सत्यमेव जयते

Census of India 2001

DISTRICT CENSUS HANDBOOK

SERIES-25

GUJARAT

PART XII-A & B

DOHAD

VILLAGE & TOWN DIRECTORY
PRIMARY CENSUS ABSTRACT

DIRECTORATE OF CENSUS OPERATIONS, GUJARAT
AHMADABAD

GUJARAT

DISTRICT DOHAD

5 0 5 10 Kilometers

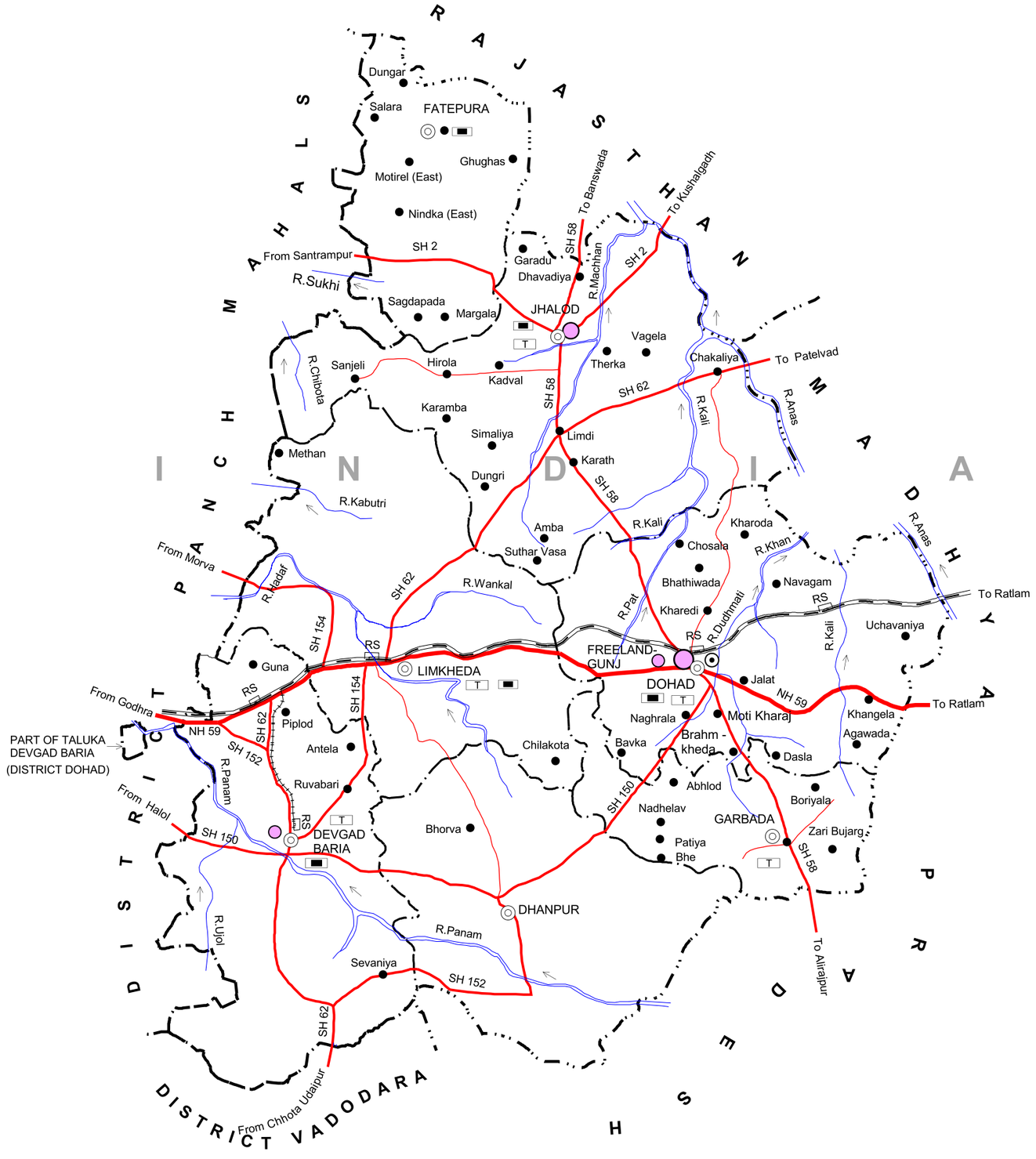

DISTRICT DOHAD

CHANGE IN JURISDICTION 1991-01

30 0 30 Kilometers

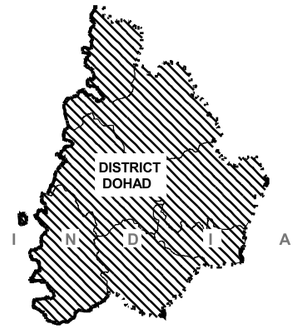

BOUNDARY, STATE
,, DISTRICT
,, TALUKA

NEWLY CREATED DISTRICT DOHAD FROM DISTRICT PANCH MAHALS

TOTAL AREA	3655.00 Km^2
TOTAL POPULATION	1 636 433
TOTAL NUMBER OF VILLAGES	693
TOTAL NUMBER OF TOWNS	4
DISTANCE FROM STATE HEADQUARTERS TO DISTRICT	236 Kms

BOUNDARY, STATE ... ...
" DISTRICT.. ... ...
" TALUKA.... ... ...
HEADQUARTERS : DISTRICT / TALUKA ... ...
NATIONAL HIGHWAY ... ... NH 59
STATE HIGHWAY ... ... SH 2
IMPORTANT METALLED ROADS.. ... ...
RAILWAY LINE WITH STATION, BROAD GAUGE ... ... RS
RAILWAY LINE WITH STATION, NARROW GAUGE ... ... RS
RIVER AND STREAM ... ...
VILLAGE HAVING 5000 AND ABOVE POPULATION WITH NAME ... Piplod
TOWNS WITH POPULATION SIZE AND CLASS : II, III AND IV ... ... II III IV
DEGREE COLLEGE & TECHNICAL INSTITUTION ... ... T

Based upon Survey of India map with the permission of the Surveyor General of India.

© Government of India, Copyright 2006.

CENSUS OF INDIA, 2001

SERIES-25 **GUJARAT**

DISTRICT CENSUS HANDBOOK

Part - XII A & B

DOHAD DISTRICT

VILLAGE & TOWN DIRECTORY

✧

VILLAGE AND TOWNWISE PRIMARY CENSUS ABSTRACT

लोकाभिमुख
PEOPLE ORIENTED

Jayant Parimal
of the Indian Administrative Service
Director of Census Operations, Gujarat

© Goverment of India Copyright

Data Product Code
24-030-2001 - Census-Book



B A V K A M O N U M E N T

The Shiva temple at Bavka was in a ruinous condition owing to the collapse of *sabhamandapa* shikhara and the western wall of the garbhagriha, and the door jambs were dislodged. Besides, some of the dislodged sculptures hanged perilously. Now the dislodged door jambs of the garbhagriha, the pillars of the sabhamandapa and the carved horizontal mouldings of the pitha of garbhagriha and sabhamandapa are refixed to their original position by the Archaeological Department, Western circle.

The temple belongs to the 12th century A.D.The *mandapa* is octagonal in plan with single stone lintels supported on octagonal pillars. The bases and capitals of the pillars are round in shape. At the entrance door to the sanctum, on a lintel, there is a figure of Ganesha. On the *pitha* are the remains of three belts of sculpture, the highestrude and somewhat indecent amorous figures, the second elephants and the third groups of very small human beings and beasts. According to a local story, this temple was built by courtesan of the Hindu Kings of Champaner.

Contents

		Pages
Foreword		xiii
Preface		xv
Acknowledgements		xvii
District Highlights –2001 Census		xix
Important Statistics in the District		xx
Ranking of Talukas in the District		xxii
Statements 1-9		
Statement 1 :	Name of the Headquarters of the District/Taluka their Rural-Urban status and distance from District Headquarters, 2001	xxiv
Statement 2 :	Name of the Headquarters of the District/Taluka/C.D.Block, their Rural-Urban status and distance from District Headquarters, 2001	xxiv
Statement 3 :	Population of the District at each Census from 1901 To 2001	xxv
Statement 4 :	Area, Number of Villages/Towns and Population in District and Taluka,2001	xxvi
Statement 5 :	Taluka / C.D.Blockwise Number of Villages and Rural Population, 2001	xxvii
Statement 6 :	Population of Urban Agglomerations / Towns, 2001	xxvii
Statement 7 :	Villages with Population of 5,000 and above at Taluka / C.D.Block Level Census and as per 2001 amenities available	xxviii
Statement 8 :	Statutory Towns with Population less than 5,000 as per 2001 Census and amenities available	xxxii
Statement 9 :	Houseless and Institutional Population of Talukas, Rural and Urban, 2001	xxxiii
Analytical Note		1
(i)	History and Scope of the District Census Handbook	3
(ii)	Brief History of the District	5
(iii)	Administrative Set Up	6
(iv)	Physical Features	8
(v)	Census Concepts	17
(vi)	Non-Census Concepts	24
(vii)	2001 Census Findings – Population, its distribution	28
	Brief analysis of PCA data	
	Brief analysis of the Village Directory and Town Directory data	
	Brief analysis of the data on Houses and Household amenities House listing Operations, Census of India 2001	

Pages

(viii) Major social and cultural events, natural and administrative developments and significant activities during the decade 73

(ix) Brief description of places of religious, historical or archaeological importance in villages and places of tourist interest in the towns of the district 74

(x) Major characteristics of the district, contribution of the district in the form of any historical figure associated with the district 77

(xi) Scope of Village Directory and Town Directory 77

Part – A : VILLAGE AND TOWN DIRECTORY

Section I – Village Directory

(a) Note Explaining the Abbreviations used in Village Directory 81

(b) List of Villages merged in Towns and Outgrowths at 2001 Census

(c) Taluka / C.D.Blockwise presentation of Village Directory data

(1) Fatepura Taluka

(i) Taluka Map 85

(ii) Alphabetical list of Villages along with Location Code 1991 and 2001 89

(iii) Village Directory 90

(2) Jhalod Taluka

(i) Taluka Map 111

(ii) Alphabetical list of Villages along with Location Code 1991 and 2001 114

(iii) Village Directory 116

(3) Limkheda Taluka

(i) Taluka Map 149

(ii) Alphabetical list of Villages along with Location Code 1991 and 2001 153

(iii) Village Directory 156

(4) Dohad Taluka

(i) Taluka Map 187

(ii) Alphabetical list of Villages along with Location Code 1991 and 2001 191

(iii) Village Directory 192

(5) Garbada Taluka

(i) Taluka Map 213

(ii) Alphabetical list of Villages along with Location Code 1991 and 2001 217

(iii) Village Directory 218

Pages

(6) Devgadbaria Taluka

(i) Taluka Map 229

(ii) Alphabetical list of Villages along with Location Code 1991 and 2001 233

(iii) Village Directory 234

(7) Dhanpur Taluka

(i) Taluka Map 253

(ii) Alphabetical list of Villages along with Location Code 1991 and 2001 257

(iii) Village Directory 258

(d) Appendices To Village Directory 277

Appendix – I	:	Abstract of Educational , Medical and other amenities in Villages/ Taluka/C.D.Block level	278
Appendix – IA	:	Talukawise Villages by number of Primary School	283
Appendix – IB	:	Villages by Primary, Middle and Secondary Schools	283
Appendix – IC	:	Villages with different sources of drinking water facilities available	283
Appendix - II	:	Villages with 5,000 and above Population which do not have one or more amenities available	284
Appendix - II A	:	Census Towns which do not have one or more amenities available	286
Appendix – III	:	Land Utilization data in respect of Census Towns /Non- municipal Towns	286
Appendix – IV	:	Taluka/C.D.Blockwise list of Inhabited Villages where no amenity other than drinking water facility is available	286
Appendix - V	:	Summary showing number of Villages not having Scheduled Castes Population	287
Appendix – VI	:	Summary showing number of Villages not having Scheduled Tribes Population	287
Appendix -VII A	:	List of Villages according to the Proportion of the Scheduled Castes to the Total Population by ranges	288
Appendix - VII B	:	List of Villages according to the Proportion of the Scheduled Tribes to the Total Population by ranges	293
Appendix – VIII	:	Taluka/C.D. Blockwise number of Villages under each Gram Panchayat	302
Appendix – IX	:	Statement showing number of Girls schools in the villages	320

				Pages
Section II – Town Directory				321
(a)	Note Explaining the Abbreviations used in Town Directory			323
	Town Directory Statements (I to VII)			
(b)	Statement I	:	Status and Growth History	326
	Statement II	:	Physical aspects and Location of Towns	328
	Statement III	:	Municipal Finance	330
	Statement IV	:	Civic and other amenities	332
	Statement V	:	Medical ,Educational, Recreational and Cultural facilities	334
	Statement VI	:	Trade, Commerce, Industry and Banking	336
	Statement VII	:	Civic and other amenities in Slums	338
(c)	Appendix to Town Directory : Towns showing their outgrowth with Population			340
Part – B : PRIMARY CENSUS ABSTRACT				341
(a)	Brief note on Primary Census Abstract			343
(b)	District Primary Census Abstract (General)			347
(c)	Appendix to District Primary Census Abstract i.e. Urban Blockwise figures of Total, SC and ST Population			355
	Primary Census Abstract for Scheduled Castes			363
	Primary Census Abstract for Scheduled Tribes			371
	Taluka /C.D. Blockwise Village Primary Census Abstract			379
	(i) Fatepura Taluka			381
	(ii) Jhalod Taluka			401
	(iii) Limkheda Taluka			427
	(iv) Dohad Taluka			453
	(v) Garbada Taluka			473
	(vi) Devgadbaria Taluka			481
	(vii) Dhanpur Taluka			495

		Pages
Urban Primary Census Abstract		515
Annexure - I	Number of Villages under each Gram Panchayat	525
Annexure - II	Fertility and Mortality, 1991 Census	544
Annexure - III	Various measures of Fertility and Mean age at Marriage, 1991 Census	545
Annexure - IV	Percentage distribution of Migrants by Place of Birth/ Place of Last Residence, 2001 Census	547
Annexure - V	Brief account of Main Religions in the District/ Taluka as per 1991-2001 Census	550
Annexure - VI	Marital Status of Population as per 2001 Census	554
Annexure - VII	Age, Sex and Education in the District, 2001 Census	555
Annexure - VIII	Distribution of different Mother Tongues returned in 2001 Census	558

F O R E W O R D

The District Census Handbook (DCHB) published by Census Organsation since 1951 census, is one of the important publications in the context of planning and development at gross-root level. The publication, which is brought out for each district, contains several demographic and socio-economic characteristics village-wise and town-wise of the district alongwith the status of availability f civic amenities, infrastructural facilities, etc.

2, The scope of the DCHB was initially confined to a few Census Tables and Primary Census Abstract (PCA) of each village and town within the district. Thereafter, at successive censuses, its scope and coverage has been enlarged. The DCHB published at the 1961 census provided a descriptive account of the district, administrative statistics, census tables and a village and town directory including PCA. The 1971 census-DCHB series was in three parts: Part-A related to village and town directory, Part-B to village and town PCA and Part-C comprised analytical report, administrative statistics, district census tables and certain analytical tables based on PCA and amenity data in respect of villages. The 1981 census DCHB was in two parts: Part-A contained village and town directory and Part-B the PCA of village and town including the SCs and STs PCA up to tahsil/town levels. New features alongwith restructuring of the formats of village and town directory were added into it. In Village Directory, all amenities except electricity were brought together and if any amenity was not available in the referent village, the distance in broad ranges from the nearest place having such an amenity, was given. Information on new items such as adult literacy centres, primary health sub-centres and community health workers in the village were provided so as to meet the requirements of some of the Revised Minimum Needs Programme. Information on approach to the village was provided for the first time in the Village Directory so as to give the details on number of inaccessible villages in each district. In the Town Directory, a statement (IV-A) on slums was introduced to provide the details on civic and other amenities in the notified slums of Class I and Class II towns.

3. The 1991 census of DCHB, by and large, followed the pattern of presentation of 1981 census, except the format of PCA was restructured. Nine-fold industrial classification of main workers was given against the four-fold industrial classification presented in the 1981 census. In addition, sex-wise population in 0-6 age group was included in the PCA for the first time with a view to enable the data users to compile more realistic literacy rate as all children below 7 years of age had been treated as illiterate at the time of 1991 census. One of the important innovations in the 1991 census was the Community Development Block (CD block) level presentation of village directory and PCA data instead of the traditional tahsil/taluk/PS level presentation. It was expected that the presentation of village directory and PCA data at CD block level will help the planners in formulation of micro level development plans, CD block being lowest administrative unit.

4. The present series of 2001 census DCHBs have been made more informative and exhaustive in terms of coverage and content. The Village Directory has been enlarged in scope by including a number of other facilities like banking, recreational and cultural facilities, newspapers and magazines and ‘most important commodity’ manufactured in village. Income and expenditure of gram panchayat, wherever possible, has been provided. Apart from these, more details on distance(s) at which basic amenities are available (if not available in the village), are given. This includes educational facilities (namely primary and middle schools and college), medical facilities (viz. Allopathic Hospital, Maternity & Child Welfare Centre and Primary Health Centre), drinking water, post & telegraph (post office and phone), communication, bank, credit societies and recreational facilities. In Town Directory, the statement on Slums has been modified and its coverage enlarged by including details on all slums in instead of ‘notified

slums'. The information is given in case of all statutory towns irrespective of their class, against only Class I and Class II towns in the 1981 and 1991 Censuses. The basic amenities available in the villages and towns are analysed in depth with the help of a number of cross-classified inset tables and statements. Two other significant additions in the publication are inclusion of 'motif highlighting significant characteristic of the district and analytical notes as annexures. The analytical notes on (i) fertility and mortality and (ii) various measures of fertility and mean age at marriage are prepared based on 1991 Census. Whereas, in the notes relating to (i) percentage distribution of migrants by place of birth/place of last residence, (ii) main religions, (iii) marital status of population, (iv) age, sex and education, and (v) distribution of spectrum of mother tongue, nature and extent of changes occurred in the district in its basic socio-demographic features during the decade 1991-2001 are analysed. The eight digits permanent location code (PLCN) to all the villages and towns have been assigned keeping in view the future needs.

5. The village and town level amenity data have been collected, compiled and computerised in prescribed record structure under the supervision of Shri Jayant Parimal, Director of Census Operations, Gujarat. Thereafter, efforts have been made to ensure comparability of the information with that of 1991 census data and the information brought out by the respective state governments in their annual reports and statistical handbooks for various years after 1991. The task of planning, designing and coordination of this publication was carried out by Shri R.G. Mitra, Deputy Registrar General (C&T) and Dr. I.C. Agrawal, Senior Research Officer of Social Studies Division. Dr. R.P. Singh, Deputy Registrar General (Map) provided the technical guidance in the preparation of maps. Whereas, Shri Anil Kumar Arora, Deputy Director of Data Processing Division who worked under the overall supervision of Shri Himakar, Addl. Director(EDP) helped in preparation of record structure for computerisation of village and town directory data and the programme for the generation of Village Directory and Town Directory statements including analytical inset tables. The draft DCHB manuscripts received from the Census Directorates have been scrutinised in the Social Studies Division under the guidance of Shri S.L. Jain, Deputy Director and Shri R.K. Mehta, Assistant Director. I am thankful to all of them and others who have contributed to make this publication possible.

D.K. Sikri
Registrar General &
Census Commissioner, India

New Delhi
Dated : 17.10.2006

Preface

Census is being conducted in the country every ten years as per the programme laid down by the Government of India. In these day and age of information technology, an individual has access to a variety of information covering a Kalidoscope of interest and fields. Availability of relevant information is very vital for planners, policy makers and researchers.

The Five Year Plans have come to stay in the country and whatever development is achieved as a result of implementation of planning from the bottom level such as development of infrastructure facilities as well as basic amenities, etc. is reflected in the District Census Handbooks and they give to the readers a searching eye whether the development over the years in villages/talukas/districts is lopsided or upto the mark. This is the basic requirement of this type publications and an attempt has been made to show whether the census handbooks reasonably fulfill these aspirations/requirements.

These district Handbooks are thus useful to planners in planning from bottom as well as to administrators, researchers, educational institutions including universities and other socio-economic research centres as well as students conducting research in demography, social and economic studies as well as to the local bodies like Panchayats, Municipalities and Municipal Corporation etc.

District Census Handbook of Gujarat is a joint venture of the Government of Gujarat and the census organization of the Government of India. In the preparation of the DCHB, the role played by the census organisation is that of Census data collection, scanning of collected information, analysis of PCA. DCHB Unit of the State Government collected the basic non-census information on availability of amenities relating to infrastructure in the villages of the district presented in the part A of this book. The cost of this publication is borned by the State Government. In accomplishing this task we had the ready and whole hearted co-operation of the staff at various levels of different department of the State Government. Most of the data supplied by the various departments have been cross-checked and an attempt has been made to reconcile the discrepancies as well.

I express my deep gratitude to the officers of Gujarat Government particularly Shri PK.Laheri, Chief Secretary of Gujarat State, Smt. Netraben Sinoy, Additional Chief Secretary of General Administration Department (Planning), Shri George Joseph, Principal Secretary, General Administration Department (Personnel), Shri K.R.Vasava, Deputy Secretary, Kum.P.S. Mevada, Under Secretary and Shri P.D.Kulkarni, Section Officer of General Administration Department, Planning, Shri S.D.Mehta,Deputy Secretary and Shri I.M.Sheikh, Under Secretary, Shri Bipin Patel, Section Officer and Shri P.N.Christian, Deputy Section Officer of G.A.D. (Kh-3) for their valuable help and co-operation in fulfilling all administrative requirement in time for bringing out this publication. I am also thankful to Shri P.M. Patel, Director, Economics and Statistics helped this organisation not only by placing the competent personnel on disposal of census services on deputation but also provided valuable official statistics for this publication.

The District Collector, the District Development Officer, District Statistical Officer, District Information Officer and their staff members extended their warm and whole hearted co-operation for carrying out field work of the census and collection of non-census data for this District Census Handbook.

I am deeply grateful to Shri J.K. Banthia, I.A.S., the Ex-Registrar General and Census Commissioner, India for the benefit I have derived by the way of guidance and advice. I also express my thanks to Shri R.G. Mitra, Deputy Registrar General(C&T) Shri C. Chakravorty, Joint Director, Shri

I.C. Agrawal,Senior Research Officer(SS), Shri S.L. Jain, Deputy Director(SS), Shri R.K. Mehta, Assistant Director(SS), Shri R.P. Singh, Dy. Registrar General(Map), Shri Himakar, Addl. Director (EDP) and Shri Anil Kumar Arora, Deputy Director (EDP) for providing technical guidance in finalising this publication.I am extremely thankful to Shri D. K. Sikri, IAS, Registar General & Census Commissioner, India for his valuabe guidance in finalizing of this publication.

Shri Jayant Parimal, I.A.S. who held the office of Director of Census Operations, Gujarat, had guided the operations of the 2001 Census. The data presented in this handbook were collected and compiled under the able direction and guidance of Shri Parimal.Our sincere and grateful thanks for all the projects of census to him.

In state office Smt. B.B. Chauhan, Deputy Director, District Census Handbook Unit, Kum.S.B.Dabhi, Assistant Director, Shri S.B. Dalvi, Deputy Section Officer of District Census Handbook Unit, and their team of able assistants meticulously collected and scrutinized the non-census data from various sources and prepared draft of DCHB etc. with the help of Census section. The other officials of D.C.H.B. Unit, who scrutinised, edited and supervised the work of D.C.H.B. have been mentioned in the "Acknowledgement". The maps provided in the D.C.H.B. are prepared by the Map Section of the Census Directorate under the supervison of Shri J.P. Purohit, R.O(Map). I am thankful to all of them.I am thankful to the census section of the Directorate for scrutinizing the PCA data, specially Shri J.N.Pithadia, Investigator Grade-I and Kum.N.V.Shah, Investigator Grade-III who provided assistance to me in finalizing P.C.A. data at every stage. Smt. J.R.Sanghani, Investigator Grade-III of this Directorate assisted me for final scrutiny of D.C.H.B., I am thankful to her.

Lastly, I am thankful to the Government of Gujarat for having agreed readily to bear the cost of publication of the District Census Handbook volumes and for the special efforts of Shri R.B. Raval, Director, Printing and Stationary and his colleagues to print out the publication in a very nice fashion.

H. S. Meena
Joint Director of Census Operations,
Gujarat, Ahmadabad

Ahmadabad,
November, 2006

Acknowledgements

Editing and Supervision

Shri H.S. Meena	Joint Director
Smt. B. B. Chauhan	Deputy Director
Shri S.C. Tripathi	Deputy Director
Shri. D. P. Sinha	Assistant Director
Kum. S. B. Dabhi	Assistant Director
Shri J. N. Pithadia	Investigator-I
Smt. J. R. Sanghani	Investigator-III

Collection/Compilation and write up

District Census Handbook Unit, Ahmadabad (Gujarat Govt.)

Shri K. K. Shah	Deputy Section Officer
Shri S. B. Dalvi	Deputy Section Officer
Smt. T. H. Shah	Deputy Section Officer
Smt. S. U. Parikh	Deputy Section Officer
Shri D. B. Mahida	Research Assistant
Smt. J. N. Kothari	Research Assistant
Shri D.P. Rathod	Research Assistant
Smt. J. H. Khatri	Statistical Assistant
Shri N. J. Trivedi	Statistical Assistant
Smt. N. A. Patel	Statistical Assistant
Shri J. B. Dave	Clerk
Shri A. L. Patel	Clerk
Shri N. T. Bhatana	English Typist
Shri K. C. Shah	Gujarati Typist
Shri A. K. Doshi	Gujarati Typist
Shri G. A. Shrimali	Proof Reader
Shri V. R. Solanki	Proof Reader
Shri S. G. Dave	Proof Reader
Shri R. D. Raval	Proof Reader
Shri R. K. Joshi	Proof Reader
Shri S. R. Raval	Proof Reader
Shri A. K. Solanki	Proof Reader
Shri B. P. Solanki	Proof Reader
Shri D. S. Gohel	Proof Reader

P.C.A. Finalization

Smt. N. M. Maniar	Investigator-II
Shri S. V. Shah	Investigator-II
Smt. N. P. Patel	Investigator-II
Smt. K. B. Mehta	Investigator-III
Kum N. V. Shah	Investigator-III
Smt. A. P. Bhavsar	Compiler
Smt. N. D. Mehta	Compiler

Preparation of Maps

Shri J. P. Purohit	Research Officer (Map)
Shri C. H. Rajiv	Senior Geographer
Shri M. S. Bhatt	Senior Drawing Assistant
Shri R. K. Joshi	Senior Draftsman

Computer Assistant

Shri R. R. Parmar	Operator
Shri H. J. Parikh	Operator

District Highlights – 2001 Census

Dohad

(1) The Dohad district is the 14th district in terms of population in the State.

(2) In terms of population per sqkm is 448. The Dohad district is the 9th dense district in the State

(3) The Dohad district is having 3rd rank in sex ratio.

(4) Kharoda Village has the largest area of 3,502 hectares and Sankarpura village has the lowest area of 66 hectares among the villages of the district.

(5) Village Garbada is the most populated having persons of 16,877 whereas Budpur and Udhal Mahuda villages are least populated in the district with 20 and 60 persons respectively.

(6) The economy of the district is basically dependent agriculture as 82.7 per cent workers are engaged in primary sector.

(7) Food products, Manufacturing of Transport equipment & parts, Supply of Electricity, Gas & Water and manufacturing of basic metal & alloy industries which are other than household industry, the most important non-agricultural economic activity of the district.

(8) The Dohad district is having 693 villages.

Important Statistics in the District

Particulars			State		District	
Number of Villages		Total		18,539		693
		Inhabited		18,066		693
		Uninhabited		473		0
Number of Towns		Total		242		4
		Statutory		168		3
		Census		74		1
Number of Households		Normal		9,691,362		244,009
		Institutional		23,238		651
		Houseless		48,115		223
Population	Total	Persons		50,671,017		1,636,433
		Males		26,385,577		824,208
		Females		24,285,440		812,225
	Rural	Persons		31,740,767		1,480,110
		Males		16,317,771		744,132
		Females		15,422,996		735,978
	Urban	Persons		18,930,250		156,323
		Males		10,067,806		80,076
		Females		8,862,444		76,247
Percentage Urban Population				37.4		9.6
			Number	Percentage	Number	Percentage
Decadal population Growth 1991-2001		Persons	9,361,435	22.7	362,310	28.4
		Males	5,030,368	23.6	179,399	27.8
		Females	4,331,067	21.7	182,911	29.1
Area (in sq. kms.)				196,024		3,655
Density of population (Persons per sq. kilometre)				258		448
Sex ratio		Total		920		985
(Number of Females per 1000 Males)		Rural		945		989
		Urban		880		952
			Number	Percentage	Number	Percentage
Literacy Rate		Persons	29,827,750	69.1	588,074	45.2
		Males	17,833,273	79.7	385,340	58.9
		Females	11,994,477	57.8	202,734	31.3

Particulars		State		District	
		Number	Percentage	Number	Percentage
Scheduled Castes	Persons	3,592,715	7.1	32,884	2.0
Population	Males	1,866,283	7.1	16,620	2.0
	Females	1,726,432	7.1	16,264	2.0
Scheduled Tribes	Persons	7,481,160	14.8	1,182,509	72.3
Population	Males	3,790,117	14.4	593,766	72.0
	Females	3,691,043	15.2	588,743	72.5
Workers and Non-Workers					
(Percentage to Total Population)					
Total Workers					
(Main and Marginal)	Persons	21,255,521	41.9	814,590	49.8
	Males	14,477,286	54.9	425,792	51.7
	Females	6,778,235	27.9	388,798	47.9
(i) Main Workers	Persons	17,025,074	33.6	496,410	30.3
	Males	13,480,566	51.1	351,224	42.6
	Females	3,544,508	14.6	145,186	17.9
(ii) Marginal Workers	Persons	4,230,447	8.3	318,180	19.4
	Males	996,720	3.8	74,568	9.2
	Females	3,233,727	13.3	243,612	30.0
(iii) Non-Workers	Persons	29,415,496	58.1	821,843	50.2
	Males	11,908,291	45.1	398,416	48.3
	Females	17,507,205	72.1	423,427	52.1
Category of Workers (Main + Marginal)					
(i) Cultivators	Persons	5,802,681	27.3	495,436	60.8
	Males	3,906,697	27.0	276,968	65.0
	Females	1,895,984	28.0	218,468	56.2
(ii) Agricultural	Persons	5,161,658	24.3	178,481	21.9
Labourers	Males	2,509,651	17.3	52,947	12.4
	Females	2,652,007	39.1	125,534	32.3
(iii) Workers in	Persons	429,682	2.0	8,174	1.0
Household	Males	243,835	1.7	4,506	1.1
Industry	Females	185,847	2.7	3,668	0.9
(iv) Other Workers	Persons	9,861,500	46.4	132,499	16.3
	Males	7,817,103	54.0	91,371	21.5
	Females	2,044,397	30.2	41,128	10.6

Definition of Census Town :

All places which satisfy or are expected to satisfy the following criteria are treated as Census Towns:-

(i) A minimum population of 5,000;

(ii) At least 75 per cent of the male working population engaged in non-agricultural pursuits, and

(iii) A density of population of at least 400 per square kilometre (1,000 per square mile).

Ranking of Talukas in the District

District : Dohad

Sl. No.	In Term of	Fatepura		Jhalod		Limkheda	
		Value	Rank	Value	Rank	Value	Rank
1	2	3	4	5	6	7	8
1	Total Population	185,419	5	360,553	2	239,357	3
2	Total area (in sq. kms.)	323.8	6	788.3	1	597.2	3
3	Density of population per sq.km.	573	2	457	4	401	5
4	Sex Ratio	993	2	980	5	996	1
5	Proportion Urban	0.0	4*	7.0	3	0	4*
6	Proportion Scheduled Castes	1.6	5*	1.6	5*	1.8	4
7	Proportion Scheduled Tribes	92.2	2	88.6	3	61.3	6
8	Proportion Literate	47.1	3	45.6	5	46.6	4
9	Work participation rate (Main + Marginal Workers)	52.7	2	49.2	6	50.4	5
10	Percentage of villages having Primary School	99.0	2	100.0	1*	100.0	1*
11	Percentage of villages having Primary Health Sub-Centre	51.0	3	45.3	4*	32.2	5
12	Percentage of villages having Well	100.0	1*	98.0	3	96.7	4
13	Percentage of villages having Post Office	37.5	5	40.0	4	25.7	7
14	Percentage of villages having Bus facility	93.8	2	92.0	4	65.8	6
15	Percentage of villages having approach by Pucca Road	86.5	3	85.3	4	71.7	7
16	Percentage of villages having Electricity for domestic purpose	100.0	1*	100.0	1*	100.0	1*
17	Percentage of villages having forest	28.1	7	58.0	4	71.1	2
18	Percentage of villages having irrigated area	65.6	4	84.7	3	100.0	1*

Note : * Talukas having equal figures are given same rank.

Ranking of Talukas in the District

District : Dohad

Sl. No.	In Term of	Dohad		Garbada		Devgadbaria		Dhanpur	
		Value	Rank	Value	Rank	Value	Rank	Value	Rank
1	2	9	10	11	12	13	14	15	16
1	Total Population	368,484	1	142,448	6	208,198	4	131,974	7
2	Total area (in sq. kms.)	627.6	2	261.4	7	585.1	4	466.4	5
3	Density of population per sq.km.	587	1	545	3	356	6	283	7
4	Sex Ratio	979	6*	987	4	989	3	979	6*
5	Proportion Urban	30.4	1	0	4*	9.2	2	0	4*
6	Proportion Scheduled Castes	2.2	2	1.9	3	3.7	1	1	7
7	Proportion Scheduled Tribes	74.2	4	94.3	1	23.1	7	67.7	5
8	Proportion Literate	48.5	2	36.3	6	49.1	1	31.9	7
9	Work participation rate (Main + Marginal Workers)	43.6	7	51.9	4	55.3	1	52.5	3
10	Percentage of villages having Primary School	100	1*	100	1*	100	1*	97.8	3
11	Percentage of villages having Primary Health Sub-Centre	51.8	2	88.2	1	45.3	4*	32.2	6
12	Percentage of villages having Well	100	1*	100	1*	100	1*	98.9	2
13	Percentage of villages having Post Office	43.5	3	58.8	1	54.7	2	27.8	6
14	Percentage of villages having Bus facility	92.9	3	94.1	1	90.7	5	61.1	7
15	Percentage of villages having approach by Pucca Road	92.9	2	100	1	82.6	5	75.6	6
16	Percentage of villages having Electricity for domestic purpose	100	1*	100	1*	100	1*	98.9	2
17	Percentage of villages having forest	47.1	6	52.9	5	60.5	3	85.6	1
18	Percentage of villages having irrigated area	100	1*	100	1*	89.5	2	100	1*

STATEMENT - 1

NAME OF THE HEADQUARTERS OF DISTRICT / TALUKA, THEIR RURAL-URBAN STATUS AND DISTANCE FROM DISTRICT HEADQUARTERS, 2001

Sl. No.	Name of District / Taluka	Name of District / Taluka Headquarters	Whether Urban / Rural	Distance from taluka Headquarters to District Headquarters by Road(in km)
1	2	3	4	5
	Dohad District	**Dohad**	**Urban***	**00**
1	Fatepura	Fatepura	Rural	67
2	Jhalod	Jhalod	Urban*	33
3	Limkheda	Limkheda	Rural	35
4	Dohad*	Dohad	Urban*	00
5	Garbada	Garbada	Rural	20
6	Devgadbaria	Devgadbaria	Urban*	40
7	Dhanpur	Dhanpur	Rural	50

Note : 1. Asterik in column 2 denotes that the district /Taluka headquarters is a rail head.

2. Asterik in column 4 denotes that the district / Taluka headquarters is a statutory town

STATEMENT - 2

NAME OF THE HEADQUARTERS OF DISTRICT / TALUKA/C.D. BLOCK THEIR RURAL-URBAN STATUS AND DISTANCE FROM DISTRICT HEAD QUARTERS, 2001

Sl. No.	Name of District / Taluka C.D. Block	Name of District / Taluka C.D. Block headquarters	Whether Urban / Rural	Distance fromTaluka / C.D.Block Headquarters to District Headquarters by Road(in km)
1	2	3	4	5

Talukas & C.D Blocks are Co-terminous, therefore the data is same as statement -1.

STATEMENT - 3

POPULATION OF THE DISTRICT AT EACH CENSUS FROM 1901 TO 2001

District	Total/ Rural/ Urban	Census Year	Persons	Males	Females	Decadal Population Variation	
						Absolute	Percentage
1	2	3	4	5	6	7	8
Dohad District							
	Total	1901	177,555	89,903	87,652	-	-
		1911	229,553	117,250	112,303	51,998	29.3
		1921	267,075	136,885	130,190	37,522	16.3
		1931	317,838	164,583	153,255	50,763	19.0
		1941	365,700	188,667	177,033	47,862	15.1
		1951	437,189	223,711	213,478	71,489	19.5
		1961	580,397	297,031	283,366	143,208	32.8
		1971	742,363	377,926	364,437	161,966	27.9
		1981	946,588	477,129	469,459	204,225	27.5
		1991	1,274,123	644,809	629,314	327,535	34.6
		2001	1,636,433	824,208	812,225	362,310	28.4
	Rural	1901	1,59,848	81,163	78,685	-	-
		1911	216,276	110,603	105,673	56,428	35.3
		1921	245,958	126,036	119,922	29,682	13.7
		1931	288,769	148,810	139,959	42,811	17.4
		1941	344,753	177,371	167,382	55,984	19.4
		1951	377,085	192,330	184,755	32,332	9.4
		1961	518,491	264,544	253,947	141,406	37.5
		1971	659,904	335,502	324,402	141,413	27.3
		1981	848,357	426,794	421,563	188,453	28.6
		1991	1,159,883	586,149	573,734	311,526	36.7
		2001	1,480,110	744,132	735,978	320,227	27.6
	Urban	1901	17,707	8,740	8,967	-	-
		1911	13,277	6,647	6,630	-4,430	-25.0
		1921	21,117	10,849	10,268	7,840	59.0
		1931	29,069	15,773	13,296	7,952	37.7
		1941	20,947	11,296	9,651	-8,122	-27.9
		1951	60,104	31,381	28,723	39,057	186.5
		1961	61,906	32,487	29,419	1,802	3.0
		1971	824,59	42,424	40,035	20,553	33.2
		1981	98,231	50,335	47,896	15,772	19.1
		1991	114,240	58,660	55,580	16,009	16.3
		2001	156,323	80,076	76,247	42,083	36.8

STATEMENT - 4

AREA, NUMBER OF VILLAGES / TOWNS AND POPULATION IN DISTRICT AND TALUKA, 2001

Sl. No	District / Taluka / UA / Town	Total / Rural / Urban	Area in Square km.	Popula-tion per square km.	Number of Villages		Number of Statutory Town	Number of Census Town	Number of House-holds	Population		
					Inhabited	Uninhabited				Persons	Males	Females
1	2	3	4	5	6	7	8	9	10	11	12	13
18	**Dohad**	**Total**	**3,655.0***	**448**	**693**	**-**	**3**	**1**	**244,009**	**1,636,433**	**824,208**	**812,225**
	District*	**Rural**	**3,609.7**	**410**	**693**	**-**	**-**	**-**	**215,962**	**1,480,110**	**744,132**	**735,978**
		Urban	**45.3**	**3,452**	**-**	**-**	**3**	**1**	**28,047**	**156,323**	**80,076**	**76,247**
1	Fatepura	Total	323.8	573	96	-	-	-	28,458	185,419	93,050	92,369
	Taluka	Rural	323.8	573	96	-	-	-	28,458	185,419	93,050	92,369
		Urban	-	-	-	-	-	-	-	-	-	-
2	Jhalod	Total	788.4	457	150	-	1	-	55,056	360,553	182,067	178,486
	Taluka	Rural	779.4	430	150	-	-	-	50,794	335,458	169,390	166,068
		Urban	9.0	2,782	-	-	1	-	4,262	25,095	12,677	12,418
	Jhalod (M)	Urban	9.0	2,782	-	-	1	-	4,262	25,095	12,677	12,418
3	Limkheda	Total	597.2	401	152	-	-	-	35,093	239,357	119,892	119,465
	Taluka	Rural	597.2	401	152	-	-	-	35,093	239,357	119,892	119,465
		Urban	-	-	-	-	-	-	-	-	-	-
4	Dohad	Total	627.6	587	85	-	1	1	55,096	368,484	186,158	182,326
	Taluka	Rural	601.6	426	85	-	-	-	35,036	256,458	128,516	127,942
		Urban	26.0	4,307	-	-	1	1	20,060	112,026	57,642	54,384
	Dohad UA	Urban	26.0	4,307	-	-	-	-	20,060	112,026	57,642	54,384
	(a) Dohad (M+OG)	Urban	23.4	4,124	-	-	1	-	16,737	95,957	49,321	46,636
	(i) Dohad (M)	Urban	6.5	12,101	-	-	1	-	14,228	79,139	40,725	38,414
	(ii) Dohad (OG)	Urban	14.7	997	-	-	-	-	2,200	14,623	7,421	7,202
	(iii) Usarvan (OG) (Part)	Urban	2.1	1,066	-	-	-	-	309	2,195	1,175	1,020
	(b) Freelandgunj (CT)	Urban	2.7	5,865	-	-	-	1	3,323	16,069	8,321	7,748
5	Garbada	Total	261.4	545	34	-	-	-	19,654	142,448	71,685	70,763
	Taluka	Rural	261.4	545	34	-	-	-	19,654	142,448	71,685	70,763
		Urban	-	-	-	-	-	-	-	-	-	-
6	Devgadbaria	Total	585.1	356	86	-	1	-	31,746	208,198	104,672	103,526
	Taluka	Rural	574.8	329	86	-	-	-	28,021	188,996	94,915	94,081
		Urban	10.3	1,873	-	-	1	-	3,725	19,202	9,757	9,445
	Devgadbaria (M)	Urban	10.3	1,873	-	-	1	-	3,725	19,202	9,757	9,445
7	Dhanpur	Total	466.4	283	90	-	-	-	18,906	131,974	66,684	65,290
	Taluka	Rural	466.4	283	90	-	-	-	18,906	131,974	66,684	65,290
		Urban	-	-	-	-	-	-	-	-	-	-

Note: *These figures represent 'Geographical area' figures supplied by the Surveyor General. Figures for urban area are those supplied by the local Bodies. Area figures for rural are derived by subtracting the urban area from the total area of the District. The total of the area figures of talukas will not tally with the district figures because the former represents 'Land Use Area' and are derived from the figures supplied by the Director of Land Records.
N.A. = Not Available

STATEMENT – 5

TALUKA / C. D. BLOCKWISE NUMBER OF VILLAGES AND RURAL POPULATION, 2001

Sl. No.	Name of Taluka / C.D.Block	Number of Villages		Rural Population*		
		Total	Inhabited	Persons	Males	Females
1	2	3	4	5	6	7
1	Fatepura	96	96	185,419	93,050	92,369
2	Jhalod	150	150	335,458	169,390	166,068
3	Limkheda	152	152	239,357	119,892	119,465
4	Dohad	85	85	256,458	128,516	127,942
5	Garbada	34	34	142,448	71,685	70,763
6	Devgadbaria	86	86	188,996	94,915	94,081
7	Dhanpur	90	90	131,974	66,684	65,290
District (Rural) Total :		**693**	**693**	**1,480,110**	**744,132**	**735,978**

*Excludes statutory and census towns.

STATEMENT - 6

POPULATION OF URBAN AGGLOMERATIONS / TOWNS, 2001

Sl. No.	Name of UA / Town	Urban status	Name of Taluka where Town is Located	Population		
				Persons	Males	Females
1	2	3	4	5	6	7
1	Devgadbaria	M	Devgadbaria	19,202	9,757	9,445
2	Dohad	M	(See Dohad Urban Agglomeration)			
	Dohad	U.A.	Dohad	112,026	57,642	54,384
	(a) Dohad	M+OG*	Dohad	95,957	49,321	46,636
	(i) Dohad	M	Dohad	79,139	40,725	38,414
3	(b) Freelandgunj	CT	Dohad	16,069	8,321	7,748
4	Jhalod	M	Jhalod	25,095	12,677	12,418
District (Urban) Total:				**156,323**	**80,076**	**76,247**

Note : * Towns having outgrowths.

UA = Urban Agglomeration.

STATEMENT - 7

VILLAGES WITH POPULATION OF 5,000 AND ABOVE AT TALUKA / C.D. BLOCK LEVEL AS PER 2001 CENSUS AND AMENITIES AVAILABLE

Sl. No.	Name of Taluka / C. D. Block	Name of Village	Location Code Number	Population	Whether it is Taluka Headquarters	Whether it is Taluka / C. D. Block Headquarters
1	2	3	4	5	6	7
1	Fatepura	Dungar	01266800	5,622	No	No
2	Fatepura	Fatepura Alias Valunda	01267800	5,597	Yes	Yes
3	Fatepura	Salara	01267600	6,539	No	No
4	Fatepura	Motirel (East)	01269100	5,639	No	No
5	Fatepura	Ghughas	01270600	5,806	No	No
6	Fatepura	Nindka (East)	01272000	5,693	No	No
7	Fatepura	Sagdapada	01275900	5,118	No	No
8	Fatepura	Margala	01276000	6,909	No	No
9	Jhalod	Garadu	01276200	8,127	No	No
10	Jhalod	Dhavadiya	01276300	7,323	No	No
11	Jhalod	Therka	01279300	5,337	No	No
12	Jhalod	Vagela	01279400	5,605	No	No
13	Jhalod	Kadval	01279900	8,190	No	No
14	Jhalod	Hirola	01280000	6,596	No	No
15	Jhalod	Suthar Vasa	01289400	5,946	No	No
16	Jhalod	Chakaliya	01286200	10,304	No	No
17	Jhalod	Sanjeli	01283400	6,093	No	No
18	Jhalod	Karath	01288600	11,687	No	No
19	Jhalod	Limdi	01287300	14,788	No	No
20	Jhalod	Karamba	01285500	5,401	No	No
21	Jhalod	Simaliya	01287000	5,052	No	No
22	Jhalod	Dungri	01289000	5,222	No	No
23	Jhalod	Amba	01289500	6,805	No	No
24	Limkheda	Methan	01291200	6,339	No	No
25	Limkheda	Chilakota	01306300	9,100	No	No
26	Dohad	Chosala	01306600	5,434	No	No
27	Dohad	Navagam	01308500	5,325	No	No
28	Dohad	Bhathiwada	01306900	5,555	No	No
29	Dohad	Kharoda	01306700	8,560	No	No
30	Dohad	Kharedi	01308200	5,215	No	No
31	Dohad	Uchavaniya	01313800	6,382	No	No
32	Dohad	Naghrala	01312400	5,490	No	No
33	Dohad	Khangela	01314000	9,088	No	No

STATEMENT - 7

VILLAGES WITH POPULATION OF 5,000 AND ABOVE AT TALUKA / C.D. BLOCK LEVEL AS PER 2001 CENSUS AND AMENITIES AVAILABLE

Sl. No.	Name of Taluka / C. D. Block	Name of Village	Amenities available							
			Educational		Medical		Drinking water	Communi-cation	Banking	
			Senior Secondary School	College	Primary Health Centre	Primary Health Sub-Centre	Tap water	Railway Station	Com-mercial Bank	Co-opera-tive Bank
1	2	3	8	9	10	11	12	13	14	15
1	Fatepura	Dungar	0	0	1	1	No	No	0	0
2	Fatepura	Fatepura Alias Valunda	1	0	0	1	Yes	No	1	1
3	Fatepura	Salara	0	0	0	1	No	No	0	0
4	Fatepura	Motirel (East)	0	0	0	1	No	No	0	0
5	Fatepura	Ghughas	0	0	1	1	No	No	0	0
6	Fatepura	Nindka (East)	0	0	0	1	No	No	0	0
7	Fatepura	Sagdapada	0	0	0	1	Yes	No	0	0
8	Fatepura	Margala	0	0	1	1	No	No	0	0
9	Jhalod	Garadu	0	0	1	1	No	No	0	0
10	Jhalod	Dhavadiya	0	0	0	1	No	No	0	0
11	Jhalod	Therka	0	0	0	1	No	No	0	0
12	Jhalod	Vagela	0	0	0	1	No	No	0	0
13	Jhalod	Kadval	1	0	1	1	Yes	No	1	0
14	Jhalod	Hirola	0	0	0	1	No	No	0	0
15	Jhalod	SutharVasa	0	0	0	1	No	No	0	0
16	Jhalod	Chakaliya	1	0	1	1	No	No	0	0
17	Jhalod	Sanjeli	1	0	1	1	Yes	No	0	1
18	Jhalod	Karath	0	0	0	1	Yes	No	0	0
19	Jhalod	Limdi	1	0	1	0	Yes	No	3	2
20	Jhalod	Karamba	0	0	0	1	No	No	0	0
21	Jhalod	Simaliya	0	0	0	1	No	No	0	0
22	Jhalod	Dungri	0	0	0	1	No	No	0	0
23	Jhalod	Amba	0	0	0	1	No	No	0	0
24	Limkheda	Methan	0	0	0	1	No	No	0	0
25	Limkheda	Chilakota	0	0	1	1	No	No	0	0
26	Dohad	Chosala	0	0	0	1	Yes	No	0	0
27	Dohad	Navagam	0	0	0	1	No	No	1	0
28	Dohad	Bhathiwada	0	0	1	1	Yes	No	0	0
29	Dohad	Kharoda	0	0	0	1	No	No	0	0
30	Dohad	Kharedi	0	0	0	1	Yes	No	0	0
31	Dohad	Uchavaniya	0	0	0	1	No	No	0	0
32	Dohad	Naghrala	0	0	0	1	No	No	0	0
33	Dohad	Khangela	0	0	0	1	No	No	0	0

STATEMENT - 7

VILLAGES WITH POPULATION OF 5,000 AND ABOVE AT TALUKA / C.D. BLOCK LEVEL AS PER 2001 CENSUS AND AMENITIES AVAILABLE

Sl. No.	Name of Taluka / C. D. Block	Name of Village	Location Code Number	Population	Whether it is Taluka Headquarters	Whether it is Taluka / C. D. Block Headquarters
1	2	3	4	5	6	7
34	Dohad	Jalat	01310800	7,582	No	No
35	Dohad	Moti Kharaj	01312300	8,787	No	No
36	Dohad	Bavka	01312600	7,193	No	No
37	Dohad	Brahmkheda	01312900	5,124	No	No
38	Dohad	Agawada	01314800	7,290	No	No
39	Dohad	Dasla	01314200	5,827	No	No
40	Garbada	Abhlod	01315300	11,637	No	No
41	Garbada	Nadhelav	01315900	8,019	No	No
42	Garbada	Boriyala	01317100	5,437	No	No
43	Garbada	Patiya	01316400	5,301	No	No
44	Garbada	Bhe	01316300	5,619	No	No
45	Garbada	Zari Bujarg	01318200	9,557	No	No
46	Garbada	Garbada	01317600	16,877	Yes	Yes
47	Devgadbaria	Guna	01318500	5,110	No	No
48	Devgadbaria	Ruvabari	01320300	5,117	No	No
49	Devgadbaria	Piplod	01319200	8,705	No	No
50	Devgadbaria	Sevaniya	01325400	6,248	No	No
51	Devgadbaria	Antela	01320200	6,659	No	No
52	Dhanpur	Bhorva	01328400	5,078	No	No

STATEMENT - 7

VILLAGES WITH POPULATION OF 5,000 AND ABOVE AT TALUKA / C.D. BLOCK LEVEL AS PER 2001 CENSUS AND AMENITIES AVAILABLE

Sl. No.	Name of Taluka / C. D. Block	Name of Village	Amenities available							
			Educational		Medical		Drinking water	Communi-cation	Banking	
			Senior Secondary School	College	Primary Health Centre	Primary Health Sub-Centre	Tap water	Railway Station	Com-mercial Bank	Co-opera-tive Bank
1	2	3	8	9	10	11	12	13	14	15
34	Dohad	Jalat	0	0	0	0	No	No	0	0
35	Dohad	Moti Kharaj	0	0	0	0	No	No	0	0
36	Dohad	Bavka	0	0	0	1	No	No	0	0
37	Dohad	Brahmkheda	0	0	0	0	No	No	0	0
38	Dohad	Agawada	0	0	0	1	No	No	0	0
39	Dohad	Dasla	0	0	0	1	Yes	No	0	0
40	Garbada	Abhlod	0	0	1	1	Yes	No	1	0
41	Garbada	Nadhelav	0	0	0	1	No	No	0	0
42	Garbada	Boriyala	0	0	0	1	Yes	No	0	0
43	Garbada	Patiya	0	0	0	1	No	No	0	0
44	Garbada	Bhe	0	0	0	1	No	No	0	0
45	Garbada	Zari Bujarg	0	0	0	1	No	No	0	0
46	Garbada	Garbada	1	0	0	1	Yes	No	1	1
47	Devgadbaria	Guna	0	0	0	1	No	No	0	0
48	Devgadbaria	Ruvabari	0	0	0	1	No	No	0	0
49	Devgadbaria	Piplod	1	0	1	1	Yes	Yes	1	1
50	Devgadbaria	Sevaniya	0	0	1	1	No	No	0	0
51	Devgadbaria	Antela	0	0	1	1	No	No	0	0
52	Dhanpur	Bhorva	0	0	0	1	No	No	0	0

STATEMENT - 8

STATUTORY TOWNS WITH POPULATION LESS THAN 5000 AS PER 2001 CENSUS AND AMENITIES AVAILABLE

Sl. No.	Name of Town	Location Code Number	Population	Whether it is Taluka / C. D. Block headquarters	Whether it is Taluka / C. D. Block headquarters	Amenities available						
						Educational		Medical		Improved drinking water	Communication	Banking
						Senior Secondary School	College	Hospital	Primary Health Centre	Tap Water	Railway Station	Banks
1	2	3	4	5	6	7	8	9	10	11	12	13
This District has no such Statutory Town												

STATEMENT - 9

HOUSELESS AND INSTITUTIONAL POPULATION OF TALUKAS, RURAL AND URBAN, 2001

Sl. No.	District / Taluka / Town	Total / Rural / Urban	Houseless Population				Institutional Population			
			Number of House-holds	Persons	Males	Females	Number of House-holds	Persons	Males	Females
1	2	3	4	5	6	7	8	9	10	11
18	**Dohad Distrct ***	**Total**	**223**	**1,221**	**645**	**576**	**651**	**17,901**	**10,885**	**7,016**
		Rural	**99**	**479**	**247**	**232**	**498**	**15,362**	**9,588**	**5,774**
		Urban	**124**	**742**	**398**	**344**	**153**	**2,539**	**1,297**	**1,242**
1	Fatepura Taluka	Total	10	61	31	30	65	1,717	1,092	625
		Rural	10	61	31	30	65	1,717	1,092	625
		Urban	-	-	-	-	-	-	-	-
2	Jhalod Taluka	Total	68	414	227	187	172	3,277	1,655	1,622
		Rural	12	60	31	29	132	2,351	1,314	1,037
		Urban	56	354	196	158	40	926	341	585
	Jhalod (M)	Urban	56	354	196	158	40	926	341	585
3	Limkheda Taluka	Total	16	70	39	31	78	3,678	2,356	1,322
		Rural	16	70	39	31	78	3,678	2,356	1,322
		Urban	-	-	-	-	-	-	-	-
4	Dohad Taluka	Total	78	439	225	214	182	3,674	2,228	1,446
		Rural	25	134	63	71	78	2,129	1,304	825
		Urban	53	305	162	143	104	1,545	924	621
	Dohad U.A.	Urban	53	305	162	143	104	1,545	924	621
	Dohad (M+OG)	Urban	34	201	118	83	99	1,506	900	606
	Freelandgunj (CT)	Urban	19	104	44	60	5	39	24	15
5	Garbada Taluka	Total	7	28	17	11	31	1,378	918	460
		Rural	7	28	17	11	31	1,378	918	460
		Urban	-	-	-	-	-	-	-	-
6	Devgadbaria Taluaka	Total	41	195	98	97	50	1,751	1,147	604
		Rural	26	112	58	54	41	1,683	1,115	568
		Urban	15	83	40	43	9	68	32	36
	Devgadbaria (M)	Urban	15	83	40	43	9	68	32	36
7	Dhanpur Taluka	Total	3	14	8	6	73	2,426	1,489	937
		Rural	3	14	8	6	73	2,426	1,489	937
		Urban	-	-	-	-	-	-	-	-

* Newly created district.

ANALYTICAL NOTE

A N A L Y T I C A L N O T E

(i) History and Scope of the District Census Handbook :



Before the 1951 Census, the Census figures were published in a booklet known as 'Village Hand-book', which contained only village wise population figures. These books were prepared and published by the Directorate of Census Operations of the State.

The Directorates introduced the District Census Handbook for the first time in 1951 Census. It comprised the villagewise primary census abstract figures and information on available amenities. It also contained several tables relating to the district. It varied in content and size from State to State depending upon the resources offered by the respective State Governments.

In 1961 Census, a uniform pattern of District Census Handbook was adopted throughout the country. The Directorate of Census and the State Government jointly executed the project. In addition to the English version, it was published for the first time in Gujarati language also. The District Census Handbook 1961 was published in three parts. Part I related to Introductory Note i.e. general and economic information for the district and a brief gazetteer of place names. Part II pertained to census tables, village-wise list of industrial establishments, tables on handicrafts and departmental statistics. Part III consisted of village directory covering the amenities and primary census abstract data combined in one statement. It also covered district and taluka maps.

It is worthwhile here to note that the State Government created a separate unit for preparing and publishing the District Census Handbook since 1971 Census onwards. In the 1971 Census, the contents of District Census Handbook were modified. In the preceding censuses, the data on amenities and primary census abstract were covered in one statement whereas in 1971 Census, the data on amenities and primary census abstract were separated into two different parts. Thus, the coverage of amenities data was extended and the land use data were introduced for the first time-from 1971 District Census Handbook. Moreover, a separate portion known as 'Town Directory' was also incorporated for the first time in the District Census Handbook. The 1971 District Census Handbook was published in three parts. Part A contained the village and town directory. Part B contained village and town wise primary census abstract data and Part C contained official statistics, besides full count census tables, urban census tables and analytical report on census and related statistics socio-economic and cultural tables (Rural areas) and housing tables. Part A and Part B were combined and published in one volume.

The District Census Handbook –1981 was brought out in two parts, Part-A and Part-B. Part-A contained the village and town directory whereas Part-B included the primary census abstract data, for both General Population and Scheduled Castes/ Scheduled Tribes. Both parts were published in one volume. Part C brought out for 1971 Census was dropped in 1981 Census. However, official statistics and some portion of analytical notes of part C of 1971 Census were included in the 1981 District Census Handbook also.

For the 1991 Census, the District Census Handbooks were prepared more or less on the same lines of the preceding 1981 Census. In 2001, the scope of both Part A & B has been enlarged by giving several additional information which got possible because of large scale computerization.

The District Census Handbook has been prepared after scanning and processing of data collected through Houselist Schedule and Household Schedule. Several innovations have been introduced at almost all the stages of the Census of India, 2001, right from the preparatory efforts to the data processing and dissemination stage. This includes certain fundamental changes in the form and contents of the Houselist and Household schedules, while maintaining the continuity and comparability of the basic housing and population characteristics with the earlier census. For the Census of India 2001, a system of Permanent Location Code Number (PLCN) has been adopted by assigning to each village within the State/UT a continuous series from I to N. Each village has been assigned an eight-digit code. The last two digits being '00' are kept for accommodating future changes in case of split of an existing village or creation of new villages etc. Since the permanent Location Codes have been assigned to each village, theoretically tracing the precise location of village on account of future jurisdictional changes in the boundaries of various administrative areas within the state should not pose a problem. It is imperative that under this scheme, the PLCN assigned to villages at the Census of India, 2001 are adopted for future censuses also to ensure the comparability of the data at the village and other administrative levels over a long time series.

At the 2001 Census age at marriage was collected for males also, while it was collected for only ever-married females until the 1991 Census.

The type of educational institution attended by a person was enlarged to include school, college, vocational institute.

The scope of the definition of 'work' was expanded in the Census of India, 2001, to include production of milk for domestic consumption. In the 1991 Census, cultivator of certain crops even for self-consumption was treated as economic activity. The scope of the term 'Cultivation' was expanded in 2001 Census to include certain other crops such as tobacco, fruits, all types of flowers, roots and tubers, potatoes, chilies and turmeric, pepper, cardamom, all types of vegetables and fodder crops etc. This meant that activities related to production of all the above-mentioned crops for domestic consumption have been treated as work. Only five crops viz. tea, coffee, rubber, coconut and betel-nuts have been classified under 'Plantation' in the Census of India 2001.

- At the 1991 Census, the question on seeking/available for work was canvassed for only non-workers. At the Census of India 2001, this question is asked from the Marginal Workers also. A question to elicit information on secondary work canvassed at the 1991 Census was dropped.
- From among the categories of non-workers adopted at the 1991 Census, the category 'Inmates of institutions' has been dropped and 'Retired Persons and Rentiers' has been replaced by the category 'Pensioners'.
- A new response category 'Moved after birth' was included in the question on reason for migration to bring out additional migration patterns. Natural calamities or distress migration as a reason for migration for last residence migrants included in the 1991 Census was covered under category of 'Other'.
- Number of children born alive to currently married women during last one year was collected for male and female children separately.

Besides the above modifications, the following new questions were canvassed at the 2001 Census.

- A question on total disability was canvassed in the 1981 Census. In the 1991 Census, no question on disability was included. At the Census of India, 2001, a question to elicit information on total or partial disability was canvassed. The five types of disability on which information is collected are - in seeing, in hearing, in speech, in movement and mental. A new question on 'Travel to place of work' is canvassed mainly for workers engaged in non-agricultural activities. Information on distance from the residence to place of work and mode of travel to place of work was collected under this question.

The mode of presentation of DCHB in 2001 will by and large be same as that of 1991. The uniqueness of Census 2001 is that single record (Household Schedule) has been processed as against two records viz. Individual Slip and Household Schedule in the previous Censuses. Apart from this some deviation has been made this time by incorporating analytical notes on migration, fertility & mortality, education, marital status, age structure etc. pertaining to 1991 Census of the respective district in the DCHB in the form of Annexure II to VIII. Similarly Tables based on Houselist data pertaining to Census 2001 have also been included in DCHB.

(ii) Brief History of the District :



Dohad forms boundary of Gujarat with Malva region of Madhya Pradesh. So it is named as Dohad. It is custom of people in India to attach or join every place with Ramayana or Mahabharat,so surrounding area of Dohad was considered as 'Hidambavana' in virtue of Hindamba, the wife of Bhima. The legends have it that at the time of the war between goddess and demons, Dadhichi sage had sacrificed his body to make weapon 'The Vajra' for goddess, who had penance on the bank of river Dudhimati, which is in Dohad. There is one of the mythologies that because of the great sacrifice of the sage, Bhil tribe called it as 'Dehodh' and as per another belief the town is named as 'Dehavrata' and river as 'Dehvati'.The famous king Sidhharaj Jaysingh attacked Gujarat in year 1093 and lived for twelve years in Dohad. At that time the army was so big that the pond was constructed within a night and every soldier had thrown only one container of soil which was the share for each. So the pond was named as 'Chhab Pond'. In 1618 when Mogal Emperor Jahangir came to Ahmadabad while visiting Gujarat in month of April it was very hot and there was too much dust in the air. So he went away to Mahadevgadh, while tiring and hating Ahmadabad he called it 'Gordabad'. Jahangir came to Dohad. He stayed one month there with his son Khuram who was later known as Shahjahan in history. In 1658 his fourth son put him in jail and killed his brother.After twenty years, in 1678 Aurangzeb built a Caravanserai at Arai in memory of his birth place which was captured by Marathas afterwards and changed into fort which was known as Gadhi. As it was small place when British rule existed they established Magistrate and other government offices.During revolution in 1857 Tatyasaheb Tope stayed in village Nanikharaj and tried to win the small Gadhi.

In 1898 B.B. Railway (Bombay-Baroda Railway) was extended towards Delhi, meanwhile in Dohad road from Nehru Garden to station was prepared. So the pond area become smaller.In 1900 (Samvat 1956) due to severe draught some tribal Bhills died due to hunger near pond of Mahadev temple in Dohad. One priest took photograph of the dead bodies and published it in the English newspaper 'Englishman Stateman'. At that time Viceroy Lord Courtezen made official visit to Aurangzeb's birth place Dohad in 1901-02. In his memory he laid a foundation of Muvalia Bhill School and pond of Muvalia. The great Gujarati poet Nhanalal Dalpatram called Dohad the 'Sungate of Gujarat' as the rays of the Sun fall on Gujarat through its eastern gate, 'Dohad'. In revolution of 1857 Tatyasaheb Tope tried to win the Gadhi, so the British eyes were on Dohad surrounded by other states like an island. British government took from the Scindia in the first year and later in 1990 took the surrounding areas permanently. In Panchmahals experienced senior British officers were always appointed who held camps on every Christmas and called other European officers from Gujarat to go for hunting.

In 1924 general strike caused by Mumbai Mill workers union due to which G.I.P. and B.B.C. both railways were separated Mumbai from the country. British Government realised the major damage which can occur and immediately decided to shift B.B. & C.I. Railway engine workshop and shed out of Mumbai. In 1925 B.B. & C.I. workshop and shed is shifted to Dohad and that is way it is called *Parel*. Dohad was transformed by the Freeland gunj factory.

(iii) Administrative Set-up :

With a view to run the administration of the State smoothly, it has been divided into Districts, which in turn have been further sub-divided into Talukas (Tahsils). In the State of Gujarat, the community development blocks are co-terminus with the Talukas. The Talukas contain large number of villages and possibly several towns. The villages have Village Panchayats to run the local administration. A Village Panchayat may constitute of one revenue village, several revenue villages or a part of a large village. Similarly, the Towns have Municipality or Municipal Corporation as the seat of local self-government.

In the State of Gujarat, as on December 1999 there were 25 districts and 226* Talukas, against 19 districts and 184 Talukas in 1991 Census. In 1997 by several notification (s), Government of Gujarat reconstituted some districts and talukas of the State. By Notification No. GHM/97/85/M/PFR-1097-L, dated the 24-9-1997 Dohad district was created from Panchmahals district by separating Devgadbaria, Dohad, Jhalod, and Limkheda talukas. While Devgadbaria, Dohad and Limkheda talukas were reconstituted new three talukas namely Fatepura, Garbada and Dhanpur were created.

The District Collector looks after the general administration, maintenance of collection of land revenue and settlement of law related disputes, civil supplies, district planning, mid-day meal scheme, etc at the district level. The functions of administration of law and order and control and investigation of crime are done by the Superintendent of Police of the district with the help of Police Stations working under him. For the purpose of maintaining law and order there are 11 police stations, 5 police Chowkies and 29 out posts as per the statement below:

Police Station in the District

Sl. No.	Particulars	1997	1998	1999
1	2	3	4	5
1.	Police Station	11	11	11
2	Police Chowky	5	5	5
3	Out Post	29	29	29

Source : Director General of Police, Gandhinagar ,2000

* Vagdod taluka merged in Patan district on 3rd July 2001.

At the Taluka level, Mamlatdar looks after the land development and revenue collection and law and order.

The Panchayati Raj institutions are fairly strong and most of the development works have been transferred to the District Panchayats and its subordinate bodies. The District Panchayat has an elected President and District Development Officer appointed by the Government, works as its Secretary, who looks after day-to-day work related to the development. Similarly, at the Taluka level, Taluka Panchayats have been constituted which have an elected President. The Taluka Development Officer, placed by the Government as Secretary of the Taluka Panchayats and he conducts the regular administrative work. Like- wise, an elected President heads the Municipality and the Chief Officer works as the Secretary of the Municipality, who looks after the day-to-day work. In case of the large cities, the State Government has constituted Municipal Corporation, which are headed by an elected Mayor and the Municipal Commissioner, appointed by the Government, looks after the routine work. At the Village level, the Sarpanch is the elected Chief and the Talati (Village Mantri) works as the Secretary to the Village Panchayat and looks after the day-to-day work. In view of the expanding role of the public administration in a state like Gujarat, the Government has taken-up many activities and has set up several offices. Such offices which came into the existence are as under:

(1) Education

(Primary and Higher Education)

(2) Agricultural and Research

(3) Animal Husbandry and Poultry

(4) Forest and Environment

(5) Roads and Buildings, Bridges

(6) Co-operation and Co-operative Societies

(7) Industries, Small and Large as well as Cottage

(8) Health and Medical Services, Medical Education and Research, Family Welfare and Nutrition

(9) Information Department

(10) Irrigation Minor and Major

(11) Social Welfare and Social Defence

The functions of above offices are managed and controlled by concerned Head of Departments and in some cases also by District and Taluka Panchayats. The task of primary education in rural areas has been entrusted to District Panchayats and functions relating to Government provided primary education who assigned by District Development Office are controlled by the District Primary Education Officer. The secondary education is looked after by District Education Officer of Education Department. Primary education as well as higher secondary education of all types of institutions is governed by District Education Officer.

Agriculture activities have been delegated to District Panchayat to a large extent and District Agriculture Officer is in-charge of looking after agricultural produce including crops and vegetables. Similarly Animal Husbandry is also a Panchayat activity and routine work is controlled by the Deputy Director (Animal Husbandry) who sits in District Panchayat taking care of animals and poultry farms. Besides, district agriculture office in Panchayat offices such as Deputy Director (Agriculture) and other officials look after various aspects of agriculture for developing the sector as well as to extend necessary assistance to farmers at District level.

Besides Director, Animal Husbandry Officer of Panchayat offices such as Deputy Director (Animal Husbandry) Special Officers at Veterinary offices etc. In state government animal husbandry department also monitor activities of the sector at district level.

Public Health in rural area is assigned to the District Panchayat under the Chief District Health Officer who looks after epidemics, malaria control, water born diseases and district level administration of Public Health Centres. District and Talukas Hospitals and Referral Hospitals are being looked after by the District Civil Surgeon of medical services in the State, while Medical Colleges and Research activities attached with the respective Civil Hospitals are controlled by Medical Education and Research Wing.

Family welfare activities are also monitored by the District Health Officer. Chief District Health Officer is also functioning as District Registrar of Birth and Death of the district and Talati-*cum*-Mantri is also Registrar of Death and Birth for the respective villages. Anaemic mothers and children upto to the age of 14 are looked after by Nutrition Officer under the Nutrition Programme.

District Ayurvedic Officer looks after the Ayurvedic dispensaries and hospitals. They also take care of the Ayurvedic plants and medicines and gardens. The District Food and Drugs Officer generally looks after the quality of the food and drugs in the district. Labourers and workers who are working in registered units are covered under the Employees State Insurance Scheme.

The rural roads have been transferred to the District Panchayats and their maintenance is done by the Executive Engineer, Roads and Buildings Department. Minor irrigation works are transferred to the District Panchayat and Executive Engineer (Panchayat) of the Panchayat's irrigation office looks after water harvesting and check dams.

The Roads and Buildings Department of State Government looks after the maintenance of roads, buildings, bridges and government multi-storey buildings etc. Besides Panchayat Officials, major district roads and the state highways are looked after by the Executive Engineer (Roads & Buildings). The large multi-purpose irrigation projects are controlled by State Government directly through its Executive Engineer.

District Industries Centre is functioning to develop the small and village industries, handloom industries and the scope of industrial growth in the district. Besides, other departments are working for the rights of the industrial workers and rural labourers engaged in agriculture and others sectors.

Besides, this department is working for the rights of the industrial workers and rural labourers for agriculture and others sectors in rural areas.

Social welfare activities relating to the Scheduled Castes, Scheduled Tribes, Other Backward Castes and Other Backward Communities in the District are organized by the District Welfare Officer. Generally the schemes under T.A.S.P. and

Special Component Plan are organized by the District Welfare Officer.

In each District Panchayat, District Statistical Officer of Directorate of Economics and Statistics looks after co-ordination of different development programmes. He is also Member-Secretary of District Planning Board. Similarly in every Collector Office, District Planning Officer looks after development work of various Government (State & Centre) sponsored programmes.

Co-operative societies *i.e*. Co-operative Milk Societies, Agricultural Produce Market Societies. Co-operative banking and other Co-operative societies are controlled by the District Registrar Co-operative Societies.

Dohad was formed a new district. This district has 7 talukas *viz.*, Fatehpura, Jhalod, Limkheda, Dohad, Garbada , Devgadbaria and Dhanpur and 693 villages. Out of 693 villages 140 Villages have a group gram panchayat among them Limekheda taluka having maximum 34 group gram panchayats. Area which formed the district in 2001 Census had 4 towns namely Dohad, Freelandgunj, Jhalod and Devgadbaria. Among them Jhalod is new added town in the district and no new village is created. The details are given below :-

Talukawise Number of Towns and Villages

Sl. No.	Name of Taluka	Number of Towns	Number of villages	
			Total	Inhabited
1	2	3	4	5
1	Fatepura	-	96	96
2	Jhalod	1	150	150
3	Limkheda	-	152	152
4	Dohad	2	85	85
5	Garbada	-	34	34
6	Devgadbaria	1	86	86
7	Dhanpur	-	90	90
Total :		**4**	**693**	**693**

Source : Village/Town directory.

The civic status of the 3 towns is as under :-

Census Town	:	1
Municipality	:	3
Total	**:**	**4**

Talukawise List of New Towns Added

Sl. No.	Name of taluka	Name of town	LC 1991	LC 2001
1	2	3	4	5
1	Jhalod	Jhalod	28	41801000

Source : Town directory.

(iv) Physical Features :



Dohad district is situated in the east part of the Gujarat State. It lies between the parallels of latitude 22^0-30' and 23^0-19' and the meridians of longitude 73^0-47' and 74^0-29'. The length from north to south of this territory is about 91.74 km and from east to west about 71.90 km. It is bounded on the north by the Rajasthan State, on the north-east by Madhya Pradesh State, on the south west by Panchmahals district,on the south and south-west by Vadodara district and Madhya Pradesh State. The area covered by this district is 3,655.0 Sq.Km. and the rank of this district is 18th in comparison to other districts of the State.

Physiography :

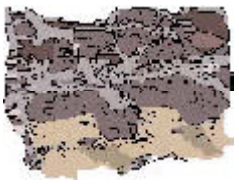

The Dohad district is a part of Eastern Hilly Region and is sub-divided into two sub-micro regions, namely, Dohad Upland and Forested and Scrub Zone on the basis of topography, climate, geology, soils and natural vegetation.

(1) Dohad Upland :

The region forms a part of the eastern hilly tract covering parts of Jhalod, Dohad and Limkheda talukas. It makes its limits with Forested and Scrub Zone in the west and north and Madhya Pradesh State in the south and east.

Topographically, this region is the highest part of the district and its average elevation is 300 metres above M.S.L. and in some areas it goes up to 400 metres. The geological structure of this region belongs to Aravalli and associated rocks and Deccan Trap formations. The region has thick cover of forests.

(2) Forested and Scrub Zone :

The region spread over Devgadbaria, Jhalod, Dohad and Limkheda talukas of the district. It makes its boundaries with Rajasthan State in the north and north-east. Dohad Upland in the east, Panch Mahals district in the south and Mahi plain in the west.

Topographically, this region is relatively higher in elevation than Mahi plain. The general elevation of this region is 150 metres above M.S.L. During monsoon season it receives good amount of rainfall while summers are generally hot and dry. The higher areas of this region are covered with forests. Geologically speaking, this region consists mainly of Aravalli and associated rocks and Deccan Traps formations. Devgadbaria, a taluka of the district is situated in the Mahi Plain. It is thick forest area.

Hills :



In Dohad district there are several low steep ridges. Among them Ratanmal hills situated in the Limkheda taluka is important in the district. The hill is well wooded and commands a good view.

Drainage :



The district is rich in water resources and is drained by five important rivers viz, The Panam, The Khan, The Kalutari, The Machhan, The Anus and other minor rivers.

The Panam river rises in the territory of Madhya Pradesh and enters the Dohad district near the Limdi of the Limkheda taluka. The total length of the river Panam is 118 km. The Khan river starts near the village in Dohad taluka.

Climate :



The climate of this district is characterised by a hot summer and dryness in the non-rainy seasons. The year may be divided into four seasons. The cold season from December to February is followed by the hot season from March to May. The south-west monsoon season is from June to September and the post monsoon season is in October and November.

a) Temperature :

Dohad has its own meteorological observatory in the district. The records of this observatory may be taken as representative of the meteorological conditions prevailing in the district as a whole. January month is coldest in winter season. Maximum temperature is about 32^0 C and the minimum temperature is about 6.5^0C. May month is the hottest and on several days the maximum temperature is about 45.6^0 C during 1998. Generally from the end of October month the temperature gradually drops down. From April, temperature is rapidly increasing and in the month of May increases to the highest. The details of the maximum and minimum temperature for the period ranging from 1996 to 1999 are given below: -

TEMPERATURE

(in centigrade)

Month	1996		1997		1998		1999	
	Max	Min	Max	Min	Max	Min	Max	Min
1	2	3	4	5	6	7	8	9
January	N.A.	N.A.	32	7	31	6.5	30.7	6.7
February	N.A.	N.A.	36.7	8.9	34	9.6	34.8	9.1
March	N.A.	N.A.	38	15.9	40	13.6	41.5	13.1
April	42	15.1	42	15.9	43.2	19.6	44.3	19.6
May	43.8	20.2	42.7	20.9	45.6	24.1	41.2	23.1
June	44.1	20.1	41.5	19.9	41.2	21.5	37.8	19.6
July	36.5	17.1	33.8	22.7	36.1	21.5	34.7	19.6
August	32.2	16.6	32.5	20.6	35.3	23	32	21.1
September	36	16.3	33.6	18.1	N.A.	N.A.	33.7	20.1
October	37.7	13.6	36.2	16.1	34.6	15.5	35.2	14.6
November	35	8.1	34.5	16.1	35.2	10.6	35.2	10.5
December	33.1	6.7	28.8	8.6	31.6	7.6	31.1	6.6

Source : Statistical Abstract of Gujarat State, 2002

b) Winds :

Winds are generally light in the post monsoon and winter months and increase in strength during the summer and monsoon seasons. Winds are predominantly from the south-west or west from April to September. From October onwards, light easterly or north-easterly winds begin to blow and these predominate during the post monsoon and winter months. By March, westerlies and south-westerlies apper and by April these predominate.

C) Rainfall :



Records of the rainfall in the district are available in the Dohad Meteorological Observatory. The annual rainfall in the district is received during the southwest monsoon season from June to September. July being the month with the highest rainfall. The annual rainfall of this district was 450 mm in the year of 1999.

Monthly Rainfall (From 1998 to 1999)

(In mm.)

Sl. No.	Month	1998	1999
1	2	3	4
1	May	0.0	0.0
2	June	99.2	133.6
3	July	225.7	151.4
4	August	102.9	36.9
5	September	381.2	81.9
6	October	54.2	46.2
7	November	6.7	0.0
Annual rainfall		**869.9**	**450.0**

Source: Directorate of Agriculture,1998,1999.

Economic Resources :

Economic resources are an important means of subsistence for the working people of the district. The details about economic resources of important sectors are given here under in brief.

(1) Forestry :



According to the figures available from the Forest Department for the year 1998-99 and 1999-2000, out of the total area of 3,65,500 hectares of the district, an area of about 1,257.45 Square km. was covered by forest. It is covered 34.5 percentage of forest area to total geographical area of the district/State. Out of this 1,233 Square km. is reserved forest and remaning is unclassified forest. Forests are found only on hillocks. The tree growth consists mostly of bad malformed tree clusters and *babul kunts* which have escaped the wrath of man. And the other type of forest is *Vidis.* The main products of these forests are seasum wood and fire wood. Gum, *grass,* madhuka-indika, hognut, soapnut, diaspias milenoxilon etc. are the minor products.

(2) Minerals And Mining :

The known mineral wealth of Dohad district is substantial. Various types of major and minor minerals are available in the district such as Building Stones, Granite Calcite, Brick clay, ordinary clay and Quartz. As mineralwise data is not available details of minerals categorised as Major products and Minor products is given below:

Major and Minor Mining Products and Income

Sl. No.	Products	1999-2000		2000-01	
		Production (MT)	Income (RS.)	Production (MT)	Income (RS.)
1	2	3	4	5	6
1	Major products	5,505	89,730	250	3,991
2	Minor products	276,835	3,091,240	194,852	1,944,522
	Grand Total :	**282,340**	**3,180,970**	**195,102**	**1,948,513**

Source:- Commissonerate of Geology and Mining, 2001.

(3) The Soil and Cropping Pattern :



This district has great varieties of soils. Due to the mixed nature of granite and trap rock formations the soils vary in their fertility from place to place. In general the western areas have fertile soils while the eastern areas have shallow sandy soils. The northern and eastern regions of the district have shallow, hilly, deep black soil full of rocky tracts.

The western areas of the district have good soils and higher rainfall while the eastern areas have shallow sandy soils and slightly lower rainfall. Due to these conditions, the cropping pattern in the western talukas consists of mainly cotton, groundnut, jowar, tur and paddy while the hilly talukas grow mainly maize in the lighter soils and paddy in the low lying areas.

(4) Land and Land use Pattern :

The total land in the district was 3,655.0 Sq.km. during 1998-1999. The land classification according to the different uses for the rural areas of the district for the year 1998-1999, is given below on the basis of information collected for the Village Directory.

Land Classification of Rural Areas

(in '00 hectares)

Sl. No.	Classification	Area (As on 31-3-99)
1	2	3
1	Forest	851.5
2	Irrigated cultivated land	363.0
3	Unirrigated cultivated land	1,615.8
4	Cultivable waste (including Gauchar and Groves)	313.4
5	Area not available for cultivation.	439.1
	Total	**3,582.8**

Source: Village Directory, 2001

(5) Tenancy :

There was no separate Act on tenancy in the former Bombay State before 1939. There were provisions of Section 83 of Land Revenue Code and Mamlatdar Court law only. The tenant was not secured of his tenancy rights in the Act. This tenancy lease was considered yearly and had to pay tenancy as per tradition or according to the agreement made with the land owner. In order to protect the tenants, the Bombay Tenancy Act, 1939 came into force in the erstwhile Bombay State.

After the independence of the country, it was necessary that the country was self-sufficient in agricultural production. It can be done only when the tillers of the land should have some definite rights over the land. With a view to effect control on efficient utilization of agricultural land and also to protect the tenants further and also to accept a definite policy and view for the country on agricultural land, The Bombay Tenancy and Agricultural Land Act, 1948 was enacted and it was brought into force since then.

The Act of 1948 has been amended five times. An important provision of 'Farmer Day' was inserted in the Act on 1-8-1956. According to this provision, if any person legally tilled the land of other person on 01-04-1957, he was entitled to purchase the said land. Even though Gujarat State was carved out from Bombay State in 1960, the said Act applied to it as well.

Tenant means the person who held land on lease viz.

(1) Tenant as per Section 4;

(2) Protected tenant

(3) Permanent tenant

(4) The person who continued to possess the land with or without the consent of the land owner after appointed date and up to specified date or it is considered that he continued the possession of the land.

In all 1,049,056.4 hectares of land have been released and distributed to total of 1,278,125 beneficiaries under the Bombay Tenancy and Agricultural Lands Act. 1948 in entire Gujarat State. Among beneficiaries 177,171 were from Scheduled Castes, 258,132 from Scheduled Tribes and 842,822 were under 'others' category. In Dohad district, in all 39,742.1, hectares of land have been released and distributed to total 50,601 beneficiaries. Among

these 25,690 belongs to Scheduled Castes who were alloted 15,548.4 hectares of land and 9,177 beneficiaries were of scheduled Tribes category. who were alloted 6,861 hectares of land. While 15,734 beneficiaries were unders 'other' category who were alloted 173,32.7 hectares of land.

(6) Agriculture :

a) Area Under Major Crops :



The area under major crops for the years 1993-94 and 1997-98 is indicated in the following Statement :-

Area under Major Crops

(in '00 hectares)

Sl. No.	Name of Crop	Area under Major Crops	
		1993-94	1997-98
1	2	3	4
1	Paddy	426	518
2	Wheat	188	258
3	Bajri	20	5
4	Jowar	29	21
5	Ragi	2	0
6	Other Cereals	1,119	1,120
7	Gram	262	123
8	Other pulses	343	476
9	Groundnut	52	35
10	Cotton	6	14

Source:- Season and Crop Report, Directorate of Agriculture, 1999.

The data reveals that other cereals has covered the maximum area for all the years under reference followed by Paddy, Wheat, Other Pulses, Gram, Groundnut and Cotton, while the area under Bajri had covered the least area during the above years. The area under Ragi had decreased to '0' in 1997-98 as compared to 200 hectares reported in 1993-94.The area under Groundnut has also decreased by 1,700 hectares in 1997-98.

(b) Average Yield Per Hectare :

The average yield per hectare of the principal crops in the district during the years 1993-94 and 1997-98 is shown below:-

Average Yield per Hectare

(In Kgs)

Sl. No.	Name of Crop	Average Yield per Hectare	
		1993-94	1997-98
1	2	3	4
1	Bajri(Kharif)	282	959
2	Bajri(Summer)	1,157	1,360
3	Jowar(Kharif)	276	878
4	Jowar(Ravi)	532	545
5	Paddy	411	2,953
6	Wheat	1,713	2,451
7	Groundnut	1,308	1,496
8	Cotton	209	250
9	Sugarcane	6,800	6,500
10	Ragi	304	691

Source:- Season and Crop Report, Directorate of Agriculture, 1999.

The average yield per hectare was higher in Sugarcane in both the years under reference, although as compared to 1993-94 a decrease in yield of Sugarcane can be observed in 1997-98. As regards other crops an increase is seen in average yield in 1997-98 as compared to 1993-94. The highest increase is observed in Wheat, Groundnut, Bajri and Jowar.

(7) Irrigation :

Source of Irrigation :



The area irrigated by different sources during 1993-94 and 1997-98 in the district is presented below :

Area under Irrigation by Source

(In '00 hectares)

Sl. No.	Source of Irrigation	1993-94		1997-98	
		Net	Gross	Net	Gross
1	2	3	4	5	6
(1)	Govt. Canals	53	73	83	103
(2)	Tanks	45	60	45	62
(3)	Wells	126	184	234	351
	Total	**224**	**317**	**362**	**516**

Source: Season and Crop Report Directorate of Agriculture, 1999.

The above figures indicate that wells are the main source of irrigation in the district. Next in order is the Government canals. It is seen that the wells have been main source of irrigation in this district for both the years.

(8) Animal Husbandry :

(a) Livestock :



Cattle wealth occupies a pivotal place in the rural economy of the district. According to the livestock census of 1992 and 1997, the livestock population in the district is indicated below

Livestock

Sl. No.	Livestock	Year 1992	Year 1997
1	2	3	4
(A)	**Total Livestock**	**954,361**	**1,490,488**
1	Cattle (cross breed)	745	1,261
	(a) Male over 2.5 years	57	150
	(b) Female over 2.5 years	356	520
	(c) Youngstock	332	591
2	Cattle (Indigenoues)	484,860	655,507
	(a) Males over 3 years	267,014	367,251
	(b) Female over 3 years	114,834	156,958
	(c) Youngstock	103,012	131,298
3	Buffaloes	149,892	270,707
	(a) Male over 3 years	1,707	2,549
	(b) Female over 3 years	84,670	156,472
	(c) Youngstock	63,515	111,686
4	Sheep	6,791	6,666
5	Goats	310,377	486,186
6	Horses and ponics	63	31
7	Camels	39	234
8	Pigs	NA	75
9	Other livestock	1,594	69,821
(B)	**Poultry**	**403,252**	**586,424**

Source: (1) Directorate of Economics and Stastics Livestock Census, 1992.

(2) Directorate of Animal Husbandry, Livestock Census, 1997

The livestock population has increased in 1997 as compared to the year 1992. Poultry birds have also increased in 1997 as compared to the year of 1992.

(b) Agricultural Implements :

According to the livestock censuses conducted in the State, the comparative data for agricultural implements in the district for the years 1992 and 1997 are shown in the following Statement :-

Agricultural Implements

Sl. No.	Name of Agricultural Implements	Year 1992	Year 1997
1	2	3	4
1	Plough	**147,018**	**235,852**
	(a) Wooden	142,819	224,286
	(b) Iron	4,199	11,566
2	Carts	9,701	9,417
3	Oil engines	9,277	16,909
4	Electric Motors & Pumps	469	917
5	Tractors	166	725
6	Wheat Thresher	23	-

Source: (1) Directorate of Economics and Stastics Livestock Census, 1992

(2) Directorate of Animal Husbandry, Livestock Census, 1997

The number of agricultural implements except carts have shown an increase in 1997 as compared to 1992. It can be observed that number of wheat Thresher was decreased to “Nil” in 1997 from 23 recorded/registered in 1992.

(9) Fisheries :



This district has no sea-coast. The fish resources of the district are confined to tanks, rivers and irrigation reservoirs. There are five main rivers and 10 minor rivers and numerous tanks under the jurisdiction of State’s Public Works Department and Panchayats. There are very few mechanised boats.The indigenous boats are locally known as “Dooadi” or “Navadi”. Fishermen use mostly cotton nets called cast nets, drang nets and gill nets. There are Catla, Rohu, Mrigal, fringe-lipped Carp, fresh-water Shark, Singala, Bata, Kalbasu and snake headed fish available in this district.

Fisheries Activities

Sl. No.	Item	Year 1997-98	Year 1998-99
1	2	3	4
1	Total Number of Fishing boats	0	0
2	Total Number of Fishing nets	15,149	15,149
3	Fish production (In tonnes)	N.A	N.A
4	Number of active fishermen	2,530	2,530
5	Fishermen Primary Co-operative Societies (Number)	37	37
6	Membership of fishermen's Primary Co-operative societies	2,017	2,017
7	Paid up share capital of fishermen's Co-operative societies (In'00 Rs.)	569.9	569.9

Source: Commissionerate of Fisheries, 1998,1999

(10) Industry :



The total number of registered factories and average number of daily workers employed by major groups of industries for the year 1998 and 1999 are shown in the following statement. Among above registered factories the most important establishment from the point of employment is Non-metalic mineral products.

Distribution of Important, Industrial Establishments by Major Industrial Group

Sl. No.	Major Group (National Industerial clasification)	Description of Manufacure	As on 31.12.98 Number of Establishment	As on 31.12.98 Average Number of persons working per day	As on 31.12.99 Number of Establishment	As on 31.12.99 Average Number of persons working per day
1	2	3	4	5	6	7
1	20-21	Food products	23	499	25	450
2	23	Cotton textiles	1	18	1	20
3	26	Textile products (incl wearing apparel)	1	7	1	6
4	27	Wood and wood products, Furnitures and fixtures	2	9	1	3
5	28	Paper and paper products and printing, publishing and allied industries	1	19	1	21
6	30	Basic chemical and chemical products (except products of petroleum and coal)	3	38	3	28
7	31	Rubber,plastic, petroleum and coal products processing and nuclear fuels.	3	50	1	24
8	32	Non metallic mineral products	3	79	2	44
9	33	Basic metal and alloy industries	2	77	2	68
10	34	Metal products and parts except machinery and equipments.	3	39	3	42
11	37	Transport equipment and parts	3	232	3	526
12	40-43	Electricity, gas and water, Genera-tion transmission, distribution, water works, supply etc	1	232	1	240
13		Other Industries	4	273	3	68
		Total :	**50**	**1,572**	**47**	**1,540**

Source: Chief Inspector of Factories, 2000

Among the registered establishments both in the year 1998 and 1999, the most important establishments are manufacture of transport equipment and parts and food products. The above data indicate a decrease in the industrial activities in the district as on 31-12-99 as compared to the condition as on 31-12-98.

(11) Trade and Commerce :

This category includes wholesale and retail trade of all kinds and other commercial activities like financial, insurance, real estate and business services. Table No. 47 gives details of the most important commodities manufactured and exported out of towns as per 2001 Census. The commercial and co-operative banking facilities available in the district are shown in the following table.

Banking :

Villages Having Banking Facility

Sl. No.	Name of Taluka	Number of villages where banking facility is available	Number of banking institutions	
			Commerical	Co-operative
1	2	3	4	5
1	Fatepura	2	2	2
2	Jhalod	6	7	3
3	Limkheda	7	7	4
4	Dohad	5	3	3
5	Garbada	4	4	2
6	Devgadbaria	4	2	3
7	Dhanpur	2	1	2
	Total:	**30**	**26**	**19**

Source : Village Directory, 2001

Occupation wise classification of outstanding credit of Scheduled Commercial Banks

(in '000' Rs) (At the end of March 99)

Sl. No.	Occupation	Gujarat State		Dohad District	
		Number of Accounts	Outstanding Credit	Number of Accounts	Outstanding Credit
1	2	3	4	5	6
I	Agriculture	797,379	22,325,870	26,083	319,176
	(1) Direct Finance	791,685	17,882,575	25,910	316,701
	(2) Indirect Finance	5,694	4,443,295	173	2,475
II	Industry	179,784	140,698,824	3,185	141,710
	(1) Mining & Quarrying	441	1,270,200	-	-
	(2) Manufacturing& Processing	177,831	127,480,926	3,165	141,049
	(3) Electricity, Gas & Water	208	9,517,431	-	
	(4) Construction	1,304	2,430,267	20	661
III	Transport Operation	36,350	2,784,525	492	22,833
IV	Professional & Other Services	73,853	4,356,909	1,250	19,145
V	Personal Loans	494,573	17,542,287	5,628	112,982
	(1) Loans for purchase of consumer durables	26,581	492,645	679	8,884
	(2) Loans for housing	91,020	6,938,513	426	26,413
	(3) Rest of the Personal Loans	376,972	10,111,129	4,523	77,68
VI	Trade	186,048	17,354,910	5,608	80,238
	(1) Wholesale Trade	16,786	11,666,476	87	4,396
	(2) Retail Trade	169,262	5,688,434	5,521	75,84
VI	Finance	3,016	6,208,625	13	6,753
VII	All Others	135,659	10,929,247	605	12,262
	Total Bank Credit	1,906,662	222,201,197	42,864	715,099
	of which				
	(1) Artisans and Village industries	57,872	1,036,926	2,418	24,697
	(2) Other Small Scale Industries	77,839	18,725,711	515	78,082

Source: Banking Statistics,Basic Statistical Returns, Volume 28, March, 99.

(12) Transport and Communication :

Transport and Communication facilities are considered an administrative necessity as well as a public convenience. Moreover, a well-knit transportation system is a pre-requisite for the social and economic development of any district. Bus facility is available in 572 villages.

a) Road :

The linking of one place with other by road is very essential to provide good transport system. The information regarding roads available in Dohad district for the year 1999-2000 and 2000-01 are given in the table below. This table includes the information of National highways, state highway, district roads and village roads. This indicates that no new road was constructed during the period, though these are maintained by the authorities concerned.

Road Length of Different Categories

Sl. No	Year	Type of Road (in Kms.)										
		Highway				District Roads				Village Roads		Total
		National		State		Main		Other				
		GOVT. DN	PNCH DN	GOVT. DN	PNCH DN	GOVT. DN	PNCH DN	GOVT. DN	PNCH DN	GOVT DN	PNCH DN	
1	2	3	4	5	6	7	8	9	10	11	12	13
1	1999-2000	69	0	491	0	39	841	21	323	64	594	2,442
2	2000-2001	69	0	491	0	41	817	21	322	68	583	2,412

Note : GOVT. DN= Government Division.
PNCH. DN= Panchayat Division.

Source : Roads and Bulding Department, Gandhinagar 2001

In Dohad, according to 2001 census, 572 villages are connected with pucca roads and 121 villages are connected with kachcha roads.

b) Railway :



In this district, there are 12 villages having railway facility. The villages in Limkheda Taluka are (1)Usra (2)Palli (3)Dabhada, (4) Mangal Mahadi and (5) Limkheda in Dohad Taluka the villages are (1) Rentiya (2) Himala (3)Khodva (4) Jekot (5) Khajuri and (6) Bordi Khurd and in Devgadbaria Taluka only Piplod village which is located on the Godhara – Ratlam broad gauge railway route.

c) Port :

There is no port in the district.

d) Posts and Telegraph :



The following statement shows the number of villages in the district possessing post, telegraph and phone facilities. In rural areas of the district the facilities of post, telegraph and telephone are available in 263, 5, and 190 villages respectively.

Communications Facilities

Sl. No.	Type of Communication Amenities	Number of Villages having facilities
1	2	3
1	Post Offices	263
2	Telegraph Offices	5
3	Telephone	190

Source : Village Directory, 2001

e) State Road Transport :



Out of 693 villages, 653 village were connected with roads up to 1998-99 by bus.

(13) Electricity and Power :



Electricity is the chief necessity for the economic development of the district. The main source for power supply in the district is Gujarat Electricity Board. Out of 693 inhabited villages, 692 villages are electrified in the district.Mujpur village is devoid of the above facility.

(14 Gram Panchayats, its composition, jurisdiction and role in the Development of Village and its Economy :

The system of Panchayati Raj was introduced in the year 1963 in Gujarat State. Under this set up, the three tier system was introduced namely, The District Panchayat, The Taluka Panchayat and The Gram Panchayat.

Gram Panchayat is an important institution of self-government. The Gram Panchayat is formed for a village or group of villages. The Gram Panchayat is constituted for a local area with the population of less than 10,000. Such local area may be revenue village or a group of revenue villages or hamlets forming part of a revenue village or such other administrative unit or part of thereof. The number of members of Gram Panchayat varies from 9 to 15. The tenure of Gram Panchayat is of five years. The people of village elect Sarpanch and Vice-Sarpanch (Up-Sarpanch) and other members of the Panchayat. Various Committees like, Social Justice Committee and Standing Committee are formed. In the year 1993 Government of India enacted an 73rd Constitutional Amendment regarding provisions of Panchayati Raj and implementation of this act in Gujarat State from 15th April 1994. By this constitutional amendment, Panchayats are given constitutional status. Regular and timely election, participation of women and backward classes, formation of separate State Election Commission and rotation system in electing the heads of the various committees are other significant amendments in the act. Decentralised planning process and active participation of people is the soul of the Panchayati Raj Act. The powers for decentralised planning, implementation and development are delegated to the Panchayats.

The primary functions of the District/Taluka Panchayats are providing facilities for primary education, health, drinking water, electricity, constructions and maintenance of roads, bridges etc., maintenance of Gauchars, organising relief work at the time of scarcity and drought situation, sanitation and social welfare. Arrangements for housing facilities for below poverty line people and rural development schemes are implemented by Panchayats. Gram Panchayats also implement important programmes like, 'food for work' and other programmes beneficial for the local people. Thus, Panchayats play an important role in the development of village and its economy.

There are 13,761 Gram Panchayats in Gujarat State and 226 Gram Panchayats in the district. There are 140 group Gram Panchayats in Dohad district.

(v) Census Concepts :

Building :

A 'building' is generally a single structure on the ground. Sometimes it is made up of more than one component unit which are used or likely to be used as dwellings (residences) or establishments such as shops, business houses, offices, factories, workshops, work sheds, schools, places of entertainment, places of worship, godowns, stores, etc. It is also possible that buildings which have component units may be used for a combination of purposes such as shop-cum-residence, workshop-cum-residence office-cum-residence, etc.

Usually a structure will have four walls and a roof. But in some areas the very nature of construction of houses is such that there may not be any wall. Such is the case of conical structures where entrance is also provided but they may not have any walls. Therefore, such of the conical structures are also treated as separate building.

Permanent Houses :

Houses, the walls and roof of which are made of permanent materials. The Material of wall can be anyone from the following namely Galvanized iron sheets or other metal sheets, Asbestos sheets, burnt bricks, stones or concrete. Roof may be made of from any one of the following materials namely tiles, slate, galvanized iron sheets, metal sheets, asbestos sheets, bricks, stones or concrete.

Semi-permanent Houses :

Houses in which either wall or roof is made of permanent materials and the other is made of temporary material.

Temporary Houses :

Houses in which both walls and roof are made of materials, which have to be replaced frequently. Walls may be made from any one of the following temporary materials, namely, grass, thatch, bamboo, plastic, polythene, mud, unburnt bricks or wood. Roof may be made from any one of the following temporary materials, namely, grass, thatch, bamboo, wood, mud, plastic or polythene.

Dwelling Room :

A room is treated as a dwelling room if it has walls with a doorway and a roof should be wide and long enough for a person to sleep in, i.e., it should have a length of not less than 2 meters and a breadth of at least 1.5 meters and a height of a 2 meters. A dwelling room would include living room, bedroom, dining room drawing room study room, servant's room and other habitable rooms. Kitchen, Bathroom, latrine, Store-room, passage-way and verandah which are not normally usable for living are not considered as dwelling rooms. A room used for multipurpose such as sleeping, sitting, dining, storing, cooking, etc., is regarded as a dwelling room. In a situation where a census houses is used as a shop or office. etc., and the household also stays in it then the room is not considered as a dwelling room. But if a garage or servant quarter is used by a servant and if she/he also lives in it as a separate household then this has been considered as a dwelling room available to the servants household tent or conical shaped hut if used for living by any household is also considered as dwelling room.

A dwelling room which is shade by more than one household has not been counted for any of them. If two household have a dwelling room each but in addition also share a common dwelling room. Then the common room has not been counted for either or of the household.

Census House :

A 'Census House' is a building or part of a building used or recognized as a separate unit because of having a separate main entrance from the road or common courtyard or, staircase, etc. It may be occupied or vacant. It may be used for a residential or non-residential purpose or both.

In certain peculiar situations, the manner in which buildings and census houses were identified for numbering in the field by the enumerators is described hereunder.

Sometimes a series of a different buildings are found along a street which are joined with one another by common walls on either side looking like a continuous structure. These different units are practically independent of one another and are likely to have been built at different times and owned by different persons. In such cases, though the whole structure with all the adjoining units apparently appears to be one building, each portion was treated as a separate building and its constituent units as separate census houses.

On the other hand, one may come across cases, particularly in large cities of multi-storied ownership flats. In these cases while the structure looks like one building, different persons own the flats. In case of such multi-storied structures, having a number of flats owned by different persons,

the entire structure was treated as one building and each flat as a separate census house.

If within a large enclosed area, there are separate buildings owned by different persons then each such building is treated as a separate building. There can be a situation where within an enclosed compound there are separate buildings owned by an undertaking or company or even government that are actually in occupation of different persons. For example, Indian Oil Corporation colony where the buildings are owned by the Corporation but these are in occupation of their employees. Each such building was treated as a separate building. But if in any one of these buildings there were flats in occupation of different households, each such flat was reckoned as a separate census house.

Sometimes if becomes difficult to apply the definition of census house strictly in certain cases. For example, in an urban area, if a flat has five rooms, each room having direct entrance from the common staircase or courtyard. By definition, this has to be treated as five census houses. If all these five rooms are occupied by a single household it was not realistic to treat them as five census houses. In such a case, 'singleness' of use of these rooms along with the main house should be considered and the entire flat was treated as one census house. On the other hand, if two independent households occupy these five rooms, the first household living in 3 rooms and the second household occupying 2 rooms, then considering the use, the first three rooms together were treated as one census house and the remaining rooms as another census house. But if each room was occupied by an independent household, then each such room was treated as a separate census house.

In case of hostels, hotels, etc., even if the door of each room in which an inmate lives opens to a common verandah, staircase, courtyard or a common room, as it happens almost invariably, the entire hostel/ Hotel building was treated as one census house. but if such hostels/ hotels have out-houses or other structures used for different purposes or the same purpose, then each such structure attached to the main hostel/hotel was treated as a separate census house.

In some parts of the country, in rural areas, the pattern of habitation is such that a group of huts, located in a compound, whether enclosed or unenclosed, is occupied by one household. While the main residence may be located in one hut, other huts may be used for sleeping, as a kitchen, bath room, baithak, etc. Though each of the huts was a separates structure, they form a single housing unit and therefore, have to be treated collectively as one building and one census house. If some of the huts are used by one household and the others by a second household as residence, then the two groups of huts were treated as separate census houses. However, if there were also other huts in the compound used for other purposes and not as part of the household's residence such as, cattle shed, work shed, etc., these were treated as separate census houses.

On the other hand, in urban areas, where more than one structure within an enclosed or open compound (premises) belonging to the same person, e.g., the main house, the servant's quarter, the garage, etc., only one building number was given for this group and each of the constituent a separate census house number.

Only cases where a structure with roof and pillars has come up was treated as a building.

Village :

The basic unit for rural areas is the revenue village, which has definite surveyed boundaries. The revenue village may comprise of one or more hamlets but the entire village is treated as one unit for presentation of data.

In unsurveyed areas, like villages within forest areas, each habitation area with locally recognised boundaries is treated as one village.

Town /Urban Area :

The following areas are treated as towns/ urban areas :

(a) All places with a municipality, municipal corporation, cantonment board or notified town area committee, etc.

(b) All other places which satisfy or are expected to satisfy the following criteria simultaneously

i) A minimum population of 5,000;

ii) At least 75 per cent of the male working population engaged in non-agricultural pursuits; and

iii) A density of population of at least 400 per square kilometre (1,000 per square mile).

City :

Towns with population of 1,00,000 and above are called cities.

Urban Agglomeration :

An Urban Agglomeration is a continuous urban spread constituting a town and its adjoining urban outgrowths (OGs) or two or more physically contiguous towns together and any adjoining urban outgrowths of such towns. In some cases railway colonies, university campuses, port areas, etc., may come up near a city or statutory town outside its statutory limits but within the revenue limits of a village or villages contiguous to the town or city. Each such individual area by itself may not satisfy the minimum population limit to qualify it to be treated as an independent urban unit but may deserve to be clubbed with the town as a continuous urban spread.

For the purpose of delineation of Urban Agglomerations during Census of India 2001, following criteria are taken as pre-requisites:

(a) The core town or at least one of the constituent towns of an urban agglomeration should necessarily be a statutory town; and

(b) The total population of all the constituents (i.e., towns and outgrowths) of an Urban Agglo-meration should not be less than 20,000 (as per the 1991 Census).

With these two basic criteria having been met, the following are the possible different situations in which Urban Agglomerations would be constituted:

i) a city or town with one or more contiguous outgrowths;

ii) two or more adjoining towns with their outgrowths; and

iii) a city and one or more adjoining towns with their outgrowths all of which form a continuous spread.

Household :

A 'household' is usually a group of persons who normally live together and take their meals from a common kitchen unless the exigencies of work prevent any of them from doing so. Persons in a household may be related or unrelated or a mix of both. However, if a group of unrelated persons live in a census house but do not take their meals from the common kitchen, then they are not constituent of a common household. Each such person was to be treated as a separate household. The important link in finding out whether it was a household or not was a common kitchen. There may be one member households, two member households or multi-member households.

Institutional Households :

A group of unrelated persons who live in an institution and take their meals from a common kitchen is called an Institutional Household. Examples of Institutional Households are boarding houses, messes, hostels, hotels, rescue homes, jails, ashrams, orphanages, etc. To make the definition more clearly perceptible to the enumerators at the Census 2001, it was specifically mentioned that this category or households would cover only those households where a group of unrelated persons live in an institution and share a common kitchen.

Houseless Household :

Households who do not live in buildings or census houses but live in the open on roadside

pavements, in hume pipes under flyovers and staircases or in the open in places of worship, mandaps, railway platforms, etc., are treated as Houseless Household.

Scheduled Castes and Scheduled Tribes :

Article 341(1) of the Constitution provides that the President may, with respect to any State or Union territory, specify the castes, races or tribes or parts of or groups within castes, races or tribes which shall for the purposes of the Constitution be deemed to be Scheduled Castes in relation to that State or Union territory. Article 342(1) similarly provides for specification of tribes or tribal communities or parts of or groups within tribes or tribal communities, which are to be deemed for the purposes of the Constitution to be Scheduled Tribes in relation to the various States and Union territories. In pursuance of these provisions, the list of Scheduled Castes and / or Scheduled Tribes are notified for each State and Union territory and are valid only within the jurisdiction of that State or Union territory and not outside.

It is important to mention here that under the Constitution (Scheduled Castes) Order, 1950, no person who professed a religion different from Hinduism was deemed to be a member of a Scheduled Caste in addition to every member of the Ramdasi, Kabirpanthi, Majhabi or Sikligar caste resident in Punjab or Patiala and East Punjab States Union were in relation to that State whether they professed the Hindu or the Sikh religion. Subsequently, in September 1956, by an amendment, the Presidential Order of 1950 and in all subsequent Presidential Orders relating to Scheduled Castes, the Hindu and the Sikh religions were placed on the same footing with regard to the specification of Scheduled Castes. Later on, as per the amendment made in the Constitution (Scheduled Castes) Order 1990, the Hindu, the Sikh and the Buddhist were placed on the same footing with regard to the recognition of the Scheduled Castes.

The lists containing the names of the Scheduled Castes and the Scheduled Tribes applicable for the Census of India 2001 in the State is given below

List of Scheduled Castes :

1. Ager
2. Bakad, Bant
3. Bawa-Dedh, Dedh Sadhu
4. Bhambi, Bhambhi, Asadaru Asodi, Chamadia, Chamar Chambhar, Chamgar, Haralayya, Harali, Khalpa, Machigar, Mochigar, Madar, Madig, Mochi, Nalia, Telegu Mochi, Kamati Mochi, Ranigar, Rohidas, Rohit, Samgar.
5. Bhangi, Mehtar, Olgana, Rukhi, Malkana, Halalkhor, Lalbegi, Balmiki, Korar, Zadmalli.
6. Chalvadi, Channayya
7. Chenna Dasar, Holaya Desar
8. Dangashia
9. Dhor, Kakkayya, Kankayya
10. Garmatang
11. Garoda, Garo
12. Halleer
13. Halsar, Haslar, Hulasvar, Halasvar
14. Holar, Valhar
15. Holaya, Holer
16. Lingader
17. Mahar, Taral, Dhegu Megu
18. Mahyavansi, Dhed, Dhedh, Vankar, Maru Vankar, Antyaj
19. Mang, Matang, Minimadig
20. Mang-Garudi
21. Meghaval, Meghwal, Menghvar
22. Mukri
23. Nadia, Hadi
24. Pasi
25. Senva, Shenva, Chenva, Sedma, Rawat
26. Shemalia
27. Thori
28. Tirgar, Tirbanda
29. Turi
30. Turi Barot, Dedh Barot

List of Scheduled Tribes :

1. Barda
2. Bavacha, Bamcha
3. Bharwad (In the Nesses of the forests of Alech, Barada and Gir)*
4. Bhil, Bhil Garasia, Dholi-Bhil, Dungri Bhil, Dungri Garasia, Mewasi Bhil, Rawal Bhil, Tadvi Bhil, Bhagalia, Bhilala, Pawra, Vasava, Vasave.
5. Charan (In the Nesses of the forests of Alech, Barada and Gir) *
6. Chaudhri (In Surat and Valsad districts)
7. Chodhara
8. Dhanka, Tadvi, Tetaria, Valvi
9. Dhodia
10. Dubla, Talavia, Halpati
11. Gamit, Gamta, Gavit, Mavchi, Padvi
12. Gond, Rajgond
13. Kathodi, Katkari, Dhor Kathodi, Dhor Katkari, Son Kathodi, Son Katkari
14. Kokna, Kokni, Kukna
15. Koli (In Kachchh district)
16. Koli Dhor, Tokre Koli, Kolcha, Kolgha
17. Kunbi (In The Dangs District)
18. Naikda, Nayaka, Cholivala Nayaka, Kapadia Nayaka, Mota Nayaka, Nana Nayaka
19. Padhar
20. Paradhi (In Kachchh district)
21. Pardhi, Advichincher, Phanse Pardhi (Excluding Amreli,Bhavnagar, Jamnagar, Junagadh, Kachchh, Rajkot and Surendranagar districts)
22. Patelia
23. Pomla
24. Rabari (In the Nesses of the forests of Alech, Barada and Gir)*
25. Rathawa
26. Siddi (In Amreli, Bhavnagar, Jamnagar, Junagadh, Rajkot and Surendranagar Districts)
27. Vaghri (in Kachchh district)
28. Varli
29. Vitola, Kotwalia, Barodia

* The area comprised of Jamnagar and Junagadh districts.

Language and Mother Tongue :

As per the census concept, each language is a group of mother tongues. The census questionnaire collects information on the mother tongue of each person and mother tongue is defined as the language spoken in childhood by the person's mother to the person. If the mother died in infancy, the language mainly spoken in the person's home in childhood will be the mother tongue. In the case of infants and deaf mutes, the language usually spoken by the mother is considered as mother tongue. It is not necessary that the language spoken as mother tongue should have a script. The mother tongues returned by the respondents in census are classified and grouped under appropriate languages according to their linguistic characteristics.

Literate :

A person age 7 years and above who can both read and write with understanding in any language is taken as literate. A person who can only read but cannot write is not literate. It is not necessary that to be considered as literate, a person should have received any formal education or passed any minimum educational standard. Literacy could also have been achieved through adult literacy classes or through any non-formal educational system. People who are blind and can read in Braille are treated as literates.

Literacy Rate :

Literacy rate of the population is defined as the percentage of literates in the age group seven years and above. For different age groups the percentage of literates in that age group gives the literacy rate.

Educational Level :

The highest level of education a person has completed.

Work :

Work is defined as participation in any economically productive activity with or without compensation, wages or profit. Such participation may be physical and/or mental in nature. Work involves not only actual work but also includes effective supervision and direction of work. It even includes part time help or unpaid work on farm, family enterprise or in any other economic activity. All persons engaged in 'work' as defined above are workers. Persons who are engaged in cultivation or milk production even solely for domestic consumption are also treated as workers.

Reference period for determining a person as worker and non-worker is one year preceding the date of enumeration.

Main Worker :

A person who has worked for major part of the reference period (i.e. six months or more during the last one year preceding the date of enumeration) in any economically productive activity is termed as "Main worker".

Marginal Worker :

A person who worked for less than six months of the reference period (i.e. in the last one year preceding the date of enumeration) in any economic activity is termed as 'Marginal- worker'

Non Worker :

A person who has not worked at all in any economically productive activity during the reference period (i.e. last one year preceding the date of enumeration) is termed as 'Non worker'.

Cultivator :

For purposes of the Census a person is classified as cultivator, if, he or she is engaged in cultivation on land owned or held from government or held from private persons or institutions for payment in money, kind or share. Cultivation includes effective supervision or direction in cultivation.

A person who has given out her/his land to another person or persons or institution(s) for cultivation for money, kind or share of crop and who does not even supervise or direct cultivation in exchange of land, is not treated as cultivator. Similarly, a person working on another person's land for wages in cash or kind or a combination of both (agricultural laborers) is not treated as cultivator.

Cultivation involves ploughing, sowing, harvesting and production of cereals and millet crops such as wheat, paddy, jowar, bajra, ragi, etc., and other crops such as sugarcane, tobacco, ground-nuts, tapioca, etc., and pulses, raw jute and kindred fiber crop, cotton, cinchona and other medicinal plants, fruit growing, vegetable growing or keeping orchards or groves, etc. Cultivation does not include the following plantation crops – tea, coffee, rubber, coconut and betel-nuts (area).

Agricultural Labourer :

A person who works on another person's land for wages in money or kind or share is regarded as an agricultural labourer. She/he has no risk in the cultivation, but merely works on another person's land for wages. An agricultural laborer has no right of lease or contract on land on which she/he works.

Household Industry Worker :

Household industry is defined as an industry conducted by the head of the household herself/ himself and or by the members of the household at home or within the village in rural areas and only within the precincts of the house where the household lives in urban areas. The larger proportion of workers in household industry should consist of members of the household including the head. The industry should not be run on the scale of a registered factory which would qualify or has to be registered under the Indian Factories Act and should be engaged in manufacturing, processing, servicing and repairs of goods.

It does not include professions such as a pleader, Doctor, Musician, Dancer, Waterman, Astrologer, Dhobi, Barber, etc. or merely trade or business, even if such professions, trade or services are run at home by members of the household.

Other Worker :

A person who has been engaged in some economic activity during the reference period but not as a cultivator or agricultural laborer or in Household Industry is termed as an 'Other-Worker (OW)'. The type of workers that come under this category of 'OW' include all government servants, municipal employees, teachers, factory workers, plantation workers, those engaged in trade, commerce, business, transport, banking, mining, construction, political or social work, priests, entertainment artists, etc. In effect, all those workers other than cultivators or agricultural laborers or household industrial workers, are 'Other Workers'.

Work Participation Rate :

Percentage of workers (main + marginal) to total population

Population Density :

Population density is the number of persons inhabited per square kilometer of the area.

Age :

Age is measured in terms of the completed number of years.

Sex Ratio :

Numbers of females per 1,000 males in a population.

(vi) Non Census Concepts :

Improved Drinking Water :

If the household had access to drinking water supplied from a tap, hand pump, tube well or well (protected or covered) situated within or outside the premises, it is considered as having access to improved drinking water.

System of Sewerage :

Generally, a sewerage system would mean a network of mains and branches of underground conduits for the conveyance of sewerage to the point of disposal. Sewers that carry only household and industrial wastage are called separate sewers; those that carry storm water from roofs, streets and other surfaces are known as storm water drains, while those carrying both sewage and storm water are called combined sewers. However, in some towns, which are, not provided with such underground sewerage system, it is served by open surface drain, box drain, silk pattern drain, etc., in these towns.

Type of Latrine and Method of Disposal of Night Soil :

There are three prevalent systems of disposal of human wastes, viz.(i) underground sewerage, (ii) sanitary water flush latrines with individual disposal systems, like septic tank, leaching cess pool and collecting well, and (iii) dry type of latrines with manual scavenging.

The system of underground sewerage provides for the street sewerage with which are connected the sanitary latrines constructed in the houses having water closets and fitted with flushing cistern (or hand flushing). Through this sewer the faucal matter is transported without the need for scavenging. This system generally exists in cities and big towns.

Where the streets sewer does not exist these sanitary water flush latrines are connected to a local septic tank with a sub-soil dispersion system or a leaching pit. Here the liquid wastes from the water closet is disposed of locally in leaching pit, a septic tank with a soil dispersion system is constructed. This dispersion requires an optimum travel through the pores of the soil, which renders the harmful liquid bacterially innocuous by the slow process of filtration through the soil traversed.

Where the soil is impermeable, collecting wells are constructed and the sanitary water flush latrines are connected with them. These wells are cleaned at periodic intervals by a suitable device.

The dry type of latrines are of service type latrines from where human excreta is removed by scavengers from house to house, in most cases carrying it on their heads or shoulders or in baskets with handle or wheel barrows. These are then collected in bullock carts or trucks or tractors and trolleys for being carried to the dumping grounds.

Fertility :

In demography, the word fertility is used in relation to the actual production of children or occurrence of births specially lives births. Fertility is a measure of rate at which population adds to itself by births and normally assessed by relating the number of births to a full or part of the population, such as number of married women or number of women of child bearing age. The definitions of the terminology used in computing different fertility rates are mentioned below.

Crude Birth Rate (CBR) :

Ratio of the numbers of live births in a year to the mid year population. (normally expressed per 1,000 population).

$$CBR = \frac{\text{Numbers of live births during the year}}{\text{Mid –year Population}} \times 1{,}000$$

Crude Death Rate (CDR) :

Ratio of the numbers of deaths in a year to the mid year population, normally expressed per 1,000 population.

$$CDR = \frac{\text{Numbers of deaths during the year}}{\text{Mid –year Population}} \times 1{,}000$$

Natural Growth Rate (NGR):

Natural Growth rate is obtained as the difference between crude birth rate and crude death rate in the absence of migration.

$$NGR = CBR - CDR$$

Age Specific Fertility Rate (ASFR) :

Number of live births in a year to female population in any specified age group normally expressed per 1,000 women.

$$ASFR = \frac{\text{Numbers of live births in a particular age group}}{\text{Numbers female population of same specified age group}} \times 1{,}000$$

Age Specific Marital Fertility Rate (ASMFR):

Number of live births in a year to married female population in any specified age group normally expressed per 1,000 married women.

$$ASMFR = \frac{\text{Number of live births in a particular age group}}{\text{Mid-year married female population of the same age group}} \times 1{,}000$$

General Fertility Rate (GFR) :

Number of live births per 1,000 women in the reproductive age-group (15-49) years in a given year.

$$GFR = \frac{\text{Number of live births in a year}}{\text{Mid-year female population in the age-group (15-49) years}} \times 1{,}000$$

General Marital Fertility Rate (GMFR) :

Number of live births per 1,000 married women in reproductive age-group (15-49) years in a given year.

$$GMFR = \frac{\text{Number of live births in a year}}{\text{Mid-year married female population in the age group (15-49) years}} \times 1{,}000$$

Total Fertility Rate (TFR) :

It is obtained as the total of the age specific fertility rates (number of children born per woman of the particular age) for the entire reproductive age span. It provides the average number of children that will be born to a woman under the fertility levels indicated by the age specific fertility rates assuming that there is no mortality of women till the completion of reproductive period.

$$TFR = \frac{5 \times \sum_{15\text{-}19}^{45\text{-}49} ASFR}{1{,}000}$$

Total Marital Fertility Rate (TMFR) :

Average number of children that would be born to a married woman if she experiences the current fertility pattern throughout her reproductive span (15-49) years assuming that there is no mortality of women till the completion of reproductive period.

$$TMFR = \frac{5 \times \sum_{15\text{-}19}^{45\text{-}49} ASMFR}{1{,}000}$$

Age-Specific Mortality Rate (ASMR) :

Number of deaths in a particular age and sex group per 1,000 population of the same age group.

$$ASMR = \frac{\text{Number of deaths in a particular age group}}{\text{Mid-year population of the same age group}} \times 1{,}000$$

q1 :

Probability of dying between birth and age 1. This can be used as approximate value of Infant Mortality Rate (IMR) which gives the ratio of number of deaths in a year of children aged less than one year to the number of births in that year.

q2 :

Probability of dying between birth and age 2.

q5 :

Probability of dying between birth and age 5. This indicator is also known as Under Five Mortality Rate (q5MR)

Infant Mortality Rate (IMR) :

Ratio of the number of infant deaths (deaths of children below one year) in a year to the number of live births in that year.

$$IMR = \frac{\text{Number of infant deaths during the year}}{\text{Number of live births during the year}} \times 1{,}000$$

Infant mortality rate comprises of two parts, viz., Neo-natal mortality rate and Post neo-natal mortality rate. The neo-natal mortality rate also comprises of two parts viz., early neo-natal mortality rate and late neo-natal mortality rate. These are defined as :

Neo-natal Mortality Rate (NMR) :

Number of infants dying within the first month of life (28 days or under) in a year per 1,000 live births of the same year.

$$NMR = \frac{\text{Number of infant deaths aged 28 days under during the year}}{\text{Number of live births during the year}} \times 1{,}000$$

Early Neo-natal Mortality Rate (ENMR):

$$ENMR = \frac{\text{Number of infant deaths of less than 7 days during the year}}{\text{Number of live births during the year}} \times 1{,}000$$

Late Neo-natal Mortality Rate (LNMR) :

$$LNMR = \frac{\text{Number of infant deaths of 7 days to less than 29 days during the year}}{\text{Number of live births during the year}} \times 1{,}000$$

Post Neo-natal Mortality Rate (PNMR) :

$$PNMR = \frac{\text{Number of deaths of 29 days to less than One year during the year}}{\text{Number of live births during the year}} \times 1{,}000$$

Peri-natal Mortality Rate (PMR) :

Number of stillbirths plus deaths within 1st week of delivery per 1,000 births in a year.

$$PMR = \frac{\text{Number of stillbirths and infant deaths of less than 7 days during the year}}{\text{Number of live births and stillbirths during the year}} \times 1{,}000$$

Stillbirth Rate (SBR) :

$$SBR = \frac{\text{Number of stillbirths during the year}}{\text{Number of live births and still births during the year}} \times 1{,}000$$

Maternal Mortality Rate(MMR) :

Number of deaths of women in the age group 15-49 while pregnant or within 42 days of termination of pregnancy from any cause related to pregnancy and childbirth per 100,000 live births in a given year.

$$MMR = \frac{\text{Number of maternal deaths to women in the age group 15-49}}{\text{Number of live birth}} \times 100{,}000$$

Eligible Couple (Couples per 1,000 population):

Number of currently married females in the age group15-44 years per 1,000 persons of all ages.

Child Woman Ratio (0-4) :

1. Number of children in the age group 0-4 years per 1,000 women in the age group 15-49 years.

Child Woman Ratio (5-9) :

2. Number of children in the age group 5-9 years per 1,000 women in the age group 15-49 years.

Migration :

Migration is the third component of population change, the other two being mortality and fertility.

A person is considered as a migrant by place of birth if the place in which he/she is enumerated during the census is other than the place of his/her birth.

Similarly a person is considered as a migrant by place of last residence if the place in which he/she is enumerated during the census is other than his/her place of immediate last residence outside the village or town and not simply in another house or locality in the same village or town.

Certain aspects concerning temporary movement/migration of people has been explained below as these are important components concerning migration :

(i) Migration of persons in search of job is high in the country. In many cases such migrants are only seasonal in nature. People migrate to other places for work in a particular season and come back again to their usual place of residence after three or four months. All such workers are treated as migrants. Similarly, if a person moved to any other place for attending short term vocational or educational course that lasted for only few months of a year, she/he too were considered as a migrant.

(ii) Where a person had merely gone out to another place or had been shifting from one place to another purely on tour, pilgrimage, visit to hospital for treatment or for temporary business purposes, such persons are not deemed to have had another residence different from the place where she/he or her/his family normally resides. She/he is not considered as migrant.

(iii) A woman temporarily moves into a hospital or to her parents or other relative's house for delivery and if the hospital or the parents/relatives houses is in a place different from usual place of residence, the place where the hospital or parents/relative's house is the place of last residence of the child but not of the mother.

A new response category 'Moved after birth' was added in Census of India 2001 in the question on 'reasons for migration' to bring out additional migration patterns. Natural calamities or distress migration as a reason for migration for last residence migrants included in 1991 Census, is covered under category of 'Others'. The reason for migration has been determined as applicable at the time of migration and not in reference to any point of time after that. For example, if a person had moved from the place of her/his last residence for the purpose of education and subsequently at some point of time got employment there only, the reason for migration would be 'education' and not 'work/employment'.

Internal and International Migration :

The migrational movements are of three types

(i) Migration within the state itself with its components

(a) Migration within the district of enumeration (inter district migration)

(b) Migration from one district of state to another district of state (inter district migration),

(ii) Migration from one state to another State of the country (inter-state migration),

(iii) Migration from one country to another country.

The first two streams together constitute internal migration, while the last type of movement is called international migration. The present name of the country, state or district and not the name by which they were known at the time of her/his birth or last residence were recorded.

Rural-Urban Components of Migration :

Rural or Urban status in respect of migrants had been determined as applicable at the time of migration and not with reference to any point of time after that.

The flow of migrants consists of four streams viz. rural to rural, rural to urban, urban to rural and urban to urban.

Civic Status of Urban Units :

Civic Status of a town/city is determined on the basis of Civic Administrative authority of the town e.g., Municipal Corporation/Corporation, Municipal Committee/Municipal council, Municipality etc.

Size Class of UA/Town :

Size-class of UA/Town is based on the population size of the UA/City/Town UAs/Towns with 1,00,000 and above population is classified as Class I UAs./ towns. These Class I UAs./towns are now further sub classified in to seven sub classes namely M1 to M7 depending on the population size of UA/City/Town. These are M7(5,000,000 and above); M6(2,000,000 to 4,999,999); M5(1,000,000-1,999,999) M4(500,000-999,999); M3(300,000-499,999), M2(200,000-299,999) & M1(100,000-199,999). towns with, 50,000 to 99,999 population are classified as Class II towns, 20,000 to 49,999 population are Class III towns, population with 10,000-19,999 are Class IV towns, population with 5,000 and 9,999 are Class V towns and towns with less than 5,000 population are Class VI towns.

Slum Area :

The Slum Areas (Improvement and Clearance) Act, 1956 which was enacted by the Central Govt. defined slums as a) Areas where buildings are in any respect unfit for human habitation; or b) are by reasons of dilapidation, overcrowding, fault arrangement and design of such buildings, narrowness or faulty arrange-ment of streets, lack of ventilation, light or sanitation facilities, or any combination of these factors, are detrimental to safety, health or morals.

Mega City :

The concept of 'Mega city' is a recent phenomenon in the Urban Sociology and is defined in term of metropolitan city in the form of large size, problem of management of civic amenities and capacity to absorb the relatively high growth of population. Indian Census in 1991 treated the population size of 5 million and above as the cut off point to identify a place as the mega city. Whereas, for the purpose of inclusion in Centrally Sponsored Scheme for Infrastructure Development in Mega cities the Ministry of Urban Affairs and employment, Department of Urban Development adopted the criteria of 4 million and above population as per 1991 Census for Mega Cities. In 2001 Census, cities with 10 millions and above population have been treated as Mega cities.

(Vii) 2001 Census finding- Population, its distribution

(a) Distribution of population in rural urban areas :

Dohad is a newly created district of 2001 Census. According to 2001 Census, the total population of Dohad district is 1,636,433 persons comprising 824,208 males and 812,225 females. Dohad has 3.23 per cent of total state population and it ranks 14th in population among all the 25 districts of Gujarat. As high as 90·5 per cent of district population lives in rural areas while only 9.6 per cent lives in urban areas. The rural population is distributed among 7 talukas and the urban population is spread over in 4 towns. The total urban population of the district is 156,323 persons comprising 80,076 males and 76,247

females while the total rural population of the district is 1,480,110 persons comprising 744,132 males and 735,978 females as per 2001 Census. The rural population of Dohad district is distributed among 693 villages.

(b) Size class and status of towns, Population Growth, Density, Sex ratio, Work participation rate, Literacy, availability of university education in the district.

The below statement gives the position and number of urban units by size class for 2001 Census

Sl. No.	Name and Civic Status of Town	Size Class of Town	Population
1	2	3	4
1	Devgadbaria (M)	IV	19,202
2	Dohad (M)*	II	79,139
3	Jhalod (M)	III	25,095
4	Freelandgunj (CT)	IV	16,069

* Town having Outgrowths

The density of population in Dohad district is 448 persons per square km against the state density of 258 persons. There are 985 females per 1000 males in Dohad district. The sex ratio figures for rural and urban areas of the district are 989 and 952 respectively. Thus rural area has higher sex ratio than that of urban area. Among talukas/tahsils the highest sex ratio of 996 is recorded in Limkheda and the lowest sex ratio of 979 is recorded in Dhanpur and in Dohad Taluka. The work participation rate is defined as percentage of total workers to total population. In the same way it is defined for main workers and marginal workers. According to 2001 Census the total workers including main and marginal workers constitute 49.8 per cent of the total population of the district. Out of this 30.4 per cent is a main workers and 19.4 per cent is marginal workers. The remaining 50.2 per cent is non-workers. As per 2001 Census among the main workers male participation rate in the district is 42.6 per cent and corresponding proportion of female is 17.9 per cent. Male and female marginal workers account for 9 per cent and 30 per cent respectively. The proportion of female marginal workers is substantially higher than males and the females are attending one or more economic activities in addition to their household duties to improve family income. It is observed that in rural as well as in urban areas of the district the proportion of male main workers is higher than that of the female main workers.

A person who can read and write in any language with understanding is taken as literate in Census. All children of age below 7 years are treated as illiterate. As per 2001 Census Dohad district reported 588,074 literates indicating literacy rate of 45.2 per cent. The district ranks 25th in literacy rate in all 25 districts of Gujarat State. The proportion of male and female literates in the district is 58.9 per cent and 31.3 per cent respectively. The literacy rate of males is much higher than that of females. This is indicated by a difference of 27.6 per cent in male and female literacy rate. The total literacy rates of rural and urban areas are 41.4 per cent and 77.9 per cent respectively. The proportion of male and female literates in the rural areas of the district is 55.7 and 27 per cent respectively. In urban areas this proportion is 86.2 per cent and 69.2 per cent respectively. The difference between male and female literacy rates in urban areas is 17 per cent as against 28.7 per cent in rural areas. It is thus clear that proportionately more females are educated in urban areas than the females in rural areas.

University Education :

There are 6 colleges and one Goverment Polytechnic in Dohad district. There is no science college in the district. Out of 6 colleges, 2 colleges have only Arts faculty and remaining 4 are Arts and Commerce colleges. There are 4 Libraries in Dohad district. Dohad, Limkheda, Devgadbaria and Jhalod have one Library each.

Religion:

Religion forms an integral part of Indian Social system. In the pre-Independence census reports, the data on religions was being presented for 9 major religions viz. Hindu, Muslim, Tribals, Christian, Sikh, Jain,Buddhist, Parsi, Jew and others.

However, since the 1951 census the data on religion has been presented for 6 major religions viz. Hindu, Muslim, Christian, Sikh, Jain and Buddhist. Besides, the minor religions have been classified under the category of 'other'. The data on religion collected and presented by the Indian Census is the basic data of intense use for the 'researchers', anthropologists, sociologists, demographers, administrators, planners and even for a common man.

In 2001 the Indian Census collected the religion data in question No. 7 of the Household Schedule and recorded the same under the six major religions. Other religions were recorded in actual as returned by the respondent and classified under the category of 'others'. Religion not stated has been added for those persons who have not stated their religion at the time of canvassing the status of religion.

Percentage distribution of population by major religions in Gujarat State and Dohad district in 2001 Census.

Sl. No.	Religion	Gujarat State		Dohad District	
		Population	Percentage	Population	Percentage
1	2	3	4	5	6
1	Hindu	45,143,074	89.1	1,571,017	96.0
2	Muslim	4,592,854	9.1	52,632	3.2
3	Christian	284,092	0.6	8,907	0.6
4	Sikh	45,587	0.1	384	0.0
5	Buddhist	17,829	0.0	46	0.0
6	Jain	525,305	1.0	3,062	0.2
7	Other	28,698	0.1	79	0.0
8	Religion not stated	33,578	0.1	306	0.0

The comparative data of Gujarat State and Dohad district is given above. It is observed that in Gujarat State 89.1 per cent of population is reported to be following Hindu religion whereas in Dohad district 96 per cent of population is Hindu. At much as 9.1 per cent of state population follows Muslim religion as against 3.2 per cent recorded in Dohad. The population of other religions is very low as compared to the figures of Gujarat state. The pattern of distribution of the population of major religions communities between rural and urban areas of Dohad is as under according to 2001 Census: -

Religion	Number of followers	Population	
		Rural	Urban
1	2	3	4
Hindu	1,571,017	1,461,337	109,680
		(93.0)	(7.0)
Muslim	52,632	10,616	42,016
		(20.2)	(79.8)
Christian	8,907	6,597	2,310
		(74.1)	(25.9)
Sikh	384	20	364
		(5.2)	(94.8)
Buddhist	46	31	15
		(67.4)	(32.6)
Jain	3,062	1,252	1,810
		(40.9)	(59.1)
Other	79	24	55
		(30.4)	(69.6)
Religion not stated	306	233	73
		(76.1)	(23.9)

Note : Percantages are in bracket

TABLE 1

DECADAL CHANGE IN POPULATION OF TALUKAS BY RESIDENCE, 1991 - 2001

Sl. No.	Name of Taluka	Population						Percentage Decadal Variation 1991-2001			Percentage Urban Populaion	
		1991*			2001							
		Total	Rural	Urban	Total	Rural	Urban	Total	Rural	Urban	1991	2001
1	2	3	4	5	6	7	8	9	10	11	12	13
1	Fatepura	140,470	140,470	0	185,419	185,419	0	32.0	32.0	0	0.0	0
2	Jhalod	275,817	275,817	0	360,553	335,458	25,095	30.7	21.6	0	0.0	7.0
3	Limkheda	184,580	184,580	0	239,357	239,357	0	29.7	29.7	0	0.0	0
4	Dohad	289,423	192.791	96,632	368,484	256,458	112,026	27.3	33.0	15.9	33.4	30.4
5	Garbada	111,966	111,966	0	142,448	142,448	0	27.2	27.2	0	0.0	0
6	Devgadbaria	169,243	151,635	17,608	208,198	188,996	19,202	23.0	24.6	9.1	10.4	9.2
7	Dhanpur	102,624	102,624	0	131,974	131,974	0	28.6	28.6	0	0.0	0
District Total :		**1,274,123**	**1,159,883**	**114,240**	**1,636,433**	**1,480,110**	**156,323**	**28.4**	**27.6**	**36.8**	**9.0**	**9.6**

Note :* Recasted Population.

Table 1 gives the talukawise details pertaining to the decadal changes in the population during the last decade of 1991 to 2001 alongwith the percentage of urban population.During the last decade, the growth rate of population in the district has been 28.4 per cent. Among the talukas, Fatepura taluka has recorded the highest growth rate of 32.0 per cent whereas Devgadbaria taluka has recorded the lowest growth rate of 23 per cent. Decadal growth in rural population is recorded at 27.6 per cent while urban growth rate is higher at 36.8 per cent. As regards proportion of urban population, in 1991, 9.0 per cent of population was constituting urban population which has increased to 9.6 per cent in 2001 Census. Dohad taluka has recorded the highest decadal urban growth of 15.9 per cent during 1991-2001.

TABLE 2

NUMBER AND PERCENTAGE OF INHABITED VILLAGES IN SPECIFIED POPULATION SIZE RANGES WITH THE RELATED POPULATION, 2001

Sl. No.	District / Taluka / C.D. Block	Total Number of Inhabited Villages	Total Rural Population			Number and Per-centage of Villages	Population Less Than 200	
			Persons	Males	Females		Males	Females
1	2	3	4	5	6	7	8	9
1	Fatepura	96	185,419	93,050	92,369	1 (1.0)	83	69
2	Jhalod	150	335,458	169,390	166,068	2 (1.3)	124	134
3	Limkheda	152	239,357	119,892	119,465	0 (0.0)	0	0
4	Dohad	85	256,458	128,516	127,942	1 (1.2)	94	100
5	Garbada	34	142,448	71,685	70,763	0 (0.0)	0	0
6	Devgadbaria	86	188,996	94,915	94,081	0 (0.0)	0	0
7	Dhanpur	90	131,974	66,684	65,290	4 (4.4)	181	160
	District (Rural) Total : 693		**1,480,110**	**744,132**	**735,978**	**8 (1.2)**	**482**	**463**

Sl. No.	District Taluka / C.D. Block	Number and Percentage of Villages	Population 200-499		Number and Percentage of Villages	Population 500-999		Number and Percentage of Villages	Population 1,000-1,999	
			Males	Females		Males	Females		Males	Females
1	2	10	11	12	13	14	15	16	17	18
1	Fatepura	9 (9.4)	1,695	1,596	22 (22.9)	8,135	8,053	35 (36.5)	26,348	26,078
2	Jhalod	15 (10.0)	2,758	2,728	33 (22.0)	11,663	11,559	42 (28.0)	29,942	29,332
3	Limkheda	16 (10.5)	2,902	2,934	45 (29.6)	18,026	17,735	48 (31.6)	32,210	32,221
4	Dohad	0 (0.0)	0	0	8 (9.4)	2,907	2,906	25 (29.4)	20,140	20,096
5	Garbada	0 (0.0)	0	0	1 (2.9)	418	371	5 (14.7)	3,823	3,906
6	Devgadbaria	3 (3.5)	439	467	14 (16.3)	5,744	5,634	28 (32.6)	19,224	18,833
7	Dhanpur	12 (13.3)	2,380	2,350	21 (23.3)	8,217	7,871	28 (31.1)	20,452	20,012
District (Rural) Total :		**55(7.9)**	**10,174**	**10,075**	**144 (20.8)**	**55,110**	**54,129**	**211 (30.4)**	**152,139**	**150,478**

Sl. No.	District Taluka / C.D. Block	Number & Percentage of Villages	Population 2,000-4,999		Number and Percentage of Villages	Population 5,000-9,999		Number and Percentage of Villages	Population 10,000 and above	
			Males	Females		Males	Females		Males	Females
1	2	19	20	21	22	23	24	25	26	27
1	Fatepura	21 (21.9)	33,163	33,276	8 (8.3)	23,626	23,297	0 (0.0)	0	0
2	Jhalod	43 (28.7)	67,937	66,805	12 (8.0)	38,364	37,333	3 (2.0)	18,602	18,177
3	Limkheda	41 (27.0)	58,990	58,900	2 (1.3)	7,764	7,675	0 (0.0)	0	0
4	Dohad	37 (43.5)	58,723	58,640	14 (16.5)	46,652	46,200	0 (0.0)	0	0
5	Garbada	21 (61.8)	36,160	35,323	5 (14.7)	16,968	16,965	2 (5.9)	14,316	14,198
6	Devgadbaria	36 (41.9)	53,636	53,180	5 (5.8)	15,872	15,967	0 (0.0)	0	0
7	Dhanpur	24 (26.7)	32,856	32,417	1 (1.1)	2,598	2,480	0 (0.0)	0	0
	District (Rural) Total :	**223(32.2)**	**341,465**	**338,541**	**47 (6.8)**	**151,844**	**149,917**	**5 (0.7)**	**32,918**	**32,375**

Table 2 gives details about number and percentage of inhabited villages in specified population size ranges with the related population. It also shows population break up sex wise. It can be seen from the table that out of 693 villages only 8 villages (1.2 per cent) have population of less than 200 persons. 55 villages (7.9 per cent) have population of 200-499 persons and 144 villages (20.8 per cent) are in population range of 500-999. As much as 211 villages (30.4 per cent) are in the range of 1,000-1,999 and 223 villages are in the range of 2,000-4,999. As much as 47 villages (6.8 per cent) are in the range of 5,000-9,999 and only 5 villages (0.7 per cent) are in the highest many population range of 10,000 and more.

TABLE 3

NEW TOWNS, DENOTIFIED, DECLASSIFIED AND MERGED TOWNS IN 2001 CENSUS

		Name of Town
(a) New		
	(i) Statutory town	Jhalod (M)
	(ii) Census town	Nil
(b)	Denotified	
	(i) Statutory towns of 1991 census denotified and also did not satisfy the criteria to be treated as census towns	Nil
	(ii) Statutory towns of 1991 census denotified but identified as census towns based on demographic and economic criteria	Nil
	(iii) Census towns of 1991 census are notified as statutory town in 2001 census	Nil
(c)	Declassified	Nil
(d)	Wholly merged with other town(s)	Nil

Declassified means the census towns of 1991census which failed to satisfy the demographic & economic criteria.

Table 3 is self-explanatory and needs no elaboration.

TABLE 4

DISTRIBUTION OF VILLAGES BY POPULATION DENSITY, 2001

Range of Population Density (Persons per Sq. Km.)	Total Number of Villages in each Population Density Range	Percentage of Villages in each Population Density Range	Population	Percentage Distribution of Population
1	2	3	4	5
0-10	0	0.0	0	0.0
11-20	2	0.3	80	0.0
21-50	2	0.3	587	0.0
51-100	6	0.9	5,434	0.4
101-200	57	8.2	53,878	3.6
201-300	98	14.1	147,208	9.9
301-500	286	41.3	651,693	44.0
501 +	242	34.9	621,230	42.0
Not known	0	0.0	0	0.0
District Total :	**693**	**100.0**	**1,480,110**	**100.0**

Population Density (Rural) of the district : 413.

Table 4 gives distribution of villages by population density ranges. The inhabited villages in the district are grouped under eight ranges of population density. Out of 693 villages, 286 villages (41.3 per cent) are in density range of 301-500 and 242 villages(34.9 per cent) are in the range of 501+. There is no village in the lowest range of 0-10 and in the range described as 'Not known'. As much as 57 (8.2 per cent) villages are in the medium range of 101-200 and 98 (14.1 per cent) villages are in 201-300 range. There are total of 10 villages (1.5 per cent) in the range of 11 to 100. The highest percentage of population distribution is recorded at 44 per cent in the range of population density of 301-500 persons percentage sq.km., which is closely followed by population of 42 per cent in the density range of 501+. As much as 9.9 per cent of population is in the density range of 201-300 persons and 3.6 per cent of population is in the range of 101-200 persons. Only 0.4 per cent population is found in density range of 51-100. Other ranges do not have significant proportion of population.

TABLE 5

SEX RATIO OF STATE AND DISTRICT, 1901-2001

Sl. No.	Census Year	State			District		
		Total	Rural	Urban	Total	Rural	Urban
1	2	3	4	5	6	7	8
1	1901	954	951	965	975	969	1,026
2	1911	946	943	960	958	955	997
3	1921	944	947	931	951	951	946
4	1931	945	948	934	931	941	843
5	1941	941	954	898	938	944	854
6	1951	952	964	920	954	961	915
7	1961	940	956	896	954	960	906
8	1971	934	951	893	964	967	944
9	1981	942	959	905	984	988	952
10	1991	934	949	907	976	979	947
11	2001	920	945	880	985	989	952

Table 5 shows sex ratio of State and District. The district sex ratio is 985 females per 1,000 males against the state sex ratio of 920 in 2001 Census. It is observed that the highest sex ratio of 985 is recorded in the year of 2001 and the lowest sex ratio of 931 was found in the year of 1931 in Dohad district. The sex ratio in urban and rural areas of the district is 952 and 989 respectively in 2001 Census. It is observed that during the census years of 1901 to 2001, Dohad district has recorded higher sex ratio in comparison to the state for all the years from 1901 to 2001 except the years of 1931 and 1941.

TABLE 6

SEX RATIO BY TALUKAS, 2001

Sl. No.	Name of Taluka	Sex Ratio		
		Total	Rural	Urban
1	2	3	4	5
1	Fatepura	993	993	-
2	Jhalod	980	980	980
3	Limkheda	996	996	-
4	Dohad	979	996	943
5	Garbada	987	987	-
6	Devgadbaria	989	991	968
7	Dhanpur	979	979	-
	District Total :	**985**	**989**	**952**

Table 6 shows sex ratio by talukas. The highest sex ratio of 996 females per 1,000 males is recorded in Limkheda taluka and the lowest of 979 is recorded in Dohad and Dhanpur talukas. In the urban areas of Jhalod the highest ratio of 980 is recorded against the lowest of 943 recorded in urban areas of Dohad. As regards rural areas the highest ratio of 996 females per 1,000 males is recorded in Limkheda and Dohad talukas. The lowest rural sex ratio is recorded in Dhanpur taluka at 979.

TABLE 7

SEX RATIO BY TALUKAS / C. D. BLOCKS, 2001

Sl. No.	Name of Taluka / C. D. Block	Sex Ratio
1	2	3
1	Fatepura	993
2	Jhalod	980
3	Limkheda	996
4	Dohad	996
5	Garbada	987
6	Devgadbaria	991
7	Dhanpur	979
	District (Rural) Total :	**989**

Table 7 shows sex ratio by C.D. blocks. The district (rural) sex ratio is recorded at 989 females for every 1,000 males.The highest sex ratio among C.D. blocks is registered in Limkheda and Dohad at 996 against the lowest of 979 recorded in Dhanpur.

TABLE 8

SEX RATIO OF RURAL POPULATION BY RANGES, 2001

Range of Sex Ratio for Villages	Number of Inhabited Villages	Percentage of Villages In Each Range	Population 2001	Percentage Distribution of Population
1	2	3	4	5
Less than 700	1	0.1	20	0.0
700-749	1	0.1	379	0.0
750-799	1	0.1	2,120	0.1
800-849	4	0.6	3,531	0.2
850-899	23	3.3	21,667	1.5
900-949	112	16.2	175,278	11.8
950-999	263	38.0	685,711	46.3
1000-1099	270	39.0	579,030	39.1
1100+	18	2.6	12,374	0.8
District Total :	**693**	**100.0**	**1,480,110**	**100.0**

Table 8 gives the details of sex ratio of rural population by ranges. This table shows distribution of villages by 9 different ranges of sex ratio. Out of 693 villages 270 (39 per cent) villages with 39.1 per cent of population are in the range of 1000-1099 closely followed by 263 (38 per cent) villages with 46.3 per cent of population in the range of 950-999. There are only 18 (2.6 per cent) villages in the highest range of 1,100 and more, having only 0.8 per cent of total population. As regards other ranges 23 villages are in the range of 850-899 and 112 villages are in the range of 900-949. There is only 1 village in each range of less than 700, 700-749 and 750-799 and 4 villages are in the range of 800-849.

TABLE 9

SEX RATIO OF URBAN AGGLOMERATIONS / TOWNS, 2001

Sl. No.	Name of UA / Town	Urban Status of Town	Sex Ratio
1	2	3	4
1	Devgadbaria	(M)	968
2	Dohad	(See Dohad Urban Agglomeration)	
	Dohad UA		943
	(a) Dohad	(M+OG)	946
	(i) Dohad	(M)	943
	(b) Freelandgunj	(CT)	931
3	Freelandgunj (CT)	(See Dohad Urban Agglomeration)	
4	Jhalod (M)	(M)	980
	Sex ratio (Urban) for the District:		**952**

The names of constituent units of UA are given seperately.

Table 9 gives the details of sex ratio of UA/ Towns. The district (urban) sex ratio is 952 females per 1,000 males. Among the UA/Towns of the district Jhalod (M) tops the list with 980 females per 1,000 males and Freelandgunj (CT) is at the bottom with sex ratio of 931.

TABLE 10

SEX RATIO OF POPULATION IN THE AGE GROUP 0-6 FOR TALUKAS, 2001

Sl. No.	Name of Taluka	Total/ Rural/ Urban	Total Population In 0-6 Age Group			Sex Ratio For 0-6Age Group
			Persons	Males	Females	
1	2	3	4	5	6	7
1	Fatepura	Total	39,057	19,717	19,340	981
		Rural	39,057	19,717	19,340	981
		Urban	0	0	0	-
2	Jhalod	Total	74,614	38,279	36,335	949
		Rural	70,427	36,077	34,350	952
		Urban	4,187	2,202	1,985	901
3	Limkheda	Total	49,160	24,862	24,298	977
		Rural	49,160	24,862	24,298	977
		Urban	0	0	0	-
4	Dohad	Total	73,586	37,600	35,986	957
		Rural	57,735	29,121	28,614	983
		Urban	15,851	8,479	7,372	869
5	Garbada	Total	30,748	15,730	15,018	955
		Rural	30,748	15,730	15,018	955
		Urban	0	0	0	-
6	Devgadbaria	Total	39,106	19,563	19,543	999
		Rural	36,135	18,014	18,121	1,006
		Urban	2,971	1,549	1,422	918
7	Dhanpur	Total	27,677	14,048	13,629	970
		Rural	27,677	14,048	13,629	970
		Urban	0	0	0	-
	District Total :	**Total**	**333,948**	**169,799**	**164,149**	**967**
		Rural	**310,939**	**157,569**	**153,370**	**973**
		Urban	**23,009**	**12,230**	**10,779**	**881**

Table 10 shows sex ratio of population in the age group of 0-6 years for talukas. The district sex ratio for 0-6 years population stands at 967 females per 1,000 males. In rural areas this ratio is 973 and in urban areas the same is recorded at 881. Among talukas Devgadbaria has the highest sex ratio of 999 females for every 1,000 males in the age group of 0-6 years. The lowest sex ratio in 0-6 years population is found in Jhalod taluka at 949 females per 1,000 males. It is important to note that in rural areas Devgadbaria has sex ratio of 1,006 females per 1,000 males in age group of 0-6 years.

TABLE 11

SEX RATIO OF POPULATION IN THE AGE GROUP 0-6 FOR TALUKAS/C.D. BLOCKS, 2001

Sl.No.	Name of Taluka / C.D.Block	Total Population In 0-6 Age Group			Sex Ratio For 0-6 Age Group
		Persons	Males	Females	
1	2	3	4	5	6
1	Fatepura	39,057	19,717	19,340	981
2	Jhalod	70,,427	36,077	34,350	952
3	Limkheda	49,160	24,862	24,298	977
4	Dohad	57,735	29,121	28,614	983
5	Garbada	30,748	15,730	15,018	955
6	Devgadbaria	36,135	18,014	18,121	1,006
7	Dhanpur	27,677	14,048	13,629	970
	District (Rural) Total :	**310,939**	**157,569**	**153,370**	**973**

Table 11 gives details of sex ratio of population in the age group of 0-6 years for rural areas.The district (rural) sex ratio is recorded at 973 females for every 1,000 males. The highest sex ratio of 1,006 females is recorded in Devgadbaria C.D.Block and the lowest sex ratio of 952 females per 1,000 males is recorded in Jhalod C.D.Block. Except Jhalod, Garbada and Dhanpur Taluka/C.D.Block all other talukas have higher sex ratio than the district sex ratio of 973.

TABLE 12

SEX RATIO OF RURAL POPULATION IN THE AGE GROUP 0-6 BY RANGES, 2001

Range of Sex Ratio for Villages	Number of Inhabited Villages	Percentage of Villages In Each Range	Population 2001	Percentage Distribution of Population
1	2	3	4	5
Less than 700	12	1.7	2,709	0.9
700-749	14	2.0	2,262	0.7
750-799	27	3.9	5,480	1.8
800-849	55	7.9	15,895	5.1
850-899	76	11.0	29,598	9.5
900-949	104	15.0	58,484	18.8
950-999	120	17.3	80,790	26.0
1000-1099	167	24.1	77,271	24.9
1100+	118	17.0	38,450	12.4
District (Rural) Total :	**693**	**100.0**	**310,939**	**100.0**

Sex ratio (Rural) for District: 973

Table 12 shows sex ratio of rural population in the age group of 0-6 years by 9 different ranges. It also shows number of villages, percentage distribution of villages, population and percentage distribution of population among these ranges. Out of 693 villages 167 villages fall in sex ratio range of 1,000-1,099,120 villages fall in the range of 950-999, 104 villages are in the range of 900-949, and 118 villages are in the highest range of 1,100+. As many as 12 villages are in the range of less than 700 and a total of 172 villages are in the range of 700 to 899. As for percentage distribution of population the highest population of 26 per cent is in the range of 950-999 closely followed by 24.9 per cent in the range of 1,000-1,099.

TABLE 13

SEX RATIO OF POPULATION IN THE AGE GROUP 0-6 OF URBAN AGGLOMERATIONS / TOWNS, 2001

Sl. No.	Name of UA/ Town	Urban Status of Town	Total Population In 0-6 Age Group			Sex Ratio For 0-6Age Group
			Persons	Males	Females	
1	2	3	4	5	6	7
1	Devgadbaria	(M)	2,971	1,549	1,422	918
2	Dohad	(See Dohad Urban Agglomeration)				
	Dohad UA		15,851	8,479	7,372	869
	(a) Dohad	(M+OG)	13,888	7,427	6,461	870
	(i) Dohad	(M)	10,308	5,553	4,755	856
	(b) Freelandgunj	(CT)	1,963	1,052	911	866
3	Freelandgunj	(See Dohad Urban Agglomeration)				
4	Jhalod	(M)	4,187	2,202	1,985	901
	District(Urban) Total :		**23,009**	**12,230**	**10,779**	**881**

Table 13 gives details of sex ratio of population in the age group of 0-6 years in towns. The district (urban) sex ratio is 881 females per 1,000 males. The highest sex ratio among towns is recorded in Devgadbaria (M) at 918 females per 1,000 males. The lowest sex ratio is found in Dohad (M) at 856. Except Devgadbaria (M) and Jhalod (M) all other towns have lower sex ratio compared to district (urban) figure of 881.

TABLE 14

NUMBER AND PERCENTAGE OF SCHEDULED CASTES AND SCHEDULED TRIBES POPULATION IN TALUKAS / C.D.BLOCKS 2001

Sl. No.	Name of Taluka / C.D. Block	Total/ Rural/ Urban	Total Population	Total Sched-uled Castes Population	Total Sched-uled Tribes Population	Percantage of Scheduled Castes Popula-lation to Total Population	Percantage of Scheduled Tribes Popu-lation to Total Population
1	2	3	4	5	6	7	8
1	Fatepura	Total	185,419	3,037	170,982	1.6	92.2
		Rural	185,419	3,037	170,982	1.6	92.2
		Urban	0	0	0	0	0
2	Jhalod	Total	360,553	5,623	319,443	1.6	88.6
		Rural	335,458	4,631	307,955	1.4	91.8
		Urban	25,095	992	11,488	4	45.8
3	Limkheda	Total	239,357	4,344	146,764	1.8	61.3
		Rural	239,357	4,344	146,764	1.8	61.3
		Urban	0	0	0	0	0

Sl. No.	Name of Taluka / C.D. Block	Total/ Rural/ Urban	Total Population	Total Scheduled Castes Population	Total Scheduled Tribes Population	Percantage of Scheduled Castes Population to Total Population	Percantage of Scheduled Tribes Population to Total Population
1	2	3	4	5	6	7	8
4	Dohad	Total	368,484	8,197	273,469	2.2	74.2
		Rural	256,458	2,958	241,937	1.2	94.3
		Urban	112,026	5,239	31,532	4.7	28.1
5	Garbada	Total	142,448	2,639	134,378	1.9	94.3
		Rural	142,448	2,639	134,378	1.9	94.3
		Urban	0	0	0	0	0
6	Devgadbaria	Total	208,198	7,659	48,185	3.7	23.1
		Rural	188,996	6,648	45,555	3.5	24.1
		Urban	19,202	1,011	2,630	5.3	13.7
7	Dhanpur	Total	131,974	1,385	89,288	1	67.7
		Rural	131,974	1,385	89,288	1	67.7
		Urban	0	0	0	0	0
	District Total :	**Total**	**1,636,433**	**32,884**	**1,182,509**	**2**	**72.3**
		Rural	**1,480,110**	**25,642**	**1,136,859**	**1.7**	**76.8**
		Urban	**156,323**	**7,242**	**45,650**	**4.6**	**29.2**

Table 14 gives number and percentage of Scheduled Castes and Scheduled Tribes population in talukas. The total population of district is 1,636,433 and only 2 per cent of this belongs to Scheduled Castes and a huge 72.3 per cent of total population belongs to Scheduled Tribes. Thus, this district can be described as a tribal district. In rural areas the percentage of Scheduled Castes and Scheduled Tribes population are 1.7 per cent and 76.8 per cent respectively and in urban areas the same is found at 4.6 and 29.2 per cent respectively. This indicates that rural areas have more tribal population than urban areas and urban areas have more Scheduled Castes population than rural areas. Among talukas Garbada has the maximum population of Scheduled Tribes which is 94.3 per cent of total taluka population. The lowest Scheduled Tribes population is found in the taluka of Devgadbaria which is 23.1 per cent of total population.

TABLE 15

NUMBER AND PERCENTAGE OF SCHEDULED CASTES AND SCHEDULED TRIBES POPULATION IN TALUKAS / C.D. BLOCKS, 2001

Sl. No.	Name of Taluka/ C.D. Block	Total Population	Total Scheduled Castes Population	Total Scheduled Tribes Population	Percantage of Scheduled Castes Population to Total Population	Percantage of Scheduled Tribes Population to Total Population
1	2	3	4	5	6	7
1	Fatepura	185,419	3,037	170,982	1.6	92.2
2	Jhalod	335,458	4,631	307,955	1.4	91.8
3	Limkheda	239,357	4,344	146,764	1.8	61.3
4	Dohad	256,458	2,958	241,937	1.2	94.3
5	Garbada	142,448	2,639	134,378	1.9	94.3
6	Devgadbaria	188,996	6,648	45,555	3.5	24.1
7	Dhanpur	131,974	1,385	89,288	1	67.7
	District Total :	**1,480,110**	**25,642**	**1,136,859**	**1.7**	**76.8**

Table 15 gives details about the distribution of Scheduled Castes and Scheduled Tribes population in each Taluka/C.D.Block of the district. Only 1.7 per cent of rural population belongs to Scheduled Castes and 76.8 per cent Scheduled Tribes. Among Talukas /C.D.Blocks, Devgadbaria has the highest percentage of Scheduled Castes population which is 3.5 and the same has the lowest percentage of Scheduled Tribes population which is 24.1. Dohad and Garbada both the Talukas /C.D.Blocks have 94.3 per cent each of Scheduled Tribes, which is the highest in the district. The lowest Scheduled Castes population of only 1 per cent of total population is found in Dhanpur Taluka/ C.D.Bolock.

TABLE 16

PROPORTION OF SCHEDULED CASTES POPULATION TO TOTAL POPULATION IN VILLAGES, 2001

Percentage Range of Scheduled Castes Population to Total Population	Number of Villages	Percentage	Scheduled Castes Population	Percentage
1	2	3	4	5
Nil	390	56.3	0	0.0
Less than 5	246	35.5	10,954	42.7
5-10	45	6.5	9,527	37.2
11-20	9	1.3	3,268	12.7
21-30	2	0.3	1,332	5.2
31-40	1	0.1	561	2.2
41-50	0	0.0	0	0.0
51-75	0	0.0	0	0.0
76 and above	0	0.0	0	0.0
District Total:	**693**	**100.0**	**25,642**	**100.0**

Table 16 shows the number of villages according to the proportion of Scheduled Castes population to the total population in different ranges of percentage at district level. Out of 693 villages of the district 390 villages (56.30 per cent) do not have any population of Scheduled Castes. As much as 246 villages (35.5 per cent) with 42.7 per cent of Scheduled Castes population are in the range of less than 5.As many as 45 villages (6.5 per cent) with 37.2 per cent of Scheduled Castes population are in the range of 5-10. There is no village in the range of 41-50, 51-75 and 76 and above. There are 9, 2 and 1 villages in the ranges of 11-20, 21-30 and 31-40 respectively.

TABLE 17

PROPORTION OF SCHEDULED TRIBES POPULATION TO TOTAL POPULATION IN VILLAGES, 2001

Percentage Range of Scheduled Castes Population to Total Population	Number of Villages	Percentage	Scheduled Castes Population	Percentage
1	2	3	4	5
Nil	13	1.9	0	0.0
Less than 5	14	2.0	453	0.0
5-10	32	4.6	5,921	0.5
11-20	30	4.3	8,983	0.8
21-30	21	3.0	11,467	1.0
31-40	21	3.0	14,341	1.3
41-50	18	2.6	19,306	1.7
51-75	64	9.2	70,431	6.2
76 and above	480	69.3	1,005,957	88.5
District Total :	**693**	**100.0**	**1,136,859**	**100.0**

Table 17 gives details about the number of villages according to the proportion of Scheduled Tribes population to their total population in different percentage ranges of Scheduled Tribes population to total population. As Dohad district is one of the districts of the State where Scheduled Tribes population is very large. 480 villages (69.3 per cent) are in the highest percentage range of 76 and above. These 480 villages have 88.5 per cent of Scheduled Tribes community. There are only 13 villages (1.9 per cent) that do not have any Scheduled Tribes population and 14 villages (2 per cent) are in the range of less than 5 with Scheduled Tribes population of 453 persons As many as 64 villages (9.2 per cent) are in the range of 51-75 per cent with 6.2 per cent of population.

TABLE 18

NUMBER AND PERCENTAGE OF SCHEDULED CASTES AND SCHEDULED TRIBES POPULATION IN URBAN AGGLOMERATIONS / TOWNS, 2001

Sl. No.	Name of UA / Town	Total Population	Total Scheduled Castes Population	Total Scheduled Tribes Population	Percantage of Scheduled Castes Population to Total Population	Percantage of Scheduled Tribes Population to Total Population
1	2	3	4	5	6	7
1	Devgadbaria (M)	19,202	1,011	2,630	5.3	13.7
2	Dohad	(See Dohad Urban Agglomeration)				
	Dohad UA	112,026	5,239	31,532	4.7	28.1
	(a) Dohad (M+OG)	95,957	3,110	27,608	3.2	28.8
	(i) Dohad (M)	79,139	3,040	11,661	3.8	14.7
	(b) Freelandgunj (CT)	16,069	2,129	3,924	13.2	24.4
3	Freelandgunj (CT)	(See Dohad Urban Agglomeration)				
4	Jhalod (M)	25,095	992	11,488	4	45.8
	District (Urban) Total :	**156,323**	**7,242**	**45,650**	**4.6**	**29.2**

UA = Urban Agglomeration

Table 18 gives number and percentage of Scheduled Castes and Scheduled Tribes population in UA /Towns. Scheduled Castes and Scheduled Tribes population in the urban areas of the district are 7,242 and 45,650 respectively. In percentage term Scheduled Castes population is 4.6 and Scheduled Tribes population is 29.2. All the towns have Scheduled Tribes population. Among Towns Jhalod (M) has 45.8 per cent of population belonging to Scheduled Tribes which is highest, while Devgadbaria has the lowest at 13.7. All the towns of the district have Scheduled Castes population. Freelandgunj (CT) has the highest percentage (13.2) of Scheduled Castes population, whereas the lowest is at 3.2 recorded in Dohad (M+OG). In number terms Dohad (UA) has the highest population of Scheduled Castes and Scheduled Tribes at 5,239 and 31,532 persons respectively. The lowest Scheduled Castes population of 992 is found in Jhalod (M) and the lowest Scheduled Tribes population of 2,630 is recorded in Devgadbaria (M).

TABLE 19
SEX RATIO AMONG SCHEDULED CASTES AND SCHEDULED TRIBES IN TALUKAS/ C. D. BLOCKS, 2001

Sl. No.	Name of Taluka / C. D.Block	Scheduled Castes Sex Ratio	Scheduled Tribes Sex Ratio
1	2	3	4
1	Fatepura	988	997
2	Jhalod	967	984
3	Limkheda	989	1,000
4	Dohad	987	999
5	Garbada	968	993
6	Devgadbaria	1,010	980
7	Dhanpur	926	985
	District (Rural) Total :	**984**	**992**

SAX RATIO OF SC/ST

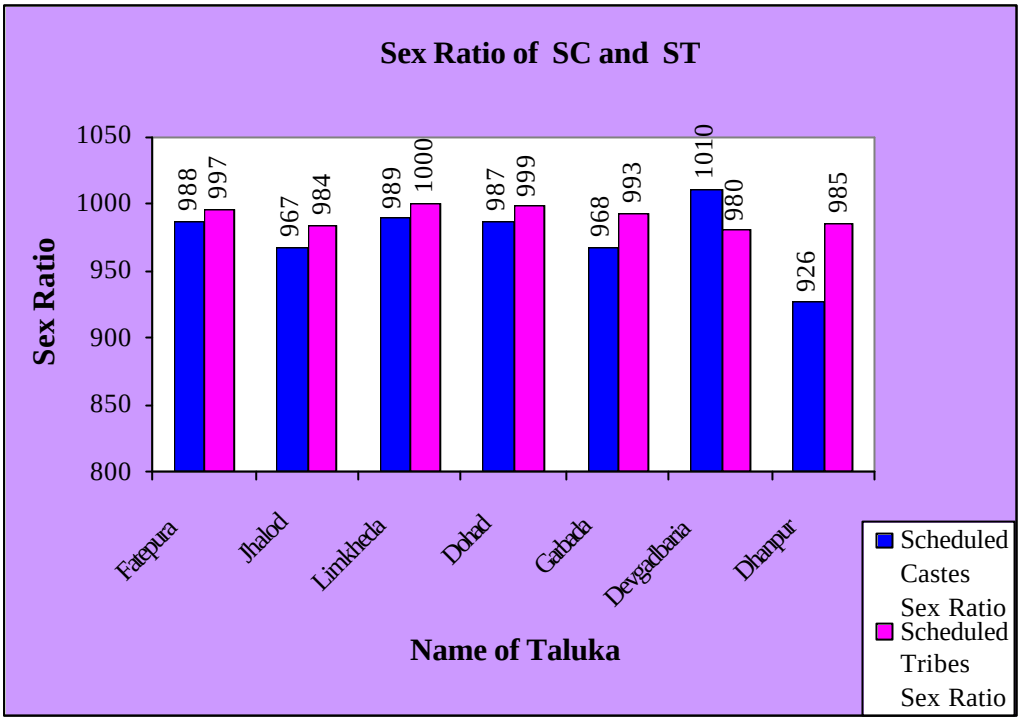

Table 19 shows sex ratio among Scheduled Castes and Scheduled Tribes in C.D. Blocks. The Scheduled Castes rural sex ratio is 984 females per 1,000 males and the Scheduled Tribes rural sex ratio is 992. Among the C.D. Blocks Devgadbaria has the highest Scheduled Castes sex ratio of 1,010 and the lowest Scheduled Castes sex ratio of 926 is recorded in Dhanpur. The highest Scheduled Tribes sex ratio of 1,000 is recorded in Limkheda against the lowest of 980 females per 1,000 males recorded in Devgadbaria.

TABLE 20

SEX RATIO AMONG SCHEDULED CASTES AND SCHEDULED TRIBES IN URBAN AGGLOMERATIONS / TOWNS, 2001

Sl.No.	Name of UA / Town	Scheduled Castes Sex Ratio	Scheduled Tribes Sex Ratio
1	2	3	4
1	Devgadbaria (M)	904	958
2	Dohad	(See Dohad Urban Agglomeration)	
	Dohad UA	974	977
	(a) Dohad (M+OG)	972	985
	(i) Dohad (M)	977	1,001
	(b) Freelandgunj (CT)	977	920
3	Freelandgunj (CT)	(See Dohad Urban Agglomeration)	
4	Jhalod (M)	934	1,002
	Sex ratio (Urban) for the district:	**958**	**982**

Table 20 shows sex ratio among Scheduled Castes and Scheduled Tribes in each town. The Scheduled Castes sex ratio (urban) for district is 958 and the same for Scheduled Tribes is 982. Among UA/Towns the highest Scheduled Castes sex ratio of 977 females per 1,000 males is found in Dohad (M) and Freelandgunj (CT) while Devgadbaria (M) has the lowest Scheduled Castes sex ratio of 904. As regards Scheduled Tribes sex ratio, the highest of 1,002 is found in Jhalod (M) closely followed by Dohad (M) at 1,001. The lowest Scheduled Tribes sex ratio among towns is recorded in Freelandgunj (CT) at 920 females per 1,000 males.

TABLE 21

NUMBER AND PERCENTAGE OF LITERATES AND ILLITERATES BY TALUKAS, 2001

Sl No.	Name of Taluka	Total / Rural / Urban	Number of Literates and Illiterates						Percentage of Literates			Gap in Males-Females Literacy Rate
			Number of Literates			Number of Illiterates						
			Persons	Males	Females	Persons	Males	Females	Persons	Males	Females	
1	2	3	4	5	6	7	8	9	10	11	12	13
1	Fatepura	Total	68,996	45,145	23,851	116,423	47,905	68,518	47.1	61.6	32.7	28.9
		Rural	68,996	45,145	23,851	116,423	47,905	68,518	47.1	61.6	32.7	28.9
		Urban	0	0	0	0	0	0	0	0	0	0
2	Jhalod	Total	130,442	83,406	47,036	230,111	98,661	131,450	45.6	58.0	33.1	24.9
		Rural	115,374	74,939	40,435	220,084	94,451	125,633	43.5	56.2	30.7	25.5
		Urban	15,068	8,467	6,601	10,027	4,210	5,817	72.1	80.8	63.3	17.6
3	Limkheda	Total	88,663	59,376	29,287	150,694	60,516	90,178	46.6	62.5	30.8	31.7
		Rural	88,663	59,376	29,287	150,694	60,516	90,178	46.6	62.5	30.8	31.7
		Urban	0	0	0	0	0	0	0	0	0	0
4	Dohad	Total	143,113	89,716	53,397	225,371	96,442	128,929	48.5	60.4	36.5	23.9
		Rural	66,045	46,452	19,593	190,413	82,064	108,349	33.2	46.7	19.7	27.0
		Urban	77,068	43,264	33,804	34,958	14,378	20,580	80.1	88.0	71.9	16.1
5	Garbada	Total	40,508	27,693	12,815	101,940	43,992	57,948	36.3	49.5	23.0	26.5
		Rural	40,508	27,693	12,815	101,940	43,992	57,948	36.3	49.5	23.0	26.5
		Urban	0	0	0	0	0	0	0	0	0	0
6	Devgadbaria	Total	83,104	56,997	26,107	125,094	47,675	77,419	49.1	67.0	31.1	35.9
		Rural	71,422	50,245	21,177	117,574	44,670	72,904	46.7	65.3	27.9	37.5
		Urban	11,682	6,752	4,930	7,520	3,005	4,515	72.0	82.3	61.4	20.8
7	Dhanpur	Total	33,248	23,007	10,241	98,726	43,677	55,049	31.9	43.7	19.8	23.9
		Rural	33,248	23,007	10,241	98,726	43,677	55,049	31.9	43.7	19.8	23.9
		Urban	0	0	0	0	0	0	0	0	0	0
District Total:		**Total**	**588,074**	**385,340**	**202,734**	**1,048,359**	**438,868**	**609,491**	**45.2**	**58.9**	**31.3**	**27.6**
		Rural	**484,256**	**326,857**	**157,399**	**995,854**	**417,275**	**578,579**	**41.4**	**55.7**	**27.0**	**28.7**
		Urban	**103,818**	**58,483**	**45,335**	**52,505**	**21,593**	**30,912**	**77.9**	**86.2**	**69.2**	**17.0**

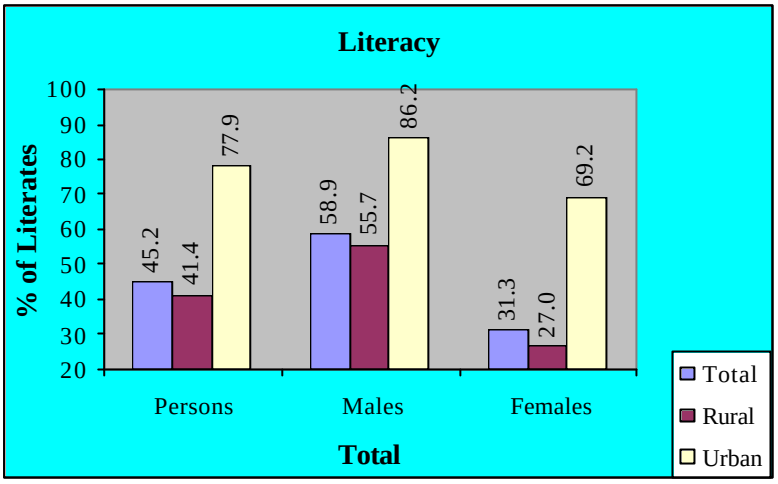

Table 21 gives number and percentage of literates and illiterates by talukas.The literacy rate is worked out by excluding population of age of 0-6 years. It can be seen that the district literacy rate is 45.2 per cent. In rural areas this rate is 41.4 per cent and in urban it is 77.9 per cent. This indicates that rural population is more illiterate than urban population. Among males and females, male literacy rate is recorded at 58.9 per cent against the female literacy rate of 31.3 per cent leaving a gap of 27.6 per cent between two genders. Among talukas the highest literacy rate of 49.1 per cent is recorded in Devgadbaria against the lowest of 31.9 per cent found in Dhanpur taluka. The highest gap in male/female literacy rate is found in Devgadbaria at 35.9 per cent whereas the lowest gap of 23.9 per cent is recorded in Dohad and Dhanpur talukas.

TABLE 22

NUMBER AND PERCENTAGE OF LITERATES AND ILLITERATES BY SEX IN TALUKAS / C.D.BLOCKS, 2001

Sl No.	Name of Taluka / C. D. Block	Number of Literates and Illiterates						Percentage of Literates			Gap in Males-Females
		Number of Literates			Number of Illiterates						
		Per-sons	Males	Fe-males	Per-sons	Males	Fe-males	Per-sons	Males	Fe-males	Literacy Rate
1	2	3	4	5	6	7	8	9	10	11	12
1	Fatepura	68,996	45,145	23,851	116,423	47,905	68,518	47.1	61.6	32.7	28.9
2	Jhalod	115,374	74,939	40,435	220,084	94,451	125,633	43.5	56.2	30.7	25.5
3	Limkheda	88,663	59,376	29,287	150,694	60,516	90,178	46.6	62.5	30.8	31.7
4	Dohad	66,045	46,452	19,593	190,413	82,064	108,349	33.2	46.7	19.7	27.0
5	Garbada	40,508	27,693	12,815	101,940	43,992	57,948	36.3	49.5	23.0	26.5
6	Devgadbaria	71,422	50,245	21,177	117,574	44,670	72,904	46.7	65.3	27.9	37.5
7	Dhanpur	33,248	23,007	10,241	98,726	43,677	55,049	31.9	43.7	19.8	23.9
	District (Rural) Total:	**484,256**	**326,857**	**157,399**	**995,854**	**417,275**	**578,579**	**41.4**	**55.7**	**27.0**	**28.7**

Table 22 gives number and percentage of literates and illiterates by sex in Talukas/C.D. Blocks. The district (rural) literacy rate is 41.4 per cent. In rural areas the male literacy rate is 55.7 per cent and female literacy rate is 27 per cent. This leaves a gap of 28.7 per cent in male/female literacy. Among Talukas/C.D. Blocks Fatepura has the highest literacy rate of 47. 1 per cent and Dhanpur has the lowest of 31.9 per cent.

TABLE 23

DISTRIBUTION OF VILLAGES BY LITERACY RATE RANGE, 2001

Range of Literacy Rate for Villages	Number of Inhabited Villages	Percentage Distribution of Villages	Population	Percentage Distribution of Population
1	2	3	4	5
0	0	0.0	0	0.0
1-10	7	1.0	10,556	0.7
11-20	38	5.5	87,997	5.9
21-30	99	14.3	260,086	17.6
31-40	143	20.6	325,120	22.0
41-50	205	29.6	422,543	28.5
51-60	127	18.3	248,722	16.8
61-70	63	9.1	96,011	6.5
71-80	11	1.6	29,075	2.0
81-90	0	0.0	0	0.0
91-99	0	0.0	0	0.0
100	0	0.0	0	0.0
District Total :	**693**	**100.0**	**1,480,110**	**100.0**

Literacy rate for District : 45.2

Table 23 gives distribution of villages by literacy rate range. There are 12 literacy rate ranges for villages. As many as 205 villages having 28.5 per cent of population are in the literacy rate range of 41-50. As much as 143 villages with 22.0 per cent population are in range of 31-40 and 127 villages with 16.8 per cent population are in range of 51-60. There is no village in range of 0 and in ranges of 81 to 100. As many as 11 villages with only 2.0 per cent of population are in the highest range of 71-80 and total of 144 villages with total of 24.2 per cent population are in the lower ranges of 1 to 30.

TABLE 24

NUMBER AND PERCENTAGE OF LITERATES AND ILLITERATES BY SEX IN URBAN AGGLOMERATIONS / TOWNS, 2001

Sl No.	Name and Urban Status of UA/Town	Number of Literates and Illiterates						Percentage of Literates			Gap in Males/ Females Literacy Rate
		Number of Literates			Number of Illiterates						
		Persons	Males	Females	Persons	Males	Females	Persons	Males	Females	
1	2	3	4	5	6	7	8	9	10	11	12
1	Devgadbaria (M)	11,682	6,752	4,930	7,520	3,005	4,515	72	82.3	61.4	20.8
2	Dohad	(See Dohad Urban Agglomeration)									
	Dohad UA	77,068	43,264	33,804	34,958	14,378	20,580	80.1	88	71.9	16.1
	(a) Dohad (M+OG)	64,722	36,238	28,484	31,235	13,083	18,152	78.9	86.5	70.9	15.6
	(i) Dohad (M)	58,752	32,178	26,574	20,387	8,547	11,840	85.4	91.5	79	12.5
	(b) Freelandgunj (CT)	12,346	7,026	5,320	3,723	1,295	2,428	87.5	96.7	77.8	18.8
3	Freelandgunj (CT)	(See Dohad Urban Agglomeration)									
4	Jhalod (M)	15,068	8,467	6,601	10,027	4,210	5,817	72.1	80.8	63.3	17.6
District(Urban) Total :		**103,818**	**58,483**	**45,335**	**52,505**	**21,593**	**30,912**	**77.9**	**86.2**	**69.2**	**17**

Table 24 gives details about number and percentage of literates and illiterates by sex in UA/ Towns. At district (urban) level 77.9 per cent of total population excluding population of 0-6 years of age is literate. The district (urban) male literacy rate is 86.2 per cent, which is higher than female literacy rate of 69.2 per cent leaving literacy gap of 17 per cent between two genders. Among towns Freelandgunj (CT) has the highest literacy rate of 87.5 per cent and Devgadbaria (M) has the lowest rate of 72 per cent.

TABLE 25

NUMBER AND PERCENTAGE OF SCHEDULED CASTES LITERATES AND ILLITERATES BY SEX IN TALUKAS / C.D. BLOCKS, 2001

Sl No.	Name of Taluka / C. D. Block	Number of Literates and Illiterates						Percentage of Literates			Gap in Males-Females Literacy Rate
		Number of Literates			Number of Illiterates						
		Person	Males	Females	Person	Males	Females	Person	Males	Females	
1	2	3	4	5	6	7	8	9	10	11	12
1	Fatepura	1,324	808	516	1,713	720	993	55	66.7	43.2	23.5
2	Jhalod	2,264	1,423	841	2,367	931	1,436	60	73.7	45.7	27.9
3	Limkheda	2,110	1,278	832	2,234	906	1,328	59.8	71.8	47.5	24.3
4	Dohad	1,394	890	504	1,564	599	965	57.9	74.2	41.7	32.5
5	Garbada	1,197	788	409	1,442	553	889	56.8	73	39.8	33.1
6	Devgadbaria	2,976	1,869	1,107	3,672	1,438	2,234	55.9	70.7	41.3	29.3
7	Dhanpur	480	303	177	905	416	489	43.2	52.5	33.2	19.3
	District (Rural)Total:	**11,745**	**7,359**	**4,386**	**13,897**	**5,563**	**8,334**	**56.9**	**70.6**	**42.9**	**27.7**

Table 25 gives the details about number and percentage of Scheduled Castes literates and illiterates by sex in Taluka / C.D. Blocks for population other than age of 0-6 years. The district (Rural) Scheduled Castes literacy rate is 56.9 per cent. The Scheduled Castes male literacy rate in rural areas is 70.6 per cent and Scheduled Castes female literacy rate is 42.9 per cent. This shows that there is a gap of 27.7 per cent in male/female literacy rate. Among Taluka / C.D. Blocks Jhalod has the highest Scheduled Castes literacy rate of 60 per cent against the lowest rate recorded in Dhanpur at 43.2 per cent.

TABLE 26

DISTRIBUTION OF VILLAGES BY LITERACY RATE RANGE FOR SCHEDULED CASTES POPULATION, 2001

Range of Literacy Rate for Villages	Number of Inhabited Villages	Percentage Distribution of Villages	Scheduled Castes Population	Percentage Distribution of Population
1	2	3	4	5
0	15	5.0	196	0.8
1-10	5	1.7	137	0.5
11-20	7	2.3	59	0.2
21-30	10	3.3	434	1.7
31-40	32	10.6	1,639	6.4
41-50	49	16.2	3,738	14.6
51-60	68	22.4	9,624	37.5
61-70	57	18.8	7,651	29.8
71-80	33	10.9	1,818	7.1
81-90	9	3.0	232	0.9
91-99	1	0.3	56	0.2
100	17	5.6	58	0.2
District Total:	**303**	**100.0**	**25,642**	**100.0**

Literacy rate for District (Rural) : 56.9

Table 26 reveals the distribution of villages in 12 different ranges of literacy rates for population of Scheduled Castes in rural areas of the district. No literate is reported in 15 villages comprising 5 per cent of total villages and comprising 0.8 per cent of total population of the district. As high as 68 villages accounting for 22.4 per cent of total villages show the literacy rates ranging from 51-60 per cent. As much as 118 villages having 24.2 per cent of total population of Scheduled Castes registered the literacy rate from 0 to 50 per cent. The higher literacy rate ranging from 71 to100 per cent covers 60 villages (19.8 per cent). The range between 51-60 per cent has the maximum number of villages i.e. 68 forming 22.4 per cent of total villages with the largest Scheduled Castes population of 37.5 per cent in the district. It can be seen that 17 villages (5.6 per cent of villages) with 0.2 per cent of Scheduled Castes population have all the Scheduled Castes persons recorded as literate.

TABLE 27

NUMBER AND PERCENTAGE OF SCHEDULED CASTES LITERATES AND ILLITERATES BY SEX IN TOWNS, 2001

Sl No.	Name and Urban Status of Town	Number of Literates and Illiterates						Percentage of Literates			Gap in Males/ Females Literacy Rate
		Number of Literates			Number of Illiterates						
		Persons	Males	Females	Persons	Males	Females	Persons	Males	Females	
1	2	3	4	5	6	7	8	9	10	11	12
1	Devgadbaria (M)	645	406	239	366	125	241	74.5	89.0	58.3	30.7
2	Dohad (M)	2,107	1,207	900	1003	370	633	79.3	89.9	68.5	21.3
3	Freelandgunj (CT)	1,459	852	607	670	225	445	79.9	93.0	66.6	26.4
4	Jhalod (M)	605	351	254	387	162	225	72.4	81.8	62.4	19.4
District	**(Urban) Total :**	**4,816**	**2,816**	**2,000**	**2,426**	**882**	**1,544**	**77.9**	**89.6**	**65.8**	**23.8**

Table 27 gives the details about absolute number and percentage of literates and illiterates for Scheduled Castes in urban areas for Dohad district. As much as 77.9 per cent of total Scheduled Castes population excluding the population of age group of 0-6 years is literate in the district. The corresponding proportion of male and female literates comes to 89.6 and 65.8 per cent respectively, indicating a wide gap of 23.8 per cent in literacy between two genders. Freelandgunj (CT) and Dohad (M) have recorded higher urban literacy rates of 79.9 per cent and 79.3 per cent respectively, which are higher than district (urban) literacy rate while Jhalod(M) and Devgadbaria (M) have recorded lower district (urban) literacy rates of 72.4 and 74.5 per cent respectively which are lower than the district literacy rates. The maximum difference between male and female literacy rate is recorded at 30.7 per cent in Devgadbaria (M).

TABLE 28

NUMBER AND PERCENTAGE OF SCHEDULED TRIBES LITERATES AND ILLITERATES BY SEX IN TALUKAS/ C.D. BLOCKS, 2001

Sl No.	Name of Talukas/ C. D. Block	Number of Literates and Illiterates						Percentage of Literates			Gap in Males/ Females Literacy Rate
		Number of Literates			Number of Illiterates						
		Persons	Males	Females	Persons	Males	Females	Persons	Males	Females	
1	2	3	4	5	6	7	8	9	10	11	12
1	Fatepura	60,244	40,022	20,222	110,738	45,602	65,136	44.8	59.5	30.1	29.4
2	Jhalod	98,703	64,992	33,711	209,252	90,254	118,998	40.8	53.5	28	25.5
3	Limkheda	45,050	30,196	14,854	101,714	43,183	58,531	39.4	52.9	26	26.9
4	Dohad	57,886	41,268	16,618	184,051	79,782	104,269	31	44.3	17.8	26.5
5	Garbada	35,893	24,798	11,095	98,485	42,641	55,844	34.2	47.3	21.1	26.2
6	Devgadbaria	13,634	9,606	4,028	31,921	13,399	18,522	37.4	52.1	22.3	29.8
7	Dhanpur	16,573	11,414	5,159	72,715	33,578	39,137	23.9	32.7	15	17.8
District (Rural) Total:		**327,983**	**222,296**	**105,687**	**808,876**	**348,439**	**460,437**	**36.9**	**50**	**23.8**	**26.1**

Table 28 gives the details about number and percentage of Scheduled Tribes literates, illiterates and literacy rates in rural areas of the district. As much as 36.9 per cent of total Scheduled Tribes rural population excluding age group of 0-6 years is literate in Dohad district. The corresponding proportion of male and female literates comes to 50 and 23.8 per cent respectively, which show a wide gap of 26.1 per cent in male and female literacy. Among Talukas/C. D. Blocks of the district, Fatepura Talukas/C. D. Blocks has the highest Scheduled Tribes rural literacy rate of 44.8 per cent and the lowest rate of 23.9 per cent is recorded in Dhanpur. Among the Taluka / C.D.Blocks the gap in male/female literacy rate varies from 17.8 per cent in Dhanpur to 29.8 per cent in Devgadbaria.

TABLE 29

DISTRIBUTION OF VILLAGES BY LITERACY RATE RANGE FOR SCHEDULED TRIBES POPULATION, 2001

Range of Literacy Rate for Villages	Number of Inhabited Villages	Percentage Distribution of Villages	Scheduled Tribes Population	Percentage Distribution of Population
1	2	3	4	5
0	2	0.3	10	0.0
1-10	10	1.5	10,608	0.9
11-20	61	9.0	118,910	10.5
21-30	126	18.5	262,823	23.1
31-40	166	24.4	317,374	27.9
41-50	156	22.9	256,794	22.6
51-60	102	15.0	124,360	10.9
61-70	45	6.6	37,639	3.3
71-80	9	1.3	8,156	0.7
81-90	3	0.4	185	0.0
91-99	0	0.0	0	0.0
100	0	0.0	0	0.0
District Total:	**680**	**100.0**	**1,136,859**	**100.0**

Literacy rate for District (Rural) : 36.9

Table 29 gives the details about the distribution of villages by 12 different literacy rate ranges for Scheduled Tribes population in the district. These is no literate in 2 villages (0.3 per cent) of the district, with Scheduled Tribes population of only 10 persons. The lower literacy rate of 1 to 50 per cent is observed in 519 (76.3 per cent) villages having 85 per cent of Scheduled Tribes population of the district. The medium literacy rate of 51 to 70 per cent is observed in 147 villages (21.6 per cent) of the district. The higher literacy ranges of 71-90 are observed in 12 villages (1.7 per cent) with Scheduled Tribes population of 0.7 per cent of the district Scheduled Tribes rural population. There is no village in the highest literacy ranges of 91 to 100, which indicates that no village in the district has 100 per cent of Scheduled Tribes as literates.

TABLE 30

NUMBER AND PERCENTAGE OF SCHEDULED TRIBES LITERATES AND ILLITERATES BY SEX IN TOWNS, 2001

Sl No.	Name and Urban Status of Town	Number of Literates and Illiterates						Percentage of Literates			Gap in Males/ Females Literacy Rate
		Number of Literates			Number of Illiterates						
		Persons	Males	Females	Persons	Males	Females	Persons	Males	Females	
1	2	3	4	5	6	7	8	9	10	11	12
1	Devgadbaria (M)	1,050	673	377	1,580	670	910	48.4	61.7	34.9	26.8
2	Dohad (M)	11,862	7,449	4,413	15,746	6,458	9,288	53.4	67.0	39.7	27.3
3	Freelandgunj (CT)	2,732	1,645	1,087	1,192	399	793	81.6	94.9	67.3	27.6
4	Jhalod (M)	5,173	3,069	2,104	6,315	2,668	3,647	55.9	66.9	45.0	21.9
District	**(Urban) Total :**	**20,817**	**12,836**	**7,981**	**24,833**	**10,195**	**14,638**	**56.3**	**69.3**	**43.2**	**26.1**

Table 30 gives the details about number and percentage of Scheduled Tribes literates, illiterates and the literacy rates in urban areas of towns in the district. As much as 56.3 per cent of urban population excluding age group of 0-6 years is literate in the district. The corresponding proportion of male and female literates comes to 69.3 and 43.2 per cent respectively, indicating a very wide gap of 26.1 per cent between male/female literacy. Among 4 towns of district Freelandgunj(CT) has recorded the highest urban literacy rate of 81.6 per cent against the lowest of 48.4 per cent recorded in Devgadbaria (M). The gap between male/female literacy varies from 21.9 per cent in Jhalod (M) to 27.6 per cent in Freelandgunj (CT).

TABLE 31

NUMBER AND PERCENTAGE OF MAIN WORKERS, MARGINAL WORKERS AND NON-WORKERS BY SEX IN TALUKAS, 2001

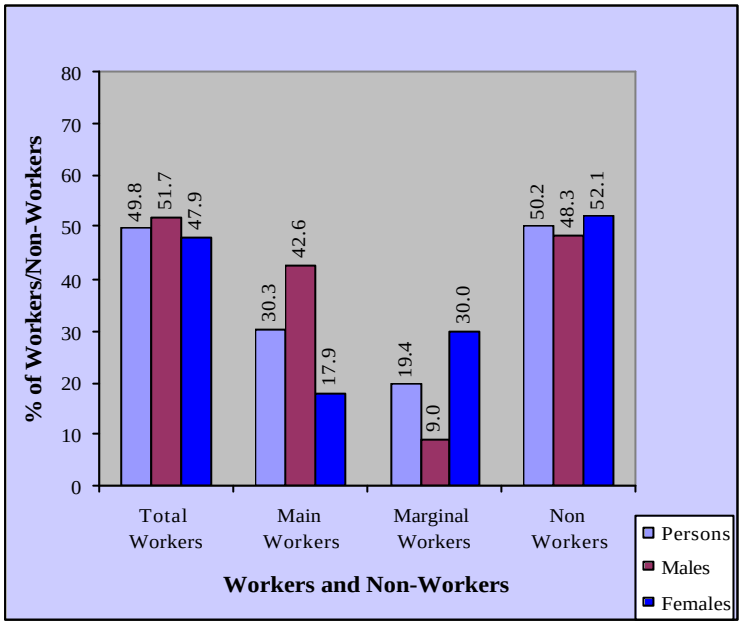

Sl. No.	Name of Taluka	Persons/ Males/ Females	Main Workers		Marginal Workers		Total Workers (Main and Marginal Workers)		Non Workers	
			Number	Percentage	Number	Percentage	Number	Percentage	Number	Percentage
1	2	3	4	5	6	7	8	9	10	11
1	Fatepura	185,419	71,669	38.7	26,012	14.0	97,681	52.7	87,738	47.3
		93,050	41,758	44.9	7,352	7.9	49,110	52.8	43,940	47.2
		92,369	29,911	32.4	18,660	20.2	48,571	52.6	43,798	47.4
2	Jhalod	360,553	118,742	32.9	58,522	16.2	177,264	49.2	183,289	50.8
		182,067	77,614	42.6	14,175	7.8	91,789	50.4	90,278	49.6
		178,486	41,128	23	44,347	24.8	85,475	47.9	93,011	52.1
3	Limkheda	239,357	57,140	23.9	63,562	26.6	120,702	50.4	118,655	49.6
		119,892	49,144	41.0	11,207	9.3	60,351	50.3	59,541	49.7
		119,465	7,996	6.7	52,355	43.8	60,351	50.5	59,114	49.5
4	Dohad	368,484	98,511	26.7	62,151	16.9	160,662	43.6	207,822	56.4
		186,158	76,804	41.3	15,418	8.3	92,222	49.5	93,936	50.5
		182,326	21,707	11.9	46,733	25.6	68,440	37.5	113,886	62.5

Sl. No.	Name of Taluka	Persons/ Males/ Females	Main Workers		Marginal Workers		Total Workers (Main and Marginal Workers)		Non Workers	
			Number	Percentage	Number	Percentage	Number	Percentage	Number	Percentage
1	2	3	4	5	6	7	8	9	10	11
5	Garbada	142,448	41,732	29.3	32,186	22.6	73,918	51.9	68,530	48.1
		71,685	29,157	40.7	8,206	11.4	37,363	52.1	34,322	47.9
		70,763	12,575	17.8	23,980	33.9	36,555	51.7	34,208	48.3
6	Devgadbaria	208,198	63,034	30.3	52,002	25.0	115,036	55.3	93,162	44.7
		104,672	47,894	45.8	12,071	11.5	59,965	57.3	44,707	42.7
		103,526	15,140	14.6	39,931	38.6	55,071	53.2	48,455	46.8
7	Dhanpur	131,974	45,582	34.5	23,745	18	69,327	52.5	62,647	47.5
		66,684	28,853	43.3	6,139	9.2	34,992	52.5	31,692	47.5
		65,290	16,729	25.6	17,606	27.0	34,335	52.6	30,955	47.4
District Total :		**1,636,433**	**496,410**	**30.4**	**318,180**	**19.4**	**814,590**	**49.8**	**821,843**	**50.2**
		824,208	**351,224**	**42.6**	**74,568**	**9.0**	**425,792**	**51.7**	**398,416**	**48.3**
		812,225	**145,186**	**17.9**	**243,612**	**30.0**	**388,798**	**47.9**	**423,427**	**52.1**

Table 31 shows absolute number and percentages of main workers, marginal workers, non-workers and total workers by sex at taluka level in the district as per 2001 Census. It can be observed that 49.8 per cent of total population is workers. Out of which main workers are 30.4 per cent and marginal workers are 19.4 per cent. The remaining 50.2 per cent are non-workers. Among the main workers male participation rate is 42.6 per cent while female main workers are recorded at 17.9 per cent. As far as marginal workers are concerned the female participation rate of 30.0 per cent is significantly higher than male marginal workers proportion of 9.0 per cent because of the fact that generally women are pursuing more than one activities at a time including their usual household duties.

TABLE 32

NUMBER AND PERCENTAGE OF MAIN WORKERS, MARGINAL WORKERS AND NON-WORKERS BY SEX IN TALUKAS/ C.D. BLOCKS, 2001

Sl. No.	Name of Taluka/ C. D. Block	Persons/ Males/ Females	Main Workers		Marginal Workers		Total Workers (Main and Marginal Workers)		Non Workers	
			Number	Percentage	Number	Percentage	Number	Percentage	Number	Percentage
1	2	3	4	5	6	7	8	9	10	11
1	Fatepura	185,419	71,669	38.7	26,012	14.0	97,681	52.7	87,738	47.3
		93,050	41,758	44.9	7,352	7.9	49,110	52.8	43,940	47.2
		92,369	29,911	32.4	18,660	20.2	48,571	52.6	43,798	47.4
2	Jhalod	335,458	111,457	33.2	56,983	17.0	168,440	50.2	167,018	49.8
		169,390	72,028	42.5	13,751	8.1	85,779	50.6	83,611	49.4
		166,068	39,429	23.7	43,232	26.0	82,661	49.8	83,407	50.2

Sl. No.	Name of Taluka/ C. D. Block	Persons/ Males/ Females	Main Workers		Marginal Workers		Total Workers (Main and Marginal Workers)		Non Workers	
			Number	Percentage	Number	Percentage	Number	Percentage	Number	Percentage
1	2	3	4	5	6	7	8	9	10	11
3	Limkheda	239,357	57,140	23.9	63,562	26.6	120,702	50.4	118,655	49.6
		119,892	49,144	41	11,207	9.3	60,351	50.3	59,541	49.7
		119,465	7,996	6.7	52,355	43.8	60,351	50.5	59,114	49.5
4	Dohad	256,458	67,907	26.5	58,648	22.9	126,555	49.3	129,903	50.7
		128,516	49,987	38.9	14,324	11.1	64,311	50.0	64,205	50.0
		127,942	17,920	14.0	44,324	34.6	62,244	48.7	65,698	51.3
5	Garbada	142,448	41,732	29.3	32,186	22.6	73,918	51.9	68,530	48.1
		71,685	29,157	40.7	8,206	11.4	37,363	52.1	34,322	47.9
		70,763	12,575	17.8	23,980	33.9	36,555	51.7	34,208	48.3
6	Devgadbaria	188,996	58,175	30.8	50,749	26.9	108,924	57.6	80,072	42.4
		94,915	43,529	45.9	11,703	12.3	55,232	58.2	39,683	41.8
		94,081	14,646	15.6	39,046	41.5	53,692	57.1	40,389	42.9
7	Dhanpur	131,974	45,582	34.5	23,745	18.0	69,327	52.5	62,647	47.5
		66,684	28,853	43.3	6,139	9.2	34,992	52.5	31,692	47.5
		65,290	16,729	25.6	17,606	27.0	34,335	52.6	30,955	47.4
District (Rural) Total:		**1,480,110**	**453,662**	**30.7**	**311,885**	**21.1**	**765,547**	**51.7**	**714,563**	**48.3**
		744132	**314,456**	**42.3**	**72,682**	**9.8**	**387,138**	**52.0**	**356,994**	**48.0**
		735978	**139,206**	**18.9**	**239,203**	**32.5**	**378,409**	**51.4**	**357,569**	**48.6**

Table 32 gives the details about Taluka/C.D. Blockwise absolute number and percentage of main workers, marginal workers, non-workers and total workers for rural population of the district. It can be seen that total workers are 51.7 per cent of total rural population. Out of this, 30.7 per cent are main workers and 21.1 per cent are marginal workers. The remaining 48.3 per cent are non-workers. Sexwise break up shows that participation of male and female workers as main workers is 42.3 and 18.9 per cent respectively. Male and Female marginal workers are accounted for 9.8 and 32.5 per cent respectively. This indicates that the percentage of marginal workers for female is higher than that of male. Similar trend is also observed at Taluka/C.D. Blockwise level also. Among Taluka/C.D. Blocks, Devgadbaria has the highest proportion of total workers where 57.6 per cent of total population is recorded as total workers, while the lowest percentage of 49.3 per cent is recorded in Dohad Taluka/C.D. Block.

TABLE 33

NUMBER AND PERCENTAGE OF MAIN WORKERS, MARGINAL WORKERS AND NON-WORKERS BY SEX IN URBAN AGGLOMERATIONS / TOWNS, 2001

Sl. No	Name and Urban Status of UA / Town	Persons/ Males/ Females	Total Population	Main Workers		Marginal Workers		Total Workers (Main and Marginal Workers)		Non Workers	
				Number	Percentage	Number	Percentage	Number	Percentage	Number	Percentage
1	2	3	4	5	6	7	8	9	10	11	12
1	Devgadbaria (M)	Persons	19,202	4,859	25.3	1,253	6.5	6,112	31.8	13,090	68.2
		Males	9,757	4,365	44.7	368	3.8	4,733	48.5	5,024	51.5
		Females	9,445	494	5.2	885	9.4	1,379	14.6	8,066	85.4
2	Dohad	(See Dohad Urban Agglomeration)									
	Dohad UA	Persons	112,026	30,604	27.3	3,503	3.1	34,107	30.4	77,919	69.6
		Males	57,642	26,817	46.5	1,094	1.9	27,911	48.4	29,731	51.6
		Females	54,384	3,787	7.0	2,409	4.4	6,196	11.4	48,188	88.6
	(a) Dohad (M+OG)	Persons	95,957	26,769	27.9	3,266	3.4	30,035	31.3	65,922	68.7
		Males	49,321	23,368	47.4	913	1.9	24,281	49.2	25,040	50.8
		Females	46,636	3,401	7.3	2,353	5	5,754	12.3	40,882	87.7
	(i) Dohad (M)	Persons	79,139	22,186	28.0	1,147	1.4	23,333	29.5	55,806	70.5
		Males	40,725	19,772	48.6	549	1.3	20,321	49.9	20,404	50.1
		Females	38,414	2,414	6.3	598	1.6	3,012	7.8	35,402	92.2
	(b) Freelandgunj (CT)	Persons	16,069	3,835	23.9	237	1.5	4,072	25.3	11,997	74.7
		Males	8,321	3,449	41.4	181	2.2	3,630	43.6	4,691	56.4
		Females	7,748	386	5.0	56	0.7	442	5.7	7,306	94.3
3	Jhalod (M)	Persons	25,095	7,285	29.0	1,539	6.1	8,824	35.2	16,271	64.8
		Males	12,677	5,586	44.1	424	3.3	6,010	47.4	6,667	52.6
		Females	12,418	1,699	13.7	1,115	9	2,814	22.7	9,604	77.3
District(Urban)Total:		**Persons**	**156,323**	**42,748**	**27.3**	**6,295**	**4**	**49,043**	**31.4**	**107,280**	**68.6**
		Males	**80,076**	**36,768**	**45.9**	**1,886**	**2.4**	**38,654**	**48.3**	**41,422**	**51.7**
		Females	**76,247**	**5,980**	**7.8**	**4,409**	**5.8**	**10,389**	**13.6**	**65,858**	**86.4**

Table 33 shows the absolute number with percentage of main workers, marginal workers, non-workers and total workers for urban population by sex at U.A/Towns level in Dohad district. Out of total population of 156323 persons of the district, 31.4 per cent is total workers out of which 27.3 per cent is main workers and 4 per cent is marginal workers. A very high proportion of 68.6 per cent of population is non workers. The sex-wise break up shows that 45.9 per cent male workers and only 7.8 per cent female workers are main workers. Among marginal workers 2.4 per cent is males and 5.8 per cent is females. The proportion of female marginal workers is higher than that of male marginal workers. In the district, highest percentage of total workers is recorded in Jhalod (M) at 35.2 per cent while the lowest of 25.3 per cent is registered in Freelandgunj (CT).

TABLE 34

DISTRIBUTION OF WORKERS BY SEX IN FOUR CATEGORIES OF ECONOMIC ACTIVITY IN TALUKAS, 2001

Sl. No.	Name of Taluka	Persons/ Males/ Females	Total Number of Workers (Main + Marginal)	Category of Workers			
				Cultivators	Agricultural Labourers	Household Industry Workers	Other Workers
1	2	3	4	5	6	7	8
1	Fatepura	185,419	97,681	68,194	23,247	1,098	5,142
			(52.7)	(69.8)	(23.8)	(1.1)	(5.3)
		93,050	49,110	36,930	7,712	619	3,849
			(52.8)	(75.2)	(15.7)	(1.3)	(7.8)
		92,369	48,571	31,264	15,535	479	1,293
			(52.6)	(64.4)	(32.0)	(1.0)	(2.7)
2	Jhalod	360,553	177,264	112,606	43,842	1,518	19,298
			(49.2)	(63.5)	(24.7)	(0.9)	(10.9)
		182,067	91,789	64,374	12,620	826	13,969
			(50.4)	(70.1)	(13.7)	(0.9)	(15.2)
		178,486	85,475	48,232	31,222	692	5,329
			(47.9)	(56.4)	(36.5)	(0.8)	(6.2)
3	Limkheda	239,357	120,702	85,274	17,332	1,106	16,990
			(50.4)	(70.6)	(14.4)	(0.9)	(14.1)
		119,892	60,351	44,921	5,203	566	9,661
			(50.3)	(74.4)	(8.6)	(0.9)	(16.0)
		119,465	60,351	40,353	12,129	540	7,329
			(50.5)	(66.9)	(20.1)	(0.9)	(12.1)
4	Dohad	368,484	160,662	62,505	44,132	1,595	52,430
			(43.6)	(38.9)	(27.5)	(1.0)	(32.6)
		186,158	92,222	39,755	11,435	931	40,101
			(49.5)	(43.1)	(12.4)	(1.0)	(43.5)
		182,326	68,440	22,750	32,697	664	12,329
			(37.5)	(33.2)	(47.8)	(1.0)	(18.0)

Sl. No.	Name of Taluka	Persons/ Males/ Females	Total Number of Workers (Main + Marginal)	Category of Workers			
				Cultivators	Agricultural Labourers	Household Industry Workers	Other Workers
1	2	3	4	5	6	7	8
5	Garbada	142,448	73,918	45,121	21,200	868	6,729
			(51.9)	(61.0)	(28.7)	(1.2)	(9.1)
		71,685	37,363	25,129	7,180	534	4,520
			(52.1)	(67.3)	(19.2)	(1.4)	(12.1)
		70,763	36,555	19,992	14,020	334	2,209
			(51.7)	(54.7)	(38.4)	(0.9)	(6.0)
6	Devgadbaria	208,198	115,036	77,000	14,310	1,478	22,248
			(55.3)	(66.9)	(12.4)	(1.3)	(19.3)
		104,672	59,965	39,275	4,503	764	15,423
			(57.3)	(65.5)	(7.5)	(1.3)	(25.7)
		103,526	55,071	37,725	9,807	714	6,825
			(53.2)	(68.5)	(17.8)	(1.3)	(12.4)
7	Dhanpur	131,974	69,327	44,736	14,418	511	9,662
			(52.5)	(64.5)	(20.8)	(0.7)	(13.9)
		66,684	34,992	26,584	4,294	266	3,848
			(52.5)	(76.0)	(12.3)	(0.8)	(11.0)
		65,290	34,335	18,152	10,124	245	5,814
			(52.6)	(52.9)	(29.5)	(0.7)	(16.9)
	District Total:	**1,636,433**	**814,590**	**495,436**	**178,481**	**8,174**	**132,499**
			(49.8)	**(60.8)**	**(21.9)**	**(1.0)**	**(16.3)**
		824,208	**425,792**	**276,968**	**52,947**	**4,506**	**91,371**
			(51.7)	**(65.0)**	**(12.4)**	**(1.1)**	**(21.5)**
		812,225	**388,798**	**218,468**	**125,534**	**3,668**	**41,128**
			(47.9)	**(56.2)**	**(32.3)**	**(0.9)**	**(10.6)**

Note: Percentages of Worker to Total Worker are given in brackets

Table 34 reveals that total workers are 49.8 per cent of total population. Out of this 60.8 per cent is cultivators, 21.9 per cent is Agricultural Labourers, 1 per cent Household Industry workers and 16.3 per cent is Other Workers. The proportion of cultivators varies between 70.6 per cent in Limkheda to 38.9 per cent in Dohad taluka. The percentage of male cultivators is 65 which is higher than that of female cultivators at 56.2. Among Agricultural Labourers percentage of female participation is higher at 32.3 per cent compared to male Agricultural Labourers at 12.4.

The percentage of Household Industry workers and Other Workers is comparatively low in the district as a whole as well as at individual taluka level. The highest proportion of 32.6 per cent of Other Workers is recorded in Dohad taluka whereas the lowest proportion of 5.3 per cent is in Fatepura.

TABLE 35

DISTRIBUTION OF WORKERS BY SEX IN FOUR CATEGORIES OF ECONOMIC ACTIVITY IN TALUKAS/ C.D. BLOCKS, 2001

Sl. No.	Name of Talukas/C. D. Block	Persons/ Males / Females	Total Number of Workers (Main + Marginal)	Category of Workers			
				Cultivators	Agricultural Labourers	Household Industry Workers	Other Workers
1	2	3	4	5	6	7	8
1	Fatepura	185,419	97,681	68,194	23,247	1,098	5,142
			(52.7)	(69.8)	(23.8)	(1.1)	(5.3)
		93,050	49,110	36,930	7,712	619	3,849
			(52.8)	(75.2)	(15.7)	(1.3)	(7.8)
		92,369	48,571	31,264	15,535	479	1,293
			(52.6)	(64.4)	(32.0)	(1.0)	(2.7)
2	Jhalod	335,458	168,440	110,368	42,859	1,357	13,856
			(50.2)	(65.5)	(25.4)	(0.8)	(8.2)
		169,390	85,779	63,119	12,276	760	9,624
			(50.6)	(73.6)	(14.3)	(0.9)	(11.2)
		166,068	82,661	47,249	30,583	597	4,232
			(49.8)	(57.2)	(37.0)	(0.7)	(5.1)
3	Limkheda	239,357	120,702	85,274	17,332	1,106	16,990
			(50.4)	(70.6)	(14.4)	(0.9)	(14.1)
		119,892	60,351	44,921	5,203	566	9,661
			(50.3)	(74.4)	(8.6)	(0.9)	(16.0)
		119,465	60,351	40,353	12,129	540	7,329
			(50.5)	(66.9)	(20.1)	(0.9)	(12.1)
4	Dohad	256,458	126,555	60,535	42,562	794	22,664
			(49.3)	(47.8)	(33.6)	(0.6)	(17.9)
		128,516	64,311	38,708	11,001	433	14,169
			(50.0)	(60.2)	(17.1)	(0.7)	(22.0)
		127,942	62,244	21,827	31,561	361	8,495
			(48.7)	(35.1)	(50.7)	(0.6)	(13.6)
5	Garbada	142,448	73,918	45,121	21,200	868	6,729
			(51.9)	(61.0)	(28.7)	(1.2)	(9.1)
		71,685	37,363	25,129	7,180	534	4,520
			(52.1)	(67.3)	(19.2)	(1.4)	(12.1)
		70,763	36,555	19,992	14,020	334	2,209
			(51.7)	(54.7)	(38.4)	(0.9)	(6.0)
6	Devgadbaria	188,996	108,924	76,460	13,981	1,293	17,190
			(57.6)	(70.2)	(12.8)	(1.2)	(15.8)
		94,915	55,232	38,978	4,398	646	11,210
			(58.2)	(70.6)	(8.0)	(1.2)	(20.3)
		94,081	53,692	37,482	9,583	647	5,980
			(57.1)	(69.8)	(17.8)	(1.2)	(11.1)
7	Dhanpur	131,974	69,327	44,736	14,418	511	9,662
			(52.5)	(64.5)	(20.8)	(0.7)	(13.9)
		66,684	34,992	26,584	4,294	266	3,848
			(52.5)	(76.0)	(12.3)	(0.8)	(11.0)
		65,290	34,335	18,152	10,124	245	5,814
			(52.6)	(52.9)	(29.5)	(0.7)	(16.9)
	District (Rural) Total:	**1,480,110**	**765,547**	**490,688**	**175,599**	**7,027**	**92,233**
			(51.7)	**(64.1)**	**(22.9)**	**(0.9)**	**(12.0)**
		744,132	**387,138**	**274369**	**52,064**	**3,824**	**56,881**
			(52.0)	**(70.9)**	**(13.4)**	**(1.0)**	**(14.7)**
		735,978	**378,409**	**216319**	**123,535**	**3,203**	**35,352**
			(51.4)	**(57.2)**	**(32.6)**	**(0.8)**	**(9.3)**

Note: Percentages of Worker to Total Worker are given in brackets

Table 35 gives the details of Taluka/C. D. Blockwise distribution of workers by sex with four categories of economic activity. It can be seen that proportion of total workers is 51.7 per cent in total rural population. Out of this 64.1 per cent is cultivators, 22.9 per cent is Agricultural Labourers, 12 per cent is Other Workers and only 0.9 per cent is Household Industry workers. Thus, it can be observed that cultivation is the main economic activity pursued by majority of workers and very small portion of workers is engaged in household industry. Sex wise distribution shows that out of total workers as high as 70.9 per cent of male workers and 57.2 per cent of female workers are engaged in cultivation while only 13.4 per cent of male workers and 32.6 per cent of female workers are engaged as Agricultural Labourers. Thus, overall more females are pursuing cultivation and Agricultural Labourers economic activity taken together compared to their male counterparts. This trend can be observed at Taluka / C.D. Block level also.

TABLE 36

DISTRIBUTION OF WORKERS BY SEX IN FOUR CATEGORIES OF ECONOMIC ACTIVITY OF URBAN AGGLOMERATIONS / TOWNS , 2001

Sl. No.	Name and Urban . Status of UA/ Town	Persons/ Males / Females	Total Population	Total Number of Workers (Main + Marginal)	Category of Workers			
					Cultivators	Agricultural Labourers	Household Industry Workers	Other Workers
1	2	3	4	5	6	7	8	9
1	Devgadbaria (M)	Persons	19,202	6,112	540	329	185	5,058
				(31.8)	(8.8)	(5.4)	(3.0)	(82.8)
		Males	9,757	4,733	297	105	118	4,213
				(48.5)	(6.3)	(2.2)	(2.5)	(89.0)
		Females	9,445	1,379	243	224	67	845
				(14.6)	(17.6)	(16.2)	(4.9)	(61.3)
2	Dohad			(see Dohad Urban Agglomeration)				
	Dohad UA	Persons	112,026	34,107	1970	1,570	801	29,766
				(30.4)	(5.8)	(4.6)	(2.3)	(87.3)
		Males	57,642	27,911	1,047	434	498	25,932
				(48.4)	(3.8)	(1.6)	(1.8)	(92.9)
		Females	54,384	6,196	923	1,136	303	3,834
				(11.4)	(14.9)	(18.3)	(4.9)	(61.9)
	(a) Dohad (M+OG)	Persons	95,957	30,035	1,970	1,568	750	25,747
				(31.3)	(6.6)	(5.2)	(2.5)	(85.7)
		Males	49,321	24,281	1,047	433	466	22,335
				(49.2)	(4.3)	(1.8)	(1.9)	(92.0)
		Females	46,636	5,754	923	1,135	284	3,412
				(12.3)	(16.0)	(19.7)	(4.9)	(59.3)
	(i) Dohad (M)	Persons	79,139	23,333	338	74	728	22,193
				(29.5)	(1.4)	(0.3)	(3.1)	(95.1)
		Males	40,725	20,321	227	59	460	19,575
				(49.9)	(1.1)	(0.3)	(2.3)	(96.3)
		Females	38,414	3,012	111	15	268	2,618
				(7.8)	(3.7)	(0.5)	(8.9)	(86.9)
	(b) Freelandgunj (CT)	Persons	16,069	4,072	0	2	51	4,019
				(25.3)	(0.0)	(0.0)	(1.3)	(98.7)
		Males	8,321	3,630	0	1	32	3,597
				(43.6)	(0.0)	(0.0)	(0.9)	(99.1)
		Females	7,748	442	0	1	19	422
				(5.7)	(0.0)	(0.2)	(4.3)	(95.5)

Sl. No.	Name and Urban . Status of UA/ Town	Persons/ Males / Females	Total Population	Total Number of Workers (Main + Marginal)	Category of Workers			
					Cultivators	Agricultural Labourers	Household Industry Workers	Other Workers
1	2	3	4	5	6	7	8	9
3	Jhalod (M)	Persons	25,095	8,824	2,238	983	161	5,442
				(35.2)	(25.4)	(11.1)	(1.8)	(61.7)
		Males	12,677	6,010	1,255	344	66	4345
				(47.4)	(20.9)	(5.7)	(1.1)	(72.3)
		Females	12,418	2,814	983	639	95	1,097
				(22.7)	(34.9)	(22.7)	(3.4)	(39.0)
District (Urban) Total :		**Persons**	**156,323**	**49,043**	**4,748**	**2,882**	**1147**	**40,266**
				(31.4)	**(9.7)**	**(5.9)**	**(2.3)**	**(82.1)**
		Males	**80,076**	**38,654**	**2,599**	**883**	**682**	**34,490**
				(48.3)	**(6.7)**	**(2.3)**	**(1.8)**	**(89.2)**
		Females	**76,247**	**10,389**	**2,149**	**1,999**	**465**	**5,776**
				(13.6)	**(20.7)**	**(19.2)**	**(4.5)**	**(55.6)**

UA = Urban Agglomeration

Table 36 details the distribution of workers by sex in four categories of economic activity in urban areas of the district. In the urban areas 31.4 per cent of population is recorded as total workers. Among total workers 9.7 per cent is cultivators, 5.9 per cent is agricultural labourers, 2.3 per cent is household industry workers and 82.1 per cent is other workers. This clearly indicates that other workers play a very vital and major role in providing employment to urban working population.

TABLE 37

DISTRIBUTION OF VILLAGES ACCORDING TO AVAILABILITY OF DIFFERENT AMENITIES, 2001

Sl. No.	Name of Taluka/C.D. Block	Number of Inhabited Villages	Type of Amenity available									
			Education	Medical	Improved Drinking Water*	Post Office #	Telephone	Transport Communication $	Banks	Agricultural Credit Societies	Approach by Pucca Road	Power Supply
1	2	3	4	5	6	7	8	9	10	11	12	13
1	Fatepura	96	95	96	96	36	23	90	2	2	83	96
		(100)	(99.0)	(100.0)	(100.0)	(37.5)	(24.0)	(93.8)	(2.1)	(2.1)	(86.5)	(100.0)
2	Jhalod	150	150	141	146	60	46	138	6	22	128	150
		(100)	(100.0)	(94.0)	(97.3)	(40.0)	(30.7)	(92.0)	(4.0)	(14.7)	(85.3)	(100.0)
3	Limkheda	152	152	104	148	39	19	102	7	23	109	152
		(100)	(100.0)	(68.4)	(97.4)	(25.7)	(12.5)	(67.1)	(4.6)	(15.1)	(71.7)	(100.0)
4	Dohad	85	85	76	85	37	37	79	5	31	79	85
		(100)	(100.0)	(89.4)	(100.0)	(43.5)	(43.5)	(92.9)	(5.9)	(36.5)	(92.9)	(100.0)
5	Garbada	34	34	34	34	20	22	32	4	7	34	34
		(100)	(100.0)	(100.0)	(100.0)	(58.8)	(64.7)	(94.1)	(11.8)	(20.6)	(100.0)	(100.0)
6	Devgadbaria	86	86	66	85	47	25	78	4	23	71	86
		(100)	(100.0)	(76.7)	(98.8)	(54.7)	(29.1)	(90.7)	(4.7)	(26.7)	(82.6)	(100.0)
7	Dhanpur	90	88	63	89	25	20	56	2	6	68	89
		(100)	(97.8)	(70.0)	(98.9)	(27.8)	(22.2)	(62.2)	(2.2)	(6.7)	(75.6)	(98.9)
	District Total:	**693**	**690**	**580**	**683**	**264**	**192**	**575**	**30**	**114**	**572**	**692**
		(100)	**(99.6)**	**(83.7)**	**(98.6)**	**(38.1)**	**(27.7)**	**(83.0)**	**(4.3)**	**(16.5)**	**(82.5)**	**(99.9)**

Note : Percentages are given in brackets.

* Based on the improved drinking water source, drinking water supply has been classified as 'Improved ' or otherwise. If the household has access to drinking water supplied from a tap or a and pump / tube well situated within or outside the premises it is considered as having access to 'Improved drinking water source'. However, the concept of improved drinking water is state specific and this is to be considered accordingly.

Post office includes Post office, telegraph office and Post and telegraph office.

$ Transport communication includes bus service, rail facility and navigable waterways.

Table 37 shows distribution of villages according to availability of different amenities. It can be seen that education and power supply facilities are available to 99.6 and 99.9 per cent of villages respectively. Out of 693 villages only 3 villages do not have any type of education facility and only 1 village does not have power supply. Medical, drinking water and approach by pucca road facilities are available to 83.7, 98.6 and 82.5 per cent of villages respectively. Only 38.1 per cent villages have post office and only 27.7 per cent have telephone facility. It appears that banking facility is not at all adequately available in rural areas as only 30 villages (i.e 4.3 per cent) out of total of 693 villages have banks. Facility of Agricultural Credit Society is available to 16.5 per cent of villages.

TABLE 38

NUMBER AND PERCENTAGE OF RURAL POPULATION SERVED BY DIFFERENTAMENITIES, 2001

Sl. No.	Name of Taluka/ C. D. Block	Total Population of Inhabited Villages	Type of Amenity available									
			Education	Medical	Improved Drinking Water*	Post Office #	Telephone	Transport/ Communications$	Banks	Agricultural Credit Societies	Approach by Pucca Road	Power Supply
1	2	3	4	5	6	7	8	9	10	11	12	13
1	Fatepura	185,419	185,267	185,419	185,419	108,088	75,641	179,901	9,147	4,886	171,466	185,419
		(100)	(99.9)	(100.0)	(100.0)	(58.3)	(40.8)	(97.0)	(4.9)	(2.6)	(92.5)	(100.0)
2	Jhalod	335,458	335,458	327,248	333,373	230,528	170,911	323,811	38,594	89,379	308,758	335,458
		(100)	(100.0)	(97.6)	(99.4)	(68.7)	(50.9)	(96.5)	(11.5)	(26.6)	(92.0)	(100.0)
3	Limkheda	239,357	239,357	183,500	236,400	102,792	56,023	189,795	21,526	53,450	192,071	239,357
		(100.0)	(100.0)	(76.7)	(98.8)	(42.9)	(23.4)	(79.3)	(9.0)	(22.3)	(80.2)	(100.0)
4	Dohad	256,458	256,458	239,522	256,458	150,252	148,774	243,946	16,188	93,587	248,935	256,458
		(100)	(100.0)	(93.4)	(100.0)	(58.6)	(58.0)	(95.1)	(6.3)	(36.5)	(97.1)	(100.0)
5	Garbada	142,448	142,448	142,448	142,448	97,899	104,629	138,727	34,946	43,230	142,448	142,448
		(100)	(100.0)	(100.0)	(100.0)	(68.7)	(73.5)	(97.4)	(24.5)	(30.3)	(100.0)	(100.0)
6	Devgadbaria	188,996	188,996	162,067	186,777	129,239	75,073	178,683	17,622	80,587	169,750	188,996
		(100)	(100.0)	(85.8)	(98.8)	(68.4)	(39.7)	(94.5)	(9.3)	(42.6)	(89.8)	(100.0)
7	Dhanpur	131,974	131,854	112,600	131,954	54,436	39,969	97,357	4,547	14,278	110,014	131,954
		(100)	(99.9)	(85.3)	(100.0)	(41.2)	(30.3)	(73.8)	(3.4)	(10.8)	(83.4)	(100.0)
District Total:		**1,480,110**	**1,479,838**	**1,352,804**	**1,472,829**	**873,234**	**671,020**	**1,352,220**	**142,570**	**379,397**	**1,343,442**	**1,480,09**
		(100)	**(99.98)**	**(91.4)**	**(99.5)**	**(59.0)**	**(45.3)**	**(91.4)**	**(9.6)**	**(25.6)**	**(90.8)**	**(99.98)**

Note : Percentages are given in brackets.

* Based on the improved drinking water source, drinking water supply has been classified as 'Improved ' or otherwise. If the household has access to drinking water supplied from a tap or a and pump / tube well situated within or outside the premises it is considered as having access to 'Improved drinking water source'. However, the concept of improved drinking water is state specific and this is to be considered accordingly.

\# Post office includes Post office, telegraph office and Post and telegraph office.

$ Transport/communication includes bus service, rail facility and navigable waterways.

Table 38 gives absolute number and percentage of rural population served by different amenities as per 2001 Census. It can be seen from the table that almost 99.9 per cent of rural population is served by Educational facility and Power Supply facility. Drinking water facility is also available to 99.5 per cent of rural population. As high as 91.4 per cent of population has Transport /Communication facility and 90.8 per cent of rural population enjoys the facility of pucca approach road. Post Office and Telephone facilities are available to 59.0 and 45.3 per cent of rural population respectively. As much as 25.6 per cent of rural population can avail facility of Agricultural Credit Society. But banking facility is available to only 9.6 per cent of rural population.

TABLE 39

DISTRIBUTION OF VILLAGES NOT HAVING CERTAIN AMENITIES, ARRANGED BY DISTANCE RANGES FROM THE PLACES WHERE THESE ARE AVAILABLE, 2001

Village Not Having The Amenity of		Distance Range of Place from the Villages Where the Amenity is Available			
		Less Than 5 Kilometres	5-10 Kilometres	10+ Kilometres	Total (Col. 2 - 4)
1		2	3	4	5
1.	Education :-				
	(a) Primary School	2	1	0	3
	(b) Middle School	0	0	0	0
	(c) Degree College	88	87	515	690
2.	Medical:-				
	(a) Hospital	111	119	453	683
	(b) PHC	289	182	182	653
3.	Post Office	322	60	48	430
4.	Telephone	218	115	168	501
5.	Bus Service	89	22	10	121
6.	Banks				
	(a) Commercial Bank	241	183	245	669
	(b) Co-operative Bank	215	195	265	675
7.	Agricultural Credit Society	336	138	105	579

Note : * In Gujarat State, the levels of education are classified as under
(i) Primary (from Std. I to VII passed)
(ii) Secondary/Matriculation(From Std. VIII to X passed)
(iii) Higher Secondary (From Std. XI to XII passed). Hence, details of 1 (b) are not shown. So, Middle School is 0.

Table 39 gives details about villages who do not have certain amenities within the village. This table also gives details about the distance at which the villages can avail the particular facility which is not available within the village. It can be seen that 515 villages do not have Degree College within the village and these villages have Degree College at a distance of 10 or more kms. Similarly 1 village has primary school and 87 villages have college(s) at a distance of 5-10 kms. As much as 453 villages have Hospitals and 182 villages have PHC available at a distance of 10 or more kms. As for Post Office, 322 villages have this facility within 5 kms and 108 have Post Office available at a distance of more than 5 kms. As much as 218 villages have Telephone within 5 kms and 168 villages have telephone facility at a distance of 10 or more kms. Bus facility is available to 89 villages within 5 kms and 32 villages have this facility at a distance of 5 or more kms. Commercial Banking facility is available to 241 villages within 5 kms, to 183 villages in 5-10 kms and 245 villages at a distance of 10 or more kms. Co-operative Banking facility is available to 215 villages within 5 kms and to 195 villages in 5-10 kms and to 265 villages at a distance of 10 or more kms. As many as 336 villages have Agricultural Credit Society withiin 5 kms and in all 243 villages have this facility at a distance of 5 or more kms.

TABLE 40

DISTRIBUTION OF VILLAGES ACCORDING TO THE DISTANCE FROM THE NEAREST STATUTORY TOWN AND AVAILABILITY OF DIFFERENT AMENITIES, 2001

Distance Range from the Nearest Statutory Town (In Kilometres)	Number of Inhabited Villages In Each Range	Type of Amenity available							
		Education	Medical	Post Office #	Telephone	Transport/ communications $	Banks	Agricultural Credit Societies	Approach by Pucca Road
1	2	3	4	5	6	7	8	9	10
less than 5	19	19	17	3	7	16	0	2	18
	(100.0)	(100.0)	(89.5)	(15.8)	(36.8)	(84.2)	(0.0)	(10.5)	(94.7)
5 -15	187	187	169	91	69	175	16	58	168
	(100.0)	(100.0)	(90.4)	(48.7)	(36.9)	(93.6)	(8.6)	(31.0)	(89.8)
16 - 50	464	462	378	164	113	368	14	50	367
	(100.0)	(99.6)	(81.5)	(35.3)	(24.4)	(79.3)	(3.0)	(10.8)	(79.1)
51+	22	22	16	6	3	16	0	4	18
	(100.0)	(100.0)	(72.7)	(27.3)	(13.6)	(72.7)	(0.0)	(18.2)	(81.8)
Unspecified	1	0	0	0	0	0	0	0	1
	(100.0)	(0.0)	(0.0)	(0.0)	(0.0)	(0.0)	(0.0)	(0.0)	(100.0)
District Total :	**693**	**690**	**580**	**264**	**192**	**575**	**30**	**114**	**572**
	(100.0)	**(99.6)**	**(83.7)**	**(38.1)**	**(27.7)**	**(83.0)**	**(4.3)**	**(16.5)**	**(82.5)**

Post office includes Post office, Telegraph office and Post and telegraph office.

$ Transport / communication includes bus service, rail facility and navigable waterways.

Table 40 shows distribution of villages in 4 distance ranges from the nearest statutory town and availability of different amenities as per 2001 Census. It can be seen that 19 villages have statutory town at a distance of less than 5 kms and all villages have 100 per cent Education facility and no village in this range has Banking facility. The proportion of availability of other amenities varies from 18 (94.7 per cent) villages with Power Supply to 2 (10.5 per cent) villages which have Agricultural Credit Societies. There are 187 villages in the distance range of 5-15 kms and they too have 100 per cent education facility. The availability of other amenities varies from 175 (93.6 per cent) villages to 16 (8.6 per cent) villages in this range. As many as 464 villages have nearest town in the range of 16-50 kms and out of them 462 villages have Education facility, 378 have Medical, 368 have Transport /Communication and 367 have approach by pucca roads. The availability of other amenities varies from 164 villages to 14 villages in this range. There are 22 villages which have statutory town at a distance of 51 and more kilometres. All these villages have Education facility but no village in this range has Banking facility. Other amenities are available in different proportion, which varies, from 18 villages (81.8 per cent) with Power Supply to 3 villages (13.6 per cent) which have Telephones. There is only one village in 'Unspecified' range and only Power Supply facility is available to this village.

TABLE 41

DISTRIBUTION OF VILLAGES ACCORDING TO POPULATION RANGE AND AMENITIES AVAILABLE, 2001

Population Range	Number of Inhabited Villages in Each Range	Type of Amenity available				
		Education	Medical	Improved Drinking Water *	Post Office#	Telephone
1	2	3	4	5	6	7
1-499	63	60	37	58	4	2
	(100.0)	(95.2)	(58.7)	(92.1)	(6.3)	(3.2)
500-999	144	144	107	142	22	14
	(100.0)	(100.0)	(74.3)	(98.6)	(15.3)	(9.7)
1,000-1,999	211	211	177	209	54	47
	(100.0)	(100.0)	(83.9)	(99.1)	(25.6)	(22.3)
2,000-4,999	223	223	208	222	135	89
	(100.0)	(100.0)	(93.3)	(99.6)	(60.5)	(39.9)
5,000-9,999	47	47	46	47	44	35
	(100.0)	(100.0)	(97.9)	(100.0)	(93.6)	(74.5)
10,000 +	5	5	5	5	5	5
	(100.0)	(100.0)	(100.0)	(100.0)	(100.0)	(100.0)
District Total :	**693**	**690**	**580**	**683**	**264**	**192**
	(100.0)	**(99.6)**	**(83.7)**	**(98.6)**	**(38.1)**	**(27.7)**

Population Range	Number of Inhabited Villages in Each range	Type of Amenity available				
		Transport $ Communi-cation	Banks	Agricultural Credit Societies	Approach by Pucca Road	Power Supply
1	2	8	9	10	11	12
1-499	63	40	0	1	40	62
	(100.0)	(63.5)	(0.0)	(1.6)	(63.5)	(98.4)
500-999	144	99	0	9	98	144
	(100.0)	(68.8)	(0.0)	(6.2)	(68.1)	(100.0)
1,000-1,999	211	171	3	24	174	211
	(100.0)	(81.0)	(1.4)	(11.4)	(82.5)	(100.0)
2,000-4,999	223	213	19	63	208	223
	(100.0)	(95.5)	(8.5)	(28.3)	(93.3)	(100.0)
5,000-9,999	47	47	5	13	47	47
	(100.0)	(100.0)	(10.6)	(27.7)	(100.0)	(100.0)
10,000 +	5	5	3	4	5	5
	(100.0)	(100.0)	(60.0)	(80.0)	(100.0)	(100.0)
District Total :	**693**	**575**	**30**	**114**	**572**	**692**
	(100.0)	**(83.0)**	**(4.3)**	**(16.5)**	**(82.5)**	**(99.9)**

Post office includes Post office, telegraph office and Post and telegraph office.

$ Transport / communication includes bus service, rail facility and navigable waterways.

* Based on the improved drinking water source, drinking water supply has been classified as 'Improved ' or therwise. If the household has access to drinking water supplied from a tap or a hand pump / tube well situated within or outside the premises it is considered as having access to 'Improved drinking water source'. However, the concept of improved drinking water is state specific and this is to be considered accordingly.

Table 41 shows distribution of villages in 6 population ranges and according to amenities available as per 2001 Census. There are 63 villages in population range of 1-499. Out of these 63 villages, 60 have Education facility, 62 have Power Supply and 58 have Drinking Water facility, while 40 villages have both Transport/Communication and Approach by Pucca Road facilities. No village has Banks and only 1 has Agricultural Credit Societies, 4 villages have Post Office and only 2 have Telephone.As many as 144 villages are in population range of 500-999. Education and Power Supply amenities are cent per cent available in this range. The proportion of villages for availability of other amenities varies from 142 villages to 9 villages. In this range too no village has Banking facility. As much as 211 villages are in the population range of 1,000-1,999. All these villages have Education and Power Supply facilities. All 223 villages are in the middle range of 2,000-4,999 and all these villages have Education as well as Power Supply facilities. In this range other amenities are available to villages in proportion of 8.5 per cent (19 villages) to 99.6 per cent (222 villages). A total of 47 villages are in the range of 5,000-9,999 and all these villages have Education, Improved Drinking water, Transport / Communications,Approach by Pucca Road and Power Supply facilities the remaining facilities are available. There are five villages in the highest population range of 10,000 and more and except facilities of Banks (3 villages) and Agricultural Credit Society (4 villages) all the remaining facilities are available to all these five villages.

TABLE 42

DISTRIBUTION OF VILLAGES ACCORDING TO LAND USE, 2001

Sl. No.	Name of Taluka / C.D.Block	Number of Inhabited Villages	Total Area (In Hectares)	Percentage of Cultivable Area to Total Area	Percentage of Irrigated Area to Total Cultivable Area
1	2	3	4	5	6
1	Fatepura	96	32,375.3	69.3	14.2
2	Jhalod	150	77,937.4	61.4	18.5
3	Limkheda	152	59,718.5	49.1	22.3
4	Dohad	85	57,985.0	61.2	24.2
5	Garbada	34	26,140.2	64.4	21.3
6	Devgadbaria	86	57,482.0	50.5	10.3
7	Dhanpur	90	46,638.7	36.4	15.0
	District Total :	**693**	**358,277.1**	**55.2**	**18.3**

Note : - Cultivable area = irrigated area + unirrigated area.

Table 42 shows distribution of villages according to land use as per 2001 Census.It can be seen that total area of 693 villages of the district is 358,277.1 hectares and 55.2 per cent of this area is cultivable area and 18.3 per cent of cultivable area is irrigated area.

TABLE 43

PER CAPITA RECEIPT AND EXPENDITURE IN STATUTORY TOWNS (In Rs.)

Sl. No.	Class, Name & Urban Status of the Town	Per Capita Receipt			Per Capita Expenditure					
		Total	Through Taxes	From all other Sources	Total	General Administration	Public health and Conveniences	Public Works	Public Institutions	Other(s)
1	2	3	4	5	6	7	8	9	10	11
1	IV Devgadbaria (M)	513.6	276.5	237.1	249.6	76.5	4.9	4.2	0	163.9
2	II Dohad (M)	566.9	285.3	281.6	547.7	144.7	114.4	250.5	0	38.2
3	III Jhalod (M)	446.9	126.7	320.3	280.4	46.5	95.9	104.9	0	33
District Total :		**538.2**	**255.7**	**282.4**	**459.1**	**117.8**	**96.1**	**190.7**	**0**	**54.4**

Table 43 details per capita receipt and expenditure in statutory towns of the district. The total per capita receipt of the district is Rs.538.2 which includes receipt of Rs.255.7 through taxes and Rs.282.4 from other sources. The per capita expenditure of Dohad district is Rs.459.1. Out of this, Rs.117.8 are spent for General Administration, Rs.96.1 for Public Health and Conveniences, Rs.190.7 for Public Works and Rs.54.4 for Other Workers. Among three statutory towns of the district Dohad (M) has reported per capita receipt and expenditure of Rs.566.9 and Rs.547.7 respectively, which are higher than that of district per capita receipt and expenditure. The other two towns of Devgadbaria (M) and Jhalod (M) have reported lower per capita receipt and expenditure than that of the district total.

TABLE 44

SCHOOLS/COLLEGES PER 10,000 POPULATION IN STATUTORY TOWNS, 2001

Sl. No.	Name and Urban Status of Town	Type of Educational Institution				
		Primary	Junior Secondary / Middle	Secondary / Matriculation	Senior Secondary	College
1	2	3	4	5	6	7
1	Devgadbaria (M)	3.6	0	1.6	1.6	0.5
2	Dohad (M)	2.5	0	1.8	1.7	0.2
3	Jhalod (M)	4.0	0	2.4	0.8	0.4
	District Total :	**2.9**	**0**	**1.9**	**1.5**	**0.3**

Note : * In Gujarat State, the levels of education are classified as under

(i) Primary (from Std. I to VII passed)

(ii) Secondary/Matriculation(From Std. VIII to X passed)

(iii) Higher Secondary (From Std. XI to XII passed), So, Middle School is 0.

Table 44 shows number of schools/colleges per 10,000 population in statutory towns. It can be observed that there are 2.9 Primary Schools in Dohad district per 10,000 population. Among statutory towns Jhalod(M) and Devgadbaria(M) have 4 and 3.6 primary schools respectively which are higher than district total, whereas Dohad (M) has 2.5 primary schools which is lower than the district total. There are 1.9 secondary schools in Dohad district per 10,000 population. There are 1.5 senior secondary schools in the district. Only Jhalod (M) has reported lesser number of senior secondary schools than district total. As regards Colleges, the district Dohad has reported 0.3 college per 10,000 population. Devgadbaria (M) and Jhalod(M) have 0.5 and 0.4 colleges respectively while Dohad (M) has only 0.2 college per 10,000 population.

TABLE 45

NUMBER OF BEDS IN MEDICAL INSTITUTIONS IN TOWNS, 2001

Sl. No.	Name and Urban Status of the Town	Number of Beds in Medical Institutions Per 10,000 Population
1	2	3
1	Devgadbaria (M)	64
2	Dohad	(See Dohad Urban Agglomeration)
	Dohad UA	
	(a) Dohad (M)	74
	(b) Freelandgunj(CT)	93
3	Jhalod(M)	100
	District Total :	**79**

UA : Urban Agglomeration

Table 45 shows number of beds per 10,000 population in medical institutions in towns of the district. There are 79 beds per 10,000 population in Dohad district. Out of four towns, Devgadbaria(M) and Dohad (M) have 64 and 74 beds respectively which are lower than district total. The remaining two towns of Freelandgunj (CT) and Jhalod (M) have reported higher number of beds at 93 and 100 beds per 10,000 population respectively.

TABLE 46

PROPORTION OF SLUM POPULATION IN TOWNS, 2001

Sl. No.	Name of the Town	Total Population	Slum Population	Percentage of Slum Population to Total Population
1	2	3	4	5
1	Dohad (M)	95,957	7,651	8
	District Total :	**95,957**	**7,651**	**8**

Table 46 gives the details about the proportion of slum population in towns. It reveals that in Dohad district only Dohad town has slum population. The slum population is 8 per cent of total population of Dohad town.

TABLE 47

MOST IMPORTANT COMMODITY EXPORTED OUT OF AND MANUFACTURED IN TOWNS, 2001

Sl. No.	Name and Urban Status of Town	Most Important Commodity	
		Manufactured	Exported
1	2	3	4
1	Devgadbaria (M)	Tur Maize Mowra & Mowra'S Doli	Tur Maize Mowra & Mowra'S Doli
2	Dohad (M)	Pulses Wheat Flour Products Diamond Cutting Machinery	Wheat Flour Products Gram Dal Besan Paddy
3	Freelandgunj (CT)	-	-
4	Jhalod (M)	Maize Paddy Tur (Arhar)	Fish Maize Paddy

Table 47 gives details of commodity exported out of and manufactured in towns of Dohad district. The main commodities manufactured in towns are Tur, Maize, Paddy, Pulses, Wheat flour Products, Mowra and Mowra's Doli and diamond cutting machinery. Except diamond cutting machinery and pulses all other commodities manufactured in the towns are also reported to be exported out of towns. Besides these, fish and Gram flour (Gram Dal Besan) are two other items reported to be exported out of towns.

TABLE 48

HOUSEHOLDS BY TENURE STATUS ANDNUMBER OF ROOMS OCCUPIED IN THE DISTRICT, 2001

Tenure Status	Number of Dwelling Room	Number of Households								
		Total			Scheduled Castes			Scheduled Tribes		
		Total	Rural	Urban	Total	Rural	Urban	Total	Rural	Urban
1	2	3	4	5	6	7	8	9	10	11
Owned	No exclusive room	17,130	16,899	231	350	331	19	15,547	15,383	164
	One room	129,421	123,211	6,210	3,381	2,953	428	98,299	94,863	3,436
	Two rooms	60,992	55,423	5,569	1,391	1,189	202	43,096	41,487	1,609
	Three rooms	15,730	11,775	3,955	371	247	124	7,446	6,993	453
	3+ rooms	6,652	3,339	3,313	191	88	103	1,881	1,604	277
	Median number of rooms	1	1	2	1	1	1	1	1	1
Rented	No exclusive room	312	242	70	71	59	12	137	124	13
	One room	4,433	1,272	3,161	369	63	306	1,488	462	1,026
	Two rooms	3,499	875	2,624	341	52	289	883	298	585
	Three rooms	1,824	334	1,490	162	16	146	328	103	225
	3+ rooms	457	98	359	52	23	29	74	20	54
	Median number of rooms	2	1	2	2	1	2	1	1	1
Others	No exclusive room	249	212	37	24	12	12	150	149	1
	One room	824	472	352	66	33	33	405	268	137
	Two rooms	584	262	322	58	16	42	205	140	65
	Three rooms	302	78	224	21	3	18	106	45	61
	3+ rooms	86	20	66	14	5	9	19	8	11
	Median number of rooms	1	1	2	2	1	2	1	1	2
Total	No exclusive room	17,691	17,353	338	445	402	43	15,834	15,656	178
	One room	134,678	124,955	9,723	3,816	3,049	767	100,192	95,593	4,599
	Two rooms	65,075	56,560	8,515	1,790	1,257	533	44,184	41,925	2,259
	Three rooms	17,856	12,187	5,669	554	266	288	7,880	7,141	739
	3+ rooms	7,195	3,457	3,738	257	116	141	1,974	1,632	342
	Median number of rooms	1	1	2	1	2	1	1	1	1
	District Total :	**242,495**	**214,512**	**27,983**	**6,862**	**5,090**	**1,772**	**170,064**	**161,947**	**8,117**

Source : Census of India 2001, H- series: "Tables on Houses, Household amenities and Assets."

Table 48 details the number of households by tenure status and number of rooms occupied in the district. The total number of households in the district is 242,495 having 214,512 households in rural areas and 27,983 in urban areas. Out of total households 6,862 households belong to Scheduled Castes and 170,064 belong to Scheduled Tribes. Out of total households of the district 229,925 households are living in their own houses consisting 94.8 per cent of total households, 10,525 (4.3 per cent) households are living in rented houses and 2,045 (0.8 per cent) households are living in other type of houses. Of these households the largest number of households i.e., 134,678 have occupied single room accommodation and is followed by 65,075 households having two-rooms accommodation. Three-rooms accommodation is occupied by 17,856 households. In the district more than three-rooms accommodation is occupied by 7,195 households while 17,691 households do not have exclusive room. In Dohad district 98.2 per cent of rural households have their own houses while 68.9 per cent of urban households have their own houses. Median number of rooms is found to be greater i.e; 2 in urban areas in comparision to rural areas for the district.

TABLE 49

PERCENTAGE DISTRIBUTION OF HOUSEHOLDS LIVING IN PERMANENT, SEMI PERMANENT AND TEMPORARY HOUSES, 2001

Sl.No.	Name of Taluka	Total			Rural			Urban		
		Permanent	Semi Permanent	Tempo-rary	Permanent	Semi Permanent	Tempo-rary	Permanent	Semi Permanent	Tempo-rary
1	2	3	4	5	6	7	8	9	10	11
1	Fatepura	3,876	17,690	6,967	3,876	17,690	6,967	0	0	0
		(13.6)	(62.0)	(24.4)	(13.6)	(62.0)	(24.4)	(0.0)	(0.0)	(0.0)
2	Jhalod	11,014	20,896	22,666	8,854	19,424	22,131	2,160	1,472	535
		(20.2)	(38.3)	(41.5)	(17.6)	(38.5)	(43.9)	(51.8)	(35.3)	(12.8)
3	Limkheda	5,716	26,935	2,074	5,716	26,935	2,074	0	0	0
		(16.5)	(77.6)	(6.0)	(16.5)	(77.6)	(6.0)	(0.0)	(0.0)	(0.0)
4	Dohad	21,315	19,489	13,716	6,329	15,375	12,795	14,986	4,114	921
		(39.1)	(35.8)	(25.2)	(18.4)	(44.6)	(37.1)	(74.9)	(20.6)	(4.6)
5	Garbada	4,464	14,167	817	4,464	14,167	817	0	0	0
		(23.0)	(72.9)	(4.2)	(23.0)	(72.9)	(4.2)	(0.0)	(0.0)	(0.0)
6	Devgadbaria	12,118	18,866	666	9,782	17,504	570	2,336	1,362	96
		(38.3)	(59.6)	(2.1)	(35.1)	(62.8)	(2.1)	(61.6)	(35.9)	(2.5)
7	Dhanpur	3,164	13,674	2,113	3,164	13,674	2113	0	0	0
		(16.7)	(72.2)	(11.2)	(16.7)	(72.2)	(11.2)	(0.0)	(0.0)	(0.0)
District Total :		**61,667**	**131,717**	**49,019**	**42,185**	**124,769**	**47,467**	**19,482**	**6,948**	**1,552**
		(25.4)	**(54.3)**	**(20.2)**	**(19.7)**	**(58.2)**	**(22.1)**	**(69.6)**	**(24.8)**	**(5.6)**

Source : Census of India 2001, H - series : "Tables on Houses, Household amenities and Assets."

Note :

Permanent : Permanent houses refers to those houses whose wall & roofs are made of pucca materials i.e., where, burnt Bricks, G.I Sheets or other metal sheets, stone cement concrete is used for wall and tiles, slate, shingle, corrugated iron, zinc or other metal sheets, asbestos sheets, bricks, lime and stone and RBC/RCC concrete are used for roof.

Semi permanent :Semi-permanent houses refer to those houses made of other types of materials.

Temporary : Temporary houses refers to those houses having wall and roofs made of Kachcha materials i.e. where grass, leaves, reeds, bamboo mud, unburnt bricks etc. are used for the construction of walls and grass, leaves, reeds, bamboo hatch, mud, unburnt bricks, wood etc. are used for roofs.

Table 49 gives the details about the percentage distribution of households living in permanent, semi-permanent and temporary houses in the district. As much as 25.4 per cent of households in the district are living in houses made of pucca materials, majority of residences belonging to 54.3 per cent households are of semi-permanent nature and 20.2 per cent households live in houses made of temporary materials. In rural areas 58.2 per cent households are living in semi-permanent houses followed by 22.1 per cent in temporary and 19.7 per cent in permanent houses. As far as urban areas of the district are concerned 69.6 per cent of households are living in permanent houses. Comparatively in urban areas houses of permanent nature are found to be more. As much as 24.8 per cent of households in urban areas have semi-permanent houses and only 5.6 per cent of households are living in the houses of temporary nature.

TABLE 50

PERCENTAGE OF HOUSEHOLDS HAVING IMPROVED DRINKING WATER SOURCE, ELECTRICITY, BATHROOM, TOILET AND DRAINAGE FACILITY, 2001

Sl.No.	Taluka	Total / Rural / Urban	Number of Households	Number and Percentage of Households Having				
				Improved Drinking Water*	Electricity	Bathroom @	Toilet $	Drainage #
1	2	3	4	5	6	7	8	9
1	Fatepura	Total	28,624	13,537	8,699	3,231	3,428	3,004
				(47.3)	(30.4)	(11.3)	(12.0)	(10.5)
		Rural	28,624	13,537	8,699	3,231	3,428	3,004
				(47.3)	(30.4)	(11.3)	(12.0)	(10.5)
		Urban	0	0	0	0	0	0
				(0)	(0)	(0)	(0)	(0)
2	Jhalod	Total	54,619	30,786	19,129	6,617	5,306	4,530
				(56.4)	(35.0)	(12.1)	(9.7)	(8.3)
		Rural	50,451	28,156	16,259	4,480	3,239	2,536
				(55.8)	(32.2)	(8.9)	(6.4)	(5.0)
		Urban	4,168	2,630	2,870	2,137	2,067	1,994
				(63.1)	(68.9)	(51.3)	(49.6)	(47.8)
3	Limkheda	Total	34,732	14,760	11,683	3,016	3,199	2,772
				(42.5)	(33.6)	(8.7)	(9.2)	(8.0)
		Rural	34,732	14,760	11,683	3,016	3,199	2,772
				(42.5)	(33.6)	(8.7)	(9.2)	(8.0)
		Urban	0	0	0	0	0	0
				(0)	(0)	(0)	(0)	(0)
4	Dohad	Total	54,536	44,926	28,843	16,939	15,276	16,308
				(82.4)	(52.9)	(31.1)	(28.0)	(29.9)
		Rural	34,515	26,185	11,423	2,472	1,104	578
				(75.9)	(33.1)	(7.2)	(3.2)	(1.7)
		Urban	20,021	18,741	17,420	14,467	14,172	15,730
				(93.6)	(87.0)	(72.3)	(70.8)	(78.6)
5	Garbada	Total	19,448	13,523	9,266	1,386	856	710
				(69.5)	(47.7)	(7.1)	(4.4)	(3.7)
		Rural	19,448	13,523	9,266	1,386	856	710
				(69.5)	(47.7)	(7.1)	(4.4)	(3.7)
		Urban	0	0	0	0	0	0
				(0)	(0)	(0)	(0)	(0)

Sl. No.	Name of Taluka	Total / Rural / Urban	Number of Households	Improved Drinking Water*	Number and Percentage of Households Having			
					Electricity	Bathroom@	Toilet$	Drainage #
1	2	3	4	5	6	7	8	9
6	Devgadbaria	Total	31,652	15,944	12,226	3,661	3,270	2,946
				(50.4)	(38.6)	(11.6)	(10.3)	(9.3)
		Rural	27,858	12,457	9,473	1,328	1,277	894
				(44.7)	(34.0)	(4.8)	(4.6)	(3.2)
		Urban	3,794	3,487	2,753	2,333	1,993	2,052
				(91.9)	(72. 6)	(61.5)	(52.5)	(54.1)
7	Dhanpur	Total	18,974	10,514	5,300	725	550	356
				(55.4)	(27.9)	(3.8)	(2.9)	(1.9)
		Rural	18,974	10,514	5,300	725	550	356
				(55.4)	(27.9)	(3.8)	(2.9)	(1.9)
		Urban	0	0	0	0	0	0
				(0)	(0)	(0)	(0)	(0)
District Total :		**Total**	**242,495**	**143,951**	**95,146**	**35,575**	**31,885**	**30,626**
				(59.4)	**(39.2)**	**(14.7)**	**(13.1)**	**(12.6)**
		Rural	**214,512**	**119,093**	**72,103**	**16,638**	**13,653**	**10,850**
				(55.5)	**(33.6)**	**(7.8)**	**(6.4)**	**(5.1)**
		Urban	**27,983**	**24,858**	**23,043**	**18,937**	**18,232**	**19,776**
				(88.8)	**(82.4)**	**(67.7)**	**(65.2)**	**(70.7)**

Source : Census of India 2001, H- series: "Tables on Houses, Household amenities and Assets."

Note : * Based on the improved drinking water source, drinking water supply has been classified as 'Improved ' or otherwise. If the household has access to drinking water supplied from a tap or a hand pump/tube well situated within or outside the premises it is considered as having access to `Improved drinking water source'. However, the concept of improved drinking water is state specific and this is to be considered accordingly.

@ Bathroom means bathroom within the house.

$ Toilet means toilet within the house.

Drainage means closed and open drainage.

Percentage is given in brackets after the number of households.

Table 50 shows percentage of households having facilities of drinking water, electricity, bathroom, toilet and drainage in the district and talukas/tahsils. Out of 242,495 households, 143,951 (59.4 per cent) have improved drinking water facility and 95,146 (39.2 per cent) households have electricity. Bathroom, toilet and drainage facilities are available to 35,575 (14.7 per cent), 31,885 (13.1 per cent) and 30,626 (12.6 per cent) households respectively. This shows that availability of basic sanitary facilities is very much inadequate in the district. In rural areas only 16,638 (7.8 per cent) households have bathrooms, 13,653 (6.4 per cent) have toilet and only 10,850 (5.1 per cent) households have drainage facilities. As regards the availability of improved drinking water and electricity facilities 119,093 (55.5 per cent) households and 72,103 (33.6 per cent) households have these facilities respectively. In comparison to rural areas urban areas are more blessed with all these facilities as 24,858 (88.8 per cent) households have improved drinking water facilities and 23,043 (82.4 per cent) households have electricity, whereas bathroom, toilet and drainage facilities are available to 18,937 (67.7 per cent), 18,232 (65.2 per cent) and 19,776 (70.7 per cent) households respectively.

TABLE 51

NUMBER AND PERCENTAGE OF HOUSEHOLDS BY TYPE OF FUEL USED FOR COOKING, 2001

Sl. No.	Name of Taluka	Total/ Rural/ Urban	Total House-Hold	Fire Wood	Crop Residue	Cow-dung Cake	Electricity	Coal/ Lignite (Charcoal)
1	2	3	4	5	6	7	8	9
1	Fatepura	Total	28,534	22,284	3,908	1,275	1	1
				(78.1)	(13.7)	(4.5)	(0.0)	(0.0)
		Rural	28,534	22,284	3,908	1,275	1	1
				(78.1)	(13.7)	(4.5)	(0.0)	(0.0)
		Urban	0	0	0	0	0	0
				(0)	(0)	(0)	(0)	(0)
2	Jhalod	Total	54,619	33,439	4,705	12,204	1	19
				(61.2)	(8.6)	(22.3)	(0.0)	(0.0)
		Rural	50,451	31,621	4,522	11,968	1	17
				(62.7)	(9.0)	(23.7)	(0.0)	(0.0)
		Urban	4,168	1,818	183	236	0	2
				(43.6)	(4.4)	(5.7)	(0)	(0.1)
3	Limkheda	Total	34,732	27,598	4,859	1,206	1	2
				(79.5)	(14.0)	(3.5)	(0.0)	(0.0)
		Rural	34,732	27,598	4,859	1,206	1	2
				(79.5)	(14.0)	(3.5)	(0.0)	(0.0)
		Urban	0	0	0	0	0	0
				(0)	(0)	(0)	(0)	(0)
4	Dohad	Total	54,536	30,211	3,285	5,592	0	84
				(55.4)	(6.0)	(10.3)	(0)	(0.2)
		Rural	34,515	25,533	2,822	5,160	0	38
				(74.0)	(8.2)	(15.0)	(0)	(0.1)
		Urban	20,021	4,678	463	432	0	46
				(23.4)	(2.3)	(2.2)	(0)	(0.2)
5	Garbada	Total	19,448	15,726	729	2,217	0	4
				(80.9)	(3.8)	(11.4)	(0)	(0.0)
		Rural	19,448	15,726	729	2,217	0	4
				(80.9)	(3.8)	(11.4)	(0)	(0.0)
		Urban	0	0	0	0	0	0
				(0)	(0)	(0)	(0)	(0)
6	Devgadbaria	Total	31,652	26,802	2,060	96	0	4
				(84.7)	(6.5)	(0.3)	(0)	(0.0)
		Rural	27,858	25,247	2,016	91	0	4
				(90.6)	(7.2)	(0.3)	(0)	(0.0)
		Urban	3,794	1,555	44	5	0	0
				(41.0)	(1.2)	(0.1)	(0)	(0)
7	Dhanpur	Total	18,974	16,975	1,476	133	0	2
				(89.5)	(7.8)	(0.7)	(0)	(0.0)
		Rural	18,974	16,975	1,476	133	0	2
				(89.5)	(7.8)	(0.7)	(0)	(0.0)
		Urban	0	0	0	0	0	0
				(0)	(0)	(0)	(0)	(0)
	District Total :	**Total**	**242,495**	**173,035**	**21,022**	**22,723**	**3**	**116**
				(71.4)	**(8.7)**	**(9.4)**	**(0.0)**	**(0.1)**
		Rural	**214,512**	**164,984**	**20,332**	**22,050**	**3**	**68**
				(76.9)	**(9.5)**	**(10.3)**	**(0.0)**	**(0.0)**
		Urban	**27,983**	**8,051**	**690**	**673**	**0**	**48**
				(28.8)	**(2.5)**	**(2.4)**	**(0)**	**(0.2)**

TABLE 51 (Contd.)

Sl. No.	Name of Taluka	Total/ Rural/ Urban	Total HouseHold	Cooking Gas (LPG)	Biogas	Kerosene	Others	No Cooking
1	2	3	4	10	11	12	13	14
1	Fatepura	Total	28,534	357	44	639	2	23
				(1.3)	(0.2)	(2.2)	(0.0)	(0.1)
		Rural	28,534	357	44	639	2	23
				(1.3)	(0.2)	(2.2)	(0.0)	(0.1)
		Urban	0	0	0	0	0	0
				(0)	(0)	(0)	(0)	(0)
2	Jhalod	Total	54,619	1,706	189	2,190	37	129
				(3.1)	(0.4)	(4.0)	(0.1)	(0.2)
		Rural	50,451	837	121	1,229	37	98
				(1.7)	(0.2)	(2.4)	(0.1)	(0.2)
		Urban	4,168	869	68	961	0	31
				(20.9)	(1.6)	(23.1)	(0)	(0.7)
3	Limkheda	Total	34,732	442	25	545	2	52
				(1.3)	(0.1)	(1.6)	(0.0)	(0.2)
		Rural	34,732	442	25	545	2	52
				(1.3)	(0.1)	(1.6)	(0.0)	(0.2)
		Urban	0	0	0	0	0	0
				(0)	(0)	(0)	(0)	(0)
4	Dohad	Total	54,536	13,151	111	1,890	74	138
				(24.1)	(0.2)	(3.5)	(0.1)	(0.3)
		Rural	34,515	457	99	266	74	66
				(1.3)	(0.3)	(0.8)	(0.2)	(0.2)
		Urban	20,021	12,694	12	1,624	0	72
				(63.4)	(0.1)	(8.1)	(0)	(0.4)
5	Garbada	Total	19,448	431	15	271	0	55
				(2.2)	(0.1)	(1.4)	(0)	(0.3)
		Rural	19,448	431	15	271	0	55
				(2.2)	(0.1)	(1.4)	(0)	(0.3)
		Urban	0	0	0	0	0	0
				(0)	(0)	(0)	(0)	(0)
6	Devgadbaria	Total	31,652	919	2	1,693	0	76
				(2.9)	(0.0)	(5.4)	(0)	(0.2)
		Rural	27,858	145	1	295	0	59
				(0.5)	(0.0)	(1.1)	(0)	(0.2)
		Urban	3,794	774	1	1,398	0	17
				(20.4)	(0.0)	(36.9)	(0)	(0.5)
7	Dhanpur	Total	18,974	22	2	166	144	54
				(0.1)	(0.0)	(0.9)	(0.8)	(0.3)
		Rural	18,974	22	2	166	144	54
				(0.1)	(0.0)	(0.9)	(0.8)	(0.3)
		Urban	0	0	0	0	0	0
				(0)	(0)	(0)	(0)	(0)
	District Total :	**Total**	**242,495**	**17,028**	**388**	**7,394**	**259**	**527**
				(7.0)	**(0.2)**	**(3.1)**	**(0.1)**	**(0.2)**
		Rural	**214,512**	**2,691**	**307**	**3,411**	**259**	**407**
				(1.3)	**(0.1)**	**(1.6)**	**(0.1)**	**(0.2)**
		Urban	**27,983**	**14,337**	**81**	**3,983**	**0**	**120**
				(51.2)	**(0.3)**	**(14.2)**	**(0)**	**(0.4)**

Source : Census of India 2001, H- series: "Tables on Houses, Household amenities and Assets."

Note: Percentage in brackets

Table 51 gives number and percentage of households by type of fuel used for cooking. In Dohad district 173,035 (71.4 per cent) households are using firewood as fuel for cooking followed by 22,723 (9.4 per cent) of households using cow-dung cake, and 21,022 (8.7 per cent) households using crop residue as cooking fuel. The usage of remaining fuels are not so significant. The same situation persists in rural areas where 76.9 per cent households use firewood, 9.5 per cent households use crop residue, 10.3 per cent use cow dung cake, 1.3 per cent use LPG and 1.6 per cent use kerosene as cooking fuel. Thus, agriculture based produce are widely used fuel in rural areas. In urban areas 51.2 per cent of households use LPG, 14.2 per cent use kerosene and 28.8 per cent of households use firewood as cooking fuel. The usage of remaining fuels are not so significant in urban areas. It can be observed that LPG is widely used fuel in urban households whereas firewood is mostly used in rural areas.

TABLE 52

NUMBER OF HOUSEHOLDS AVAILING BANKING SERVICES AND NUMBER OF HOUSEHOLDS HAVING EACH OF THE SPECIFIED ASSET, 2001

Sl. No.	Name of Taluka	Total/ Rural/ Urban	Total Number of House-holds	Total Number of Households availing Banking Service	Availability of Household Assets						
					Radio/ Transi-stor	Televi-sion	Tele-phone	Bi-cycle	Scooter, Motor Cycle, Moped	Car, Jeep, Van	Name of the Specified Assets
1	2	3	4	5	6	7	8	9	10	11	12
1	Fatepura	Total	28,534	3,606	2,652	1,238	750	3,515	780	196	21,901
				(12.6)	(9.0)	(4.3)	(2.6)	(12.3)	(2.7)	(0.7)	(76.7)
		Rural	28,534	3,606	2,652	1,238	750	3,515	780	196	21,901
				(12.6)	(9.0)	(4.3)	(2.6)	(12.3)	(2.7)	(0.7)	(76.7)
		Urban	0	0	0	0	0	0	0	0	0
				(0.0)	(0.0)	(0.0)	(0.0)	(0.0)	(0.0)	(0.0)	(0.0)
2	Jhalod	Total	54,619	9,923	4,935	3,230	1,484	8,344	2,389	488	41,564
				(18.2)	(9.0)	(5.9)	(2.7)	(15.3)	(4.4)	(0.9)	(76.1)
		Rural	50,451	7,795	3,891	1,738	775	7,334	1,617	371	39,539
				(15.5)	(7.7)	(3.4)	(1.5)	(14.5)	(3.2)	(0.7)	(78.4)
		Urban	4,168	2,128	1,044	1,492	709	1,010	772	117	2,025
				(51.1)	(25.1)	(35.8)	(17.1)	(24.2)	(18.5)	(2.8)	(48.6)
3	Limkheda	Total	34,732	4,549	3,827	1,303	951	5,278	846	193	25,587
				(13.0)	(11.0)	(3.8)	(2.7)	(15.2)	(2.4)	(0.6)	(73.7)
		Rural	34,732	4,549	3,827	1,303	951	5,278	846	193	25,587
				(13.1)	(11.0)	(3.8)	(2.7)	(15.2)	(2.4)	(0.6)	(73.7)
		Urban	0	0	0	0	0	0	0	0	0
				(0.0)	(0.0)	(0.0)	(0.0)	(0.0)	(0.0)	(0.0)	(0.0)
4	Dohad	Total	54,536	17,443	9,559	13,892	5,351	17,691	8,236	1,146	28,335
				(32.0)	(17.5)	(25.5)	(9.8)	(32.4)	(15.1)	(2.1)	(52.0)
		Rural	34,515	4,644	3,244	1,010	240	8,356	1,092	322	24,090
				(13.5)	(9.4)	(2.9)	(0.7)	(24.2)	(3.2)	(0.9)	(69.8)
		Urban	20,021	12,799	6,315	12,882	5,111	9,335	7,144	824	4,245
				(63.9)	(31.5)	(64.3)	(25.5)	(46.6)	(35.7)	(4.1)	(21.2)
5	Garbada	Total	19,448	3,442	1,966	753	238	4,267	652	107	13,708
				(17.7)	(10.1)	(3.8)	(1.2)	(21.9)	(3.4)	(0.5)	(70.5)
		Rural	19,448	3,442	1,966	753	238	4,267	652	107	13,708
				(17.7)	(10.1)	(3.8)	(1.2)	(21.9)	(3.4)	(0.5)	(70.5)
		Urban	0	0	0	0	0	0	0	0	0
				(0.0)	(0.0)	(0.0)	(0.0)	(0.0)	(0.0)	(0.0)	(0.0)
6	Devgadbaria	Total	31,652	4,177	3,451	2,293	1,051	10,957	1,552	247	18,315
				(13.2)	(10.9)	(7.4)	(3.3)	(34.6)	(4.9)	(0.8)	(57.9)

Sl. No.	Name of Taluka	Total/ Rural/ Urban	Total Number of House-holds	Total Number of Households availing Banking Service	Availability of Household Assets						
					Radio/ Transi-stor	Televi-sion	Tele-phone	Bi-cycle	Scooter Motor Cycle, Moped	Car, Jeep, Van	Name of the Specified Assets
1	2	3	4	5	6	7	8	9	10	11	12
		Rural	27,858	2,353	2,429	586	357	9,536	832	135	16,943
				(8.5)	(8.7)	(2.1)	(1.3)	(34.2)	(3.0)	(0.5)	(60.8)
		Urban	3,794	1,824	1,022	1,707	694	1,421	720	112	1,372
				(48.1)	(26.9)	(45.0)	(18.3)	(37.5)	(19.0)	(2.9)	(36.2)
7	Dhanpur	Total	18,974	2,713	1,040	191	138	2,824	275	78	15,480
				(14.3)	(5.5)	(1.1)	(0.7)	(14.9)	(1.5)	(0.4)	(81.6)
		Rural	18,974	2,713	1,040	191	138	2,824	275	78	15,480
				(14.3)	(5.5)	(1.1)	(0.7)	(14.9)	(1.5)	(0.4)	(81.6)
		Urban	0	0	0	0	0	0	0	0	0
				(0.0)	(0.0)	(0.0)	(0.0)	(0.0)	(0.0)	(0.0)	(0.0)
	District Total :	**Total**	**242,495**	**45,853**	**27,430**	**22,900**	**9,963**	**52,876**	**14,730**	**2,455**	**164,890**
				(18.9)	**(11.3)**	**(9.4)**	**(4.1)**	**(21.8)**	**(6.1)**	**(1.0)**	**(68.0)**
		Rural	**214,512**	**29,102**	**19,049**	**6,819**	**3,449**	**41,110**	**6,094**	**1,402**	**157,248**
				(13.6)	**(8.9)**	**(3.2)**	**(1.6)**	**(19.2)**	**(2.8)**	**(0.7)**	**(73.3)**
		Urban	**27,983**	**16,751**	**8,381**	**16,081**	**6,514**	**11,766**	**8,636**	**1,053**	**7,642**
				(59.9)	**(30.0)**	**(57.5)**	**(23.3)**	**(42.1)**	**(30.9)**	**(3.8)**	**(27.3)**

Source : Census of India 2001, H- series : "Tables on Houses, Household amenities and Assets."

Table 52 gives number of households availing Banking services and number of households having each of the specified assets. It can be seen that out of total of 242,495 households, 45,853 (18.9 per cent) households are availing Banking services As much as 59.9 per cent households in urban areas and 13.6 per cent households in rural areas are availing Banking facilities. This indicates that lot more is to be done to provide Banking facilities in rural areas. As regards other assets it can be easily observed at a glance from the table that in percentage terms all the assets are more available in urban areas than in the rural areas. It can be seen that in urban areas 30.0 per cent households have Radio/Transistor, 57.5 per cent households have Television, 23.3 per cent have Telephone, 42.1 per cent have Bicycle, 30.9 per cent have Scooter etc., 3.8 per cent have car etc. and 27.3 per cent households do not have any of the specified assets. In rural areas 73.3 per cent households do not have any of the specified assets, while 8.9 per cent have Radio/Transistor, 3.2 per cent have Television, 1.6 per cent have Telephone, 19.2 per cent have Bicycle, 2.8 per cent have Scooter etc. and 0.7 per cent have car etc. Thus proportion of rural households have lesser assets as compared to the urban areas.

(viii) Major social & cultural events, natural & administrative developments and significant activities during the decade

In 1997 by several notification (s), Government of Gujarat reconstituted some districts and talukas of the State. By Notification No. GHM/ 97/85/M/PFR-1097-L, dated the 24-9-1997 Dohad district was created from Panchmahals district by separating Devgadbaria, Dohad, Jhalod, and Limkheda talukas. While Devgadbaria, Dohad and Limkheda talukas were reconstituted by creating new three talukas namely Fatepura, Garbada and Dhanpur .

(ix) Brief description of places of religious, historical or archaeological importance in the village and places of tourist interest in the towns of the district.

Name of Taluka :Jhalod
Name of Town: Jhalod
Location Code : 41801000



(Jhalia Mata Temple)

Jhalod is situated 35 km from Dohad. It is the headquarters of the Jhalod taluka. Originally the town was established round-about Jhalai Mata at a distance of one and half km from the present township of Jhalod. The town is called Jhalod after the Jhalai Mata. About 5 km to the east of Jhalod on the bank of river Machhan, there was an old Ashram of Suvrat Rishi. It is believed that the Pandavas had stayed there during their exile. This place is known as 'Panch Krishna Mandir' (Five God's temple) the construction of these temples indicates that they were probably built during the 12th or 13th Century. There are two old idols of Lord Vishnu and a big idol of Lord Vasudev, the 14th incarnation in line. Though old, these idols are beautifully made. In the old Vishnu temple there are two newly constructed idols of Lord Ganesh. In another temple there is a beautiful idol of Lord Shiv with Goddess Uma. Near these temples there is a stone inscription bearing year of A.D. 1355 as the year of construction.

Name of Taluka : Dohad
Name of Town :Dohad
Location Code : 41803000



(Gadi Fort)

Dohad the headquarters of the taluka and district of the same name is on the border of Gujarat and Madhya Pradesh. It is believed that in early times, saint Dadhichi had lived at Dohad. His hermitage was on the bank of a river nearby, which is since known as Dadhimati in his honour. The temple on its bank is dedicated to Dudheshwar Mahadev. As a result, the town came to be known as Dadhipadra or Dadhipurnagar in honour of the saint. The Bhils corrupted it into 'Devada' and the Britishers into 'Dohad'. The great Gujarati poet Nhanalal Dalpatram Kavi called Dohad the 'Sun-gate' of Gujarat as the rays of the sun fall on Gujarat through its eastern gate, Dohad. Dohad was under Rajput chiefs till Sultan Ahmedshah I defeated the Dongna Raja in 1419. It passed under Emperor Akbar towards the end of the 16th Century. It is Birth place of Emperor Aurangzeb. On the left of the entrance gate, there is a lake known as the Chhab Talav or Basket Pond believed to have been built by Siddhraj Solanki. A fair is held here on the Janmashtami day.

Name of Taluka : Dohad
Name of village :Bavka
Location Code : 01307800



(Bavka Monuments)

Bavka is situated about 8 km south-west of Dohad with which it is connected by a pucca road. There is a very old and ruined temple of Mahadev, which is of archaeological interest. The Lingam is 2 feet in diameter and its upper portion is damaged. It seems to have originally been an octagon, each side of 8 feet with single stone lintels supported on octagonal pillars 5 feet round at the base and 4 feet below the capital. At the entrance of the shrine is the figure of Ganapati holding in his hands what appears to be a battle-axe. On the outside, there are three belts of sculptures showing erotic sculpture, elephants, men and beasts. According to a local legend, the temple was built by the courtesans at the time of the prosperity of the Hindus of Champaner (A.D. 746-1483). The temple is a protected monument. It is built on the island within the Hirla tank of the Bavka village. In commemoration of the penance practised by Valmiki Rishi a fair is held at this village on the Ambi Agiarash, Falgun Sudi 11. The Adivasis attend the fair in large numbers.

Name of Taluka: Dohad
Name of village :Chosala
LocationCode: 01301800



(Devkedar Mahadev Temple)

Chosala is about 11 km north of Dohad with which it is connected by the State Transport Bus Service. Near the village there is a long cave containing the idol of Devkedar Mahadev. There is a temple of Shiv and Hanuman and a Gaumukhi from where water is constantly flowing down over the cave rocks, which creates a beautiful natural scene and attracts visitors. A big pucca gateway is constructed there. Lodging and boarding facilities for outsiders are provided in cave temples. A fair is held every year on the Ambli Agiarash, *Falgun Sud* 11. Near this place, the Kali Dam has been constructed on the river Pat. There is a small garden and a rest house in the village. The place serves as a picnic spot for the people of Dohad.

Name of Taluka: Devgadbaria
Name of Town: Devgadbaria
LocationCode: 41804000

Devgadbaria is the headquarters of the taluka. It is a beautiful town. In front, there are stone gateway and clock tower and lanking walls stretching to the right and left. The main street is broad and straight and the houses regular and picturesque. The palace of the rulers of Baria is some way up the Devgad hill and is enclosed by a fort wall which stands partly on the Devgad hill and partly on the plain. On the top of the Devgad hill, a small white building contains the tutelary deity of the Baria house. The story is that three generations after the fall of Champaner, when Dungarsing was looking for a site for his capital, one of the Bhils cutting woods on a hill struck his axe against two round stones. Blood gushed out from the stones. Hearing this story Dungarsing visited the spot called it Devgadh or God's fort and installed the stones (Ling) as the tutelary deity of the hill and founded his capital at its foot. Besides the old Kalika Mata temple on the hill, there are temples of Ranchhodji, Gokulnathji, Radha Govind, Pataleshwar at Devgadhbariya during Dassera festival every year.

Name of Taluka: : Limkheda
Name of village : Mota Hathidhara
LocationCode: 01298100



(Mahadev Temple)

Mota Hathidhara is situated about 2 km from Limkheda, a railway station on Bombay-Delhi broad gauge section of the Western Railway. It is known for an ancient temple of Mahadev, the sculpture of which is notable. The temple is beautifully situated on a raised plateau on the other side of the river. The temple has a clear indication of belonging to the Solanki period of architecture, i.e. not later than 12th Century A.D. The Shikhara and the top of the *Sabha-mandapa* are missing and appear to have been blown up by some iconoclast. The most interesting point about this temple is its door frame which retains the old Gupta motif of the two river goddesses, Ganga and Yamuna on either side, the former standing on a Makara (a crocodile) and the latter on a Kachchapa or Kachho (a tortoise). Unfortunately, the door frames along with other parts of the temple are not only white washed, but some of the protruding parts of the sculptured surface are besmeared with red colour. The leaning stone railing on the side of the Sabhamandapa reminds us of similar temple architecture of this period. The sculpture on the outer side of the temple includes Shiv in tandav pose and Mahakali limbs Brahma, Vamanavtar, Narsinhavatar and other unidentified sculptures that the temple belongs to the period when the sculptures were not sumptuous, but were put up with great restraint. The broken image of Bhairava lying on the debris of the temple is decidedly post Gupta. It can be dated as not later than 9th Century A.D. A big fair is held here every year on Amali Agiarash, Falgun Sudi 11.

Ratanmahal Sloth Bear Sanctuary

About 55.7 square km area of the Sanctuary is a triangular landmass, which covers reserve forests of 11 villages. Forest originally belonged to ex-ruler of Devgadbaria State. Eleven villages with population of about 7000 are located in and around the Sanctuary and 41 villages are located in its interaction zone. An area of 150 hectare is in possession of irrigation department. Jhabua district of Madhya Pradesh constitutes boundary in south and east of the Sanctuary, whereas forests in west, and revenue areas in north surround the Sanctuary.

Sloth bear is the prime attraction of Ratanmahal Wildlife Sanctuary. Apart from it, leopard, hyena, jackal, four horned antelope, mongoose, porcupine, civet cat, jungle cat and fox are also found in the Sanctuary. Cobra, common Indian monitor, python and rat snake are common reptiles. One hundred twenty five species of birds are also recorded in this area. Some of the birds seen here are Alexandrine Parakeet, Common Babbler, Jungle Babbler, Crested Serpent Eagle, Green Pigeon, Hoopoe, Lesser Goldenbacked Woodpecker, Rackettailed drongo, Grey Junglefowl, Black headed Oriole, Yellow cheeked Tit, White-eye, Iora, Tailor bird, Purple Sunbird, Loten's Sunbird, Jungle Owlet etc.The reptilian diversity is represented by Checkered Keel Back, Flap-shell Turtle, Forest Lizard, Fan-throated Lizard, Indian Cobra, Indian rock Python, Rat Snake, Bamboo pit viper, Russel's viper, Red Sand Boa and Termite-Hill Gecko. It is an important habitat of sloth bear, a star attraction for the tourists. This is the only large pocket of dense forests preserved in this district. The entire area of the forest not only has high aesthetic, educational and scientific research values, but also maintains climatic and environmental stability of the region. It maintains health of watersheds and catchment of Panam and Orsang rivers. The area is known for typical culture of tribal inhabiting in and around the Sanctuary. It is an important area of scenic beauty and tourism.

The hills are rocky, with big black boulders scattered at many places. One can take up any one trail and walk across the forest and he is sure to find pug-marks of sloth bear, and/or the pits dug by sloth bear to eat ants and termite. Several caves in the hills are used by sloth bear. As sloth bear is a nocturnal animal, one have to walk and wait in the jungle after dusk to see it directly. During summer months, when very few of the water-holes retain water, sloth bear may be sighted even during the day time, if one sits near a water-hole.

Sources: (1) District Gazetteer of Panchamahals district
(2) Forest Department

(x) Major characteristics of the district, contribution of the district in the form of any historical figure associated with the district

Dohad is newly created district. Most of tribal population is in this district so that whole district is included in Tribal Area Sub Plan. The main crops of Dohad district are paddy, maize, *jowar* and fodder crops. There is a wide forest area so the tribal people are living on forest products. There is a historical Chhab pond in Dohad as well as the protected Mahadev Sun Temple in Bavaka village. Mainly people Dohad are Baniya, Patidar, Muslims and Bhils. The Bhils are the oldest community living in forests. The Bhils are living a life with bows and arrows. The Dohad district has large population of the Bhils. The Bhils are basically a gentle community. The Bhils use roots, maize and other similar type of corns in their food. {*Golgadheda Melo* of Dohad tribals is the famous one held on fifth, seventh or twelfth day after Holi festival at a stipulated place; wherein tribals assemble in great numbers playing *Dhol* and dancing hillariously}.

KAVI NHANALAL

One of the famous person of the district is Kavi Nhanalal. Nhanalal was inherited with poetry as he was son of the poet Dalpatram . Nhanalal proved his excellence in the world of Gujarati poetry. Nhanalal wrote plays, novels, characters and poems. He lived by his poetry. He is popular by known as "Kavi". He believed that the meters were the limitation to the poetry. The poetry should have only the lyrical value. He developed his own style known as 'Dolan Shaili'. Later on the style was known as 'Apadyagadya ', which was neither prose nor poetry, yet both prose and poetry. His long poems 'Gujaratno Tapasvi' and 'Vasantotsav' have a definite place in Gujarati literature. The people of Gujarat and the cultural life of Gujarat owe too much to him.

(xi) Scope of Village Directory and Town Directory :



As mentioned earlier, the District Census Handbook is brought out in two parts-Part A and Part B. Part A covers the non-census data of village directory and town directory whereas part B covers the primary census abstract data of 2001 Census. The scope of village directory and town directory is discussed below.

Scope of Village Directory

For the census work, the villages in the district have been arranged taluka wise and within the taluka they are shown location code wise. Each village is assigned a location code number for the purpose of identification. In 2001 Census, all the villages have been given unique 8-digit code number, which will remain constant across the census, and shall make it easy to do comparative study. Eight digit code's last two digits are especially provided to take into account exigencies arising due to ju-risdictional changes of villages by partition, amalgamation etc. This time it has been kept '00'. Prior to the village directory information, a map and alphabetical list of villages for each taluka is given in Part A. Village directory contains the non-census data of each village. It gives the village wise basic information relating to infrastructure and amenities available in the sphere of education, medical, drinking water, power supply, post and telegraph, communications, approach road to village and distribution of land use area. In addition, it contains information about total area of each village, total population and number of households and the nearest town and its distance from the village. The information on number of households and total population has been included with a view to examine the co-relation of amenities with the number of

households and population they serve. If an amenity is not in existence in the referent village, the distance in broad ranges from the nearest place along with name, where the amenity is available is given. The broad range are (-5 kms), (5-10 kms.) and (10+ kms.). Some additional information has been added viz.(1) Number of Banks, (2) Credit Societies, (3) recreational and cultural facilities, (4) Receipt of Newspaper / Magazine, (5) Income & Expen-diture of the village and (6) Name of the three most important commodities imported, manufactured/ produced & exported. One information has been deleted this time, i.e., Market & Hat facility.

The village directory also carries the following appendices.

Appendix-I	It gives the taluka wise abstract of educational, medical and other amenities available in the villages of the district.
Appendix-I-A	Indicates number of villages Taluka wise having one or more primary schools.
Appendix-I-B	Indicates number of villages Taluka wise having primary, middle and secondary schools.
Appendix-I-C	Shows number of villages Taluka wise with different sources of drinking water facilities.
Appendix-II	Indicates the list of villages with 5,000 and above population which do not have one or more important amenities.
Appendix-II-A	Indicates list of Census Towns which do not have one or more amenities.
Appendix-III	It gives the land utilization data in respect of Census Towns/non-municipal Towns.
Appendix-IV	Taluka wise list of inhabited villages where no amenity other than drinking water facility is available.
Appendix-V	Summary showing number of villages not having Scheduled Castes population.
Appendix-VI	Summary showing number of villages not having Scheduled Tribes population.
Appendix-VII A, VII B	The appendix shows the list of villages according to proportion of the Scheduled castes and Scheduled Tribes to the total population by ranges.
Appendix-VIII	Indicates Taluka wise number of villages under each Gram Panchayat.
Appendix-IX	Shows number of different types of girls school in a village.

Scope of Town Directory

Town Directory covers the non-census data for each town. It presents important and useful information like civic and other amenities available in all the towns of the district. The information in town directory is covered in following seven statements, viz. statements I to VII.

Statement-I	Town wise class, name, civic administrative status of the town, its area, growth rates, density and sex ratio.
Statement-II	Physical aspects of each town.
Statement-III	Income and expenditure of each town.
Statement-IV	Civic and other amenities in respect of each town.
Statement-V	Availability of medical, educational, recreational and cultural facilities in each town.
Statement-VI	Trade, commerce, industry and banking activities in each town.
Statement-VII	Civic and other amenities in slum areas of each town.

In all the Statement except VII the towns are arranged in the alphabetical order within the district. The details of these statements are given in the analytical portion of the town directory. In addition to the above statements, an appendix showing the towns with their outgrowths with population , is also given after the town directory statements.

PART – A

VILLAGE AND TOWN DIRECTORY

SECTION - I VILLAGE DIRECTORY

SECTION - I VILLAGE DIRECTORY

NOTE EXPLAINING THE ABBREVIATIONS USED IN THE VILLAGE DIRECTORY

The "Village Directory" is one of the traditional compilations of the Census. It gives the list of villages, their location numbers, their area, population, number of households, amenities such as educational, medical, drinking water, post and telegraph, commercial and co-operative banks, agricultural non-agricultural and other credit societies, recreational and cultural facilities, communication, approach to village, nearest town with a distance, power supply availability of newspaper and magazines, most important commodity manufactured and land use of each village.

Village is a statutory recognized unit having a definite boundary and separate land records. In case, a complete village is treated as an outgrowth of urban agglomeration, data on amenities for that village, have not been given in the Village Directory but shown along with the urban component. The villages which are consider as a Census Town , the amenities data are shown in the Town Directory. For those villages which have partly merged in an outgrowth of U.A., the amenities data are shown in the Village Directory for that particular village.

The 'un-inhabited' villages (villages with no population) have been indicated as such after furnishing details in columns 1 to 3 i.e., Serial number, Name of village & location code number and area of the village against column no. 4 to 18. The land use data for such villages are shown in col. 19 to 23.

The Village Directory format has 23 columns and the details given under each column are for the village are as follows:-

Column 1 : Serial Number

Self explanatory. All the villages within the CD Block are presented serially in the ascending order of their location code number.

Column 2 : Name and Location Code Number of village.

The name and location code number of the village are shown against these columns. This also includes the forest and uninhabited villages.

Column 3 : Area of the village

The area of the villages in hectares are given. Wherever the area figures was not furnished by the concerned department the column is left blank.

Column 4 : Total population

The total population of the village as per 2001 Census is given against this column.

Column 5 : Number of households

The number of households as per 2001 Census is given in this column.

Amenities :

In column 6 to 23, availability in respect of different amenities such as education, medical, drinking water, post, telegraph, banks, credit societies, communication, power, approach road etc. in each village has been depicted with appropriate codes against the column concerned. Wherever the amenities are not available in the village, a dash (-) is shown in the column and next to it in brackets the distance in broad ranges viz.< 5 kms., 5-10 kms. and 10+ kms of the nearest place where the facility is available is given. Column wise details are given below :

Column 6 : Educational

Classes upto class VII included in Primary School. This will include nursery school, kindergarten school. Pre-basic school, pre-primary school, junior basic school upto class VII.

Classes from VIII to X included in Higher secondary school. Classes XI and XII are included in senior secondary school.

Accordingly any of the following types of institutions if exists within the village is shown as per codes given below :

(i)	Primary School	P
(ii)	Middle School	M*
(iii)	Secondary School	S
(iv)	Senior Secondary School	PUC
(v)	College	C
(vi)	Industrial School	I
(vii)	Training School	Tr
(viii)	Adult literacy class/centre	AC
(ix)	Others (specify) e.g. Sanskrit Pathshala, Senior basic school, Navodaya Vidyalaya, Makhtab, etc.	O

More than one institution of a type in the village is indicated by the number within brackets against the abbreviation, e.g. P(3), M(4), etc.

Note : * - There is no Middle school in the Gujarat State.

Column 7 : Medical

Availability of medical facility within the village is indicated by following codes :

(i)	Allopathic Hospital	H
	Ayurvedic Hospital	HA
	Unani Hospital	HU
	Homeopathic Hospital	H Hom
(ii)	Allopathic Dispensary	D
	Ayurvedic Dispensary	DA
	Unani Dispensary	DU
	Homeopathic Dispensary	D Hom
(iii)	Maternity & Child Welfare	MCW
(iv)	Maternity Home	MH
(v)	Child Welfare Centre	CWC
(vi)	Health Centre	HC
(vii)	Primary Health Centre	PHC
(viii)	Primary Health Sub-Centre	PHS
(ix)	Family Welfare Centre	FWC
(x)	T.B. Clinic	TB
(xi)	Nursing Home	NH
(xii)	Registered Private Medical Practitioner	RMP
(xiii)	Subsidised Medical Practitioner	SMP
(xiv)	Community Health Worker	CHW
(xv)	Others	O

More than one institution of a type in the village is indicated by the number within brackets against the abbreviations, e.g. H(3), D(4), etc.

Column 8 : Drinking Water

The type of the drinking water supply sources available within the village are indicated by codes as follows :

(i)	Tap Water	T
(ii)	Well Water	W
(iii)	Tank Water	TK
(iv)	Tubewell Water	TW
(v)	Handpump	HP
(vi)	River Water	R
(vii)	Canal	C
(viii)	Lake	L
(ix)	Spring	S
(x)	Others	O
(xi)	Summer Sorce	SS-

Column 9 : Post, Telegraph and Telephone

It is indicated by codes as shown below whether within the village exists the following amenities:

(i)	Post Office	PO
(ii)	Telegraph Office	TO
(iii)	Post & Telegraph Office	PTO
(iv)	Telephone Connection	PH

Column 10: Commercial and Co-operative Banks

If the village is served by any banking service, commercial bank, co-operative bank etc. the same is indicated in codes mentioned below along with the number of banks in brackets. If not available the distance of nearest place where the facility exist is given:

(i)	Commercial Bank	CM
(ii)	Co-operative Bank	CP

Column 11: Credit Societies

If the village enjoys the services of Credit Societies i.e. Agricultural Credit Societies, Non Agricultural Credit Society or Other Credit Societies, the same is indicated in codes mentioned below along with the number of such societies in brackets. In case the facility is not available within the village the distance of the nearest place where such facility exist is given :

(i)	Agricultural Credit Society	ACS
(ii)	Non- Agricultural Credit Society	NCS
(iii)	Other Credit Society	OCS

Column 12 : Recreational and cultural facilities

If facilities such as Cinema/Video hall, Sports Club, Stadium/Auditorium is available in the village, the same is recorded in these columns. If not available the particulars of the nearest place with the facility is recorded. The information is indicated in codes mentioned below along with the number of such facilities in brackets:

(i)	Cinema / Video Hall	CV
(ii)	Sports Club	SP
(iii)	Stadium / Auditorium	ST

Column 13 : Communications

If the village is served by any mode of public / private transport like Bus, Railway station or Navigable water ways they are to be mentioned as follows:

(i)	Bus	BS
(ii)	Railway Station	RS
(iii)	Navigable Waterway	NW

Column 14 : Approach to village

Approach to village refers to the state of road leading to village. The approach to the village is indicated in following codes :

(i)	Paved Road	PR
(ii)	Mud road	MR
(iii)	Foot path	FP
(iv)	Navigable River	NR
(v)	Navigable Canal	NC
(vi)	Navigable waterways other than River, Canal	NW

Column 15 : Nearest Town and distance

The distance is given in kilometers in brackets against the name of the town nearest to the village.

Column 16 : Power supply

Availability of Power Supply in the village, whatever may be the form of its use is given by using following codes :

(i)	Electricity for domestic use	ED
(ii)	Electricity for agricultural use	EAG
(iii)	Electricity for other purposes	EO
(iv)	Electricity for all purposes	EA

Column 17 : News Paper / Magazine

If village receives any News Paper/Magazines the same is noted in this column using following codes :

(i)	News Paper	N
(ii)	Magazine	M

Column 18 : Most important commodities manufactured

The name of three most important commodities manufactured in the village is recorded against this column.

Column 19 to 23 : Land use i.e. area under different types of land use

Land use data maintained by the State/ UT Govts. are furnished against these columns. The data concerning area under Forest, Irrigated land (by source), Un-irrigated land, Cultivable waste and Area not available for cultivation in the village are shown against these columns. The area figures are given in hectare(s) up to one decimal. Desh '-' is recorded wherever the information is not made available by the concerned department. The codes used for different types of irrigation facilities available in the village are indicated below:

(i)	Government Canal	GC
(ii)	Private Canal	PC
(iii)	Well (without electricity)	W
(iv)	Well (with electricity)	WE
(v)	Tubewell(without electricity)	TW
(vi)	Tubewell(with electricity)	TWE
(vii)	Tank	TK
(viii)	River	R
(ix)	Lake	L
(x)	Waterfall	WF
(xi)	Others	O
(xii)	Total	T

The village directory also carries the following appendices.

Appendix-I	It gives the abstract of educational, medical and other amenities available in villages C D Block wise of the district.
Appendix-I-A	Indicates number of villages C D Block wise having one or more primary schools.
Appendix-I-B	Indicates number of villages C D Block wise having primary, middle and secondary schools.
Appendix-I-C	Shows number of villages C D Block wise with different sources of drinking water facilities.
Appendix-II	Indicates the list of villages with 5,000 and above population which do not have one or more important amenities.
Appendix-II-A	Indicates list of Census Towns which do not have one or more amenities.
Appendix-III	It gives the land utilization data in respect of Census Towns / non-municipal Towns.
Appendix-IV	C D Block wise list of inhabited villages where no amenity other than drinking water facility is available.
Appendix-V	Summary showing number of villages not having Scheduled Castes population.

Appendix-VI	Summary showing number of villages not having Scheduled Tribes population.
Appendix-VII-A VII B	The appendix shows the list of villages according to proportion of the Scheduled castes and Scheduled Tribes to the total population by ranges.
Appendix-VIII	Indicates C D Block wise number of villages under each Gram Panchayat.
Appendix-IX	Shows number of different types of girls school in a village

GUJARAT

TALUKA FATEPURA

DISTRICT DOHAD

2 0 2 4 Kilometers

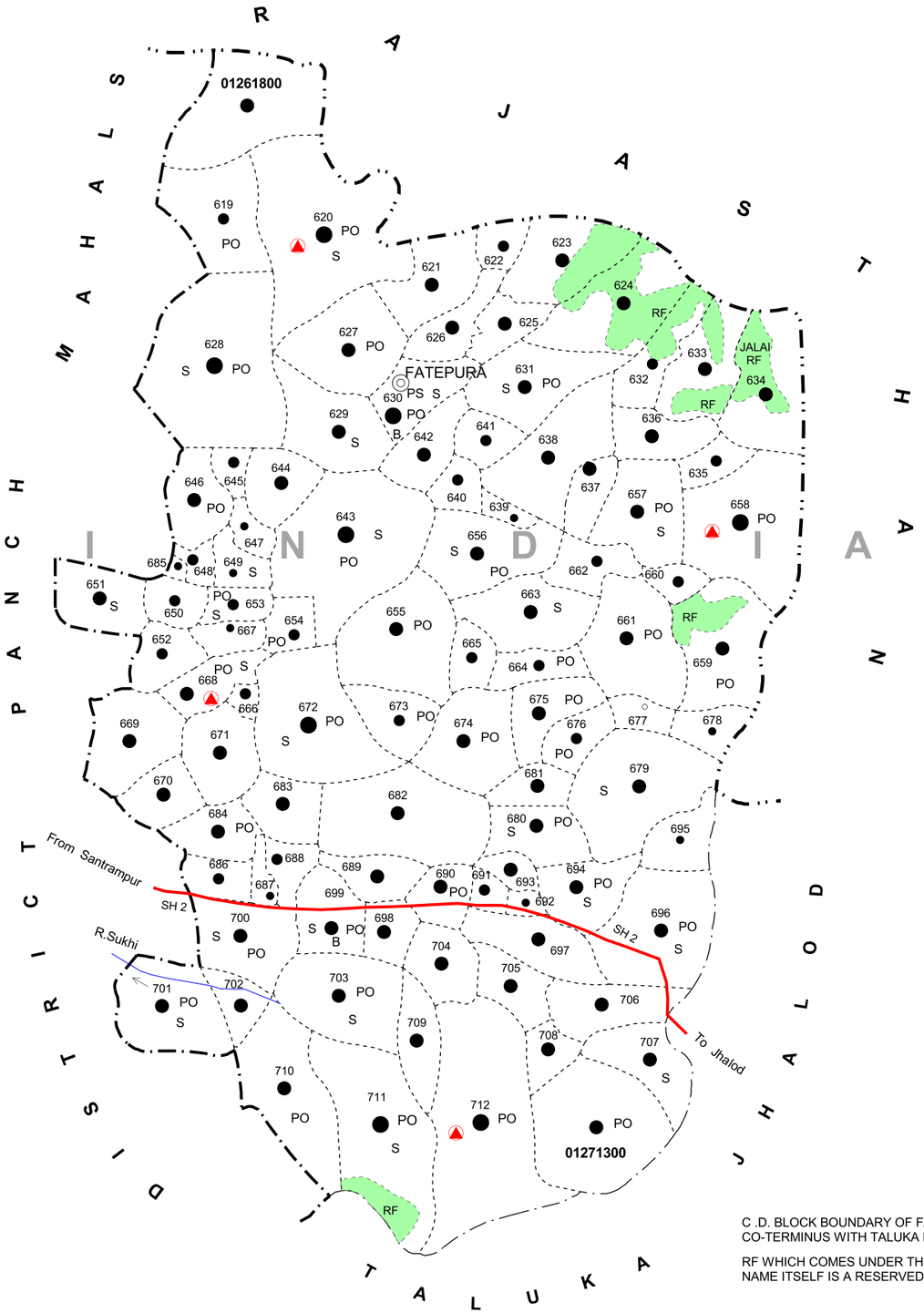

C .D. BLOCK BOUNDARY OF FATEPURA IS CO-TERMINUS WITH TALUKA BOUNDARY .

RF WHICH COMES UNDER THE VILLEGE, THAT VILLAGE NAME ITSELF IS A RESERVED FOREST NAME.

TALUKA FATEPURA

CHANGE IN JURISDICTION 1991-01

5 0 5 Kilometers

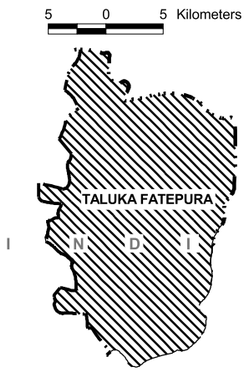

BOUNDARY, STATE
'' DISTRICT
'' TALUKA

NEWLY CREATED TALUKA FATEPURA FROM TALUKA SANTRAMPUR OF DISTRICT PANCH MAHALS

TOTAL AREA	323.75 Km^2
TOTAL POPULATION	185 419
TOTAL NUMBER OF VILLAGES	96
DISTANCE FROM DISTRICT HEADQUARTERS TO TALUKA	67 Kms

BOUNDARY, STATE ... ...
" DISTRICT.. ... ...
" TALUKA ... ...
" VILLAGE WITH PERMANENT LOCATION CODE NUMBER... ...
" FOREST-RESERVED WITH NAME... ... ...
HEADQUARTERS : TALUKA ... ...
POPULATION SIZE CLASS OF VILLAGES : BELOW 200, 200-499, 500-999, 1000-4999, 5000 AND ABOVE... ... ...
STATE HIGHWAY ... ...
RIVER AND STREAM... ... ...
POST OFFICE .. ..
HIGH SCHOOL/SENIOR SECONDARY SCHOOL.. ... ...
POLICE STATION ... ...
PRIMARY HEALTH CENTRE ... ...
BANK... ... ...

01261800
JALAI RF
SH 2
PO
S
PS
B

Based upon Survey of India map with the permission of the Surveyor General of India.

© Government of India, Copyright 2006.

TALUKA / C.D.BLOCK

FATEPURA

(c) Alphabetical list of Villages (Taluka : Fatepura)

Sl. No.	Name of Village	2001 Census Location Code Number	1991 Census Location Code Number
1	2	3	4
1	Apatalai	01262200	62200
2	Aspur	01268300	68300
3	Bachkariya (East)	01268800	68800
4	Balaiya	01266800	66800
5	Bariyani Hathod	01265200	65200
6	Barsaleda	01262500	62500
7	Bavani Hathod	01266700	66700
8	Bhat Muvadi	01266600	66600
9	Bhichor	01265700	65700
10	Bhitodi	01267600	67600
11	Bhojela	01270000	70000
12	Chhalor	01263100	63100
13	Chikhali	01267000	67000
14	Dablara	01268100	68100
15	Dhadhela	01266100	66100
16	Dungar	01262000	62000
17	Dungra	01263700	63700
18	Dungrana Pani	01266000	66000
19	Fategadhi	01266200	66200
20	Fatepura Alias Valunda	01263000	63000
21	Gadra	01261800	61800
22	Gava Dungra	01266900	66900
23	Ghani Khunt	01269000	69000
24	Ghanta Vadiya (East)	01269500	69500
25	Ghughas	01265800	65800
26	Hadmat	01269700	69700
27	Hafwa	01270300	70300
28	Hindoliya	01270100	70100
29	Hingla	01270900	70900
30	Inta	01265900	65900
31	Jagola	01262400	62400
32	Jalai	01263400	63400
33	Jatanana Muvada	01264700	64700
34	Javesi	01271300	71300
35	Jhab (East)	01270600	70600
36	Kaliya (Lakhanpur)	01269400	69400
37	Kankasiya	01265300	65300
38	Kanthagar	01271000	71000
39	Karmel	01263800	63800
40	Karodiya (Fatepura)	01262900	62900
41	Khakhariya	01268700	68700
42	Khatarpur Na Muvada	01270500	70500
43	Kumana Muvada	01264900	64900
44	Kundla	01270700	70700
45	Kupda	01264500	64500
46	Lakhanpur	01269600	69600
47	Limadiya	01264400	64400
48	Madhva	01266300	66300
49	Makwana Na Varuna	01269800	69800
50	Manawala Borida	01269200	69200
51	Margala	01271200	71200
52	Mor Mahudi	01263900	63900
53	Mota Borida	01269100	69100
54	Mota Natava	01268200	68200
55	Moti Bara	01267800	67800
56	Moti Charoli	01263500	63500
57	Moti Dhadheli	01267900	67900
58	Moti Nandukan	01264600	64600
59	Moti Shero	01264000	64000
60	Motirel (East)	01264300	64300
61	Nana Borida	01269300	69300
62	Nana Saranaiya	01265100	65100
63	Nani Bara	01267700	67700
64	Nani Charoli	01263600	63600
65	Nani Dhadheli	01268000	68000
66	Nani Nandukan	01264800	64800
67	Nanirel (East)	01265400	65400
68	Nava Talav	01263200	63200
69	Navagam	01262100	62100
70	Nes Damorni	01268500	68500
71	Nindka (East)	01267200	67200
72	Padaliya	01268600	68600
73	Patadiya	01270800	70800
74	Pati	01270200	70200
75	Patisara	01267500	67500
76	Patvel	01262300	62300
77	Piplara	01262600	62600
78	Pipliya	01266500	66500
79	Ratanpur (Nes)	01265000	65000
80	Raval Na Varuna	01268900	68900
81	Rupakheda	01268400	68400
82	Sagdapada	01271100	71100
83	Salara	01262800	62800
84	Sarsawa (East)	01267100	67100
85	Sukhsar	01269900	69900
86	Tadhigoli	01267300	67300
87	Vadvas	01262700	62700
88	Vaghvadla	01266400	66400
89	Valundi	01264200	64200
90	Vandariya (East)	01263300	63300
91	Vangad	01265600	65600
92	Vankaner	01270400	70400
93	Vansiya Kui	01267400	67400
94	Vatli	01265500	65500
95	Vavdi (East)	01264100	64100
96	Zer	01261900	61900

Census of India 2001 - Amenities and

Serial Number	Name of Village & Location Code	Total Area of the Village (in Hectare)	Total Population (2001 Census)	Number of Households (2001 Census)	Amenities available (if not available within the village, a dash (-) is shown in the column and next to it in brackets the distance in broad ranges viz.< 5 kms., 5-10 kms. and 10+ kms of the nearest place where the facility is available is given)							
					Educational	Medical	Drinking Water	Post, Telegraph and Telephone	Commercial and Co-operative Banks	Agricultural, Non-Agricultural and other Credit Societies	Recreational & Cultural Facilities (Cinema/ Video Hall, Sports Club, Stadium/Auditorium)	Communications (Bus Service, Railway Station, Waterway)
1	2	3	4	5	6	7	8	9	10	11	12	13
CD Block: Fatepura (0001)												
1	Gadra (01261800)	743.8	1,841	260	P(2) C(10+)	PHS CHW H(10+) MCW(10+) PHC(< 5)	HP W	- PO(< 5) PH(< 5)	- CM(10+) CP(10+)	- ACS(10+) NCS(10+) OCS(10+)	- CV(10+) SP(10+) ST(10+)	BS RS(10+)
2	Zer (01261900) (01261900)	301.4	888	125	P(2) C(10+)	CHW H(5-10) MCW(10+) PHC(< 5)	HP W	PO PH(< 5)	- CM(5-10) CP(5-10)	- ACS(5-10) NCS(10+) OCS(10+)	- CV(10+) SP(10+) ST(10+)	BS RS(10+)
3	Dungar (01262000)	1,546.2	5,622	831	P(3) S C(10+)	MCW PHC PHS FWC CHW H(10+)	HP W R	PO PH	- CM(< 5) CP(< 5)	- ACS(< 5) NCS(10+) OCS(10+)	- CV(10+) SP(10+) ST(10+)	BS RS(10+)
4	Navagam (01262100)	315.2	1,545	241	P(2) C(10+)	CHW H(< 5) MCW(< 5) PHC(< 5)	HP W R	- PO(< 5) PH(< 5)	- CM(< 5) CP(< 5)	- ACS(< 5) NCS(10+) OCS(10+)	- CV(10+) SP(10+) ST(10+)	BS RS(10+)
5	Apatalai (01262200)	102.1	657	106	P(2) C(10+)	CHW H(< 5) MCW(< 5) PHC(< 5)	HP W	- PO(< 5) PH(< 5)	- CM(< 5) CP(< 5)	- ACS(< 5) NCS(10+) OCS(10+)	- CV(10+) SP(10+) ST(10+)	BS RS(10+)
6	Patvel (01262300)	419.6	1,354	219	P C(10+)	PHS FWC CHW H(< 5) MCW(< 5) PHC(5-10)	HP W TK	- PO(< 5) PH(< 5)	- CM(< 5) CP(< 5)	- ACS(< 5) NCS(10+) OCS(10+)	- CV(10+) SP(10+) ST(10+)	BS RS(10+)
7	Jagola (01262400)	615.2	2,386	331	P(3) C(10+)	CHW H(5-10) MCW(5-10) PHC(5-10)	HP W TK	- PO(5-10) PH(5-10)	- CM(5-10) CP(5-10)	- ACS(5-10) NCS(10+) OCS(10+)	- CV(10+) SP(10+) ST(10+)	BS RS(10+)
8	Barsaleda (01262500)	189.8	1,905	272	P(4) C(10+)	CHW H(5-10) MCW(< 5) PHC(10+)	HP W	- PO(< 5) PH(< 5)	- CM(< 5) CP(< 5)	- ACS(< 5) NCS(10+) OCS(10+)	- CV(10+) SP(10+) ST(10+)	- BS(< 5) RS(< 5)
9	Piplara (01262600)	179.3	1,252	204	P(2) C(10+)	PHS CHW H(< 5) MCW(< 5) PHC(10+)	HP TW W TK R	- PO(< 5) PH(< 5)	- CM(< 5) CP(< 5)	- ACS(< 5) NCS(10+) OCS(10+)	- CV(10+) SP(10+) ST(10+)	BS RS(10+)
10	Vadvas (01262700)	386.7	2,986	450	P(4) C(10+)	CHW H(< 5) MCW(< 5) PHC(< 5)	HP W	PO PH(< 5)	- CM(< 5) CP(< 5)	- ACS(< 5) NCS(10+) OCS(10+)	- CV(10+) SP(10+) ST(10+)	BS RS(10+)

Village Directory
Land Use (As on 1999)

Approach to Village	Nearest Town & Distance (in km)	Power Supply	News paper/Magazine	Most Important Commodity Manufactured	Land use (i.e. area under different types of land use in hectare) Forest	Irrigated (by source)	Unirrigated	Cultivable Waste (including Gauchar and Groves)	Area not available for Cultivation	Name of Village	Serial Number
14	15	16	17	18	19	20	21	22	23	2	1
PR MR FP	Santrampur (27)	EA	-	Maize, Paddy, Wheat	590.8	-	151.4	1.6	-	Gadra	1
MR FP	Santrampur (24)	EA	-	Maize, Paddy, Wheat	190.8	-	85.0	1.2	24.4	Zer	2
PR MR FP	Santrampur (26)	EA	N	Maize, Paddy, Jowar	646.5	-	788.7	2.3	108.8	Dungar	3
PR MR FP	Santrampur (23)	EA	-	Maize, Paddy, Bajri	-	W(10.2) T(10.2)	235.0	3.0	67.0	Navagam	4
PR MR FP	Santrampur (23)	EA	-	Maize, Paddy, Jowar	-	-	99.0	-	3.1	Apatalai	5
PR MR FP	Santrampur (23)	EA	-	Maize, Wheat, Jowar	157.8	W(3.0) T(3.0)	179.4	8.7	70.7	Patvel	6
PR MR FP	Santrampur (33)	EA	N	Maize, Paddy, Wheat	222.6	W(50.0) T(50.0)	277.1	65.5	-	Jagola	7
MR FP	Santrampur (30)	EA	N M	Maize, Paddy, Wheat	-	-	90.0	90.0	9.8	Barsaleda	8
PR MR FP	Santrampur (30)	EA	N M	Maize, Paddy, Wheat	-	-	90.0	10.0	79.3	Piplara	9
PR MR FP	Santrampur (24)	EA	N M	Maize, Paddy, Wheat	-	W(20.0) WE(10.0) T(30.0)	329.5	27.2	-	Vadvas	10
PR MR FP	Santrampur (18)	EA	N	Paddy, Maize, Bajri	-	W(36.0) T(36.0)	885.0	212.0	10.9	Salara	11

Census of India 2001 - Amenities and

Serial Number	Name of Village & Location Code	Total Area of the Village (in Hectare)	Total Population (2001 Census)	Number of Households (2001 Census)	Amenities available (if not available within the village, a dash (-) is shown in the column and next to it in brackets the distance in broad ranges viz.< 5 kms., 5-10 kms. and 10+ kms of the nearest place where the facility is available is given)							
					Educational	Medical	Drinking Water	Post, Telegraph and Telephone	Commercial and Co-operative Banks	Agricultural, Non-Agricultural and other Credit Societies	Recreational & Cultural Facilities (Cinema/ Video Hall, Sports Club, Stadium/Auditorium)	Communications (Bus Service, Railway Station, Waterway)
1	2	3	4	5	6	7	8	9	10	11	12	13
12	Karodiya (Fatepura) (01262900)	466.1	3,824	637	P(3) S PUC C(10+)	PHS CHW H(< 5) MCW(< 5) PHC(5-10)	T HP W	PH(7) PO(< 5)	- CM(< 5) CP(< 5)	- ACS(< 5) NCS(10+) OCS(10+)	- CV(10+) SP(10+) ST(10+)	BS RS(10+)
13	Fatepura Alias Valunda (01263000)	290.7	5,597	1,010	P(3) S PUC C(10+)	H MH PHS FWC NH RMP(5) SMP(4) CHW(3) O MCW(10+) PHC(< 5)	T HP W TK	PO PTO PH(50)	CM CP	- ACS(< 5) NCS(10+) OCS(10+)	- CV(10+) SP(10+) ST(10+)	BS RS(10+)
14	Chhalor (01263100)	379.2	2,329	345	P(3) S C(10+)	PHS CHW H(10+) MCW(< 5) PHC(10+)	HP TW W TK R C	PO PH	- CM(< 5) CP(< 5)	- ACS(< 5) NCS(10+) OCS(10+)	- CV(10+) SP(10+) ST(10+)	BS RS(10+)
15	Nava Talav (01263200)	219.9	980	137	P(4) C(10+)	CHW H(5-10) MCW(5-10) PHC(< 5)	HP W TK	- PO(< 5) PH(5-10)	- CM(5-10) CP(5-10)	- ACS(< 5) NCS(10+) OCS(10+)	- CV(10+) SP(10+) ST(10+)	BS RS(10+)
16	Vandariya (East) (01263300)	252.9	1,528	227	P(2) C(10+)	PHS CHW H(5-10) MCW(5-10) PHC(< 5)	HP W	- PO(< 5) PH(5-10)	- CM(5-10) CP(5-10)	- ACS(5-10) NCS(10+) OCS(10+)	- CV(10+) SP(10+) ST(10+)	BS RS(10+)
17	Jalai (01263400)	482.9	1,504	214	P(2) C(10+)	PHS CHW H(< 5) MCW(5-10) PHC(< 5)	HP W	- PO(5-10) PH(< 5)	- CM(5-10) CP(5-10)	- ACS(5-10) NCS(10+) OCS(10+)	- CV(10+) SP(10+) ST(10+)	- BS(< 5) RS(10+)
18	Moti Charoli (01263500)	141.8	898	143	P C(10+)	PHS CHW H(5-10) MCW(5-10) PHC(< 5)	HP W C	- PO(< 5) PH(5-10)	- CM(5-10) CP(5-10)	- ACS(5-10) NCS(10+) OCS(10+)	- CV(10+) SP(10+) ST(10+)	BS RS(10+)
19	Nani Charoli (01263600)	213.7	1,605	238	P(2) C(10+)	CHW H(5-10) MCW(5-10) PHC(< 5)	HP W	- PO(< 5) PH(5-10)	- CM(5-10) CP(5-10)	- ACS(5-10) NCS(10+) OCS(10+)	- CV(10+) SP(10+) ST(10+)	BS RS(10+)
20	Dungra (01263700)	236.0	1,178	162	P(2) C(10+)	CWC CHW H(5-10) MCW(< 5) PHC(5-10)	HP W R	- PO(< 5) PH(< 5)	- CM(< 5) CP(< 5)	- ACS(< 5) NCS(10+) OCS(10+)	CV SP(10+) ST(10+)	BS RS(10+)

Village Directory

Land Use (As on 1999)

Approach to Village	Nearest Town & Distance (in km)	Power Supply	News paper/Magazine	Most Important Commodity Manufactured	Land use (i.e. area under different types of land use in hectare) Forest	Irrigated (by source)	Unirrigated	Cultivable Waste (including Gauchar and Groves)	Area not available for Cultivation	Name of Village	Serial Number
14	15	16	17	18	19	20	21	22	23	2	1
PR MR FP	Santrampur (20)	EA	N M	Maize, Paddy, Wheat	-	W(25.0) T(25.0)	363.1	2.0	76.0	Karodiya (Fatepura)	12
PR MR FP	Santrampur (22)	EA	N M	Maize, Wheat, Paddy	-	-	244.7	15.9	30.1	Fatepura Alias Valunda	13
PR MR FP	Santrampur (30)	EA	N M	Maize, Paddy, Wheat	-	-	100.0	120.0	159.2	Chhalor	14
PR MR FP	Santrampur (35)	EA	-	Maize, Paddy, Jowar	85.1	W(30.0) T(30.0)	70.7	34.2	-	Nava Talav	15
PR MR FP	Santrampur (30)	EA	-	Maize, Paddy, Wheat	-	W(3.4) T(3.4)	142.4	-	107.1	Vandariya (East)	16
PR MR FP	Santrampur (30)	EA	-	Maize, Wheat, Bajri	201.4	W(30.0) T(30.0)	224.5	-	27.0	Jalai	17
PR MR FP	Santrampur (3)	EA	N	Groundnut, Paddy, Tuwer	36.4	GC(50.0) WE(20.0) T(70.0)	26.0	9.4	-	Moti Charoli	18
PR MR FP	Santrampur (25)	EA	-	Groundnut, Paddy, Wheat	29.0	GC(40.0) T(40.0)	100.0	-	44.7	Nani Charoli	19
PR MR FP	Jhalod (27)	EA	N	Paddy, Groundnut, Wheat	29.0	-	207.0	-	-	Dungra	20

Census of India 2001 - Amenities and

Serial Number	Name of Village & Location Code	Total Area of the Village (in Hectare)	Total Population (2001 Census)	Number of Households (2001 Census)	Amenities available (if not available within the village, a dash (-) is shown in the column and next to it in brackets the distance in broad ranges viz.< 5 kms., 5-10 kms. and 10+ kms of the nearest place where the facility is available is given)							
					Educational	Medical	Drinking Water	Post, Telegraph and Telephone	Commercial and Co-operative Banks	Agricultural, Non-Agricultural and other Credit Societies	Recreational & Cultural Facilities (Cinema/ Video Hall, Sports Club, Stadium/Auditorium)	Communications (Bus Service, Railway Station, Waterway)
1	2	3	4	5	6	7	8	9	10	11	12	13
21	Karmel (01263800)	584.6	2,803	429	P(4) C(10+)	PHS H(10+) MCW(10+) PHC(< 5)	HP W TK R	- PO(< 5) PH(< 5)	- CM(< 5) CP(< 5)	- ACS(< 5) NCS(10+) OCS(10+)	- CV(10+) SP(10+) ST(10+)	BS RS(10+)
22	Mor Mahudi (01263900)	66.5	313	59	P(2) C(10+)	H CHW MCW(< 5) PHC(< 5)	HP W TK R	- PO(< 5) PH(< 5)	- CM(< 5) CP(< 5)	- ACS(< 5) NCS(10+) OCS(10+)	- CV(10+) SP(10+) ST(10+)	BS RS(10+)
23	Moti Shero (01264000)	106.8	549	93	P(2) C(10+)	CHW H(< 5) MCW(< 5) PHC(< 5)	HP W TK R	- PO(< 5) PH(< 5)	- CM(< 5) CP(< 5)	- ACS(< 5) NCS(10+) OCS(10+)	- CV(10+) SP(10+) ST(10+)	- BS(< 5) RS(10+)
24	Vavdi (East) (01264100)	146.2	955	151	P C(10+)	CHW H(< 5) MCW(< 5) PHC(10+)	HP W TK R	- PO(< 5) PH(< 5)	- CM(< 5) CP(< 5)	- ACS(< 5) NCS(10+) OCS(10+)	- CV(10+) SP(10+) ST(10+)	BS RS(10+)
25	Valundi (01264200)	308.2	2,105	337	P(2) C(10+)	CHW H(< 5) MCW(< 5) PHC(10+)	HP W TK R	- PO(< 5) PH(< 5)	- CM(< 5) CP(< 5)	- ACS(< 5) NCS(10+) OCS(10+)	- CV(10+) SP(10+) ST(10+)	BS RS(10+)
26	Motirel (East) (01264300)	851.5	5,639	958	P(3) S C(10+)	PHS CHW H(< 5) MCW(10+) PHC(5-10)	HP W TK	PO PH	- CM(< 5) CP(< 5)	- ACS(< 5) NCS(10+) OCS(10+)	- CV(10+) SP(10+) ST(10+)	BS RS(10+)
27	Limadiya (01264400)	234.5	1,669	275	P(3) C(10+)	PHS CHW H(< 5) MCW(5-10) PHC(10+)	HP W	PH PO(< 5)	- CM(10+) CP(10+)	- ACS(10+) NCS(10+) OCS(10+)	- CV(10+) SP(10+) ST(10+)	BS RS(10+)
28	Kupda (01264500)	134.4	832	125	P(2) C(10+)	CHW H(< 5) MCW(< 5) PHC(10+)	HP W	- PO(< 5) PH(< 5)	- CM(< 5) CP(< 5)	- ACS(< 5) NCS(10+) OCS(10+)	- CV(10+) SP(10+) ST(10+)	BS RS(10+)
29	Moti Nandukan (01264600)	305.8	1,688	260	P(2) S(2) C(10+)	PHS FWC CHW H(5-10) MCW(5-10) PHC(5-10)	HP W TK	PO PH(5-10)	- CM(5-10) CP(5-10)	- ACS(5-10) NCS(10+) OCS(10+)	- CV(10+) SP(10+) ST(10+)	BS RS(10+)
30	Jatanana Muvada (01264700)	91.4	367	60	P C(10+)	CHW H(5-10) MCW(5-10) PHC(10+)	HP W	- PO(< 5) PH(5-10)	- CM(5-10) CP(5-10)	- ACS(5-10) NCS(10+) OCS(10+)	- CV(10+) SP(10+) ST(10+)	BS RS(10+)

Village Directory

Land Use (As on 1999)

Approach to Village	Nearest Town & Distance (in km)	Power Supply	News paper/Magazine	Most Important Commodity Manufactured	Land use (i.e. area under different types of land use in hectare) Forest	Irrigated (by source)	Unirrigated	Cultivable Waste (including Gauchar and Groves)	Area not available for Cultivation	Name of Village	Serial Number
14	15	16	17	18	19	20	21	22	23	2	1
PR MR FP	Santrampur (30)	EA	N	Groundnut, Paddy, Pulses	-	-	440.0	144.6	-	Karmel	21
MR FP	Jhalod (26)	EA	-	Groundnut, Paddy, Pulses	-	-	42.5	-	24.0	Mor Mahudi	22
PR MR FP	Jhalod (24)	ED	-	Maize, Paddy, Bajri	-	-	86.6	20.2	-	Moti Shero	23
PR MR FP	Jhalod (21)	EA	N	Paddy, Wheat, Maize	-	-	113.0	31.0	2.2	Vavdi (East)	24
PR MR FP	Jhalod (27)	EA	N	Paddy, Maize, Wheat	-	-	256.4	49.4	2.4	Valundi	25
PR MR FP	Santrampur (23)	EA	N M	Wheat, Maize, Udad	-	-	768.8	74.5	8.2	Motirel (East)	26
PR MR FP	Santrampur (22)	EA	N	Maize, Paddy, Wheat	-	-	189.4	-	45.2	Limadiya	27
PR MR FP	Santrampur (22)	EA	N	Paddy, Maize, Wheat	-	W(6.0) T(6.0)	124.9	1.9	1.7	Kupda	28
PR MR FP	Santrampur (20)	EA	N	Maize, Paddy, Wheat	-	WE(8.0) T(8.0)	259.5	1.3	37.1	Moti Nandukan	29
PR MR FP	Santrampur (21)	EA	N	Paddy, Maize, Wheat	-	TW(1.0) T(1.0)	67.3	0.2	23.0	Jatanana Muvada	30

Census of India 2001 - Amenities and

Serial Number	Name of Village & Location Code	Total Area of the Village (in Hectare)	Total Population (2001 Census)	Number of Households (2001 Census)	Amenities available (if not available within the village, a dash (-) is shown in the column and next to it in brackets the distance in broad ranges viz.< 5 kms., 5-10 kms. and 10+ kms of the nearest place where the facility is available is given)							
					Educational	Medical	Drinking Water	Post, Telegraph and Telephone	Commercial and Co-operative Banks	Agricultural, Non-Agricultural and other Credit Societies	Recreational & Cultural Facilities (Cinema/ Video Hall, Sports Club, Stadium/Auditorium)	Communications (Bus Service, Railway Station, Waterway)
1	2	3	4	5	6	7	8	9	10	11	12	13
31	Nani Nandukan (01264800)	135.3	558	100	P(2) C(10+)	PHS FWC CHW H(5-10) MCW(5-10) PHC(5-10)	HP W	- PO(< 5) PH(5-10)	- CM(5-10) CP(5-10)	- ACS(5-10) NCS(10+) OCS(10+)	- CV(10+) SP(10+) ST(10+)	BS RS(10+)
32	Kumana Muvada (01264900)	125.8	379	67	P S C(10+)	CHW H(5-10) MCW(10+) PHC(5-10)	HP W	- PO(< 5) PH(< 5)	- CM(5-10) CP(< 5)	- ACS(< 5) NCS(10+) OCS(10+)	- CV(10+) SP(10+) ST(10+)	BS RS(10+)
33	Ratanpur (Nes) (01265000)	91.4	536	77	P(2) C(10+)	CHW H(5-10) MCW(10+) PHC(5-10)	HP W	- PO(5-10) PH(5-10)	- CM(5-10) CP(5-10)	- ACS(< 5) NCS(10+) OCS(10+)	- CV(10+) SP(10+) ST(10+)	- BS(10+) RS(10+)
34	Nana Saranaiya (01265100)	309.1	1,211	202	P(2) S C(10+)	CHW H(5-10) MCW(10+) PHC(5-10)	HP W	- PO(< 5) PH(< 5)	- CM(5-10) CP(< 5)	- ACS(< 5) NCS(10+) OCS(10+)	- CV(10+) SP(10+) ST(10+)	BS RS(10+)
35	Bariyani Hathod (01265200)	192.8	905	149	P(2) C(10+)	CHW H(10+) MCW(10+) PHC(5-10)	HP W	- PO(< 5) PH(< 5)	- CM(5-10) CP(5-10)	- ACS(< 5) NCS(10+) OCS(10+)	- CV(10+) SP(10+) ST(10+)	BS RS(10+)
36	Kankasiya (01265300)	138.5	650	131	P(2) S C(10+)	PHS CHW H(5-10) MCW(10+) PHC(5-10)	HP W TK	PO PH(< 5)	- CM(5-10) CP(< 5)	- ACS(< 5) NCS(10+) OCS(10+)	- CV(10+) SP(10+) ST(10+)	BS RS(10+)
37	Nanirel (East) (01265400)	132.6	749	139	P(2) C(10+)	CHW H(5-10) MCW(10+) PHC(5-10)	HP W	PO PH(< 5)	- CM(5-10) CP(< 5)	- ACS(< 5) NCS(10+) OCS(10+)	- CV(10+) SP(10+) ST(10+)	BS RS(10+)
38	Vatli (01265500)	645.8	4,033	606	P(2) C(10+)	PHS CHW H(10+) MCW(5-10) PHC(10+)	HP W	PO PH(2)	- CM(5-10) CP(5-10)	- ACS(5-10) NCS(10+) OCS(10+)	- CV(10+) SP(10+) ST(10+)	BS RS(10+)
39	Vangad (01265600)	585.2	3,665	524	P(2) S C(10+)	H CWC PHS FWC CHW MCW(10+) PHC(10+)	HP W	PO PH(< 5)	- CM(10+) CP(10+)	- ACS(10+) NCS(10+) OCS(10+)	- CV(10+) SP(10+) ST(10+)	BS RS(10+)
40	Bhichor (01265700)	423.6	1,813	255	P(2) S C(10+)	H PHS FWC CHW MCW(5-10) PHC(< 5)	HP W	PO PH(2)	- CM(5-10) CP(5-10)	- ACS(5-10) NCS(10+) OCS(10+)	CV SP(10+) ST(10+)	BS RS(10+)

Village Directory

Land Use (As on 1999)

Approach to Village	Nearest Town & Distance (in km)	Power Supply	News paper/Magazine	Most Important Commodity Manufactured	Land use (i.e. area under different types of land use in hectare) Forest	Irrigated (by source)	Unirrigated	Cultivable Waste (including Gauchar and Groves)	Area not available for Cultivation	Name of Village	Serial Number
14	15	16	17	18	19	20	21	22	23	2	1
PR MR FP	Santrampur (23)	EA	N	Maize, Paddy, Wheat	-	W(8.0) T(8.0)	111.9	1.9	13.5	Nani Nandukan	31
PR MR FP	Santrampur (25)	EA	N M	Maize, Paddy, Wheat	-	W(15.0) WE(15.0) T(30.0)	75.0	10.4	10.3	Kumana Muvada	32
MR FP	Santrampur (20)	EA	-	Maize, Paddy, Wheat	-	W(20.0) T(20.0)	45.1	9.4	16.9	Ratanpur (Nes)	33
PR MR FP	Santrampur (20)	EA	N M	Maize, Paddy, Wheat	-	W(20.0) WE(30.0) T(50.0)	132.1	-	127.0	Nana Saranaiya	34
PR MR FP	Santrampur (20)	EA	-	Maize, Paddy, Wheat	-	-	119.0	30.8	43.0	Bariyani Hathod	35
PR MR FP	Santrampur (24)	EA	N M	Maize, Paddy, Wheat	-	W(30.0) WE(30.0) T(60.0)	66.0	4.0	8.5	Kankasiya	36
MR FP	Santrampur (21)	EA	N M	Maize, Paddy, Wheat	-	W(30.0) WE(10.0) T(40.0)	69.0	20.1	3.6	Nanirel (East)	37
PR MR FP	Santrampur (29)	EA	N	Maize, Paddy, Wheat	-	W(20.4) WE(30.0) T(50.4)	506.3	74.2	14.8	Vatli	38
PR MR FP	Santrampur (30)	EA	-	Groundnut, Paddy, Tuwer	55.7	GC(40.0) WE(20.0) T(60.0)	398.9	34.4	36.1	Vangad	39
PR MR FP	Jhalod (28)	EA	N	Paddy, Wheat, Groundnut	111.0	-	312.6	-	-	Bhichor	40

Census of India 2001 - Amenities and

Serial Number	Name of Village & Location Code	Total Area of the Village (in Hectare)	Total Population (2001 Census)	Number of Households (2001 Census)	Amenities available (if not available within the village, a dash (-) is shown in the column and next to it in brackets the distance in broad ranges viz.< 5 kms., 5-10 kms. and 10+ kms of the nearest place where the facility is available is given)							
					Educational	Medical	Drinking Water	Post, Telegraph and Telephone	Commercial and Co-operative Banks	Agricultural, Non-Agricultural and other Credit Societies	Recreational & Cultural Facilities (Cinema/ Video Hall, Sports Club, Stadium/Auditorium)	Communications (Bus Service, Railway Station, Waterway)
1	2	3	4	5	6	7	8	9	10	11	12	13
41	Ghughas (01265800)	990.3	5,806	873	P(3) C(10+)	MCW PHC PHS FWC CHW H(5-10)	HP W TK R	PO PH(5-10)	- CM(5-10) CP(5-10)	- ACS(5-10) NCS(10+) OCS(10+)	- CV(10+) SP(10+) ST(10+)	BS RS(10+)
42	Inta (01265900)	483.7	2,612	374	P(2) C(10+)	PHS CHW H(10+) MCW(10+) PHC(10+)	HP W	PO PH(< 5)	- CM(10+) CP(10+)	- ACS(10+) NCS(10+) OCS(10+)	- CV(10+) SP(10+) ST(10+)	BS RS(10+)
43	Dungrana Pani (01266000)	170.0	830	116	P(2) C(10+)	CHW H(10+) MCW(10+) PHC(10+)	HP W S	- PO(< 5) PH(< 5)	- CM(10+) CP(10+)	- ACS(10+) NCS(10+) OCS(10+)	- CV(10+) SP(10+) ST(10+)	BS RS
44	Dhadhela (01266100)	461.7	1,984	286	P(2) C(10+)	PHS FWC CHW H(10+) MCW(< 5) PHC(< 5)	HP W L	PO PH(< 5)	- CM(10+) CP(10+)	- ACS(10+) NCS(10+) OCS(10+)	- CV(10+) SP(10+) ST(10+)	BS RS(10+)
45	Fategadhi (01266200)	157.0	714	138	P(2) C(10+)	CHW H(5-10) MCW(10+) PHC(5-10)	HP W TK	- PO(< 5) PH(< 5)	- CM(5-10) CP(5-10)	- ACS(5-10) NCS(10+) OCS(10+)	- CV(10+) SP(10+) ST(10+)	- BS(< 5) RS(10+)
46	Madhva (01266300)	492.0	2,988	432	P(3) S C(10+)	PHS FWC CHW H(5-10) MCW(5-10) PHC(10+)	HP W	- PO(< 5) PH(< 5)	- CM(5-10) CP(5-10)	- ACS(5-10) NCS(10+) OCS(10+)	- CV(10+) SP(10+) ST(10+)	BS RS(10+)
47	Vaghvadla (01266400)	139.2	588	91	P C(10+)	CHW H(5-10) MCW(10+) PHC(10+)	HP W	PO PH(5-10)	- CM(5-10) CP(5-10)	- ACS(5-10) NCS(10+) OCS(10+)	- CV(10+) SP(10+) ST(10+)	BS RS(10+)
48	Pipliya (01266500)	145.8	724	108	P(2) C(10+)	CHW H(10+) MCW(10+) PHC(10+)	HP W	- PO(< 5) PH(< 5)	- CM(5-10) CP(5-10)	- ACS(5-10) NCS(10+) OCS(10+)	- CV(10+) SP(10+) ST(10+)	BS RS(10+)
49	Bhat Muvadi (01266600)	62.7	518	99	P(2) C(10+)	CHW H(10+) MCW(10+) PHC(5-10)	HP W	- PO(< 5) PH(< 5)	- CM(5-10) CP(< 5)	- ACS(< 5) NCS(10+) OCS(10+)	- CV(10+) SP(10+) ST(10+)	BS RS(10+)
50	Bavani Hathod (01266700)	136.0	361	75	P C(10+)	CHW H(10+) MCW(10+) PHC(5-10)	HP W	- PO(< 5) PH(< 5)	- CM(< 5) CP(< 5)	- ACS(< 5) NCS(10+) OCS(10+)	- CV(10+) SP(10+) ST(10+)	BS RS(10+)

Village Directory

Land Use (As on 1999)

Approach to Village	Nearest Town & Distance (in km)	Power Supply	News paper/Magazine	Most Important Commodity Manufactured	Land use (i.e. area under different types of land use in hectare) Forest	Irrigated (by source)	Unirrigated	Cultivable Waste (including Gauchar and Groves)	Area not available for Cultivation	Name of Village	Serial Number
14	15	16	17	18	19	20	21	22	23	2	1
PR MR FP	Santrampur (30)	EA	N	Groundnut, Paddy, Maize	16.3	-	570.5	367.8	35.8	Ghughas	41
PR MR FP	Santrampur (30)	EA	N	Groundnut, Wheat, Paddy	89.4	WE(20.0) T(20.0)	312.0	27.6	34.7	Inta	42
PR MR FP	Santrampur (32)	EA	N	Maize, Paddy, Tuwer	28.4	-	71.6	9.8	60.2	Dungrana Pani	43
PR MR FP	Santrampur (30)	EA	N	Tuwer, Udad, Wheat	118.6	-	226.4	11.6	105.1	Dhadhela	44
MR FP	Santrampur (30)	EA	-	Groundnut, Paddy, Tuwer	-	TK(10.0) T(10.0)	47.3	95.3	4.5	Fategadhi	45
PR FP	Jhalod (18)	EA	-	Maize, Paddy, Tuwer	51.8	GC(32.0) W(23.0) WE(10.0) T(65.0)	261.2	-	114.0	Madhva	46
MR FP	Santrampur (28)	EA	N	Maize, Paddy, Wheat	-	W(45.0) T(45.0)	20.7	32.5	41.0	Vaghvadla	47
PR MR FP	Santrampur (29)	EA	N	Paddy, Maize, Pulses	-	WE(15.0) T(15.0)	105.8	9.3	15.7	Pipliya	48
PR MR FP	Santrampur (20)	EA	-	Maize, Paddy, Wheat	-	-	53.0	3.0	6.7	Bhat Muvadi	49
PR MR FP	Santrampur (17)	EA	-	Maize, Paddy, Wheat	-	-	92.0	34.0	10.0	Bavani Hathod	50

Census of India 2001 -

Amenities and

Serial Number	Name of Village & Location Code	Total Area of the Village (in Hectare)	Total Population (2001 Census)	Number of Households (2001 Census)	Amenities available (if not available within the village, a dash (-) is shown in the column and next to it in brackets the distance in broad ranges viz.< 5 kms., 5-10 kms. and 10+ kms of the nearest place where the facility is available is given)							
					Educational	Medical	Drinking Water	Post, Telegraph and Telephone	Commercial and Co-operative Banks	Agricultural, Non-Agricultural and other Credit Societies	Recreational & Cultural Facilities (Cinema/ Video Hall, Sports Club, Stadium/Auditorium)	Communications (Bus Service, Railway Station, Waterway)
1	2	3	4	5	6	7	8	9	10	11	12	13
51	Balaiya (01266800)	209.8	1,336	236	P(2) S PUC C(10+)	MCW PHC PHS FWC CHW H(10+)	T HP W R	PO PH(15)	- CM(5-10) CP(10+)	ACS NCS(10+) OCS(10+)	- CV(10+) SP(10+) ST(10+)	BS RS(5-10)
52	Gava Dungra (01266900)	329.6	1,603	259	P(2) C(10+)	CHW H(10+) MCW(10+) PHC(5-10)	T HP W	- PO(< 5) PH(< 5)	- CM(5-10) CP(5-10)	- ACS(< 5) NCS(10+) OCS(10+)	- CV(10+) SP(10+) ST(10+)	BS RS(10+)
53	Chikhali (01267000)	221.5	1,237	199	P(2) C(10+)	CHW H(10+) MCW(10+) PHC(5-10)	HP W	- PO(< 5) PH(5-10)	- CM(< 5) CP(5-10)	- ACS(< 5) NCS(10+) OCS(10+)	- CV(10+) SP(10+) ST(10+)	BS RS(10+)
54	Sarsawa (East) (01267100)	367.8	1,507	223	P(2) C(10+)	PHS FWC CHW H(10+) MCW(10+) PHC(5-10)	HP W	PH(3) PO(< 5)	- CM(5-10) CP(5-10)	- ACS(< 5) NCS(10+) OCS(10+)	- CV(10+) SP(10+) ST(10+)	BS RS(10+)
55	Nindka (East) (01267200)	910.6	5,693	857	P(3) S C(10+)	CWC PHS CHW H(10+) MCW(5-10) PHC(5-10)	HP W TK R C	PO PH(< 5)	- CM(< 5) CP(5-10)	- ACS(< 5) NCS(10+) OCS(10+)	- CV(10+) SP(10+) ST(10+)	BS RS(10+)
56	Tadhigoli (01267300)	219.7	733	116	P C(10+)	PHS CHW H(5-10) MCW(10+) PHC(10+)	HP W TK	PO PH(7)	- CM(5-10) CP(5-10)	- ACS(5-10) NCS(10+) OCS(10+)	- CV(10+) SP(10+) ST(10+)	BS RS(10+)
57	Vansiya Kui (01267400)	418.5	2,455	351	P(2) C(10+)	PHS CHW H(5-10) MCW(10+) PHC(10+)	HP W	PO PH(5-10)	- CM(5-10) CP(5-10)	- ACS(5-10) NCS(10+) OCS(10+)	- CV(10+) SP(10+) ST(10+)	BS RS(10+)
58	Patisara (01267500)	276.0	1,155	179	P(2) C(10+)	CHW H(5-10) MCW(5-10) PHC(10+)	HP W	PO PH(5-10)	- CM(5-10) CP(5-10)	- ACS(5-10) NCS(10+) OCS(10+)	- CV(10+) SP(10+) ST(10+)	BS RS(10+)
59	Bhitodi (01267600)	154.1	711	100	P(2) C(10+)	CHW H(5-10) MCW(5-10) PHC(10+)	T HP W	PO PH(5-10)	- CM(5-10) CP(5-10)	- ACS(5-10) NCS(10+) OCS(10+)	- CV(10+) SP(10+) ST(10+)	BS RS(10+)
60	Nani Bara (01267700)	135.2	152	19	- P(< 5) C(10+)	CHW H(< 5) MCW(10+) PHC(10+)	HP W L	- PO(< 5) PH(5-10)	- CM(10+) CP(10+)	- ACS(< 5) NCS(10+) OCS(10+)	- CV(10+) SP(10+) ST(10+)	BS RS(10+)
61	Moti Bara (01267800)	213.8	417	62	P C(10+)	CHW H(10+) MCW(10+) PHC(10+)	HP W S	- PO(< 5) PH(< 5)	- CM(10+) CP(10+)	- ACS(10+) NCS(10+) OCS(10+)	- CV(10+) SP(10+) ST(10+)	BS RS(10+)

Village Directory

Land Use (As on 1999)

Approach to Village	Nearest Town & Distance (in km)	Power Supply	News paper/Magazine	Most Important Commodity Manufactured	Land use (i.e. area under different types of land use in hectare) Forest	Irrigated (by source)	Unirrigated	Cultivable Waste (including Gauchar and Groves)	Area not available for Cultivation	Name of Village	Serial Number
14	15	16	17	18	19	20	21	22	23	2	1
PR MR FP	Santrampur (17)	EA	N M	Maize, Paddy, Wheat	-	-	173.0	-	36.8	Balaiya	51
PR MR FP	Santrampur (16)	EA	-	Maize, Paddy, Wheat	-	-	233.6	96.0	-	Gava Dungra	52
PR	Santrampur (14)	EA	-	Maize, Bajri, Wheat	-	W(10.0) WE(10.0) T(20.0)	201.5	-	-	Chikhali	53
PR MR FP	Santrampur (14)	EA	N M	Maize, Paddy, Wheat	-	WE(20.0) T(20.0)	347.8	-	-	Sarsawa (East)	54
PR MR FP	Santrampur (18)	EA	N	Maize, Paddy, Wheat	390.0	GC(15.0) W(15.0) WE(7.0) TK(2.0) R(3.0) T(42.0)	300.0	10.6	168.0	Nindka (East)	55
MR FP	Santrampur (25)	EA	N	Maize, Wheat, Paddy	-	W(25.0) WE(5.0) T(30.0)	56.0	60.7	73.1	Tadhigoli	56
MR FP	Santrampur (26)	EA	N	Maize, Paddy, Wheat	-	W(150.0) T(150.0)	233.1	26.9	8.5	Vansiya Kui	57
MR FP	Santrampur (27)	EA	N	Maize, Paddy, Wheat	-	W(75.0) T(75.0)	128.0	40.0	32.9	Patisara	58
MR FP	Santrampur (27)	EA	N	Maize, Wheat, Paddy	31.6	W(50.0) T(50.0)	57.5	5.2	9.8	Bhitodi	59
PR MR FP	Santrampur (30)	EA	N	Maize, Grams, Tuwer	70.9	-	50.6	13.6	-	Nani Bara	60
PR MR FP	Santrampur (30)	EA	N	Tuwer, Maize, Grams	50.2	-	146.0	17.6	-	Moti Bara	61

Census of India 2001 -

Amenities and

Serial Number	Name of Village & Location Code	Total Area of the Village (in Hectare)	Total Population (2001 Census)	Number of Households (2001 Census)	Amenities available (if not available within the village, a dash (-) is shown in the column and next to it in brackets the distance in broad ranges viz.< 5 kms., 5-10 kms. and 10+ kms of the nearest place where the facility is available is given)							
					Educational	Medical	Drinking Water	Post, Telegraph and Telephone	Commercial and Co-operative Banks	Agricultural, Non-Agricultural and other Credit Societies	Recreational & Cultural Facilities (Cinema/ Video Hall, Sports Club, Stadium/Auditorium)	Communications (Bus Service, Railway Station, Waterway)
1	2	3	4	5	6	7	8	9	10	11	12	13
62	Moti Dhadheli (01267900)	656.1	2,675	403	P(2) S C(10+)	PHS CHW H(5-10) MCW(10+) PHC(10+)	HP W TK R	- PO(< 5) PH(5-10)	- CM(5-10) CP(5-10)	- ACS(5-10) NCS(10+) OCS(10+)	- CV(10+) SP(10+) ST(10+)	BS RS(10+)
63	Nani Dhadheli (01268000)	243.5	1,546	235	P(2) S C(10+)	PHS CHW H(5-10) MCW(10+) PHC(10+)	HP W	PO PH(5-10)	- CM(5-10) CP(5-10)	- ACS(5-10) NCS(10+) OCS(10+)	- CV(10+) SP(10+) ST(10+)	BS RS(10+)
64	Dablara (01268100)	208.0	1,731	256	P C(10+)	CHW H(5-10) MCW(10+) PHC(10+)	HP W	- PO(< 5) PH(5-10)	- CM(5-10) CP(5-10)	- ACS(5-10) NCS(10+) OCS(10+)	- CV(10+) SP(10+) ST(10+)	BS RS(10+)
65	Mota Natava (01268200)	699.0	4,734	720	P(5) C(10+)	PHS CHW H(< 5) MCW(10+) PHC(10+)	HP W	- PO(< 5) PH(5-10)	- CM(< 5) CP(5-10)	- ACS(< 5) NCS(10+) OCS(10+)	- CV(10+) SP(10+) ST(10+)	BS RS(10+)
66	Aspur (01268300)	183.6	1,357	215	P(2) C(10+)	PHS CHW H(10+) MCW(10+) PHC(5-10)	HP W	- PO(< 5) PH(< 5)	- CM(< 5) CP(5-10)	- ACS(< 5) NCS(10+) OCS(10+)	- CV(10+) SP(10+) ST(10+)	BS RS(10+)
67	Rupakheda (01268400)	268.7	1,864	296	P(2) C(10+)	CHW H(10+) MCW(10+) PHC(5-10)	HP W	PO PH(< 5)	- CM(5-10) CP(5-10)	- ACS(< 5) NCS(10+) OCS(10+)	- CV(10+) SP(10+) ST(10+)	BS RS(10+)
68	Nes Damorni (01268500)	39.0	310	55	P C(10+)	CHW H(5-10) MCW(10+) PHC(5-10)	T HP W	- PO(< 5) PH(< 5)	- CM(5-10) CP(5-10)	- ACS(< 5) NCS(10+) OCS(10+)	- CV(10+) SP(10+) ST(10+)	- BS(< 5) RS(10+)
69	Padaliya (01268600)	108.8	773	140	P(2) C(10+)	PHS CHW H(< 5) MCW(10+) PHC(5-10)	HP W	PH PO(< 5)	- CM(< 5) CP(5-10)	- ACS(< 5) NCS(10+) OCS(10+)	- CV(10+) SP(10+) ST(10+)	BS RS(10+)
70	Khakhariya (01268700)	46.4	424	64	P(2) C(10+)	PHS CHW H(< 5) MCW(< 5) PHC(< 5)	HP W	- PO(< 5) PH(< 5)	- CM(< 5) CP(5-10)	- ACS(< 5) NCS(10+) OCS(10+)	- CV(10+) SP(10+) ST(10+)	BS RS(10+)
71	Bachkariya (East) (01268800)	108.7	841	134	P C(10+)	CHW H(< 5) MCW(< 5) PHC(< 5)	HP W	- PO(< 5) PH(< 5)	- CM(< 5) CP(5-10)	- ACS(< 5) NCS(10+) OCS(10+)	- CV(10+) SP(10+) ST(10+)	BS RS(10+)
72	Raval Na Varuna (01268900)	186.1	1,637	262	P(2) C(10+)	CHW H(< 5) MCW(< 5) PHC(< 5)	HP W R	- PO(< 5) PH(< 5)	- CM(< 5) CP(5-10)	- ACS(< 5) NCS(10+) OCS(10+)	- CV(10+) SP(10+) ST(10+)	BS RS(10+)
73	Ghani Khunt (01269000)	196.2	1,075	142	P(2) C(10+)	CHW H(< 5) MCW(< 5) PHC(< 5)	HP W R	PO PH(< 5)	- CM(< 5) CP(5-10)	- ACS(< 5) NCS(10+) OCS(10+)	- CV(10+) SP(10+) ST(10+)	BS RS(10+)

Village Directory

Land Use (As on 1999)

Approach to Village	Nearest Town & Distance (in km)	Power Supply	News paper/Magazine	Most Important Commodity Manufactured	Land use (i.e. area under different types of land use in hectare) Forest	Irrigated (by source)	Unirrigated	Cultivable Waste (including Gauchar and Groves)	Area not available for Cultivation	Name of Village	Serial Number
14	15	16	17	18	19	20	21	22	23	2	1
PR MR FP	Santrampur (25)	EA	N	Maize, Wheat, Paddy	215.1	W(40.0) T(40.0)	311.3	14.0	75.7	Moti Dhadheli	62
PR MR FP	Santrampur (25)	EA	N M	Maize, Paddy, Wheat	-	W(50.0) T(50.0)	160.5	9.0	24.0	Nani Dhadheli	63
PR MR FP	Santrampur (25)	EA	N M	Paddy, Maize, Wheat	-	W(40.0) T(40.0)	150.0	-	18.0	Dablara	64
PR MR FP	Santrampur (21)	EA	N M	Maize, Paddy, Wheat	-	W(70.0) T(70.0)	530.0	59.0	40.0	Mota Natava	65
PR MR FP	Santrampur (16)	EA	-	Maize, Paddy, Wheat	-	W(15.0) T(15.0)	163.6	-	5.0	Aspur	66
PR MR FP	Santrampur (14)	EA	-	Maize, Bajri, Wheat	-	W(5.1) T(5.1)	263.6	-	-	Rupakheda	67
MR FP	Santrampur (20)	EA	-	Maize, Paddy, Wheat	-	-	31.0	8.0	-	Nes Damorni	68
PR MR FP	Santrampur (15)	EA	-	Maize, Paddy, Wheat	-	W(10.0) T(10.0)	98.8	-	-	Padaliya	69
PR MR FP	Santrampur (15)	EA	M	Maize, Paddy, Wheat	-	W(6.0) WE(4.0) T(10.0)	30.0	2.0	4.4	Khakhariya	70
PR MR FP	Santrampur (15)	EA	M	Maize, Paddy, Wheat	-	W(24.0) T(24.0)	72.0	5.7	7.0	Bachkariya (East)	71
PR MR FP	Santrampur (15)	EA	-	Paddy, Maize, Wheat	-	WE(0.0) R(9.7) T(9.7)	149.0	-	27.4	Raval Na Varuna	72
PR MR FP	Santrampur (17)	ED	N	Paddy, Maize, Bajri	-	W(0.0) R(18.3) T(18.4)	134.7	11.1	32.0	Ghani Khunt	73

Census of India 2001 -

Amenities and

Serial Number	Name of Village & Location Code	Total Area of the Village (in Hectare)	Total Population (2001 Census)	Number of Households (2001 Census)	Amenities available (if not available within the village, a dash (-) is shown in the column and next to it in brackets the distance in broad ranges viz.< 5 kms., 5-10 kms. and 10+ kms of the nearest place where the facility is available is given)							
					Educational	Medical	Drinking Water	Post, Telegraph and Telephone	Commercial and Co-operative Banks	Agricultural, Non-Agricultural and other Credit Societies	Recreational & Cultural Facilities (Cinema/ Video Hall, Sports Club, Stadium/Auditorium)	Communications (Bus Service, Railway Station, Waterway)
1	2	3	4	5	6	7	8	9	10	11	12	13
74	Mota Borida (01269100)	85.2	599	89	P C(10+)	CHW H(< 5) MCW(10+) PHC(< 5)	HP W	- PO(< 5) PH(< 5)	- CM(< 5) CP(5-10)	- ACS(< 5) NCS(10+) OCS(10+)	- CV(10+) SP(10+) ST(10+)	BS RS(10+)
75	Manawala Borida (01269200)	51.4	355	68	P C(10+)	CHW H(5-10) MCW(10+) PHC(< 5)	HP W	- PO(< 5) PH(< 5)	- CM(< 5) CP(5-10)	- ACS(< 5) NCS(10+) OCS(10+)	- CV(10+) SP(10+) ST(10+)	BS RS(10+)
76	Nana Borida (01269300)	143.5	1,125	164	P C(< 5)	PHS CHW H(< 5) MCW(10+) PHC(< 5)	HP W	- PO(< 5) PH(< 5)	- CM(< 5) CP(5-10)	- ACS(< 5) NCS(10+) OCS(10+)	- CV(10+) SP(10+) ST(10+)	BS RS(10+)
77	Kaliya (Lakhanpur) (01269400)	285.1	1,824	296	P(3) S C(10+)	PHS CHW H(5-10) MCW(5-10) PHC(5-10)	HP W R	PO PH(10)	- CM(5-10) CP(5-10)	- ACS(5-10) NCS(10+) OCS(10+)	- CV(< 5) SP(10+) ST(10+)	BS RS(10+)
78	Ghanta Vadiya (East) (01269500)	125.9	365	62	P C(10+)	CHW H(5-10) MCW(5-10) PHC(5-10)	HP W TK	- PO(< 5) PH(5-10)	- CM(5-10) CP(5-10)	- ACS(5-10) NCS(10+) OCS(10+)	- CV(10+) SP(10+) ST(10+)	BS RS(10+)
79	Lakhanpur (01269600)	692.7	3,432	507	P(5) S C(10+)	MCW PHS FWC CHW H(5-10) PHC(10+)	HP W TK	PO PH	- CM(5-10) CP(5-10)	- ACS(5-10) NCS(10+) OCS(10+)	- CV(10+) SP(10+) ST(10+)	BS RS(5-10)
80	Hadmat (01269700)	313.8	2,363	368	P(3) C(10+)	PHS CHW H(< 5) MCW(10+) PHC(< 5)	T HP TW W R	- PO(< 5) PH(< 5)	- CM(< 5) CP(5-10)	- ACS(< 5) NCS(10+) OCS(10+)	- CV(10+) SP(10+) ST(10+)	BS RS(5-10)
81	Makwana Na Varuna (01269800)	152.7	1,229	165	P(2) C(10+)	CHW H(< 5) MCW(< 5) PHC(< 5)	HP W R	- PO(< 5) PH(< 5)	- CM(< 5) CP(5-10)	- ACS(< 5) NCS(10+) OCS(10+)	- CV(10+) SP(10+) ST(10+)	BS RS(10+)
82	Sukhsar (01269900)	258.8	3,550	602	P(3) S PUC C(10+)	H MCW MH PHS FWC RMP CHW PHC(5-10)	T HP W R	PO PH(10)	CM CP	ACS NCS(10+) OCS(10+)	- CV(< 5) SP(10+) ST(10+)	BS RS(10+)
83	Bhojela (01270000)	518.6	3,897	612	P(3) S C(10+)	PHS CHW H(< 5) MCW(< 5) PHC(5-10)	HP W	PO PH(5-10)	- CM(< 5) CP(5-10)	- ACS(< 5) NCS(10+) OCS(10+)	- CV(10+) SP(10+) ST(10+)	BS RS(10+)

Village Directory

Land Use (As on 1999)

Approach to Village	Nearest Town & Distance (in km)	Power Supply	News paper/Magazine	Most Important Commodity Manufactured	Land use (i.e. area under different types of land use in hectare) Forest	Irrigated (by source)	Unirrigated	Cultivable Waste (including Gauchar and Groves)	Area not available for Cultivation	Name of Village	Serial Number
14	15	16	17	18	19	20	21	22	23	2	1
PR MR FP	Santrampur (25)	EA	N	Maize, Paddy, Wheat	-	-	78.6	2.0	4.6	Mota Borida	74
PR MR FP	Santrampur (25)	EA	N	Maize, Paddy, Wheat	-	-	45.2	4.1	2.1	Manawala Borida	75
PR MR FP	Santrampur (25)	EA	N	Maize, Paddy, Wheat	-	-	118.2	15.2	10.2	Nana Borida	76
PR MR FP	Santrampur (26)	EA	N M	Paddy, Maize, Wheat	-	W(140.0) WE(6.8) T(146.8)	100.0	26.0	12.3	Kaliya (Lakhanpur)	77
PR MR FP	Jhalod (25)	ED	N	Paddy, Maize, Wheat	-	TW(10.1) T(10.1)	50.4	20.4	45.0	Ghanta Vadiya (East)	78
PR MR FP	Santrampur (28)	EA	N M	Paddy, Maize, Wheat	-	W(200.2) T(200.2)	269.0	7.0	216.5	Lakhanpur	79
PR MR FP	Santrampur (30)	EA	N	Maize, Paddy, Tuwer	-	W(10.0) T(10.0)	251.8	35.0	17.0	Hadmat	80
PR MR FP	Santrampur (17)	EA	-	Maize, Paddy, Wheat	-	-	124.0	3.1	25.5	Makwana Na Varuna	81
PR MR FP	Santrampur (18)	EA	N M	Paddy, Maize, Bajri	-	W(2.0) R(10.8) T(12.8)	224.3	6.4	15.2	Sukhsar	82
PR MR	Santrampur (15)	EA	N M	Maize, Paddy, Wheat	-	W(30.0) WE(150.0) T(180.0)	280.0	-	58.6	Bhojela	83

Census of India 2001 -

Amenities and

Serial Number	Name of Village & Location Code	Total Area of the Village (in Hectare)	Total Population (2001 Census)	Number of Households (2001 Census)	Amenities available (if not available within the village, a dash (-) is shown in the column and next to it in brackets the distance in broad ranges viz.< 5 kms., 5-10 kms. and 10+ kms of the nearest place where the facility is available is given)							
					Educational	Medical	Drinking Water	Post, Telegraph and Telephone	Commercial and Co-operative Banks	Agricultural, Non-Agricultural and other Credit Societies	Recreational & Cultural Facilities (Cinema/ Video Hall, Sports Club, Stadium/Auditorium)	Communications (Bus Service, Railway Station, Waterway)
1	2	3	4	5	6	7	8	9	10	11	12	13
84	Hindoliya (01270100)	539.1	2,896	438	P(2) S C(10+)	PHS CHW H(5-10) MCW(5-10) PHC(5-10)	HP W TK	PO PH	- CM(10+) CP(10+)	- ACS(10+) NCS(10+) OCS(10+)	- CV(10+) SP(10+) ST(10+)	BS RS(10+)
85	Pati (01270200)	157.9	1,161	167	P(2) C(< 5)	CHW H(< 5) MCW(< 5) PHC(5-10)	HP W	PH PO(< 5)	- CM(< 5) CP(5-10)	- ACS(< 5) NCS(10+) OCS(10+)	- CV(10+) SP(10+) ST(10+)	BS RS(10+)
86	Hafwa (01270300)	468.0	3,728	582	P(2) S C(< 5)	PHS FWC CHW H(< 5) MCW(10+) PHC(< 5)	T HP W	PO PH(2)	- CM(< 5) CP(5-10)	- ACS(< 5) NCS(10+) OCS(10+)	- CV(10+) SP(10+) ST(10+)	BS RS(10+)
87	Vankaner (01270400)	233.9	1,477	221	P C(10+)	CHW H(< 5) MCW(10+) PHC(< 5)	HP W	- PO(5-10) PH(5-10)	- CM(5-10) CP(5-10)	- ACS(5-10) NCS(< 5) OCS(< 5)	- CV(< 5) SP(10+) ST(10+)	BS RS(10+)
88	Khatarpur Na Muvada (01270500)	160.4	1,587	234	P C(10+)	CHW H(< 5) MCW(10+) PHC(< 5)	HP W	- PO(< 5) PH(< 5)	- CM(< 5) CP(5-10)	- ACS(< 5) NCS(10+) OCS(10+)	- CV(10+) SP(10+) ST(10+)	BS RS(10+)
89	Jhab (East) (01270600)	168.3	1,061	148	P(2) C(10+)	CHW H(5-10) MCW(5-10) PHC(< 5)	HP W	- PO(< 5) PH(< 5)	- CM(5-10) CP(5-10)	- ACS(5-10) NCS(10+) OCS(10+)	- CV(10+) SP(10+) ST(10+)	BS RS(10+)
90	Kundla (01270700)	348.1	1,813	247	P(2) S C(10+)	CHW H(5-10) MCW(5-10) PHC(< 5)	HP W	- PO(< 5) PH(< 5)	- CM(5-10) CP(5-10)	- ACS(5-10) NCS(10+) OCS(10+)	- CV(10+) SP(10+) ST(10+)	BS RS(10+)
91	Patadiya (01270800)	157.6	1,284	198	P(2) C(10+)	PHS FWC CHW H(5-10) MCW(5-10) PHC(< 5)	HP W	- PO(< 5) PH(< 5)	- CM(5-10) CP(5-10)	- ACS(5-10) NCS(10+) OCS(10+)	- CV(10+) SP(10+) ST(10+)	BS RS(10+)
92	Hingla (01270900)	221.7	1,740	262	P(2) C(10+)	PHS FWC CHW H(< 5) MCW(< 5) PHC(< 5)	HP W	PH PO(< 5)	- CM(< 5) CP(5-10)	- ACS(< 5) NCS(10+) OCS(10+)	- CV(10+) SP(10+) ST(10+)	BS RS(10+)
93	Kanthagar (01271000)	609.9	3,869	595	P(4) C(10+)	PHS FWC CHW H(< 5) MCW(< 5) PHC(< 5)	HP W TK	PO PH	- CM(< 5) CP(5-10)	- ACS(< 5) NCS(10+) OCS(10+)	- CV(10+) SP(10+) ST(10+)	BS RS(10+)

Village Directory

Land Use (As on 1999)

Approach to Village	Nearest Town & Distance (in km)	Power Supply	News paper/Magazine	Most Important Commodity Manufactured	Land use (i.e. area under different types of land use in hectare) Forest	Irrigated (by source)	Unirrigated	Cultivable Waste (including Gauchar and Groves)	Area not available for Cultivation	Name of Village	Serial Number
14	15	16	17	18	19	20	21	22	23	2	1
MR FP	Santrampur (16)	EA	N	Maize, Paddy, Wheat	-	W(35.0) WE(35.0) T(70.0)	324.0	2.4	142.7	Hindoliya	84
PR MR FP	Santrampur (16)	EA	N M	Maize, Paddy, Wheat	-	W(50.0) WE(50.0) T(100.0)	12.8	2.4	42.7	Pati	85
PR MR FP	Santrampur (18)	EA	N M	Maize, Paddy, Wheat	-	W(40.0) WE(20.0) T(60.0)	361.6	4.1	42.3	Hafwa	86
PR MR FP	Santrampur (30)	EA	N	Maize, Paddy, Wheat	-	W(10.0) WE(5.0) T(15.0)	184.0	17.3	17.6	Vankaner	87
PR MR FP	Santrampur (30)	EA	N	Maize, Paddy, Wheat	-	-	145.9	1.2	13.3	Khatarpur Na Muvada	88
PR MR FP	Santrampur (27)	EA	N M	Maize, Paddy, Wheat	-	W(30.0) WE(30.0) T(60.0)	90.3	-	18.0	Jhab (East)	89
PR MR FP	Santrampur (26)	EA	N M	Maize, Paddy, Wheat	60.9	W(30.0) T(30.0)	216.0	-	41.1	Kundla	90
PR MR FP	Santrampur (25)	EA	N M	Maize, Paddy, Wheat	-	GC(30.0) W(30.0) WE(30.0) T(90.0)	55.5	-	12.1	Patadiya	91
PR MR FP	Santrampur (20)	EA	N M	Maize, Paddy, Wheat	-	W(15.0) WE(20.0) T(35.0)	125.0	7.9	53.8	Hingla	92
PR MR FP	Santrampur (20)	EA	N M	Maize, Paddy, Wheat	18.5	W(30.0) WE(45.0) T(75.0)	471.0	-	45.5	Kanthagar	93

Census of India 2001 - Amenities and

Serial Number	Name of Village & Location Code	Total Area of the Village (in Hectare)	Total Population (2001 Census)	Number of Households (2001 Census)	Amenities available (if not available within the village, a dash (-) is shown in the column and next to it in brackets the distance in broad ranges viz.< 5 kms., 5-10 kms. and 10+ kms of the nearest place where the facility is available is given)							
					Educational	Medical	Drinking Water	Post, Telegraph and Telephone	Commercial and Co-operative Banks	Agricultural, Non-Agricultural and other Credit Societies	Recreational & Cultural Facilities (Cinema/ Video Hall, Sports Club, Stadium/Auditorium)	Communications (Bus Service, Railway Station, Waterway)
1	2	3	4	5	6	7	8	9	10	11	12	13
94	Sagdapada (01271100)	868.5	5,118	749	P(3) S Tr AC C(10+)	PHS CHW H(< 5) MCW(< 5) PHC(< 5)	T HP W TK	PO PH	- CM(< 5) CP(5-10)	- ACS(< 5) NCS(10+) OCS(10+)	- CV(10+) SP(10+) ST(10+)	BS RS(10+)
95	Margala (01271200)	1,150.4	6,909	984	P(5) C(10+)	MCW PHC PHS FWC CHW H(5-10)	HP W TK	PO PH(3)	- CM(5-10) CP(5-10)	- ACS(5-10) NCS(10+) OCS(10+)	- CV(10+) SP(10+) ST(10+)	BS RS(10+)
96	Javesi (01271300)	788.9	3,109	444	P(4) C(< 5)	PHS CHW H(5-10) MCW(5-10) PHC(< 5)	HP W	PO PH(< 5)	- CM(5-10) CP(5-10)	- ACS(5-10) NCS(10+) OCS(10+)	- CV(10+) SP(10+) ST(10+)	BS RS(10+)
	Block Total	**32,375.3**	**185,419**	**28,458**	**P(210) S(26) PUC(4) Tr AC**	**H(5) MCW(6) MH(2) CWC(3) PHC(4) PHS(49) FWC(19) NH RMP(6) SMP(4) CHW(97) O**	**T(10) W(96) TK(26) HP(96) TW(3) R(21) C(3) L(2) S(2)**	**PO(36) PTO PH(124)**	**CM(2) CP(2)**	**ACS(2)**	**CV(2)**	**BS(90) RS**

Village Directory

Land Use (As on 1999)

Approach to Village	Nearest Town & Distance (in km)	Power Supply	News paper/Magazine	Most Important Commodity Manufactured	Land use (i.e. area under different types of land use in hectare) Forest	Irrigated (by source)	Unirrigated	Cultivable Waste (including Gauchar and Groves)	Area not available for Cultivation	Name of Village	Serial Number
14	15	16	17	18	19	20	21	22	23	2	1
PR MR FP	Santrampur (20)	EA	N M	Maize, Paddy, Wheat	48.5	W(40.0) T(40.0)	572.7	8.5	198.8	Sagdapada	94
PR MR FP	Santrampur (26)	EA	N M	Paddy, Maize, Grams	386.3	W(300.0) WE(75.6) TK(100.0) T(475.6)	200.0	52.6	35.9	Margala	95
PR MR FP	Santrampur (27)	EA	N M	Maize, Paddy, Wheat	364.7	W(40.0) WE(40.0) T(80.0)	312.7	-	31.4	Javesi	96
PR(83) MR(94) FP(94)		**ED(3) EA(93)**	**N(68) M(32)**		**4,297.3**	**GC(207.0) W(2042.4) WE(771.5) TW(11.1) TK(112.0) R(41.9) T(3,185.8)**	**19,267.8**	**2,296.7**	**3,327.7**		

GUJARAT

TALUKA JHALOD

DISTRICT DOHAD

2 0 2 4 6 Kilometers

TOTAL AREA	788.39 Km^2
TOTAL POPULATION	360 553
TOTAL NUMBER OF VILLAGES	150
TOTAL NUMBER OF TOWN	1
DISTANCE FROM DISTRICT HEADQUARTERS TO TALUKA	33 Kms

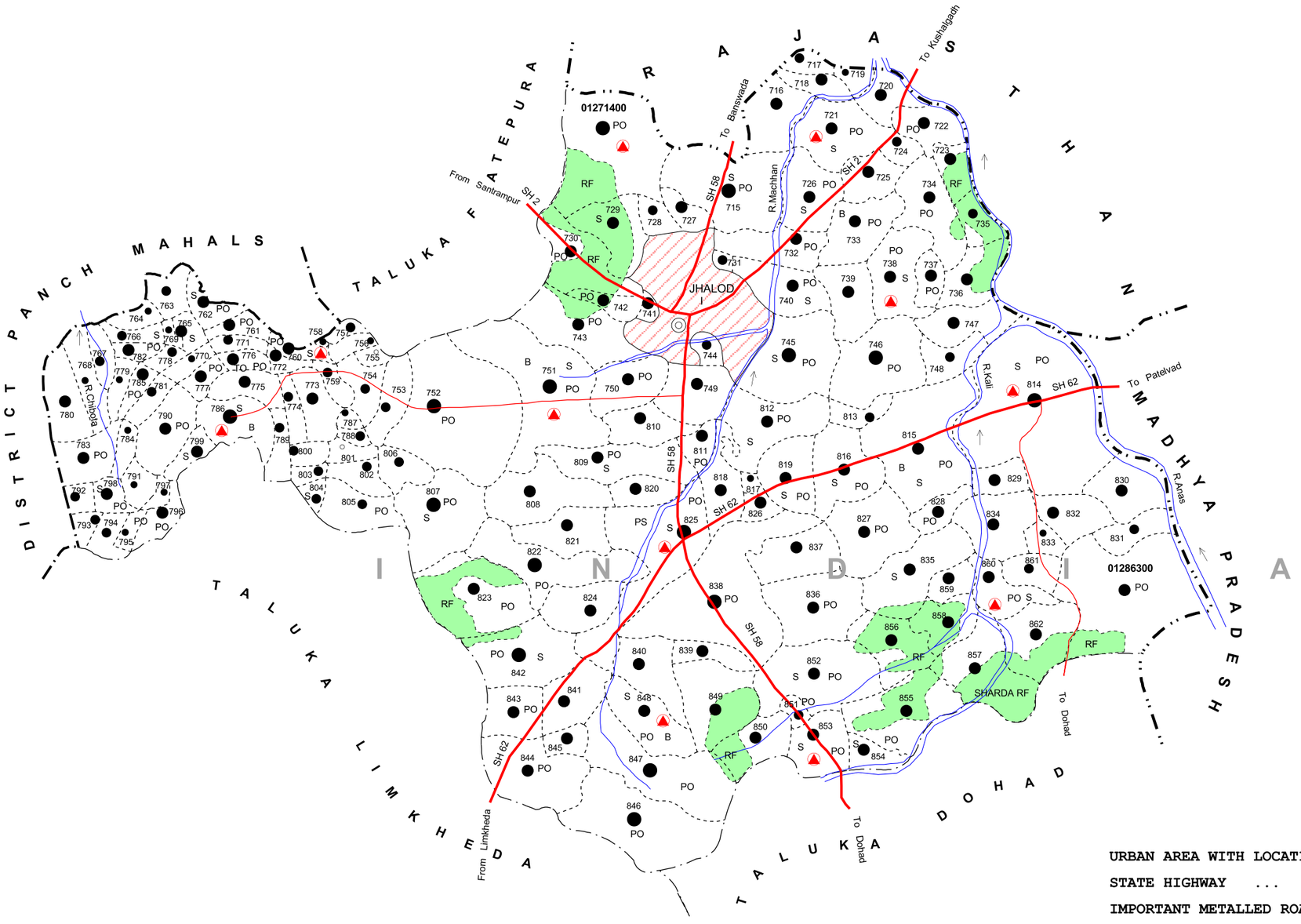

BOUNDARY, STATE ... ...

" DISTRICT.. ... ...

" TALUKA ... ...

" VILLAGE WITH PERMANENT LOCATION CODE NUMBER... ... 01271400

" FOREST-RESERVED WITH NAME... ... ... SHARDA RF

HEADQUARTERS : TALUKA ... ...

POPULATION SIZE CLASS OF VILLAGES : BELOW 200, 200-499, 500-999, 1000-4999, 5000 AND ABOVE... ... ...

URBAN AREA WITH LOCATION CODE NAME... ... ... JHALOD

STATE HIGHWAY ... ... SH 62

IMPORTANT METALLED ROADS ... ...

RIVER AND STREAM... ... ...

POST OFFICE / TELEGRAPH OFFICE ... ... PO / TO

HIGH SCHOOL/SENIOR SECONDARY SCHOOL.. ... ... S

POLICE STATION ... ... PS

PRIMARY HEALTH CENTRE ... ...

BANK... ... ... B

C .D. BLOCK BOUNDARY OF JHALOD IS CO-TERMINUS WITH TALUKA BOUNDARY EXCLUDING STATUTORY TOWN.
RF WHICH COMES UNDER THE VILLEGE, THAT VILLAGE NAME ITSELF IS A RESERVED FOREST NAME.

Based upon Survey of India map with the permission of the Surveyor General of India.

© Government of India, Copyright 2006.

TALUKA / C.D.BLOCK

JHALOD

(C) Alphabetical list of Villages (Taluka : Jhalod)

Sl. No.	Name of Village	2001 Census Location Code Number	1991 Census Location Code Number
1	2	3	4
1	Amba	01284700	84700
2	Amba Jharan	01271900	71900
3	Anika	01276200	76200
4	Anvarpura	01272700	72700
5	Bachkariya	01279700	79700
6	Bajarvada	01275000	75000
7	Bambela	01271600	71600
8	Bhaman	01277200	77200
9	Bhamela	01280300	80300
10	Bhanpur	01280400	80400
11	Bilwani	01284800	84800
12	Boda Dungar	01280600	80600
13	Bodiya Bhint	01275700	75700
14	Chakaliya	01281400	81400
15	Chakisana	01275900	75900
16	Chamariya	01279000	79000
17	Chandana Muvada	01279300	79300
18	Chatka	01283100	83100
19	Chhasiya	01272200	72200
20	Chhayan	01286300	86300
21	Chitrodiya	01274000	74000
22	Dageriya	01285000	85000
23	Dantiya	01285800	85800
24	Devjini Sarasvani	01274100	74100
25	Dhalsimal	01275400	75400
26	Dhamena	01275500	75500
27	Dhara Dungar	01285600	85600
28	Dhavadiya	01271500	71500
29	Dhavdi Faliya	01275800	75800
30	Dhediya	01278500	78500
31	Dhediyano Nalo	01278400	78400
32	Dhola Khakhara	01283200	83200
33	Doka Talavdi	01277900	77900
34	Doki	01278800	78800
35	Dungra	01276100	76100
36	Dungri	01284200	84200
37	Fulpura	01273400	73400
38	Galana Pad	01278100	78100
39	Gamdi	01273800	73800
40	Garadiya	01280500	80500
41	Garadu	01271400	71400
42	Gasali	01280000	80000
43	Ghensva	01272300	72300
44	Ghodiya	01274700	74700
45	Golana	01284500	84500
46	Govinda Talai	01277500	77500
47	Gultora	01286000	86000
48	Hadmat Khunta	01272500	72500
49	Hirola	01275200	75200
50	Itadi	01277400	77400
51	Jafarpura	01273900	73900
52	Jaror	01275600	75600
53	Jasuni	01278000	78000
54	Jetpur	01274300	74300
55	Jitpur	01276700	76700
56	Kachaldhara	01283000	83000
57	Kadval	01275100	75100
58	Kadvana Pad	01277800	77800
59	Kakreli	01277100	77100
60	Kalajini Sarsavani	01274200	74200
61	Kaligam (Gujar)	01285500	85500
62	Kaligam (Inami)	01285400	85400
63	Kaliya Talav	01273100	73100
64	Kalyanpura	01279500	79500
65	Kanji Kheda	01276900	76900
66	Kankara Kuva	01282900	82900
67	Karamba	01280700	80700
68	Karath	01283800	83800
69	Kavdana Muvada	01279400	79400
70	Khakhariya	01274800	74800
71	Kharsana	01272600	72600
72	Kharvani	01282300	82300
73	Kheda	01271800	71800
74	Kota	01277700	77700
75	Kotda	01283300	83300
76	Kunda	01275300	75300
77	Kuni	01282100	82100
78	Lavara	01276300	76300
79	Lilva Deva	01282600	82600
80	Lilva Pokar	01281700	81700
81	Lilva Thakor	01281900	81900
82	Limdi	01282500	82500
83	Lunjana Muvada	01279200	79200
84	Maghanisar	01272400	72400
85	Mahudi	01272100	72100
86	Malvasi	01282700	82700
87	Mandli	01279800	79800
88	Melaniya	01274400	74400
89	Mirakhedi	01285300	85300
90	Moli	01277300	77300
91	Mota Kaliya	01280200	80200
92	Moti Handi	01284900	84900
93	Mudaheda	01281600	81600
94	Mun Khosla	01273200	73200
95	Mundha	01284400	84400
96	Nana Kaliya	01280100	80100
97	Nani Handi	01283900	83900
98	Nansalai	01274900	74900
99	Nariyani Muvadi	01279100	79100
100	Nenki	01278200	78200

Sl. No.	Name of Village	2001 Census Location Code Number	1991 Census Location Code Number
1	2	3	4
101	Nime Varod	01282000	82000
102	Paniya	01281300	81300
103	Pareva	01284000	84000
104	Parthampur	01283600	83600
105	Patela	01278700	78700
106	Pavdi (Inami)	01285200	85200
107	Pethapur	01281500	81500
108	Pichhoda	01279600	79600
109	Pipaliya	01284100	84100
110	Piplet	01282800	82800
111	Pratappura	01279900	79900
112	Rajadiya	01271700	71700
113	Rajpur	01272900	72900
114	Raliati Gujjar	01285900	85900
115	Raliyati Bhura	01283500	83500
116	Rampura	01273600	73600
117	Raniyar Inami	01281800	81800
118	Raniyar Kanbi	01281200	81200
119	Raypura	01273700	73700
120	Rupakheda	01283700	83700
121	Sabli	01283400	83400
122	Sampoi	01281000	81000
123	Sanjeli	01278600	78600
124	Sarmariya	01280800	80800
125	Sarori	01276500	76500
126	Shankarpura	01273300	73300
127	Sharda	01286200	86200
128	Simaliya	01282200	82200
129	Sitavatli	01272800	72800
130	Suthar Vasa	01284600	84600
131	Tadhagola	01285700	85700
132	Tandi	01281100	81100
133	Tatariya	01286100	86100
134	Thala (Limdi)	01284300	84300
135	Thala (Sanjeli)	01277600	77600
136	Therka	01274500	74500
137	Thunthi Kankasiya	01272000	72000
138	Timachi	01273500	73500
139	Tisana Muvada	01278900	78900
140	Trakda Mahudi	01276600	76600
141	Trakda Mahudina Muvada	01276400	76400
142	Vagela	01274600	74600
143	Valunda	01276800	76800
144	Vaniya Ghanti	01277000	77000
145	Vankol	01282400	82400
146	Vansiya	01276000	76000
147	Varod	01280900	80900
148	Vasti	01285100	85100
149	Velpura	01273000	73000
150	Zusa	01278300	78300

Census of India 2001 - Amenities and

Serial Number	Name of Village & Location Code	Total Area of the Village (in Hectare)	Total Population (2001 Census)	Number of Households (2001 Census)	Amenities available (if not available within the village, a dash (-) is shown in the column and next to it in brackets the distance in broad ranges viz.< 5 kms., 5-10 kms. and 10+ kms of the nearest place where the facility is available is given)							
					Educational	Medical	Drinking Water	Post, Telegraph and Telephone	Commercial and Co-operative Banks	Agricultural, Non-Agricultural and other Credit Societies	Recreational & Cultural Facilities (Cinema/ Video Hall, Sports Club, Stadium/Auditorium)	Communications (Bus Service, Railway Station, Waterway)
1	2	3	4	5	6	7	8	9	10	11	12	13
CD Block: Jhalod (0002)												
1	Garadu (01271400)	1,979.8	8,127	1,285	P(3) C(10+)	D MCW PHC PHS FWC H(10+)	HP W TK	PO PH(7)	- CM(5-10) CP(5-10)	- ACS(5-10) NCS(5-10) OCS(5-10)	- CV(10+) SP(10+) ST(10+)	BS RS(5-10)
2	Dhavadiya (01271500)	1,223.9	7,323	1,070	P(2) S C(5-10)	PHS FWC H(5-10) MCW(5-10) PHC(5-10)	HP W TK R C	PO PH	- CM(5-10) CP(5-10)	- ACS(5-10) NCS(5-10) OCS(5-10)	- CV(5-10) SP(10+) ST(10+)	BS RS(10+)
3	Bambela (01271600)	524.9	2,074	301	P(3) C(5-10)	PHS H(5-10) MCW(5-10) PHC(5-10)	HP TW W TK	- PO(5-10) PH(5-10)	- CM(5-10) CP(5-10)	- ACS(5-10) NCS(5-10) OCS(5-10)	- CV(5-10) SP(10+) ST(10+)	BS RS(10+)
4	Rajadiya (01271700)	168.3	734	112	P(3) C(10+)	CHW H(10+) MCW(10+) PHC(10+)	HP W TK	- PO(10+) PH(10+)	- CM(10+) CP(10+)	- ACS(10+) NCS(10+) OCS(10+)	- CV(10+) SP(10+) ST(10+)	BS RS(10+)
5	Kheda (01271800)	278.0	1,158	184	P(2) C(10+)	CHW H(10+) MCW(10+) PHC(10+)	HP W TK	- PO(10+) PH(10+)	- CM(10+) CP(10+)	- ACS(10+) NCS(10+) OCS(10+)	- CV(10+) SP(10+) ST(10+)	BS RS(10+)
6	Amba Jharan (01271900)	143.7	414	68	P(2) C(10+)	CHW H(10+) MCW(10+) PHC(10+)	HP W TK	- PO(10+) PH(10+)	- CM(10+) CP(10+)	- ACS(10+) NCS(10+) OCS(10+)	- CV(10+) SP(10+) ST(10+)	BS RS(10+)
7	Thunthi Kankasiya (01272000)	295.0	1,280	178	P C(10+)	PHS CHW H(10+) MCW(10+) PHC(10+)	HP W TK R	PH PO(5-10)	- CM(5-10) CP(10+)	- ACS(5-10) NCS(10+) OCS(10+)	- CV(10+) SP(10+) ST(10+)	BS RS
8	Mahudi (01272100)	797.0	3,777	569	P S C(10+)	D MCW PHC FWC H(10+)	HP TW W TK R	PO PH(10+)	- CM(10+) CP(10+)	ACS NCS(10+) OCS(10+)	- CV(10+) SP(10+) ST(10+)	BS RS(10+)
9	Chhasiya (01272200)	408.8	1,544	242	P(2) C(5-10)	HA CHW H(5-10) MCW(5-10) PHC(5-10)	HP W TK R	PO PH	- CM(10+) CP(10+)	- ACS(< 5) NCS(10+) OCS(10+)	- CV(10+) SP(10+) ST(10+)	BS RS(10+)
10	Ghensva (01272300)	278.9	1,059	158	P C(10+)	CHW H(10+) MCW(10+) PHC(5-10)	HP W TK R	PH PO(5-10)	- CM(< 5) CP(10+)	- ACS(< 5) NCS(10+) OCS(10+)	- CV(10+) SP(10+) ST(10+)	BS RS(10+)

Village Directory
Land Use (As on 1999)

Approach to Village	Nearest Town & Distance (in km)	Power Supply	News paper/Magazine	Most Important Commodity Manufactured	Land use (i.e. area under different types of land use in hectare) Forest	Irrigated (by source)	Unirrigated	Cultivable Waste (including Gauchar and Groves)	Area not available for Cultivation	Name of Village	Serial Number
14	15	16	17	18	19	20	21	22	23	2	1
PR MR FP	Jhalod (5)	EA	-	Maize, Paddy, Bajri	210.7	W(48.0) O(10.0) T(58.0)	957.5	367.9	385.9	Garadu	1
PR MR FP	Jhalod (6)	EA	-	Maize, Paddy, Wheat	-	GC(260.0) T(260.0)	100.0	704.6	159.3	Dhavadiya	2
PR MR	Jhalod (9)	EA	-	Maize, Paddy, Pulses	36.1	GC(50.0) O(50.0) T(100.0)	237.0	150.5	1.3	Bambela	3
	Jhalod (12)	EA	-	Maize, Tuwer, Paddy	-	GC(12.3) TW(5.8) T(18.1)	136.0	13.0	1.2	Rajadiya	4
PR	Jhalod (10)	EA	-	Maize, Paddy, Tuwer	71.0	W(10.2) T(10.2)	165.0	31.8	0.1	Kheda	5
PR MR FP	Jhalod (15)	EA	-	Maize, Paddy, Tuwer	65.4	R(1.1) T(1.1)	73.8	1.4	2.0	Amba Jharan	6
PR MR FP NR	Jhalod (14)	ED EAG	-	Maize, Paddy, Wheat	90.2	TK(2.3) T(2.3)	76.8	13.6	112.1	Thunthi Kankasiya	7
PR MR FP	Jhalod (10)	EA	-	Bajri, Maize, Pulses	270.3	R(40.0) T(40.0)	416.0	21.6	49.1	Mahudi	8
PR MR FP	Jhalod (12)	EA	-	Maize, Paddy, Wheat	93.0	-	274.2	39.4	2.2	Chhasiya	9
PR MR	Jhalod (14)	EA	-	Paddy, Maize, Wheat	56.9	TK(2.4) R(29.5) T(31.9)	173.2	15.9	0.9	Ghensva	10

Census of India 2001 - Amenities and

Serial Number	Name of Village & Location Code	Total Area of the Village (in Hectare)	Total Population (2001 Census)	Number of Households (2001 Census)	Amenities available (if not available within the village, a dash (-) is shown in the column and next to it in brackets the distance in broad ranges viz.< 5 kms., 5-10 kms. and 10+ kms of the nearest place where the facility is available is given)							
					Educational	Medical	Drinking Water	Post, Telegraph and Telephone	Commercial and Co-operative Banks	Agricultural, Non-Agricultural and other Credit Societies	Recreational & Cultural Facilities (Cinema/ Video Hall, Sports Club, Stadium/Auditorium)	Communications (Bus Service, Railway Station, Waterway)
1	2	3	4	5	6	7	8	9	10	11	12	13
11	Maghanisar (01272400)	142.8	871	124	P C(10+)	CHW H(5-10) MCW(10+) PHC(10+)	HP W TK	PH PO(< 5)	- CM(5-10) CP(10+)	- ACS(5-10) NCS(5-10) OCS(5-10)	- CV(10+) SP(10+) ST(10+)	BS RS(5-10)
12	Hadmat Khunta (01272500)	392.3	1,777	273	P C(10+)	CHW H(10+) MCW(10+) PHC(5-10)	T TW W TK	- PO(10+) PH(10+)	- CM(10+) CP(10+)	- ACS(< 5) NCS(10+) OCS(10+)	- CV(10+) SP(10+) ST(10+)	BS RS(10+)
13	Kharsana (01272600)	623.5	3,661	517	P(2) C(5-10)	PHS CHW H(5-10) MCW(5-10) PHC(5-10)	HP W TK R C	PO PH(5-10)	- CM(5-10) CP(10+)	ACS NCS(10+) OCS(10+)	CV SP(10+) ST(10+)	BS RS(10+)
14	Anvarpura (01272700)	254.8	1,544	249	P C(< 5)	PHS H(< 5) MCW(< 5) PHC(< 5)	HP W TK	- PO(< 5) PH(< 5)	- CM(< 5) CP(< 5)	- ACS(< 5) NCS(< 5) OCS(< 5)	- CV(< 5) SP(10+) ST(10+)	BS RS(10+)
15	Sitavatli (01272800)	175.2	756	117	P C(< 5)	CHW H(< 5) MCW(< 5) PHC(< 5)	HP W	- PO(< 5) PH(< 5)	- CM(< 5) CP(< 5)	ACS NCS(< 5) OCS(< 5)	- CV(< 5) SP(10+) ST(10+)	BS RS(10+)
16	Rajpur (01272900)	683.0	1,825	295	P C(< 5)	PHS CHW H(< 5) MCW(< 5) PHC(< 5)	HP W TK	PH PO(< 5)	- CM(< 5) CP(< 5)	- ACS(< 5) NCS(< 5) OCS(< 5)	- CV(< 5) SP(10+) ST(10+)	BS RS(10+)
17	Velpura (01273000)	692.8	2,216	334	P(2) S C(< 5)	PHS H(< 5) MCW(< 5) PHC(< 5)	HP W	PO PH(< 5)	- CM(< 5) CP(< 5)	- ACS(10+) NCS(10+) OCS(10+)	- CV(10+) SP(10+) ST(10+)	BS RS(10+)
18	Kaliya Talav (01273100)	81.7	501	85	P C(10+)	CHW H(10+) MCW(10+) PHC(10+)	HP W TK R C	- PO(< 5) PH(10+)	- CM(10+) CP(10+)	- ACS(< 5) NCS(10+) OCS(10+)	- CV(10+) SP(10+) ST(10+)	BS RS(10+)
19	Mun Khosla (01273200)	517.9	2,967	454	P(2) S C(10+)	PHS H(10+) MCW(10+) PHC(10+)	HP W TK R C	PO PH(10+)	- CM(10+) CP(10+)	- ACS(< 5) NCS(10+) OCS(10+)	- CV(10+) SP(10+) ST(10+)	BS RS(10+)
20	Shankarpura (01273300)	588.1	2,007	291	P(2) C(10+)	PHS FWC H(10+) MCW(10+) PHC(10+)	T HP W TK	PO PH(10+)	CM CP(10+)	ACS NCS(10+) OCS(10+)	- CV(10+) SP(10+) ST(10+)	BS RS(10+)

Village Directory

Land Use (As on 1999)

Approach to Village	Nearest Town & Distance (in km)	Power Supply	News paper/Magazine	Most Important Commodity Manufactured	Land use (i.e. area under different types of land use in hectare) Forest	Irrigated (by source)	Unirrigated	Cultivable Waste (including Gauchar and Groves)	Area not available for Cultivation	Name of Village	Serial Number
14	15	16	17	18	19	20	21	22	23	2	1
PR MR	Jhalod (10)	EA	-	Maize, Wheat, Paddy	-	-	136.1	4.3	2.4	Maghanisar	11
MR FP	Jhalod (10)	EA	-	Maize, Paddy, Groundnut	-	TK(50.0) T(50.0)	246.0	70.9	25.4	Hadmat Khunta	12
PR MR FP	Jhalod (8)	EA	-	Maize, Paddy, Jowar	11.7	GC(262.6) TK(10.0) T(272.6)	214.1	86.5	38.6	Kharsana	13
PR MR FP	Jhalod (2)	EA	-	Maize, Paddy, Grams	-	-	250.0	4.8	-	Anvarpura	14
MR FP	Jhalod (5)	EA	-	Maize, Paddy, Wheat	25.5	W(10.0) T(10.0)	121.1	16.0	2.6	Sitavatli	15
PR MR FP	Jhalod (3)	EA	-	Maize, Paddy, Groundnut	332.3	WE(30.0) TK(9.7) T(39.7)	272.0	9.5	29.6	Rajpur	16
PR MR FP	Jhalod (5)	EA	-	Maize, Wheat, Tuwer	413.3	W(40.0) T(40.0)	160.0	28.6	50.9	Velpura	17
PR MR FP	Jhalod (25)	EA	N M	Mug, Paddy, Tuwer	-	GC(10.0) W(2.0) TK(4.0) R(2.0) T(18.0)	20.0	40.1	3.6	Kaliya Talav	18
PR MR FP	Dohad (39)	EA	N M	Maize, Tuwer, Paddy	20.0	GC(25.0) W(5.0) TK(10.0) R(5.0) T(45.0)	40.0	398.4	14.5	Mun Khosla	19
PR MR FP	Jhalod (11)	EA	-	Maize, Paddy, Jiru	297.0	GC(98.0) W(30.0) T(128.0)	30.0	82.8	50.3	Shankarpura	20

Census of India 2001 - Amenities and

Serial Number	Name of Village & Location Code	Total Area of the Village (in Hectare)	Total Population (2001 Census)	Number of Households (2001 Census)	Amenities available (if not available within the village, a dash (-) is shown in the column and next to it in brackets the distance in broad ranges viz.< 5 kms., 5-10 kms. and 10+ kms of the nearest place where the facility is available is given)							
					Educational	Medical	Drinking Water	Post, Telegraph and Telephone	Commercial and Co-operative Banks	Agricultural, Non-Agricultural and other Credit Societies	Recreational & Cultural Facilities (Cinema/ Video Hall, Sports Club, Stadium/Auditorium)	Communications (Bus Service, Railway Station, Waterway)
1	2	3	4	5	6	7	8	9	10	11	12	13
21	Fulpura (01273400)	729.9	3,415	483	P(2) C(10+)	PHS CHW H(10+) MCW(10+) PHC(< 5)	HP W	PO PH(10+)	- CM(10+) CP(10+)	- ACS(< 5) NCS(10+) OCS(10+)	- CV(10+) SP(10+) ST(10+)	BS RS(10+)
22	Timachi (01273500)	364.1	531	70	P C(10+)	CWC CHW H(10+) MCW(10+) PHC(< 5)	HP W TK R	- PO(10+) PH(10+)	- CM(10+) CP(10+)	- ACS(< 5) NCS(< 5) OCS(< 5)	- CV(10+) SP(10+) ST(10+)	BS RS(10+)
23	Rampura (01273600)	478.9	1,565	231	P C(10+)	CWC CHW H(10+) MCW(10+) PHC(< 5)	HP W TK R	- PO(10+) PH(10+)	- CM(10+) CP(10+)	- ACS(< 5) NCS(< 5) OCS(< 5)	- CV(10+) SP(10+) ST(10+)	BS RS(10+)
24	Raypura (01273700)	351.4	1,189	184	P(2) C(10+)	CWC CHW H(10+) MCW(10+) PHC(< 5)	HP W TK R	PO PH(2)	- CM(10+) CP(10+)	- ACS(< 5) NCS(< 5) OCS(< 5)	- CV(10+) SP(10+) ST(10+)	BS RS(10+)
25	Gamdi (01273800)	609.3	4,211	645	P(3) S C(10+)	MCW MH PHC PHS FWC H(10+)	HP W TK	PO PH	- CM(10+) CP(10+)	- ACS(5-10) NCS(5-10) OCS(5-10)	- CV(10+) SP(10+) ST(10+)	BS RS(10+)
26	Jafarpura (01273900)	555.4	2,844	439	P(2) C(5-10)	PHS CHW H(5-10) MCW(5-10) PHC(< 5)	HP W TK	- PO(< 5) PH(5-10)	- CM(5-10) CP(5-10)	- ACS(5-10) NCS(5-10) OCS(5-10)	- CV(5-10) SP(10+) ST(10+)	BS RS(10+)
27	Chitrodiya (01274000)	712.0	3,408	510	P(2) S C(< 5)	PHS CHW H(< 5) MCW(< 5) PHC(< 5)	HP W TK R C	PO PH(< 5)	- CM(< 5) CP(< 5)	- ACS(< 5) NCS(< 5) OCS(< 5)	- CV(< 5) SP(10+) ST(10+)	BS RS(10+)
28	Devjini Sarasvani (01274100)	105.6	1,224	177	P C(< 5)	CHW H(< 5) MCW(< 5) PHC(< 5)	HP W TK C	- PO(< 5) PH(< 5)	- CM(< 5) CP(< 5)	- ACS(< 5) NCS(< 5) OCS(< 5)	- CV(< 5) SP(10+) ST(10+)	BS RS(10+)
29	Kalajini Sarsavani (01274200)	401.5	2,156	339	P(2) C(< 5)	CHW H(< 5) MCW(< 5) PHC(< 5)	HP W TK	PO PH	- CM(< 5) CP(< 5)	- ACS(< 5) NCS(< 5) OCS(< 5)	- CV(< 5) SP(10+) ST(10+)	BS RS(10+)
30	Jetpur (01274300)	931.2	4,678	682	P(3) C(< 5)	PHS CHW H(< 5) MCW(< 5) PHC(< 5)	HP W TK	PO PH(< 5)	- CM(< 5) CP(< 5)	- ACS(< 5) NCS(< 5) OCS(< 5)	- CV(< 5) SP(10+) ST(10+)	BS RS(10+)

Village Directory

Land Use (As on 1999)

Approach to Village	Nearest Town & Distance (in km)	Power Supply	News paper/Magazine	Most Important Commodity Manufactured	Land use (i.e. area under different types of land use in hectare) Forest	Irrigated (by source)	Unirrigated	Cultivable Waste (including Gauchar and Groves)	Area not available for Cultivation	Name of Village	Serial Number
14	15	16	17	18	19	20	21	22	23	2	1
PR MR FP	Jhalod (15)	EA	N	Maize, Paddy, Bajri	-	WE(41.0) T(41.0)	500.7	70.7	117.5	Fulpura	21
PR	Jhalod (15)	EA	-	Mug, Paddy, Maize	197.6	W(20.0) T(20.0)	83.0	57.3	6.2	Timachi	22
PR	Jhalod (14)	EA	-	Maize, Tuwer, Bajri	183.4	W(30.0) WE(65.0) T(95.0)	145.0	55.5	-	Rampura	23
PR	Jhalod (15)	EA	-	Maize, Jowar, Bajri	6.4	W(44.0) T(44.0)	140.0	91.0	70.0	Raypura	24
PR MR FP	Jhalod (12)	EA	N	Wheat, Grams, Maize	14.0	R(100.0) T(100.0)	398.3	91.2	5.8	Gamdi	25
PR MR	Jhalod (8)	ED	-	Maize, Paddy, Wheat	5.4	-	413.0	8.0	129.0	Jafarpura	26
PR MR	Jhalod (5)	EA	-	Wheat, Maize, Paddy	-	GC(1.8) TK(8.4) R(28.3) T(38.5)	300.2	67.0	306.3	Chitrodiya	27
PR MR FP	Jhalod (2)	EA	N	Maize, Paddy, Bajri	-	GC(80.0) T(80.0)	25.0	-	0.6	Devjini Sarasvani	28
PR MR FP	Jhalod (5)	EA	N M	Maize, Paddy, Jiru	71.0	GC(15.0) T(15.0)	315.0	-	0.5	Kalajini Sarsavani	29
PR MR FP	Jhalod (5)	EA	N M	Maize, Paddy, Bajri	-	GC(350.0) T(350.0)	581.0	-	0.2	Jetpur	30

Census of India 2001 - Amenities and

Serial Number	Name of Village & Location Code	Total Area of the Village (in Hectare)	Total Population (2001 Census)	Number of Households (2001 Census)	Amenities available (if not available within the village, a dash (-) is shown in the column and next to it in brackets the distance in broad ranges viz.< 5 kms., 5-10 kms. and 10+ kms of the nearest place where the facility is available is given)							
					Educational	Medical	Drinking Water	Post, Telegraph and Telephone	Commercial and Co-operative Banks	Agricultural, Non-Agricultural and other Credit Societies	Recreational & Cultural Facilities (Cinema/ Video Hall, Sports Club, Stadium/Auditorium)	Communications (Bus Service, Railway Station, Waterway)
1	2	3	4	5	6	7	8	9	10	11	12	13
31	Melaniya (01274400)	148.0	973	150	P C(< 5)	CHW H(< 5) MCW(< 5) PHC(10+)	HP W R C	PH(2) PO(< 5)	- CM(< 5) CP(< 5)	- ACS(< 5) NCS(< 5) OCS(< 5)	- CV(< 5) SP(10+) ST(10+)	- BS(< 5) RS(10+)
32	Therka (01274500)	1,168.8	5,337	831	P(2) S C(5-10)	PHS FWC CHW H(5-10) MCW(5-10) PHC(5-10)	HP W TK R C	PO PH(5-10)	- CM(5-10) CP(5-10)	ACS NCS(5-10) OCS(5-10)	- CV(5-10) SP(10+) ST(10+)	BS RS(10+)
33	Vagela (01274600)	1,106.6	5,605	868	P(3) C(10+)	PHS CHW H(10+) MCW(10+) PHC(< 5)	HP W TK	PO PH(10+)	- CM(10+) CP(10+)	- ACS(< 5) NCS(< 5) OCS(< 5)	- CV(10+) SP(10+) ST(10+)	BS RS(10+)
34	Ghodiya (01274700)	417.8	1,105	172	P(2) C(10+)	NH CHW H(10+) MCW(10+) PHC(< 5)	HP W TK	- PO(< 5) PH(10+)	- CM(10+) CP(10+)	- ACS(10+) NCS(10+) OCS(10+)	- CV(10+) SP(10+) ST(10+)	BS RS(10+)
35	Khakhariya (01274800)	192.4	884	144	P C(10+)	PHS NH CHW H(10+) MCW(10+) PHC(< 5)	HP W TK	- PO(10+) PH(10+)	- CM(10+) CP(10+)	- ACS(10+) NCS(10+) OCS(10+)	- CV(10+) SP(10+) ST(10+)	BS RS(10+)
36	Nansalai (01274900)	613.1	1,901	345	P(2) C(< 5)	PHS CHW H(< 5) MCW(< 5) PHC(10+)	T HP W TK R L	PH(4) PO(< 5)	- CM(< 5) CP(< 5)	- ACS(< 5) NCS(< 5) OCS(< 5)	- CV(< 5) SP(10+) ST(10+)	BS RS(10+)
37	Bajarvada (01275000)	594.9	3,510	520	P(2) C(5-10)	PHS CHW H(5-10) MCW(5-10) PHC(5-10)	T HP W TK R C	PO PH(10)	- CM(5-10) CP(5-10)	- ACS(< 5) NCS(< 5) OCS(< 5)	- CV(5-10) SP(10+) ST(10+)	BS RS(10+)
38	Kadval (01275100)	1,752.2	8,190	1,209	P(4) S PUC C(5-10)	MCW PHC PHS RMP CHW H(5-10)	T HP W S	PO PH	CM CP(5-10)	ACS NCS(5-10) OCS(5-10)	- CV(5-10) SP(10+) ST(10+)	BS RS(10+)

Village Directory

Land Use (As on 1999)

Approach to Village	Nearest Town & Distance (in km)	Power Supply	News paper/Magazine	Most Important Commodity Manufactured	Land use (i.e. area under different types of land use in hectare)					Name of Village	Serial Number
					Forest	Irrigated (by source)	Unirrigated	Cultivable Waste (including Gauchar and Groves)	Area not available for Cultivation		
14	15	16	17	18	19	20	21	22	23	2	1
PR	Jhalod (4)	EA	N	Maize, Tuwer, Wheat	-	GC(53.2) R(23.1) T(76.3)	40.5	6.1	25.2	Melaniya	31
PR MR FP	Jhalod (8)	EA	-	Wheat, Grams, Maize	40.3	GC(50.4) TK(50.3) R(30.5) T(131.2)	729.7	267.6	-	Therka	32
PR MR FP	Jhalod (12)	ED	-	Maize, Paddy, Pulses	52.0	W(27.0) T(27.0)	776.0	192.6	59.0	Vagela	33
PR MR FP	Jhalod (14)	EA	-	Maize, Paddy, Tuwer	68.9	TK(73.7) T(73.7)	9.5	26.5	239.1	Ghodiya	34
PR MR FP	Jhalod (15)	EA	-	Maize, Paddy, Cotton	-	GC(68.4) T(68.4)	47.4	76.5	-	Khakhariya	35
PR	Jhalod (4)	EA	N M	Cotton, Paddy, Jowar	-	GC(25.3) TK(44.4) L(152.4) T(222.1)	243.5	48.6	99.0	Nansalai	36
PR MR FP	Jhalod (6)	EA	N	Grams, Wheat, Maize	43.3	GC(125.6) TK(11.8) T(137.4)	336.2	13.4	64.6	Bajarvada	37
PR MR FP	Jhalod (10)	EA	-	Maize, Wheat, Paddy	-	GC(10.2) W(215.0) WE(325.0) TWE(141.1) TK(76.2) L(5.0) T(772.5)	923.1	-	56.7	Kadval	38

Census of India 2001 -

Amenities and

Serial Number	Name of Village & Location Code	Total Area of the Village (in Hectare)	Total Population (2001 Census)	Number of Households (2001 Census)	Amenities available (if not available within the village, a dash (-) is shown in the column and next to it in brackets the distance in broad ranges viz.< 5 kms., 5-10 kms. and 10+ kms of the nearest place where the facility is available is given)							
					Educational	Medical	Drinking Water	Post, Telegraph and Telephone	Commercial and Co-operative Banks	Agricultural, Non-Agricultural and other Credit Societies	Recreational & Cultural Facilities (Cinema/ Video Hall, Sports Club, Stadium/Auditorium)	Communications (Bus Service, Railway Station, Waterway)
1	2	3	4	5	6	7	8	9	10	11	12	13
39	Hirola (01275200)	2,025.5	6,596	936	P(5) C(10+)	HA PHS FWC CHW H(10+) MCW(10+) PHC(10+)	HP W	PO PH	- CM(10+) CP(5-10)	ACS NCS(10+) OCS(10+)	- CV(10+) SP(10+) ST(10+)	BS RS(10+)
40	Kunda (01275300)	458.3	528	85	P C(10+)	CHW H(10+) MCW(10+) PHC(10+)	HP W	- PO(< 5) PH(< 5)	- CM(< 5) CP(10+)	ACS NCS(< 5) OCS(< 5)	- CV(10+) SP(10+) ST(10+)	BS RS(10+)
41	Dhalsimal (01275400)	195.5	748	101	P C(10+)	CHW H(10+) MCW(10+) PHC(< 5)	HP W	- PO(< 5) PH(< 5)	- CM(10+) CP(10+)	- ACS(< 5) NCS(< 5) OCS(< 5)	- CV(10+) SP(10+) ST(10+)	BS RS(10+)
42	Dhamena (01275500)	77.4	125	18	P C(10+)	- H(10+) MCW(10+) PHC(10+)	HP TK	- PO(5-10) PH(5-10)	- CM(5-10) CP(10+)	- ACS(< 5) NCS(< 5) OCS(< 5)	- CV(10+) SP(10+) ST(10+)	BS RS(10+)
43	Jaror (01275600)	109.4	491	73	P C(10+)	CHW H(< 5) MCW(< 5) PHC(< 5)	HP W R C	- PO(< 5) PH(5-10)	- CM(10+) CP(10+)	- ACS(< 5) NCS(< 5) OCS(< 5)	- CV(10+) SP(10+) ST(10+)	- BS(< 5) RS(10+)
44	Bodiya Bhint (01275700)	162.1	534	86	P C(10+)	- H(10+) MCW(< 5) PHC(< 5)	HP W R	- PO(< 5) PH(10+)	- CM(5-10) CP(5-10)	- ACS(< 5) NCS(10+) OCS(10+)	- CV(10+) SP(10+) ST(10+)	BS RS(10+)
45	Dhavdi Faliya (01275800)	50.1	321	63	P C(10+)	- H(10+) MCW(10+) PHC(< 5)	HP W	- PO(< 5) PH(10+)	- CM(5-10) CP(5-10)	- ACS(< 5) NCS(< 5) OCS(< 5)	- CV(10+) SP(10+) ST(10+)	- BS(< 5) RS(10+)
46	Chakisana (01275900)	155.2	898	150	P C(10+)	PHS CHW H(10+) MCW(< 5) PHC(< 5)	HP W R	PH PO(< 5)	- CM(10+) CP(10+)	- ACS(< 5) NCS(< 5) OCS(< 5)	- CV(10+) SP(10+) ST(10+)	BS RS(10+)
47	Vansiya (01276000)	216.2	1,514	250	P S C(10+)	H MCW MH CWC HC PHC PHS FWC NH	HP W TK R O	PO PH(5)	- CM(< 5) CP(10+)	ACS OCS(2) NCS(10+)	- CV(10+) SP(10+) ST(10+)	BS RS(10+)
48	Dungra (01276100)	346.5	1,861	309	P(3) C(10+)	CHW H(5-10) MCW(5-10) PHC(5-10)	HP W R	PO PH(10+)	- CM(< 5) CP(< 5)	- ACS(< 5) NCS(< 5) OCS(< 5)	- CV(10+) SP(10+) ST(10+)	BS RS(10+)
49	Anika (01276200)	309.3	2,534	391	P(2) S C(10+)	CHW H(< 5) MCW(< 5) PHC(< 5)	HP W R	PO PH	- CM(10+) CP(10+)	- ACS(< 5) NCS(< 5) OCS(< 5)	- CV(10+) SP(10+) ST(10+)	BS RS(< 5)

Village Directory

Land Use (As on 1999)

Approach to Village	Nearest Town & Distance (in km)	Power Supply	News paper/Magazine	Most Important Commodity Manufactured	Land use (i.e. area under different types of land use in hectare)					Name of Village	Serial Number
					Forest	Irrigated (by source)	Unirrigated	Cultivable Waste (including Gauchar and Groves)	Area not available for Cultivation		
14	15	16	17	18	19	20	21	22	23	2	1
PR MR FP	Jhalod (15)	EA	-	Grains, Maize, Pulses	352.3	-	1,408.2	264.0	1.0	Hirola	39
PR MR FP	Jhalod (17)	EA	-	Maize, Paddy, Udad	100.0	-	300.0	58.3	-	Kunda	40
PR MR FP	Jhalod (18)	EA	N	Grains, Onion, Garlic	77.0	O(10.0) T(10.0)	97.0	11.5	-	Dhalsimal	41
FP	Jhalod (19)	ED	-	Grains, Maize, Wheat	54.0	GC(7.0) O(5.4) T(12.4)	11.0	-	-	Dhamena	42
MR FP	Jhalod (18)	EA	-	Grains, Sugar, Wheat	-	GC(60.0) W(21.0) T(81.0)	8.0	6.8	13.5	Jaror	43
MR FP	Jhalod (17)	ED	-	Grains, Maize, Pulses	-	GC(100.0) W(59.0) T(159.0)	-	-	3.1	Bodiya Bhint	44
MR FP	Jhalod (20)	EA	-	Maize, Paddy, Pulses	-	W(42.1) T(42.1)	8.0	-	-	Dhavdi Faliya	45
PR MR FP	Jhalod (20)	EA	N	Maize, Onion, Garlic	57.2	W(45.0) T(45.0)	45.0	8.0	-	Chakisana	46
PR MR FP	Jhalod (20)	EA	N M	Maize, Paddy, Tuwer	-	W(50.0) T(50.0)	154.6	-	11.5	Vansiya	47
PR MR FP	Jhalod (35)	EA	-	Maize, Paddy, Grams	62.1	W(16.0) T(16.0)	214.7	-	53.6	Dungra	48
PR MR FP	Jhalod (25)	EA	-	Maize, Paddy, Grams	15.7	W(20.0) T(20.0)	228.0	33.3	12.3	Anika	49

Census of India 2001 -

Amenities and

Serial Number	Name of Village & Location Code	Total Area of the Village (in Hectare)	Total Population (2001 Census)	Number of Households (2001 Census)	Amenities available (if not available within the village, a dash (-) is shown in the column and next to it in brackets the distance in broad ranges viz.< 5 kms., 5-10 kms. and 10+ kms of the nearest place where the facility is available is given)							
					Educational	Medical	Drinking Water	Post, Telegraph and Telephone	Commercial and Co-operative Banks	Agricultural, Non-Agricultural and other Credit Societies	Recreational & Cultural Facilities (Cinema/ Video Hall, Sports Club, Stadium/Auditorium)	Communications (Bus Service, Railway Station, Waterway)
1	2	3	4	5	6	7	8	9	10	11	12	13
50	Lavara (01276300)	188.0	751	106	P C(10+)	CHW H(10+) MCW(10+) PHC(< 5)	HP TK	- PO(< 5) PH(< 5)	- CM(10+) CP(< 5)	- ACS(10+) NCS(10+) OCS(10+)	- CV(10+) SP(10+) ST(10+)	BS RS(10+)
51	Trakda Mahudina Muvada (01276400)	67.0	255	44	P C(10+)	CHW H(10+) MCW(10+) PHC(10+)	W	- PO(< 5) PH(< 5)	- CM(10+) CP(10+)	- ACS(< 5) NCS(< 5) OCS(< 5)	- CV(10+) SP(10+) ST(10+)	BS RS(10+)
52	Sarori (01276500)	164.2	1,372	211	P S C(10+)	PHS FWC H(< 5) MCW(< 5) PHC(< 5)	W TK	- PO(< 5) PH(< 5)	- CM(< 5) CP(< 5)	ACS NCS(10+) OCS(< 5)	- CV(10+) SP(10+) ST(10+)	BS RS(10+)
53	Trakda Mahudi (01276600)	118.0	701	120	P C(10+)	PHS FWC CHW H(10+) MCW(10+) PHC(10+)	HP TW W	- PO(5-10) PH(5-10)	- CM(10+) CP(10+)	- ACS(5-10) NCS(5-10) OCS(5-10)	- CV(5-10) SP(5-10) ST(5-10)	BS RS(10+)
54	Jitpur (01276700)	109.1	502	92	P C(10+)	CHW H(10+) MCW(10+) PHC(10+)	HP TW W	- PO(5-10) PH(5-10)	- CM(10+) CP(10+)	- ACS(5-10) NCS(5-10) OCS(5-10)	- CV(10+) SP(10+) ST(10+)	BS RS(5-10)
55	Valunda (01276800)	48.0	241	47	P C(10+)	CHW H(10+) MCW(10+) PHC(10+)	W	- PO(< 5) PH(< 5)	- CM(10+) CP(10+)	- ACS(< 5) NCS(< 5) OCS(< 5)	- CV(10+) SP(10+) ST(10+)	BS RS(10+)
56	Kanji Kheda (01276900)	62.3	497	78	P C(10+)	CHW H(10+) MCW(10+) PHC(10+)	HP TW W	- PO(< 5) PH(< 5)	- CM(10+) CP(10+)	- ACS(< 5) NCS(< 5) OCS(< 5)	- CV(10+) SP(10+) ST(10+)	BS RS(10+)
57	Vaniya Ghanti (01277000)	95.4	401	74	P C(10+)	CHW H(10+) MCW(10+) PHC(< 5)	HP W	- PO(< 5) PH(< 5)	- CM(< 5) CP(< 5)	- ACS(< 5) NCS(< 5) OCS(< 5)	- CV(10+) SP(10+) ST(10+)	BS RS(10+)
58	Kakreli (01277100)	144.2	556	110	P C(10+)	- H(< 5) MCW(< 5) PHC(< 5)	HP W	- PO(< 5) PH(< 5)	- CM(5-10) CP(< 5)	- ACS(< 5) NCS(< 5) OCS(< 5)	- CV(5-10) SP(10+) ST(10+)	- BS(< 5) RS(10+)
59	Bhaman (01277200)	195.3	1,525	225	P C(10+)	- H(< 5) MCW(< 5) PHC(< 5)	HP TW W	- PO(< 5) PH(< 5)	- CM(< 5) CP(10+)	- ACS(< 5) NCS(< 5) OCS(< 5)	- CV(10+) SP(10+) ST(10+)	BS RS(10+)
60	Moli (01277300)	378.3	1,676	279	P C(10+)	CHW H(10+) MCW(10+) PHC(< 5)	HP W TK	- PO(< 5) PH(< 5)	- CM(10+) CP(< 5)	- ACS(< 5) NCS(< 5) OCS(< 5)	- CV(10+) SP(10+) ST(10+)	BS RS(10+)

Village Directory

Land Use (As on 1999)

Approach to Village	Nearest Town & Distance (in km)	Power Supply	News paper/Magazine	Most Important Commodity Manufactured	Land use (i.e. area under different types of land use in hectare)					Name of Village	Serial Number
					Forest	Irrigated (by source)	Unirrigated	Cultivable Waste (including Gauchar and Groves)	Area not available for Cultivation		
14	15	16	17	18	19	20	21	22	23	2	1
PR MR FP	Jhalod (25)	EA	-	Maize, Paddy, Grams	28.3	W(10.0) T(10.0)	122.0	27.7	-	Lavara	50
PR MR FP	Jhalod (22)	EA	-	Maize, Paddy, Pulses	-	W(15.0) T(15.0)	40.0	12.0	-	Trakda Mahudina Muvada	51
PR MR	Jhalod (25)	EA	-	Maize, Paddy, Wheat	-	WE(10.0) TW(5.0) T(15.0)	95.4	14.6	39.2	Sarori	52
PR MR FP	Jhalod (27)	EA	-	Maize, Paddy, Bajri	20.0	W(8.0) T(8.0)	90.0	-	-	Trakda Mahudi	53
PR MR FP	Jhalod (22)	EA	-	Maize, Bajri, Udad	30.0	W(10.0) R(25.0) T(35.0)	30.0	-	14.1	Jitpur	54
PR MR	Jhalod (25)	EA	-	Maize, Paddy, Bajri	-	-	45.0	3.0	-	Valunda	55
PR MR FP	Jhalod (22)	EA	-	Maize, Paddy, Bajri	10.0	W(23.0) T(23.0)	27.0	0.5	1.8	Kanji Kheda	56
PR MR FP	Santrampur (16)	EA	N	Maize, Paddy, Bajri	-	-	38.0	4.8	52.6	Vaniya Ghanti	57
MR FP	Santrampur (10)	EA	-	Wheat, Bajri, Paddy	61.2	W(5.0) T(5.0)	78.0	-	-	Kakreli	58
PR MR FP	Jhalod (24)	EA	-	Maize, Paddy, Pulses	50.0	W(10.0) T(10.0)	120.4	3.7	11.2	Bhaman	59
PR MR	Santrampur (27)	EA	-	Maize, Paddy, Pulses	107.3	W(7.0) T(7.0)	205.0	26.0	33.0	Moli	60

Census of India 2001 -

Amenities and

Serial Number	Name of Village & Location Code	Total Area of the Village (in Hectare)	Total Population (2001 Census)	Number of Households (2001 Census)	Amenities available (if not available within the village, a dash (-) is shown in the column and next to it in brackets the distance in broad ranges viz.< 5 kms., 5-10 kms. and 10+ kms of the nearest place where the facility is available is given)							
					Educational	Medical	Drinking Water	Post, Telegraph and Telephone	Commercial and Co-operative Banks	Agricultural, Non-Agricultural and other Credit Societies	Recreational & Cultural Facilities (Cinema/ Video Hall, Sports Club, Stadium/Auditorium)	Communications (Bus Service, Railway Station, Waterway)
1	2	3	4	5	6	7	8	9	10	11	12	13
61	Itadi (01277400)	188.5	747	103	P(2) C(10+)	CHW H(10+) MCW(10+) PHC(< 5)	HP W TK R	- PO(< 5) PH(< 5)	- CM(< 5) CP(< 5)	- ACS(< 5) NCS(10+) OCS(10+)	- CV(10+) SP(10+) ST(10+)	BS RS(10+)
62	Govinda Talai (01277500)	174.2	1,611	274	P C(10+)	CWC PHS H(10+) MCW(10+) PHC(< 5)	HP W	- PO(10+) PH(10+)	- CM(10+) CP(< 5)	- ACS(< 5) NCS(10+) OCS(10+)	- CV(10+) SP(10+) ST(10+)	BS RS(10+)
63	Thala (Sanjeli) (01277600)	356.0	1,528	227	P C(10+)	CHW H(< 5) MCW(< 5) PHC(< 5)	T W TK	PO TO PH(5-10)	- CM(< 5) CP(< 5)	- ACS(< 5) NCS(< 5) OCS(< 5)	- CV(< 5) SP(10+) ST(10+)	BS RS(10+)
64	Kota (01277700)	226.0	1,429	227	P(2) C(< 5)	CHW H(< 5) MCW(< 5) PHC(< 5)	HP W R C	PO PH	- CM(10+) CP(< 5)	ACS NCS(< 5) OCS(< 5)	- CV(10+) SP(10+) ST(10+)	BS RS(10+)
65	Kadvana Pad (01277800)	98.4	532	85	P C(10+)	CHW(2) H(10+) MCW(10+) PHC(< 5)	HP W R	- PO(< 5) PH(< 5)	- CM(< 5) CP(< 5)	- ACS(< 5) NCS(< 5) OCS(< 5)	- CV(< 5) SP(10+) ST(10+)	BS RS(10+)
66	Doka Talavdi (01277900)	173.4	473	77	P C(10+)	CHW H(5-10) MCW(5-10) PHC(5-10)	HP TW W	- PO(5-10) PH(5-10)	- CM(10+) CP(5-10)	- ACS(5-10) NCS(5-10) OCS(5-10)	- CV(10+) SP(10+) ST(10+)	BS RS(10+)
67	Jasuni (01278000)	329.8	1,509	226	P(2) C(10+)	PHS CHW H(10+) MCW(10+) PHC(10+)	HP W TK	- PO(< 5) PH(< 5)	- CM(5-10) CP(5-10)	- ACS(5-10) NCS(5-10) OCS(5-10)	- CV(10+) SP(10+) ST(10+)	BS RS(10+)
68	Galana Pad (01278100)	91.4	530	87	P C(10+)	CHW H(10+) MCW(10+) PHC(10+)	HP W	- PO(< 5) PH(< 5)	- CM(< 5) CP(< 5)	- ACS(< 5) NCS(< 5) OCS(< 5)	- CV(10+) SP(10+) ST(10+)	BS RS(10+)
69	Nenki (01278200)	348.3	2,062	357	P(2) S C(10+)	CHW H(10+) MCW(10+) PHC(10+)	HP W R	PO PH(< 5)	- CM(10+) CP(10+)	- ACS(5-10) NCS(5-10) OCS(5-10)	- CV(10+) SP(10+) ST(10+)	BS RS(10+)
70	Zusa (01278300)	538.3	2,707	389	P(3) C(10+)	PHS CHW H(10+) MCW(10+) PHC(< 5)	HP W TK	PO PH(< 5)	- CM(10+) CP(10+)	- ACS(< 5) NCS(< 5) OCS(< 5)	- CV(10+) SP(10+) ST(10+)	BS RS(10+)

Village Directory

Land Use (As on 1999)

Approach to Village	Nearest Town & Distance (in km)	Power Supply	News paper/Magazine	Most Important Commodity Manufactured	Land use (i.e. area under different types of land use in hectare)					Name of Village	Serial Number
					Forest	Irrigated (by source)	Unirrigated	Cultivable Waste (including Gauchar and Groves)	Area not available for Cultivation		
14	15	16	17	18	19	20	21	22	23	2	1
PR MR	Jhalod (24)	EA	-	Maize, Paddy, Bajri	60.0	W(10.5) T(10.5)	90.0	10.0	18.0	Itadi	61
MR FP	Jhalod (28)	EA	N	Maize, Paddy, Pulses	-	W(100.0) T(100.0)	60.0	13.1	1.1	Govinda Talai	62
PR MR FP	Jhalod (13)	EA	-	Wheat, Grams, Paddy	102.4	WE(16.0) TK(14.0) T(30.0)	196.0	14.1	13.6	Thala (Sanjeli)	63
PR MR FP	Jhalod (28)	EA	N M	Maize, Paddy, Pulses	45.5	W(10.0) WE(12.0) T(22.0)	131.0	25.0	2.5	Kota	64
PR MR FP	Jhalod (27)	EA	N	Maize, Paddy, Pulses	30.0	W(2.0) TW(2.0) T(4.0)	53.0	1.4	10.0	Kadvana Pad	65
PR MR FP	Jhalod (35)	EA	-	Maize, Paddy, Pulses	114.3	W(6.0) T(6.0)	48.3	0.1	4.7	Doka Talavdi	66
PR	Santrampur (16)	EA	-	Paddy, Maize, Wheat	86.4	W(10.0) WE(13.0) T(23.0)	205.7	11.3	3.5	Jasuni	67
MR FP	Jhalod (27)	EA	N	Maize, Paddy, Tuwer	53.2	-	34.1	2.8	1.3	Galana Pad	68
MR	Jhalod (30)	EA	-	Maize, Jowar, Udad	112.4	W(12.0) T(12.0)	192.0	11.0	20.9	Nenki	69
PR MR FP	Jhalod (35)	EA	-	Maize, Paddy, Pulses	201.3	W(12.0) WE(10.0) T(22.0)	253.4	29.9	31.7	Zusa	70

Census of India 2001 -

Amenities and

Serial Number	Name of Village & Location Code	Total Area of the Village (in Hectare)	Total Population (2001 Census)	Number of Households (2001 Census)	Amenities available (if not available within the village, a dash (-) is shown in the column and next to it in brackets the distance in broad ranges viz.< 5 kms., 5-10 kms. and 10+ kms of the nearest place where the facility is available is given)							
					Educational	Medical	Drinking Water	Post, Telegraph and Telephone	Commercial and Co-operative Banks	Agricultural, Non-Agricultural and other Credit Societies	Recreational & Cultural Facilities (Cinema/ Video Hall, Sports Club, Stadium/Auditorium)	Communications (Bus Service, Railway Station, Waterway)
1	2	3	4	5	6	7	8	9	10	11	12	13
71	Dhediyano Nalo (01278400)	72.9	239	41	P C(10+)	CHW H(10+) MCW(10+) PHC(< 5)	HP TW W	- PO(< 5) PH(< 5)	- CM(10+) CP(10+)	- ACS(< 5) NCS(10+) OCS(10+)	- CV(10+) SP(10+) ST(10+)	BS RS(10+)
72	Dhediya (01278500)	229.9	1,428	226	P C(10+)	CHW H(10+) MCW(10+) PHC(< 5)	HP W R	PO PH(< 5)	- CM(< 5) CP(< 5)	- ACS(< 5) NCS(10+) OCS(10+)	- CV(10+) SP(10+) ST(10+)	BS RS(10+)
73	Sanjeli (01278600)	303.5	6,093	1,081	P(3) S PUC Tr C(10+)	D MCW MH PHC PHS FWC TB NH RMP CHW H(10+)	T HP W TK	PTO PH(44) PO(< 5)	CP CM(10+)	- ACS(10+) NCS(10+) OCS(10+)	- CV(10+) SP(10+) ST(10+)	BS RS(10+)
74	Patela (01278700)	209.6	286	50	P C(10+)	CHW H(10+) MCW(10+) PHC(< 5)	HP W	- PO(< 5) PH(< 5)	- CM(10+) CP(< 5)	- ACS(< 5) NCS(< 5) OCS(< 5)	- CV(10+) SP(10+) ST(10+)	BS RS(10+)
75	Doki (01278800)	340.7	551	88	P C(10+)	CHW H(10+) MCW(10+) PHC(5-10)	HP W R	- PO(< 5) PH(< 5)	- CM(10+) CP(< 5)	- ACS(5-10) NCS(5-10) OCS(5-10)	- CV(10+) SP(10+) ST(10+)	BS RS(10+)
76	Tisana Muvada (01278900)	76.4	588	103	P C(10+)	CWC H(10+) MCW(10+) PHC(< 5)	HP W	- PO(10+) PH(< 5)	- CM(10+) CP(< 5)	- ACS(< 5) NCS(10+) OCS(10+)	- CV(10+) SP(10+) ST(10+)	- BS(< 5) RS(10+)
77	Chamariya (01279000)	486.0	2,965	522	P C(10+)	CWC PHS CHW H(< 5) MCW(< 5) PHC(< 5)	HP W R C	PO PH(10+)	- CM(10+) CP(< 5)	- ACS(< 5) NCS(10+) OCS(10+)	- CV(10+) SP(10+) ST(10+)	BS RS(10+)
78	Nariyani Muvadi (01279100)	67.0	390	58	P C(10+)	CHW H(10+) MCW(10+) PHC(10+)	HP W	- PO(< 5) PH(< 5)	- CM(10+) CP(10+)	- ACS(< 5) NCS(< 5) OCS(< 5)	- CV(10+) SP(10+) ST(10+)	BS RS(10+)
79	Lunjana Muvada (01279200)	138.4	554	86	P C(10+)	CHW H(10+) MCW(10+) PHC(10+)	T TW	- PO(< 5) PH(< 5)	- CM(10+) CP(10+)	- ACS(< 5) NCS(< 5) OCS(< 5)	- CV(10+) SP(10+) ST(10+)	BS RS(10+)
80	Chandana Muvada (01279300)	117.1	551	73	P C(10+)	CHW H(10+) MCW(10+) PHC(10+)	HP TW W	- PO(< 5) PH(< 5)	- CM(10+) CP(10+)	- ACS(< 5) NCS(< 5) OCS(< 5)	- CV(10+) SP(10+) ST(10+)	BS RS(10+)
81	Kavdana Muvada (01279400)	125.4	781	125	P C(5-10)	CHW H(5-10) MCW(5-10) PHC(< 5)	HP W	- PO(< 5) PH(< 5)	- CM(5-10) CP(< 5)	- ACS(< 5) NCS(< 5) OCS(< 5)	- CV(10+) SP(5-10) ST(10+)	BS RS(10+)

Village Directory

Land Use (As on 1999)

Approach to Village	Nearest Town & Distance (in km)	Power Supply	News paper/Magazine	Most Important Commodity Manufactured	Land use (i.e. area under different types of land use in hectare) Forest	Irrigated (by source)	Unirrigated	Cultivable Waste (including Gauchar and Groves)	Area not available for Cultivation	Name of Village	Serial Number
14	15	16	17	18	19	20	21	22	23	2	1
MR FP	Jhalod (39)	EA	N	Maize, Paddy, Tuwer	39.6	W(2.0) T(2.0)	28.0	0.4	2.8	Dhediyano Nalo	71
PR MR FP	Jhalod (30)	EA	N	Maize, Paddy, Pulses	71.3	W(5.0) WE(2.3) T(7.3)	128.0	11.3	12.0	Dhediya	72
PR MR FP	Jhalod (26)	EA	N M	Wheat, Maize, Udad	-	GC(100.0) WE(30.0) TW(30.0) T(160.0)	140.0	-	3.5	Sanjeli	73
MR	Jhalod (21)	EA	-	Maize, Paddy, Pulses	59.1	-	150.5	-	-	Patela	74
PR	Jhalod (23)	ED	-	Maize, Paddy, Pulses	200.1	-	140.6	-	-	Doki	75
MR FP	Jhalod (26)	EA	N	Maize, Paddy, Bajri	-	GC(40.0) T(40.0)	26.4	3.0	6.9	Tisana Muvada	76
MR FP	Jhalod (28)	EA	N	Maize, Paddy, Pulses	124.2	GC(150.0) T(150.0)	178.0	8.8	25.0	Chamariya	77
PR MR FP	Jhalod (32)	EA	-	Maize, Paddy, Tuwer	16.9	W(2.2) T(2.2)	40.2	7.8	-	Nariyani Muvadi	78
PR MR FP	Jhalod (30)	ED	-	Maize, Paddy, Pulses	-	W(10.0) T(10.0)	84.0	41.0	3.4	Lunjana Muvada	79
PR MR FP	Jhalod (33)	EA	-	Maize, Paddy, Pulses	-	W(10.0) T(10.0)	71.0	-	36.1	Chandana Muvada	80
PR MR FP	Jhalod (10)	EA	-	Maize, Paddy, Pulses	-	-	105.5	15.2	4.7	Kavdana Muvada	81

Census of India 2001 -

Amenities and

Serial Number	Name of Village & Location Code	Total Area of the Village (in Hectare)	Total Population (2001 Census)	Number of Households (2001 Census)	Amenities available (if not available within the village, a dash (-) is shown in the column and next to it in brackets the distance in broad ranges viz.< 5 kms., 5-10 kms. and 10+ kms of the nearest place where the facility is available is given)							
					Educational	Medical	Drinking Water	Post, Telegraph and Telephone	Commercial and Co-operative Banks	Agricultural, Non-Agricultural and other Credit Societies	Recreational & Cultural Facilities (Cinema/ Video Hall, Sports Club, Stadium/Auditorium)	Communications (Bus Service, Railway Station, Waterway)
1	2	3	4	5	6	7	8	9	10	11	12	13
82	Kalyanpura (01279500)	102.8	438	60	P C(10+)	CHW H(10+) MCW(10+) PHC(< 5)	HP W	PO PH(10+)	- CM(10+) CP(< 5)	- ACS(< 5) NCS(10+) OCS(10+)	- CV(10+) SP(10+) ST(10+)	BS RS(10+)
83	Pichhoda (01279600)	527.7	2,944	456	P(2) C(10+)	PHS CHW H(10+) MCW(10+) PHC(10+)	HP W	PO PH(< 5)	- CM(10+) CP(< 5)	- ACS(< 5) NCS(< 5) OCS(< 5)	- CV(10+) SP(10+) ST(10+)	BS RS(10+)
84	Bachkariya (01279700)	59.7	217	30	P(2) C(10+)	CHW H(10+) MCW(10+) PHC(10+)	W	- PO(< 5) PH(< 5)	- CM(< 5) CP(10+)	- ACS(< 5) NCS(< 5) OCS(< 5)	- CV(10+) SP(10+) ST(10+)	BS RS(10+)
85	Mandli (01279800)	209.2	1,544	234	P S C(10+)	CWC PHS FWC RMP CHW H(10+) MCW(10+) PHC(< 5)	HP W TK	PO PH(< 5)	- CM(10+) CP(< 5)	ACS NCS(< 5) OCS(< 5)	- CV(10+) SP(10+) ST(10+)	BS RS(10+)
86	Pratappura (01279900)	171.9	1,119	184	P S C(10+)	CWC CHW H(10+) MCW(10+) PHC(< 5)	HP W R	- PO(10+) PH(10+)	- CM(10+) CP(< 5)	- ACS(< 5) NCS(< 5) OCS(< 5)	- CV(10+) SP(10+) ST(10+)	BS RS(10+)
87	Gasali (01280000)	147.7	990	137	P C(10+)	CHW H(10+) MCW(10+) PHC(< 5)	HP W R	- PO(< 5) PH(< 5)	- CM(10+) CP(< 5)	- ACS(< 5) NCS(10+) OCS(10+)	- CV(10+) SP(10+) ST(10+)	- BS(< 5) RS(10+)
88	Nana Kaliya (01280100)	63.4	133	23	P C(10+)	CHW H(10+) MCW(10+) PHC(< 5)	HP W TK	- PO(5-10) PH(5-10)	- CM(< 5) CP(< 5)	- ACS(< 5) NCS(< 5) OCS(< 5)	- CV(10+) SP(10+) ST(10+)	- BS(5-10) RS(10+)
89	Mota Kaliya (01280200)	280.9	525	82	P C(10+)	CHW H(10+) MCW(10+) PHC(< 5)	HP W TK	- PO(5-10) PH(5-10)	- CM(10+) CP(10+)	- ACS(< 5) NCS(< 5) OCS(< 5)	- CV(10+) SP(10+) ST(10+)	BS RS(10+)
90	Bhamela (01280300)	228.3	999	158	P C(10+)	- H(10+) MCW(< 5) PHC(< 5)	HP W TK R C	- PO(< 5) PH(< 5)	- CM(< 5) CP(< 5)	- ACS(< 5) NCS(5-10) OCS(5-10)	- CV(10+) SP(10+) ST(10+)	BS RS(10+)
91	Bhanpur (01280400)	180.7	853	132	P S C(< 5)	CHW H(10+) MCW(10+) PHC(< 5)	HP TW W	PO PH(10+)	- CM(10+) CP(10+)	ACS NCS(< 5) OCS(< 5)	- CV(10+) SP(10+) ST(10+)	BS RS(10+)

Village Directory

Land Use (As on 1999)

Approach to Village	Nearest Town & Distance (in km)	Power Supply	News paper/Magazine	Most Important Commodity Manufactured	Land use (i.e. area under different types of land use in hectare)					Name of Village	Serial Number
					Forest	Irrigated (by source)	Unirrigated	Cultivable Waste (including Gauchar and Groves)	Area not available for Cultivation		
14	15	16	17	18	19	20	21	22	23	2	1
PR MR FP	Jhalod (37)	EA	-	Maize, Paddy, Tuwer	-	WE(11.0) TK(11.0) T(22.0)	41.4	2.8	36.6	Kalyanpura	82
MR FP	Jhalod (37)	EA	-	Maize, Paddy, Pulses	-	-	284.0	8.0	235.7	Pichhoda	83
PR MR FP NR	Jhalod (33)	EA	-	Maize, Paddy, Pulses	20.0	W(12.0) T(12.0)	22.0	3.7	2.0	Bachkariya	84
PR MR FP	Jhalod (35)	EA	N	Grains, Pulses, Paddy	-	W(10.4) T(10.4)	163.6	18.4	16.8	Mandli	85
PR MR FP	Jhalod (27)	EA	N	Maize, Paddy, Pulses	21.8	GC(100.0) T(100.0)	33.4	4.5	12.2	Pratappura	86
PR FP	Jhalod (27)	EA	-	Maize, Paddy, Pulses	21.6	W(4.0) T(4.0)	107.0	1.3	13.8	Gasali	87
PR MR FP	Jhalod (33)	ED	-	Tuwer, Maize, Udad	15.3	TK(22.5) T(22.5)	-	25.0	0.6	Nana Kaliya	88
MR FP NR	Jhalod (30)	EA	-	Tuwer, Paddy, Maize	150.3	-	110.0	17.0	3.6	Mota Kaliya	89
MR FP	Jhalod (30)	ED EAG	N	Wheat, Grams, Udad	89.3	-	115.0	11.0	13.0	Bhamela	90
PR MR FP	Jhalod (30)	EA	-	Wheat, Grams, Sugarcane	-	-	96.4	9.2	75.1	Bhanpur	91

Census of India 2001 -

Amenities and

Serial Number	Name of Village & Location Code	Total Area of the Village (in Hectare)	Total Population (2001 Census)	Number of Households (2001 Census)	Amenities available (if not available within the village, a dash (-) is shown in the column and next to it in brackets the distance in broad ranges viz.< 5 kms., 5-10 kms. and 10+ kms of the nearest place where the facility is available is given)							
					Educational	Medical	Drinking Water	Post, Telegraph and Telephone	Commercial and Co-operative Banks	Agricultural, Non-Agricultural and other Credit Societies	Recreational & Cultural Facilities (Cinema/ Video Hall, Sports Club, Stadium/Auditorium)	Communications (Bus Service, Railway Station, Waterway)
1	2	3	4	5	6	7	8	9	10	11	12	13
92	Garadiya (01280500)	391.5	719	106	P C(10+)	PHS FWC TB H(10+) MCW(5-10) PHC(5-10)	HP W	- PO(< 5) PH(< 5)	- CM(10+) CP(< 5)	- ACS(5-10) NCS(5-10) OCS(5-10)	- CV(10+) SP(10+) ST(10+)	BS RS(10+)
93	Boda Dungar (01280600)	399.0	995	141	P C(10+)	CHW H(< 5) MCW(< 5) PHC(< 5)	HP W TK	- PO(< 5) PH(< 5)	- CM(< 5) CP(< 5)	- ACS(< 5) NCS(< 5) OCS(< 5)	- CV(< 5) SP(10+) ST(10+)	BS RS(10+)
94	Karamba (01280700)	1,227.4	5,401	763	P(2) S C(5-10)	HA MCW PHS FWC CHW H(5-10) PHC(5-10)	HP W TK S	PO PH(5-10)	- CM(5-10) CP(5-10)	- ACS(5-10) NCS(5-10) OCS(5-10)	- CV(5-10) SP(10+) ST(10+)	BS RS(10+)
95	Sarmariya (01280800)	904.9	4,449	635	P(2) C(10+)	PHS CHW H(10+) MCW(< 5) PHC(< 5)	HP W TK	- PO(10+) PH(< 5)	- CM(< 5) CP(< 5)	- ACS(< 5) NCS(< 5) OCS(< 5)	- CV(< 5) SP(< 5) ST(10+)	BS RS(10+)
96	Varod (01280900)	766.9	3,854	603	P(2) S C(5-10)	PHS CHW H(5-10) MCW(5-10) PHC(< 5)	T HP W TK	PO PH	- CM(< 5) CP(< 5)	- ACS(< 5) NCS(< 5) OCS(5-10)	- CV(10+) SP(10+) ST(10+)	BS RS(10+)
97	Sampoi (01281000)	585.8	2,263	332	P(2) C(< 5)	PHS CHW H(< 5) MCW(< 5) PHC(< 5)	HP W TK C	- PO(< 5) PH(< 5)	- CM(< 5) CP(< 5)	- ACS(< 5) NCS(10+) OCS(10+)	- CV(< 5) SP(10+) ST(10+)	BS RS(10+)
98	Tandi (01281100)	250.9	1,366	214	P C(10+)	PHS H(10+) MCW(10+) PHC(< 5)	HP W R	PO PH(4)	- CM(< 5) CP(< 5)	- ACS(< 5) NCS(< 5) OCS(10+)	- CV(10+) SP(10+) ST(10+)	BS RS(10+)
99	Raniyar Kanbi (01281200)	855.5	3,519	582	P(2) S C(10+)	PHS H(10+) MCW(10+) PHC(10+)	T HP W TK	PO PH	- CM(5-10) CP(5-10)	- ACS(5-10) NCS(5-10) OCS(5-10)	- CV(10+) SP(10+) ST(10+)	BS RS(10+)
100	Paniya (01281300)	129.4	538	78	P C(10+)	CHW H(10+) MCW(10+) PHC(< 5)	HP W TK	- PO(< 5) PH(10+)	- CM(10+) CP(10+)	- ACS(< 5) NCS(< 5) OCS(< 5)	- CV(10+) SP(10+) ST(10+)	BS RS(10+)

Village Directory

Land Use (As on 1999)

Approach to Village	Nearest Town & Distance (in km)	Power Supply	News paper/Magazine	Most Important Commodity Manufactured	Land use (i.e. area under different types of land use in hectare)					Name of Village	Serial Number
					Forest	Irrigated (by source)	Unirrigated	Cultivable Waste (including Gauchar and Groves)	Area not available for Cultivation		
14	15	16	17	18	19	20	21	22	23	2	1
PR MR FP	Jhalod (10)	EA	-	Tuwer, Paddy, Cattlefeed	291.4	-	69.5	13.4	17.2	Garadiya	92
PR MR FP	Jhalod (23)	EA	-	Maize, Paddy, Bajri	211.7	W(4.0) T(4.0)	161.0	7.0	15.3	Boda Dungar	93
PR MR FP	Jhalod (20)	EA	N	Maize, Paddy, Tuwer	-	W(40.0) WE(20.0) T(60.0)	799.4	113.6	254.4	Karamba	94
PR FP	Jhalod (13)	EA	-	Maize, Paddy, Pulses	-	GC(87.0) T(87.0)	764.8	53.1	-	Sarmariya	95
PR	Jhalod (8)	EA	-	Maize, Paddy, Wheat	-	W(8.0) WE(10.0) TK(7.0) R(22.0) T(47.0)	419.0	86.0	214.9	Varod	96
PR	Jhalod (5)	EA	-	Maize, Tuwer, Paddy	-	GC(25.0) WE(11.0) TK(20.0) T(56.0)	406.6	-	123.2	Sampoi	97
PR	Jhalod (13)	EA	N	Maize, Paddy, Pulses	-	R(80.0) T(80.0)	107.0	22.0	41.9	Tandi	98
PR MR FP	Jhalod (15)	EA	-	Maize, Paddy, Tuwer	110.0	W(150.0) T(150.0)	360.0	105.5	130.0	Raniyar Kanbi	99
PR MR FP	Jhalod (12)	ED	-	Maize, Bajri, Paddy	16.0	W(15.0) T(15.0)	86.0	6.7	5.7	Paniya	100

Census of India 2001 -

Amenities and

Serial Number	Name of Village & Location Code	Total Area of the Village (in Hectare)	Total Population (2001 Census)	Number of Households (2001 Census)	Amenities available (if not available within the village, a dash (-) is shown in the column and next to it in brackets the distance in broad ranges viz.< 5 kms., 5-10 kms. and 10+ kms of the nearest place where the facility is available is given)							
					Educational	Medical	Drinking Water	Post, Telegraph and Telephone	Commercial and Co-operative Banks	Agricultural, Non-Agricultural and other Credit Societies	Recreational & Cultural Facilities (Cinema/ Video Hall, Sports Club, Stadium/Auditorium)	Communications (Bus Service, Railway Station, Waterway)
1	2	3	4	5	6	7	8	9	10	11	12	13
101	Chakaliya (01281400)	3,211.7	10,304	1,462	P(3) S PUC C(10+)	MCW CWC HC PHC PHS FWC CHW H(10+)	HP W TK R	PO PH(15)	- CM(10+) CP(10+)	- ACS(10+) NCS(10+) OCS(10+)	- CV(10+) SP(10+) ST(10+)	BS RS(10+)
102	Pethapur (01281500)	1,607.3	4,736	746	P(3) S C(10+)	PHS CHW H(10+) MCW(10+) PHC(10+)	T HP W	PO PH(35)	CM CP(10+)	ACS NCS(5-10) OCS(5-10)	- CV(5-10) SP(10+) ST(10+)	BS RS(10+)
103	Mudaheda (01281600)	765.0	3,698	542	P(2) S C(10+)	PHS CHW H(10+) MCW(5-10) PHC(< 5)	HP W TK	PO PH(5-10)	- CM(< 5) CP(5-10)	- ACS(< 5) NCS(< 5) OCS(5-10)	- CV(10+) SP(10+) ST(10+)	BS RS(10+)
104	Lilva Pokar (01281700)	62.4	454	67	P C(10+)	CHW H(10+) MCW(10+) PHC(5-10)	HP W TK	- PO(< 5) PH(5-10)	- CM(< 5) CP(< 5)	- ACS(< 5) NCS(< 5) OCS(10+)	- CV(10+) SP(10+) ST(10+)	BS RS(10+)
105	Raniyar Inami (01281800)	451.2	1,237	211	P C(< 5)	CHW H(5-10) MCW(5-10) PHC(5-10)	HP W TK R	PH PO(< 5)	- CM(5-10) CP(5-10)	- ACS(5-10) NCS(5-10) OCS(5-10)	- CV(5-10) SP(10+) ST(10+)	BS RS(10+)
106	Lilva Thakor (01281900)	619.9	2,729	448	P S C(10+)	PHS CHW H(5-10) MCW(5-10) PHC(5-10)	T HP W TK	PO PH	- CM(5-10) CP(5-10)	- ACS(< 5) NCS(10+) OCS(10+)	- CV(10+) SP(10+) ST(10+)	BS RS(10+)
107	Nime Varod (01282000)	350.4	1,207	191	P C(10+)	CHW H(10+) MCW(10+) PHC(< 5)	HP W TK R	- PO(< 5) PH(< 5)	- CM(< 5) CP(< 5)	- ACS(5-10) NCS(5-10) OCS(5-10)	- CV(10+) SP(10+) ST(10+)	BS RS(10+)
108	Kuni (01282100)	573.5	2,352	314	P C(10+)	- H(10+) MCW(10+) PHC(< 5)	HP W TK	- PO(< 5) PH(5-10)	- CM(< 5) CP(< 5)	ACS NCS(< 5) OCS(< 5)	- CV(< 5) SP(10+) ST(10+)	BS RS(10+)
109	Simaliya (01282200)	1,029.2	5,052	724	P(3) C(10+)	PHS H(10+) MCW(10+) PHC(< 5)	HP W TK R	PO PH(< 5)	- CM(5-10) CP(5-10)	- ACS(5-10) NCS(5-10) OCS(5-10)	- CV(5-10) SP(10+) ST(10+)	BS RS(10+)

Village Directory

Land Use (As on 1999)

Approach to Village	Nearest Town & Distance (in km)	Power Supply	News paper/Magazine	Most Important Commodity Manufactured	Land use (i.e. area under different types of land use in hectare) Forest	Irrigated (by source)	Unirrigated	Cultivable Waste (including Gauchar and Groves)	Area not available for Cultivation	Name of Village	Serial Number
14	15	16	17	18	19	20	21	22	23	2	1
PR MR FP	Jhalod (22)	EA	-	Maize, Paddy, Jowar	1,054.9	TK(33.0) T(33.0)	1,618.7	40.0	465.1	Chakaliya	101
PR MR FP	Jhalod (22)	EA	-	Bajri, Maize, Jowar	303.0	W(8.0) WE(2.0) TK(12.0) R(4.0) T(26.0)	195.0	980.2	103.1	Pethapur	102
PR MR FP	Jhalod (18)	EA	-	Maize, Paddy, Grams	121.9	TK(43.3) R(0.6) T(44.0)	403.1	154.0	42.0	Mudaheda	103
MR	Jhalod (19)	ED	-	Maize, Paddy, Pulses	-	W(2.0) T(2.0)	57.0	-	3.4	Lilva Pokar	104
PR MR FP	Jhalod (14)	EA	-	Maize, Paddy, Tuwer	-	R(90.0) T(90.0)	274.0	47.8	39.4	Raniyar Inami	105
PR	Jhalod (16)	EA	-	Maize, Paddy, Bajri	-	W(27.0) TK(42.0) T(69.0)	500.0	25.1	25.8	Lilva Thakor	106
PR MR	Jhalod (11)	EA	-	Maize, Wheat, Paddy	-	W(20.0) WE(10.0) T(30.0)	275.4	-	45.0	Nime Varod	107
PR	Jhalod (15)	EA	-	Maize, Paddy, Pulses	-	W(100.0) T(100.0)	390.0	28.2	55.3	Kuni	108
PR	Jhalod (15)	EA	-	Maize, Paddy, Jowar	-	W(300.0) R(100.0) T(400.0)	599.9	16.5	12.8	Simaliya	109

Census of India 2001 -

Amenities and

Serial Number	Name of Village & Location Code	Total Area of the Village (in Hectare)	Total Population (2001 Census)	Number of Households (2001 Census)	Amenities available (if not available within the village, a dash (-) is shown in the column and next to it in brackets the distance in broad ranges viz.< 5 kms., 5-10 kms. and 10+ kms of the nearest place where the facility is available is given)							
					Educational	Medical	Drinking Water	Post, Telegraph and Telephone	Commercial and Co-operative Banks	Agricultural, Non-Agricultural and other Credit Societies	Recreational & Cultural Facilities (Cinema/ Video Hall, Sports Club, Stadium/Auditorium)	Communications (Bus Service, Railway Station, Waterway)
1	2	3	4	5	6	7	8	9	10	11	12	13
110	Kharvani (01282300)	1,197.0	3,106	457	P C(10+)	PHS H(10+) MCW(10+) PHC(10+)	HP W TK S	PO PH	- CM(10+) CP(10+)	- ACS(< 5) NCS(< 5) OCS(< 5)	- CV(10+) SP(10+) ST(10+)	BS RS(10+)
111	Vankol (01282400)	706.0	3,300	476	P(2) C(10+)	PHS CHW H(< 5) MCW(10+) PHC(5-10)	HP W TK R C	- PO(< 5) PH(5-10)	- CM(5-10) CP(5-10)	- ACS(< 5) NCS(< 5) OCS(< 5)	- CV(5-10) SP(10+) ST(10+)	BS RS(10+)
112	Limdi (01282500)	1,455.0	14,788	2,611	P(4) S(2) PUC C(10+)	HU D MCW MH CWC PHC FWC RMP CHW	T HP W TK R C	PO PTO PH(90)	CM(3) CP(2)	ACS NCS OCS	- CV(10+) SP(10+) ST(10+)	BS RS(10+)
113	Lilva Deva (01282600)	180.7	1,076	173	P C(10+)	- H(5-10) MCW(5-10) PHC(5-10)	HP W TK	PH(3) PO(5-10)	- CM(5-10) CP(5-10)	- ACS(5-10) NCS(10+) OCS(10+)	- CV(10+) SP(10+) ST(10+)	- BS(< 5) RS(10+)
114	Malvasi (01282700)	971.3	4,242	582	P(2) C(5-10)	PHS CHW H(5-10) MCW(5-10) PHC(5-10)	HP W TK R	PO PH	- CM(5-10) CP(5-10)	- ACS(5-10) NCS(5-10) OCS(5-10)	- CV(10+) SP(10+) ST(10+)	BS RS(10+)
115	Piplet (01282800)	354.8	1,247	182	P C(10+)	CHW H(< 5) MCW(< 5) PHC(< 5)	HP W	PO PH(10)	- CM(< 5) CP(10+)	- ACS(< 5) NCS(< 5) OCS(< 5)	- CV(10+) SP(10+) ST(10+)	- BS(10+) RS(10+)
116	Kankara Kuva (01282900)	316.0	1,651	234	P C(10+)	CHW H(10+) MCW(10+) PHC(10+)	HP W TK R S	- PO(< 5) PH(10+)	- CM(5-10) CP(5-10)	- ACS(< 5) NCS(5-10) OCS(5-10)	- CV(10+) SP(10+) ST(10+)	BS RS(10+)
117	Kachaldhara (01283000)	687.3	1,019	160	P(2) C(10+)	CHW H(10+) MCW(10+) PHC(10+)	HP W TK R C L	- PO(< 5) PH(5-10)	- CM(5-10) CP(5-10)	- ACS(5-10) NCS(5-10) OCS(5-10)	- CV(10+) SP(10+) ST(10+)	BS RS(10+)
118	Chatka (01283100)	354.0	776	110	P C(10+)	CHW H(10+) MCW(10+) PHC(5-10)	HP W TK O	- PO(< 5) PH(5-10)	- CM(10+) CP(10+)	- ACS(10+) NCS(10+) OCS(10+)	- CV(10+) SP(10+) ST(10+)	BS RS(10+)

Village Directory

Land Use (As on 1999)

Approach to Village	Nearest Town & Distance (in km)	Power Supply	News paper/Magazine	Most Important Commodity Manufactured	Land use (i.e. area under different types of land use in hectare) Forest	Irrigated (by source)	Unirrigated	Cultivable Waste (including Gauchar and Groves)	Area not available for Cultivation	Name of Village	Serial Number
14	15	16	17	18	19	20	21	22	23	2	1
PR	Jhalod (20)	EA	N	Maize,	462.4	W(8.1)	617.1	1.3	28.0	Kharvani	110
			M	Paddy,		TK(17.2)					
				Grams		O(63.0)					
						T(88.3)					
MR	Jhalod (20)	EA	-	Maize,	-	GC(1.0)	584.0	25.9	42.1	Vankol	111
FP				Paddy,		W(1.0)					
				Grams		TW(4.1)					
						TWE(3.1)					
						TK(44.9)					
						T(54.0)					
PR	Jhalod (10)	EA	N	Vegetable,	-	GC(100.0)	748.0	127.8	281.5	Limdi	112
MR			M	Maize,		W(40.0)					
FP				Wheat		WE(150.0)					
						TK(7.8)					
						T(297.8)					
PR	Jhalod (17)	EA	-	Maize,	-	W(9.8)	116.9	10.3	12.8	Lilva Deva	113
				Paddy,		TK(8.5)					
				Jowar		O(22.4)					
						T(40.7)					
PR	Jhalod (20)	EA	-	Maize,	204.4	GC(30.0)	475.8	116.3	144.8	Malvasi	114
MR				Paddy,		T(30.0)					
FP				Bajri							
PR	Jhalod (25)	EA	-	Maize,	-	-	122.0	48.9	183.9	Piplet	115
MR				Paddy,							
FP				Pulses							
PR	Jhalod (25)	EA	-	Maize,	135.9	TK(2.1)	107.9	-	70.1	Kankara Kuva	116
MR				Paddy,		T(2.1)					
FP				Wheat							
PR	Dohad (31)	EA	-	Maize,	323.0	-	146.9	162.0	55.4	Kachaldhara	117
MR				Paddy,							
FP				Bajri							
PR	Dohad (24)	EA	-	Maize,	51.0	W(7.0)	217.4	18.2	60.3	Chatka	118
MR				Paddy,		T(7.0)					
FP				Pulses							

Census of India 2001 -

Amenities and

Serial Number	Name of Village & Location Code	Total Area of the Village (in Hectare)	Total Population (2001 Census)	Number of Households (2001 Census)	Amenities available (if not available within the village, a dash (-) is shown in the column and next to it in brackets the distance in broad ranges viz.< 5 kms., 5-10 kms. and 10+ kms of the nearest place where the facility is available is given)							
					Educational	Medical	Drinking Water	Post, Telegraph and Telephone	Commercial and Co-operative Banks	Agricultural, Non-Agricultural and other Credit Societies	Recreational & Cultural Facilities (Cinema/ Video Hall, Sports Club, Stadium/Auditorium)	Communications (Bus Service, Railway Station, Waterway)
1	2	3	4	5	6	7	8	9	10	11	12	13
119	Dhola Khakhara (01283200)	475.8	1,827	275	P(2) C(10+)	PHS CHW H(10+) MCW(10+) PHC(5-10)	HP W TK O	- PO(< 5) PH(10+)	- CM(10+) CP(10+)	- ACS(10+) NCS(10+) OCS(10+)	- CV(10+) SP(10+) ST(10+)	BS RS(10+)
120	Kotda (01283300)	153.5	369	48	P C(10+)	CHW H(10+) MCW(10+) PHC(10+)	HP W R S	- PO(5-10) PH(10+)	- CM(10+) CP(10+)	- ACS(5-10) NCS(5-10) OCS(5-10)	- CV(10+) SP(10+) ST(10+)	- BS(< 5) RS(10+)
121	Sabli (01283400)	634.3	1,092	161	P C(10+)	CHW H(10+) MCW(10+) PHC(10+)	HP W TK R	- PO(< 5) PH(10+)	- CM(10+) CP(10+)	- ACS(5-10) NCS(5-10) OCS(5-10)	- CV(10+) SP(10+) ST(10+)	BS RS(10+)
122	Raliyati Bhura (01283500)	925.2	3,252	499	P(2) S C(10+)	PHS CHW H(10+) MCW(10+) PHC(10+)	HP W TK R	PH PO(< 5)	- CM(10+) CP(10+)	- ACS(10+) NCS(10+) OCS(10+)	- CV(10+) SP(10+) ST(10+)	BS RS(10+)
123	Parthampur (01283600)	1,098.2	3,208	486	P C(10+)	CWC PHS FWC CHW H(10+) MCW(5-10) PHC(5-10)	TW W TK C	PO PH(9)	- CM(5-10) CP(5-10)	ACS NCS(5-10) OCS(5-10)	- CV(10+) SP(10+) ST(10+)	BS RS(10+)
124	Rupakheda (01283700)	650.5	2,380	388	P(4) C(10+)	CWC PHS H(10+) MCW(5-10) PHC(5-10)	HP W TK	PH(5) PO(< 5)	- CM(< 5) CP(< 5)	- ACS(< 5) NCS(< 5) OCS(< 5)	- CV(< 5) SP(10+) ST(10+)	BS RS(10+)
125	Karath (01283800)	2,006.4	11,687	1,739	P(3) S(2) C(10+)	PHS FWC RMP CHW H(10+) MCW(< 5) PHC(< 5)	T HP W TK R C	PO PH	- CM(< 5) CP(< 5)	ACS NCS(< 5) OCS(< 5)	- CV(< 5) SP(10+) ST(10+)	BS RS(10+)
126	Nani Handi (01283900)	216.7	1,315	169	P C(10+)	CHW H(10+) MCW(10+) PHC(< 5)	HP W TK	- PO(10+) PH(10+)	- CM(< 5) CP(< 5)	- ACS(5-10) NCS(5-10) OCS(5-10)	- CV(10+) SP(10+) ST(10+)	- BS(< 5) RS(10+)
127	Pareva (01284000)	594.6	2,604	370	P(2) C(10+)	CHW H(10+) MCW(< 5) PHC(< 5)	HP W TK	- PO(< 5) PH(5-10)	- CM(< 5) CP(< 5)	- ACS(< 5) NCS(< 5) OCS(< 5)	- CV(5-10) SP(10+) ST(10+)	BS RS(10+)

Village Directory

Land Use (As on 1999)

Approach to Village	Nearest Town & Distance (in km)	Power Supply	News paper/Magazine	Most Important Commodity Manufactured	Land use (i.e. area under different types of land use in hectare)					Name of Village	Serial Number
					Forest	Irrigated (by source)	Unirrigated	Cultivable Waste (including Gauchar and Groves)	Area not available for Cultivation		
14	15	16	17	18	19	20	21	22	23	2	1
PR MR FP	Dohad (26)	EA	N	Maize, Paddy, Pulses	145.5	W(40.0) O(80.0) T(120.0)	89.2	9.4	111.7	Dhola Khakhara	119
PR MR FP	Jhalod (25)	EA	-	Paddy, Maize, Wheat	109.8	-	39.0	-	4.7	Kotda	120
PR MR FP	Jhalod (25)	EA	-	Maize, Paddy, Wheat	480.2	-	106.0	2.0	46.2	Sabli	121
PR MR FP	Jhalod (20)	EA	-	Maize, Paddy, Pulses	-	W(8.0) T(8.0)	443.2	18.3	455.7	Raliyati Bhura	122
PR	Jhalod (17)	EA	N M	Maize, Paddy, Groundnut	-	GC(110.0) W(25.0) TK(38.0) T(173.0)	610.2	215.0	100.0	Parthampur	123
PR	Jhalod (16)	EA	N M	Grains, Pulses, Maize	-	W(17.0) TK(40.0) T(57.0)	331.3	119.2	143.0	Rupakheda	124
PR MR FP	Jhalod (19)	EA	N M	Maize, Paddy, Bajri	-	GC(365.0) W(40.0) WE(57.0) T(462.0)	900.1	342.9	301.4	Karath	125
MR FP	Dohad (12)	ED	-	Maize, Paddy, Pulses	-	W(11.0) T(11.0)	163.0	18.7	24.0	Nani Handi	126
PR MR FP	Jhalod (20)	EA	N M	Maize, Paddy, Pulses	-	W(65.0) WE(15.0) T(80.0)	385.0	34.0	95.6	Pareva	127

Census of India 2001 -

Amenities and

Serial Number	Name of Village & Location Code	Total Area of the Village (in Hectare)	Total Population (2001 Census)	Number of Households (2001 Census)	Amenities available (if not available within the village, a dash (-) is shown in the column and next to it in brackets the distance in broad ranges viz.< 5 kms., 5-10 kms. and 10+ kms of the nearest place where the facility is available is given)							
					Educational	Medical	Drinking Water	Post, Telegraph and Telephone	Commercial and Co-operative Banks	Agricultural, Non-Agricultural and other Credit Societies	Recreational & Cultural Facilities (Cinema/ Video Hall, Sports Club, Stadium/Auditorium)	Communications (Bus Service, Railway Station, Waterway)
1	2	3	4	5	6	7	8	9	10	11	12	13
128	Pipaliya (01284100)	406.4	3,244	434	P C(10+)	PHS FWC H(10+) MCW(10+) PHC(10+)	HP W	- PO(< 5) PH(10+)	- CM(< 5) CP(< 5)	- ACS(< 5) NCS(< 5) OCS(< 5)	- CV(10+) SP(10+) ST(10+)	BS RS(10+)
129	Dungri (01284200)	1,289.3	5,222	757	P(3) S C(10+)	PHS FWC CHW H(< 5) MCW(< 5) PHC(< 5)	HP W R C	PO PH	- CM(< 5) CP(10+)	ACS NCS(< 5) OCS(< 5)	- CV(10+) SP(10+) ST(10+)	BS RS(10+)
130	Thala (Limdi) (01284300)	454.5	2,218	320	P C(10+)	PHS H(10+) MCW(< 5) PHC(< 5)	HP W	PO PH(10+)	- CM(10+) CP(10+)	- ACS(< 5) NCS(< 5) OCS(< 5)	- CV(10+) SP(10+) ST(10+)	BS RS(10+)
131	Mundha (01284400)	950.4	3,281	439	P(2) AC(2) C(10+)	PHS CHW H(10+) MCW(5-10) PHC(5-10)	HP W TK S	PO PH	- CM(10+) CP(10+)	- ACS(< 5) NCS(10+) OCS(10+)	- CV(10+) SP(10+) ST(10+)	BS RS(10+)
132	Golana (01284500)	216.9	1,038	136	P C(10+)	CHW H(10+) MCW(< 5) PHC(< 5)	HP W TK R	- PO(< 5) PH(10+)	- CM(< 5) CP(10+)	- ACS(< 5) NCS(< 5) OCS(< 5)	- CV(10+) SP(10+) ST(10+)	BS RS(10+)
133	Suthar Vasa (01284600)	1,283.8	5,946	801	P(2) C(10+)	PHS NH CHW H(10+) MCW(5-10) PHC(< 5)	HP W TK R S	PO PH(< 5)	- CM(10+) CP(10+)	- ACS(5-10) NCS(10+) OCS(10+)	- CV(10+) SP(10+) ST(10+)	BS RS(10+)
134	Amba (01284700)	1,402.4	6,805	962	P(3) C(10+)	PHS CHW H(10+) MCW(10+) PHC(10+)	HP W TK	PO PH(4)	- CM(10+) CP(5-10)	- ACS(< 5) NCS(< 5) OCS(< 5)	- CV(10+) SP(10+) ST(10+)	BS RS(10+)
135	Bilwani (01284800)	610.3	2,780	409	P(2) S C(5-10)	MCW PHC PHS FWC NH RMP CHW H(10+)	HP W TK	PO PH	CM CP(< 5)	ACS NCS(< 5) OCS(< 5)	- CV(< 5) SP(10+) ST(10+)	BS RS(10+)
136	Moti Handi (01284900)	851.4	3,588	474	P C(10+)	PHS H(10+) MCW(10+) PHC(< 5)	HP W TK	PH(5) PO(10+)	- CM(5-10) CP(5-10)	- ACS(10+) NCS(< 5) OCS(< 5)	- CV(10+) SP(10+) ST(10+)	- BS(< 5) RS(10+)
137	Dageriya (01285000)	489.7	1,367	224	P C(10+)	CHW H(10+) MCW(10+) PHC(< 5)	HP TW W	- PO(10+) PH(10+)	- CM(10+) CP(10+)	- ACS(5-10) NCS(5-10) OCS(5-10)	- CV(10+) SP(10+) ST(10+)	BS RS(10+)

Village Directory

Land Use (As on 1999)

Approach to Village	Nearest Town & Distance (in km)	Power Supply	News paper/Magazine	Most Important Commodity Manufactured	Land use (i.e. area under different types of land use in hectare)					Name of Village	Serial Number
					Forest	Irrigated (by source)	Unirrigated	Cultivable Waste (including Gauchar and Groves)	Area not available for Cultivation		
14	15	16	17	18	19	20	21	22	23	2	1
PR MR FP	Jhalod (12)	EA	-	Maize, Paddy, Bajri	23.0	-	334.0	10.5	38.9	Pipaliya	128
PR MR FP	Jhalod (18)	EA	-	Maize, Paddy, Bajri	-	W(5.0) TK(5.0) R(50.0) T(60.0)	1,022.0	80.0	127.3	Dungri	129
PR MR FP	Jhalod (22)	EA	N	Maize, Paddy, Udad	116.0	TK(50.0) T(50.0)	210.0	7.0	71.5	Thala (Limdi)	130
PR MR FP	Jhalod (24)	EA	-	Maize, Paddy, Pulses	-	W(6.0) T(6.0)	676.0	164.0	104.3	Mundha	131
PR MR FP	Jhalod (20)	EA	M	Maize, Paddy, Grains	-	W(40.0) T(40.0)	124.0	46.0	6.9	Golana	132
PR MR FP	Jhalod (24)	EA	-	Maize, Paddy, Pulses	-	TW(15.0) TK(50.0) O(20.0) T(85.0)	1,034.0	90.8	74.0	Suthar Vasa	133
PR MR FP	Jhalod (20)	EA	-	Maize, Paddy, Soyabean	-	W(40.0) O(19.0) T(59.0)	1,000.0	300.0	43.4	Amba	134
PR MR FP	Jhalod (10)	EA	-	Maize, Paddy, Pulses	-	WE(10.0) TW(90.0) TWE(5.0) T(105.0)	374.0	31.8	99.5	Bilwani	135
MR FP	Dohad (13)	EA	-	Maize, Paddy, Jowar	263.3	W(26.0) TK(14.0) T(40.0)	355.0	177.0	16.1	Moti Handi	136
PR MR FP	Dohad (12)	EA	-	Maize, Paddy, Pulses	174.9	W(27.0) T(27.0)	261.9	21.0	5.0	Dageriya	137

Census of India 2001 -

Amenities and

Serial Number	Name of Village & Location Code	Total Area of the Village (in Hectare)	Total Population (2001 Census)	Number of Households (2001 Census)	Amenities available (if not available within the village, a dash (-) is shown in the column and next to it in brackets the distance in broad ranges viz.< 5 kms., 5-10 kms. and 10+ kms of the nearest place where the facility is available is given)							
					Educational	Medical	Drinking Water	Post, Telegraph and Telephone	Commercial and Co-operative Banks	Agricultural, Non-Agricultural and other Credit Societies	Recreational & Cultural Facilities (Cinema/ Video Hall, Sports Club, Stadium/Auditorium)	Communications (Bus Service, Railway Station, Waterway)
1	2	3	4	5	6	7	8	9	10	11	12	13
138	Vasti (01285100)	84.3	722	105	P C(< 5)	- H(10+) MCW(10+) PHC(< 5)	HP W	PO PH(10+)	- CM(10+) CP(10+)	- ACS(< 5) NCS(< 5) OCS(< 5)	- CV(10+) SP(10+) ST(10+)	BS RS(10+)
139	Pavdi (Inami) (01285200)	894.8	3,650	520	P(4) S AC C(10+)	PHS H(10+) MCW(10+) PHC(10+)	HP TW W	PO PH(5)	- CM(< 5) CP(5-10)	ACS NCS(< 5) OCS(< 5)	- CV(< 5) SP(< 5) ST(< 5)	BS RS(10+)
140	Mirakhedi (01285300)	491.2	1,777	287	P(3) S PUC C(5-10)	D MCW MH CWC PHC PHS RMP H(5-10)	HP W TK	PO PTO PH	- CM(10+) CP(10+)	- ACS(< 5) NCS(< 5) OCS(< 5)	- CV(5-10) SP(5-10) ST(10+)	BS RS(5-10)
141	Kaligam (Inami) (01285400)	280.9	1,079	158	P S C(10+)	CHW H(10+) MCW(10+) PHC(< 5)	T HP W TK R C L	- PO(< 5) PH(< 5)	- CM(10+) CP(10+)	- ACS(< 5) NCS(< 5) OCS(< 5)	- CV(10+) SP(10+) ST(10+)	BS RS(10+)
142	Kaligam (Gujar) (01285500)	905.0	3,392	507	P(3) C(10+)	PHS FWC H(10+) MCW(10+) PHC(< 5)	T HP W TK R C	PO PH	- CM(10+) CP(10+)	ACS NCS OCS	- CV(10+) SP(10+) ST(10+)	BS RS(10+)
143	Dhara Dungar (01285600)	625.6	1,795	247	P(2) C(10+)	CWC PHS CHW H(10+) MCW(5-10) PHC(5-10)	HP W TK	- PO(< 5) PH(10+)	- CM(5-10) CP(5-10)	- ACS(< 5) NCS(10+) OCS(10+)	- CV(10+) SP(10+) ST(10+)	BS RS(10+)
144	Tadhagola (01285700)	1,126.2	2,780	398	P(2) C(10+)	CHW H(10+) MCW(10+) PHC(< 5)	HP W TK R C	- PO(< 5) PH(10+)	- CM(10+) CP(10+)	- ACS(10+) NCS(10+) OCS(10+)	- CV(10+) SP(10+) ST(10+)	BS RS(10+)
145	Dantiya (01285800)	403.7	1,286	195	P C(10+)	PHS FWC H(10+) MCW(10+) PHC(5-10)	HP W TK R C	- PO(< 5) PH(10+)	- CM(5-10) CP(5-10)	- ACS(10+) NCS(10+) OCS(10+)	- CV(10+) SP(10+) ST(10+)	BS RS(10+)
146	Raliati Gujjar (01285900)	223.0	1,545	215	P C(10+)	CHW H(10+) MCW(10+) PHC(10+)	HP W TK R	PH PO(10+)	- CM(10+) CP(10+)	- ACS(10+) NCS(10+) OCS(10+)	- CV(10+) SP(10+) ST(10+)	BS RS(10+)

Village Directory

Land Use (As on 1999)

Approach to Village	Nearest Town & Distance (in km)	Power Supply	News paper/Magazine	Most Important Commodity Manufactured	Land use (i.e. area under different types of land use in hectare) Forest	Irrigated (by source)	Unirrigated	Cultivable Waste (including Gauchar and Groves)	Area not available for Cultivation	Name of Village	Serial Number
14	15	16	17	18	19	20	21	22	23	2	1
PR MR FP	Dohad (13)	EA	-	Maize, Paddy, Wheat	-	W(5.0) WE(10.0) T(15.0)	59.3	-	10.0	Vasti	138
PR	Dohad (14)	EA	-	Maize, Grains, Pulses	-	W(12.0) TK(20.0) T(32.0)	701.0	161.8	-	Pavdi (Inami)	139
PR MR FP	Dohad (10)	EA	-	Maize, Bajri, Wheat	44.2	W(23.0) T(23.0)	319.0	22.0	83.0	Mirakhedi	140
PR	Dohad (15)	EA	N M	Maize, Paddy, Wheat	-	GC(30.0) TK(10.0) T(40.0)	74.9	100.0	66.0	Kaligam (Inami)	141
PR	Dohad (15)	EA	N M	Maize, Paddy, Wheat	300.0	GC(140.0) T(140.0)	400.0	15.0	50.0	Kaligam (Gujar)	142
PR	Dohad (14)	ED	N M	Grains, Maize, Jowar	350.8	W(25.0) WE(25.0) T(50.0)	203.0	-	21.8	Dhara Dungar	143
PR MR FP	Jhalod (12)	EA	N M	Paddy, Maize, Bajri	465.6	TK(7.4) R(13.6) O(17.2) T(38.3)	336.6	150.9	134.8	Tadhagola	144
PR MR FP	Jhalod (12)	EA	N M	Paddy, Maize, Bajri	150.3	TW(15.0) TK(20.0) R(10.0) O(3.0) T(48.0)	146.1	33.2	26.1	Dantiya	145
PR MR FP	Jhalod (28)	EA	-	Maize, Paddy, Udad	20.5	TW(2.0) O(18.0) T(20.0)	145.5	9.4	27.6	Raliati Gujjar	146

Census of India 2001 - Amenities and

Serial Number	Name of Village & Location Code	Total Area of the Village (in Hectare)	Total Population (2001 Census)	Number of Households (2001 Census)	Amenities available (if not available within the village, a dash (-) is shown in the column and next to it in brackets the distance in broad ranges viz.< 5 kms., 5-10 kms. and 10+ kms of the nearest place where the facility is available is given)							
					Educational	Medical	Drinking Water	Post, Telegraph and Telephone	Commercial and Co-operative Banks	Agricultural, Non-Agricultural and other Credit Societies	Recreational & Cultural Facilities (Cinema/ Video Hall, Sports Club, Stadium/Auditorium)	Communications (Bus Service, Railway Station, Waterway)
1	2	3	4	5	6	7	8	9	10	11	12	13
147	Gultora (01286000)	734.9	3,064	453	P(2) S C(10+)	MCW PHC PHS FWC CHW H(10+)	HP W TK R	PO PH(10+)	- CM(10+) CP(10+)	- ACS(10+) NCS(10+) OCS(10+)	- CV(10+) SP(10+) ST(10+)	BS RS(10+)
148	Tatariya (01286100)	296.3	803	128	P C(10+)	CHW H(10+) MCW(10+) PHC(10+)	HP W TK R S	- PO(5-10) PH(10+)	- CM(10+) CP(10+)	- ACS(< 5) NCS(< 5) OCS(< 5)	- CV(10+) SP(10+) ST(10+)	BS RS(10+)
149	Sharda (01286200)	567.8	1,063	144	P C(10+)	CHW H(10+) MCW(10+) PHC(10+)	HP W TK	- PO(10+) PH(10+)	- CM(10+) CP(10+)	- ACS(10+) NCS(10+) OCS(10+)	- CV(10+) SP(10+) ST(10+)	BS RS(10+)
150	Chhayan (01286300)	2,368.3	2,917	448	P(2) C(10+)	CWC PHS FWC CHW H(10+) MCW(10+) PHC(5-10)	HP W TK	PO PH	- CM(10+) CP(10+)	- ACS(10+) NCS(10+) OCS(10+)	- CV(10+) SP(10+) ST(10+)	BS RS(10+)
	Block Total	**77,937.4**	**335,458**	**50,794**	**P(243) S(34) PUC(5) Tr AC(3)**	**H(2) HA(3) HU D(5) MCW(12) MH(5) CWC(16) HC(2) PHC(11) PHS(68) FWC(25) TB(2) NH(6) RMP(7) CHW(116)**	**T(16) W(147) TK(95) HP(142) TW(15) R(56) C(24) L(5) S(8) O(3)**	**PO(59) TO PTO(3) PH(287)**	**CM(7) CP(3)**	**ACS(22) NCS(2) OCS(4)**	**CV**	**BS(138) RS**

Village Directory

Land Use (As on 1999)

Approach to Village	Nearest Town & Distance (in km)	Power Supply	News paper/Magazine	Most Important Commodity Manufactured	Land use (i.e. area under different types of land use in hectare) Forest	Irrigated (by source)	Unirrigated	Cultivable Waste (including Gauchar and Groves)	Area not available for Cultivation	Name of Village	Serial Number
14	15	16	17	18	19	20	21	22	23	2	1
PR MR FP	Jhalod (20)	EA	-	Grains, Pulses, Maize	-	TW(95.0) TK(30.0) R(112.0) T(237.0)	263.0	184.0	50.9	Gultora	147
PR MR FP	Jhalod (25)	EA	-	Maize, Paddy, Wheat	143.2	-	115.4	19.4	18.3	Tatariya	148
PR MR FP	Jhalod (20)	EA	-	Grains, Maize, Paddy	250.0	GC(20.1) W(20.0) T(40.1)	114.0	76.4	87.2	Sharda	149
PR MR FP	Dohad (22)	EA	-	Grains, Pulses, Maize	1,533.5	W(75.0) O(125.0) T(200.0)	290.0	66.5	278.3	Chhayan	150
PR(128) MR(124) FP(114) NR(3)		**ED(13) EAG(2) EA(137)**	**N(41) M(20)**		**13,191.6**	**GC(2,963.0) W(2,290.4) WE(885.3) TW(263.9) TWE(149.2) TK(923.0) R(766.8) L(157.4) O(443.0) T(8,842.0)**	**39,047.3**	**8,690.5**	**8,166.0**		

GUJARAT

TALUKA LIMKHEDA

DISTRICT DOHAD

2 0 2 4 6 Kilometers

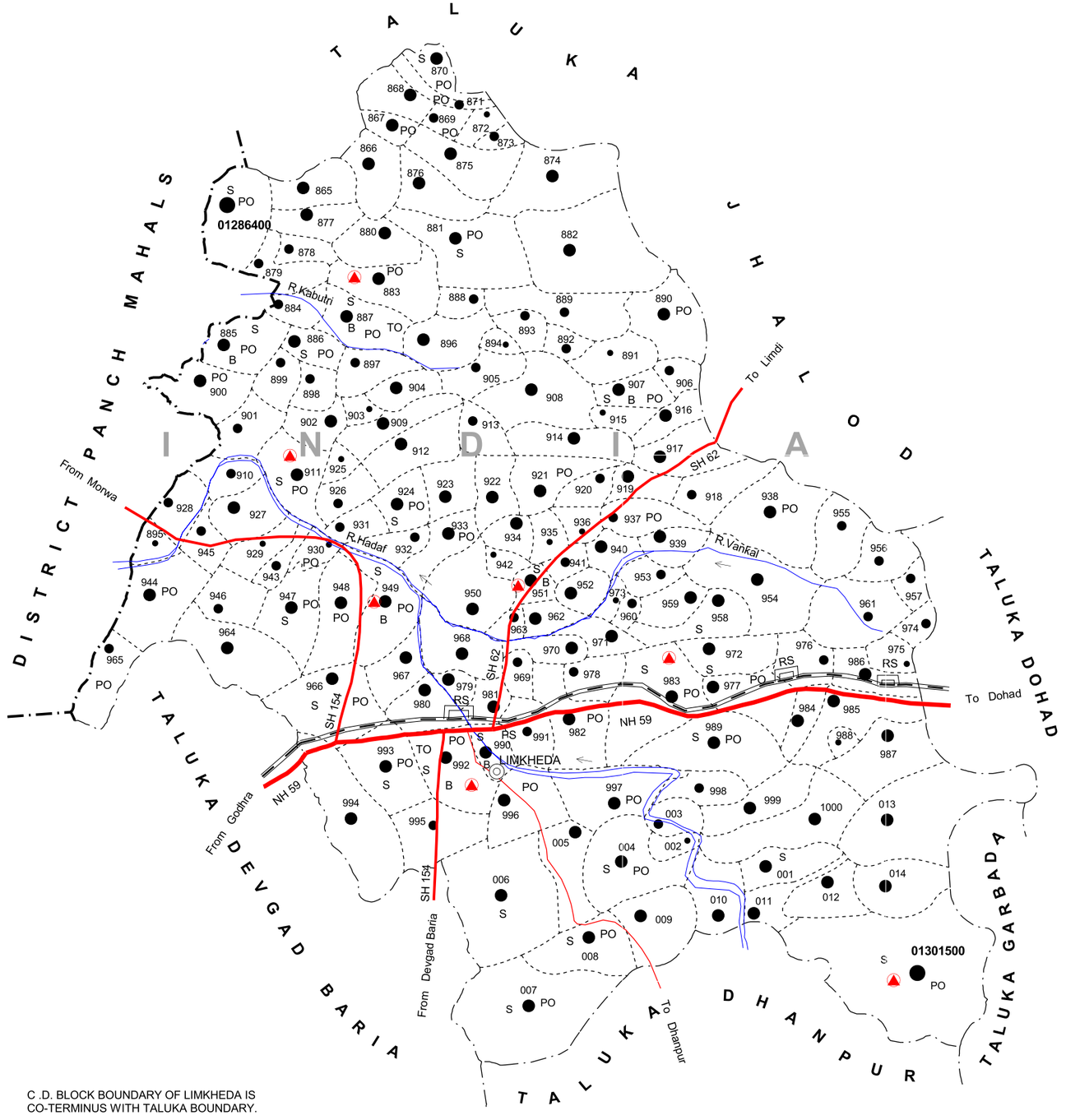

C .D. BLOCK BOUNDARY OF LIMKHEDA IS CO-TERMINUS WITH TALUKA BOUNDARY.

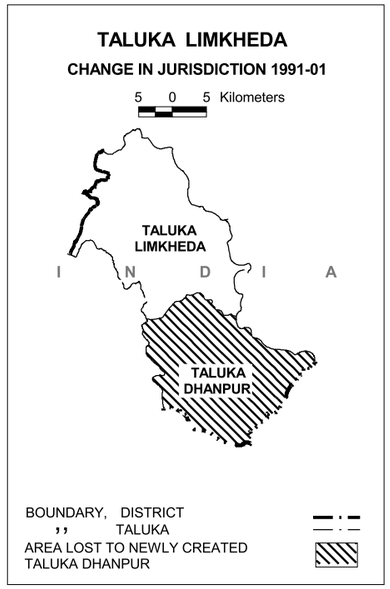

TOTAL AREA	597.19 Km^2
TOTAL POPULATION	239 357
TOTAL NUMBER OF VILLAGES	152
DISTANCE FROM DISTRICT HEADQUARTERS TO TALUKA	35 Kms

BOUNDARY,DISTRICT.. ... ...

" TALUKA ... ...

" VILLAGE WITH PERMANENT LOCATION CODE NUMBER... ... 01286400

HEADQUARTERS : TALUKA ... ...

POPULATION SIZE CLASS OF VILLAGES : 200-499,500-999, 1000-4999, 5000 AND ABOVE ... ...

NATIONAL HIGHWAY... ... ... NH 59

STATE HIGHWAY ... ... SH 62

IMPORTANT METALLED ROADS ... ...

RAILWAY LINE WITH STATION, BROAD GAUGE ... ... RS

RIVER AND STREAM... ... ...

POST OFFICE / TELEGRAPH OFFICE ... ... PO / TO

HIGH SCHOOL/SENIOR SECONDARY SCHOOL.. ... ... S

POLICE STATION EXCLUDING RLY. POLICE STATION ... ... PS

PRIMARY HEALTH CENTRE ... ...

BANK... ... ... B

Based upon Survey of India map with the permission of the Surveyor General of India.

© Government of India, Copyright 2006.

TALUKA / C.D.BLOCK
LIMKHEDA

(c) Alphabetical list of Villages (Taluka : Limkheda)

Sl. No.	Name of Village	2001 Census Location Code Number	1991 Census Location Code Number
1	2	3	4
1	Agara	01300400	00400
2	Agara (Randhikpur)	01287500	87500
3	Ambava	01300900	00900
4	Andhari	01299600	99600
5	Anoppura	01288900	88900
6	Aroda	01289800	89800
7	Atarsumba	01295200	95200
8	Bar	01300800	00800
9	Bara	01292000	92000
10	Barela	01292800	92800
11	Baroda	01288800	88800
12	Bhanpur (Randhikpur)	01287800	87800
13	Bhilpaniya	01292300	92300
14	Bhimpura	01295300	95300
15	Bhutkhedi	01286900	86900
16	Borgota	01288400	88400
17	Chachakpur	01287300	87300
18	Chaidiya	01300000	00000
19	Chatki	01297500	97500
20	Chhaparvad	01291100	91100
21	Chhapri	01288200	88200
22	Chilakota	01301500	01500
23	Choki	01290600	90600
24	Chopat Palli	01296900	96900
25	Chunddi	01288500	88500
26	Dabhada	01298300	98300
27	Dakara	01293500	93500
28	Dantiya	01298200	98200
29	Dasa	01288600	88600
30	Degawada	01298000	98000
31	Devdhi	01299800	99800
32	Dhabudi	01293000	93000
33	Dhadhela	01297700	97700
34	Dhamanbari	01290900	90900
35	Dhanpur (Du)	01296000	96000
36	Dudhiya	01295100	95100
37	Dudhiyadhara	01296200	96200
38	Dungara	01293900	93900
39	Fatepura	01293600	93600
40	Fofan	01291300	91300
41	Fulpari	01291800	91800
42	Ghuntiya	01301200	01200
43	Goriya	01297200	97200
44	Gumni (Du)	01294000	94000
45	Handi	01287600	87600
46	Hathiyavan	01295400	95400
47	Hirapur	01291200	91200
48	Humadpur	01293100	93100
49	Jada Kheriya	01301300	01300
50	Jamadra	01296400	96400
51	Jamri	01289200	89200
52	Jetpur (Du)	01296800	96800
53	Jetpur (R)	01290300	90300
54	Juna Vadiya	01291900	91900
55	Kakri Dungari	01297800	97800
56	Kaliya Gota	01290400	90400
57	Kaliyarai	01290700	90700
58	Kamboi	01298700	98700
59	Karmadi	01289100	89100
60	Katarani Palli	01290500	90500
61	Katholiya	01301400	01400
62	Kelkuva	01289400	89400
63	Kesharpura	01294300	94300
64	Khadada (Umariya)	01297400	97400
65	Khirkhai	01298900	98900
66	Khudra	01291000	91000
67	Khunta	01289900	89900
68	Kothara	01294200	94200
69	Kumpur	01294600	94600
70	Kundha	01299700	99700
71	Kunlli	01300500	00500
72	Limbodar	01294500	94500
73	Limkheda	01299000	99000
74	Lukhawada	01294800	94800
75	Machhelai	01294700	94700
76	Malekpur	01288000	88000
77	Mander	01288100	88100
78	Mangal Mahudi	01297600	97600
79	Manlli	01300600	00600
80	Matana Palla	01289600	89600
81	Methan	01286400	86400
82	Mota Ambaliya	01286500	86500
83	Mota Hathidhara	01298100	98100
84	Motamal	01297000	97000
85	Moti Bandibar	01294900	94900
86	Moti Vasvani	01295500	95500
87	Moti Vav	01293300	93300
88	Munavani	01291600	91600
89	Nana Ambaliya	01287700	87700
90	Nana Hathidhara	01297900	97900
91	Nana Mal	01297100	97100
92	Nani Bandibar	01296700	96700
93	Nani Sanjeli	01287000	87000
94	Nani Vasvani	01295600	95600
95	Nani Vav	01292200	92200
96	Nava Vadiya	01293700	93700
97	Navagam	01296500	96500
98	Navipuri	01287200	87200
99	Ninamana Khakhariya	01300300	00300
100	Ninamani Vav	01295800	95800

Sl. No.	Name of Village	2001 Census Location Code Number	1991 Census Location Code Number
1	2	3	4
101	Pada	01296100	96100
102	Padaliya	01292100	92100
103	Padola	01300200	00200
104	Pahad	01292400	92400
105	Palla	01289500	89500
106	Palli	01299200	99200
107	Pania	01299300	99300
108	Panivela	01292600	92600
109	Panta	01287100	87100
110	Parmarna Dungarpur	01286700	86700
111	Parmarna Kharkhariya	01299900	99900
112	Parpata	01299500	99500
113	Patangadi	01294400	94400
114	Patdi	01297300	97300
115	Patwan	01301000	01000
116	Pipaliya	01290200	90200
117	Piplapani	01295700	95700
118	Pipli	01295000	95000
119	Pisoi	01289700	89700
120	Polisimal	01298500	98500
121	Pratappura	01299400	99400
122	Rai	01300700	00700
123	Randhikpur	01288300	88300
124	Ranipura	01292500	92500
125	Rathodna Dungarpur	01286800	86800
126	Sakariya	01287900	87900
127	Sangiya	01291500	91500
128	Sarjumi	01290800	90800
129	Sati Faliya	01293400	93400
130	Shasta	01294100	94100
131	Singapur	01291700	91700
132	Singvad	01288700	88700
133	Sudiya	01289000	89000
134	Surpur (Randhikpur)	01286600	86600
135	Tanta Ghati	01298800	98800
136	Tarmi	01287400	87400
137	Timba	01301100	01100
138	Toyani	01290100	90100
139	Umedpura	01296300	96300
140	Usra	01298600	98600
141	Vadapipla	01289300	89300
142	Vadela	01296600	96600
143	Vaghnala	01292700	92700
144	Vala Gota	01290000	90000
145	Valundi	01298400	98400
146	Vanjhariya	01293200	93200
147	Vateda	01299100	99100
148	Vislanga	01300100	00100
149	Zaliya Pada	01291400	91400
150	Zarola (Du)	01295900	95900
151	Zarola (Randhikpur)	01292900	92900
152	Zerjitgadh	01293800	93800

Census of India 2001 - Amenities and

Serial Number	Name of Village & Location Code	Total Area of the Village (in Hectare)	Total Population (2001 Census)	Number of Households (2001 Census)	Amenities available (if not available within the village, a dash (-) is shown in the column and next to it in brackets the distance in broad ranges viz.< 5 kms., 5-10 kms. and 10+ kms of the nearest place where the facility is available is given)							
					Educational	Medical	Drinking Water	Post, Telegraph and Telephone	Commercial and Co-operative Banks	Agricultural, Non-Agricultural and other Credit Societies	Recreational & Cultural Facilities (Cinema/ Video Hall, Sports Club, Stadium/Auditorium)	Communications (Bus Service, Railway Station, Waterway)
1	2	3	4	5	6	7	8	9	10	11	12	13
CD Block: Limkheda (0003)												
1	Methan (01286400)	984.7	6,339	956	P(2) S C(5-10)	PHS FWC NH CHW H(5-10) MCW(5-10) PHC(5-10)	HP W C	PO PH(< 5)	- CM(10+) CP(5-10)	ACS NCS(10+) OCS(10+)	- CV(10+) SP(10+) ST(10+)	BS NW RS(10+)
2	Mota Ambaliya (01286500)	345.2	1,180	162	P C(< 5)	PHS NH H(< 5) MCW(< 5) PHC(< 5)	HP W TK	- PO(< 5) PH(< 5)	- CM(10+) CP(< 5)	- ACS(< 5) NCS(10+) OCS(10+)	- CV(10+) SP(10+) ST(10+)	BS RS(< 5)
3	Surpur (Randhikpur) (01286600)	353.0	1,561	230	P C(5-10)	CHW H(10+) MCW(10+) PHC(5-10)	HP W	- PO(< 5) PH(5-10)	- CM(5-10) CP(5-10)	- ACS(5-10) NCS(5-10) OCS(5-10)	- CV(10+) SP(10+) ST(10+)	BS RS(10+)
4	Parmarna Dungarpur (01286700)	178.4	1,266	212	P C(10+)	CHW H(10+) MCW(10+) PHC(10+)	HP W	PO PH(< 5)	- CM(10+) CP(10+)	- ACS(< 5) NCS(10+) OCS(10+)	- CV(10+) SP(10+) ST(10+)	BS RS(10+)
5	Rathodna Dungarpur (01286800)	186.0	1,270	198	P C(10+)	PHS CHW H(10+) MCW(10+) PHC(10+)	HP W R	- PO(10+) PH(< 5)	- CM(10+) CP(10+)	- ACS(< 5) NCS(10+) OCS(10+)	- CV(10+) SP(10+) ST(10+)	- BS(< 5) RS(10+)
6	Bhutkhedi (01286900)	121.8	959	149	P C(10+)	CHW H(10+) MCW(10+) PHC(10+)	HP W	PO PH(10+)	- CM(10+) CP(10+)	- ACS(< 5) NCS(10+) OCS(10+)	- CV(10+) SP(10+) ST(10+)	BS RS(10+)
7	Nani Sanjeli (01287000)	235.3	2,218	316	P S C(10+)	PHS CHW H(10+) MCW(10+) PHC(10+)	HP W TK	PO PH(4)	- CM(< 5) CP(10+)	ACS NCS(10+) OCS(10+)	- CV(10+) SP(10+) ST(10+)	BS RS(10+)
8	Panta (01287100)	110.0	931	151	P C(10+)	CHW H(10+) MCW(10+) PHC(10+)	HP W	PO PH(10+)	- CM(10+) CP(10+)	- ACS(< 5) NCS(10+) OCS(10+)	- CV(10+) SP(10+) ST(10+)	BS RS(10+)
9	Navipuri (01287200)	102.3	324	50	P C(5-10)	CHW H(10+) MCW(10+) PHC(10+)	W	- PO(< 5) PH(< 5)	- CM(10+) CP(10+)	- ACS(5-10) NCS(10+) OCS(10+)	- CV(10+) SP(10+) ST(10+)	BS RS(10+)
10	Chachakpur (01287300)	109.9	855	126	P C(10+)	CHW H(10+) MCW(10+) PHC(10+)	HP W TK	- PO(5-10) PH(5-10)	- CM(5-10) CP(10+)	- ACS(< 5) NCS(10+) OCS(10+)	- CV(10+) SP(10+) ST(10+)	- BS(10+) RS(10+)

Village Directory

Land Use (As on 1999)

Approach to Village	Nearest Town & Distance (in km)	Power Supply	News paper/Magazine	Most Important Commodity Manufactured	Land use (i.e. area under different types of land use in hectare) Forest	Irrigated (by source)	Unirrigated	Cultivable Waste (including Gauchar and Groves)	Area not available for Cultivation	Name of Village	Serial Number
14	15	16	17	18	19	20	21	22	23	2	1
PR MR FP	Dohad (75)	EA	-	Maize, Wheat, Tuwer	174.9	GC(35.2) W(7.4) WE(8.1) TK(20.1) T(70.8)	713.5	15.4	10.1	Methan	1
PR MR FP	Dohad (60)	EA	-	Maize, Paddy, Jowar	139.1	W(7.2) R(5.1) T(12.3)	185.4	8.5	-	Mota Ambaliya	2
PR MR FP	Jhalod (30)	EA	N M	Maize, Wheat, Cotton	168.5	W(13.1) WE(4.8) T(18.0)	32.9	22.8	110.8	Surpur (Randhikpur)	3
PR	Jhalod (34)	EA	-	Maize, Grams, Wheat	38.9	W(10.4) T(10.4)	107.7	21.5	-	Parmarna Dungarpur	4
PR	Jhalod (30)	EA	-	Sugar, Pulses, Wheat	25.9	W(5.0) R(38.5) T(43.5)	94.6	20.0	2.0	Rathodna Dungarpur	5
PR	Jhalod (35)	EA	-	Maize, Paddy, Tuwer	-	W(8.2) T(8.2)	82.0	31.6	-	Bhutkhedi	6
PR	Dohad (23)	EA	-	Sugar, Maize, Paddy	-	GC(20.0) TK(5.1) T(25.1)	164.1	40.1	6.0	Nani Sanjeli	7
MR FP	Jhalod (35)	EA	-	Tuwer, Paddy, Oil	-	W(6.1) T(6.1)	82.0	5.1	16.9	Panta	8
MR FP	Dohad (24)	EA	-	Paddy, Maize, Bajri	-	W(7.4) T(7.4)	79.3	15.6	-	Navipuri	9
MR FP	Dohad (85)	EA	-	Jowar, Paddy, Tuwer	-	W(5.2) T(5.2)	60.0	36.3	8.5	Chachakpur	10

Census of India 2001 -

Amenities and

Serial Number	Name of Village & Location Code	Total Area of the Village (in Hectare)	Total Population (2001 Census)	Number of Households (2001 Census)	Amenities available (if not available within the village, a dash (-) is shown in the column and next to it in brackets the distance in broad ranges viz.< 5 kms., 5-10 kms. and 10+ kms of the nearest place where the facility is available is given)							
					Educational	Medical	Drinking Water	Post, Telegraph and Telephone	Commercial and Co-operative Banks	Agricultural, Non-Agricultural and other Credit Societies	Recreational & Cultural Facilities (Cinema/ Video Hall, Sports Club, Stadium/Auditorium)	Communications (Bus Service, Railway Station, Waterway)
1	2	3	4	5	6	7	8	9	10	11	12	13
11	Tarmi (01287400)	915.7	2,693	401	P C(10+)	PHS FWC CHW H(10+) MCW(10+) PHC(10+)	HP W R	- PO(< 5) PH(10+)	- CM(10+) CP(10+)	- ACS(10+) NCS(10+) OCS(10+)	- CV(10+) SP(5-10) ST(5-10)	BS RS(10+)
12	Agara (Randhikpur) (01287500)	490.7	2,206	333	P C(5-10)	CHW H(10+) MCW(10+) PHC(5-10)	HP W	- PO(< 5) PH(5-10)	- CM(5-10) CP(5-10)	ACS NCS(5-10) OCS(5-10)	- CV(10+) SP(10+) ST(10+)	BS RS(10+)
13	Handi (01287600)	401.0	1,791	251	P C(5-10)	- H(10+) MCW(10+) PHC(5-10)	HP W	- PO(< 5) PH(5-10)	- CM(5-10) CP(5-10)	- ACS(< 5) NCS(5-10) OCS(5-10)	- CV(10+) SP(10+) ST(10+)	BS RS(10+)
14	Nana Ambaliya (01287700)	213.8	1,521	236	P C(< 5)	- H(< 5) MCW(< 5) PHC(< 5)	HP W R	PH PO(< 5)	- CM(10+) CP(< 5)	- ACS(< 5) NCS(10+) OCS(10+)	- CV(10+) SP(10+) ST(10+)	BS RS(10+)
15	Bhanpur (Randhikpur) (01287800)	90.5	631	97	P C(< 5)	CHW H(< 5) MCW(< 5) PHC(< 5)	HP W R	- PO(< 5) PH(< 5)	- CM(< 5) CP(< 5)	- ACS(< 5) NCS(5-10) OCS(5-10)	- CV(10+) SP(10+) ST(10+)	- BS(< 5) RS(10+)
16	Sakariya (01287900)	331.7	803	129	P(2) C(< 5)	CHW H(< 5) MCW(< 5) PHC(< 5)	HP W R	- PO(< 5) PH(< 5)	- CM(10+) CP(< 5)	- ACS(< 5) NCS(10+) OCS(10+)	- CV(10+) SP(10+) ST(10+)	- BS(< 5) RS(10+)
17	Malekpur (01288000)	335.0	1,813	287	P C(< 5)	CHW H(10+) MCW(10+) PHC(< 5)	HP W	- PO(< 5) PH(< 5)	- CM(< 5) CP(< 5)	- ACS(< 5) NCS(< 5) OCS(< 5)	- CV(10+) SP(10+) ST(10+)	BS RS(10+)
18	Mander (01288100)	833.8	2,220	344	P(2) S C(5-10)	HU DA PHS CHW H(5-10) MCW(10+) PHC(5-10)	HP W R	PO PH(5-10)	- CM(5-10) CP(5-10)	- ACS(5-10) NCS(5-10) OCS(5-10)	- CV(10+) SP(10+) ST(10+)	BS RS(10+)
19	Chhapri (01288200)	1,198.8	1,550	224	P C(10+)	CHW H(10+) MCW(10+) PHC(10+)	HP W	- PO(< 5) PH(10+)	- CM(10+) CP(10+)	- ACS(10+) NCS(10+) OCS(10+)	- CV(10+) SP(10+) ST(10+)	- BS(< 5) RS(10+)
20	Randhikpur (01288300)	562.2	2,505	407	P(2) C(< 5)	MCW PHC PHS FWC TB CHW H(10+)	HP W TK R	PO PH(< 5)	- CM(< 5) CP(< 5)	ACS NCS OCS	- CV(10+) SP(10+) ST(10+)	BS RS(10+)

Village Directory

Land Use (As on 1999)

Approach to Village	Nearest Town & Distance (in km)	Power Supply	News paper/Magazine	Most Important Commodity Manufactured	Land use (i.e. area under different types of land use in hectare) Forest	Irrigated (by source)	Unirrigated	Cultivable Waste (including Gauchar and Groves)	Area not available for Cultivation	Name of Village	Serial Number
14	15	16	17	18	19	20	21	22	23	2	1
PR MR FP	Jhalod (24)	EA	N	Maize, Paddy, Tuwer	-	W(16.2) R(10.1) T(26.3)	447.8	21.9	419.7	Tarmi	11
PR MR FP	Jhalod (28)	EA	N	Tuwer, Bajri, Maize	-	W(73.4) T(73.4)	284.7	14.0	118.6	Agara (Randhikpur)	12
PR MR FP	Jhalod (28)	EA	N	Oil, Paddy, Grams	-	W(16.2) R(13.0) T(29.1)	208.5	40.9	122.5	Handi	13
PR MR	Dohad (60)	EA	-	Maize, Paddy, Grams	15.0	W(65.1) T(65.1)	83.1	7.4	43.1	Nana Ambaliya	14
PR MR FP	Dohad (65)	EA	-	Paddy, Maize, Wheat	-	W(20.0) T(20.0)	50.3	10.1	10.1	Bhanpur (Randhikpur)	15
PR MR FP	Dohad (65)	EA	-	Paddy, Maize, Wheat	68.2	W(10.2) T(10.2)	232.7	12.9	7.8	Sakariya	16
PR FP	Dohad (48)	EA	-	Tuwer, Pulses, Grams	61.1	W(20.0) T(20.0)	138.5	36.2	79.2	Malekpur	17
PR MR FP	Dohad (53)	EA	-	Maize, Paddy, Tuwer	542.6	W(3.2) WE(1.5) R(10.1) T(14.8)	232.2	25.2	19.0	Mander	18
PR MR FP	Jhalod (28)	EA	N	Maize, Paddy, Tuwer	905.3	W(24.3) R(12.1) T(36.4)	158.6	14.3	84.2	Chhapri	19
PR MR FP	Dohad (60)	EA	N M	Maize, Paddy, Tuwer	97.5	W(7.2) R(15.2) T(22.4)	327.9	114.4	-	Randhikpur	20

Census of India 2001 - Amenities and

Serial Number	Name of Village & Location Code	Total Area of the Village (in Hectare)	Total Population (2001 Census)	Number of Households (2001 Census)	Amenities available (if not available within the village, a dash (-) is shown in the column and next to it in brackets the distance in broad ranges viz.< 5 kms., 5-10 kms. and 10+ kms of the nearest place where the facility is available is given)							
					Educational	Medical	Drinking Water	Post, Telegraph and Telephone	Commercial and Co-operative Banks	Agricultural, Non-Agricultural and other Credit Societies	Recreational & Cultural Facilities (Cinema/ Video Hall, Sports Club, Stadium/Auditorium)	Communications (Bus Service, Railway Station, Waterway)
1	2	3	4	5	6	7	8	9	10	11	12	13
21	Borgota (01288400)	278.1	721	109	P C(< 5)	- H(< 5) MCW(< 5) PHC(< 5)	HP W	- PO(< 5) PH(< 5)	- CM(< 5) CP(< 5)	ACS NCS OCS	- CV(10+) SP(10+) ST(10+)	BS RS(< 5)
22	Chunddi (01288500)	474.3	2,804	432	P S PUC C(< 5)	PHS CHW H(10+) MCW(10+) PHC(5-10)	HP W	PO PH(10)	CM CP(< 5)	- ACS(< 5) NCS(< 5) OCS(< 5)	- CV(10+) SP(10+) ST(10+)	BS RS(10+)
23	Dasa (01288600)	259.4	1,171	181	P S PUC C(10+)	CHW H(10+) MCW(10+) PHC(< 5)	HP TW W TK	PO PH(5)	- CM(< 5) CP(< 5)	ACS NCS OCS	- CV(10+) SP(10+) ST(10+)	BS RS(10+)
24	Singvad (01288700)	277.8	3,193	565	P(3) S(2) PUC C	D PHS RMP H(10+) MCW(10+) PHC(5-10)	T HP W R	PO TO PH	CM CP	ACS NCS OCS(10+)	- CV(10+) SP(10+) ST(10+)	BS RS(10+)
25	Baroda (01288800)	226.1	520	81	P C(< 5)	CHW H(10+) MCW(10+) PHC(10+)	HP W R	- PO(< 5) PH(< 5)	- CM(< 5) CP(< 5)	- ACS(< 5) NCS(< 5) OCS(< 5)	- CV(10+) SP(10+) ST(10+)	- BS(< 5) RS(10+)
26	Anoppura (01288900)	524.0	795	111	P C(10+)	CHW H(10+) MCW(10+) PHC(10+)	HP W R	- PO(5-10) PH(10+)	- CM(5-10) CP(10+)	- ACS(5-10) NCS(5-10) OCS(10+)	- CV(10+) SP(10+) ST(10+)	NW BS(5-10) RS(10+)
27	Sudiya (01289000)	912.3	2,933	412	P C(10+)	PHS CHW H(10+) MCW(10+) PHC(10+)	HP W TK R	PO PH(5)	- CM(< 5) CP(< 5)	ACS NCS OCS	- CV(10+) SP(10+) ST(10+)	BS RS(10+)
28	Karmadi (01289100)	309.6	434	64	P C(10+)	CHW H(10+) MCW(10+) PHC(10+)	HP W R	- PO(5-10) PH(10+)	- CM(5-10) CP(10+)	- ACS(5-10) NCS(5-10) OCS(10+)	- CV(10+) SP(10+) ST(10+)	BS RS(10+)
29	Jamri (01289200)	132.2	523	73	P C(10+)	- H(10+) MCW(10+) PHC(10+)	HP W R	- PO(5-10) PH(10+)	- CM(5-10) CP(5-10)	- ACS(10+) NCS(5-10) OCS(10+)	- CV(10+) SP(10+) ST(10+)	BS RS(10+)
30	Vadapipla (01289300)	247.1	665	93	P C(< 5)	- H(10+) MCW(10+) PHC(< 5)	HP W R	- PO(5-10) PH(< 5)	- CM(10+) CP(10+)	- ACS(10+) NCS(10+) OCS(10+)	- CV(10+) SP(10+) ST(10+)	BS RS(10+)
31	Kelkuva (01289400)	83.6	208	36	P C(< 5)	CHW H(10+) MCW(10+) PHC(< 5)	HP W	- PO(< 5) PH(< 5)	- CM(< 5) CP(< 5)	- ACS(< 5) NCS(< 5) OCS(< 5)	- CV(10+) SP(10+) ST(10+)	- BS(< 5) RS(10+)

Village Directory

Land Use (As on 1999)

Approach to Village	Nearest Town & Distance (in km)	Power Supply	News paper/Magazine	Most Important Commodity Manufactured	Land use (i.e. area under different types of land use in hectare) Forest	Irrigated (by source)	Unirrigated	Cultivable Waste (including Gauchar and Groves)	Area not available for Cultivation	Name of Village	Serial Number
14	15	16	17	18	19	20	21	22	23	2	1
PR MR FP	Dohad (65)	EA	-	Maize, Paddy, Udad	66.2	W(8.2) T(8.2)	54.9	129.6	19.2	Borgota	21
PR MR FP	Dohad (45)	EA	-	Maize, Paddy, Grams	-	GC(95.0) W(10.6) TK(15.2) R(20.2) T(141.0)	203.0	73.6	56.7	Chunddi	22
PR MR FP	Dohad (25)	EA	-	Maize, Paddy, Grams	38.1	W(10.0) TK(6.0) T(16.0)	170.4	6.0	28.8	Dasa	23
PR	Dohad (45)	EA	N M	Maize, Paddy, Bajri	29.1	W(12.0) WE(5.1) R(10.1) T(27.2)	183.8	22.4	15.2	Singvad	24
PR FP	Dohad (49)	EA	-	Paddy, Maize, Bajri	128.7	W(2.0) T(2.0)	57.9	26.5	11.0	Baroda	25
PR	Dohad (60)	EA	-	Maize, Tuwer, Paddy	456.9	W(31.2) T(31.2)	23.8	12.2	-	Anoppura	26
PR MR FP	Dohad (58)	EA	N M	Maize, Paddy, Tuwer	351.9	W(210.2) WE(66.3) T(276.5)	48.9	112.3	122.7	Sudiya	27
PR	Dohad (60)	EA	-	Maize, Tuwer, Paddy	254.9	W(10.6) R(18.2) T(28.7)	7.3	10.3	8.4	Karmadi	28
PR	Dohad (60)	EA	-	Maize, Tuwer, Udad	-	W(30.8) T(30.8)	17.7	27.3	56.5	Jamri	29
PR FP	Dohad (50)	EA	-	Maize, Tuwer, Paddy	158.8	GC(44.0) WE(39.2) T(83.1)	5.2	-	-	Vadapipla	30
PR	Dohad (49)	EA	-	Sugar, Maize, Grams	60.0	W(7.1) T(7.1)	11.4	2.0	3.1	Kelkuva	31

Census of India 2001 -

Amenities and

Serial Number	Name of Village & Location Code	Total Area of the Village (in Hectare)	Total Population (2001 Census)	Number of Households (2001 Census)	Amenities available (if not available within the village, a dash (-) is shown in the column and next to it in brackets the distance in broad ranges viz.< 5 kms., 5-10 kms. and 10+ kms of the nearest place where the facility is available is given)							
					Educational	Medical	Drinking Water	Post, Telegraph and Telephone	Commercial and Co-operative Banks	Agricultural, Non-Agricultural and other Credit Societies	Recreational & Cultural Facilities (Cinema/ Video Hall, Sports Club, Stadium/Auditorium)	Communications (Bus Service, Railway Station, Waterway)
1	2	3	4	5	6	7	8	9	10	11	12	13
32	Palla (01289500)	205.8	260	49	P C(10+)	CHW H(10+) MCW(10+) PHC(5-10)	HP W R	- PO(< 5) PH(< 5)	- CM(10+) CP(10+)	- ACS(10+) NCS(10+) OCS(< 5)	- CV(10+) SP(10+) ST(10+)	- BS(< 5) RS(10+)
33	Matana Palla (01289600)	419.2	1,101	186	P(2) C(< 5)	PHS CHW H(10+) MCW(10+) PHC(< 5)	HP W R	- PO(< 5) PH(< 5)	- CM(< 5) CP(< 5)	- ACS(< 5) NCS(< 5) OCS(< 5)	- CV(10+) SP(10+) ST(10+)	BS RS(10+)
34	Pisoi (01289700)	244.4	979	159	P C(< 5)	CHW H(10+) MCW(< 5) PHC(< 5)	HP W TK	- PO(< 5) PH(< 5)	- CM(< 5) CP(< 5)	- ACS(< 5) NCS(< 5) OCS(< 5)	- CV(10+) SP(10+) ST(10+)	BS RS(5-10)
35	Aroda (01289800)	181.6	908	139	P C(< 5)	PHS H(10+) MCW(10+) PHC(10+)	HP W	- PO(< 5) PH(< 5)	- CM(< 5) CP(< 5)	- ACS(< 5) NCS(< 5) OCS(< 5)	- CV(10+) SP(10+) ST(10+)	- BS(< 5) RS(10+)
36	Khunta (01289900)	244.1	708	110	P C(< 5)	- H(10+) MCW(10+) PHC(< 5)	HP W	- PO(< 5) PH(< 5)	- CM(< 5) CP(< 5)	- ACS(< 5) NCS(< 5) OCS(< 5)	- CV(10+) SP(10+) ST(10+)	- BS(< 5) RS(10+)
37	Vala Gota (01290000)	548.0	3,158	501	P C(5-10)	CHW H(10+) MCW(5-10) PHC(5-10)	HP W	PO PH(5-10)	- CM(< 5) CP(5-10)	- ACS(5-10) NCS(5-10) OCS(5-10)	- CV(10+) SP(10+) ST(10+)	BS RS(10+)
38	Toyani (01290100)	362.0	962	149	P C(< 5)	CHW H(10+) MCW(10+) PHC(< 5)	HP W	- PO(< 5) PH(< 5)	- CM(< 5) CP(< 5)	- ACS(< 5) NCS(< 5) OCS(< 5)	- CV(10+) SP(10+) ST(10+)	- BS(< 5) RS(10+)
39	Pipaliya (01290200)	269.6	2,073	310	P(2) C(< 5)	CHW H(10+) MCW(10+) PHC(< 5)	HP W	- PO(< 5) PH(< 5)	- CM(< 5) CP(< 5)	- ACS(< 5) NCS(< 5) OCS(< 5)	- CV(10+) SP(10+) ST(10+)	BS RS(10+)
40	Jetpur (R) (01290300)	55.9	447	76	P C(< 5)	CHW H(10+) MCW(10+) PHC(< 5)	HP W	- PO(< 5) PH(< 5)	- CM(< 5) CP(< 5)	- ACS(< 5) NCS(< 5) OCS(< 5)	- CV(10+) SP(10+) ST(10+)	BS RS(10+)
41	Kaliya Gota (01290400)	372.5	1,479	245	P C(< 5)	- H(10+) MCW(10+) PHC(< 5)	HP W	- PO(< 5) PH(< 5)	- CM(< 5) CP(< 5)	- ACS(< 5) NCS(< 5) OCS(< 5)	- CV(10+) SP(10+) ST(10+)	- BS(< 5) RS(10+)
42	Katarani Palli (01290500)	369.2	915	143	P C(< 5)	- H(10+) MCW(< 5) PHC(< 5)	HP W	- PO(< 5) PH(< 5)	- CM(< 5) CP(< 5)	- ACS(< 5) NCS(< 5) OCS(< 5)	- CV(10+) SP(10+) ST(10+)	- BS(< 5) RS(10+)
43	Choki (01290600)	214.8	703	94	P C(10+)	- H(10+) MCW(10+) PHC(10+)	HP W R	- PO(5-10) PH(10+)	- CM(< 5) CP(10+)	- ACS(< 5) NCS(< 5) OCS(10+)	- CV(10+) SP(10+) ST(10+)	BS RS(10+)

Village Directory

Land Use (As on 1999)

Approach to Village	Nearest Town & Distance (in km)	Power Supply	News paper/Magazine	Most Important Commodity Manufactured	Land use (i.e. area under different types of land use in hectare) Forest	Irrigated (by source)	Unirrigated	Cultivable Waste (including Gauchar and Groves)	Area not available for Cultivation	Name of Village	Serial Number
14	15	16	17	18	19	20	21	22	23	2	1
MR FP NR	Godhra (50)	EA	-	Maize, Paddy, Grams	48.2	W(5.2) R(15.3) T(20.5)	41.3	50.3	45.4	Palla	32
PR FP	Dohad (48)	EA	-	Maize, Paddy, Grams	251.6	W(14.1) R(20.1) T(34.2)	94.6	33.8	5.0	Matana Palla	33
PR MR FP	Dohad (20)	EA	-	Maize, Tuwer, Paddy	40.5	W(14.3) TK(11.1) T(25.4)	100.2	75.5	3.0	Pisoi	34
PR MR FP	Dohad (53)	EA	-	Maize, Tuwer, Bajri	29.8	W(21.1) T(21.1)	76.6	52.1	2.0	Aroda	35
PR MR FP	Dohad (24)	EA	-	Maize, Paddy, Tuwer	148.7	W(13.0) T(13.0)	46.2	36.2	-	Khunta	36
PR MR FP	Dohad (28)	EA	-	Paddy, Maize, Grams	81.8	GC(34.2) W(35.1) TK(20.2) R(15.6) T(105.1)	256.3	50.4	54.4	Vala Gota	37
MR FP	Dohad (24)	EA	-	Maize, Paddy, Grams	-	W(40.0) R(50.0) L(50.2) T(140.2)	85.9	33.2	102.7	Toyani	38
PR MR FP	Dohad (24)	EA	N M	Maize, Tuwer, Pulses	-	GC(20.0) W(60.0) T(80.0)	136.2	39.3	14.1	Pipaliya	39
PR MR FP	Dohad (50)	EA	-	Maize, Paddy, Grams	-	GC(15.2) W(7.0) T(22.2)	26.8	4.9	2.0	Jetpur (R)	40
PR MR FP	Dohad (50)	EA	-	Maize, Paddy, Tuwer	199.8	GC(20.0) W(20.0) T(40.0)	99.7	32.5	0.5	Kaliya Gota	41
PR FP	Dohad (46)	EA	-	Maize, Paddy, Grams	241.5	W(10.2) T(10.2)	105.3	11.2	1.0	Katarani Palli	42
PR	Dohad (60)	EA	-	Maize, Tuwer, Paddy	76.6	W(35.6) R(12.2) T(47.8)	41.2	18.7	30.5	Choki	43

Census of India 2001 - Amenities and

Serial Number	Name of Village & Location Code	Total Area of the Village (in Hectare)	Total Population (2001 Census)	Number of Households (2001 Census)	Amenities available (if not available within the village, a dash (-) is shown in the column and next to it in brackets the distance in broad ranges viz.< 5 kms., 5-10 kms. and 10+ kms of the nearest place where the facility is available is given)							
					Educational	Medical	Drinking Water	Post, Telegraph and Telephone	Commercial and Co-operative Banks	Agricultural, Non-Agricultural and other Credit Societies	Recreational & Cultural Facilities (Cinema/ Video Hall, Sports Club, Stadium/Auditorium)	Communications (Bus Service, Railway Station, Waterway)
1	2	3	4	5	6	7	8	9	10	11	12	13
44	Kaliyarai (01290700)	257.9	1,028	129	P(2) S C(10+)	PHS CHW H(10+) MCW(10+) PHC(5-10)	HP W TK	PO PH	CM CP	ACS NCS OCS	- CV(10+) SP(10+) ST(10+)	BS RS(10+)
45	Sarjumi (01290800)	864.9	1,543	240	P(2) C(10+)	CHW H(10+) MCW(10+) PHC(10+)	HP W R	- PO(5-10) PH(10+)	- CM(5-10) CP(10+)	- ACS(5-10) NCS(5-10) OCS(10+)	- CV(10+) SP(10+) ST(10+)	BS RS(10+)
46	Dhamanbari (01290900)	297.4	1,260	183	P(2) C(10+)	- H(10+) MCW(10+) PHC(10+)	HP W	- PO(< 5) PH(10+)	- CM(5-10) CP(5-10)	- ACS(< 5) NCS(< 5) OCS(< 5)	- CV(10+) SP(10+) ST(10+)	- BS(10+) RS(10+)
47	Khudra (01291000)	234.2	661	104	P C(10+)	CHW H(10+) MCW(10+) PHC(10+)	HP W R O	- PO(5-10) PH(10+)	- CM(10+) CP(10+)	OCS ACS(5-10) NCS(10+)	- CV(10+) SP(10+) ST(10+)	- BS(< 5) RS(10+)
48	Chhaparvad (01291100)	555.1	3,114	510	P(3) S C(10+)	MCW PHC PHS CHW H(10+)	TW TK R O	PO PH(2)	- CM(< 5) CP(< 5)	ACS NCS OCS(< 5)	- CV(10+) SP(10+) ST(10+)	BS RS(10+)
49	Hirapur (01291200)	303.0	1,301	241	P(2) C(10+)	- H(10+) MCW(10+) PHC(10+)	HP W R	- PO(< 5) PH(10+)	- CM(5-10) CP(5-10)	OCS ACS(5-10) NCS(5-10)	- CV(10+) SP(10+) ST(10+)	- BS(< 5) RS(10+)
50	Fofan (01291300)	285.8	565	87	P C(10+)	- H(10+) MCW(5-10) PHC(5-10)	T HP W	- PO(5-10) PH(5-10)	- CM(5-10) CP(10+)	- ACS(5-10) NCS(10+) OCS(10+)	- CV(10+) SP(10+) ST(10+)	- BS(5-10) RS(10+)
51	Zaliya Pada (01291400)	519.9	1,109	158	P(2) C(10+)	- H(10+) MCW(5-10) PHC(5-10)	HP W R	- PO(5-10) PH(5-10)	- CM(< 5) CP(10+)	- ACS(< 5) NCS(10+) OCS(10+)	- CV(10+) SP(10+) ST(10+)	BS RS(10+)
52	Sangiya (01291500)	111.3	274	47	P C(10+)	- H(10+) MCW(10+) PHC(10+)	HP W R	- PO(5-10) PH(10+)	- CM(5-10) CP(10+)	- ACS(5-10) NCS(10+) OCS(10+)	- CV(10+) SP(10+) ST(10+)	BS RS(10+)
53	Munavani (01291600)	384.0	1,343	168	P C(10+)	PHS FWC H(10+) MCW(10+) PHC(10+)	HP W TK	- PO(< 5) PH(10+)	- CM(10+) CP(10+)	ACS NCS(10+) OCS(10+)	- CV(10+) SP(10+) ST(10+)	BS RS(10+)

Village Directory

Land Use (As on 1999)

Approach to Village	Nearest Town & Distance (in km)	Power Supply	News paper/Magazine	Most Important Commodity Manufactured	Land use (i.e. area under different types of land use in hectare)					Name of Village	Serial Number
					Forest	Irrigated (by source)	Unirrigated	Cultivable Waste (including Gauchar and Groves)	Area not available for Cultivation		
14	15	16	17	18	19	20	21	22	23	2	1
PR MR FP	Dohad (50)	EA	N M	Maize, Paddy, Tuwer	125.5	W(53.2) WE(17.3) T(70.6)	9.2	17.9	34.7	Kaliyarai	44
PR	Dohad (60)	EA	-	Maize, Tuwer, Paddy	500.4	W(105.9) WE(42.6) R(14.4) T(163.0)	30.5	56.7	114.4	Sarjumi	45
MR FP	Dohad (50)	EA	N M	Maize, Paddy, Grams	111.7	GC(40.0) W(20.1) T(60.1)	112.9	12.2	0.5	Dhamanbari	46
MR FP NR	Dohad (55)	EA	-	Maize, Paddy, Tuwer	-	W(32.1) R(30.2) L(20.2) T(82.5)	27.5	93.4	30.9	Khudra	47
PR MR FP	Dohad (47)	EA	N M	Maize, Wheat, Paddy	74.6	GC(100.0) W(40.0) R(30.6) L(20.4) T(191.1)	208.9	46.3	34.2	Chhaparvad	48
MR FP	Dohad (50)	EA	N M	Maize, Wheat, Grams	114.5	GC(40.0) R(40.0) T(80.0)	67.7	25.7	15.1	Hirapur	49
MR FP	Dohad (40)	EA	-	Maize, Grams, Paddy	205.4	W(5.1) T(5.1)	66.3	5.8	3.3	Fofan	50
MR FP	Dohad (39)	EA	-	Jowar, Tuwer, Maize	392.1	W(13.6) TK(15.3) R(10.2) T(39.0)	61.1	17.9	9.9	Zaliya Pada	51
PR	Dohad (60)	EA	-	Maize, Paddy, Tuwer	68.2	W(7.2) R(5.2) T(12.5)	10.1	18.5	2.1	Sangiya	52
PR MR FP	Dohad (48)	EA	-	Maize, Tuwer, Paddy	109.4	W(20.0) WE(5.0) TK(12.2) T(37.2)	185.4	36.0	15.9	Munavani	53

Census of India 2001 - Amenities and

Serial Number	Name of Village & Location Code	Total Area of the Village (in Hectare)	Total Population (2001 Census)	Number of Households (2001 Census)	Amenities available (if not available within the village, a dash (-) is shown in the column and next to it in brackets the distance in broad ranges viz.< 5 kms., 5-10 kms. and 10+ kms of the nearest place where the facility is available is given)							
					Educational	Medical	Drinking Water	Post, Telegraph and Telephone	Commercial and Co-operative Banks	Agricultural, Non-Agricultural and other Credit Societies	Recreational & Cultural Facilities (Cinema/ Video Hall, Sports Club, Stadium/Auditorium)	Communications (Bus Service, Railway Station, Waterway)
1	2	3	4	5	6	7	8	9	10	11	12	13
54	Singapur (01291700)	697.5	1,379	212	P C(10+)	CHW H(10+) MCW(10+) PHC(10+)	HP TW W TK	- PO(< 5) PH(5-10)	- CM(10+) CP(10+)	ACS NCS(10+) OCS(10+)	- CV(10+) SP(10+) ST(10+)	BS RS(10+)
55	Fulpari (01291800)	277.0	708	87	P(2) S C	- H(< 5) MCW(10+) PHC(< 5)	HP W	- PO(< 5) PH(5-10)	- CM(5-10) CP(5-10)	- ACS(< 5) NCS(< 5) OCS(< 5)	- CV(10+) SP(10+) ST(10+)	BS RS(5-10)
56	Juna Vadiya (01291900)	312.4	1,106	158	P(2) C(10+)	- H(10+) MCW(10+) PHC(10+)	HP W	- PO(< 5) PH(< 5)	- CM(5-10) CP(5-10)	- ACS(5-10) NCS(5-10) OCS(5-10)	- CV(10+) SP(10+) ST(10+)	BS RS(5-10)
57	Bara (01292000)	191.8	773	105	P(2) C(5-10)	- H(5-10) MCW(5-10) PHC(< 5)	HP W TK	- PO(< 5) PH(< 5)	- CM(5-10) CP(< 5)	ACS NCS(5-10) OCS(5-10)	- CV(10+) SP(10+) ST(10+)	- BS(< 5) RS(5-10)
58	Padaliya (01292100)	343.8	1,531	198	P C(10+)	CHW H(10+) MCW(< 5) PHC(< 5)	HP W TK R	PO PH(< 5)	- CM(< 5) CP(10+)	- ACS(< 5) NCS(5-10) OCS(5-10)	- CV(10+) SP(10+) ST(10+)	BS RS(10+)
59	Nani Vav (01292200)	363.9	1,557	222	P C(10+)	- H(10+) MCW(< 5) PHC(< 5)	HP W TK R	- PO(< 5) PH(< 5)	- CM(< 5) CP(10+)	- ACS(< 5) NCS(< 5) OCS(< 5)	- CV(5-10) SP(10+) ST(10+)	- BS(< 5) RS(10+)
60	Bhilpaniya (01292300)	308.1	1,137	133	P C(10+)	- H(10+) MCW(5-10) PHC(5-10)	HP W	- PO(< 5) PH(5-10)	- CM(5-10) CP(10+)	- ACS(5-10) NCS(10+) OCS(10+)	- CV(10+) SP(10+) ST(10+)	- BS(5-10) RS(10+)
61	Pahad (01292400)	318.3	1,802	275	P(2) S C(10+)	PHS FWC H(10+) MCW(5-10) PHC(5-10)	HP W	PO PH(5-10)	- CM(5-10) CP(10+)	- ACS(5-10) NCS(10+) OCS(10+)	- CV(10+) SP(10+) ST(10+)	BS RS(10+)
62	Ranipura (01292500)	170.5	445	76	P C(10+)	- H(10+) MCW(< 5) PHC(< 5)	HP W	- PO(< 5) PH(10+)	- CM(< 5) CP(< 5)	- ACS(< 5) NCS(< 5) OCS(< 5)	- CV(10+) SP(< 5) ST(< 5)	- BS(< 5) RS(10+)
63	Panivela (01292600)	254.6	678	110	P C(10+)	- H(10+) MCW(< 5) PHC(< 5)	HP W R	- PO(< 5) PH(10+)	- CM(5-10) CP(5-10)	OCS ACS(< 5) NCS(< 5)	- CV(5-10) SP(5-10) ST(10+)	- BS(< 5) RS(< 5)

Village Directory

Land Use (As on 1999)

Approach to Village	Nearest Town & Distance (in km)	Power Supply	News paper/Magazine	Most Important Commodity Manufactured	Land use (i.e. area under different types of land use in hectare)					Name of Village	Serial Number
					Forest	Irrigated (by source)	Unirrigated	Cultivable Waste (including Gauchar and Groves)	Area not available for Cultivation		
14	15	16	17	18	19	20	21	22	23	2	1
PR MR FP	Dohad (43)	EA	N	Maize, Tuwer, Paddy	425.4	W(10.0) TW(4.0) T(14.0)	191.9	18.7	47.5	Singapur	54
PR FP	Dohad (35)	EA	N	Maize, Paddy, Wheat	130.7	W(7.3) R(12.0) T(19.3)	42.0	22.5	62.5	Fulpari	55
MR FP	Dohad (40)	EA	-	Maize, Tuwer, Paddy	134.8	W(10.0) WE(16.0) TK(5.0) T(31.0)	67.7	26.4	52.5	Juna Vadiya	56
MR FP	Dohad (45)	EA	-	Maize, Tuwer, Paddy	116.1	W(10.3) R(12.2) T(22.5)	39.5	13.7	-	Bara	57
PR MR FP	Dohad (36)	EA	-	Tuwer, Bajri, Jowar	168.0	W(15.4) R(20.2) T(35.6)	78.6	15.5	46.2	Padaliya	58
MR FP	Dohad (36)	EA	-	Maize, Paddy, Grams	111.3	W(14.4) R(20.4) T(34.7)	177.5	18.9	21.6	Nani Vav	59
MR FP	Dohad (50)	EA	-	Maize, Paddy, Wheat	98.3	W(12.0) TK(5.4) T(17.4)	143.9	22.6	26.0	Bhilpaniya	60
MR FP	Dohad (51)	EA	N M	Maize, Paddy, Wheat	51.4	W(24.0) T(24.0)	199.4	13.0	30.6	Pahad	61
MR FP	Dohad (23)	EA	-	Maize, Paddy, Grams	49.6	W(20.0) T(20.0)	75.3	15.3	10.3	Ranipura	62
MR FP	Dohad (23)	EA	M	Maize, Grams, Tuwer	59.0	W(40.4) R(15.4) T(55.8)	118.0	10.1	11.7	Panivela	63

Census of India 2001 -

Amenities and

Serial Number	Name of Village & Location Code	Total Area of the Village (in Hectare)	Total Population (2001 Census)	Number of Households (2001 Census)	Amenities available (if not available within the village, a dash (-) is shown in the column and next to it in brackets the distance in broad ranges viz.< 5 kms., 5-10 kms. and 10+ kms of the nearest place where the facility is available is given)							
					Educational	Medical	Drinking Water	Post, Telegraph and Telephone	Commercial and Co-operative Banks	Agricultural, Non-Agricultural and other Credit Societies	Recreational & Cultural Facilities (Cinema/ Video Hall, Sports Club, Stadium/Auditorium)	Communications (Bus Service, Railway Station, Waterway)
1	2	3	4	5	6	7	8	9	10	11	12	13
64	Vaghnala (01292700)	262.5	1,014	166	P C(5-10)	PHS CHW H(10+) MCW(10+) PHC(10+)	HP W TK O	- PO(< 5) PH(10+)	- CM(10+) CP(10+)	OCS ACS(5-10) NCS(10+)	- CV(10+) SP(10+) ST(10+)	BS RS(10+)
65	Barela (01292800)	284.3	835	135	P C(10+)	- H(< 5) MCW(5-10) PHC(5-10)	HP W R O	- PO(< 5) PH(5-10)	- CM(10+) CP(10+)	- ACS(10+) NCS(10+) OCS(10+)	- CV(10+) SP(10+) ST(10+)	- BS(< 5) RS(10+)
66	Zarola (Randhikpur) (01292900)	235.1	310	47	P C(10+)	- H(10+) MCW(10+) PHC(10+)	HP W	- PO(10+) PH(10+)	- CM(< 5) CP(< 5)	- ACS(< 5) NCS(< 5) OCS(< 5)	- CV(10+) SP(10+) ST(10+)	BS RS(5-10)
67	Dhabudi (01293000)	121.4	279	44	P C(10+)	- H(10+) MCW(10+) PHC(10+)	HP W R	- PO(10+) PH(10+)	- CM(< 5) CP(< 5)	- ACS(< 5) NCS(< 5) OCS(10+)	- CV(10+) SP(10+) ST(10+)	BS RS(10+)
68	Humadpur (01293100)	246.0	773	123	P C(10+)	- H(10+) MCW(10+) PHC(10+)	HP W R	- PO(< 5) PH(10+)	- CM(< 5) CP(10+)	- ACS(< 5) NCS(< 5) OCS(< 5)	- CV(10+) SP(10+) ST(10+)	- BS(< 5) RS(5-10)
69	Vanjhariya (01293200)	200.4	834	138	P C(10+)	- H(10+) MCW(10+) PHC(10+)	HP W R	- PO(< 5) PH(10+)	- CM(< 5) CP(10+)	- ACS(< 5) NCS(< 5) OCS(< 5)	- CV(10+) SP(10+) ST(10+)	BS RS(10+)
70	Moti Vav (01293300)	510.0	2,789	409	P C(10+)	PHS H(10+) MCW(5-10) PHC(5-10)	HP W R	PO PH(5-10)	- CM(5-10) CP(10+)	- ACS(5-10) NCS(10+) OCS(10+)	- CV(10+) SP(10+) ST(10+)	BS RS(10+)
71	Sati Faliya (01293400)	186.7	1,003	137	P C(5-10)	- H(10+) MCW(5-10) PHC(5-10)	HP W R	- PO(5-10) PH(< 5)	- CM(< 5) CP(5-10)	- ACS(< 5) NCS(< 5) OCS(5-10)	- CV(10+) SP(10+) ST(10+)	BS RS(5-10)
72	Dakara (01293500)	71.8	465	62	P C(10+)	- H(< 5) MCW(< 5) PHC(< 5)	HP W TK R	- PO(< 5) PH(< 5)	- CM(< 5) CP(10+)	- ACS(< 5) NCS(< 5) OCS(10+)	- CV(10+) SP(10+) ST(10+)	BS RS(10+)
73	Fatepura (01293600)	118.6	467	65	P C(10+)	PHS CHW H(< 5) MCW(< 5) PHC(< 5)	HP W R	- PO(< 5) PH(< 5)	- CM(< 5) CP(10+)	NCS ACS(10+) OCS(10+)	- CV(10+) SP(10+) ST(10+)	BS RS(10+)
74	Nava Vadiya (01293700)	297.7	901	155	P(2) C(5-10)	PHS H(5-10) MCW(< 5) PHC(< 5)	HP W TK	PO PH(< 5)	- CM(5-10) CP(< 5)	ACS NCS(5-10) OCS(5-10)	- CV(5-10) SP(10+) ST(10+)	BS RS(5-10)

Village Directory

Land Use (As on 1999)

Approach to Village	Nearest Town & Distance (in km)	Power Supply	News paper/Magazine	Most Important Commodity Manufactured	Land use (i.e. area under different types of land use in hectare) Forest	Irrigated (by source)	Unirrigated	Cultivable Waste (including Gauchar and Groves)	Area not available for Cultivation	Name of Village	Serial Number
14	15	16	17	18	19	20	21	22	23	2	1
PR MR FP	Dohad (28)	EA	M	Maize, Tuwer, Wheat	51.8	W(20.3) TK(10.0) R(15.4) L(32.1) T(77.8)	27.0	64.5	41.4	Vaghnala	64
PR MR FP	Dohad (22)	EA	-	Oil, Maize, Paddy	71.6	W(20.5) R(25.3) T(45.8)	101.8	28.5	36.6	Barela	65
PR MR FP	Dohad (45)	EA	N M	Maize, Tuwer, Paddy	141.7	W(20.0) T(20.0)	40.9	11.8	20.8	Zarola (Randhikpur)	66
PR MR FP	Dohad (46)	EA	-	Maize, Paddy, Wheat	22.6	W(15.4) R(21.4) T(36.8)	29.0	32.7	0.4	Dhabudi	67
MR FP	Dohad (46)	EA	-	Sugar, Groundnut, Paddy	66.8	W(5.4) L(15.2) T(20.6)	116.3	26.8	15.5	Humadpur	68
PR FP	Dohad (46)	EA	-	Maize, Wheat, Paddy	15.9	W(40.0) R(12.0) T(52.0)	67.4	44.7	20.4	Vanjhariya	69
PR	Dohad (42)	EA	-	Maize, Paddy, Wheat	-	W(40.0) R(30.4) T(70.4)	361.5	60.5	17.6	Moti Vav	70
PR MR FP	Dohad (31)	EA	-	Maize, Tuwer, Wheat	45.8	W(14.2) R(13.4) T(27.6)	79.4	26.3	7.6	Sati Faliya	71
PR	Dohad (27)	EA	-	Paddy, Maize, Tuwer	-	W(14.0) R(20.2) T(34.2)	7.4	25.9	4.4	Dakara	72
MR FP	Dohad (25)	EA	-	Maize, Tuwer, Paddy	-	W(30.5) TK(15.4) R(20.2) T(66.1)	18.9	17.5	16.2	Fatepura	73
PR MR FP	Dohad (42)	EA	N	Maize, Paddy, Tuwer	145.8	W(12.2) R(10.2) T(22.4)	87.0	17.0	25.5	Nava Vadiya	74

Census of India 2001 -

Amenities and

Serial Number	Name of Village & Location Code	Total Area of the Village (in Hectare)	Total Population (2001 Census)	Number of Households (2001 Census)	Amenities available (if not available within the village, a dash (-) is shown in the column and next to it in brackets the distance in broad ranges viz.< 5 kms., 5-10 kms. and 10+ kms of the nearest place where the facility is available is given)							
					Educational	Medical	Drinking Water	Post, Telegraph and Telephone	Commercial and Co-operative Banks	Agricultural, Non-Agricultural and other Credit Societies	Recreational & Cultural Facilities (Cinema/ Video Hall, Sports Club, Stadium/Auditorium)	Communications (Bus Service, Railway Station, Waterway)
1	2	3	4	5	6	7	8	9	10	11	12	13
75	Zerjitgadh (01293800)	730.1	2,112	269	P C(10+)	- H(10+) MCW(10+) PHC(10+)	HP W TK	PO PH(10+)	- CM(5-10) CP(5-10)	- ACS(5-10) NCS(10+) OCS(10+)	- CV(10+) SP(10+) ST(10+)	BS RS(10+)
76	Dungara (01293900)	276.3	1,164	155	P C(10+)	PHS H(10+) MCW(10+) PHC(5-10)	HP TW W R	- PO(< 5) PH(5-10)	- CM(5-10) CP(5-10)	- ACS(5-10) NCS(5-10) OCS(10+)	- CV(10+) SP(10+) ST(10+)	BS RS(10+)
77	Gumni (Du) (01294000)	155.7	1,113	144	P C(10+)	CHW H(< 5) MCW(< 5) PHC(< 5)	HP TW W TK R	- PO(< 5) PH(< 5)	- CM(< 5) CP(10+)	- ACS(< 5) NCS(< 5) OCS(10+)	- CV(10+) SP(10+) ST(10+)	BS RS(10+)
78	Shasta (01294100)	142.8	692	77	P C(10+)	- H(10+) MCW(< 5) PHC(< 5)	HP W R	- PO(5-10) PH(< 5)	- CM(< 5) CP(5-10)	- ACS(< 5) NCS(< 5) OCS(5-10)	- CV(5-10) SP(10+) ST(10+)	BS RS(5-10)
79	Kothara (01294200)	53.4	342	56	P C(5-10)	- H(< 5) MCW(< 5) PHC(< 5)	HP W	- PO(5-10) PH(< 5)	- CM(< 5) CP(5-10)	- ACS(< 5) NCS(< 5) OCS(5-10)	- CV(5-10) SP(10+) ST(10+)	- BS(< 5) RS(5-10)
80	Kesharpura (01294300)	185.1	897	119	P C(10+)	CWC PHS RMP H(10+) MCW(10+) PHC(10+)	HP W	PO PH(10+)	- CM(< 5) CP(< 5)	NCS ACS(< 5) OCS(< 5)	- CV(10+) SP(10+) ST(10+)	BS RS(5-10)
81	Patangadi (01294400)	741.7	1,142	206	P C(5-10)	PHS FWC CHW H(10+) MCW(5-10) PHC(5-10)	HP TW W TK	PO PH(10+)	- CM(5-10) CP(5-10)	- ACS(< 5) NCS(< 5) OCS(5-10)	- CV(5-10) SP(10+) ST(10+)	- BS(< 5) RS(10+)
82	Limbodar (01294500)	322.1	837	131	P C(10+)	CHW O H(10+) MCW(5-10) PHC(5-10)	HP W TK R O	- PO(< 5) PH(10+)	- CM(5-10) CP(10+)	OCS ACS(5-10) NCS(10+)	- CV(10+) SP(10+) ST(10+)	BS RS(10+)
83	Kumpur (01294600)	306.8	883	130	P C(10+)	CHW H(10+) MCW(10+) PHC(10+)	HP W	- PO(5-10) PH(5-10)	- CM(5-10) CP(< 5)	- ACS(< 5) NCS(< 5) OCS(< 5)	- CV(10+) SP(10+) ST(10+)	BS RS(5-10)
84	Machhelai (01294700)	578.1	2,495	367	P(2) S C(10+)	CHW H(10+) MCW(10+) PHC(10+)	HP W	PO PH	- CM(< 5) CP(10+)	- ACS(< 5) NCS(< 5) OCS(10+)	- CV(10+) SP(10+) ST(10+)	BS RS(10+)

Village Directory

Land Use (As on 1999)

Approach to Village	Nearest Town & Distance (in km)	Power Supply	News paper/Magazine	Most Important Commodity Manufactured	Land use (i.e. area under different types of land use in hectare) Forest	Irrigated (by source)	Unirrigated	Cultivable Waste (including Gauchar and Groves)	Area not available for Cultivation	Name of Village	Serial Number
14	15	16	17	18	19	20	21	22	23	2	1
PR MR FP	Dohad (20)	EA	-	Maize, Paddy, Tuwer	288.4	W(10.2) TK(5.1) R(18.2) T(33.4)	295.5	27.6	85.2	Zerjitgadh	75
PR MR FP	Dohad (43)	EA	-	Maize, Paddy, Tuwer	123.4	W(20.2) R(23.2) T(43.5)	92.8	13.2	3.4	Dungara	76
PR MR FP	Dohad (43)	EA	-	Maize, Paddy, Tuwer	-	TW(26.1) TK(18.2) R(25.2) T(69.6)	20.4	16.8	48.8	Gumni (Du)	77
PR MR FP	Dohad (39)	EA	-	Maize, Paddy, Wheat	-	W(14.0) TK(12.7) R(14.8) T(41.5)	48.0	42.8	10.5	Shasta	78
MR FP	Dahad (39)	EA	-	Maize, Paddy, Tuwer	-	W(10.0) TK(15.2) T(25.2)	19.5	8.7	-	Kothara	79
PR MR FP	Devgadh Baria (18)	EA	N M	Maize, Paddy, Tuwer	16.2	W(30.0) R(20.4) T(50.4)	64.6	14.4	39.6	Kesharpura	80
PR MR FP	Devgadh Baria (25)	EA	N	Udad, Maize, Grams	292.2	W(4.0) L(40.0) T(44.0)	288.7	31.7	85.0	Patangadi	81
PR MR FP	Godhra (48)	EA	M	Maize, Paddy, Tuwer	71.6	W(22.2) R(32.2) T(54.5)	10.7	52.9	132.4	Limbodar	82
MR FP	Dohad (45)	EA	-	Maize, Paddy, Wheat	68.0	W(50.5) T(50.5)	102.9	25.8	59.5	Kumpur	83
PR FP	Dohad (45)	EA	-	Maize, Paddy, Tuwer	56.8	W(30.0) TK(15.2) T(45.2)	344.4	45.4	86.4	Machhelai	84

Census of India 2001 -

Amenities and

Serial Number	Name of Village & Location Code	Total Area of the Village (in Hectare)	Total Population (2001 Census)	Number of Households (2001 Census)	Amenities available (if not available within the village, a dash (-) is shown in the column and next to it in brackets the distance in broad ranges viz.< 5 kms., 5-10 kms. and 10+ kms of the nearest place where the facility is available is given)							
					Educational	Medical	Drinking Water	Post, Telegraph and Telephone	Commercial and Co-operative Banks	Agricultural, Non-Agricultural and other Credit Societies	Recreational & Cultural Facilities (Cinema/ Video Hall, Sports Club, Stadium/Auditorium)	Communications (Bus Service, Railway Station, Waterway)
1	2	3	4	5	6	7	8	9	10	11	12	13
85	Lukhawada (01294800)	459.9	2,952	470	P(2) C(10+)	PHS CHW H(10+) MCW(< 5) PHC(< 5)	HP W	PO PH(< 5)	- CM(< 5) CP(10+)	- ACS(10+) NCS(10+) OCS(10+)	- CV(10+) SP(10+) ST(10+)	BS RS(10+)
86	Moti Bandibar (01294900)	549.5	3,838	627	P(2) S(2) PUC Tr C(< 5)	H D MCW HC PHC PHS FWC RMP(3) CHW	T HP TW W TK	PO PH(19)	CM CP(< 5)	ACS NCS(< 5) OCS(< 5)	- CV(10+) SP(10+) ST(10+)	BS RS(< 5)
87	Pipli (01295000)	468.3	2,263	344	P(2) C(5-10)	PHS CHW H(10+) MCW(< 5) PHC(< 5)	HP W R	- PO(5-10) PH(< 5)	- CM(< 5) CP(5-10)	- ACS(< 5) NCS(< 5) OCS(5-10)	- CV(10+) SP(10+) ST(10+)	- BS(< 5) RS(5-10)
88	Dudhiya (01295100)	253.2	3,419	567	P(4) S PUC C(< 5)	MCW MH PHC FWC RMP(3) CHW H(10+)	T HP W TK R	PO PTO PH(25)	CM CP(< 5)	ACS OCS NCS(< 5)	- CV(< 5) SP(10+) ST(10+)	BS RS(< 5)
89	Atarsumba (01295200)	177.8	1,187	158	P C(5-10)	CHW H(5-10) MCW(< 5) PHC(< 5)	HP W R	- PO(< 5) PH(< 5)	- CM(< 5) CP(< 5)	- ACS(< 5) NCS(< 5) OCS(5-10)	- CV(10+) SP(5-10) ST(10+)	- BS(< 5) RS(10+)
90	Bhimpura (01295300)	153.8	768	79	P C(10+)	CHW H(< 5) MCW(< 5) PHC(< 5)	HP TW W R	- PO(< 5) PH(< 5)	- CM(< 5) CP(< 5)	- ACS(< 5) NCS(< 5) OCS(10+)	- CV(10+) SP(10+) ST(10+)	- BS(< 5) RS(10+)
91	Hathiyavan (01295400)	718.8	1,710	188	P C(10+)	CHW H(10+) MCW(5-10) PHC(5-10)	HP W R O	- PO(< 5) PH(5-10)	- CM(5-10) CP(5-10)	- ACS(< 5) NCS(5-10) OCS(10+)	- CV(10+) SP(10+) ST(10+)	- BS(< 5) RS(10+)
92	Moti Vasvani (01295500)	224.3	809	113	P C(10+)	PHS CHW H(10+) MCW(10+) PHC(10+)	HP W TK	- PO(< 5) PH(10+)	- CM(5-10) CP(10+)	- ACS(5-10) NCS(10+) OCS(10+)	- CV(10+) SP(10+) ST(10+)	- BS(< 5) RS(5-10)
93	Nani Vasvani (01295600)	338.3	765	108	P C(10+)	CHW H(10+) MCW(10+) PHC(10+)	W TK	- PO(< 5) PH(10+)	- CM(10+) CP(10+)	- ACS(5-10) NCS(10+) OCS(10+)	- CV(10+) SP(10+) ST(10+)	- BS(< 5) RS(5-10)

Village Directory

Land Use (As on 1999)

Approach to Village	Nearest Town & Distance (in km)	Power Supply	News paper/Magazine	Most Important Commodity Manufactured	Land use (i.e. area under different types of land use in hectare) Forest	Irrigated (by source)	Unirrigated	Cultivable Waste (including Gauchar and Groves)	Area not available for Cultivation	Name of Village	Serial Number
14	15	16	17	18	19	20	21	22	23	2	1
PR MR FP	Devgadh Baria (28)	EA	-	Maize, Paddy, Tuwer	-	W(15.4) R(20.1) WF(5.2) T(40.7)	361.1	37.4	20.7	Lukhawada	85
PR MR	Dohad (40)	EA	N M	Maize, Wheat, Tuwer	-	GC(40.0) W(28.0) WE(4.0) TK(5.0) R(10.1) T(87.1)	254.1	204.1	4.2	Moti Bandibar	86
PR MR FP	Dohad (40)	EA	-	Maize, Paddy, Tuwer	-	W(30.0) WE(15.2) R(40.6) T(85.8)	208.0	68.3	106.2	Pipli	87
PR MR FP	Dohad (38)	EA	N M	Maize, Tuwer, Udad	-	W(26.1) WE(10.1) TK(10.4) R(17.6) T(64.2)	113.5	27.8	47.6	Dudhiya	88
PR MR FP	Dohad (38)	EA	-	Maize, Paddy, Wheat	-	W(10.1) R(35.3) T(45.4)	76.6	25.2	30.5	Atarsumba	89
PR MR FP	Dohad (41)	EA	-	Maize, Paddy, Pulses	71.4	W(20.0) R(21.4) T(41.4)	27.3	6.1	7.8	Bhimpura	90
MR FP	Dohad (39)	EA	-	Maize, Paddy, Udad	507.5	W(8.6) R(15.4) T(23.9)	111.7	10.3	65.4	Hathiyavan	91
PR MR FP	Dohad (25)	EA	-	Maize, Paddy, Udad	81.6	W(4.0) WE(1.6) TWE(11.4) T(17.0)	93.9	15.6	16.2	Moti Vasvani	92
MR FP	Jhalod (24)	EA	-	Maize, Paddy, Wheat	132.5	W(4.0) WE(4.0) TK(11.4) T(19.4)	65.2	13.8	107.4	Nani Vasvani	93

Census of India 2001 - Amenities and

Serial Number	Name of Village & Location Code	Total Area of the Village (in Hectare)	Total Population (2001 Census)	Number of Households (2001 Census)	Amenities available (if not available within the village, a dash (-) is shown in the column and next to it in brackets the distance in broad ranges viz.< 5 kms., 5-10 kms. and 10+ kms of the nearest place where the facility is available is given)							
					Educational	Medical	Drinking Water	Post, Telegraph and Telephone	Commercial and Co-operative Banks	Agricultural, Non-Agricultural and other Credit Societies	Recreational & Cultural Facilities (Cinema/ Video Hall, Sports Club, Stadium/Auditorium)	Communications (Bus Service, Railway Station, Waterway)
1	2	3	4	5	6	7	8	9	10	11	12	13
94	Piplapani (01295700)	124.3	506	80	P C(10+)	CHW H(10+) MCW(10+) PHC(10+)	HP W	- PO(< 5) PH(10+)	- CM(10+) CP(10+)	- ACS(5-10) NCS(10+) OCS(10+)	- CV(10+) SP(10+) ST(10+)	- BS(< 5) RS(5-10)
95	Ninamani Vav (01295800)	453.4	1,495	212	P C(10+)	PHS FWC H(10+) MCW(5-10) PHC(5-10)	HP W R	- PO(< 5) PH(5-10)	- CM(10+) CP(5-10)	- ACS(5-10) NCS(5-10) OCS(10+)	- CV(10+) SP(10+) ST(10+)	- BS(5-10) RS(5-10)
96	Zarola (Du) (01295900)	190.3	1,112	152	P C(5-10)	- H(10+) MCW(< 5) PHC(< 5)	W	- PO(5-10) PH(5-10)	- CM(5-10) CP(5-10)	- ACS(5-10) NCS(5-10) OCS(5-10)	- CV(5-10) SP(10+) ST(10+)	- BS(5-10) RS(5-10)
97	Dhanpur (Du) (01296000)	134.2	971	143	P C(5-10)	- H(< 5) MCW(< 5) PHC(< 5)	HP TW W	- PO(< 5) PH(< 5)	- CM(< 5) CP(< 5)	- ACS(< 5) NCS(< 5) OCS(5-10)	- CV(5-10) SP(5-10) ST(10+)	- BS(< 5) RS(5-10)
98	Pada (01296100)	748.8	989	169	P(2) C(10+)	CHW H(10+) MCW(5-10) PHC(5-10)	HP W R	- PO(10+) PH(5-10)	- CM(10+) CP(10+)	- ACS(10+) NCS(10+) OCS(10+)	- CV(10+) SP(10+) ST(10+)	- BS(5-10) RS(5-10)
99	Dudhiyadhara (01296200)	123.2	1,165	165	P C(< 5)	- H(10+) MCW(< 5) PHC(< 5)	HP W R	- PO(< 5) PH(< 5)	- CM(< 5) CP(< 5)	- ACS(< 5) NCS(< 5) OCS(< 5)	- CV(< 5) SP(10+) ST(10+)	BS RS(< 5)
100	Umedpura (01296300)	135.2	733	97	P C(< 5)	- H(10+) MCW(< 5) PHC(< 5)	HP W R	- PO(< 5) PH(< 5)	- CM(< 5) CP(< 5)	- ACS(< 5) NCS(< 5) OCS(< 5)	- CV(10+) SP(10+) ST(10+)	BS RS(< 5)
101	Jamadra (01296400)	655.0	2,191	317	P(2) C(10+)	- H(10+) MCW(10+) PHC(10+)	HP W	- PO(10+) PH(10+)	- CM(< 5) CP(10+)	- ACS(< 5) NCS(< 5) OCS(10+)	- CV(10+) SP(10+) ST(10+)	BS RS(10+)
102	Navagam (01296500)	439.7	831	155	P C(10+)	CHW H(10+) MCW(10+) PHC(10+)	HP W R	PO PH(5-10)	- CM(10+) CP(10+)	- ACS(5-10) NCS(5-10) OCS(5-10)	- CV(10+) SP(10+) ST(10+)	- BS(5-10) RS(10+)
103	Vadela (01296600)	571.3	3,275	491	P S C(10+)	PHS H(5-10) MCW(< 5) PHC(< 5)	HP W TK	PO PH(< 5)	- CM(< 5) CP(5-10)	- ACS(5-10) NCS(5-10) OCS(5-10)	- CV(10+) SP(10+) ST(10+)	BS RS(5-10)

Village Directory

Land Use (As on 1999)

Approach to Village	Nearest Town & Distance (in km)	Power Supply	News paper/Magazine	Most Important Commodity Manufactured	Land use (i.e. area under different types of land use in hectare) Forest	Irrigated (by source)	Unirrigated	Cultivable Waste (including Gauchar and Groves)	Area not available for Cultivation	Name of Village	Serial Number
14	15	16	17	18	19	20	21	22	23	2	1
MR FP	Jhalod (25)	EA	-	Paddy, Maize, Udad	31.6	W(5.1) TK(8.2) T(13.3)	62.7	7.2	9.6	Piplapani	94
MR FP	Dohad (36)	EA	-	Maize, Paddy, Tuwer	207.2	W(10.2) T(10.2)	94.4	19.8	121.9	Ninamani Vav	95
MR FP	Dohad (20)	EA	-	Maize, Paddy, Grams	63.6	W(7.0) T(7.0)	6.2	85.4	28.2	Zarola (Du)	96
PR MR FP	Dohad (40)	EA	-	Tuwer, Maize, Paddy	-	W(10.3) R(11.2) T(21.6)	78.5	18.1	16.1	Dhanpur (Du)	97
MR FP	Jhalod (27)	EA	-	Paddy, Bajri, Maize	634.6	W(16.0) WE(6.0) R(12.2) T(34.2)	77.1	3.0	-	Pada	98
PR FP	Dohad (37)	EA	-	Maize, Paddy, Tuwer	-	W(25.1) R(17.6) T(42.8)	45.9	23.2	11.4	Dudhiyadhara	99
PR MR FP	Dohad (36)	EA	-	Maize, Paddy, Wheat	-	W(12.0) R(14.8) T(26.8)	87.5	15.2	5.8	Umedpura	100
PR FP	Devgadh Baria (24)	EA	-	Maize, Paddy, Wheat	95.5	W(30.0) T(30.0)	391.9	108.2	29.4	Jamadra	101
MR FP	Devgadh Baria (24)	EA	N M	Maize, Paddy, Tuwer	288.0	W(30.0) R(40.0) T(70.0)	40.0	34.6	7.2	Navagam	102
PR MR FP	Devgadh Baria (22)	EA	-	Maize, Paddy, Tuwer	-	W(20.2) TK(15.4) T(35.6)	455.6	18.0	62.0	Vadela	103

Census of India 2001 - Amenities and

Serial Number	Name of Village & Location Code	Total Area of the Village (in Hectare)	Total Population (2001 Census)	Number of Households (2001 Census)	Amenities available (if not available within the village, a dash (-) is shown in the column and next to it in brackets the distance in broad ranges viz.< 5 kms., 5-10 kms. and 10+ kms of the nearest place where the facility is available is given)							
					Educational	Medical	Drinking Water	Post, Telegraph and Telephone	Commercial and Co-operative Banks	Agricultural, Non-Agricultural and other Credit Societies	Recreational & Cultural Facilities (Cinema/ Video Hall, Sports Club, Stadium/Auditorium)	Communications (Bus Service, Railway Station, Waterway)
1	2	3	4	5	6	7	8	9	10	11	12	13
104	Nani Bandibar (01296700)	323.4	1,384	190	P(2) C(< 5)	- H(< 5) MCW(< 5) PHC(< 5)	HP W	- PO(< 5) PH(< 5)	- CM(< 5) CP(< 5)	- ACS(< 5) NCS(< 5) OCS(< 5)	- CV(10+) SP(10+) ST(10+)	- BS(< 5) RS(< 5)
105	Jetpur (Du) (01296800)	448.0	2,756	416	P C(< 5)	- H(< 5) MCW(< 5) PHC(< 5)	HP	- PO(< 5) PH(< 5)	- CM(< 5) CP(< 5)	- ACS(< 5) NCS(< 5) OCS(< 5)	- CV(10+) SP(10+) ST(10+)	BS RS(< 5)
106	Chopat Palli (01296900)	119.7	919	121	P C(< 5)	- H(10+) MCW(< 5) PHC(< 5)	HP	- PO(< 5) PH(< 5)	- CM(< 5) CP(< 5)	- ACS(< 5) NCS(< 5) OCS(< 5)	- CV(< 5) SP(10+) ST(10+)	BS RS(< 5)
107	Motamal (01297000)	224.1	1,498	188	P C(5-10)	PHS H(5-10) MCW(5-10) PHC(5-10)	HP W TK	- PO(5-10) PH(5-10)	- CM(5-10) CP(5-10)	- ACS(5-10) NCS(5-10) OCS(5-10)	- CV(5-10) SP(10+) ST(10+)	- BS(5-10) RS(5-10)
108	Nana Mal (01297100)	242.3	1,335	192	P C(5-10)	- H(10+) MCW(5-10) PHC(5-10)	TW S	- PO(5-10) PH(5-10)	- CM(5-10) CP(5-10)	- ACS(5-10) NCS(5-10) OCS(5-10)	- CV(5-10) SP(10+) ST(10+)	- BS(5-10) RS(5-10)
109	Goriya (01297200)	371.2	1,254	167	P S C(10+)	PHS CHW H(10+) MCW(< 5) PHC(< 5)	HP W TK	- PO(< 5) PH(< 5)	- CM(10+) CP(10+)	- ACS(10+) NCS(10+) OCS(10+)	- CV(10+) SP(10+) ST(10+)	- BS(< 5) RS(< 5)
110	Patdi (01297300)	63.4	428	54	P C(5-10)	- H(5-10) MCW(5-10) PHC(5-10)	HP TW W	- PO(< 5) PH(< 5)	- CM(< 5) CP(< 5)	- ACS(< 5) NCS(< 5) OCS(< 5)	- CV(< 5) SP(5-10) ST(10+)	- BS(< 5) RS(5-10)
111	Khadada (Umariya) (01297400)	142.6	697	87	P C(10+)	CHW H(10+) MCW(10+) PHC(10+)	HP W	- PO(5-10) PH(5-10)	- CM(10+) CP(10+)	- ACS(10+) NCS(10+) OCS(10+)	- CV(10+) SP(10+) ST(10+)	- BS(< 5) RS(10+)
112	Chatki (01297500)	162.5	422	66	P C(10+)	CHW H(10+) MCW(10+) PHC(10+)	HP W	- PO(< 5) PH(< 5)	- CM(5-10) CP(5-10)	- ACS(10+) NCS(10+) OCS(10+)	- CV(10+) SP(10+) ST(10+)	BS RS(10+)
113	Mangal Mahudi (01297600)	239.4	814	113	P(2) C(10+)	PHS H(10+) MCW(< 5) PHC(< 5)	HP W S	- PO(< 5) PH(< 5)	- CM(5-10) CP(10+)	- ACS(10+) NCS(10+) OCS(10+)	- CV(10+) SP(10+) ST(10+)	BS RS(< 5)

Village Directory

Land Use (As on 1999)

Approach to Village	Nearest Town & Distance (in km)	Power Supply	News paper/Magazine	Most Important Commodity Manufactured	Land use (i.e. area under different types of land use in hectare) Forest	Irrigated (by source)	Unirrigated	Cultivable Waste (including Gauchar and Groves)	Area not available for Cultivation	Name of Village	Serial Number
14	15	16	17	18	19	20	21	22	23	2	1
PR MR FP	Godhra (21)	EA	N	Maize, Paddy, Tuwer	-	W(15.3) WE(15.4) R(60.0) T(90.6)	185.8	23.0	24.0	Nani Bandibar	104
PR MR FP	Godhra (21)	EA	-	Maize, Paddy, Tuwer	-	GC(70.8) W(17.4) R(40.0) T(128.2)	232.8	18.9	68.0	Jetpur (Du)	105
PR MR FP	Godhra (23)	EA	-	Maize, Paddy, Tuwer	-	W(10.2) R(30.5) T(40.7)	53.3	23.0	2.8	Chopat Palli	106
PR MR FP	Dohad (40)	EA	-	Maize, Paddy, Tuwer	53.2	W(12.2) R(35.0) T(47.2)	73.0	37.0	13.6	Motamal	107
MR FP	Dohad (30)	EA	-	Maize, Paddy, Wheat	52.6	W(22.2) T(22.2)	142.1	25.1	0.3	Nana Mal	108
PR MR FP	Dohad (24)	EA	-	Paddy, Wheat, Maize	140.3	W(5.0) T(5.0)	173.8	26.7	25.5	Goriya	109
MR FP	Dohad (41)	EA	-	Maize, Wheat, Paddy	-	W(10.2) R(12.2) T(22.4)	25.6	14.8	0.7	Patdi	110
MR FP	Dohad (15)	EA	-	Maize, Paddy, Udad	-	W(5.2) R(17.4) T(22.6)	23.7	11.4	84.9	Khadada (Umariya)	111
MR FP	Dohad (17)	EA	-	Maize, Paddy, Wheat	86.6	W(6.6) R(15.4) T(22.0)	21.7	17.4	14.8	Chatki	112
PR MR FP	Dohad (12)	EA	-	Maize, Udad, Paddy	76.9	W(7.2) WE(10.3) T(17.5)	108.1	6.6	30.4	Mangal Mahudi	113

Census of India 2001 - Amenities and

Serial Number	Name of Village & Location Code	Total Area of the Village (in Hectare)	Total Population (2001 Census)	Number of Households (2001 Census)	Amenities available (if not available within the village, a dash (-) is shown in the column and next to it in brackets the distance in broad ranges viz.< 5 kms., 5-10 kms. and 10+ kms of the nearest place where the facility is available is given)							
					Educational	Medical	Drinking Water	Post, Telegraph and Telephone	Commercial and Co-operative Banks	Agricultural, Non-Agricultural and other Credit Societies	Recreational & Cultural Facilities (Cinema/ Video Hall, Sports Club, Stadium/Auditorium)	Communications (Bus Service, Railway Station, Waterway)
1	2	3	4	5	6	7	8	9	10	11	12	13
114	Dhadhela (01297700)	473.8	2,120	214	P(3) S PUC C(5-10)	MCW PHC PHS FWC TB NH RMP CHW H(5-10)	HP W TK S	PO PH(5)	- CM(5-10) CP(5-10)	- ACS(5-10) NCS(5-10) OCS(5-10)	- CV(10+) SP(10+) ST(10+)	BS RS(< 5)
115	Kakri Dungari (01297800)	190.2	756	110	P C(5-10)	CHW H(10+) MCW(5-10) PHC(5-10)	W	- PO(5-10) PH(5-10)	- CM(5-10) CP(5-10)	- ACS(5-10) NCS(5-10) OCS(5-10)	- CV(10+) SP(10+) ST(10+)	BS RS(5-10)
116	Nana Hathidhara (01297900)	145.8	1,072	151	P(2) C(< 5)	CHW H(10+) MCW(< 5) PHC(< 5)	HP TW W	- PO(< 5) PH(< 5)	- CM(< 5) CP(< 5)	- ACS(< 5) NCS(< 5) OCS(< 5)	- CV(10+) SP(10+) ST(10+)	- BS(< 5) RS(< 5)
117	Degawada (01298000)	258.6	1,689	281	P C(< 5)	- H(10+) MCW(< 5) PHC(< 5)	HP W R	- PO(< 5) PH(< 5)	- CM(< 5) CP(< 5)	- ACS(< 5) NCS(< 5) OCS(< 5)	- CV(10+) SP(10+) ST(10+)	- BS(< 5) RS(< 5)
118	Mota Hathidhara (01298100)	193.7	1,777	248	P C	CHW H(10+) MCW(< 5) PHC(< 5)	HP W TK R	- PO(< 5) PH(< 5)	- CM(< 5) CP(< 5)	ACS NCS(10+) OCS(10+)	- CV(10+) SP(10+) ST(10+)	BS RS(< 5)
119	Dantiya (01298200)	646.1	1,914	268	P(2) C(< 5)	- H(10+) MCW(< 5) PHC(< 5)	HP R	PO PH(< 5)	- CM(< 5) CP(< 5)	- ACS(< 5) NCS(< 5) OCS(< 5)	- CV(10+) SP(10+) ST(10+)	BS RS(< 5)
120	Dabhada (01298300)	837.4	3,586	498	P(3) S C(< 5)	- H(10+) MCW(< 5) PHC(< 5)	HP W TK	PO PH(4)	- CM(< 5) CP(< 5)	ACS NCS(< 5) OCS(< 5)	- CV(10+) SP(10+) ST(10+)	BS RS
121	Valundi (01298400)	223.3	1,093	128	P C(10+)	CHW H(10+) MCW(< 5) PHC(< 5)	HP W TK	- PO(< 5) PH(< 5)	- CM(10+) CP(10+)	- ACS(< 5) NCS(< 5) OCS(< 5)	- CV(10+) SP(10+) ST(10+)	BS RS(5-10)
122	Polisimal (01298500)	452.6	1,169	174	P C(10+)	CHW H(10+) MCW(< 5) PHC(< 5)	HP W	- PO(< 5) PH(< 5)	- CM(10+) CP(10+)	- ACS(< 5) NCS(< 5) OCS(10+)	- CV(10+) SP(10+) ST(10+)	- BS(< 5) RS(< 5)
123	Usra (01298600)	540.0	1,116	165	P(2) C(10+)	CHW H(10+) MCW(< 5) PHC(< 5)	HP W R	- PO(< 5) PH(< 5)	- CM(5-10) CP(10+)	- ACS(10+) NCS(10+) OCS(10+)	- CV(10+) SP(10+) ST(10+)	BS RS
124	Kamboi (01298700)	787.1	2,709	351	P(3) C(10+)	PHS H(10+) MCW(10+) PHC(< 5)	HP W R	- PO(< 5) PH(< 5)	- CM(10+) CP(10+)	- ACS(5-10) NCS(10+) OCS(10+)	- CV(10+) SP(10+) ST(10+)	BS RS(10+)

Village Directory

Land Use (As on 1999)

Approach to Village	Nearest Town & Distance (in km)	Power Supply	News paper/Magazine	Most Important Commodity Manufactured	Land use (i.e. area under different types of land use in hectare) Forest	Irrigated (by source)	Unirrigated	Cultivable Waste (including Gauchar and Groves)	Area not available for Cultivation	Name of Village	Serial Number
14	15	16	17	18	19	20	21	22	23	2	1
PR MR FP NR	Dohad (19)	EA	N	Paddy, Maize, Udad	154.2	W(14.0) WE(6.0) TK(11.3) T(31.3)	100.3	20.5	167.6	Dhadhela	114
MR FP	Dohad (35)	EA	-	Maize, Paddy, Udad	19.5	W(12.6) R(34.0) T(46.6)	119.5	-	4.7	Kakri Dungari	115
MR FP	Dohad (33)	EA	-	Maize, Paddy, Tuwer	-	W(5.3) R(12.2) T(17.6)	104.2	5.0	19.0	Nana Hathidhara	116
PR FP	Dohad (40)	EA	-	Maize, Paddy, Oil	-	W(20.0) R(30.0) T(50.0)	184.9	19.4	4.3	Degawada	117
PR MR FP	Dohad (30)	EA	-	Maize, Paddy, Tuwer	-	W(8.4) TK(8.7) R(12.3) T(29.4)	121.9	3.7	38.7	Mota Hathidhara	118
PR MR FP	Dohad (30)	EA	-	Maize, Paddy, Wheat	190.6	W(20.1) R(10.3) T(30.4)	218.6	49.1	157.4	Dantiya	119
PR MR FP	Dohad (25)	EA	-	Maize, Wheat, Grams	90.3	GC(45.4) W(8.4) TK(11.0) T(64.8)	270.5	313.4	98.4	Dabhada	120
PR MR FP	Dohad (15)	EA	-	Maize, Paddy, Udad	69.2	W(5.0) TK(10.2) T(15.2)	88.7	19.4	30.7	Valundi	121
MR FP	Dohad (16)	EA	-	Maize, Wheat, Paddy	234.2	W(5.6) R(10.6) T(16.2)	61.3	10.4	130.5	Polisimal	122
PR MR FP	Dohad (20)	EA	-	Maize, Udad, Grams	227.7	W(10.8) WE(7.2) R(10.2) T(28.2)	270.1	9.7	4.4	Usra	123
PR MR FP	Dohad (20)	EA	-	Grams, Maize, Paddy	426.5	W(15.0) R(12.2) T(27.2)	78.0	105.1	150.3	Kamboi	124

Census of India 2001 -

Amenities and

Serial Number	Name of Village & Location Code	Total Area of the Village (in Hectare)	Total Population (2001 Census)	Number of Households (2001 Census)	Amenities available (if not available within the village, a dash (-) is shown in the column and next to it in brackets the distance in broad ranges viz.< 5 kms., 5-10 kms. and 10+ kms of the nearest place where the facility is available is given)							
					Educational	Medical	Drinking Water	Post, Telegraph and Telephone	Commercial and Co-operative Banks	Agricultural, Non-Agricultural and other Credit Societies	Recreational & Cultural Facilities (Cinema/ Video Hall, Sports Club, Stadium/Auditorium)	Communications (Bus Service, Railway Station, Waterway)
1	2	3	4	5	6	7	8	9	10	11	12	13
125	Tanta Ghati (01298800)	138.2	457	59	P C(< 5)	- H(< 5) MCW(< 5) PHC(< 5)	HP W	- PO(< 5) PH(< 5)	- CM(5-10) CP(5-10)	- ACS(< 5) NCS(< 5) OCS(< 5)	- CV(< 5) SP(10+) ST(10+)	- BS(5-10) RS(5-10)
126	Khirkhai (01298900)	777.3	3,257	406	P(3) S C(5-10)	PHS CHW H(10+) MCW(< 5) PHC(< 5)	HP W TK R C	PO PH(4)	- CM(5-10) CP(5-10)	- ACS(< 5) NCS(5-10) OCS(5-10)	- CV(10+) SP(10+) ST(10+)	BS RS(< 5)
127	Limkheda (01299000)	241.4	4,140	686	P(4) S C(< 5)	MCW PHS FWC RMP(2) CHW H(5-10) PHC(< 5)	T HP W R	PH PO(< 5)	CM CP	ACS NCS OCS(10+)	- CV(10+) SP(10+) ST(10+)	BS RS(< 5)
128	Vateda (01299100)	339.4	945	116	P C(< 5)	CHW H(10+) MCW(< 5) PHC(< 5)	HP W	- PO(< 5) PH(10+)	- CM(< 5) CP(< 5)	ACS NCS(< 5) OCS(< 5)	- CV(10+) SP(10+) ST(10+)	BS RS(< 5)
129	Palli (01299200)	667.3	3,104	482	P(4) S(2) PUC I Tr C(< 5)	PHS RMP H(10+) MCW(5-10) PHC(5-10)	HP TW W R	PO TO PTO PH(17)	CM CP	- ACS(< 5) NCS(10+) OCS(10+)	- CV(10+) SP(10+) ST(10+)	RS BS(< 5)
130	Pania (01299300)	650.6	2,939	441	P(2) S C(< 5)	PHS CHW H(< 5) MCW(< 5) PHC(< 5)	HP W TK	PO PH(< 5)	- CM(< 5) CP(< 5)	ACS NCS(< 5) OCS(< 5)	- CV(10+) SP(10+) ST(10+)	BS RS(< 5)
131	Pratappura (01299400)	989.5	2,906	406	P C(< 5)	PHS CHW H(< 5) MCW(< 5) PHC(< 5)	HP W TK O	- PO(< 5) PH(< 5)	- CM(< 5) CP(< 5)	- ACS(< 5) NCS(< 5) OCS(< 5)	- CV(10+) SP(10+) ST(10+)	BS RS(< 5)
132	Parpata (01299500)	489.5	870	129	P(2) C(< 5)	CHW H(< 5) MCW(< 5) PHC(< 5)	HP W TK	- PO(< 5) PH(< 5)	- CM(< 5) CP(< 5)	- ACS(< 5) NCS(< 5) OCS(< 5)	- CV(10+) SP(10+) ST(10+)	BS RS(< 5)
133	Andhari (01299600)	550.3	1,366	196	P(3) C(< 5)	CHW H(10+) MCW(< 5) PHC(< 5)	HP W C	PO PH(< 5)	- CM(< 5) CP(< 5)	- ACS(< 5) NCS(< 5) OCS(< 5)	- CV(10+) SP(10+) ST(10+)	BS RS(< 5)
134	Kundha (01299700)	718.9	2,848	410	P(3) C(5-10)	PHS CHW H(5-10) MCW(5-10) PHC(5-10)	T HP W C	PO PH(5-10)	- CM(5-10) CP(5-10)	- ACS(< 5) NCS(5-10) OCS(5-10)	- CV(10+) SP(10+) ST(10+)	BS RS(< 5)

Village Directory

Land Use (As on 1999)

Approach to Village	Nearest Town & Distance (in km)	Power Supply	News paper/Magazine	Most Important Commodity Manufactured	Land use (i.e. area under different types of land use in hectare) Forest	Irrigated (by source)	Unirrigated	Cultivable Waste (including Gauchar and Groves)	Area not available for Cultivation	Name of Village	Serial Number
14	15	16	17	18	19	20	21	22	23	2	1
MR FP	Dohad (25)	EA	-	Maize, Wheat, Paddy	47.4	W(7.4) TK(10.4) O(5.2) T(23.0)	5.1	30.3	32.5	Tanta Ghati	125
PR MR FP	Dohad (27)	EA	-	Maize, Grams, Paddy	156.5	GC(30.4) W(7.1) TK(15.4) R(15.0) T(67.8)	288.5	42.5	222.0	Khirkhai	126
PR MR FP	Devgadh Baria (15)	EA	N M	Maize, Tuwer, Grams	88.3	GC(20.1) W(10.5) WE(5.4) R(35.4) T(71.4)	63.1	-	18.6	Limkheda	127
PR MR FP	Dohad (30)	EA	-	Maize, Paddy, Grams	195.2	W(7.4) R(15.1) T(22.4)	75.4	9.5	36.8	Vateda	128
PR MR FP	Dohad (35)	EA	N M	Maize, Grams, Pulses	102.6	W(18.2) R(39.1) T(57.2)	187.0	117.5	203.0	Palli	129
PR MR FP	Dohad (35)	EA	N M	Maize, Paddy, Grams	-	W(10.0) TK(30.0) T(40.0)	557.7	10.4	42.5	Pania	130
PR MR FP	Dohad (35)	EA	N	Maize, Paddy, Wheat	-	W(10.0) TW(10.4) TK(10.0) R(20.0) T(50.4)	900.7	28.9	9.5	Pratappura	131
PR MR FP	Dohad (35)	EA	-	Maize, Paddy, Grams	259.3	W(15.0) TK(15.0) T(30.0)	82.1	14.4	103.7	Parpata	132
PR MR FP	Dohad (33)	EA	N	Maize, Udad, Paddy	205.3	GC(13.0) W(8.4) TK(20.4) R(11.4) T(53.2)	185.8	13.5	92.5	Andhari	133
MR FP	Dohad (38)	EA	-	Maize, Paddy, Wheat	91.9	GC(40.5) W(20.2) TK(12.6) R(14.3) T(87.6)	322.0	217.4	-	Kundha	134

Census of India 2001 -

Amenities and

Serial Number	Name of Village & Location Code	Total Area of the Village (in Hectare)	Total Population (2001 Census)	Number of Households (2001 Census)	Amenities available (if not available within the village, a dash (-) is shown in the column and next to it in brackets the distance in broad ranges viz.< 5 kms., 5-10 kms. and 10+ kms of the nearest place where the facility is available is given)							
					Educational	Medical	Drinking Water	Post, Telegraph and Telephone	Commercial and Co-operative Banks	Agricultural, Non-Agricultural and other Credit Societies	Recreational & Cultural Facilities (Cinema/ Video Hall, Sports Club, Stadium/Auditorium)	Communications (Bus Service, Railway Station, Waterway)
1	2	3	4	5	6	7	8	9	10	11	12	13
135	Devdhi (01299800)	106.9	844	107	P C(5-10)	CHW H(10+) MCW(< 5) PHC(< 5)	HP W C	- PO(< 5) PH(< 5)	- CM(5-10) CP(5-10)	- ACS(< 5) NCS(5-10) OCS(5-10)	- CV(10+) SP(10+) ST(10+)	BS RS(< 5)
136	Parmarna Kharkhariya (01299900)	602.0	2,053	291	P(2) C(5-10)	PHS CHW H(10+) MCW(5-10) PHC(5-10)	HP W R C	PH(3) PO(< 5)	- CM(< 5) CP(< 5)	ACS NCS(< 5) OCS(< 5)	- CV(10+) SP(10+) ST(10+)	BS RS(< 5)
137	Chaidiya (01300000)	638.5	3,599	486	P(2) C(5-10)	PHS CHW H(5-10) MCW(5-10) PHC(5-10)	HP W R C	- PO(< 5) PH(5-10)	- CM(10+) CP(10+)	- ACS(10+) NCS(10+) OCS(10+)	- CV(10+) SP(10+) ST(10+)	BS RS(10+)
138	Vislanga (01300100)	375.0	2,071	279	P S PUC C(10+)	CHW H(10+) MCW(10+) PHC(10+)	HP W C	- PO(5-10) PH(10+)	- CM(10+) CP(10+)	- ACS(10+) NCS(10+) OCS(10+)	- CV(10+) SP(10+) ST(10+)	BS RS(10+)
139	Padola (01300200)	55.2	274	36	P C(5-10)	RMP H(5-10) MCW(5-10) PHC(5-10)	HP W R C	- PO(< 5) PH(5-10)	- CM(5-10) CP(5-10)	- ACS(5-10) NCS(5-10) OCS(5-10)	- CV(10+) SP(10+) ST(10+)	BS RS(5-10)
140	Ninamana Khakhariya (01300300)	166.2	929	153	P C(5-10)	MCW PHS CHW H(10+) PHC(5-10)	HP W R C	PH(12) PO(< 5)	- CM(5-10) CP(5-10)	ACS NCS(5-10) OCS(5-10)	- CV(10+) SP(10+) ST(10+)	BS RS(< 5)
141	Agara (01300400)	735.1	3,686	496	P S PUC C(5-10)	PHS CHW H(5-10) MCW(5-10) PHC(5-10)	HP W R C	PO PH(5-10)	- CM(5-10) CP(5-10)	- ACS(5-10) NCS(5-10) OCS(5-10)	- CV(10+) SP(10+) ST(10+)	BS RS(5-10)
142	Kunlli (01300500)	427.5	2,516	362	P(2) C(< 5)	PHS H(< 5) MCW(< 5) PHC(< 5)	HP W R	- PO(< 5) PH(< 5)	- CM(< 5) CP(< 5)	OCS ACS(< 5) NCS(< 5)	- CV(10+) SP(10+) ST(10+)	BS RS(< 5)
143	Manlli (01300600)	1,218.1	4,682	680	P(3) S C(< 5)	PHS H(< 5) MCW(< 5) PHC(< 5)	HP W TK S	- PO(5-10) PH(5-10)	- CM(5-10) CP(5-10)	- ACS(< 5) NCS(5-10) OCS(5-10)	- CV(10+) SP(10+) ST(10+)	BS RS(5-10)
144	Rai (01300700)	1,151.9	4,649	642	P S C(10+)	PHS H(10+) MCW(10+) PHC(10+)	HP W S	PO PH(10+)	- CM(10+) CP(10+)	NCS OCS ACS(5-10)	- CV(10+) SP(10+) ST(10+)	BS RS(10+)

Village Directory

Land Use (As on 1999)

Approach to Village	Nearest Town & Distance (in km)	Power Supply	News paper/Magazine	Most Important Commodity Manufactured	Land use (i.e. area under different types of land use in hectare) Forest	Irrigated (by source)	Unirrigated	Cultivable Waste (including Gauchar and Groves)	Area not available for Cultivation	Name of Village	Serial Number
14	15	16	17	18	19	20	21	22	23	2	1
PR MR FP	Dohad (28)	EA	-	Maize, Paddy, Grams	11.7	GC(16.2) W(7.5) R(0.6) T(24.2)	31.2	31.9	7.9	Devdhi	135
PR MR FP	Dohad (29)	EA	-	Maize, Paddy, Wheat	287.8	GC(15.7) W(7.8) R(10.1) T(33.6)	158.6	52.7	69.2	Parmarna Kharkhariya	136
PR MR FP	Dohad (25)	EA	-	Maize, Paddy, Tuwer	268.8	GC(40.3) W(10.1) R(15.4) T(65.8)	229.5	58.9	15.5	Chaidiya	137
PR MR FP	Dohad (32)	EA	-	Maize, Paddy, Wheat	110.2	W(15.1) T(15.1)	130.9	87.3	31.6	Vislanga	138
MR FP	Dohad (30)	EA	-	Maize, Tuwer, Wheat	-	GC(20.8) W(8.6) R(12.2) T(41.6)	5.4	8.2	-	Padola	139
PR MR FP	Dohad (38)	EA	-	Maize, Wheat, Paddy	-	GC(18.7) W(5.2) R(22.1) T(46.0)	52.8	64.8	2.6	Ninamana Khakhariya	140
PR MR FP	Dohad (40)	EA	-	Maize, Paddy, Wheat	37.1	GC(41.5) W(8.5) WE(15.6) TK(9.4) R(10.6) T(85.5)	386.2	35.5	190.8	Agara	141
PR	Dohad (36)	EA	-	Maize, Paddy, Tuwer	42.3	GC(40.4) W(20.4) R(20.2) T(81.0)	169.4	95.4	39.4	Kunlli	142
MR FP	Dohad (37)	EA	N	Maize, Paddy, Tuwer	337.0	W(35.6) TK(30.2) O(30.3) T(96.2)	542.8	109.4	132.7	Manlli	143
PR MR FP	Dohad (45)	EA	N M	Wheat, Maize, Paddy	332.8	W(20.4) T(20.4)	690.5	37.4	70.8	Rai	144

Census of India 2001 -

Amenities and

Serial Number	Name of Village & Location Code	Total Area of the Village (in Hectare)	Total Population (2001 Census)	Number of Households (2001 Census)	Amenities available (if not available within the village, a dash (-) is shown in the column and next to it in brackets the distance in broad ranges viz.< 5 kms., 5-10 kms. and 10+ kms of the nearest place where the facility is available is given)							
					Educational	Medical	Drinking Water	Post, Telegraph and Telephone	Commercial and Co-operative Banks	Agricultural, Non-Agricultural and other Credit Societies	Recreational & Cultural Facilities (Cinema/ Video Hall, Sports Club, Stadium/Auditorium)	Communications (Bus Service, Railway Station, Waterway)
1	2	3	4	5	6	7	8	9	10	11	12	13
145	Bar (01300800)	508.4	2,400	313	P S C(10+)	- H(10+) MCW(10+) PHC(10+)	HP W	PO PH(10+)	- CM(10+) CP(10+)	NCS OCS ACS(10+)	- CV(10+) SP(10+) ST(10+)	BS RS(10+)
146	Ambava (01300900)	621.9	2,202	302	P C(5-10)	- H(10+) MCW(5-10) PHC(5-10)	HP W R C	- PO(10+) PH(10+)	- CM(10+) CP(10+)	- ACS(10+) NCS(10+) OCS(10+)	- CV(10+) SP(10+) ST(10+)	BS RS(10+)
147	Patwan (01301000)	309.6	1,529	208	P C(10+)	PHS CHW H(10+) MCW(10+) PHC(10+)	HP W R C L	- PO(10+) PH(10+)	- CM(10+) CP(10+)	- ACS(10+) NCS(10+) OCS(10+)	- CV(10+) SP(10+) ST(10+)	- BS(< 5) RS(10+)
148	Timba (01301100)	312.8	1,225	181	P C(10+)	CHW H(10+) MCW(10+) PHC(10+)	HP W R C	- PO(< 5) PH(10+)	- CM(10+) CP(10+)	- ACS(10+) NCS(10+) OCS(10+)	- CV(10+) SP(10+) ST(10+)	BS RS(10+)
149	Ghuntiya (01301200)	338.1	1,106	160	P C(10+)	CHW H(10+) MCW(10+) PHC(10+)	HP W	- PO(10+) PH(10+)	- CM(10+) CP(10+)	- ACS(10+) NCS(10+) OCS(10+)	- CV(10+) SP(10+) ST(10+)	- BS(< 5) RS(10+)
150	Jada Kheriya (01301300)	1,342.6	3,031	479	P(2) C(10+)	- H(10+) MCW(< 5) PHC(< 5)	HP W	- PO(10+) PH(10+)	- CM(10+) CP(10+)	- ACS(5-10) NCS(10+) OCS(10+)	- CV(10+) SP(10+) ST(10+)	BS RS(10+)
151	Katholiya (01301400)	475.3	2,185	322	P(2) C(10+)	CHW H(10+) MCW(10+) PHC(5-10)	HP W	- PO(10+) PH(10+)	- CM(10+) CP(10+)	- ACS(5-10) NCS(10+) OCS(10+)	- CV(10+) SP(10+) ST(10+)	BS RS(10+)
152	Chilakota (01301500)	2,377.8	9,100	1,293	P(3) S C(10+)	MCW PHC PHS FWC CHW H(10+)	HP W TK R	PO PH(2)	- CM(10+) CP(5-10)	- ACS(5-10) NCS(5-10) OCS(5-10)	- CV(10+) SP(10+) ST(10+)	BS RS(10+)
	Block Total	**59,718.5**	**239,357**	**35,093**	**P(215) S(30) PUC(9) C(3) I Tr(2)**	**H HU D(2) DA MCW(8) MH CWC HC PHC(6) PHS(49) FWC(12) TB(2) NH(3) RMP(13) CHW(85) O**	**T(6) W(147) TK(38) HP(146) TW(13) R(66) C(14) L(6) S(5) O(7)**	**PO(39) TO(2) PTO(2) PH(122)**	**CM(7) CP(4)**	**ACS(23) NCS(12) OCS(14)**		**BS(100) RS(3) NW(2)**

Village Directory

Land Use (As on 1999)

Approach to Village	Nearest Town & Distance (in km)	Power Supply	News paper/Magazine	Most Important Commodity Manufactured	Land use (i.e. area under different types of land use in hectare) Forest	Irrigated (by source)	Unirrigated	Cultivable Waste (including Gauchar and Groves)	Area not available for Cultivation	Name of Village	Serial Number
14	15	16	17	18	19	20	21	22	23	2	1
PR MR FP	Dohad (43)	EA	M	Oil, Maize, Grams	-	W(12.2) T(12.2)	274.3	98.4	123.5	Bar	145
PR MR FP	Dohad (40)	EA	-	Maize, Paddy, Grams	191.0	GC(40.0) W(5.0) O(5.0) T(50.0)	195.4	166.4	19.2	Ambava	146
PR MR FP	Dohad (30)	EA	-	Maize, Paddy, Tuwer	67.8	GC(18.0) W(0.3) R(10.8) T(29.1)	175.2	35.8	1.6	Patwan	147
MR FP	Dohad (35)	EA	-	Maize, Paddy, Tuwer	139.4	GC(20.1) W(15.1) R(10.2) T(45.5)	76.1	51.8	-	Timba	148
MR FP	Dohad (35)	EA	-	Maize, Paddy, Wheat	157.3	W(12.4) T(12.4)	99.8	68.5	-	Ghuntiya	149
MR FP	Dohad (22)	EA	-	Grams, Maize, Paddy	865.8	W(35.0) TK(25.9) R(31.0) T(91.8)	298.1	19.5	67.3	Jada Kheriya	150
MR FP	Dohad (27)	EA	-	Grams, Maize, Paddy	-	W(17.0) R(22.3) O(15.0) T(54.3)	315.6	27.7	77.6	Katholiya	151
PR MR	Dohad (24)	EA	N M	Maize, Paddy, Grams	581.9	W(20.4) TK(11.3) O(30.2) T(61.8)	1,148.9	42.7	542.5	Chilakota	152
PR(109) MR(126) FP(134) NR(3) NW(2)		**EA(152)**	**N(33) M(24)**		**17,937.6**	**GC(995.5) W(2,738.2) WE(306.8) TW(40.5) TWE(11.4) TK(489.5) R(1,693.4) L(178.2) WF(5.2) O(85.7) T(6,544.4)**	**22,754.3**	**5,593.8**	**6,888.5**		

GUJARAT
TALUKA DOHAD
DISTRICT DOHAD

2 0 2 4 6 Kilometers

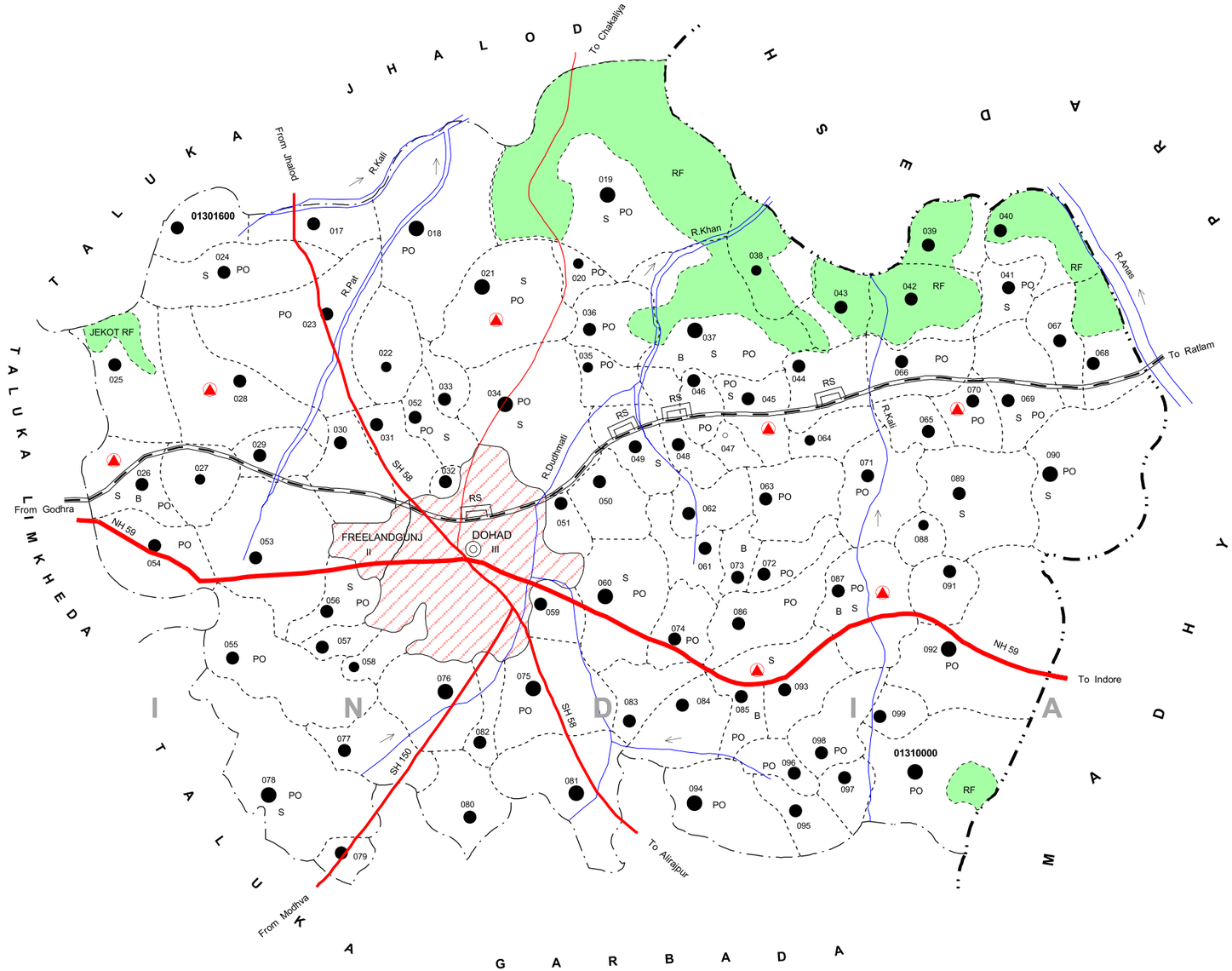

C .D. BLOCK BOUNDARY OF DOHAD IS CO-TERMINUS WITH TALUKA BOUNDARY EXCLUDING ALL STATUTORY TOWNS.

RF WHICH COMES UNDER THE VILLEGE, THAT VILLAGE NAME ITSELF IS A RESERVED FOREST NAME.

TOTAL AREA	627.59 Km^2
TOTAL POPULATION	368 484
TOTAL NUMBER OF VILLAGES	85
TOTAL NUMBER OF TOWNS	2
DISTANCE FROM DISTRICT HEADQUARTERS TO TALUKA	0 Kms

TALUKA DOHAD
CHANGE IN JURISDICTION 1991-01

5 0 5 Kilometers

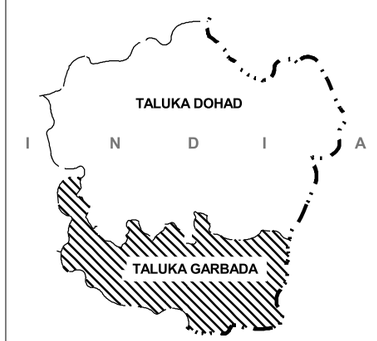

BOUNDARY, STATE
,, TALUKA
AREA LOST TO NEWLY CREATED TALUKA GARBADA

BOUNDARY , STATE ... ...
" TALUKA ... ...
" VILLAGE WITH PERMANENT LOCATION CODE NUMBER... ... 01301600
" FOREST-RESERVED WITH NAME... ... ... JEKOT RF
HEADQUARTERS : TALUKA ... ...
POPULATION SIZE CLASS OF VILLAGES : BELOW 200, 500-999, 1000-4999, 5000 AND ABOVE ... ...
URBAN AREA WITH LOCATION CODE NAME... ... ... HI DOHAD
NATIONAL HIGHWAY... ... ... NH 59
STATE HIGHWAY ... ... SH 58
IMPORTANT METALLED ROADS ... ...
RAILWAY LINE WITH STATION, BROAD GAUGE ... ... RS
RIVER AND STREAM... ... ...
POST OFFICE .. .. PO
HIGH SCHOOL/SENIOR SECONDARY SCHOOL.. ... ... S
PRIMARY HEALTH CENTRE ... ...
BANK... ... ... B

Based upon Survey of India map with the permission of the Surveyor General of India.

© Government of India, Copyright 2006.

TALUKA / C.D.BLOCK

DOHAD

(c) Alphabetical list of Villages (Taluka : Dohad)

Sl. No.	Name of Village	2001 Census Location Code Number	1991 Census Location Code Number
1	2	3	4
1	Agawada	01310000	10000
2	Bandibar	01308800	08800
3	Bavka	01307800	07800
4	Bhambhori	01306200	06200
5	Bhathiwada	01302100	02100
6	Bhutodi	01309300	09300
7	Bordi Inami	01304600	04600
8	Bordi Khurd	01304500	04500
9	Borkheda	01308300	08300
10	Borwani	01302800	02800
11	Brahmkheda	01308100	08100
12	Chandawada	01307900	07900
13	Chandwana	01308600	08600
14	Chhapri	01303000	03000
15	Chhayan	01302000	02000
16	Chosala	01301800	01800
17	Dasla	01309400	09400
18	Delsar	01303200	03200
19	Dhamarda	01304900	04900
20	Doki	01301700	01700
21	Dungarpur	01305100	05100
22	Dungra	01301600	01600
23	Gadoi	01307700	07700
24	Gamla	01307400	07400
25	Gundi Kheda	01306500	06500
26	Himala	01306600	06600
27	Itawa	01307100	07100
28	Jalat	01306000	06000
29	Jekot	01302600	02600
30	Junapani	01304300	04300
31	Kali Talai	01305300	05300
32	Karamchandnu Khedun	01304700	04700
33	Kathla	01308700	08700
34	Katwara	01308500	08500
35	Khajuri	01302900	02900
36	Khangela	01309200	09200
37	Khapariya	01309900	09900
38	Kharedi	01303400	03400
39	Kharod	01302300	02300
40	Kharoda	01301900	01900
41	Kheng	01306800	06800
42	Khodva	01302500	02500
43	Khut Kheda	01306400	06400
44	Kotda Bujarg	01304200	04200
45	Kotda Khurd	01304800	04800
46	Lilar	01308400	08400
47	Limdabara	01308900	08900
48	Mandavav	01305000	05000
49	Moti Kharaj	01307500	07500
50	Moti Lachheli	01309600	09600
51	Muwalia	01305500	05500
52	Naghrala	01307600	07600
53	Nani Kharaj	01308200	08200
54	Nani Lachheli	01309500	09500
55	Nasirpur	01305800	05800
56	Navagam	01303700	03700
57	Nimnalia	01305700	05700
58	Punsri	01305900	05900
59	Rabdal	01305600	05600
60	Rachharda	01306900	06900
61	Rajpur	01303300	03300
62	Rampura	01302700	02700
63	Ranapur Bujarg	01303500	03500
64	Ranapur Khurd	01303600	03600
65	Ravali Kheda	01303800	03800
66	Rentiya	01302400	02400
67	Rozam	01305400	05400
68	Sakarda	01302200	02200
69	Salapada	01303900	03900
70	Simaliya Khurd	01309800	09800
71	Tanachhiya	01304400	04400
72	Tanda	01304100	04100
73	Tarvadia Himat	01306300	06300
74	Tarvadiya Bhau	01307300	07300
75	Tarvadiya Vaja	01307200	07200
76	Timarda	01307000	07000
77	Uchavaniya	01309000	09000
78	Udar	01306700	06700
79	Ukardi	01305200	05200
80	Usarvan (Part)	01303100	03100
81	Vanbhori	01306100	06100
82	Vankiya	01309700	09700
83	Varvada	01309100	09100
84	Vijagadh	01308000	08000
85	Zari Khurd	01304000	04000

Census of India 2001 - Amenities and

Serial Number	Name of Village & Location Code	Total Area of the Village (in Hectare)	Total Population (2001 Census)	Number of Households (2001 Census)	Amenities available (if not available within the village, a dash (-) is shown in the column and next to it in brackets the distance in broad ranges viz.< 5 kms., 5-10 kms. and 10+ kms of the nearest place where the facility is available is given)							
					Educational	Medical	Drinking Water	Post, Telegraph and Telephone	Commercial and Co-operative Banks	Agricultural, Non-Agricultural and other Credit Societies	Recreational & Cultural Facilities (Cinema/ Video Hall, Sports Club, Stadium/Auditorium)	Communications (Bus Service, Railway Station, Waterway)
1	2	3	4	5	6	7	8	9	10	11	12	13
CD Block: Dohad (0004)												
1	Dungra (01301600)	512.6	1,927	285	P(2) C(10+)	PHS CHW H(10+) MCW(5-10) PHC(5-10)	HP W	- PO(< 5) PH(< 5)	- CM(10+) CP(10+)	- ACS(< 5) NCS(10+) OCS(10+)	- CV(10+) SP(10+) ST(10+)	BS RS(10+)
2	Doki (01301700)	390.7	1,555	220	P(2) C(5-10)	CHW H(5-10) MCW(< 5) PHC(< 5)	HP W TK R	- PO(< 5) PH(< 5)	- CM(5-10) CP(5-10)	- ACS(< 5) NCS(5-10) OCS(5-10)	- CV(5-10) SP(5-10) ST(5-10)	BS RS(< 5)
3	Chosala (01301800)	1,428.3	5,434	766	P(3) S(2) C(10+)	HC PHS FWC NH CHW H(10+) MCW(< 5) PHC(< 5)	T HP W TK R C	PO PH(2)	- CM(10+) CP(10+)	- ACS(10+) NCS(10+) OCS(10+)	- CV(10+) SP(10+) ST(10+)	BS RS(10+)
4	Kharoda (01301900)	3,502.0	8,560	1,191	P(2) S C(5-10)	PHS FWC RMP CHW H(5-10) MCW(5-10) PHC(5-10)	HP W TK R C	PO PH(5)	- CM(5-10) CP(5-10)	- ACS(5-10) NCS(5-10) OCS(5-10)	- CV(5-10) SP(5-10) ST(5-10)	BS RS(5-10)
5	Chhayan (01302000)	116.3	532	80	P C(10+)	- H(10+) MCW(10+) PHC(< 5)	HP W TK	PO PH(10+)	- CM(10+) CP(10+)	- ACS(< 5) NCS(10+) OCS(10+)	- CV(10+) SP(10+) ST(10+)	BS RS(10+)
6	Bhathiwada (01302100)	1,234.9	5,555	782	P(2) S C(5-10)	MCW PHC PHS FWC CHW H(5-10)	T HP W TK	PO PH(2)	- CM(5-10) CP(5-10)	ACS NCS(5-10) OCS(5-10)	- CV(5-10) SP(5-10) ST(5-10)	BS RS(5-10)
7	Sakarda (01302200)	455.8	844	137	P C(5-10)	CHW H(5-10) MCW(< 5) PHC(< 5)	HP W	- PO(5-10) PH(5-10)	- CM(5-10) CP(5-10)	- ACS(5-10) NCS(5-10) OCS(5-10)	- CV(5-10) SP(5-10) ST(5-10)	BS RS(5-10)
8	Kharod (01302300)	1,294.0	4,887	697	P(2) C(5-10)	PHS CHW H(5-10) MCW(< 5) PHC(< 5)	HP W TK R	PO PH(2)	- CM(5-10) CP(5-10)	- ACS(5-10) NCS(5-10) OCS(5-10)	- CV(5-10) SP(5-10) ST(5-10)	BS RS(5-10)

Village Directory
Land Use (As on 1999)

Approach to Village	Nearest Town & Distance (in km)	Power Supply	News paper/Magazine	Most Important Commodity Manufactured	Land use (i.e. area under different types of land use in hectare) Forest	Irrigated (by source)	Unirrigated	Cultivable Waste (including Gauchar and Groves)	Area not available for Cultivation	Name of Village	Serial Number
14	15	16	17	18	19	20	21	22	23	2	1
PR MR FP	Dohad (12)	EA	-	Maize, Paddy, Udad	-	W(38.0) T(38.0)	349.2	15.2	110.1	Dungra	1
PR MR FP	Dohad (9)	EA	-	Paddy, Maize, Groundnut	-	W(19.0) T(19.0)	180.0	112.0	79.7	Doki	2
PR	Dohad (13)	EA	N M	Maize, Udad, Paddy	-	GC(270.0) W(12.0) TK(7.0) R(12.0) T(301.0)	537.0	15.3	575.0	Chosala	3
PR MR FP	Dohad (9)	EA	-	Paddy, Maize, Wheat	1,831.1	W(75.0) T(75.0)	913.1	192.9	489.9	Kharoda	4
PR MR FP	Dohad (11)	EA	-	Paddy, Maize, Wheat	-	GC(25.0) T(25.0)	72.8	9.6	9.0	Chhayan	5
PR MR FP	Dohad (6)	EA	-	Maize, Paddy, Tuwer	-	W(70.0) TK(14.3) T(84.3)	1,048.7	-	101.9	Bhathiwada	6
MR	Dohad (6)	EA	N M	Paddy, Maize, Udad	103.1	W(110.0) TK(5.0) T(115.0)	81.0	5.3	151.4	Sakarda	7
PR MR FP	Dohad (8)	EA	N M	Paddy, Maize, Wheat	225.7	W(100.0) TK(50.0) R(50.0) T(200.0)	639.5	13.3	215.5	Kharod	8

Census of India 2001 -

Amenities and

Serial Number	Name of Village & Location Code	Total Area of the Village (in Hectare)	Total Population (2001 Census)	Number of Households (2001 Census)	Amenities available (if not available within the village, a dash (-) is shown in the column and next to it in brackets the distance in broad ranges viz.< 5 kms., 5-10 kms. and 10+ kms of the nearest place where the facility is available is given)							
					Educational	Medical	Drinking Water	Post, Telegraph and Telephone	Commercial and Co-operative Banks	Agricultural, Non-Agricultural and other Credit Societies	Recreational & Cultural Facilities (Cinema/ Video Hall, Sports Club, Stadium/Auditorium)	Communications (Bus Service, Railway Station, Waterway)
1	2	3	4	5	6	7	8	9	10	11	12	13
9	Rentiya (01302400)	1,021.9	4,323	633	P(3) S C(5-10)	PHS FWC RMP CHW H(5-10) MCW(< 5) PHC(< 5)	HP W TK R	PO PH	- CM(5-10) CP(5-10)	ACS NCS(5-10) OCS(5-10)	- CV(5-10) SP(5-10) ST(5-10)	BS RS
10	Khodva (01302500)	993.5	1,831	265	P(3) C(10+)	PHS FWC CHW H(10+) MCW(< 5) PHC(< 5)	HP W	PH PO(< 5)	- CM(10+) CP(< 5)	- ACS(5-10) NCS(5-10) OCS(5-10)	- CV(10+) SP(10+) ST(10+)	BS RS
11	Jekot (01302600)	996.5	2,234	330	P(5) S C(10+)	MCW PHC PHS FWC CHW H(10+)	HP W TK C	PO PH	CP CM(10+)	- ACS(< 5) NCS(10+) OCS(10+)	- CV(10+) SP(10+) ST(10+)	BS RS
12	Rampura (01302700)	607.9	648	104	P(2) C(5-10)	CHW H(5-10) MCW(< 5) PHC(< 5)	HP W TK	- PO(< 5) PH(< 5)	- CM(5-10) CP(< 5)	- ACS(5-10) NCS(5-10) OCS(5-10)	- CV(5-10) SP(5-10) ST(5-10)	BS RS(< 5)
13	Borwani (01302800)	1,105.8	3,948	544	P(3) C(5-10)	MCW PHC PHS CHW H(5-10)	HP W TK R	- PO(< 5) PH(5-10)	- CM(5-10) CP(5-10)	- ACS(< 5) NCS(< 5) OCS(5-10)	- CV(5-10) SP(5-10) ST(5-10)	BS RS(< 5)
14	Khajuri (01302900)	283.4	1,081	191	P(2) C(5-10)	CHW H(5-10) MCW(< 5) PHC(< 5)	HP W	PH(2) PO(< 5)	- CM(5-10) CP(5-10)	- ACS(< 5) NCS(< 5) OCS(5-10)	- CV(5-10) SP(5-10) ST(5-10)	BS RS
15	Chhapri (01303000)	561.5	3,825	566	P(5) C(< 5)	PHS H(< 5) MCW(< 5) PHC(5-10)	HP W TK	- PO(< 5) PH(< 5)	- CM(< 5) CP(< 5)	- ACS(< 5) NCS(< 5) OCS(< 5)	- CV(< 5) SP(< 5) ST(< 5)	BS RS(< 5)
16	Usarvan (Part) (01303100)	264.0	1,770	256	P(3) C(< 5)	PHS H(< 5) MCW(< 5) PHC(< 5)	HP W TK	- PO(< 5) PH(< 5)	- CM(< 5) CP(< 5)	- ACS(< 5) NCS(< 5) OCS(< 5)	- CV(< 5) SP(< 5) ST(< 5)	BS RS(< 5)
17	Delsar (01303200)	159.2	2,963	469	P(2) Tr AC C(< 5)	CHW(2) H(< 5) MCW(< 5) PHC(5-10)	HP W TK	PH(6) PO(< 5)	- CM(< 5) CP(< 5)	- ACS(< 5) NCS(< 5) OCS(< 5)	- CV(< 5) SP(< 5) ST(< 5)	BS RS(< 5)
18	Rajpur (01303300)	326.4	1,964	269	P C(5-10)	CHW H(5-10) MCW(5-10) PHC(5-10)	HP W	- PO(< 5) PH(5-10)	- CM(5-10) CP(5-10)	- ACS(< 5) NCS(5-10) OCS(5-10)	- CV(5-10) SP(5-10) ST(5-10)	BS RS(5-10)

Village Directory

Land Use (As on 1999)

Approach to Village	Nearest Town & Distance (in km)	Power Supply	News paper/Magazine	Most Important Commodity Manufactured	Land use (i.e. area under different types of land use in hectare)					Name of Village	Serial Number
					Forest	Irrigated (by source)	Unirrigated	Cultivable Waste (including Gauchar and Groves)	Area not available for Cultivation		
14	15	16	17	18	19	20	21	22	23	2	1
PR MR FP	Dohad (10)	EA	N	Maize, Paddy, Tuwer	370.6	W(68.0) T(68.0)	422.5	21.9	139.0	Rentiya	9
PR MR FP	Dohad (11)	EA	N	Maize, Paddy, Wheat	759.1	W(29.0) WE(20.0) T(49.0)	150.5	34.9	-	Khodva	10
PR MR FP	Dohad (14)	EA	N	Maize, Grams, Wheat	-	GC(20.0) W(81.0) WE(18.0) T(119.0)	258.5	43.6	575.3	Jekot	11
PR MR FP	Dohad (10)	EA	N	Paddy, Grams, Tuwer	326.6	W(48.0) WE(23.0) T(71.0)	194.9	4.6	10.8	Rampura	12
PR MR FP	Dohad (10)	EA	-	Maize, Paddy, Udad	449.6	W(100.0) TK(50.0) R(50.0) T(200.0)	395.0	30.5	30.6	Borwani	13
PR MR FP	Dohad (6)	EA	-	Paddy, Maize, Wheat	72.6	W(20.0) O(20.0) T(40.0)	119.0	51.8	-	Khajuri	14
PR MR FP	Dohad (5)	EA	N M	Udad, Paddy, Bajri	-	W(5.0) TK(5.1) T(10.1)	404.6	38.4	108.5	Chhapri	15
PR MR FP	Dohad (5)	EA	N M	Paddy, Maize, Grams	-	W(10.0) TK(9.5) T(19.5)	100.5	72.7	71.3	Usarvan (Part)	16
PR MR FP	Dohad (1)	EA	N	Paddy, Wheat, Udad	-	W(7.5) TK(45.0) O(10.0) T(62.5)	65.0	4.2	27.6	Delsar	17
MR FP	Dohad (7)	ED	-	Paddy, Maize, Grams	34.4	W(5.0) O(23.0) T(28.0)	251.0	13.0	-	Rajpur	18

Census of India 2001 -

Amenities and

Serial Number	Name of Village & Location Code	Total Area of the Village (in Hectare)	Total Population (2001 Census)	Number of Households (2001 Census)	Amenities available (if not available within the village, a dash (-) is shown in the column and next to it in brackets the distance in broad ranges viz.< 5 kms., 5-10 kms. and 10+ kms of the nearest place where the facility is available is given)							
					Educational	Medical	Drinking Water	Post, Telegraph and Telephone	Commercial and Co-operative Banks	Agricultural, Non-Agricultural and other Credit Societies	Recreational & Cultural Facilities (Cinema/ Video Hall, Sports Club, Stadium/Auditorium)	Communications (Bus Service, Railway Station, Waterway)
1	2	3	4	5	6	7	8	9	10	11	12	13
19	Kharedi (01303400)	1,150.3	5,215	736	P(3) S O C(< 5)	PHS CHW(2) H(< 5) MCW(< 5) PHC(< 5)	T HP W TK R C	PO PH(2)	- CM(< 5) CP(< 5)	- ACS(< 5) NCS(< 5) OCS(< 5)	- CV(< 5) SP(< 5) ST(< 5)	BS RS(< 5)
20	Ranapur Bujarg (01303500)	207.2	957	155	P(2) C(5-10)	PHS FWC CHW H(5-10) MCW(< 5) PHC(< 5)	T HP W TK R	PO PH(5-10)	- CM(5-10) CP(5-10)	ACS NCS(5-10) OCS(5-10)	- CV(5-10) SP(5-10) ST(5-10)	BS RS(5-10)
21	Ranapur Khurd (01303600)	502.7	2,705	426	P(3) C(5-10)	PHS FWC H(5-10) MCW(< 5) PHC(< 5)	T HP W TK R	PO PH(5-10)	- CM(5-10) CP(5-10)	ACS NCS(5-10) OCS(5-10)	- CV(5-10) SP(5-10) ST(5-10)	BS RS(5-10)
22	Navagam (01303700)	1,721.5	5,325	869	P(3) S C(10+)	PHS CHW H(10+) MCW(< 5) PHC(< 5)	HP TW W TK R C	PO PH	CM CP(10+)	ACS NCS(10+) OCS(10+)	- CV(10+) SP(10+) ST(10+)	BS RS(< 5)
23	Ravali Kheda (01303800)	443.2	748	101	P C(10+)	CHW H(10+) MCW(< 5) PHC(< 5)	HP W TK R C	PH(4) PO(< 5)	- CM(< 5) CP(10+)	- ACS(< 5) NCS(10+) OCS(10+)	- CV(10+) SP(10+) ST(10+)	BS RS(< 5)
24	Salapada (01303900)	527.9	1,294	152	P C(10+)	CHW H(10+) MCW(5-10) PHC(5-10)	HP W TK	- PO(< 5) PH(10+)	- CM(5-10) CP(5-10)	- ACS(5-10) NCS(10+) OCS(10+)	- CV(10+) SP(10+) ST(10+)	BS RS(5-10)
25	Zari Khurd (01304000)	775.3	2,490	301	P(2) C(10+)	PHS CHW H(10+) MCW(< 5) PHC(< 5)	HP W R	- PO(< 5) PH(< 5)	- CM(< 5) CP(< 5)	- ACS(< 5) NCS(10+) OCS(10+)	- CV(10+) SP(10+) ST(10+)	BS RS(< 5)
26	Tanda (01304100)	372.2	1,414	234	P(3) S C(10+)	PHS FWC CHW H(10+) MCW(10+) PHC(10+)	HP W TK	PO PH(4)	- CM(< 5) CP(< 5)	- ACS(< 5) NCS(10+) OCS(10+)	- CV(10+) SP(10+) ST(10+)	BS RS(< 5)
27	Kotda Bujarg (01304200)	321.9	1,030	152	P(2) C(5-10)	- H(5-10) MCW(< 5) PHC(< 5)	HP W TK C	- PO(< 5) PH(10+)	- CM(< 5) CP(5-10)	ACS NCS(5-10) OCS(5-10)	- CV(5-10) SP(5-10) ST(5-10)	BS RS(< 5)

Village Directory

Land Use (As on 1999)

Approach to Village	Nearest Town & Distance (in km)	Power Supply	News paper/Magazine	Most Important Commodity Manufactured	Land use (i.e. area under different types of land use in hectare) Forest	Irrigated (by source)	Unirrigated	Cultivable Waste (including Gauchar and Groves)	Area not available for Cultivation	Name of Village	Serial Number
14	15	16	17	18	19	20	21	22	23	2	1
PR MR FP	Dohad (7)	EA	-	Maize, Grams, Vegetables	-	GC(30.0) W(28.0) TK(130.0) T(188.0)	655.2	296.8	10.3	Kharedi	19
PR	Dohad (10)	EA	-	Paddy, Maize, Wheat	-	WE(16.0) O(80.0) T(96.0)	65.9	27.9	17.5	Ranapur Bujarg	20
PR	Dohad (10)	EA	N	Paddy, Maize, Tuwer	-	W(16.0) TK(30.0) R(10.0) O(70.0) T(126.0)	304.2	37.2	35.4	Ranapur Khurd	21
PR MR FP	Dohad (12)	EA	N	Udad, Grams, Paddy	548.5	GC(50.8) TK(4.6) T(55.4)	963.6	145.4	8.6	Navagam	22
PR MR FP	Dohad (16)	EA	-	Wheat, Maize, Paddy	202.1	GC(30.0) TK(2.6) R(9.3) T(41.9)	161.0	18.5	19.7	Ravali Kheda	23
PR MR FP	Dohad (27)	EA	N	Maize, Paddy, Udad	134.0	TK(15.0) R(10.0) T(25.0)	192.3	2.5	174.1	Salapada	24
PR MR FP	Dohad (27)	EA	N	Paddy, Wheat, Maize	-	TK(25.0) R(15.0) T(40.0)	419.0	9.7	306.6	Zari Khurd	25
PR MR FP	Dohad (24)	EA	N	Paddy, Wheat, Udad	27.0	TK(60.0) T(60.0)	247.5	24.0	13.8	Tanda	26
PR MR FP	Dohad (10)	ED	-	Maize, Paddy, Udad	-	GC(108.0) W(10.0) R(30.0) T(148.0)	95.6	37.7	40.6	Kotda Bujarg	27

Census of India 2001 - Amenities and

Serial Number	Name of Village & Location Code	Total Area of the Village (in Hectare)	Total Population (2001 Census)	Number of Households (2001 Census)	Amenities available (if not available within the village, a dash (-) is shown in the column and next to it in brackets the distance in broad ranges viz.< 5 kms., 5-10 kms. and 10+ kms of the nearest place where the facility is available is given)							
					Educational	Medical	Drinking Water	Post, Telegraph and Telephone	Commercial and Co-operative Banks	Agricultural, Non-Agricultural and other Credit Societies	Recreational & Cultural Facilities (Cinema/ Video Hall, Sports Club, Stadium/Auditorium)	Communications (Bus Service, Railway Station, Waterway)
1	2	3	4	5	6	7	8	9	10	11	12	13
28	Junapani (01304300)	493.9	1,206	153	P C(10+)	CHW H(10+) MCW(< 5) PHC(< 5)	HP W R C	- PO(< 5) PH(10+)	- CM(< 5) CP(10+)	- ACS(< 5) NCS(10+) OCS(10+)	- CV(10+) SP(10+) ST(10+)	BS RS(< 5)
29	Tanachhiya (01304400)	687.1	2,823	358	P(3) C(10+)	DA H(10+) MCW(< 5) PHC(< 5)	HP W TK R	- PO(< 5) PH(10+)	- CM(< 5) CP(10+)	ACS NCS(10+) OCS(10+)	- CV(10+) SP(10+) ST(10+)	BS RS(< 5)
30	Bordi Khurd (01304500)	487.2	2,028	347	P(3) S C(10+)	MCW PHC FWC H(10+)	T HP TW W TK C	PO PH(10+)	- CM(< 5) CP(10+)	ACS NCS(10+) OCS(10+)	- CV(10+) SP(10+) ST(10+)	BS RS
31	Bordi Inami (01304600)	209.7	1,978	316	P(2) C(5-10)	- H(5-10) MCW(< 5) PHC(< 5)	HP W TK C	PO PH(10+)	- CM(< 5) CP(< 5)	ACS NCS(5-10) OCS(5-10)	- CV(5-10) SP(5-10) ST(5-10)	BS RS(< 5)
32	Karamchandnu Khedun (01304700)	146.6	194	28	P C(10+)	- H(10+) MCW(< 5) PHC(< 5)	HP W TK	- PO(< 5) PH(10+)	- CM(< 5) CP(10+)	ACS NCS(10+) OCS(10+)	- CV(10+) SP(10+) ST(10+)	- BS(< 5) RS(< 5)
33	Kotda Khurd (01304800)	868.9	2,893	374	P(2) C(10+)	PHS H(10+) MCW(10+) PHC(10+)	HP W TK	PH(2) PO(< 5)	- CM(10+) CP(10+)	- ACS(< 5) NCS(10+) OCS(10+)	- CV(10+) SP(10+) ST(10+)	BS RS(< 5)
34	Dhamarda (01304900)	670.4	3,005	473	P(4) S C(< 5)	FWC CHW H(< 5) MCW(< 5) PHC(< 5)	HP W R	- PO(< 5) PH(< 5)	- CM(< 5) CP(< 5)	ACS NCS(< 5) OCS(< 5)	- CV(< 5) SP(< 5) ST(< 5)	BS RS(< 5)
35	Mandavav (01305000)	627.1	2,580	372	P(3) C(< 5)	CHW H(< 5) MCW(5-10) PHC(5-10)	HP W TK R	- PO(< 5) PH(< 5)	- CM(< 5) CP(< 5)	- ACS(< 5) NCS(< 5) OCS(< 5)	- CV(< 5) SP(< 5) ST(< 5)	BS RS(< 5)
36	Dungarpur (01305100)	184.0	1,188	169	P(2) C(< 5)	PHS CHW H(< 5) MCW(< 5) PHC(< 5)	HP W R	- PO(< 5) PH(< 5)	- CM(< 5) CP(< 5)	- ACS(< 5) NCS(< 5) OCS(< 5)	- CV(< 5) SP(< 5) ST(< 5)	BS RS(< 5)
37	Ukardi (01305200)	458.0	2,696	399	P(2) S C(< 5)	PHS CHW H(< 5) MCW(< 5) PHC(< 5)	HP W TK	PO PH(< 5)	- CM(< 5) CP(< 5)	- ACS(< 5) NCS(< 5) OCS(< 5)	- CV(< 5) SP(< 5) ST(< 5)	BS RS(< 5)

Village Directory

Land Use (As on 1999)

Approach to Village	Nearest Town & Distance (in km)	Power Supply	News paper/Magazine	Most Important Commodity Manufactured	Land use (i.e. area under different types of land use in hectare)					Name of Village	Serial Number
					Forest	Irrigated (by source)	Unirrigated	Cultivable Waste (including Gauchar and Groves)	Area not available for Cultivation		
14	15	16	17	18	19	20	21	22	23	2	1
PR MR FP	Dohad (17)	EA	-	Wheat, Maize, Paddy	277.1	TK(25.0) T(25.0)	145.7	36.1	9.9	Junapani	28
PR MR	Dohad (13)	EA	-	Tuwer, Paddy, Maize	-	GC(80.0) W(15.0) TK(10.0) T(105.0)	437.5	82.4	62.3	Tanachhiya	29
PR MR FP	Dohad (11)	EA	N	Maize, Wheat, Tuwer	-	GC(110.0) W(40.0) WE(10.0) TK(35.0) O(5.0) T(200.0)	54.9	207.0	25.2	Bordi Khurd	30
PR MR FP	Dohad (10)	EA	-	Wheat, Maize, Paddy	-	GC(130.0) W(6.0) TK(10.0) O(3.0) T(149.0)	10.5	16.0	34.2	Bordi Inami	31
MR FP	Dohad (11)	EA	N	Maize, Wheat, Tuwer	-	W(2.5) TK(15.0) T(17.5)	110.1	8.3	10.6	Karamchandnu Khedun	32
PR MR FP	Dohad (20)	EA	N M	Paddy, Maize, Wheat	298.5	W(30.0) TK(30.0) T(60.0)	466.8	33.3	10.3	Kotda Khurd	33
PR MR	Dohad (5)	EA	-	Maize, Paddy, Tuwer	-	GC(130.0) W(10.0) TK(15.0) T(155.0)	424.6	53.9	37.0	Dhamarda	34
PR MR FP	Dohad (3)	EA	-	Wheat, Paddy, Udad	-	GC(103.8) TK(10.0) R(20.0) T(133.8)	367.3	35.8	90.2	Mandavav	35
PR MR FP	Dohad (5)	EA	-	Paddy, Wheat, Tuwer	-	GC(60.0) R(20.0) T(80.0)	81.1	8.7	14.3	Dungarpur	36
PR MR FP	Dohad (5)	EA	-	Paddy, Maize, Wheat	-	W(13.0) TK(30.0) O(10.0) T(53.0)	285.5	66.5	53.0	Ukardi	37

Census of India 2001 - Amenities and

Serial Number	Name of Village & Location Code	Total Area of the Village (in Hectare)	Total Population (2001 Census)	Number of Households (2001 Census)	Amenities available (if not available within the village, a dash (-) is shown in the column and next to it in brackets the distance in broad ranges viz.< 5 kms., 5-10 kms. and 10+ kms of the nearest place where the facility is available is given)							
					Educational	Medical	Drinking Water	Post, Telegraph and Telephone	Commercial and Co-operative Banks	Agricultural, Non-Agricultural and other Credit Societies	Recreational & Cultural Facilities (Cinema/ Video Hall, Sports Club, Stadium/Auditorium)	Communications (Bus Service, Railway Station, Waterway)
1	2	3	4	5	6	7	8	9	10	11	12	13
38	Kali Talai (01305300)	1,368.6	1,207	159	P C(5-10)	PHS FWC CHW H(5-10) MCW(< 5) PHC(< 5)	HP W TK	- PO(< 5) PH(5-10)	- CM(5-10) CP(5-10)	- ACS(< 5) NCS(< 5) OCS(5-10)	- CV(5-10) SP(5-10) ST(5-10)	BS RS(< 5)
39	Rozam (01305400)	758.0	2,079	329	P(2) C(10+)	CHW H(10+) MCW(< 5) PHC(< 5)	HP W TK	PO PH(10+)	- CM(10+) CP(< 5)	ACS NCS(10+) OCS(10+)	- CV(10+) SP(10+) ST(10+)	BS RS(10+)
40	Muwalia (01305500)	1,528.3	4,564	530	P(6) C(< 5)	PHS CHW H(< 5) MCW(< 5) PHC(10+)	HP W TK R	PO PH(< 5)	- CM(< 5) CP(< 5)	- ACS(< 5) NCS(< 5) OCS(< 5)	- CV(< 5) SP(< 5) ST(< 5)	BS RS(< 5)
41	Rabdal (01305600)	374.7	3,101	448	P S C(< 5)	PHS CHW H(< 5) MCW(5-10) PHC(5-10)	HP W TK C	PO PH	- CM(< 5) CP(< 5)	- ACS(< 5) NCS(< 5) OCS(< 5)	- CV(< 5) SP(< 5) ST(< 5)	BS RS(< 5)
42	Nimnalia (01305700)	253.6	1,648	241	P(2) C(< 5)	CHW H(< 5) MCW(10+) PHC(10+)	HP W TK R C	- PO(< 5) PH(< 5)	- CM(< 5) CP(< 5)	- ACS(< 5) NCS(< 5) OCS(< 5)	- CV(< 5) SP(< 5) ST(< 5)	- BS(< 5) RS(< 5)
43	Nasirpur (01305800)	166.0	972	147	P(2) C(< 5)	- H(< 5) MCW(5-10) PHC(5-10)	HP W TK R C	- PO(< 5) PH(< 5)	- CM(< 5) CP(< 5)	- ACS(< 5) NCS(< 5) OCS(< 5)	- CV(< 5) SP(< 5) ST(< 5)	- BS(< 5) RS(< 5)
44	Punsri (01305900)	279.6	2,035	277	P(3) C(< 5)	- H(< 5) MCW(5-10) PHC(< 5)	HP W	- PO(< 5) PH(< 5)	- CM(< 5) CP(< 5)	ACS NCS(< 5) OCS(< 5)	- CV(< 5) SP(< 5) ST(< 5)	BS RS(< 5)
45	Jalat (01306000)	856.4	7,582	1,007	P(3) S C(5-10)	CHW H(5-10) MCW(< 5) PHC(< 5)	HP W TK R C	PO PH	- CM(5-10) CP(5-10)	ACS NCS(5-10) OCS(5-10)	- CV(5-10) SP(5-10) ST(5-10)	BS RS(5-10)
46	Vanbhori (01306100)	474.0	2,506	350	P(3) C(10+)	CHW H(10+) MCW(5-10) PHC(5-10)	HP W TK	- PO(< 5) PH(10+)	- CM(10+) CP(10+)	ACS NCS(10+) OCS(10+)	- CV(10+) SP(10+) ST(10+)	BS RS(10+)
47	Bhambhori (01306200)	387.6	1,590	223	P(2) C(5-10)	CHW H(5-10) MCW(5-10) PHC(5-10)	HP W	- PO(< 5) PH(5-10)	- CM(5-10) CP(5-10)	ACS NCS(5-10) OCS(5-10)	- CV(5-10) SP(5-10) ST(5-10)	BS RS(5-10)

Village Directory

Land Use (As on 1999)

Approach to Village	Nearest Town & Distance (in km)	Power Supply	News paper/Magazine	Most Important Commodity Manufactured	Land use (i.e. area under different types of land use in hectare) Forest	Irrigated (by source)	Unirrigated	Cultivable Waste (including Gauchar and Groves)	Area not available for Cultivation	Name of Village	Serial Number
14	15	16	17	18	19	20	21	22	23	2	1
PR MR FP	Dohad (5)	EA	-	Paddy, Maize, Udad	1,129.2	W(20.0) O(20.0) T(40.0)	167.0	32.4	-	Kali Talai	38
PR MR FP	Dohad (15)	EA	-	Maize, Paddy, Wheat	377.2	W(14.0) WE(43.0) T(57.0)	231.8	19.6	72.3	Rozam	39
PR MR FP	Dohad (5)	EA	-	Paddy, Maize, Grams	750.4	W(45.0) T(45.0)	615.4	22.5	95.0	Muwalia	40
PR MR FP	Dohad (5)	EA	-	Maize, Paddy, Wheat	156.2	W(2.0) TK(58.0) T(60.0)	112.8	3.4	42.3	Rabdal	41
PR MR FP	Dohad (4)	EA	-	Paddy, Maize, Grams	92.5	GC(25.4) TK(15.2) T(40.6)	96.2	12.7	11.6	Nimnalia	42
PR MR FP	Dohad (2)	EA	-	Paddy, Wheat, Udad	-	GC(45.0) TK(6.0) R(5.0) O(20.0) T(76.0)	46.4	34.7	8.9	Nasirpur	43
PR MR FP	Dohad (5)	EA	N M	Paddy, Vegetables, Tuwer	-	W(10.0) T(10.0)	212.9	30.8	26.0	Punsri	44
PR MR FP	Dohad (7)	EA	-	Wheat, Paddy, Tuwer	-	GC(308.0) T(308.0)	383.4	82.0	83.0	Jalat	45
PR MR FP	Dohad (14)	EA	-	Paddy, Mug, Wheat	-	GC(81.0) R(35.5) T(116.5)	236.8	101.4	19.2	Vanbhori	46
PR MR FP	Dohad (9)	EA	-	Paddy, Groundnut, Wheat	-	GC(100.0) WE(30.0) T(130.0)	204.0	16.1	37.5	Bhambhori	47

Census of India 2001 - Amenities and

Serial Number	Name of Village & Location Code	Total Area of the Village (in Hectare)	Total Population (2001 Census)	Number of Households (2001 Census)	Amenities available (if not available within the village, a dash (-) is shown in the column and next to it in brackets the distance in broad ranges viz.< 5 kms., 5-10 kms. and 10+ kms of the nearest place where the facility is available is given)							
					Educational	Medical	Drinking Water	Post, Telegraph and Telephone	Commercial and Co-operative Banks	Agricultural, Non-Agricultural and other Credit Societies	Recreational & Cultural Facilities (Cinema/ Video Hall, Sports Club, Stadium/Auditorium)	Communications (Bus Service, Railway Station, Waterway)
1	2	3	4	5	6	7	8	9	10	11	12	13
48	Tarvadia Himat (01306300)	493.9	1,813	271	P(3) C(5-10)	PHS CHW H(5-10) MCW(5-10) PHC(5-10)	HP W TK	PO PH(5-10)	- CM(5-10) CP(5-10)	ACS NCS(5-10) OCS(5-10)	- CV(5-10) SP(5-10) ST(5-10)	BS RS(5-10)
49	Khut Kheda (01306400)	345.2	562	75	P C(10+)	CHW H(10+) MCW(5-10) PHC(5-10)	HP W R	- PO(5-10) PH(10+)	- CM(5-10) CP(5-10)	- ACS(10+) NCS(10+) OCS(10+)	- CV(10+) SP(10+) ST(10+)	BS RS(5-10)
50	Gundi Kheda (01306500)	399.7	2,444	237	P C(10+)	CHW H(10+) MCW(< 5) PHC(< 5)	HP W TK	- PO(< 5) PH(< 5)	- CM(10+) CP(10+)	- ACS(< 5) NCS(10+) OCS(10+)	- CV(10+) SP(10+) ST(10+)	BS RS(< 5)
51	Himala (01306600)	518.7	3,155	432	P(3) C(10+)	PHS CHW H(10+) MCW(< 5) PHC(< 5)	HP W TK	PO PH(3)	- CM(10+) CP(10+)	ACS NCS(10+) OCS(10+)	- CV(10+) SP(10+) ST(10+)	BS RS
52	Udar (01306700)	439.9	1,771	217	P(2) C(10+)	CHW H(10+) MCW(< 5) PHC(< 5)	HP W TK	- PO(< 5) PH(10+)	- CM(< 5) CP(< 5)	- ACS(< 5) NCS(10+) OCS(10+)	- CV(10+) SP(10+) ST(10+)	- BS(< 5) RS(< 5)
53	Kheng (01306800)	525.9	1,921	251	P(2) C(10+)	CHW H(10+) MCW(5-10) PHC(5-10)	HP W TK R	- PO(< 5) PH(10+)	- CM(5-10) CP(5-10)	- ACS(5-10) NCS(10+) OCS(10+)	- CV(10+) SP(10+) ST(10+)	BS RS(5-10)
54	Rachharda (01306900)	675.5	3,573	522	P(3) S PUC C(10+)	PHS RMP CHW H(10+) MCW(< 5) PHC(< 5)	HP W TK	PO PH(2)	- CM(10+) CP(10+)	- ACS(< 5) NCS(10+) OCS(10+)	- CV(10+) SP(10+) ST(10+)	BS RS(< 5)
55	Timarda (01307000)	312.0	1,870	243	P(2) C(10+)	MCW PHC PHS FWC NH RMP H(10+)	HP W TK	PO PH(4)	- CM(10+) CP(10+)	ACS NCS(10+) OCS(10+)	- CV(10+) SP(10+) ST(10+)	BS RS(< 5)
56	Itawa (01307100)	838.5	3,259	400	P(2) C(10+)	- H(10+) MCW(5-10) PHC(5-10)	HP W R	PO PH	- CM(5-10) CP(10+)	- ACS(5-10) NCS(10+) OCS(10+)	- CV(10+) SP(10+) ST(10+)	BS RS(5-10)
57	Tarvadiya Vaja (01307200)	263.4	1,812	264	P(2) C(10+)	- H(5-10) MCW(5-10) PHC(5-10)	HP W TK	PH PO(< 5)	- CM(10+) CP(5-10)	ACS NCS(10+) OCS(10+)	- CV(10+) SP(10+) ST(10+)	BS RS(10+)
58	Tarvadiya Bhau (01307300)	134.8	1,186	166	P(2) C(10+)	PHS CHW H(5-10) MCW(5-10) PHC(5-10)	HP W C	PO PH	CP CM(10+)	ACS NCS(10+) OCS(10+)	- CV(10+) SP(10+) ST(10+)	BS RS(10+)

Village Directory

Land Use (As on 1999)

Approach to Village	Nearest Town & Distance (in km)	Power Supply	News paper/Magazine	Most Important Commodity Manufactured	Land use (i.e. area under different types of land use in hectare) Forest	Irrigated (by source)	Unirrigated	Cultivable Waste (including Gauchar and Groves)	Area not available for Cultivation	Name of Village	Serial Number
14	15	16	17	18	19	20	21	22	23	2	1
PR MR FP	Dohad (10)	EA	-	Wheat, Paddy, Udad	276.8	GC(15.0) W(5.0) TK(5.0) T(25.0)	168.2	23.9	-	Tarvadia Himat	48
MR FP	Dohad (20)	EA	-	Paddy, Tuwer, Wheat	-	W(4.0) R(30.0) T(34.0)	186.7	32.1	92.4	Khut Kheda	49
PR MR FP	Dohad (18)	ED	N M	Paddy, Bajri, Udad	-	W(20.0) T(20.0)	322.7	3.9	53.1	Gundi Kheda	50
PR MR FP	Dohad (18)	EA	N M	Wheat, Maize, Paddy	-	W(25.0) TK(40.0) R(10.0) T(75.0)	265.4	123.3	55.1	Himala	51
PR MR FP	Dohad (28)	ED	-	Paddy, Maize, Wheat	40.4	TK(10.0) R(15.0) T(25.0)	264.8	17.0	92.7	Udar	52
MR FP	Dohad (30)	EA	N	Maize, Wheat, Paddy	28.3	GC(150.0) T(150.0)	164.8	27.6	155.2	Kheng	53
PR MR FP	Dohad (26)	EA	N M	Udad, Maize, Paddy	79.8	W(35.0) TK(80.0) R(10.0) T(125.0)	371.0	8.0	91.8	Rachharda	54
PR MR FP	Dohad (29)	EA	N M	Wheat, Mug, Paddy	13.3	W(20.0) TK(20.0) O(10.0) T(50.0)	203.9	35.3	9.6	Timarda	55
PR	Dohad (25)	EA	-	Maize, Paddy, Udad	154.6	W(12.0) R(30.0) T(42.0)	560.0	22.2	59.7	Itawa	56
PR MR FP	Dohad (12)	EA	N	Maize, Paddy, Wheat	82.7	GC(10.0) W(15.0) TK(15.0) T(40.0)	133.8	-	6.9	Tarvadiya Vaja	57
PR MR FP	Dohad (12)	EA	-	Maize, Wheat, Fennelseeds	-	GC(40.0) W(5.0) TK(10.0) T(55.0)	38.2	4.8	36.8	Tarvadiya Bhau	58

Census of India 2001 -

Amenities and

Serial Number	Name of Village & Location Code	Total Area of the Village (in Hectare)	Total Population (2001 Census)	Number of Households (2001 Census)	Amenities available (if not available within the village, a dash (-) is shown in the column and next to it in brackets the distance in broad ranges viz.< 5 kms., 5-10 kms. and 10+ kms of the nearest place where the facility is available is given)							
					Educational	Medical	Drinking Water	Post, Telegraph and Telephone	Commercial and Co-operative Banks	Agricultural, Non-Agricultural and other Credit Societies	Recreational & Cultural Facilities (Cinema/ Video Hall, Sports Club, Stadium/Auditorium)	Communications (Bus Service, Railway Station, Waterway)
1	2	3	4	5	6	7	8	9	10	11	12	13
59	Gamla (01307400)	455.2	3,215	447	P(2) C(5-10)	CWC PHS NH CHW H(5-10) MCW(< 5) PHC(< 5)	T HP W TK C	PO PH(3)	- CM(< 5) CP(< 5)	ACS NCS(5-10) OCS(5-10)	- CV(5-10) SP(5-10) ST(5-10)	BS RS(5-10)
60	Moti Kharaj (01307500)	1,019.0	8,787	1,008	P(5) C(< 5)	FWC CHW H(< 5) MCW(5-10) PHC(5-10)	HP W TK R C	PO PH	- CM(< 5) CP(< 5)	- ACS(< 5) NCS(< 5) OCS(< 5)	- CV(< 5) SP(< 5) ST(< 5)	BS RS(< 5)
61	Naghrala (01307600)	696.1	5,490	798	P(2) S(2) C(< 5)	MCW PHS FWC CHW H(< 5) PHC(5-10)	HP W TK C S O	PH(4) PO(< 5)	- CM(< 5) CP(< 5)	- ACS(< 5) NCS(< 5) OCS(< 5)	- CV(< 5) SP(< 5) ST(< 5)	BS RS(< 5)
62	Gadoi (01307700)	714.7	3,704	542	P(2) C(< 5)	PHS FWC CHW H(< 5) MCW(< 5) PHC(< 5)	T HP W TK R C S O	- PO(< 5) PH(5-10)	- CM(< 5) CP(5-10)	- ACS(5-10) NCS(< 5) OCS(< 5)	- CV(< 5) SP(< 5) ST(< 5)	BS RS(< 5)
63	Bavka (01307800)	2,321.8	7,193	1,104	P(5) S C(10+)	PHS CHW H(10+) MCW(< 5) PHC(< 5)	HP W TK R S	PO PH(2)	- CM(< 5) CP(< 5)	- ACS(< 5) NCS(< 5) OCS(< 5)	- CV(10+) SP(10+) ST(10+)	BS RS(10+)
64	Chandawada (01307900)	156.2	1,779	309	P C(10+)	PHS CHW H(10+) MCW(< 5) PHC(< 5)	T HP W TK L	PH PO(< 5)	- CM(< 5) CP(< 5)	- ACS(< 5) NCS(10+) OCS(10+)	- CV(10+) SP(10+) ST(10+)	BS RS(10+)
65	Vijagadh (01308000)	692.7	4,036	550	P(2) C(5-10)	PHS H(5-10) MCW(5-10) PHC(< 5)	T HP W TK R	- PO(< 5) PH(5-10)	- CM(< 5) CP(< 5)	- ACS(< 5) NCS(< 5) OCS(< 5)	- CV(5-10) SP(5-10) ST(5-10)	BS RS(5-10)
66	Brahmkheda (01308100)	920.0	5,124	635	P(4) C(5-10)	- H(5-10) MCW(5-10) PHC(5-10)	HP W TK R C	- PO(< 5) PH(5-10)	- CM(5-10) CP(5-10)	- ACS(5-10) NCS(5-10) OCS(5-10)	- CV(5-10) SP(5-10) ST(5-10)	BS RS(5-10)

Village Directory

Land Use (As on 1999)

Approach to Village	Nearest Town & Distance (in km)	Power Supply	News paper/Magazine	Most Important Commodity Manufactured	Land use (i.e. area under different types of land use in hectare) Forest	Irrigated (by source)	Unirrigated	Cultivable Waste (including Gauchar and Groves)	Area not available for Cultivation	Name of Village	Serial Number
14	15	16	17	18	19	20	21	22	23	2	1
PR MR FP	Dohad (7)	EA	N M	Paddy, Onion, Wheat	-	GC(290.0) W(3.0) T(293.0)	95.5	11.3	55.3	Gamla	59
PR MR FP	Dohad (5)	EA	N M	Wheat, Paddy, Vegetables	-	GC(492.0) W(10.0) O(5.0) T(507.0)	389.1	33.9	89.0	Moti Kharaj	60
PR MR FP	Dohad (3)	ED	N	Maize, Udad, Grams	46.0	GC(116.0) TK(28.0) T(144.0)	387.9	106.0	12.3	Naghrala	61
PR MR FP	Dohad (5)	EA	M	Wheat, Sugar, Paddy	264.4	GC(61.2) W(10.0) T(71.2)	263.8	13.0	102.2	Gadoi	62
PR MR FP	Dohad (15)	EA	N	Wheat, Paddy, Udad	461.2	GC(150.0) W(100.0) WE(50.0) TK(50.0) R(100.0) T(450.0)	907.0	20.3	483.2	Bavka	63
PR MR FP	Dohad (12)	EA	N M	Wheat, Maize, Udad	-	W(15.0) TK(10.0) O(5.0) T(30.0)	107.2	5.9	13.2	Chandawada	64
PR MR FP	Dohad (10)	EA	M	Wheat, Maize, Udad	151.0	GC(20.2) W(15.0) TK(13.5) T(48.6)	375.7	35.5	81.7	Vijagadh	65
PR MR FP	Dohad (7)	EA	N M	Wheat, Maize, Paddy	-	GC(520.0) W(10.0) T(530.0)	100.0	109.7	180.4	Brahmkheda	66

Census of India 2001 -

Amenities and

Serial Number	Name of Village & Location Code	Total Area of the Village (in Hectare)	Total Population (2001 Census)	Number of Households (2001 Census)	Amenities available (if not available within the village, a dash (-) is shown in the column and next to it in brackets the distance in broad ranges viz.< 5 kms., 5-10 kms. and 10+ kms of the nearest place where the facility is available is given)							
					Educational	Medical	Drinking Water	Post, Telegraph and Telephone	Commercial and Co-operative Banks	Agricultural, Non-Agricultural and other Credit Societies	Recreational & Cultural Facilities (Cinema/ Video Hall, Sports Club, Stadium/Auditorium)	Communications (Bus Service, Railway Station, Waterway)
1	2	3	4	5	6	7	8	9	10	11	12	13
67	Nani Kharaj (01308200)	258.8	2,538	302	P(2) C(< 5)	CHW H(< 5) MCW(< 5) PHC(< 5)	HP W TK R C	- PO(< 5) PH(< 5)	- CM(< 5) CP(< 5)	- ACS(< 5) NCS(< 5) OCS(< 5)	- CV(< 5) SP(< 5) ST(< 5)	BS RS(< 5)
68	Borkheda (01308300)	431.6	3,953	495	P(4) C(5-10)	CWC CHW H(5-10) MCW(5-10) PHC(5-10)	HP W R C	- PO(< 5) PH(5-10)	- CM(< 5) CP(< 5)	ACS(5) OCS NCS(5-10)	- CV(5-10) SP(5-10) ST(5-10)	- BS(< 5) RS(< 5)
69	Lilar (01308400)	551.6	3,974	538	P(5) C(10+)	CWC PHS NH H(10+) MCW(< 5) PHC(< 5)	HP W TK C O	PH PO(< 5)	- CM(< 5) CP(< 5)	ACS OCS NCS(10+)	- CV(10+) SP(10+) ST(10+)	- BS(< 5) RS(10+)
70	Katwara (01308500)	667.6	2,906	466	P(7) S PUC C(10+)	MCW PHC PHS FWC H(10+)	T HP W TK	PO PH(6)	CM CP	ACS NCS(10+) OCS(10+)	- CV(10+) SP(10+) ST(10+)	BS RS(10+)
71	Chandwana (01308600)	820.7	4,121	639	P(5) C(10+)	PHS H(< 5) MCW(< 5) PHC(< 5)	T HP W TK	PO PH	- CM(10+) CP(< 5)	- ACS(< 5) NCS(10+) OCS(10+)	- CV(10+) SP(10+) ST(10+)	BS RS(10+)
72	Kathla (01308700)	955.5	4,537	583	P(6) S C(10+)	D MCW CWC PHC PHS FWC RMP(2) CHW H(10+)	T HP W TK R	PO PH(17)	CM CP(5-10)	ACS NCS(10+) OCS(10+)	- CV(10+) SP(10+) ST(10+)	BS RS(10+)
73	Bandibar (01308800)	166.9	550	77	P(2) C(10+)	DA CHW H(10+) MCW(10+) PHC(5-10)	HP W TK	PH PO(5-10)	- CM(5-10) CP(10+)	- ACS(5-10) NCS(10+) OCS(10+)	- CV(10+) SP(10+) ST(10+)	BS RS(5-10)
74	Limdabara (01308900)	1,073.9	3,813	534	P(4) S C(10+)	PHS RMP CHW H(10+) MCW(< 5) PHC(< 5)	HP W TK	PH(8) PO(< 5)	- CM(< 5) CP(10+)	- ACS(5-10) NCS(10+) OCS(10+)	- CV(10+) SP(10+) ST(10+)	BS RS(5-10)
75	Uchavaniya (01309000)	1,535.1	6,382	709	P(4) S C(10+)	DA PHS FWC CHW H(10+) MCW(< 5) PHC(< 5)	HP W TK S	PO PH	- CM(< 5) CP(10+)	- ACS(5-10) NCS(10+) OCS(10+)	- CV(10+) SP(10+) ST(10+)	BS RS(5-10)

Village Directory

Land Use (As on 1999)

Approach to Village	Nearest Town & Distance (in km)	Power Supply	News paper/Magazine	Most Important Commodity Manufactured	Land use (i.e. area under different types of land use in hectare)					Name of Village	Serial Number
					Forest	Irrigated (by source)	Unirrigated	Cultivable Waste (including Gauchar and Groves)	Area not available for Cultivation		
14	15	16	17	18	19	20	21	22	23	2	1
PR	Dohad (3)	EA	N M	Tuwer, Udad, Bajri	-	GC(105.0) O(15.0) T(120.0)	65.3	60.3	13.1	Nani Kharaj	67
PR MR	Dohad (9)	EA	N	Wheat, Paddy, Tuwer	-	GC(285.0) W(10.0) T(295.0)	43.0	80.9	12.8	Borkheda	68
PR MR FP	Dohad (13)	EA	N M	Wheat, Paddy, Tuwer	-	GC(305.0) W(2.0) TK(10.0) T(317.0)	124.7	18.0	91.9	Lilar	69
PR MR FP	Dohad (12)	EA	N M	Maize, Paddy, Vegetables	49.5	W(20.0) WE(40.0) T(60.0)	432.2	34.7	91.2	Katwara	70
PR MR FP	Dohad (11)	EA	-	Maize, Paddy, Jowar	95.0	GC(150.0) TK(35.0) T(185.0)	481.1	10.6	49.0	Chandwana	71
PR	Dohad (17)	EA	N M	Maize, Tuwer, Vegetables	208.4	W(16.0) TK(16.0) R(8.0) O(80.0) T(120.0)	312.4	10.0	304.7	Kathla	72
PR	Dohad (22)	EA	-	Wheat, Udad, Tuwer	34.8	W(6.0) O(6.0) T(12.0)	84.0	22.2	14.0	Bandibar	73
PR MR	Dohad (28)	EA	-	Paddy, Wheat, Udad	68.1	W(25.0) TK(30.0) T(55.0)	795.2	92.7	62.9	Limdabara	74
PR MR	Dohad (30)	EA	N	Wheat, Tuwer, Maize	486.1	W(20.0) TK(100.0) T(120.0)	873.7	10.3	45.0	Uchavaniya	75

Census of India 2001 - Amenities and

Serial Number	Name of Village & Location Code	Total Area of the Village (in Hectare)	Total Population (2001 Census)	Number of Households (2001 Census)	Amenities available (if not available within the village, a dash (-) is shown in the column and next to it in brackets the distance in broad ranges viz.< 5 kms., 5-10 kms. and 10+ kms of the nearest place where the facility is available is given)							
					Educational	Medical	Drinking Water	Post, Telegraph and Telephone	Commercial and Co-operative Banks	Agricultural, Non-Agricultural and other Credit Societies	Recreational & Cultural Facilities (Cinema/ Video Hall, Sports Club, Stadium/Auditorium)	Communications (Bus Service, Railway Station, Waterway)
1	2	3	4	5	6	7	8	9	10	11	12	13
76	Varvada (01309100)	480.9	2,925	335	P(3) C(10+)	CHW H(10+) MCW(< 5) PHC(< 5)	HP W TK	- PO(< 5) PH(< 5)	- CM(< 5) CP(< 5)	- ACS(< 5) NCS(10+) OCS(10+)	- CV(10+) SP(10+) ST(10+)	BS RS(5-10)
77	Khangela (01309200)	1,820.5	9,088	1,067	P(3) C(10+)	PHS CHW H(10+) MCW(< 5) PHC(< 5)	HP W TK	PO PH	- CM(< 5) CP(< 5)	- ACS(< 5) NCS(< 5) OCS(< 5)	- CV(10+) SP(10+) ST(10+)	BS RS(5-10)
78	Bhutodi (01309300)	525.7	2,376	318	P(3) C(10+)	CHW H(10+) MCW(10+) PHC(10+)	HP W TK	- PO(< 5) PH(10+)	- CM(< 5) CP(< 5)	ACS NCS(10+) OCS(10+)	- CV(10+) SP(10+) ST(10+)	BS RS(10+)
79	Dasla (01309400)	841.6	5,827	743	P(2) C(10+)	PHS CHW H(< 5) MCW(< 5) PHC(< 5)	T HP W TK C	PO PH(2)	- CM(< 5) CP(< 5)	ACS NCS(10+) OCS(10+)	- CV(10+) SP(10+) ST(10+)	BS RS(10+)
80	Nani Lachheli (01309500)	418.0	2,038	231	P(2) C(10+)	CHW H(10+) MCW(< 5) PHC(< 5)	HP W TK	- PO(10+) PH(< 5)	- CM(< 5) CP(< 5)	ACS NCS(10+) OCS(10+)	- CV(10+) SP(10+) ST(10+)	BS RS(10+)
81	Moti Lachheli (01309600)	265.1	1,770	263	P(3) C(10+)	CHW H(10+) MCW(< 5) PHC(< 5)	HP W TK	PO PH(10+)	- CM(10+) CP(< 5)	- ACS(< 5) NCS(< 5) OCS(10+)	- CV(10+) SP(10+) ST(10+)	BS RS(10+)
82	Vankiya (01309700)	292.3	1,920	202	P(2) C(10+)	CHW H(10+) MCW(< 5) PHC(< 5)	HP W TK	- PO(10+) PH(10+)	- CM(< 5) CP(< 5)	ACS NCS(10+) OCS(10+)	- CV(10+) SP(10+) ST(10+)	BS RS(10+)
83	Simaliya Khurd (01309800)	478.9	3,111	392	P(3) C(10+)	DA PHS CHW H(10+) MCW(< 5) PHC(< 5)	HP W TK	PO PH(2)	- CM(5-10) CP(5-10)	- ACS(< 5) NCS(10+) OCS(10+)	- CV(10+) SP(10+) ST(10+)	BS RS(10+)
84	Khapariya (01309900)	248.2	1,711	209	P(2) C(10+)	CHW H(10+) MCW(< 5) PHC(< 5)	HP W TK	- PO(10+) PH(10+)	- CM(< 5) CP(< 5)	- ACS(< 5) NCS(10+) OCS(10+)	- CV(10+) SP(10+) ST(10+)	BS RS(10+)
85	Agawada (01310000)	1,672.6	7,290	851	P(3) C(10+)	PHS H(10+) MCW(< 5) PHC(< 5)	HP W TK R	PO PH(< 5)	- CM(10+) CP(< 5)	ACS NCS OCS(10+)	- CV(10+) SP(10+) ST(10+)	BS RS(10+)

Village Directory

Land Use (As on 1999)

Approach to Village	Nearest Town & Distance (in km)	Power Supply	News paper/Magazine	Most Important Commodity Manufactured	Land use (i.e. area under different types of land use in hectare)					Name of Village	Serial Number
					Forest	Irrigated (by source)	Unirrigated	Cultivable Waste (including Gauchar and Groves)	Area not available for Cultivation		
14	15	16	17	18	19	20	21	22	23	2	1
PR MR FP	Dohad (20)	EA	N	Paddy, Wheat, Vegetables	20.0	W(5.0) TK(10.0) R(10.0) O(5.0) T(30.0)	281.9	140.4	8.6	Varvada	76
PR MR FP	Dohad (20)	EA	N M	Udad, Wheat, Paddy	-	W(31.5) TW(22.5) TK(30.0) T(84.0)	879.5	318.5	538.5	Khangela	77
PR MR FP	Dohad (14)	EA	-	Maize, Paddy, Bajri	157.0	W(15.0) TK(37.7) T(52.7)	278.4	1.3	36.2	Bhutodi	78
PR MR FP	Dohad (15)	EA	-	Wheat, Maize, Udad	-	GC(50.0) W(10.0) TK(10.0) T(70.0)	597.0	18.0	156.6	Dasla	79
MR	Dohad (15)	EA	-	Maize, Paddy, Udad	-	W(25.0) TK(25.0) T(50.0)	284.2	55.6	28.3	Nani Lachheli	80
PR MR FP	Dohad (15)	EA	N M	Udad, Tuwer, Wheat	-	W(4.0) TK(5.0) T(9.0)	201.0	24.6	30.5	Moti Lachheli	81
PR MR FP	Dohad (16)	EA	-	Wheat, Maize, Paddy	-	W(25.0) WE(15.0) T(40.0)	159.0	60.1	33.3	Vankiya	82
PR MR FP	Dohad (15)	EA	-	Wheat, Maize, Udad	-	W(15.0) TK(10.0) O(5.0) T(30.0)	339.7	49.9	59.3	Simaliya Khurd	83
PR MR FP	Dohad (16)	EA	-	Wheat, Maize, Udad	-	W(5.0) TK(1.0) T(6.0)	188.2	11.2	42.7	Khapariya	84
PR MR FP	Dohad (18)	EA	N M	Maize, Paddy, Wheat	255.0	GC(30.0) W(15.0) TK(40.0) T(85.0)	1,082.5	73.4	176.7	Agawada	85

Census of India 2001 -

Amenities and

Serial Number	Name of Village & Location Code	Total Area of the Village (in Hectare)	Total Population (2001 Census)	Number of Households (2001 Census)	Amenities available (if not available within the village, a dash (-) is shown in the column and next to it in brackets the distance in broad ranges viz.< 5 kms., 5-10 kms. and 10+ kms of the nearest place where the facility is available is given)							
					Educational	Medical	Drinking Water	Post, Telegraph and Telephone	Commercial and Co-operative Banks	Agricultural, Non-Agricultural and other Credit Societies	Recreational & Cultural Facilities (Cinema/ Video Hall, Sports Club, Stadium/Auditorium)	Communications (Bus Service, Railway Station, Waterway)
1	2	3	4	5	6	7	8	9	10	11	12	13
	Block Total	**57,985.0**	**256,458**	**35,036**	**P(223) S(22) PUC(2) Tr AC O**	**D DA(4) MCW(8) CWC(4) HC PHC(7) PHS(44) FWC(19) NH(4) RMP(7) CHW(66)**	**T(14) W(85) TK(70) HP(85) TW(2) R(33) C(24) L(7) S(4) O(3)**	**PO(37) PH(100)**	**CM(3) CP(3)**	**ACS(35) NCS OCS(2)**		**BS(79) RS(6)**

Village Directory

Land Use (As on 1999)

Approach to Village	Nearest Town & Distance (in km)	Power Supply	News paper/Magazine	Most Important Commodity Manufactured	Land use (i.e. area under different types of land use in hectare)					Name of Village	Serial Number
					Forest	Irrigated (by source)	Unirrigated	Cultivable Waste (including Gauchar and Groves)	Area not available for Cultivation		
14	15	16	17	18	19	20	21	22	23	2	1
PR(79) **MR(78)** **FP(71)**		**ED(5)** **EA(80)**	**N(41)** **M(24)**		**11,137.9**	**GC(4,496.3)** **W(1,612.5)** **WE(265.0)** **TW(22.5)** **TK(1,353.6)** **R(479.8)** **O(392.0)** **T(8,621.8)**	**26,786.6**	**3,908.5**	**7,530.3**		

GUJARAT
TALUKA GARBADA
DISTRICT DOHAD

2 0 2 4 Kilometers

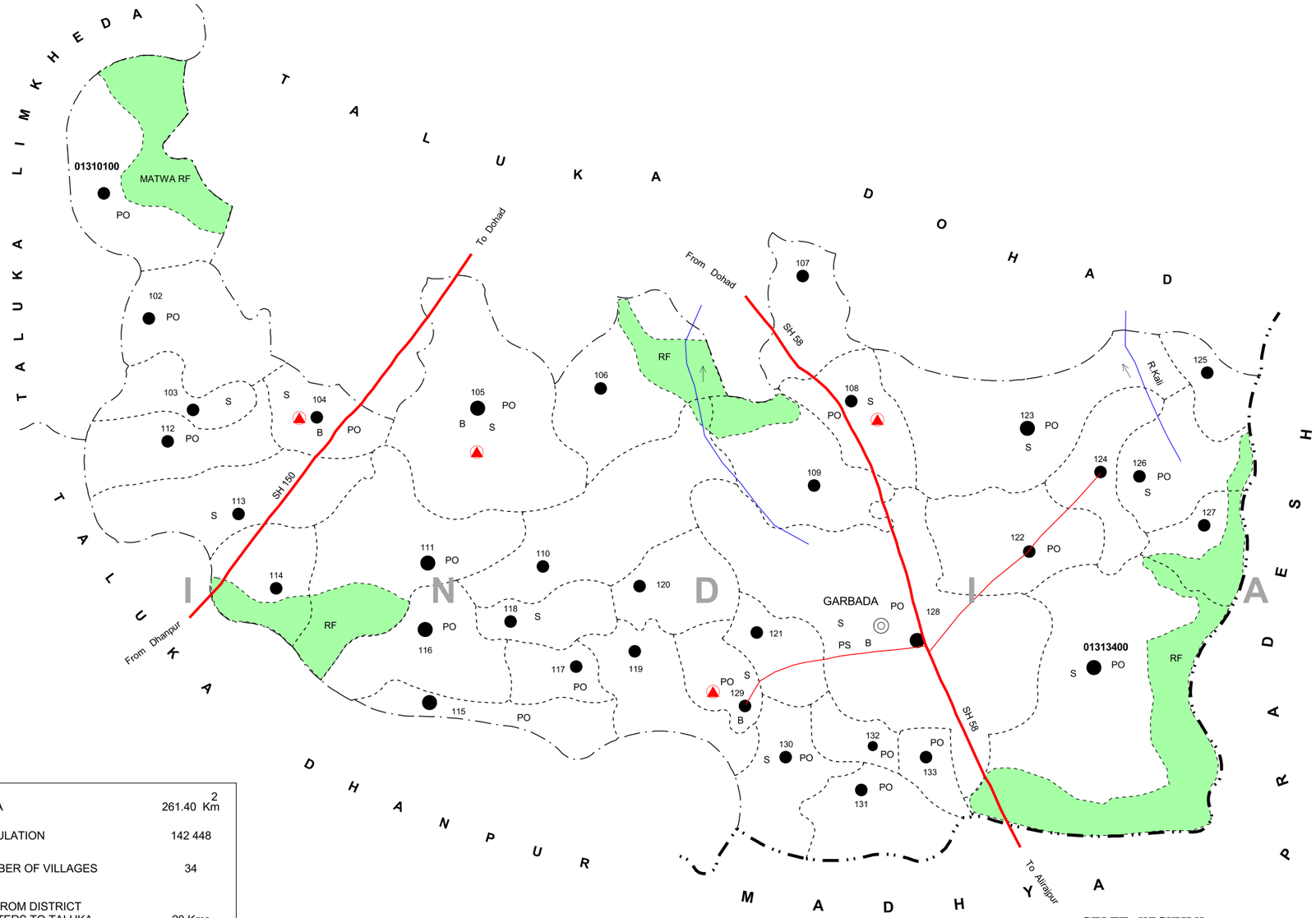



TOTAL AREA	261.40 Km^2
TOTAL POPULATION	142 448
TOTAL NUMBER OF VILLAGES	34
DISTANCE FROM DISTRICT HEADQUARTERS TO TALUKA	20 Kms

BOUNDARY, STATE ... ...
" TALUKA ... ...
" VILLAGE WITH PERMANENT LOCATION CODE NUMBER... ... 01310100
" FOREST-RESERVED WITH NAME... ... ... MATWA RF
HEADQUARTERS : TALUKA ... ...
POPULATION SIZE CLASS OF VILLAGES : 500-999, 1000-4999, 5000 AND ABOVE ... ...

STATE HIGHWAY ... ... SH 58
IMPORTANT METALLED ROADS ... ...
RIVER AND STREAM... ... ...
POST OFFICE .. .. PO
HIGH SCHOOL/SENIOR SECONDARY SCHOOL.. ... ... S
POLICE STATION ... ... PS
PRIMARY HEALTH CENTRE ... ...
BANK... ... ... B

C .D. BLOCK BOUNDARY OF GARBADA IS CO-TERMINUS WITH TALUKA BOUNDARY .

RF WHICH COMES UNDER THE VILLEGE, THAT VILLAGE NAME ITSELF IS A RESERVED FOREST NAME.

Based upon Survey of India map with the permission of the Surveyor General of India.

© Government of India, Copyright 2006.

TALUKA / C.D.BLOCK

GARBADA

(C) Alphabetical list of Villages (Taluka : Garbada)

Sl. No.	Name of Village	2001 Census Location Code Number	1991 Census Location Code Number
1	2	3	4
1	Abhlod	01310500	10500
2	Ambli	01311300	11300
3	Bharsada	01311900	11900
4	Bhe	01311500	11500
5	Bhutardi	01313200	13200
6	Boriyala	01312300	12300
7	Chandla	01313000	13000
8	Chharchhoda	01311400	11400
9	Dadur	01311700	11700
10	Devdha	01310700	10700
11	Gangarda	01312400	12400
12	Gangardi	01312900	12900
13	Garbada	01312800	12800
14	Gulbar	01312500	12500
15	Jambua	01312600	12600
16	Jesawada	01310400	10400
17	Matwa	01310100	10100
18	Minakyar	01313100	13100
19	Nadhelav	01311100	11100
20	Nalwai	01312100	12100
21	Nandva	01311800	11800
22	Nelsur	01310300	10300
23	Nimach	01312700	12700
24	Panchwada	01310800	10800
25	Pandadi	01310600	10600
26	Patiya	01311600	11600
27	Patiya Zol	01313300	13300
28	Sahada	01310900	10900
29	Simaliya Bujarg	01312200	12200
30	Tunki Anop	01311000	11000
31	Tunki Vaju	01312000	12000
32	Vadva	01311200	11200
33	Vajelav	01310200	10200
34	Zari Bujarg	01313400	13400

Census of India 2001 - Amenities and

Serial Number	Name of Village & Location Code	Total Area of the Village (in Hectare)	Total Population (2001 Census)	Number of Households (2001 Census)	Amenities available (if not available within the village, a dash (-) is shown in the column and next to it in brackets the distance in broad ranges viz.< 5 kms., 5-10 kms. and 10+ kms of the nearest place where the facility is available is given)							
					Educational	Medical	Drinking Water	Post, Telegraph and Telephone	Commercial and Co-operative Banks	Agricultural, Non-Agricultural and other Credit Societies	Recreational & Cultural Facilities (Cinema/ Video Hall, Sports Club, Stadium/Auditorium)	Communications (Bus Service, Railway Station, Waterway)
1	2	3	4	5	6	7	8	9	10	11	12	13
CD Block: Garbada (0005)												
1	Matwa (01310100)	1,279.0	3,909	523	P(3) C(10+)	PHS CHW H(10+) MCW(< 5) PHC(< 5)	HP W TK	PO PH(2)	- CM(< 5) CP(< 5)	- ACS(< 5) NCS(< 5) OCS(< 5)	- CV(10+) SP(10+) ST(10+)	BS RS(10+)
2	Vajelav (01310200)	682.9	3,677	482	P(5) O C(10+)	PHS CHW H(10+) MCW(< 5) PHC(< 5)	HP W TK	PO PH(2)	- CM(< 5) CP(< 5)	- ACS(< 5) NCS(< 5) OCS(< 5)	- CV(< 5) SP(10+) ST(10+)	BS RS(10+)
3	Nelsur (01310300)	465.6	3,410	446	P(3) S C(10+)	PHS CHW H(10+) MCW(< 5) PHC(< 5)	HP W TK	PH(2) PO(< 5)	- CM(< 5) CP(< 5)	- ACS(< 5) NCS(< 5) OCS(< 5)	- CV(10+) SP(10+) ST(10+)	BS RS(10+)
4	Jesawada (01310400)	356.6	4,198	669	P(3) S PUC C(10+)	H MCW MH PHC PHS FWC TB RMP(2) CHW	T HP W TK S	PO PH(22)	CM CP	ACS NCS OCS	- CV(10+) SP(10+) ST(10+)	BS RS(10+)
5	Abhlod (01310500)	1,594.4	11,637	1,593	P(3) S C(10+)	MCW PHC PHS RMP(2) CHW H(10+)	T HP W TK R C	PO PH(12)	CM CP(< 5)	ACS NCS OCS(< 5)	- CV(10+) SP(10+) ST(10+)	BS RS(10+)
6	Pandadi (01310600)	873.1	3,595	493	P(3) C(10+)	PHS CHW H(10+) MCW(10+) PHC(10+)	HP W TK R S	- PO(< 5) PH(10+)	- CM(< 5) CP(10+)	- ACS(10+) NCS(10+) OCS(10+)	- CV(10+) SP(10+) ST(10+)	BS RS(10+)
7	Devdha (01310700)	540.9	4,336	537	P(3) C(5-10)	PHS CHW H(5-10) MCW(5-10) PHC(5-10)	HP W R C	- PO(< 5) PH(5-10)	- CM(5-10) CP(5-10)	- ACS(< 5) NCS(5-10) OCS(5-10)	- CV(5-10) SP(5-10) ST(5-10)	BS RS(5-10)
8	Panchwada (01310800)	358.4	2,272	352	P(4) S C(5-10)	MCW PHC PHS FWC TB NH CHW H(5-10)	HP W R C S	PO PH(12)	- CM(< 5) CP(< 5)	ACS NCS(< 5) OCS(< 5)	- CV(5-10) SP(5-10) ST(5-10)	BS RS(5-10)

Village Directory

Land Use (As on 1999)

Approach to Village	Nearest Town & Distance (in km)	Power Supply	News paper/Magazine	Most Important Commodity Manufactured	Land use (i.e. area under different types of land use in hectare) Forest	Irrigated (by source)	Unirrigated	Cultivable Waste (including Gauchar and Groves)	Area not available for Cultivation	Name of Village	Serial Number
14	15	16	17	18	19	20	21	22	23	2	1
PR MR FP	Dohad (10)	EA	-	Maize, Wheat, Udad	439.8	W(25.0) TK(50.0) T(75.0)	697.0	29.9	37.4	Matwa	1
PR MR FP	Dohad (25)	EA	-	Maize, Paddy, Wheat	-	W(22.0) TK(25.0) T(47.0)	491.5	126.1	18.3	Vajelav	2
PR MR	Dohad (14)	EA	N	Maize, Paddy, Wheat	-	W(50.0) TK(5.0) R(10.0) T(65.0)	324.5	59.6	16.5	Nelsur	3
PR MR FP	Dohad (14)	EA	N M	Maize, Udad, Tuwer	-	W(25.0) TK(30.0) T(55.0)	255.0	16.0	30.6	Jesawada	4
PR MR FP	Dohad (10)	EA	-	Maize, Paddy, Grams	120.7	GC(112.0) W(100.0) TK(112.0) T(324.0)	814.2	4.6	330.9	Abhlod	5
PR MR FP	Dohad (15)	ED	M	Maize, Wheat, Paddy	120.7	W(45.0) TK(10.0) T(55.0)	361.0	5.5	330.9	Pandadi	6
PR MR FP	Dohad (11)	EA	M	Maize, Bajri, Udad	-	GC(201.7) TK(80.5) T(282.2)	148.7	39.7	70.3	Devdha	7
PR MR FP	Dohad (11)	EA	M	Paddy, Udad, Maize	-	GC(140.5) W(28.6) R(8.0) T(177.1)	140.1	5.5	35.7	Panchwada	8

Census of India 2001 -

Amenities and

Serial Number	Name of Village & Location Code	Total Area of the Village (in Hectare)	Total Population (2001 Census)	Number of Households (2001 Census)	Amenities available (if not available within the village, a dash (-) is shown in the column and next to it in brackets the distance in broad ranges viz.< 5 kms., 5-10 kms. and 10+ kms of the nearest place where the facility is available is given)							
					Educational	Medical	Drinking Water	Post, Telegraph and Telephone	Commercial and Co-operative Banks	Agricultural, Non-Agricultural and other Credit Societies	Recreational & Cultural Facilities (Cinema/ Video Hall, Sports Club, Stadium/Auditorium)	Communications (Bus Service, Railway Station, Waterway)
1	2	3	4	5	6	7	8	9	10	11	12	13
9	Sahada (01310900)	675.6	2,823	404	P(5) C(10+)	PHS CHW H(10+) MCW(< 5) PHC(< 5)	HP W TK C	- PO(< 5) PH(< 5)	- CM(< 5) CP(< 5)	- ACS(< 5) NCS(< 5) OCS(< 5)	- CV(5-10) SP(5-10) ST(5-10)	BS RS(5-10)
10	Tunki Anop (01311000)	365.2	1,281	205	P(3) C(10+)	PHS CHW H(10+) MCW(< 5) PHC(< 5)	T HP W TK R L	PH(2) PO(10+)	- CM(< 5) CP(< 5)	ACS NCS OCS(10+)	- CV(10+) SP(10+) ST(10+)	BS RS(10+)
11	Nadhelav (01311100)	1,289.7	8,019	975	P(2) C(10+)	PHS CHW H(10+) MCW(< 5) PHC(< 5)	HP W TK S	PO PH(5)	- CM(< 5) CP(< 5)	- ACS(< 5) NCS(< 5) OCS(< 5)	- CV(10+) SP(10+) ST(10+)	BS RS(10+)
12	Vadva (01311200)	551.7	3,106	423	P(3) C(10+)	CHW H(10+) MCW(< 5) PHC(< 5)	HP W TK	PO PH(< 5)	- CM(< 5) CP(< 5)	- ACS(< 5) NCS(< 5) OCS(< 5)	- CV(10+) SP(10+) ST(10+)	BS RS(10+)
13	Ambli (01311300)	751.0	4,243	587	P(3) S C(10+)	PHS FWC CHW H(10+) MCW(< 5) PHC(< 5)	HP W TK S	PH(2) PO(< 5)	- CM(< 5) CP(< 5)	- ACS(< 5) NCS(< 5) OCS(< 5)	- CV(10+) SP(10+) ST(10+)	BS RS(10+)
14	Chharchhoda (01311400)	638.7	3,954	440	P(4) C(10+)	PHS CHW H(10+) MCW(< 5) PHC(< 5)	HP W TK S	- PO(< 5) PH(< 5)	- CM(< 5) CP(< 5)	- ACS(< 5) NCS(< 5) OCS(< 5)	- CV(10+) SP(10+) ST(10+)	BS RS(10+)
15	Bhe (01311500)	1,092.1	5,619	703	P(3) C(10+)	PHS CHW H(10+) MCW(< 5) PHC(< 5)	HP W TK R S	PO PH(9)	- CM(< 5) CP(< 5)	- ACS(< 5) NCS(10+) OCS(10+)	- CV(10+) SP(10+) ST(10+)	BS RS(10+)
16	Patiya (01311600)	584.8	5,301	651	P(3) C(10+)	PHS CHW H(10+) MCW(5-10) PHC(5-10)	HP W TK S	PO PH(3)	- CM(< 5) CP(< 5)	- ACS(< 5) NCS(10+) OCS(10+)	- CV(10+) SP(10+) ST(10+)	BS RS(10+)
17	Dadur (01311700)	253.5	1,528	271	P C(10+)	PHS FWC CHW H(10+) MCW(< 5) PHC(< 5)	HP W R	PO PH(< 5)	- CM(< 5) CP(10+)	- ACS(< 5) NCS(10+) OCS(10+)	- CV(10+) SP(10+) ST(10+)	BS RS(10+)

Village Directory

Land Use (As on 1999)

Approach to Village	Nearest Town & Distance (in km)	Power Supply	News paper/Magazine	Most Important Commodity Manufactured	Land use (i.e. area under different types of land use in hectare) Forest	Irrigated (by source)	Unirrigated	Cultivable Waste (including Gauchar and Groves)	Area not available for Cultivation	Name of Village	Serial Number
14	15	16	17	18	19	20	21	22	23	2	1
PR MR FP	Dohad (11)	EA	M	Wheat, Grams, Maize	205.2	GC(62.7) TK(31.1) R(31.1) T(124.9)	161.1	20.0	164.4	Sahada	9
PR MR FP	Dohad (11)	EA	N M	Maize, Bajri, Udad	-	W(30.0) TK(25.0) T(55.0)	138.7	-	171.5	Tunki Anop	10
PR MR FP	Dohad (16)	EA	-	Maize, Paddy, Tuwer	267.5	W(50.0) TK(50.0) O(20.0) T(120.0)	763.3	18.1	120.8	Nadhelav	11
PR MR	Dohad (14)	EA	N	Maize, Paddy, Wheat	206.3	WE(10.0) TK(5.0) R(5.0) T(20.0)	304.7	6.5	14.2	Vadva	12
PR MR FP	Dohad (14)	EA	-	Maize, Udad, Jowar	254.4	W(100.0) TK(70.0) T(170.0)	259.0	26.3	41.4	Ambli	13
PR MR FP	Dohad (18)	EA	-	Maize, Tuwer, Paddy	188.5	W(50.0) TK(50.0) O(20.0) T(120.0)	254.0	41.6	34.7	Chharchhoda	14
PR MR FP	Dohad (25)	EA	M	Maize, Wheat, Paddy	518.4	GC(20.1) TK(19.3) T(39.4)	454.6	55.2	24.5	Bhe	15
PR MR FP	Dohad (33)	EA	M	Maize, Udad, Jowar	114.3	W(10.0) TK(28.3) R(14.2) T(52.5)	335.5	6.7	75.8	Patiya	16
PR MR FP	Dohad (30)	EA	M	Wheat, Maize, Paddy	-	GC(20.5) R(15.2) T(35.7)	187.3	5.8	24.7	Dadur	17

Census of India 2001 -

Amenities and

Serial Number	Name of Village & Location Code	Total Area of the Village (in Hectare)	Total Population (2001 Census)	Number of Households (2001 Census)	Amenities available (if not available within the village, a dash (-) is shown in the column and next to it in brackets the distance in broad ranges viz.< 5 kms., 5-10 kms. and 10+ kms of the nearest place where the facility is available is given)							
					Educational	Medical	Drinking Water	Post, Telegraph and Telephone	Commercial and Co-operative Banks	Agricultural, Non-Agricultural and other Credit Societies	Recreational & Cultural Facilities (Cinema/ Video Hall, Sports Club, Stadium/Auditorium)	Communications (Bus Service, Railway Station, Waterway)
1	2	3	4	5	6	7	8	9	10	11	12	13
18	Nandva (01311800)	292.7	1,789	264	P(2) S C(10+)	PHS CHW H(10+) MCW(5-10) PHC(5-10)	T HP W TK R L	PH(2) PO(5-10)	- CM(< 5) CP(< 5)	NCS ACS(< 5) OCS(10+)	- CV(5-10) SP(10+) ST(10+)	BS RS(10+)
19	Bharsada (01311900)	620.1	2,932	447	P(3) AC C(10+)	PHS CHW H(10+) MCW(< 5) PHC(< 5)	T HP W TK R	- PO(< 5) PH(< 5)	- CM(< 5) CP(< 5)	- ACS(< 5) NCS(< 5) OCS(10+)	- CV(10+) SP(10+) ST(10+)	- BS(< 5) RS(10+)
20	Tunki Vaju (01312000)	1,404.6	4,731	692	P(4) C(10+)	DA PHS CHW H(10+) MCW(5-10) PHC(5-10)	T HP W TK R L	PH(2) PO(5-10)	- CM(5-10) CP(5-10)	ACS NCS OCS(5-10)	- CV(5-10) SP(10+) ST(10+)	BS RS(10+)
21	Nalwai (01312100)	367.3	2,852	416	P(3) O C(10+)	PHS CHW H(10+) MCW(5-10) PHC(5-10)	T HP W TK R	- PO(5-10) PH(5-10)	- CM(< 5) CP(< 5)	- ACS(< 5) NCS(< 5) OCS(< 5)	- CV(5-10) SP(10+) ST(10+)	BS RS(10+)
22	Simaliya Bujarg (01312200)	878.7	4,090	514	P(3) C(10+)	PHS CHW H(10+) MCW(< 5) PHC(< 5)	HP W TK R C	PO PH(< 5)	- CM(< 5) CP(< 5)	- ACS(< 5) NCS(< 5) OCS(< 5)	- CV(< 5) SP(10+) ST(10+)	BS RS(10+)
23	Boriyala (01312300)	1,320.6	5,437	807	P(5) S C(10+)	PHS CHW H(10+) MCW(< 5) PHC(< 5)	T HP W TK R C	PO PH(2)	- CM(10+) CP(10+)	- ACS(< 5) NCS(< 5) OCS(< 5)	- CV(< 5) SP(10+) ST(10+)	BS RS(10+)
24	Gangarda (01312400)	588.3	3,615	470	P(3) C(10+)	DA PHS FWC CHW H(10+) MCW(< 5) PHC(< 5)	T HP W TK R C	- PO(< 5) PH(< 5)	- CM(< 5) CP(< 5)	NCS ACS(< 5) OCS(< 5)	- CV(< 5) SP(10+) ST(10+)	BS RS(10+)
25	Gulbar (01312500)	302.1	3,045	376	P(2) C(10+)	CHW H(10+) MCW(5-10) PHC(10+)	HP W TK R	- PO(< 5) PH(10+)	- CM(10+) CP(10+)	- ACS(< 5) NCS(< 5) OCS(10+)	- CV(10+) SP(10+) ST(10+)	BS RS(10+)

Village Directory

Land Use (As on 1999)

Approach to Village	Nearest Town & Distance (in km)	Power Supply	News paper/Magazine	Most Important Commodity Manufactured	Land use (i.e. area under different types of land use in hectare) Forest	Irrigated (by source)	Unirrigated	Cultivable Waste (including Gauchar and Groves)	Area not available for Cultivation	Name of Village	Serial Number
14	15	16	17	18	19	20	21	22	23	2	1
PR MR FP	Dohad (24)	EA	-	Wheat, Grams, Paddy	-	W(10.0) TK(15.0) T(25.0)	201.5	5.6	60.6	Nandva	18
PR MR FP	Dohad (24)	EA	N M	Maize, Paddy, Wheat	-	W(20.0) T(20.0)	556.7	10.1	33.2	Bharsada	19
PR MR FP	Dohad (21)	EA	N M	Maize, Tuwer, Paddy	211.8	W(50.0) TK(20.0) T(70.0)	488.5	21.2	613.1	Tunki Vaju	20
PR MR FP	Dohad (21)	EA	N M	Maize, Paddy, Wheat	-	W(20.0) T(20.0)	295.9	3.2	48.2	Nalwai	21
PR MR FP	Dohad (16)	EA	-	Maize, Tuwer, Paddy	-	GC(70.0) W(50.0) TK(80.0) T(200.0)	319.1	212.3	147.3	Simaliya Bujarg	22
PR MR FP	Dohad (16)	EA	N	Wheat, Grams, Tuwer	22.8	GC(20.0) W(10.0) T(30.0)	964.6	78.0	225.2	Boriyala	23
PR MR FP	Dohad (22)	EA	-	Wheat, Grams, Maize	-	GC(200.0) TK(50.0) R(50.0) T(300.0)	261.9	15.0	11.4	Gangarda	24
PR MR FP	Dohad (30)	EA	M	Maize, Paddy, Wheat	-	W(50.0) TWE(10.0) T(60.0)	69.5	4.0	168.7	Gulbar	25

Census of India 2001 -

Amenities and

Serial Number	Name of Village & Location Code	Total Area of the Village (in Hectare)	Total Population (2001 Census)	Number of Households (2001 Census)	Amenities available (if not available within the village, a dash (-) is shown in the column and next to it in brackets the distance in broad ranges viz.< 5 kms., 5-10 kms. and 10+ kms of the nearest place where the facility is available is given)							
					Educational	Medical	Drinking Water	Post, Telegraph and Telephone	Commercial and Co-operative Banks	Agricultural, Non-Agricultural and other Credit Societies	Recreational & Cultural Facilities (Cinema/ Video Hall, Sports Club, Stadium/Auditorium)	Communications (Bus Service, Railway Station, Waterway)
1	2	3	4	5	6	7	8	9	10	11	12	13
26	Jambua (01312600)	575.4	2,342	338	P(2) S C(10+)	PHS CHW H(10+) MCW(< 5) PHC(10+)	T HP W TK R	PO PH	- CM(5-10) CP(5-10)	- ACS(10+) NCS(10+) OCS(10+)	- CV(5-10) SP(10+) ST(10+)	BS RS(10+)
27	Nimach (01312700)	523.0	1,943	264	P(3) C(10+)	CHW H(10+) MCW(10+) PHC(10+)	HP W TK	- PO(< 5) PH(10+)	- CM(10+) CP(10+)	- ACS(10+) NCS(10+) OCS(10+)	- CV(10+) SP(10+) ST(10+)	BS RS(10+)
28	Garbada (01312800)	2,279.9	16,877	2,487	P(3) S(2) PUC C(10+)	H MH HC PHS RMP(4) O MCW(< 5) PHC(< 5)	T HP W TK R C	PO PTO PH(72)	CM CP	ACS NCS OCS	CV SP(10+) ST(10+)	BS RS(10+)
29	Gangardi (01312900)	218.7	2,234	399	P(5) S PUC C(10+)	MCW MH CWC(2) HC PHC PHS FWC RMP(2) CHW H(10+)	T HP W TK R	PO PH(29)	CM CP(< 5)	ACS NCS OCS(< 5)	- CV(< 5) SP(10+) ST(10+)	BS RS(10+)
30	Chandla (01313000)	695.9	2,992	460	P(2) S C(10+)	PHS CHW H(10+) MCW(10+) PHC(< 5)	T HP W TK C S	PO PH(3)	- CM(< 5) CP(< 5)	- ACS(< 5) NCS(< 5) OCS(< 5)	- CV(< 5) SP(10+) ST(10+)	BS RS(10+)
31	Minakyar (01313100)	603.7	3,127	395	P C(10+)	DA PHS CHW H(10+) MCW(10+) PHC(< 5)	HP W TK R C S	PO PH(2)	- CM(< 5) CP(< 5)	- ACS(< 5) NCS(< 5) OCS(< 5)	- CV(< 5) SP(10+) ST(10+)	BS RS(10+)

Village Directory

Land Use (As on 1999)

Approach to Village	Nearest Town & Distance (in km)	Power Supply	News paper/Magazine	Most Important Commodity Manufactured	Land use (i.e. area under different types of land use in hectare) Forest	Irrigated (by source)	Unirrigated	Cultivable Waste (including Gauchar and Groves)	Area not available for Cultivation	Name of Village	Serial Number
14	15	16	17	18	19	20	21	22	23	2	1
PR MR FP	Dohad (26)	EA	M	Maize, Paddy, Wheat	93.3	WE(10.0) R(17.8) T(27.8)	324.8	77.0	52.5	Jambua	26
PR MR FP	Dohad (26)	EA	M	Maize, Paddy, Wheat	293.0	W(10.9) TK(10.1) T(21.0)	186.6	4.4	18.0	Nimach	27
PR MR FP NR	Dohad (19)	EA	N M	Maize, Wheat, Grams	-	GC(57.0) R(11.0) T(68.0)	1,707.0	37.9	467.0	Garbada	28
PR MR FP	Dohad (24)	EA	N M	Maize, Paddy, Wheat	-	W(24.0) TK(4.0) T(28.0)	161.1	3.8	25.8	Gangardi	29
PR MR FP	Dohad (22)	EA	-	Maize, Bajri, Jowar	222.0	GC(255.0) W(78.0) T(333.0)	68.0	15.5	57.4	Chandla	30
PR MR FP	Dohad (22)	EA	-	Maize, Jowar, Udad	213.0	GC(210.0) W(30.0) T(240.0)	61.6	-	89.1	Minakyar	31

Census of India 2001 -

Amenities and

Serial Number	Name of Village & Location Code	Total Area of the Village (in Hectare)	Total Population (2001 Census)	Number of Households (2001 Census)	Amenities available (if not available within the village, a dash (-) is shown in the column and next to it in brackets the distance in broad ranges viz.< 5 kms., 5-10 kms. and 10+ kms of the nearest place where the facility is available is given)							
					Educational	Medical	Drinking Water	Post, Telegraph and Telephone	Commercial and Co-operative Banks	Agricultural, Non-Agricultural and other Credit Societies	Recreational & Cultural Facilities (Cinema/ Video Hall, Sports Club, Stadium/Auditorium)	Communications (Bus Service, Railway Station, Waterway)
1	2	3	4	5	6	7	8	9	10	11	12	13
32	Bhutardi (01313200)	144.4	789	123	P O C(10+)	PHS RMP CHW H(10+) MCW(10+) PHC(< 5)	HP W R C S	PO PH(4)	- CM(< 5) CP(< 5)	- ACS(< 5) NCS(< 5) OCS(< 5)	- CV(< 5) SP(10+) ST(10+)	- BS(< 5) RS(10+)
33	Patiya Zol (01313300)	269.4	1,188	189	P(2) C(10+)	RMP CHW H(10+) MCW(10+) PHC(< 5)	HP W TK S	PO PH(5)	- CM(< 5) CP(< 5)	- ACS(< 5) NCS(< 5) OCS(< 5)	- CV(< 5) SP(10+) ST(10+)	BS RS(10+)
34	Zari Bujarg (01313400)	2,702.4	9,557	1,259	P(2) S C(10+)	PHS FWC H(< 5) MCW(< 5) PHC(< 5)	HP W TK R	PO PH(3)	- CM(< 5) CP(< 5)	- ACS(< 5) NCS(< 5) OCS(< 5)	- CV(< 5) SP(10+) ST(10+)	BS RS(10+)
	Block Total	**26,140.2**	**142,448**	**19,654**	**P(100) S(13) PUC(3) AC O(3)**	**H(2) DA(3) MCW(4) MH(3) CWC(2) HC(2) PHC(4) PHS(30) FWC(7) TB(2) NH RMP(12) CHW(32) O**	**T(13) W(34) TK(30) HP(34) R(21) C(11) L(10) S(12)**	**PO(20) PTO PH(198)**	**CM(4) CP(2)**	**ACS(7) NCS(8) OCS(2)**	**CV**	**BS(32)**

Village Directory

Land Use (As on 1999)

Approach to Village	Nearest Town & Distance (in km)	Power Supply	News paper/Magazine	Most Important Commodity Manufactured	Land use (i.e. area under different types of land use in hectare) Forest	Irrigated (by source)	Unirrigated	Cultivable Waste (including Gauchar and Groves)	Area not available for Cultivation	Name of Village	Serial Number
14	15	16	17	18	19	20	21	22	23	2	1
PR MR FP	Dohad (22)	EA	-	Maize, Paddy, Tuwer	-	GC(21.0) T(21.0)	80.0	8.0	35.4	Bhutardi	32
PR MR FP	Dohad (22)	EA	-	Maize, Tuwer, Paddy	87.0	GC(50.0) W(10.0) T(60.0)	47.7	5.2	69.5	Patiya Zol	33
PR MR FP	Dohad (24)	EA	N M	Wheat, Maize, Jowar	957.3	W(100.0) TK(100.0) R(50.0) T(250.0)	1,346.2	33.0	115.9	Zari Bujarg	34
PR(34) MR(34) FP(32) NR		**ED EA(33)**	**N(11) M(18)**		**4,536.0**	**GC(1,440.5) W(998.5) WE(20.0) TWE(10.0) TK(870.3) R(212.2) O(40.0) T(3,591.6)**	**13,230.8**	**1,001.3**	**3,780.6**		

GUJARAT

TALUKA DEVGAD BARIA

DISTRICT DOHAD

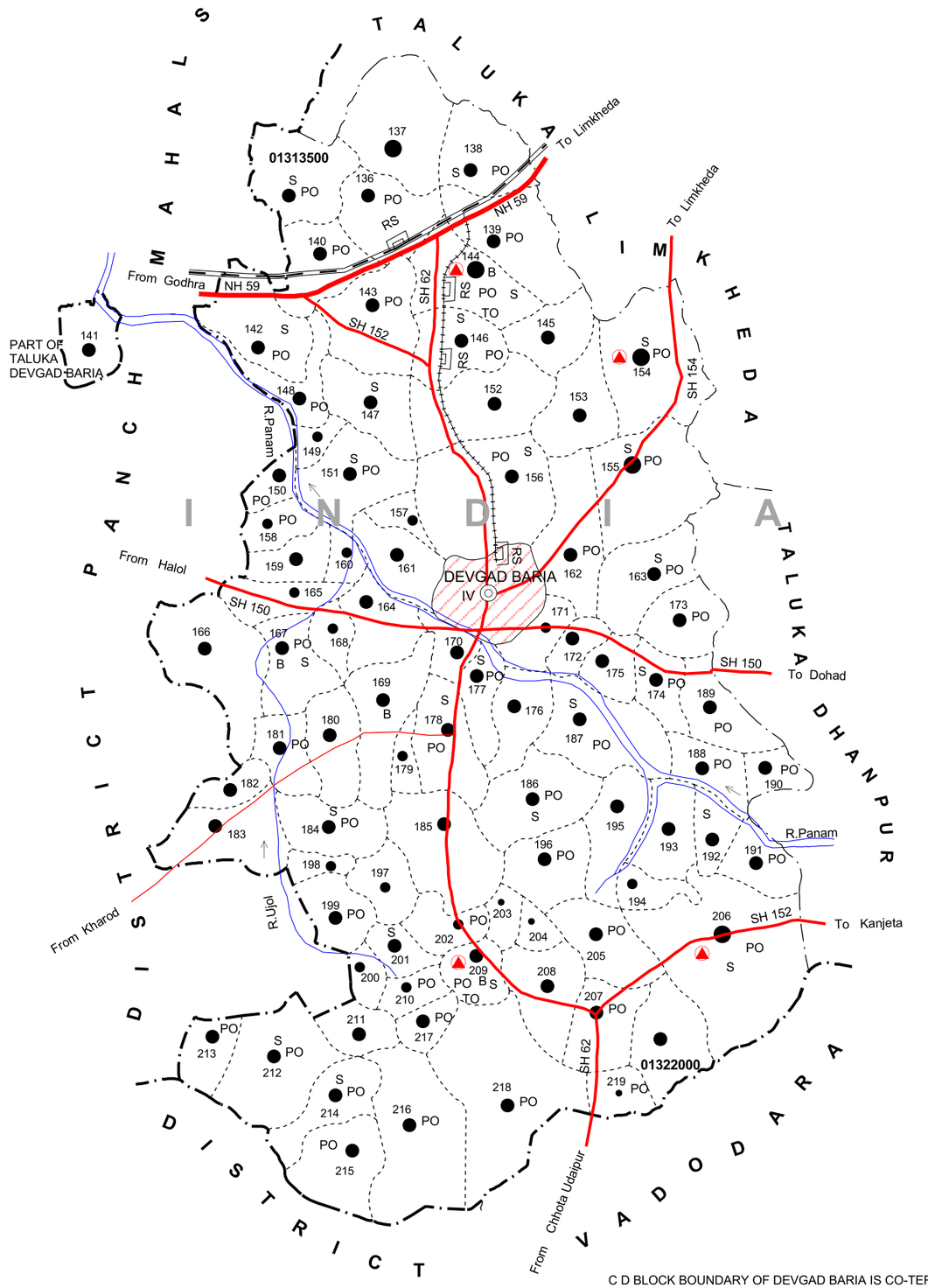

C D BLOCK BOUNDARY OF DEVGAD BARIA IS CO-TERMINUS WITH TALUKA BOUNDARY EXCLUDING STATUTORY TOWN.

TALUKA DEVGAD BARIA

CHANGE IN JURISDICTION 1991-01

5 0 5 Kilometers



BOUNDARY , DISTRICT

" TALUKA

AREA LOST TO TALUKA GODHRA OF DISTRICT PANCH MAHALS

AREA LOST TO NEWLY CREATED TALUKA GHOGHAMBA OF DISTRICT PANCH MAHALS

2 0 2 4 6 Kilometers

TOTAL AREA	585.07 Km^2
TOTAL POPULATION	208 198
TOTAL NUMBER OF VILLAGES	86
TOTAL NUMBER OF TOWN	1
DISTANCE FROM DISTRICT HEADQUARTERS TO TALUKA	55 Kms

BOUNDARY, DISTRICT.. ... ...

'' TALUKA ... ...

'' VILLAGE WITH PERMANENT LOCATION CODE NUMBER... ...

HEADQUARTERS : TALUKA ... ...

POPULATION SIZE CLASS OF VILLAGES : 200-499,500-999, 1000-4999, 5000 AND ABOVE ... ...

URBAN AREA WITH LOCATION CODE NAME... ... ...

NATIONAL HIGHWAY... ... ...

STATE HIGHWAY ... ...

IMPORTANT METALLED ROADS ... ...

RAILWAY LINE WITH STATION, BROAD GAUGE ... ...

RAILWAY LINE WITH STATION , NARROW GAUGE... ... ...

RIVER AND STREAM... ... ...

POST OFFICE / TELEGRAPH OFFICE ... ...

HIGH SCHOOL/SENIOR SECONDARY SCHOOL.. ... ...

PRIMARY HEALTH CENTRE ... ...

BANK... ... ...

01313500

IV DEVGAD BARIA

NH 59

SH 150

RS

RS

PO / TO

S

B

Based upon Survey of India map with the permission of the Surveyor General of India.

© Government of India, Copyright 2006.

TALUKA / C.D.BLOCK

DEVGADBARIA

(C) Alphabetical list of Villages (Taluka : Devgadbaria)

Sl. No.	Name of Village	2001 Census Location Code Number	1991 Census Location Code Number
1	2	3	4
1	Abhlod	01316500	16500
2	Amblipani Chhotra	01321500	21500
3	Amli Zoz	01320400	20400
4	Ankali	01318500	18500
5	Antela	01315400	15400
6	Asayadi	01314000	14000
7	Baina	01318700	18700
8	Bamroli	01317800	17800
9	Bamroli Mavuda	01317900	17900
10	Bara	01321300	21300
11	Bhadbha	01316800	16800
12	Bhathwada	01314200	14200
13	Bhular	01315300	15300
14	Bhut Pagalan	01319700	19700
15	Bhuval	01316400	16400
16	Biliya	01315800	15800
17	Chenpur	01315100	15100
18	Chhasiya (Sadadiya)	01321600	21600
19	Dabhva (Sagtala)	01320900	20900
20	Dangariya	01315600	15600
21	Degavada	01317400	17400
22	Diviya	01321900	21900
23	Dudhiya	01318400	18400
24	Dukhali	01317200	17200
25	Fangiya	01320700	20700
26	Gamdi	01314100	14100
27	Guna	01313700	13700
28	Hindoliya	01314500	14500
29	Jambusar	01319000	19000
30	Jhab (Sagtala)	01319600	19600
31	Juna Bariya	01317700	17700
32	Juni Bedi	01321700	21700
33	Kakalpur	01318200	18200
34	Kali Dungari	01316700	16700
35	Kalia Kuwa	01320300	20300
36	Kaliya Kota	01314700	14700
37	Keliya	01318900	18900
38	Kelkuva	01321200	21200
39	Khandaniya	01320200	20200
40	Kolina Punvala	01317100	17100
41	Koyada	01315700	15700
42	Kuva	01318600	18600
43	Lavariya	01318300	18300
44	Madav	01320800	20800
45	Megha Muvadi	01315000	15000
46	Mendra	01317000	17000
47	Moti Khajuri	01316300	16300
48	Moti Magoi	01319900	19900
49	Moti Zari	01314600	14600
50	Nadatod	01320500	20500
51	Nagvav	01319200	19200
52	Nani Khajuri	01317300	17300
53	Nani Magoi	01319800	19800
54	Nani Zari	01315200	15200
55	Nathudi	01314900	14900
56	Navi Bedi	01321000	21000
57	Panchela	01313900	13900
58	Pani Vagan	01320000	20000
59	Piplod	01314400	14400
60	Rama	01314800	14800
61	Rampura Devi	01321400	21400
62	Ranipura (Ratadiya)	01315900	15900
63	Ratadiya	01316000	16000
64	Rathva Muvada	01321100	21100
65	Rebari	01314300	14300
66	Redhana	01319500	19500
67	Ruvabari	01315500	15500
68	Sagarama	01316600	16600
69	Sagtala	01321800	21800
70	Saliya	01313600	13600
71	Satkunda	01320100	20100
72	Sevaniya	01320600	20600
73	Simlaghasi	01319300	19300
74	Singedi	01316900	16900
75	Singor	01318000	18000
76	Tidki	01317600	17600
77	Timarva	01319400	19400
78	Toyani	01313800	13800
79	Uchvan	01316100	16100
80	Udhavala	01316200	16200
81	Vadbhet	01319100	19100
82	Vadodar	01313500	13500
83	Vandar	01318800	18800
84	Virol	01318100	18100
85	Zabiya	01317500	17500
86	Zamran	01322000	22000

Census of India 2001 - Amenities and

Serial Number	Name of Village & Location Code	Total Area of the Village (in Hectare)	Total Population (2001 Census)	Number of Households (2001 Census)	Amenities available (if not available within the village, a dash (-) is shown in the column and next to it in brackets the distance in broad ranges viz.< 5 kms., 5-10 kms. and 10+ kms of the nearest place where the facility is available is given)							
					Educational	Medical	Drinking Water	Post, Telegraph and Telephone	Commercial and Co-operative Banks	Agricultural, Non-Agricultural and other Credit Societies	Recreational & Cultural Facilities (Cinema/ Video Hall, Sports Club, Stadium/Auditorium)	Communications (Bus Service, Railway Station, Waterway)
1	2	3	4	5	6	7	8	9	10	11	12	13
CD Block: Devgadbaria (0006)												
1	Vadodar (01313500)	661.4	2,219	334	P(2) S C(10+)	PHS FWC H(10+) MCW(10+) PHC(10+)	W TK R	PO PH(< 5)	- CM(10+) CP(10+)	- ACS(5-10) NCS(10+) OCS(10+)	- CV(10+) SP(10+) ST(10+)	BS RS(10+)
2	Saliya (01313600)	739.2	4,785	711	P(2) C(10+)	PHS H(10+) MCW(< 5) PHC(< 5)	HP W TK	PO PH(5)	- CM(< 5) CP(< 5)	ACS NCS(10+) OCS(10+)	- CV(10+) SP(10+) ST(10+)	BS RS(< 5)
3	Guna (01313700)	1,525.3	5,110	737	P(2) C(10+)	PHS FWC H(10+) MCW(< 5) PHC(< 5)	HP W TK R S	- PO(< 5) PH(< 5)	- CM(< 5) CP(< 5)	- ACS(< 5) NCS(< 5) OCS(< 5)	- CV(10+) SP(10+) ST(10+)	BS RS(< 5)
4	Toyani (01313800)	686.8	4,497	662	P(3) S C(10+)	PHS FWC CHW H(5-10) MCW(5-10) PHC(5-10)	HP W TK R S	PO PH(4)	- CM(5-10) CP(5-10)	- ACS(5-10) NCS(5-10) OCS(5-10)	- CV(10+) SP(10+) ST(10+)	BS RS(5-10)
5	Panchela (01313900)	736.3	3,312	488	P(3) C(10+)	PHS H(10+) MCW(< 5) PHC(< 5)	HP W TK	PO PH(15)	- CM(< 5) CP(< 5)	ACS NCS(10+) OCS(10+)	- CV(10+) SP(10+) ST(10+)	BS RS(< 5)
6	Asayadi (01314000)	889.0	2,298	336	P(2) C(10+)	RMP CHW H(10+) MCW(5-10) PHC(5-10)	HP W TK	PO PH	- CM(5-10) CP(5-10)	- ACS(< 5) NCS(10+) OCS(10+)	- CV(10+) SP(10+) ST(10+)	BS RS(5-10)
7	Gamdi (01314100)	382.7	1,069	154	P C(< 5)	- H(10+) MCW(< 5) PHC(< 5)	HP W R	- PO(< 5) PH(10+)	- CM(< 5) CP(< 5)	- ACS(5-10) NCS(10+) OCS(10+)	- CV(10+) SP(10+) ST(10+)	BS RS(< 5)
8	Bhathwada (01314200)	821.6	4,803	678	P(2) S C(10+)	PHS FWC CHW H(5-10) MCW(5-10) PHC(5-10)	HP W	PO PH(10+)	- CM(5-10) CP(10+)	- ACS(< 5) NCS(10+) OCS(10+)	- CV(10+) SP(10+) ST(10+)	BS RS(5-10)
9	Rebari (01314300)	928.0	2,815	373	P(2) C(10+)	PHS CHW H(< 5) MCW(< 5) PHC(< 5)	HP W TK	PO PH(10+)	- CM(< 5) CP(10+)	- ACS(< 5) NCS(10+) OCS(10+)	- CV(10+) SP(10+) ST(10+)	BS RS(< 5)
10	Piplod (01314400)	1,039.2	8,705	1,275	P(4) S PUC C(10+)	D HC PHC PHS FWC RMP H(< 5) MCW(10+)	T HP W TK	PO TO PTO PH(110)	CM CP	ACS NCS(10+) OCS(10+)	- CV(10+) SP(10+) ST(10+)	BS RS

Village Directory
Land Use (As on 1999)

Approach to Village	Nearest Town & Distance (in km)	Power Supply	News paper/Magazine	Most Important Commodity Manufactured	Land use (i.e. area under different types of land use in hectare) Forest	Irrigated (by source)	Unirrigated	Cultivable Waste (including Gauchar and Groves)	Area not available for Cultivation	Name of Village	Serial Number
14	15	16	17	18	19	20	21	22	23	2	1
PR MR FP	Devgadh Baria (25)	EA	-	Tuwer, Paddy, Wheat	224.8	TK(5.2) T(5.2)	376.3	42.1	13.0	Vadodar	1
PR	Devgadh Baria (17)	EA	-	Maize, Paddy, Wheat	-	W(40.0) WE(8.0) T(48.0)	-	633.2	58.0	Saliya	2
PR MR FP	Devgadh Baria (18)	EA	N	Maize, Tuwer, Paddy	-	W(20.0) TK(2.0) R(30.0) T(52.0)	989.8	37.3	446.2	Guna	3
PR MR FP	Devgadh Baria (14)	EA	N	Maize, Tuwer, Grams	-	W(20.0) R(20.0) T(40.0)	625.4	7.1	14.4	Toyani	4
PR	Devgadh Baria (15)	EA	-	Wheat, Maize, Tuwer	137.2	W(30.0) WE(10.0) T(40.0)	377.5	150.4	31.2	Panchela	5
PR MR FP	Devgadh Baria (17)	EA	N	Tuwer, Paddy, Wheat	365.0	W(15.0) T(15.0)	375.0	34.0	100.0	Asayadi	6
PR	Devgadh Baria (28)	ED	-	Jowar, Maize, Grams	-	W(2.0) WE(10.0) T(12.0)	51.7	269.0	50.0	Gamdi	7
PR MR FP	Devgadh Baria (16)	ED	N	Wheat, Maize, Tuwer	-	W(30.0) T(30.0)	645.0	71.2	75.4	Bhathwada	8
PR MR FP	Devgadh Baria (12)	EA	-	Paddy, Maize, Tuwer	-	TK(4.0) T(4.0)	715.0	51.0	157.9	Rebari	9
PR MR FP	Devgadh Baria (14)	EA	N	Maize, Wheat, Grams	-	W(25.0) WE(25.0) TWE(10.0) T(60.0)	733.2	86.0	160.0	Piplod	10

Census of India 2001 -

Amenities and

Serial Number	Name of Village & Location Code	Total Area of the Village (in Hectare)	Total Population (2001 Census)	Number of Households (2001 Census)	Amenities available (if not available within the village, a dash (-) is shown in the column and next to it in brackets the distance in broad ranges viz.< 5 kms., 5-10 kms. and 10+ kms of the nearest place where the facility is available is given)							
					Educational	Medical	Drinking Water	Post, Telegraph and Telephone	Commercial and Co-operative Banks	Agricultural, Non-Agricultural and other Credit Societies	Recreational & Cultural Facilities (Cinema/ Video Hall, Sports Club, Stadium/Auditorium)	Communications (Bus Service, Railway Station, Waterway)
1	2	3	4	5	6	7	8	9	10	11	12	13
11	Hindoliya (01314500)	800.7	1,323	168	P C(10+)	- H(< 5) MCW(< 5) PHC(< 5)	HP W	- PO(< 5) PH(10+)	- CM(5-10) CP(10+)	- ACS(< 5) NCS(10+) OCS(10+)	- CV(10+) SP(10+) ST(10+)	BS RS(5-10)
12	Moti Zari (01314600)	624.9	2,526	359	P S C(5-10)	- H(5-10) MCW(< 5) PHC(< 5)	HP W TK R	PO PH(4)	- CM(5-10) CP(5-10)	ACS NCS(5-10) OCS(5-10)	- CV(5-10) SP(5-10) ST(5-10)	BS RS(< 5)
13	Kaliya Kota (01314700)	716.2	3,242	457	P(3) S C(5-10)	PHS FWC H(5-10) MCW(5-10) PHC(5-10)	HP W R	PH PO(< 5)	- CM(5-10) CP(5-10)	- ACS(5-10) NCS(5-10) OCS(5-10)	- CV(5-10) SP(5-10) ST(5-10)	BS RS(5-10)
14	Rama (01314800)	621.8	2,545	378	P C(10+)	PHS H(10+) MCW(10+) PHC(10+)	HP W R S	PO PH(10+)	- CM(10+) CP(10+)	- ACS(10+) NCS(10+) OCS(10+)	- CV(10+) SP(10+) ST(10+)	BS RS(10+)
15	Nathudi (01314900)	232.5	588	104	P C(5-10)	- H(5-10) MCW(5-10) PHC(5-10)	HP W R	- PO(< 5) PH(5-10)	- CM(5-10) CP(5-10)	- ACS(5-10) NCS(5-10) OCS(5-10)	- CV(5-10) SP(5-10) ST(5-10)	BS RS(10+)
16	Megha Muvadi (01315000)	212.2	1,231	145	P C(5-10)	CWC CHW H(5-10) MCW(5-10) PHC(5-10)	HP W R	PO PH(5-10)	- CM(5-10) CP(5-10)	- ACS(< 5) NCS(5-10) OCS(5-10)	- CV(5-10) SP(5-10) ST(5-10)	BS RS(5-10)
17	Chenpur (01315100)	874.2	3,091	433	P(2) S C(< 5)	- H(< 5) MCW(10+) PHC(10+)	HP W R	PO PH(< 5)	- CM(< 5) CP(< 5)	- ACS(10+) NCS(< 5) OCS(< 5)	- CV(< 5) SP(< 5) ST(< 5)	BS RS(10+)
18	Nani Zari (01315200)	828.9	1,324	198	P C(5-10)	PHS CHW H(5-10) MCW(5-10) PHC(5-10)	HP W TK R	PH(5) PO(< 5)	- CM(5-10) CP(5-10)	- ACS(5-10) NCS(5-10) OCS(5-10)	- CV(5-10) SP(5-10) ST(5-10)	BS RS(5-10)
19	Bhular (01315300)	716.6	1,091	213	P C(5-10)	PHS CHW H(5-10) MCW(< 5) PHC(< 5)	HP W TK R	- PO(< 5) PH(5-10)	- CM(5-10) CP(5-10)	- ACS(5-10) NCS(5-10) OCS(5-10)	- CV(5-10) SP(5-10) ST(5-10)	BS RS(10+)

Village Directory

Land Use (As on 1999)

Approach to Village	Nearest Town & Distance (in km)	Power Supply	News paper/Magazine	Most Important Commodity Manufactured	Land use (i.e. area under different types of land use in hectare) Forest	Irrigated (by source)	Unirrigated	Cultivable Waste (including Gauchar and Groves)	Area not available for Cultivation	Name of Village	Serial Number
14	15	16	17	18	19	20	21	22	23	2	1
PR MR FP	Devgadh Baria (13)	ED	N	Wheat, Maize, Tuwer	-	GC(20.0) T(20.0)	151.0	11.3	618.4	Hindoliya	11
PR MR FP	Devgadh Baria (9)	EA	N	Maize, Tuwer, Wheat	26.5	-	337.0	74.0	187.4	Moti Zari	12
PR MR FP	Devgadh Baria (10)	ED EAG	-	Maize, Tuwer, Grams	10.0	GC(20.0) T(20.0)	600.2	60.0	26.0	Kaliya Kota	13
PR	Devgadh Baria (14)	ED	-	Maize, Vegetables, Fennelseeds	16.8	W(50.2) R(60.2) O(25.2) T(135.5)	332.0	72.7	64.9	Rama	14
MR FP	Devgadh Baria (8)	ED	-	Vegetable, Tuwer, Grams	76.6	W(20.0) R(15.0) T(35.0)	78.5	8.3	34.2	Nathudi	15
MR	Devgadh Baria (10)	ED	-	Maize, Paddy, Udad	-	-	176.5	31.5	4.2	Megha Muvadi	16
PR	Devgadh Baria (5)	ED	N	Grains, Vegetables, Bajri	208.6	W(100.0) R(50.0) T(150.0)	447.0	46.1	22.5	Chenpur	17
PR MR FP	Devgadh Baria (7)	ED EAG	N	Maize, Paddy, Tuwer	449.4	GC(10.0) T(10.0)	260.0	27.0	82.5	Nani Zari	18
PR MR FP	Devgadh Baria (7)	ED	N	Maize, Tuwer, Paddy	443.0	W(5.0) T(5.0)	220.0	17.0	31.6	Bhular	19

Census of India 2001 -

Amenities and

Serial Number	Name of Village & Location Code	Total Area of the Village (in Hectare)	Total Population (2001 Census)	Number of Households (2001 Census)	Amenities available (if not available within the village, a dash (-) is shown in the column and next to it in brackets the distance in broad ranges viz.< 5 kms., 5-10 kms. and 10+ kms of the nearest place where the facility is available is given)							
					Educational	Medical	Drinking Water	Post, Telegraph and Telephone	Commercial and Co-operative Banks	Agricultural, Non-Agricultural and other Credit Societies	Recreational & Cultural Facilities (Cinema/ Video Hall, Sports Club, Stadium/Auditorium)	Communications (Bus Service, Railway Station, Waterway)
1	2	3	4	5	6	7	8	9	10	11	12	13
20	Antela (01315400)	1,468.1	6,659	1,012	P(4) S C(5-10)	MCW PHC PHS FWC CHW H(5-10)	HP W TK R	PO PH	- CM(5-10) CP(5-10)	- ACS(5-10) NCS(5-10) OCS(5-10)	- CV(5-10) SP(5-10) ST(5-10)	BS RS(10+)
21	Ruvabari (01315500)	1,450.2	5,117	743	P(3) S C(5-10)	PHS CHW H(5-10) MCW(< 5) PHC(< 5)	HP W TK C	PO PH(5-10)	- CM(5-10) CP(5-10)	ACS NCS(5-10) OCS(5-10)	- CV(5-10) SP(5-10) ST(5-10)	BS RS(10+)
22	Dangariya (01315600)	1,494.2	4,006	591	P(3) S C(< 5)	PHS FWC CHW H(< 5) MCW(< 5) PHC(< 5)	HP W TK	PO PH	- CM(< 5) CP(< 5)	ACS NCS OCS(< 5)	- CV(< 5) SP(< 5) ST(< 5)	BS RS(10+)
23	Koyada (01315700)	154.1	757	116	P C(< 5)	CHW H(< 5) MCW(< 5) PHC(< 5)	HP W	- PO(< 5) PH(< 5)	- CM(< 5) CP(< 5)	- ACS(< 5) NCS(< 5) OCS(< 5)	- CV(< 5) SP(< 5) ST(< 5)	BS RS(10+)
24	Biliya (01315800)	225.4	864	122	P(3) C(10+)	CHW H(10+) MCW(5-10) PHC(5-10)	HP W	PO PH	- CM(10+) CP(10+)	- ACS(10+) NCS(10+) OCS(10+)	CV SP ST(10+)	- BS(10+) RS(10+)
25	Ranipura (Ratadiya) (01315900)	396.9	1,149	170	P(3) C(10+)	MCW MH HC PHC PHS FWC NH H(10+)	HP W	- PO(10+) PH(10+)	- CM(10+) CP(10+)	- ACS(10+) NCS(10+) OCS(10+)	- CV(10+) SP(10+) ST(10+)	BS RS(10+)
26	Ratadiya (01316000)	157.7	989	122	P C(10+)	- H(10+) MCW(10+) PHC(10+)	HP W R	- PO(< 5) PH(10+)	- CM(10+) CP(10+)	- ACS(10+) NCS(10+) OCS(10+)	- CV(10+) SP(10+) ST(10+)	- BS(10+) RS(10+)
27	Uchvan (01316100)	813.6	2,461	404	P(2) C(< 5)	PHS CHW H(< 5) MCW(10+) PHC(10+)	HP W R S	- PO(< 5) PH(< 5)	- CM(< 5) CP(< 5)	- ACS(10+) NCS(< 5) OCS(< 5)	- CV(< 5) SP(< 5) ST(< 5)	BS RS(10+)
28	Udhavala (01316200)	1,002.3	4,149	659	P(3) C(< 5)	PHS FWC CHW H(< 5) MCW(10+) PHC(10+)	HP W TK C	PO PH(3)	- CM(< 5) CP(< 5)	ACS NCS(10+) OCS(10+)	- CV(< 5) SP(< 5) ST(< 5)	BS RS(10+)
29	Moti Khajuri (01316300)	885.9	4,059	565	P(4) S C(5-10)	PHS FWC CHW H(5-10) MCW(10+) PHC(10+)	HP W TK R C	PO PH(5-10)	- CM(5-10) CP(5-10)	ACS NCS(5-10) OCS(5-10)	- CV(5-10) SP(5-10) ST(5-10)	BS RS(10+)

Village Directory

Land Use (As on 1999)

Approach to Village	Nearest Town & Distance (in km)	Power Supply	News paper/Magazine	Most Important Commodity Manufactured	Land use (i.e. area under different types of land use in hectare)					Name of Village	Serial Number
					Forest	Irrigated (by source)	Unirrigated	Cultivable Waste (including Gauchar and Groves)	Area not available for Cultivation		
14	15	16	17	18	19	20	21	22	23	2	1
PR MR FP	Devgadh Baria (10)	EA	N	Maize, Paddy, Grams	74.5	WE(50.0) TK(4.6) T(54.6)	1,100.0	16.0	223.0	Antela	20
PR MR FP	Devgadh Baria (9)	EA	N M	Maize, Paddy, Tuwer	690.4	TK(1.1) T(1.1)	724.0	17.0	17.8	Ruvabari	21
PR MR FP	Devgadh Baria (3)	EA	N	Maize, Paddy, Tuwer	1,300.0	W(193.0) WE(1.2) T(194.2)	-	-	-	Dangariya	22
MR FP	Devgadh Baria (4)	ED	N	Maize, Grains, Vegetables	58.5	W(15.0) T(15.0)	74.5	2.0	4.0	Koyada	23
MR	Devgadh Baria (20)	ED	-	Maize, Tuwer, Wheat	-	-	35.0	110.5	79.9	Biliya	24
MR FP	Devgadh Baria (18)	EA	-	Maize, Paddy, Wheat	-	-	114.5	201.9	80.5	Ranipura (Ratadiya)	25
MR FP	Devgadh Baria (16)	EA	-	Wheat, Maize, Paddy	-	W(2.0) T(2.0)	-	133.7	22.0	Ratadiya	26
PR	Devgadh Baria (5)	ED	-	Maize, Vegetables, Wheat	296.4	GC(20.0) W(26.0) T(46.0)	393.7	10.6	66.9	Uchvan	27
PR MR FP	Devgadh Baria (3)	EA	N M	Wheat, Maize, Tuwer	212.4	-	-	728.2	61.7	Udhavala	28
PR MR FP	Devgadh Baria (8)	EA	N M	Paddy, Tuwer, Wheat	-	GC(400.0) W(50.0) WE(10.0) T(460.0)	200.0	200.0	25.9	Moti Khajuri	29

Census of India 2001 -

Amenities and

Serial Number	Name of Village & Location Code	Total Area of the Village (in Hectare)	Total Population (2001 Census)	Number of Households (2001 Census)	Amenities available (if not available within the village, a dash (-) is shown in the column and next to it in brackets the distance in broad ranges viz.< 5 kms., 5-10 kms. and 10+ kms of the nearest place where the facility is available is given)							
					Educational	Medical	Drinking Water	Post, Telegraph and Telephone	Commercial and Co-operative Banks	Agricultural, Non-Agricultural and other Credit Societies	Recreational & Cultural Facilities (Cinema/ Video Hall, Sports Club, Stadium/Auditorium)	Communications (Bus Service, Railway Station, Waterway)
1	2	3	4	5	6	7	8	9	10	11	12	13
30	Bhuval (01316400)	586.6	2,117	311	P(2) C(5-10)	PHS CHW H(5-10) MCW(10+) PHC(10+)	HP W R	- PO(< 5) PH(5-10)	- CM(5-10) CP(5-10)	- ACS(< 5) NCS(10+) OCS(10+)	- CV(< 5) SP(10+) ST(10+)	BS RS(10+)
31	Abhlod (01316500)	336.2	839	120	P(3) C(10+)	- H(10+) MCW(10+) PHC(10+)	HP W TK R	- PO(< 5) PH(10+)	- CM(10+) CP(10+)	- ACS(< 5) NCS(10+) OCS(10+)	- CV(10+) SP(10+) ST(10+)	- BS(< 5) RS(10+)
32	Sagarama (01316600)	1,000.2	2,526	358	P(2) C(10+)	PHS CHW H(10+) MCW(5-10) PHC(5-10)	HP W R	- PO(< 5) PH(10+)	- CM(10+) CP(10+)	ACS NCS(10+) OCS(10+)	- CV(10+) SP(10+) ST(10+)	BS RS(10+)
33	Kali Dungari (01316700)	904.1	3,943	635	P(2) S C(10+)	PHS FWC CHW H(10+) MCW(5-10) PHC(5-10)	HP W TK R	PO PH(10+)	CP CM(10+)	ACS NCS(10+) OCS(10+)	- CV(10+) SP(10+) ST(10+)	BS RS(10+)
34	Bhadbha (01316800)	287.6	766	103	P C(10+)	CHW H(10+) MCW(5-10) PHC(5-10)	HP W R	- PO(< 5) PH(< 5)	- CM(10+) CP(10+)	- ACS(10+) NCS(10+) OCS(10+)	- CV(10+) SP(10+) ST(10+)	BS RS(10+)
35	Singedi (01316900)	1,000.3	2,864	415	P(2) C(5-10)	- H(5-10) MCW(10+) PHC(10+)	HP W	- PO(5-10) PH(5-10)	CP CM(5-10)	ACS NCS(5-10) OCS(5-10)	- CV(5-10) SP(5-10) ST(5-10)	- BS(5-10) RS(10+)
36	Mendra (01317000)	335.6	1,017	151	P C(< 5)	CHW H(< 5) MCW(10+) PHC(10+)	HP W R	- PO(< 5) PH(< 5)	- CM(< 5) CP(< 5)	- ACS(5-10) NCS(5-10) OCS(5-10)	- CV(< 5) SP(< 5) ST(< 5)	BS RS(10+)
37	Kolina Punvala (01317100)	255.2	872	142	P C(< 5)	CHW H(< 5) MCW(10+) PHC(10+)	HP W	- PO(< 5) PH(< 5)	- CM(< 5) CP(< 5)	- ACS(< 5) NCS(10+) OCS(10+)	- CV(10+) SP(10+) ST(10+)	BS RS(10+)
38	Dukhali (01317200)	411.6	1,954	294	P C(< 5)	- H(< 5) MCW(< 5) PHC(10+)	HP W	- PO(< 5) PH(< 5)	- CM(< 5) CP(< 5)	- ACS(< 5) NCS(< 5) OCS(< 5)	- CV(< 5) SP(< 5) ST(< 5)	BS RS(10+)
39	Nani Khajuri (01317300)	618.7	2,133	309	P C(5-10)	CHW H(5-10) MCW(5-10) PHC(10+)	HP W R	PO PH(5-10)	- CM(5-10) CP(5-10)	- ACS(< 5) NCS(< 5) OCS(< 5)	- CV(5-10) SP(5-10) ST(5-10)	BS RS(10+)
40	Degavada (01317400)	432.3	2,381	350	P S C(5-10)	PHS CHW H(5-10) MCW(5-10) PHC(10+)	HP W TK R C	PO PH(5-10)	- CM(5-10) CP(5-10)	- ACS(< 5) NCS(5-10) OCS(5-10)	- CV(5-10) SP(5-10) ST(5-10)	BS RS(10+)

Village Directory

Land Use (As on 1999)

Approach to Village	Nearest Town & Distance (in km)	Power Supply	News paper/Magazine	Most Important Commodity Manufactured	Land use (i.e. area under different types of land use in hectare) Forest	Irrigated (by source)	Unirrigated	Cultivable Waste (including Gauchar and Groves)	Area not available for Cultivation	Name of Village	Serial Number
14	15	16	17	18	19	20	21	22	23	2	1
PR MR FP	Devgadh Baria (6)	ED EAG	-	Maize, Paddy, Tuwer	90.0	W(10.0) T(10.0)	450.0	15.0	21.6	Bhuval	30
MR FP	Devgadh Baria (12)	ED	-	Tuwer, Maize, Paddy	-	TK(14.0) T(14.0)	224.0	15.0	83.2	Abhlod	31
PR MR FP	Devgadh Baria (13)	ED EAG	N	Maize, Paddy, Tuwer	452.2	W(10.0) R(13.0) T(23.0)	475.0	30.0	20.0	Sagarama	32
PR MR FP	Devgadh Baria (11)	ED EAG	N	Maize, Paddy, Tuwer	-	W(10.0) TK(10.0) R(10.0) T(30.0)	633.1	93.1	147.9	Kali Dungari	33
PR MR FP	Devgadh Baria (10)	EA	N	Paddy, Udad, Maize	-	W(6.8) T(6.8)	110.0	141.0	29.8	Bhadbha	34
MR	Devgadh Baria (8)	ED EAG	-	Maize, Wheat, Paddy	227.0	W(25.0) T(25.0)	650.0	17.9	80.4	Singedi	35
PR MR FP	Devgadh Baria (3)	ED EAG	N	Maize, Paddy, Bajri	40.0	W(3.0) T(3.0)	208.0	22.0	62.6	Mendra	36
PR MR FP	Devgadh Baria (2)	EA	N	Maize, Tuwer, Grams	42.0	W(20.2) T(20.2)	100.0	38.0	55.0	Kolina Punvala	37
PR MR FP	Devgadh Baria (3)	EA	N	Maize, Tuwer, Paddy	65.0	GC(27.0) T(27.0)	246.0	62.4	11.2	Dukhali	38
PR MR FP	Devgadh Baria (10)	EA	N	Maize, Paddy, Tuwer	225.0	-	318.0	17.7	58.0	Nani Khajuri	39
PR MR FP	Devgadh Baria (8)	EA	N	Grains, Maize, Tuwer	-	GC(100.0) T(100.0)	255.0	62.0	15.3	Degavada	40

Census of India 2001 -

Amenities and

Serial Number	Name of Village & Location Code	Total Area of the Village (in Hectare)	Total Population (2001 Census)	Number of Households (2001 Census)	Amenities available (if not available within the village, a dash (-) is shown in the column and next to it in brackets the distance in broad ranges viz.< 5 kms., 5-10 kms. and 10+ kms of the nearest place where the facility is available is given)							
					Educational	Medical	Drinking Water	Post, Telegraph and Telephone	Commercial and Co-operative Banks	Agricultural, Non-Agricultural and other Credit Societies	Recreational & Cultural Facilities (Cinema/ Video Hall, Sports Club, Stadium/Auditorium)	Communications (Bus Service, Railway Station, Waterway)
1	2	3	4	5	6	7	8	9	10	11	12	13
41	Zabiya (01317500)	246.5	1,249	214	P C(< 5)	CHW H(< 5) MCW(< 5) PHC(10+)	HP W R	- PO(< 5) PH(< 5)	- CM(< 5) CP(< 5)	- ACS(< 5) NCS(< 5) OCS(< 5)	- CV(< 5) SP(< 5) ST(< 5)	BS RS(10+)
42	Tidki (01317600)	562.4	1,807	273	P(3) C(5-10)	CHW H(5-10) MCW(5-10) PHC(10+)	HP W TK R	- PO(5-10) PH(5-10)	- CM(5-10) CP(5-10)	- ACS(5-10) NCS(5-10) OCS(5-10)	- CV(5-10) SP(5-10) ST(5-10)	BS RS(< 5)
43	Juna Bariya (01317700)	656.6	2,495	344	P(3) S C(< 5)	CWC PHS FWC CHW H(< 5) MCW(< 5) PHC(10+)	HP W R C	PO PH(< 5)	- CM(< 5) CP(< 5)	- ACS(< 5) NCS(< 5) OCS(< 5)	- CV(< 5) SP(10+) ST(10+)	BS RS(10+)
44	Bamroli (01317800)	820.8	2,098	329	P S C(5-10)	PHS RMP(2) H(5-10) MCW(5-10) PHC(10+)	HP W	PO PH	- CM(5-10) CP(5-10)	- ACS(< 5) NCS(5-10) OCS(5-10)	- CV(5-10) SP(5-10) ST(5-10)	BS RS(10+)
45	Bamroli Mavuda (01317900)	162.5	837	117	P C(5-10)	- H(5-10) MCW(5-10) PHC(5-10)	HP W TK	- PO(< 5) PH(< 5)	- CM(5-10) CP(5-10)	- ACS(< 5) NCS(5-10) OCS(5-10)	- CV(5-10) SP(5-10) ST(5-10)	BS RS(10+)
46	Singor (01318000)	686.7	2,173	315	P(2) C(5-10)	CWC CHW H(5-10) MCW(5-10) PHC(5-10)	HP W TK R	- PO(< 5) PH(5-10)	- CM(5-10) CP(5-10)	- ACS(< 5) NCS(5-10) OCS(5-10)	- CV(5-10) SP(5-10) ST(5-10)	BS RS(5-10)
47	Virol (01318100)	556.2	1,132	159	P(2) C(10+)	CWC CHW H(10+) MCW(10+) PHC(10+)	HP W R	PO PH(10+)	- CM(10+) CP(10+)	- ACS(10+) NCS(10+) OCS(10+)	- CV(10+) SP(10+) ST(10+)	- BS(5-10) RS(10+)
48	Kakalpur (01318200)	285.6	1,353	211	P(2) C(10+)	- H(10+) MCW(10+) PHC(10+)	HP W	- PO(10+) PH(10+)	- CM(10+) CP(10+)	- ACS(10+) NCS(10+) OCS(10+)	- CV(10+) SP(10+) ST(10+)	BS RS(10+)
49	Lavariya (01318300)	956.8	3,423	476	P(3) C(10+)	PHS H(10+) MCW(10+) PHC(10+)	HP W R	PH(5) PO(< 5)	- CM(10+) CP(10+)	ACS NCS(10+) OCS(10+)	- CV(10+) SP(10+) ST(10+)	BS RS(10+)
50	Dudhiya (01318400)	692.2	2,363	345	P S C(10+)	PHS CHW H(10+) MCW(10+) PHC(10+)	HP W TK R	PO PH	- CM(10+) CP(10+)	- ACS(10+) NCS(10+) OCS(10+)	- CV(10+) SP(10+) ST(10+)	BS RS(10+)

Village Directory

Land Use (As on 1999)

Approach to Village	Nearest Town & Distance (in km)	Power Supply	News paper/Magazine	Most Important Commodity Manufactured	Land use (i.e. area under different types of land use in hectare) Forest	Irrigated (by source)	Unirrigated	Cultivable Waste (including Gauchar and Groves)	Area not available for Cultivation	Name of Village	Serial Number
14	15	16	17	18	19	20	21	22	23	2	1
PR MR FP	Devgadh Baria (5)	ED	N	Maize, Paddy, Tuwer	-	W(5.0) WE(5.0) T(10.0)	209.5	5.0	22.0	Zabiya	41
PR MR FP	Devgadh Baria (6)	EA	N	Paddy, Maize, Wheat	-	W(10.0) T(10.0)	3.7	51.0	497.7	Tidki	42
PR MR FP	Devgadh Baria (4)	ED EAG	N	Tuwer, Maize, Paddy	186.0	W(40.0) T(40.0)	337.6	22.0	71.0	Juna Bariya	43
PR MR FP	Devgadh Baria (8)	ED EAG	N M	Maize, Paddy, Tuwer	-	R(20.6) T(20.6)	397.0	17.4	385.8	Bamroli	44
PR MR FP	Devgadh Baria (10)	ED	N	Maize, Udad, Tuwer	-	TK(2.6) R(4.6) T(7.2)	136.9	14.4	4.0	Bamroli Mavuda	45
PR MR FP	Devgadh Baria (10)	ED	N	Maize, Tuwer, Wheat	13.1	R(35.7) T(35.7)	442.2	78.7	117.0	Singor	46
MR FP	Devgadh Baria (12)	ED	-	Maize, Paddy, Tuwer	238.0	W(10.0) T(10.0)	200.0	102.2	6.0	Virol	47
PR MR	Devgadh Baria (20)	ED EAG	N	Maize, Grams, Paddy	-	W(24.0) T(24.0)	200.6	5.9	55.2	Kakalpur	48
PR MR FP	Devgadh Baria (20)	ED	N	Grams, Maize, Paddy	158.6	R(24.9) T(24.9)	686.4	77.5	9.3	Lavariya	49
PR MR FP	Devgadh Baria (13)	ED EAG	N	Maize, Paddy, Tuwer	-	R(53.9) T(53.9)	494.0	0.4	143.9	Dudhiya	50

Census of India 2001 -

Amenities and

Serial Number	Name of Village & Location Code	Total Area of the Village (in Hectare)	Total Population (2001 Census)	Number of Households (2001 Census)	Amenities available (if not available within the village, a dash (-) is shown in the column and next to it in brackets the distance in broad ranges viz.< 5 kms., 5-10 kms. and 10+ kms of the nearest place where the facility is available is given)							
					Educational	Medical	Drinking Water	Post, Telegraph and Telephone	Commercial and Co-operative Banks	Agricultural, Non-Agricultural and other Credit Societies	Recreational & Cultural Facilities (Cinema/ Video Hall, Sports Club, Stadium/Auditorium)	Communications (Bus Service, Railway Station, Waterway)
1	2	3	4	5	6	7	8	9	10	11	12	13
51	Ankali (01318500)	1,117.7	2,825	415	P C(5-10)	PHS FWC CHW H(5-10) MCW(5-10) PHC(< 5)	HP W	- PO(< 5) PH(5-10)	- CM(5-10) CP(5-10)	ACS NCS(5-10) OCS(5-10)	- CV(5-10) SP(5-10) ST(5-10)	BS RS(10+)
52	Kuva (01318600)	934.1	2,966	473	P(3) S PUC C(10+)	PHS FWC CHW H(10+) MCW(10+) PHC(10+)	HP W	PO PH(10+)	- CM(10+) CP(10+)	ACS NCS(10+) OCS(10+)	- CV(10+) SP(10+) ST(10+)	BS RS(10+)
53	Baina (01318700)	1,095.3	4,042	590	P(2) S C(10+)	PHS CHW H(10+) MCW(10+) PHC(10+)	HP W R	PO PH(10+)	- CM(10+) CP(10+)	ACS NCS(10+) OCS(10+)	- CV(10+) SP(10+) ST(10+)	BS RS(10+)
54	Vandar (01318800)	455.4	2,588	391	P C(10+)	PHS FWC CHW H(10+) MCW(10+) PHC(10+)	HP W O	PO PH(10+)	- CM(10+) CP(10+)	- ACS(< 5) NCS(10+) OCS(< 5)	- CV(10+) SP(10+) ST(10+)	BS RS(10+)
55	Keliya (01318900)	620.2	2,678	385	P(2) C(10+)	CHW H(< 5) MCW(10+) PHC(10+)	HP W R C	PO PH(2)	- CM(10+) CP(10+)	ACS NCS(10+) OCS(10+)	- CV(10+) SP(10+) ST(10+)	BS RS(10+)
56	Jambusar (01319000)	486.2	1,792	286	P(2) C(10+)	- H(10+) MCW(10+) PHC(10+)	HP W S	PO PH(10+)	- CM(10+) CP(10+)	- ACS(10+) NCS(10+) OCS(10+)	- CV(10+) SP(10+) ST(10+)	BS RS(10+)
57	Vadbhet (01319100)	447.5	1,250	218	P(2) C(10+)	CHW H(10+) MCW(10+) PHC(10+)	HP W	PO PH(2)	- CM(10+) CP(10+)	- ACS(< 5) NCS(10+) OCS(10+)	- CV(10+) SP(10+) ST(10+)	- BS(10+) RS(10+)
58	Nagvav (01319200)	299.2	1,438	227	P S I C(10+)	CHW H(10+) MCW(10+) PHC(< 5)	HP W R	- PO(5-10) PH(10+)	- CM(< 5) CP(10+)	ACS NCS(10+) OCS(10+)	- CV(10+) SP(10+) ST(10+)	BS RS(10+)
59	Simlaghasi (01319300)	511.2	1,726	296	P(2) C(10+)	PHS H(10+) MCW(10+) PHC(10+)	HP W	- PO(10+) PH(10+)	- CM(10+) CP(10+)	- ACS(10+) NCS(10+) OCS(10+)	- CV(10+) SP(10+) ST(10+)	BS RS(10+)
60	Timarva (01319400)	185.2	685	124	P C(10+)	- H(10+) MCW(10+) PHC(< 5)	HP W R C	- PO(< 5) PH(10+)	- CM(5-10) CP(10+)	- ACS(< 5) NCS(10+) OCS(10+)	- CV(10+) SP(10+) ST(10+)	- BS(< 5) RS(10+)
61	Redhana (01319500)	795.6	2,328	373	P(2) C(10+)	PHS CHW H(10+) MCW(10+) PHC(10+)	HP W TK	- PO(< 5) PH(10+)	- CM(10+) CP(10+)	ACS NCS(10+) OCS(10+)	- CV(10+) SP(10+) ST(10+)	BS RS(10+)

Village Directory

Land Use (As on 1999)

Approach to Village	Nearest Town & Distance (in km)	Power Supply	News paper/Magazine	Most Important Commodity Manufactured	Land use (i.e. area under different types of land use in hectare) Forest	Irrigated (by source)	Unirrigated	Cultivable Waste (including Gauchar and Groves)	Area not available for Cultivation	Name of Village	Serial Number
14	15	16	17	18	19	20	21	22	23	2	1
PR MR FP	Devgadh Baria (10)	ED	N	Maize, Paddy, Wheat	615.0	R(20.0) WF(10.0) T(30.0)	400.0	25.0	47.7	Ankali	51
PR MR FP	Devgadh Baria (14)	EA	N	Paddy, Tuwer, Maize	313.3	W(30.0) T(30.0)	481.2	38.1	71.5	Kuva	52
PR MR FP	Devgadh Baria (12)	ED	N	Wheat, Maize, Tuwer	202.7	W(10.0) T(10.0)	706.0	-	176.6	Baina	53
PR	Devgadh Baria (18)	ED EAG	N	Maize, Paddy, Udad	14.2	TK(1.0) O(74.4) T(75.4)	350.8	5.0	10.0	Vandar	54
PR MR FP	Devgadh Baria (12)	ED	N	Grains, Grams, Wheat	94.6	GC(50.0) W(25.0) T(75.0)	-	425.4	25.2	Keliya	55
PR	Devgadh Baria (17)	EA	N	Maize, Tuwer, Udad	100.0	O(59.2) T(59.2)	323.0	-	4.0	Jambusar	56
MR FP	Devgadh Baria (23)	ED	N	Maize, Paddy, Wheat	177.0	TK(21.4) T(21.4)	224.0	6.0	19.0	Vadbhet	57
PR MR FP	Devgadh Baria (25)	EA	N	Maize, Paddy, Grams	-	W(20.0) R(10.0) T(30.0)	229.0	2.4	37.7	Nagvav	58
PR MR FP	Devgadh Baria (20)	ED	N	Sugar, Paddy, Wheat	-	R(5.7) T(5.7)	400.9	60.2	44.3	Simlaghasi	59
MR FP	Devgadh Baria (18)	ED	N	Jowar, Maize, Wheat	11.5	W(12.0) TK(30.0) T(42.0)	1.9	13.2	116.6	Timarva	60
MR FP	Devgadh Baria (17)	EA	N	Maize, Tuwer, Grams	-	W(40.0) T(40.0)	505.3	18.6	231.7	Redhana	61

Census of India 2001 -

Amenities and

Serial Number	Name of Village & Location Code	Total Area of the Village (in Hectare)	Total Population (2001 Census)	Number of Households (2001 Census)	Amenities available (if not available within the village, a dash (-) is shown in the column and next to it in brackets the distance in broad ranges viz.< 5 kms., 5-10 kms. and 10+ kms of the nearest place where the facility is available is given)							
					Educational	Medical	Drinking Water	Post, Telegraph and Telephone	Commercial and Co-operative Banks	Agricultural, Non-Agricultural and other Credit Societies	Recreational & Cultural Facilities (Cinema/ Video Hall, Sports Club, Stadium/Auditorium)	Communications (Bus Service, Railway Station, Waterway)
1	2	3	4	5	6	7	8	9	10	11	12	13
62	Jhab (Sagtala) (01319600)	653.7	1,502	229	P(2) C(10+)	CHW H(10+) MCW(10+) PHC(5-10)	HP W	PO PH(10+)	- CM(10+) CP(10+)	ACS NCS(10+) OCS(10+)	- CV(10+) SP(10+) ST(10+)	BS RS(10+)
63	Bhut Pagalan (01319700)	381.4	966	135	P(2) C(10+)	CHW H(10+) MCW(< 5) PHC(< 5)	HP W R	PH(5) PO(< 5)	- CM(< 5) CP(10+)	- ACS(< 5) NCS(10+) OCS(10+)	- CV(10+) SP(10+) ST(10+)	BS RS(10+)
64	Nani Magoi (01319800)	196.7	801	122	P(2) C(10+)	CHW H(10+) MCW(5-10) PHC(5-10)	HP W R	PH(8) PO(< 5)	- CM(5-10) CP(5-10)	- ACS(10+) NCS(10+) OCS(10+)	- CV(10+) SP(10+) ST(10+)	BS RS(10+)
65	Moti Magoi (01319900)	499.3	1,427	212	P C(10+)	PHS CHW H(10+) MCW(5-10) PHC(5-10)	HP W R	PO PH(8)	- CM(5-10) CP(10+)	- ACS(10+) NCS(10+) OCS(10+)	- CV(10+) SP(10+) ST(10+)	BS RS(10+)
66	Pani Vagan (01320000)	206.4	723	118	P C(10+)	CHW H(10+) MCW(10+) PHC(< 5)	HP W	- PO(< 5) PH(< 5)	- CM(10+) CP(10+)	- ACS(5-10) NCS(10+) OCS(10+)	- CV(10+) SP(10+) ST(10+)	BS RS(10+)
67	Satkunda (01320100)	241.6	1,293	199	P S PUC C(10+)	- H(10+) MCW(10+) PHC(10+)	HP W R	PH(10) PO(< 5)	- CM(10+) CP(10+)	- ACS(< 5) NCS(10+) OCS(10+)	- CV(10+) SP(10+) ST(10+)	BS RS(10+)
68	Khandaniya (01320200)	280.7	959	137	P(2) C(10+)	CHW H(10+) MCW(< 5) PHC(< 5)	HP W	PO PH(< 5)	- CM(< 5) CP(10+)	- ACS(< 5) NCS(10+) OCS(10+)	- CV(10+) SP(10+) ST(10+)	BS RS(10+)
69	Kalia Kuwa (01320300)	280.2	396	62	P C(10+)	- H(10+) MCW(< 5) PHC(< 5)	HP W	- PO(< 5) PH(10+)	- CM(< 5) CP(10+)	- ACS(< 5) NCS(10+) OCS(10+)	- CV(10+) SP(10+) ST(10+)	BS RS(10+)
70	Amli Zoz (01320400)	153.3	233	39	P C(10+)	- H(10+) MCW(10+) PHC(< 5)	HP W	- PO(5-10) PH(5-10)	- CM(5-10) CP(10+)	- ACS(5-10) NCS(10+) OCS(10+)	- CV(10+) SP(10+) ST(10+)	BS RS(10+)
71	Nadatod (01320500)	762.4	2,676	398	P(2) S(2) C(10+)	- H(10+) MCW(5-10) PHC(5-10)	HP W	PO PH(10+)	- CM(< 5) CP(5-10)	ACS NCS(10+) OCS(10+)	- CV(10+) SP(10+) ST(10+)	BS RS(10+)
72	Sevaniya (01320600)	2,578.4	6,248	976	P(6) S C(10+)	MCW PHC PHS RMP CHW H(10+)	HP W TK C	PO PH(15)	- CM(10+) CP(10+)	ACS NCS(10+) OCS(10+)	- CV(10+) SP(10+) ST(10+)	BS RS(10+)
73	Fangiya (01320700)	657.7	1,086	170	P C(10+)	- H(10+) MCW(< 5) PHC(< 5)	HP W	PO PH(< 5)	- CM(< 5) CP(10+)	- ACS(< 5) NCS(10+) OCS(10+)	- CV(10+) SP(10+) ST(10+)	BS RS(10+)

Village Directory

Land Use (As on 1999)

Approach to Village	Nearest Town & Distance (in km)	Power Supply	News paper/Magazine	Most Important Commodity Manufactured	Land use (i.e. area under different types of land use in hectare) Forest	Irrigated (by source)	Unirrigated	Cultivable Waste (including Gauchar and Groves)	Area not available for Cultivation	Name of Village	Serial Number
14	15	16	17	18	19	20	21	22	23	2	1
PR MR FP	Devgadh Baria (14)	EA	N	Maize, Paddy, Grams	-	W(15.0) T(15.0)	274.1	2.4	362.1	Jhab (Sagtala)	62
PR MR FP	Devgadh Baria (19)	ED	N	Wheat, Paddy, Tuwer	-	W(18.0) T(18.0)	260.4	11.0	92.0	Bhut Pagalan	63
PR MR FP	Devgadh Baria (22)	ED	N	Maize, Paddy, Tuwer	-	W(15.0) T(15.0)	161.0	6.0	14.7	Nani Magoi	64
PR MR FP	Devgadh Baria (22)	ED	N	Maize, Paddy, Tuwer	-	W(22.0) TK(12.0) T(34.0)	360.3	9.0	96.0	Moti Magoi	65
PR MR FP	Devgadh Baria (20)	ED	N	Wheat, Paddy, Tuwer	-	-	200.0	3.4	3.0	Pani Vagan	66
PR MR FP	Devgadh Baria (18)	ED	N	Maize, Paddy, Grams	-	TK(20.0) R(10.0) T(30.0)	150.0	23.0	38.6	Satkunda	67
PR MR FP	Devgadh Baria (12)	ED EAG	N	Wheat, Maize, Paddy	42.7	W(2.0) T(2.0)	201.0	20.4	14.6	Khandaniya	68
PR MR FP	Devgadh Baria (13)	ED	N	Wheat, Maize, Paddy	225.3	W(5.0) T(5.0)	47.0	-	2.9	Kalia Kuwa	69
PR MR	Devgadh Baria (18)	ED	N	Maize, Tuwer, Paddy	122.6	W(7.0) T(7.0)	23.7	-	-	Amli Zoz	70
PR MR FP	Devgadh Baria (20)	ED EAG	N	Maize, Paddy, Tuwer	60.1	W(40.0) WE(20.0) T(60.0)	385.5	242.7	14.0	Nadatod	71
PR	Devgadh Baria (30)	EA	N M	Tuwer, Grams, Udad	1,240.0	GC(25.0) W(25.0) T(50.0)	1,099.4	42.0	147.0	Sevaniya	72
PR MR FP	Devgadh Baria (20)	ED	N	Maize, Tuwer, Jowar	494.4	W(5.0) T(5.0)	144.0	10.3	4.0	Fangiya	73

Census of India 2001 -

Amenities and

Serial Number	Name of Village & Location Code	Total Area of the Village (in Hectare)	Total Population (2001 Census)	Number of Households (2001 Census)	Amenities available (if not available within the village, a dash (-) is shown in the column and next to it in brackets the distance in broad ranges viz.< 5 kms., 5-10 kms. and 10+ kms of the nearest place where the facility is available is given)							
					Educational	Medical	Drinking Water	Post, Telegraph and Telephone	Commercial and Co-operative Banks	Agricultural, Non-Agricultural and other Credit Societies	Recreational & Cultural Facilities (Cinema/ Video Hall, Sports Club, Stadium/Auditorium)	Communications (Bus Service, Railway Station, Waterway)
1	2	3	4	5	6	7	8	9	10	11	12	13
74	Madav (01320800)	787.5	1,186	176	P(2) C(10+)	CHW H(10+) MCW(< 5) PHC(< 5)	HP W	- PO(< 5) PH(10+)	- CM(< 5) CP(< 5)	- ACS(< 5) NCS(10+) OCS(10+)	- CV(10+) SP(10+) ST(10+)	BS RS(10+)
75	Dabhva (Sagtala) (01320900)	332.0	2,110	287	P(2) S PUC C(10+)	MCW MH CWC PHC PHS FWC H(10+)	HP W C	PO TO PH(15)	CM CP(10+)	ACS NCS(10+) OCS(10+)	- CV(10+) SP(10+) ST(10+)	BS RS(10+)
76	Navi Bedi (01321000)	261.5	732	105	P C(10+)	CHW H(10+) MCW(< 5) PHC(< 5)	HP W	PO PH(< 5)	- CM(< 5) CP(10+)	- ACS(< 5) NCS(10+) OCS(10+)	- CV(10+) SP(10+) ST(10+)	BS RS(10+)
77	Rathva Muvada (01321100)	326.1	1,058	159	P C(10+)	- H(10+) MCW(< 5) PHC(< 5)	HP W TK	- PO(< 5) PH(10+)	- CM(10+) CP(10+)	- ACS(< 5) NCS(10+) OCS(10+)	- CV(10+) SP(10+) ST(10+)	BS RS(10+)
78	Kelkuva (01321200)	613.3	2,359	318	P(2) S C(10+)	PHS H(10+) MCW(5-10) PHC(5-10)	HP TW W TK C	PO PH(8)	- CM(10+) CP(10+)	ACS NCS(10+) OCS(10+)	- CV(10+) SP(10+) ST(10+)	BS RS(10+)
79	Bara (01321300)	858.1	2,920	416	P(2) C(10+)	CHW H(10+) MCW(10+) PHC(10+)	HP W TK	PO PH(10+)	- CM(10+) CP(10+)	- ACS(< 5) NCS(10+) OCS(10+)	- CV(10+) SP(10+) ST(10+)	BS RS(10+)
80	Rampura Devi (01321400)	492.3	1,728	242	P(2) S C(10+)	CWC PHS FWC CHW H(10+) MCW(5-10) PHC(5-10)	HP W	PO PH(5-10)	- CM(5-10) CP(10+)	- ACS(5-10) NCS(10+) OCS(10+)	- CV(10+) SP(10+) ST(10+)	BS RS(10+)
81	Amblipani Chhotra (01321500)	710.1	1,690	225	P C(10+)	CHW H(10+) MCW(5-10) PHC(5-10)	HP W	PO PH	- CM(10+) CP(10+)	- ACS(< 5) NCS(10+) OCS(10+)	- CV(10+) SP(10+) ST(10+)	- BS(< 5) RS(10+)
82	Chhasiya (Sadadiya) (01321600)	1,741.3	1,409	225	P C(10+)	CHW H(10+) MCW(5-10) PHC(5-10)	HP TW W	PO PH(< 5)	- CM(< 5) CP(10+)	- ACS(< 5) NCS(10+) OCS(10+)	- CV(10+) SP(10+) ST(10+)	BS RS(10+)
83	Juni Bedi (01321700)	218.8	1,152	174	P C(10+)	CHW H(10+) MCW(< 5) PHC(< 5)	HP W	PO PH(< 5)	- CM(< 5) CP(10+)	- ACS(< 5) NCS(< 5) OCS(< 5)	- CV(10+) SP(10+) ST(10+)	BS RS(10+)
84	Sagtala (01321800)	2,211.0	1,422	224	P(2) C(10+)	CHW H(10+) MCW(< 5) PHC(< 5)	HP W TK C L	PO PH(< 5)	- CM(< 5) CP(10+)	- ACS(< 5) NCS(10+) OCS(10+)	- CV(10+) SP(10+) ST(10+)	BS RS(10+)

Village Directory

Land Use (As on 1999)

Approach to Village	Nearest Town & Distance (in km)	Power Supply	News paper/Magazine	Most Important Commodity Manufactured	Land use (i.e. area under different types of land use in hectare) Forest	Irrigated (by source)	Unirrigated	Cultivable Waste (including Gauchar and Groves)	Area not available for Cultivation	Name of Village	Serial Number
14	15	16	17	18	19	20	21	22	23	2	1
PR MR FP	Devgadh Baria (18)	ED	N	Maize, Paddy, Wheat	558.2	W(10.5) T(10.5)	218.1	0.8	-	Madav	74
PR MR FP	Devgadh Baria (14)	EA	N M	Maize, Tuwer, Wheat	14.0	GC(105.0) W(10.0) T(115.0)	42.0	13.1	148.0	Dabhva (Sagtala)	75
PR FP	Devgadh Baria (16)	ED	N	Maize, Paddy, Tuwer	-	-	195.5	5.2	60.8	Navi Bedi	76
PR MR FP	Devgadh Baria (19)	ED	N	Tuwer, Maize, Wheat	22.0	TK(130.0) T(130.0)	128.0	43.0	3.1	Rathva Muvada	77
PR MR FP	Devgadh Baria (22)	ED	N	Maize, Tuwer, Grams	107.5	TK(11.6) T(11.6)	221.0	12.0	261.2	Kelkuva	78
PR MR FP	Devgadh Baria (23)	ED	N	Wheat, Grams, Paddy	15.7	-	464.0	362.7	15.7	Bara	79
MR FP	Devgadh Baria (22)	ED EAG	N	Sugar, Tuwer, Paddy	166.8	TK(12.3) T(12.3)	275.0	28.0	10.2	Rampura Devi	80
MR FP	Devgadh Baria (25)	ED	-	Jowar, Paddy, Tuwer	472.0	W(20.1) T(20.1)	119.0	28.0	71.0	Amblipani Chhotra	81
PR MR FP	Devgadh Baria (22)	ED	N	Maize, Tuwer, Grams	1,615.0	TK(3.3) T(3.3)	111.0	6.0	6.0	Chhasiya (Sadadiya)	82
MR FP	Devgadh Baria (15)	ED	N	Maize, Bajri, Jowar	-	TK(1.4) T(1.4)	78.0	2.0	137.4	Juni Bedi	83
PR MR FP	Devgadh Baria (16)	ED EAG	N	Maize, Paddy, Tuwer	1,958.6	GC(50.0) W(10.0) T(60.0)	152.0	7.1	33.3	Sagtala	84

Census of India 2001 -

Amenities and

Serial Number	Name of Village & Location Code	Total Area of the Village (in Hectare)	Total Population (2001 Census)	Number of Households (2001 Census)	Amenities available (if not available within the village, a dash (-) is shown in the column and next to it in brackets the distance in broad ranges viz.< 5 kms., 5-10 kms. and 10+ kms of the nearest place where the facility is available is given)							
					Educational	Medical	Drinking Water	Post, Telegraph and Telephone	Commercial and Co-operative Banks	Agricultural, Non-Agricultural and other Credit Societies	Recreational & Cultural Facilities (Cinema/ Video Hall, Sports Club, Stadium/Auditorium)	Communications (Bus Service, Railway Station, Waterway)
1	2	3	4	5	6	7	8	9	10	11	12	13
85	Diviya (01321900)	388.2	277	40	P(2) C(10+)	- H(10+) MCW(5-10) PHC(10+)	HP W	PO PH(10+)	- CM(10+) CP(10+)	- ACS(10+) NCS(10+) OCS(10+)	- CV(10+) SP(10+) ST(10+)	BS RS(10+)
86	Zamran (01322000)	822.5	1,199	177	P C(10+)	PHS CHW H(10+) MCW(10+) PHC(10+)	HP W	- PO(10+) PH(10+)	- CM(10+) CP(10+)	- ACS(10+) NCS(10+) OCS(10+)	- CV(10+) SP(10+) ST(10+)	BS RS(10+)
	Block Total	**57,482.0**	**188,996**	**28,021**	**P(159) S(26) PUC(4) I**	**D MCW(4) MH(2) CWC(6) HC(2) PHC(5) PHS(39) FWC(18) NH RMP(5) CHW(53)**	**T W(86) TK(29) HP(85) TW(2) R(39) C(11) L(11) S(5) O**	**PO(47) TO(2) PTO PH(232)**	**CM(2) CP(3)**	**ACS(23) NCS**	**CV SP**	**BS(78) RS**

Village Directory

Land Use (As on 1999)

Approach to Village	Nearest Town & Distance (in km)	Power Supply	News paper/Magazine	Most Important Commodity Manufactured	Land use (i.e. area under different types of land use in hectare) Forest	Irrigated (by source)	Unirrigated	Cultivable Waste (including Gauchar and Groves)	Area not available for Cultivation	Name of Village	Serial Number
14	15	16	17	18	19	20	21	22	23	2	1
PR MR FP	Devgadh Baria (16)	ED	N	Maize, Tuwer, Wheat	363.0	W(4.0) T(4.0)	16.0	1.7	3.4	Diviya	85
PR MR FP	Devgadh Baria (23)	ED	N	Maize, Tuwer, Paddy	557.4	W(10.0) T(10.0)	165.0	77.0	13.1	Zamran	86
PR(71) MR(76) FP(72)		**ED(57) EAG(16) EA(29)**	**N(68) M(6)**		**15,890.5**	**GC(827.0) W(1,172.7) WE(139.2) TWE(10.0) TK(286.5) R(383.6) WF(10.0) O(158.8) T(2,987.9)**	**26,022.6**	**5,588.4**	**6,992.6**		

Blank

GUJARAT
TALUKA DHANPUR
DISTRICT DOHAD

2 0 2 4 6 Kilometers

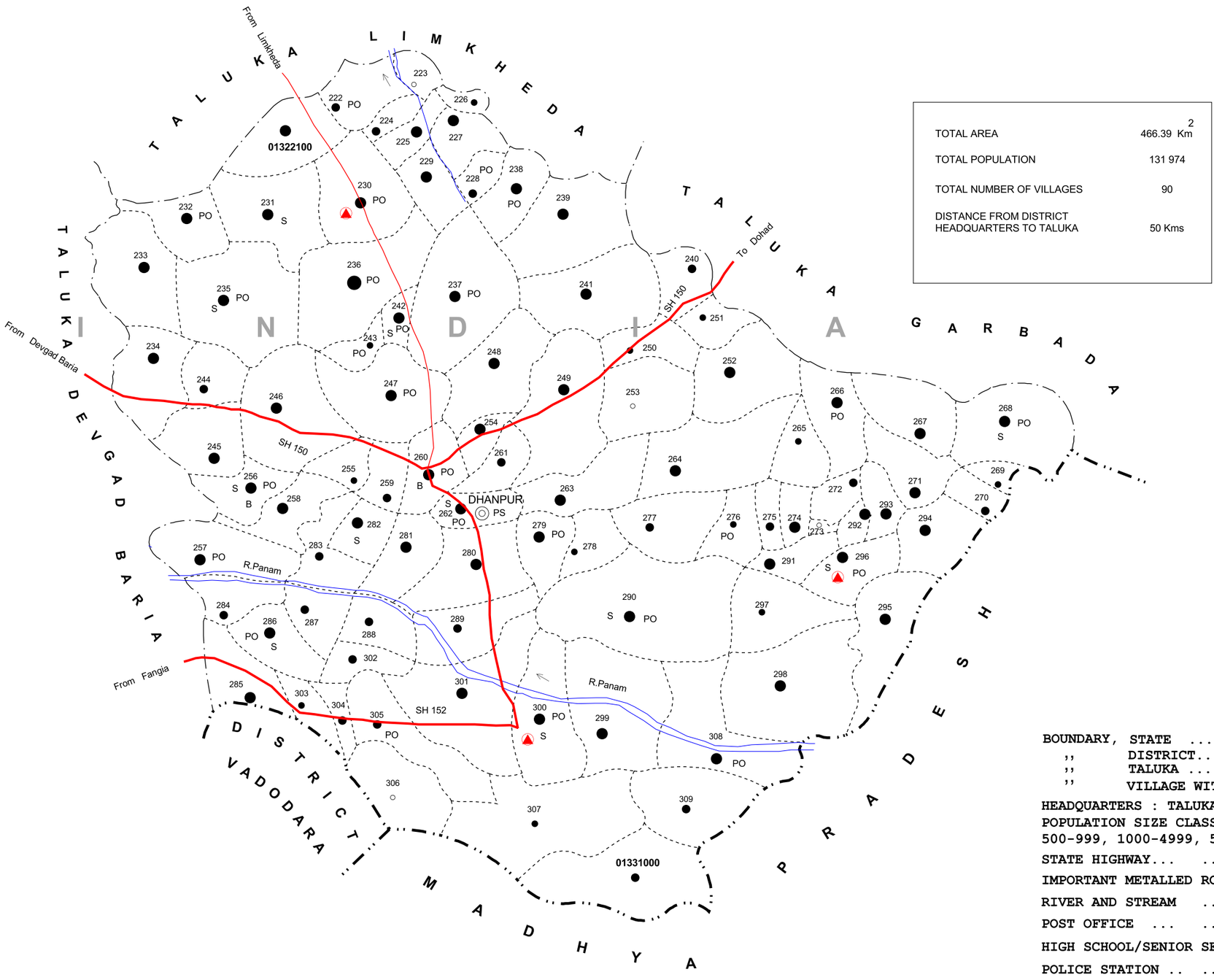

TOTAL AREA	466.39 Km^2
TOTAL POPULATION	131 974
TOTAL NUMBER OF VILLAGES	90
DISTANCE FROM DISTRICT HEADQUARTERS TO TALUKA	50 Kms

TALUKA DHANPUR
CHANGE IN JURISDICTION 1991-01

5 0 5 Kilometers



BOUNDARY, STATE
'' DISTRICT
'' TALUKA
NEWLY CREATED TALUKA DHANPUR FROM TALUKA LIMKHEDA

BOUNDARY, STATE ... ...
'' DISTRICT.. ... ...
'' TALUKA ... ...
'' VILLAGE WITH PERMANENT LOCATION CODE NUMBER... ... 01322100

HEADQUARTERS : TALUKA ... ... ◎
POPULATION SIZE CLASS OF VILLAGES : BELOW 200, 200-499, 500-999, 1000-4999, 5000 AND ABOVE ... ... ○ ● ● ●
STATE HIGHWAY... ... ... SH 150
IMPORTANT METALLED ROADS... ... ...
RIVER AND STREAM ... ...
POST OFFICE ... ... PO
HIGH SCHOOL/SENIOR SECONDARY SCHOOL .. .. S
POLICE STATION .. .. PS
PRIMARY HEALTH CENTRE... ... ... ▲
BANK ... ... B

C .D. BLOCK BOUNDARY OF DHANPUR IS CO-TERMINUS WITH TALUKA BOUNDARY .

Based upon Survey of India map with the permission of the Surveyor General of India.

© Government of India, Copyright 2006.

TALUKA / C.D.BLOCK

DHANPUR

(C) Alphabetical list of Villages (Taluka : Dhanpur)

Sl. No.	Name of Village	2001 Census Location Code Number	1991 Census Location Code Number
1	2	3	4
1	Adalwada	01324300	24300
2	Agasvani	01323000	23000
3	Alindra	01330900	30900
4	Ambakach	01327100	27100
5	Ambli Menpur	01324900	24900
6	Andarpura	01330400	30400
7	Bedat	01323300	23300
8	Bhanpur (Kakadkhila)	01329800	29800
9	Bhindol	01329900	29900
10	Bhorva	01323600	23600
11	Bhuvera	01331000	31000
12	Biliya	01324000	24000
13	Bogadva	01323400	23400
14	Bor	01322400	22400
15	Budhpur	01322300	22300
16	Chari	01328900	28900
17	Chorbariya	01323200	23200
18	Dabhava	01328400	28400
19	Dhanarpatiya	01329300	29300
20	Dhanpur (To)	01326200	26200
21	Dolariya	01322800	22800
22	Dudhamali	01324200	24200
23	Dumka	01327900	27900
24	Dungarpur (To)	01328700	28700
25	Gadvel	01330300	30300
26	Gangardi Faliya	01329400	29400
27	Ghada	01325700	25700
28	Ghodajar	01322100	22100
29	Gohelvaga	01327500	27500
30	Gumli (To)	01330500	30500
31	Harakhpur	01326500	26500
32	Kadval	01326900	26900
33	Kakad Khila	01329500	29500
34	Kalakhunt	01326700	26700
35	Kaliyavad	01323800	23800
36	Kanakuwa	01325000	25000
37	Kanjeta	01330000	30000
38	Kanseta	01329700	29700
39	Kantu	01324100	24100
40	Kanzar	01322900	22900
41	Khadada (Na)	01327000	27000
42	Khajuri	01326400	26400
43	Khalta Garabdi	01329000	29000
44	Khokhbed	01325500	25500
45	Khokhra	01325800	25800
46	Kotambi	01327700	27700
47	Kothariya	01324400	24400
48	Kundawada	01328200	28200
49	Ladva Vad	01327800	27800
50	Lakhana Gojiya	01328500	28500
51	Leliya Amba	01327200	27200
52	Limdi Medhari	01330100	30100
53	Lukhadiya	01325900	25900
54	Mahunala	01322500	22500
55	Mandav	01322700	22700
56	Mandor	01329600	29600
57	Modhva	01324600	24600
58	Moti Malu	01329100	29100
59	Nakti	01323500	23500
60	Nalu	01324700	24700
61	Nan Salai	01328800	28800
62	Nanimalu	01327400	27400
63	Navanagar	01326800	26800
64	Panam	01330800	30800
65	Pav	01324800	24800
66	Pipargota	01330700	30700
67	Pipariya (To)	01330200	30200
68	Pipearo	01326000	26000
69	Pipodra	01323100	23100
70	Punakota	01327600	27600
71	Rachhava	01326300	26300
72	Raiyavan	01325400	25400
73	Rampur	01324500	24500
74	Sajoi	01323700	23700
75	Sangasar	01325100	25100
76	Sankarpura	01327300	27300
77	Simamoi	01328000	28000
78	Singawali	01326100	26100
79	Surpur (Umariya)	01322600	22600
80	Taramkach	01328300	28300
81	Tokarva	01328600	28600
82	Udhal Mahuda	01330600	30600
83	Ulkadar	01325300	25300
84	Umariya	01322200	22200
85	Undar	01323900	23900
86	Vakasiya	01328100	28100
87	Vakota	01326600	26600
88	Vasiya Dungari	01329200	29200
89	Ved	01325600	25600
90	Zabu	01325200	25200

Census of India 2001 -

Amenities and

Serial Number	Name of Village & Location Code	Total Area of the Village (in Hectare)	Total Population (2001 Census)	Number of Households (2001 Census)	Amenities available (if not available within the village, a dash (-) is shown in the column and next to it in brackets the distance in broad ranges viz.< 5 kms., 5-10 kms. and 10+ kms of the nearest place where the facility is available is given)							
					Educational	Medical	Drinking Water	Post, Telegraph and Telephone	Commercial and Co-operative Banks	Agricultural, Non-Agricultural and other Credit Societies	Recreational & Cultural Facilities (Cinema/ Video Hall, Sports Club, Stadium/Auditorium)	Communications (Bus Service, Railway Station, Waterway)
1	2	3	4	5	6	7	8	9	10	11	12	13
CD Block: Dhanpur (0007)												
1	Ghodajar (01322100)	595.5	2,274	276	P C(10+)	D PHS CHW H(10+) MCW(5-10) PHC(5-10)	HP W TK	- PO(< 5) PH(10+)	- CM(10+) CP(10+)	- ACS(< 5) NCS(< 5) OCS(< 5)	- CV(10+) SP(10+) ST(10+)	BS RS(10+)
2	Umariya (01322200)	302.7	858	121	P C(10+)	PHS FWC CHW H(10+) MCW(5-10) PHC(5-10)	HP W TK	PO PH(10+)	- CM(10+) CP(10+)	- ACS(10+) NCS(10+) OCS(10+)	- CV(10+) SP(10+) ST(10+)	BS RS(10+)
3	Budhpur (01322300)	144.1	20	2	- P(5-10) C(10+)	- H(10+) MCW(10+) PHC(10+)	W	- PO(5-10) PH(5-10)	- CM(5-10) CP(5-10)	- ACS(5-10) NCS(5-10) OCS(5-10)	- CV(10+) SP(10+) ST(10+)	- BS(5-10) RS(10+)
4	Bor (01322400)	161.2	782	115	P C(10+)	CHW H(10+) MCW(10+) PHC(10+)	HP W TK	- PO(10+) PH(10+)	- CM(10+) CP(10+)	- ACS(10+) NCS(10+) OCS(10+)	- CV(10+) SP(10+) ST(10+)	BS RS(10+)
5	Mahunala (01322500)	309.1	1,492	199	P C(10+)	CHW H(10+) MCW(5-10) PHC(5-10)	HP W	- PO(< 5) PH(10+)	- CM(10+) CP(10+)	- ACS(10+) NCS(10+) OCS(10+)	- CV(10+) SP(10+) ST(10+)	BS RS(10+)
6	Surpur (Umariya) (01322600)	50.7	205	28	P C(10+)	CHW H(10+) MCW(10+) PHC(10+)	HP W	- PO(10+) PH(10+)	- CM(10+) CP(10+)	- ACS(10+) NCS(10+) OCS(10+)	- CV(10+) SP(10+) ST(10+)	- BS(5-10) RS(10+)
7	Mandav (01322700)	336.4	2,518	291	P C(10+)	CHW H(10+) MCW(10+) PHC(10+)	HP W R S	- PO(< 5) PH(< 5)	- CM(10+) CP(10+)	- ACS(10+) NCS(10+) OCS(10+)	- CV(10+) SP(10+) ST(10+)	- BS(< 5) RS(10+)
8	Dolariya (01322800)	118.6	641	88	P C(10+)	CHW H(10+) MCW(10+) PHC(10+)	HP W R S	PO PH(4)	- CM(10+) CP(10+)	- ACS(10+) NCS(10+) OCS(10+)	- CV(10+) SP(10+) ST(10+)	BS RS(10+)
9	Kanzar (01322900)	375.0	1,046	124	P C(10+)	- H(10+) MCW(5-10) PHC(5-10)	HP W	- PO(10+) PH(10+)	- CM(10+) CP(10+)	- ACS(10+) NCS(10+) OCS(10+)	- CV(10+) SP(10+) ST(10+)	- BS(5-10) RS(10+)
10	Agasvani (01323000)	752.4	3,894	544	P(2) C(10+)	MCW HC PHC PHS FWC H(10+)	HP W TK	PO PH(10+)	- CM(10+) CP(10+)	ACS NCS(10+) OCS(10+)	- CV(10+) SP(10+) ST(10+)	BS RS(10+)
11	Pipodra (01323100)	730.5	3,010	378	P(2) S C(10+)	CHW H(10+) MCW(< 5) PHC(< 5)	HP W TK	- PO(< 5) PH(10+)	- CM(10+) CP(10+)	- ACS(< 5) NCS(10+) OCS(10+)	- CV(10+) SP(10+) ST(10+)	BS RS(10+)

Village Directory

Land Use (As on 1999)

Approach to Village	Nearest Town & Distance (in km)	Power Supply	News paper/Magazine	Most Important Commodity Manufactured	Land use (i.e. area under different types of land use in hectare) Forest	Irrigated (by source)	Unirrigated	Cultivable Waste (including Gauchar and Groves)	Area not available for Cultivation	Name of Village	Serial Number
14	15	16	17	18	19	20	21	22	23	2	1
PR MR FP	Dohad (33)	EA	N M	Maize, Pulses, Paddy	155.0	W(20.0) TK(10.0) T(30.0)	261.6	92.5	56.4	Ghodajar	1
PR MR	Devgadh Baria (17)	EA	N	Maize, Paddy, Grams	102.1	GC(50.0) W(10.0) O(4.1) T(64.1)	87.6	33.5	15.4	Umariya	2
PR	Devgadh Baria (25)	-	-	Paddy, Maize, Tuwer	38.9	L(44.3) T(44.3)	-	61.0	-	Budhpur	3
PR MR FP	Devgadh Baria (40)	EA	-	Paddy, Maize, Tuwer	40.3	L(60.5) T(60.5)	9.6	4.9	46.0	Bor	4
PR MR FP	Devgadh Baria (18)	EA	N	Maize, Paddy, Pulses	175.8	W(10.0) O(15.0) T(25.0)	41.7	6.5	60.0	Mahunala	5
PR MR FP	Devgadh Baria (22)	EA	N	Maize, Tuwer, Grams	15.7	W(15.0) T(15.0)	17.0	-	3.0	Surpur (Umariya)	6
PR MR	Dohad (30)	EA	-	Maize, Wheat, Grams	51.0	W(5.2) R(12.3) T(17.5)	217.1	10.7	40.1	Mandav	7
PR	Dohad (30)	EA	N	Maize, Wheat, Paddy	49.8	W(5.2) R(4.0) T(9.2)	20.5	27.8	11.4	Dolariya	8
MR FP	Devgadh Baria (40)	EA	-	Maize, Tuwer, Udad	217.0	W(10.0) O(38.0) T(48.0)	93.9	4.2	11.9	Kanzar	9
PR MR FP	Dohad (36)	EA	N M	Maize, Paddy, Tuwer	127.4	W(12.4) TK(8.4) T(20.8)	475.3	-	128.9	Agasvani	10
PR MR FP	Dohad (35)	EA	N M	Maize, Grams, Tuwer	216.0	W(20.0) TK(10.0) T(30.0)	314.0	89.9	80.6	Pipodra	11

Census of India 2001 - Amenities and

Serial Number	Name of Village & Location Code	Total Area of the Village (in Hectare)	Total Population (2001 Census)	Number of Households (2001 Census)	Amenities available (if not available within the village, a dash (-) is shown in the column and next to it in brackets the distance in broad ranges viz.< 5 kms., 5-10 kms. and 10+ kms of the nearest place where the facility is available is given)							
					Educational	Medical	Drinking Water	Post, Telegraph and Telephone	Commercial and Co-operative Banks	Agricultural, Non-Agricultural and other Credit Societies	Recreational & Cultural Facilities (Cinema/ Video Hall, Sports Club, Stadium/Auditorium)	Communications (Bus Service, Railway Station, Waterway)
1	2	3	4	5	6	7	8	9	10	11	12	13
12	Chorbariya (01323200)	566.5	1,209	187	P C(10+)	CHW H(10+) MCW(5-10) PHC(5-10)	HP W	PO PH(10+)	- CM(10+) CP(10+)	- ACS(10+) NCS(10+) OCS(10+)	- CV(10+) SP(10+) ST(10+)	- BS(< 5) RS(10+)
13	Bedat (01323300)	657.4	1,130	182	P C(10+)	CHW H(10+) MCW(10+) PHC(10+)	T HP W	- PO(< 5) PH(< 5)	- CM(10+) CP(10+)	- ACS(5-10) NCS(10+) OCS(10+)	- CV(10+) SP(10+) ST(10+)	- BS(< 5) RS(10+)
14	Bogadva (01323400)	533.0	2,106	321	P(2) C(10+)	PHS CHW H(10+) MCW(5-10) PHC(5-10)	HP W	- PO(< 5) PH(10+)	- CM(10+) CP(10+)	- ACS(< 5) NCS(5-10) OCS(5-10)	- CV(10+) SP(10+) ST(10+)	BS RS(10+)
15	Nakti (01323500)	1,222.6	2,824	427	P(2) S C(10+)	PHS CHW H(10+) MCW(10+) PHC(10+)	HP W TK	PO PH(7)	- CM(10+) CP(10+)	- ACS(5-10) NCS(10+) OCS(10+)	- CV(10+) SP(10+) ST(10+)	BS RS(10+)
16	Bhorva (01323600)	1,101.7	5,078	738	P(2) C(10+)	PHS CHW H(10+) MCW(5-10) PHC(5-10)	HP W	PO PH(3)	- CM(10+) CP(10+)	- ACS(10+) NCS(5-10) OCS(10+)	- CV(10+) SP(10+) ST(10+)	BS RS(10+)
17	Sajoi (01323700)	1,147.5	3,789	530	P C(10+)	CHW H(10+) MCW(< 5) PHC(< 5)	HP W TK	PO PH	- CM(10+) CP(5-10)	- ACS(< 5) NCS(10+) OCS(10+)	- CV(10+) SP(10+) ST(10+)	BS RS(10+)
18	Kaliyavad (01323800)	441.6	3,211	384	P C(10+)	PHS CHW H(10+) MCW(5-10) PHC(5-10)	HP W R S	PO PH(< 5)	- CM(10+) CP(10+)	- ACS(10+) NCS(10+) OCS(10+)	- CV(10+) SP(10+) ST(10+)	BS RS(10+)
19	Undar (01323900)	718.0	2,720	309	P(2) C(10+)	CHW H(10+) MCW(5-10) PHC(5-10)	HP W R S	- PO(< 5) PH(< 5)	- CM(5-10) CP(10+)	- ACS(10+) NCS(10+) OCS(10+)	- CV(10+) SP(10+) ST(10+)	- BS(5-10) RS(10+)
20	Biliya (01324000)	265.7	833	87	P C(10+)	- H(10+) MCW(10+) PHC(10+)	HP W TK	- PO(5-10) PH(5-10)	- CM(10+) CP(5-10)	- ACS(5-10) NCS(10+) OCS(5-10)	- CV(10+) SP(10+) ST(10+)	BS RS(10+)
21	Kantu (01324100)	950.6	1,431	170	P C(10+)	PHS H(10+) MCW(5-10) PHC(10+)	HP W TK	- PO(5-10) PH(5-10)	- CM(5-10) CP(5-10)	- ACS(5-10) NCS(10+) OCS(10+)	- CV(10+) SP(10+) ST(10+)	BS RS(10+)
22	Dudhamali (01324200)	206.9	1,693	250	P S PUC C(10+)	PHS CHW H(10+) MCW(5-10) PHC(5-10)	HP W	PO PH(2)	- CM(10+) CP(5-10)	ACS NCS(5-10) OCS(5-10)	- CV(10+) SP(10+) ST(10+)	BS RS(10+)

Village Directory

Land Use (As on 1999)

Approach to Village	Nearest Town & Distance (in km)	Power Supply	News paper/Magazine	Most Important Commodity Manufactured	Land use (i.e. area under different types of land use in hectare) Forest	Irrigated (by source)	Unirrigated	Cultivable Waste (including Gauchar and Groves)	Area not available for Cultivation	Name of Village	Serial Number
14	15	16	17	18	19	20	21	22	23	2	1
MR FP	Devgadh Baria (12)	EA	N M	Maize, Tuwer, Paddy	158.4	GC(20.0) T(20.0)	200.0	132.2	56.0	Chorbariya	12
MR	Devgadh Baria (12)	EA	-	Wheat, Bajri, Maize	232.3	W(20.0) TK(10.2) T(30.2)	205.0	100.0	89.9	Bedat	13
PR MR FP	Dohad (55)	EA	N	Maize, Wheat, Paddy	103.6	W(11.1) R(7.1) T(18.2)	319.0	58.9	33.2	Bogadva	14
PR MR FP	Devgadh Baria (13)	EA	N M	Maize, Paddy, Tuwer	454.0	GC(10.0) W(30.0) TK(10.0) R(10.0) T(60.0)	378.1	95.3	235.2	Nakti	15
PR MR FP	Devgadh Baria (22)	EA	N M	Maize, Paddy, Tuwer	-	W(18.1) R(20.2) T(38.3)	202.9	95.6	764.9	Bhorva	16
PR MR FP	Dohad (55)	EA	N M	Maize, Tuwer, Paddy	627.2	W(12.2) TK(22.3) T(34.5)	411.2	62.4	12.3	Sajoi	17
PR MR	Dohad (28)	EA	N	Wheat, Maize, Paddy	72.4	W(10.2) R(18.1) T(28.3)	108.3	42.8	189.8	Kaliyavad	18
PR	Dohad (40)	EA	N	Maize, Paddy, Wheat	312.9	W(12.0) R(26.1) T(38.1)	138.5	100.1	128.4	Undar	19
PR FP	Dohad (20)	EA	N	Maize, Grams, Wheat	144.7	W(4.2) TK(5.2) T(9.4)	45.9	65.7	-	Biliya	20
PR MR FP	Devgadh Baria (30)	EA	N M	Maize, Wheat, Udad	699.2	W(11.1) TK(5.0) T(16.1)	162.0	1.9	71.4	Kantu	21
PR FP	Devgadh Baria (35)	EA	N	Maize, Paddy, Tuwer	-	GC(18.0) R(25.4) T(43.4)	134.9	28.6	-	Dudhamali	22

Census of India 2001 -

Amenities and

Serial Number	Name of Village & Location Code	Total Area of the Village (in Hectare)	Total Population (2001 Census)	Number of Households (2001 Census)	Amenities available (if not available within the village, a dash (-) is shown in the column and next to it in brackets the distance in broad ranges viz.< 5 kms., 5-10 kms. and 10+ kms of the nearest place where the facility is available is given)							
					Educational	Medical	Drinking Water	Post, Telegraph and Telephone	Commercial and Co-operative Banks	Agricultural, Non-Agricultural and other Credit Societies	Recreational & Cultural Facilities (Cinema/ Video Hall, Sports Club, Stadium/Auditorium)	Communications (Bus Service, Railway Station, Waterway)
1	2	3	4	5	6	7	8	9	10	11	12	13
23	Adalwada (01324300)	126.2	414	61	P C(10+)	CHW H(10+) MCW(< 5) PHC(< 5)	TW W TK	PO PH	- CM(10+) CP(10+)	- ACS(5-10) NCS(5-10) OCS(5-10)	- CV(10+) SP(10+) ST(10+)	BS RS(10+)
24	Kothariya (01324400)	333.3	994	138	P C(10+)	CHW H(10+) MCW(5-10) PHC(5-10)	HP W TK	- PO(10+) PH(10+)	- CM(10+) CP(10+)	- ACS(10+) NCS(10+) OCS(10+)	- CV(10+) SP(10+) ST(10+)	- BS(< 5) RS(10+)
25	Rampur (01324500)	518.5	1,995	274	P(2) C(10+)	CHW H(10+) MCW(10+) PHC(10+)	HP W C	- PO(< 5) PH(10+)	- CM(10+) CP(10+)	- ACS(< 5) NCS(10+) OCS(10+)	- CV(10+) SP(10+) ST(10+)	BS RS(10+)
26	Modhva (01324600)	1,066.3	2,752	394	P(2) C(10+)	CHW H(10+) MCW(10+) PHC(10+)	HP TW W R C	- PO(10+) PH(10+)	- CM(10+) CP(10+)	- ACS(10+) NCS(10+) OCS(10+)	- CV(10+) SP(10+) ST(10+)	BS RS(10+)
27	Nalu (01324700)	836.9	3,149	482	P(2) C(10+)	PHS CHW H(10+) MCW(5-10) PHC(5-10)	HP W TK R	PO PH(10+)	- CM(10+) CP(10+)	- ACS(10+) NCS(10+) OCS(10+)	- CV(10+) SP(10+) ST(10+)	BS RS(10+)
28	Pav (01324800)	666.3	3,352	517	P C(10+)	PHS H(10+) MCW(5-10) PHC(5-10)	HP W	- PO(< 5) PH(5-10)	- CM(5-10) CP(5-10)	- ACS(10+) NCS(10+) OCS(10+)	- CV(10+) SP(10+) ST(10+)	- BS(< 5) RS(10+)
29	Ambli Menpur (01324900)	963.6	1,789	305	P C(10+)	- H(10+) MCW(< 5) PHC(< 5)	HP W TK	- PO(< 5) PH(< 5)	- CM(10+) CP(< 5)	- ACS(< 5) NCS(< 5) OCS(< 5)	- CV(10+) SP(10+) ST(10+)	- BS(< 5) RS(10+)
30	Kanakuwa (01325000)	201.2	358	43	P C(10+)	- H(10+) MCW(10+) PHC(10+)	HP W TK	- PO(10+) PH(10+)	- CM(10+) CP(10+)	- ACS(10+) NCS(10+) OCS(10+)	- CV(10+) SP(10+) ST(10+)	- BS(10+) RS(10+)
31	Sangasar (01325100)	223.3	427	54	P C(10+)	- H(10+) MCW(10+) PHC(10+)	HP W TK	- PO(10+) PH(10+)	- CM(10+) CP(10+)	- ACS(10+) NCS(10+) OCS(10+)	- CV(10+) SP(10+) ST(10+)	- BS(10+) RS(10+)
32	Zabu (01325200)	731.1	2,209	323	P(2) C(10+)	PHS CHW H(10+) MCW(5-10) PHC(5-10)	HP W TK	PH PO(< 5)	- CM(10+) CP(10+)	- ACS(10+) NCS(10+) OCS(10+)	- CV(10+) SP(10+) ST(10+)	BS RS(10+)
33	Ulkadar (01325300)	645.1	161	25	P C(10+)	- H(10+) MCW(10+) PHC(10+)	HP W TK	- PO(10+) PH(10+)	- CM(10+) CP(10+)	- ACS(10+) NCS(10+) OCS(10+)	- CV(10+) SP(10+) ST(10+)	- BS(10+) RS(10+)
34	Raiyavan (01325400)	196.3	1,484	188	P C(10+)	CHW H(10+) MCW(< 5) PHC(< 5)	HP W R	- PO(< 5) PH(< 5)	- CM(10+) CP(< 5)	- ACS(< 5) NCS(10+) OCS(10+)	- CV(10+) SP(10+) ST(10+)	- BS(< 5) RS(10+)

Village Directory

Land Use (As on 1999)

Approach to Village	Nearest Town & Distance (in km)	Power Supply	News paper/Magazine	Most Important Commodity Manufactured	Land use (i.e. area under different types of land use in hectare) Forest	Irrigated (by source)	Unirrigated	Cultivable Waste (including Gauchar and Groves)	Area not available for Cultivation	Name of Village	Serial Number
14	15	16	17	18	19	20	21	22	23	2	1
PR MR FP	Devgadh Baria (20)	EA	N M	Maize, Paddy, Tuwer	23.8	W(5.1) R(10.2) O(12.0) T(27.2)	11.6	-	63.5	Adalwada	23
MR FP	Devgadh Baria (16)	EA	-	Maize, Tuwer, Wheat	-	W(11.0) TK(15.2) T(26.3)	245.4	41.6	20.0	Kothariya	24
PR MR FP	Devgadh Baria (13)	EA	N	Maize, Paddy, Tuwer	75.2	GC(200.0) W(5.2) T(205.2)	168.7	17.3	52.0	Rampur	25
PR FP	Devgadh Baria (15)	EA	N	Maize, Paddy, Pulses	297.7	GC(40.0) W(6.4) R(10.2) T(56.6)	421.6	149.3	141.1	Modhva	26
PR MR FP	Devgadh Baria (24)	EA	N	Maize, Wheat, Grams	206.0	W(10.2) R(25.1) L(10.0) T(45.3)	471.5	80.0	34.0	Nalu	27
MR FP	Devgadh Baria (20)	EA	N	Wheat, Tuwer, Maize	227.0	W(12.1) R(15.0) T(27.1)	287.4	16.2	108.6	Pav	28
MR FP	Devgadh Baria (23)	EA	-	Grams, Maize, Tuwer	521.1	GC(42.0) W(6.1) R(8.2) T(56.3)	220.9	101.1	64.1	Ambli Menpur	29
PR	Dohad (28)	EA	N	Maize, Tuwer, Udad	145.1	W(4.1) TK(6.0) T(10.1)	42.3	-	3.7	Kanakuwa	30
PR	Dohad (27)	EA	-	Maize, Tuwer, Grams	-	W(8.2) TK(12.2) T(20.3)	87.2	5.7	110.1	Sangasar	31
PR	Dohad (30)	EA	N	Sugar, Bajri, Jowar	378.3	W(10.0) T(10.0)	296.8	37.0	9.0	Zabu	32
PR MR	Dohad (34)	EA	-	Bajri, Jowar, Maize	608.8	W(3.1) TK(5.1) T(8.2)	11.2	5.8	11.1	Ulkadar	33
MR FP	Devgadh Baria (25)	EA	-	Maize, Paddy, Grams	10.0	W(6.0) R(2.0) T(8.0)	96.4	-	81.9	Raiyavan	34

Census of India 2001 -

Amenities and

Serial Number	Name of Village & Location Code	Total Area of the Village (in Hectare)	Total Population (2001 Census)	Number of Households (2001 Census)	Amenities available (if not available within the village, a dash (-) is shown in the column and next to it in brackets the distance in broad ranges viz.< 5 kms., 5-10 kms. and 10+ kms of the nearest place where the facility is available is given)							
					Educational	Medical	Drinking Water	Post, Telegraph and Telephone	Commercial and Co-operative Banks	Agricultural, Non-Agricultural and other Credit Societies	Recreational & Cultural Facilities (Cinema/ Video Hall, Sports Club, Stadium/Auditorium)	Communications (Bus Service, Railway Station, Waterway)
1	2	3	4	5	6	7	8	9	10	11	12	13
35	Khokhbed (01325500)	236.6	483	79	P C(10+)	- H(10+) MCW(10+) PHC(10+)	HP W R C	- PO(10+) PH(10+)	- CM(10+) CP(10+)	- ACS(10+) NCS(10+) OCS(10+)	- CV(10+) SP(10+) ST(10+)	- BS(< 5) RS(10+)
36	Ved (01325600)	327.8	1,419	235	P(2) S C(10+)	PHS FWC CHW H(10+) MCW(10+) PHC(10+)	HP W TK R C	PO PH	CM CP	ACS NCS(10+) OCS(10+)	- CV(10+) SP(10+) ST(10+)	BS RS(10+)
37	Ghada (01325700)	572.0	2,214	324	P(2) C(10+)	PHS CHW H(10+) MCW(5-10) PHC(5-10)	HP W R C	PO PH(2)	- CM(< 5) CP(10+)	- ACS(< 5) NCS(10+) OCS(10+)	- CV(10+) SP(10+) ST(10+)	BS RS(10+)
38	Khokhra (01325800)	371.8	1,411	244	P(2) C(10+)	PHS CHW H(10+) MCW(5-10) PHC(5-10)	HP W	PH(2) PO(10+)	- CM(< 5) CP(10+)	- ACS(< 5) NCS(10+) OCS(10+)	- CV(10+) SP(10+) ST(10+)	BS RS(10+)
39	Lukhadiya (01325900)	265.8	849	133	P C(10+)	CHW H(10+) MCW(5-10) PHC(5-10)	HP W	- PO(< 5) PH(< 5)	- CM(10+) CP(< 5)	- ACS(< 5) NCS(10+) OCS(10+)	- CV(10+) SP(10+) ST(10+)	- BS(< 5) RS(10+)
40	Pipearo (01326000)	604.2	3,128	491	P(2) S(2) C(10+)	PHS CHW H(10+) MCW(< 5) PHC(< 5)	HP W TK R	PO PTO PH	CP CM(10+)	ACS NCS(10+) OCS(10+)	- CV(10+) SP(10+) ST(10+)	BS RS(10+)
41	Singawali (01326100)	191.0	799	142	P C(10+)	CHW H(10+) MCW(5-10) PHC(5-10)	HP W R C	PH(2) PO(< 5)	- CM(10+) CP(< 5)	- ACS(< 5) NCS(10+) OCS(10+)	- CV(10+) SP(10+) ST(10+)	- BS(< 5) RS(10+)
42	Dhanpur (To) (01326200)	235.1	2,121	351	P(2) S C(10+)	PHS FWC CHW H(10+) MCW(10+) PHC(10+)	HP W TK R	PO PH(5)	- CM(10+) CP(5-10)	- ACS(< 5) NCS(10+) OCS(10+)	- CV(10+) SP(10+) ST(10+)	BS RS(10+)
43	Rachhava (01326300)	667.7	1,504	228	P(2) C(10+)	PHS CHW H(10+) MCW(5-10) PHC(5-10)	HP W R	PH PO(< 5)	- CM(10+) CP(< 5)	- ACS(< 5) NCS(10+) OCS(10+)	- CV(10+) SP(10+) ST(10+)	- BS(< 5) RS(10+)
44	Khajuri (01326400)	943.7	1,393	212	P(2) C(10+)	CHW H(10+) MCW(5-10) PHC(5-10)	HP W TK	PH PO(< 5)	- CM(10+) CP(10+)	- ACS(10+) NCS(10+) OCS(10+)	- CV(10+) SP(10+) ST(10+)	BS RS(10+)
45	Harakhpur (01326500)	322.9	461	65	P C(10+)	- H(10+) MCW(5-10) PHC(5-10)	HP W	PH PO(5-10)	- CM(10+) CP(10+)	- ACS(10+) NCS(10+) OCS(10+)	- CV(10+) SP(10+) ST(10+)	BS RS(10+)

Village Directory

Land Use (As on 1999)

Approach to Village	Nearest Town & Distance (in km)	Power Supply	News paper/Magazine	Most Important Commodity Manufactured	Land use (i.e. area under different types of land use in hectare) Forest	Irrigated (by source)	Unirrigated	Cultivable Waste (including Gauchar and Groves)	Area not available for Cultivation	Name of Village	Serial Number
14	15	16	17	18	19	20	21	22	23	2	1
MR FP	Devgadh Baria (30)	EA	N	Maize, Paddy, Wheat	-	GC(40.0) W(8.0) R(7.3) T(55.3)	67.2	113.2	0.9	Khokhbed	35
PR FP	Devgadh Baria (14)	EA	N M	Maize, Paddy, Udad	34.3	GC(125.0) W(7.3) R(5.3) T(137.6)	99.4	26.0	30.5	Ved	36
PR	Devgadh Baria (20)	EA	N	Maize, Paddy, Bajri	73.4	GC(20.0) W(10.0) T(30.0)	356.4	49.6	62.6	Ghada	37
PR	Devgadh Baria (15)	EA	N	Grams, Maize, Paddy	-	GC(10.0) W(10.0) T(20.0)	277.2	70.5	4.2	Khokhra	38
MR FP	Devgadh Baria (25)	EA	-	Maize, Paddy, Grams	78.0	W(6.0) R(4.0) T(10.0)	138.2	31.2	8.3	Lukhadiya	39
PR MR FP	Devgadh Baria (25)	EA	N	Wheat, Paddy, Udad	-	GC(4.0) W(10.0) R(10.0) T(24.0)	478.4	27.2	74.7	Pipearo	40
PR MR FP	Devgadh Baria (28)	EA	-	Maize, Paddy, Grams	-	W(6.0) R(10.0) T(16.0)	80.7	17.1	77.2	Singawali	41
PR MR FP	Devgadh Baria (25)	EA	N M	Maize, Tuwer, Paddy	-	GC(30.6) W(4.3) R(5.4) T(40.2)	187.5	-	7.3	Dhanpur (To)	42
PR MR FP	Devgadh Baria (32)	EA	-	Maize, Paddy, Grams	391.4	W(8.0) R(10.0) T(18.0)	108.9	121.0	28.4	Rachhava	43
PR	Dohad (30)	EA	N	Tuwer, Paddy, Maize	600.1	W(15.0) T(15.0)	130.5	27.1	171.0	Khajuri	44
PR MR FP	Dohad (36)	EA	-	Maize, Udad, Paddy	253.2	W(4.8) T(4.8)	48.0	15.6	1.3	Harakhpur	45

Census of India 2001 -

Amenities and

Serial Number	Name of Village & Location Code	Total Area of the Village (in Hectare)	Total Population (2001 Census)	Number of Households (2001 Census)	Amenities available (if not available within the village, a dash (-) is shown in the column and next to it in brackets the distance in broad ranges viz.< 5 kms., 5-10 kms. and 10+ kms of the nearest place where the facility is available is given)							
					Educational	Medical	Drinking Water	Post, Telegraph and Telephone	Commercial and Co-operative Banks	Agricultural, Non-Agricultural and other Credit Societies	Recreational & Cultural Facilities (Cinema/ Video Hall, Sports Club, Stadium/Auditorium)	Communications (Bus Service, Railway Station, Waterway)
1	2	3	4	5	6	7	8	9	10	11	12	13
46	Vakota (01326600)	666.0	1,734	208	P(2) C(10+)	PHS H(10+) MCW(5-10) PHC(5-10)	HP TW W TK R	PO PH(4)	- CM(10+) CP(10+)	- ACS(10+) NCS(10+) OCS(10+)	- CV(10+) SP(10+) ST(10+)	BS RS(10+)
47	Kalakhunt (01326700)	569.7	1,559	203	P(2) C(10+)	CHW H(5-10) MCW(5-10) PHC(5-10)	HP W TK	- PO(< 5) PH(10+)	- CM(5-10) CP(5-10)	- ACS(5-10) NCS(5-10) OCS(5-10)	- CV(10+) SP(10+) ST(10+)	BS RS(10+)
48	Navanagar (01326800)	883.2	4,253	593	P(2) S C(10+)	PHS NH RMP CHW H(10+) MCW(< 5) PHC(< 5)	HP W R	PO PH(2)	- CM(< 5) CP(10+)	- ACS(< 5) NCS(< 5) OCS(< 5)	- CV(10+) SP(10+) ST(10+)	BS RS(10+)
49	Kadval (01326900)	73.5	210	26	P C(10+)	- H(10+) MCW(5-10) PHC(5-10)	HP TW W	- PO(10+) PH(10+)	- CM(5-10) CP(5-10)	- ACS(5-10) NCS(10+) OCS(10+)	- CV(10+) SP(10+) ST(10+)	- BS(< 5) RS(10+)
50	Khadada (Na) (01327000)	162.4	586	66	P C(10+)	CHW H(10+) MCW(5-10) PHC(5-10)	HP W TK	- PO(10+) PH(10+)	- CM(5-10) CP(10+)	- ACS(10+) NCS(10+) OCS(10+)	- CV(10+) SP(10+) ST(10+)	NW BS(< 5) RS(10+)
51	Ambakach (01327100)	400.5	1,762	228	P C(10+)	- H(5-10) MCW(5-10) PHC(5-10)	HP W TK R	- PO(< 5) PH(5-10)	- CM(5-10) CP(5-10)	- ACS(5-10) NCS(5-10) OCS(5-10)	- CV(10+) SP(10+) ST(10+)	BS RS(10+)
52	Leliya Amba (01327200)	134.9	887	116	P C(10+)	- H(10+) MCW(5-10) PHC(5-10)	HP W R	- PO(5-10) PH(10+)	- CM(10+) CP(10+)	- ACS(10+) NCS(10+) OCS(10+)	- CV(10+) SP(10+) ST(10+)	BS RS(10+)
53	Sankarpura (01327300)	6.6	100	17	- P(< 5) C(10+)	CHW H(10+) MCW(5-10) PHC(5-10)	HP W R	- PO(5-10) PH(10+)	- CM(10+) CP(10+)	- ACS(10+) NCS(10+) OCS(10+)	- CV(10+) SP(10+) ST(10+)	- BS(< 5) RS(10+)
54	Nanimalu (01327400)	161.5	1,184	145	P C(10+)	CHW H(10+) MCW(10+) PHC(10+)	HP W R	- PO(5-10) PH(10+)	- CM(10+) CP(10+)	- ACS(10+) NCS(10+) OCS(10+)	- CV(10+) SP(10+) ST(10+)	- BS(< 5) RS(10+)
55	Gohelvaga (01327500)	169.0	591	67	P C(10+)	- H(10+) MCW(5-10) PHC(5-10)	HP W R	- PO(5-10) PH(10+)	- CM(10+) CP(10+)	- ACS(10+) NCS(10+) OCS(10+)	- CV(10+) SP(10+) ST(10+)	- BS(< 5) RS(10+)

Village Directory

Land Use (As on 1999)

Approach to Village	Nearest Town & Distance (in km)	Power Supply	News paper/Magazine	Most Important Commodity Manufactured	Land use (i.e. area under different types of land use in hectare) Forest	Irrigated (by source)	Unirrigated	Cultivable Waste (including Gauchar and Groves)	Area not available for Cultivation	Name of Village	Serial Number
14	15	16	17	18	19	20	21	22	23	2	1
MR	Dohad (38)	EA	N M	Maize, Wheat, Grams	486.5	W(20.0) TK(10.0) T(30.0)	80.9	42.3	26.4	Vakota	46
PR	Dohad (30)	EA	N	Wheat, Seeds, Maize	334.7	W(5.1) TK(10.0) T(15.2)	130.4	48.8	40.6	Kalakhunt	47
PR MR FP	Dohad (25)	EA	-	Maize, Paddy, Pulses	120.6	W(30.0) R(20.0) O(140.0) T(190.0)	235.6	6.5	330.5	Navanagar	48
MR FP	Dohad (28)	EA	-	Maize, Pulses, Tuwer	30.8	O(26.0) T(26.0)	10.3	-	6.4	Kadval	49
MR FP	Dohad (30)	EA	-	Maize, Paddy, Pulses	-	W(5.0) T(5.0)	83.9	-	73.5	Khadada (Na)	50
PR	Dohad (30)	EA	N M	Maize, Wheat, Grams	106.4	W(10.0) TK(10.0) L(10.0) T(30.0)	189.3	35.3	39.5	Ambakach	51
PR MR FP	Dohad (36)	EA	N	Maize, Paddy, Udad	9.1	W(5.0) R(5.1) T(10.1)	89.0	2.8	23.9	Leliya Amba	52
MR FP	Dohad (36)	EA	-	Spices, Maize, Paddy	-	W(1.2) R(1.0) T(2.2)	4.4	-	-	Sankarpura	53
PR MR FP	Dohad (38)	EA	-	Grams, Paddy, Maize	41.1	W(3.0) R(8.0) T(11.0)	100.3	9.2	-	Nanimalu	54
PR MR FP	Dohad (38)	EA	-	Udad, Maize, Grams	79.0	W(2.0) T(2.0)	69.3	9.1	9.7	Gohelvaga	55

Census of India 2001 - Amenities and

Serial Number	Name of Village & Location Code	Total Area of the Village (in Hectare)	Total Population (2001 Census)	Number of Households (2001 Census)	Amenities available (if not available within the village, a dash (-) is shown in the column and next to it in brackets the distance in broad ranges viz.< 5 kms., 5-10 kms. and 10+ kms of the nearest place where the facility is available is given)							
					Educational	Medical	Drinking Water	Post, Telegraph and Telephone	Commercial and Co-operative Banks	Agricultural, Non-Agricultural and other Credit Societies	Recreational & Cultural Facilities (Cinema/ Video Hall, Sports Club, Stadium/Auditorium)	Communications (Bus Service, Railway Station, Waterway)
1	2	3	4	5	6	7	8	9	10	11	12	13
56	Punakota (01327600)	306.7	482	69	P C(10+)	- H(10+) MCW(5-10) PHC(5-10)	HP W TK R	PO PH(5-10)	- CM(10+) CP(10+)	- ACS(10+) NCS(10+) OCS(10+)	- CV(10+) SP(10+) ST(10+)	- BS(5-10) RS(10+)
57	Kotambi (01327700)	730.6	907	148	P C(10+)	CHW H(10+) MCW(5-10) PHC(5-10)	HP W R C	- PO(< 5) PH(< 5)	- CM(10+) CP(< 5)	- ACS(< 5) NCS(10+) OCS(10+)	- CV(10+) SP(10+) ST(10+)	- BS(< 5) RS(10+)
58	Ladva Vad (01327800)	112.7	337	55	P C(10+)	CHW H(10+) MCW(5-10) PHC(5-10)	HP W R	- PO(< 5) PH(< 5)	- CM(10+) CP(< 5)	- ACS(< 5) NCS(10+) OCS(10+)	- CV(10+) SP(10+) ST(10+)	BS RS(10+)
59	Dumka (01327900)	514.3	2,000	298	P(2) C(10+)	CHW H(10+) MCW(5-10) PHC(5-10)	HP W R	PO PH(< 5)	- CM(10+) CP(< 5)	- ACS(< 5) NCS(10+) OCS(10+)	- CV(10+) SP(10+) ST(10+)	BS RS(10+)
60	Simamoi (01328000)	620.3	1,513	244	P(2) C(10+)	CHW H(10+) MCW(10+) PHC(10+)	HP W R	- PO(< 5) PH(10+)	- CM(< 5) CP(< 5)	- ACS(< 5) NCS(10+) OCS(10+)	- CV(10+) SP(10+) ST(10+)	BS RS(10+)
61	Vakasiya (01328100)	322.2	1,531	226	P C(10+)	CHW H(10+) MCW(10+) PHC(10+)	HP W R	- PO(< 5) PH(10+)	- CM(10+) CP(< 5)	- ACS(< 5) NCS(< 5) OCS(10+)	- CV(10+) SP(10+) ST(10+)	BS RS(10+)
62	Kundawada (01328200)	319.8	1,030	180	P(2) S C(10+)	CHW H(10+) MCW(10+) PHC(10+)	HP W R	- PO(< 5) PH(10+)	- CM(10+) CP(< 5)	- ACS(< 5) NCS(10+) OCS(10+)	- CV(10+) SP(10+) ST(10+)	BS RS(10+)
63	Taramkach (01328300)	483.3	941	165	P(2) C(10+)	PHS CHW H(10+) MCW(5-10) PHC(5-10)	HP W R	- PO(10+) PH(< 5)	- CM(10+) CP(5-10)	- ACS(< 5) NCS(10+) OCS(10+)	- CV(10+) SP(10+) ST(10+)	BS RS(10+)
64	Dabhava (01328400)	395.6	944	152	P C(10+)	CHW H(10+) MCW(10+) PHC(10+)	HP W R	- PO(< 5) PH(5-10)	- CM(10+) CP(10+)	- ACS(< 5) NCS(10+) OCS(10+)	- CV(10+) SP(10+) ST(10+)	- BS(< 5) RS(10+)
65	Lakhana Gojiya (01328500)	714.2	1,445	203	P C(10+)	CHW H(10+) MCW(5-10) PHC(5-10)	HP W	- PO(< 5) PH(5-10)	- CM(10+) CP(5-10)	- ACS(< 5) NCS(10+) OCS(10+)	- CV(10+) SP(10+) ST(10+)	BS RS(10+)
66	Tokarva (01328600)	383.6	1,426	222	P S C(10+)	PHS FWC CHW H(10+) MCW(5-10) PHC(5-10)	HP W	PO PH	- CM(10+) CP(10+)	- ACS(< 5) NCS(10+) OCS(10+)	- CV(10+) SP(10+) ST(10+)	BS RS(10+)
67	Dungarpur (To) (01328700)	415.1	956	121	P C(10+)	CHW H(10+) MCW(10+) PHC(10+)	HP W R	- PO(< 5) PH(5-10)	- CM(10+) CP(5-10)	- ACS(5-10) NCS(10+) OCS(10+)	- CV(10+) SP(10+) ST(10+)	- BS(5-10) RS(10+)

Village Directory

Land Use (As on 1999)

Approach to Village	Nearest Town & Distance (in km)	Power Supply	News paper/Magazine	Most Important Commodity Manufactured	Land use (i.e. area under different types of land use in hectare) Forest	Irrigated (by source)	Unirrigated	Cultivable Waste (including Gauchar and Groves)	Area not available for Cultivation	Name of Village	Serial Number
14	15	16	17	18	19	20	21	22	23	2	1
PR	Dohad (27)	EA	-	Wheat, Pulses, Paddy	202.4	W(7.0) R(8.0) T(15.0)	49.9	5.7	33.7	Punakota	56
MR FP	Devgadh Baria (30)	EA	-	Maize, Paddy, Tuwer	563.9	W(10.0) R(10.0) T(20.0)	97.3	5.0	44.3	Kotambi	57
PR MR FP	Devgadh Baria (32)	EA	-	Paddy, Maize, Grams	23.0	W(4.0) WE(5.2) T(9.2)	19.2	32.0	29.3	Ladva Vad	58
PR MR FP	Devgadh Baria (30)	EA	N	Paddy, Maize, Grams	211.0	W(8.0) R(6.0) T(14.0)	189.2	88.0	12.1	Dumka	59
PR FP	Devgadh Baria (30)	EA	-	Paddy, Maize, Udad	130.1	W(40.0) R(4.0) T(44.0)	209.0	198.8	38.4	Simamoi	60
MR FP	Devgadh Baria (28)	EA	N	Maize, Bajri, Wheat	-	W(8.0) R(4.0) T(12.0)	118.1	51.8	140.4	Vakasiya	61
PR	Devgadh Baria (28)	EA	N	Paddy, Maize, Wheat	43.7	W(8.0) R(7.0) T(15.0)	150.3	42.5	68.3	Kundawada	62
PR MR	Devgadh Baria (17)	EA	N	Paddy, Maize, Bajri	88.1	W(5.0) T(5.0)	227.5	46.4	116.3	Taramkach	63
PR MR FP	Devgadh Baria (32)	EA	N	Maize, Grams, Bajri	110.6	W(12.0) T(12.0)	156.6	72.4	44.0	Dabhava	64
PR MR FP	Devgadh Baria (40)	EA	N	Udad, Maize, Bajri	316.5	W(4.3) T(4.3)	301.4	26.4	65.7	Lakhana Gojiya	65
PR MR FP NR	Devgadh Baria (34)	EA	N	Jowar, Maize, Paddy	54.6	GC(15.5) W(6.0) T(21.5)	125.5	37.0	145.1	Tokarva	66
PR MR FP	Devgadh Baria (37)	EA	N	Maize, Tuwer, Jowar	97.4	GC(30.6) W(4.3) R(5.4) T(40.2)	141.8	17.2	118.5	Dungarpur (To)	67

Census of India 2001 - Amenities and

Serial Number	Name of Village & Location Code	Total Area of the Village (in Hectare)	Total Population (2001 Census)	Number of Households (2001 Census)	Amenities available (if not available within the village, a dash (-) is shown in the column and next to it in brackets the distance in broad ranges viz.< 5 kms., 5-10 kms. and 10+ kms of the nearest place where the facility is available is given)							
					Educational	Medical	Drinking Water	Post, Telegraph and Telephone	Commercial and Co-operative Banks	Agricultural, Non-Agricultural and other Credit Societies	Recreational & Cultural Facilities (Cinema/ Video Hall, Sports Club, Stadium/Auditorium)	Communications (Bus Service, Railway Station, Waterway)
1	2	3	4	5	6	7	8	9	10	11	12	13
68	Nan Salai (01328800)	418.0	599	98	P C(10+)	- H(10+) MCW(10+) PHC(10+)	HP W R	- PO(< 5) PH(5-10)	- CM(10+) CP(5-10)	- ACS(< 5) NCS(10+) OCS(10+)	- CV(10+) SP(10+) ST(10+)	- BS(< 5) RS(10+)
69	Chari (01328900)	374.9	824	112	P C(10+)	CHW H(10+) MCW(< 5) PHC(< 5)	HP TW W TK R	- PO(< 5) PH(10+)	- CM(10+) CP(10+)	- ACS(< 5) NCS(10+) OCS(10+)	- CV(10+) SP(10+) ST(10+)	BS RS(10+)
70	Khalta Garabdi (01329000)	1,631.1	2,686	414	P(3) S C(10+)	PHS H(10+) MCW(5-10) PHC(5-10)	HP W R	PO PH(10+)	- CM(10+) CP(5-10)	ACS NCS(10+) OCS(10+)	- CV(10+) SP(10+) ST(10+)	BS RS(10+)
71	Moti Malu (01329100)	321.6	1,260	146	P C(10+)	CHW H(10+) MCW(< 5) PHC(< 5)	HP W	- PO(< 5) PH(10+)	- CM(10+) CP(10+)	- ACS(10+) NCS(10+) OCS(10+)	- CV(10+) SP(10+) ST(10+)	- BS(< 5) RS(10+)
72	Vasiya Dungari (01329200)	247.2	1,280	162	P C(10+)	PHS RMP CHW H(10+) MCW(< 5) PHC(< 5)	HP W TK R	- PO(< 5) PH(10+)	- CM(5-10) CP(5-10)	- ACS(5-10) NCS(5-10) OCS(5-10)	- CV(10+) SP(10+) ST(10+)	BS RS(10+)
73	Dhanarpatiya (01329300)	252.8	1,275	169	P C(10+)	- H(10+) MCW(< 5) PHC(< 5)	HP W R	- PO(< 5) PH(10+)	- CM(5-10) CP(10+)	- ACS(5-10) NCS(10+) OCS(10+)	- CV(10+) SP(10+) ST(10+)	BS RS(10+)
74	Gangardi Faliya (01329400)	520.7	1,965	282	P(3) C(10+)	PHS CHW H(10+) MCW(< 5) PHC(< 5)	HP W TK	- PO(5-10) PH(5-10)	- CM(5-10) CP(10+)	- ACS(5-10) NCS(5-10) OCS(5-10)	- CV(10+) SP(10+) ST(10+)	- BS(< 5) RS(10+)
75	Kakad Khila (01329500)	666.7	2,372	353	P(2) C(10+)	CHW H(10+) MCW(< 5) PHC(< 5)	HP W TK R S	- PO(< 5) PH(10+)	- CM(10+) CP(10+)	OCS ACS(10+) NCS(10+)	- CV(10+) SP(10+) ST(10+)	BS RS(10+)
76	Mandor (01329600)	559.0	2,051	317	P(2) S C(10+)	MCW PHC PHS FWC CHW H(10+)	HP W TK R	PO PH(10+)	- CM(5-10) CP(10+)	- ACS(5-10) NCS(10+) OCS(10+)	- CV(10+) SP(10+) ST(10+)	BS RS(10+)
77	Kanseta (01329700)	686.8	449	56	P C(10+)	- H(10+) MCW(< 5) PHC(< 5)	HP W TK	- PO(< 5) PH(10+)	- CM(10+) CP(10+)	- ACS(10+) NCS(10+) OCS(10+)	- CV(10+) SP(10+) ST(10+)	BS RS(10+)

Village Directory

Land Use (As on 1999)

Approach to Village	Nearest Town & Distance (in km)	Power Supply	News paper/Magazine	Most Important Commodity Manufactured	Land use (i.e. area under different types of land use in hectare) Forest	Irrigated (by source)	Unirrigated	Cultivable Waste (including Gauchar and Groves)	Area not available for Cultivation	Name of Village	Serial Number
14	15	16	17	18	19	20	21	22	23	2	1
MR FP	Devgadh Baria (35)	EA	-	Paddy, Grams, Tuwer	201.8	W(5.2) R(7.8) T(13.0)	107.9	14.8	80.5	Nan Salai	68
PR	Devgadh Baria (36)	EA	N M	Maize, Tuwer, Udad	165.9	W(5.1) TW(3.1) R(12.3) T(20.6)	102.0	29.2	57.3	Chari	69
PR MR FP	Devgadh Baria (35)	EA	N	Paddy, Maize, Tuwer	-	W(3.1) R(12.2) T(15.2)	371.3	28.9	1,215.7	Khalta Garabdi	70
MR FP	Dohad (37)	EA	-	Grams, Udad, Maize	197.8	GC(7.2) T(7.2)	87.0	17.8	11.8	Moti Malu	71
PR FP	Dohad (35)	EA	N	Maize, Paddy, Tuwer	71.0	W(5.0) TK(2.0) R(15.0) T(22.0)	99.4	52.2	2.5	Vasiya Dungari	72
PR MR FP	Dohad (34)	EA	N	Tuwer, Paddy, Maize	47.6	W(8.1) R(16.6) T(24.7)	120.0	11.7	48.8	Dhanarpatiya	73
PR MR FP	Dohad (30)	EA	N	Bajri, Maize, Pulses	140.6	W(4.2) T(4.2)	210.3	5.5	160.1	Gangardi Faliya	74
PR MR FP	Dohad (40)	EA	N	Paddy, Maize, Grams	124.1	W(4.0) TK(17.1) R(13.0) T(34.1)	238.2	250.0	20.2	Kakad Khila	75
PR MR FP	Dohad (40)	EA	N M	Paddy, Udad, Grams	80.7	W(5.1) TK(30.0) R(8.2) T(43.3)	341.9	53.0	40.1	Mandor	76
PR MR FP	Dohad (40)	EA	N	Spices, Udad, Maize	550.0	W(2.1) T(2.1)	40.6	50.1	44.0	Kanseta	77

Census of India 2001 - Amenities and

Serial Number	Name of Village & Location Code	Total Area of the Village (in Hectare)	Total Population (2001 Census)	Number of Households (2001 Census)	Amenities available (if not available within the village, a dash (-) is shown in the column and next to it in brackets the distance in broad ranges viz.< 5 kms., 5-10 kms. and 10+ kms of the nearest place where the facility is available is given)							
					Educational	Medical	Drinking Water	Post, Telegraph and Telephone	Commercial and Co-operative Banks	Agricultural, Non-Agricultural and other Credit Societies	Recreational & Cultural Facilities (Cinema/ Video Hall, Sports Club, Stadium/Auditorium)	Communications (Bus Service, Railway Station, Waterway)
1	2	3	4	5	6	7	8	9	10	11	12	13
78	Bhanpur (Kakadkhila) (01329800)	1,188.2	2,434	312	P C(10+)	- H(10+) MCW(< 5) PHC(< 5)	HP W	- PO(< 5) PH(10+)	- CM(10+) CP(10+)	- ACS(10+) NCS(10+) OCS(10+)	- CV(10+) SP(10+) ST(10+)	BS RS(10+)
79	Bhindol (01329900)	947.5	1,046	164	P C(10+)	- H(10+) MCW(< 5) PHC(< 5)	HP W R	- PO(< 5) PH(< 5)	- CM(10+) CP(5-10)	- ACS(< 5) NCS(10+) OCS(10+)	- CV(10+) SP(10+) ST(10+)	BS RS(10+)
80	Kanjeta (01330000)	908.8	1,458	211	P(2) S PUC C(10+)	MCW PHC PHS FWC CHW H(10+)	HP W R	PO PH	- CM(10+) CP(5-10)	ACS NCS(5-10) OCS(5-10)	- CV(5-10) SP(10+) ST(10+)	BS RS(10+)
81	Limdi Medhari (01330100)	1,112.8	2,017	361	P C(10+)	PHS H(10+) MCW(< 5) PHC(< 5)	HP TW W TK R C	- PO(< 5) PH(< 5)	- CM(10+) CP(5-10)	- ACS(< 5) NCS(5-10) OCS(5-10)	- CV(5-10) SP(10+) ST(10+)	BS RS(10+)
82	Pipariya (To) (01330200)	222.4	606	100	P C(10+)	- H(10+) MCW(10+) PHC(10+)	HP W	- PO(< 5) PH(< 5)	- CM(10+) CP(5-10)	- ACS(< 5) NCS(10+) OCS(10+)	- CV(10+) SP(10+) ST(10+)	BS RS(10+)
83	Gadvel (01330300)	237.7	478	74	P C(10+)	- H(10+) MCW(10+) PHC(< 5)	HP W TK C	- PO(< 5) PH(5-10)	- CM(10+) CP(10+)	- ACS(< 5) NCS(10+) OCS(10+)	- CV(10+) SP(10+) ST(10+)	- BS(< 5) RS(10+)
84	Andarpura (01330400)	151.3	515	88	P C(10+)	- H(10+) MCW(5-10) PHC(5-10)	HP W	PO PH(10+)	- CM(10+) CP(10+)	- ACS(< 5) NCS(10+) OCS(10+)	- CV(10+) SP(10+) ST(10+)	BS RS(10+)
85	Gumli (To) (01330500)	619.8	698	109	P C(10+)	- H(10+) MCW(< 5) PHC(< 5)	HP TW W TK R C	- PO(< 5) PH(10+)	- CM(10+) CP(5-10)	- ACS(< 5) NCS(10+) OCS(10+)	- CV(10+) SP(10+) ST(10+)	BS RS(10+)
86	Udhal Mahuda (01330600)	407.5	60	13	P C(10+)	- H(10+) MCW(< 5) PHC(< 5)	HP TW W TK R C	- PO(< 5) PH(10+)	- CM(10+) CP(10+)	- ACS(10+) NCS(10+) OCS(10+)	- CV(10+) SP(10+) ST(10+)	BS RS(10+)
87	Pipargota (01330700)	1,279.0	426	71	P C(10+)	- H(10+) MCW(5-10) PHC(5-10)	HP W	- PO(5-10) PH(5-10)	- CM(10+) CP(10+)	- ACS(5-10) NCS(10+) OCS(10+)	- CV(10+) SP(10+) ST(10+)	- BS(5-10) RS(10+)

Village Directory

Land Use (As on 1999)

Approach to Village	Nearest Town & Distance (in km)	Power Supply	News paper/Magazine	Most Important Commodity Manufactured	Land use (i.e. area under different types of land use in hectare) Forest	Irrigated (by source)	Unirrigated	Cultivable Waste (including Gauchar and Groves)	Area not available for Cultivation	Name of Village	Serial Number
14	15	16	17	18	19	20	21	22	23	2	1
PR MR FP	Dohad (40)	EA	N	Paddy, Maize, Udad	685.1	W(8.0) T(8.0)	366.0	104.1	25.0	Bhanpur (Kakadkhila)	78
PR MR FP	Devgadh Baria (38)	EA	N	Maize, Tuwer, Grams	683.5	W(5.2) R(7.4) T(12.6)	125.2	93.2	33.1	Bhindol	79
PR MR FP	Devgadh Baria (35)	EA	N	Bajri, Maize, Tuwer	474.7	W(11.4) R(17.1) T(28.5)	170.7	227.9	7.0	Kanjeta	80
PR MR FP	Devgadh Baria (35)	EA	N M	Maize, Tuwer, Grams	612.9	W(3.2) TW(2.3) TK(9.1) R(12.2) T(26.8)	332.4	43.3	97.5	Limdi Medhari	81
PR MR FP	Devgadh Baria (42)	EA	N M	Maize, Wheat, Tuwer	53.5	W(15.1) TW(3.2) T(18.3)	138.6	3.9	8.1	Pipariya (To)	82
MR FP	Devgadh Baria (35)	EA	-	Maize, Groundnut, Tuwer	116.2	GC(15.0) W(7.1) TK(7.2) T(29.3)	67.2	25.0	-	Gadvel	83
MR FP	Devgadh Baria (35)	EA	N	Paddy, Groundnut, Tuwer	51.6	W(4.1) T(4.1)	78.4	15.1	2.1	Andarpura	84
PR MR FP	Devgadh Baria (34)	EA	N M	Paddy, Tuwer, Maize	382.4	GC(7.2) W(8.2) TW(2.1) TK(15.3) R(10.6) T(43.3)	109.4	26.6	58.1	Gumli (To)	85
PR MR FP	Devgadh Baria (33)	EA	N M	Maize, Tuwer, Grams	310.2	GC(10.5) W(7.2) TK(6.4) R(9.4) T(33.5)	14.5	34.5	14.8	Udhal Mahuda	86
MR FP	Devgadh Baria (45)	EA	-	Maize, Tuwer, Paddy	416.0	W(5.1) T(5.1)	98.7	22.4	736.8	Pipargota	87

Census of India 2001 - Amenities and

Serial Number	Name of Village & Location Code	Total Area of the Village (in Hectare)	Total Population (2001 Census)	Number of Households (2001 Census)	Amenities available (if not available within the village, a dash (-) is shown in the column and next to it in brackets the distance in broad ranges viz.< 5 kms., 5-10 kms. and 10+ kms of the nearest place where the facility is available is given)							
					Educational	Medical	Drinking Water	Post, Telegraph and Telephone	Commercial and Co-operative Banks	Agricultural, Non-Agricultural and other Credit Societies	Recreational & Cultural Facilities (Cinema/ Video Hall, Sports Club, Stadium/Auditorium)	Communications (Bus Service, Railway Station, Waterway)
1	2	3	4	5	6	7	8	9	10	11	12	13
88	Panam (01330800)	1,160.2	2,189	286	P(2) C(10+)	PHS H(10+) MCW(5-10) PHC(5-10)	HP W R	PO PH(10+)	- CM(10+) CP(10+)	- ACS(10+) NCS(10+) OCS(10+)	- CV(10+) SP(10+) ST(10+)	- BS(5-10) RS(10+)
89	Alindra (01330900)	788.1	670	114	P C(10+)	- H(10+) MCW(10+) PHC(10+)	T HP W	- PO(10+) PH(10+)	- CM(10+) CP(10+)	- ACS(10+) NCS(10+) OCS(10+)	- CV(10+) SP(10+) ST(10+)	- BS(5-10) RS(10+)
90	Bhuvera (01331000)	457.7	608	83	P C(10+)	- H(10+) MCW(5-10) PHC(5-10)	HP W	- PO(5-10) PH(5-10)	- CM(10+) CP(10+)	- ACS(5-10) NCS(10+) OCS(10+)	- CV(10+) SP(10+) ST(10+)	- BS(< 5) RS(10+)
	Block Total	**46,638.7**	**131,974**	**18,906**	**P(120) S(13) PUC(2)**	**D MCW(3) HC PHC(3) PHS(29) FWC(7) NH RMP(2) CHW(56)**	**T(2) W(90) TK(36) HP(88) TW(8) R(44) C(11) L(11) S(5)**	**PO(25) PTO PH(43)**	**CM CP(2)**	**ACS(6) OCS**		**BS(55) NW**

Village Directory

Land Use (As on 1999)

Approach to Village	Nearest Town & Distance (in km)	Power Supply	News paper/Magazine	Most Important Commodity Manufactured	Land use (i.e. area under different types of land use in hectare) Forest	Irrigated (by source)	Unirrigated	Cultivable Waste (including Gauchar and Groves)	Area not available for Cultivation	Name of Village	Serial Number
14	15	16	17	18	19	20	21	22	23	2	1
PR MR FP NR	Devgadh Baria (50)	EA	N	Maize, Udad, Tuwer	700.5	W(8.1) R(22.1) O(5.2) T(35.4)	187.7	236.5	-	Panam	88
MR FP	Dohad (81)	EA	-	Tuwer, Udad, Paddy	718.8	W(2.1) T(2.1)	37.9	23.6	5.8	Alindra	89
MR FP	Devgadh Baria (46)	EA	N	Jowar, Maize, Tuwer	404.2	W(4.3) T(4.3)	32.2	15.7	1.2	Bhuvera	90
PR(68) MR(70) FP(69) NR(2) NW		**EA(89)**	**N(61) M(19)**		**18,155.4**	**GC(695.5) W(742.1) WE(5.2) TW(10.7) TK(236.7) R(488.0) L(124.8) O(240.3) T(2,543.3)**	**14,434.4**	**4,228.9**	**7,276.7**		

Blank



APPENDICES



APPENDIX - I - VILLAGE DIRECTORY

ABSTRACT OF EDUCATIONAL, MEDICAL AND OTHER AMENITIES IN VILLAGES TALUKA / C.D. BLOCK LEVEL

Sl. No.	Name of Taluka/ C.D.Block	Total Number of Inhabited Villages	Total population of Taluka	Educational Institutions					
				Primary School		Middle School		Matriculation/ Secondary School	
				Villages	Insti-tutions	Villages	Insti-tutions	Villages	Insti-tutions
1	2	3	4	5	6	7	8	9	10
1	Fatepura	96	185,419	95	210	0	0	25	26
2	Jhalod	150	335,458	150	243	0	0	32	34
3	Limkheda	152	239,357	152	215	0	0	27	30
4	Dohad	85	256,458	85	223	0	0	20	22
5	Garbada	34	142,448	34	100	0	0	12	13
6	Devgadbaria	86	188,996	86	159	0	0	25	26
7	Dhanpur	90	131,974	88	120	0	0	12	13
District (Rural) Total :		**693**	**1,480,110**	**690**	**1,270**	**0**	**0**	**153**	**164**

Sl. No	Name of Taluka / C.D.Block	Educational Institutions (contd.)			Medical Institutions			
		Others		No Educational Facilities	Hospital		Dispensary	
		Villages	Institutions		Villages	Institutions	Villages	Institutions
1	2	17	18	19	20	21	22	23
1	Fatepura	1	1	1	5	5	0	0
2	Jhalod	1	1	0	5	6	5	5
3	Limkheda	2	3	0	2	2	3	3
4	Dohad	2	2	0	0	0	5	5
5	Garbada	3	3	0	2	2	3	3
6	Devgadbaria	1	1	0	0	0	1	1
7	Dhanpur	0	0	2	0	0	1	1
District (Rural) Total :		**10**	**11**	**3**	**14**	**15**	**18**	**18**

APPENDIX - I - VILLAGE DIRECTORY

ABSTRACT OF EDUCATIONAL, MEDICAL AND OTHER AMENITIES IN VILLAGES TALUKA / C.D. BLOCK LEVEL

Educational Institutions (contd.)						Sl.. No.
Higher Secondary / PUC / Intermediate / Junior College		College (graduate and above)		Adult literacy Classes/Centres		
Villages	Institutions	Villages	Institutions	Villages	Institutions	
11	12	13	14	15	16	1
4	4	0	0	1	1	1
5	5	0	0	2	3	2
9	9	3	3	0	0	3
2	2	0	0	1	1	4
3	3	0	0	1	1	5
4	4	0	0	0	0	6
2	2	0	0	0	0	7
29	**29**	**3**	**3**	**5**	**6**	

Medical Institutions (contd.)								Sl. No.
Primary Health Centre / Health Centre		Primary Health Sub-centre		Maternity and Child Welfare Centre / Maternity Home / Child Welfare Centre		Family Welfare Centre		
Villages	Institutions	Villages	Institutions	Villages	Institutions	Villages	Institutions	
24	25	26	27	28	29	30	31	1
11	13	68	68	24	33	25	25	1
6	7	49	49	9	10	12	12	2
8	8	44	44	11	12	19	19	3
5	6	30	30	5	9	7	7	4
5	7	39	39	9	12	18	18	5
3	4	29	29	3	3	7	7	6
4	4	49	49	10	11	19	19	7
42	**49**	**308**	**308**	**71**	**90**	**107**	**107**	

APPENDIX - I - VILLAGE DIRECTORY

ABSTRACT OF EDUCATIONAL, MEDICAL AND OTHER AMENITIES IN VILLAGES TALUKA / C.D. BLOCK LEVEL

Sl. No.	Name ofTaluka / C.D. Block	Medical Institutions (contd.)					Drinking Water Source		
		Community Health Workers		Others Facilities		No Medical	Tap	Well	Tank
		Villages	Numbers	Villages	Institutions				
1	2	32	33	34	35	36	37	38	39
1	Fatepura	95	97	2	12	0	10	96	26
2	Jhalod	115	116	12	15	9	16	147	95
3	Limkheda	85	85	12	19	48	6	147	38
4	Dohad	64	66	9	11	9	14	85	70
5	Garbada	32	32	7	16	0	13	34	30
6	Devgadbaria	53	53	5	6	20	1	86	29
7	Dhanpur	56	56	2	3	27	2	90	36
District (Rural) Total :		**500**	**505**	**49**	**82**	**113**	**62**	**685**	**324**

Sl. No.	Name of Taluka / C.D. Block	Post, Telegraph & Telephone						
		Post Office	Telegraph Office	Post & Telegraph Office	Post Office & Phone	Telegraph Office & Phone	Post Telegraph Office & Phone	Phone
1	2	47	48	49	50	51	52	53
1	Fatepura	36	0	1	17	0	1	23
2	Jhalod	59	1	3	32	0	3	46
3	Limkheda	39	2	2	15	2	2	19
4	Dohad	37	0	0	26	0	0	37
5	Garbada	20	0	1	17	0	1	22
6	Devgadbaria	47	2	1	19	2	1	25
7	Dhanpur	25	0	1	14	0	1	20
District (Rural) Total :		**263**	**5**	**9**	**140**	**4**	**9**	**192**

APPENDIX - I - VILLAGE DIRECTORY

ABSTRACT OF EDUCATIONAL, MEDICAL AND OTHER AMENITIES IN VILLAGES TALUKA / C.D. BLOCK LEVEL

Drinking Water Source (contd.)							
TubeWell	River	Fountain	Canal	Others	More than one Source	No Drinking Water Facilities	Sl. No.
40	41	42	43	44	45	46	1
3	21	2	3	96	96	0	1
15	56	8	24	142	147	0	2
13	66	5	14	147	147	0	3
2	33	4	24	85	85	0	4
0	21	12	11	34	34	0	5
2	39	5	11	85	86	0	6
8	44	5	11	88	89	0	7
43	**280**	**41**	**98**	**677**	**684**	**0**	

Transport Communications			Banks		Power Supply		Sl. No.
Bus Service	Railway Station	Navigable Waterway	Villages	Number of Commercial and Co-operative banks	Available	Not Available	
54	55	56	57	58	59	60	1
90	1	0	2	4	96	0	1
138	1	0	6	10	150	0	2
100	3	3	7	11	152	0	3
79	6	0	5	6	85	0	4
32	0	0	4	6	34	0	5
78	1	0	4	5	86	0	6
55	0	1	2	3	89	1	7
572	**12**	**4**	**30**	**45**	**692**	**1**	

APPENDIX - I - VILLAGE DIRECTORY

ABSTRACT OF EDUCATIONAL, MEDICAL AND OTHER AMENITIES IN VILLAGES TALUKA / C.D. BLOCK LEVEL

Sl. No.	Name of Taluka	Credit Societies					
		Villages	Number of Agricultural Credit Societies	Villages	Number of Non-Agricultural Credit Societies	Villages	Number of Other Credit Societies
1	2	61	62	63	64	65	66
1	Fatepura	2	2	0	0	0	0
2	Jhalod	22	22	2	2	3	4
3	Limkheda	23	23	12	12	14	14
4	Dohad	31	35	1	1	2	2
5	Garbada	7	7	8	8	2	2
6	Devgadbaria	23	23	1	1	0	0
7	Dhanpur	6	6	0	0	1	1
District (Rural) Total :		**114**	**118**	**24**	**24**	**22**	**23**

Sl. No.	Name of Taluka / C.D. Block	Recreational Facility			Newspaper / Magazine		
		Cinema / Video Hall	Sports Club	Stadium / Auditorium/ Community Hall	News paper	Magazine	News paper & Magazine
1	2	67	68	69	70	71	72
1	Fatepura	2	0	0	68	32	30
2	Jhalod	1	0	0	41	20	19
3	Limkheda	0	0	0	33	24	20
4	Dohad	0	0	0	41	24	22
5	Garbada	1	0	0	11	18	8
6	Devgadbaria	1	1	0	68	6	6
7	Dhanpur	0	0	0	61	19	19
	District (Rural) :	**5**	**1**	**0**	**323**	**143**	**124**

APPENDIX - I – A

VILLAGES BY NUMBER OF PRIMARY SCHOOLS

Sl. No.	Name ofTaluka / C.D. Block	Total Number of Inhabited Villages	Number of Primary Schools				
			None	One	Two	Three	Four +
1	2	3	4	5	6	7	8
1	Fatepura	96	1	18	52	15	10
2	Jhalod	150	0	85	43	17	5
3	Limkheda	152	0	105	34	10	3
4	Dohad	85	0	12	35	24	14
5	Garbada	34	0	3	7	17	7
6	Devgadbaria	86	0	36	33	13	4
7	Dhanpur	90	2	58	28	2	0
	District Total:	**693**	**3**	**317**	**232**	**98**	**43**

APPENDIX - I – B

VILLAGES BY PRIMARY, MIDDLE AND SECONDARY SCHOOLS

Sl. No.	Name of Taluka / C.D. Block	Total Number of Inhabited Villages	Type Of Educational Institutions Available			
			No School	At Least One Primary School and no Middle School	At Least One Primary School and One Middle School	At Least One Middle School and One Secondary School
1	2	3	4	5	6	7
1	Fatepura	96	1	95	0	0
2	Jhalod	150	0	150	0	0
3	Limkheda	152	0	152	0	0
4	Dohad	85	0	85	0	0
5	Garbada	34	0	34	0	0
6	Devgadbaria	86	0	86	0	0
7	Dhanpur	90	2	88	0	0
	District Total:	**693**	**3**	**690**	**0**	**0**

Note : * In Gujarat State, the levels of education are classified as under

(i) Primary (from Std. I to VII passed)

(ii) Secondary/Marticulation (From Std. VIII to X passed)

(iii) HIgher Secondary (From Std. XI and XII passed). Hence, details under column 5 and 6 are not shown.

APPENDIX – I – C

VILLAGES WITH DIFFERENT SOURCES OF DRINKING WATER FACILITIES AVAILABLE

Sl. No.	Name ofTaluka / C.D. Block	Nos Of Villages with Different Sources of Drinking Water Available				
		Only Tap	Only Well	Only Tube-Well	Only Hand-pump	More than one Source only from Tap, Well, Tube Well, Handpump
1	2	3	4	5	6	7
1	Fatepura	0	0	0	0	96
2	Jhalod	0	3	0	0	144
3	Limkheda	0	3	0	2	143
4	Dohad	0	0	0	0	85
5	Garbada	0	0	0	0	34
6	Devgadbaria	0	0	0	0	85
7	Dhanpur	0	0	0	0	89
	District Total :	**0**	**6**	**0**	**2**	**676**

APPENDIX - II

VILLAGES WITH 5,000 AND ABOVE POPULATION WHICH DO NOT HAVE ONE OR MORE AMENITIES AVAILABLE

Sl. No.	Name of Village	Location Code Number	Name of Taluka	Population	Amenities	
					Senior Secondary School	College
1	2	3	4	5	6	7
1	Dungar	01262000	Fatepura	5,622	N.A.	N.A.
2	Salara	01262800	Fatepura	6,539	N.A.	N.A.
3	Fatepura Alias Valunda	01263000	Fatepura	5,597	Available	N.A.
4	Motirel (East)	01264300	Fatepura	5,639	N.A.	N.A.
5	Ghughas	01265800	Fatepura	5,806	N.A.	N.A.
6	Nindka (East)	01267200	Fatepura	5,693	N.A.	N.A.
7	Sagdapada	01271100	Fatepura	5,118	N.A.	N.A.
8	Margala	01271200	Fatepura	6,909	N.A.	N.A.
9	Garadu	01271400	Jhalod	8,127	N.A.	N.A.
10	Dhavadiya	01271500	Jhalod	7,323	N.A.	N.A.
11	Therka	01274500	Jhalod	5,337	N.A.	N.A.
12	Vagela	01274600	Jhalod	5,605	N.A.	N.A.
13	Kadval	01275100	Jhalod	8,190	Available	N.A.
14	Hirola	01275200	Jhalod	6,596	N.A.	N.A.
15	Sanjeli	01278600	Jhalod	6,093	Available	N.A.
16	Karamba	01280700	Jhalod	5,401	N.A.	N.A.
17	Chakaliya	01281400	Jhalod	10,304	Available	N.A.
18	Simaliya	01282200	Jhalod	5,052	N.A.	N.A.
19	Limdi	01282500	Jhalod	14,788	Available	N.A.
20	Karath	01283800	Jhalod	11,687	N.A.	N.A.
21	Dungri	01284200	Jhalod	5,222	N.A.	N.A.
22	Suthar Vasa	01284600	Jhalod	5,946	N.A.	N.A.
23	Amba	01284700	Jhalod	6,805	N.A.	N.A.
24	Methan	01286400	Limkheda	6,339	N.A.	N.A.
25	Chilakota	01301500	Limkheda	9,100	N.A.	N.A.
26	Chosala	01301800	Dohad	5,434	N.A.	N.A.
27	Kharoda	01301900	Dohad	8,560	N.A.	N.A.
28	Bhathiwada	01302100	Dohad	5,555	N.A.	N.A.
29	Kharedi	01303400	Dohad	5,215	N.A.	N.A.
30	Navagam	01303700	Dohad	5,325	N.A.	N.A.
31	Jalat	01306000	Dohad	7,582	N.A.	N.A.
32	Moti Kharaj	01307500	Dohad	8,787	N.A.	N.A.
33	Naghrala	01307600	Dohad	5,490	N.A.	N.A.
34	Bavka	01307800	Dohad	7,193	N.A.	N.A.
35	Brahmkheda	01308100	Dohad	5,124	N.A.	N.A.
36	Uchavaniya	01309000	Dohad	6,382	N.A.	N.A.
37	Khangela	01309200	Dohad	9,088	N.A.	N.A.
38	Dasla	01309400	Dohad	5,827	N.A.	N.A.
39	Agawada	01310000	Dohad	7,290	N.A.	N.A.
40	Abhlod	01310500	Garbada	11,637	N.A.	N.A.
41	Nadhelav	01311100	Garbada	8,019	N.A.	N.A.
42	Bhe	01311500	Garbada	5,619	N.A.	N.A.
43	Patiya	01311600	Garbada	5,301	N.A.	N.A.
44	Boriyala	01312300	Garbada	5,437	N.A.	N.A.
45	Garbada	01312800	Garbada	16,877	Available	N.A.
46	Zari Bujarg	01313400	Garbada	9,557	N.A.	N.A.
47	Guna	01313700	Devgadbaria	5,110	N.A.	N.A.
48	Piplod	01314400	Devgadbaria	8,705	Available	N.A.
49	Antela	01315400	Devgadbaria	6,659	N.A.	N.A.
50	Ruvabari	01315500	Devgadbaria	5,117	N.A.	N.A.
51	Sevaniya	01320600	Devgadbaria	6,248	N.A.	N.A.
52	Bhorva	01323600	Dhanpur	5,078	N.A.	N.A.

Sl. No.	Name of Village	Location Code Number	Amenities				
			Primary Health Sub Centre	Tap Drinking Water	Bus Facility	Approach by Pucca Road	Commercial Bank
1	2	3	8	9	10	11	12
1	Dungar	01262000	Available	N.A.	Available	Available	N.A.
2	Salara	01262800	Available	N.A.	Available	Available	N.A.
3	Fatepura Alias Valunda	01263000	Available	Available	Available	Available	Available
4	Motirel (East)	01264300	Available	N.A.	Available	Available	N.A.
5	Ghughas	01265800	Available	N.A.	Available	Available	N.A.
6	Nindka (East)	01267200	Available	N.A.	Available	Available	N.A.
7	Sagdapada	01271100	Available	Available	Available	Available	N.A.
8	Margala	01271200	Available	N.A.	Available	Available	N.A.
9	Garadu	01271400	Available	N.A.	Available	Available	N.A.
10	Dhavadiya	01271500	Available	N.A.	Available	Available	N.A.
11	Therka	01274500	Available	N.A.	Available	Available	N.A.
12	Vagela	01274600	Available	N.A.	Available	Available	N.A.
13	Kadval	01275100	Available	Available	Available	Available	Available
14	Hirola	01275200	Available	N.A.	Available	Available	N.A.
15	Sanjeli	01278600	Available	Available	Available	Available	N.A.
16	Karamba	01280700	Available	N.A.	Available	Available	N.A.
17	Chakaliya	01281400	Available	N.A.	Available	Available	N.A.
18	Simaliya	01282200	Available	N.A.	Available	Available	N.A.
19	Limdi	01282500	N.A.	Available	Available	Available	Available
20	Karath	01283800	Available	Available	Available	Available	N.A.
21	Dungri	01284200	Available	N.A.	Available	Available	N.A.
22	Suthar Vasa	01284600	Available	N.A.	Available	Available	N.A.
23	Amba	01284700	Available	N.A.	Available	Available	N.A.
24	Methan	01286400	Available	N.A.	Available	Available	N.A.
25	Chilakota	01301500	Available	N.A.	Available	Available	N.A.
26	Chosala	01301800	Available	Available	Available	Available	N.A.
27	Kharoda	01301900	Available	N.A.	Available	Available	N.A.
28	Bhathiwada	01302100	Available	Available	Available	Available	N.A.
29	Kharedi	01303400	Available	Available	Available	Available	N.A.
30	Navagam	01303700	Available	N.A.	Available	Available	Available
31	Jalat	01306000	N.A.	N.A.	Available	Available	N.A.
32	Moti Kharaj	01307500	N.A.	N.A.	Available	Available	N.A.
33	Naghrala	01307600	Available	N.A.	Available	Available	N.A.
34	Bavka	01307800	Available	N.A.	Available	Available	N.A.
35	Brahmkheda	01308100	N.A.	N.A.	Available	Available	N.A.
36	Uchavaniya	01309000	Available	N.A.	Available	Available	N.A.
37	Khangela	01309200	Available	N.A.	Available	Available	N.A.
38	Dasla	01309400	Available	Available	Available	Available	N.A.
39	Agawada	01310000	Available	N.A.	Available	Available	N.A.
40	Abhlod	01310500	Available	Available	Available	Available	Available
41	Nadhelav	01311100	Available	N.A.	Available	Available	N.A.
42	Bhe	01311500	Available	N.A.	Available	Available	N.A.
43	Patiya	01311600	Available	N.A.	Available	Available	N.A.
44	Boriyala	01312300	Available	Available	Available	Available	N.A.
45	Garbada	01312800	Available	Available	Available	Available	Available
46	Zari Bujarg	01313400	Available	N.A.	Available	Available	N.A.
47	Guna	01313700	Available	N.A.	Available	Available	N.A.
48	Piplod	01314400	Available	Available	Available	Available	Available
49	Antela	01315400	Available	N.A.	Available	Available	N.A.
50	Ruvabari	01315500	Available	N.A.	Available	Available	N.A.
51	Sevaniya	01320600	Available	N.A.	Available	Available	N.A.
52	Bhorva	01323600	Available	N.A.	Available	Available	N.A.

APPENDIX - II – A

CENSUS TOWNS WHICH DO NOT HAVE ONE OR MORE AMENITIES

Sl. No.	Name of Village	Location Code Number	Name of Taluka	Population	Amenities	
					Senior Secondary School	College
1	2	3	4	5	6	7
1	Freelandgunj	41802000	Dohad	16,069	Available	N.A.

Sl. No.	Name of Village	Location Code Number	Aminities				
			Primary Health Sub Centre	Tap Drinking Water	Bus Facility	Approach by Pucca Road	Commercial Bank
1	2	3	8	9	10	11	12
1	Freelandgunj	41802000	N.A.	Available	N.A.	Available	Available

APPENDIX - III - VILLAGE DIRECTORY

LAND UTILISATION DATA IN RESPECT OF CENSUS TOWNS / NON-MUNICIPAL TOWNS

Sl. No.	Name of Census Town and Tauka / C.D. Block Within Brackets	Land Use (I.E., Area Under Different Types of Land Use in Hectare)					
		Total Area	Forest	Irrigated	Unirrigated by Source	Culturable Waste (Including	Area Not available for Cultivation
1	2	3	4	5	6	7	8
Dohad District							
1	Freeland gunj (Dohad)	273.97	-	-	-	-	273.97

APPENDIX – IV

TALUKA / C.D. BLOCK WISE LIST OF INHABITED VILLAGES WHERE NO AMENITY OTHER THAN DRINKING WATER FACILITY IS AVAILABLE

Sl.. No	Location Code Number	Name of Village
1	2	3
		Fatepura
		Nil
		Jhalod
		Nil
		Limkheda
		Nil
		Dohad
		Nil
		Garbada
		Nil
		Devgadbaria
		Nil
		Dhanpur
1	01322300	Budhpur

APPENDIX – V

SUMMARY SHOWING NUMBER OF VILLAGES HAVING OR NOT HAVING SCHEDULED CASTES POPULATION

Sl. No.	Name of Taluka	Total Villages	Uninhabited Villages	Inhabited Villages	Number of Inhabited Villages having no Scheduled Castes Population
1	2	3	4	5	6
1	Fatepura	96	0	96	61
2	Jhalod	150	0	150	94
3	Limkheda	152	0	152	94
4	Dohad	85	0	85	50
5	Garbada	34	0	34	16
6	Devgadbaria	86	0	86	17
7	Dhanpur	90	0	90	58
	District Total:	**693**	**0**	**693**	**390**

APPENDIX – VI

SUMMARY SHOWING NUMBER OF VILLAGES HAVING OR NOT HAVING SCHEDULED TRIBES POPULATION

Sl. No.	Name of Taluka	Total Villages	Uninhabited Villages	Inhabited Villages	Number of Inhabited Villages having no Scheduled Tribes Population
1	2	3	4	5	6
1	Fatepura	96	0	96	0
2	Jhalod	150	0	150	0
3	Limkheda	152	0	152	6
4	Dohad	85	0	85	0
5	Garbada	34	0	34	0
6	Devgadbaria	86	0	86	7
7	Dhanpur	90	0	90	0
	District Total:	**693**	**0**	**693**	**13**

APPENDIX – VII - A
LIST OF VILLAGES ACCORDING TO THE PROPORTION OF THE SCHEDULED CASTESTO THE TOTAL POPULATION BY RANGES
A - Scheduled Castes

Range of Scheduled Castes Population (percentages)	Location Code Number	Name of Village
1	2	3
Name of CD Block : Fatepura		
Less than 5		
	01262100	Navagam
	01262600	Piplara
	01262800	Salara
	01264300	Motirel (East)
	01264400	Limadiya
	01264600	Moti Nandukan
	01264700	Jatanana Muvada
	01264800	Nani Nandukan
	01265500	Vatli
	01265600	Vangad
	01265800	Ghughas
	01266300	Madhva
	01266400	Vaghvadla
	01266900	Gava Dungra
	01267100	Sarsawa (East)
	01267200	Nindka (East)
	01268000	Nani Dhadheli
	01268200	Mota Natava
	01268400	Rupakheda
	01268600	Padaliya
	01268900	Raval Na Varuna
	01269400	Kaliya (Lakhanpur)
	01269600	Lakhanpur
	01269700	Hadmat
	01269900	Sukhsar
	01270000	Bhojela
	01270100	Hindoliya
	01270400	Vankaner
	01271200	Margala
	01271300	Javesi
5-10		
	01262700	Vadvas
	01266800	Balaiya
11-20		
	01262900	Karodiya (Fatepura)
	01263000	Fatepura Alias Valunda
	01270300	Hafwa
21-30		
	Nil	
31-40		
	Nil	
41-50		
	Nil	
51-75		
	Nil	
76 and above		
	Nil	
Name of CD Block : Jhalod		
Less than 5		
	01271400	Garadu
	01272100	Mahudi
	01272300	Ghensva
	01272600	Kharsana
	01273200	Mun Khosla
	01273800	Gamdi
	01274500	Therka
	01274600	Vagela
	01274900	Nansalai
	01275100	Kadval
	01275400	Dhalsimal
	01276100	Dungra
	01276200	Anika
	01276300	Lavara
	01276500	Sarori
	01277100	Kakreli
	01277200	Bhaman
	01279000	Chamariya
	01279600	Pichhoda
	01279800	Mandli
	01280200	Mota Kaliya
	01280500	Garadiya
	01280700	Karamba
	01280800	Sarmariya
	01280900	Varod
	01281200	Raniyar Kanbi
	01281300	Paniya
	01281400	Chakaliya

Range of Scheduled Castes Population (percentages)	Location Code Number	Name of Village
1	2	3
	01281500	Pethapur
	01281600	Mudaheda
	01281800	Raniyar Inami
	01282600	Lilva Deva
	01282700	Malvasi
	01283200	Dhola Khakhara
	01283500	Raliyati Bhura
	01283800	Karath
	01284100	Pipaliya
	01284200	Dungri
	01284500	Golana
	01284600	Suthar Vasa
	01284700	Amba
	01284800	Bilwani
	01284900	Moti Handi
	01285200	Pavdi (Inami)
	01285300	Mirakhedi
	01285500	Kaligam (Gujar)
	01286000	Gultora
	01286100	Tatariya
5-10		
	01273400	Fulpura
	01275900	Chakisana
	01279900	Pratappura
	01281900	Lilva Thakor
	01282500	Limdi
	01284000	Pareva
11-20		
	01278600	Sanjeli
21-30		
	Nil	
31-40		
	01278500	Dhediya
41-50		
	Nil	
51-75		
	Nil	
76 and above		
	Nil	
Name of CD Block: Limkheda		
Less than 5		
	01286400	Methan
	01287400	Tarmi
	01287500	Agara (Randhikpur)
	01287600	Handi
	01288000	Malekpur
	01288200	Chhapri
	01288300	Randhikpur
	01288500	Chunddi
	01289000	Sudiya
	01289700	Pisoi
	01290000	Vala Gota
	01290100	Toyani
	01290800	Sarjumi
	01291100	Chhaparvad
	01291300	Fofan
	01291700	Singapur
	01292300	Bhilpaniya
	01292400	Pahad
	01292700	Vaghnala
	01293400	Sati Faliya
	01293500	Dakara
	01293700	Nava Vadiya
	01293800	Zerjitgadh
	01294300	Kesharpura
	01294500	Limbodar
	01294600	Kumpur
	01294800	Lukhawada
	01296200	Dudhiyadhara
	01296400	Jamadra
	01296600	Vadela
	01296700	Nani Bandibar
	01297700	Dhadhela
	01298000	Degawada
	01298300	Dabhada
	01298600	Usra
	01299000	Limkheda
	01299300	Pania
	01299500	Parpata
	01299600	Andhari
	01299700	Kundha
	01300300	Ninamana Khakhariya
	01300400	Agara
	01300500	Kunlli
	01300600	Manlli
	01300800	Bar
	01301400	Katholiya
	01301500	Chilakota

Range of Scheduled Castes Population (percentages)	Location Code Number	Name of Village
1	2	3
5-10		
	01288700	Singvad
	01290200	Pipaliya
	01292800	Barela
	01293200	Vanjhariya
	01294700	Machhelai
	01294900	Moti Bandibar
	01296800	Jetpur (Du)
	01299400	Pratappura
	01300700	Rai
11-20		
	01299200	Palli
21-30		
	01295100	Dudhiya
31-40		
	Nil	
41-50		
	Nil	
51-75		
	Nil	
76 and above		
	Nil	
Name of CD Block: Dohad		
Less than 5		
	01301800	Chosala
	01301900	Kharoda
	01302100	Bhathiwada
	01302500	Khodva
	01302600	Jekot
	01302900	Khajuri
	01303000	Chhapri
	01303200	Delsar
	01303400	Kharedi
	01303500	Ranapur Bujarg
	01303600	Ranapur Khurd
	01303700	Navagam
	01303900	Salapada
	01304100	Tanda
	01304500	Bordi Khurd
	01304600	Bordi Inami
	01304900	Dhamarda
	01305000	Mandavav
	01305200	Ukardi
	01305600	Rabdal
	01306600	Himala
	01307600	Naghrala
	01307700	Gadoi
	01307900	Chandawada
	01308700	Kathla
	01308900	Limdabara
	01309200	Khangela
	01309400	Dasla
	01309600	Moti Lachheli
5-10		
	01303100	Usarvan (Part)
	01306900	Rachharda
	01308000	Vijagadh
	01308600	Chandwana
11-20		
	01302000	Chhayan
	01308500	Katwara
21-30		
	Nil	
31-40		
	Nil	
41-50		
	Nil	
51-75		
	Nil	
76 and above		
	Nil	
Name of CD Block: Garbada		
Less than 5		
	01310200	Vajelav
	01310300	Nelsur
	01310500	Abhlod
	01310700	Devdha
	01311600	Patiya
	01311700	Dadur
	01311900	Bharsada
	01312000	Tunki Vaju
	01312100	Nalwai
	01312300	Boriyala
	01312400	Gangarda
	01312600	Jambua
	01312800	Garbada
	01313100	Minakyar
	01313400	Zari Bujarg

Range of Scheduled Castes Population (percentages)	Location Code Number	Name of Village
1	2	3
5-10		
	01312900	Gangardi
11-20		
	01310400	Jesawada
	01313000	Chandla
21-30		
	Nil	
31-40		
	Nil	
41-50		
	Nil	
51-75		
	Nil	
76 and above		
	Nil	
Name of CD Block: Devgadbaria		
Less than 5		
	01313700	Guna
	01313800	Toyani
	01313900	Panchela
	01314000	Asayadi
	01314100	Gamdi
	01314300	Rebari
	01314700	Kaliya Kota
	01314900	Nathudi
	01315000	Megha Muvadi
	01315100	Chenpur
	01315200	Nani Zari
	01315400	Antela
	01315500	Ruvabari
	01315700	Koyada
	01315800	Biliya
	01315900	Ranipura (Ratadiya)
	01316000	Ratadiya
	01316200	Udhavala
	01316300	Moti Khajuri
	01316600	Sagarama
	01316700	Kali Dungari
	01316900	Singedi
	01317200	Dukhali
	01317500	Zabiya
	01317600	Tidki
	01317700	Juna Bariya
	01318200	Kakalpur
	01318300	Lavariya
	01318400	Dudhiya
	01318600	Kuva
	01318700	Baina
	01318800	Vandar
	01318900	Keliya
	01319000	Jambusar
	01319100	Vadbhet
	01319200	Nagvav
	01319400	Timarva
	01319500	Redhana
	01319600	Jhab (Sagtala)
	01320000	Pani Vagan
	01320100	Satkunda
	01320300	Kalia Kuwa
	01320600	Sevaniya
	01320800	Madav
	01320900	Dabhva (Sagtala)
	01321200	Kelkuva
	01321300	Bara
	01321400	Rampura Devi
	01321800	Sagtala
	01322000	Zamran
5-10		
	01313600	Saliya
	01314200	Bhathwada
	01314400	Piplod
	01314600	Moti Zari
	01314800	Rama
	01315300	Bhular
	01315600	Dangariya
	01316500	Abhlod
	01317100	Kolina Punvala
	01317400	Degavada
	01318000	Singor
	01318100	Virol
	01319300	Simlaghasi
	01319900	Moti Magoi
	01321100	Rathva Muvada
11-20		
	01313500	Vadodar
	01314500	Hindoliya
	01320500	Nadatod

Range of Scheduled Castes Population (percentages)	Location Code Number	Name of Village
1	2	3
21-30		
	01316100	Uchvan
	Nil	
31-40		
	Nil	
41-50		
	Nil	
51-75		
	Nil	
76 and above		
	Nil	
Name of CD Block: Dhanpur		
Less than 5		
	01322400	Bor
	01323400	Bogadva
	01323500	Nakti
	01323600	Bhorva
	01323800	Kaliyavad
	01324200	Dudhamali
	01324500	Rampur
	01324600	Modhva
	01324800	Pav
	01324900	Ambli Menpur
	01325500	Khokhbed
	01325600	Ved
	01325700	Ghada
	01326000	Pipearo
	01326800	Navanagar
	01327200	Leliya Amba
	01328400	Dabhava
	01328500	Lakhana Gojiya
	01328600	Tokarva
	01328700	Dungarpur (To)
	01329000	Khalta Garabdi
	01329200	Vasiya Dungari
	01329900	Bhindol
	01330000	Kanjeta
	01330400	Andarpura
	01330900	Alindra
	01331000	Bhuvera
5-10		
	01324700	Nalu
	01328100	Vakasiya
	01330500	Gumli (To)
11-20		
	01326200	Dhanpur (To)
	01328800	Nan Salai
21-30		
	Nil	
31-40		
	Nil	
41-50		
	Nil	
51-75		
	Nil	
76 and above		
	Nil	

Note: Villages having NIL Scheduled Castes Population have been excluded.

APPENDIX VII B - VILLAGE DIRECTORY
LIST OF VILLAGES ACCORDING TO THE PROPORTION OF THE SCHEDULED TRIBES TO THE TOTAL POPULATION BY RANGES
(B) Scheduled Tribes

Range of Scheduled Tribes Population (percentages)	Location Code Number	Name of Village
1	2	3
Name of CD Block: Fatepura		
Less than 5		
	Nil	
5-10		
	Nil	
11-20		
	Nil	
21-30		
	Nil	
31-40		
	01263000	Fatepura Alias Valunda
41-50		
	01266800	Balaiya
	01269900	Sukhsar
51-75		
	01262900	Karodiya (Fatepura)
	01264700	Jatanana Muvada
	01264800	Nani Nandukan
	01264900	Kumana Muvada
	01268600	Padaliya
	01269700	Hadmat
	01270300	Hafwa
76 and above		
	01261800	Gadra
	01261900	Zer
	01262000	Dungar
	01262100	Navagam
	01262200	Apatalai
	01262300	Patvel
	01262400	Jagola
	01262500	Barsaleda
	01262600	Piplara
	01262700	Vadvas
	01262800	Salara
	01263100	Chhalor
	01263200	Nava Talav
	01263300	Vandariya (East)
	01263400	Jalai
	01263500	Moti Charoli
	01263600	Nani Charoli
	01263700	Dungra
	01263800	Karmel
	01263900	Mor Mahudi
	01264000	Moti Shero
	01264100	Vavdi (East)
	01264200	Valundi
	01264300	Motirel (East)
	01264400	Limadiya
	01264500	Kupda
	01264600	Moti Nandukan
	01265000	Ratanpur (Nes)
	01265100	Nana Saranaiya
	01265200	Bariyani Hathod
	01265300	Kankasiya
	01265400	Nanirel (East)
	01265500	Vatli
	01265600	Vangad
	01265700	Bhichor
	01265800	Ghughas
	01265900	Inta
	01266000	Dungrana Pani
	01266100	Dhadhela
	01266200	Fategadhi
	01266300	Madhva
	01266400	Vaghvadla
	01266500	Pipliya
	01266600	Bhat Muvadi
	01266700	Bavani Hathod
	01266900	Gava Dungra
	01267000	Chikhali
	01267100	Sarsawa (East)
	01267200	Nindka (East)
	01267300	Tadhigoli
	01267400	Vansiya Kui
	01267500	Patisara
	01267600	Bhitodi
	01267700	Nani Bara
	01267800	Moti Bara
	01267900	Moti Dhadheli
	01268000	Nani Dhadheli

Range of Scheduled Tribes Population (percentages)	Location Code Number	Name of Village
1	2	3
	01268100	Dablara
	01268200	Mota Natava
	01268300	Aspur
	01268400	Rupakheda
	01268500	Nes Damorni
	01268700	Khakhariya
	01268800	Bachkariya (East)
	01268900	Raval Na Varuna
	01269000	Ghani Khunt
	01269100	Mota Borida
	01269200	Manawala Borida
	01269300	Nana Borida
	01269400	Kaliya (Lakhanpur)
	01269500	Ghanta Vadiya (East)
	01269600	Lakhanpur
	01269800	Makwana Na Varuna
	01270000	Bhojela
	01270100	Hindoliya
	01270200	Pati
	01270400	Vankaner
	01270500	Khatarpur Na Muvada
	01270600	Jhab (East)
	01270700	Kundla
	01270800	Patadiya
	01270900	Hingla
	01271000	Kanthagar
	01271100	Sagdapada
	01271200	Margala
	01271300	Javesi
Name of CD Block: Jhalod		
Less than 5		
	Nil	
5-10		
	Nil	
11-20		
	Nil	
21-30		
	01278600	Sanjeli
31-40		
	01278500	Dhediya
41-50		
	01282500	Limdi
51-75		
	01276300	Lavara
	01279000	Chamariya
	01279500	Kalyanpura
	01279900	Pratappura
	01282600	Lilva Deva
76 and above		
	01271400	Garadu
	01271500	Dhavadiya
	01271600	Bambela
	01271700	Rajadiya
	01271800	Kheda
	01271900	Amba Jharan
	01272000	Thunthi Kankasiya
	01272100	Mahudi
	01272200	Chhasiya
	01272300	Ghensva
	01272400	Maghanisar
	01272500	Hadmat Khunta
	01272600	Kharsana
	01272700	Anvarpura
	01272800	Sitavatli
	01272900	Rajpur
	01273000	Velpura
	01273100	Kaliya Talav
	01273200	Mun Khosla
	01273300	Shankarpura
	01273400	Fulpura
	01273500	Timachi
	01273600	Rampura
	01273700	Raypura
	01273800	Gamdi
	01273900	Jafarpura
	01274000	Chitrodiya
	01274100	Devjini Sarasvani
	01274200	Kalajini Sarsavani
	01274300	Jetpur
	01274400	Melaniya
	01274500	Therka
	01274600	Vagela
	01274700	Ghodiya
	01274800	Khakhariya
	01274900	Nansalai
	01275000	Bajarvada

Range of Scheduled Tribes Population (percentages)	Location Code Number	Name of Village
1	2	3
	01275100	Kadval
	01275200	Hirola
	01275300	Kunda
	01275400	Dhalsimal
	01275500	Dhamena
	01275600	Jaror
	01275700	Bodiya Bhint
	01275800	Dhavdi Faliya
	01275900	Chakisana
	01276000	Vansiya
	01276100	Dungra
	01276200	Anika
	01276400	Trakda Mahudina Muvada
	01276500	Sarori
	01276600	Trakda Mahudi
	01276700	Jitpur
	01276800	Valunda
	01276900	Kanji Kheda
	01277000	Vaniya Ghanti
	01277100	Kakreli
	01277200	Bhaman
	01277300	Moli
	01277400	Itadi
	01277500	Govinda Talai
	01277600	Thala (Sanjeli)
	01277700	Kota
	01277800	Kadvana Pad
	01277900	Doka Talavdi
	01278000	Jasuni
	01278100	Galana Pad
	01278200	Nenki
	01278300	Zusa
	01278400	Dhediyano Nalo
	01278700	Patela
	01278800	Doki
	01278900	Tisana Muvada
	01279100	Nariyani Muvadi
	01279200	Lunjana Muvada
	01279300	Chandana Muvada
	01279400	Kavdana Muvada
	01279600	Pichhoda
	01279700	Bachkariya
	01279800	Mandli
	01280000	Gasali
	01280100	Nana Kaliya
	01280200	Mota Kaliya
	01280300	Bhamela
	01280400	Bhanpur
	01280500	Garadiya
	01280600	Boda Dungar
	01280700	Karamba
	01280800	Sarmariya
	01280900	Varod
	01281000	Sampoi
	01281100	Tandi
	01281200	Raniyar Kanbi
	01281300	Paniya
	01281400	Chakaliya
	01281500	Pethapur
	01281600	Mudaheda
	01281700	Lilva Pokar
	01281800	Raniyar Inami
	01281900	Lilva Thakor
	01282000	Nime Varod
	01282100	Kuni
	01282200	Simaliya
	01282300	Kharvani
	01282400	Vankol
	01282700	Malvasi
	01282800	Piplet
	01282900	Kankara Kuva
	01283000	Kachaldhara
	01283100	Chatka
	01283200	Dhola Khakhara
	01283300	Kotda
	01283400	Sabli
	01283500	Raliyati Bhura
	01283600	Parthampur
	01283700	Rupakheda
	01283800	Karath
	01283900	Nani Handi
	01284000	Pareva
	01284100	Pipaliya
	01284200	Dungri
	01284300	Thala (Limdi)
	01284400	Mundha
	01284500	Golana
	01284600	Suthar Vasa

Range of Scheduled Tribes Population (percentages)	Location Code Number	Name of Village
1	2	3
	01284700	Amba
	01284800	Bilwani
	01284900	Moti Handi
	01285000	Dageriya
	01285100	Vasti
	01285200	Pavdi (Inami)
	01285300	Mirakhedi
	01285400	Kaligam (Inami)
	01285500	Kaligam (Gujar)
	01285600	Dhara Dungar
	01285700	Tadhagola
	01285800	Dantiya
	01285900	Raliati Gujjar
	01286000	Gultora
	01286100	Tatariya
	01286200	Sharda
	01286300	Chhayan
Name of CD Block: Limkheda		
Less than 5		
	01290100	Toyani
	01292900	Zarola (Randhikpur)
	01294300	Kesharpura
	01296500	Navagam
	01296600	Vadela
	01299300	Pania
5-10		
	01293100	Humadpur
	01300600	Manlli
11-20		
	01289500	Palla
	01291100	Chhaparvad
	01292700	Vaghnala
	01292800	Barela
	01293000	Dhabudi
	01293200	Vanjhariya
	01294400	Patangadi
	01294500	Limbodar
	01294600	Kumpur
	01294800	Lukhawada
	01294900	Moti Bandibar
	01296400	Jamadra
	01299500	Parpata
21-30		
	01292600	Panivela
	01294700	Machhelai
	01298600	Usra
	01299000	Limkheda
	01300700	Rai
31-40		
	01287700	Nana Ambaliya
	01287900	Sakariya
	01288400	Borgota
	01289600	Matana Palla
	01290000	Vala Gota
	01293300	Moti Vav
	01293400	Sati Faliya
	01295100	Dudhiya
	01295600	Nani Vasvani
	01299200	Palli
	01299400	Pratappura
	01300400	Agara
41-50		
	01289700	Pisoi
	01289800	Aroda
	01290400	Kaliya Gota
	01295000	Pipli
	01296100	Pada
	01297500	Chatki
	01300800	Bar
	01301100	Timba
51-75		
	01286500	Mota Ambaliya
	01287800	Bhanpur (Randhikpur)
	01288300	Randhikpur
	01288500	Chunddi
	01288600	Dasa
	01288700	Singvad
	01288800	Baroda
	01289900	Khunta
	01290200	Pipaliya
	01290800	Sarjumi
	01292400	Pahad
	01293700	Nava Vadiya
	01296800	Jetpur (Du)
	01297300	Patdi
	01297600	Mangal Mahudi

Range of Scheduled Tribes Population (percentages)	Location Code Number	Name of Village
1	2	3
	01298100	Mota Hathidhara
	01298200	Dantiya
	01298300	Dabhada
	01298900	Khirkhai
	01299600	Andhari
	01299700	Kundha
	01300200	Padola
	01300300	Ninamana Khakhariya
76 and above		
	01286400	Methan
	01286600	Surpur (Randhikpur)
	01286700	Parmarna Dungarpur
	01286800	Rathodna Dungarpur
	01286900	Bhutkhedi
	01287000	Nani Sanjeli
	01287100	Panta
	01287200	Navipuri
	01287300	Chachakpur
	01287400	Tarmi
	01287500	Agara (Randhikpur)
	01287600	Handi
	01288000	Malekpur
	01288100	Mander
	01288200	Chhapri
	01288900	Anoppura
	01289000	Sudiya
	01289100	Karmadi
	01289200	Jamri
	01289300	Vadapipla
	01289400	Kelkuva
	01290300	Jetpur (R)
	01290500	Katarani Palli
	01290600	Choki
	01290700	Kaliyarai
	01290900	Dhamanbari
	01291200	Hirapur
	01291300	Fofan
	01291400	Zaliya Pada
	01291500	Sangiya
	01291600	Munavani
	01291700	Singapur
	01291800	Fulpari
	01291900	Juna Vadiya
	01292000	Bara
	01292100	Padaliya
	01292200	Nani Vav
	01292300	Bhilpaniya
	01292500	Ranipura
	01293500	Dakara
	01293600	Fatepura
	01293800	Zerjitgadh
	01293900	Dungara
	01294000	Gumni (Du)
	01294100	Shasta
	01294200	Kothara
	01295200	Atarsumba
	01295300	Bhimpura
	01295400	Hathiyavan
	01295500	Moti Vasvani
	01295700	Piplapani
	01295800	Ninamani Vav
	01295900	Zarola (Du)
	01296000	Dhanpur (Du)
	01296200	Dudhiyadhara
	01296900	Chopat Palli
	01297000	Motamal
	01297100	Nana Mal
	01297200	Goriya
	01297400	Khadada (Umariya)
	01297700	Dhadhela
	01297800	Kakri Dungari
	01298400	Valundi
	01298500	Polisimal
	01298700	Kamboi
	01298800	Tanta Ghati
	01299100	Vateda
	01299800	Devdhi
	01299900	Parmarna Kharkhariya
	01300000	Chaidiya
	01300100	Vislanga
	01300900	Ambava
	01301000	Patwan
	01301200	Ghuntiya
	01301300	Jada Kheriya
	01301400	Katholiya
	01301500	Chilakota

Range of Scheduled Tribes Population (percentages)	Location Code Number	Name of Village
1	2	3
Name of CD Block: Dohad		
Less than 5		
	Nil	
5-10		
	Nil	
11-20		
	Nil	
21-30		
	Nil	
31-40		
	Nil	
41-50		
	Nil	
51-75	01306900	Rachharda
	01308500	Katwara
	01308600	Chandwana
	01309600	Moti Lachheli
76 and above		
	01301600	Dungra
	01301700	Doki
	01301800	Chosala
	01301900	Kharoda
	01302000	Chhayan
	01302100	Bhathiwada
	01302200	Sakarda
	01302300	Kharod
	01302400	Rentiya
	01302500	Khodva
	01302600	Jekot
	01302700	Rampura
	01302800	Borwani
	01302900	Khajuri
	01303000	Chhapri
	01303100	Usarvan (Part)
	01303200	Delsar
	01303300	Rajpur
	01303400	Kharedi
	01303500	Ranapur Bujarg
	01303600	Ranapur Khurd
	01303700	Navagam
	01303800	Ravali Kheda
	01303900	Salapada
	01304000	Zari Khurd
	01304100	Tanda
	01304200	Kotda Bujarg
	01304300	Junapani
	01304400	Tanachhiya
	01304500	Bordi Khurd
	01304600	Bordi Inami
	01304700	Karamchandnu Khedun
	01304800	Kotda Khurd
	01304900	Dhamarda
	01305000	Mandavav
	01305100	Dungarpur
	01305200	Ukardi
	01305300	Kali Talai
	01305400	Rozam
	01305500	Muwalia
	01305600	Rabdal
	01305700	Nimnalia
	01305800	Nasirpur
	01305900	Punsri
	01306000	Jalat
	01306100	Vanbhori
	01306200	Bhambhori
	01306300	Tarvadia Himat
	01306400	Khut Kheda
	01306500	Gundi Kheda
	01306600	Himala
	01306700	Udar
	01306800	Kheng
	01307000	Timarda
	01307100	Itawa
	01307200	Tarvadiya Vaja
	01307300	Tarvadiya Bhau
	01307400	Gamla
	01307500	Moti Kharaj
	01307600	Naghrala
	01307700	Gadoi
	01307800	Bavka
	01307900	Chandawada
	01308000	Vijagadh
	01308100	Brahmkheda
	01308200	Nani Kharaj
	01308300	Borkheda
	01308400	Lilar
	01308700	Kathla
	01308800	Bandibar

Range of Scheduled Tribes Population (percentages)	Location Code Number	Name of Village
1	2	3
	01308900	Limdabara
	01309000	Uchavaniya
	01309100	Varvada
	01309200	Khangela
	01309300	Bhutodi
	01309400	Dasla
	01309500	Nani Lachheli
	01309700	Vankiya
	01309800	Simaliya Khurd
	01309900	Khapariya
	01310000	Agawada
Name of CD Block: Garbada		
Less than 5		
	Nil	
5-10		
	Nil	
11-20		
	Nil	
21-30		
	Nil	
31-40		
	Nil	
41-50		
	Nil	
51-75		
	01310400	Jesawada
	01312900	Gangardi
76 and above		
	01310100	Matwa
	01310200	Vajelav
	01310300	Nelsur
	01310500	Abhlod
	01310600	Pandadi
	01310700	Devdha
	01310800	Panchwada
	01310900	Sahada
	01311000	Tunki Anop
	01311100	Nadhelav
	01311200	Vadva
	01311300	Ambli
	01311400	Chharchhoda
	01311500	Bhe
	01311600	Patiya
	01311700	Dadur
	01311800	Nandva
	01311900	Bharsada
	01312000	Tunki Vaju
	01312100	Nalwai
	01312200	Simaliya Bujarg
	01312300	Boriyala
	01312400	Gangarda
	01312500	Gulbar
	01312600	Jambua
	01312700	Nimach
	01312800	Garbada
	01313000	Chandla
	01313100	Minakyar
	01313200	Bhutardi
	01313300	Patiya Zol
	01313400	Zari Bujarg
Name of CD Block: Devgadbaria		
Less than 5		
	01313600	Saliya
	01314000	Asayadi
	01314300	Rebari
	01314700	Kaliya Kota
	01315000	Megha Muvadi
	01315800	Biliya
	01315900	Ranipura (Ratadiya)
	01318000	Singor
	01318900	Keliya
5-10		
	01313800	Toyani
	01314100	Gamdi
	01314200	Bhathwada
	01314400	Piplod
	01314600	Moti Zari
	01315200	Nani Zari
	01315400	Antela
	01315500	Ruvabari
	01315600	Dangariya
	01316000	Ratadiya
	01316500	Abhlod
	01316800	Bhadbha
	01317200	Dukhali
	01318400	Dudhiya
	01318800	Vandar
	01319000	Jambusar

Range of Scheduled Tribes Population (percentages)	Location Code Number	Name of Village
1	2	3
	01319200	Nagvav
	01319800	Nani Magoi
	01319900	Moti Magoi
11-20		
	01313500	Vadodar
	01313700	Guna
	01313900	Panchela
	01314500	Hindoliya
	01316200	Udhavala
	01316300	Moti Khajuri
	01316600	Sagarama
	01317300	Nani Khajuri
	01317600	Tidki
	01317700	Juna Bariya
	01318300	Lavariya
	01319700	Bhut Pagalan
21-30		
	01315100	Chenpur
	01315300	Bhular
	01315700	Koyada
	01318500	Ankali
	01318700	Baina
	01319500	Redhana
	01319600	Jhab (Sagtala)
	01320500	Nadatod
	01322000	Zamran
31-40		
	01319100	Vadbhet
	01319300	Simlaghasi
	01320000	Pani Vagan
	01321000	Navi Bedi
41-50		
	01320100	Satkunda
	01320200	Khandaniya
	01320800	Madav
51-75		
	01316900	Singedi
	01317100	Kolina Punvala
	01317800	Bamroli
	01317900	Bamroli Mavuda
	01318100	Virol
	01318200	Kakalpur
	01320600	Sevaniya
	01320900	Dabhva (Sagtala)
	01321100	Rathva Muvada
76 and above		
	01317000	Mendra
	01318600	Kuva
	01319400	Timarva
	01320300	Kalia Kuwa
	01320400	Amli Zoz
	01320700	Fangiya
	01321200	Kelkuva
	01321300	Bara
	01321400	Rampura Devi
	01321500	Amblipani Chhotra
	01321600	Chhasiya (Sadadiya)
	01321700	Juni Bedi
	01321800	Sagtala
	01321900	Diviya
Name of CD Block: Dhanpur		
Less than 5		
	01324700	Nalu
	01328100	Vakasiya
5-10		
	01323300	Bedat
	01323400	Bogadva
	01325500	Khokhbed
	01325700	Ghada
	01328000	Simamoi
	01328900	Chari
11-20		
	01323500	Nakti
	01324300	Adalwada
	01324500	Rampur
	01325600	Ved
	01328300	Taramkach
	01330100	Limdi Medhari
21-30		
	01324600	Modhva
	01326100	Singawali
	01326200	Dhanpur (To)
	01328200	Kundawada
	01328700	Dungarpur (To)
	01330200	Pipariya (To)
31-40		
	01324400	Kothariya
	01325800	Khokhra
	01328600	Tokarva
	01328800	Nan Salai

Range of Scheduled Tribes Population (percentages)	Location Code Number	Name of Village
1	2	3
41-50		
	01323600	Bhorva
	01325900	Lukhadiya
	01330500	Gumli (To)
51-75		
	01322100	Ghodajar
	01322200	Umariya
	01323100	Pipodra
	01323200	Chorbariya
	01324200	Dudhamali
	01326000	Pipearo
	01326300	Rachhava
	01327900	Dumka
	01328400	Dabhava
	01328500	Lakhana Gojiya
	01329900	Bhindol
	01330000	Kanjeta
	01330300	Gadvel
76 and above		
	01322300	Budhpur
	01322400	Bor
	01322500	Mahunala
	01322600	Surpur (Umariya)
	01322700	Mandav
	01322800	Dolariya
	01322900	Kanzar
	01323000	Agasvani
	01323700	Sajoi
	01323800	Kaliyavad
	01323900	Undar
	01324000	Biliya
	01324100	Kantu
	01324800	Pav
	01324900	Ambli Menpur
	01325000	Kanakuwa
	01325100	Sangasar
	01325200	Zabu
	01325300	Ulkadar
	01325400	Raiyavan
	01326400	Khajuri
	01326500	Harakhpur
	01326600	Vakota
	01326700	Kalakhunt
	01326800	Navanagar
	01326900	Kadval
	01327000	Khadada (Na)
	01327100	Ambakach
	01327200	Leliya Amba
	01327300	Sankarpura
	01327400	Nanimalu
	01327500	Gohelvaga
	01327600	Punakota
	01327700	Kotambi
	01327800	Ladva Vad
	01329000	Khalta Garabdi
	01329100	Moti Malu
	01329200	Vasiya Dungari
	01329300	Dhanarpatiya
	01329400	Gangardi Faliya
	01329500	Kakad Khila
	01329600	Mandor
	01329700	Kanseta
	01329800	Bhanpur (Kakadkhila)
	01330400	Andarpura
	01330600	Udhal Mahuda
	01330700	Pipargota
	01330800	Panam
	01330900	Alindra
	01331000	Bhuvera

APPENDIX VIII - VILLAGE DIRECTORY

NUMBER OF VILLAGES UNDER EACH GRAM PANCHAYAT (C.D. BLOCKWISE)

Name of the District: DOHAD

Name of the Taluka : FATEPUR

Sl. No.	Name of Gram Panchayat	Area of Gram Panchayat in Hectare	Name of Villages with Location Code Number		Number of House-holds	Total Popula-tion	Total Scheduled Castes Popula-tion	Total Scheduled Tribes Popula tion	Income and Expenditure of Panchayat / Gram Panchayat (In Rs. ' 000)	
			Name	Location Code Number					Total Income	Total Expendi-ture
1	2	3	4	5	6	7	8	9	10	11
1	Balaiya	209.8	Balaiya	01266800	236	1336	85	648	330	241
		192.8	Bariyani Hathod	01265200	149	905	0	904	0	0
		136.0	Bavani Hathod	01266700	75	361	0	283	0	0
		62.7	Bhat Muvadi	01266600	99	518	0	464	0	0
2	Bhichor	423.6	Bhichor	01265700	255	1813	0	1741	5023	5023
		236.0	Dungra	01263700	162	1178	0	1178	0	0
3	Bhojela	518.6	Bhojela	01270000	612	3897	61	3738	694	589
4	Chhalor	379.2	Chhalor	01263100	345	2329	0	2329	3400	2800
5	Dhadhela	461.7	Dhadhela	01266100	286	1984	0	1978	4200	4000
		135.2	Nani Bara	01267700	19	152	0	150	0	0
		483.7	Inta	01265900	374	2612	0	2603	0	0
		213.8	Moti Bara	01267800	62	417	0	378	0	0
6	Dungar	1546.2	Dungar	01262000	831	5622	0	5619	1202	1008
		743.8	Gadra	01261800	260	1841	0	1841	0	0
		301.4	Zer	01261900	125	888	0	888	0	0
7	Dungrana Pani	170.0	Dungrana Pani	01266000	116	830	0	830	0	0
8	Fatepura Alias Valunda	290.7	Fatepura Alias Valunda	01263000	1010	5597	566	1853	2289	1754
9	Gava Dungra	329.6	Gava Dungra	01266900	259	1603	31	1332	190	171
10	Ghughas	990.3	Ghughas	01265800	873	5806	7	5754	7800	6540
11	Hadmat	313.8	Hadmat	01269700	368	2363	26	1513	119	114
		160.4	Khatarpur Na Muvada	01270500	234	1587	0	1584	0	0
		233.9	Vankaner	01270400	221	1477	43	1434	0	0
12	Hafwa	468.0	Hafwa	01270300	582	3728	443	2668	746	733
13	Hindoliya	539.1	Hindoliya	01270100	438	2896	22	2829	410	328
14	Hingla	221.7	Hingla	01270900	262	1740	0	1727	349	347
15	Javesi	788.9	Javesi	01271300	444	3109	61	2761	45	43
16	Kanthagar	609.9	Kanthagar	01271000	595	3869	0	3863	827	816
17	Karmel	584.6	Karmel	01263800	429	2803	0	2794	5870	4300
		106.8	Moti Shero	01264000	93	549	0	549	0	0
		66.5	Mor Mahudi	01263900	59	313	0	313	0	0
18	Karodiya (Fatepura)	466.1	Karodiya (Fatepura)	01262900	637	3824	394	2588	1474	1232
		386.7	Vadvas	01262700	450	2986	240	2647	0	0
19	Khakhariya	46.4	Khakhariya	01268700	64	424	0	424	389	374
20	Kundla	348.1	Kundla	01270700	247	1813	0	1803	54	52
		157.6	Patadiya	01270800	198	1284	0	1278	0	0
		168.3	Jhab (East)	01270600	148	1061	0	1061	0	0

Sl. No.	Name of Gram Panchayat	Area of Gram Panchayat in Hectare	Name of Villages with Location Code Number		Number of House-holds	Total Popula-tion	Total Scheduled Castes Popula-tion	Total Scheduled Tribes Popula tion	Income and Expenditure of Panchayat / Gram Panchayat (In Rs. ' 000)	
			Name	Location Code Number					Total Income	Total Expendi-ture
1	2	3	4	5	6	7	8	9	10	11
21	Lakhanpur	692.7	Lakhanpur	01269600	507	3432	19	3412	63	57
		125.9	Ghanta Vadiya (East)	01269500	62	365	0	365	0	0
		285.1	Kaliya (Lakhanpur)	01269400	296	1824	13	1792	0	0
22	Limadiya	234.5	Limadiya	01264400	275	1669	20	1646	2400	1800
23	Madhva	492.0	Madhva	01266300	432	2988	90	2897	4000	3800
24	Margala	1150.4	Margala	01271200	984	6909	120	6624	488	441
25	Mota Natava	699.0	Mota Natava	01268200	720	4734	12	4686	37	30
26	Moti Dhadheli	656.1	Moti Dhadheli	01267900	403	2675	0	2670	1126	1128
27	Moti Nandukan	305.8	Moti Nandukan	01264600	260	1688	53	1378	4850	4500
		135.3	Nani Nandukan	01264800	100	558	7	408	0	0
		91.4	Jatanana Muvada	01264700	60	367	10	273	0	0
		134.4	Kupda	01264500	125	832	0	832	0	0
28	Motirel (East)	851.5	Motirel (East)	01264300	958	5639	10	5589	1619	1636
29	Nana Borida	143.5	Nana Borida	01269300	164	1125	0	1125	28	
		51.4	Manawala Borida	01269200	68	355	0	355	0	0
		85.2	Mota Borida	01269100	89	599	0	599	0	0
30	Nana Saranaiya	309.1	Nana Saranaiya	01265100	202	1211	0	1211	2800	2300
31	Nani Charoli	213.7	Nani Charoli	01263600	238	1605	0	1601	2240	2240
		141.8	Moti Charoli	01263500	143	898	0	898	0	0
32	Nani Dhadheli	243.5	Nani Dhadheli	01268000	235	1546	66	1477	1344	1345
		208.0	Dablara	01268100	256	1731	0	1731	0	0
33	Nava Talav	219.9	Nava Talav	01263200	137	980	0	973	760	747
		615.2	Jagola	01262400	331	2386	0	2386	0	0
34	Navagam	315.2	Navagam	01262100	241	1545	66	1478	2280	2075
35	Nindka (East)	910.6	Nindka (East)	01267200	857	5693	6	5598	5000	4750
		108.7	Bachkariya (East)	01268800	134	841	0	841	0	0
36	Pati	157.9	Pati	01270200	167	1161	0	1160	325	318
37	Patisara	276.0	Patisara	01267500	179	1155	0	1154	3500	3300
		154.1	Bhitodi	01267600	100	711	0	711	0	0
38	Patvel	419.6	Patvel	01262300	219	1354	0	1349	768	760
		102.1	Apatalai	01262200	106	657	0	647	0	0
39	Piplara	179.3	Piplara	01262600	204	1252	12	1240	5800	3540
		189.8	Barsaleda	01262500	272	1905	0	1863	0	0
40	Pipliya	145.8	Pipliya	01266500	108	724	0	724	1210	4000
41	Ratanpur (Nes)	91.4	Ratanpur (Nes)	01265000	77	536	0	498	46	42
		132.6	Nanirel (East)	01265400	139	749	0	749	0	0
		39.0	Nes Damorni	01268500	55	310	0	310	0	0
		138.5	Kankasiya	01265300	131	650	0	529	0	0
		125.8	Kumana Muvada	01264900	67	379	0	234	0	0
42	Sagdapada	868.5	Sagdapada	01271100	749	5118	0	5095	1126	1113
43	Salara	1143.9	Salara	01262800	992	6539	123	6337	218	175

Sl. No.	Name of Gram Panchayat	Area of Gram Panchayat in Hectare	Name of Villages with Location Code Number		Number of House-holds	Total Popula-tion	Total Scheduled Castes Popula-tion	Total Scheduled Tribes Popula tion	Income and Expenditure of Panchayat / Gram Panchayat (In Rs. ' 000)	
			Name	Location Code Number					Total Income	Total Expendi-ture
1	2	3	4	5	6	7	8	9	10	11
44	Sarsawa (East)	367.8	Sarsawa (East)	01267100	223	1507	13	1430	73	61
		183.6	Aspur	01268300	215	1357	0	1357	0	0
		221.5	Chikhali	01267000	199	1237	0	954	0	0
		108.8	Padaliya	01268600	140	773	18	521	0	0
		268.7	Rupakheda	01268400	296	1864	7	1568	0	0
45	Sukhsar	258.8	Sukhsar	01269900	602	3550	171	1527	1400	1250
		196.2	Ghani Khunt	01269000	142	1075	0	1051	0	0
		152.7	Makwana Na Varuna	01269800	165	1229	0	1210	0	0
		186.1	Raval Na Varuna	01268900	262	1637	3	1583	0	0
46	Vaghvadla	139.2	Vaghvadla	01266400	91	588	16	572	0	0
47	Valundi	308.2	Valundi	01264200	337	2105	0	2105	3503	3503
		146.2	Vavdi (East)	01264100	151	955	0	955	0	0
48	Vandariya (East	252.9	Vandariya (East)	01263300	227	1528	0	1528	2970	2950
		482.9	Jalai	01263400	214	1504	0	1495	0	0
49	Vangad	585.2	Vangad	01265600	524	3665	50	3598	7300	9800
		157.0	Fategadhi	01266200	138	714	0	714	0	0
50	Vansiya Kui	418.5	Vansiya Kui	01267400	351	2455	0	2455	6500	6500
		219.7	Tadhigoli	01267300	116	733	0	733	0	0
51	Vatli	645.8	Vatli	01265500	606	4033	153	3834	12	14

APPENDIX VIII - VILLAGE DIRECTORY

NUMBER OF VILLAGES UNDER EACH GRAM PANCHAYAT (C.D. BLOCKWISE)

Name of the District: DOHAD

Name of the Taluka : JHALOD

Sl. No.	Name of Gram Panchayat	Area of Gram Panchayat in Hectare	Name of Villages with Location Code Number		Number of House-holds	Total Popula-tion	Total Scheduled Castes Popula-tion	Total Scheduled Tribes Popula tion	Income and Expenditure of Panchayat / Gram Panchayat (In Rs. ' 000)	
			Name	Location Code Number					Total Income	Total Expendi-ture
1	2	3	4	5	6	7	8	9	10	11
1	Amba	1402.4	Amba	01284700	962	6805	55	6739	200	200
2	Bajarvada	594.9	Bajarvada	01275000	520	3510	0	3508	150	130
3	Bambela	524.9	Bambela	01271600	301	2074	0	2071	0	0
4	Bhanpur	180.7	Bhanpur	01280400	132	853	0	846	1000	750
		228.3	Bhamela	01280300	158	999	0	999	350	320
		391.5	Garadiya	01280500	106	719	5	698	0	0
5	Bilwani	216.9	Golana	01284500	136	1038	9	931	12	8
		594.6	Pareva	01284000	370	2604	149	2439	0	0
6	Chakaliya	3211.7	Chakaliya	01281400	1462	10304	34	10160	231	172
7	Chhasiya	408.8	Chhasiya	01272200	242	1544	0	1533	342	341
		295.0	Thunthi Kankasiya	01272000	178	1280	0	1277	0	0
8	Chhayan	2368.3	Chhayan	01286300	448	2917	0	2914	450	410
9	Chitrodiya	712.0	Chitrodiya	01274000	510	3408	0	3371	233	210
10	Dhara Dungar	625.6	Dhara Dungar	01285600	247	1795	0	1794	454	454
11	Dhavadiya	1223.9	Dhavadiya	01271500	1070	7323	0	7201	1074	1023
12		254.8	Anvarpura	01272700	249	1544	0	1539	0	0
13	Dhediya	229.9	Dhediya	01278500	226	1428	561	487	530	500
		91.4	Galana Pad	01278100	87	530	0	528	0	0
		72.9	Dhediyano Nalo	01278400	41	239	0	239	0	0
		98.4	Kadvana Pad	01277800	85	532	0	532	0	0
		95.4	Vaniya Ghanti	01277000	74	401	0	401	0	0
14	Dhola Khakhara	475.8	Dhola Khakhara	01283200	275	1827	11	1816	70	65
		687.3	Kachaldhara	01283000	160	1019	0	1010	0	0
		354.0	Chatka	01283100	110	776	0	776	0	0
15	Dungra	346.5	Dungra	01276100	309	1861	2	1806	0	0
		309.3	Anika	01276200	391	2534	14	2268	0	0
		144.2	Kakreli	01277100	110	556	8	541	0	0
		164.2	Sarori	01276500	211	1372	2	1368	0	0
		188.0	Lavara	01276300	106	751	7	425	0	0
16	Dungri	1289.3	Dungri	01284200	757	5222	113	5060	30	25
17	Fulpura	729.9	Fulpura	01273400	483	3415	241	3136	920	920
18	Gamdi	609.3	Gamdi	01273800	645	4211	2	4153	950	950
19	Garadu	1979.8	Garadu	01271400	1285	8127	15	8013	3135	2975
20	Ghensva	278.9	Ghensva	01272300	158	1059	45	1014	710	710
		142.8	Maghanisar	01272400	124	871	0	871	710	710
21	Ghodiya	417.8	Ghodiya	01274700	172	1105	0	1105	1514	1225
		192.4	Khakhariya	01274800	144	884	0	884	0	0
22	Gultora	734.9	Gultora	01286000	453	3064	33	3023	70	50

Sl. No.	Name of Gram Panchayat	Area of Gram Panchayat in Hectare	Name of Villages with Location Code Number		Number of House-holds	Total Popula-tion	Total Scheduled Castes Popula-tion	Total Scheduled Tribes Popula tion	Income and Expenditure of Panchayat / Gram Panchayat (In Rs. ' 000)	
			Name	Location Code Number					Total Income	Total Expendi-ture
1	2	3	4	5	6	7	8	9	10	11
23	Hadmat Khunta	392.3	Hadmat Khunta	01272500	273	1777	0	1771	448	443
24	Hirola	2025.5	Hirola	01275200	936	6596	0	6587	145	127
25	Jafarpura	555.4	Jafarpura	01273900	439	2844	0	2844	120	100
26	Jasuni	329.8	Jasuni	01278000	226	1509	0	1483	345	330
27	Jetpur	931.2	Jetpur	01274300	682	4678	0	4678	948	883
28	Kadval	1752.2	Kadval	01275100	1209	8190	235	7381	5478	5462
29	Kalajini Sarsav	401.5	Kalajini Sarsavani	01274200	339	2156	0	2155	0	0
		105.6	Devjini Sarasvani	01274100	177	1224	0	1218	0	0
30	Kaligam (Gujar)	905.0	Kaligam (Gujar)	01285500	507	3392	60	2695	2361	235
		280.9	Kaligam (Inami)	01285400	158	1079	0	1079	0	0
31	Karamba	1227.4	Karamba	01280700	763	5401	20	5371	1530	1490
		399.0	Boda Dungar	01280600	141	995	0	995	0	0
32	Karath	2006.4	Karath	01283800	1739	11687	461	10485	3090	3080
33	Kharsana	623.5	Kharsana	01272600	517	3661	16	3645	1450	1340
34	Kharvani	1197.0	Kharvani	01282300	457	3106	0	3100	1169	1104
35	Kheda	278.0	Kheda	01271800	184	1158	0	1158	1221	1120
		143.7	Amba Jharan	01271900	68	414	0	414	0	0
		168.3	Rajadiya	01271700	112	734	0	718	0	0
36	Kuni	573.5	Kuni	01282100	314	2352	0	2352	3705	3669
37	Lilva Deva	180.7	Lilva Deva	01282600	173	1076	15	747	235	116
		62.4	Lilva Pokar	01281700	67	454	0	454	0	0
38	Lilva Thakor	619.9	Lilva Thakor	01281900	448	2729	138	2159	3381	3292
39	Limdi	1455.0	Limdi	01282500	2611	14788	803	6497	46093	38332
40	Mahudi	797.0	Mahudi	01272100	569	3777	1	3730	1808	1808
41	Mandli	209.2	Mandli	01279800	234	1544	22	1248	430	349
		59.7	Bachkariya	01279700	30	217	0	207	0	0
		117.1	Chandana Muvada	01279300	73	551	0	522	0	0
		125.4	Kavdana Muvada	01279400	125	781	0	737	0	0
		138.4	Lunjana Muvada	01279200	86	554	0	515	0	0
		67.0	Nariyani Muvadi	01279100	58	390	0	390	0	0
		102.8	Kalyanpura	01279500	60	438	0	301	0	0
43	Mirakhedi	491.2	Mirakhedi	01285300	287	1777	5	1735	345	324
		489.7	Dageriya	01285000	224	1367	0	1364	0	0
		84.3	Vasti	01285100	105	722	0	695	0	0
44	Moli	378.3	Moli	01277300	279	1676	0	1675	75	65
		340.7	Doki	01278800	88	551	0	551	0	0
		147.7	Gasali	01280000	137	990	0	873	0	0
		188.5	Itadi	01277400	103	747	0	747	0	0
		209.6	Patela	01278700	50	286	0	286	0	0
45	Mota Kaliya	280.9	Mota Kaliya	01280200	82	525	4	418	1500	500
46	Moti Handi	851.4	Moti Handi	01284900	474	3588	22	3556	321	305
		216.7	Nani Handi	01283900	169	1315	0	1315	0	0

Sl. No.	Name of Gram Panchayat	Area of Gram Panchayat in Hectare	Name of Villages with Location Code Number		Number of House-holds	Total Popula-tion	Total Scheduled Castes Popula-tion	Total Scheduled Tribes Popula tion	Income and Expenditure of Panchayat / Gram Panchayat (In Rs. ' 000)	
			Name	Location Code Number					Total Income	Total Expendi-ture
1	2	3	4	5	6	7	8	9	10	11
47	Mudaheda	765.0	Mudaheda	01281600	542	3698	23	3673	0	0
48	Mun Khosla	517.9	Mun Khosla	01273200	454	2967	8	2321	200	200
		81.7	Kaliya Talav	01273100	85	501	0	495	0	0
49	Mundha	950.4	Mundha	01284400	439	3281	0	3269	2280	1930
50	Nana Kaliya	63.4	Nana Kaliya	01280100	23	133	0	133	750	250
51	Nansalai	613.1	Nansalai	01274900	345	1901	23	1701	1450	1300
		148.0	Melaniya	01274400	150	973	0	956	0	0
52	Nenki	348.3	Nenki	01278200	357	2062	0	1663	0	0
		173.4	Doka Talavdi	01277900	77	473	0	455	0	0
		109.1	Jitpur	01276700	92	502	0	502	0	0
		62.3	Kanji Kheda	01276900	78	497	0	497	0	0
		118.0	Trakda Mahudi	01276600	120	701	0	683	0	0
		48.0	Valunda	01276800	47	241	0	181	0	0
53	Nime Varod	350.4	Nime Varod	01282000	191	1207	0	1187	1235	1017
54	Pavdi (Inami)	894.8	Pavdi (Inami)	01285200	520	3650	38	3612	4051	4047
55	Pethapur	1607.3	Pethapur	01281500	746	4736	74	4209	600	600
		1098.2	Parthampur	01283600	486	3208	0	3208	0	0
		354.8	Piplod	01282800	182	1247	0	1247	0	0
56	Pichhoda	527.7	Pichhoda	01279600	456	2944	15	2516	576	513
57	Rajpur	683.0	Rajpur	01272900	295	1825	0	1809	150	100
		364.1	Timachi	01273500	70	531	0	531	0	0
		692.8	Velpura	01273000	334	2216	0	2216	70	40
		175.2	Sitavatli	01272800	117	756	0	625	0	0
58	Raliati Gujjar	223.0	Raliati Gujjar	01285900	215	1545	0	1542	450	420
		971.3	Malvasi	01282700	582	4242	1	4234	0	0
59	Raliyati Bhura	925.2	Raliyati Bhura	01283500	499	3252	117	3132	110	108
	Raniyar Inami	451.2	Raniyar Inami	01281800	211	1237	4	933	457	302
	Raniyar Kanbi	855.5	Raniyar Kanbi	01281200	582	3519	12	2870	1809	1605
60	Raypura	351.4	Raypura	01273700	184	1189	0	1189	808	808
		478.9	Rampura	01273600	231	1565	0	1532	0	0
61	Rupakheda	650.5	Rupakheda	01283700	388	2380	0	2264	300	300
62	Sabli	634.3	Sabli	01283400	161	1092	0	1092	1060	1060
		153.5	Kotda	01283300	48	369	0	369	0	0
		296.3	Tatariya	01286100	128	803	4	799	0	0
		316.0	Kankara Kuva	01282900	234	1651	0	1651	0	0
63	Sampoi	585.8	Sampoi	01281000	332	2263	0	2263	1424	1213
64	Sanjeli	303.5	Sanjeli	01278600	1081	6093	718	1536	20613	17438
		486.0	Chamariya	01279000	522	2965	6	1910	0	0
		174.2	Govinda Talai	01277500	274	1611	0	1583	0	0
		226.0	Kota	01277700	227	1429	0	1428	0	0
		171.9	Pratappura	01279900	184	1119	76	572	0	0
		76.4	Tisana Muvada	01278900	103	588	0	573	0	0

Sl. No.	Name of Gram Panchayat	Area of Gram Panchayat in Hectare	Name of Villages with Location Code Number		Number of House-holds	Total Popula-tion	Total Scheduled Castes Popula-tion	Total Scheduled Tribes Popula tion	Income and Expenditure of Panchayat / Gram Panchayat (In Rs. ' 000)	
			Name	Location Code Number					Total Income	Total Expendi-ture
1	2	3	4	5	6	7	8	9	10	11
65	Sarmariya	904.9	Sarmariya	01280800	635	4449	11	4431	476	475
66	Shankarpura	588.1	Shankarpura	01273300	291	2007	0	2007	930	880
67	Sharda	567.8	Sharda	01286200	144	1063	0	1045	80	50
68	Simaliya	1029.2	Simaliya	01282200	724	5052	0	5048	1326	1271
69	Suthar Vasa	1283.8	Suthar Vasa	01284600	801	5946	9	5928	1508	1514
70	Tadhagola	1126.2	Tadhagola	01285700	398	2780	0	2780	989	802
		403.7	Dantiya	01285800	195	1286	0	1282	0	0
71	Tandi	250.9	Tandi	01281100	214	1366	0	1057	250	900
72	Thala (Limdi)	454.5	Thala (Limdi)	01284300	320	2218	0	2193	2280	2270
		406.4	Pipaliya	01284100	434	3244	4	3191	0	0
73	Thala (Sanjeli)	356.0	Thala (Sanjeli)	01277600	227	1528	0	1524	0	0
74	Therka	1168.8	Therka	01274500	831	5337	4	5260	330	300
75	Trakda Mahudina Muvada	67.0	Trakda Mahudina Muvada	01276400	44	255	0	255	0	0
76	Vagela	1106.6	Vagela	01274600	868	5605	125	5479	150	150
		129.4	Paniya	01281300	78	538	6	526	0	0
77	Vankol	706.0	Vankol	01282400	476	3300	0	3299	211	283
78	Vansiya	216.2	Vansiya	01276000	250	1514	0	1461	150	130
		195.3	Bhaman	01277200	225	1525	2	1507	0	0
		162.1	Bodiya Bhint	01275700	86	534	0	534	0	0
		195.5	Dhalsimal	01275400	101	748	8	719	0	0
		77.4	Dhamena	01275500	18	125	0	125	0	0
		50.1	Dhavdi Faliya	01275800	63	321	0	321	0	0
		109.4	Jaror	01275600	73	491	0	491	0	0
		458.3	Kunda	01275300	85	528	0	518	0	0
		155.2	Chakisana	01275900	150	898	57	812	0	0
79	Varod	766.9	Varod	01280900	603	3854	72	3494	1587	1235
80	Zusa	538.3	Zusa	01278300	389	2707	0	2673	485	394

APPENDIX VIII - VILLAGE DIRECTORY

NUMBER OF VILLAGES UNDER EACH GRAM PANCHAYAT (C.D. BLOCKWISE)

Name of the District: DOHAD

Name of the Taluka : LIMKHEDA

Sl. No.	Name of Gram Panchayat	Area of Gram Panchayat in Hectare	Name of Villages with Location Code Number		Number of House-holds	Total Popula-tion	Total Scheduled Castes Popula-tion	Total Scheduled Tribes Popula tion	Income and Expenditure of Panchayat / Gram Panchayat (In Rs. ' 000)	
			Name	Location Code Number					Total Income	Total Expendi-ture
1	2	3	4	5	6	7	8	9	10	11
1	Agara	735.1	Agara	01300400	496	3686	15	1418	19	6
2	Agara (Randhikpur)	490.7	Agara (Randhikpur)	01287500	333	2206	14	2144	228	108
		401.0	Handi	01287600	251	1791	1	1786	0	0
		353.0	Surpur (Randhikpur)	01286600	230	1561	0	1551	228	108
3	Ambava	621.9	Ambava	01300900	302	2204	0	1975	80	80
4	Bar	508.4	Bar	01300800	313	2400	6	1132	20	26
5	Bara	191.8	Bara	01292000	105	773	0	770	110	100
		297.7	Nava Vadiya	01293700	155	901	9	505	110	100
6	Bhilpaniya	308.1	Bhilpaniya	01292300	133	1137	7	1130	42	38
		510.0	Moti Vav	01293300	409	2789	0	1069	0	0
		318.3	Pahad	01292400	275	1802	54	1051	0	0
7	Borgeta	278.1	Borgota	01288400	109	721	0	276	1500	1500
8	Chaidiya	638.5	Chaidiya	01300000	486	3599	0	3557	35	18
9	Chhaparvad	555.1	Chhaparvad	01291100	510	3114	53	313	115	115
		297.4	Dhamanbari	01290900	183	1260	0	1064	0	0
		303.0	Hirapur	01291200	241	1301	0	986	0	0
		254.6	Panivela	01292600	110	678	0	170	0	0
		170.5	Ranipura	01292500	76	445	0	399	0	0
10	Chilakota	2377.8	Chilakota	01301500	1293	9100	22	9032	250	230
11	Chopat Palli	119.7	Chopat Palli	01296900	121	919	0	882	60	55
12	Chunddi	474.3	Chunddi	01288500	432	2804	11	1490	1234	1779
13	Dabhada	837.4	Dabhada	01298300	498	3586	4	2207	57	48
14	Dantiya	646.1	Dantiya	01298200	268	1914	0	958	0	0
15	Degawada	258.6	Degawada	01298000	281	1689	14	0	763	817
16	Dhadhela	473.8	Dhadhela	01297700	214	2120	7	1937	1397	1498
17	Dhanpur (Du)	134.2	Dhanpur (Du)	01296000	143	971	0	971	3744	
		63.4	Patdi	01297300	54	428	0	296	3744	3706
		177.8	Atarsumba	01295200	158	1187	0	1187	3744	3706
		153.8	Bhimpura	01295300	79	768	0	768	0	0
18	Dudhiya	253.2	Dudhiya	01295100	567	3419	796	1212	40	35
19	Dudhiyadhara	123.2	Dudhiyadhara	01296200	165	1165	18	1147	2056	2029
		53.4	Kothara	01294200	56	342	0	342	0	0
		135.2	Umedpura	01296300	97	733	0	0	2056	2029
20	Dungara	276.3	Dungara	01293900	155	1164	0	1000	3744	3706
21	Goriya	371.2	Goriya	01297200	167	1254	0	1026	2675	2082

Sl. No.	Name of Gram Panchayat	Area of Gram Panchayat in Hectare	Name of Villages with Location Code Number		Number of House-holds	Total Popula-tion	Total Scheduled Castes Popula-tion	Total Scheduled Tribes Popula tion	Income and Expenditure of Panchayat / Gram Panchayat (In Rs. ' 000)	
			Name	Location Code Number					Total Income	Total Expendi-ture
1	2	3	4	5	6	7	8	9	10	11
22	Gumni (Du)	155.7	Gumni (Du)	01294000	144	1113	0	990	662	647
		71.8	Dakara	01293500	62	465	23	436	0	0
		118.6	Fatepura	01293600	65	467	0	382	0	0
23	Hathiyavan	718.8	Hathiyavan	01295400	188	1710	0	1590	427	413
24	Jada Kheriya	1342.6	Jada Kheriya	01301300	479	3031	0	3023	454	444
		475.3	Katholiya	01301400	322	2185	27	2136	330	315
		787.1	Kamboi	01298700	351	2709	0	2446	350	285
25	Jamadra	655.0	Jamadra	01296400	317	2191	23	334	60	50
26	Jetpur (Du)	448.0	Jetpur (Du)	01296800	416	2756	171	1403	95	70
27	Juna Vadiya	312.4	Juna Vadiya	01291900	158	1106	0	1040	120	105
		277.0	Fulpari	01291800	87	708	0	708	120	135
28	Kaliya Gota	372.5	Kaliya Gota	01290400	245	1479	0	735	2496	2324
29	Kesharpura	185.1	Kesharpura	01294300	119	897	23	7	126	120
		306.8	Kumpur	01294600	130	883	1	90	0	0
30	Khadada (Umariya)	142.6	Khadada (Umariya)	01297400	87	697	0	675	150	100
		162.5	Chatki	01297500	66	422	0	197	0	0
31	Khirkhai	777.3	Khirkhai	01298900	406	3257	0	2246	49	48
32	Kundha	718.9	Kundha	01299700	410	2848	116	1588	1876	1841
33	Kunlli	427.5	Kunlli	01300500	362	2516	120	0	1034	1022
34	Limbodar	322.1	Limbodar	01294500	131	837	33	118	504	475
35	Limkheda	241.4	Limkheda	01299000	686	4140	56	1082	128	120
		339.4	Vateda	01299100	116	945	0	862	0	0
		193.7	Mota Hathidhara	01298100	248	1777	0	1179	0	0
		145.8	Nana Hathidhara	01297900	151	1072	0	0	10	0
36	Lukhawada	459.9	Lukhawada	01294800	470	2952	35	401	52	42
37	Machhelai	578.1	Machhelai	01294700	367	2495	175	499	55	50
		121.4	Dhabudi	01293000	44	279	0	31	0	0
		200.4	Vanjhariya	01293200	138	834	50	103	0	0
		246.0	Humadpur	01293100	123	773	0	77	0	0
38	Malekpur	335.0	Malekpur	01288000	287	1813	1	1585	43	43
39	Mander	833.8	Mander	01288100	344	2220	0	2058	42	42
		226.1	Baroda	01288800	81	520	0	285	15	15
		369.2	Katarani Palli	01290500	143	915	0	887	1080	1000
		83.6	Kelkuva	01289400	36	208	0	208	230	230
		247.1	Vadapipla	01289300	93	665	0	665	10	10
40	Mangal Mahudi	239.4	Mangal Mahudi	01297600	113	814	0	590	303	291
		540.0	Usra	01298600	165	1116	10	311	303	291
41	Manlli	1218.1	Manlli	01300600	680	4682	22	392	0	0
42	Matana Palla	419.2	Matana Palla	01289600	186	1101	0	430	13	13
43	Methan	984.7	Methan	01286400	956	6339	96	5132	70	52
		331.7	Sakariya	01287900	129	803	0	315	35	22

Sl. No.	Name of Gram Panchayat	Area of Gram Panchayat in Hectare	Name of Villages with Location Code Number		Number of House-holds	Total Popula-tion	Total Scheduled Castes Popula-tion	Total Scheduled Tribes Popula tion	Income and Expenditure of Panchayat / Gram Panchayat (In Rs. ' 000)	
			Name	Location Code Number					Total Income	Total Expendi-ture
1	2	3	4	5	6	7	8	9	10	11
44	Mota Ambaliya	345.2	Mota Ambaliya	01286500	162	1180	0	667	45	25
45	Motamal	224.1	Motamal	01297000	188	1498	0	1426	180	
		190.2	Kakri Dungari	01297800	110	756	0	751	0	0
		190.3	Zarola (Du)	01295900	152	1112	0	1112	0	0
46	Moti Bandibar	549.5	Moti Bandibar	01294900	627	3838	377	415	4542	4743
47	Munavani	384.0	Munavani	01291600	168	1343	0	1176	101	95
		697.5	Singapur	01291700	212	1379	14	1201	109	95
48	Nana Ambaliya	213.8	Nana Ambaliya	01287700	236	1521	0	565	50	35
		90.5	Bhanpur (Randhikpur)	01287800	97	631	0	350	15	10
49	Nana Mal	242.3	Nana Mal	01297100	192	1335	0	1068	30	15
50	Nani Bandibar	323.4	Nani Bandibar	01296700	190	1384	69	0	921	928
51	Nani Sanjeli	235.3	Nani Sanjeli	01287000	316	2218	0	2214	0	0
		121.8	Bhutkhedi	01286900	149	959	0	920	0	0
		109.9	Chachakpur	01287300	126	855	0	847	0	0
		102.3	Navipuri	01287200	50	324	0	324	0	0
		178.4	Parmarna Dungarpur	01286700	212	1266	0	1250	0	0
52	Nani Vasvani	338.3	Nani Vasvani	01295600	108	765	0	271	937	931
		224.3	Moti Vasvani	01295500	113	809	0	809	0	0
53	Navagam	439.7	Navagam	01296500	155	831	0	35	48	40
54	Ninamana Khakhariya	166.2	Ninamana Khakhariya	01300300	153	929	2	644	26	24
		106.9	Devdhi	01299800	107	844	0	844	35	24
55	Ninamani Vav	453.4	Ninamani Vav	01295800	212	1495	0	1482	1253	1243
56	Pada	748.8	Pada	01296100	169	989	0	458	11	36
		124.3	Piplapani	01295700	80	506	0	506	11	36
57	Padaliya	343.8	Padaliya	01292100	198	1531	0	1510	0	0
		285.8	Fofan	01291300	87	565	8	462	0	0
		363.9	Nani Vav	01292200	222	1557	0	1242	0	0
		519.9	Zaliya Pada	01291400	158	1109	0	1109	0	0
58	Palli	667.3	Palli	01299200	482	3104	351	1118	1257	1234
		550.3	Andhari	01299600	196	1366	8	697	1257	1234
59	Pania	650.6	Pania	01299300	441	2939	144	143	1547	1532
60	Panta	110.0	Panta	01287100	151	931	0	931	0	0
61	Parmarna Kharkhariya	602.0	Parmarna Kharkhariya	01299900	291	2053	0	1917	16	14
62	Patangadi	741.7	Patangadi	01294400	206	1142	0	215	270	260
63	Patwan	309.6	Patwan	01301000	208	1529	0	1168	20	17
		55.2	Padola	01300200	36	274	0	188	54	53

Sl. No.	Name of Gram Panchayat	Area of Gram Panchayat in Hectare	Name of Villages with Location Code Number		Number of House-holds	Total Popula-tion	Total Scheduled Castes Popula-tion	Total Scheduled Tribes Popula tion	Income and Expenditure of Panchayat / Gram Panchayat (In Rs. ' 000)	
			Name	Location Code Number					Total Income	Total Expendi-ture
1	2	3	4	5	6	7	8	9	10	11
64	Pipaliya	269.6	Pipaliya	01290200	310	2073	187	1201	2490	2490
		55.9	Jetpur (R)	01290300	76	447	0	447	0	0
		181.6	Aroda	01289800	139	908	0	412	0	0
		362.0	Toyani	01290100	149	962	31	29	0	0
		244.1	Khunta	01289900	110	708	0	385	0	0
		468.3	Pipli	01295000	344	2263	0	1016	621	608
65	Polisimal	452.6	Polisimal	01298500	174	1169	0	1020	0	0
		138.2	Tanta Ghati	01298800	59	457	0	457	0	0
		223.3	Valundi	01298400	128	1093	0	934	0	0
66	Pratappura	989.5	Pratappura	01299400	406	2906	199	973	1774	1708
		489.5	Parpata	01299500	129	870	41	101	0	0
67	Rai	1151.9	Rai	01300700	642	4649	319	1049	184	172
68	Randhikpur	562.2	Randhikpur	01288300	407	2505	22	1744	200	200
69	Rathodna Dungar	186.0	Rathodna Dungar	01286800	198	1270	0	1218	0	0
70	Shasta	142.8	Shasta	01294100	77	692	0	689	1056	1050
		186.7	Sati Faliya	01293400	137	1003	37	370	1056	1050
71	Singvad	277.8	Singvad	01288700	565	3193	248	1654	3500	3500
		259.4	Dasa	01288600	181	1171	0	608	3500	3500
		244.4	Pisoi	01289700	159	979	7	459	0	0
72	Sudiya	912.3	Sudiya	01289000	412	2933	21	2912	3500	3500
		524.0	Anoppura	01288900	111	795	0	795	0	0
		214.8	Choki	01290600	94	703	0	696	0	0
		132.2	Jamri	01289200	73	523	0	523	0	0
		257.9	Kaliyarai	01290700	129	1028	0	949	0	0
		309.6	Karmadi	01289100	64	434	0	434	0	0
		111.3	Sangiya	01291500	47	274	0	274	0	0
		864.9	Sarjumi	01290800	240	1543	15	1069	0	0
73	Tarmi	915.7	Tarmi	01287400	401	2693	34	2659	22	21
		1198.8	Chhapri	01288200	224	1550	14	1312	22	21
74	Timba	312.8	Timba	01301100	181	1225	0	544	0	0
75	Vadela	571.3	Vadela	01296600	491	3275	58	32	38	90
76	Vaghnala	262.5	Vaghnala	01292700	166	1014	41	200	1358	4990
		205.8	Palla	01289500	49	260	0	41	1358	4990
		284.3	Barela	01292800	135	835	47	97	1125	1159
		234.2	Khudra	01291000	104	661	0	0	1125	1159
77	Vala Gota	548.0	Vala Gota	01290000	501	3158	34	1240	2901	2898
78	Vislanga	375.0	Vislanga	01300100	279	2071	0	2044	20	7
		338.1	Ghuntiya	01301200	160	1106	0	1106	24	17
79	Zarola (Randhikpur)	235.1	Zarola (Randhikpur)	01292900	47	310	0	2	0	0
80	Zerjitgadh	730.1	Zerjitgadh	01293800	269	2112	3	2047	626	626

APPENDIX VIII - VILLAGE DIRECTORY

NUMBER OF VILLAGES UNDER EACH GRAM PANCHAYAT (C.D. BLOCKWISE)

Name of the District: DOHAD

Name of the Taluka : DOHAD

Sl. No.	Name of Gram Panchayat	Area of Gram Panchayat in Hectare	Name of Villages with Location Code Number		Number of House-holds	Total Popula-tion	Total Scheduled Castes Popula-tion	Total Scheduled Tribes Popula tion	Income and Expenditure of Panchayat / Gram Panchayat (In Rs. ' 000)	
			Name	Location Code Number					Total Income	Total Expendi-ture
1	2	3	4	5	6	7	8	9	10	11
1	Agawada	1672.6	Agawada	01310000	851	7290	0	7271	622	567
2	Bandibar	166.9	Bandibar	01308800	77	550	0	550	446	442
3	Bhambhori	387.6	Bhambhori	01306200	223	1590	0	1303	960	670
4	Bhathiwada	1234.9	Bhathiwada	01302100	782	5555	39	5330	5774	6439
		116.3	Chhayan	01302000	80	532	98	429	0	0
5	Bhutodi	525.7	Bhutodi	01309300	318	2376	0	2376	45	40
		345.2	Khut Kheda	01306400	75	562	0	562	0	0
6	Bordi Inami	209.7	Bordi Inami	01304600	316	1978	38	1702	1933	1893
		321.9	Kotda Bujarg	01304200	152	1030	0	987	1933	1893
		146.6	Karamchandnu Khedun	01304700	28	194	0	194	323	321
7	Bordi Khurd	487.2	Bordi Khurd	01304500	347	2028	19	1983	323	321
		134.8	Tarvadiya Bhau	01307300	166	1186	0	1015	441	410
8	Borkheda	431.6	Borkheda	01308300	495	3953	0	3652	451	316
9	Borwani	1105.8	Borwani	01302800	544	3948	0	3948	793	752
10	Brahmkheda	920.0	Brahmkheda	01308100	635	5124	0	5124	452	402
11	Chandawada	156.2	Chandawada	01307900	309	1779	51	1660	535	510
		2321.8	Bavka	01307800	1104	7193	0	7170	306	271
12	Chandwana	820.7	Chandwana	01308600	639	4121	239	2843	338	340
13	Chosala	1428.3	Chosala	01301800	766	5434	67	5312	864	843
14	Dasla	841.6	Dasla	01309400	743	5827	90	5586	300	250
15	Dhamarda	670.4	Dhamarda	01304900	473	3005	43	2887	1660	1660
16	Doki	390.7	Doki	01301700	220	1555	0	1555	258	283
		512.6	Dungra	01301600	285	1927	0	1921	0	0
17	Dungarpur	184.0	Dungarpur	01305100	169	1188	0	1163	560	560
18	Gadoi	714.7	Gadoi	01307700	542	3704	8	3695	11	9
19	Gamla	455.2	Gamla	01307400	447	3215	0	2758	2637	2461
20	Itawa	838.5	Itawa	01307100	400	3259	0	3259	166	165
21	Jalat	856.4	Jalat	01306000	1007	7582	0	7098	315	291
22	Jekot	996.5	Jekot	01302600	330	2234	10	1850	145	140
		993.5	Khodva	01302500	265	1831	12	1804	0	0
		607.9	Rampura	01302700	104	648	0	632	0	0
23	Kali Talai	1368.6	Kali Talai	01305300	159	1207	0	1207	434	401
		283.4	Khajuri	01302900	191	1081	1	1043	0	0
24	Kathla	955.5	Kathla	01308700	583	4537	37	4120	121	113
25	Katwara	667.6	Katwara	01308500	466	2906	357	1585	500	400
26	Khangela	1820.5	Khangela	01309200	1067	9088	7	8985	27	20
27	Khapariya	248.2	Khapariya	01309900	209	1711	0	1711	400	350
28	Kharedi	1150.3	Kharedi	01303400	736	5215	232	4704	4490	4380
29	Kharod	1294.0	Kharod	01302300	697	4887	0	4741	3209	3150
30	Kharoda	3502.0	Kharoda	01301900	1191	8560	87	8432	282	261

Sl. No.	Name of Gram Panchayat	Area of Gram Panchayat in Hectare	Name of Villages with Location Code Number		Number of House-holds	Total Popula-tion	Total Scheduled Castes Popula-tion	Total Scheduled Tribes Popula tion	Income and Expenditure of Panchayat / Gram Panchayat (In Rs. ' 000)	
			Name	Location Code Number					Total Income	Total Expendi-ture
1	2	3	4	5	6	7	8	9	10	11
31	Kheng	525.9	Kheng	01306800	251	1921	0	1921	762	682
		439.9	Udar	01306700	217	1771	0	1771	762	682
32	Kotda Khurd	868.9	Kotda Khurd	01304800	374	2893	0	2874	35	25
33	Lilar	551.6	Lilar	01308400	538	3974	0	3880	985	956
34	Limdabara	1073.9	Limdabara	01308900	534	3813	153	3497	268	259
35	Mandavav	627.1	Mandavav	01305000	372	2580	15	2565	570	570
36	Moti Kharaj	1019.0	Moti Kharaj	01307500	1008	8787	0	8784	360	320
37	Moti Lachheli	265.1	Moti Lachheli	01309600	263	1770	21	1263	208	208
38	Muwalia	1528.3	Muwalia	01305500	530	4564	0	4564	160	150
39	Naghrala	696.1	Naghrala	01307600	798	5490	45	5345	649	490
40	Nani Kharaj	258.8	Nani Kharaj	01308200	302	2538	0	2538	245	240
41	Nani Lachheli	418.0	Nani Lachheli	01309500	231	2038	0	2037	331	331
42	Nasirpur	166.0	Nasirpur	01305800	147	972	0	971	516	515
43	Navagam	1721.5	Navagam	01303700	869	5325	245	4666	1122	1119
44	Nimnalia	253.6	Nimnalia	01305700	241	1648	0	1648	137	138
45	Punsri	279.6	Punsri	01305900	277	2035	0	2031	468	394
46	Rabdal	374.7	Rabdal	01305600	448	3101	21	2925	132	102
47	Rajpur	326.4	Rajpur	01303300	269	1964	0	1964	0	0
48	Ranapur Khurd	502.7	Ranapur Khurd	01303600	426	2705	27	2140	3473	3375
		207.2	Ranapur Bujarg	01303500	155	957	2	815	0	0
49	Ravali Kheda	443.2	Ravali Kheda	01303800	101	748	0	748	141	139
		493.9	Junapani	01304300	153	1206	0	1206	0	0
50	Rentiya	1020.9	Rentiya	01302400	633	4323	0	4289	431	326
51	Rozam	758.0	Rozam	01305400	329	2079	0	2013	209	217
52	Sakarda	455.8	Sakarda	01302200	137	844	0	844	146	96
53	Simaliya Khurd	478.9	Simaliya Khurd	01309800	392	3111	0	2932	600	500
54	Tanachhiya	687.1	Tanachhiya	01304400	358	2823	0	2815	163	187
55	Tanda	372.2	Tanda	01304100	234	1414	57	1078	1609	1426
56	Tarvadia Himat	493.9	Tarvadia Himat	01306300	271	1813	0	1706	136	780
57	Tarvadiya Vaja	263.4	Tarvadiya Vaja	01307200	264	1812	0	1581	122	120
58	Timarda	312.0	Timarda	01307000	243	1870	0	1563	0	0
		518.7	Himala	01306600	432	3155	50	2705	0	0
		675.5	Rachharda	01306900	522	3573	357	2553	0	0
		399.7	Gundi Kheda	01306500	237	2444	0	2444	0	0
59	Uchavaniya	1535.1	Uchavaniya	01309000	709	6382	0	6090	150	151
60	Ukardi	458.0	Ukardi	01305200	399	2696	102	2286	378	369
		159.2	Delsar	01303200	469	2963	9	2818	0	0
61	Usarvan	264.0	Usarvan (Part)	01303100	256	1770	131	1547	2525	2114
		561.5	Chhapri	01303000	566	3825	35	3683	0	0
62	Vanbhori	474.0	Vanbhori	01306100	350	2506	0	2407	112	84
63	Vankiya	292.3	Vankiya	01309700	202	1920	0	1920	101	101
64	Varvada	480.9	Varvada	01309100	335	2925	0	2925	0	0
65	Vijagadh	692.7	Vijagadh	01308000	550	4036	252	3663	140	90
66	Zari Khurd	775.3	Zari Khurd	01304000	301	2490	0	2487	3225	3092
		527.9	Salapada	01303900	152	1294	1	1288	3225	3092

APPENDIX VIII - VILLAGE DIRECTORY

NUMBER OF VILLAGES UNDER EACH GRAM PANCHAYAT (C.D. BLOCKWISE)

Name of the District: DOHAD

Name of the Taluka : GARBADA

Sl. No.	Name of Gram Panchayat	Area of Gram Panchayat in Hectare	Name of Villages with Location Code Number		Number of House-holds	Total Popula-tion	Total Scheduled Castes Popula-tion	Total Scheduled Tribes Popula tion	Income and Expenditure of Panchayat / Gram Panchayat (In Rs. ' 000)	
			Name	Location Code Number					Total Income	Total Expendi-ture
1	2	3	4	5	6	7	8	9	10	11
1	Abhlod	1594.4	Abhlod	01310500	1593	11637	199	10613	2930	2870
2	Ambli	751.0	Ambli	01311300	587	4243	0	4217	1541	1540
3	Bharsada	620.1	Bharsada	01311900	447	2932	13	2918	2697	2588
4	Bhe	1092.1	Bhe	01311500	703	5619	0	5502	971	864
5	Bhutardi	144.4	Bhutardi	01313200	123	789	0	789	563	518
		269.4	Patiya Zol	01313300	189	1188	0	1188	0	0
6	Boriyala	1320.6	Boriyala	01312300	807	5437	249	4886	400	350
7	Chandla	695.9	Chandla	01313000	460	2992	304	2591	1819	1749
8	Chharchhoda	638.7	Chharchhoda	01311400	440	3954	0	3954	1523	1492
9	Dadur	253.5	Dadur	01311700	271	1528	35	1493	925	722
10	Devdha	540.9	Devdha	01310700	537	4336	3	4327	639	563
11	Gangarda	588.3	Gangarda	01312400	470	3615	86	3525	2357	2298
12	Gangardi	218.7	Gangardi	01312900	399	2234	194	1155	1166	5692
13	Garbada	2279.9	Garbada	01312800	2487	16877	457	14499	1038	935
14	Gulbar	302.1	Gulbar	01312500	376	3045	0	3045	454	448
15	Jambua	575.4	Jambua	01312600	338	2342	99	2196	200	221
16	Jesawada	356.6	Jesawada	01310400	669	4198	673	2619	6173	6151
17	Matwa	1279.0	Matwa	01310100	523	3909	0	3880	250	240
18	Minakyar	603.7	Minakyar	01313100	395	3127	1	3126	190	132
19	Nadhelav	1289.7	Nadhelav	01311100	975	8019	0	8013	1187	1200
20	Nalwai	367.3	Nalwai	01312100	416	2852	15	2837	2221	2101
21	Nandva	292.7	Nandva	01311800	264	1789	0	1789	85	75
22	Nelsur	465.6	Nelsur	01310300	446	3410	11	3375	1662	1606
23	Nimach	523.0	Nimach	01312700	264	1943	0	1938	365	273
24	Panchwada	358.4	Panchwada	01310800	352	2272	0	2224	734	527
25	Pandadi	873.1	Pandadi	01310600	493	3595	0	3591	130	90
26	Patiya	584.8	Patiya	01311600	651	5301	8	5281	916	857
27	Sahada	675.6	Sahada	01310900	404	2823	0	2823	1298	1149
28	Simaliya Bujarg	878.7	Simaliya Bujarg	01312200	514	4090	0	4090	4349	4292
29	Tunki Anop	365.2	Tunki Anop	01311000	205	1281	0	1281	244	99
30	Tunki Vaju	1404.6	Tunki Vaju	01312000	692	4731	169	4445	244	99
31	Vadva	551.7	Vadva	01311200	423	3106	0	3098	2646	2621
32	Vajelav	682.9	Vajelav	01310200	482	3677	6	3639	180	150
33	Zari Bujarg	2702.4	Zari Bujarg	01313400	1259	9557	117	9431	3475	3102

APPENDIX VIII - VILLAGE DIRECTORY

NUMBER OF VILLAGES UNDER EACH GRAM PANCHAYAT (C.D. BLOCKWISE)

Name of the District: DOHAD

Name of the Taluka : DEVGADBARIA

Sl. No.	Name of Gram Panchayat	Area of Gram Panchayat in Hectare	Name of Villages with Location Code Number		Number of House-holds	Total Popula-tion	Total Scheduled Castes Popula-tion	Total Scheduled Tribes Popula tion	Income and Expenditure of Panchayat / Gram Panchayat (In Rs. ' 000)	
			Name	Location Code Number					Total Income	Total Expendi-ture
1	2	3	4	5	6	7	8	9	10	11
1	Abhlod	336.2	Abhlod	01316500	120	839	53	47	30	45
		287.6	Bhadbha	01316800	103	766	0	73	0	0
2	Ankali	1117.7	Ankali	01318500	415	2825	0	796	5000	4950
3	Antela	1468.1	Antela	01315400	1012	6659	158	391	3000	2850
4	Asayadi	889.0	Asayadi	01314000	336	2298	56	76	8645	7643
5	Baina	1095.3	Baina	01318700	590	4042	124	1185	177	143
6	Bamroli	820.8	Bamroli	01317800	329	2098	0	1316	1351	1490
7	Bamroli Mavuda	162.5	Bamroli Mavuda	01317900	117	837	0	459	0	0
8	Bara	858.1	Bara	01321300	416	2920	9	2495	709	468
		326.1	Rathva Muvada	01321100	159	1058	60	660	709	468
9	Bhathwada	821.6	Bhathwada	01314200	678	4803	288	463	1737	1769
		382.7	Gamdi	01314100	154	1069	20	59	0	0
10	Bhular	716.6	Bhular	01315300	213	1091	56	273	400	380
11	Bhut Pagalan	381.4	Bhut Pagalan	01319700	135	966	0	173	40	40
12	Bhuval	586.6	Bhuval	01316400	311	2117	0	0	1169	1169
		335.6	Mendra	01317000	151	1017	0	1017	1169	1169
	Chenpur	874.2	Chenpur	01315100	433	3091	142	738	3885	3873
		154.1	Koyada	01315700	116	757	17	209	3885	3873
		813.6	Uchvan	01316100	404	2461	536	0	0	0
13	Chhasiya (Sadadiya)	1741.3	Chhasiya (Sadadiya)	01321600	225	1409	0	1338	1100	1070
		710.1	Amblipani Chhotra	01321500	225	1690	0	1688	900	880
14	Dabhva (Sagtala)	332.0	Dabhva (Sagtala)	01320900	287	2110	61	1242	209	96
		2211.0	Sagtala	01321800	224	1422	41	1312	209	96
15	Dangariya	1494.2	Dangariya	01315600	591	4006	259	361	1770	1760
16	Degavada	432.3	Degavada	01317400	350	2381	146	0	1169	1159
17	Dudhiya	692.2	Dudhiya	01318400	345	2363	7	121	354	332
18	Fangiya	657.7	Fangiya	01320700	170	1086	0	893	724	546
		388.2	Diviya	01321900	40	277	0	277	0	0
		822.5	Zamran	01322000	177	1199	1	327	0	0
19	Guna	1525.3	Guna	01313700	737	5110	167	964	7213	5542
20	Hindoliya	800.7	Hindoliya	01314500	168	1323	156	201	3402	3424
21	Jambusar	486.2	Jambusar	01319000	286	1792	35	111	300	300
22	Jhab (Sagtala)	653.7	Jhab (Sagtala)	01319600	229	1502	14	395	186	71
23	Juna Bariya	656.6	Juna Bariya	01317700	344	2495	37	345	141	143
24	Juni Bedi	218.8	Juni Bedi	01321700	174	1152	0	1136	1700	1653
25	Kakalpur	285.6	Kakalpur	01318200	211	1353	30	822	890	880
26	Kali Dungari	904.1	Kali Dungari	01316700	635	3943	165	0	6325	6100
27	Kaliya Kota	716.2	Kaliya Kota	01314700	457	3242	146	65	750	700
28	Keliya	620.2	Keliya	01318900	385	2678	25	72	1484	1453
29	Kelkuva	613.3	Kelkuva	01321200	318	2359	17	2116	1350	1320

Sl. No.	Name of Gram Panchayat	Area of Gram Panchayat in Hectare	Name of Villages with Location Code Number		Number of House-holds	Total Popula-tion	Total Scheduled Castes Popula-tion	Total Scheduled Tribes Popula tion	Income and Expenditure of Panchayat / Gram Panchayat (In Rs. ' 000)	
			Name	Location Code Number					Total Income	Total Expendi-ture
1	2	3	4	5	6	7	8	9	10	11
30	Khandaniya	280.7	Khandaniya	01320200	137	959	0	448	37	35
		280.2	Kalia Kuwa	01320300	62	396	15	375	3765	3577
31	Kolina Punvala	255.2	Kolina Punvala	01317100	142	872	55	471	1550	1540
		411.6	Dukhali	01317200	294	1954	66	191	0	0
32	Kuva	934.1	Kuva	01318600	473	2966	47	2548	1018	22
33	Lavariya	956.8	Lavariya	01318300	476	3423	24	643	980	979
34	Madav	787.5	Madav	01320800	176	1186	8	534	2500	2500
		153.3	Amli Zoz	01320400	39	233	0	233	0	0
35	Megha Muvadi	212.2	Megha Muvadi	01315000	145	1231	42	1	2000	2000
36	Moti Khajuri	885.9	Moti Khajuri	01316300	565	4059	42	491	590	580
37	Moti Magoi	499.3	Moti Magoi	01319900	212	1427	76	115	70	50
38	Moti Zari	624.9	Moti Zari	01314600	359	2526	128	223	1362	1557
39	Nadatod	762.4	Nadatod	01320500	398	2676	273	617	5720	5015
40	Nagva	299.2	Nagvav	01319200	227	1438	7	124	2194	2191
41	Nani Khajuri	618.7	Nani Khajuri	01317300	309	2133	0	282	912	942
42	Nani Magoi	196.7	Nani Magoi	01319800	122	801	0	47	63	63
43	Nani Zari	828.9	Nani Zari	01315200	198	1324	38	104	720	700
44	Navi Bedi	261.5	Navi Bedi	01321000	105	732	0	229	1700	1653
45	Panchela	736.3	Panchela	01313900	488	3312	77	385	5568	6945
46	Piplod	1039.2	Piplod	01314400	1275	8705	744	737	8500	8400
47	Rama	621.8	Rama	01314800	378	2545	143	0	1505	1500
		232.5	Nathudi	01314900	104	588	26	0	1505	1500
48	Rampura Devi	492.3	Rampura Devi	01321400	242	1728	12	1572	2450	2375
49	Ranipura (Ratadiya)	396.9	Ranipura (Ratadiya)	01315900	170	1149	6	9	35	12
		225.4	Biliya	01315800	122	864	11	10	0	0
50	Ratadiya	157.7	Ratadiya	01316000	122	989	36	94	22	20
51	Rebari	928.0	Rebari	01314300	373	2815	29	60	3402	3424
52	Redhana	795.6	Redhana	01319500	373	2328	35	482	343	343
53	Ruvabari	1450.2	Ruvabari	01315500	743	5117	161	405	3444	3404
54	Sagarama	1000.2	Sagarama	01316600	358	2526	16	404	222	220
55	Saliya	739.2	Saliya	01313600	711	4785	351	42	3631	3415
56	Satkunda	241.6	Satkunda	01320100	199	1293	4	643	2000	1950
		206.4	Pani Vagan	01320000	118	723	13	220	200	195
57	Sevaniya	2578.4	Sevaniya	01320600	976	6248	78	3424	7300	6500
58	Simlaghasi	511.2	Simlaghasi	01319300	296	1726	150	624	4000	3950
59	Singedi	1000.3	Singedi	01316900	415	2864	97	1604	250	237
60	Singor	686.7	Singor	01318000	315	2173	116	13	4166	3718
61	Tidki	562.4	Tidki	01317600	273	1807	5	198	1437	1441
62	Timarva	185.2	Timarva	01319400	124	685	18	521	315	312
63	Toyani	686.8	Toyani	01313800	662	4497	185	275	25	26
64	Udhavala	1002.3	Udhavala	01316200	659	4149	117	522	2743	2643
65	Vadbhet	447.5	Vadbhet	01319100	218	1250	21	395	250	245
66	Vadodar	661.4	Vadodar	01313500	334	2219	389	269	1714	1626
67	Vandar	455.4	Vandar	01318800	391	2588	59	169	270	250
68	Virol	556.2	Virol	01318100	159	1132	59	586	1350	1340
69	Zabiya	246.5	Zabiya	01317500	214	1249	43	0	152	157

APPENDIX VIII - VILLAGE DIRECTORY

NUMBER OF VILLAGES UNDER EACH GRAM PANCHAYAT (C.D. BLOCKWISE)

Name of the District: DOHAD

Name of the Taluka : DHANPUR

Sl. No.	Name of Gram Panchayat	Area of Gram Panchayat in Hectare	Name of Villages with Location Code Number		Number of House-holds	Total Popula-tion	Total Scheduled Castes Popula-tion	Total Scheduled Tribes Popula tion	Income and Expenditure of Panchayat / Gram Panchayat (In Rs. ' 000)	
			Name	Location Code Number					Total Income	Total Expendi-ture
1	2	3	4	5	6	7	8	9	10	11
1	Agasvani	752.4	Agasvani	01323000	544	3894	0	3689	10000	9990
2	Ambakach	400.5	Ambakach	01327100	228	1762	0	1762	586	582
3	Chorbariya	566.5	Chorbariya	01323200	187	1209	0	697	900	890
4	Bedat	657.4	Bedat	01323300	182	1130	0	78	0	0
5	Bhanpur (Kakadkhila)	1188.2	Bhanpur (Kakadkhila)	01329800	312	2434	0	2424	1333	1432
6	Bhindol	947.5	Bhindol	01329900	164	1046	21	671	40	22
7	Bhorva	1101.7	Bhorva	01323600	738	5078	53	2383	10000	9990
8	Bhuvera	457.7	Bhuvera	01331000	83	608	2	606	270	240
		788.1	Alindra	01330900	114	670	19	567	270	240
		1279.0	Pipargota	01330700	71	426	0	425	0	0
9	Bogadva	533.0	Bogadva	01323400	321	2106	45	111	110	90
10	Budhpur	144.1	Budhpur	01322300	2	20	0	20	0	0
		161.2	Bor	01322400	115	782	24	721	50	50
		50.7	Surpur (Umariya)	01322600	28	205	0	205	100	100
11	Dabhava	395.6	Dabhava	01328400	152	944	14	491	78	59
12	Dhanpur (To)	235.1	Dhanpur (To)	01326200	351	2121	214	447	179	131
		265.8	Lukhadiya	01325900	133	849	0	369	50	40
13	Dudhamali	206.9	Dudhamali	01324200	250	1693	3	932	167	101
14	Dumka	514.3	Dumka	01327900	298	2000	0	1425	60	50
15	Dungarpur (To)	415.1	Dungarpur (To)	01328700	121	956	20	255	179	131
16	Gadvel	237.7	Gadvel	01330300	74	478	0	332	35	26
		151.3	Andarpura	01330400	88	515	24	391	0	0
17	Gangardi Faliya	520.7	Gangardi Faliya	01329400	282	1965	0	1965	70	0
		162.4	Khadada (Na)	01327000	66	586	0	586	0	0
18	Ghada	572.0	Ghada	01325700	324	2214	5	153	2077	1982
		371.8	Khokhra	01325800	244	1411	0	466	0	0
		483.3	Taramkach	01328300	165	941	0	145	2077	1082
19	Ghodajar	595.5	Ghodajar	01322100	276	2274	0	1260	900	800
20	Gumli (To)	619.8	Gumli (To)	01330500	109	698	66	346	17	0
		407.5	Udhal Mahuda	01330600	13	60	0	54	0	0
21	Kakad Khila	666.7	Kakad Khila	01329500	353	2372	0	2359	1684	1679
22	Kalakhunt	569.7	Kalakhunt	01326700	203	1559	0	1545	3402	3396
23	Kaliyavad	441.6	Kaliyavad	01323800	384	3211	5	3177	35	30
		118.6	Dolariya	01322800	88	641	0	625	31	21
24	Kanjeta	908.8	Kanjeta	01330000	211	1458	61	827	430	460

Sl. No.	Name of Gram Panchayat	Area of Gram Panchayat in Hectare	Name of Villages with Location Code Number		Number of House-holds	Total Popula-tion	Total Scheduled Castes Popula-tion	Total Scheduled Tribes Popula tion	Income and Expenditure of Panchayat / Gram Panchayat (In Rs. ' 000)	
			Name	Location Code Number					Total Income	Total Expendi-ture
1	2	3	4	5	6	7	8	9	10	11
25	Kantu	950.6	Kantu	01324100	170	1431	0	1431	112	101
		201.2	Kanakuwa	01325000	43	358	0	358	0	0
		223.3	Sangasar	01325100	54	427	0	427	0	0
		645.1	Ulkadar	01325300	25	161	0	161	0	0
		265.7	Biliya	01324000	87	833	0	833	0	0
26	Khalta Garabdi	1631.1	Khalta Garabdi	01329000	414	2686	1	2575	160	170
27	Khokhbed	236.6	Khokhbed	01325500	79	483	24	38	4060	3400
28		126.2	Adalwada	01324300	61	414	0	45	3500	3400
29	Kotambi	730.6	Kotambi	01327700	148	907	0	710	50	40
		306.7	Punakota	01327600	69	482	0	477	1200	300
		112.7	Ladva Vad	01327800	55	337	0	312	0	0
30	Kundawada	319.8	Kundawada	01328200	180	1030	0	270	43	11
31	Lakhana Gojiya	714.2	Lakhana Gojiya	01328500	203	1445	21	852	279	242
32	Limdi Medhari	1112.8	Limdi Medhari	01330100	361	2017	0	387	17	12
		374.9	Chari	01328900	112	824	0	68	0	0
35	Mahunala	309.1	Mahunala	01322500	199	1492	0	1492	60	60
		375.0	Kanzar	01322900	124	1046	0	1046	50	50
36	Mandav	336.4	Mandav	01322700	291	2518	0	2503	30	28
37	Mandor	559.0	Mandor	01329600	317	2051	0	2010	2818	2600
		686.8	Kanseta	01329700	56	449	0	449	0	0
38	Modhva	1066.3	Modhva	01324600	394	2752	131	729	171	100
39	Nakti	1222.6	Nakti	01323500	427	2824	82	482	1000	990
40	Nalu	836.9	Nalu	01324700	482	3149	213	157	1000	999
41	Navanagar	883.2	Navanagar	01326800	593	4253	40	4204	230	200
		73.5	Kadval	01326900	26	210	0	210	0	0
42	Panam	1160.2	Panam	01330800	286	2189	0	2185	1700	1720
43	Pav	666.3	Pav	01324800	517	3352	4	3343	145	112
		963.6	Ambli Menpur	01324900	305	1789	20	1681	0	0
44	Pipariya (To)	222.4	Pipariya (To)	01330200	100	606	0	178	157	122
		418.0	Nan Salai	01328800	98	599	83	233	0	0
45	Pipearo	604.2	Pipearo	01326000	491	3128	21	1988	1500	1500
		196.3	Raiyavan	01325400	188	1484	0	1484	50	40
		191.0	Singawali	01326100	142	799	0	198	50	40
46	Pipodra	730.5	Pipodra	01323100	378	3010	0	1613	1000	9000
47	Rachhava	667.7	Rachhava	01326300	228	1504	0	868	60	50
48	Rampur	518.5	Rampur	01324500	274	1995	69	291	1233	1237
		333.3	Kothariya	01324400	138	994	0	321	0	0
49	Sajoi	1147.5	Sajoi	01323700	530	3789	0	3730	97	90
50	Simamoi	620.3	Simamoi	01328000	244	1513	0	119	396	151

Sl. No.	Name of Gram Panchayat	Area of Gram Panchayat in Hectare	Name of Villages with Location Code Number		Number of House-holds	Total Popula-tion	Total Scheduled Castes Popula-tion	Total Scheduled Tribes Popula tion	Income and Expenditure of Panchayat / Gram Panchayat (In Rs. ' 000)	
			Name	Location Code Number					Total Income	Total Expendi-ture
1	2	3	4	5	6	7	8	9	10	11
51	Tokarva	383.6	Tokarva	01328600	222	1426	8	476	70	50
52	Umariya	302.7	Umariya	01322200	121	858	0	552	50	50
53	Undar	718.0	Undar	01323900	309	2720	0	2720	30	29
54	Vakasiya	322.2	Vakasiya	01328100	226	1531	78	72	1170	1150
55	Vakota	666.0	Vakota	01326600	208	1734	0	1734	2874	2866
56	Vasiya Dungari	247.2	Vasiya Dungari	01329200	162	1280	7	1256	1580	1000
		134.9	Leliya Amba	01327200	116	887	5	880	35	14
		169.0	Gohelvaga	01327500	67	591	0	591	0	0
		321.6	Moti Malu	01329100	146	1260	0	1260	20	10
		161.5	Nanimalu	01327400	145	1184	0	1181	500	500
		6.6	Sankarpura	01327300	17	100	0	100	125	120
		252.8	Dhanarpatiya	01329300	169	1275	0	1265	0	0
		322.9	Harakhpur	01326500	65	461	0	461	900	1000
57	Ved	327.8	Ved	01325600	235	1419	2	201	886	879
58	Zabu	731.1	Zabu	01325200	323	2209	0	2179	70	93
		943.7	Khajuri	01326400	212	1393	0	1393	70	93

APPENDIX – IX

NUMBER OF GIRLS SCHOOLS IN THE VILLAGES

Sl.. No.	Name of Taluka	Village Location Code Number	Name of Village	Number of Girls School			
				Primary School	Middle School	Matriculation/ Secondary School	Higher Secondary/ PUC/ Inter-Mediate/ Junior College
1	2	3	4	5	6	7	8
1	Fatepura	01269900	Sukhsar	1		1	
		01267100	Sarsva	1			
			Total	**2**		**1**	
2	Jhalod	01278600	Sanjeli	1			
		01282500	Limdi	1			
			Total	**2**			
3	Limkheda	01299000	Limkheda	1			
			Total	**1**			
4	Garbada	01312800	Garbada	1			
		01310400	Jesawada	1		1	
		01312400	Gangarda	1		1	
			Total	**3**		**2**	
	District Total :			**8**		**3**	

SECTION – II – TOWN DIRECTORY

Town Directory

NOTE EXPLAINING THE ABBREVIATIONS USED IN THE TOWN DIRECTORY

Town Directory statements (I to VII)

Statement I : Status and Growth History

Column (2) : Class, name and civic administration status of town :

Class has been introduced to facilitate analysis of town directory data at the state and all India levels. It is presented according to 2001 Census Population of the town as follows :

Population	Class
100,000 and above	I
50,000 - 99,999	II
20,000 - 49,999	III
10,000 - 19,999	IV
5,000 - 9,999	V
Below 5,000	VI

Town with a population of one hundred thousand (1,00,000)and above is treated as a city.

The civic administration status of the towns is indicated within bracket against the name of the town. The following abbreviations are used to denote civic status of town.

(I)	Municipal Corporation	M. Corp.
(II)	Municipal Committee	MC
(III)	Municipal Council	M Cl
(IV)	City Municipal Council	CMC
(V)	Town Municipal Council	TMC
(VI)	Municipal Board	MB
(VII)	Municipality	M
(VIII)	Cantonment Board/Cantonment	CB
(IX)	Notified Area	NA
(X)	Notified Town	NT
(XI)	Notified Area Committee/ Notified Area Council	NAC
(XII)	Notified Town Area	NTA
(XIII)	Industrial Notified Area	INA
(XIV)	Industrial Township	ITS
(XV)	Township	TS
(XVI)	Town Panchayat	TP
(XVII)	Nagar Panchayat	NP
(XVIII)	Town Committee/ Town Area Committee	TC
(XIX)	Small Town Committee	ST
(XX)	Estate office	EO
(XXI)	Gram Panchayat	GP
(XXII)	Census Town	CT

Others columns need no comments.

Statement II - Physical Aspects and Location of towns, 1999.

Column 3 to 5 : Physical Aspects

In this columns the Rainfall and Maximum & Minimum Temperature of the town is recorded.

Column 6, 7 and 8 :

Name of the State headquarters, District headquarters and Sub-Divisional headquarters with distance from the referent town in kilometers, is to be recorded respectively. If the names mentioned in these columns are the same as the referent town itself, the distance is recorded as (0) zero.

Column 9& 10 :

Name of the nearest city with one lakh and more and five lakhs and more population are recorded.

Column 11, 12 and 13 :

If referent town enjoys the facility of railway station, bus route facility or navigable river/canal. Its name is to be mentioned. If not available, then the name of nearest place with distance, where such facility exists is to be mentioned.

Statement III : Municipal Finance 1998 – 1999

Item-wise amount of receipt and expenditure in thousand rupees, relating to municipal finance of the town for the year 1998-99 is to be recorded.

Statement IV : Civic and Other amenities, 1999

Column (1 to 5) : Self explanatory.

Column (6) : Road length (in kms.)

Information about kutcha / pucca road is to be recorded separately for the roads within the limits of the referent town.

(i)	Pucca Road	PR
(ii)	Kutcha Road	KR

Column (7) : System of Sewerage

Generally, by sewerage system is implied the network of mains and branches of underground conduits for the conveyance of sewerage to the point of disposal. Sewers that carry only household and industrial wastes are called separate sewers, those that carry storm water from roofs, streets and other surface are known as storm water drains, while those carrying both sewage and storm water are called combined sewers.

The codes used for different types of drainage system are as follows :

(i)	Sewer	S
(ii)	Open Surface Drains	OSD
(iii)	Box Surface Drains	BSD
(iv)	Sylk Drains	SD
(v)	Cesspool method	CP
(vi)	Pit System	Pt
(vii)	Others	O

Column 8 to 11 : Number of latrines

Number of various types of latrines both Public and Private are given in these columns.

Column 12 : Method of disposal of night soil

The various prevalent method of disposal of night soil are given below with codes :

Head Loads	HL
Basket	B
Wheel Barrows	WB
Septic Tank	ST
Pit System	Pt
Sewerage	S
Others	O

Column 13 and 14 : Water supply

Source and capacity of storage system. The following codes are used in these columns:

Column 13:

(i)	Tap water	T
(ii)	Tube-well water	TW
(iii)	Tank Water	TK

Column 14:

(v)	Over Head Tank	OHT
(vi)	Service Reservoir	SR
(vii)	River Infiltration Gallery	RIG
(viii)	Bore Well Pumping System	BWP
(ix)	Pressure Tank	PT

The information on major source of water supply are given in column 14 and the storage capacity against each in kilo-litres (in bracket) are presented in column 15.

Column 15 : Fire Fighting Service

In case the fire fighting service is available in the referent town 'yes' is recorded. If the facility is not available within the town. The name of the nearest place having this facility with its distance from the referent town has been recorded.

Column 16 to 20 : Electrification (Number of connections)

Different types of electric connections have been shown in these columns, i.e. Domestic, Industrial, Commercial, Road lighting (points) & others.

Statement V : Medical, Educational, Recreational and Cultural Facilities, 1999

Column 1 to 3 : Self explanatory.

Column 4 & 5 :

The data covers all such medical institutions run by or aided by Government/Semi Government/Local bodies and Charitable institutions or Social agencies like the Missionaries. Where the family planning centres are attached to hospitals or maternity and child welfare centres or Primary Health Centres, may be treated as independent units and counted separately using following codes :

(i)	Hospital	H
(ii)	Dispensary	D
(iii)	Health Centre	HC
(iv)	Family Welfare Centre	FWC
(v)	T.B. Clinic	TB
(vi)	Nursing Home	NH
(vii)	Others	O

In case of more than one institutions of any type, it is indicated within brackets the number of such institution (s) e.g. D(3), NH(8), etc. The institutions have further been distinguished by providing additional codes within the bracket as given below :

Ayurvedic	A
Unani	U
Homoeopathic	Hom

Column 6 to 9 :

The codes used for these columns are as follows :

(i)	Arts only	A
(ii)	Science only	S
(iii)	Commerce only	C
(iv)	Arts & Science only	AS
(v)	Arts & Commerce only	AC
(vi)	Combined for all categories-Arts, Science and Commerce	ASC
(vii)	Law	L
(viii)	University	U
(ix)	Others	O

Column 10 : Recognized shorthand, typewriting and vocational training institutes

"Recognised" should mean recognised by some statutory authority, like education department, commerce department, labour department etc. of the government or semi government or autonomous bodies, public sector undertakings etc.

The following codes are used :

(i)	Vocational Training Institute	VT
(ii)	Shorthand	SH

(iii)	Typewriting	Type
(iv)	Shorthand & Typewriting	SH Type
(v)	Others	O

The vocational institutions like - Applied Art/ Painting college, Pharmacy college, B. Ed. College, Teacher's Training Institute, Music / Dance School, Nursing School etc. are covered under 'Others'.

Column 11 to 14 :

Classes upto class VII included in Primary School. This will include nursery school, kindergarten school. Pre-basic school, pre-primary school, junior basic school upto class VII.

Classes from VIII to X included in Higher secondary school. Classes XI and XII are included in senior secondary school.

Accordingly any of the following types of institutions if exists within the village is shown as per codes given below :

(i)	Primary School	P
(ii)	Middle School	M*
(iii)	Secondary School	S
(iv)	Senior Secondary School	PUC
(v)	College	C
(vi)	Industrial School	I
(vii)	Training School	Tr
(viii)	Adult literacy class/centre	AC
(ix)	Others (specify) e.g. SanskritPathshala, Senior basic school, Navodaya Vidyalaya,	O

Makhtab,etcMore than one institution of a type in the village is indicated by the number within brackets against the abbreviation, e.g. P(3), M(4), etc.

Note : * - There is no Middle school in the Gujarat State.

Column 15 : Adult literacy class/centres

This column has been introduced keeping in view the Minimum Needs Programme of the Planning Commission. There are number of Adult Education Centres which are included in these columns.

If an educational facility is not available in the town, the name of the nearest place and its distance in kilometres from the town where the facility is available is mentioned.

Column 16 : Working Women's hostels with number of seats

The number of working women's hostel if available in the referent town is mentioned with number of seats. If the facility is not available in the town the name of nearest place with distance where the facility is available is recorded.

Column 17 to 19 : Recreational and Cultural Facilities

Stadium, Cinema, Auditorium/Drama/Community Hall are covered under recreational & cultural facilities. The particulars of permanent recreational facilities are considered for these columns.

Column 20 : Public Libraries, Reading Rooms

Number of public libraries and reading rooms available in the referent town are recorded in codes as follows

(i)	Public Library	PL
(ii)	Reading room	RR

Statement VI : Trade, Commerce, Industry and Banking, 1999

Column 3 to 8 : Name of three most important commodities exported and names of three most important commodities manufactured in the town are recorded.

Column 9 : Number of Banks

Number of Banks available in the referent town both Commercial and Co-operative banks are recorded against this column.

Column 10 & 11 : **Number of Agricultural Credit Societies and Non Agricultural Credit Societies**

The total number of Agricultural Credit Societies and Non Agricultural Credit Societies in the referent town are recorded against these columns.

Statement VII : Civic and other Amenities in Slums, 1999

This is the statement on civic and other amenities in all slums whether notified or not and for all towns having statutory bodies, like municipality, Municipal Corporation, Town area committee etc.

STATEMENT - I

STATUS AND GROWTH HISTORY

Sl. No.	Class, Name and Civic Status of Town	Location Code Number	Name of Taluka	Name of C.D. block	Area (in Sq. Kms.)	Number of Households incl.Houseless Households (2001 Census)	Population and Growth Rate (in brackets) of the Town at the Censuses of 1901	1911	1921
1	2	3	4	5	6	7	8	9	10
1	IV Devgadbaria (M)	41804000	Devgadbaria	Devgadbaria	10.3	3,725	3,717	3,974	5041
								(+6.9)	(+26.9)	
2	I Dohad	-	(See Dohad Urban Agglomeration)			-	-	-	-
	Dohad UA	-	-	-	9.3	16,737	13,990	9,303	16076
								(-33.5)	(+72.8)	
	(a) II Dohad (M)@	41803000	Dohad	Dohad	6.5	14,228	13,990	9,303	16076
								(-33.5)	(+72.8)	
	(b) IV Freelandgunj (CT)	41802000	Dohad	Dohad	2.7	3,323	-	-	-
3	IV Freelandgunj (CT)	-	(See Dohad Urban Agglomeration)			-	-	-	-
4	III Jhalod (M)	41801000	Jhalod	Jhalod	9.0	4,262	-	-	

Note:

UA =Urban Agglomeration

@ =Please see Appendix for non-town components of Urban Agglomeration.

STATEMENT - I

STATUS AND GROWTH HISTORY

Population and Growth Rate (in brackets) of the Town at the Censuses of								Density (2001 Census)	Sex Ratio			Sl. No.
1931	1941	1951	1961	1971	1981	1991	2001		1981	1991	2001	
11	12	13	14	15	16	17	18	19	20	21	22	1
6,976	8,281	10,216	11,472	13,235	15,975	17,608	19,202	1,873	894	984	968	1
(+38.4)	(+18.7)	(+23.4)	(+12.3)	(+15.4)	(+20.7)	(+10.2)	(+9.1)					
-	(See Dohad Urban Agglomeration)											2
22,093	12,666	42,006	50,434	69,224	82,256	96,632	112,026	12,072	963	941	943	
(+37.4)	(-42.7)	(+231.6)	(+20.1)	(+37.3)	(-18.8)	(+17.5)	(+15.9)					
22,093	12,666	42,006	35,483	51,406	64,226	78,265	95,957	14,672	983	949	946	
(+37.4)	(-42.7)	(+231.6)	(-15.5)	(+44.9)	(+24.9)	(+21.9)	(+22.6)					
-	-	-	14,951	17,818	18,030	18,367	16,069	5,865	895	906	931	3
			(+19.2)	(+1.2)	(+1.9)	(-12.5)						
-	(See Dohad Urban Agglomeration)				-	-	-	-	-	-	-	-
-	-	7,882	-	-	-	-	25,095	2,782	-	-	980	4

STATEMENT-II

PHYSICAL ASPECTS AND LOCATION OF TOWNS, 1999

Sl. No.	Class, Name and Civic Status of Town	Physical Aspects			Name of and Road Distance in Kilometer(s) from	
		Rainfall (in mm)	Temperature (in Centigrade) Maximum	Minimum	State HQs.	District HQs.
1	2	3	4	5	6	7
1	IV Devgadbaria	367	45	9	Gandhinagar (217.0)	Dohad (55.0)
2	I Dohad	-	(See Dohad Urban Agglomeration)		-	-
	Dohad UA	-	(See Constituent Units)		-	-
	(a) II Dohad @	352	43.5	5.1	Gandhinagar (236.0)	Dohad (0)
	(b) IV Freelandgunj	452	45	5	Gandhinagar (238.0)	Dohad (2.0)
3	IV Freelandgunj	-	(See Dohad Urban Agglomeration)		-	-
4	III Jhalod	1,012	31	14	Gandhinagar (190.0)	Dohad (33.0)

Note:

UA =Urban Agglomeration

@ =Please see Appendix for non-town components of Urban Agglomeration.

STATEMENT-II

PHYSICAL ASPECTS AND LOCATION OF TOWNS, 1999

Name of and Road Distance in Kilometer(s) from			Railway Station	Bus Facility	Navigable River/	Sl.
Sub-division / Taluka	Nearest City with Population of One Lakh and more	Nearest City with Population of Five Lakh and more			Canal (if within Ten Kilometers)	No.
8	9	10	11	12	13	1
Dohad / Devgadbaria(0)/	Godhra	Vadodara	Piplod	Devgadbaria	-	1
(55.0) / (0)	(53.0)	(125.0)	(15.0)	(0)		
- (See Dohad Urban Agglomeration)			-	-	-	2
- (See Constituent Units)			-	-	-	
Dohad/Dohad	Godhra	Vadodara	Dohad	Dohad	-	
(0) / (0)	(72.0)	(154.0)	(0)	(0)		
Dohad/Dohad	Godhra	Vadodara	Dohad	Dohad	-	3
(2) / (2)	(74.0)	(154.0)	(2.0)	(2.0)		
- (See Dohad Urban Agglomeration)			-	-	-	
Dohad/Jhalod	Dohad	Vadodara	Dohad	Jhalod	-	4
(33) / (0)	(33.0)	(160.0)	(33.0)	(0)		

STATEMENT - III

MUNICIPAL FINANCE, 1998-99

Sl. No.	Class, Name and Civic Status of Town	Receipt (in Rs.'000)						
		Receipt through Taxes, etc.	Revenue derived from Municipal Properties and Power apart from taxation	Government Grant	Loan	Advance	Other Sources (specify)	Total Receipt
1	2	3	4	5	6	7	8	9
1	IV Devgadbaria (M)	5,310	-	-	4,553	-	-	9,863
2	I Dohad (M)	-	(See Dohad Urban Agglomeration)			-	-	-
	Dohad UA	-	(See Constituent Units)			-	-	-
	(a) II Dohad (M)@	27,376	15,150	7,321	-	-	4,553	54,400
	(b) IV Freelandgunj (CT)	-	-	-	-	-	-	-
3	IV Freelandgunj (CT)	-	(See Dohad Urban Agglomeration)			-	-	-
4	III Jhalod (M)	3,179	400	4,399	-	83	3,155	11,216

Note :

UA = Urban Agglomeration

@Please See Appendix for non-town components of Urban agglomeration

STATEMENT - III

MUNICIPAL FINANCE, 1998-99

Expenditure (in Rs.'000)							
General Administration	Public Safety	Public Health and Conveniences	Public Works	Public Institutions	Others (Specify)	Total Expenditure	Sl. No.
10	11	12	13	14	15	16	1
1,469	-	94	81	-	3,148	4,792	1
-	-		(See Dohad Urban Agglomeration)			-	-
-	-		(See Constituent Units)			-	-
13,884	707	10,982	24,033	-	2,954	52,560	2
-	-	-	-		-	-	3
-	-		(See Dohad Urban Agglomeration)			-	-
1,168	364	2,407	2,633	-	464	7,036	4

STATEMENT - IV

CIVIC AND OTHER AMENITIES, 1999

Sl. No.	Class, Name and Civic Status of Town	Population (2001) Census	Population 2001 Census		Road length (in Km. (s))	System of Sewerage	Number of Latrines	
			Scheduled Castes	Scheduled Tribes			Total	Water Borne
1	2	3	4	5	6	7	8	9
1	IV Devgadbaria (M)	19,202	1,011	2,630	KR(5) PR(31)	S	2,526	2,526
2	I Dohad	-	-	(See Dohad Urban Agglomeration)			-	-
	Dohad UA	112,026	5,239	31,532	KR(24) PR(126)	S, OSD	20,316	20,316
	(a) II Dohad (M)@	95,957	3,110	27,608	KR(4) PR(56)	OSD	16,146	16,146
	(b) IV Freelandgunj (CT)	16,069	2,129	3,924	KR(20) PR(70)	S, OSD	4,170	4,170
3	IV Freelandgunj (CT)	-	-	(See Dohad Urban Agglomeration)			-	-
4	III Jhalod (M)	25,095	992	11,488	PR(34)	OSD	2,020	2,020

Note:

UA =Urban Agglomeration

@ =Please see Appendix for non-town components of Urban Agglomeration.

STATEMENT - IV

CIVIC AND OTHER AMENITIES, 1999

Number of Latrines		Method of Disposal of	Water Supply		Fire Fighting	Electrification (Number of Connections)					Sl. No.
Service	Others	Night Soil	Source of Supply	System of Storage with Capacity in Kilolitres (in brackets)	Service	Domestic	Indus-trial	Commer-cial	Road Lighting (Points)	Others	
10	11	12	13	14	15	16	17	18	19	20	1
-	-	ST	T,TW	OHT, BWP (870)	Yes	2,861	70	638	581	32	1
-	-	-	(See Dohad Urban Agglomeration)			-	-	-	-	-	2
-	-	-	-	-	-	18,721	310	4,059	4,720	15	
-	-	ST	T,TW	OHT, SR (25000)	Yes	14,721	308	4,009	2,920	15	
-	-	S, ST	T	OHT (7200)	Yes	4,000	2	50	1,800	-	3
-	-	-	(See Dohad Urban Agglomeration)				-	-	-	-	-
0	0	ST	T	OHT (150)	Yes	4,000	72	712	1,180	-	4

STATEMENT - V

MEDICAL, EDUCATIONAL, RECREATIONAL AND CULTURAL FACILITIES, 1999

Sl. No.	Class, Name and Civic Status of Town	Population (2001 Census)	Medical facilities		Educational facilities				
			Hospitals/ Dispensaries/ T.B. Clinics etc.	Beds in Medical Institutions noted in	Arts/Science/ Commerce/ Law/Other Colleges (of Degree Level and above)	Medical Colleges	Engineering Colleges	Polytechnics	Recognised Shorthand, Typewriting and Vocational Training Institutions
1	2	3	4	5	6	7	8	9	10
1	IV Devgadbaria (M)	19,202	H(2) D(13) TB(1) NH(1)	H(106) D(0) TB(4) NH(12)	AC	Vadodara (125.0)	Vadodara (125.0)	Dohad (55.0)	Type(4) SHType(2) O(4)
2	I Dohad			(See Dohad Urban Agglomeration)					
	Dohad UA	112,026	H(5) D(36) TB(2) NH(39) O(4)	H(285) D(0) TB(55) NH(470) O(46)	S AC	Vadodara (154.0)	Vadodara (154.0)	1	Type(15) SHType(5) O(3)
	(a)II Dohad (M)@	95,957	H(4) D(30) TB(1) NH(38) O(4)	H(185) D(0) TB(25) NH(450) O(46)	S AC	Vadodara (154.0)	Vadodara (154.0)	1	Type(13) SHType(4) O(3)
	(b) IV Freelandgunj (CT)	16,069	H(1) D(6) TB(1) NH(1)	H(100) D(0) TB(30) NH(20)	Dohad (2)	Vadodara (156.0)	Vadodara (156.0)	Dohad (2.0)	Type(2) SHType(1)
3	IV Freelandgunj (CT)			(See Dohad Urban Agglomeration)					
4	III Jhalod (M)	25,095	H(2) D(15)	H(50) D(200)	AC	Vadodara (160.0)	Vadodara (160.0)	Dohad (33.0)	Type(3) O(2)

Note:

U.A. =Urban Agglomeration

@ =Please see Appendix for non-town components of Urban Agglomeration.

*In Gujarat State, the Level of Education are Classified as under.

(i) Primary (From Standard I to VII Passed.

(ii) Secondary/Matriculation (From Standard VIII to X Passed)

(iii) Higher Secondary (From XI to XII Passed) Hence the details under Col.13 are not Shown

STATEMENT - V

MEDICAL, EDUCATIONAL, RECREATIONAL AND CULTURAL FACILITIES, 1999

Educational facilities					Working	Number of Recreational and Cultural Facilities				Sl.
Higher Secondary/ Intermediate/Senior Secondary/PUC (Pre-university College)/ Junior College level	Secondary/ Matriculation	Junior Secondary and Middle Schools*	Primary Schools	Adult Literacy Classes/ Centres, Others (Specify)	Women's Hostels with Number of Seats	Stadium	Cinema	Auditorium / Drama/ Community Halls	Public Libraries including Reading Rooms	No.
11	12	13	14	15	16	17	18	19	20	1
3	3		7			1	1	-	PL(3)	1
		(See Dohad Urban Agglomeration)								2
19	20		29			2	3	4	PL(5) RR(2)	
16	17		24			1	3	1	PL(2) RR(2)	
3	3		5			1	-	3	PL(3)	3
		(See Dohad Urban Agglomeration)								
2	6		10			-	-	1	PL	4

STATEMENT - VI

TRADE, COMMERCE, INDUSTRY AND BANKING, 1999

Sl. No.	Class, Name and Civic Status of Town	Name of Three most Important Commodities Exported		
		1st	2nd	3rd
1	2	3	4	5
1	IV Devgadbaria (M)	Tur	Maize	Mowra & Mowra'S Doli
2	I Dohad	(See Dohad Urban Agglomeration)		
	Dohad UA	(See Constituent Units)		
	(a) II Dohad (M)@	Wheat Flour Products	Gram Dal Besan	Paddy
	(b) IV Freelandgunj (CT)			
3	IV Freelandgunj (CT)	(See Dohad Urban Agglomeration)		
4	III Jhalod (M)	Fish	Maize	Paddy

Note:

UA =Urban Agglomeration

@ =Please see Appendix for non-town components of Urban Agglomeration.

STATEMENT - VI

TRADE, COMMERCE, INDUSTRY AND BANKING, 1999

Name of Three most Important Commodities Manufactured			Number of Banks	Number of Agricultural Credit Societies	Number of Non-Agricultural Credit Societies	Sl. No.
1st	2nd	3rd				
6	7	8	9	10	11	1
Tur	Maize	Mowra & Mowra'S Doli	7	3	4	1
	(See Dohad Urban Agglomeration)					2
	(See Constituent Units)					
Various Pulses	Wheat Flour Products	Diamond Cutting Machine	12	1	110	
			3	-	1	3
	(See Dohad Urban Agglomeration)					
Maize	Paddy	Tur (Arhar)	6	1	5	4

STATEMENT - VII

CIVIC AND OTHER AMENITIES IN SLUMS, 1999

Sl. No.	Class and Name of Town	Name of the Slum	Is it Notified	No. of Households (approximate)	Population of the Slum (approximate)	Paved Roads (in kilometers)
1	2	3	4	5	6	7
1	Devgadbaria (M)	- -	No	-	-	-
2	Dohad (M)	(1) Ward - 1 Back Side Of Akhada	Yes	45	229	0
		(2) Ward-2 Ghanchiwad Marwadi Chawl	Yes	459	2,299	0
		(3) Bhilwad	Yes	72	963	0
		(4) Vankarvas	Yes	50	592	0
		(5) Ward-5 Garkhai	Yes	118	605	1
		(6) Dabgarvad	Yes	108	544	2
		(7) Kolivad	Yes	112	363	0
		(8) Ward-6 Bhilwad Behind The Court	Yes	133	665	0
		(9) Dabgarvad	Yes	169	847	1
		(10) Ward-10 Godhra Road Sansiwad	Yes	108	544	0
3	Freelandgunj (CT)	- -	No	-	-	-
4	Jhalod (M)	- -	No	-	-	-

STATEMENT - VII

CIVIC AND OTHER AMENITIES IN SLUMS, 1999

System of Sewerage	Number of Latrines				Method of disposal of Night Soil	No. of Tap points/ Public hydrants installed for supply of Protacted Water	Electricity Connections			Sl. No.
	Private			Community			Domestic	Road Lighting (points)	Others	
	Water Borne	Service	Others							
8	9	10	11	12	13	14	15	16	17	1
-	-	-	-	-	-	-	-	-	-	1
OSD	2	-	-	8	ST	35	30	10	-	2
OSD	76	-	-	8	ST	75	200	22	-	
OSD	32	-	-	2	ST	6	40	10	-	
OSD	21	-	-	10	ST	24	25	15	-	
OSD	30	-	-	8	ST	20	60	16	-	
OSD	13	-	-	2	ST	16	100	5	-	
OSD	12	-	-	2	ST	32	50	10	-	
OSD	32	-	-	2	ST	64	50	10	-	
OSD	28	-	-	2	ST	31	100	5	-	
OSD	25	-	-	0	ST	15	100	5	-	
-	-	-	-	-	-	-	-	-	-	3
-	-	-	-	-	-	-	-	-	-	4

APPENDIX

TOWNS SHOWING THEIR OUTGROWTHS WITH POPULATION

Sl. No.	Name of the Town with Location Code	Population of Core Town	Outgrowth	Population of Outgrowths
1	2	3	4	5
1	Dohad (M) 41803000	79139	(i) Dohad	14623
			(ii) Usarvan (Part)	2195

Part – B

PRIMARY CENSUS ABSTRACT

Primary Census Abstract

Brief note on Primary Census Abstract :

The first census of the third millennium and twenty first century the Census of India, 2001 was the 14th continuous and uninterrupted Indian census since 1872. Thus, 2001 Census will provide data on population and its characteristics marking transition from one century and millennium to another.

The gigantic operation of Population Enumeration (considered by many to be the single largest and complex peace time administrative exercise in the world) was made possible due to the door to door universal canvassing of the Household Schedule by about 2 million enumerators and supervisors covering 593 districts, 5,463 sub-district, 5,161 towns and 638,588 villages. The comprehensive Household Schedule which replaced the individual slip had three parts and two sides A and B. Part I contained the Location Particulars; Part II related to the Individual Particulars and Part III contained questions for Household engaged in cultivation/Plantation. The part II of the Household Schedule had 39 columns and 23 questions all of which were universally canvassed and no sampling was resorted to during enumeration.

Data Processing

A quantum leap was made in the technology front while processing the Census 2001 data both for Houselisting and Population Enumeration. The Census schedules for both the phases were scanned through high speed scanners in fifteen data centers across the country and hand-written data from the schedules were converted into digitized form through Intelligent Character Reading (ICR) software for creation of ASCII records for further processing. The designing and formatting of the Household Schedule had to be done very carefully using specialized software so as to ensure uniformity, which was an essential pre-requisite for scanning. The selection of appropriate state-of-art technology in data processing has made it possible to produce all the Houselisting as well as Population Enumeration tables on full count basis for the first time in the history of Census. For Census 2001, about 202 million schedules consisting of about 1,028 million records were scanned and processed within a span of only 10 months starting October, 2002.

Task Force on Quality Assurance

After the data is processed, it is expedient on the part of the data producing agency to satisfy itself about its quality before putting the same in public domain. This has to be done mainly through the process of internal consistency, comparison with similar data in the past and also through validation with likewise data if available, from external sources. Quite often the local knowledge and perception has to be brought into play to understand both the existing and the new emerging trends of population distribution and characteristics. The other very important aspect of the data quality is to ensure complete coverage of all geographical areas especially for the population enumeration phase where the data is disseminated right up to the village level in the rural areas and the ward level in the urban areas. Thus ensuring the complete coverage and correct geographical linkage of each enumeration block was one of the major planks of the quality control, specially for small area population statistics.

A very comprehensive check and edit mechanism was put in place to objectively examine the preli-minary Census 2001 Population Enumeration results and finally clear them for use. The responsibility of the final clearance of data was with the Task Force on Quality Assurance (TFQA), headed by the Registrar General and Census Commissioner, India. The other members of the TFQA were the Heads and senior officers of the Census Division, Data Processing Division, Map Division, Demography ivision and Social Studies Division. The Directors of Census Operations were co-opted as members whenever the TFQA discussed the data for their States/Union territories. The Directors and their senior officers were required to make detailed presentations of data for their own state both in respect to the quality and the coverage and only after the full possible cleared.

There has been a major departure in Census 2001 from the past in respect of the procedure followed for finalization of the Scheduled Castes and the Scheduled Tribes population. In the earlier censuses, the total Scheduled Castes and Scheduled Tribes populations were finalized at the time of the manual compilation of the Primary Census Abstracts (PCA) at the Regional Tabulation Offices which were specially set up for this purpose. The individual Scheduled Castes and the Scheduled Tribes population for each state was finalized much later based on manual coding done by the coders. In 2001 Census, each individual Scheduled Caste and the Scheduled Tribe have been coded directly on the computers by the Data Entry Operators through a process known as Computer Assisted Coding (CAC) and taken up along with the processing of PCA data. The CAC process involves pulling down, from the relevant dictionary of the Scheduled Castes and the Scheduled Tribes, on the computer screen and coding from the dictionary by referring to the image of the specific individual entry in the Household Schedule appearing on the screen. The CAC of the response on Religion wherever required, was also undertaken along with the

processing of PCA. This is because the Scheduled Castes status had to be determined in relation to the religion of the individual. Two Special Task Forces, one on Religion and the other on Scheduled Castes/Scheduled Tribes were constituted for scrutiny and appropriate classification of these responses.

The main task of the Special Task Force on Religion was to appropriately merge or group the new responses encountered and code it into the appropriate religious community based on available literature and local knowledge. The Special Task Force on Scheduled Castes and Scheduled Tribes examined the different Scheduled Castes and Scheduled Tribes entries encoun-tered and classified these into appropriate category of the Scheduled Castes or the Scheduled Tribes principally based on the Presidential Notification and the available literature. Thus a very systematic and scientific mechanism was operationalised to firm up the individual religion and the individual Scheduled Castes/Tribes returns. The Scheduled Castes and the Scheduled Tribes population in 2001 Census, is thus being finalized by aggregating the population data for individual Scheduled Castes and the Scheduled Tribes at appropriate geographical levels.

The entire work relating to the data validation and scrutiny was completed by all the States/Union Territories under the overall supervision and monitoring of the Census Division of the Office of the Registrar General, India with active cooperation and support of the Social Studies Division, Data Processing Division, Data Dissemination Division and Map Division.

Primary Census Abstract

The Primary Census Abstract which is yet another important publication of 2001 Census gives basic information on Area, Total Household, Total population, Scheduled Castes, Scheduled Tribes population, Population in the age group 0-6, Literates, Main workers and Marginal workers classified by the four broad industrial categories, namely (i) Cultivators, (ii) Agricultural labourers (iii) Household Industry Workers and (iv) Other workers and also Non-workers. The characteristics of the Total population includes Scheduled Castes, Scheduled Tribes, Institutional and Houseless population and are presented by sex and rural-urban residence. This data is presented at different levels, namely India, State/Union Territories, Districts and Cities, Urban Agglomerations (Population 1,00,000 and above) in three different tables. In addition, the Appendix of said publication provides Houseless and Institutional Households and their population by residence and sex for 2001 for India, State and Union territory.

Apart from the India and State/Union Territory volumes for Primary Census Abstract, the District Census Handbook contains District Primary Census Abstract, Appendix to District Primary Census Abstract, Primary Census Abstract for Scheduled Castes, Primary Census Abstract for Scheduled Tribes, Village Primary Census Abstract and Urban Primary Census Abstract of the concerned district in the state.

It was for the first time at the 1981 Census that the Primary Census Abstract (PCA) was brought out for the Scheduled Castes and the Scheduled Tribes separately on the pattern of General Primary Census Abstract. This practice was continued in 1991 also. In the 1961 and 1971 Censuses, such data were made available in Table C-VIII-Social and Cultural table and to some extent in the series 'Special Tables for Scheduled Castes/Scheduled Tribes'.

The format of Primary Census Abstract has been restructured slightly in the 2001 Census as compared to that of 1991 Census. The nine-fold industrial classification of main workers given in the Primary Census Abstract of 1991 Census has been discontinued and its place, four-fold industrial classification of both 'main workers' and 'marginal workers' are included. In 1981 census only main workers were presented in to four categories. One of the novel features of the primary census abstract of 1991 census was the presentation of data of the population of age group 0-6 is continued in 2001 Census also. This will help the data users in better analysis and understanding of this literacy data.

Level of presentation in District Census Handbooks:

The Primary Census Abstract data in different PCAs are presented at different levels. The level of presentation of Primary Census Abstracts are as under:

The PCA Data for villages was presented CD Block wise for the first time in 1991 Census. This practice is continued in 2001 Census also. The data for each CD Block is presented both for rural and urban areas separately. All the villages within the CD Block constitute the rural portion and the Census Towns and Outgrowths are shown under the urban portion of the CD Block. In case a CD Block is spread over two or more districts, than portion which falls within the district is presented, the data pertaining to remaining portion of the CD Block is presented in the concerned District Census Handbook. The data in the Urban Primary Census Abstract for each town as well as for town with outgrowths in the district are presented. The data for all the wards and the outgrowths of the town(s) are also presented separately below the concerned town(s).

The District Primary Census Abstract is presented in 59 columns. The Primary Census Abstract for

Scheduled Castes and Primary Census Abstract for Scheduled Tribes are presented in 52 columns. The Village Primary Census Abstract and Urban Primary Census Abstract are presented in 58 columns.

The concepts and definitions used in the column heading are explained under the sub heading 'Census Concepts' in the Analytical Note. The term 'Total Population' includes the Scheduled Castes, the Scheduled Tribes, the Institutional and the Houseless populations. The explanation regarding area figures presented at various level in the Primary Census Abstracts are as follows:

Area Figures

The area figures supplied by local revenue authorities of the district in respect of tehsils, Police Stations and by the local bodies in respect of towns are given in square kilometers. The area figures of the villages supplied by the Tahsildars in acres have been converted and shown in hectares. The area figures of the CD Block is the total of the village areas coming under each CD Block. The area figures for the district are the same as adopted by the Surveyor General of India to maintain uniformity at the national level. The total area figures of all the tahsils/CD Blocks within the district may not tally with area figures of the district because former represents land use area only. Similarly, the total of all the villages may not tally with the entire rural of Police Station/Tahsil. The difference may be due to the fact that while the area covered by hills, forests and rivers etc, have been accounted in the Tahsils and P.S. level the same may not be covered under the area of the villages. Apart from this it may also differ due to varying methods of computation adopted at different levels.

An appendix to District Primary Census Abstract has also been furnished showing urban enumeration block-wise particulars on Total Population, the Scheduled Castes Population and the Scheduled Tribes Population for each town.

The following Abbreviations have been used in the Primary Census Abstract for facility of presentations:

1	Municipal Corporation/ Corporation	M. Corp.
2	Municipality	M
3	Municipal Council	MCI
4	Cantonment Board/Cantonment	CB
5	Notified Area/Notified Area Committee/Notified Committee	NAC
6	Industrial Notified Area	INA
7	Gram Panchayat/ Village Panchayat	GP
8	Nagar Panchayat/ Town Panchayat	NP
9	Census Town	CT
10	Total	T
11	Rural	R
12	Urban	U

The following conversion factor has been used for converting areas into hectares and hectares into km^2

Acres x 0.40467 = hectares

100 Hectares = 1 Km^2

DISTRICT
PRIMARY CENSUS ABSTRACT
(GENERAL)

DISTRICT PRIMARY

Location Code Number	District/ CD Block/ U.A./ City/ Town	Total/ Rural/ Urban	Area of Town/ Ward in Square Kilometre	Number of Households	Total Population (Including Institutional and Houseless Population)			Population in the Age-Group 0-6		
					Persons	Males	Females	Persons	Males	Females
1	2	3	4	5	6	7	8	9	10	11
18	**Dohad**	**Total**	***3655.0**	**244,009**	**1,636,433**	**824,208**	**812,225**	**333,948**	**169,799**	**164,149**
		Rural	**3609.7**	**215,962**	**1,480,110**	**744,132**	**735,978**	**310,939**	**157,569**	**153,370**
		Urban	**45.3**	**28,047**	**156,323**	**80,076**	**76,247**	**23,009**	**12,230**	**10,779**
0001	Fatepura	Total	323.8	28,458	185,419	93,050	92,369	39,057	19,717	19,340
		Rural	323.8	28,458	185,419	93,050	92,369	39,057	19,717	19,340
		Urban	-	-	-	-	-	-	-	-
0002	Jhalod	Total	779.4	50,794	335,458	169,390	166,068	70,427	36,077	34,350
		Rural	779.4	50,794	335,458	169,390	166,068	70,427	36,077	34,350
		Urban	-	-	-	-	-	-	-	-
0003	Limkheda	Total	597.2	35,093	239,357	119,892	119,465	49,160	24,862	24,298
		Rural	597.2	35,093	239,357	119,892	119,465	49,160	24,862	24,298
		Urban	-	-	-	-	-	-	-	-
0004	Dohad	Total	621.1	40,868	289,345	145,433	143,912	63,278	32,047	31,231
		Rural	601.6	35,036	256,458	128,516	127,942	57,735	29,121	28,614
		Urban	19.5	5,832	32,887	16,917	15,970	5,543	2,926	2,617
41802000	Freelandgunj (CT)	Urban	2.7	3,323	16,069	8,321	7,748	1,963	1,052	911
41803000	Dohad (OG) - Ward No.13	Urban	14.7	706	4,846	2,398	2,448	1,112	597	515
41803000	Dohad (OG) - Ward No.14	Urban	$	850	5,431	2,771	2,660	1,184	593	591
41803000	Dohad (OG) - Ward No.15	Urban	$	644	4,346	2,252	2,094	960	513	447
41803000	Usarvan (Part) (OG) - Ward No.16	Urban	2.1	309	2,195	1,175	1,020	324	171	153
0005	Garbada	Total	261.4	19,654	142,448	71,685	70,763	30,748	15,730	15,018
		Rural	261.4	19,654	142,448	71,685	70,763	30,748	15,730	15,018
		Urban	-	-	-	-	-	-	-	-
0006	Devgadbaria	Total	574.8	28,021	188,996	94,915	94,081	36,135	18,014	18,121
		Rural	574.8	28,021	188,996	94,915	94,081	36,135	18,014	18,121
		Urban	-	-	-	-	-	-	-	-
0007	Dhanpur	Total	466.4	18,906	131,974	66,684	65,290	27,677	14,048	13,629
		Rural	466.4	18,906	131,974	66,684	65,290	27,677	14,048	13,629
		Urban	-	-	-	-	-	-	-	-
	URBAN									
50330000	Dohad UA	Urban	26.0	20,060	112,026	57,642	54,384	15,851	8,479	7,372
50330100	(a) Dohad (M+OG)	Urban	23.3	16,737	95,957	49,321	46,636	13,888	7,427	6,461
50330101	(i) Dohad (M)	Urban	6.5	14,228	79,139	40,725	38,414	10,308	5,553	4,755
50330102	(ii) Dohad (OG)	Urban	14.7	2,200	14,623	7,421	7,202	3,256	1,703	1,553
50330103	(iii) Usarvan (Part) (OG)	Urban	2.1	309	2,195	1,175	1,020	324	171	153
50330200	(b) Freelandgunj (CT)	Urban	2.7	3,323	16,069	8,321	7,748	1,963	1,052	911
41801000	Jhalod (M)	Urban	9.0	4,262	25,095	12,677	12,418	4,187	2,202	1,985
41804000	Devgadbaria (M)	Urban	10.3	3,725	19,202	9,757	9,445	2,971	1,549	1,422

***** These figures represent 'Geographical area' figures supplied by the Surveyor General. Figures for urban area are those supplied by the local Bodies. Area figures for rural are derived by subtracting the urban area from the total area of the District. The total of the area figures of talukas will not tally with the district figures because the former represents 'Land Use Area' and are derived from the figures supplied by the Director of Land Records.

$ The area of Dohad (OG) - Ward No.14 and Dohad (OG) - Ward No. 15 has been included in the area of Dohad (OG) - Ward No. 13

CENSUS ABSTRACT

Scheduled Castes Population			Scheduled Tribes Population			Literates			Total/ Rural/ Urban	District/ CD Block/ U.A./ City/ Town
Persons	Males	Females	Persons	Males	Females	Persons	Males	Females		
12	13	14	15	16	17	18	19	20	3	2
32,884	**16,620**	**16,264**	**1,182,509**	**593,766**	**588,743**	**588,074**	**385,340**	**202,734**	**Total**	**Dohad**
25,642	**12,922**	**12,720**	**1,136,859**	**570,735**	**566,124**	**484,256**	**326,857**	**157,399**	**Rural**	
7,242	**3,698**	**3,544**	**45,650**	**23,031**	**22,619**	**103,818**	**58,483**	**45,335**	**Urban**	
3,037	1,528	1,509	170,982	85,624	85,358	68,996	45,145	23,851	Total	Fatepura
3,037	1,528	1,509	170,982	85,624	85,358	68,996	45,145	23,851	Rural	
-	-	-	-	-	-	-	-	-	Urban	
4,631	2,354	2,277	307,955	155,246	152,709	115,374	74,939	40,435	Total	Jhalod
4,631	2,354	2,277	307,955	155,246	152,709	115,374	74,939	40,435	Rural	
-	-	-	-	-	-	-	-	-	Urban	
4,344	2,184	2,160	146,764	73,379	73,385	88,663	59,376	29,287	Total	Limkheda
4,344	2,184	2,160	146,764	73,379	73,385	88,663	59,376	29,287	Rural	
-	-	-	-	-	-	-	-	-	Urban	
5,157	2,605	2,552	261,808	131,172	130,636	84,361	57,538	26,823	Total	Dohad
2,958	1,489	1,469	241,937	121,050	120,887	66,045	46,452	19,593	Rural	
2,199	1,116	1,083	19,871	10,122	9,749	18,316	11,086	7,230	Urban	
2,129	1,077	1,052	3,924	2,044	1,880	12,346	7,026	5,320	Urban	Freelandgunj (CT)
13	4	9	4,571	2,260	2,311	814	545	269	Urban	Dohad (OG) - Ward No.13
19	12	7	5,176	2,634	2,542	2,070	1,431	639	Urban	Dohad (OG) - Ward No.14
-	-	-	4,309	2,229	2,080	1,772	1,231	541	Urban	Dohad (OG) - Ward No.15
38	23	15	1,891	955	936	1,314	853	461	Urban	Usarvan (Part) (OG) - Ward No.16
2,639	1,341	1,298	134,378	67,439	66,939	40,508	27,693	12,815	Total	Garbada
2,639	1,341	1,298	134,378	67,439	66,939	40,508	27,693	12,815	Rural	
-	-	-	-	-	-	-	-	-	Urban	
6,648	3,307	3,341	45,555	23,005	22,550	71,422	50,245	21,177	Total	Devgadbaria
6,648	3,307	3,341	45,555	23,005	22,550	71,422	50,245	21,177	Rural	
-	-	-	-	-	-	-	-	-	Urban	
1,385	719	666	89,288	44,992	44,296	33,248	23,007	10,241	Total	Dhanpur
1,385	719	666	89,288	44,992	44,296	33,248	23,007	10,241	Rural	
-	-	-	-	-	-	-	-	-	Urban	
										URBAN
5,239	2,654	2,585	31,532	15,951	15,581	77,068	43,264	33,804	Urban	Dohad UA
3,110	1,577	1,533	27,608	13,907	13,701	64,722	36,238	28,484	Urban	(a) Dohad (M+OG)
3,040	1,538	1,502	11,661	5,829	5,832	58,752	32,178	26,574	Urban	(i) Dohad (M)
32	16	16	14,056	7,123	6,933	4,656	3,207	1,449	Urban	(ii) Dohad (OG)
38	23	15	1,891	955	936	1,314	853	461	Urban	(iii) Usarvan (Part) (OG)
2,129	1,077	1,052	3,924	2,044	1,880	12,346	7,026	5,320	Urban	(b) Freelandgunj (CT)
992	513	479	11,488	5,737	5,751	15,068	8,467	6,601	Urban	Jhalod (M)
1,011	531	480	2,630	1,343	1,287	11,682	6,752	4,930	Urban	Devgadbaria (M)

DISTRICT PRIMARY

Location Code Number	District/ CD Block/ U.A./ City/ Town	Total/ Rural/ Urban	Illiterates			Total Workers			Main Workers		
			Persons	Males	Females	Persons	Males	Females	Persons	Males	Females
1	2	3	21	22	23	24	25	26	27	28	29
18	**Dohad**	**Total**	**1,048,359**	**438,868**	**609,491**	**814,590**	**425,792**	**388,798**	**496,410**	**351,224**	**145,186**
		Rural	**995,854**	**417,275**	**578,579**	**765,547**	**387,138**	**378,409**	**453,662**	**314,456**	**139,206**
		Urban	**52,505**	**21,593**	**30,912**	**49,043**	**38,654**	**10,389**	**42,748**	**36,768**	**5,980**
0001	Fatepura	Total	116,423	47,905	68,518	97,681	49,110	48,571	71,669	41,758	29,911
		Rural	116,423	47,905	68,518	97,681	49,110	48,571	71,669	41,758	29,911
		Urban	-	-	-	-	-	-	-	-	-
0002	Jhalod	Total	220,084	94,451	125,633	168,440	85,779	82,661	111,457	72,028	39,429
		Rural	220,084	94,451	125,633	168,440	85,779	82,661	111,457	72,028	39,429
		Urban	-	-	-	-	-	-	-	-	-
0003	Limkheda	Total	150,694	60,516	90,178	120,702	60,351	60,351	57,140	49,144	7,996
		Rural	150,694	60,516	90,178	120,702	60,351	60,351	57,140	49,144	7,996
		Urban	-	-	-	-	-	-	-	-	-
0004	Dohad	Total	204,984	87,895	117,089	137,329	71,901	65,428	76,325	57,032	19,293
		Rural	190,413	82,064	108,349	126,555	64,311	62,244	67,907	49,987	17,920
		Urban	14,571	5,831	8,740	10,774	7,590	3,184	8,418	7,045	1,373
41802000	Freelandgunj (CT)	Urban	3,723	1,295	2,428	4,072	3,630	442	3,835	3,449	386
41803000	Dohad (OG) - Ward No.13	Urban	4,032	1,853	2,179	2,105	1,180	925	1,131	955	176
41803000	Dohad (OG) - Ward No.14	Urban	3,361	1,340	2,021	2,393	1,322	1,071	1,771	1,243	528
41803000	Dohad (OG) - Ward No.15	Urban	2,574	1,021	1,553	1,756	1,061	695	1,237	1,001	236
41803000	Usarvan (Part) (OG) - Ward No.16	Urban	881	322	559	448	397	51	444	397	47
0005	Garbada	Total	101,940	43,992	57,948	73,918	37,363	36,555	41,732	29,157	12,575
		Rural	101,940	43,992	57,948	73,918	37,363	36,555	41,732	29,157	12,575
		Urban	-	-	-	-	-	-	-	-	-
0006	Devgadbaria	Total	117,574	44,670	72,904	108,924	55,232	53,692	58,175	43,529	14,646
		Rural	117,574	44,670	72,904	108,924	55,232	53,692	58,175	43,529	14,646
		Urban	-	-	-	-	-	-	-	-	-
0007	Dhanpur	Total	98,726	43,677	55,049	69,327	34,992	34,335	45,582	28,853	16,729
		Rural	98,726	43,677	55,049	69,327	34,992	34,335	45,582	28,853	16,729
		Urban	-	-	-	-	-	-	-	-	-
	URBAN										
50330000	Dohad UA	Urban	34,958	14,378	20,580	34,107	27,911	6,196	30,604	26,817	3,787
50330100	(a) Dohad (M+OG)	Urban	31,235	13,083	18,152	30,035	24,281	5,754	26,769	23,368	3,401
50330101	(i) Dohad (M)	Urban	20,387	8,547	11,840	23,333	20,321	3,012	22,186	19,772	2,414
50330102	(ii) Dohad (OG)	Urban	9,967	4,214	5,753	6,254	3,563	2,691	4,139	3,199	940
50330103	(iii) Usarvan (Part) (OG)	Urban	881	322	559	448	397	51	444	397	47
50330200	(b) Freelandgunj (CT)	Urban	3,723	1,295	2,428	4,072	3,630	442	3,835	3,449	386
41801000	Jhalod (M)	Urban	10,027	4,210	5,817	8,824	6,010	2,814	7,285	5,586	1,699
41804000	Devgadbaria (M)	Urban	7,520	3,005	4,515	6,112	4,733	1,379	4,859	4,365	494

CENSUS ABSTRACT

Industrial Category of Main Workers												Total/ Rural/ Urban	District/ CD Block/ U.A./ City/ Town
Cultivators			Agricultural Labourers			Household Industry Workers			Other Workers				
Persons	Males	Females	Persons	Males	Females	Persons	Males	Females	Persons	Males	Females		
30	31	32	33	34	35	36	37	38	39	40	41	3	2
348,276	**248,823**	**99,453**	**41,601**	**18,545**	**23,056**	**5,623**	**3,934**	**1,689**	**100,910**	**79,922**	**20,988**	**Total**	**Dohad**
344,967	**246,414**	**98,553**	**40,517**	**17,943**	**22,574**	**4,798**	**3,309**	**1,489**	**63,380**	**46,790**	**16,590**	**Rural**	
3,309	**2,409**	**900**	**1,084**	**602**	**482**	**825**	**625**	**200**	**37,530**	**33,132**	**4,398**	**Urban**	
57,681	34,377	23,304	8,537	3,204	5,333	807	561	246	4,644	3,616	1,028	Total	Fatepura
57,681	34,377	23,304	8,537	3,204	5,333	807	561	246	4,644	3,616	1,028	Rural	
-	-	-	-	-	-	-	-	-	-	-	-	Urban	
89,761	58,979	30,782	8,917	3,579	5,338	1,014	709	305	11,765	8,761	3,004	Total	Jhalod
89,761	58,979	30,782	8,917	3,579	5,338	1,014	709	305	11,765	8,761	3,004	Rural	
-	-	-	-	-	-	-	-	-	-	-	-	Urban	
42,935	39,115	3,820	2,388	1,542	846	540	435	105	11,277	8,052	3,225	Total	Limkheda
42,935	39,115	3,820	2,388	1,542	846	540	435	105	11,277	8,052	3,225	Rural	
-	-	-	-	-	-	-	-	-	-	-	-	Urban	
44,687	35,483	9,204	9,492	4,130	5,362	638	417	221	21,508	17,002	4,506	Total	Dohad
43,627	34,741	8,886	9,179	3,893	5,286	600	387	213	14,501	10,966	3,535	Rural	
1,060	742	318	313	237	76	38	30	8	7,007	6,036	971	Urban	
-	-	-	2	1	1	32	25	7	3,801	3,423	378	Urban	Freelandgunj (CT)
329	278	51	204	178	26	3	3	-	595	496	99	Urban	Dohad (OG) - Ward No.13
513	323	190	97	52	45	2	1	1	1,159	867	292	Urban	Dohad (OG) - Ward No.14
142	80	62	10	6	4	-	-	-	1,085	915	170	Urban	Dohad (OG) - Ward No.15
76	61	15	-	-	-	1	1	-	367	335	32	Urban	Usarvan (Part) (OG) - Ward No.16
31,057	22,517	8,540	4,906	2,399	2,507	634	477	157	5,135	3,764	1,371	Total	Garbada
31,057	22,517	8,540	4,906	2,399	2,507	634	477	157	5,135	3,764	1,371	Rural	
-	-	-	-	-	-	-	-	-	-	-	-	Urban	
42,771	32,195	10,576	3,462	1,951	1,511	842	524	318	11,100	8,859	2,241	Total	Devgadbaria
42,771	32,195	10,576	3,462	1,951	1,511	842	524	318	11,100	8,859	2,241	Rural	
-	-	-	-	-	-	-	-	-	-	-	-	Urban	
37,135	24,490	12,645	3,128	1,375	1,753	361	216	145	4,958	2,772	2,186	Total	Dhanpur
37,135	24,490	12,645	3,128	1,375	1,753	361	216	145	4,958	2,772	2,186	Rural	
-	-	-	-	-	-	-	-	-	-	-	-	Urban	
													URBAN
1,302	955	347	372	287	85	627	468	159	28,303	25,107	3,196	Urban	Dohad UA
1,302	955	347	370	286	84	595	443	152	24,502	21,684	2,818	Urban	(a) Dohad (M+OG)
242	213	29	59	50	9	589	438	151	21,296	19,071	2,225	Urban	(i) Dohad (M)
984	681	303	311	236	75	5	4	1	2,839	2,278	561	Urban	(ii) Dohad (OG)
76	61	15	-	-	-	1	1	-	367	335	32	Urban	(iii) Usarvan (Part) (OG)
-	-	-	2	1	1	32	25	7	3,801	3,423	378	Urban	(b) Freelandgunj (CT)
1,725	1,184	541	661	267	394	79	60	19	4,820	4,075	745	Urban	Jhalod (M)
282	270	12	51	48	3	119	97	22	4,407	3,950	457	Urban	Devgadbaria (M)

DISTRICT PRIMARY

Location Code Number	District/ CD Block/ U.A./ City/ Town	Total/ Rural/ Urban	Marginal Workers			Industrial Category					
						Cultivators			Agricultural Labourers		
			Persons	Males	Females	Persons	Males	Females	Persons	Males	Females
1	2	3	42	43	44	45	46	47	48	49	50
18	**Dohad**	**Total**	**318,180**	**74,568**	**243,612**	**147,160**	**28,145**	**119,015**	**136,880**	**34,402**	**102,478**
		Rural	**311,885**	**72,682**	**239,203**	**145,721**	**27,955**	**117,766**	**135,082**	**34,121**	**100,961**
		Urban	**6,295**	**1,886**	**4,409**	**1,439**	**190**	**1,249**	**1,798**	**281**	**1,517**
0001	Fatepura	Total	26,012	7,352	18,660	10,513	2,553	7,960	14,710	4,508	10,202
		Rural	26,012	7,352	18,660	10,513	2,553	7,960	14,710	4,508	10,202
		Urban	-	-	-	-	-	-	-	-	-
0002	Jhalod	Total	56,983	13,751	43,232	20,607	4,140	16,467	33,942	8,697	25,245
		Rural	56,983	13,751	43,232	20,607	4,140	16,467	33,942	8,697	25,245
		Urban	-	-	-	-	-	-	-	-	-
0003	Limkheda	Total	63,562	11,207	52,355	42,339	5,806	36,533	14,944	3,661	11,283
		Rural	63,562	11,207	52,355	42,339	5,806	36,533	14,944	3,661	11,283
		Urban	-	-	-	-	-	-	-	-	-
0004	Dohad	Total	61,004	14,869	46,135	17,480	4,045	13,435	34,566	7,246	27,320
		Rural	58,648	14,324	44,324	16,908	3,967	12,941	33,383	7,108	26,275
		Urban	2,356	545	1,811	572	78	494	1,183	138	1,045
41802000	Freelandgunj (CT)	Urban	237	181	56	-	-	-	-	-	-
41803000	Dohad (OG) - Ward No.13	Urban	974	225	749	50	18	32	681	99	582
41803000	Dohad (OG) - Ward No.14	Urban	622	79	543	271	44	227	290	22	268
41803000	Dohad (OG) - Ward No.15	Urban	519	60	459	251	16	235	212	17	195
41803000	Usarvan (Part) (OG) - Ward No.16	Urban	4	-	4	-	-	-	-	-	-
0005	Garbada	Total	32,186	8,206	23,980	14,064	2,612	11,452	16,294	4,781	11,513
		Rural	32,186	8,206	23,980	14,064	2,612	11,452	16,294	4,781	11,513
		Urban	-	-	-	-	-	-	-	-	-
0006	Devgadbaria	Total	50,749	11,703	39,046	33,689	6,783	26,906	10,519	2,447	8,072
		Rural	50,749	11,703	39,046	33,689	6,783	26,906	10,519	2,447	8,072
		Urban	-	-	-	-	-	-	-	-	-
0007	Dhanpur	Total	23,745	6,139	17,606	7,601	2,094	5,507	11,290	2,919	8,371
		Rural	23,745	6,139	17,606	7,601	2,094	5,507	11,290	2,919	8,371
		Urban	-	-	-	-	-	-	-	-	-
	URBAN										
50330000	Dohad UA	Urban	3,503	1,094	2,409	668	92	576	1,198	147	1,051
50330100	(a) Dohad (M+OG)	Urban	3,266	913	2,353	668	92	576	1,198	147	1,051
50330101	(i) Dohad (M)	Urban	1,147	549	598	96	14	82	15	9	6
50330102	(ii) Dohad (OG)	Urban	2,115	364	1,751	572	78	494	1,183	138	1,045
50330103	(iii) Usarvan (Part) (OG)	Urban	4	-	4	-	-	-	-	-	-
50330200	(b) Freelandgunj (CT)	Urban	237	181	56	-	-	-	-	-	-
41801000	Jhalod (M)	Urban	1,539	424	1,115	513	71	442	322	77	245
41804000	Devgadbaria (M)	Urban	1,253	368	885	258	27	231	278	57	221

CENSUS ABSTRACT

of Marginal Workers									Total/ Rural/ Urban	District/ CD Block/ U.A./ City/ Town	Location Code Number
Household Industry Workers			Other Workers			Non-Workers					
Persons	Males	Females	Persons	Males	Females	Persons	Males	Females			
51	52	53	54	55	56	57	58	59	3	2	1
2,551	**572**	**1,979**	**31,589**	**11,449**	**20,140**	**821,843**	**398,416**	**423,427**	**Total**	**Dohad**	**18**
2,229	**515**	**1,714**	**28,853**	**10,091**	**18,762**	**714,563**	**356,994**	**357,569**	**Rural**		
322	**57**	**265**	**2,736**	**1,358**	**1,378**	**107,280**	**41,422**	**65,858**	**Urban**		
291	58	233	498	233	265	87,738	43,940	43,798	Total	Fatepura	0001
291	58	233	498	233	265	87,738	43,940	43,798	Rural		
-	-	-	-	-	-	-	-	-	Urban		
343	51	292	2,091	863	1,228	167,018	83,611	83,407	Total	Jhalod	0002
343	51	292	2,091	863	1,228	167,018	83,611	83,407	Rural		
-	-	-	-	-	-	-	-	-	Urban		
566	131	435	5,713	1,609	4,104	118,655	59,541	59,114	Total	Limkheda	0003
566	131	435	5,713	1,609	4,104	118,655	59,541	59,114	Rural		
-	-	-	-	-	-	-	-	-	Urban		
229	54	175	8,729	3,524	5,205	152,016	73,532	78,484	Total	Dohad	0004
194	46	148	8,163	3,203	4,960	129,903	64,205	65,698	Rural		
35	8	27	566	321	245	22,113	9,327	12,786	Urban		
19	7	12	218	174	44	11,997	4,691	7,306	Urban	Freelandgunj (CT)	41802000
8	-	8	235	108	127	2,741	1,218	1,523	Urban	Dohad (OG) - Ward No.13	41803000
2	-	2	59	13	46	3,038	1,449	1,589	Urban	Dohad (OG) - Ward No.14	41803000
5	1	4	51	26	25	2,590	1,191	1,399	Urban	Dohad (OG) - Ward No.15	41803000
1	-	1	3	-	3	1,747	778	969	Urban	Usarvan (Part) (OG) - Ward No.16	41803000
234	57	177	1,594	756	838	68,530	34,322	34,208	Total	Garbada	0005
234	57	177	1,594	756	838	68,530	34,322	34,208	Rural		
-	-	-	-	-	-	-	-	-	Urban		
451	122	329	6,090	2,351	3,739	80,072	39,683	40,389	Total	Devgadbaria	0006
451	122	329	6,090	2,351	3,739	80,072	39,683	40,389	Rural		
-	-	-	-	-	-	-	-	-	Urban		
150	50	100	4,704	1,076	3,628	62,647	31,692	30,955	Total	Dhanpur	0007
150	50	100	4,704	1,076	3,628	62,647	31,692	30,955	Rural		
-	-	-	-	-	-	-	-	-	Urban		
										URBAN	
174	30	144	1,463	825	638	77,919	29,731	48,188	Urban	Dohad UA	50330000
155	23	132	1,245	651	594	65,922	25,040	40,882	Urban	(a) Dohad (M+OG)	50330100
139	22	117	897	504	393	55,806	20,404	35,402	Urban	(i) Dohad (M)	50330101
15	1	14	345	147	198	8,369	3,858	4,511	Urban	(ii) Dohad (OG)	50330102
1	-	1	3	-	3	1,747	778	969	Urban	(iii) Usarvan (Part) (OG)	50330103
19	7	12	218	174	44	11,997	4,691	7,306	Urban	(b) Freelandgunj (CT)	50330200
82	6	76	622	270	352	16,271	6,667	9,604	Urban	Jhalod (M)	41801000
66	21	45	651	263	388	13,090	5,024	8,066	Urban	Devgadbaria (M)	41804000

APEENDIX TO DISTRICT PRIMARY CENSUS ABSTRACT URBAN BLOCK WISE FIGURES OF TOTAL, SCHEDULED CASTE AND SCHEDULED TRIBE POPULATION

APPENDIX TO DISTRICT PRIMARY CENSUS ABSTRACT

TOTAL, SCHEDULED CASTES AND SCHEDULED TRIBES POPULATION - URBAN BLOCK WISE

Location Code	Name of Town	Name of Ward	Boundaries of Urban Block / EB Number	Total Population	Scheduled Castes Population	Scheduled Tribes Population
1	2	3	4	5	6	7
41801000	Jhalod (M)	Ward No. 1	EB No. 1	528	-	81
41801000	Jhalod (M)	Ward No. 1	EB No. 2	472	-	42
41801000	Jhalod (M)	Ward No. 1	EB No. 3	541	-	186
41801000	Jhalod (M)	Ward No. 1	EB No. 4	394	-	167
41801000	Jhalod (M)	Ward No. 1	EB No. 5	747	-	738
41801000	Jhalod (M)	Ward No. 1	EB No. 6	722	-	707
41801000	Jhalod (M)	Ward No. 1	EB No. 7	552	-	552
41801000	Jhalod (M)	Ward No. 2	EB No. 8	549	-	17
41801000	Jhalod (M)	Ward No. 2	EB No. 9	633	-	50
41801000	Jhalod (M)	Ward No. 2	EB No. 10	584	-	456
41801000	Jhalod (M)	Ward No. 2	EB No. 11	321	-	133
41801000	Jhalod (M)	Ward No. 2	EB No. 12	546	378	11
41801000	Jhalod (M)	Ward No. 2	EB No. 13	566	58	95
41801000	Jhalod (M)	Ward No. 2	EB No. 14	669	-	375
41801000	Jhalod (M)	Ward No. 3	EB No. 15	729	-	13
41801000	Jhalod (M)	Ward No. 3	EB No. 16	955	-	-
41801000	Jhalod (M)	Ward No. 3	EB No. 17	752	4	32
41801000	Jhalod (M)	Ward No. 3	EB No. 18	597	-	72
41801000	Jhalod (M)	Ward No. 4	EB No. 19	654	5	129
41801000	Jhalod (M)	Ward No. 4	EB No. 20	721	8	62
41801000	Jhalod (M)	Ward No. 4	EB No. 21	928	5	43
41801000	Jhalod (M)	Ward No. 4	EB No. 22	952	-	72
41801000	Jhalod (M)	Ward No. 5	EB No. 23	715	28	166
41801000	Jhalod (M)	Ward No. 5	EB No. 24	1,382	452	364
41801000	Jhalod (M)	Ward No. 5	EB No. 25	1,025	24	805
41801000	Jhalod (M)	Ward No. 5	EB No. 26	152	8	21
41801000	Jhalod (M)	Ward No. 5	EB No. 27	492	-	52
41801000	Jhalod (M)	Ward No. 5	EB No. 28	411	5	5
41801000	Jhalod (M)	Ward No. 6	EB No. 29	521	-	445
41801000	Jhalod (M)	Ward No. 6	EB No. 30	818	-	805
41801000	Jhalod (M)	Ward No. 6	EB No. 31	1188	13	1040
41801000	Jhalod (M)	Ward No. 6	EB No. 32	443	-	378
41801000	Jhalod (M)	Ward No. 6	EB No. 41	472	-	251
41801000	Jhalod (M)	Ward No. 7	EB No. 33	310	4	185
41801000	Jhalod (M)	Ward No. 7	EB No. 34	461	-	456
41801000	Jhalod (M)	Ward No. 7	EB No. 35	426	-	315
41801000	Jhalod (M)	Ward No. 7	EB No. 36	364	-	364
41801000	Jhalod (M)	Ward No. 7	EB No. 37	328	-	328
41801000	Jhalod (M)	Ward No. 7	EB No. 38	584	-	584
41801000	Jhalod (M)	Ward No. 7	EB No. 39	663	-	663
41801000	Jhalod (M)	Ward No. 7	EB No. 40	228	-	228
41802000	Freelandgunj (CT)	Ward No. 1	EB No. 1	319	151	129
41802000	Freelandgunj (CT)	Ward No. 2	EB No. 2	622	300	147
41802000	Freelandgunj (CT)	Ward No. 2	EB No. 3	615	108	135
41802000	Freelandgunj (CT)	Ward No. 3	EB No. 4	416	129	126
41802000	Freelandgunj (CT)	Ward No. 3	EB No. 5	671	135	242
41802000	Freelandgunj (CT)	Ward No. 4	EB No. 6	601	21	108
41802000	Freelandgunj (CT)	Ward No. 4	EB No. 7	457	53	223
41802000	Freelandgunj (CT)	Ward No. 4	EB No. 8	532	58	107
41802000	Freelandgunj (CT)	Ward No. 4	EB No. 9	443	30	128
41802000	Freelandgunj (CT)	Ward No. 4	EB No. 10	330	25	99
41802000	Freelandgunj (CT)	Ward No. 4	EB No. 11	397	105	88
41802000	Freelandgunj (CT)	Ward No. 4	EB No. 12	306	43	182
41802000	Freelandgunj (CT)	Ward No. 4	EB No. 13	589	223	164

APPENDIX TO DISTRICT PRIMARY CENSUS ABSTRACT

TOTAL, SCHEDULED CASTES AND SCHEDULED TRIBES POPULATION - URBAN BLOCK WISE

Location Code	Name of Town	Name of Ward	Boundaries of Urban Block / EB Number	Total Population	Scheduled Castes Population	Scheduled Tribes Population
1	2	3	4	5	6	7
41802000	Freelandgunj (CT)	Ward No. 4	EB No. 14	48	-	-
41802000	Freelandgunj (CT)	Ward No. 4	EB No. 15	564	19	86
41802000	Freelandgunj (CT)	Ward No. 4	EB No. 16	598	49	25
41802000	Freelandgunj (CT)	Ward No. 4	EB No. 17	556	33	60
41802000	Freelandgunj (CT)	Ward No. 4	EB No. 18	564	34	90
41802000	Freelandgunj (CT)	Ward No. 4	EB No. 19	639	8	79
41802000	Freelandgunj (CT)	Ward No. 4	EB No. 20	624	-	92
41802000	Freelandgunj (CT)	Ward No. 4	EB No. 21	598	58	142
41802000	Freelandgunj (CT)	Ward No. 4	EB No. 22	614	47	153
41802000	Freelandgunj (CT)	Ward No. 4	EB No. 23	502	41	96
41802000	Freelandgunj (CT)	Ward No. 4	EB No. 24	516	43	203
41802000	Freelandgunj (CT)	Ward No. 4	EB No. 25	525	64	216
41802000	Freelandgunj (CT)	Ward No. 4	EB No. 26	510	59	124
41802000	Freelandgunj (CT)	Ward No. 4	EB No. 27	667	85	237
41802000	Freelandgunj (CT)	Ward No. 4	EB No. 28	517	62	127
41802000	Freelandgunj (CT)	Ward No. 4	EB No. 29	571	69	103
41802000	Freelandgunj (CT)	Ward No. 4	EB No. 30	526	35	80
41802000	Freelandgunj (CT)	Ward No. 4	EB No. 31	632	42	133
41803000	Dohad (M+OG)	Ward No. 1	EB No. 1	632	4	98
41803000	Dohad (M+OG)	Ward No. 1	EB No. 2	542	-	51
41803000	Dohad (M+OG)	Ward No. 1	EB No. 3	564	-	43
41803000	Dohad (M+OG)	Ward No. 1	EB No. 4	645	-	161
41803000	Dohad (M+OG)	Ward No. 1	EB No. 5	796	29	119
41803000	Dohad (M+OG)	Ward No. 1	EB No. 6	778	-	154
41803000	Dohad (M+OG)	Ward No. 1	EB No. 7	608	8	84
41803000	Dohad (M+OG)	Ward No. 1	EB No. 8	801	-	-
41803000	Dohad (M+OG)	Ward No. 1	EB No. 9	606	29	97
41803000	Dohad (M+OG)	Ward No. 1	EB No. 10	603	-	76
41803000	Dohad (M+OG)	Ward No. 1	EB No. 11	649	28	218
41803000	Dohad (M+OG)	Ward No. 1	EB No. 12	723	14	174
41803000	Dohad (M+OG)	Ward No. 1	EB No. 13	650	18	127
41803000	Dohad (M+OG)	Ward No. 1	EB No. 14	685	27	483
41803000	Dohad (M+OG)	Ward No. 1	EB No. 123	381	-	-
41803000	Dohad (M+OG)	Ward No. 1	EB No. 124	476	-	412
41803000	Dohad (M+OG)	Ward No. 2	EB No. 15	462	-	-
41803000	Dohad (M+OG)	Ward No. 2	EB No. 16	889	-	-
41803000	Dohad (M+OG)	Ward No. 2	EB No. 17	923	-	109
41803000	Dohad (M+OG)	Ward No. 2	EB No. 18	991	92	526
41803000	Dohad (M+OG)	Ward No. 2	EB No. 19	776	5	571
41803000	Dohad (M+OG)	Ward No. 2	EB No. 20	577	20	320
41803000	Dohad (M+OG)	Ward No. 2	EB No. 21	800	53	284
41803000	Dohad (M+OG)	Ward No. 2	EB No. 125	521	-	-
41803000	Dohad (M+OG)	Ward No. 2	EB No. 126	587	5	127
41803000	Dohad (M+OG)	Ward No. 3	EB No. 22	1,009	10	22
41803000	Dohad (M+OG)	Ward No. 3	EB No. 23	899		8
41803000	Dohad (M+OG)	Ward No. 3	EB No. 24	867	5	80
41803000	Dohad (M+OG)	Ward No. 3	EB No. 25	868	26	77
41803000	Dohad (M+OG)	Ward No. 3	EB No. 26	580	-	32
41803000	Dohad (M+OG)	Ward No. 3	EB No. 27	460	-	170
41803000	Dohad (M+OG)	Ward No. 3	EB No. 28	663	-	50
41803000	Dohad (M+OG)	Ward No. 3	EB No. 29	668	-	380
41803000	Dohad (M+OG)	Ward No. 4	EB No. 30	977	-	12
41803000	Dohad (M+OG)	Ward No. 4	EB No. 31	693	115	42
41803000	Dohad (M+OG)	Ward No. 4	EB No. 32	894	62	186

APPENDIX TO DISTRICT PRIMARY CENSUS ABSTRACT

TOTAL, SCHEDULED CASTES AND SCHEDULED TRIBES POPULATION - URBAN BLOCK WISE

Location Code	Name of Town	Name of Ward	Boundaries of Urban Block / EB Number	Total Population	Scheduled Castes Population	Scheduled Tribes Population
1	2	3	4	5	6	7
41803000	Dohad (M+OG)	Ward No. 4	EB No. 33	700	-	489
41803000	Dohad (M+OG)	Ward No. 4	EB No. 34	615	365	187
41803000	Dohad (M+OG)	Ward No. 4	EB No. 35	586	582	-
41803000	Dohad (M+OG)	Ward No. 4	EB No. 36	624	24	59
41803000	Dohad (M+OG)	Ward No. 4	EB No. 127	555	87	76
41803000	Dohad (M+OG)	Ward No. 4	EB No. 128	685	438	98
41803000	Dohad (M+OG)	Ward No. 4	EB No. 129	533	223	239
41803000	Dohad (M+OG)	Ward No. 4	EB No. 130	530	22	43
41803000	Dohad (M+OG)	Ward No. 5	EB No. 37	660	-	-
41803000	Dohad (M+OG)	Ward No. 5	EB No. 38	664	20	21
41803000	Dohad (M+OG)	Ward No. 5	EB No. 39	691	-	-
41803000	Dohad (M+OG)	Ward No. 5	EB No. 40	918	-	40
41803000	Dohad (M+OG)	Ward No. 5	EB No. 41	609	-	10
41803000	Dohad (M+OG)	Ward No. 5	EB No. 42	784	6	112
41803000	Dohad (M+OG)	Ward No. 5	EB No. 43	799	-	142
41803000	Dohad (M+OG)	Ward No. 5	EB No. 44	772	-	95
41803000	Dohad (M+OG)	Ward No. 5	EB No. 45	663	4	111
41803000	Dohad (M+OG)	Ward No. 5	EB No. 46	482	3	16
41803000	Dohad (M+OG)	Ward No. 5	EB No. 131	590	-	249
41803000	Dohad (M+OG)	Ward No. 5	EB No. 132	394	-	335
41803000	Dohad (M+OG)	Ward No. 6	EB No. 47	458	-	-
41803000	Dohad (M+OG)	Ward No. 6	EB No. 48	387	18	92
41803000	Dohad (M+OG)	Ward No. 6	EB No. 49	320	-	91
41803000	Dohad (M+OG)	Ward No. 6	EB No. 50	481	43	-
41803000	Dohad (M+OG)	Ward No. 6	EB No. 51	700	-	-
41803000	Dohad (M+OG)	Ward No. 6	EB No. 52	566	-	-
41803000	Dohad (M+OG)	Ward No. 6	EB No. 53	261	-	-
41803000	Dohad (M+OG)	Ward No. 6	EB No. 54	481	-	-
41803000	Dohad (M+OG)	Ward No. 6	EB No. 55	807	1	14
41803000	Dohad (M+OG)	Ward No. 7	EB No. 56	174	-	-
41803000	Dohad (M+OG)	Ward No. 7	EB No. 57	556	78	12
41803000	Dohad (M+OG)	Ward No. 7	EB No. 58	895	-	-
41803000	Dohad (M+OG)	Ward No. 7	EB No. 59	686	9	-
41803000	Dohad (M+OG)	Ward No. 7	EB No. 60	722	-	-
41803000	Dohad (M+OG)	Ward No. 7	EB No. 61	763	-	-
41803000	Dohad (M+OG)	Ward No. 7	EB No. 62	854	-	-
41803000	Dohad (M+OG)	Ward No. 7	EB No. 63	392	-	-
41803000	Dohad (M+OG)	Ward No. 7	EB No. 133	720	7	20
41803000	Dohad (M+OG)	Ward No. 8	EB No. 64	942	9	287
41803000	Dohad (M+OG)	Ward No. 8	EB No. 65	690	26	72
41803000	Dohad (M+OG)	Ward No. 8	EB No. 66	605	5	38
41803000	Dohad (M+OG)	Ward No. 8	EB No. 67	477	-	-
41803000	Dohad (M+OG)	Ward No. 8	EB No. 68	589	1	42
41803000	Dohad (M+OG)	Ward No. 8	EB No. 69	737	18	75
41803000	Dohad (M+OG)	Ward No. 8	EB No. 70	649	11	77
41803000	Dohad (M+OG)	Ward No. 8	EB No. 71	717	3	37
41803000	Dohad (M+OG)	Ward No. 8	EB No. 72	583	-	24
41803000	Dohad (M+OG)	Ward No. 8	EB No. 134	684	5	568
41803000	Dohad (M+OG)	Ward No. 9	EB No. 73	403	-	4
41803000	Dohad (M+OG)	Ward No. 9	EB No. 74	481	-	4
41803000	Dohad (M+OG)	Ward No. 9	EB No. 75	563	2	57
41803000	Dohad (M+OG)	Ward No. 9	EB No. 76	475	4	48
41803000	Dohad (M+OG)	Ward No. 9	EB No. 77	939	-	166
41803000	Dohad (M+OG)	Ward No. 9	EB No. 78	545	-	-

APPENDIX TO DISTRICT PRIMARY CENSUS ABSTRACT

TOTAL, SCHEDULED CASTES AND SCHEDULED TRIBES POPULATION - URBAN BLOCK WISE

Location Code	Name of Town	Name of Ward	Boundaries of Urban Block / EB Number	Total Population	Scheduled Castes Population	Scheduled Tribes Population
1	2	3	4	5	6	7
41803000	Dohad (M+OG)	Ward No. 9	EB No. 79	675	-	6
41803000	Dohad (M+OG)	Ward No. 9	EB No. 80	872	-	481
41803000	Dohad (M+OG)	Ward No. 9	EB No. 135	581	-	27
41803000	Dohad (M+OG)	Ward No. 9	EB No. 136	1,060	-	2
41803000	Dohad (M+OG)	Ward No. 10	EB No. 81	842	-	8
41803000	Dohad (M+OG)	Ward No. 10	EB No. 82	838	-	-
41803000	Dohad (M+OG)	Ward No. 10	EB No. 83	541	-	-
41803000	Dohad (M+OG)	Ward No. 10	EB No. 84	591	-	-
41803000	Dohad (M+OG)	Ward No. 10	EB No. 85	373	-	-
41803000	Dohad (M+OG)	Ward No. 10	EB No. 86	539	-	-
41803000	Dohad (M+OG)	Ward No. 10	EB No. 137	498	-	-
41803000	Dohad (M+OG)	Ward No. 10	EB No. 138	677	-	-
41803000	Dohad (M+OG)	Ward No. 11	EB No. 87	645	3	143
41803000	Dohad (M+OG)	Ward No. 11	EB No. 88	913	-	-
41803000	Dohad (M+OG)	Ward No. 11	EB No. 89	732	-	263
41803000	Dohad (M+OG)	Ward No. 11	EB No. 90	1,003	-	-
41803000	Dohad (M+OG)	Ward No. 11	EB No. 91	679	20	42
41803000	Dohad (M+OG)	Ward No. 11	EB No. 92	569	26	188
41803000	Dohad (M+OG)	Ward No. 11	EB No. 93	478	4	64
41803000	Dohad (M+OG)	Ward No. 11	EB No. 94	374	238	90
41803000	Dohad (M+OG)	Ward No. 11	EB No. 95	554	25	335
41803000	Dohad (M+OG)	Ward No. 11	EB No. 139	572	-	111
41803000	Dohad (M+OG)	Ward No. 11	EB No. 140	828	-	28
41803000	Dohad (M+OG)	Ward No. 11	EB No. 141	504	116	298
41803000	Dohad (M+OG)	Ward No. 12	EB No. 96	1,022	-	6
41803000	Dohad (M+OG)	Ward No. 12	EB No. 97	476	3	27
41803000	Dohad (M+OG)	Ward No. 12	EB No. 98	721	-	34
41803000	Dohad (M+OG)	Ward No. 12	EB No. 99	13	8	-
41803000	Dohad (M+OG)	Ward No. 12	EB No. 100	39	-	28
41803000	Dohad (M+OG)	Ward No. 12	EB No. 101	759	16	98
41803000	Dohad (M+OG)	Ward No. 12	EB No. 102	680	6	34
41803000	Dohad (M+OG)	Ward No. 12	EB No. 103	247	-	-
41803000	Dohad (M+OG)	Ward No. 12	EB No. 104	235	11	-
41803000	Dohad (M+OG)	Ward No. 12	EB No. 105	610	-	5
41803000	Dohad (M+OG)	Ward No. 13	EB No. 106	620	-	595
41803000	Dohad (M+OG)	Ward No. 13	EB No. 107	607	-	591
41803000	Dohad (M+OG)	Ward No. 13	EB No. 108	629	-	629
41803000	Dohad (M+OG)	Ward No. 13	EB No. 109	763	-	763
41803000	Dohad (M+OG)	Ward No. 13	EB No. 110	625	-	625
41803000	Dohad (M+OG)	Ward No. 13	EB No. 142	611	-	611
41803000	Dohad (M+OG)	Ward No. 13	EB No. 143	576	13	342
41803000	Dohad (M+OG)	Ward No. 13	EB No. 144	415	-	415
41803000	Dohad (M+OG)	Ward No. 14	EB No. 111	794	-	788
41803000	Dohad (M+OG)	Ward No. 14	EB No. 112	805	-	677
41803000	Dohad (M+OG)	Ward No. 14	EB No. 113	870	-	870
41803000	Dohad (M+OG)	Ward No. 14	EB No. 114	750	-	750
41803000	Dohad (M+OG)	Ward No. 14	EB No. 115	581	-	580
41803000	Dohad (M+OG)	Ward No. 14	EB No. 145	775	19	655
41803000	Dohad (M+OG)	Ward No. 14	EB No. 146	289	-	289
41803000	Dohad (M+OG)	Ward No. 14	EB No. 147	567	-	567
41803000	Dohad (M+OG)	Ward No. 15	EB No. 116	837	-	837
41803000	Dohad (M+OG)	Ward No. 15	EB No. 117	819	-	819
41803000	Dohad (M+OG)	Ward No. 15	EB No. 118	649	-	639
41803000	Dohad (M+OG)	Ward No. 15	EB No. 119	826	-	821

APPENDIX TO DISTRICT PRIMARY CENSUS ABSTRACT

TOTAL, SCHEDULED CASTES AND SCHEDULED TRIBES POPULATION - URBAN BLOCK WISE

Location Code	Name of Town	Name of Ward	Boundaries of Urban Block / EB Number	Total Population	Scheduled Castes Population	Scheduled Tribes Population
1	2	3	4	5	6	7
41803000	Dohad (M+OG)	Ward No. 15	EB No. 120	497	-	475
41803000	Dohad (M+OG)	Ward No. 15	EB No. 148	718	-	718
41803000	Dohad (M+OG)	Ward No. 16	EB No. 121	811	38	527
41803000	Dohad (M+OG)	Ward No. 16	EB No. 122	733	-	713
41803000	Dohad (M+OG)	Ward No. 16	EB No. 149	651	-	651
41804000	Devgadbaria (M)	Ward No. 1	EB No. 1	737	-	434
41804000	Devgadbaria (M)	Ward No. 1	EB No. 2	303	25	31
41804000	Devgadbaria (M)	Ward No. 1	EB No. 3	212	-	9
41804000	Devgadbaria (M)	Ward No. 1	EB No. 4	396	19	24
41804000	Devgadbaria (M)	Ward No. 1	EB No. 5	381	3	-
41804000	Devgadbaria (M)	Ward No. 1	EB No. 6	368	2	-
41804000	Devgadbaria (M)	Ward No. 2	EB No. 7	764	48	107
41804000	Devgadbaria (M)	Ward No. 2	EB No. 8	764	9	13
41804000	Devgadbaria (M)	Ward No. 2	EB No. 9	919	73	241
41804000	Devgadbaria (M)	Ward No. 2	EB No. 10	688	66	145
41804000	Devgadbaria (M)	Ward No. 2	EB No. 11	497	56	36
41804000	Devgadbaria (M)	Ward No. 3	EB No. 12	872	-	-
41804000	Devgadbaria (M)	Ward No. 3	EB No. 13	1,080	-	19
41804000	Devgadbaria (M)	Ward No. 3	EB No. 14	528	-	35
41804000	Devgadbaria (M)	Ward No. 3	EB No. 15	546	-	268
41804000	Devgadbaria (M)	Ward No. 3	EB No. 16	561	-	168
41804000	Devgadbaria (M)	Ward No. 3	EB No. 17	794	92	283
41804000	Devgadbaria (M)	Ward No. 3	EB No. 18	728	50	250
41804000	Devgadbaria (M)	Ward No. 4	EB No. 19	556	-	19
41804000	Devgadbaria (M)	Ward No. 4	EB No. 20	498	9	15
41804000	Devgadbaria (M)	Ward No. 4	EB No. 21	439	10	-
41804000	Devgadbaria (M)	Ward No. 4	EB No. 22	187	-	6
41804000	Devgadbaria (M)	Ward No. 4	EB No. 23	329	26	41
41804000	Devgadbaria (M)	Ward No. 5	EB No. 24	662	13	22
41804000	Devgadbaria (M)	Ward No. 5	EB No. 25	701	18	19
41804000	Devgadbaria (M)	Ward No. 5	EB No. 26	354	-	7
41804000	Devgadbaria (M)	Ward No. 6	EB No. 27	482	5	9
41804000	Devgadbaria (M)	Ward No. 6	EB No. 28	431	-	17
41804000	Devgadbaria (M)	Ward No. 6	EB No. 29	659	29	18
41804000	Devgadbaria (M)	Ward No. 6	EB No. 30	786	-	16
41804000	Devgadbaria (M)	Ward No. 7	EB No. 31	424	3	10
41804000	Devgadbaria (M)	Ward No. 7	EB No. 32	638	-	-
41804000	Devgadbaria (M)	Ward No. 7	EB No. 33	457	178	252
41804000	Devgadbaria (M)	Ward No. 7	EB No. 34	461	277	116

PRIMARY CENSUS ABSTRACT
FOR SCHEDULED CASTES

PRIMARY CENSUS ABSTRACT

Location Code Number	District/ CD Block/ Town	Total/ Rural/ Urban	Number of Households with at least one Scheduled Caste Member	Total population (Including Institutional and Houseless Population)			Population in the Age-Group 0-6		
				Persons	Males	Females	Persons	Males	Females
1	2	3	4	5	6	7	8	9	10
18	**Dohad**	**Total**	**5,974**	**32,884**	**16,620**	**16,264**	**6,043**	**3,053**	**2,990**
		Rural	**4,534**	**25,642**	**12,922**	**12,720**	**4,986**	**2,499**	**2,487**
		Urban	**1,440**	**7,242**	**3,698**	**3,544**	**1,057**	**554**	**503**
0001	Fatepura	Total	555	3,037	1,528	1,509	631	317	314
		Rural	555	3,037	1,528	1,509	631	317	314
		Urban	-	-	-	-	-	-	-
0002	Jhalod	Total	829	4,631	2,354	2,277	859	422	437
		Rural	829	4,631	2,354	2,277	859	422	437
		Urban	-	-	-	-	-	-	-
0003	Limkheda	Total	772	4,344	2,184	2,160	815	405	410
		Rural	772	4,344	2,184	2,160	815	405	410
		Urban	-	-	-	-	-	-	-
0004	Dohad	Total	959	5,157	2,605	2,552	858	453	405
		Rural	524	2,958	1,489	1,469	550	290	260
		Urban	435	2,199	1,116	1,083	308	163	145
41802000	Freelandgunj (CT)	Urban	418	2,129	1,077	1,052	302	161	141
41803000	Dohad (OG) - Ward No.13	Urban	4	13	4	9	2	-	2
41803000	Dohad (OG) - Ward No.14	Urban	3	19	12	7	2	1	1
41803000	Usarvan (Part) (OG) - Ward No.16	Urban	10	38	23	15	2	1	1
0005	Garbada	Total	439	2,639	1,341	1,298	532	261	271
		Rural	439	2,639	1,341	1,298	532	261	271
		Urban	-	-	-	-	-	-	-
0006	Devgadbaria	Total	1,156	6,648	3,307	3,341	1,324	662	662
		Rural	1,156	6,648	3,307	3,341	1,324	662	662
		Urban	-	-	-	-	-	-	-
0007	Dhanpur	Total	259	1,385	719	666	275	142	133
		Rural	259	1,385	719	666	275	142	133
		Urban	-	-	-	-	-	-	-
	URBAN								
41801000	Jhalod (M)	Urban	195	992	513	479	156	84	72
41802000	Freelandgunj (CT)	Urban	418	2,129	1,077	1,052	302	161	141
41803000	Dohad (M+OG)	Urban	624	3,110	1,577	1,533	454	234	220
41804000	Devgadbaria (M)	Urban	203	1,011	531	480	145	75	70

FOR SCHEDULED CASTES

Literates			Illiterates			Total Workers			Total/ Rural/ Urban	District/ CD Block/ Town
Persons	Males	Females	Persons	Males	Females	Persons	Males	Females		
11	12	13	14	15	16	17	18	19	3	2
16,561	**10,175**	**6,386**	**16,323**	**6,445**	**9,878**	**15,003**	**8,495**	**6,508**	**Total**	**Dohad**
11,745	**7,359**	**4,386**	**13,897**	**5,563**	**8,334**	**12,848**	**6,829**	**6,019**	**Rural**	
4,816	**2,816**	**2,000**	**2,426**	**882**	**1,544**	**2,155**	**1,666**	**489**	**Urban**	
1,324	808	516	1,713	720	993	1,484	783	701	Total	Fatepura
1,324	808	516	1,713	720	993	1,484	783	701	Rural	
-	-	-	-	-	-	-	-	-	Urban	
2,264	1,423	841	2,367	931	1,436	2,148	1,213	935	Total	Jhalod
2,264	1,423	841	2,367	931	1,436	2,148	1,213	935	Rural	
-	-	-	-	-	-	-	-	-	Urban	
2,110	1,278	832	2,234	906	1,328	2,109	1,108	1,001	Total	Limkheda
2,110	1,278	832	2,234	906	1,328	2,109	1,108	1,001	Rural	
-	-	-	-	-	-	-	-	-	Urban	
2,908	1,777	1,131	2,249	828	1,421	2,063	1,244	819	Total	Dohad
1,394	890	504	1,564	599	965	1,476	746	730	Rural	
1,514	887	627	685	229	456	587	498	89	Urban	
1,459	852	607	670	225	445	566	486	80	Urban	Freelandgunj (CT)
8	4	4	5	-	5	7	3	4	Urban	Dohad (OG) - Ward No.13
13	10	3	6	2	4	6	3	3	Urban	Dohad (OG) - Ward No.14
34	21	13	4	2	2	8	6	2	Urban	Usarvan (Part) (OG) - Ward No.16
1,197	788	409	1,442	553	889	1,357	745	612	Total	Garbada
1,197	788	409	1,442	553	889	1,357	745	612	Rural	
-	-	-	-	-	-	-	-	-	Urban	
2,976	1,869	1,107	3,672	1,438	2,234	3,556	1,836	1,720	Total	Devgadbaria
2,976	1,869	1,107	3,672	1,438	2,234	3,556	1,836	1,720	Rural	
-	-	-	-	-	-	-	-	-	Urban	
480	303	177	905	416	489	718	398	320	Total	Dhanpur
480	303	177	905	416	489	718	398	320	Rural	
-	-	-	-	-	-	-	-	-	Urban	
										URBAN
605	351	254	387	162	225	271	203	68	Urban	Jhalod (M)
1,459	852	607	670	225	445	566	486	80	Urban	Freelandgunj (CT)
2,107	1,207	900	1,003	370	633	981	731	250	Urban	Dohad (M+OG)
645	406	239	366	125	241	337	246	91	Urban	Devgadbaria (M)

PRIMARY CENSUS ABSTRACT

Location Code Number	District/ CD Block/ Town	Total/ Rural/ Urban	Main Workers			Industrial Category					
						Cultivators			Agricultural Labourers		
			Persons	Males	Females	Persons	Males	Females	Persons	Males	Females
1	2	3	20	21	22	23	24	25	26	27	28
18	**Dohad**	**Total**	**9,458**	**7,013**	**2,445**	**3,177**	**2,396**	**781**	**483**	**253**	**230**
		Rural	**7,529**	**5,458**	**2,071**	**3,123**	**2,343**	**780**	**482**	**253**	**229**
		Urban	**1,929**	**1,555**	**374**	**54**	**53**	**1**	**1**	**-**	**1**
0001	Fatepura	Total	1,055	683	372	426	257	169	98	42	56
		Rural	1,055	683	372	426	257	169	98	42	56
		Urban	-	-	-	-	-	-	-	-	-
0002	Jhalod	Total	1,383	1,020	363	544	416	128	64	23	41
		Rural	1,383	1,020	363	544	416	128	64	23	41
		Urban	-	-	-	-	-	-	-	-	-
0003	Limkheda	Total	1,033	909	124	465	435	30	81	64	17
		Rural	1,033	909	124	465	435	30	81	64	17
		Urban	-	-	-	-	-	-	-	-	-
0004	Dohad	Total	1,404	1,050	354	295	221	74	52	16	36
		Rural	881	598	283	295	221	74	51	16	35
		Urban	523	452	71	-	-	-	1	-	1
41802000	Freelandgunj (CT)	Urban	506	440	66	-	-	-	1	-	1
41803000	Dohad (OG) - Ward No.13	Urban	5	3	2	-	-	-	-	-	-
41803000	Dohad (OG) - Ward No.14	Urban	4	3	1	-	-	-	-	-	-
41803000	Usarvan (Part) (OG) - Ward No.16	Urban	8	6	2	-	-	-	-	-	-
0005	Garbada	Total	743	521	222	322	200	122	45	29	16
		Rural	743	521	222	322	200	122	45	29	16
		Urban	-	-	-	-	-	-	-	-	-
0006	Devgadbaria	Total	1,984	1,438	546	901	691	210	116	63	53
		Rural	1,984	1,438	546	901	691	210	116	63	53
		Urban	-	-	-	-	-	-	-	-	-
0007	Dhanpur	Total	450	289	161	170	123	47	27	16	11
		Rural	450	289	161	170	123	47	27	16	11
		Urban	-	-	-	-	-	-	-	-	-
	URBAN										
41801000	Jhalod (M)	Urban	241	190	51	-	-	-	-	-	-
41802000	Freelandgunj (CT)	Urban	506	440	66	-	-	-	1	-	1
41803000	Dohad (M+OG)	Urban	937	705	232	-	-	-	-	-	-
41804000	Devgadbaria (M)	Urban	245	220	25	54	53	1	-	-	-

FOR SCHEDULED CASTES

of Main Workers						Marginal Workers			Total/ Rural/ Urban	District/ CD Block/ Town
Household Industry Workers			Other Workers							
Persons	Males	Females	Persons	Males	Females	Persons	Males	Females		
29	30	31	32	33	34	35	36	37	3	2
2,020	**1,268**	**752**	**3,778**	**3,096**	**682**	**5,545**	**1,482**	**4,063**	**Total**	**Dohad**
1,981	**1,241**	**740**	**1,943**	**1,621**	**322**	**5,319**	**1,371**	**3,948**	**Rural**	
39	**27**	**12**	**1,835**	**1,475**	**360**	**226**	**111**	**115**	**Urban**	
328	203	125	203	181	22	429	100	329	Total	Fatepura
328	203	125	203	181	22	429	100	329	Rural	
-	-	-	-	-	-	-	-	-	Urban	
295	213	82	480	368	112	765	193	572	Total	Jhalod
295	213	82	480	368	112	765	193	572	Rural	
-	-	-	-	-	-	-	-	-	Urban	
160	123	37	327	287	40	1,076	199	877	Total	Limkheda
160	123	37	327	287	40	1,076	199	877	Rural	
-	-	-	-	-	-	-	-	-	Urban	
316	179	137	741	634	107	659	194	465	Total	Dohad
305	171	134	230	190	40	595	148	447	Rural	
11	8	3	511	444	67	64	46	18	Urban	
10	7	3	495	433	62	60	46	14	Urban	Freelandgunj (CT)
-	-	-	5	3	2	2	-	2	Urban	Dohad (OG) - Ward No.13
1	1	-	3	2	1	2	-	2	Urban	Dohad (OG) - Ward No.14
-	-	-	8	6	2	-	-	-	Urban	Usarvan (Part) (OG) - Ward No.16
212	151	61	164	141	23	614	224	390	Total	Garbada
212	151	61	164	141	23	614	224	390	Rural	
-	-	-	-	-	-	-	-	-	Urban	
498	277	221	469	407	62	1,572	398	1,174	Total	Devgadbaria
498	277	221	469	407	62	1,572	398	1,174	Rural	
-	-	-	-	-	-	-	-	-	Urban	
183	103	80	70	47	23	268	109	159	Total	Dhanpur
183	103	80	70	47	23	268	109	159	Rural	
-	-	-	-	-	-	-	-	-	Urban	
										URBAN
-	-	-	241	190	51	30	13	17	Urban	Jhalod (M)
10	7	3	495	433	62	60	46	14	Urban	Freelandgunj (CT)
29	20	9	908	685	223	44	26	18	Urban	Dohad (M+OG)
-	-	-	191	167	24	92	26	66	Urban	Devgadbaria (M)

PRIMARY CENSUS ABSTRACT

Location Code Number	District/ CD Block/ Town	Total/ Rural/ Urban	Industrial Category								
			Cultivators			Agricultural Labourers			Household Industry Workers		
			Persons	Males	Females	Persons	Males	Females	Persons	Males	Females
1	2	3	38	39	40	41	42	43	44	45	46
18	**Dohad**	**Total**	**1,939**	**408**	**1,531**	**2,074**	**590**	**1,484**	**933**	**195**	**738**
		Rural	**1,927**	**403**	**1,524**	**2,016**	**576**	**1,440**	**913**	**193**	**720**
		Urban	**12**	**5**	**7**	**58**	**14**	**44**	**20**	**2**	**18**
0001	Fatepura	Total	105	22	83	209	53	156	83	12	71
		Rural	105	22	83	209	53	156	83	12	71
		Urban	-	-	-	-	-	-	-	-	-
0002	Jhalod	Total	80	11	69	532	164	368	113	7	106
		Rural	80	11	69	532	164	368	113	7	106
		Urban	-	-	-	-	-	-	-	-	-
0003	Limkheda	Total	532	77	455	183	38	145	231	43	188
		Rural	532	77	455	183	38	145	231	43	188
		Urban	-	-	-	-	-	-	-	-	-
0004	Dohad	Total	124	45	79	352	67	285	69	12	57
		Rural	124	45	79	352	67	285	59	10	49
		Urban	-	-	-	-	-	-	10	2	8
41802000	Freelandgunj (CT)	Urban	-	-	-	-	-	-	8	2	6
41803000	Dohad (OG) - Ward No.13	Urban	-	-	-	-	-	-	-	-	-
41803000	Dohad (OG) - Ward No.14	Urban	-	-	-	-	-	-	2	-	2
41803000	Usarvan (Part) (OG) - Ward No.16	Urban	-	-	-	-	-	-	-	-	-
0005	Garbada	Total	207	62	145	273	109	164	104	36	68
		Rural	207	62	145	273	109	164	104	36	68
		Urban	-	-	-	-	-	-	-	-	-
0006	Devgadbaria	Total	829	158	671	331	94	237	256	61	195
		Rural	829	158	671	331	94	237	256	61	195
		Urban	-	-	-	-	-	-	-	-	-
0007	Dhanpur	Total	50	28	22	136	51	85	67	24	43
		Rural	50	28	22	136	51	85	67	24	43
		Urban	-	-	-	-	-	-	-	-	-
	URBAN										
41801000	Jhalod (M)	Urban	-	-	-	-	-	-	-	-	-
41802000	Freelandgunj (CT)	Urban	-	-	-	-	-	-	8	2	6
41803000	Dohad (M+OG)	Urban	-	-	-	-	-	-	11	-	11
41804000	Devgadbaria (M)	Urban	12	5	7	58	14	44	1	-	1

FOR SCHEDULED CASTES

Marginal Workers			Non-Workers			Total/ Rural/ Urban	District/ CD Block/ Town	Location Code Number
Other Workers								
Persons	Males	Females	Persons	Males	Females			
47	48	49	50	51	52	3	2	1
599	**289**	**310**	**17,881**	**8,125**	**9,756**	**Total**	**Dohad**	**18**
463	**199**	**264**	**12,794**	**6,093**	**6,701**	**Rural**		
136	**90**	**46**	**5,087**	**2,032**	**3,055**	**Urban**		
32	13	19	1,553	745	808	Total	Fatepura	0001
32	13	19	1,553	745	808	Rural		
-	-	-	-	-	-	Urban		
40	11	29	2,483	1,141	1,342	Total	Jhalod	0002
40	11	29	2,483	1,141	1,342	Rural		
-	-	-	-	-	-	Urban		
130	41	89	2,235	1,076	1,159	Total	Limkheda	0003
130	41	89	2,235	1,076	1,159	Rural		
-	-	-	-	-	-	Urban		
114	70	44	3,094	1,361	1,733	Total	Dohad	0004
60	26	34	1,482	743	739	Rural		
54	44	10	1,612	618	994	Urban		
52	44	8	1,563	591	972	Urban	Freelandgunj (CT)	41802000
2	-	2	6	1	5	Urban	Dohad (OG) - Ward No.13	41803000
-	-	-	13	9	4	Urban	Dohad (OG) - Ward No.14	41803000
-	-	-	30	17	13	Urban	Usarvan (Part) (OG) - Ward No.16	41803000
30	17	13	1,282	596	686	Total	Garbada	0005
30	17	13	1,282	596	686	Rural		
-	-	-	-	-	-	Urban		
156	85	71	3,092	1,471	1,621	Total	Devgadbaria	0006
156	85	71	3,092	1,471	1,621	Rural		
-	-	-	-	-	-	Urban		
15	6	9	667	321	346	Total	Dhanpur	0007
15	6	9	667	321	346	Rural		
-	-	-	-	-	-	Urban		
							URBAN	
30	13	17	721	310	411	Urban	Jhalod (M)	41801000
52	44	8	1,563	591	972	Urban	Freelandgunj (CT)	41802000
33	26	7	2,129	846	1,283	Urban	Dohad (M+OG)	41803000
21	7	14	674	285	389	Urban	Devgadbaria (M)	41804000

PRIMARY CENSUS ABSTRACT FOR SCHEDULED TRIBES

PRIMARY CENSUS ABSTRACT

Location Code Number	District/ CD Block/ Town	Total/ Rural/ Urban	Number of Households with at least one Scheduled Tribe Member	Total Population (Including Institutional and Houseless Population)			Population in the Age-Group 0-6		
				Persons	Males	Females	Persons	Males	Females
1	2	3	4	5	6	7	8	9	10
18	**Dohad**	**Total**	**170,381**	**1,182,509**	**593,766**	**588,743**	**257,383**	**130,463**	**126,920**
		Rural	**162,721**	**1,136,859**	**570,735**	**566,124**	**248,726**	**125,953**	**122,773**
		Urban	**7,660**	**45,650**	**23,031**	**22,619**	**8,657**	**4,510**	**4,147**
0001	Fatepura	Total	25,877	170,982	85,624	85,358	36,615	18,407	18,208
		Rural	25,877	170,982	85,624	85,358	36,615	18,407	18,208
		Urban	-	-	-	-	-	-	-
0002	Jhalod	Total	45,906	307,955	155,246	152,709	65,905	33,728	32,177
		Rural	45,906	307,955	155,246	152,709	65,905	33,728	32,177
		Urban	-	-	-	-	-	-	-
0003	Limkheda	Total	20,892	146,764	73,379	73,385	32,430	16,245	16,185
		Rural	20,892	146,764	73,379	73,385	32,430	16,245	16,185
		Urban	-	-	-	-	-	-	-
0004	Dohad	Total	35,693	261,808	131,172	130,636	59,337	29,959	29,378
		Rural	32,485	241,937	121,050	120,887	55,312	27,854	27,458
		Urban	3,208	19,871	10,122	9,749	4,025	2,105	1,920
41802000	Freelandgunj (CT)	Urban	839	3,924	2,044	1,880	576	311	265
41803000	Dohad (OG) - Ward No.13	Urban	648	4,571	2,260	2,311	1,037	549	488
41803000	Dohad (OG) - Ward No.14	Urban	809	5,176	2,634	2,542	1,143	570	573
41803000	Dohad (OG) - Ward No.15	Urban	638	4,309	2,229	2,080	959	512	447
41803000	Usarvan (Part) (OG) - Ward No.16	Urban	274	1,891	955	936	310	163	147
0005	Garbada	Total	18,224	134,378	67,439	66,939	29,417	15,016	14,401
		Rural	18,224	134,378	67,439	66,939	29,417	15,016	14,401
		Urban	-	-	-	-	-	-	-
0006	Devgadbaria	Total	6,930	45,555	23,005	22,550	9,077	4,566	4,511
		Rural	6,930	45,555	23,005	22,550	9,077	4,566	4,511
		Urban	-	-	-	-	-	-	-
0007	Dhanpur	Total	12,407	89,288	44,992	44,296	19,970	10,137	9,833
		Rural	12,407	89,288	44,992	44,296	19,970	10,137	9,833
		Urban	-	-	-	-	-	-	-
	URBAN								
41801000	Jhalod (M)	Urban	1,868	11,488	5,737	5,751	2,227	1,149	1,078
41802000	Freelandgunj (CT)	Urban	839	3,924	2,044	1,880	576	311	265
41803000	Dohad (M+OG)	Urban	4,440	27,608	13,907	13,701	5,393	2,797	2,596
41804000	Devgadbaria (M)	Urban	513	2,630	1,343	1,287	461	253	208

FOR SCHEDULED TRIBES

Literates			Illiterates			Total Workers			Total/ Rural/ Urban	District/ CD Block/ Town
Persons	Males	Females	Persons	Males	Females	Persons	Males	Females		
11	12	13	14	15	16	17	18	19	3	2
348,800	**235,132**	**113,668**	**833,709**	**358,634**	**475,075**	**597,849**	**301,888**	**295,961**	**Total**	**Dohad**
327,983	**222,296**	**105,687**	**808,876**	**348,439**	**460,437**	**581,624**	**291,445**	**290,179**	**Rural**	
20,817	**12,836**	**7,981**	**24,833**	**10,195**	**14,638**	**16,225**	**10,443**	**5,782**	**Urban**	
60,244	40,022	20,222	110,738	45,602	65,136	90,936	45,202	45,734	Total	Fatepura
60,244	40,022	20,222	110,738	45,602	65,136	90,936	45,202	45,734	Rural	
-	-	-	-	-	-	-	-	-	Urban	
98,703	64,992	33,711	209,252	90,254	118,998	155,486	78,178	77,308	Total	Jhalod
98,703	64,992	33,711	209,252	90,254	118,998	155,486	78,178	77,308	Rural	
-	-	-	-	-	-	-	-	-	Urban	
45,050	30,196	14,854	101,714	43,183	58,531	73,126	36,311	36,815	Total	Limkheda
45,050	30,196	14,854	101,714	43,183	58,531	73,126	36,311	36,815	Rural	
-	-	-	-	-	-	-	-	-	Urban	
66,013	46,591	19,422	195,795	84,581	111,214	126,779	64,941	61,838	Total	Dohad
57,886	41,268	16,618	184,051	79,782	104,269	119,444	60,339	59,105	Rural	
8,127	5,323	2,804	11,744	4,799	6,945	7,335	4,602	2,733	Urban	
2,732	1,645	1,087	1,192	399	793	950	831	119	Urban	Freelandgunj (CT)
699	488	211	3,872	1,772	2,100	1,962	1,111	851	Urban	Dohad (OG) - Ward No.13
1,928	1,336	592	3,248	1,298	1,950	2,279	1,252	1,027	Urban	Dohad (OG) - Ward No.14
1,740	1,212	528	2,569	1,017	1,552	1,737	1,046	691	Urban	Dohad (OG) - Ward No.15
1,028	642	386	863	313	550	407	362	45	Urban	Usarvan (Part) (OG) - Ward No.16
35,893	24,798	11,095	98,485	42,641	55,844	70,105	35,003	35,102	Total	Garbada
35,893	24,798	11,095	98,485	42,641	55,844	70,105	35,003	35,102	Rural	
-	-	-	-	-	-	-	-	-	Urban	
13,634	9,606	4,028	31,921	13,399	18,522	26,780	13,451	13,329	Total	Devgadbaria
13,634	9,606	4,028	31,921	13,399	18,522	26,780	13,451	13,329	Rural	
-	-	-	-	-	-	-	-	-	Urban	
16,573	11,414	5,159	72,715	33,578	39,137	45,747	22,961	22,786	Total	Dhanpur
16,573	11,414	5,159	72,715	33,578	39,137	45,747	22,961	22,786	Rural	
-	-	-	-	-	-	-	-	-	Urban	
										URBAN
5,173	3,069	2,104	6,315	2,668	3,647	4,575	2,617	1,958	Urban	Jhalod (M)
2,732	1,645	1,087	1,192	399	793	950	831	119	Urban	Freelandgunj (CT)
11,862	7,449	4,413	15,746	6,458	9,288	9,596	6,312	3,284	Urban	Dohad (M+OG)
1,050	673	377	1,580	670	910	1,104	683	421	Urban	Devgadbaria (M)

PRIMARY CENSUS ABSTRACT

Location Code Number	District/ CD Block/ Town	Total/ Rural/ Urban	Main Workers			Industrial Category					
						Cultivators			Agricultural Labourers		
			Persons	Males	Females	Persons	Males	Females	Persons	Males	Females
1	2	3	20	21	22	23	24	25	26	27	28
18	**Dohad**	**Total**	**361,435**	**245,034**	**116,401**	**278,426**	**195,455**	**82,971**	**37,097**	**16,153**	**20,944**
		Rural	**349,128**	**235,476**	**113,652**	**275,798**	**193,631**	**82,167**	**36,093**	**15,610**	**20,483**
		Urban	**12,307**	**9,558**	**2,749**	**2,628**	**1,824**	**804**	**1,004**	**543**	**461**
0001	Fatepura	Total	66,358	38,177	28,181	55,651	33,128	22,523	8,188	3,104	5,084
		Rural	66,358	38,177	28,181	55,651	33,128	22,523	8,188	3,104	5,084
		Urban	-	-	-	-	-	-	-	-	-
0002	Jhalod	Total	101,759	65,092	36,667	85,835	56,201	29,634	8,274	3,365	4,909
		Rural	101,759	65,092	36,667	85,835	56,201	29,634	8,274	3,365	4,909
		Urban	-	-	-	-	-	-	-	-	-
0003	Limkheda	Total	34,393	29,334	5,059	26,851	24,636	2,215	1,737	1,098	639
		Rural	34,393	29,334	5,059	26,851	24,636	2,215	1,737	1,098	639
		Urban	-	-	-	-	-	-	-	-	-
0004	Dohad	Total	68,761	50,816	17,945	42,602	33,850	8,752	9,318	4,064	5,254
		Rural	63,515	46,599	16,916	41,565	33,131	8,434	9,018	3,834	5,184
		Urban	5,246	4,217	1,029	1,037	719	318	300	230	70
41802000	Freelandgunj (CT)	Urban	901	797	104	-	-	-	-	-	-
41803000	Dohad (OG) - Ward No.13	Urban	1,036	889	147	328	277	51	196	172	24
41803000	Dohad (OG) - Ward No.14	Urban	1,688	1,183	505	494	304	190	97	52	45
41803000	Dohad (OG) - Ward No.15	Urban	1,218	986	232	139	77	62	7	6	1
41803000	Usarvan (Part) (OG) - Ward No.16	Urban	403	362	41	76	61	15	-	-	-
0005	Garbada	Total	39,031	27,157	11,874	30,280	21,957	8,323	4,799	2,332	2,467
		Rural	39,031	27,157	11,874	30,280	21,957	8,323	4,799	2,332	2,467
		Urban	-	-	-	-	-	-	-	-	-
0006	Devgadbaria	Total	14,983	10,432	4,551	11,062	7,970	3,092	1,836	961	875
		Rural	14,983	10,432	4,551	11,062	7,970	3,092	1,836	961	875
		Urban	-	-	-	-	-	-	-	-	-
0007	Dhanpur	Total	29,089	18,685	10,404	24,554	16,608	7,946	2,241	916	1,325
		Rural	29,089	18,685	10,404	24,554	16,608	7,946	2,241	916	1,325
		Urban	-	-	-	-	-	-	-	-	-
	URBAN										
41801000	Jhalod (M)	Urban	3,475	2,329	1,146	1,454	982	472	641	256	385
41802000	Freelandgunj (CT)	Urban	901	797	104	-	-	-	-	-	-
41803000	Dohad (M+OG)	Urban	7,240	5,824	1,416	1,076	752	324	329	254	75
41804000	Devgadbaria (M)	Urban	691	608	83	98	90	8	34	33	1

FOR SCHEDULED TRIBES

of Main Workers						Marginal Workers			Total/ Rural/ Urban	District/ CD Block/ Town
Household Industry Workers			Other Workers							
Persons	Males	Females	Persons	Males	Females	Persons	Males	Females		
29	30	31	32	33	34	35	36	37	3	2
728	**500**	**228**	**45,184**	**32,926**	**12,258**	**236,414**	**56,854**	**179,560**	**Total**	**Dohad**
691	**474**	**217**	**36,546**	**25,761**	**10,785**	**232,496**	**55,969**	**176,527**	**Rural**	
37	**26**	**11**	**8,638**	**7,165**	**1,473**	**3,918**	**885**	**3,033**	**Urban**	
107	56	51	2,412	1,889	523	24,578	7,025	17,553	Total	Fatepura
107	56	51	2,412	1,889	523	24,578	7,025	17,553	Rural	
-	-	-	-	-	-	-	-	-	Urban	
140	100	40	7,510	5,426	2,084	53,727	13,086	40,641	Total	Jhalod
140	100	40	7,510	5,426	2,084	53,727	13,086	40,641	Rural	
-	-	-	-	-	-	-	-	-	Urban	
58	49	9	5,747	3,551	2,196	38,733	6,977	31,756	Total	Limkheda
58	49	9	5,747	3,551	2,196	38,733	6,977	31,756	Rural	
-	-	-	-	-	-	-	-	-	Urban	
167	112	55	16,674	12,790	3,884	58,018	14,125	43,893	Total	Dohad
149	98	51	12,783	9,536	3,247	55,929	13,740	42,189	Rural	
18	14	4	3,891	3,254	637	2,089	385	1,704	Urban	
14	11	3	887	786	101	49	34	15	Urban	Freelandgunj (CT)
3	3	-	509	437	72	926	222	704	Urban	Dohad (OG) - Ward No.13
1	-	1	1,096	827	269	591	69	522	Urban	Dohad (OG) - Ward No.14
-	-	-	1,072	903	169	519	60	459	Urban	Dohad (OG) - Ward No.15
-	-	-	327	301	26	4	-	4	Urban	Usarvan (Part) (OG) - Ward No.16
116	86	30	3,836	2,782	1,054	31,074	7,846	23,228	Total	Garbada
116	86	30	3,836	2,782	1,054	31,074	7,846	23,228	Rural	
-	-	-	-	-	-	-	-	-	Urban	
63	44	19	2,022	1,457	565	11,797	3,019	8,778	Total	Devgadbaria
63	44	19	2,022	1,457	565	11,797	3,019	8,778	Rural	
-	-	-	-	-	-	-	-	-	Urban	
58	41	17	2,236	1,120	1,116	16,658	4,276	12,382	Total	Dhanpur
58	41	17	2,236	1,120	1,116	16,658	4,276	12,382	Rural	
-	-	-	-	-	-	-	-	-	Urban	
										URBAN
8	5	3	1,372	1,086	286	1,100	288	812	Urban	Jhalod (M)
14	11	3	887	786	101	49	34	15	Urban	Freelandgunj (CT)
14	9	5	5,821	4,809	1,012	2,356	488	1,868	Urban	Dohad (M+OG)
1	1	-	558	484	74	413	75	338	Urban	Devgadbaria (M)

PRIMARY CENSUS ABSTRACT

Location Code Number	District/ CD Block/ Town	Total/ Rural/ Urban	Industrial Category								
			Cultivators			Agricultural Labourers			Household Industry Workers		
			Persons	Males	Females	Persons	Males	Females	Persons	Males	Females
1	2	3	38	39	40	41	42	43	44	45	46
18	**Dohad**	**Total**	**95,826**	**18,672**	**77,154**	**119,607**	**30,473**	**89,134**	**459**	**135**	**324**
		Rural	**94,577**	**18,511**	**76,066**	**117,962**	**30,234**	**87,728**	**440**	**131**	**309**
		Urban	**1,249**	**161**	**1,088**	**1,645**	**239**	**1,406**	**19**	**4**	**15**
0001	Fatepura	Total	10,059	2,490	7,569	14,172	4,376	9,796	37	13	24
		Rural	10,059	2,490	7,569	14,172	4,376	9,796	37	13	24
		Urban	-	-	-	-	-	-	-	-	-
0002	Jhalod	Total	19,542	3,992	15,550	32,424	8,322	24,102	71	20	51
		Rural	19,542	3,992	15,550	32,424	8,322	24,102	71	20	51
		Urban	-	-	-	-	-	-	-	-	-
0003	Limkheda	Total	23,905	3,140	20,765	11,152	2,772	8,380	113	33	80
		Rural	23,905	3,140	20,765	11,152	2,772	8,380	113	33	80
		Urban	-	-	-	-	-	-	-	-	-
0004	Dohad	Total	16,809	3,829	12,980	32,824	6,972	25,852	107	33	74
		Rural	16,252	3,756	12,496	31,653	6,837	24,816	97	31	66
		Urban	557	73	484	1,171	135	1,036	10	2	8
41802000	Freelandgunj (CT)	Urban	-	-	-	-	-	-	2	1	1
41803000	Dohad (OG) - Ward No.13	Urban	50	18	32	676	99	577	2	-	2
41803000	Dohad (OG) - Ward No.14	Urban	256	39	217	283	19	264	-	-	-
41803000	Dohad (OG) - Ward No.15	Urban	251	16	235	212	17	195	5	1	4
41803000	Usarvan (Part) (OG) - Ward No.16	Urban	-	-	-	-	-	-	1	-	1
0005	Garbada	Total	13,700	2,527	11,173	15,961	4,657	11,304	36	6	30
		Rural	13,700	2,527	11,173	15,961	4,657	11,304	36	6	30
		Urban	-	-	-	-	-	-	-	-	-
0006	Devgadbaria	Total	6,769	1,555	5,214	3,625	916	2,709	42	15	27
		Rural	6,769	1,555	5,214	3,625	916	2,709	42	15	27
		Urban	-	-	-	-	-	-	-	-	-
0007	Dhanpur	Total	4,350	1,051	3,299	8,975	2,354	6,621	44	13	31
		Rural	4,350	1,051	3,299	8,975	2,354	6,621	44	13	31
		Urban	-	-	-	-	-	-	-	-	-
	URBAN										
41801000	Jhalod (M)	Urban	495	65	430	297	66	231	4	-	4
41802000	Freelandgunj (CT)	Urban	-	-	-	-	-	-	2	1	1
41803000	Dohad (M+OG)	Urban	650	87	563	1,181	142	1,039	13	3	10
41804000	Devgadbaria (M)	Urban	104	9	95	167	31	136	-	-	-

FOR SCHEDULED TRIBES

Marginal Workers			Non-Workers			Total/ Rural/ Urban	District/ CD Block/ Town	Location Code Number
Other Workers								
Persons	Males	Females	Persons	Males	Females			
47	48	49	50	51	52	3	2	1
20,522	**7,574**	**12,948**	**584,660**	**291,878**	**292,782**	**Total**	**Dohad**	**18**
19,517	**7,093**	**12,424**	**555,235**	**279,290**	**275,945**	**Rural**		
1,005	**481**	**524**	**29,425**	**12,588**	**16,837**	**Urban**		
310	146	164	80,046	40,422	39,624	Total	Fatepura	0001
310	146	164	80,046	40,422	39,624	Rural		
-	-	-	-	-	-	Urban		
1,690	752	938	152,469	77,068	75,401	Total	Jhalod	0002
1,690	752	938	152,469	77,068	75,401	Rural		
-	-	-	-	-	-	Urban		
3,563	1,032	2,531	73,638	37,068	36,570	Total	Limkheda	0003
3,563	1,032	2,531	73,638	37,068	36,570	Rural		
-	-	-	-	-	-	Urban		
8,278	3,291	4,987	135,029	66,231	68,798	Total	Dohad	0004
7,927	3,116	4,811	122,493	60,711	61,782	Rural		
351	175	176	12,536	5,520	7,016	Urban		
47	33	14	2,974	1,213	1,761	Urban	Freelandgunj (CT)	41802000
198	105	93	2,609	1,149	1,460	Urban	Dohad (OG) - Ward No.13	41803000
52	11	41	2,897	1,382	1,515	Urban	Dohad (OG) - Ward No.14	41803000
51	26	25	2,572	1,183	1,389	Urban	Dohad (OG) - Ward No.15	41803000
3	-	3	1,484	593	891	Urban	Usarvan (Part) (OG) - Ward No.16	41803000
1,377	656	721	64,273	32,436	31,837	Total	Garbada	0005
1,377	656	721	64,273	32,436	31,837	Rural		
-	-	-	-	-	-	Urban		
1,361	533	828	18,775	9,554	9,221	Total	Devgadbaria	0006
1,361	533	828	18,775	9,554	9,221	Rural		
-	-	-	-	-	-	Urban		
3,289	858	2,431	43,541	22,031	21,510	Total	Dhanpur	0007
3,289	858	2,431	43,541	22,031	21,510	Rural		
-	-	-	-	-	-	Urban		
							URBAN	
304	157	147	6,913	3,120	3,793	Urban	Jhalod (M)	41801000
47	33	14	2,974	1,213	1,761	Urban	Freelandgunj (CT)	41802000
512	256	256	18,012	7,595	10,417	Urban	Dohad (M+OG)	41803000
142	35	107	1,526	660	866	Urban	Devgadbaria (M)	41804000

VILLAGEWISE

PRIMARY CENSUS ABSTRACT

TALUKA / C. D. BLOCK

FATEPURA

VILLAGE PRIMARY

C. D. Block -

Location Code Number	Name of Village	Area of Village in Hectares	Number of House-holds	Total Population (Including Institutional and Houseless Population)			Population in the Age-Group 0-6		
				Persons	Males	Females	Persons	Males	Females
1	2	3	4	5	6	7	8	9	10
0001	**Fatepura (Total)**	**32,375.3**	**28,458**	**185,419**	**93,050**	**92,369**	**39,057**	**19,717**	**19,340**
0001	**Fatepura (Rural)**	**32,375.3**	**28,458**	**185,419**	**93,050**	**92,369**	**39,057**	**19,717**	**19,340**
0001	**Fatepura (Urban)**	**-**	**-**	**-**	**-**	**-**	**-**	**-**	**-**
	Fatepura (Rural)								
01261800	Gadra	743.8	260	1,841	963	878	410	219	191
01261900	Zer	301.4	125	888	421	467	202	93	109
01262000	Dungar	1,546.2	831	5,622	2,842	2,780	1,181	562	619
01262100	Navagam	315.2	241	1,545	781	764	301	158	143
01262200	Apatalai	102.1	106	657	348	309	140	77	63
01262300	Patvel	419.6	219	1,354	681	673	289	147	142
01262400	Jagola	615.2	331	2,386	1,172	1,214	602	300	302
01262500	Barsaleda	189.8	272	1,905	957	948	408	216	192
01262600	Piplara	179.3	204	1,252	636	616	233	116	117
01262700	Vadvas	386.7	450	2,986	1,564	1,422	680	365	315
01262800	Salara	1,143.9	992	6,539	3,338	3,201	1,457	745	712
01262900	Karodiya (Fatepura)	466.1	637	3,824	1,949	1,875	768	394	374
01263000	Fatepura Alias Valunda	290.7	1,010	5,597	2,880	2,717	981	516	465
01263100	Chhalor	379.2	345	2,329	1,160	1,169	489	246	243
01263200	Nava Talav	219.9	137	980	476	504	263	119	144
01263300	Vandariya (East)	252.9	227	1,528	758	770	371	189	182
01263400	Jalai	482.9	214	1,504	722	782	409	185	224
01263500	Moti Charoli	141.8	143	898	456	442	212	108	104
01263600	Nani Charoli	213.7	238	1,605	794	811	376	179	197
01263700	Dungra	236.0	162	1,178	587	591	271	141	130
01263800	Karmel	584.6	429	2,803	1,435	1,368	622	315	307
01263900	Mor Mahudi	66.5	59	313	162	151	56	23	33
01264000	Moti Shero	106.8	93	549	287	262	84	43	41
01264100	Vavdi (East)	146.2	151	955	474	481	246	123	123
01264200	Valundi	308.2	337	2,105	1,036	1,069	446	222	224
01264300	Motirel (East)	851.5	958	5,639	2,853	2,786	1,055	522	533
01264400	Limadiya	234.5	275	1,669	860	809	285	148	137
01264500	Kupda	134.4	125	832	407	425	181	90	91
01264600	Moti Nandukan	305.8	260	1,688	866	822	355	177	178
01264700	Jatanana Muvada	91.4	60	367	191	176	63	35	28
01264800	Nani Nandukan	135.3	100	558	282	276	85	42	43
01264900	Kumana Muvada	125.8	67	379	220	159	57	32	25
01265000	Ratanpur (Nes)	91.4	77	536	286	250	111	58	53
01265100	Nana Saranaiya	309.1	202	1,211	650	561	212	119	93
01265200	Bariyani Hathod	192.8	149	905	477	428	165	90	75
01265300	Kankasiya	138.5	131	650	325	325	97	46	51
01265400	Nanirel (East)	132.6	139	749	368	381	160	85	75
01265500	Vatli	645.8	606	4,033	2,017	2,016	941	457	484
01265600	Vangad	585.2	524	3,665	1,825	1,840	736	372	364
01265700	Bhichor	423.6	255	1,813	889	924	368	176	192

CENSUS ABSTRACT

Fatepura

Scheduled Castes Population			Scheduled Tribes Population			Literates			Name of Village
Persons	Males	Females	Persons	Males	Females	Persons	Males	Females	
11	12	13	14	15	16	17	18	19	2
3,037	**1,528**	**1,509**	**170,982**	**85,624**	**85,358**	**68,996**	**45,145**	**23,851**	**Fatepura (Total)**
3,037	**1,528**	**1,509**	**170,982**	**85,624**	**85,358**	**68,996**	**45,145**	**23,851**	**Fatepura (Rural)**
-	**-**	**-**	**-**	**-**	**-**	**-**	**-**	**-**	**Fatepura (Urban)**
									Fatepura (Rural)
-	-	-	1,841	963	878	719	512	207	Gadra
-	-	-	888	421	467	229	164	65	Zer
-	-	-	5,619	2,840	2,779	2,211	1,518	693	Dungar
66	32	34	1,478	748	730	649	414	235	Navagam
-	-	-	647	343	304	178	125	53	Apatalai
-	-	-	1,349	678	671	403	277	126	Patvel
-	-	-	2,386	1,172	1,214	518	373	145	Jagola
-	-	-	1,863	937	926	694	469	225	Barsaleda
12	7	5	1,240	629	611	623	405	218	Piplara
240	126	114	2,647	1,387	1,260	1,159	789	370	Vadvas
123	57	66	6,337	3,243	3,094	2,324	1,591	733	Salara
394	197	197	2,588	1,321	1,267	1,986	1,255	731	Karodiya (Fatepura)
566	288	278	1,853	944	909	3,504	2,018	1,486	Fatepura Alias Valunda
-	-	-	2,329	1,160	1,169	950	607	343	Chhalor
-	-	-	973	472	501	226	173	53	Nava Talav
-	-	-	1,528	758	770	352	274	78	Vandariya (East)
-	-	-	1,495	718	777	218	188	30	Jalai
-	-	-	898	456	442	253	175	78	Moti Charoli
-	-	-	1,601	791	810	419	303	116	Nani Charoli
-	-	-	1,178	587	591	343	225	118	Dungra
-	-	-	2,794	1,431	1,363	1,043	691	352	Karmel
-	-	-	313	162	151	160	106	54	Mor Mahudi
-	-	-	549	287	262	284	191	93	Moti Shero
-	-	-	955	474	481	442	273	169	Vavdi (East)
-	-	-	2,105	1,036	1,069	761	486	275	Valundi
10	5	5	5,589	2,827	2,762	2,554	1,656	898	Motirel (East)
20	10	10	1,646	849	797	854	547	307	Limadiya
-	-	-	832	407	425	335	224	111	Kupda
53	29	24	1,378	702	676	723	478	245	Moti Nandukan
10	7	3	273	144	129	206	124	82	Jatanana Muvada
7	2	5	408	199	209	283	186	97	Nani Nandukan
-	-	-	234	139	95	223	160	63	Kumana Muvada
-	-	-	498	267	231	286	184	102	Ratanpur (Nes)
-	-	-	1,211	650	561	672	444	228	Nana Saranaiya
-	-	-	904	477	427	520	325	195	Bariyani Hathod
-	-	-	529	262	267	381	237	144	Kankasiya
-	-	-	749	368	381	321	197	124	Nanirel (East)
153	76	77	3,834	1,917	1,917	1,422	958	464	Vatli
50	22	28	3,598	1,792	1,806	1,630	1,004	626	Vangad
-	-	-	1,741	851	890	659	451	208	Bhichor

VILLAGE PRIMARY

C. D. Block -

Location Code Number	Name of Village	Illiterates			Total Workers			Main Workers		
		Persons	Males	Females	Persons	Males	Females	Persons	Males	Females
1	2	20	21	22	23	24	25	26	27	28
0001	**Fatepura (Total)**	**116,423**	**47,905**	**68,518**	**97,681**	**49,110**	**48,571**	**71,669**	**41,758**	**29,911**
0001	**Fatepura (Rural)**	**116,423**	**47,905**	**68,518**	**97,681**	**49,110**	**48,571**	**71,669**	**41,758**	**29,911**
0001	**Fatepura (Urban)**	-	-	-	-	-	-	-	-	-
	Fatepura (Rural)									
01261800	Gadra	1,122	451	671	1,082	561	521	956	503	453
01261900	Zer	659	257	402	387	196	191	235	140	95
01262000	Dungar	3,411	1,324	2,087	3,121	1,578	1,543	2,005	1,158	847
01262100	Navagam	896	367	529	744	372	372	502	315	187
01262200	Apatalai	479	223	256	340	169	171	340	169	171
01262300	Patvel	951	404	547	721	360	361	620	315	305
01262400	Jagola	1,868	799	1,069	1,341	644	697	1,006	571	435
01262500	Barsaleda	1,211	488	723	1,086	523	563	1,014	509	505
01262600	Piplara	629	231	398	653	332	321	532	277	255
01262700	Vadvas	1,827	775	1,052	1,533	769	764	1,276	670	606
01262800	Salara	4,215	1,747	2,468	3,446	1,707	1,739	2,299	1,315	984
01262900	Karodiya (Fatepura)	1,838	694	1,144	1,775	1,060	715	991	894	97
01263000	Fatepura Alias Valunda	2,093	862	1,231	2,284	1,498	786	1,615	1,375	240
01263100	Chhalor	1,379	553	826	1,311	646	665	982	516	466
01263200	Nava Talav	754	303	451	583	283	300	364	187	177
01263300	Vandariya (East)	1,176	484	692	929	468	461	828	423	405
01263400	Jalai	1,286	534	752	863	437	426	719	363	356
01263500	Moti Charoli	645	281	364	457	231	226	457	231	226
01263600	Nani Charoli	1,186	491	695	940	459	481	394	240	154
01263700	Dungra	835	362	473	715	356	359	522	276	246
01263800	Karmel	1,760	744	1,016	1,521	782	739	906	663	243
01263900	Mor Mahudi	153	56	97	180	97	83	67	57	10
01264000	Moti Shero	265	96	169	304	151	153	93	83	10
01264100	Vavdi (East)	513	201	312	429	208	221	194	188	6
01264200	Valundi	1,344	550	794	1,199	602	597	562	428	134
01264300	Motirel (East)	3,085	1,197	1,888	2,928	1,477	1,451	1,782	1,172	610
01264400	Limadiya	815	313	502	864	431	433	446	302	144
01264500	Kupda	497	183	314	365	181	184	178	154	24
01264600	Moti Nandukan	965	388	577	859	431	428	527	330	197
01264700	Jatanana Muvada	161	67	94	183	93	90	76	69	7
01264800	Nani Nandukan	275	96	179	271	133	138	154	121	33
01264900	Kumana Muvada	156	60	96	200	101	99	193	96	97
01265000	Ratanpur (Nes)	250	102	148	233	117	116	198	111	87
01265100	Nana Saranaiya	539	206	333	576	295	281	537	272	265
01265200	Bariyani Hathod	385	152	233	403	195	208	339	183	156
01265300	Kankasiya	269	88	181	318	162	156	296	150	146
01265400	Nanirel (East)	428	171	257	428	211	217	146	123	23
01265500	Vatli	2,611	1,059	1,552	2,204	1,109	1,095	1,891	1,020	871
01265600	Vangad	2,035	821	1,214	1,915	957	958	1,393	711	682
01265700	Bhichor	1,154	438	716	959	455	504	745	397	348

CENSUS ABSTRACT

Fatepura

Industrial Category of Main Workers												Name of Village
Cultivators			Agricultural Labourers			Household Industry Workers			Other Workers			
Persons	Males	Females	Persons	Males	Females	Persons	Males	Females	Persons	Males	Females	
29	30	31	32	33	34	35	36	37	38	39	40	2
57,681	**34,377**	**23,304**	**8,537**	**3,204**	**5,333**	**807**	**561**	**246**	**4,644**	**3,616**	**1,028**	**Fatepura (Total)**
57,681	**34,377**	**23,304**	**8,537**	**3,204**	**5,333**	**807**	**561**	**246**	**4,644**	**3,616**	**1,028**	**Fatepura (Rural)**
-	-	-	-	-	-	-	-	-	-	-	-	**Fatepura (Urban)**
												Fatepura (Rural)
890	465	425	42	16	26	-	-	-	24	22	2	Gadra
128	111	17	98	22	76	-	-	-	9	7	2	Zer
1,718	998	720	211	94	117	-	-	-	76	66	10	Dungar
496	311	185	3	1	2	-	-	-	3	3	-	Navagam
334	163	171	-	-	-	-	-	-	6	6	-	Apatalai
569	294	275	41	17	24	7	3	4	3	1	2	Patvel
755	448	307	248	120	128	-	-	-	3	3	-	Jagola
429	277	152	563	213	350	-	-	-	22	19	3	Barsaleda
455	221	234	29	19	10	7	6	1	41	31	10	Piplara
968	526	442	269	112	157	8	4	4	31	28	3	Vadvas
1,935	1,095	840	285	151	134	-	-	-	79	69	10	Salara
522	482	40	26	18	8	59	43	16	384	351	33	Karodiya (Fatepura)
356	292	64	96	65	31	291	243	48	872	775	97	Fatepura Alias Valunda
955	495	460	5	3	2	-	-	-	22	18	4	Chhalor
362	185	177	-	-	-	-	-	-	2	2	-	Nava Talav
482	381	101	338	37	301	2	1	1	6	4	2	Vandariya (East)
411	234	177	306	128	178	-	-	-	2	1	1	Jalai
423	216	207	-	-	-	28	11	17	6	4	2	Moti Charoli
315	216	99	69	15	54	-	-	-	10	9	1	Nani Charoli
407	208	199	98	57	41	-	-	-	17	11	6	Dungra
740	605	135	131	28	103	3	2	1	32	28	4	Karmel
60	53	7	-	-	-	-	-	-	7	4	3	Mor Mahudi
89	79	10	2	2	-	-	-	-	2	2	-	Moti Shero
192	186	6	-	-	-	-	-	-	2	2	-	Vavdi (East)
433	330	103	54	32	22	-	-	-	75	66	9	Valundi
1,274	878	396	348	158	190	4	3	1	156	133	23	Motirel (East)
356	246	110	30	11	19	4	-	4	56	45	11	Limadiya
157	138	19	4	-	4	-	-	-	17	16	1	Kupda
465	292	173	10	3	7	-	-	-	52	35	17	Moti Nandukan
49	49	-	1	1	-	-	-	-	26	19	7	Jatanana Muvada
119	99	20	6	-	6	1	1	-	28	21	7	Nani Nandukan
70	62	8	97	13	84	-	-	-	26	21	5	Kumana Muvada
113	90	23	75	14	61	-	-	-	10	7	3	Ratanpur (Nes)
264	172	92	204	38	166	-	-	-	69	62	7	Nana Saranaiya
263	135	128	21	8	13	-	-	-	55	40	15	Bariyani Hathod
33	29	4	218	81	137	1	1	-	44	39	5	Kankasiya
118	101	17	15	12	3	-	-	-	13	10	3	Nanirel (East)
1,630	867	763	163	88	75	46	22	24	52	43	9	Vatli
1,207	596	611	107	51	56	3	-	3	76	64	12	Vangad
650	349	301	67	28	39	8	5	3	20	15	5	Bhichor

VILLAGE PRIMARY

C. D. Block -

Location Code	Name of Village	Marginal Workers			Industrial Category					
					Cultivators			Agricultural Labourers		
		Persons	Males	Females	Persons	Males	Females	Persons	Males	Females
1	2	41	42	43	44	45	46	47	48	49
0001	**Fatepura (Total)**	**26,012**	**7,352**	**18,660**	**10,513**	**2,553**	**7,960**	**14,710**	**4,508**	**10,202**
0001	**Fatepura (Rural)**	**26,012**	**7,352**	**18,660**	**10,513**	**2,553**	**7,960**	**14,710**	**4,508**	**10,202**
0001	**Fatepura (Urban)**	-	-	-	-	-	-	-	-	-
	Fatepura (Rural)									
01261800	Gadra	126	58	68	94	45	49	32	13	19
01261900	Zer	152	56	96	3	-	3	149	56	93
01262000	Dungar	1,116	420	696	288	96	192	828	324	504
01262100	Navagam	242	57	185	22	5	17	220	52	168
01262200	Apatalai	-	-	-	-	-	-	-	-	-
01262300	Patvel	101	45	56	7	5	2	94	40	54
01262400	Jagola	335	73	262	1	1	-	333	72	261
01262500	Barsaleda	72	14	58	11	3	8	61	11	50
01262600	Piplara	121	55	66	85	37	48	30	17	13
01262700	Vadvas	257	99	158	151	68	83	98	28	70
01262800	Salara	1,147	392	755	819	244	575	325	146	179
01262900	Karodiya (Fatepura)	784	166	618	185	45	140	554	99	455
01263000	Fatepura Alias Valunda	669	123	546	212	25	187	170	25	145
01263100	Chhalor	329	130	199	327	128	199	-	-	-
01263200	Nava Talav	219	96	123	2	2	-	213	93	120
01263300	Vandariya (East)	101	45	56	57	27	30	44	18	26
01263400	Jalai	144	74	70	108	57	51	32	15	17
01263500	Moti Charoli	-	-	-	-	-	-	-	-	-
01263600	Nani Charoli	546	219	327	7	3	4	536	216	320
01263700	Dungra	193	80	113	118	46	72	75	34	41
01263800	Karmel	615	119	496	313	72	241	302	47	255
01263900	Mor Mahudi	113	40	73	50	2	48	63	38	25
01264000	Moti Shero	211	68	143	70	1	69	140	66	74
01264100	Vavdi (East)	235	20	215	206	8	198	-	-	-
01264200	Valundi	637	174	463	183	38	145	450	133	317
01264300	Motirel (East)	1,146	305	841	232	48	184	908	255	653
01264400	Limadiya	418	129	289	64	10	54	353	118	235
01264500	Kupda	187	27	160	-	-	-	187	27	160
01264600	Moti Nandukan	332	101	231	176	58	118	149	39	110
01264700	Jatanana Muvada	107	24	83	-	-	-	107	24	83
01264800	Nani Nandukan	117	12	105	1	-	1	111	9	102
01264900	Kumana Muvada	7	5	2	2	2	-	5	3	2
01265000	Ratanpur (Nes)	35	6	29	-	-	-	35	6	29
01265100	Nana Saranaiya	39	23	16	2	1	1	35	21	14
01265200	Bariyani Hathod	64	12	52	35	6	29	29	6	23
01265300	Kankasiya	22	12	10	3	3	-	18	9	9
01265400	Nanirel (East)	282	88	194	193	54	139	81	31	50
01265500	Vatli	313	89	224	233	61	172	76	27	49
01265600	Vangad	522	246	276	360	163	197	137	68	69
01265700	Bhichor	214	58	156	3	-	3	204	56	148

CENSUS ABSTRACT

Fatepura

of Marginal Workers						Non-Workers			Name of Village	Location Code Number
Household Industry Workers			Other Workers							
Persons	Males	Females	Persons	Males	Females	Persons	Males	Females		
50	51	52	53	54	55	56	57	58	2	1
291	**58**	**233**	**498**	**233**	**265**	**87,738**	**43,940**	**43,798**	**Fatepura (Total)**	**0001**
291	**58**	**233**	**498**	**233**	**265**	**87,738**	**43,940**	**43,798**	**Fatepura (Rural)**	**0001**
-	-	-	-	-	-	-	-	-	**Fatepura (Urban)**	**0001**
									Fatepura (Rural)	
-	-	-	-	-	-	759	402	357	Gadra	01261800
-	-	-	-	-	-	501	225	276	Zer	01261900
-	-	-	-	-	-	2,501	1,264	1,237	Dungar	01262000
-	-	-	-	-	-	801	409	392	Navagam	01262100
-	-	-	-	-	-	317	179	138	Apatalai	01262200
-	-	-	-	-	-	633	321	312	Patvel	01262300
1	-	1	-	-	-	1,045	528	517	Jagola	01262400
-	-	-	-	-	-	819	434	385	Barsaleda	01262500
2	-	2	4	1	3	599	304	295	Piplara	01262600
2	1	1	6	2	4	1,453	795	658	Vadvas	01262700
1	1	-	2	1	1	3,093	1,631	1,462	Salara	01262800
17	3	14	28	19	9	2,049	889	1,160	Karodiya (Fatepura)	01262900
177	30	147	110	43	67	3,313	1,382	1,931	Fatepura Alias Valunda	01263000
-	-	-	2	2	-	1,018	514	504	Chhalor	01263100
4	1	3	-	-	-	397	193	204	Nava Talav	01263200
-	-	-	-	-	-	599	290	309	Vandariya (East)	01263300
4	2	2	-	-	-	641	285	356	Jalai	01263400
-	-	-	-	-	-	441	225	216	Moti Charoli	01263500
1	-	1	2	-	2	665	335	330	Nani Charoli	01263600
-	-	-	-	-	-	463	231	232	Dungra	01263700
-	-	-	-	-	-	1,282	653	629	Karmel	01263800
-	-	-	-	-	-	133	65	68	Mor Mahudi	01263900
1	1	-	-	-	-	245	136	109	Moti Shero	01264000
1	-	1	28	12	16	526	266	260	Vavdi (East)	01264100
1	-	1	3	3	-	906	434	472	Valundi	01264200
2	1	1	4	1	3	2,711	1,376	1,335	Motirel (East)	01264300
-	-	-	1	1	-	805	429	376	Limadiya	01264400
-	-	-	-	-	-	467	226	241	Kupda	01264500
1	-	1	6	4	2	829	435	394	Moti Nandukan	01264600
-	-	-	-	-	-	184	98	86	Jatanana Muvada	01264700
3	1	2	2	2	-	287	149	138	Nani Nandukan	01264800
-	-	-	-	-	-	179	119	60	Kumana Muvada	01264900
-	-	-	-	-	-	303	169	134	Ratanpur (Nes)	01265000
-	-	-	2	1	1	635	355	280	Nana Saranaiya	01265100
-	-	-	-	-	-	502	282	220	Bariyani Hathod	01265200
-	-	-	1	-	1	332	163	169	Kankasiya	01265300
-	-	-	8	3	5	321	157	164	Nanirel (East)	01265400
-	-	-	4	1	3	1,829	908	921	Vatli	01265500
9	2	7	16	13	3	1,750	868	882	Vangad	01265600
7	2	5	-	-	-	854	434	420	Bhichor	01265700

Location Code Number	Name of Village	Area of Village in Hectares	Number of House-holds	Total Population (Including Institutional and Houseless Population)			Population in the Age-Group 0-6		
				Persons	Males	Females	Persons	Males	Females
1	2	3	4	5	6	7	8	9	10
01265800	Ghughas	990.3	873	5,806	2,917	2,889	1,328	671	657
01265900	Inta	483.7	374	2,612	1,305	1,307	576	281	295
01266000	Dungrana Pani	170.0	116	830	415	415	209	103	106
01266100	Dhadhela	461.7	286	1,984	981	1,003	553	260	293
01266200	Fategadhi	157.0	138	714	347	367	177	82	95
01266300	Madhva	492.0	432	2,988	1,478	1,510	712	362	350
01266400	Vaghvadla	139.2	91	588	296	292	118	55	63
01266500	Pipliya	145.8	108	724	358	366	177	79	98
01266600	Bhat Muvadi	62.7	99	518	273	245	88	50	38
01266700	Bavani Hathod	136.0	75	361	169	192	55	35	20
01266800	Balaiya	209.8	236	1,336	689	647	234	121	113
01266900	Gava Dungra	329.6	259	1,603	849	754	284	168	116
01267000	Chikhali	221.5	199	1,237	628	609	239	132	107
01267100	Sarsawa (East)	367.8	223	1,507	767	740	313	155	158
01267200	Nindka (East)	910.6	857	5,693	2,857	2,836	1,230	619	611
01267300	Tadhigoli	219.7	116	733	385	348	170	87	83
01267400	Vansiya Kui	418.5	351	2,455	1,209	1,246	523	255	268
01267500	Patisara	276.0	179	1,155	565	590	237	109	128
01267600	Bhitodi	154.1	100	711	373	338	171	99	72
01267700	Nani Bara	135.2	19	152	83	69	25	14	11
01267800	Moti Bara	213.8	62	417	211	206	91	45	46
01267900	Moti Dhadheli	656.1	403	2,675	1,330	1,345	600	288	312
01268000	Nani Dhadheli	243.5	235	1,546	791	755	312	167	145
01268100	Dablara	208.0	256	1,731	871	860	352	167	185
01268200	Mota Natava	699.0	720	4,734	2,328	2,406	993	502	491
01268300	Aspur	183.6	215	1,357	678	679	281	147	134
01268400	Rupakheda	268.7	296	1,864	938	926	432	205	227
01268500	Nes Damorni	39.0	55	310	153	157	51	27	24
01268600	Padaliya	108.8	140	773	377	396	144	69	75
01268700	Khakhariya	46.4	64	424	222	202	83	47	36
01268800	Bachkariya (East)	108.7	134	841	421	420	207	116	91
01268900	Raval Na Varuna	186.1	262	1,637	801	836	424	218	206
01269000	Ghani Khunt	196.2	142	1,075	551	524	245	127	118
01269100	Mota Borida	85.2	89	599	283	316	122	54	68
01269200	Manawala Borida	51.4	68	355	183	172	85	49	36
01269300	Nana Borida	143.5	164	1,125	542	583	238	113	125
01269400	Kaliya (Lakhanpur)	285.1	296	1,824	946	878	372	196	176
01269500	Ghanta Vadiya (East)	125.9	62	365	184	181	71	36	35
01269600	Lakhanpur	692.7	507	3,432	1,697	1,735	664	332	332
01269700	Hadmat	313.8	368	2,363	1,168	1,195	517	272	245
01269800	Makwana Na Varuna	152.7	165	1,229	641	588	243	128	115
01269900	Sukhsar	258.8	602	3,550	1,810	1,740	653	356	297
01270000	Bhojela	518.6	612	3,897	1,965	1,932	732	381	351
01270100	Hindoliya	539.1	438	2,896	1,440	1,456	556	281	275

CENSUS ABSTRACT

Fatepura

Scheduled Castes Population			Scheduled Tribes Population			Literates			Name of Village
Persons	Males	Females	Persons	Males	Females	Persons	Males	Females	
11	12	13	14	15	16	17	18	19	2
7	3	4	5,754	2,897	2,857	1,303	971	332	Ghughas
-	-	-	2,603	1,299	1,304	660	469	191	Inta
-	-	-	830	415	415	157	120	37	Dungrana Pani
-	-	-	1,978	978	1,000	522	374	148	Dhadhela
-	-	-	714	347	367	225	160	65	Fategadhi
90	37	53	2,897	1,440	1,457	1,096	725	371	Madhva
16	8	8	572	288	284	253	171	82	Vaghvadla
-	-	-	724	358	366	281	194	87	Pipliya
-	-	-	464	243	221	281	178	103	Bhat Muvadi
-	-	-	283	129	154	189	95	94	Bavani Hathod
85	42	43	648	347	301	817	491	326	Balaiya
31	15	16	1,332	702	630	832	541	291	Gava Dungra
-	-	-	954	485	469	616	363	253	Chikhali
13	8	5	1,430	730	700	682	455	227	Sarsawa (East)
6	4	2	5,598	2,806	2,792	2,088	1,376	712	Nindka (East)
-	-	-	733	385	348	216	152	64	Tadhigoli
-	-	-	2,455	1,209	1,246	677	446	231	Vansiya Kui
-	-	-	1,154	564	590	413	260	153	Patisara
-	-	-	711	373	338	174	115	59	Bhitodi
-	-	-	150	82	68	33	26	7	Nani Bara
-	-	-	378	190	188	104	67	37	Moti Bara
-	-	-	2,670	1,328	1,342	627	450	177	Moti Dhadheli
66	34	32	1,477	755	722	390	278	112	Nani Dhadheli
-	-	-	1,731	871	860	507	350	157	Dablara
12	7	5	4,686	2,303	2,383	1,678	1,089	589	Mota Natava
-	-	-	1,357	678	679	608	396	212	Aspur
7	3	4	1,568	779	789	669	438	231	Rupakheda
-	-	-	310	153	157	182	106	76	Nes Damorni
18	8	10	521	242	279	417	245	172	Padaliya
-	-	-	424	222	202	190	121	69	Khakhariya
-	-	-	841	421	420	252	166	86	Bachkariya (East)
3	2	1	1,583	781	802	442	288	154	Raval Na Varuna
-	-	-	1,051	538	513	341	215	126	Ghani Khunt
-	-	-	599	283	316	249	170	79	Mota Borida
-	-	-	355	183	172	101	75	26	Manawala Borida
-	-	-	1,125	542	583	254	179	75	Nana Borida
13	5	8	1,792	931	861	579	399	180	Kaliya (Lakhanpur)
-	-	-	365	184	181	89	64	25	Ghanta Vadiya (East)
19	11	8	3,412	1,685	1,727	998	681	317	Lakhanpur
26	14	12	1,513	730	783	854	554	300	Hadmat
-	-	-	1,210	631	579	503	307	196	Makwana Na Varuna
171	98	73	1,527	740	787	1,985	1,161	824	Sukhsar
61	29	32	3,738	1,882	1,856	1,733	1,090	643	Bhojela
22	13	9	2,829	1,407	1,422	1,313	816	497	Hindoliya

VILLAGE PRIMARY

C. D. Block -

Location Code Number	Name of Village	Illiterates			Total Workers			Main Workers		
		Persons	Males	Females	Persons	Males	Females	Persons	Males	Females
1	2	20	21	22	23	24	25	26	27	28
01265800	Ghughas	4,503	1,946	2,557	3,123	1,553	1,570	2,494	1,394	1,100
01265900	Inta	1,952	836	1,116	1,400	697	703	1,371	692	679
01266000	Dungrana Pani	673	295	378	422	212	210	412	208	204
01266100	Dhadhela	1,462	607	855	973	474	499	577	365	212
01266200	Fategadhi	489	187	302	368	186	182	367	185	182
01266300	Madhva	1,892	753	1,139	1,596	763	833	692	530	162
01266400	Vaghvadla	335	125	210	309	160	149	275	143	132
01266500	Pipliya	443	164	279	524	280	244	385	197	188
01266600	Bhat Muvadi	237	95	142	262	138	124	225	131	94
01266700	Bavani Hathod	172	74	98	172	86	86	81	68	13
01266800	Balaiya	519	198	321	634	322	312	488	280	208
01266900	Gava Dungra	771	308	463	897	444	453	576	377	199
01267000	Chikhali	621	265	356	674	343	331	465	294	171
01267100	Sarsawa (East)	825	312	513	787	400	387	578	308	270
01267200	Nindka (East)	3,605	1,481	2,124	2,904	1,455	1,449	2,046	1,228	818
01267300	Tadhigoli	517	233	284	420	214	206	235	122	113
01267400	Vansiya Kui	1,778	763	1,015	1,310	644	666	1,301	641	660
01267500	Patisara	742	305	437	601	304	297	597	300	297
01267600	Bhitodi	537	258	279	320	167	153	118	111	7
01267700	Nani Bara	119	57	62	88	48	40	88	48	40
01267800	Moti Bara	313	144	169	221	118	103	221	118	103
01267900	Moti Dhadheli	2,048	880	1,168	1,366	685	681	1,101	589	512
01268000	Nani Dhadheli	1,156	513	643	788	395	393	656	354	302
01268100	Dablara	1,224	521	703	839	416	423	767	399	368
01268200	Mota Natava	3,056	1,239	1,817	2,493	1,179	1,314	2,223	1,084	1,139
01268300	Aspur	749	282	467	751	358	393	543	280	263
01268400	Rupakheda	1,195	500	695	998	503	495	887	467	420
01268500	Nes Damorni	128	47	81	157	80	77	131	66	65
01268600	Padaliya	356	132	224	411	207	204	388	201	187
01268700	Khakhariya	234	101	133	223	113	110	204	111	93
01268800	Bachkariya (East)	589	255	334	515	255	260	258	207	51
01268900	Raval Na Varuna	1,195	513	682	929	450	479	670	413	257
01269000	Ghani Khunt	734	336	398	630	327	303	630	327	303
01269100	Mota Borida	350	113	237	320	152	168	237	133	104
01269200	Manawala Borida	254	108	146	190	95	95	85	66	19
01269300	Nana Borida	871	363	508	643	311	332	367	182	185
01269400	Kaliya (Lakhanpur)	1,245	547	698	1,089	566	523	650	333	317
01269500	Ghanta Vadiya (East)	276	120	156	211	108	103	182	92	90
01269600	Lakhanpur	2,434	1,016	1,418	1,900	947	953	1,572	846	726
01269700	Hadmat	1,509	614	895	1,320	640	680	1,141	580	561
01269800	Makwana Na Varuna	726	334	392	439	246	193	302	221	81
01269900	Sukhsar	1,565	649	916	1,611	853	758	1,538	837	701
01270000	Bhojela	2,164	875	1,289	1,993	979	1,014	1,993	979	1,014
01270100	Hindoliya	1,583	624	959	1,548	748	800	947	632	315

CENSUS ABSTRACT

Fatepura

Industrial Category of Main Workers												Name of Village
Cultivators			Agricultural Labourers			Household Industry Workers			Other Workers			
Persons	Males	Females	Persons	Males	Females	Persons	Males	Females	Persons	Males	Females	
29	30	31	32	33	34	35	36	37	38	39	40	2
2,155	1,274	881	314	103	211	5	2	3	20	15	5	Ghughas
1,358	681	677	2	1	1	2	1	1	9	9	-	Inta
408	204	204	-	-	-	-	-	-	4	4	-	Dungrana Pani
543	340	203	1	1	-	-	-	-	33	24	9	Dhadhela
363	183	180	-	-	-	-	-	-	4	2	2	Fategadhi
600	505	95	71	8	63	6	4	2	15	13	2	Madhva
265	134	131	2	2	-	-	-	-	8	7	1	Vaghvadla
380	193	187	-	-	-	-	-	-	5	4	1	Pipliya
179	96	83	3	2	1	7	5	2	36	28	8	Bhat Muvadi
64	54	10	1	1	-	-	-	-	16	13	3	Bavani Hathod
170	133	37	181	37	144	38	35	3	99	75	24	Balaiya
347	319	28	167	10	157	-	-	-	62	48	14	Gava Dungra
441	277	164	3	2	1	-	-	-	21	15	6	Chikhali
314	207	107	238	84	154	2	1	1	24	16	8	Sarsawa (East)
1,637	1,038	599	317	110	207	-	-	-	92	80	12	Nindka (East)
233	120	113	-	-	-	-	-	-	2	2	-	Tadhigoli
1,185	608	577	98	23	75	8	1	7	10	9	1	Vansiya Kui
590	294	296	1	1	-	-	-	-	6	5	1	Patisara
101	98	3	2	1	1	6	5	1	9	7	2	Bhitodi
87	48	39	-	-	-	-	-	-	1	-	1	Nani Bara
219	117	102	-	-	-	-	-	-	2	1	1	Moti Bara
992	544	448	90	31	59	-	-	-	19	14	5	Moti Dhadheli
645	348	297	1	1	-	-	-	-	10	5	5	Nani Dhadheli
568	315	253	193	80	113	-	-	-	6	4	2	Dablara
2,002	968	1,034	155	68	87	-	-	-	66	48	18	Mota Natava
493	256	237	30	9	21	1	1	-	19	14	5	Aspur
641	338	303	217	106	111	-	-	-	29	23	6	Rupakheda
122	59	63	-	-	-	-	-	-	9	7	2	Nes Damorni
180	96	84	100	40	60	70	36	34	38	29	9	Padaliya
94	54	40	106	55	51	1	1	-	3	1	2	Khakhariya
229	196	33	26	10	16	-	-	-	3	1	2	Bachkariya (East)
306	287	19	349	115	234	-	-	-	15	11	4	Raval Na Varuna
629	326	303	-	-	-	-	-	-	1	1	-	Ghani Khunt
217	125	92	7	4	3	-	-	-	13	4	9	Mota Borida
75	56	19	2	2	-	-	-	-	8	8	-	Manawala Borida
351	172	179	12	7	5	-	-	-	4	3	1	Nana Borida
598	300	298	15	8	7	-	-	-	37	25	12	Kaliya (Lakhanpur)
181	92	89	1	-	1	-	-	-	-	-	-	Ghanta Vadiya (East)
1,421	759	662	102	57	45	5	4	1	44	26	18	Lakhanpur
1,053	539	514	37	8	29	2	2	-	49	31	18	Hadmat
172	162	10	88	33	55	-	-	-	42	26	16	Makwana Na Varuna
672	352	320	35	10	25	11	5	6	820	470	350	Sukhsar
1,911	925	986	-	-	-	18	10	8	64	44	20	Bhojela
757	495	262	127	87	40	1	1	-	62	49	13	Hindoliya

VILLAGE PRIMARY

C. D. Block -

Location Code Number	Name of Village	Marginal Workers			Industrial Category					
					Cultivators			Agricultural Labourers		
		Persons	Males	Females	Persons	Males	Females	Persons	Males	Females
1	2	41	42	43	44	45	46	47	48	49
01265800	Ghughas	629	159	470	177	60	117	450	99	351
01265900	Inta	29	5	24	27	5	22	2	-	2
01266000	Dungrana Pani	10	4	6	2	-	2	8	4	4
01266100	Dhadhela	396	109	287	280	49	231	114	60	54
01266200	Fategadhi	1	1	-	-	-	-	-	-	-
01266300	Madhva	904	233	671	6	1	5	892	230	662
01266400	Vaghvadla	34	17	17	-	-	-	19	12	7
01266500	Pipliya	139	83	56	138	83	55	1	-	1
01266600	Bhat Muvadi	37	7	30	28	7	21	9	-	9
01266700	Bavani Hathod	91	18	73	-	-	-	88	17	71
01266800	Balaiya	146	42	104	45	4	41	54	27	27
01266900	Gava Dungra	321	67	254	268	57	211	53	10	43
01267000	Chikhali	209	49	160	48	21	27	151	18	133
01267100	Sarsawa (East)	209	92	117	8	5	3	183	85	98
01267200	Nindka (East)	858	227	631	360	58	302	496	169	327
01267300	Tadhigoli	185	92	93	185	92	93	-	-	-
01267400	Vansiya Kui	9	3	6	3	2	1	4	-	4
01267500	Patisara	4	4	-	-	-	-	4	4	-
01267600	Bhitodi	202	56	146	193	51	142	8	4	4
01267700	Nani Bara	-	-	-	-	-	-	-	-	-
01267800	Moti Bara	-	-	-	-	-	-	-	-	-
01267900	Moti Dhadheli	265	96	169	46	11	35	219	85	134
01268000	Nani Dhadheli	132	41	91	52	3	49	80	38	42
01268100	Dablara	72	17	55	52	15	37	20	2	18
01268200	Mota Natava	270	95	175	191	61	130	78	33	45
01268300	Aspur	208	78	130	40	16	24	167	62	105
01268400	Rupakheda	111	36	75	94	28	66	17	8	9
01268500	Nes Damorni	26	14	12	12	6	6	14	8	6
01268600	Padaliya	23	6	17	9	3	6	13	3	10
01268700	Khakhariya	19	2	17	2	-	2	13	1	12
01268800	Bachkariya (East)	257	48	209	54	3	51	203	45	158
01268900	Raval Na Varuna	259	37	222	106	2	104	146	33	113
01269000	Ghani Khunt	-	-	-	-	-	-	-	-	-
01269100	Mota Borida	83	19	64	75	17	58	2	-	2
01269200	Manawala Borida	105	29	76	2	-	2	101	27	74
01269300	Nana Borida	276	129	147	14	4	10	262	125	137
01269400	Kaliya (Lakhanpur)	439	233	206	24	12	12	414	220	194
01269500	Ghanta Vadiya (East)	29	16	13	28	16	12	1	-	1
01269600	Lakhanpur	328	101	227	280	83	197	35	11	24
01269700	Hadmat	179	60	119	89	29	60	89	30	59
01269800	Makwana Na Varuna	137	25	112	10	3	7	122	17	105
01269900	Sukhsar	73	16	57	45	10	35	5	1	4
01270000	Bhojela	-	-	-	-	-	-	-	-	-
01270100	Hindoliya	601	116	485	316	71	245	282	43	239

CENSUS ABSTRACT

Fatepura

of Marginal Workers						Non-Workers			Name of Village	Location Code Number
Household Industry Workers			Other Workers							
Persons	Males	Females	Persons	Males	Females	Persons	Males	Females		
50	51	52	53	54	55	56	57	58	2	1
-	-	-	2	-	2	2,683	1,364	1,319	Ghughas	01265800
-	-	-	-	-	-	1,212	608	604	Inta	01265900
-	-	-	-	-	-	408	203	205	Dungrana Pani	01266000
1	-	1	1	-	1	1,011	507	504	Dhadhela	01266100
-	-	-	1	1	-	346	161	185	Fategadhi	01266200
5	1	4	1	1	-	1,392	715	677	Madhva	01266300
-	-	-	15	5	10	279	136	143	Vaghvadla	01266400
-	-	-	-	-	-	200	78	122	Pipliya	01266500
-	-	-	-	-	-	256	135	121	Bhat Muvadi	01266600
-	-	-	3	1	2	189	83	106	Bavani Hathod	01266700
31	5	26	16	6	10	702	367	335	Balaiya	01266800
-	-	-	-	-	-	706	405	301	Gava Dungra	01266900
-	-	-	10	10	-	563	285	278	Chikhali	01267000
1	-	1	17	2	15	720	367	353	Sarsawa (East)	01267100
-	-	-	2	-	2	2,789	1,402	1,387	Nindka (East)	01267200
-	-	-	-	-	-	313	171	142	Tadhigoli	01267300
2	1	1	-	-	-	1,145	565	580	Vansiya Kui	01267400
-	-	-	-	-	-	554	261	293	Patisara	01267500
-	-	-	1	1	-	391	206	185	Bhitodi	01267600
-	-	-	-	-	-	64	35	29	Nani Bara	01267700
-	-	-	-	-	-	196	93	103	Moti Bara	01267800
-	-	-	-	-	-	1,309	645	664	Moti Dhadheli	01267900
-	-	-	-	-	-	758	396	362	Nani Dhadheli	01268000
-	-	-	-	-	-	892	455	437	Dablara	01268100
-	-	-	1	1	-	2,241	1,149	1,092	Mota Natava	01268200
-	-	-	1	-	1	606	320	286	Aspur	01268300
-	-	-	-	-	-	866	435	431	Rupakheda	01268400
-	-	-	-	-	-	153	73	80	Nes Damorni	01268500
-	-	-	1	-	1	362	170	192	Padaliya	01268600
1	1	-	3	-	3	201	109	92	Khakhariya	01268700
-	-	-	-	-	-	326	166	160	Bachkariya (East)	01268800
4	1	3	3	1	2	708	351	357	Raval Na Varuna	01268900
-	-	-	-	-	-	445	224	221	Ghani Khunt	01269000
-	-	-	6	2	4	279	131	148	Mota Borida	01269100
-	-	-	2	2	-	165	88	77	Manawala Borida	01269200
-	-	-	-	-	-	482	231	251	Nana Borida	01269300
-	-	-	1	1	-	735	380	355	Kaliya (Lakhanpur)	01269400
-	-	-	-	-	-	154	76	78	Ghanta Vadiya (East)	01269500
1	1	-	12	6	6	1,532	750	782	Lakhanpur	01269600
1	1	-	-	-	-	1,043	528	515	Hadmat	01269700
1	1	-	4	4	-	790	395	395	Makwana Na Varuna	01269800
-	-	-	23	5	18	1,939	957	982	Sukhsar	01269900
-	-	-	-	-	-	1,904	986	918	Bhojela	01270000
2	1	1	1	1	-	1,348	692	656	Hindoliya	01270100

VILLAGE PRIMARY

C. D. Block -

Location Code Number	Name of Village	Area of Village in Hectares	Number of House-holds	Total Population (Including Institutional and Houseless Population)			Population in the Age-Group 0-6		
				Persons	Males	Females	Persons	Males	Females
1	2	3	4	5	6	7	8	9	10
01270200	Pati	157.9	167	1,161	560	601	210	92	118
01270300	Hafwa	468.0	582	3,728	1,861	1,867	750	380	370
01270400	Vankaner	233.9	221	1,477	722	755	347	171	176
01270500	Khatarpur Na Muvada	160.4	234	1,587	758	829	349	163	186
01270600	Jhab (East)	168.3	148	1,061	525	536	179	92	87
01270700	Kundla	348.1	247	1,813	916	897	389	203	186
01270800	Patadiya	157.6	198	1,284	634	650	284	135	149
01270900	Hingla	221.7	262	1,740	851	889	331	168	163
01271000	Kanthagar	609.9	595	3,869	1,870	1,999	800	393	407
01271100	Sagdapada	868.5	749	5,118	2,545	2,573	1,097	555	542
01271200	Margala	1,150.4	984	6,909	3,394	3,515	1,489	742	747
01271300	Javesi	788.9	444	3,109	1,544	1,565	577	313	264

CENSUS ABSTRACT

Fatepura

Scheduled Castes Population			Scheduled Tribes Population			Literates			Name of Village
Persons	Males	Females	Persons	Males	Females	Persons	Males	Females	
11	12	13	14	15	16	17	18	19	2
-	-	-	1,160	559	601	518	329	189	Pati
443	215	228	2,668	1,339	1,329	1,527	985	542	Hafwa
43	26	17	1,434	696	738	546	360	186	Vankaner
-	-	-	1,584	757	827	344	231	113	Khatarpur Na Muvada
-	-	-	1,061	525	536	346	214	132	Jhab (East)
-	-	-	1,803	912	891	587	397	190	Kundla
-	-	-	1,278	629	649	383	257	126	Patadiya
-	-	-	1,727	842	885	725	467	258	Hingla
-	-	-	3,863	1,867	1,996	1,303	817	486	Kanthagar
-	-	-	5,095	2,531	2,564	1,683	1,104	579	Sagdapada
120	59	61	6,624	3,251	3,373	1,779	1,207	572	Margala
61	29	32	2,761	1,371	1,390	958	613	345	Javesi

VILLAGE PRIMARY

C. D. Block -

Location Code Number	Name of Village	Illiterates			Total Workers			Main Workers		
		Persons	Males	Females	Persons	Males	Females	Persons	Males	Females
1	2	20	21	22	23	24	25	26	27	28
01270200	Pati	643	231	412	635	310	325	451	303	148
01270300	Hafwa	2,201	876	1,325	1,793	879	914	1,076	825	251
01270400	Vankaner	931	362	569	718	352	366	458	310	148
01270500	Khatarpur Na Muvada	1,243	527	716	905	426	479	659	357	302
01270600	Jhab (East)	715	311	404	596	289	307	416	259	157
01270700	Kundla	1,226	519	707	967	472	495	500	404	96
01270800	Patadiya	901	377	524	693	333	360	562	297	265
01270900	Hingla	1,015	384	631	946	445	501	932	440	492
01271000	Kanthagar	2,566	1,053	1,513	2,085	1,010	1,075	1,901	966	935
01271100	Sagdapada	3,435	1,441	1,994	2,809	1,421	1,388	1,709	1,115	594
01271200	Margala	5,130	2,187	2,943	3,890	1,912	1,978	2,643	1,546	1,097
01271300	Javesi	2,151	931	1,220	1,625	803	822	918	720	198

CENSUS ABSTRACT

Fatepura

Industrial Category of Main Workers												Name of Village
Cultivators			Agricultural Labourers			Household Industry Workers			Other Workers			
Persons	Males	Females	Persons	Males	Females	Persons	Males	Females	Persons	Males	Females	
29	30	31	32	33	34	35	36	37	38	39	40	2
370	275	95	69	18	51	-	-	-	12	10	2	Pati
791	636	155	65	14	51	112	81	31	108	94	14	Hafwa
444	298	146	5	4	1	-	-	-	9	8	1	Vankaner
654	353	301	3	3	-	-	-	-	2	1	1	Khatarpur Na Muvada
391	240	151	1	-	1	-	-	-	24	19	5	Jhab (East)
488	396	92	5	2	3	-	-	-	7	6	1	Kundla
428	240	188	128	52	76	-	-	-	6	5	1	Patadiya
918	431	487	-	-	-	-	-	-	14	9	5	Hingla
1,865	952	913	-	-	-		-	-	36	14	22	Kanthagar
1,351	948	403	310	125	185	4	3	1	44	39	5	Sagdapada
2,178	1,304	874	347	157	190	6	18	18	2	67	15	Margala
663	643	20	230	56	174	-	-	-	25	21	4	Javesi

VILLAGE PRIMARY

C. D. Block -

Location Code Number	Name of Village	Marginal Workers			Industrial Category					
					Cultivators			Agricultural Labourers		
		Persons	Males	Females	Persons	Males	Females	Persons	Males	Females
1	2	41	42	43	44	45	46	47	48	49
01270200	Pati	184	7	177	116	2	114	68	5	63
01270300	Hafwa	717	54	663	534	34	500	169	16	153
01270400	Vankaner	260	42	218	212	17	195	22	5	17
01270500	Khatarpur Na Muvada	246	69	177	214	64	150	32	5	27
01270600	Jhab (East)	180	30	150	72	3	69	107	27	80
01270700	Kundla	467	68	399	132	33	99	335	35	300
01270800	Patadiya	131	36	95	24	4	20	106	31	75
01270900	Hingla	14	5	9	13	5	8	1	-	1
01271000	Kanthagar	184	44	140	149	26	123	35	18	17
01271100	Sagdapada	1,100	306	794	444	49	395	566	210	356
01271200	Margala	1,247	366	881	237	45	192	996	319	677
01271300	Javesi	707	83	624	434	19	415	270	64	206

CENSUS ABSTRACT

Fatepura

of Marginal Workers						Non-Workers			Name of Village	Location Code Number
Household Industry Workers			Other Workers							
Persons	Males	Females	Persons	Males	Females	Persons	Males	Females		
50	51	52	53	54	55	56	57	58	2	1
-	-	-	-	-	-	526	250	276	Pati	01270200
5	-	5	9	4	5	1,935	982	953	Hafwa	01270300
-	-	-	26	20	6	759	370	389	Vankaner	01270400
-	-	-	-	-	-	682	332	350	Khatarpur Na Muvada	01270500
1	-	1	-	-	-	465	236	229	Jhab (East)	01270600
-	-	-	-	-	-	846	444	402	Kundla	01270700
-	-	-	1	1	-	591	301	290	Patadiya	01270800
-	-	-	-	-	-	794	406	388	Hingla	01270900
-	-	-	-	-	-	1,784	860	924	Kanthagar	01271000
-	-	-	90	47	43	2,309	1,124	1,185	Sagdapada	01271100
1	-	1	13	2	11	3,019	1,482	1,537	Margala	01271200
-	-	-	3	-	3	1,484	741	743	Javesi	01271300

TALUKA / C. D. BLOCK -
JHALOD

VILLAGE PRIMARY

C. D. Block -

Location Code Number	Name of Village	Area of Village in Hectares	Number of House-holds	Total Population (Including Institutional and Houseless Population)			Population in the Age-Group 0-6		
				Persons	Males	Females	Persons	Males	Females
1	2	3	4	5	6	7	8	9	10
0002	**Jhalod (Total)**	**77,937.4**	**50,794**	**335,458**	**169,390**	**166,068**	**70,427**	**36,077**	**34,350**
0002	**Jhalod (Rural)**	**77,937.4**	**50,794**	**335,458**	**169,390**	**166,068**	**70,427**	**36,077**	**34,350**
0002	**Jhalod (Urban)**	-	-	-	-	-	-	-	-
	Jhalod (Rural)								
01271400	Garadu	1,979.8	1,285	8,127	4,151	3,976	1,674	877	797
01271500	Dhavadiya	1,223.9	1,070	7,323	3,720	3,603	1,750	904	846
01271600	Bambela	524.9	301	2,074	1,045	1,029	434	224	210
01271700	Rajadiya	168.3	112	734	392	342	150	83	67
01271800	Kheda	278.0	184	1,158	597	561	236	133	103
01271900	Amba Jharan	143.7	68	414	212	202	76	43	33
01272000	Thunthi Kankasiya	295.0	178	1,280	669	611	206	107	99
01272100	Mahudi	797.0	569	3,777	1,900	1,877	788	414	374
01272200	Chhasiya	408.8	242	1,544	785	759	345	167	178
01272300	Ghensva	278.9	158	1,059	540	519	215	101	114
01272400	Maghanisar	142.8	124	871	440	431	198	98	100
01272500	Hadmat Khunta	392.3	273	1,777	905	872	401	215	186
01272600	Kharsana	623.5	517	3,661	1,844	1,817	805	402	403
01272700	Anvarpura	254.8	249	1,544	762	782	362	179	183
01272800	Sitavatli	175.2	117	756	373	383	161	85	76
01272900	Rajpur	683.0	295	1,825	922	903	387	201	186
01273000	Velpura	692.8	334	2,216	1,128	1,088	484	259	225
01273100	Kaliya Talav	81.7	85	501	246	255	118	55	63
01273200	Mun Khosla	517.9	454	2,967	1,495	1,472	579	312	267
01273300	Shankarpura	588.1	291	2,007	1,040	967	413	219	194
01273400	Fulpura	729.9	483	3,415	1,717	1,698	850	418	432
01273500	Timachi	364.1	70	531	278	253	124	67	57
01273600	Rampura	478.9	231	1,565	779	786	372	186	186
01273700	Raypura	351.4	184	1,189	590	599	202	103	99
01273800	Gamdi	609.3	645	4,211	2,137	2,074	812	435	377
01273900	Jafarpura	555.4	439	2,844	1,418	1,426	578	291	287
01274000	Chitrodiya	712.0	510	3,408	1,713	1,695	802	418	384
01274100	Devjini Sarasvani	105.6	177	1,224	622	602	267	129	138
01274200	Kalajini Sarsavani	401.5	339	2,156	1,079	1,077	506	251	255
01274300	Jetpur	931.2	682	4,678	2,365	2,313	1,063	559	504
01274400	Melaniya	148.0	150	973	487	486	196	104	92
01274500	Therka	1,168.8	831	5,337	2,651	2,686	1,130	533	597
01274600	Vagela	1,106.6	868	5,605	2,828	2,777	1,187	607	580
01274700	Ghodiya	417.8	172	1,105	555	550	195	103	92
01274800	Khakhariya	192.4	144	884	437	447	194	98	96
01274900	Nansalai	613.1	345	1,901	929	972	356	194	162
01275000	Bajarvada	594.9	520	3,510	1,745	1,765	785	408	377
01275100	Kadval	1,752.2	1,209	8,190	4,174	4,016	1,725	874	851
01275200	Hirola	2,025.5	936	6,596	3,306	3,290	1,416	704	712
01275300	Kunda	458.3	85	528	259	269	106	53	53
01275400	Dhalsimal	195.5	101	748	383	365	141	69	72

CENSUS ABSTRACT

Jhalod

Scheduled Castes Population			Scheduled Tribes Population			Literates			Name of Village
Persons	Males	Females	Persons	Males	Females	Persons	Males	Females	
11	12	13	14	15	16	17	18	19	2
4,631	**2,354**	**2,277**	**307,955**	**155,246**	**152,709**	**115,374**	**74,939**	**40,435**	**Jhalod (Total)**
4,631	**2,354**	**2,277**	**307,955**	**155,246**	**152,709**	**115,374**	**74,939**	**40,435**	**Jhalod (Rural)**
-	-	-	-	-	-	-	-	-	**Jhalod (Urban)**
									Jhalod (Rural)
15	11	4	8,013	4,088	3,925	3,186	2,124	1,062	Garadu
-	-	-	7,201	3,654	3,547	1,828	1,295	533	Dhavadiya
-	-	-	2,071	1,043	1,028	605	422	183	Bambela
-	-	-	718	383	335	291	208	83	Rajadiya
-	-	-	1,158	597	561	322	227	95	Kheda
-	-	-	414	212	202	183	127	56	Amba Jharan
-	-	-	1,277	666	611	354	279	75	Thunthi Kankasiya
1	-	1	3,730	1,875	1,855	986	703	283	Mahudi
-	-	-	1,533	777	756	416	323	93	Chhasiya
45	22	23	1,014	518	496	401	252	149	Ghensva
-	-	-	871	440	431	311	218	93	Maghanisar
-	-	-	1,771	902	869	730	481	249	Hadmat Khunta
16	11	5	3,645	1,833	1,812	1,353	929	424	Kharsana
-	-	-	1,539	758	781	509	348	161	Anvarpura
-	-	-	625	309	316	319	197	122	Sitavatli
-	-	-	1,809	913	896	695	456	239	Rajpur
-	-	-	2,216	1,128	1,088	809	545	264	Velpura
-	-	-	495	243	252	183	125	58	Kaliya Talav
8	5	3	2,321	1,164	1,157	1,358	844	514	Mun Khosla
-	-	-	2,007	1,040	967	787	538	249	Shankarpura
241	117	124	3,136	1,583	1,553	673	488	185	Fulpura
-	-	-	531	278	253	149	112	37	Timachi
-	-	-	1,532	761	771	333	245	88	Rampura
-	-	-	1,189	590	599	441	299	142	Raypura
2	1	1	4,153	2,106	2,047	1,628	1,041	587	Gamdi
-	-	-	2,844	1,418	1,426	1,023	684	339	Jafarpura
-	-	-	3,371	1,693	1,678	1,042	720	322	Chitrodiya
-	-	-	1,218	619	599	465	329	136	Devjini Sarasvani
-	-	-	2,155	1,078	1,077	867	544	323	Kalajini Sarsavani
-	-	-	4,678	2,365	2,313	1,594	1,056	538	Jetpur
-	-	-	956	479	477	569	345	224	Melaniya
4	2	2	5,260	2,610	2,650	1,558	1,076	482	Therka
125	69	56	5,479	2,758	2,721	1,482	1,014	468	Vagela
-	-	-	1,105	555	550	395	247	148	Ghodiya
-	-	-	884	437	447	321	207	114	Khakhariya
23	11	12	1,701	836	865	698	431	267	Nansalai
-	-	-	3,508	1,743	1,765	996	653	343	Bajarvada
235	114	121	7,381	3,739	3,642	2,444	1,610	834	Kadval
-	-	-	6,587	3,302	3,285	1,292	893	399	Hirola
-	-	-	518	256	262	195	125	70	Kunda
8	3	5	719	366	353	401	249	152	Dhalsimal

VILLAGE PRIMARY

C. D. Block -

Location Code Number	Name of Village	Illiterates			Total Workers			Main Workers		
		Persons	Males	Females	Persons	Males	Females	Persons	Males	Females
1	2	20	21	22	23	24	25	26	27	28
0002	**Jhalod (Total)**	**220,084**	**94,451**	**125,633**	**168,440**	**85,779**	**82,661**	**111,457**	**72,028**	**39,429**
0002	**Jhalod (Rural)**	**220,084**	**94,451**	**125,633**	**168,440**	**85,779**	**82,661**	**111,457**	**72,028**	**39,429**
0002	**Jhalod (Urban)**	-	-	-	-	-	-	-	-	-
	Jhalod (Rural)									
01271400	Garadu	4,941	2,027	2,914	4,104	2,047	2,057	2,884	1,793	1,091
01271500	Dhavadiya	5,495	2,425	3,070	3,788	1,938	1,850	1,888	1,558	330
01271600	Bambela	1,469	623	846	995	469	526	611	430	181
01271700	Rajadiya	443	184	259	376	197	179	184	176	8
01271800	Kheda	836	370	466	667	337	330	483	301	182
01271900	Amba Jharan	231	85	146	246	122	124	90	86	4
01272000	Thunthi Kankasiya	926	390	536	641	330	311	354	304	50
01272100	Mahudi	2,791	1,197	1,594	1,847	918	929	1,389	828	561
01272200	Chhasiya	1,128	462	666	750	375	375	430	322	108
01272300	Ghensva	658	288	370	521	269	252	332	174	158
01272400	Maghanisar	560	222	338	423	216	207	141	131	10
01272500	Hadmat Khunta	1,047	424	623	803	396	407	322	291	31
01272600	Kharsana	2,308	915	1,393	1,806	894	912	818	686	132
01272700	Anvarpura	1,035	414	621	849	410	439	312	304	8
01272800	Sitavatli	437	176	261	363	186	177	292	181	111
01272900	Rajpur	1,130	466	664	955	487	468	517	391	126
01273000	Velpura	1,407	583	824	1,109	549	560	1,044	522	522
01273100	Kaliya Talav	318	121	197	219	104	115	203	101	102
01273200	Mun Khosla	1,609	651	958	1,395	714	681	725	653	72
01273300	Shankarpura	1,220	502	718	892	444	448	564	397	167
01273400	Fulpura	2,742	1,229	1,513	1,676	839	837	1,009	601	408
01273500	Timachi	382	166	216	284	139	145	117	70	47
01273600	Rampura	1,232	534	698	794	401	393	185	123	62
01273700	Raypura	748	291	457	649	308	341	406	209	197
01273800	Gamdi	2,583	1,096	1,487	2,270	1,108	1,162	1,465	866	599
01273900	Jafarpura	1,821	734	1,087	1,589	786	803	452	400	52
01274000	Chitrodiya	2,366	993	1,373	1,691	849	842	1,125	741	384
01274100	Devjini Sarasvani	759	293	466	597	304	293	240	228	12
01274200	Kalajini Sarsavani	1,289	535	754	1,104	553	551	964	502	462
01274300	Jetpur	3,084	1,309	1,775	2,373	1,185	1,188	2,209	1,149	1,060
01274400	Melaniya	404	142	262	526	255	271	522	253	269
01274500	Therka	3,779	1,575	2,204	2,425	1,227	1,198	1,756	996	760
01274600	Vagela	4,123	1,814	2,309	2,864	1,514	1,350	1,516	1,137	379
01274700	Ghodiya	710	308	402	523	259	264	368	211	157
01274800	Khakhariya	563	230	333	494	239	255	203	190	13
01274900	Nansalai	1,203	498	705	964	484	480	445	426	19
01275000	Bajarvada	2,514	1,092	1,422	1,874	917	957	1,243	712	531
01275100	Kadval	5,746	2,564	3,182	4,079	2,064	2,015	2,734	1,750	984
01275200	Hirola	5,304	2,413	2,891	3,369	1,702	1,667	1,566	1,193	373
01275300	Kunda	333	134	199	258	127	131	197	103	94
01275400	Dhalsimal	347	134	213	363	178	185	204	104	100

CENSUS ABSTRACT

Jhalod

Industrial Category of Main Workers												Name of Village
Cultivators			Agricultural Labourers			Household Industry Workers			Other Workers			
Persons	Males	Females	Persons	Males	Females	Persons	Males	Females	Persons	Males	Females	
29	30	31	32	33	34	35	36	37	38	39	40	2
89,761	**58,979**	**30,782**	**8,917**	**3,579**	**5,338**	**1,014**	**709**	**305**	**11,765**	**8,761**	**3,004**	**Jhalod (Total)**
89,761	**58,979**	**30,782**	**8,917**	**3,579**	**5,338**	**1,014**	**709**	**305**	**11,765**	**8,761**	**3,004**	**Jhalod (Rural)**
-	-	-	-	-	-	-	-	-	-	-	-	**Jhalod (Urban)**
												Jhalod (Rural)
2,272	1,573	699	446	92	354	6	4	2	160	124	36	Garadu
1,696	1,424	272	52	39	13	13	11	2	127	84	43	Dhavadiya
494	376	118	107	46	61	1	1	-	9	7	2	Bambela
167	163	4	9	5	4	4	4	-	4	4	-	Rajadiya
337	203	134	74	40	34	-	-	-	72	58	14	Kheda
84	80	4	5	5	-	-	-	-	1	1	-	Amba Jharan
338	294	44	9	3	6	-	-	-	7	7	-	Thunthi Kankasiya
1,251	750	501	109	50	59	-	-	-	29	28	1	Mahudi
418	312	106	2	1	1	-	-	-	10	9	1	Chhasiya
305	157	148	2	1	1	14	7	7	11	9	2	Ghensva
121	115	6	10	6	4	-	-	-	10	10	-	Maghanisar
277	260	17	5	5	-	2	2	-	38	24	14	Hadmat Khunta
762	634	128	3	3	-	-	-	-	53	49	4	Kharsana
293	289	4	5	4	1	2	2	-	12	9	3	Anvarpura
150	84	66	34	14	20	20	9	11	88	74	14	Sitavatli
410	311	99	40	21	19	-	-	-	67	59	8	Rajpur
571	329	242	61	49	12	4	2	2	408	142	266	Velpura
196	94	102	-	-	-	-	-	-	7	7	-	Kaliya Talav
553	536	17	45	35	10	7	4	3	120	78	42	Mun Khosla
469	328	141	17	10	7	1	1	-	77	58	19	Shankarpura
965	571	394	4	3	1	15	8	7	25	19	6	Fulpura
111	66	45	5	3	2	-	-	-	1	1	-	Timachi
157	109	48	22	8	14	-	-	-	6	6	-	Rampura
393	201	192	2	-	2	-	-	-	11	8	3	Raypura
1,348	779	569	11	9	2	3	3	-	103	75	28	Gamdi
377	345	32	30	13	17	-	-	-	45	42	3	Jafarpura
1,035	674	361	55	33	22	-	-	-	35	34	1	Chitrodiya
172	161	11	7	6	1	-	-	-	61	61	-	Devjini Sarasvani
720	307	413	54	27	27	5	4	1	185	164	21	Kalajini Sarsavani
1,875	993	882	264	92	172	-	-	-	70	64	6	Jetpur
133	131	2	145	79	66	3	3	-	241	40	201	Melaniya
1,657	920	737	23	12	11	8	6	2	68	58	10	Therka
1,214	895	319	47	29	18	41	27	14	214	186	28	Vagela
364	207	157	-	-	-	-	-	-	4	4	-	Ghodiya
187	175	12	6	6	-	-	-	-	10	9	1	Khakhariya
331	324	7	38	32	6	5	4	1	71	66	5	Nansalai
864	610	254	316	47	269	1	1	-	62	54	8	Bajarvada
2,175	1,465	710	416	170	246	1	1	-	142	114	28	Kadval
1,286	1,031	255	163	75	88	5	3	2	112	84	28	Hirola
101	94	7	91	4	87	1	1	-	4	4	-	Kunda
194	97	97	-	-	-	4	2	2	6	5	1	Dhalsimal

VILLAGE PRIMARY

C. D. Block -

Location Code	Name of Village	Marginal Workers			Industrial Category					
					Cultivators			Agricultural Labourers		
		Persons	Males	Females	Persons	Males	Females	Persons	Males	Females
1	2	41	42	43	44	45	46	47	48	49
0002	**Jhalod (Total)**	**56,983**	**13,751**	**43,232**	**20,607**	**4,140**	**16,467**	**33,942**	**8,697**	**25,245**
0002	**Jhalod (Rural)**	**56,983**	**13,751**	**43,232**	**20,607**	**4,140**	**16,467**	**33,942**	**8,697**	**25,245**
0002	**Jhalod (Urban)**	-	-	-	-	-	-	-	-	-
	Jhalod (Rural)									
01271400	Garadu	1,220	254	966	589	96	493	612	153	459
01271500	Dhavadiya	1,900	380	1,520	1,091	226	865	782	150	632
01271600	Bambela	384	39	345	221	15	206	162	24	138
01271700	Rajadiya	192	21	171	16	4	12	174	16	158
01271800	Kheda	184	36	148	85	21	64	90	12	78
01271900	Amba Jharan	156	36	120	144	29	115	8	5	3
01272000	Thunthi Kankasiya	287	26	261	107	11	96	180	15	165
01272100	Mahudi	458	90	368	45	16	29	413	74	339
01272200	Chhasiya	320	53	267	3	-	3	316	52	264
01272300	Ghensva	189	95	94	1	1	-	188	94	94
01272400	Maghanisar	282	85	197	3	1	2	277	83	194
01272500	Hadmat Khunta	481	105	376	3	1	2	478	104	374
01272600	Kharsana	988	208	780	130	11	119	854	194	660
01272700	Anvarpura	537	106	431	342	73	269	192	31	161
01272800	Sitavatli	71	5	66	60	4	56	10	1	9
01272900	Rajpur	438	96	342	334	56	278	104	40	64
01273000	Velpura	65	27	38	3	3	-	49	18	31
01273100	Kaliya Talav	16	3	13	-	-	-	10	-	10
01273200	Mun Khosla	670	61	609	580	53	527	86	7	79
01273300	Shankarpura	328	47	281	33	10	23	275	31	244
01273400	Fulpura	667	238	429	3	2	1	664	236	428
01273500	Timachi	167	69	98	5	2	3	162	67	95
01273600	Rampura	609	278	331	101	83	18	508	195	313
01273700	Raypura	243	99	144	110	44	66	132	54	78
01273800	Gamdi	805	242	563	365	123	242	414	110	304
01273900	Jafarpura	1,137	386	751	1,105	385	720	32	1	31
01274000	Chitrodiya	566	108	458	473	69	404	93	39	54
01274100	Devjini Sarasvani	357	76	281	161	16	145	184	50	134
01274200	Kalajini Sarsavani	140	51	89	57	18	39	79	30	49
01274300	Jetpur	164	36	128	57	17	40	104	17	87
01274400	Melaniya	4	2	2	1	-	1	2	2	-
01274500	Therka	669	231	438	356	111	245	308	115	193
01274600	Vagela	1,348	377	971	613	149	464	652	207	445
01274700	Ghodiya	155	48	107	126	35	91	29	13	16
01274800	Khakhariya	291	49	242	259	35	224	32	14	18
01274900	Nansalai	519	58	461	449	34	415	63	21	42
01275000	Bajarvada	631	205	426	326	119	207	289	73	216
01275100	Kadval	1,345	314	1,031	366	47	319	954	249	705
01275200	Hirola	1,803	509	1,294	137	31	106	1,616	466	1,150
01275300	Kunda	61	24	37	4	3	1	57	21	36
01275400	Dhalsimal	159	74	85	-	-	-	159	74	85

CENSUS ABSTRACT

Jhalod

of Marginal Workers						Non-Workers			Name of Village	Location Code Number
Household Industry Workers			Other Workers							
Persons	Males	Females	Persons	Males	Females	Persons	Males	Females		
50	51	52	53	54	55	56	57	58	2	1
343	**51**	**292**	**2,091**	**863**	**1,228**	**167,018**	**83,611**	**83,407**	**Jhalod (Total)**	**0002**
343	**51**	**292**	**2,091**	**863**	**1,228**	**167,018**	**83,611**	**83,407**	**Jhalod (Rural)**	**0002**
-	-	-	-	-	-	-	-	-	**Jhalod (Urban)**	**0002**
									Jhalod (Rural)	
3	1	2	16	4	12	4,023	2,104	1,919	Garadu	01271400
14	1	13	13	3	10	3,535	1,782	1,753	Dhavadiya	01271500
1	-	1	-	-	-	1,079	576	503	Bambela	01271600
2	1	1	-	-	-	358	195	163	Rajadiya	01271700
-	-	-	9	3	6	491	260	231	Kheda	01271800
-	-	-	4	2	2	168	90	78	Amba Jharan	01271900
-	-	-	-	-	-	639	339	300	Thunthi Kankasiya	01272000
-	-	-	-	-	-	1,930	982	948	Mahudi	01272100
-	-	-	1	1	-	794	410	384	Chhasiya	01272200
-	-	-	-	-	-	538	271	267	Ghensva	01272300
2	1	1	-	-	-	448	224	224	Maghanisar	01272400
-	-	-	-	-	-	974	509	465	Hadmat Khunta	01272500
-	-	-	4	3	1	1,855	950	905	Kharsana	01272600
-	-	-	3	2	1	695	352	343	Anvarpura	01272700
-	-	-	1	-	1	393	187	206	Sitavatli	01272800
-	-	-	-	-	-	870	435	435	Rajpur	01272900
4	2	2	9	4	5	1,107	579	528	Velpura	01273000
-	-	-	6	3	3	282	142	140	Kaliya Talav	01273100
-	-	-	4	1	3	1,572	781	791	Mun Khosla	01273200
-	-	-	20	6	14	1,115	596	519	Shankarpura	01273300
-	-	-	-	-	-	1,739	878	861	Fulpura	01273400
-	-	-	-	-	-	247	139	108	Timachi	01273500
-	-	-	-	-	-	771	378	393	Rampura	01273600
-	-	-	1	1	-	540	282	258	Raypura	01273700
1	-	1	25	9	16	1,941	1,029	912	Gamdi	01273800
-	-	-	-	-	-	1,255	632	623	Jafarpura	01273900
-	-	-	-	-	-	1,717	864	853	Chitrodiya	01274000
-	-	-	12	10	2	627	318	309	Devjini Sarasvani	01274100
-	-	-	4	3	1	1,052	526	526	Kalajini Sarsavani	01274200
1	1	-	2	1	1	2,305	1,180	1,125	Jetpur	01274300
-	-	-	1	-	1	447	232	215	Melaniya	01274400
2	2	-	3	3	-	2,912	1,424	1,488	Therka	01274500
13	-	13	70	21	49	2,741	1,314	1,427	Vagela	01274600
-	-	-	-	-	-	582	296	286	Ghodiya	01274700
-	-	-	-	-	-	390	198	192	Khakhariya	01274800
4	-	4	3	3	-	937	445	492	Nansalai	01274900
1	-	1	15	13	2	1,636	828	808	Bajarvada	01275000
1	-	1	24	18	6	4,111	2,110	2,001	Kadval	01275100
16	4	12	34	8	26	3,227	1,604	1,623	Hirola	01275200
-	-	-	-	-	-	270	132	138	Kunda	01275300
-	-	-	-	-	-	385	205	180	Dhalsimal	01275400

VILLAGE PRIMARY

C. D. Block -

Location Code Number	Name of Village	Area of Village in Hectares	Number of House-holds	Total Population (Including Institutional and Houseless Population)			Population in the Age-Group 0-6		
				Persons	Males	Females	Persons	Males	Females
1	2	3	4	5	6	7	8	9	10
01275500	Dhamena	77.4	18	125	59	66	25	9	16
01275600	Jaror	109.4	73	491	247	244	112	55	57
01275700	Bodiya Bhint	162.1	86	534	275	259	120	65	55
01275800	Dhavdi Faliya	50.1	63	321	163	158	52	25	27
01275900	Chakisana	155.2	150	898	449	449	178	91	87
01276000	Vansiya	216.2	250	1,514	768	746	278	153	125
01276100	Dungra	346.5	309	1,861	962	899	342	177	165
01276200	Anika	309.3	391	2,534	1,291	1,243	490	241	249
01276300	Lavara	188.0	106	751	387	364	133	77	56
01276400	Trakda Mahudina Muvada	67.0	44	255	118	137	46	25	21
01276500	Sarori	164.2	211	1,372	701	671	243	138	105
01276600	Trakda Mahudi	118.0	120	701	336	365	149	68	81
01276700	Jitpur	109.1	92	502	240	262	78	35	43
01276800	Valunda	48.0	47	241	127	114	35	19	16
01276900	Kanji Kheda	62.3	78	497	253	244	102	51	51
01277000	Vaniya Ghanti	95.4	74	401	208	193	80	42	38
01277100	Kakreli	144.2	110	556	289	267	87	47	40
01277200	Bhaman	195.3	225	1,525	754	771	315	153	162
01277300	Moli	378.3	279	1,676	862	814	320	167	153
01277400	Itadi	188.5	103	747	368	379	122	65	57
01277500	Govinda Talai	174.2	274	1,611	800	811	335	157	178
01277600	Thala (Sanjeli)	356.0	227	1,528	754	774	304	156	148
01277700	Kota	226.0	227	1,429	714	715	260	133	127
01277800	Kadvana Pad	98.4	85	532	269	263	100	60	40
01277900	Doka Talavdi	173.4	77	473	232	241	85	39	46
01278000	Jasuni	329.8	226	1,509	749	760	320	156	164
01278100	Galana Pad	91.4	87	530	251	279	100	46	54
01278200	Nenki	348.3	357	2,062	997	1,065	427	194	233
01278300	Zusa	538.3	389	2,707	1,373	1,334	479	243	236
01278400	Dhediyano Nalo	72.9	41	239	125	114	40	19	21
01278500	Dhediya	229.9	226	1,428	724	704	265	132	133
01278600	Sanjeli	303.5	1,081	6,093	3,127	2,966	1,030	535	495
01278700	Patela	209.6	50	286	145	141	58	30	28
01278800	Doki	340.7	88	551	284	267	118	65	53
01278900	Tisana Muvada	76.4	103	588	285	303	112	56	56
01279000	Chamariya	486.0	522	2,965	1,491	1,474	529	264	265
01279100	Nariyani Muvadi	67.0	58	390	197	193	73	41	32
01279200	Lunjana Muvada	138.4	86	554	270	284	123	60	63
01279300	Chandana Muvada	117.1	73	551	274	277	130	64	66
01279400	Kavdana Muvada	125.4	125	781	397	384	136	79	57
01279500	Kalyanpura	102.8	60	438	227	211	89	49	40
01279600	Pichhoda	527.7	456	2,944	1,479	1,465	587	272	315
01279700	Bachkariya	59.7	30	217	108	109	52	27	25
01279800	Mandli	209.2	234	1,544	814	730	245	141	104
01279900	Pratappura	171.9	184	1,119	559	560	252	130	122

CENSUS ABSTRACT

Jhalod

Scheduled Castes Population			Scheduled Tribes Population			Literates			Name of Village
Persons	Males	Females	Persons	Males	Females	Persons	Males	Females	
11	12	13	14	15	16	17	18	19	2
-	-	-	125	59	66	52	35	17	Dhamena
-	-	-	491	247	244	221	131	90	Jaror
-	-	-	534	275	259	243	150	93	Bodiya Bhint
-	-	-	321	163	158	165	98	67	Dhavdi Faliya
57	27	30	812	409	403	468	284	184	Chakisana
-	-	-	1,461	737	724	814	485	329	Vansiya
2	2	-	1,806	934	872	858	543	315	Dungra
14	7	7	2,268	1,153	1,115	1,271	805	466	Anika
7	2	5	425	223	202	418	265	153	Lavara
-	-	-	255	118	137	126	69	57	Trakda Mahudina Muvada
2	1	1	1,368	698	670	738	453	285	Sarori
-	-	-	683	327	356	348	200	148	Trakda Mahudi
-	-	-	502	240	262	290	174	116	Jitpur
-	-	-	181	92	89	134	80	54	Valunda
-	-	-	497	253	244	201	129	72	Kanji Kheda
-	-	-	401	208	193	182	116	66	Vaniya Ghanti
8	4	4	541	281	260	291	173	118	Kakreli
2	1	1	1,507	747	760	627	388	239	Bhaman
-	-	-	1,675	861	814	687	445	242	Moli
-	-	-	747	368	379	406	229	177	Itadi
-	-	-	1,583	776	807	767	492	275	Govinda Talai
-	-	-	1,524	752	772	733	439	294	Thala (Sanjeli)
-	-	-	1,428	714	714	651	405	246	Kota
-	-	-	532	269	263	247	140	107	Kadvana Pad
-	-	-	455	225	230	306	172	134	Doka Talavdi
-	-	-	1,483	737	746	571	347	224	Jasuni
-	-	-	528	250	278	233	148	85	Galana Pad
-	-	-	1,663	810	853	1,002	622	380	Nenki
-	-	-	2,673	1,356	1,317	1,323	809	514	Zusa
-	-	-	239	125	114	118	82	36	Dhediyano Nalo
561	282	279	487	247	240	725	457	268	Dhediya
718	375	343	1,536	780	756	3,860	2,202	1,658	Sanjeli
-	-	-	286	145	141	128	77	51	Patela
-	-	-	551	284	267	187	116	71	Doki
-	-	-	573	277	296	296	171	125	Tisana Muvada
6	5	1	1,910	968	942	1,438	932	506	Chamariya
-	-	-	390	197	193	215	131	84	Nariyani Muvadi
-	-	-	515	251	264	204	130	74	Lunjana Muvada
-	-	-	522	260	262	212	133	79	Chandana Muvada
-	-	-	737	377	360	364	231	133	Kavdana Muvada
-	-	-	301	163	138	211	136	75	Kalyanpura
15	8	7	2,516	1,244	1,272	1,287	809	478	Pichhoda
-	-	-	207	104	103	88	59	29	Bachkariya
22	12	10	1,248	669	579	902	564	338	Mandli
76	34	42	572	288	284	472	286	186	Pratappura

VILLAGE PRIMARY

C. D. Block -

Location Code Number	Name of Village	Illiterates			Total Workers			Main Workers		
		Persons	Males	Females	Persons	Males	Females	Persons	Males	Females
1	2	20	21	22	23	24	25	26	27	28
01275500	Dhamena	73	24	49	55	28	27	28	26	2
01275600	Jaror	270	116	154	219	110	109	111	109	2
01275700	Bodiya Bhint	291	125	166	245	117	128	124	110	14
01275800	Dhavdi Faliya	156	65	91	170	87	83	126	78	48
01275900	Chakisana	430	165	265	465	221	244	232	220	12
01276000	Vansiya	700	283	417	792	385	407	672	368	304
01276100	Dungra	1,003	419	584	992	500	492	654	478	176
01276200	Anika	1,263	486	777	1,240	620	620	843	576	267
01276300	Lavara	333	122	211	363	179	184	363	179	184
01276400	Trakda Mahudina Muvada	129	49	80	121	56	65	93	56	37
01276500	Sarori	634	248	386	763	388	375	306	238	68
01276600	Trakda Mahudi	353	136	217	216	145	71	167	135	32
01276700	Jitpur	212	66	146	122	97	25	93	82	11
01276800	Valunda	107	47	60	112	62	50	63	58	5
01276900	Kanji Kheda	296	124	172	283	149	134	170	133	37
01277000	Vaniya Ghanti	219	92	127	221	116	105	114	111	3
01277100	Kakreli	265	116	149	273	139	134	128	123	5
01277200	Bhaman	898	366	532	676	372	304	248	238	10
01277300	Moli	989	417	572	836	424	412	436	420	16
01277400	Itadi	341	139	202	330	152	178	68	62	6
01277500	Govinda Talai	844	308	536	867	440	427	675	409	266
01277600	Thala (Sanjeli)	795	315	480	789	399	390	746	383	363
01277700	Kota	778	309	469	732	363	369	301	260	41
01277800	Kadvana Pad	285	129	156	295	152	143	181	95	86
01277900	Doka Talavdi	167	60	107	186	89	97	98	86	12
01278000	Jasuni	938	402	536	675	343	332	331	271	60
01278100	Galana Pad	297	103	194	323	149	174	145	138	7
01278200	Nenki	1,060	375	685	1,064	536	528	641	452	189
01278300	Zusa	1,384	564	820	1,404	700	704	486	441	45
01278400	Dhediyano Nalo	121	43	78	125	62	63	58	54	4
01278500	Dhediya	703	267	436	801	405	396	318	303	15
01278600	Sanjeli	2,233	925	1,308	2,371	1,498	873	1,857	1,407	450
01278700	Patela	158	68	90	173	85	88	111	59	52
01278800	Doki	364	168	196	279	148	131	150	134	16
01278900	Tisana Muvada	292	114	178	286	143	143	139	132	7
01279000	Chamariya	1,527	559	968	1,598	785	813	841	629	212
01279100	Nariyani Muvadi	175	66	109	220	108	112	137	72	65
01279200	Lunjana Muvada	350	140	210	293	144	149	245	127	118
01279300	Chandana Muvada	339	141	198	295	152	143	257	152	105
01279400	Kavdana Muvada	417	166	251	383	191	192	153	139	14
01279500	Kalyanpura	227	91	136	209	101	108	107	101	6
01279600	Pichhoda	1,657	670	987	1,295	650	645	662	620	42
01279700	Bachkariya	129	49	80	113	56	57	62	55	7
01279800	Mandli	642	250	392	655	319	336	393	302	91
01279900	Pratappura	647	273	374	558	289	269	290	219	71

CENSUS ABSTRACT

Jhalod

Industrial Category of Main Workers												Name of Village
Cultivators			Agricultural Labourers			Household Industry Workers			Other Workers			
Persons	Males	Females	Persons	Males	Females	Persons	Males	Females	Persons	Males	Females	
29	30	31	32	33	34	35	36	37	38	39	40	2
26	24	2	-	-	-	1	1	-	1	1	-	Dhamena
105	105	-	-	-	-	-	-	-	6	4	2	Jaror
99	91	8	14	10	4	4	4	-	7	5	2	Bodiya Bhint
114	70	44	2	-	2	-	-	-	10	8	2	Dhavdi Faliya
211	206	5	4	4	-	-	-	-	17	10	7	Chakisana
385	273	112	234	62	172	-	-	-	53	33	20	Vansiya
602	441	161	5	1	4	1	1	-	46	35	11	Dungra
564	454	110	208	66	142	5	5	-	66	51	15	Anika
162	160	2	188	7	181	-	-	-	13	12	1	Lavara
32	32	-	55	18	37	-	-	-	6	6	-	Trakda Mahudina Muvada
234	85	49	4	3	1	-	-	-	68	50	18	Sarori
104	98	6	49	26	23	3	2	1	11	9	2	Trakda Mahudi
75	69	6	3	3	-	-	-	-	15	10	5	Jitpur
38	38	-	10	9	1	1	1	-	14	10	4	Valunda
115	114	1	55	19	36	-	-	-	-	-	-	Kanji Kheda
101	100	1	3	3	-	-	-	-	10	8	2	Vaniya Ghanti
121	119	2	1	-	1	-	-	-	6	4	2	Kakreli
208	207	1	4	3	1	-	-	-	36	28	8	Bhaman
384	381	3	10	8	2	1	-	1	41	31	10	Moli
50	45	5	-	-	-	2	2	-	16	15	1	Itadi
443	255	188	164	98	66	6	5	1	62	51	11	Govinda Talai
465	324	141	236	26	210	-	-	-	45	33	12	Thala (Sanjeli)
277	239	38	5	4	1	-	-	-	19	17	2	Kota
82	81	1	88	5	83	-	-	-	11	9	2	Kadvana Pad
68	63	5	1	1	-	-	-	-	29	22	7	Doka Talavdi
306	252	54	3	2	1	-	-	-	22	17	5	Jasuni
138	133	5	-	-	-	-	-	-	7	5	2	Galana Pad
476	336	140	87	60	27	1	1	-	77	55	22	Nenki
358	348	10	24	17	7	-	-	-	104	76	28	Zusa
54	51	3	-	-	-	-	-	-	4	3	1	Dhediyano Nalo
254	245	9	4	2	2	-	-	-	60	56	4	Dhediya
319	300	19	13	5	8	237	185	52	1,288	917	371	Sanjeli
111	59	52	-	-	-	-	-	-	-	-	-	Patela
133	118	15	9	8	1	-	-	-	8	8	-	Doki
120	119	1	12	7	5	-	-	-	7	6	1	Tisana Muvada
747	568	179	19	11	8	-	-	-	75	50	25	Chamariya
92	49	43	33	12	21	-	-	-	12	11	1	Nariyani Muvadi
230	114	116	-	-	-	-	-	-	15	13	2	Lunjana Muvada
232	133	99	16	13	3	-	-	-	9	6	3	Chandana Muvada
147	135	12	-	-	-	-	-	-	6	4	2	Kavdana Muvada
80	78	2	-	-	-	4	4	-	23	19	4	Kalyanpura
493	468	25	93	90	3	8	6	2	68	56	12	Pichhoda
55	50	5	2	2	-	-	-	-	5	3	2	Bachkariya
318	240	78	4	3	1	3	3	-	68	56	12	Mandli
223	166	57	38	28	10	10	10	-	19	15	4	Pratappura

VILLAGE PRIMARY

C. D. Block -

Location Code Number	Name of Village	Marginal Workers			Industrial Category					
					Cultivators			Agricultural Labourers		
		Persons	Males	Females	Persons	Males	Females	Persons	Males	Females
1	2	41	42	43	44	45	46	47	48	4
01275500	Dhamena	27	2	25	24	1	23	3	1	2
01275600	Jaror	108	1	107	108	1	107	-	-	-
01275700	Bodiya Bhint	121	7	114	106	4	102	15	3	12
01275800	Dhavdi Faliya	44	9	35	25	7	18	18	2	16
01275900	Chakisana	233	1	232	9	-	9	222	1	221
01276000	Vansiya	120	17	103	5	1	4	111	15	96
01276100	Dungra	338	22	316	1	1	-	333	19	314
01276200	Anika	397	44	353	21	6	15	374	37	337
01276300	Lavara	-	-	-	-	-	-	-	-	-
01276400	Trakda Mahudina Muvada	28	-	28	-	-	-	28	-	28
01276500	Sarori	457	150	307	5	1	4	452	149	303
01276600	Trakda Mahudi	49	10	39	3	2	1	44	8	36
01276700	Jitpur	29	15	14	2	-	2	27	15	12
01276800	Valunda	49	4	45	43	4	39	5	-	5
01276900	Kanji Kheda	113	16	97	1	1	-	112	15	97
01277000	Vaniya Ghanti	107	5	102	-	-	-	107	5	102
01277100	Kakreli	145	16	129	1	-	1	135	16	119
01277200	Bhaman	428	134	294	3	2	1	425	132	293
01277300	Moli	400	4	396	2	-	2	395	4	391
01277400	Itadi	262	90	172	172	47	125	46	11	35
01277500	Govinda Talai	192	31	161	167	22	145	22	9	13
01277600	Thala (Sanjeli)	43	16	27	8	3	5	32	10	22
01277700	Kota	431	103	328	208	30	178	179	51	128
01277800	Kadvana Pad	114	57	57	15	15	-	99	42	57
01277900	Doka Talavdi	88	3	85	67	-	67	21	3	18
01278000	Jasuni	344	72	272	125	16	109	218	55	163
01278100	Galana Pad	178	11	167	4	-	4	174	11	163
01278200	Nenki	423	84	339	35	14	21	385	69	316
01278300	Zusa	918	259	659	139	25	114	768	231	537
01278400	Dhediyano Nalo	67	8	59	48	3	45	19	5	14
01278500	Dhediya	483	102	381	4	-	4	477	102	375
01278600	Sanjeli	514	91	423	35	2	33	339	39	300
01278700	Patela	62	26	36	22	1	21	40	25	15
01278800	Doki	129	14	115	103	8	95	25	6	19
01278900	Tisana Muvada	147	11	136	126	2	124	19	7	12
01279000	Chamariya	757	156	601	544	67	477	212	88	124
01279100	Nariyani Muvadi	83	36	47	3	2	1	76	30	46
01279200	Lunjana Muvada	48	17	31	-	-	-	48	17	31
01279300	Chandana Muvada	38	-	38	33	-	33	4	-	4
01279400	Kavdana Muvada	230	52	178	1	-	1	227	50	177
01279500	Kalyanpura	102	-	102	97	-	97	2	-	2
01279600	Pichhoda	633	30	603	524	12	512	102	16	86
01279700	Bachkariya	51	1	50	48	1	47	3	-	3
01279800	Mandli	262	17	245	243	15	228	16	2	14
01279900	Pratappura	268	70	198	13	-	13	255	70	185

CENSUS ABSTRACT

Jhalod

of Marginal Workers						Non-Workers			Name of Village	Location Code Number
Household Industry Workers			Other Workers							
Persons	Males	Females	Persons	Males	Females	Persons	Males	Females		
50	51	52	53	54	55	56	57	58	2	1
-	-	-	-	-	-	70	31	39	Dhamena	01275500
-	-	-	-	-	-	272	137	135	Jaror	01275600
-	-	-	-	-	-	289	158	131	Bodiya Bhint	01275700
-	-	-	1	-	1	151	76	75	Dhavdi Faliya	01275800
-	-	-	2	-	2	433	228	205	Chakisana	01275900
-	-	-	4	1	3	722	383	339	Vansiya	01276000
-	-	-	4	2	2	869	462	407	Dungra	01276100
-	-	-	2	1	1	1,294	671	623	Anika	01276200
-	-	-	-	-	-	388	208	180	Lavara	01276300
-	-	-	-	-	-	134	62	72	Trakda Mahudina Muvada	01276400
-	-	-	-	-	-	609	313	296	Sarori	01276500
2	-	2	-	-	-	485	191	294	Trakda Mahudi	01276600
-	-	-	-	-	-	380	143	237	Jitpur	01276700
1	-	1	-	-	-	129	65	64	Valunda	01276800
-	-	-	-	-	-	214	104	110	Kanji Kheda	01276900
-	-	-	-	-	-	180	92	88	Vaniya Ghanti	01277000
8	-	8	1	-	1	283	150	133	Kakreli	01277100
-	-	-	-	-	-	849	382	467	Bhaman	01277200
2	-	2	1	-	1	840	438	402	Moli	01277300
-	-	-	44	32	12	417	216	201	Itadi	01277400
1	-	1	2	-	2	744	360	384	Govinda Talai	01277500
-	-	-	3	3	-	739	355	384	Thala (Sanjeli)	01277600
2	1	1	42	21	21	697	351	346	Kota	01277700
-	-	-	-	-	-	237	117	120	Kadvana Pad	01277800
-	-	-	-	-	-	287	143	144	Doka Talavdi	01277900
-	-	-	1	1	-	834	406	428	Jasuni	01278000
-	-	-	-	-	-	207	102	105	Galana Pad	01278100
-	-	-	3	1	2	998	461	537	Nenki	01278200
-	-	-	11	3	8	1,303	673	630	Zusa	01278300
-	-	-	-	-	-	114	63	51	Dhediyano Nalo	01278400
-	-	-	2	-	2	627	319	308	Dhediya	01278500
75	9	66	65	41	24	3,722	1,629	2,093	Sanjeli	01278600
-	-	-	-	-	-	113	60	53	Patela	01278700
-	-	-	1	-	1	272	136	136	Doki	01278800
-	-	-	2	2	-	302	142	160	Tisana Muvada	01278900
-	-	-	1	1	-	1,367	706	661	Chamariya	01279000
-	-	-	4	4	-	170	89	81	Nariyani Muvadi	01279100
-	-	-	-	-	-	261	126	135	Lunjana Muvada	01279200
-	-	-	1	-	1	256	122	134	Chandana Muvada	01279300
1	1	-	1	1	-	398	206	192	Kavdana Muvada	01279400
3	-	3	-	-	-	229	126	103	Kalyanpura	01279500
5	-	5	2	2	-	1,649	829	820	Pichhoda	01279600
-	-	-	-	-	-	104	52	52	Bachkariya	01279700
1	-	1	2	-	2	889	495	394	Mandli	01279800
-	-	-	-	-	-	561	270	291	Pratappura	01279900

VILLAGE PRIMARY

C. D. Block -

Location Code Number	Name of Village	Area of Village in Hectares	Number of House-holds	Total Population (Including Institutional and Houseless Population)			Population in the Age-Group 0-6		
				Persons	Males	Females	Persons	Males	Females
1	2	3	4	5	6	7	8	9	10
01280000	Gasali	147.7	137	990	493	497	224	126	98
01280100	Nana Kaliya	63.4	23	133	65	68	28	17	11
01280200	Mota Kaliya	280.9	82	525	272	253	108	55	53
01280300	Bhamela	228.3	158	999	494	505	184	80	104
01280400	Bhanpur	180.7	132	853	435	418	157	82	75
01280500	Garadiya	391.5	106	719	364	355	204	109	95
01280600	Boda Dungar	399.0	141	995	510	485	145	74	71
01280700	Karamba	1,227.4	763	5,401	2,671	2,730	1,340	679	661
01280800	Sarmariya	904.9	635	4,449	2,287	2,162	1,072	547	525
01280900	Varod	766.9	603	3,854	1,892	1,962	840	409	431
01281000	Sampoi	585.8	332	2,263	1,137	1,126	484	255	229
01281100	Tandi	250.9	214	1,366	694	672	256	128	128
01281200	Raniyar Kanbi	855.5	582	3,519	1,775	1,744	651	343	308
01281300	Paniya	129.4	78	538	263	275	136	63	73
01281400	Chakaliya	3,211.7	1,462	10,304	5,263	5,041	2,165	1,097	1,068
01281500	Pethapur	1,607.3	746	4,736	2,402	2,334	1,007	538	469
01281600	Mudaheda	765.0	542	3,698	1,897	1,801	660	338	322
01281700	Lilva Pokar	62.4	67	454	219	235	108	59	49
01281800	Raniyar Inami	451.2	211	1,237	635	602	213	110	103
01281900	Lilva Thakor	619.9	448	2,729	1,372	1,357	488	229	259
01282000	Nime Varod	350.4	191	1,207	616	591	264	145	119
01282100	Kuni	573.5	314	2,352	1,188	1,164	470	238	232
01282200	Simaliya	1,029.2	724	5,052	2,561	2,491	1,006	534	472
01282300	Kharvani	1,197.0	457	3,106	1,571	1,535	640	305	335
01282400	Vankol	706.0	476	3,300	1,624	1,676	758	389	369
01282500	Limdi	1,455.0	2,611	14,788	7,509	7,279	2,720	1,419	1,301
01282600	Lilva Deva	180.7	173	1,076	560	516	264	152	112
01282700	Malvasi	971.3	582	4,242	2,130	2,112	922	471	451
01282800	Piplet	354.8	182	1,247	604	643	321	165	156
01282900	Kankara Kuva	316.0	234	1,651	829	822	390	198	192
01283000	Kachaldhara	687.3	160	1,019	509	510	264	137	127
01283100	Chatka	354.0	110	776	396	380	189	104	85
01283200	Dhola Khakhara	475.8	275	1,827	934	893	402	202	200
01283300	Kotda	153.5	48	369	177	192	48	27	21
01283400	Sabli	634.3	161	1,092	544	548	304	153	151
01283500	Raliyati Bhura	925.2	499	3,252	1,608	1,644	773	392	381
01283600	Parthampur	1,098.2	486	3,208	1,629	1,579	834	456	378
01283700	Rupakheda	650.5	388	2,380	1,222	1,158	531	260	271
01283800	Karath	2,006.4	1,739	11,687	5,830	5,857	2,443	1,219	1,224
01283900	Nani Handi	216.7	169	1,315	668	647	288	147	141
01284000	Pareva	594.6	370	2,604	1,317	1,287	565	293	272
01284100	Pipaliya	406.4	434	3,244	1,636	1,608	693	349	344
01284200	Dungri	1,289.3	757	5,222	2,709	2,513	1,033	562	471
01284300	Thala (Limdi)	454.5	320	2,218	1,094	1,124	529	250	279
01284400	Mundha	950.4	439	3,281	1,677	1,604	689	347	34

CENSUS ABSTRACT

Jhalod

Scheduled Castes Population			Scheduled Tribes Population			Literates			Name of Village
Persons	Males	Females	Persons	Males	Females	Persons	Males	Females	
11	12	13	14	15	16	17	18	19	2
-	-	-	873	434	439	364	229	135	Gasali
-	-	-	133	65	68	59	31	28	Nana Kaliya
4	4	-	418	218	200	235	151	84	Mota Kaliya
-	-	-	999	494	505	406	262	144	Bhamela
-	-	-	846	431	415	315	198	117	Bhanpur
5	2	3	698	352	346	172	116	56	Garadiya
-	-	-	995	510	485	369	236	133	Boda Dungar
20	10	10	5,371	2,654	2,717	932	663	269	Karamba
11	6	5	4,431	2,277	2,154	1,310	863	447	Sarmariya
72	43	29	3,494	1,700	1,794	1,275	821	454	Varod
-	-	-	2,263	1,137	1,126	890	563	327	Sampoi
-	-	-	1,057	535	522	635	405	230	Tandi
12	7	5	2,870	1,449	1,421	1,588	975	613	Raniyar Kanbi
6	5	1	526	256	270	194	128	66	Paniya
34	14	20	10,160	5,189	4,971	1,976	1,450	526	Chakaliya
74	38	36	4,209	2,121	2,088	1,320	885	435	Pethapur
23	13	10	3,673	1,882	1,791	1,126	759	367	Mudaheda
-	-	-	454	219	235	149	98	51	Lilva Pokar
4	2	2	933	475	458	453	305	148	Raniyar Inami
138	73	65	2,159	1,081	1,078	959	636	323	Lilva Thakor
-	-	-	1,187	605	582	383	243	140	Nime Varod
-	-	-	2,352	1,188	1,164	477	338	139	Kuni
-	-	-	5,048	2,559	2,489	1,009	723	286	Simaliya
-	-	-	3,100	1,568	1,532	441	310	131	Kharvani
-	-	-	3,299	1,623	1,676	910	592	318	Vankol
803	401	402	6,497	3,226	3,271	8,418	4,872	3,546	Limdi
15	6	9	747	385	362	494	313	181	Lilva Deva
1	-	1	4,234	2,127	2,107	1,109	752	357	Malvasi
-	-	-	1,247	604	643	252	181	71	Piplet
-	-	-	1,651	829	822	269	195	74	Kankara Kuva
-	-	-	1,010	502	508	96	76	20	Kachaldhara
-	-	-	776	396	380	229	147	82	Chatka
11	4	7	1,816	930	886	373	232	141	Dhola Khakhara
-	-	-	369	177	192	147	79	68	Kotda
-	-	-	1,092	544	548	185	127	58	Sabli
117	56	61	3,132	1,550	1,582	1,055	684	371	Raliyati Bhura
-	-	-	3,208	1,629	1,579	1,255	821	434	Parthampur
-	-	-	2,264	1,159	1,105	862	595	267	Rupakheda
461	231	230	10,485	5,214	5,271	3,890	2,495	1,395	Karath
-	-	-	1,315	668	647	288	206	82	Nani Handi
149	64	85	2,439	1,245	1,194	855	559	296	Pareva
4	2	2	3,191	1,608	1,583	958	660	298	Pipaliya
113	64	49	5,060	2,618	2,442	1,655	1,062	593	Dungri
-	-	-	2,193	1,080	1,113	453	332	121	Thala (Limdi)
-	-	-	3,269	1,672	1,597	1,187	774	413	Mundha

VILLAGE PRIMARY

C. D. Block -

Location Code Number	Name of Village	Illiterates			Total Workers			Main Workers		
		Persons	Males	Females	Persons	Males	Females	Persons	Males	Females
1	2	20	21	22	23	24	25	26	27	28
01280000	Gasali	626	264	362	454	227	227	329	187	142
01280100	Nana Kaliya	74	34	40	64	29	35	63	29	34
01280200	Mota Kaliya	290	121	169	298	151	147	273	145	128
01280300	Bhamela	593	232	361	513	261	252	222	198	24
01280400	Bhanpur	538	237	301	520	280	240	293	161	132
01280500	Garadiya	547	248	299	410	206	204	301	170	131
01280600	Boda Dungar	626	274	352	550	279	271	209	203	6
01280700	Karamba	4,469	2,008	2,461	2,758	1,360	1,398	1,625	1,008	617
01280800	Sarmariya	3,139	1,424	1,715	2,235	1,158	1,077	1,796	960	836
01280900	Varod	2,579	1,071	1,508	2,061	1,023	1,038	1,611	932	679
01281000	Sampoi	1,373	574	799	1,128	561	567	528	494	34
01281100	Tandi	731	289	442	707	357	350	655	352	303
01281200	Raniyar Kanbi	1,931	800	1,131	1,839	912	927	1,274	892	382
01281300	Paniya	344	135	209	258	125	133	243	118	125
01281400	Chakaliya	8,328	3,813	4,515	5,641	2,859	2,782	3,684	2,129	1,555
01281500	Pethapur	3,416	1,517	1,899	2,440	1,230	1,210	1,852	1,076	776
01281600	Mudaheda	2,572	1,138	1,434	1,862	964	898	1,176	745	431
01281700	Lilva Pokar	305	121	184	243	105	138	65	53	12
01281800	Raniyar Inami	784	330	454	667	347	320	363	305	58
01281900	Lilva Thakor	1,770	736	1,034	1,411	702	709	771	565	206
01282000	Nime Varod	824	373	451	628	315	313	585	294	291
01282100	Kuni	1,875	850	1,025	1,137	572	565	991	501	490
01282200	Simaliya	4,043	1,838	2,205	2,577	1,295	1,282	2,217	1,143	1,074
01282300	Kharvani	2,665	1,261	1,404	1,626	843	783	1,133	721	412
01282400	Vankol	2,390	1,032	1,358	1,737	828	909	1,290	756	534
01282500	Limdi	6,370	2,637	3,733	6,276	3,908	2,368	4,922	3,523	1,399
01282600	Lilva Deva	582	247	335	578	292	286	328	255	73
01282700	Malvasi	3,133	1,378	1,755	2,226	1,141	1,085	1,372	859	513
01282800	Piplet	995	423	572	645	305	340	476	259	217
01282900	Kankara Kuva	1,382	634	748	787	398	389	387	250	137
01283000	Kachaldhara	923	433	490	496	250	246	177	165	12
01283100	Chatka	547	249	298	374	193	181	169	138	31
01283200	Dhola Khakhara	1,454	702	752	979	506	473	425	375	50
01283300	Kotda	222	98	124	193	96	97	92	86	6
01283400	Sabli	907	417	490	550	272	278	399	207	192
01283500	Raliyati Bhura	2,197	924	1,273	1,691	848	843	985	750	235
01283600	Parthampur	1,953	808	1,145	1,573	778	795	864	677	187
01283700	Rupakheda	1,518	627	891	1,230	612	618	820	507	313
01283800	Karath	7,797	3,335	4,462	6,029	3,005	3,024	4,535	2,653	1,882
01283900	Nani Handi	1,027	462	565	699	352	347	494	270	224
01284000	Pareva	1,749	758	991	1,449	733	716	1,389	709	680
01284100	Pipaliya	2,286	976	1,310	1,566	815	751	1,082	736	346
01284200	Dungri	3,567	1,647	1,920	3,015	1,550	1,465	2,176	1,286	890
01284300	Thala (Limdi)	1,765	762	1,003	1,177	558	619	642	476	166
01284400	Mundha	2,094	903	1,191	1,775	890	885	1,749	887	862

CENSUS ABSTRACT

Jhalod

Industrial Category of Main Workers												Name of Village
Cultivators			Agricultural Labourers			Household Industry Workers			Other Workers			
Persons	Males	Females	Persons	Males	Females	Persons	Males	Females	Persons	Males	Females	
29	30	31	32	33	34	35	36	37	38	39	40	2
306	176	130	19	8	11	-	-	-	4	3	1	Gasali
42	27	15	17	-	17	-	-	-	4	2	2	Nana Kaliya
199	122	77	42	4	38	2	2	-	30	17	13	Mota Kaliya
133	119	14	55	51	4	-	-	-	34	28	6	Bhamela
253	135	118	22	11	11	-	-	-	18	15	3	Bhanpur
268	159	109	32	11	21	-	-	-	1	-	1	Garadiya
170	165	5	30	29	1	-	-	-	9	9	-	Boda Dungar
1,467	939	528	123	42	81	6	2	4	29	25	4	Karamba
1,727	912	815	8	5	3	-	-	-	61	43	18	Sarmariya
1,449	847	602	28	15	13	4	2	2	130	68	62	Varod
351	328	23	134	125	9	-	-	-	43	41	2	Sampoi
453	231	222	106	49	57	19	12	7	77	60	17	Tandi
1,098	766	332	48	28	20	25	14	11	103	84	19	Raniyar Kanbi
219	105	114	11	3	8	3	2	1	10	8	2	Paniya
3,536	2,026	1,510	43	26	17	3	2	1	102	75	27	Chakaliya
1,586	921	665	64	26	38	93	48	45	109	81	28	Pethapur
1,102	681	421	14	11	3	2	2	-	58	51	7	Mudaheda
58	48	10	-	-	-	-	-	-	7	5	2	Lilva Pokar
331	273	58	18	18	-	1	1	-	13	13	-	Raniyar Inami
692	494	198	18	15	3	26	25	1	35	31	4	Lilva Thakor
554	277	277	10	3	7	1	-	1	20	14	6	Nime Varod
980	495	485	6	2	4	-	-	-	5	4	1	Kuni
2,169	1,111	1,058	18	5	13	-	-	-	30	27	3	Simaliya
961	646	315	150	55	95	1	1	-	21	19	2	Kharvani
1,194	695	499	28	12	16	3	3	-	65	46	19	Vankol
2,118	1,275	843	74	53	21	174	118	56	2,556	2,077	479	Limdi
195	143	52	33	21	12	6	4	2	94	87	7	Lilva Deva
1,260	779	481	21	7	14	1	-	1	90	73	17	Malvasi
266	162	104	33	12	21	1	-	1	176	85	91	Piplet
374	243	131	4	1	3	-	-	-	9	6	3	Kankara Kuva
170	159	11	-	-	-	-	-	-	7	6	1	Kachaldhara
123	105	18	-	-	-	-	-	-	46	33	13	Chatka
338	321	17	78	46	32	-	-	-	9	8	1	Dhola Khakhara
91	86	5	1	-	1	-	-	-	-	-	-	Kotda
328	183	145	53	9	44	-	-	-	18	15	3	Sabli
902	698	204	23	8	15	11	5	6	49	39	10	Raliyati Bhura
718	611	107	115	40	75	-	-	-	31	26	5	Parthampur
729	440	289	24	12	12	-	-	-	67	55	12	Rupakheda
3,399	2,062	1,337	853	350	503	59	53	6	224	188	36	Karath
356	204	152	13	2	11	3	2	1	122	62	60	Nani Handi
1,069	532	537	16	6	10	2	2	-	302	169	133	Pareva
826	607	219	193	76	117	-	-	-	63	53	10	Pipaliya
1,945	1,140	805	172	105	67	-	-	-	59	41	18	Dungri
560	437	123	62	27	35	-	-	-	20	12	8	Thala (Limdi)
1,677	833	844	7	3	4	5	4	1	60	47	13	Mundha

VILLAGE PRIMARY

C. D. Block -

Location Code Number	Name of Village	Marginal Workers			Industrial Category					
					Cultivators			Agricultural Labourers		
		Persons	Males	Females	Persons	Males	Females	Persons	Males	Females
1	2	41	42	43	44	45	46	47	48	49
01280000	Gasali	125	40	85	25	10	15	100	30	70
01280100	Nana Kaliya	1	-	1	-	-	-	-	-	-
01280200	Mota Kaliya	25	6	19	3	1	2	16	5	11
01280300	Bhamela	291	63	228	2	1	1	279	60	219
01280400	Bhanpur	227	119	108	34	20	14	193	99	94
01280500	Garadiya	109	36	73	9	3	6	98	32	66
01280600	Boda Dungar	341	76	265	137	27	110	204	49	155
01280700	Karamba	1,133	352	781	292	69	223	827	271	556
01280800	Sarmariya	439	198	241	2	1	1	436	196	240
01280900	Varod	450	91	359	11	5	6	433	81	352
01281000	Sampoi	600	67	533	204	19	185	395	48	347
01281100	Tandi	52	5	47	2	1	1	50	4	46
01281200	Raniyar Kanbi	565	20	545	321	15	306	241	4	237
01281300	Paniya	15	7	8	-	-	-	15	7	8
01281400	Chakaliya	1,957	730	1,227	551	243	308	1,336	465	871
01281500	Pethapur	588	154	434	36	8	28	526	144	382
01281600	Mudaheda	686	219	467	27	2	25	658	217	441
01281700	Lilva Pokar	178	52	126	20	16	4	158	36	122
01281800	Raniyar Inami	304	42	262	103	2	101	200	40	160
01281900	Lilva Thakor	640	137	503	277	65	212	311	58	253
01282000	Nime Varod	43	21	22	-	-	-	43	21	22
01282100	Kuni	146	71	75	4	1	3	142	70	72
01282200	Simaliya	360	152	208	315	140	175	44	12	32
01282300	Kharvani	493	122	371	73	37	36	408	76	332
01282400	Vankol	447	72	375	292	40	252	143	31	112
01282500	Limdi	1,354	385	969	224	47	177	693	234	459
01282600	Lilva Deva	250	37	213	150	16	134	92	16	76
01282700	Malvasi	854	282	572	382	70	312	432	191	241
01282800	Piplet	169	46	123	53	8	45	50	12	38
01282900	Kankara Kuva	400	148	252	294	102	192	105	45	60
01283000	Kachaldhara	319	85	234	314	83	231	4	2	2
01283100	Chatka	205	55	150	179	43	136	23	9	14
01283200	Dhola Khakhara	554	131	423	452	96	356	99	35	64
01283300	Kotda	101	10	91	5	1	4	96	9	87
01283400	Sabli	151	65	86	58	20	38	73	31	42
01283500	Raliyati Bhura	706	98	608	346	55	291	320	23	297
01283600	Parthampur	709	101	608	207	22	185	501	79	422
01283700	Rupakheda	410	105	305	74	15	59	318	79	239
01283800	Karath	1,494	352	1,142	253	53	200	1,109	252	857
01283900	Nani Handi	205	82	123	1	1	-	178	73	105
01284000	Pareva	60	24	36	45	16	29	8	3	5
01284100	Pipaliya	484	79	405	238	18	220	244	60	184
01284200	Dungri	839	264	575	420	183	237	416	80	336
01284300	Thala (Limdi)	535	82	453	138	19	119	281	26	255
01284400	Mundha	26	3	23	25	2	23	-	-	-

CENSUS ABSTRACT

Jhalod

of Marginal Workers						Non-Workers			Name of Village	Location Code Number
Household Industry Workers			Other Workers							
Persons	Males	Females	Persons	Males	Females	Persons	Males	Females		
50	51	52	53	54	55	56	57	58	2	1
-	-	-	-	-	-	536	266	270	Gasali	01280000
-	-	-	1	-	1	69	36	33	Nana Kaliya	01280100
-	-	-	6	-	6	227	121	106	Mota Kaliya	01280200
2	1	1	8	1	7	486	233	253	Bhamela	01280300
-	-	-	-	-	-	333	155	178	Bhanpur	01280400
-	-	-	2	1	1	309	158	151	Garadiya	01280500
-	-	-	-	-	-	445	231	214	Boda Dungar	01280600
1	1	-	13	11	2	2,643	1,311	1,332	Karamba	01280700
1	1	-	-	-	-	2,214	1,129	1,085	Sarmariya	01280800
1	1	-	5	4	1	1,793	869	924	Varod	01280900
-	-	-	1	-	1	1,135	576	559	Sampoi	01281000
-	-	-	-	-	-	659	337	322	Tandi	01281100
1	1	-	2	-	2	1,680	863	817	Raniyar Kanbi	01281200
-	-	-	-	-	-	280	138	142	Paniya	01281300
1	-	1	69	22	47	4,663	2,404	2,259	Chakaliya	01281400
1	-	1	25	2	23	2,296	1,172	1,124	Pethapur	01281500
-	-	-	1	-	1	1,836	933	903	Mudaheda	01281600
-	-	-	-	-	-	211	114	97	Lilva Pokar	01281700
-	-	-	1	-	1	570	288	282	Raniyar Inami	01281800
46	10	36	6	4	2	1,318	670	648	Lilva Thakor	01281900
-	-	-	-	-	-	579	301	278	Nime Varod	01282000
-	-	-	-	-	-	1,215	616	599	Kuni	01282100
-	-	-	1	-	1	2,475	1,266	1,209	Simaliya	01282200
1	-	1	11	9	2	1,480	728	752	Kharvani	01282300
-	-	-	12	1	11	1,563	796	767	Vankol	01282400
56	6	50	381	98	283	8,512	3,601	4,911	Limdi	01282500
2	-	2	6	5	1	498	268	230	Lilva Deva	01282600
-	-	-	40	21	19	2,016	989	1,027	Malvasi	01282700
-	-	-	66	26	40	602	299	303	Piplet	01282800
-	-	-	1	1	-	864	431	433	Kankara Kuva	01282900
-	-	-	1	-	1	523	259	264	Kachaldhara	01283000
-	-	-	3	3	-	402	203	199	Chatka	01283100
-	-	-	3	-	3	848	428	420	Dhola Khakhara	01283200
-	-	-	-	-	-	176	81	95	Kotda	01283300
1	-	1	19	14	5	542	272	270	Sabli	01283400
4	-	4	36	20	16	1,561	760	801	Raliyati Bhura	01283500
-	-	-	1	-	1	1,635	851	784	Parthampur	01283600
-	-	-	18	11	7	1,150	610	540	Rupakheda	01283700
44	4	40	88	43	45	5,658	2,825	2,833	Karath	01283800
1	-	1	25	8	17	616	316	300	Nani Handi	01283900
-	-	-	7	5	2	1,155	584	571	Pareva	01284000
-	-	-	2	1	1	1,678	821	857	Pipaliya	01284100
1	1	-	2	-	2	2,207	1,159	1,048	Dungri	01284200
-	-	-	116	37	79	1,041	536	505	Thala (Limdi)	01284300
-	-	-	1	1	-	1,506	787	719	Mundha	01284400

VILLAGE PRIMARY

C. D. Block -

Location Code Number	Name of Village	Area of Village in Hectares	Number of House-holds	Total Population (Including Institutional and Houseless Population)			Population in the Age-Group 0-6		
				Persons	Males	Females	Persons	Males	Females
1	2	3	4	5	6	7	8	9	10
01284500	Golana	216.9	136	1,038	533	505	273	151	122
01284600	Suthar Vasa	1,283.8	801	5,946	3,006	2,940	1,413	711	702
01284700	Amba	1,402.4	962	6,805	3,460	3,345	1,478	773	705
01284800	Bilwani	610.3	409	2,780	1,401	1,379	564	277	287
01284900	Moti Handi	851.4	474	3,588	1,835	1,753	720	386	334
01285000	Dageriya	489.7	224	1,367	672	695	314	151	163
01285100	Vasti	84.3	105	722	362	360	138	71	67
01285200	Pavdi (Inami)	894.8	520	3,650	1,840	1,810	756	394	362
01285300	Mirakhedi	491.2	287	1,777	898	879	309	178	131
01285400	Kaligam (Inami)	280.9	158	1,079	536	543	273	140	133
01285500	Kaligam (Gujar)	905.0	507	3,392	1,691	1,701	666	330	336
01285600	Dhara Dungar	625.6	247	1,795	911	884	397	203	194
01285700	Tadhagola	1,126.2	398	2,780	1,421	1,359	647	346	301
01285800	Dantiya	403.7	195	1,286	654	632	265	137	128
01285900	Raliati Gujjar	223.0	215	1,545	782	763	361	173	188
01286000	Gultora	734.9	453	3,064	1,526	1,538	611	314	297
01286100	Tatariya	296.3	128	803	405	398	203	106	97
01286200	Sharda	567.8	144	1,063	547	516	242	121	121
01286300	Chhayan	2,368.3	448	2,917	1,508	1,409	642	330	312

CENSUS ABSTRACT

Jhalod

Scheduled Castes Population			Scheduled Tribes Population			Literates			Name of Village
Persons	Males	Females	Persons	Males	Females	Persons	Males	Females	
11	12	13	14	15	16	17	18	19	2
9	5	4	931	474	457	199	132	67	Golana
9	5	4	5,928	2,993	2,935	1,601	1,049	552	Suthar Vasa
55	32	23	6,739	3,421	3,318	1,643	1,112	531	Amba
106	56	50	2,507	1,259	1,248	932	611	321	Bilwani
22	8	14	3,556	1,823	1,733	977	668	309	Moti Handi
-	-	-	1,364	670	694	506	342	164	Dageriya
-	-	-	695	351	344	271	174	97	Vasti
38	21	17	3,612	1,819	1,793	1,219	781	438	Pavdi (Inami)
5	3	2	1,735	876	859	848	515	333	Mirakhedi
-	-	-	1,079	536	543	220	152	68	Kaligam (Inami)
60	30	30	2,695	1,355	1,340	890	625	265	Kaligam (Gujar)
-	-	-	1,794	910	884	375	263	112	Dhara Dungar
-	-	-	2,780	1,421	1,359	516	373	143	Tadhagola
-	-	-	1,282	651	631	587	381	206	Dantiya
-	-	-	1,542	779	763	534	360	174	Raliati Gujjar
33	19	14	3,023	1,505	1,518	1,186	786	400	Gultora
4	4	-	799	401	398	283	189	94	Tatariya
-	-	-	1,045	536	509	334	230	104	Sharda
-	-	-	2,914	1,505	1,409	1,004	703	301	Chhayan

VILLAGE PRIMARY

C. D. Block -

Location Code Number	Name of Village	Illiterates			Total Workers			Main Workers		
		Persons	Males	Females	Persons	Males	Females	Persons	Males	Females
1	2	20	21	22	23	24	25	26	27	28
01284500	Golana	839	401	438	551	281	270	464	276	188
01284600	Suthar Vasa	4,345	1,957	2,388	2,817	1,433	1,384	2,266	1,288	978
01284700	Amba	5,162	2,348	2,814	3,473	1,749	1,724	2,049	1,476	573
01284800	Bilwani	1,848	790	1,058	1,448	729	719	914	561	353
01284900	Moti Handi	2,611	1,167	1,444	1,912	942	970	1,652	845	807
01285000	Dageriya	861	330	531	623	348	275	520	301	219
01285100	Vasti	451	188	263	284	140	144	273	139	134
01285200	Pavdi (Inami)	2,431	1,059	1,372	1,834	929	905	1,582	841	741
01285300	Mirakhedi	929	383	546	793	383	410	704	371	333
01285400	Kaligam (Inami)	859	384	475	475	245	230	204	182	22
01285500	Kaligam (Gujar)	2,502	1,066	1,436	1,851	941	910	1,592	913	679
01285600	Dhara Dungar	1,420	648	772	904	448	456	697	374	323
01285700	Tadhagola	2,264	1,048	1,216	1,312	649	663	1,033	608	425
01285800	Dantiya	699	273	426	655	333	322	655	333	322
01285900	Raliati Gujjar	1,011	422	589	730	368	362	301	298	3
01286000	Gultora	1,878	740	1,138	1,492	748	744	1,116	686	430
01286100	Tatariya	520	216	304	341	173	168	299	152	147
01286200	Sharda	729	317	412	459	237	222	369	193	176
01286300	Chhayan	1,913	805	1,108	1,416	718	698	803	553	250

CENSUS ABSTRACT

Jhalod

Industrial Category of Main Workers												Name of Village
Cultivators			Agricultural Labourers			Household Industry Workers			Other Workers			
Persons	Males	Females	Persons	Males	Females	Persons	Males	Females	Persons	Males	Females	
29	30	31	32	33	34	35	36	37	38	39	40	2
451	266	185	-	-	-	-	-	-	13	10	3	Golana
1,924	1,096	828	256	128	128	4	2	2	82	62	20	Suthar Vasa
1,457	1,117	340	225	102	123	19	13	6	348	244	104	Amba
538	348	190	128	17	111	1	1	-	247	195	52	Bilwani
1,361	707	654	189	62	127	13	8	5	89	68	21	Moti Handi
379	207	172	25	2	23	-	-	-	116	92	24	Dageriya
239	124	115	17	1	16	1	1	-	16	13	3	Vasti
1,454	753	701	19	3	16	-	-	-	109	85	24	Pavdi (Inami)
509	311	198	148	22	126	6	5	1	41	33	8	Mirakhedi
192	172	20	6	4	2	-	-	-	6	6	-	Kaligam (Inami)
1,212	760	452	252	62	190	47	26	21	81	65	16	Kaligam (Gujar)
451	285	166	221	71	150	-	-	-	25	18	7	Dhara Dungar
1,019	599	420	1	1	-	-	-	-	13	8	5	Tadhagola
626	309	317	-	-	-	1	-	1	28	24	4	Dantiya
265	263	2	18	18	-	1	1	-	17	16	1	Raliati Gujjar
904	585	319	121	35	86	4	1	3	87	65	22	Gultora
284	140	144	-	-	-	4	3	1	11	9	2	Tatariya
328	167	161	4	-	4	9	4	5	28	22	6	Sharda
652	449	203	34	6	28	-	-	-	117	98	19	Chhayan

VILLAGE PRIMARY

C. D. Block -

Location Code Number	Name of Village	Marginal Workers			Industrial Category					
					Cultivators			Agricultural Labourers		
		Persons	Males	Females	Persons	Males	Females	Persons	Males	Females
1	2	41	42	43	44	45	46	47	48	49
01284500	Golana	87	5	82	71	3	68	6	-	6
01284600	Suthar Vasa	551	145	406	303	37	266	241	104	137
01284700	Amba	1,424	273	1,151	913	133	780	398	121	277
01284800	Bilwani	534	168	366	22	9	13	256	56	200
01284900	Moti Handi	260	97	163	30	14	16	189	61	128
01285000	Dageriya	103	47	56	7	1	6	36	4	32
01285100	Vasti	11	1	10	2	-	2	7	-	7
01285200	Pavdi (Inami)	252	88	164	10	3	7	241	85	156
01285300	Mirakhedi	89	12	77	7	2	5	82	10	72
01285400	Kaligam (Inami)	271	63	208	2	-	2	201	22	179
01285500	Kaligam (Gujar)	259	28	231	19	2	17	234	23	211
01285600	Dhara Dungar	207	74	133	-	-	-	207	74	133
01285700	Tadhagola	279	41	238	197	1	196	80	39	41
01285800	Dantiya	-	-	-	-	-	-	-	-	-
01285900	Raliati Gujjar	429	70	359	6	3	3	423	67	356
01286000	Gultora	376	62	314	97	15	82	258	40	218
01286100	Tatariya	42	21	21	1	-	1	40	21	19
01286200	Sharda	90	44	46	4	3	1	66	29	37
01286300	Chhayan	613	165	448	311	48	263	272	97	175

CENSUS ABSTRACT

Jhalod

of Marginal Workers						Non-Workers			Name of Village	Location Code Number
Household Industry Workers			Other Workers							
Persons	Males	Females	Persons	Males	Females	Persons	Males	Females		
50	51	52	53	54	55	56	57	58	2	1
-	-	-	10	2	8	487	252	235	Golana	01284500
-	-	-	7	4	3	3,129	1,573	1,556	Suthar Vasa	01284600
5	-	5	108	19	89	3,332	1,711	1,621	Amba	01284700
-	-	-	256	103	153	1,332	672	660	Bilwani	01284800
-	-	-	41	22	19	1,676	893	783	Moti Handi	01284900
-	-	-	60	42	18	744	324	420	Dageriya	01285000
-	-	-	2	1	1	438	222	216	Vasti	01285100
-	-	-	1	-	1	1,816	911	905	Pavdi (Inami)	01285200
-	-	-	-	-	-	984	515	469	Mirakhedi	01285300
-	-	-	68	41	27	604	291	313	Kaligam (Inami)	01285400
1	-	1	5	3	2	1,541	750	791	Kaligam (Gujar)	01285500
-	-	-	-	-	-	891	463	428	Dhara Dungar	01285600
2	1	1	-	-	-	1,468	772	696	Tadhagola	01285700
-	-	-	-	-	-	631	321	310	Dantiya	01285800
-	-	-	-	-	-	815	414	401	Raliati Gujjar	01285900
4	-	4	17	7	10	1,572	778	794	Gultora	01286000
-	-	-	1	-	1	462	232	230	Tatariya	01286100
-	-	-	20	12	8	604	310	294	Sharda	01286200
1	-	1	29	20	9	1,501	790	711	Chhayan	01286300

TALUKA / C. D. BLOCK -
LIMKHEDA

VILLAGE PRIMARY

C. D. Block -

Location Code Number	Name of Village	Area of Village in Hectares	Number of House-holds	Total Population (Including Institutional and Houseless Population)			Population in the Age-Group 0-6		
				Persons	Males	Females	Persons	Males	Females
1	2	3	4	5	6	7	8	9	10
0003	**Limkheda (Total)**	**59,718.5**	**35,093**	**239,357**	**119,892**	**119,465**	**49,160**	**24,862**	**24,298**
0003	**Limkheda (Rural)**	**59,718.5**	**35,093**	**239,357**	**119,892**	**119,465**	**49,160**	**24,862**	**24,298**
0003	**Limkheda (Urban)**	-	-	-	-	-	-	-	-
	Limkheda (Rural)								
01286400	Methan	984.7	956	6,339	3,153	3,186	1,316	643	673
01286500	Mota Ambaliya	345.2	162	1,180	603	577	220	104	116
01286600	Surpur (Randhikpur)	353.0	230	1,561	786	775	257	121	136
01286700	Parmarna Dungarpur	178.4	212	1,266	603	663	251	129	122
01286800	Rathodna Dungarpur	186.0	198	1,270	649	621	286	155	131
01286900	Bhutkhedi	121.8	149	959	499	460	227	120	107
01287000	Nani Sanjeli	235.3	316	2,218	1,153	1,065	455	244	211
01287100	Panta	110.0	151	931	454	477	168	84	84
01287200	Navipuri	102.3	50	324	156	168	60	26	34
01287300	Chachakpur	109.9	126	855	441	414	204	107	97
01287400	Tarmi	915.7	401	2,693	1,339	1,354	589	301	288
01287500	Agara (Randhikpur)	490.7	333	2,206	1,083	1,123	462	231	231
01287600	Handi	401.0	251	1,791	884	907	378	190	188
01287700	Nana Ambaliya	213.8	236	1,521	777	744	302	169	133
01287800	Bhanpur (Randhikpur)	90.5	97	631	325	306	98	53	45
01287900	Sakariya	331.7	129	803	404	399	113	66	47
01288000	Malekpur	335.0	287	1,813	861	952	385	182	203
01288100	Mander	833.8	344	2,220	1,074	1,146	512	240	272
01288200	Chhapri	1,198.8	224	1,550	780	770	326	168	158
01288300	Randhikpur	562.2	407	2,505	1,236	1,269	492	232	260
01288400	Borgota	278.1	109	721	379	342	147	87	60
01288500	Chunddi	474.3	432	2,804	1,408	1,396	544	282	262
01288600	Dasa	259.4	181	1,171	596	575	171	78	93
01288700	Singvad	277.8	565	3,193	1,653	1,540	618	334	284
01288800	Baroda	226.1	81	520	260	260	81	32	49
01288900	Anoppura	524.0	111	795	399	396	186	97	89
01289000	Sudiya	912.3	412	2,933	1,477	1,456	586	310	276
01289100	Karmadi	309.6	64	434	205	229	72	40	32
01289200	Jamri	132.2	73	523	267	256	121	58	63
01289300	Vadapipla	247.1	93	665	332	333	163	85	78
01289400	Kelkuva	83.6	36	208	102	106	41	18	23
01289500	Palla	205.8	49	260	140	120	39	24	15
01289600	Matana Palla	419.2	186	1,101	546	555	212	107	105
01289700	Pisoi	244.4	159	979	499	480	210	98	112
01289800	Aroda	181.6	139	908	453	455	178	99	79
01289900	Khunta	244.1	110	708	373	335	131	76	55
01290000	Vala Gota	548.0	501	3,158	1,573	1,585	726	377	349
01290100	Toyani	362.0	149	962	476	486	153	82	71
01290200	Pipaliya	269.6	310	2,073	1,027	1,046	352	178	174
01290300	Jetpur (R)	55.9	76	447	221	226	89	42	47

CENSUS ABSTRACT

Limkheda

Scheduled Castes Population			Scheduled Tribes Population			Literates			Name of Village
Persons	Males	Females	Persons	Males	Females	Persons	Males	Females	
11	12	13	14	15	16	17	18	19	2
4,344	**2,184**	**2,160**	**146,764**	**73,379**	**73,385**	**88,663**	**59,376**	**29,287**	**Limkheda (Total)**
4,344	**2,184**	**2,160**	**146,764**	**73,379**	**73,385**	**88,663**	**59,376**	**29,287**	**Limkheda (Rural)-**
-	-		-	-	-	-	-	-	**Limkheda (Urban)**
									Limkheda (Rural)
96	46	50	5,132	2,539	2,593	1,994	1,324	670	Methan
-	-	-	667	338	329	544	370	174	Mota Ambaliya
-	-	-	1,551	781	770	482	302	180	Surpur (Randhikpur)
-	-	-	1,250	595	655	428	235	193	Parmarna Dungarpur
-	-	-	1,218	622	596	495	298	197	Rathodna Dungarpur
-	-	-	920	474	446	307	211	96	Bhutkhedi
-	-	-	2,214	1,150	1,064	789	521	268	Nani Sanjeli
-	-	-	931	454	477	351	216	135	Panta
-	-	-	324	156	168	111	66	45	Navipuri
-	-	-	847	434	413	304	203	101	Chachakpur
34	16	18	2,659	1,323	1,336	689	414	275	Tarmi
14	8	6	2,144	1,051	1,093	728	453	275	Agara (Randhikpur)
1	1	-	1,786	880	906	573	342	231	Handi
-	-	-	565	282	283	684	464	220	Nana Ambaliya
-	-	-	350	177	173	337	218	119	Bhanpur (Randhikpur)
-	-	-	315	164	151	445	277	168	Sakariya
1	1	-	1,585	754	831	637	398	239	Malekpur
-	-	-	2,058	991	1,067	790	503	287	Mander
14	5	9	1,312	649	663	456	304	152	Chhapri
22	12	10	1,744	846	898	1,021	673	348	Randhikpur
-	-	-	276	144	132	337	227	110	Borgota
11	7	4	1,490	732	758	1,404	885	519	Chunddi
-	-	-	608	319	289	276	160	116	Dasa
248	134	114	1,654	856	798	1,713	1,034	679	Singvad
-	-	-	285	144	141	229	152	77	Baroda
-	-	-	795	399	396	275	172	103	Anoppura
21	10	11	2,912	1,467	1,445	789	527	262	Sudiya
-	-	-	434	205	229	136	85	51	Karmadi
-	-	-	523	267	256	143	97	46	Jamri
-	-	-	665	332	333	223	141	82	Vadapipla
-	-	-	208	102	106	99	61	38	Kelkuva
-	-	-	41	20	21	128	88	40	Palla
-	-	-	430	206	224	454	295	159	Matana Palla
7	4	3	459	235	224	365	243	122	Pisoi
-	-	-	412	206	206	513	301	212	Aroda
-	-	-	385	203	182	285	195	90	Khunta
34	15	19	1,240	605	635	1,268	837	431	Vala Gota
31	15	16	29	19	10	466	313	153	Toyani
187	89	98	1,201	589	612	815	535	280	Pipaliya
-	-	-	447	221	226	214	126	88	Jetpur (R)

VILLAGE PRIMARY

C. D. Block -

Location Code Number	Name of Village	Illiterates			Total Workers			Main Workers		
		Persons	Males	Females	Persons	Males	Females	Persons	Males	Females
1	2	20	21	22	23	24	25	26	27	28
0003	**Limkheda (Total)**	**150,694**	**60,516**	**90,178**	**120,702**	**60,351**	**60,351**	**57,140**	**49,144**	**7,996**
0003	**Limkheda (Rural)**	**150,694**	**60,516**	**90,178**	**120,702**	**60,351**	**60,351**	**57,140**	**49,144**	**7,996**
0003	**Limkheda (Urban)**	-	-	-	-	-	-	-	-	-
	Limkheda (Rural)									
01286400	Methan	4,345	1,829	2,516	3,360	1,687	1,673	1,405	1,380	25
01286500	Mota Ambaliya	636	233	403	588	286	302	310	260	50
01286600	Surpur (Randhikpur)	1,079	484	595	815	408	407	301	284	17
01286700	Parmarna Dungarpur	838	368	470	706	334	372	327	284	43
01286800	Rathodna Dungarpur	775	351	424	625	309	316	276	240	36
01286900	Bhutkhedi	652	288	364	522	274	248	317	212	105
01287000	Nani Sanjeli	1,429	632	797	1,052	532	520	420	399	21
01287100	Panta	580	238	342	491	245	246	188	177	11
01287200	Navipuri	213	90	123	171	91	80	65	65	-
01287300	Chachakpur	551	238	313	436	220	216	183	143	40
01287400	Tarmi	2,004	925	1,079	1,411	703	708	541	509	32
01287500	Agara (Randhikpur)	1,478	630	848	1,098	548	550	605	476	129
01287600	Handi	1,218	542	676	895	439	456	367	323	44
01287700	Nana Ambaliya	837	313	524	716	351	365	321	316	5
01287800	Bhanpur (Randhikpur)	294	107	187	308	155	153	138	132	6
01287900	Sakariya	358	127	231	391	191	200	270	178	92
01288000	Malekpur	1,176	463	713	908	435	473	664	411	253
01288100	Mander	1,430	571	859	1,180	576	604	639	454	185 **
01288200	Chhapri	1,094	476	618	778	383	395	283	267	16
01288300	Randhikpur	1,484	563	921	1,284	629	655	609	566	43
01288400	Borgota	384	152	232	334	164	170	156	137	19
01288500	Chunddi	1,400	523	877	1,458	724	734	612	582	30
01288600	Dasa	895	436	459	623	315	308	284	275	9
01288700	Singvad	1,480	619	861	1,083	744	339	828	716	112
01288800	Baroda	291	108	183	230	120	110	91	88	3
01288900	Anoppura	520	227	293	274	144	130	147	143	4
01289000	Sudiya	2,144	950	1,194	1,482	726	756	497	479	18
01289100	Karmadi	298	120	178	234	107	127	72	72	-
01289200	Jamri	380	170	210	265	130	135	100	91	9
01289300	Vadapipla	442	191	251	350	176	174	116	115	1
01289400	Kelkuva	109	41	68	107	54	53	45	42	3
01289500	Palla	132	52	80	187	102	85	59	57	2
01289600	Matana Palla	647	251	396	566	263	303	202	191	11
01289700	Pisoi	614	256	358	526	276	250	274	244	30
01289800	Aroda	395	152	243	453	217	236	184	184	-
01289900	Khunta	423	178	245	349	176	173	172	167	5
01290000	Vala Gota	1,890	736	1,154	1,582	810	772	726	603	123
01290100	Toyani	496	163	333	514	240	274	207	205	2
01290200	Pipaliya	1,258	492	766	1,111	548	563	414	389	25
01290300	Jetpur (R)	233	95	138	228	115	113	113	90	23

CENSUS ABSTRACT

Limkheda

Industrial Category of Main Workers												Name of Village
Cultivators			Agricultural Labourers			Household Industry Workers			Other Workers			
Persons	Males	Females	Persons	Males	Females	Persons	Males	Females	Persons	Males	Females	
29	30	31	32	33	34	35	36	37	38	39	40	2
42,935	**39,115**	**3,820**	**2,388**	**1,542**	**846**	**540**	**435**	**105**	**11,277**	**8,052**	**3,225**	**Limkheda (Total)**
42,935	**39,115**	**3,820**	**2,388**	**1,542**	**846**	**540**	**435**	**105**	**11,277**	**8,052**	**3,225**	**Limkheda(Rural)**
-	-	-	-	-	-	-	-	-	-	-	-	**Limkheda (Urban)**
												Limkheda (Rural)
1,307	1,290	17	23	21	2	4	4	-	71	65	6	Methan
270	233	37	13	4	9	-	-	-	27	23	4	Mota Ambaliya
225	220	5	1	1	-	-	-	-	75	63	12	Surpur (Randhikpur)
230	227	3	47	38	9	4	2	2	46	17	29	Parmarna Dungarpur
191	182	9	27	23	4	13	13	-	45	22	23	Rathodna Dungarpur
232	164	68	56	37	19	1	-	1	28	11	17	Bhutkhedi
328	325	3	30	29	1	-	-	-	62	45	17	Nani Sanjeli
161	157	4	16	11	5	-	-	-	11	9	2	Panta
63	63	-	-	-	-	-	-	-	2	2	-	Navipuri
177	140	37	1	1	-	-	-	-	5	2	3	Chachakpur
454	442	12	22	15	7	1	1	-	64	51	13	Tarmi
414	357	57	147	86	61	-	-	-	44	33	11	Agara (Randhikpur)
283	255	28	6	3	3	1	1	-	77	64	13	Handi
303	300	3	1	1	-	1	1	-	16	14	2	Nana Ambaliya
125	121	4	-	-	-	-	-	-	13	11	2	Bhanpur (Randhikpur)
250	162	88	3	2	1	-	-	-	17	14	3	Sakariya
560	353	207	81	42	39	-	-	-	23	16	7	Malekpu
307	243	64	189	122	67	5	5	-	138	84	54	Mander
211	200	11	44	43	1	-	-	-	28	24	4	Chhapri
557	526	31	3	2	1	3	2	1	46	36	10	Randhikpur
156	137	19	-	-	-	-	-	-	-	-	-	Borgota
467	463	4	22	18	4	-	-	-	123	101	22	Chunddi
251	249	2	7	6	1	-	-	-	26	20	6	Dasa
255	244	11	68	40	28	25	22	3	480	410	70	Singvad
73	72	1	2	2	-	-	-	-	16	14	2	Baroda
134	134	-	-	-	-	-	-	-	13	9	4	Anoppura
455	446	9	5	5	-	-	-	-	37	28	9	Sudiya
70	70	-	2	2	-	-	-	-	-	-	-	Karmadi
60	58	2	4	3	1	1	1	-	35	29	6	Jamri
93	93	-	-	-	-	-	-	-	23	22	1	Vadapipla
39	37	2	-	-	-	1	1	-	5	4	1	Kelkuva
52	51	1	-	-	-	-	-	-	7	6	1	Palla
190	182	8	1	1	-	1	1	-	10	7	3	Matana Palla
210	201	9	25	20	5	1	1	-	38	22	16	Pisoi
175	175	-	-	-	-	-	-	-	9	9	-	Aroda
157	156	1	-	-	-	4	2	2	11	9	2	Khunta
663	549	114	16	12	4	1	-	1	46	42	4	Vala Gota
186	185	1	1	1	-	13	13	-	7	6	1	Toyani
322	311	11	16	14	2	1	1	-	75	63	12	Pipaliya
88	71	17	5	4	1	-	-	-	20	15	5	Jetpur (R)

VILLAGE PRIMARY

C. D. Block -

Location Code	Name of Village	Marginal Workers			Industrial Category					
					Cultivators			Agricultural Labourers		
		Persons	Males	Females	Persons	Males	Females	Persons	Males	Females
1	2	41	42	43	44	45	46	47	48	49
0003	**Limkheda (Total)**	**63,562**	**11,207**	**52,355**	**42,339**	**5,806**	**36,533**	**14,944**	**3,661**	**11,283**
0003	**Limkheda (Rural)**	**63,562**	**11,207**	**52,355**	**42,339**	**5,806**	**36,533**	**14,944**	**3,661**	**11,283**
0003	**Limkheda (Urban)**	-	-	-	-	-	-	-	-	-
	Limkheda (Rural)									
01286400	Methan	1,955	307	1,648	1,716	283	1,433	213	21	192
01286500	Mota Ambaliya	278	26	252	240	19	221	37	7	30
01286600	Surpur (Randhikpur)	514	124	390	149	7	142	193	16	177
01286700	Parmarna Dungarpur	379	50	329	128	19	109	205	22	183
01286800	Rathodna Dungarpur	349	69	280	201	14	187	94	45	49
01286900	Bhutkhedi	205	62	143	75	16	59	95	44	51
01287000	Nani Sanjeli	632	133	499	172	15	157	442	106	336
01287100	Panta	303	68	235	166	4	162	127	63	64
01287200	Navipuri	106	26	80	76	-	76	30	26	4
01287300	Chachakpur	253	77	176	57	3	54	147	62	85
01287400	Tarmi	870	194	676	124	25	99	696	150	546
01287500	Agara (Randhikpur)	493	72	421	281	21	260	191	40	151
01287600	Handi	528	116	412	306	33	273	200	70	130
01287700	Nana Ambaliya	395	35	360	350	9	341	42	26	16
01287800	Bhanpur (Randhikpur)	170	23	147	136	6	130	31	17	14
01287900	Sakariya	121	13	108	111	8	103	9	5	4
01288000	Malekpur	244	24	220	161	12	149	80	12	68
01288100	Mander	541	122	419	433	104	329	97	14	83
01288200	Chhapri	495	116	379	63	4	59	417	104	313
01288300	Randhikpur	675	63	612	648	62	586	23	-	23
01288400	Borgota	178	27	151	114	-	114	64	27	37
01288500	Chunddi	846	142	704	823	136	687	21	6	15
01288600	Dasa	339	40	299	273	16	257	65	24	41
01288700	Singvad	255	28	227	140	16	124	112	12	100
01288800	Baroda	139	32	107	108	15	93	8	2	6
01288900	Anoppura	127	1	126	122	1	121	5	-	5
01289000	Sudiya	985	247	738	341	66	275	644	181	463
01289100	Karmadi	162	35	127	3	2	1	159	33	126
01289200	Jamri	165	39	126	71	14	57	90	23	67
01289300	Vadapipla	234	61	173	-	-	-	234	61	173
01289400	Kelkuva	62	12	50	57	12	45	4	-	4
01289500	Palla	128	45	83	128	45	83	-	-	-
01289600	Matana Palla	364	72	292	346	67	279	18	5	13
01289700	Pisoi	252	32	220	4	2	2	204	3	201
01289800	Aroda	269	33	236	267	33	234	1	-	1
01289900	Khunta	177	9	168	174	9	165	-	-	-
01290000	Vala Gota	856	207	649	783	169	614	70	35	35
01290100	Toyani	307	35	272	11	7	4	284	27	257
01290200	Pipaliya	697	159	538	378	87	291	251	62	189
01290300	Jetpur (R)	115	25	90	60	9	51	49	15	34

CENSUS ABSTRACT

Limkheda

of Marginal Workers						Non-Workers			Name of Village	Location Code Number
Household Industry Workers			Other Workers							
Persons	Males	Females	Persons	Males	Females	Persons	Males	Females		
50	51	52	53	54	55	56	57	58	2	1
566	**131**	**435**	**5,713**	**1,609**	**4,104**	**118,655**	**59,541**	**59,114**	**Limkheda (Total)**	**0003**
566	**131**	**435**	**5,713**	**1,609**	**4,104**	**118,655**	**59,541**	**59,114**	**Limkheda (Rural)**	**0003**
-	**-**	**-**	**-**	**-**	**-**	**-**	**-**	**-**	**Limkheda (Urban)**	**0003**
									Limkheda (Rural)	
7	-	7	19	3	16	2,979	1,466	1,513	Methan	01286400
-	-	-	1	-	1	592	317	275	Mota Ambaliya	01286500
32	1	31	140	100	40	746	378	368	Surpur (Randhikpur)	01286600
-	-	-	46	9	37	560	269	291	Parmarna Dungarpur	01286700
16	3	13	38	7	31	645	340	305	Rathodna Dungarpur	01286800
-	-	-	35	2	33	437	225	212	Bhutkhedi	01286900
1	1	-	17	11	6	1,166	621	545	Nani Sanjeli	01287000
-	-	-	10	1	9	440	209	231	Panta	01287100
-	-	-	-	-	-	153	65	88	Navipuri	01287200
-	-	-	49	12	37	419	221	198	Chachakpur	01287300
2	1	1	48	18	30	1,282	636	646	Tarmi	01287400
-	-	-	21	11	10	1,108	535	573	Agara (Randhikpur)	01287500
-	-	-	22	13	9	896	445	451	Handi	01287600
3	-	3	-	-	-	805	426	379	Nana Ambaliya	01287700
-	-	-	3	-	3	323	170	153	Bhanpur (Randhikpur)	01287800
-	-	-	1	-	1	412	213	199	Sakariya	01287900
-	-	-	3	-	3	905	426	479	Malekpur	01288000
-	-	-	11	4	7	1,040	498	542	Mander	01288100
-	-	-	15	8	7	772	397	375	Chhapri	01288200
-	-	-	4	1	3	1,221	607	614	Randhikpur	01288300
-	-	-	-	-	-	387	215	172	Borgota	01288400
1	-	1	1	-	1	1,346	684	662	Chunddi	01288500
-	-	-	1	-	1	548	281	267	Dasa	01288600
3	-	3	-	-	-	2,110	909	1,201	Singvad	01288700
-	-	-	23	15	8	290	140	150	Baroda	01288800
-	-	-	-	-	-	521	255	266	Anoppura	01288900
-	-	-	-	-	-	1,451	751	700	Sudiya	01289000
-	-	-	-	-	-	200	98	102	Karmadi	01289100
1	-	1	3	2	1	258	137	121	Jamri	01289200
-	-	-	-	-	-	315	156	159	Vadapipla	01289300
-	-	-	1	-	1	101	48	53	Kelkuva	01289400
-	-	-	-	-	-	73	38	35	Palla	01289500
-	-	-	-	-	-	535	283	252	Matana Palla	01289600
-	-	-	44	27	17	453	223	230	Pisoi	01289700
-	-	-	1	-	1	455	236	219	Aroda	01289800
3	-	3	-	-	-	359	197	162	Khunta	01289900
2	2	-	1	1	-	1,576	763	813	Vala Gota	01290000
12	1	11	-	-	-	448	236	212	Toyani	01290100
1	-	1	67	10	57	962	479	483	Pipaliya	01290200
-	-	-	6	1	5	219	106	113	Jetpur (R)	01290300

VILLAGE PRIMARY

C. D. Block -

Location Code Number	Name of Village	Area of Village in Hectares	Number of House-holds	Total Population (Including Institutional and Houseless Population)			Population in the Age-Group 0-6		
				Persons	Males	Females	Persons	Males	Females
1	2	3	4	5	6	7	8	9	10
01290400	Kaliya Gota	372.5	245	1,479	741	738	283	141	142
01290500	Katarani Palli	369.2	143	915	458	457	211	113	98
01290600	Choki	214.8	94	703	339	364	127	57	70
01290700	Kaliyarai	257.9	129	1,028	551	477	166	73	93
01290800	Sarjumi	864.9	240	1,543	780	763	317	166	151
01290900	Dhamanbari	297.4	183	1,260	665	595	264	157	107
01291000	Khudra	234.2	104	661	333	328	116	48	68
01291100	Chhaparvad	555.1	510	3,114	1,555	1,559	554	278	276
01291200	Hirapur	303.0	241	1,301	663	638	278	149	129
01291300	Fofan	285.8	87	565	278	287	145	66	79
01291400	Zaliya Pada	519.9	158	1,109	557	552	223	113	110
01291500	Sangiya	111.3	47	274	143	131	52	27	25
01291600	Munavani	384.0	168	1,343	687	656	277	150	127
01291700	Singapur	697.5	212	1,379	692	687	346	177	169
01291800	Fulpari	277.0	87	708	342	366	167	71	96
01291900	Juna Vadiya	312.4	158	1,106	527	579	265	134	131
01292000	Bara	191.8	105	773	391	382	170	89	81
01292100	Padaliya	343.8	198	1,531	747	784	381	188	193
01292200	Nani Vav	363.9	222	1,557	780	777	356	179	177
01292300	Bhilpaniya	308.1	133	1,137	578	559	192	87	105
01292400	Pahad	318.3	275	1,802	888	914	385	202	183
01292500	Ranipura	170.5	76	445	226	219	79	37	42
01292600	Panivela	254.6	110	678	348	330	133	73	60
01292700	Vaghnala	262.5	166	1,014	503	511	174	81	93
01292800	Barela	284.3	135	835	437	398	182	94	88
01292900	Zarola (Randhikpur)	235.1	47	310	142	168	63	30	33
01293000	Dhabudi	121.4	44	279	130	149	40	17	23
01293100	Humadpur	246.0	123	773	383	390	169	82	87
01293200	Vanjhariya	200.4	138	834	418	416	161	80	81
01293300	Moti Vav	510.0	409	2,789	1,377	1,412	532	263	269
01293400	Sati Faliya	186.7	137	1,003	496	507	201	102	99
01293500	Dakara	71.8	62	465	241	224	123	66	57
01293600	Fatepura	118.6	65	467	240	227	111	64	47
01293700	Nava Vadiya	297.7	155	901	449	452	183	95	88
01293800	Zerjitgadh	730.1	269	2,112	1,048	1,064	495	233	262
01293900	Dungara	276.3	155	1,164	598	566	294	160	134
01294000	Gumni (Du)	155.7	144	1,113	561	552	284	154	130
01294100	Shasta	142.8	77	692	350	342	121	66	55
01294200	Kothara	53.4	56	342	177	165	67	35	32
01294300	Kesharpura	185.1	119	897	443	454	123	65	58
01294400	Patangadi	741.7	206	1,142	569	573	216	110	106
01294500	Limbodar	322.1	131	837	438	399	145	76	69
01294600	Kumpur	306.8	130	883	454	429	159	88	71
01294700	Machhelai	578.1	367	2,495	1,232	1,263	439	220	219

CENSUS ABSTRACT

Limkheda

Scheduled Castes Population			Scheduled Tribes Population			Literates			Name of Village
Persons	Males	Females	Persons	Males	Females	Persons	Males	Females	
11	12	13	14	15	16	17	18	19	2
-	-	-	735	368	367	588	390	198	Kaliya Gota
-	-	-	887	441	446	354	227	127	Katarani Palli
-	-	-	696	335	361	132	90	42	Choki
-	-	-	949	483	466	591	376	215	Kaliyarai
15	7	8	1,069	537	532	502	349	153	Sarjumi
-	-	-	1,064	558	506	496	338	158	Dhamanbari
-	-	-	-	-	-	383	250	133	Khudra
53	24	29	313	162	151	1,480	1,004	476	Chhaparvad
-	-	-	986	501	485	529	348	181	Hirapur
8	3	5	462	231	231	177	116	61	Fofan
-	-	-	1,109	557	552	327	203	124	Zaliya Pada
-	-	-	274	143	131	87	56	31	Sangiya
-	-	-	1,176	597	579	428	293	135	Munavani
14	3	11	1,201	604	597	485	321	164	Singapur
-	-	-	708	342	366	157	105	52	Fulpari
-	-	-	1,040	495	545	416	246	170	Juna Vadiya
-	-	-	770	389	381	246	178	68	Bara
-	-	-	1,510	735	775	375	263	112	Padaliya
-	-	-	1,242	617	625	445	334	111	Nani Vav
7	5	2	1,130	573	557	350	238	112	Bhilpaniya
54	31	23	1,051	518	533	625	433	192	Pahad
-	-	-	399	205	194	182	125	57	Ranipura
-	-	-	170	87	83	288	201	87	Panivela
41	19	22	200	92	108	475	316	159	Vaghnala
47	27	20	97	47	50	343	242	101	Barela
-	-	-	2	1	1	136	88	48	Zarola (Randhikpur)
-	-	-	31	14	17	148	96	52	Dhabudi
-	-	-	77	35	42	342	260	82	Humadpur
50	24	26	103	51	52	323	228	95	Vanjhariya
-	-	-	1,069	524	545	1,001	701	300	Moti Vav
37	16	21	370	191	179	346	240	106	Sati Faliya
23	12	11	436	226	210	146	109	37	Dakara
-	-	-	382	194	188	166	112	54	Fatepura
9	6	3	505	251	254	346	229	117	Nava Vadiya
3	1	2	2,047	1,016	1,031	596	389	207	Zerjitgadh
-	-	-	1,000	515	485	221	170	51	Dungara
-	-	-	990	495	495	361	268	93	Gumni (Du)
-	-	-	689	348	341	238	160	78	Shasta
-	-	-	342	177	165	144	100	44	Kothara
23	10	13	7	4	3	490	308	182	Kesharpura
-	-	-	215	114	101	482	327	155	Patangadi
33	16	17	118	66	52	363	267	96	Limbodar
1	-	1	90	46	44	370	268	102	Kumpur
175	91	84	499	250	249	1,167	786	381	Machhelai

VILLAGE PRIMARY

C. D. Block -

Location Code Number	Name of Village	Illiterates			Total Workers			Main Workers		
		Persons	Males	Females	Persons	Males	Females	Persons	Males	Females
1	2	20	21	22	23	24	25	26	27	28
01290400	Kaliya Gota	891	351	540	778	392	386	324	288	36
01290500	Katarani Palli	561	231	330	443	209	234	311	177	134
01290600	Choki	571	249	322	346	171	175	106	106	-
01290700	Kaliyarai	437	175	262	367	177	190	145	133	12
01290800	Sarjumi	1,041	431	610	769	395	374	258	252	6
01290900	Dhamanbari	764	327	437	694	331	363	283	276	7
01291000	Khudra	278	83	195	308	160	148	126	110	16
01291100	Chhaparvad	1,634	551	1,083	1,773	873	900	699	638	61
01291200	Hirapur	772	315	457	662	322	340	294	261	33
01291300	Fofan	388	162	226	270	128	142	150	108	42
01291400	Zaliya Pada	782	354	428	543	271	272	219	209	10
01291500	Sangiya	187	87	100	129	66	63	52	50	2
01291600	Munavani	915	394	521	684	335	349	311	278	33
01291700	Singapur	894	371	523	642	316	326	302	275	27
01291800	Fulpari	551	237	314	412	206	206	161	154	7
01291900	Juna Vadiya	690	281	409	580	278	302	275	249	26
01292000	Bara	527	213	314	377	190	187	178	137	41
01292100	Padaliya	1,156	484	672	759	376	383	355	320	35
01292200	Nani Vav	1,112	446	666	862	419	443	289	246	43
01292300	Bhilpaniya	787	340	447	581	293	288	232	221	11
01292400	Pahad	1,177	455	722	941	445	496	399	386	13
01292500	Ranipura	263	101	162	250	129	121	119	111	8
01292600	Panivela	390	147	243	389	193	196	137	120	17
01292700	Vaghnala	539	187	352	497	244	253	280	242	38
01292800	Barela	492	195	297	480	249	231	146	140	6
01292900	Zarola (Randhikpur)	174	54	120	165	69	96	105	66	39
01293000	Dhabudi	131	34	97	154	69	85	87	59	28
01293100	Humadpur	431	123	308	415	196	219	147	119	28
01293200	Vanjhariya	511	190	321	428	209	219	206	196	10
01293300	Moti Vav	1,788	676	1,112	1,529	739	790	568	534	34
01293400	Sati Faliya	657	256	401	565	265	300	240	223	17
01293500	Dakara	319	132	187	259	134	125	91	85	6
01293600	Fatepura	301	128	173	210	112	98	124	103	21
01293700	Nava Vadiya	555	220	335	481	234	247	237	198	39
01293800	Zerjitgadh	1,516	659	857	1,165	581	584	464	382	82
01293900	Dungara	943	428	515	509	262	247	202	194	8
01294000	Gumni (Du)	752	293	459	542	256	286	288	208	80
01294100	Shasta	454	190	264	282	132	150	170	123	47
01294200	Kothara	198	77	121	205	98	107	62	58	4
01294300	Kesharpura	407	135	272	451	209	242	191	155	36
01294400	Patangadi	660	242	418	650	300	350	234	220	14
01294500	Limbodar	474	171	303	482	230	252	182	168	14
01294600	Kumpur	513	186	327	453	218	235	210	207	3
01294700	Machhelai	1,328	446	882	1,428	699	729	545	517	28

CENSUS ABSTRACT

Limkheda

Industrial Category of Main Workers												Name of Village
Cultivators			Agricultural Labourers			Household Industry Workers			Other Workers			
Persons	Males	Females	Persons	Males	Females	Persons	Males	Females	Persons	Males	Females	
29	30	31	32	33	34	35	36	37	38	39	40	2
266	254	12	5	4	1	7	5	2	46	25	21	Kaliya Gota
257	156	101	11	4	7	-	-	-	43	17	26	Katarani Palli
105	105	-	-	-	-	-	-	-	1	1	-	Choki
112	112	-	1	1	-	-	-	-	32	20	12	Kaliyarai
237	233	4	1	1	-	-	-	-	20	18	2	Sarjumi
248	243	5	11	11	-	-	-	-	24	22	2	Dhamanbari
113	105	8	1	1	-	4	2	2	8	2	6	Khudra
554	518	36	14	12	2	4	4	-	127	104	23	Chhaparvad
233	218	15	24	20	4	-	-	-	37	23	14	Hirapur
115	84	31	-	-	-	-	-	-	35	24	11	Fofan
199	191	8	-	-	-	-	-	-	20	18	2	Zaliya Pada
50	48	2	-	-	-	-	-	-	2	2	-	Sangiya
291	266	25	9	2	7	-	-	-	11	10	1	Munavani
281	258	23	-	-	-	-	-	-	21	17	4	Singapur
108	102	6	-	-	-	-	-	-	53	52	1	Fulpari
195	186	9	44	32	12	-	-	-	36	31	5	Juna Vadiya
114	94	20	38	17	21	-	-	-	26	26	-	Bara
280	262	18	23	17	6	2	2	-	50	39	11	Padaliya
255	221	34	14	9	5	-	-	-	20	16	4	Nani Vav
221	21	11	2	2	-	1	1	-	8	8	-	Bhilpaniya
288	285	3	32	31	1	-	-	-	79	70	9	Pahad
105	101	4	5	5	-	-	-	-	9	5	4	Ranipura
124	110	14	2	-	2	2	2	-	9	8	1	Panivela
247	217	30	12	7	5	-	-	-	21	18	3	Vaghnala
140	135	5	-	-	-	3	2	1	3	3	-	Barela
98	60	38	-	-	-	-	-	-	7	6	1	Zarola (Randhikpur)
85	57	28	-	-	-	-	-	-	2	2	-	Dhabudi
123	106	17	-	-	-	3	-	3	21	13	8	Humadpur
176	175	1	1	-	1	-	-	-	29	21	8	Vanjhariya
476	454	22	13	8	5	-	-	-	79	72	7	Moti Vav
196	189	7	-	-	-	6	6	-	38	28	10	Sati Faliya
43	42	1	2	2	-	5	5	-	41	36	5	Dakara
92	77	15	19	16	3	-	-	-	13	10	3	Fatepura
153	137	16	17	5	12	-	-	-	67	56	11	Nava Vadiya
297	291	6	-	-	-	-	-	-	167	91	76	Zerjitgadh
165	158	7	2	2	-	-	-	-	35	34	1	Dungara
166	156	10	10	5	5	-	-	-	112	47	65	Gumni (Du)
128	100	28	9	1	8	-	-	-	33	22	11	Shasta
58	55	3	1	-	1	-	-	-	3	3	-	Kothara
159	129	30	-	-	-	-	-	-	32	26	6	Kesharpura
190	179	11	26	23	3	2	2	-	16	16	-	Patangadi
164	156	8	-	-	-	5	4	1	13	8	5	Limbodar
203	200	3	1	1	-	1	1	-	5	5	-	Kumpur
470	462	8	7	7	-	4	4	-	64	44	20	Machhelai

VILLAGE PRIMARY

C. D. Block -

Location Code Number	Name of Village	Marginal Workers			Industrial Category					
					Cultivators			Agricultural Labourers		
		Persons	Males	Females	Persons	Males	Females	Persons	Males	Females
1	2	41	42	43	44	45	46	47	48	49
01290400	Kaliya Gota	454	104	350	274	22	252	92	50	42
01290500	Katarani Palli	132	32	100	28	-	28	64	28	36
01290600	Choki	240	65	175	15	-	15	225	65	160
01290700	Kaliyarai	222	44	178	9	-	9	210	42	168
01290800	Sarjumi	511	143	368	379	85	294	68	32	36
01290900	Dhamanbari	411	55	356	204	31	173	187	23	164
01291000	Khudra	182	50	132	164	47	117	17	2	15
01291100	Chhaparvad	1,074	235	839	659	124	535	377	104	273
01291200	Hirapur	368	61	307	109	28	81	30	12	18
01291300	Fofan	120	20	100	95	17	78	9	1	8
01291400	Zaliya Pada	324	62	262	158	25	133	7	-	7
01291500	Sangiya	77	16	61	42	1	41	31	15	16
01291600	Munavani	373	57	316	94	6	88	269	48	221
01291700	Singapur	340	41	299	304	19	285	1	-	1
01291800	Fulpari	251	52	199	127	15	112	60	12	48
01291900	Juna Vadiya	305	29	276	244	21	223	61	8	53
01292000	Bara	199	53	146	131	32	99	68	21	47
01292100	Padaliya	404	56	348	170	15	155	198	25	173
01292200	Nani Vav	573	173	400	144	40	104	391	130	261
01292300	Bhilpaniya	349	72	277	27	1	26	301	52	249
01292400	Pahad	542	59	483	304	19	285	156	19	137
01292500	Ranipura	131	18	113	54	3	51	76	14	62
01292600	Panivela	252	73	179	105	12	93	84	18	66
01292700	Vaghnala	217	2	215	204	2	202	7	-	7
01292800	Barela	334	109	225	319	103	216	9	4	5
01292900	Zarola (Randhikpur)	60	3	57	53	2	51	-	-	-
01293000	Dhabudi	67	10	57	55	8	47	3	1	2
01293100	Humadpur	268	77	191	249	73	176	3	-	3
01293200	Vanjhariya	222	13	209	166	12	154	-	-	-
01293300	Moti Vav	961	205	756	646	97	549	39	19	20
01293400	Sati Faliya	325	42	283	213	24	189	4	2	2
01293500	Dakara	168	49	119	63	6	57	40	8	32
01293600	Fatepura	86	9	77	53	5	48	12	2	10
01293700	Nava Vadiya	244	36	208	166	23	143	65	7	58
01293800	Zerjitgadh	701	199	502	235	16	219	399	149	250
01293900	Dungara	307	68	239	84	13	71	140	42	98
01294000	Gumni (Du)	254	48	206	120	9	111	111	34	77
01294100	Shasta	112	9	103	82	8	74	28	1	27
01294200	Kothara	143	40	103	7	3	4	129	33	96
01294300	Kesharpura	260	54	206	210	29	181	11	5	6
01294400	Patangadi	416	80	336	317	39	278	96	40	56
01294500	Limbodar	300	62	238	292	62	230	8	-	8
01294600	Kumpur	243	11	232	232	11	221	9	-	9
01294700	Machhelai	883	182	701	816	151	665	14	2	12

CENSUS ABSTRACT

Limkheda

of Marginal Workers						Non-Workers			Name of Village	Location Code Number
Household Industry Workers			Other Workers							
Persons	Males	Females	Persons	Males	Females	Persons	Males	Females		
50	51	52	53	54	55	56	57	58	2	1
45	25	20	43	7	36	701	349	352	Kaliya Gota	01290400
-	-	-	40	4	36	472	249	223	Katarani Palli	01290500
-	-	-	-	-	-	357	168	189	Choki	01290600
-	-	-	3	2	1	661	374	287	Kaliyarai	01290700
1	-	1	63	26	37	774	385	389	Sarjumi	01290800
1	-	1	19	1	18	566	334	232	Dhamanbari	01290900
-	-	-	1	1	-	353	173	180	Khudra	01291000
2	2	-	36	5	31	1,341	682	659	Chhaparvad	01291100
-	-	-	229	21	208	639	341	298	Hirapur	01291200
-	-	-	16	2	14	295	150	145	Fofan	01291300
-	-	-	159	37	122	566	286	280	Zaliya Pada	01291400
-	-	-	4	-	4	145	77	68	Sangiya	01291500
-	-	-	10	3	7	659	352	307	Munavani	01291600
4	-	4	31	22	9	737	376	361	Singapur	01291700
-	-	-	64	25	39	296	136	160	Fulpari	01291800
-	-	-	-	-	-	526	249	277	Juna Vadiya	01291900
-	-	-	-	-	-	396	201	195	Bara	01292000
-	-	-	36	16	20	772	371	401	Padaliya	01292100
-	-	-	38	3	35	695	361	334	Nani Vav	01292200
-	-	-	21	19	2	556	285	271	Bhilpaniya	01292300
-	-	-	82	21	61	861	443	418	Pahad	01292400
-	-	-	1	1	-	195	97	98	Ranipura	01292500
3	1	2	60	42	18	289	155	134	Panivela	01292600
2	-	2	4	-	4	517	259	258	Vaghnala	01292700
6	2	4	-	-	-	355	188	167	Barela	01292800
-	-	-	7	1	6	145	73	72	Zarola (Randhikpur)	01292900
-	-	-	9	1	8	125	61	64	Dhabudi	01293000
9	2	7	7	2	5	358	187	171	Humadpur	01293100
-	-	-	56	1	55	406	209	197	Vanjhariya	01293200
10	9	1	266	80	186	1,260	638	622	Moti Vav	01293300
14	3	11	94	13	81	438	231	207	Sati Faliya	01293400
8	1	7	57	34	23	206	107	99	Dakara	01293500
-	-	-	21	2	19	257	128	129	Fatepura	01293600
-	-	-	13	6	7	420	215	205	Nava Vadiya	01293700
-	-	-	67	34	33	947	467	480	Zerjitgadh	01293800
-	-	-	83	13	70	655	336	319	Dungara	01293900
-	-	-	23	5	18	571	305	266	Gumni (Du)	01294000
-	-	-	2	-	2	410	218	192	Shasta	01294100
1	-	1	6	4	2	137	79	58	Kothara	01294200
-	-	-	39	20	19	446	234	212	Kesharpura	01294300
2	-	2	1	1	-	492	269	223	Patangadi	01294400
-	-	-	-	-	-	355	208	147	Limbodar	01294500
-	-	-	2	-	2	430	236	194	Kumpur	01294600
45	25	20	8	4	4	1,067	533	534	Machhelai	01294700

VILLAGE PRIMARY

C. D. Block -

Location Code Number	Name of Village	Area of Village in Hectares	Number of House-holds	Total Population (Including Institutional and Houseless Population)			Population in the Age-Group 0-6		
				Persons	Males	Females	Persons	Males	Females
1	2	3	4	5	6	7	8	9	10
01294800	Lukhawada	459.9	470	2,952	1,457	1,495	492	232	260
01294900	Moti Bandibar	549.5	627	3,838	1,913	1,925	689	341	348
01295000	Pipli	468.3	344	2,263	1,091	1,172	479	224	255
01295100	Dudhiya	253.2	567	3,419	1,795	1,624	584	294	290
01295200	Atarsumba	177.8	158	1,187	586	601	316	152	164
01295300	Bhimpura	153.8	79	768	387	381	180	99	81
01295400	Hathiyavan	718.8	188	1,710	849	861	354	160	194
01295500	Moti Vasvani	224.3	113	809	405	404	152	76	76
01295600	Nani Vasvani	338.3	108	765	378	387	154	81	73
01295700	Piplapani	124.3	80	506	254	252	141	69	72
01295800	Ninamani Vav	453.4	212	1,495	736	759	389	181	208
01295900	Zarola (Du)	190.3	152	1,112	543	569	236	115	121
01296000	Dhanpur (Du)	134.2	143	971	475	496	269	125	144
01296100	Pada	748.8	169	989	496	493	213	116	97
01296200	Dudhiyadhara	123.2	165	1,165	584	581	266	141	125
01296300	Umedpura	135.2	97	733	381	352	127	69	58
01296400	Jamadra	655.0	317	2,191	1,065	1,126	460	226	234
01296500	Navagam	439.7	155	831	429	402	145	80	65
01296600	Vadela	571.3	491	3,275	1,628	1,647	573	291	282
01296700	Nani Bandibar	323.4	190	1,384	662	722	229	107	122
01296800	Jetpur (Du)	448.0	416	2,756	1,395	1,361	543	287	256
01296900	Chopat Palli	119.7	121	919	478	441	194	96	98
01297000	Motamal	224.1	188	1,498	745	753	336	167	169
01297100	Nana Mal	242.3	192	1,335	660	675	315	156	159
01297200	Goriya	371.2	167	1,254	647	607	279	161	118
01297300	Patdi	63.4	54	428	220	208	101	48	53
01297400	Khadada (Umariya)	142.6	87	697	358	339	145	74	71
01297500	Chatki	162.5	66	422	201	221	87	27	60
01297600	Mangal Mahudi	239.4	113	814	406	408	202	100	102
01297700	Dhadhela	473.8	214	2,120	1,187	933	463	233	230
01297800	Kakri Dungari	190.2	110	756	390	366	117	60	57
01297900	Nana Hathidhara	145.8	151	1,072	526	546	171	83	88
01298000	Degawada	258.6	281	1,689	818	871	325	169	156
01298100	Mota Hathidhara	193.7	248	1,777	873	904	363	174	189
01298200	Dantiya	646.1	268	1,914	950	964	433	220	213
01298300	Dabhada	837.4	498	3,586	1,776	1,810	750	386	364
01298400	Valundi	223.3	128	1,093	543	550	186	100	86
01298500	Polisimal	452.6	174	1,169	616	553	241	135	106
01298600	Usra	540.0	165	1,116	573	543	197	109	88
01298700	Kamboi	787.1	351	2,709	1,372	1,337	695	351	344
01298800	Tanta Ghati	138.2	59	457	234	223	91	43	48
01298900	Khirkhai	777.3	406	3,257	1,632	1,625	752	358	394
01299000	Limkheda	241.4	686	4,140	2,173	1,967	861	517	344
01299100	Vateda	339.4	116	945	453	492	230	113	117

CENSUS ABSTRACT

Limkheda

Scheduled Castes Population			Scheduled Tribes Population			Literates			Name of Village
Persons	Males	Females	Persons	Males	Females	Persons	Males	Females	
11	12	13	14	15	16	17	18	19	2
35	17	18	401	198	203	1,404	968	436	Lukhawada
377	188	189	415	199	216	2,059	1,284	775	Moti Bandibar
-	-	-	1,016	474	542	931	652	279	Pipli
796	416	380	1,212	645	567	2,046	1,251	795	Dudhiya
-	-	-	1,187	586	601	336	247	89	Atarsumba
-	-	-	768	387	381	118	92	26	Bhimpura
-	-	-	1,590	784	806	447	316	131	Hathiyavan
-	-	-	809	405	404	262	174	88	Moti Vasvani
-	-	-	271	143	128	251	189	62	Nani Vasvani
-	-	-	506	254	252	168	110	58	Piplapani
-	-	-	1,482	732	750	328	223	105	Ninamani Vav
-	-	-	1,112	543	569	385	256	129	Zarola (Du)
-	-	-	971	475	496	243	182	61	Dhanpur (Du)
-	-	-	458	231	227	298	209	89	Pada
18	10	8	1,147	574	573	426	301	125	Dudhiyadhara
-	-	-	-	-	-	372	259	113	Umedpura
23	11	12	334	149	185	952	638	314	Jamadra
-	-	-	35	15	20	436	293	143	Navagam
58	29	29	32	29	3	1,551	1,030	521	Vadela
69	32	37	-	-	-	739	476	263	Nani Bandibar
171	84	87	1,403	712	691	1,049	725	324	Jetpur (Du)
-	-	-	882	459	423	340	244	96	Chopat Palli
-	-	-	1,426	708	718	380	265	115	Motamal
-	-	-	1,068	528	540	317	264	53	Nana Mal
-	-	-	1,026	524	502	351	250	101	Goriya
-	-	-	296	149	147	164	115	49	Patdi
-	-	-	675	345	330	173	117	56	Khadada (Umariya)
-	-	-	197	87	110	164	110	54	Chatki
-	-	-	590	286	304	290	210	80	Mangal Mahudi
7	7	-	1,937	1,060	877	810	608	202	Dhadhela
-	-	-	751	386	365	167	120	47	Kakri Dungari
-	-	-	-	-	-	522	372	150	Nana Hathidhara
14	6	8	-	-	-	869	568	301	Degawada
-	-	-	1,179	556	623	699	477	222	Mota Hathidhara
-	-	-	958	496	462	630	455	175	Dantiya
4	3	1	2,207	1,082	1,125	1,473	982	491	Dabhada
-	-	-	934	460	474	251	187	64	Valundi
-	-	-	1,020	537	483	273	214	59	Polisimal
10	5	5	311	179	132	487	353	134	Usra
-	-	-	2,446	1,241	1,205	1,122	669	453	Kamboi
-	-	-	457	234	223	108	72	36	Tanta Ghati
-	-	-	2,246	1,122	1,124	755	555	200	Khirkhai
56	31	25	1,082	530	552	2,604	1,463	1,141	Limkheda
-	-	-	862	409	453	392	249	143	Vateda

VILLAGE PRIMARY

C. D. Block -

Location Code Number	Name of Village	Illiterates			Total Workers			Main Workers		
		Persons	Males	Females	Persons	Males	Females	Persons	Males	Females
1	2	20	21	22	23	24	25	26	27	28
01294800	Lukhawada	1,548	489	1,059	1,566	773	793	973	687	286
01294900	Moti Bandibar	1,779	629	1,150	1,572	885	687	856	805	51
01295000	Pipli	1,332	439	893	1,208	573	635	654	562	92
01295100	Dudhiya	1,373	544	829	1,245	811	434	916	743	173
01295200	Atarsumba	851	339	512	539	272	267	279	257	22
01295300	Bhimpura	650	295	355	377	191	186	148	143	5
01295400	Hathiyavan	1,263	533	730	853	414	439	409	317	92
01295500	Moti Vasvani	547	231	316	384	184	200	225	180	45
01295600	Nani Vasvani	514	189	325	459	218	241	200	171	29
01295700	Piplapani	338	144	194	258	131	127	163	128	35
01295800	Ninamani Vav	1,167	513	654	687	344	343	188	184	4
01295900	Zarola (Du)	727	287	440	600	282	318	396	239	157
01296000	Dhanpur (Du)	728	293	435	435	219	216	242	214	28
01296100	Pada	691	287	404	520	262	258	216	209	7
01296200	Dudhiyadhara	739	283	456	594	304	290	284	268	16
01296300	Umedpura	361	122	239	410	193	217	204	188	16
01296400	Jamadra	1,239	427	812	1,303	645	658	493	462	31
01296500	Navagam	395	136	259	466	226	240	214	205	9
01296600	Vadela	1,724	598	1,126	1,708	830	878	993	711	282
01296700	Nani Bandibar	645	186	459	706	342	364	213	203	10
01296800	Jetpur (Du)	1,707	670	1,037	1,420	695	725	888	619	269
01296900	Chopat Palli	579	234	345	408	199	209	267	197	70
01297000	Motamal	1,118	480	638	771	384	387	464	354	110
01297100	Nana Mal	1,018	396	622	659	325	334	428	316	112
01297200	Goriya	903	397	506	695	349	346	419	273	146
01297300	Patdi	264	105	159	201	102	99	103	102	1
01297400	Khadada (Umariya)	524	241	283	396	191	205	242	164	78
01297500	Chatki	258	91	167	222	115	107	131	104	27
01297600	Mangal Mahudi	524	196	328	441	215	226	242	189	53
01297700	Dhadhela	1,310	579	731	809	399	410	464	375	89
01297800	Kakri Dungari	589	270	319	374	194	180	220	182	38
01297900	Nana Hathidhara	550	154	396	501	265	236	299	249	50
01298000	Degawada	820	250	570	812	382	430	342	317	25
01298100	Mota Hathidhara	1,078	396	682	810	406	404	399	303	96
01298200	Dantiya	1,284	495	789	982	481	501	420	387	33
01298300	Dabhada	2,113	794	1,319	1,928	943	985	780	679	101
01298400	Valundi	842	356	486	620	305	315	326	283	43
01298500	Polisimal	896	402	494	615	310	305	321	247	74
01298600	Usra	629	220	409	605	287	318	435	259	176
01298700	Kamboi	1,587	703	884	1,343	665	678	840	564	276
01298800	Tanta Ghati	349	162	187	234	119	115	110	83	27
01298900	Khirkhai	2,502	1,077	1,425	1,675	818	857	868	708	160
01299000	Limkheda	1,536	710	826	1,347	960	387	1,104	862	242
01299100	Vateda	553	204	349	508	239	269	367	196	171

CENSUS ABSTRACT

Limkheda

Industrial Category of Main Workers												Name of Village
Cultivators			Agricultural Labourers			Household Industry Workers			Other Workers			
Persons	Males	Females	Persons	Males	Females	Persons	Males	Females	Persons	Males	Females	
29	30	31	32	33	34	35	36	37	38	39	40	2
768	519	249	9	5	4	27	19	8	169	144	25	Lukhawada
499	487	12	27	20	7	27	27	-	303	271	32	Moti Bandibar
409	402	7	81	70	11	1	-	1	163	90	73	Pipli
211	195	16	68	57	11	107	74	33	530	417	113	Dudhiya
183	178	5	29	26	3	-	-	-	67	53	14	Atarsumba
108	106	2	2	2	-	2	1	1	36	34	2	Bhimpura
245	227	18	4	3	1	1	1	-	159	86	73	Hathiyavan
187	146	41	-	-	-	4	4	-	34	30	4	Moti Vasvani
195	168	27	-	-	-	3	1	2	2	2	-	Nani Vasvani
94	92	2	2	1	1	-	-	-	67	35	32	Piplapani
176	173	3	-	-	-	-	-	-	12	11	1	Ninamani Vav
281	195	86	-	-	-	-	-	-	115	44	71	Zarola (Du)
177	175	2	3	3	-	-	-	-	62	36	26	Dhanpur (Du)
198	192	6	16	15	1	-	-	-	2	2	-	Pada
247	243	4	2	2	-	-	-	-	35	23	12	Dudhiyadhara
120	119	1	15	14	1	-	-	-	69	55	14	Umedpura
431	409	22	5	2	3	1	1	-	56	50	6	Jamadra
182	175	7	20	20	-	3	3	-	9	7	2	Navagam
729	469	260	-	-	-	8	3	5	256	239	17	Vadela
200	191	9	1	1	-	1	1	-	11	10	1	Nani Bandibar
593	475	118	125	19	106	1	-	1	169	125	44	Jetpur (Du)
140	136	4	88	33	55	2	2	-	37	26	11	Chopat Palli
335	317	18	-	-	-	-	-	-	129	37	92	Motamal
256	253	3	-	-	-	-	-	-	172	63	109	Nana Mal
258	195	63	10	8	2	-	-	-	151	70	81	Goriya
90	90	-	-	-	-	-	-	-	13	12	1	Patdi
137	130	7	51	27	24	-	-	-	54	7	47	Khadada (Umariya)
86	86	-	7	6	1	-	-	-	38	12	26	Chatki
149	126	23	39	18	21	-	-	-	54	45	9	Mangal Mahudi
415	347	68	-	-	-	-	-	-	49	28	21	Dhadhela
216	179	37	1	-	1	-	-	-	3	3	-	Kakri Dungari
138	100	38	-	-	-	-	-	-	161	149	12	Nana Hathidhara
251	240	11	-	-	-	3	3	-	88	74	14	Degawada
279	213	66	3	2	1	-	-	-	117	88	29	Mota Hathidhara
406	374	32	3	2	1	1	1	-	10	10	-	Dantiya
579	532	47	38	18	20	3	3	-	160	126	34	Dabhada
217	212	5	20	16	4	1	1	-	88	54	34	Valundi
207	177	30	1	-	1	-	-	-	113	70	43	Polisimal
217	166	51	52	8	44	-	-	-	166	85	81	Usra
464	444	20	9	6	3	-	-	-	367	114	253	Kamboi
68	62	6	-	-	-	2	1	1	40	20	20	Tanta Ghati
551	546	5	95	62	33	-	-	-	222	100	122	Khirkhai
152	108	44	1	1	-	132	109	23	819	644	175	Limkheda
359	190	169	-	-	-	-	-	-	8	6	2	Vateda

VILLAGE PRIMARY

C. D. Block -

Location Code Number	Name of Village	Marginal Workers			Industrial Category					
					Cultivators			Agricultural Labourers		
		Persons	Males	Females	Persons	Males	Females	Persons	Males	Females
1	2	41	42	43	44	45	46	47	48	49
01294800	Lukhawada	593	86	507	391	47	344	177	30	147
01294900	Moti Bandibar	716	80	636	523	55	468	132	20	112
01295000	Pipli	554	11	543	428	8	420	99	3	96
01295100	Dudhiya	329	68	261	159	30	129	53	12	41
01295200	Atarsumba	260	15	245	200	12	188	7	-	7
01295300	Bhimpura	229	48	181	129	11	118	44	21	23
01295400	Hathiyavan	444	97	347	184	19	165	206	59	147
01295500	Moti Vasvani	159	4	155	154	3	151	-	-	-
01295600	Nani Vasvani	259	47	212	243	45	198	13	-	13
01295700	Piplapani	95	3	92	85	-	85	1	-	1
01295800	Ninamani Vav	499	160	339	388	101	287	36	19	17
01295900	Zarola (Du)	204	43	161	153	39	114	48	2	46
01296000	Dhanpur (Du)	193	5	188	176	4	172	4	-	4
01296100	Pada	304	53	251	26	9	17	261	41	220
01296200	Dudhiyadhara	310	36	274	235	4	231	10	5	5
01296300	Umedpura	206	5	201	199	4	195	7	1	6
01296400	Jamadra	810	183	627	697	123	574	63	19	44
01296500	Navagam	252	21	231	238	19	219	10	1	9
01296600	Vadela	715	119	596	585	82	503	68	12	56
01296700	Nani Bandibar	493	139	354	371	75	296	122	64	58
01296800	Jetpur (Du)	532	76	456	268	24	244	233	43	190
01296900	Chopat Palli	141	2	139	139	2	137	1	-	1
01297000	Motamal	307	30	277	289	29	260	16	1	15
01297100	Nana Mal	231	9	222	229	9	220	-	-	-
01297200	Goriya	276	76	200	227	59	168	31	12	19
01297300	Patdi	98	-	98	44	-	44	12	-	12
01297400	Khadada (Umariya)	154	27	127	37	14	23	115	13	102
01297500	Chatki	91	11	80	50	2	48	41	9	32
01297600	Mangal Mahudi	199	26	173	14	1	13	184	25	159
01297700	Dhadhela	345	24	321	257	-	257	-	-	-
01297800	Kakri Dungari	154	12	142	153	12	141	1	-	1
01297900	Nana Hathidhara	202	16	186	200	16	184	1	-	1
01298000	Degawada	470	65	405	436	59	377	2	-	2
01298100	Mota Hathidhara	411	103	308	298	48	250	32	9	23
01298200	Dantiya	562	94	468	530	90	440	30	4	26
01298300	Dabhada	1,148	264	884	716	173	543	406	74	332
01298400	Valundi	294	22	272	99	1	98	184	15	169
01298500	Polisimal	294	63	231	250	36	214	38	22	16
01298600	Usra	170	28	142	87	14	73	79	11	68
01298700	Kamboi	503	101	402	249	35	214	254	66	188
01298800	Tanta Ghati	124	36	88	40	12	28	77	22	55
01298900	Khirkhai	807	110	697	619	72	547	159	30	129
01299000	Limkheda	243	98	145	44	5	39	12	4	8
01299100	Vateda	141	43	98	141	43	98	-	-	-

CENSUS ABSTRACT

Limkheda

of Marginal Workers						Non-Workers			Name of Village	Location Code Number
Household Industry Workers			Other Workers							
Persons	Males	Females	Persons	Males	Females	Persons	Males	Females		
50	51	52	53	54	55	56	57	58	2	1
14	-	14	11	9	2	1,386	684	702	Lukhawada	01294800
20	-	20	41	5	36	2,266	1,028	1,238	Moti Bandibar	01294900
-	-	-	27	-	27	1,055	518	537	Pipli	01295000
22	3	19	95	23	72	2,174	984	1,190	Dudhiya	01295100
-	-	-	53	3	50	648	314	334	Atarsumba	01295200
4	2	2	52	14	38	391	196	195	Bhimpura	01295300
2	-	2	52	19	33	857	435	422	Hathiyavan	01295400
1	-	1	4	1	3	425	221	204	Moti Vasvani	01295500
-	-	-	3	2	1	306	160	146	Nani Vasvani	01295600
3	1	2	6	2	4	248	123	125	Piplapani	01295700
-	-	-	75	40	35	808	392	416	Ninamani Vav	01295800
-	-	-	3	2	1	512	261	251	Zarola (Du)	01295900
-	-	-	13	1	12	536	256	280	Dhanpur (Du)	01296000
-	-	-	17	3	14	469	234	235	Pada	01296100
-	-	-	65	27	38	571	280	291	Dudhiyadhara	01296200
-	-	-	-	-	-	323	188	135	Umedpura	01296300
-	-	-	50	41	9	888	420	468	Jamadra	01296400
1	1	-	3	-	3	365	203	162	Navagam	01296500
7	1	6	55	24	31	1,567	798	769	Vadela	01296600
-	-	-	-	-	-	678	320	358	Nani Bandibar	01296700
3	1	2	28	8	20	1,336	700	636	Jetpur (Du)	01296800
-	-	-	1	-	1	511	279	232	Chopat Palli	01296900
-	-	-	2	-	2	727	361	366	Motamal	01297000
-	-	-	2	-	2	676	335	341	Nana Mal	01297100
-	-	-	18	5	13	559	298	261	Goriya	01297200
-	-	-	42	-	42	227	118	109	Patdi	01297300
-	-	-	2	-	2	301	167	134	Khadada (Umariya)	01297400
-	-	-	-	-	-	200	86	114	Chatki	01297500
-	-	-	1	-	1	373	191	182	Mangal Mahudi	01297600
-	-	-	88	24	64	1,311	788	523	Dhadhela	01297700
-	-	-	-	-	-	382	196	186	Kakri Dungari	01297800
-	-	-	1	-	1	571	261	310	Nana Hathidhara	01297900
2	1	1	30	5	25	877	436	441	Degawada	01298000
-	-	-	81	46	35	967	467	500	Mota Hathidhara	01298100
1	-	1	1	-	1	932	469	463	Dantiya	01298200
-	-	-	26	17	9	1,658	833	825	Dabhada	01298300
2	1	1	9	5	4	473	238	235	Valundi	01298400
-	-	-	6	5	1	554	306	248	Polisimal	01298500
2	2	-	2	1	1	511	286	225	Usra	01298600
-	-	-	-	-	-	1,366	707	659	Kamboi	01298700
4	1	3	3	1	2	223	115	108	Tanta Ghati	01298800
-	-	-	29	8	21	1,582	814	768	Khirkhai	01298900
58	8	50	129	81	48	2,793	1,213	1,580	Limkheda	01299000
-	-	-	-	-	-	437	214	223	Vateda	01299100

VILLAGE PRIMARY

C. D. Block -

Location Code Number	Name of Village	Area of Village in Hectares	Number of House-holds	Total Population (Including Institutional and Houseless Population)			Population in the Age-Group 0-6		
				Persons	Males	Females	Persons	Males	Females
1	2	3	4	5	6	7	8	9	10
01299200	Palli	667.3	482	3,104	1,555	1,549	501	274	227
01299300	Pania	650.6	441	2,939	1,452	1,487	556	292	264
01299400	Pratappura	989.5	406	2,906	1,441	1,465	549	290	259
01299500	Parpata	489.5	129	870	426	444	169	86	83
01299600	Andhari	550.3	196	1,366	684	682	296	149	147
01299700	Kundha	718.9	410	2,848	1,399	1,449	559	277	282
01299800	Devdhi	106.9	107	844	411	433	228	110	118
01299900	Parmarna Kharkhariya	602.0	291	2,053	1,030	1,023	467	242	225
01300000	Chaidiya	638.5	486	3,599	1,755	1,844	933	432	501
01300100	Vislanga	375.0	279	2,071	1,050	1,021	607	299	308
01300200	Padola	55.2	36	274	124	150	50	25	25
01300300	Ninamana Khakhariya	166.2	153	929	477	452	214	104	110
01300400	Agara	735.1	496	3,686	1,809	1,877	764	371	393
01300500	Kunlli	427.5	362	2,516	1,244	1,272	470	229	241
01300600	Manlli	1,218.1	680	4,682	2,297	2,385	873	437	436
01300700	Rai	1,151.9	642	4,649	2,306	2,343	848	425	423
01300800	Bar	508.4	313	2,400	1,199	1,201	469	240	229
01300900	Ambava	621.9	302	2,202	1,148	1,054	540	293	247
01301000	Patwan	309.6	208	1,529	758	771	277	130	147
01301100	Timba	312.8	181	1,225	624	601	279	140	139
01301200	Ghuntiya	338.1	160	1,106	565	541	278	140	138
01301300	Jada Kheriya	1,342.6	479	3,031	1,512	1,519	620	312	308
01301400	Katholiya	475.3	322	2,185	1,074	1,111	447	201	246
01301500	Chilakota	2,377.8	1,293	9,100	4,611	4,489	1,951	993	958

CENSUS ABSTRACT

Limkheda

Scheduled Castes Population			Scheduled Tribes Population			Literates			Name of Village
Persons	Males	Females	Persons	Males	Females	Persons	Males	Females	
11	12	13	14	15	16	17	18	19	2
351	167	184	1,118	569	549	1,786	1,065	721	Palli
144	76	68	143	96	47	1,469	985	484	Pania
199	100	99	973	480	493	1,219	852	367	Pratappura
41	15	26	101	51	50	368	261	107	Parpata
8	5	3	697	343	354	402	285	117	Andhari
116	55	61	1,588	779	809	796	577	219	Kundha
-	-	-	844	411	433	233	160	73	Devdhi
-	-	-	1,917	969	948	343	246	97	Parmarna Kharkhariya
-	-	-	3,557	1,735	1,822	744	554	190	Chaidiya
-	-	-	2,044	1,035	1,009	404	308	96	Vislanga
-	-	-	188	88	100	92	53	39	Padola
2	1	1	644	324	320	345	249	96	Ninamana Khakhariya
15	7	8	1,418	697	721	1,162	853	309	Agara
120	57	63	-	-	-	1,077	753	324	Kunlli
22	10	12	392	192	200	1,940	1,296	644	Manlli
319	165	154	1,049	509	540	1,667	1,169	498	Rai
6	3	3	1,132	573	559	1,034	693	341	Bar
-	-	-	1,975	1,030	945	612	438	174	Ambava
-	-	-	1,168	567	601	457	331	126	Patwan
-	-	-	544	268	276	338	265	73	Timba
-	-	-	1,106	565	541	188	150	38	Ghuntiya
-	-	-	3,023	1,504	1,519	885	633	252	Jada Kheriya
27	13	14	2,136	1,045	1,091	619	427	192	Katholiya
22	13	9	9,032	4,570	4,462	2,197	1,565	632	Chilakota

VILLAGE PRIMARY

C. D. Block -

Location Code Number	Name of Village	Illiterates			Total Workers			Main Workers		
		Persons	Males	Females	Persons	Males	Females	Persons	Males	Females
1	2	20	21	22	23	24	25	26	27	28
01299200	Palli	1,318	490	828	1,175	716	459	791	661	130
01299300	Pania	1,470	467	1,003	1,348	642	706	632	597	35
01299400	Pratappura	1,687	589	1,098	1,447	703	744	586	562	24
01299500	Parpata	502	165	337	460	231	229	175	167	8
01299600	Andhari	964	399	565	674	376	298	397	331	66
01299700	Kundha	2,052	822	1,230	1,557	742	815	540	480	60
01299800	Devdhi	611	251	360	418	204	214	224	185	39
01299900	Parmarna Kharkhariya	1,710	784	926	1,083	542	541	461	381	80
01300000	Chaidiya	2,855	1,201	1,654	1,823	896	927	691	629	62
01300100	Vislanga	1,667	742	925	953	485	468	445	427	18
01300200	Padola	182	71	111	132	55	77	61	42	19
01300300	Ninamana Khakhariya	584	228	356	506	263	243	173	158	15
01300400	Agara	2,524	956	1,568	1,977	926	1,051	859	844	15
01300500	Kunlli	1,439	491	948	1,663	814	849	665	582	83
01300600	Manlli	2,742	1,001	1,741	2,390	1,124	1,266	918	871	47
01300700	Rai	2,982	1,137	1,845	2,431	1,188	1,243	1,126	993	133
01300800	Bar	1,366	506	860	1,140	569	571	588	537	51
01300900	Ambava	1,590	710	880	1,087	565	522	566	456	110
01301000	Patwan	1,072	427	645	862	412	450	470	399	71
01301100	Timba	887	359	528	672	337	335	353	303	50
01301200	Ghuntiya	918	415	503	588	308	280	341	262	79
01301300	Jada Kheriya	2,146	879	1,267	1,503	723	780	723	603	120
01301400	Katholiya	1,566	647	919	1,176	586	590	561	553	8
01301500	Chilakota	6,903	3,046	3,857	4,771	2,370	2,401	2,017	1,985	32

CENSUS ABSTRACT

Limkheda

Industrial Category of Main Workers												Name of Village
Cultivators			Agricultural Labourers			Household Industry Workers			Other Workers			
Persons	Males	Females	Persons	Males	Females	Persons	Males	Females	Persons	Males	Females	
29	30	31	32	33	34	35	36	37	38	39	40	2
303	269	34	17	10	7	1	-	1	470	382	88	Palli
457	436	21	5	4	1	2	2	-	168	155	13	Pania
513	510	3	4	2	2	7	7	-	62	43	19	Pratappura
142	136	6	4	3	1	2	1	1	27	27	-	Parpata
314	266	48	13	8	5	9	7	2	61	50	11	Andhari
408	391	17	7	7	-	7	6	1	118	76	42	Kundha
173	167	6	2	2	-	-	-	-	49	16	33	Devdhi
367	339	28	1	1	-	-	-	-	93	41	52	Parmarna Kharkhariya
543	503	40	12	12	-	-	-	-	136	114	22	Chaidiya
293	285	8	1	1	-	1	1	-	150	140	10	Vislanga
58	40	18	-	-	-	-	-	-	3	2	1	Padola
92	85	7	-	-	-	-	-	-	81	73	8	Ninamana Khakhariya
774	761	13	3	3	-	-	-	-	82	80	2	Agara
416	382	34	64	37	27	7	7	-	178	156	22	Kunlli
732	705	27	11	8	3	1	1	-	174	157	17	Manlli
985	883	102	43	29	14	24	20	4	74	61	13	Rai
550	505	45	-	-	-	-	-	-	38	32	6	Bar
436	410	26	4	3	1	-	-	-	126	43	83	Ambava
342	317	25	67	40	27	-	-	-	61	42	19	Patwan
292	264	28	1	1	-	-	-	-	60	38	22	Timba
206	198	8	38	31	7	3	3	-	94	30	64	Ghuntiya
574	552	22	3	3	-	5	3	2	141	45	96	Jada Kheriya
531	528	3	-	-	-	8	8	-	22	17	5	Katholiya
1,907	1,883	24	20	15	5	3	3	-	87	84	3	Chilakota

VILLAGE PRIMARY

C. D. Block -

Location Code Number	Name of Village	Marginal Workers			Industrial Category					
					Cultivators			Agricultural Labourers		
		Persons	Males	Females	Persons	Males	Females	Persons	Males	Females
1	2	41	42	43	44	45	46	47	48	49
01299200	Palli	384	55	329	192	7	185	98	20	78
01299300	Pania	716	45	671	633	40	593	22	2	20
01299400	Pratappura	861	141	720	473	97	376	63	40	23
01299500	Parpata	285	64	221	278	57	221	3	3	-
01299600	Andhari	277	45	232	178	20	158	81	17	64
01299700	Kundha	1,017	262	755	711	186	525	23	7	16
01299800	Devdhi	194	19	175	180	14	166	3	-	3
01299900	Parmarna Kharkhariya	622	161	461	485	139	346	1	-	1
01300000	Chaidiya	1,132	267	865	789	164	625	23	4	19
01300100	Vislanga	508	58	450	413	34	379	5	4	1
01300200	Padola	71	13	58	30	-	30	-	-	-
01300300	Ninamana Khakhariya	333	105	228	195	80	115	2	-	2
01300400	Agara	1,118	82	1,036	916	78	838	4	-	4
01300500	Kunlli	998	232	766	537	110	427	314	87	227
01300600	Manlli	1,472	253	1,219	1,309	199	1,110	79	20	59
01300700	Rai	1,305	195	1,110	979	91	888	248	96	152
01300800	Bar	552	32	520	533	18	515	4	-	4
01300900	Ambava	521	109	412	340	49	291	45	21	24
01301000	Patwan	392	13	379	354	9	345	29	-	29
01301100	Timba	319	34	285	270	14	256	36	16	20
01301200	Ghuntiya	247	46	201	118	14	104	50	14	36
01301300	Jada Kheriya	780	120	660	567	107	460	130	8	122
01301400	Katholiya	615	33	582	590	33	557	2	-	2
01301500	Chilakota	2,754	385	2,369	2,071	171	1,900	649	197	452

CENSUS ABSTRACT

Limkheda

of Marginal Workers						Non-Workers			Name of Village	Location Code Number
Household Industry Workers			Other Workers							
Persons	Males	Females	Persons	Males	Females	Persons	Males	Females		
50	51	52	53	54	55	56	57	58	2	1
4	-	4	90	28	62	1,929	839	1,090	Palli	01299200
6	-	6	55	3	52	1,591	810	781	Pania	01299300
2	-	2	323	4	319	1,459	738	721	Pratappura	01299400
-	-	-	4	4	-	410	195	215	Parpata	01299500
9	2	7	9	6	3	692	308	384	Andhari	01299600
51	14	37	232	55	177	1,291	657	634	Kundha	01299700
-	-	-	11	5	6	426	207	219	Devdhi	01299800
-	-	-	136	22	114	970	488	482	Parmarna Kharkhariya	01299900
-	-	-	320	99	221	1,776	859	917	Chaidiya	01300000
2	-	2	88	20	68	1,118	565	553	Vislanga	01300100
1	-	1	40	13	27	142	69	73	Padola	01300200
-	-	-	136	25	111	423	214	209	Ninamana Khakhariya	01300300
3	-	3	195	4	191	1,709	883	826	Agara	01300400
6	1	5	141	34	107	853	430	423	Kunlli	01300500
1	1	-	83	33	50	2,292	1,173	1,119	Manlli	01300600
74	6	68	4	2	2	2,218	1,118	1,100	Rai	01300700
-	-	-	15	14	1	1,260	630	630	Bar	01300800
-	-	-	136	39	97	1,115	583	532	Ambava	01300900
-	-	-	9	4	5	667	346	321	Patwan	01301000
4	1	3	9	3	6	553	287	266	Timba	01301100
-	-	-	79	18	61	518	257	261	Ghuntiya	01301200
3	1	2	80	4	76	1,528	789	739	Jada Kheriya	01301300
8	-	8	15	-	15	1,009	488	521	Katholiya	01301400
9	4	5	25	13	12	4,329	2,241	2,088	Chilakota	01301500

TALUKA / C. D. BLOCK -
DOHAD

VILLAGE PRIMARY

C. D. Block -

Location Code Number	Name of Village	Area of Village in Hectares	Number of House-holds	Total Population (Including Institutional and Houseless Population)			Population in the Age-Group 0-6		
				Persons	Males	Females	Persons	Males	Females
1	2	3	4	5	6	7	8	9	10
0004	**Dohad (Total)**	**62,105.2**	**40,868**	**289,345**	**145,433**	**143,912**	**63,278**	**32,047**	**31,231**
0004	**Dohad (Rural)**	**60,158.2**	**35,036**	**256,458**	**128,516**	**127,942**	**57,735**	**29,121**	**28,614**
0004	**Dohad (Urban)**	**1,947.0**	**5,832**	**32,887**	**16,917**	**15,970**	**5,543**	**2,926**	**2,617**
	Dohad (Rural)								
01301600	Dungra	512.6	285	1,927	968	959	461	248	213
01301700	Doki	390.7	220	1,555	781	774	403	197	206
01301800	Chosala	1,428.3	766	5,434	2,757	2,677	1,332	678	654
01301900	Kharoda	3,502.0	1,191	8,560	4,335	4,225	1,974	1,010	964
01302000	Chhayan	116.3	80	532	254	278	130	65	65
01302100	Bhathiwada	1,234.9	782	5,555	2,718	2,837	1,303	641	662
01302200	Sakarda	455.8	137	844	426	418	158	80	78
01302300	Kharod	1,294.0	697	4,887	2,463	2,424	1,140	590	550
01302400	Rentiya	1,020.9	633	4,323	2,191	2,132	827	421	406
01302500	Khodva	993.5	265	1,831	911	920	343	169	174
01302600	Jekot	996.5	330	2,234	1,146	1,088	436	217	219
01302700	Rampura	607.9	104	648	334	314	151	79	72
01302800	Borwani	1,105.8	544	3,948	1,939	2,009	1,020	476	544
01302900	Khajuri	283.4	191	1,081	553	528	253	134	119
01303000	Chhapri	561.5	566	3,825	1,905	1,920	814	401	413
01303100	Usarvan (Part)	264.0	256	1,770	886	884	428	210	218
01303200	Delsar	159.2	469	2,963	1,521	1,442	620	326	294
01303300	Rajpur	326.4	269	1,964	1,003	961	440	221	219
01303400	Kharedi	1,150.3	736	5,215	2,676	2,539	1,006	511	495
01303500	Ranapur Bujarg	207.2	155	957	470	487	177	94	83
01303600	Ranapur Khurd	502.7	426	2,705	1,369	1,336	617	306	311
01303700	Navagam	1,721.5	869	5,325	2,661	2,664	1,006	481	525
01303800	Ravali Kheda	443.2	101	748	372	376	193	96	97
01303900	Salapada	527.9	152	1,294	625	669	327	153	174
01304000	Zari Khurd	775.3	301	2,490	1,238	1,252	634	320	314
01304100	Tanda	372.2	234	1,414	710	704	294	142	152
01304200	Kotda Bujarg	321.9	152	1,030	522	508	241	122	119
01304300	Junapani	493.9	153	1,206	601	605	375	193	182
01304400	Tanachhiya	687.1	358	2,823	1,401	1,422	740	350	390
01304500	Bordi Khurd	487.2	347	2,028	999	1,029	305	141	164
01304600	Bordi Inami	209.7	316	1,978	1,002	976	405	224	181
01304700	Karamchandnu Khedun	146.6	28	194	94	100	33	11	22
01304800	Kotda Khurd	868.9	374	2,893	1,461	1,432	569	277	292
01304900	Dhamarda	670.4	473	3,005	1,530	1,475	630	357	273
01305000	Mandavav	627.1	372	2,580	1,307	1,273	623	316	307
01305100	Dungarpur	184.0	169	1,188	615	573	278	150	128
01305200	Ukardi	458.0	399	2,696	1,364	1,332	478	254	224
01305300	Kali Talai	1,368.6	159	1,207	578	629	333	166	167
01305400	Rozam	758.0	329	2,079	1,046	1,033	419	222	197
01305500	Muwalia	1,528.3	530	4,564	2,334	2,230	959	487	472
01305600	Rabdal	374.7	448	3,101	1,519	1,582	658	306	352

CENSUS ABSTRACT

Dohad

Scheduled Castes Population			Scheduled Tribes Population			Literates			Name of Village
Persons	Males	Females	Persons	Males	Females	Persons	Males	Females	
11	12	13	14	15	16	17	18	19	2
5,157	**2,605**	**2,552**	**261,808**	**131,172**	**130,636**	**84,361**	**57,538**	**26,823**	**Dohad (Total)**
2,958	**1,489**	**1,469**	**241,937**	**121,050**	**120,887**	**66,045**	**46,452**	**19,593**	**Dohad (Rural)**
2,199	**1,116**	**1,083**	**19,871**	**10,122**	**9,749**	**18,316**	**11,086**	**7,230**	**Dohad (Urban)**
									Dohad (Rural)
-	-	-	1,921	966	955	497	343	154	Dungra
-	-	-	1,555	781	774	383	280	103	Doki
67	34	33	5,312	2,695	2,617	1,290	917	373	Chosala
87	48	39	8,432	4,264	4,168	1,972	1,421	551	Kharoda
98	46	52	429	203	226	230	125	105	Chhayan
39	22	17	5,330	2,598	2,732	1,623	1,105	518	Bhathiwada
-	-	-	844	426	418	431	286	145	Sakarda
-	-	-	4,741	2,385	2,356	1,054	782	272	Kharod
-	-	-	4,289	2,173	2,116	1,047	733	314	Rentiya
12	6	6	1,804	894	910	530	347	183	Khodva
10	6	4	1,850	951	899	748	487	261	Jekot
-	-	-	632	324	308	147	115	32	Rampura
-	-	-	3,948	1,939	2,009	822	596	226	Borwani
1	1	-	1,043	537	506	320	236	84	Khajuri
35	17	18	3,683	1,828	1,855	1,321	918	403	Chhapri
131	68	63	1,547	778	769	567	390	177	Usarvan (Part)
9	5	4	2,818	1,446	1,372	1,119	740	379	Delsar
-	-	-	1,964	1,003	961	526	387	139	Rajpur
232	128	104	4,704	2,382	2,322	2,352	1,623	729	Kharedi
2	1	1	815	402	413	345	221	124	Ranapur Bujarg
27	12	15	2,140	1,080	1,060	726	541	185	Ranapur Khurd
245	123	122	4,666	2,324	2,342	2,450	1,615	835	Navagam
-	-	-	748	372	376	169	118	51	Ravali Kheda
1	1	-	1,288	619	669	242	171	71	Salapada
-	-	-	2,487	1,238	1,249	564	434	130	Zari Khurd
57	30	27	1,078	535	543	584	409	175	Tanda
-	-	-	987	502	485	244	193	51	Kotda Bujarg
-	-	-	1,206	601	605	156	135	21	Junapani
-	-	-	2,815	1,398	1,417	523	420	103	Tanachhiya
19	7	12	1,983	979	1,004	1,163	741	422	Bordi Khurd
38	20	18	1,702	853	849	781	533	248	Bordi Inami
-	-	-	194	94	100	114	76	38	Karamchandnu Khedun
-	-	-	2,874	1,453	1,421	861	640	221	Kotda Khurd
43	22	21	2,887	1,473	1,414	1,181	785	396	Dhamarda
15	6	9	2,565	1,301	1,264	574	424	150	Mandavav
-	-	-	1,163	602	561	222	183	39	Dungarpur
102	52	50	2,286	1,152	1,134	675	439	236	Ukardi
-	-	-	1,207	578	629	200	144	56	Kali Talai
-	-	-	2,013	1,013	1,000	687	455	232	Rozam
-	-	-	4,564	2,334	2,230	1,287	885	402	Muwalia
21	8	13	2,925	1,429	1,496	1,177	780	397	Rabdal

VILLAGE PRIMARY

C. D. Block -

Location Code Number	Name of Village	Illiterates			Total Workers			Main Workers		
		Persons	Males	Females	Persons	Males	Females	Persons	Males	Females
1	2	20	21	22	23	24	25	26	27	28
0004	**Dohad (Total)**	**204,984**	**87,895**	**117,089**	**137,329**	**71,901**	**65,428**	**76,325**	**57,032**	**19,293**
0004	**Dohad (Rural)**	**190,413**	**82,064**	**108,349**	**126,555**	**64,311**	**62,244**	**67,907**	**49,987**	**17,920**
0004	**Dohad (Urban)**	**14,571**	**5,831**	**8,740**	**10,774**	**7,590**	**3,184**	**8,418**	**7,045**	**1,373**
	Dohad (Rural)									
01301600	Dungra	1,430	625	805	1,027	506	521	451	433	18
01301700	Doki	1,172	501	671	837	415	422	309	305	4
01301800	Chosala	4,144	1,840	2,304	2,608	1,308	1,300	1,344	1,155	189
01301900	Kharoda	6,588	2,914	3,674	4,396	2,218	2,178	1,931	1,701	230
01302000	Chhayan	302	129	173	249	131	118	84	80	4
01302100	Bhathiwada	3,932	1,613	2,319	2,433	1,212	1,221	980	906	74
01302200	Sakarda	413	140	273	530	276	254	325	184	141
01302300	Kharod	3,833	1,681	2,152	2,525	1,267	1,258	1,042	894	148
01302400	Rentiya	3,276	1,458	1,818	2,093	1,091	1,002	735	701	34
01302500	Khodva	1,301	564	737	953	496	457	745	423	322
01302600	Jekot	1,486	659	827	1,044	541	503	569	408	161
01302700	Rampura	501	219	282	324	176	148	144	130	14
01302800	Borwani	3,126	1,343	1,783	1,902	1,014	888	1,111	797	314
01302900	Khajuri	761	317	444	503	273	230	353	241	112
01303000	Chhapri	2,504	987	1,517	2,064	979	1,085	1,229	881	348
01303100	Usarvan (Part)	1,203	496	707	860	451	409	817	441	376
01303200	Delsar	1,844	781	1,063	973	674	299	720	579	141
01303300	Rajpur	1,438	616	822	927	500	427	639	423	216
01303400	Kharedi	2,863	1,053	1,810	2,490	1,270	1,220	1,551	1,051	500
01303500	Ranapur Bujarg	612	249	363	430	208	222	224	206	18
01303600	Ranapur Khurd	1,979	828	1,151	1,374	681	693	692	619	73
01303700	Navagam	2,875	1,046	1,829	2,707	1,361	1,346	1,697	1,084	613
01303800	Ravali Kheda	579	254	325	356	188	168	191	156	35
01303900	Salapada	1,052	454	598	603	298	305	197	184	13
01304000	Zari Khurd	1,926	804	1,122	1,322	642	680	470	413	57
01304100	Tanda	830	301	529	670	329	341	297	264	33
01304200	Kotda Bujarg	786	329	457	409	240	169	197	184	13
01304300	Junapani	1,050	466	584	606	298	308	256	235	21
01304400	Tanachhiya	2,300	981	1,319	1,401	702	699	530	530	-
01304500	Bordi Khurd	865	258	607	955	454	501	427	400	27
01304600	Bordi Inami	1,197	469	728	1,106	575	531	448	404	44
01304700	Karamchandnu Khedun	80	18	62	90	43	47	36	36	-
01304800	Kotda Khurd	2,032	821	1,211	1,499	729	770	770	463	307
01304900	Dhamarda	1,824	745	1,079	1,345	684	661	811	568	243
01305000	Mandavav	2,006	883	1,123	1,029	571	458	591	415	176
01305100	Dungarpur	966	432	534	393	280	113	301	276	25
01305200	Ukardi	2,021	925	1,096	1,433	732	701	373	200	173
01305300	Kali Talai	1,007	434	573	655	321	334	172	163	9
01305400	Rozam	1,392	591	801	1,148	565	583	711	526	185
01305500	Muwalia	3,277	1,449	1,828	2,403	1,262	1,141	1,404	957	447
01305600	Rabdal	1,924	739	1,185	1,704	871	833	1,078	652	426

CENSUS ABSTRACT

Dohad

Industrial Category of Main Workers												Name of Village
Cultivators			Agricultural Labourers			Household Industry Workers			Other Workers			
Persons	Males	Females	Persons	Males	Females	Persons	Males	Females	Persons	Males	Females	
29	30	31	32	33	34	35	36	37	38	39	40	2
44,687	**35,483**	**9,204**	**9,492**	**4,130**	**5,362**	**638**	**417**	**221**	**21,508**	**17,002**	**4,506**	**Dohad (Total)**
43,627	**34,741**	**8,886**	**9,179**	**3,893**	**5,286**	**600**	**387**	**213**	**14,501**	**10,966**	**3,535**	**Dohad (Rural)**
1,060	**742**	**318**	**313**	**237**	**76**	**38**	**30**	**8**	**7,007**	**6,036**	**971**	**Dohad (Urban)**
												Dohad (Rural)
403	390	13	16	16	-	4	2	2	28	25	3	Dungra
290	287	3	-	-	-	5	5	-	14	13	1	Doki
1,106	1,033	73	7	-	7	5	3	2	226	119	107	Chosala
1,374	1,333	41	343	216	127	23	14	9	191	138	53	Kharoda
76	72	4	-	-	-	-	-	-	8	8	-	Chhayan
897	840	57	8	5	3	1	1	-	74	60	14	Bhathiwada
166	52	114	-	-	-	-		-	159	132	27	Sakarda
429	341	88	9	5	4	8	5	3	596	543	53	Kharod
643	623	20	-	-	-	2	2	-	90	76	14	Rentiya
446	291	155	132	62	70	3	2	1	164	68	96	Khodva
419	313	106	21	15	6	6	2	4	123	78	45	Jekot
70	64	6	28	25	3	-	-	-	46	41	5	Rampura
775	569	206	72	29	43	-	-	-	264	199	65	Borwani
178	125	53	33	12	21	-	-	-	142	104	38	Khajuri
600	483	117	5	4	1	14	9	5	610	385	225	Chhapri
348	208	140	144	55	89	63	33	30	262	145	117	Usarvan (Part)
13	11	2	5	5	-	22	19	3	680	544	136	Delsar
394	263	131	75	41	34	-	-	-	170	119	51	Rajpur
1,110	658	452	38	30	8	1	1	-	402	362	40	Kharedi
156	155	1	-	-	-	-	-	-	68	51	17	Ranapur Bujarg
422	416	6	6	3	3	35	28	7	229	172	57	Ranapur Khurd
1,336	782	554	56	34	22	48	31	17	257	237	20	Navagam
113	101	12	75	52	23	-	-	-	3	3	-	Ravali Kheda
158	150	8	2	2	-	-	-	-	37	32	5	Salapada
362	331	31	26	13	13	1	1	-	81	68	13	Zari Khurd
177	156	21	6	4	2	13	10	3	101	94	7	Tanda
153	148	5	21	18	3	-	-	-	23	18	5	Kotda Bujarg
108	107	1	7	3	4	-	-	-	141	125	16	Junapani
36	36	-	-	-	-	4	4	-	490	490	-	Tanachhiya
263	255	8	19	14	5	1	1	-	144	130	14	Bordi Khurd
278	257	21	59	42	17	-	-	-	111	105	6	Bordi Inami
17	17	-	-	-	-	-	-	-	19	19	-	Karamchandnu Khedun
535	296	239	86	46	40	3	3	-	146	118	28	Kotda Khurd
461	403	58	206	29	177	7	6	1	137	130	7	Dhamarda
273	261	12	191	44	147	1	1	-	126	109	17	Mandavav
158	154	4	2	1	1	-	-	-	141	121	20	Dungarpur
285	144	141	1	-	1	-	-	-	87	56	31	Ukardi
127	121	6	1	1	-	1	1	-	43	40	3	Kali Talai
365	319	46	220	104	116	2	-	2	124	103	21	Rozam
890	760	130	36	24	12	9	7	2	469	166	303	Muwalia
373	191	182	341	138	203	1	1	-	363	322	41	Rabdal

VILLAGE PRIMARY

C. D. Block -

Location Code	Name of Village	Marginal Workers			Industrial Category					
					Cultivators			Agricultural Labourers		
		Persons	Males	Females	Persons	Males	Females	Persons	Males	Females
1	2	41	42	43	44	45	46	47	48	49
0004	**Dohad (Total)**	**61,004**	**14,869**	**46,135**	**17,480**	**4,045**	**13,435**	**34,566**	**7,246**	**27,320**
0004	**Dohad (Rural)**	**58,648**	**14,324**	**44,324**	**16,908**	**3,967**	**12,941**	**33,383**	**7,108**	**26,275**
0004	**Dohad (Urban)**	**2,356**	**545**	**1,811**	**572**	**78**	**494**	**1,183**	**138**	**1,045**
	Dohad (Rural)									
01301600	Dungra	576	73	503	535	50	485	15	3	12
01301700	Doki	528	110	418	255	2	253	2	-	2
01301800	Chosala	1,264	153	1,111	911	92	819	143	37	106
01301900	Kharoda	2,465	517	1,948	366	62	304	1,979	405	1,574
01302000	Chhayan	165	51	114	165	51	114	-	-	-
01302100	Bhathiwada	1,453	306	1,147	547	117	430	734	92	642
01302200	Sakarda	205	92	113	197	89	108	-	-	-
01302300	Kharod	1,483	373	1,110	250	85	165	628	42	586
01302400	Rentiya	1,358	390	968	856	109	747	16	8	8
01302500	Khodva	208	73	135	18	6	12	136	45	91
01302600	Jekot	475	133	342	157	9	148	200	102	98
01302700	Rampura	180	46	134	88	9	79	62	26	36
01302800	Borwani	791	217	574	190	74	116	443	68	375
01302900	Khajuri	150	32	118	16	5	11	89	16	73
01303000	Chhapri	835	98	737	103	10	93	93	7	86
01303100	Usarvan (Part)	43	10	33	32	9	23	7	1	6
01303200	Delsar	253	95	158	8	4	4	18	6	12
01303300	Rajpur	288	77	211	30	6	24	237	65	172
01303400	Kharedi	939	219	720	126	28	98	766	173	593
01303500	Ranapur Bujarg	206	2	204	10	1	9	192	1	191
01303600	Ranapur Khurd	682	62	620	11	3	8	662	58	604
01303700	Navagam	1,010	277	733	437	100	337	527	148	379
01303800	Ravali Kheda	165	32	133	98	5	93	66	26	40
01303900	Salapada	406	114	292	3	-	3	401	113	288
01304000	Zari Khurd	852	229	623	242	78	164	590	138	452
01304100	Tanda	373	65	308	89	13	76	261	50	211
01304200	Kotda Bujarg	212	56	156	2	1	1	158	49	109
01304300	Junapani	350	63	287	184	19	165	118	19	99
01304400	Tanachhiya	871	172	699	615	133	482	-	-	-
01304500	Bordi Khurd	528	54	474	33	10	23	494	44	450
01304600	Bordi Inami	658	171	487	86	38	48	554	119	435
01304700	Karamchandnu Khedun	54	7	47	-	-	-	41	-	41
01304800	Kotda Khurd	729	266	463	146	42	104	575	219	356
01304900	Dhamarda	534	116	418	283	81	202	249	35	214
01305000	Mandavav	438	156	282	20	5	15	184	26	158
01305100	Dungarpur	92	4	88	2	-	2	81	1	80
01305200	Ukardi	1,060	532	528	520	510	10	537	19	518
01305300	Kali Talai	483	158	325	25	4	21	273	32	241
01305400	Rozam	437	39	398	169	6	163	194	27	167
01305500	Muwalia	999	305	694	198	64	134	559	142	417
01305600	Rabdal	626	219	407	112	17	95	434	147	287

CENSUS ABSTRACT

Dohad

of Marginal Workers						Non-Workers			Name of Village	Location Code Number
Household Industry Workers			Other Workers							
Persons	Males	Females	Persons	Males	Females	Persons	Males	Females		
50	51	52	53	54	55	56	57	58	2	1
229	**54**	**175**	**8,729**	**3,524**	**5,205**	**152,016**	**73,532**	**78,484**	**Dohad (Total)**	**0004**
194	**46**	**148**	**8,163**	**3,203**	**4,960**	**129,903**	**64,205**	**65,698**	**Dohad (Rural)**	**0004**
35	**8**	**27**	**566**	**321**	**245**	**22,113**	**9,327**	**12,786**	**Dohad (Urban)**	**0004**
										Dohad (Rural)
1	-	1	25	20	5	900	462	438	Dungra	01301600
-	-	-	271	108	163	718	366	352	Doki	01301700
1	-	1	209	24	185	2,826	1,449	1,377	Chosala	01301800
1	-	1	119	50	69	4,164	2,117	2,047	Kharoda	01301900
-	-	-	-	-	-	283	123	160	Chhayan	01302000
1	-	1	171	97	74	3,122	1,506	1,616	Bhathiwada	01302100
-	-	-	8	3	5	314	150	164	Sakarda	01302200
2	-	2	603	246	357	2,362	1,196	1,166	Kharod	01302300
1	1	-	485	272	213	2,230	1,100	1,130	Rentiya	01302400
-	-	-	54	22	32	878	415	463	Khodva	01302500
1	1	-	117	21	96	1,190	605	585	Jekot	01302600
-	-	-	30	11	19	324	158	166	Rampura	01302700
1	1	-	157	74	83	2,046	925	1,121	Borwani	01302800
-	-	-	45	11	34	578	280	298	Khajuri	01302900
3	-	3	636	81	555	1,761	926	835	Chhapri	01303000
-	-	-	4	-	4	910	435	475	Usarvan (Part)	01303100
-	-	-	227	85	142	1,990	847	1,143	Delsar	01303200
-	-	-	21	6	15	1,037	503	534	Rajpur	01303300
5	2	3	42	16	26	2,725	1,406	1,319	Kharedi	01303400
-	-	-	4	-	4	527	262	265	Ranapur Bujarg	01303500
3	-	3	6	1	5	1,331	688	643	Ranapur Khurd	01303600
12	1	11	34	28	6	2,618	1,300	1,318	Navagam	01303700
-	-	-	1	1	-	392	184	208	Ravali Kheda	01303800
-	-	-	2	1	1	691	327	364	Salapada	01303900
-	-	-	20	13	7	1,168	596	572	Zari Khurd	01304000
11	1	10	12	1	11	744	381	363	Tanda	01304100
1	-	1	51	6	45	621	282	339	Kotda Bujarg	01304200
-	-	-	48	25	23	600	303	297	Junapani	01304300
-	-	-	256	39	217	1,422	699	723	Tanachhiya	01304400
-	-	-	1	-	1	1,073	545	528	Bordi Khurd	01304500
-	-	-	18	14	4	872	427	445	Bordi Inami	01304600
-	-	-	13	7	6	104	51	53	Karamchandnu Khedun	01304700
4	4	-	4	1	3	1,394	732	662	Kotda Khurd	01304800
-	-	-	2	-	2	1,660	846	814	Dhamarda	01304900
1	-	1	233	125	108	1,551	736	815	Mandavav	01305000
-	-	-	9	3	6	795	335	460	Dungarpur	01305100
-	-	-	3	3	-	1,263	632	631	Ukardi	01305200
-	-	-	185	122	63	552	257	295	Kali Talai	01305300
-	-	-	74	6	68	931	481	450	Rozam	01305400
15	10	5	227	89	138	2,161	1,072	1,089	Muwalia	01305500
-	-	-	80	55	25	1,397	648	749	Rabdal	01305600

VILLAGE PRIMARY

C. D. Block -

Location Code Number	Name of Village	Area of Village in Hectares	Number of House-holds	Total Population (Including Institutional and Houseless Population)			Population in the Age-Group 0-6		
				Persons	Males	Females	Persons	Males	Females
1	2	3	4	5	6	7	8	9	10
01305700	Nimnalia	253.6	241	1,648	828	820	338	170	168
01305800	Nasirpur	166.0	147	972	483	489	208	96	112
01305900	Punsri	279.6	277	2,035	1,017	1,018	549	255	294
01306000	Jalat	856.4	1,007	7,582	3,751	3,831	1,817	911	906
01306100	Vanbhori	474.0	350	2,506	1,253	1,253	674	342	332
01306200	Bhambhori	387.6	223	1,590	809	781	319	174	145
01306300	Tarvadia Himat	493.9	271	1,813	904	909	424	215	209
01306400	Khut Kheda	345.2	75	562	281	281	124	62	62
01306500	Gundi Kheda	399.7	237	2,444	1,145	1,299	570	262	308
01306600	Himala	518.7	432	3,155	1,561	1,594	637	313	324
01306700	Udar	439.9	217	1,771	892	879	304	170	134
01306800	Kheng	525.9	251	1,921	977	944	387	188	199
01306900	Rachharda	675.5	522	3,573	1,780	1,793	687	341	346
01307000	Timarda	312.0	243	1,870	929	941	419	209	210
01307100	Itawa	838.5	400	3,259	1,612	1,647	770	354	416
01307200	Tarvadiya Vaja	263.4	264	1,812	901	911	436	214	222
01307300	Tarvadiya Bhau	134.8	166	1,186	583	603	259	112	147
01307400	Gamla	455.2	447	3,215	1,604	1,611	763	395	368
01307500	Moti Kharaj	1,019.0	1,008	8,787	4,350	4,437	2,237	1,140	1,097
01307600	Naghrala	696.1	798	5,490	2,792	2,698	1,133	596	537
01307700	Gadoi	714.7	542	3,704	1,900	1,804	911	480	431
01307800	Bavka	2,321.8	1,104	7,193	3,640	3,553	1,350	685	665
01307900	Chandawada	156.2	309	1,779	867	912	316	152	164
01308000	Vijagadh	692.7	550	4,036	2,014	2,022	906	454	452
01308100	Brahmkheda	920.0	635	5,124	2,598	2,526	1,316	691	625
01308200	Nani Kharaj	258.8	302	2,538	1,256	1,282	699	356	343
01308300	Borkheda	431.6	495	3,953	1,931	2,022	1,004	496	508
01308400	Lilar	551.6	538	3,974	1,960	2,014	892	435	457
01308500	Katwara	667.6	466	2,906	1,513	1,393	541	272	269
01308600	Chandwana	820.7	639	4,121	2,066	2,055	886	479	407
01308700	Kathla	955.5	583	4,537	2,245	2,292	1,130	556	574
01308800	Bandibar	166.9	77	550	287	263	116	64	52
01308900	Limdabara	1,073.9	534	3,813	1,914	1,899	819	422	397
01309000	Uchavaniya	1,535.1	709	6,382	3,206	3,176	1,546	787	759
01309100	Varvada	480.9	335	2,925	1,480	1,445	669	356	313
01309200	Khangela	1,820.5	1,067	9,088	4,528	4,560	1,982	1,029	953
01309300	Bhutodi	525.7	318	2,376	1,172	1,204	581	311	270
01309400	Dasla	841.6	743	5,827	2,929	2,898	1,273	633	640
01309500	Nani Lachheli	418.0	231	2,038	992	1,046	449	223	226
01309600	Moti Lachheli	265.1	263	1,770	896	874	361	186	175
01309700	Vankiya	292.3	202	1,920	955	965	539	275	264
01309800	Simaliya Khurd	478.9	392	3,111	1,575	1,536	814	406	408
01309900	Khapariya	248.2	209	1,711	844	867	396	200	196
01310000	Agawada	1,672.6	851	7,290	3,711	3,579	1,651	812	839
Dohad Village Area		*2,174.13							

CENSUS ABSTRACT

Dohad

Scheduled Castes Population			Scheduled Tribes Population			Literates			Name of Village
Persons	Males	Females	Persons	Males	Females	Persons	Males	Females	
11	12	13	14	15	16	17	18	19	2
-	-	-	1,648	828	820	495	341	154	Nimnalia
-	-	-	971	482	489	228	135	93	Nasirpur
-	-	-	2,031	1,015	1,016	239	193	46	Punsri
-	-	-	7,098	3,523	3,575	1,205	908	297	Jalat
-	-	-	2,407	1,202	1,205	1,324	723	601	Vanbhori
-	-	-	1,303	652	651	391	267	124	Bhambhori
-	-	-	1,706	856	850	368	290	78	Tarvadia Himat
-	-	-	562	281	281	143	97	46	Khut Kheda
-	-	-	2,444	1,145	1,299	457	351	106	Gundi Kheda
50	26	24	2,705	1,324	1,381	1,093	745	348	Himala
-	-	-	1,771	892	879	220	172	48	Udar
-	-	-	1,921	977	944	460	343	117	Kheng
357	169	188	2,553	1,277	1,276	1,456	994	462	Rachharda
-	-	-	1,563	777	786	623	432	191	Timarda
-	-	-	3,259	1,612	1,647	378	304	74	Itawa
-	-	-	1,581	776	805	626	464	162	Tarvadiya Vaja
-	-	-	1,015	503	512	509	341	168	Tarvadiya Bhau
-	-	-	2,758	1,362	1,396	714	533	181	Gamla
-	-	-	8,784	4,347	4,437	1,542	1,131	411	Moti Kharaj
45	24	21	5,345	2,714	2,631	1,679	1,172	507	Naghrala
8	6	2	3,695	1,893	1,802	597	434	163	Gadoi
-	-	-	7,170	3,627	3,543	3,104	2,025	1,079	Bavka
51	22	29	1,660	814	846	928	578	350	Chandawada
252	131	121	3,663	1,818	1,845	1,084	712	372	Vijagadh
-	-	-	5,124	2,598	2,526	587	421	166	Brahmkheda
-	-	-	2,538	1,256	1,282	497	403	94	Nani Kharaj
-	-	-	3,652	1,782	1,870	662	512	150	Borkheda
-	-	-	3,880	1,916	1,964	741	593	148	Lilar
357	177	180	1,585	826	759	1,234	874	360	Katwara
239	122	117	2,843	1,415	1,428	1,069	705	364	Chandwana
37	16	21	4,120	2,040	2,080	763	557	206	Kathla
-	-	-	550	287	263	58	48	10	Bandibar
153	71	82	3,497	1,757	1,740	1,275	853	422	Limdabara
-	-	-	6,090	3,052	3,038	1,427	1,054	373	Uchavaniya
-	-	-	2,925	1,480	1,445	383	276	107	Varvada
7	4	3	8,985	4,468	4,517	980	742	238	Khangela
-	-	-	2,376	1,172	1,204	544	394	150	Bhutodi
90	48	42	5,586	2,800	2,786	1,091	855	236	Dasla
-	-	-	2,037	991	1,046	342	262	80	Nani Lachheli
21	10	11	1,263	633	630	495	369	126	Moti Lachheli
-	-	-	1,920	955	965	350	293	57	Vankiya
-	-	-	2,932	1,475	1,457	651	515	136	Simaliya Khurd
-	-	-	1,711	844	867	236	171	65	Khapariya
-	-	-	7,271	3,701	3,570	893	697	196	Agawada

VILLAGE PRIMARY

C. D. Block -

Location Code Number	Name of Village	Illiterates			Total Workers			Main Workers		
		Persons	Males	Females	Persons	Males	Females	Persons	Males	Females
1	2	20	21	22	23	24	25	26	27	28
01305700	Nimnalia	1,153	487	666	839	428	411	324	297	27
01305800	Nasirpur	744	348	396	249	231	18	216	210	6
01305900	Punsri	1,796	824	972	874	499	375	371	351	20
01306000	Jalat	6,377	2,843	3,534	3,569	1,867	1,702	2,350	1,671	679
01306100	Vanbhori	1,182	530	652	1,143	586	557	395	385	10
01306200	Bhambhori	1,199	542	657	798	396	402	247	244	3
01306300	Tarvadia Himat	1,445	614	831	944	456	488	379	326	53
01306400	Khut Kheda	419	184	235	307	147	160	151	119	32
01306500	Gundi Kheda	1,987	794	1,193	1,228	557	671	1,195	549	646
01306600	Himala	2,062	816	1,246	1,682	781	901	1,665	777	888
01306700	Udar	1,551	720	831	898	439	459	767	391	376
01306800	Kheng	1,461	634	827	1,027	502	525	799	462	337
01306900	Rachharda	2,117	786	1,331	1,419	836	583	941	691	250
01307000	Timarda	1,247	497	750	865	421	444	498	319	179
01307100	Itawa	2,881	1,308	1,573	1,624	776	848	903	649	254
01307200	Tarvadiya Vaja	1,186	437	749	866	419	447	429	371	58
01307300	Tarvadiya Bhau	677	242	435	555	264	291	286	261	25
01307400	Gamla	2,501	1,071	1,430	1,638	824	814	721	651	70
01307500	Moti Kharaj	7,245	3,219	4,026	4,226	2,130	2,096	2,193	1,473	720
01307600	Naghrala	3,811	1,620	2,191	2,664	1,348	1,316	1,008	934	74
01307700	Gadoi	3,107	1,466	1,641	1,952	988	964	829	681	148
01307800	Bavka	4,089	1,615	2,474	3,771	1,910	1,861	1,721	1,487	234
01307900	Chandawada	851	289	562	920	459	461	328	298	30
01308000	Vijagadh	2,952	1,302	1,650	2,057	1,019	1,038	971	801	170
01308100	Brahmkheda	4,537	2,177	2,360	2,575	1,289	1,286	1,080	913	167
01308200	Nani Kharaj	2,041	853	1,188	1,261	612	649	533	518	15
01308300	Borkheda	3,291	1,419	1,872	1,684	872	812	1,597	828	769
01308400	Lilar	3,233	1,367	1,866	2,101	1,038	1,063	838	687	151
01308500	Katwara	1,672	639	1,033	1,339	719	620	791	596	195
01308600	Chandwana	3,052	1,361	1,691	1,891	1,046	845	940	759	181
01308700	Kathla	3,774	1,688	2,086	2,052	1,061	991	779	741	38
01308800	Bandibar	492	239	253	257	131	126	146	82	64
01308900	Limdabara	2,538	1,061	1,477	2,055	1,031	1,024	1,227	810	417
01309000	Uchavaniya	4,955	2,152	2,803	2,942	1,529	1,413	1,875	1,115	760
01309100	Varvada	2,542	1,204	1,338	1,487	725	762	651	622	29
01309200	Khangela	8,108	3,786	4,322	4,774	2,322	2,452	2,710	1,948	762
01309300	Bhutodi	1,832	778	1,054	1,045	541	504	925	523	402
01309400	Dasla	4,736	2,074	2,662	3,120	1,546	1,574	1,897	1,377	520
01309500	Nani Lachheli	1,696	730	966	1,150	555	595	660	410	250
01309600	Moti Lachheli	1,275	527	748	934	470	464	636	387	249
01309700	Vankiya	1,570	662	908	913	428	485	562	355	207
01309800	Simaliya Khurd	2,460	1,060	1,400	1,688	840	848	1,168	702	466
01309900	Khapariya	1,475	673	802	985	503	482	577	346	231
01310000	Agawada	6,397	3,014	3,383	3,811	1,938	1,873	1,676	1,202	474

CENSUS ABSTRACT

Dohad

Industrial Category of Main Workers												Name of Village
Cultivators			Agricultural Labourers			Household Industry Workers			Other Workers			
Persons	Males	Females	Persons	Males	Females	Persons	Males	Females	Persons	Males	Females	
29	30	31	32	33	34	35	36	37	38	39	40	2
148	128	20	5	3	2	-	-	-	171	166	5	Nimnalia
163	161	2	4	3	1	-	-	-	49	46	3	Nasirpur
291	285	6	53	42	11	-	-	-	27	24	3	Punsri
1,905	1,471	434	410	170	240	1	1	-	34	29	5	Jalat
362	358	4	29	23	6	-	-	-	4	4	-	Vanbhori
210	208	2	3	3	-	1	1	-	33	32	1	Bhambhori
282	249	33	40	32	8	-	-	-	57	45	12	Tarvadia Himat
78	77	1	7	4	3	-	-	-	66	38	28	Khut Kheda
937	410	527	180	74	106	1	1	-	77	64	13	Gundi Kheda
1,170	477	693	223	72	151	16	6	10	256	222	34	Himala
310	151	159	413	204	209	2	-	2	42	36	6	Udar
655	358	297	56	31	25	2	1	1	86	72	14	Kheng
631	441	190	29	16	13	20	12	8	261	222	39	Rachharda
354	221	133	46	17	29	-	-	-	98	81	17	Timarda
623	607	16	259	26	233	2	2	-	19	14	5	Itawa
160	154	6	158	134	24	-	-	-	111	83	28	Tarvadiya Vaja
137	136	1	66	51	15	-	-	-	83	74	9	Tarvadiya Bhau
547	528	19	114	66	48	2	2	-	58	55	3	Gamla
923	684	239	263	125	138	7	3	4	1,000	661	339	Moti Kharaj
752	730	22	61	36	25	3	3	-	192	165	27	Naghrala
626	539	87	12	5	7	7	5	2	184	132	52	Gadoi
1,386	1,203	183	54	28	26	4	4	-	277	252	25	Bavka
160	153	7	17	16	1	22	22	-	129	107	22	Chandawada
711	636	75	10	8	2	19	10	9	231	147	84	Vijagadh
958	827	131	26	13	13	2	-	2	94	73	21	Brahmkheda
89	87	2	-	-	-	-	-	-	444	431	13	Nani Kharaj
210	175	35	1,017	450	567	1	1	-	369	202	167	Borkheda
536	497	39	99	53	46	-	-	-	203	137	66	Lilar
308	277	31	151	56	95	98	65	33	234	198	36	Katwara
549	507	42	44	7	37	47	25	22	300	220	80	Chandwana
582	577	5	111	91	20	9	9	-	77	64	13	Kathla
77	74	3	69	8	61	-	-	-	-	-	-	Bandibar
1,015	678	337	80	26	54	1	-	1	131	106	25	Limdabara
746	490	256	293	134	159	1	1	-	835	490	345	Uchavaniya
578	571	7	7	5	2	1	1	-	65	45	20	Varvada
1,924	1,681	243	701	199	502	6	3	3	79	65	14	Khangela
370	355	15	542	157	385	-	-	-	13	11	2	Bhutodi
1,533	1,280	253	242	46	196	10	9	1	112	42	70	Dasla
506	344	162	109	58	51	1	-	1	44	8	36	Nani Lachheli
449	273	176	81	28	53	1	1	-	105	85	20	Moti Lachheli
353	256	97	119	64	55	1	1	-	89	34	55	Vankiya
849	626	223	202	10	192	26	3	23	91	63	28	Simaliya Khurd
354	234	120	210	107	103	1	1	-	12	4	8	Khapariya
1,337	1,051	286	267	100	167	2	2	-	70	49	21	Agawada

VILLAGE PRIMARY

C. D. Block -

Location Code Number	Name of Village	Marginal Workers			Industrial Category					
					Cultivators			Agricultural Labourers		
		Persons	Males	Females	Persons	Males	Females	Persons	Males	Females
1	2	41	42	43	44	45	46	47	48	49
01305700	Nimnalia	515	131	384	125	22	103	291	37	254
01305800	Nasirpur	33	21	12	-	-	-	32	20	12
01305900	Punsri	503	148	355	9	4	5	474	129	345
01306000	Jalat	1,219	196	1,023	190	57	133	1,020	134	886
01306100	Vanbhori	748	201	547	14	7	7	734	194	540
01306200	Bhambhori	551	152	399	7	1	6	542	149	393
01306300	Tarvadia Himat	565	130	435	8	3	5	549	124	425
01306400	Khut Kheda	156	28	128	1	1	-	149	23	126
01306500	Gundi Kheda	33	8	25	1	1	-	30	6	24
01306600	Himala	17	4	13	4	1	3	13	3	10
01306700	Udar	131	48	83	2	-	2	125	47	78
01306800	Kheng	228	40	188	130	29	101	97	11	86
01306900	Rachharda	478	145	333	20	8	12	426	125	301
01307000	Timarda	367	102	265	11	8	3	353	94	259
01307100	Itawa	721	127	594	299	62	237	417	63	354
01307200	Tarvadiya Vaja	437	48	389	5	3	2	421	43	378
01307300	Tarvadiya Bhau	269	3	266	17	1	16	245	2	243
01307400	Gamla	917	173	744	341	68	273	571	103	468
01307500	Moti Kharaj	2,033	657	1,376	348	158	190	853	202	651
01307600	Naghrala	1,656	414	1,242	1,385	332	1,053	251	69	182
01307700	Gadoi	1,123	307	816	487	88	399	330	66	264
01307800	Bavka	2,050	423	1,627	1,880	370	1,510	125	42	83
01307900	Chandawada	592	161	431	401	64	337	121	63	58
01308000	Vijagadh	1,086	218	868	65	6	59	688	68	620
01308100	Brahmkheda	1,495	376	1,119	358	78	280	903	240	663
01308200	Nani Kharaj	728	94	634	5	3	2	719	90	629
01308300	Borkheda	87	44	43	7	5	2	26	9	17
01308400	Lilar	1,263	351	912	281	49	232	600	136	464
01308500	Katwara	548	123	425	56	15	41	472	103	369
01308600	Chandwana	951	287	664	70	21	49	633	151	482
01308700	Kathla	1,273	320	953	53	38	15	1,170	262	908
01308800	Bandibar	111	49	62	8	8	-	103	41	62
01308900	Limdabara	828	221	607	37	12	25	778	200	578
01309000	Uchavaniya	1,067	414	653	302	154	148	725	240	485
01309100	Varvada	836	103	733	46	5	41	790	98	692
01309200	Khangela	2,064	374	1,690	193	33	160	1,862	336	1,526
01309300	Bhutodi	120	18	102	47	15	32	73	3	70
01309400	Dasla	1,223	169	1,054	680	74	606	382	66	316
01309500	Nani Lachheli	490	145	345	235	84	151	174	50	124
01309600	Moti Lachheli	298	83	215	107	16	91	171	55	116
01309700	Vankiya	351	73	278	146	22	124	177	45	132
01309800	Simaliya Khurd	520	138	382	336	65	271	125	53	72
01309900	Khapariya	408	157	251	17	11	6	322	111	211
01310000	Agawada	2,135	736	1,399	39	18	21	1,603	493	1,110

CENSUS ABSTRACT

Dohad

of Marginal Workers						Non-Workers			Name of Village	Location Code Number
Household Industry Workers			Other Workers							
Persons	Males	Females	Persons	Males	Females	Persons	Males	Females		
50	51	52	53	54	55	56	57	58	2	1
1	-	1	98	72	26	809	400	409	Nimnalia	01305700
-	-	-	1	1	-	723	252	471	Nasirpur	01305800
-	-	-	20	15	5	1,161	518	643	Punsri	01305900
2	1	1	7	4	3	4,013	1,884	2,129	Jalat	01306000
-	-	-	-	-	-	1,363	667	696	Vanbhori	01306100
-	-	-	2	2	-	792	413	379	Bhambhori	01306200
-	-	-	8	3	5	869	448	421	Tarvadia Himat	01306300
-	-	-	6	4	2	255	134	121	Khut Kheda	01306400
2	1	1	-	-	-	1,216	588	628	Gundi Kheda	01306500
-	-	-	-	-	-	1,473	780	693	Himala	01306600
-	-	-	4	1	3	873	453	420	Udar	01306700
-	-	-	1	-	1	894	475	419	Kheng	01306800
5	-	5	27	12	15	2,154	944	1,210	Rachharda	01306900
1	-	1	2	-	2	1,005	508	497	Timarda	01307000
-	-	-	5	2	3	1,635	836	799	Itawa	01307100
-	-	-	11	2	9	946	482	464	Tarvadiya Vaja	01307200
-	-	-	7	-	7	631	319	312	Tarvadiya Bhau	01307300
-	-	-	5	2	3	1,577	780	797	Gamla	01307400
6	2	4	826	295	531	4,561	2,220	2,341	Moti Kharaj	01307500
-	-	-	20	13	7	2,826	1,444	1,382	Naghrala	01307600
5	3	2	301	150	151	1,752	912	840	Gadoi	01307700
9	-	9	36	11	25	3,422	1,730	1,692	Bavka	01307800
22	-	22	48	34	14	859	408	451	Chandawada	01307900
-	-	-	333	144	189	1,979	995	984	Vijagadh	01308000
12	2	10	222	56	166	2,549	1,309	1,240	Brahmkheda	01308100
-	-	-	4	1	3	1,277	644	633	Nani Kharaj	01308200
-	-	-	54	30	24	2,269	1,059	1,210	Borkheda	01308300
-	-	-	382	166	216	1,873	922	951	Lilar	01308400
5	-	5	15	5	10	1,567	794	773	Katwara	01308500
2	1	1	246	114	132	2,230	1,020	1,210	Chandwana	01308600
18	5	13	32	15	17	2,485	1,184	1,301	Kathla	01308700
-	-	-	-	-	-	293	156	137	Bandibar	01308800
-	-	-	13	9	4	1,758	883	875	Limdabara	01308900
3	1	2	37	19	18	3,440	1,677	1,763	Uchavaniya	01309000
-	-	-	-	-	-	1,438	755	683	Varvada	01309100
2	-	2	7	5	2	4,314	2,206	2,108	Khangela	01309200
-	-	-	-	-	-	1,331	631	700	Bhutodi	01309300
12	5	7	149	24	125	2,707	1,383	1,324	Dasla	01309400
1	1	-	80	10	70	888	437	451	Nani Lachheli	01309500
-	-	-	20	12	8	836	426	410	Moti Lachheli	01309600
-	-	-	28	6	22	1,007	527	480	Vankiya	01309700
17	1	16	42	19	23	1,423	735	688	Simaliya Khurd	01309800
-	-	-	69	35	34	726	341	385	Khapariya	01309900
5	2	3	488	223	265	3,479	1,773	1,706	Agawada	01310000

VILLAGE PRIMARY

C. D. Block -

Location Code Number	Name of Village	Area of Village in Hectares	Number of House-holds	Total Population (Including Institutional and Houseless Population)			Population in the Age-Group 0-6		
				Persons	Males	Females	Persons	Males	Females
1	2	3	4	5	6	7	8	9	10
	Dohad (Urban)								
41802000	Freelandgunj (CT)	274.0	3,323	16,069	8,321	7,748	1,963	1,052	911
41803000	Dohad (OG) - Ward No.13	1,467.0	706	4,846	2,398	2,448	1,112	597	515
41803000	Dohad (OG) - Ward No.14	$	850	5,431	2,771	2,660	1,184	593	591
41803000	Dohad (OG) - Ward No.15	$	644	4,346	2,252	2,094	960	513	447
41803000	Usarvan (Part) (OG) - Ward No. 16	206.0	309	2,195	1,175	1,020	324	171	153

* Dohad village area has been included in the rural area of the taluka.
$ The area of Dohad (OG) - Ward No.14 and Dohad (OG) - Ward No. 15 has been included in the area of Dohad (OG) - Ward No. 13

CENSUS ABSTRACT

Dohad

Scheduled Castes Population			Scheduled Tribes Population			Literates			Name of Village
Persons	Males	Females	Persons	Males	Females	Persons	Males	Females	
11	12	13	14	15	16	17	18	19	2
									Dohad (Urban)
2,129	1,077	1,052	3,924	2,044	1,880	12,346	7,026	5,320	Freelandgunj (CT)
13	4	9	4,571	2,260	2,311	814	545	269	Dohad (OG) - Ward No.13
19	12	7	5,176	2,634	2,542	2,070	1,431	639	Dohad (OG) - Ward No.14
-	-	-	4,309	2,229	2,080	1,772	1,231	541	Dohad (OG) - Ward No.15
38	23	15	1,891	955	936	1,314	853	461	Usarvan (Part) (OG) - Ward No.16

VILLAGE PRIMARY

C. D. Block -

Location Code Number	Name of Village	Illiterates			Total Workers			Main Workers		
		Persons	Males	Females	Persons	Males	Females	Persons	Males	Females
1	2	20	21	22	23	24	25	26	27	28
Dohad (Urban)										
41802000	Freelandgunj (CT)	3,723	1,295	2,428	4,072	3,630	442	3,835	3,449	386
41803000	Dohad (OG) - Ward No.13	4,032	1,853	2,179	2,105	1,180	925	1,131	955	176
41803000	Dohad (OG) - Ward No.14	3,361	1,340	2,021	2,393	1,322	1,071	1,771	1,243	528
41803000	Dohad (OG) - Ward No.15	2,574	1,021	1,553	1,756	1,061	695	1,237	1,001	236
41803000	Usarvan (Part) (OG) - Ward No.16	881	322	559	448	397	51	444	397	47

CENSUS ABSTRACT

Dohad

Industrial Category of Main Workers												Name of Village
Cultivators			Agricultural Labourers			Household Industry Workers			Other Workers			
Persons	Males	Females	Persons	Males	Females	Persons	Males	Females	Persons	Males	Females	
29	30	31	32	33	34	35	36	37	38	39	40	2
												Dohad (Urban)
-	-	-	2	1	1	32	25	7	3,801	3,423	378	Freelandgunj (CT)
329	278	51	204	178	26	3	3	-	595	496	99	Dohad (OG) - Ward No.13
513	323	190	97	52	45	2	1	1	1,159	867	292	Dohad (OG) - Ward No.14
142	80	62	10	6	4	-	-	-	1,085	915	170	Dohad (OG) - Ward No.15
76	61	15	-	-	-	1	1	-	367	335	32	Usarvan (Part) (OG) - Ward No.16

VILLAGE PRIMARY

C. D. Block -

Location Code Number	Name of Village	Marginal Workers			Industrial Category					
					Cultivators			Agricultural Labourers		
		Persons	Males	Females	Persons	Males	Females	Persons	Males	Females
1	2	41	42	43	44	45	46	47	48	49
Dohad (Urban)										
41802000	Freelandgunj (CT)	237	181	56	-	-	-	-	-	-
41803000	Dohad (OG) - Ward No.13	974	225	749	50	18	32	681	99	582
41803000	Dohad (OG) - Ward No.14	622	79	543	271	44	227	290	22	268
41803000	Dohad (OG) - Ward No.15	519	60	459	251	16	235	212	17	195
41803000	Usarvan (Part) (OG) - Ward No.16	4	-	4	-	-	-	-	-	-

CENSUS ABSTRACT

Dohad

of Marginal Workers						Non-Workers			Name of Village	Location Code Number
Household Industry Workers			Other Workers							
Persons	Males	Females	Persons	Males	Females	Persons	Males	Females		
50	51	52	53	54	55	56	57	58	2	1
									Dohad (Urban)	
19	7	12	218	174	44	11,997	4,691	7,306	Freelandgunj (CT)	41802000
8	-	8	235	108	127	2,741	1,218	1,523	Dohad (OG) - Ward No.13	41803000
2	-	2	59	13	46	3,038	1,449	1,589	Dohad (OG) - Ward No.14	41803000
5	1	4	51	26	25	2,590	1,191	1,399	Dohad (OG) - Ward No.15	41803000
1	-	1	3	-	3	1,747	778	969	Usarvan (Part) (OG) - Ward No.16	41803000

TALUKA / C. D. BLOCK -
GARBADA

VILLAGE PRIMARY

C. D. Block -

Location Code Number	Name of Village	Area of Village in Hectares	Number of House-holds	Total Population (Including Institutional and Houseless Population)			Population in the Age-Group 0-6		
				Persons	Males	Females	Persons	Males	Females
1	2	3	4	5	6	7	8	9	10
0005	**Garbada (Total)**	**26,140.2**	**19,654**	**142,448**	**71,685**	**70,763**	**30,748**	**15,730**	**15,018**
0005	**Garbada (Rural)**	**26,140.2**	**19,654**	**142,448**	**71,685**	**70,763**	**30,748**	**15,730**	**15,018**
0005	**Garbada (Urban)**	-	-	-	-	-	-	-	-
	Garbada (Rural)								
01310100	Matwa	1279.0	523	3,909	1,976	1,933	912	471	441
01310200	Vajelav	682.9	482	3,677	1,876	1,801	832	435	397
01310300	Nelsur	465.6	446	3,410	1,763	1,647	635	331	304
01310400	Jesawada	356.6	669	4,198	2,199	1,999	740	389	351
01310500	Abhlod	1594.4	1,593	11,637	5,854	5,783	2,436	1,267	1,169
01310600	Pandadi	873.1	493	3,595	1,790	1,805	810	409	401
01310700	Devdha	540.9	537	4,336	2,196	2,140	1,154	607	547
01310800	Panchwada	358.4	352	2,272	1,145	1,127	485	250	235
01310900	Sahada	675.6	404	2,823	1,434	1,389	645	329	316
01311000	Tunki Anop	365.2	205	1,281	627	654	283	131	152
01311100	Nadhelav	1289.7	975	8,019	3,976	4,043	1,906	960	946
01311200	Vadva	551.7	423	3,106	1,570	1,536	580	344	236
01311300	Ambli	751.0	587	4,243	2,108	2,135	958	482	476
01311400	Chharchhoda	638.7	440	3,954	1,985	1,969	738	389	349
01311500	Bhe	1092.1	703	5,619	2,777	2,842	1,509	769	740
01311600	Patiya	584.8	651	5,301	2,634	2,667	1,223	612	611
01311700	Dadur	253.5	271	1,528	768	760	291	160	131
01311800	Nandva	292.7	264	1,789	903	886	380	189	191
01311900	Bharsada	620.1	447	2,932	1,486	1,446	576	292	284
01312000	Tunki Vaju	1404.6	692	4,731	2,369	2,362	934	497	437
01312100	Nalwai	367.3	416	2,852	1,421	1,431	553	275	278
01312200	Simaliya Bujarg	878.7	514	4,090	2,006	2,084	926	436	490
01312300	Boriyala	1320.6	807	5,437	2,742	2,695	1,076	544	532
01312400	Gangarda	588.3	470	3,615	1,810	1,805	744	352	392
01312500	Gulbar	302.1	376	3,045	1,518	1,527	700	353	347
01312600	Jambua	575.4	338	2,342	1,180	1,162	485	258	227
01312700	Nimach	523.0	264	1,943	958	985	463	229	234
01312800	Garbada	2279.9	2,487	16,877	8,462	8,415	3,573	1,870	1,703
01312900	Gangardi	218.7	399	2,234	1,204	1,030	304	161	143
01313000	Chandla	695.9	460	2,992	1,502	1,490	550	266	284
01313100	Minakyar	603.7	395	3,127	1,622	1,505	693	368	325
01313200	Bhutardi	144.4	123	789	418	371	159	91	68
01313300	Patiya Zol	269.4	189	1,188	567	621	232	111	121
01313400	Zari Bujarg	2702.4	1,259	9,557	4,839	4,718	2,263	1,103	1,160

CENSUS ABSTRACT

Garbada

Scheduled Castes Population			Scheduled Tribes Population			Literates			Name of Village
Persons	Males	Females	Persons	Males	Females	Persons	Males	Females	
11	12	13	14	15	16	17	18	19	2
2,639	**1,341**	**1,298**	**134,378**	**67,439**	**66,939**	**40,508**	**27,693**	**12,815**	**Garbada (Total)**
2,639	**1,341**	**1,298**	**134,378**	**67,439**	**66,939**	**40,508**	**27,693**	**12,815**	**Garbada (Rural)**
-	-	-	-	-	-	-	-	-	**Garbada (Urban)**
									Garbada (Rural)
-	-	-	3,880	1,961	1,919	987	716	271	Matwa
6	1	5	3,639	1,851	1,788	919	670	249	Vajelav
11	7	4	3,375	1,744	1,631	1,287	873	414	Nelsur
673	364	309	2,619	1,317	1,302	2,106	1,324	782	Jesawada
199	101	98	10,613	5,329	5,284	3,772	2,564	1,208	Abhlod
-	-	-	3,591	1,788	1,803	994	660	334	Pandadi
3	1	2	4,327	2,191	2,136	1,049	766	283	Devdha
-	-	-	2,224	1,120	1,104	944	636	308	Panchwada
-	-	-	2,823	1,434	1,389	900	626	274	Sahada
-	-	-	1,281	627	654	330	241	89	Tunki Anop
-	-	-	8,013	3,973	4,040	1,081	821	260	Nadhelav
-	-	-	3,098	1,567	1,531	802	561	241	Vadva
-	-	-	4,217	2,094	2,123	1,179	814	365	Ambli
-	-	-	3,954	1,985	1,969	332	236	96	Chharchhoda
-	-	-	5,502	2,718	2,784	689	527	162	Bhe
8	4	4	5,281	2,622	2,659	1,011	738	273	Patiya
35	15	20	1,493	753	740	713	447	266	Dadur
-	-	-	1,789	903	886	619	429	190	Nandva
13	6	7	2,918	1,479	1,439	848	586	262	Bharsada
169	88	81	4,445	2,228	2,217	1,581	1,071	510	Tunki Vaju
15	9	6	2,837	1,412	1,425	821	582	239	Nalwai
-	-	-	4,090	2,006	2,084	806	590	216	Simaliya Bujarg
249	130	119	4,886	2,449	2,437	1,784	1,212	572	Boriyala
86	42	44	3,525	1,765	1,760	755	556	199	Gangarda
-	-	-	3,045	1,518	1,527	425	324	101	Gulbar
99	43	56	2,196	1,110	1,086	654	445	209	Jambua
-	-	-	1,938	953	985	394	294	100	Nimach
457	217	240	14,499	7,217	7,282	7,166	4,467	2,699	Garbada
194	98	96	1,155	650	505	1,420	899	521	Gangardi
304	151	153	2,591	1,299	1,292	1,167	789	378	Chandla
1	1	-	3,126	1,621	1,505	607	446	161	Minakyar
-	-	-	789	418	371	294	218	76	Bhutardi
-	-	-	1,188	567	621	185	137	48	Patiya Zol
117	63	54	9,431	4,770	4,661	1,887	1,428	459	Zari Bujarg

VILLAGE PRIMARY

C. D. Block -

Location Code Number	Name of Village	Illiterates			Total Workers			Main Workers		
		Persons	Males	Females	Persons	Males	Females	Persons	Males	Females
1	2	20	21	22	23	24	25	26	27	28
0005	**Garbada (Total)**	**101,940**	**43,992**	**57,948**	**73,918**	**37,363**	**36,555**	**41,732**	**29,157**	**12,575**
0005	**Garbada (Rural)**	**101,940**	**43,992**	**57,948**	**73,918**	**37,363**	**36,555**	**41,732**	**29,157**	**12,575**
0005	**Garbada (Urban)**	-	-	-	-	-	-	-	-	-
	Garbada (Rural)									
01310100	Matwa	2,922	1,260	1,662	2,028	1,014	1,014	1,021	882	139
01310200	Vajelav	2,758	1,206	1,552	2,025	1,005	1,020	2,019	1,004	1,015
01310300	Nelsur	2,123	890	1,233	1,897	983	914	959	654	305
01310400	Jesawada	2,092	875	1,217	1,677	1,006	671	1,128	826	302
01310500	Abhlod	7,865	3,290	4,575	5,956	2,985	2,971	3,579	2,494	1,085
01310600	Pandadi	2,601	1,130	1,471	1,737	842	895	734	704	30
01310700	Devdha	3,287	1,430	1,857	1,913	977	936	932	677	255
01310800	Panchwada	1,328	509	819	1,204	607	597	378	332	46
01310900	Sahada	1,923	808	1,115	1,528	764	764	972	661	311
01311000	Tunki Anop	951	386	565	650	361	289	373	320	53
01311100	Nadhelav	6,938	3,155	3,783	4,004	1,937	2,067	1,835	1,409	426
01311200	Vadva	2,304	1,009	1,295	1,832	881	951	1,310	660	650
01311300	Ambli	3,064	1,294	1,770	2,158	1,041	1,117	943	744	199
01311400	Chharchhoda	3,622	1,749	1,873	1,804	940	864	919	760	159
01311500	Bhe	4,930	2,250	2,680	2,630	1,294	1,336	1,627	1,116	511
01311600	Patiya	4,290	1,896	2,394	2,829	1,403	1,426	1,817	1,182	635
01311700	Dadur	815	321	494	737	377	360	474	339	135
01311800	Nandva	1,170	474	696	981	469	512	504	339	165
01311900	Bharsada	2,084	900	1,184	1,556	775	781	647	558	89
01312000	Tunki Vaju	3,150	1,298	1,852	2,307	1,292	1,015	1,224	975	249
01312100	Nalwai	2,031	839	1,192	1,609	792	817	918	482	436
01312200	Simaliya Bujarg	3,284	1,416	1,868	2,029	1,016	1,013	1,048	868	180
01312300	Boriyala	3,653	1,530	2,123	3,384	1,699	1,685	1,914	1,219	695
01312400	Gangarda	2,860	1,254	1,606	1,820	895	925	1,133	644	489
01312500	Gulbar	2,620	1,194	1,426	1,507	754	753	535	524	11
01312600	Jambua	1,688	735	953	1,193	610	583	658	598	60
01312700	Nimach	1,549	664	885	1,033	506	527	508	495	13
01312800	Garbada	9,711	3,995	5,716	8,462	4,346	4,116	4,699	3,538	1,161
01312900	Gangardi	814	305	509	1,027	612	415	760	545	215
01313000	Chandla	1,825	713	1,112	1,878	921	957	987	588	399
01313100	Minakyar	2,520	1,176	1,344	1,946	992	954	1,266	648	618
01313200	Bhutardi	495	200	295	551	281	270	291	239	52
01313300	Patiya Zol	1,003	430	573	640	314	326	528	267	261
01313400	Zari Bujarg	7,670	3,411	4,259	5,386	2,672	2,714	3,092	1,866	1,226

CENSUS ABSTRACT

Garbada

Industrial Category of Main Workers												Name of Village
Cultivators			Agricultural Labourers			Household Industry Workers			Other Workers			
Persons	Males	Females	Persons	Males	Females	Persons	Males	Females	Persons	Males	Females	
29	30	31	32	33	34	35	36	37	38	39	40	2
31,057	**22,517**	**8,540**	**4,906**	**2,399**	**2,507**	**634**	**477**	**157**	**5,135**	**3,764**	**1,371**	**Garbada (Total)**
31,057	**22,517**	**8,540**	**4,906**	**2,399**	**2,507**	**634**	**477**	**157**	**5,135**	**3,764**	**1,371**	**Garbada (Rural)**
-	-	-	-	-	-	-	-	-	-	-	-	**Garbada (Urban)**
												Garbada (Rural)
873	785	88	55	36	19	-	-	-	93	61	32	Matwa
1,928	934	994	7	1	6	6	2	4	78	67	11	Vajelav
777	522	255	67	34	33	7	5	2	108	93	15	Nelsur
546	382	164	97	31	66	129	116	13	356	297	59	Jesawada
1,955	1,570	385	970	533	437	3	2	1	651	389	262	Abhlod
628	618	10	12	10	2	-	-	-	94	76	18	Pandadi
586	473	113	49	30	19	5	5	-	292	169	123	Devdha
314	280	34	9	7	2	1	1	-	54	44	10	Panchwada
533	369	164	356	220	136	1	1	-	82	71	11	Sahada
241	225	16	91	58	33	1	1	-	40	36	4	Tunki Anop
1,344	1,103	241	96	59	37	8	8	-	387	239	148	Nadhelav
1,152	593	559	98	12	86	-	-	-	60	55	5	Vadva
687	599	88	119	34	85	4	4	-	133	107	26	Ambli
897	747	150	13	6	7	2	2	-	7	5	2	Chharchhoda
974	817	157	386	157	229	-	-	-	267	142	125	Bhe
948	683	265	345	170	175	1	-	1	523	329	194	Patiya
354	270	84	73	38	35	-	-	-	47	31	16	Dadur
467	309	158	10	9	1	4	1	3	23	20	3	Nandva
572	508	64	13	7	6	6	4	2	56	39	17	Bharsada
1,053	843	210	29	14	15	48	38	10	94	80	14	Tunki Vaju
801	401	400	62	36	26	4	4	-	51	41	10	Nalwai
1,005	841	164	23	9	14	1	-	1	19	18	1	Simaliya Bujarg
1,699	1,062	637	27	9	18	44	25	19	144	123	21	Boriyala
984	551	433	103	55	48	1	1	-	45	37	8	Gangarda
523	515	8	-	-	-	-	-	-	12	9	3	Gulbar
586	539	47	4	-	4	12	12	-	56	47	9	Jambua
504	491	13	1	1	-	-	-	-	3	3	-	Nimach
2,957	2,350	607	789	388	401	167	131	36	786	669	117	Garbada
308	207	101	12	3	9	117	71	46	323	264	59	Gangardi
750	455	295	109	21	88	24	18	6	104	94	10	Chandla
1,114	570	544	102	41	61	30	20	10	20	17	3	Minakyar
149	139	10	124	88	36	-	-	-	18	12	6	Bhutardi
520	263	257	4	1	3	-	-	-	4	3	1	Patiya Zol
2,328	1,503	825	651	281	370	8	5	3	105	77	28	Zari Bujarg

VILLAGE PRIMARY

C. D. Block -

Location Code	Name of Village	Marginal Workers			Industrial Category					
					Cultivators			Agricultural Labourers		
		Persons	Males	Females	Persons	Males	Females	Persons	Males	Females
1	2	41	42	43	44	45	46	47	48	49
0005	**Garbada (Total)**	**32,186**	**8,206**	**23,980**	**14,064**	**2,612**	**11,452**	**16,294**	**4,781**	**11,513**
0005	**Garbada (Rural)**	**32,186**	**8,206**	**23,980**	**14,064**	**2,612**	**11,452**	**16,294**	**4,781**	**11,513**
0005	**Garbada (Urban)**	-	-	-	-	-	-	-	-	-
	Garbada (Rural)									
01310100	Matwa	1,007	132	875	891	83	808	109	44	65
01310200	Vajelav	6	1	5	2	-	2	4	1	3
01310300	Nelsur	938	329	609	545	233	312	386	93	293
01310400	Jesawada	549	180	369	191	42	149	288	109	179
01310500	Abhlod	2,377	491	1,886	1,200	131	1,069	1,053	302	751
01310600	Pandadi	1,003	138	865	698	64	634	175	21	154
01310700	Devdha	981	300	681	325	68	257	367	73	294
01310800	Panchwada	826	275	551	43	14	29	755	247	508
01310900	Sahada	556	103	453	305	57	248	249	45	204
01311000	Tunki Anop	277	41	236	172	17	155	104	23	81
01311100	Nadhelav	2,169	528	1,641	763	147	616	1,104	238	866
01311200	Vadva	522	221	301	229	94	135	290	127	163
01311300	Ambli	1,215	297	918	618	88	530	495	175	320
01311400	Chharchhoda	885	180	705	410	51	359	475	129	346
01311500	Bhe	1,003	178	825	437	41	396	409	70	339
01311600	Patiya	1,012	221	791	360	50	310	538	124	414
01311700	Dadur	263	38	225	138	11	127	108	26	82
01311800	Nandva	477	130	347	188	38	150	289	92	197
01311900	Bharsada	909	217	692	427	55	372	474	159	315
01312000	Tunki Vaju	1,083	317	766	78	30	48	973	279	694
01312100	Nalwai	691	310	381	195	77	118	482	222	260
01312200	Simaliya Bujarg	981	148	833	385	24	361	590	122	468
01312300	Boriyala	1,470	480	990	1,410	444	966	18	10	8
01312400	Gangarda	687	251	436	18	11	7	667	239	428
01312500	Gulbar	972	230	742	869	184	685	101	44	57
01312600	Jambua	535	12	523	523	11	512	12	1	11
01312700	Nimach	525	11	514	522	8	514	3	3	-
01312800	Garbada	3,763	808	2,955	903	141	762	2,572	560	2,012
01312900	Gangardi	267	67	200	90	21	69	124	19	105
01313000	Chandla	891	333	558	82	31	51	809	302	507
01313100	Minakyar	680	344	336	259	121	138	421	223	198
01313200	Bhutardi	260	42	218	226	40	186	21	2	19
01313300	Patiya Zol	112	47	65	26	13	13	86	34	52
01313400	Zari Bujarg	2,294	806	1,488	536	172	364	1,743	623	1,120

CENSUS ABSTRACT

Garbada

of Marginal Workers						Non-Workers			Name of Village	Location Code Number
Household Industry Workers			Other Workers							
Persons	Males	Females	Persons	Males	Females	Persons	Males	Females		
50	51	52	53	54	55	56	57	58	2	1
234	**57**	**177**	**1,594**	**756**	**838**	**68,530**	**34,322**	**34,208**	**Garbada (Total)**	**0005**
234	**57**	**177**	**1,594**	**756**	**838**	**68,530**	**34,322**	**34,208**	**Garbada (Rural)**	**0005**
-	**-**	**-**	**-**	**-**	**-**	**-**	**-**	**-**	**Garbada (Urban)**	**0005**
									Garbada (Rural)	
-	-	-	7	5	2	1,881	962	919	Matwa	01310100
-	-	-	-	-	-	1,652	871	781	Vajelav	01310200
1	1	-	6	2	4	1,513	780	733	Nelsur	01310300
37	10	27	33	19	14	2,521	1,193	1,328	Jesawada	01310400
1	-	1	123	58	65	5,681	2,869	2,812	Abhlod	01310500
-	-	-	130	53	77	1,858	948	910	Pandadi	01310600
4	-	4	285	159	126	2,423	1,219	1,204	Devdha	01310700
1	-	1	27	14	13	1,068	538	530	Panchwada	01310800
-	-	-	2	1	1	1,295	670	625	Sahada	01310900
-	-	-	1	1	-	631	266	365	Tunki Anop	01311000
2	-	2	300	143	157	4,015	2,039	1,976	Nadhelav	01311100
-	-	-	3	-	3	1,274	689	585	Vadva	01311200
2	2	-	100	32	68	2,085	1,067	1,018	Ambli	01311300
-	-	-	-	-	-	2,150	1,045	1,105	Chharchhoda	01311400
-	-	-	157	67	90	2,989	1,483	1,506	Bhe	01311500
-	-	-	114	47	67	2,472	1,231	1,241	Patiya	01311600
1	-	1	16	1	15	791	391	400	Dadur	01311700
-	-	-	-	-	-	808	434	374	Nandva	01311800
5	1	4	3	2	1	1,376	711	665	Bharsada	01311900
22	4	18	10	4	6	2,424	1,077	1,347	Tunki Vaju	01312000
-	-	-	14	11	3	1,243	629	614	Nalwai	01312100
5	1	4	1	1	-	2,061	990	1,071	Simaliya Bujarg	01312200
19	11	8	23	15	8	2,053	1,043	1,010	Boriyala	01312300
-	-	-	2	1	1	1,795	915	880	Gangarda	01312400
-	-	-	2	2	-	1,538	764	774	Gulbar	01312500
-	-	-	-	-	-	1,149	570	579	Jambua	01312600
-	-	-	-	-	-	910	452	458	Nimach	01312700
97	17	80	191	90	101	8,415	4,116	4,299	Garbada	01312800
22	7	15	31	20	11	1,207	592	615	Gangardi	01312900
-	-	-	-	-	-	1,114	581	533	Chandla	01313000
-	-	-	-	-	-	1,181	630	551	Minakyar	01313100
11	-	11	2	-	2	238	137	101	Bhutardi	0131320
-	-	-	-	-	-	548	253	295	Patiya Zol	01313300
4	3	1	11	8	3	4,171	2,167	2,004	Zari Bujarg	01313400

TALUKA / C. D. BLOCK -
DEVGADBARIA

VILLAGE PRIMARY

C. D. Block -

Location Code Number	Name of Village	Area of Village in Hectares	Number of House-holds	Total Population (Including Institutional and Houseless Population)			Population in the Age-Group 0-6		
				Persons	Males	Females	Persons	Males	Females
1	2	3	4	5	6	7	8	9	10
0006	**Devgadbaria (Total)**	**57482.0**	**28,021**	**188,996**	**94,915**	**94,081**	**36,135**	**18,014**	**18,121**
0006	**Devgadbaria (Rural)**	**57482.0**	**28,021**	**188,996**	**94,915**	**94,081**	**36,135**	**18,014**	**18,121**
0006	**Devgadbaria (Urban)**	-	-	-	-	-	-	-	-
	Devgadbaria (Rural)								
01313500	Vadodar	661.4	334	2,219	1,111	1,108	393	188	205
01313600	Saliya	739.2	711	4,785	2,331	2,454	779	369	410
01313700	Guna	1,525.3	737	5,110	2,515	2,595	981	482	499
01313800	Toyani	686.8	662	4,497	2,215	2,282	831	416	415
01313900	Panchela	736.3	488	3,312	1,644	1,668	637	318	319
01314000	Asayadi	889.0	336	2,298	1,193	1,105	490	269	221
01314100	Gamdi	382.7	154	1,069	528	541	234	105	129
01314200	Bhathwada	821.6	678	4,803	2,334	2,469	934	432	502
01314300	Rebari	928.0	373	2,815	1,377	1,438	526	261	265
01314400	Piplod	1,039.2	1,275	8,705	4,360	4,345	1,560	799	761
01314500	Hindoliya	800.7	168	1,323	636	687	276	119	157
01314600	Moti Zari	624.9	359	2,526	1,247	1,279	483	232	251
01314700	Kaliya Kota	716.2	457	3,242	1,661	1,581	639	322	317
01314800	Rama	621.8	378	2,545	1,297	1,248	430	211	219
01314900	Nathudi	232.5	104	588	306	282	123	65	58
01315000	Megha Muvadi	212.2	145	1,231	639	592	253	135	118
01315100	Chenpur	874.2	433	3,091	1,507	1,584	641	297	344
01315200	Nani Zari	828.9	198	1,324	680	644	255	138	117
01315300	Bhular	716.6	213	1,091	527	564	242	120	122
01315400	Antela	1,468.1	1,012	6,659	3,307	3,352	1,326	646	680
01315500	Ruvabari	1,450.2	743	5,117	2,550	2,567	960	447	513
01315600	Dangariya	1,494.2	591	4,006	1,996	2,010	738	372	366
01315700	Koyada	154.1	116	757	363	394	176	82	94
01315800	Biliya	225.4	122	864	432	432	196	103	93
01315900	Ranipura (Ratadiya)	396.9	170	1,149	577	572	232	109	123
01316000	Ratadiya	157.7	122	989	504	485	193	92	101
01316100	Uchvan	813.6	404	2,461	1,214	1,247	509	246	263
01316200	Udhavala	1,002.3	659	4,149	2,102	2,047	866	429	437
01316300	Moti Khajuri	885.9	565	4,059	2,031	2,028	763	390	373
01316400	Bhuval	586.6	311	2,117	1,050	1,067	376	183	193
01316500	Abhlod	336.2	120	839	409	430	178	85	93
01316600	Sagarama	1,000.2	358	2,526	1,249	1,277	526	267	259
01316700	Kali Dungari	904.1	635	3,943	2,024	1,919	753	365	388
01316800	Bhadbha	287.6	103	766	381	385	142	69	73
01316900	Singedi	1,000.3	415	2,864	1,428	1,436	498	264	234
01317000	Mendra	335.6	151	1,017	514	503	230	108	122
01317100	Kolina Punvala	255.2	142	872	448	424	144	76	68
01317200	Dukhali	411.6	294	1,954	984	970	370	177	193
01317300	Nani Khajuri	618.7	309	2,133	1,041	1,092	472	236	236
01317400	Degavada	432.3	350	2,381	1,206	1,175	450	217	233
01317500	Zabiya	246.5	214	1,249	616	633	242	121	121
01317600	Tidki	562.4	273	1,807	917	890	369	188	181
01317700	Juna Bariya	656.6	344	2,495	1,241	1,254	478	252	226
01317800	Bamroli	820.8	329	2,098	1,059	1,039	406	211	195

CENSUS ABSTRACT

Devgadbaria

Scheduled Castes Population			Scheduled Tribes Population			Literates			Name of Village
Persons	Males	Females	Persons	Males	Females	Persons	Males	Females	
11	12	13	14	15	16	17	18	19	2
6,648	**3,307**	**3,341**	**45,555**	**23,005**	**22,550**	**71,422**	**50,245**	**21,177**	**Devgadbaria (Total)**
6,648	**3,307**	**3,341**	**45,555**	**23,005**	**22,550**	**71,422**	**50,245**	**21,177**	**Devgadbaria (Rural)**
-	**-**	**-**	**-**	**-**	**-**	**-**	**-**	**-**	**Devgadbaria (Urban**
									Devgadbaria (Rural)
389	194	195	269	136	133	933	669	264	Vadodar
351	171	180	42	21	21	2,123	1,455	668	Saliya
167	90	77	964	478	486	2,018	1,393	625	Guna
185	93	92	275	142	133	2,067	1,415	652	Toyani
77	38	39	385	190	195	1,370	957	413	Panchela
56	26	30	76	39	37	888	645	243	Asayadi
20	13	7	59	23	36	481	355	126	Gamdi
288	129	159	463	224	239	2,065	1,419	646	Bhathwada
29	15	14	60	29	31	981	725	256	Rebari
744	371	373	737	354	383	4,258	2,736	1,522	Piplod
156	75	81	201	92	109	422	303	119	Hindoliya
128	61	67	223	119	104	1,071	746	325	Moti Zari
146	69	77	65	39	26	1,240	945	295	Kaliya Kota
143	74	69	-	-	-	1,056	774	282	Rama
26	15	11	-	-	-	271	185	86	Nathudi
42	20	22	1	-	1	509	392	117	Megha uvadi
142	72	70	738	355	383	1,143	845	29	Chenpur
38	22	16	104	51	53	538	392	146	Nani Zari
56	28	28	273	135	138	396	269	127	Bhular
158	73	85	391	218	173	2,781	1,932	849	Antela
161	84	77	405	205	200	1,943	1,432	511	Ruvabari
259	121	138	361	183	178	1,708	1,135	573	Dangariya
17	9	8	209	88	121	198	155	43	Koyada
11	7	4	10	5	5	284	220	64	Biliya
6	4	2	9	5	4	277	238	39	Ranipura Ratadiya)
36	19	17	94	46	48	386	275	111	Ratadiya
536	247	289	-	-	-	889	624	265	Uchvan
117	59	58	522	265	257	1,559	1,131	428	Udhavala
42	23	19	491	246	245	1,457	1,052	405	Moti Khajuri
-	-	-	-	-	-	856	608	248	Bhuval
53	27	26	47	22	25	304	202	102	Abhlod
16	6	10	404	193	211	985	680	305	Sagarama
165	85	80	-	-	-	1,453	1,080	373	Kali Dungari
-	-	-	73	38	35	254	194	60	Bhadbha
97	50	47	1,604	803	801	987	685	302	Singedi
-	-	-	1,017	514	503	363	257	106	Mendra
55	28	27	471	247	224	385	260	125	Kolina Punvala
66	35	31	191	89	102	640	472	168	Dukhali
-	-	-	282	131	151	509	387	122	Nani Khajuri
146	80	66	-	-	-	899	682	217	Degavada
43	20	23	-	-	-	508	349	159	Zabiya
5	2	3	198	102	96	715	507	208	Tidki
37	18	19	345	178	167	967	677	290	Juna Bariya
-	-	-	1,316	668	648	662	488	174	Bamroli

VILLAGE PRIMARY

C. D. Block -

Location Code Number	Name of Village	Illiterates			Total Workers			Main Workers		
		Persons	Males	Females	Persons	Males	Females	Persons	Males	Females
1	2	20	21	22	23	24	25	26	27	28
0006	**Devgadbaria (Total)**	**117,574**	**44,670**	**72,904**	**108,924**	**55,232**	**53,692**	**58,175**	**43,529**	**14,646**
0006	**Devgadbaria (Rural)**	**117,574**	**44,670**	**72,904**	**108,924**	**55,232**	**53,692**	**58,175**	**43,529**	**14,646**
0006	**Devgadbaria (Urban)**	-	-	-	-	-	-	-	-	-
	Devgadbaria (Rural)									
01313500	Vadodar	1,286	442	844	1,265	666	599	622	511	111
01313600	Saliya	2,662	876	1,786	2,371	1,177	1,194	1,144	979	165
01313700	Guna	3,092	1,122	1,970	3,010	1,480	1,530	1,640	1,093	547
01313800	Toyani	2,430	800	1,630	2,380	1,152	1,228	980	936	44
01313900	Panchela	1,942	687	1,255	1,652	841	811	1,027	756	271
01314000	Asayadi	1,410	548	862	1,156	621	535	590	551	39
01314100	Gamdi	588	173	415	648	314	334	615	310	305
01314200	Bhathwada	2,738	915	1,823	2,584	1,225	1,359	1,597	1,165	432
01314300	Rebari	1,834	652	1,182	1,490	690	800	680	520	160
01314400	Piplod	4,447	1,624	2,823	3,849	2,177	1,672	2,032	1,698	334
01314500	Hindoliya	901	333	568	609	316	293	556	315	241
01314600	Moti Zari	1,455	501	954	1,262	646	616	715	601	114
01314700	Kaliya Kota	2,002	716	1,286	1,758	903	855	834	702	132
01314800	Rama	1,489	523	966	1,492	759	733	715	614	101
01314900	Nathudi	317	121	196	280	143	137	276	143	133
01315000	Megha Muvadi	722	247	475	674	340	334	382	251	131
01315100	Chenpur	1,948	662	1,286	1,146	814	332	860	738	122
01315200	Nani Zari	786	288	498	722	352	370	396	320	76
01315300	Bhular	695	258	437	613	309	304	313	248	65
01315400	Antela	3,878	1,375	2,503	3,814	1,881	1,933	2,144	1,465	679
01315500	Ruvabari	3,174	1,118	2,056	3,263	1,629	1,634	1,457	1,221	236
01315600	Dangariya	2,298	861	1,437	1,914	1,066	848	1,500	914	586
01315700	Koyada	559	208	351	366	173	193	189	166	23
01315800	Biliya	580	212	368	550	269	281	330	236	94
01315900	Ranipura (Ratadiya)	872	339	533	763	381	382	369	304	65
01316000	Ratadiya	603	229	374	596	305	291	262	236	26
01316100	Uchvan	1,572	590	982	1,326	664	662	624	505	119
01316200	Udhavala	2,590	971	1,619	2,368	1,212	1,156	1,127	987	140
01316300	Moti Khajuri	2,602	979	1,623	2,811	1,462	1,349	1,167	1,006	161
01316400	Bhuval	1,261	442	819	1,559	777	782	545	472	73
01316500	Abhlod	535	207	328	504	249	255	221	182	39
01316600	Sagarama	1,541	569	972	1,680	832	848	712	542	170
01316700	Kali Dungari	2,490	944	1,546	2,618	1,355	1,263	1,173	1,013	160
01316800	Bhadbha	512	187	325	510	250	260	240	186	54
01316900	Singedi	1,877	743	1,134	1,414	775	639	908	718	190
01317000	Mendra	654	257	397	621	318	303	239	187	52
01317100	Kolina Punvala	487	188	299	489	230	259	205	197	8
01317200	Dukhali	1,314	512	802	955	555	400	565	436	129
01317300	Nani Khajuri	1,624	654	970	1,194	567	627	585	522	63
01317400	Degavada	1,482	524	958	1,350	649	701	970	600	370
01317500	Zabiya	741	267	474	839	407	432	553	333	220
01317600	Tidki	1,092	410	682	1,004	516	488	796	474	322
01317700	Juna Bariya	1,528	564	964	1,444	687	757	1,022	640	382
01317800	Bamroli	1,436	571	865	1,166	555	611	559	491	68

CENSUS ABSTRACT

Devgadbaria

Industrial Category of Main Workers												Name of Village
Cultivators			Agricultural Labourers			Household Industry Workers			Other Workers			
Persons	Males	Females	Persons	Males	Females	Persons	Males	Females	Persons	Males	Females	
29	30	31	32	33	34	35	36	37	38	39	40	2
42,771	**32,195**	**10,576**	**3,462**	**1,951**	**1,511**	**842**	**524**	**318**	**11,100**	**8,859**	**2,241**	**Devgadbaria (Total)**
42,771	**32,195**	**10,576**	**3,462**	**1,951**	**1,511**	**842**	**524**	**318**	**11,100**	**8,859**	**2,241**	**Devgadbaria (Rural)**
-	-	-	-	-	-	-	-	-	-	-	-	**Devgadbaria (Urban)**
												Devgadbaria (Rural)
553	452	101	4	3	1	5	4	1	60	52	8	Vadodar
903	796	107	24	10	14	6	6	-	211	167	44	Saliya
1,200	702	498	32	12	20	21	11	10	387	368	19	Guna
797	763	34	-	-	-	21	19	2	162	154	8	Toyani
868	618	250	9	5	4	3	1	2	147	132	15	Panchela
508	474	34	3	3	-	2	2	-	77	72	5	Asayadi
576	279	297	-	-	-	14	8	6	25	23	2	Gamdi
1,274	863	411	5	1	4	7	6	1	311	295	16	Bhathwada
501	344	157	9	9	-	-	-	-	170	167	3	Rebari
1,030	838	192	56	30	26	39	30	9	907	800	107	Piplod
443	226	217	5	-	5	6	2	4	102	87	15	Hindoliya
420	414	6	7	6	1	-	-	-	288	181	107	Moti Zari
763	637	126	-	-	-	2	2	-	69	63	6	Kaliya Kota
347	307	40	-	-	-	4	3	1	364	304	60	Rama
193	92	101	-	-	-	4	2	2	79	49	30	Nathudi
309	182	127	4	2	2	-	-	-	69	67	2	Megha Muvadi
519	440	79	241	210	31	8	1	7	92	87	5	Chenpur
254	216	38	42	13	29	8	7	1	92	84	8	Nani Zari
225	192	33	23	11	12	9	4	5	56	41	15	Bhular
1,747	1,129	618	44	27	17	44	18	26	309	291	18	Antela
1,127	1,041	86	2	1	1	11	5	6	317	174	143	Ruvabari
1,057	590	467	167	107	60	2	1	1	274	216	58	Dangariya
101	90	11	1	1	-	-	-	-	87	75	12	Koyada
167	97	70	-	-	-	1	-	1	162	139	23	Biliya
209	170	39	5	3	2	-	-	-	155	131	24	Ranipura (Ratadiya)
125	125	-	31	16	15	1	1	-	105	94	11	Ratadiya
396	343	53	32	13	19	14	9	5	182	140	42	Uchvan
538	494	44	187	154	33	14	9	5	388	330	58	Udhavala
763	723	40	30	12	18	-	-	-	374	271	103	Moti Khajuri
354	329	25	10	2	8	-	-	-	181	141	40	Bhuval
167	161	6	-	-	-	-	-	-	54	21	33	Abhlod
578	412	166	1	1	-	-	-	-	133	129	4	Sagarama
578	511	67	12	9	3	19	19	-	564	474	90	Kali Dungari
233	179	54	-	-	-	-	-	-	7	7	-	Bhadbha
685	593	92	3	-	3	4	2	2	216	123	93	Singedi
164	134	30	4	3	1	-	-	-	71	50	21	Mendra
185	181	4	3	2	1	-	-	-	17	14	3	Kolina Punvala
470	372	98	16	14	2	23	12	11	56	38	18	Dukhali
413	360	53	-	-	-	2	2	-	170	160	10	Nani Khajuri
812	507	305	24	10	14	28	16	12	106	67	39	Degavada
434	228	206	-	-	-	16	9	7	103	96	7	Zabiya
595	371	224	119	42	77	34	17	17	48	44	4	Tidki
652	403	249	95	32	63	12	6	6	263	199	64	Juna Bariya
375	356	19	28	24	4	2	2	-	154	109	45	Bamroli

VILLAGE PRIMARY

C. D. Block -

Location Code	Name of Village	Marginal Workers			Industrial Category					
					Cultivators			Agricultural Labourers		
		Persons	Males	Females	Persons	Males	Females	Persons	Males	Females
1	2	41	42	43	44	45	46	47	48	49
0006	**Devgadbaria (Total)**	**50,749**	**11,703**	**39,046**	**33,689**	**6,783**	**26,906**	**10,519**	**2,447**	**8,072**
0006	**Devgadbaria (Rural)**	**50,749**	**11,703**	**39,046**	**33,689**	**6,783**	**26,906**	**10,519**	**2,447**	**8,072**
0006	**Devgadbaria (Urban)**	-	-	-	-	-	-	-	-	-
Devgadbaria (Rural)										
01313500	Vadodar	643	155	488	450	58	392	61	10	51
01313600	Saliya	1,227	198	1,029	384	15	369	437	87	350
01313700	Guna	1,370	387	983	1,001	270	731	277	47	230
01313800	Toyani	1,400	216	1,184	1,354	204	1,150	2	1	1
01313900	Panchela	625	85	540	369	52	317	71	15	56
01314000	Asayadi	566	70	496	447	45	402	67	11	56
01314100	Gamdi	33	4	29	24	1	23	7	1	6
01314200	Bhathwada	987	60	927	927	48	879	44	10	34
01314300	Rebari	810	170	640	434	73	361	315	37	278
01314400	Piplod	1,817	479	1,338	1,048	157	891	475	122	353
01314500	Hindoliya	53	1	52	7	-	7	23	-	23
01314600	Moti Zari	547	45	502	11	2	9	344	38	306
01314700	Kaliya Kota	924	201	723	737	125	612	27	2	25
01314800	Rama	777	145	632	556	67	489	27	-	27
01314900	Nathudi	4	-	4	-	-	-	4	-	4
01315000	Megha Muvadi	292	89	203	238	71	167	37	11	26
01315100	Chenpur	286	76	210	40	11	29	220	41	179
01315200	Nani Zari	326	32	294	13	4	9	290	21	269
01315300	Bhular	300	61	239	221	35	186	36	3	33
01315400	Antela	1,670	416	1,254	1,218	290	928	322	35	287
01315500	Ruvabari	1,806	408	1,398	1,559	372	1,187	34	9	25
01315600	Dangariya	414	152	262	183	47	136	175	52	123
01315700	Koyada	177	7	170	9	1	8	158	3	155
01315800	Biliya	220	33	187	181	33	148	29	-	29
01315900	Ranipura (Ratadiya)	394	77	317	346	57	289	36	11	25
01316000	Ratadiya	334	69	265	306	50	256	27	18	9
01316100	Uchvan	702	159	543	472	76	396	73	16	57
01316200	Udhavala	1,241	225	1,016	589	87	502	446	101	345
01316300	Moti Khajuri	1,644	456	1,188	1,100	304	796	320	85	235
01316400	Bhuval	1,014	305	709	549	163	386	166	45	121
01316500	Abhlod	283	67	216	198	40	158	43	12	31
01316600	Sagarama	968	290	678	797	159	638	8	4	4
01316700	Kali Dungari	1,445	342	1,103	1,064	225	839	234	68	166
01316800	Bhadbha	270	64	206	265	64	201	2	-	2
01316900	Singedi	506	57	449	446	54	392	4	1	3
01317000	Mendra	382	131	251	193	36	157	31	9	22
01317100	Kolina Punvala	284	33	251	210	4	206	43	17	26
01317200	Dukhali	390	119	271	214	69	145	49	26	23
01317300	Nani Khajuri	609	45	564	505	15	490	-	-	-
01317400	Degavada	380	49	331	311	32	279	41	14	27
01317500	Zabiya	286	74	212	238	65	173	-	-	-
01317600	Tidki	208	42	166	77	10	67	49	12	37
01317700	Juna Bariya	422	47	375	306	29	277	88	14	74
01317800	Bamroli	607	64	543	329	16	313	222	28	194

CENSUS ABSTRACT

Devgadbaria

of Marginal Workers						Non-Workers			Name of Village	Location Code Number
Household Industry Workers			Other Workers							
Persons	Males	Females	Persons	Males	Females	Persons	Males	Females		
50	51	52	53	54	55	56	57	58	2	1
451	**122**	**329**	**6,090**	**2,351**	**3,739**	**80,072**	**39,683**	**40,389**	**Devgadbaria (Total)**	**0006**
451	**122**	**329**	**6,090**	**2,351**	**3,739**	**80,072**	**39,683**	**40,389**	**Devgadbaria (Rural)**	**0006**
-	-	-	-	-	-	-	-	-	**Devgadbaria (Urban)**	**0006**
									Devgadbaria (Rural)	
14	1	13	118	86	32	954	445	509	Vadodar	01313500
25	-	25	381	96	285	2,414	1,154	1,260	Saliya	01313600
14	6	8	78	64	14	2,100	1,035	1,065	Guna	01313700
39	7	32	5	4	1	2,117	1,063	1,054	Toyani	01313800
3	1	2	182	17	165	1,660	803	857	Panchela	01313900
4	-	4	48	14	34	1,142	572	570	Asayadi	01314000
-	-	-	2	2	-	421	214	207	Gamdi	01314100
11	-	11	5	2	3	2,219	1,109	1,110	Bhathwada	01314200
-	-	-	61	60	1	1,325	687	638	Rebari	01314300
34	6	28	260	194	66	4,856	2,183	2,673	Piplod	01314400
2	-	2	21	1	20	714	320	394	Hindoliya	01314500
3	-	3	189	5	184	1,264	601	663	Moti Zari	01314600
3	-	3	157	74	83	1,484	758	726	Kaliya Kota	01314700
17	8	9	177	70	107	1,053	538	515	Rama	01314800
-	-	-	-	-	-	308	163	145	Nathudi	01314900
-	-	-	17	7	10	557	299	258	Megha Muvadi	01315000
1	1	-	25	23	2	1,945	693	1,252	Chenpur	01315100
5	1	4	18	6	12	602	328	274	Nani Zari	01315200
1	-	1	42	23	19	478	218	260	Bhular	01315300
4	2	2	126	89	37	2,845	1,426	1,419	Antela	01315400
18	4	14	195	23	172	1,854	921	933	Ruvabari	01315500
-	-	-	56	53	3	2,092	930	1,162	Dangariya	01315600
-	-	-	10	3	7	391	190	201	Koyada	01315700
-	-	-	10	-	10	314	163	151	Biliya	01315800
-	-	-	12	9	3	386	196	190	Ranipura (Ratadiya)	01315900
-	-	-	1	1	-	393	199	194	Ratadiya	01316000
12	2	10	145	65	80	1,135	550	585	Uchvan	01316100
5	1	4	201	36	165	1,781	890	891	Udhavala	01316200
1	-	1	223	67	156	1,248	569	679	Moti Khajuri	1316300
1	-	1	298	97	201	558	273	285	Bhuval	01316400
-	-	-	42	15	27	335	160	175	Abhlod	01316500
-	-	-	163	127	36	846	417	429	Sagarama	01316600
4	-	4	143	49	94	1,325	669	656	Kali Dungari	01316700
-	-	-	3	-	3	256	131	125	Bhadbha	01316800
1	-	1	55	2	53	1,450	653	797	Singedi	01316900
-	-	-	158	86	72	396	196	200	Mendra	01317000
-	-	-	31	12	19	383	218	165	Kolina Punvala	01317100
8	-	8	119	24	95	999	429	570	Dukhali	01317200
1	-	1	103	30	73	939	474	465	Nani Khajuri	01317300
10	3	7	18	-	18	1,031	557	474	Degavada	01317400
6	3	3	42	6	36	410	209	201	Zabiya	01317500
1	1	-	81	19	62	803	401	402	Tidki	1317600
1	-	1	27	4	23	1,051	554	497	Juna Bariya	01317700
-	-	-	56	20	36	932	504	428	Bamroli	01317800

VILLAGE PRIMARY

C. D. Block -

Location Code Number	Name of Village	Area of Village in Hectares	Number of House-holds	Total Population (Including Institutional and Houseless Population)			Population in the Age-Group 0-6		
				Persons	Males	Females	Persons	Males	Females
1	2	3	4	5	6	7	8	9	10
01317900	mroli Mavuda	162.5	117	837	436	401	151	86	65
01318000	Singor	686.7	315	2,173	1,092	1,081	472	244	228
01318100	Virol	556.2	159	1,132	531	601	223	94	129
01318200	Kakalpur	285.6	211	1,353	691	662	273	136	137
01318300	Lavariya	956.8	476	3,423	1,751	1,672	582	287	295
01318400	Dudhiya	692.2	345	2,363	1,193	1,170	416	199	217
01318500	Ankali	1,117.7	415	2,825	1,414	1,411	492	252	240
01318600	Kuva	934.1	473	2,966	1,508	1,458	643	349	294
01318700	Baina	1,095.3	590	4,042	2,057	1,985	804	419	385
01318800	Vandar	455.4	391	2,588	1,309	1,279	467	240	227
01318900	Keliya	620.2	385	2,678	1,373	1,305	555	289	266
01319000	Jambusar	486.2	286	1,792	906	886	346	171	175
01319100	Vadbhet	447.5	218	1,250	621	629	198	82	116
01319200	Nagvav	299.2	227	1,438	747	691	245	127	118
01319300	Simlaghasi	511.2	296	1,726	850	876	285	144	141
01319400	Timarva	185.2	124	685	346	339	134	72	62
01319500	Redhana	795.6	373	2,328	1,213	1,115	423	223	200
01319600	Jhab (Sagtala)	653.7	229	1,502	757	745	290	152	138
01319700	Bhut Pagalan	381.4	135	966	482	484	186	86	100
01319800	Nani Magoi	196.7	122	801	418	383	142	76	66
01319900	Moti Magoi	499.3	212	1,427	726	701	244	120	124
01320000	Pani Vagan	206.4	118	723	364	359	126	58	68
01320100	Satkunda	241.6	199	1,293	713	580	220	119	101
01320200	Khandaniya	280.7	137	959	488	471	190	89	101
01320300	Kalia Kuwa	280.2	62	396	199	197	82	43	39
01320400	Amli Zoz	153.3	39	233	112	121	53	25	28
01320500	Nadatod	762.4	398	2,676	1,314	1,362	518	257	261
01320600	Sevaniya	2,578.4	976	6,248	3,140	3,108	1,175	600	575
01320700	Fangiya	657.7	170	1,086	545	541	187	98	89
01320800	Madav	787.5	176	1,186	599	587	274	146	128
01320900	Dabhva (Sagtala)	332.0	287	2,110	1,102	1,008	301	145	156
01321000	Navi Bedi	261.5	105	732	367	365	145	71	74
01321100	Rathva Muvada	326.1	159	1,058	537	521	210	97	113
01321200	Kelkuva	613.3	318	2,359	1,253	1,106	468	224	244
01321300	Bara	858.1	416	2,920	1,499	1,421	633	312	321
01321400	Rampura Devi	492.3	242	1,728	950	778	260	138	122
01321500	Amblipani Chhotra	710.1	225	1,690	872	818	330	181	149
01321600	Chhasiya (Sadadiya)	1,741.3	225	1,409	689	720	270	131	139
01321700	Juni Bedi	218.8	174	1,152	573	579	241	117	124
01321800	Sagtala	2,211.0	224	1,422	688	734	315	163	152
01321900	Diviya	388.2	40	277	128	149	66	32	34
01322000	Zamran	822.5	177	1,199	611	588	200	107	93

CENSUS ABSTRACT

Devagadbaria

Scheduled Castes Population			Scheduled Tribes Population			Literates			Name of Village
Persons	Males	Females	Persons	Males	Females	Persons	Males	Females	
11	12	13	14	15	16	17	18	19	2
-	-	-	459	247	212	374	255	119	Bamroli Mavuda
116	62	54	13	7	6	813	605	208	Singor
59	22	37	586	279	307	421	298	123	Virol
30	16	14	822	408	414	276	221	55	Kakalpur
24	13	11	643	329	314	1,183	889	294	Lavariya
7	5	2	121	58	63	820	611	209	Dudhiya
-	-	-	796	400	396	950	650	300	Ankali
47	20	27	2,548	1,309	1,239	1,075	738	337	uva
124	61	63	1,185	589	596	1,668	1,128	540	Baina
59	30	29	169	84	85	967	669	298	Vandar
25	12	13	72	35	37	933	670	263	Keliya
35	20	15	111	53	58	749	508	241	Jambusar
21	8	13	395	198	197	500	361	139	Vadbhet
7	3	4	124	57	67	644	440	204	Nagvav
150	82	68	624	302	322	641	424	217	Simlaghasi
18	8	10	521	260	261	287	186	101	Timarva
35	21	14	482	242	240	737	531	206	Redhana
14	7	7	395	191	204	555	378	177	Jhab (Sagtala)
-	-	-	173	85	88	353	269	84	Bhut Pagalan
-	-	-	47	23	24	332	250	82	Nani Magoi
76	42	34	115	56	59	472	349	123	Moti Magoi
13	9	4	220	114	106	300	198	102	Pani Vagan
4	2	2	643	364	279	675	463	212	Satkunda
-	-	-	448	236	212	202	144	58	Khandaniya
15	8	7	375	187	188	148	107	41	Kalia Kuwa
-	-	-	233	112	121	57	46	11	Amli Zoz
273	132	141	617	307	310	1,115	732	383	Nadatod
78	40	38	3,424	1,701	1,723	2,119	1,411	708	Sevaniya
-	-	-	893	446	447	277	186	91	Fangiya
8	3	5	534	263	271	431	292	139	Madav
61	33	28	1,242	654	588	1,331	830	501	Dabhva (Sagtala)
-	-		229	117	112	264	205	59	Navi Bedi
60	31	29	660	334	326	325	246	79	Rathva Muvada
17	10	7	2,116	1,123	993	826	604	222	Kelkuva
9	5	4	2,495	1,274	1,221	631	468	163	Bara
12	8	4	1,572	859	713	512	396	116	Rampura Devi
-	-	-	1,688	871	817	338	250	88	Amblipani Chhotra
-	-	-	1,338	655	683	154	118	36	Chhasiya (Sadadiya)
-	-	-	1,136	565	571	161	124	37	Juni Bedi
41	20	21	1,312	633	679	462	295	167	Sagtala
-	-	-	277	128	149	70	43	27	Diviya
1	1	-	327	177	150	475	315	160	Zamran

VILLAGE PRIMARY

C. D. Block -

Location Code Number	Name of Village	Illiterates			Total Workers			Main Workers		
		Persons	Males	Females	Persons	Males	Females	Persons	Males	Females
1	2	20	21	22	23	24	25	26	27	28
01317900	Bamroli Mavuda	463	181	282	507	256	251	253	244	9
01318000	Singor	1,360	487	873	1,331	649	682	765	537	228
01318100	Virol	711	233	478	668	318	350	336	291	45
01318200	Kakalpur	1,077	470	607	743	388	355	468	343	125
01318300	Lavariya	2,240	862	1,378	2,314	1,194	1,120	930	920	10
01318400	Dudhiya	1,543	582	961	1,632	817	815	666	637	29
01318500	Ankali	1,875	764	1,111	1,732	835	897	935	666	269
01318600	Kuva	1,891	770	1,121	1,793	882	911	947	695	252
01318700	Baina	2,374	929	1,445	2,435	1,229	1,206	966	824	142
01318800	Vandar	1,621	640	981	1,746	911	835	651	525	126
01318900	Keliya	1,745	703	1,042	1,644	832	812	693	602	91
01319000	Jambusar	1,043	398	645	1,024	559	465	491	405	86
01319100	Vadbhet	750	260	490	873	448	425	244	207	37
01319200	Nagvav	794	307	487	826	418	408	321	242	79
01319300	Simlaghasi	1,085	426	659	1,130	555	575	482	360	122
01319400	Timarva	398	160	238	408	206	202	162	158	4
01319500	Redhana	1,591	682	909	1,216	633	583	526	510	16
01319600	Jhab (Sagtala)	947	379	568	915	459	456	315	298	17
01319700	Bhut Pagalan	613	213	400	579	288	291	439	249	190
01319800	Nani Magoi	469	168	301	454	231	223	205	201	4
01319900	Moti Magoi	955	377	578	994	518	476	417	396	21
01320000	Pani Vagan	423	166	257	384	192	192	384	192	192
01320100	Satkunda	618	250	368	650	343	307	522	293	229
01320200	Khandaniya	757	344	413	477	245	232	194	188	6
01320300	Kalia Kuwa	248	92	156	266	129	137	185	98	87
01320400	Amli Zoz	176	66	110	142	68	74	98	54	44
01320500	Nadatod	1,561	582	979	1,458	716	742	1,271	674	597
01320600	Sevaniya	4,129	1,729	2,400	4,251	2,104	2,147	3,070	1,602	1,468
01320700	Fangiya	809	359	450	634	321	313	451	275	176
01320800	Madav	755	307	448	892	448	444	367	306	61
01320900	Dabhva (Sagtala)	779	272	507	976	484	492	493	372	121
01321000	Navi Bedi	468	162	306	429	214	215	298	171	127
01321100	Rathva Muvada	733	291	442	660	334	326	330	251	79
01321200	Kelkuva	1,533	649	884	1,314	656	658	863	540	323
01321300	Bara	2,289	1,031	1,258	1,782	913	869	917	727	190
01321400	Rampura Devi	1,216	554	662	1,018	518	500	578	393	185
01321500	Amblipani Chhotra	1,352	622	730	1,039	520	519	482	337	145
01321600	Chhasiya (Sadadiya)	1,255	571	684	980	485	495	634	384	250
01321700	Juni Bedi	991	449	542	766	386	380	512	289	223
01321800	Sagtala	960	393	567	875	413	462	476	292	184
01321900	Diviya	207	85	122	134	62	72	101	59	42
01322000	Zamran	724	296	428	754	366	388	301	238	63

CENSUS ABSTRACT

Devagadbaria

Industrial Category of Main Workers												Name of Village
Cultivators			Agricultural Labourers			Household Industry Workers			Other Workers			
Persons	Males	Females	Persons	Males	Females	Persons	Males	Females	Persons	Males	Females	
29	30	31	32	33	34	35	36	37	38	39	40	2
232	227	5	2	-	2	-	-	-	19	17	2	Bamroli Mavuda
630	429	201	27	13	14	1	1	-	107	94	13	Singo
266	229	37	-	-	-	-	-	-	70	62	8	Virol
269	199	70	160	106	54	-	-	-	39	38	1	Kakalpur
900	895	5	11	8	3	1	1	-	18	16	2	Lavariya
556	549	7	30	17	13	2	2	-	78	69	9	Dudhiya
713	581	132	54	46	8	1	1	-	167	38	129	Ankali
410	391	19	155	40	115	23	12	11	359	252	107	Kuva
742	632	110	7	5	2	36	25	11	181	162	19	Baina
459	371	88	25	14	11	13	10	3	154	130	24	Vandar
556	504	52	-	-	-	6	3	3	131	95	36	Keliya
316	276	40	101	70	31	11	7	4	63	52	11	Jambusar
194	161	33	6	5	1	-	-	-	44	41	3	Vadbhet
246	171	75	2	1	1	3	2	1	70	68	2	Nagvav
311	246	65	33	21	12	64	41	23	74	52	22	Simlaghasi
118	118	-	21	21	-	4	2	2	19	17	2	Timarva
454	446	8	25	23	2	3	3	-	44	38	6	Redhana
270	264	6	2	2	-	-	-	-	43	32	11	Jhab (Sagtala)
211	139	72	213	97	116	-	-	-	15	13	2	Bhut Pagalan
152	152	-	4	4	-	2	1	1	47	44	3	Nani Magoi
324	314	10	70	64	6	-	-	-	23	18	5	Moti Magoi
317	156	161	55	24	31	-	-	-	12	12	-	Pani Vagan
401	220	181	29	4	25	7	5	2	85	64	21	Satkunda
159	156	3	21	18	3	-	-	-	14	14	-	Khandaniya
79	57	22	90	28	62	2	2	-	14	11	3	Kalia Kuwa
27	23	4	66	26	40	2	2	-	3	3	-	Amli Zoz
1,022	539	483	50	18	32	130	66	64	69	51	18	Nadatod
2,516	1,296	1,220	275	116	159	26	18	8	253	172	81	Sevaniya
425	253	172	3	3	-	7	4	3	16	15	1	Fangiya
191	188	3	106	71	35	8	7	1	62	40	22	Madav
260	201	59	40	18	22	20	16	4	173	137	36	Dabhva (Sagtala)
244	136	108	25	15	10	15	7	8	14	13	1	Navi Bedi
259	203	56	6	4	2	23	13	10	42	31	11	Rathva Muvada
738	443	295	17	11	6	1	1	-	107	85	22	Kelkuva
862	672	190	2	2	-	26	26	-	27	27	-	Bara
376	324	52	27	23	4	5	4	1	170	42	128	Rampura Devi
418	323	95	51	8	43	1	-	1	12	6	6	Amblipani Chhotra
575	357	218	25	6	19	8	3	5	26	18	8	Chhasiya (Sadadiya)
370	222	148	120	59	61	-	-	-	22	8	14	Juni Bedi
279	175	104	173	98	75	2	1	1	22	18	4	Sagtala
96	57	39	1	1	-	1	-	1	3	1	2	Diviya
220	166	54	54	53	1	2	2	-	25	17	8	Zamran

VILLAGE PRIMARY

C. D. Block -

Location Code Number	Name of Village	Marginal Workers			Industrial Category					
					Cultivators			Agricultural Labourers		
		Persons	Males	Females	Persons	Males	Females	Persons	Males	Females
1	2	41	42	43	44	45	46	47	48	4
01317900	Bamroli Mavuda	254	12	242	198	2	196	51	7	44
01318000	Singor	566	112	454	542	102	440	16	8	8
01318100	Virol	332	27	305	325	21	304	-	-	-
01318200	Kakalpur	275	45	230	161	22	139	110	23	87
01318300	Lavariya	1,384	274	1,110	1,224	226	998	134	30	104
01318400	Dudhiya	966	180	786	917	157	760	19	2	17
01318500	Ankali	797	169	628	521	139	382	143	18	125
01318600	Kuva	846	187	659	787	176	611	50	8	42
01318700	Baina	1,469	405	1,064	1,037	226	811	278	111	167
01318800	Vandar	1,095	386	709	778	254	524	21	12	9
01318900	Keliya	951	230	721	776	157	619	11	5	6
01319000	Jambusar	533	154	379	441	120	321	83	30	53
01319100	Vadbhet	629	241	388	401	107	294	124	51	73
01319200	Nagvav	505	176	329	289	63	226	83	19	64
01319300	Simlaghasi	648	195	453	414	128	286	110	36	74
01319400	Timarva	246	48	198	98	34	64	56	11	45
01319500	Redhana	690	123	567	282	13	269	295	44	251
01319600	Jhab (Sagtala)	600	161	439	354	73	281	194	58	136
01319700	Bhut Pagalan	140	39	101	9	2	7	109	34	75
01319800	Nani Magoi	249	30	219	239	25	214	4	3	1
01319900	Moti Magoi	577	122	455	264	55	209	225	59	166
01320000	Pani Vagan	-	-	-	-	-	-	-	-	-
01320100	Satkunda	128	50	78	92	37	55	32	11	21
01320200	Khandaniya	283	57	226	1	-	1	278	55	223
01320300	Kalia Kuwa	81	31	50	29	12	17	50	18	32
01320400	Amli Zoz	44	14	30	15	3	12	29	11	18
01320500	Nadatod	187	42	145	101	23	78	74	16	58
01320600	Sevaniya	1,181	502	679	823	369	454	151	72	79
01320700	Fangiya	183	46	137	177	46	131	5	-	5
01320800	Madav	525	142	383	459	131	328	55	8	47
01320900	Dabhva (Sagtala)	483	112	371	220	40	180	256	70	186
01321000	Navi Bedi	131	43	88	8	-	8	117	38	79
01321100	Rathva Muvada	330	83	247	78	34	44	238	43	195
01321200	Kelkuva	451	116	335	328	86	242	95	20	75
01321300	Bara	865	186	679	388	108	280	455	76	379
01321400	Rampura Devi	440	125	315	61	30	31	288	65	223
01321500	Amblipani Chhotra	557	183	374	134	19	115	421	164	257
01321600	Chhasiya (Sadadiya)	346	101	245	227	67	160	89	25	64
01321700	Juni Bedi	254	97	157	26	10	16	145	57	88
01321800	Sagtala	399	121	278	241	67	174	155	53	102
01321900	Diviya	33	3	30	33	3	30	-	-	-
01322000	Zamran	453	128	325	265	60	205	106	39	67

CENSUS ABSTRACT

Devgadbaria

of Marginal Workers						Non-Workers			Name of Village	Location Code Number
Household Industry Workers			Other Workers							
Persons	Males	Females	Persons	Males	Females	Persons	Males	Females		
50	51	52	53	54	55	56	57	58	2	1
2	-	2	3	3	-	330	180	150	Bamroli Mavuda	01317900
1	-	1	7	2	5	842	443	399	Singor	01318000
-	-	-	7	6	1	464	213	251	Virol	01318100
-	-	-	4	-	4	610	303	307	Kakalpur	01318200
-	-	-	26	18	8	1,109	557	552	Lavariya	01318300
-	-	-	30	21	9	731	376	355	Dudhiya	01318400
-	-	-	133	12	121	1,093	579	514	Ankali	01318500
4	2	2	5	1	4	1,173	626	547	Kuva	01318600
27	2	25	127	66	61	1,607	828	779	Baina	01318700
23	11	12	273	109	164	842	398	444	Vandar	01318800
14	8	6	150	60	90	1,034	541	493	Keliya	01318900
3	1	2	6	3	3	768	347	421	Jambusar	01319000
7	2	5	97	81	16	377	173	204	Vadbhet	01319100
10	6	4	123	88	35	612	329	283	Nagvav	01319200
30	8	22	94	23	71	596	295	301	Simlaghasi	01319300
1	-	1	91	3	88	277	140	137	Timarva	01319400
2	-	2	111	66	45	1,112	580	532	Redhana	01319500
14	1	13	38	29	9	587	298	289	Jhab (Sagtala)	01319600
-	-	-	22	3	19	387	194	193	Bhut Pagalan	01319700
-	-	-	6	2	4	347	187	160	Nani Magoi	01319800
-	-	-	88	8	80	433	208	225	Moti Magoi	01319900
-	-	-	-	-	-	339	172	167	Pani Vagan	01320000
1	1	-	3	1	2	643	370	273	Satkunda	01320100
-	-	-	4	2	2	482	243	239	Khandaniya	01320200
-	-	-	2	1	1	130	70	60	Kalia Kuwa	01320300
-	-	-	-	-	-	91	44	47	Amli Zoz	01320400
8	2	6	4	1	3	1,218	598	620	Nadatod	01320500
12	9	3	195	52	143	1,997	1,036	961	Sevaniya	01320600
-	-	-	1	-	1	452	224	228	Fangiya	01320700
2	1	1	9	2	7	294	151	143	Madav	01320800
3	1	2	4	1	3	1,134	618	516	Dabhva (Sagtala)	01320900
6	5	1	-	-	-	303	153	150	Navi Bedi	01321000
12	5	7	2	1	1	398	203	195	Rathva Muvada	01321100
-	-	-	28	10	18	1,045	597	448	Kelkuva	01321200
1	1	-	21	1	20	1,138	586	552	Bara	01321300
3	3	-	88	27	61	710	432	278	Rampura Devi	01321400
2	-	2	-	-	-	651	352	299	Amblipani Chhotra	01321500
8	4	4	22	5	17	429	204	225	Chhasiya (Sadadiya)	01321600
-	-	-	83	30	53	386	187	199	Juni Bedi	01321700
2	-	2	1	1	-	547	275	272	Sagtala	01321800
-	-	-	-	-	-	143	66	77	Diviya	01321900
4	2	2	78	27	51	445	245	200	Zamran	01322000

TALUKA / C. D. BLOCK -
DHANPUR

VILLAGE PRIMARY

C. D. Block -

Location Code Number	Name of Village	Area of Village in Hectares	Number of House-holds	Total Population (Including Institutional and Houseless Population)			Population in the Age-Group 0-6		
				Persons	Males	Females	Persons	Males	Females
1	2	3	4	5	6	7	8	9	10
0007	**Dhanpur (Total)**	**46,638.7**	**18,906**	**131,974**	**66,684**	**65,290**	**27,677**	**14,048**	**13,629**
0007	**Dhanpur (Rural)**	**46,638.7**	**18,906**	**131,974**	**66,684**	**65,290**	**27,67**	**14,048**	**13,629**
0007	**Dhanpur (Urban)**	-	-	-	-	-	-	-	-
	Dhanpur (Rural)								
01322100	Ghodajar	595.5	276	2,274	1,123	1,151	544	239	305
01322200	Umariya	302.7	121	858	425	433	210	114	96
01322300	Budhpur	144.1	2	20	12	8	2	2	-
01322400	Bor	161.2	115	782	390	392	184	83	101
01322500	Mahunala	309.1	199	1,492	738	754	340	164	176
01322600	Surpur (Umariya)	50.7	28	205	109	96	42	23	19
01322700	Mandav	336.4	291	2,518	1,285	1,233	608	304	304
01322800	Dolariya	118.6	88	641	333	308	171	97	74
01322900	Kanzar	375.0	124	1,046	538	508	242	143	99
01323000	Agasvani	752.4	544	3,894	1,999	1,895	933	459	474
01323100	Pipodra	730.5	378	3,010	1,535	1,475	591	299	292
01323200	Chorbariya	566.5	187	1,209	601	608	243	116	127
01323300	Bedat	657.4	182	1,130	580	550	202	107	95
01323400	Bogadva	533.0	321	2,106	1,007	1,099	397	182	215
01323500	Nakti	1,222.6	427	2,824	1,391	1,433	507	234	273
01323600	Bhorva	1,101.7	738	5,078	2,598	2,480	1,131	591	540
01323700	Sajoi	1,147.5	530	3,789	1,904	1,885	890	470	420
01323800	Kaliyavad	441.6	384	3,211	1,613	1,598	622	338	284
01323900	Undar	718.0	309	2,720	1,386	1,334	653	357	296
01324000	Biliya	265.7	87	833	437	396	145	73	72
01324100	Kantu	950.6	170	1,431	724	707	377	191	186
01324200	Dudhamali	206.9	250	1,693	863	830	366	207	159
01324300	Adalwada	126.2	61	414	219	195	71	38	33
01324400	Kothariya	333.3	138	994	501	493	160	84	76
01324500	Rampur	518.5	274	1,995	1,001	994	367	191	176
01324600	Modhva	1,066.3	394	2,752	1,419	1,333	559	311	248
01324700	Nalu	836.9	482	3,149	1,592	1,557	619	311	308
01324800	Pav	666.3	517	3,352	1,705	1,647	616	286	330
01324900	Ambli Menpur	963.6	305	1,789	868	921	427	204	223
01325000	Kanakuwa	201.2	43	358	195	163	107	63	44
01325100	Sangasar	223.3	54	427	211	216	123	61	62
01325200	Zabu	731.1	323	2,209	1,116	1,093	417	223	194
01325300	Ulkadar	645.1	25	161	87	74	36	21	15
01325400	Raiyavan	196.3	188	1,484	737	747	365	189	176
01325500	Khokhbed	236.6	79	483	227	256	108	48	60
01325600	Ved	327.8	235	1,419	747	672	188	100	88
01325700	Ghada	572.0	324	2,214	1,121	1,093	398	201	197
01325800	Khokhra	371.8	244	1,411	711	700	218	117	101
01325900	Lukhadiya	265.8	133	849	452	397	217	116	101
01326000	Pipearo	604.2	491	3,128	1,581	1,547	577	302	275

CENSUS ABSTRACT

Dhanpur

Scheduled Castes Population			Scheduled Tribes Population			Literates			Name of Village
Persons	Males	Females	Persons	Males	Females	Persons	Males	Females	
11	12	13	14	15	16	17	18	19	2
1,385	**719**	**666**	**89,288**	**44,992**	**44,296**	**33,248**	**23,007**	**10,241**	**Dhanpur (Total)**
1,385	**719**	**666**	**89,288**	**44,992**	**44,296**	**33,248**	**23,007**	**10,241**	**Dhanpur (Rural)**
-	-	-	-	-	-	-	-	-	**Dhanpur (Urban)**
									Dhanpur (Rural)
-	-	-	1,260	631	629	556	407	149	Ghodajar
-	-	-	552	273	279	220	149	71	Umariya
-	-	-	20	12	8	8	5	3	Budhpur
24	14	10	721	355	366	120	87	33	Bor
-	-	-	1,492	738	754	286	208	78	Mahunala
-	-	-	205	109	96	73	51	22	Surpur (Umariya)
-	-	-	2,503	1,273	1,230	408	329	79	Mandav
-	-	-	625	321	304	83	66	17	Dolariya
-	-	-	1,046	538	508	109	81	28	Kanzar
-	-	-	3,689	1,892	1,797	803	561	242	Agasvani
-	-	-	1,613	823	790	1,030	706	324	Pipodra
-	-	-	697	343	354	271	215	56	Chorbariya
-	-	-	78	42	36	434	317	117	Bedat
45	24	21	111	56	55	853	603	250	Bogadva
82	33	49	482	247	235	930	661	269	Nakti
53	26	27	2,383	1,215	1,168	1,081	758	323	Bhorva
-	-	-	3,730	1,876	1,854	377	285	92	Sajoi
5	3	2	3,177	1,592	1,585	294	238	56	Kaliyavad
-	-	-	2,720	1,386	1,334	336	207	129	Undar
-	-	-	833	437	396	48	39	9	Biliya
-	-	-	1,431	724	707	133	102	31	Kantu
3	1	2	932	470	462	578	401	177	Dudhamali
-	-	-	45	24	21	170	116	54	Adalwada
-	-	-	321	172	149	384	266	118	Kothariya
69	37	32	291	148	143	805	592	213	Rampur
131	74	57	729	391	338	667	515	152	Modhva
213	113	100	157	85	72	910	644	266	Nalu
4	2	2	3,343	1,699	1,644	192	147	45	Pav
20	12	8	1,681	816	865	471	304	167	Ambli Menpur
-	-	-	358	195	163	27	23	4	Kanakuwa
-	-	-	427	211	216	28	20	8	Sangasar
-	-	-	2,179	1,097	1,082	329	219	110	Zabu
-	-	-	161	87	74	31	13	18	Ulkadar
-	-	-	1,484	737	747	118	94	24	Raiyavan
24	11	13	38	18	20	154	111	43	Khokhbed
2	2	-	201	108	93	797	535	262	Ved
5	3	2	153	76	77	871	614	257	Ghada
-	-	-	466	222	244	707	467	240	Khokhra
-	-	-	369	202	167	222	161	61	Lukhadiya
21	13	8	1,988	1,004	984	1,200	761	439	Pipearo

VILLAGE PRIMARY

C. D. Block -

Location Code Number	Name of Village	Illiterates			Total Workers			Main Workers		
		Persons	Males	Females	Persons	Males	Females	Persons	Males	Females
1	2	20	21	22	23	24	25	26	27	28
0007	**Dhanpur (Total)**	**98,726**	**43,677**	**55,049**	**69,327**	**34,992**	**34,335**	**45,582**	**28,853**	**16,729**
0007	**Dhanpur (Rural)**	**98,726**	**43,677**	**55,049**	**69,327**	**34,992**	**34,335**	**45,582**	**28,853**	**16,729**
0007	**Dhanpur (Urban)**	-	-	-	-	-	-	-	-	-
	Dhanpur (Rural)									
01322100	Ghodajar	1,718	716	1,002	1,094	558	536	450	405	45
01322200	Umariya	638	276	362	465	223	242	378	186	192
01322300	Budhpur	12	7	5	12	6	6	4	4	-
01322400	Bor	662	303	359	346	169	177	291	159	132
01322500	Mahunala	1,206	530	676	820	397	423	497	313	184
01322600	Surpur (Umariya)	132	58	74	85	40	45	31	30	1
01322700	Mandav	2,110	956	1,154	1,291	640	651	466	426	40
01322800	Dolariya	558	267	291	316	183	133	293	172	121
01322900	Kanzar	937	457	480	553	261	292	359	223	136
01323000	Agasvani	3,091	1,438	1,653	1,839	940	899	965	752	213
01323100	Pipodra	1,980	829	1,151	1,553	768	785	1,116	594	522
01323200	Chorbariya	938	386	552	672	334	338	469	296	173
01323300	Bedat	696	263	433	734	363	371	519	292	227
01323400	Bogadva	1,253	404	849	1,383	668	715	1,158	566	592
01323500	Nakti	1,894	730	1,164	1,657	800	857	925	601	324
01323600	Bhorva	3,997	1,840	2,157	2,782	1,409	1,373	1,658	1,132	526
01323700	Sajoi	3,412	1,619	1,793	1,649	909	740	1,162	726	436
01323800	Kaliyavad	2,917	1,375	1,542	1,949	941	1,008	684	542	142
01323900	Undar	2,384	1,179	1,205	1,420	697	723	847	576	271
01324000	Biliya	785	398	387	347	173	174	172	166	6
01324100	Kantu	1,298	622	676	703	358	345	616	325	291
01324200	Dudhamali	1,115	462	653	868	440	428	631	414	217
01324300	Adalwada	244	103	141	255	133	122	250	131	119
01324400	Kothariya	610	235	375	478	235	243	279	230	49
01324500	Rampur	1,190	409	781	750	517	233	534	467	67
01324600	Modhva	2,085	904	1,181	1,621	814	807	525	409	116
01324700	Nalu	2,239	948	1,291	1,793	897	896	1,291	836	455
01324800	Pav	3,160	1,558	1,602	1,672	862	810	1,317	797	520
01324900	Ambli Menpur	1,318	564	754	993	478	515	964	469	495
01325000	Kanakuwa	331	172	159	185	93	92	185	93	92
01325100	Sangasar	399	191	208	252	129	123	252	129	123
01325200	Zabu	1,880	897	983	1,221	628	593	1,162	609	553
01325300	Ulkadar	130	74	56	87	50	37	87	50	37
01325400	Raiyavan	1,366	643	723	762	392	370	571	388	183
01325500	Khokhbed	329	116	213	274	126	148	189	94	95
01325600	Ved	622	212	410	760	385	375	403	316	87
01325700	Ghada	1,343	507	836	1,293	648	645	1,145	584	561
01325800	Khokhra	704	244	460	789	384	405	554	359	195
01325900	Lukhadiya	627	291	336	489	253	236	390	203	187
01326000	Pipearo	1,928	820	1,108	1,243	660	583	1,139	640	499

CENSUS ABSTRACT

Dhanpur

Industrial Category of Main Workers												Name of Village
Cultivators			Agricultural Labourers			Household Industry Workers			Other Workers			
Persons	Males	Females	Persons	Males	Females	Persons	Males	Females	Persons	Males	Females	
29	30	31	32	33	34	35	36	37	38	39	40	2
37,135	**24,490**	**12,645**	**3,128**	**1,375**	**1,753**	**361**	**216**	**145**	**4,958**	**2,772**	**2,186**	**Dhanpur (Total)**
37,135	**24,490**	**12,645**	**3,128**	**1,375**	**1,753**	**361**	**216**	**145**	**4,958**	**2,772**	**2,186**	**Dhanpur (Rural)**
-	-	-	-	-	-	-	-	-	-	-	-	**Dhanpur (Urban)**
												Dhanpur (Rural)
339	313	26	28	21	7	5	5	-	78	66	12	Ghodajar
268	116	152	62	41	21	-	-	-	48	29	19	Umariya
4	4	-	-	-	-	-	-	-	-	-	-	Budhpur
158	137	21	90	5	85	16	8	8	27	9	18	Bor
419	282	137	29	15	14	-	-	-	49	16	33	Mahunala
30	29	1	-	-	-	-	-	-	1	1	-	Surpur (Umariya)
396	370	26	20	15	5	-	-	-	50	41	9	Mandav
221	140	81	-	-	-	2	2	-	70	30	40	Dolariya
343	219	124	3	-	3	-	-	-	13	4	9	Kanzar
816	709	107	50	15	35	-	-	-	99	28	71	Agasvani
735	494	241	-	-	-	-	-	-	381	100	281	Pipodra
422	261	161	4	2	2	9	4	5	34	29	5	Chorbariya
446	222	224	10	7	3	-	-	-	63	63	-	Bedat
895	331	564	3	1	2	25	15	10	235	219	16	Bogadva
778	492	286	33	21	12	29	16	13	85	72	13	Nakti
1,147	941	206	222	107	115	12	8	4	277	76	201	Bhorva
865	561	304	116	66	50	1	1	-	180	98	82	Sajoi
667	529	138	8	7	1	-	-	-	9	6	3	Kaliyavad
781	549	232	29	13	16	-	-	-	37	14	23	Undar
167	166	1	5	-	5	-	-	-	-	-	-	Biliya
607	321	286	-	-	-	-	-	-	9	4	5	Kantu
328	249	79	202	105	97	-	-	-	101	60	41	Dudhamali
230	121	109	17	7	10	-	-	-	3	3	-	Adalwada
252	206	46	1	1	-	1	1	-	25	22	3	Kothariya
306	290	16	98	51	47	1	-	1	129	126	3	Rampur
381	314	67	76	35	41	10	5	5	58	55	3	Modhva
987	682	305	22	13	9	50	29	21	232	112	120	Nalu
1,229	730	499	69	54	15	1	-	1	18	13	5	Pav
956	462	494	-	-	-	-	-	-	8	7	1	Ambli Menpur
185	93	92	-	-	-	-	-	-	-	-	-	Kanakuwa
244	125	119	1	-	1	7	4	3	-	-	-	Sangasar
1,114	579	535	31	16	15	1	1	-	16	13	3	Zabu
84	48	36	-	-	-	2	2	-	1	-	1	Ulkadar
510	366	144	37	18	19	-	-	-	24	4	20	Raiyavan
167	75	92	-	-	-	5	3	2	17	16	1	Khokhbed
273	238	35	51	14	37	2	1	1	77	63	14	Ved
1,105	551	554	4	2	2	2	1	1	34	30	4	Ghada
410	248	162	87	59	28	7	5	2	50	47	3	Khokhra
322	173	149	24	18	6	-	-	-	44	12	32	Lukhadiya
957	499	458	3	1	2	9	6	3	170	134	36	Pipearo

VILLAGE PRIMARY

C. D. Block -

Location Code	Name of Village	Marginal Workers			Industrial Category					
					Cultivators			Agricultural Labourers		
		Persons	Males	Females	Persons	Males	Females	Persons	Males	Females
1	2	41	42	43	44	45	46	47	48	49
0007	**Dhanpur (Total)**	**23,745**	**6,139**	**17,606**	**7,601**	**2,094**	**5,507**	**11,290**	**2,919**	**8,371**
0007	**Dhanpur (Rural)**	**23,745**	**6,139**	**17,606**	**7,601**	**2,094**	**5,507**	**11,290**	**2,919**	**8,371**
0007	**Dhanpur (Urban)**	-	-	-	-	-	-	-	-	-
	Dhanpur (Rural)									
01322100	Ghodajar	644	153	491	214	51	163	283	73	210
01322200	Umariya	87	37	50	51	14	37	32	22	10
01322300	Budhpur	8	2	6	5	1	4	-	-	-
01322400	Bor	55	10	45	3	3	-	49	5	44
01322500	Mahunala	323	84	239	114	30	84	17	8	9
01322600	Surpur (Umariya)	54	10	44	37	5	32	-	-	-
01322700	Mandav	825	214	611	290	58	232	324	90	234
01322800	Dolariya	23	11	12	1	1	-	22	10	12
01322900	Kanzar	194	38	156	77	13	64	82	13	69
01323000	Agasvani	874	188	686	641	133	508	38	21	17
01323100	Pipodra	437	174	263	387	159	228	5	2	3
01323200	Chorbariya	203	38	165	159	25	134	3	2	1
01323300	Bedat	215	71	144	202	65	137	11	5	6
01323400	Bogadva	225	102	123	209	99	110	-	-	-
01323500	Nakti	732	199	533	517	143	374	191	54	137
01323600	Bhorva	1,124	277	847	305	83	222	323	106	217
01323700	Sajoi	487	183	304	73	19	54	362	149	213
01323800	Kaliyavad	1,265	399	866	40	9	31	1,221	387	834
01323900	Undar	573	121	452	258	8	250	183	69	114
01324000	Biliya	175	7	168	11	1	10	164	6	158
01324100	Kantu	87	33	54	2	1	1	-	-	-
01324200	Dudhamali	237	26	211	192	12	180	15	2	13
01324300	Adalwada	5	2	3	3	2	1	2	-	2
01324400	Kothariya	199	5	194	194	4	190	-	-	-
01324500	Rampur	216	50	166	1	-	1	205	42	163
01324600	Modhva	1,096	405	691	182	134	48	898	266	632
01324700	Nalu	502	61	441	233	31	202	198	24	174
01324800	Pav	355	65	290	134	11	123	24	4	20
01324900	Ambli Menpur	29	9	20	23	8	15	2	-	2
01325000	Kanakuwa	-	-	-	-	-	-	-	-	-
01325100	Sangasar	-	-	-	-	-	-	-	-	-
01325200	Zabu	59	19	40	18	2	16	30	14	16
01325300	Ulkadar	-	-	-	-	-	-	-	-	-
01325400	Raiyavan	191	4	187	1	-	1	180	3	177
01325500	Khokhbed	85	32	53	76	26	50	4	3	1
01325600	Ved	357	69	288	25	12	13	314	48	266
01325700	Ghada	148	64	84	69	37	32	76	26	50
01325800	Khokhra	235	25	210	63	17	46	4	1	3
01325900	Lukhadiya	99	50	49	73	34	39	11	10	1
01326000	Pipearo	104	20	84	73	11	62	4	-	4

CENSUS ABSTRACT

Dhanpur

of Marginal Workers						Non-Workers			Name of Village	Location Code Number
Household Industry Workers			Other Workers							
Persons	Males	Females	Persons	Males	Females	Persons	Males	Females		
50	51	52	53	54	55	56	57	58	2	1
150	**50**	**100**	**4,704**	**1,076**	**3,628**	**62,647**	**31,692**	**30,955**	**Dhanpur (Total)**	**0007**
150	**50**	**100**	**4,704**	**1,076**	**3,628**	**62,647**	**31,692**	**30,955**	**Dhanpur (Rural)**	**0007**
-	-	-	-	-	-	-	-	-	**Dhanpur (Urban)**	**0007**
									Dhanpur (Rural)	
3	2	1	144	27	117	1,180	565	615	Ghodajar	01322100
-	-	-	4	1	3	393	202	191	Umariya	01322200
-	-	-	3	1	2	8	6	2	Budhpur	01322300
-	-	-	3	2	1	436	221	215	Bor	01322400
1	-	1	191	46	145	672	341	331	Mahunala	01322500
-	-	-	17	5	12	120	69	51	Surpur (Umariya)	01322600
2	1	1	209	65	144	1,227	645	582	Mandav	01322700
-	-	-	-	-	-	325	150	175	Dolariya	01322800
-	-	-	35	12	23	493	277	216	Kanzar	01322900
9	-	9	186	34	152	2,055	1,059	996	Agasvani	01323000
-	-	-	45	13	32	1,457	767	690	Pipodra	01323100
-	-	-	41	11	30	537	267	270	Chorbariya	01323200
-	-	-	2	1	1	396	217	179	Bedat	01323300
3	-	3	13	3	10	723	339	384	Bogadva	01323400
7	1	6	17	1	16	1,167	591	576	Nakti	01323500
2	1	1	494	87	407	2,296	1,189	1,107	Bhorva	01323600
-	-	-	52	15	37	2,140	995	1,145	Sajoi	01323700
1	1	-	3	2	1	1,262	672	590	Kaliyavad	01323800
-	-	-	132	44	88	1,300	689	611	Undar	01323900
-	-	-	-	-	-	486	264	222	Biliya	01324000
-	-	-	85	32	53	728	366	362	Kantu	01324100
1	1	-	29	11	18	825	423	402	Dudhamali	01324200
-	-	-	-	-	-	159	86	73	Adalwada	01324300
1	-	1	4	1	3	516	266	250	Kothariya	01324400
1	-	1	9	8	1	1,245	484	761	Rampur	01324500
9	1	8	7	4	3	1,131	605	526	Modhva	01324600
7	-	7	64	6	58	1,356	695	661	Nalu	01324700
-	-	-	197	50	147	1,680	843	837	Pav	01324800
-	-	-	4	1	3	796	390	406	Ambli Menpur	01324900
-	-	-	-	-	-	173	102	71	Kanakuwa	01325000
-	-	-	-	-	-	175	82	93	Sangasar	01325100
1	-	1	10	3	7	988	488	500	Zabu	01325200
-	-	-	-	-	-	74	37	37	Ulkadar	01325300
2	-	2	8	1	7	722	345	377	Raiyavan	01325400
4	2	2	1	1	-	209	101	108	Khokhbed	01325500
2	1	1	16	8	8	659	362	297	Ved	01325600
1	1	-	2	-	2	921	473	448	Ghada	01325700
2	-	2	166	7	159	622	327	295	Khokhra	01325800
-	-	-	15	6	9	360	199	161	Lukhadiya	01325900
2	1	1	25	8	17	1,885	921	964	Pipearo	01326000

VILLAGE PRIMARY

C. D. Block -

Location Code Number	Name of Village	Area of Village in Hectares	Number of House-holds	Total Population (Including Institutional and Houseless Population)			Population in the Age-Group 0-6		
				Persons	Males	Females	Persons	Males	Females
1	2	3	4	5	6	7	8	9	10
01326100	Singawali	191.0	142	799	413	386	131	69	62
01326200	Dhanpur (To)	235.1	351	2,121	1,108	1,013	389	207	182
01326300	Rachhava	667.7	228	1,504	765	739	308	165	143
01326400	Khajuri	943.7	212	1,393	718	675	270	137	133
01326500	Harakhpur	322.9	65	461	237	224	116	65	51
01326600	Vakota	666.0	208	1,734	873	861	463	238	225
01326700	Kalakhunt	569.7	203	1,559	784	775	245	126	119
01326800	Navanagar	883.2	593	4,253	2,138	2,115	903	493	410
01326900	Kadval	73.5	26	210	104	106	54	28	26
01327000	Khadada (Na)	162.4	66	586	299	287	130	72	58
01327100	Ambakach	400.5	228	1,762	865	897	434	206	228
01327200	Leliya Amba	134.9	116	887	447	440	230	120	110
01327300	Sankarpura	6.6	17	100	51	49	35	20	15
01327400	Nanimalu	161.5	145	1,184	597	587	318	177	141
01327500	Gohelvaga	169.0	67	591	309	282	128	61	67
01327600	Punakota	306.7	69	482	227	255	144	68	76
01327700	Kotambi	730.6	148	907	461	446	210	104	106
01327800	Ladva Vad	112.7	55	337	162	175	88	49	39
01327900	Dumka	514.3	298	2,000	988	1,012	419	205	214
01328000	Simamoi	620.3	244	1,513	774	739	271	149	122
01328100	Vakasiya	322.2	226	1,531	763	768	301	145	156
01328200	Kundawada	319.8	180	1,030	529	501	170	85	85
01328300	Taramkach	483.3	165	941	485	456	169	94	75
01328400	Dabhava	395.6	152	944	493	451	157	81	76
01328500	Lakhana Gojiya	714.2	203	1,445	717	728	290	157	133
01328600	Tokarva	383.6	222	1,426	736	690	284	131	153
01328700	Dungarpur (To)	415.1	121	956	497	459	205	112	93
01328800	Nan Salai	418.0	98	599	302	297	127	63	64
01328900	Chari	374.9	112	824	438	386	143	79	64
01329000	Khalta Garabdi	1,631.1	414	2,686	1,322	1,364	621	287	334
01329100	Moti Malu	321.6	146	1,260	648	612	280	158	122
01329200	Vasiya Dungari	247.2	162	1,280	660	620	219	110	109
01329300	Dhanarpatiya	252.8	169	1,275	645	630	276	132	144
01329400	Gangardi Faliya	520.7	282	1,965	967	998	407	194	213
01329500	Kakad Khila	666.7	353	2,372	1,172	1,200	492	234	258
01329600	Mandor	559.0	317	2,051	1,060	991	360	174	186
01329700	Kanseta	686.8	56	449	227	222	90	52	38
01329800	Bhanpur (Kakadkhila)	1,188.2	312	2,434	1,175	1,259	593	279	314
01329900	Bhindol	947.5	164	1,046	529	517	180	83	97
01330000	Kanjeta	908.8	211	1,458	774	684	207	97	110
01330100	Limdi Medhari	1,112.8	361	2,017	1,024	993	360	172	188
01330200	Pipariya (To)	222.4	100	606	298	308	118	51	67
01330300	Gadvel	237.7	74	478	251	227	79	39	40
01330400	Andarpura	151.3	88	515	253	262	100	49	51

CENSUS ABSTRACT

Dhanpur

Scheduled Castes Population			Scheduled Tribes Population			Literates			Name of Village
Persons	Males	Females	Persons	Males	Females	Persons	Males	Females	
11	12	13	14	15	16	17	18	19	2
-	-	-	198	105	93	294	212	82	Singawali
214	111	103	447	231	216	1,065	676	389	Dhanpur (To)
-	-	-	868	432	436	461	300	161	Rachhava
-	-	-	1,393	718	675	237	153	84	Khajuri
-	-	-	461	237	224	175	113	62	Harakhpur
-	-	-	1,734	873	861	215	153	62	Vakota
-	-	-	1,545	775	770	470	273	197	Kalakhunt
40	25	15	4,204	2,107	2,097	1,049	699	350	Navanagar
-	-	-	210	104	106	41	29	12	Kadval
-	-	-	586	299	287	102	75	27	Khadada (Na)
-	-	-	1,762	865	897	165	137	28	Ambakach
5	2	3	880	443	437	232	156	76	Leliya Amba
-	-	-	100	51	49	26	15	11	Sankarpura
-	-	-	1,181	596	585	199	139	60	Nanimalu
-	-	-	591	309	282	63	48	15	Gohelvaga
-	-	-	477	224	253	57	40	17	Punakota
-	-	-	710	365	345	236	167	69	Kotambi
-	-	-	312	149	163	77	45	32	Ladva Vad
-	-	-	1,425	692	733	487	322	165	Dumka
-	-	-	119	61	58	651	444	207	Simamoi
78	41	37	72	34	38	509	366	143	Vakasiya
-	-	-	270	135	135	458	298	160	Kundawada
-	-	-	145	77	68	429	295	134	Taramkach
14	7	7	491	254	237	189	142	47	Dabhava
21	10	11	852	433	419	394	282	112	Lakhana Gojiya
8	4	4	476	255	221	691	482	209	Tokarva
20	12	8	255	131	124	389	267	122	Dungarpur (To)
83	41	42	233	111	122	150	104	46	Nan Salai
-	-	-	68	34	34	272	196	76	Chari
1	1	-	2,575	1,260	1,315	486	325	161	Khalta Garabdi
-	-	-	1,260	648	612	92	66	26	Moti Malu
7	3	4	1,256	644	612	222	155	67	Vasiya Dungari
-	-	-	1,265	641	624	350	244	106	Dhanarpatiya
-	-	-	1,965	967	998	334	244	90	Gangardi Faliya
-	-	-	2,359	1,166	1,193	425	304	121	Kakad Khila
-	-	-	2,010	1,035	975	743	524	219	Mandor
-	-	-	449	227	222	67	45	22	Kanseta
-	-	-	2,424	1,169	1,255	297	225	72	Bhanpur (Kakadkhila)
21	11	10	671	335	336	400	251	149	Bhindol
61	30	31	827	454	373	815	518	297	Kanjeta
-	-	-	387	170	217	834	563	271	Limdi Medhari
-	-	-	178	83	95	216	155	61	Pipariya (To)
-	-	-	332	174	158	72	44	28	Gadvel
24	12	12	391	194	197	136	98	38	Andarpura

VILLAGE PRIMARY

C. D. Block -

Location Code Number	Name of Village	Illiterates			Total Workers			Main Workers		
		Persons	Males	Females	Persons	Males	Females	Persons	Males	Females
1	2	20	21	22	23	24	25	26	27	28
01326100	Singawali	505	201	304	383	201	182	351	192	159
01326200	Dhanpur (To)	1,056	432	624	954	497	457	802	435	367
01326300	Rachhava	1,043	465	578	845	425	420	781	421	360
01326400	Khajuri	1,156	565	591	644	334	310	619	319	300
01326500	Harakhpur	286	124	162	270	135	135	121	119	2
01326600	Vakota	1,519	720	799	898	433	465	577	330	247
01326700	Kalakhunt	1,089	511	578	747	379	368	434	319	115
01326800	Navanagar	3,204	1,439	1,765	2,158	1,048	1,110	876	857	19
01326900	Kadval	169	75	94	92	44	48	37	37	-
01327000	Khadada (Na)	484	224	260	309	147	162	124	124	-
01327100	Ambakach	1,597	728	869	1,014	500	514	388	383	5
01327200	Leliya Amba	655	291	364	470	242	228	118	111	7
01327300	Sankarpura	74	36	38	49	23	26	20	20	-
01327400	Nanimalu	985	458	527	615	292	323	365	226	139
01327500	Gohelvaga	528	261	267	287	151	136	169	107	62
01327600	Punakota	425	187	238	184	85	99	127	75	52
01327700	Kotambi	671	294	377	539	277	262	280	194	86
01327800	Ladva Vad	260	117	143	162	77	85	160	76	84
01327900	Dumka	1,513	666	847	1,059	537	522	853	515	338
01328000	Simamoi	862	330	532	815	400	415	659	399	260
01328100	Vakasiya	1,022	397	625	900	473	427	777	438	339
01328200	Kundawada	572	231	341	584	283	301	408	264	144
01328300	Taramkach	512	190	322	559	280	279	295	210	85
01328400	Dabhava	755	351	404	605	307	298	337	239	98
01328500	Lakhana Gojiya	1,051	435	616	967	464	503	467	314	153
01328600	Tokarva	735	254	481	672	332	340	457	296	161
01328700	Dungarpur (To)	567	230	337	469	221	248	188	164	24
01328800	Nan Salai	449	198	251	361	181	180	279	148	131
01328900	Chari	552	242	310	469	241	228	396	225	171
01329000	Khalta Garabdi	2,200	997	1,203	1,363	666	697	1,000	516	484
01329100	Moti Malu	1,168	582	586	664	323	341	569	291	278
01329200	Vasiya Dungari	1,058	505	553	692	364	328	562	312	250
01329300	Dhanarpatiya	925	401	524	739	384	355	470	292	178
01329400	Gangardi Faliya	1,631	723	908	1,213	603	610	577	387	190
01329500	Kakad Khila	1,947	868	1,079	1,181	631	550	491	411	80
01329600	Mandor	1,308	536	772	1,093	518	575	852	458	394
01329700	Kanseta	382	182	200	231	111	120	177	90	87
01329800	Bhanpur (Kakadkhila)	2,137	950	1,187	1,381	659	722	991	501	490
01329900	Bhindol	646	278	368	415	243	172	227	223	4
01330000	Kanjeta	643	256	387	412	270	142	294	263	31
01330100	Limdi Medhari	1,183	461	722	1,263	662	601	969	531	438
01330200	Pipariya (To)	390	143	247	369	191	178	259	137	122
01330300	Gadvel	406	207	199	298	158	140	220	123	97
01330400	Andarpura	379	155	224	280	136	144	280	136	144

CENSUS ABSTRACT

Dhanpur

Industrial Category of Main Workers												Name of Village
Cultivators			Agricultural Labourers			Household Industry Workers			Other Workers			
Persons	Males	Females	Persons	Males	Females	Persons	Males	Females	Persons	Males	Females	
29	30	31	32	33	34	35	36	37	38	39	40	2
331	175	156	-	-	-	1	1	-	19	16	3	Singawali
589	281	308	4	2	2	32	24	8	177	128	49	Dhanpur (To)
757	401	356	2	2	-	-	-	-	22	18	4	Rachhava
614	318	296	3	-	3	-	-	-	2	1	1	Khajuri
115	114	1	5	4	1	-	-	-	1	1	-	Harakhpur
490	294	196	39	26	13	-	-	-	48	10	38	Vakota
381	308	73	5	-	5	1	-	1	47	11	36	Kalakhunt
780	772	8	13	11	2	6	3	3	77	71	6	Navanagar
37	37	-	-	-	-	-	-	-	-	-	-	Kadval
121	121	-	1	1	-	-	-	-	2	2	-	Khadada (Na)
352	350	2	19	18	1	-	-	-	17	15	2	Ambakach
106	105	1	-	-	-	1	1	-	11	5	6	Leliya Amba
20	20	-	-	-	-	-	-	-	-	-	-	Sankarpura
356	221	135	1	-	1	-	-	-	8	5	3	Nanimalu
168	106	62	-	-	-	-	-	-	1	1	-	Gohelvaga
126	74	52	-	-	-	-	-	-	1	1	-	Punakota
260	184	76	13	6	7	-	-	-	7	4	3	Kotambi
117	55	62	40	19	21	-	-	-	3	2	1	Ladva Vad
822	497	325	2	-	2	11	5	6	18	13	5	Dumka
595	356	239	32	15	17	-	-	-	32	28	4	Simamoi
573	349	224	164	67	97	25	13	12	15	9	6	Vakasiya
178	151	27	161	73	88	-	-	-	69	40	29	Kundawada
232	164	68	30	22	8	-	-	-	33	24	9	Taramkach
272	188	84	16	12	4	4	3	1	45	36	9	Dabhava
348	256	92	30	17	13	10	8	2	79	33	46	Lakhana Gojiya
288	202	86	-	-	-	-	-	-	169	94	75	Tokarva
163	146	17	2	2	-	1	1	-	22	15	7	Dungarpur (To)
235	128	107	-	-	-	10	4	6	34	16	18	Nan Salai
280	217	63	-	-	-	-	-	-	116	8	108	Chari
909	480	429	58	15	43	17	9	8	16	12	4	Khalta Garabdi
513	268	245	11	7	4	2	-	2	43	16	27	Moti Malu
482	259	223	40	20	20	6	4	2	34	29	5	Vasiya Dungari
229	216	13	168	33	135	-	-	-	73	43	30	Dhanarpatiya
300	280	20	187	62	125	-	-	-	90	45	45	Gangardi Faliya
404	363	41	49	20	29	3	3	-	35	25	10	Kakad Khila
644	365	279	98	22	76	2	1	1	108	70	38	Mandor
73	71	2	74	5	69	-	-	-	30	14	16	Kanseta
708	416	292	247	67	180	-	-	-	36	18	18	Bhanpur (Kakadkhila)
217	215	2	3	2	1	-	-	-	7	6	1	Bhindol
191	182	9	3	1	2	6	4	2	94	76	18	Kanjeta
717	435	282	84	47	37	5	4	1	163	45	118	Limdi Medhari
153	116	37	1	-	1	-	-	-	105	21	84	Pipariya (To)
186	103	83	-	-	-	-	-	-	34	20	14	Gadvel
124	101	23	11	7	4	21	11	10	124	17	107	Andarpura

VILLAGE PRIMARY

C. D. Block -

Location Code Number	Name of Village	Marginal Workers			Industrial Category					
					Cultivators			Agricultural Labourers		
		Persons	Males	Females	Persons	Males	Females	Persons	Males	Females
1	2	41	42	43	44	45	46	47	48	49
01326100	Singawali	32	9	23	29	8	21	3	1	2
01326200	Dhanpur (To)	152	62	90	27	14	13	65	25	40
01326300	Rachhava	64	4	60	4	4	-	-	-	-
01326400	Khajuri	25	15	10	1	-	1	22	14	8
01326500	Harakhpur	149	16	133	3	-	3	143	15	128
01326600	Vakota	321	103	218	212	70	142	89	30	59
01326700	Kalakhunt	313	60	253	6	4	2	221	53	168
01326800	Navanagar	1,282	191	1,091	85	6	79	1,157	181	976
01326900	Kadval	55	7	48	-	-	-	36	7	29
01327000	Khadada (Na)	185	23	162	-	-	-	134	23	111
01327100	Ambakach	626	117	509	-	-	-	502	117	385
01327200	Leliya Amba	352	131	221	239	103	136	44	25	19
01327300	Sankarpura	29	3	26	2	1	1	27	2	25
01327400	Nanimalu	250	66	184	27	7	20	204	42	162
01327500	Gohelvaga	118	44	74	62	26	36	51	18	33
01327600	Punakota	57	10	47	54	9	45	-	-	-
01327700	Kotambi	259	83	176	179	62	117	76	18	58
01327800	Ladva Vad	2	1	1	1	1	-	-	-	-
01327900	Dumka	206	22	184	143	19	124	19	3	16
01328000	Simamoi	156	1	155	3	-	3	-	-	-
01328100	Vakasiya	123	35	88	20	2	18	47	16	31
01328200	Kundawada	176	19	157	46	14	32	10	2	8
01328300	Taramkach	264	70	194	54	37	17	62	25	37
01328400	Dabhava	268	68	200	146	27	119	21	12	9
01328500	Lakhana Gojiya	500	150	350	73	15	58	363	129	234
01328600	Tokarva	215	36	179	147	17	130	9	3	6
01328700	Dungarpur (To)	281	57	224	178	29	149	34	19	15
01328800	Nan Salai	82	33	49	34	14	20	14	6	8
01328900	Chari	73	16	57	67	15	52	4	1	3
01329000	Khalta Garabdi	363	150	213	237	90	147	119	58	61
01329100	Moti Malu	95	32	63	5	1	4	6	3	3
01329200	Vasiya Dungari	130	52	78	1	1	-	129	51	78
01329300	Dhanarpatiya	269	92	177	24	11	13	175	47	128
01329400	Gangardi Faliya	636	216	420	63	24	39	244	38	206
01329500	Kakad Khila	690	220	470	9	4	5	467	162	305
01329600	Mandor	241	60	181	22	3	19	125	15	110
01329700	Kanseta	54	21	33	-	-	-	33	13	20
01329800	Bhanpur (Kakadkhila)	390	158	232	51	27	24	259	94	165
01329900	Bhindol	188	20	168	5	4	1	180	16	164
01330000	Kanjeta	118	7	111	9	-	9	99	5	94
01330100	Limdi Medhari	294	131	163	138	81	57	68	23	45
01330200	Pipariya (To)	110	54	56	107	52	55	3	2	1
01330300	Gadvel	78	35	43	1	-	1	-	-	-
01330400	Andarpura	-	-	-	-	-	-	-	-	-

CENSUS ABSTRACT

Dhanpur

of Marginal Workers						Non-Workers			Name of Village	Location Code Number
Household Industry Workers			Other Workers							
Persons	Males	Females	Persons	Males	Females	Persons	Males	Females		
50	51	52	53	54	55	56	57	58	2	1
-	-	-	-	-	-	416	212	204	Singawali	01326100
36	16	20	24	7	17	1,167	611	556	Dhanpur (To)	01326200
-	-	-	60	-	60	659	340	319	Rachhava	01326300
2	1	1	-	-	-	749	384	365	Khajuri	01326400
2	1	1	1	-	1	191	102	89	Harakhpur	01326500
-	-	-	20	3	17	836	440	396	Vakota	01326600
3	1	2	83	2	81	812	405	407	Kalakhunt	01326700
5	2	3	35	2	33	2,095	1,090	1,005	Navanagar	01326800
-	-	-	19	-	19	118	60	58	Kadval	01326900
-	-	-	51	-	51	277	152	125	Khadada (Na)	01327000
-	-	-	124	-	124	748	365	383	Ambakach	01327100
1	-	1	68	3	65	417	205	212	Leliya Amba	01327200
-	-	-	-	-	-	51	28	23	Sankarpura	01327300
1	1	-	18	16	2	569	305	264	Nanimalu	01327400
1	-	1	4	-	4	304	158	146	Gohelvaga	01327500
-	-	-	3	1	2	298	142	156	Punakota	01327600
-	-	-	4	3	1	368	184	184	Kotambi	01327700
-	-	-	1	-	1	175	85	90	Ladva Vad	01327800
2	-	2	42	-	42	941	451	490	Dumka	01327900
-	-	-	153	1	152	698	374	324	Simamoi	01328000
6	3	3	50	14	36	631	290	341	Vakasiya	01328100
-	-	-	120	3	117	446	246	200	Kundawada	01328200
-	-	-	148	8	140	382	205	177	Taramkach	01328300
3	-	3	98	29	69	339	186	153	Dabhava	01328400
1	1	-	63	5	58	478	253	225	Lakhana Gojiya	01328500
3	2	1	56	14	42	754	404	350	Tokarva	01328600
-	-	-	69	9	60	487	276	211	Dungarpur (To)	01328700
4	2	2	30	11	19	238	121	117	Nan Salai	01328800
-	-	-	2	-	2	355	197	158	Chari	01328900
1	1	-	6	1	5	1,323	656	667	Khalta Garabdi	01329000
-	-	-	84	28	56	596	325	271	Moti Malu	01329100
-	-	-	-	-	-	588	296	292	Vasiya Dungari	01329200
-	-	-	70	34	36	536	261	275	Dhanarpatiya	01329300
-	-	-	329	154	175	752	364	388	Gangardi Faliya	01329400
9	4	5	205	50	155	1,191	541	650	Kakad Khila	01329500
1	-	1	93	42	51	958	542	416	Mandor	01329600
-	-	-	21	8	13	218	116	102	Kanseta	01329700
1	-	1	79	37	42	1,053	516	537	Bhanpur (Kakadkhila)	01329800
-	-	-	3	-	3	631	286	345	Bhindol	01329900
3	-	3	7	2	5	1,046	504	542	Kanjeta	01330000
2	2	-	86	25	61	754	362	392	Limdi Medhari	01330100
-	-	-	-	-	-	237	107	130	Pipariya (To)	01330200
2	-	2	75	35	40	180	93	87	Gadvel	01330300
-	-	-	-	-	-	235	117	118	Andarpura	01330400

VILLAGE PRIMARY

C. D. Block -

Location Code Number	Name of Village	Area of Village in Hectares	Number of House-holds	Total Population (Including Institutional and Houseless Population)			Population in the Age-Group 0-6		
				Persons	Males	Females	Persons	Males	Females
1	2	3	4	5	6	7	8	9	10
01330500	Gumli (To)	619.8	109	698	353	345	159	70	89
01330600	Udhal Mahuda	407.5	13	60	31	29	7	3	4
01330700	Pipargota	1,279.0	71	426	211	215	124	66	58
01330800	Panam	1,160.2	286	2,189	1,092	1,097	547	264	283
01330900	Alindra	788.1	114	670	328	342	179	87	92
01331000	Bhuvera	457.7	83	608	303	305	174	82	92

CENSUS ABSTRACT

Dhanpur

Scheduled Castes Population			Scheduled Tribes Population			Literates			Name of Village
Persons	Males	Females	Persons	Males	Females	Persons	Males	Females	
11	12	13	14	15	16	17	18	19	2
66	32	34	346	171	175	210	150	60	Gumli (To)
-	-	-	54	27	27	2	1	1	Udhal Mahuda
-	-	-	425	210	215	93	57	36	Pipargota
-	-	-	2,185	1,091	1,094	457	264	193	Panam
19	9	10	567	278	289	19	16	3	Alindra
2	-	2	606	303	303	81	52	29	Bhuvera

VILLAGE PRIMARY

C. D. Block -

Location Code Number	Name of Village	Illiterates			Total Workers			Main Workers		
		Persons	Males	Females	Persons	Males	Females	Persons	Males	Females
1	2	20	21	22	23	24	25	26	27	28
01330500	Gumli (To)	488	203	285	429	222	207	362	192	170
01330600	Udhal Mahuda	58	30	28	38	20	18	32	16	16
01330700	Pipargota	333	154	179	162	77	85	73	69	4
01330800	Panam	1,732	828	904	1,003	513	490	568	435	133
01330900	Alindra	651	312	339	328	152	176	143	136	7
01331000	Bhuvera	527	251	276	238	119	119	73	73	-

CENSUS ABSTRACT

Dhanpur

Industrial Category of Main Workers												Name of Village
Cultivators			Agricultural Labourers			Household Industry Workers			Other Workers			
Persons	Males	Females	Persons	Males	Females	Persons	Males	Females	Persons	Males	Females	
29	30	31	32	33	34	35	36	37	38	39	40	2
244	126	118	28	18	10	-	-	-	90	48	42	Gumli (To)
26	13	13	-	-	-	-	-	-	6	3	3	Udhal Mahuda
56	55	1	1	1	-	-	-	-	16	13	3	Pipargota
509	406	103	42	16	26	-	-	-	17	13	4	Panam
138	133	5	1	-	1	-	-	-	4	3	1	Alindra
62	62	-	5	5	-	-	-	-	6	6	-	Bhuvera

VILLAGE PRIMARY

C. D. Block -

Location Code Number	Name of Village	Marginal Workers			Industrial Category					
					Cultivators			Agricultural Labourers		
		Persons	Males	Females	Persons	Males	Females	Persons	Males	Females
1	2	41	42	43	44	45	46	47	48	49
01330500	Gumli (To)	67	30	37	47	17	30	18	12	6
01330600	Udhal Mahuda	6	4	2	1	1	-	-	-	-
01330700	Pipargota	89	8	81	-	-	-	89	8	81
01330800	Panam	435	78	357	77	9	68	300	62	238
01330900	Alindra	185	16	169	6	3	3	178	13	165
01331000	Bhuvera	165	46	119	-	-	-	164	45	119

CENSUS ABSTRACT

Dhanpur

of Marginal Workers						Non-Workers			Name of Village	Location Code Number
Household Industry Workers			Other Workers							
Persons	Males	Females	Persons	Males	Females	Persons	Males	Females		
50	51	52	53	54	55	56	57	58	2	1
-	-	-	2	1	1	269	131	138	Gumli (To)	01330500
-	-	-	5	3	2	22	11	11	Udhal Mahuda	01330600
-	-	-	-	-	-	264	134	130	Pipargota	01330700
-	-	-	58	7	51	1,186	579	607	Panam	01330800
-	-	-	1	-	1	342	176	166	Alindra	01330900
-	-	-	1	1	-	370	184	186	Bhuvera	01331000

URBAN PRIMARY CENSUS ABSTRACT

URBAN PRIMARY

Location Code Number	Name of Town/ Ward	Area of Town/ Ward in Square Kilometre	Number of Households	Total Population (Including Institutional and Houseless Population)			Population in the Age-Group 0-6		
				Persons	Males	Females	Persons	Males	Females
1	2	3	4	5	6	7	8	9	10
41801000	**Jhalod (M)**	**9.0**	**4,262**	**25,095**	**12,677**	**12,418**	**4,187**	**2,202**	**1,985**
0001	Ward No. 1	N.A.	649	3,956	2,035	1,921	786	413	373
0002	Ward No. 2	N.A.	714	3,868	1,980	1,888	576	294	282
0003	Ward No. 3	N.A.	492	3,033	1,547	1,486	504	266	238
0004	Ward No. 4	N.A.	593	3,255	1,663	1,592	484	268	216
0005	Ward No. 5	N.A.	807	4,177	2,196	1,981	571	319	252
0006	Ward No. 6	N.A.	487	3,442	1,605	1,837	578	307	271
0007	Ward No. 7	N.A.	520	3,364	1,651	1,713	688	335	353
41802000	**Freelandgunj (CT)**	**2.7**	**3,323**	**16,069**	**8,321**	**7,748**	**1,963**	**1,052**	**911**
0001	Ward No. 1	N.A.	73	319	170	149	54	28	26
0002	Ward No. 2	N.A.	248	1,237	631	606	179	92	87
0003	Ward No. 3	N.A.	251	1,087	540	547	145	75	70
0004	Ward No. 4	N.A.	2,751	13,426	6,980	6,446	1,585	857	728
41803000	**Dohad (M+OG)**	**23.3**	**16,737**	**95,957**	**49,321**	**46,636**	**13,888**	**7,427**	**6,461**
41803000	**Dohad (M)**	**6.5**	**14,228**	**79,139**	**40,725**	**38,414**	**10,308**	**5,553**	**4,755**
0001	Ward No. 1	N.A.	1,807	10,139	5,220	4,919	1,315	719	596
0002	Ward No. 2	N.A.	1,230	6,526	3,402	3,124	718	399	319
0003	Ward No. 3	N.A.	1,100	6,014	3,066	2,948	744	403	341
0004	Ward No. 4	N.A.	1,427	7,392	3,706	3,686	1,011	541	470
0005	Ward No. 5	N.A.	1,442	8,026	4,146	3,880	1,057	574	483
0006	Ward No. 6	N.A.	851	4,461	2,293	2,168	431	232	199
0007	Ward No. 7	N.A.	1,002	5,762	2,922	2,840	612	334	278
0008	Ward No. 8	N.A.	1,201	6,673	3,383	3,290	861	454	407
0009	Ward No. 9	N.A.	1,205	6,594	3,448	3,146	1,015	530	485
0010	Ward No. 10	N.A.	802	4,899	2,515	2,384	608	335	273
0011	Ward No. 11	N.A.	1,277	7,851	4,090	3,761	1,309	685	624
0012	Ward No. 12	N.A.	884	4,802	2,534	2,268	627	347	280
	Outgrowth(s)								
0013	Dohad (OG) - Ward No.13	14.7	706	4,846	2,398	2,448	1,112	597	515
0014	Dohad (OG) - Ward No.14	*	850	5,431	2,771	2,660	1,184	593	591
0015	Dohad (OG) - Ward No.15	*	644	4,346	2,252	2,094	960	513	447
0016	Usarvan (Part) (OG) - Ward No.16	2.1	309	2,195	1,175	1,020	324	171	153
41804000	**Devgadbaria (M)**	**10.3**	**3,725**	**19,202**	**9,757**	**9,445**	**2,971**	**1,549**	**1,422**
0001	Ward No. 1	N.A.	469	2,397	1,244	1,153	343	183	160
0002	Ward No. 2	N.A.	695	3,632	1,872	1,760	564	306	258
0003	Ward No. 3	N.A.	821	5,109	2,567	2,542	1,108	558	550
0004	Ward No. 4	N.A.	456	2,009	1,055	954	180	104	76
0005	Ward No. 5	N.A.	371	1,717	863	854	216	115	101
0006	Ward No. 6	N.A.	545	2,358	1,155	1,203	258	135	123
0007	Ward No. 7	N.A.	368	1,980	1,001	979	302	148	154

N.A. = Not Available

* The area of Dohad (OG) - Ward No.14 and Dohad (OG) - Ward No. 15 has been included in the area of Dohad (OG) - Ward No. 13

CENSUS ABSTRACT

Scheduled Castes Population			Scheduled Tribes Population			Literates			Name of Town/ Ward
Persons	Males	Females	Persons	Males	Females	Persons	Males	Females	
11	12	13	14	15	16	17	18	19	2
992	**513**	**479**	**11,488**	**5,737**	**5,751**	**15,068**	**8,467**	**6,601**	**Jhalod (M)**
-	-	-	2,473	1,273	1,200	1,860	1,156	704	Ward No. 1
436	225	211	1,137	589	548	2,608	1,480	1,128	Ward No. 2
4	3	1	117	66	51	2,259	1,234	1,025	Ward No. 3
18	9	9	306	154	152	2,567	1,366	1,201	Ward No. 4
517	273	244	1,413	725	688	2,721	1,502	1,219	Ward No. 5
13	-	13	2,919	1,412	1,507	1,758	916	842	Ward No. 6
4	3	1	3,123	1,518	1,605	1,295	813	482	Ward No. 7
2,129	**1,077**	**1,052**	**3,924**	**2,044**	**1,880**	**12,346**	**7,026**	**5,320**	**Freelandgunj (CT)**
151	82	69	129	68	61	211	139	72	Ward No. 1
408	192	216	282	144	138	830	484	346	Ward No. 2
264	134	130	368	182	186	752	428	324	Ward No. 3
1,306	669	637	3,145	1,650	1,495	10,553	5,975	4,578	Ward No. 4
3,110	**1,577**	**1,533**	**27,608**	**13,907**	**13,701**	**64,722**	**36,238**	**28,484**	**Dohad (M+OG)**
3,040	**1,538**	**1,502**	**11,661**	**5,829**	**5,832**	**58,752**	**32,178**	**26,574**	**Dohad (M)**
157	79	78	2,297	1,148	1,149	7,723	4,209	3,514	Ward No. 1
175	86	89	1,937	998	939	5,115	2,805	2,310	Ward No. 2
41	21	20	819	392	427	4,391	2,343	2,048	Ward No. 3
1,918	958	960	1,431	670	761	5,365	2,870	2,495	Ward No. 4
33	19	14	1,131	575	556	5,871	3,320	2,551	Ward No. 5
62	29	33	197	103	94	3,830	2,017	1,813	Ward No. 6
94	52	42	32	16	16	4,811	2,484	2,327	Ward No. 7
78	43	35	1,220	599	621	4,789	2,669	2,120	Ward No. 8
6	3	3	795	406	389	4,478	2,542	1,936	Ward No. 9
-	-	-	8	3	5	3,815	2,017	1,798	Ward No. 10
432	225	207	1,562	797	765	4,859	2,814	2,045	Ward No. 11
44	23	21	232	122	110	3,705	2,088	1,617	Ward No. 12
									Outgrowth(s)
13	4	9	4,571	2,260	2,311	814	545	269	Dohad (OG) - Ward No.13
19	12	7	5,176	2,634	2,542	2,070	1,431	639	Dohad (OG) - Ward No.14
-	-	-	4,309	2,229	2,080	1,772	1,231	541	Dohad (OG) - Ward No.15
38	23	15	1,891	955	936	1,314	853	461	Usarvan (Part) (OG) - Ward No.16
1,011	**531**	**480**	**2,630**	**1,343**	**1,287**	**11,682**	**6,752**	**4,930**	**Devgadbaria (M)**
49	27	22	498	270	228	1,561	910	651	Ward No. 1
252	132	120	542	278	264	1,913	1,150	763	Ward No. 2
142	75	67	1,023	522	501	2,057	1,349	708	Ward No. 3
45	23	22	81	39	42	1,722	929	793	Ward No. 4
31	13	18	48	26	22	1,279	681	598	Ward No. 5
34	22	12	60	27	33	1,880	980	900	Ward No. 6
458	239	219	378	181	197	1,270	753	517	Ward No. 7

URBAN PRIMARY

Location Code Number	Name of Town/ Ward	Illiterates			Total Workers			Main Workers		
		Persons	Males	Females	Persons	Males	Females	Persons	Males	Females
1	2	20	21	22	23	24	25	26	27	28
41801000	**Jhalod (M)**	**10,027**	**4,210**	**5,817**	**8,824**	**6,010**	**2,814**	**7,285**	**5,586**	**1,699**
0001	Ward No. 1	2,096	879	1,217	1,554	1,020	534	1,381	963	418
0002	Ward No. 2	1,260	500	760	1,237	944	293	1,066	911	155
0003	Ward No. 3	774	313	461	842	747	95	795	726	69
0004	Ward No. 4	688	297	391	858	765	93	836	750	86
0005	Ward No. 5	1,456	694	762	1,273	991	282	1,156	939	217
0006	Ward No. 6	1,684	689	995	1,396	699	697	827	596	231
0007	Ward No. 7	2,069	838	1,231	1,664	844	820	1,224	701	523
41802000	**Freelandgunj (CT)**	**3,723**	**1,295**	**2,428**	**4,072**	**3,630**	**442**	**3,835**	**3,449**	**386**
0001	Ward No. 1	108	31	77	84	81	3	83	80	3
0002	Ward No. 2	407	147	260	380	292	88	309	242	67
0003	Ward No. 3	335	112	223	306	270	36	270	241	29
0004	Ward No. 4	2,873	1,005	1,868	3,302	2,987	315	3,173	2,886	287
41803000	**Dohad (M+OG)**	**31,235**	**13,083**	**18,152**	**30,035**	**24,281**	**5,754**	**26,769**	**23,368**	**3,401**
41803000	**Dohad (M)**	**20,387**	**8,547**	**11,840**	**23,333**	**20,321**	**3,012**	**22,186**	**19,772**	**2,414**
0001	Ward No. 1	2,416	1,011	1,405	2,963	2,524	439	2,841	2,451	390
0002	Ward No. 2	1,411	597	814	1,841	1,623	218	1,780	1,583	197
0003	Ward No. 3	1,623	723	900	1,800	1,506	294	1,581	1,438	143
0004	Ward No. 4	2,027	836	1,191	2,230	1,814	416	2,134	1,762	372
0005	Ward No. 5	2,155	826	1,329	2,437	2,104	333	2,268	1,998	270
0006	Ward No. 6	631	276	355	1,432	1,264	168	1,313	1,206	107
0007	Ward No. 7	951	438	513	1,751	1,605	146	1,702	1,594	108
0008	Ward No. 8	1,884	714	1,170	1,840	1,550	290	1,659	1,477	182
0009	Ward No. 9	2,116	906	1,210	1,849	1,652	197	1,797	1,619	178
0010	Ward No. 10	1,084	498	586	1,404	1,305	99	1,380	1,294	86
0011	Ward No. 11	2,992	1,276	1,716	2,214	2,006	208	2,194	1,992	202
0012	Ward No. 12	1,097	446	651	1,572	1,368	204	1,537	1,358	179
	Outgrowth(s)									
0013	Dohad (OG) - Ward No.13	4,032	1,853	2,179	2,105	1,180	925	1,131	955	176
0014	Dohad (OG) - Ward No.14	3,361	1,340	2,021	2,393	1,322	1,071	1,771	1,243	528
0015	Dohad (OG) - Ward No.15	2,574	1,021	1,553	1,756	1,061	695	1,237	1,001	236
0016	Usarvan (Part) (OG) - Ward No.16	881	322	559	448	397	51	444	397	47
41804000	**Devgadbaria (M)**	**7,520**	**3,005**	**4,515**	**6,112**	**4,733**	**1,379**	**4,859**	**4,365**	**494**
0001	Ward No. 1	836	334	502	790	597	193	633	547	86
0002	Ward No. 2	1,719	722	997	999	817	182	887	782	105
0003	Ward No. 3	3,052	1,218	1,834	1,779	1,288	491	1,270	1,172	98
0004	Ward No. 4	287	126	161	667	562	105	624	542	82
0005	Ward No. 5	438	182	256	577	457	120	437	400	37
0006	Ward No. 6	478	175	303	619	531	88	556	506	50
0007	Ward No. 7	710	248	462	681	481	200	452	416	36

CENSUS ABSTRACT

Industrial Category of Main Workers												Name of Town/ Ward
Cultivators			Agricultural Labourers			Household Industry Workers			Other Workers			
Persons	Males	Females	Persons	Males	Females	Persons	Males	Females	Persons	Males	Females	
29	30	31	32	33	34	35	36	37	38	39	40	2
1,725	**1,184**	**541**	**661**	**267**	**394**	**79**	**60**	**19**	**4,820**	**4,075**	**745**	**Jhalod (M)**
266	199	67	358	143	215	7	2	5	750	619	131	Ward No. 1
12	11	1	2	2	-	-	-	-	1,052	898	154	Ward No. 2
5	3	2	1	1	-	17	14	3	772	708	64	Ward No. 3
26	26	-	-	-	-	5	1	4	805	723	82	Ward No. 4
101	84	17	18	16	2	42	38	4	995	801	194	Ward No. 5
523	371	152	36	22	14	5	3	2	263	200	63	Ward No. 6
792	490	302	246	83	163	3	2	1	183	126	57	Ward No. 7
-	**-**	**-**	**2**	**1**	**1**	**32**	**25**	**7**	**3,801**	**3,423**	**378**	**Freelandgunj (CT)**
-	-	-	-	-	-	8	7	1	75	73	2	Ward No. 1
-	-	-	-	-	-	14	8	6	295	234	61	Ward No. 2
-	-	-	-	-	-	-	-	-	270	241	29	Ward No. 3
-	-	-	2	1	1	10	10	-	3,161	2,875	286	Ward No. 4
1,302	**955**	**347**	**370**	**286**	**84**	**595**	**443**	**152**	**24,502**	**21,684**	**2,818**	**Dohad (M+OG)**
242	**213**	**29**	**59**	**50**	**9**	**589**	**438**	**151**	**21,296**	**19,071**	**2,225**	**Dohad (M)**
7	7	-	13	10	3	26	17	9	2,795	2,417	378	Ward No. 1
3	3	-	2	2	-	36	36	-	1,739	1,542	197	Ward No. 2
1	1	-	1	1	-	14	9	5	1,565	1,427	138	Ward No. 3
6	5	1	2	1	1	45	20	25	2,081	1,736	345	Ward No. 4
55	52	3	7	5	2	147	118	29	2,059	1,823	236	Ward No. 5
11	11	-	-	-	-	130	108	22	1,172	1,087	85	Ward No. 6
3	1	2	4	3	1	39	19	20	1,656	1,571	85	Ward No. 7
4	3	1	1	1	-	15	12	3	1,639	1,461	178	Ward No. 8
44	44	-	7	5	2	33	23	10	1,713	1,547	166	Ward No. 9
31	13	18	1	1	-	9	3	6	1,339	1,277	62	Ward No. 10
47	44	3	19	19	-	49	38	11	2,079	1,891	188	Ward No. 11
30	29	1	2	2	-	46	35	11	1,459	1,292	167	Ward No. 12
												Outgrowth(s)
329	278	51	204	178	26	3	3	-	595	496	99	Dohad (OG) - Ward No.13
513	323	190	97	52	45	2	1	1	1,159	867	292	Dohad (OG) - Ward No.14
142	80	62	10	6	4	-	-	-	1,085	915	170	Dohad (OG) - Ward No.15
76	61	15	-	-	-	1	1	-	367	335	32	Usarvan (Part) (OG) - Ward No.16
282	**270**	**12**	**51**	**48**	**3**	**119**	**97**	**22**	**4,407**	**3,950**	**457**	**Devgadbaria (M)**
3	2	1	1	1	-	29	25	4	600	519	81	Ward No. 1
66	60	6	3	1	2	6	6	-	812	715	97	Ward No. 2
116	111	5	38	37	1	3	3	-	1,113	1,021	92	Ward No. 3
-	-	-	-	-	-	53	43	10	571	499	72	Ward No. 4
-	-	-	9	9	-	23	16	7	405	375	30	Ward No. 5
1	1	-	-	-	-	1	1	-	554	504	50	Ward No. 6
96	96	-	-	-	-	4	3	1	352	317	35	Ward No. 7

URBAN PRIMARY

Location Code Number	Name of Town/ Ward	Marginal Workers			Industrial category					
					Cultivators			Agricultural Labourers		
		Persons	Males	Females	Persons	Males	Females	Persons	Males	Females
1	2	41	42	43	44	45	46	47	48	49
41801000	**Jhalod (M)**	**1,539**	**424**	**1,115**	**513**	**71**	**442**	**322**	**77**	**245**
0001	Ward No. 1	173	57	116	1	1	-	22	8	14
0002	Ward No. 2	171	33	138	1	1	-	-	-	-
0003	Ward No. 3	47	21	26	-	-	-	-	-	-
0004	Ward No. 4	22	15	7	4	4	-	-	-	-
0005	Ward No. 5	117	52	65	1	1	-	1	1	-
0006	Ward No. 6	569	103	466	289	4	285	131	11	120
0007	Ward No. 7	440	143	297	217	60	157	168	57	111
41802000	**Freelandgunj (CT)**	**237**	**181**	**56**	**-**	**-**	**-**	**-**	**-**	**-**
0001	Ward No. 1	1	1	-	-	-	-	-	-	-
0002	Ward No. 2	71	50	21	-	-	-	-	-	-
0003	Ward No. 3	36	29	7	-	-	-	-	-	-
0004	Ward No. 4	129	101	28	-	-	-	-	-	-
41803000	**Dohad (M+OG)**	**3,266**	**913**	**2,353**	**668**	**92**	**576**	**1,198**	**147**	**1,051**
41803000	**Dohad (M)**	**1,147**	**549**	**598**	**96**	**14**	**82**	**15**	**9**	**6**
0001	Ward No. 1	122	73	49	1	-	1	7	5	2
0002	Ward No. 2	61	40	21	-	-	-	-	-	-
0003	Ward No. 3	219	68	151	-	-	-	2	1	1
0004	Ward No. 4	96	52	44	-	-	-	1	-	1
0005	Ward No. 5	169	106	63	3	-	3	-	-	-
0006	Ward No. 6	119	58	61	-	-	-	1	-	1
0007	Ward No. 7	49	11	38	-	-	-	-	-	-
0008	Ward No. 8	181	73	108	92	14	78	1	1	-
0009	Ward No. 9	52	33	19	-	-	-	2	2	-
0010	Ward No. 10	24	11	13	-	-	-	-	-	-
0011	Ward No. 11	20	14	6	-	-	-	-	-	-
0012	Ward No. 12	35	10	25	-	-	-	1	-	1
	Outgrowth(s)									
0013	Dohad (OG) - Ward No.13	974	225	749	50	18	32	681	99	582
0014	Dohad (OG) - Ward No.14	622	79	543	271	44	227	290	22	268
0015	Dohad (OG) - Ward No.15	519	60	459	251	16	235	212	17	195
0016	Usarvan (Part) (OG) - Ward No.16	4	-	4	-	-	-	-	-	-
41804000	**Devgadbaria (M)**	**1,253**	**368**	**885**	**258**	**27**	**231**	**278**	**57**	**221**
0001	Ward No. 1	157	50	107	4	-	4	-	-	-
0002	Ward No. 2	112	35	77	13	2	11	7	-	7
0003	Ward No. 3	509	116	393	227	19	208	69	13	56
0004	Ward No. 4	43	20	23	-	-	-	-	-	-
0005	Ward No. 5	140	57	83	-	-	-	35	11	24
0006	Ward No. 6	63	25	38	-	-	-	-	-	-
0007	Ward No. 7	229	65	164	14	6	8	167	33	134

CENSUS ABSTRACT

Household Industry Workers			Other Workers			Non Workers			Name of Town/ Ward	Location Code Number
Persons	Males	Females	Persons	Males	Females	Persons	Males	Females		
50	51	52	53	54	55	56	57	58	2	1
82	**6**	**76**	**622**	**270**	**352**	**16,271**	**6,667**	**9,604**	**Jhalod (M)**	**41801000**
42	3	39	108	45	63	2,402	1,015	1,387	Ward No. 1	0001
6	-	6	164	32	132	2,631	1,036	1,595	Ward No. 2	0002
21	3	18	26	18	8	2,191	800	1,391	Ward No. 3	0003
3	-	3	15	11	4	2,397	898	1,499	Ward No. 4	0004
7	-	7	108	50	58	2,904	1,205	1,699	Ward No. 5	0005
3	-	3	146	88	58	2,046	906	1,140	Ward No. 6	0006
-	-	-	55	26	29	1,700	807	893	Ward No. 7	0007
19	**7**	**12**	**218**	**174**	**44**	**11,997**	**4,691**	**7,306**	**Freelandgunj (CT)**	**41802000**
-	-	-	1	1	-	235	89	146	Ward No. 1	0001
13	3	10	58	47	11	857	339	518	Ward No. 2	0002
-	-	-	36	29	7	781	270	511	Ward No. 3	0003
6	4	2	123	97	26	10,124	3,993	6,131	Ward No. 4	0004
155	**23**	**132**	**1,245**	**651**	**594**	**65,922**	**25,040**	**40,882**	**Dohad (M+OG)**	**41803000**
139	**22**	**117**	**897**	**504**	**393**	**55,806**	**20,404**	**35,402**	**Dohad (M)**	**41803000**
5	1	4	109	67	42	7,176	2,696	4,480	Ward No. 1	0001
1	-	1	60	40	20	4,685	1,779	2,906	Ward No. 2	0002
8	1	7	209	66	143	4,214	1,560	2,654	Ward No. 3	0003
14	1	13	81	51	30	5,162	1,892	3,270	Ward No. 4	0004
9	3	6	157	103	54	5,589	2,042	3,547	Ward No. 5	0005
58	15	43	60	43	17	3,029	1,029	2,000	Ward No. 6	0006
32	1	31	17	10	7	4,011	1,317	2,694	Ward No. 7	0007
4	-	4	84	58	26	4,833	1,833	3,000	Ward No. 8	0008
-	-	-	50	31	19	4,745	1,796	2,949	Ward No. 9	0009
5	-	5	19	11	8	3,495	1,210	2,285	Ward No. 10	0010
1	-	1	19	14	5	5,637	2,084	3,553	Ward No. 11	0011
2	-	2	32	10	22	3,230	1,166	2,064	Ward No. 12	0012
									Outgrowth(s)	
8	-	8	235	108	127	2,741	1,218	1,523	Dohad (OG) - Ward No.13	0013
2	-	2	59	13	46	3,038	1,449	1,589	Dohad (OG) - Ward No.14	0014
5	1	4	51	26	25	2,590	1,191	1,399	Dohad (OG) - Ward No.15	0015
1	-	1	3	-	3	1,747	778	969	Usarvan (Part) (OG) - Ward No.16	0016
66	**21**	**45**	**651**	**263**	**388**	**13,090**	**5,024**	**8,066**	**Devgadbaria (M)**	**41804000**
16	10	6	137	40	97	1,607	647	960	Ward No. 1	0001
3	-	3	89	33	56	2,633	1,055	1,578	Ward No. 2	0002
8	2	6	205	82	123	3,330	1,279	2,051	Ward No. 3	0003
6	2	4	37	18	19	1,342	493	849	Ward No. 4	0004
15	4	11	90	42	48	1,140	406	734	Ward No. 5	0005
11	1	10	52	24	28	1,739	624	1,115	Ward No. 6	0006
7	2	5	41	24	17	1,299	520	779	Ward No. 7	0007

ANNEXURE

ANNEXURE – I

NUMBER OF VILLAGES UNDER EACH GRAM PANCHAYAT

As per 2001 Census the following Statement shows talukawise list of villages in each Gram Panchayat in Dohad district:-

Village covered under each Gram Panchayat in Fatepura Taluka

Sl.No.	Name of Gram Panchayat		Name of Villages Covered	Number of Villages Covered
1	2		3	4
1	Balaiya	1	Balaiya	4
2		2	Bariyani Hathod	
3		3	Bavani Hathod	
4		4	Bhat Muvadi	
5	Bhichor	1	Bhichor	2
6		2	Dungra	
7	Bhojela	1	Bhojela	1
8	Chhalor	1	Chhalor	1
9	Dhadhela	1	Dhadhela	4
10		2	Nani Bara	
11		3	Inta	
12		4	Moti Bara	
13	Dungar	1	Dungar	3
14		2	Gadra	
15		3	Zer	
16	Dungrana Pani	1	Dungrana Pani	1
17	Fatepura Alias Valunda	1	Fatepura Alias Valunda	1
18	Gava Dungra	1	Gava Dungra	1
19	Ghughas	1	Ghughas	1
20	Hadmat	1	Hadmat	3
21		2	Khatarpur Na Muvada	
22		3	Vankaner	
23	Hafwa	1	Hafwa	1
24	Hindoliya	1	Hindoliya	1
25	Hingla	1	Hingla	1
26	Javesi	1	Javesi	1
27	Kanthagar	1	Kanthagar	1
28	Karmel	1	Karmel	3
29		2	Moti Shero	
30		3	Mor Mahudi	
31	Karodiya (Fatepura)	1	Karodiya (Fatepura)	2
32		2	Vadvas	

Sl.No.	Name of Gram Panchayat	Name of Villages Covered		Number of Villages Covered
1	2	3		4
33	Khakhariya	1	Khakhariya	1
34	Kundla	1	Kundla	3
35		2	Patadiya	
36		3	Jhab (East)	
37	Lakhanpur	1	Lakhanpur	3
38		2	Ghanta Vadiya (East)	
39		3	Kaliya (Lakhanpur)	
40	Limadiya	1	Limadiya	1
41	Madhva	1	Madhva	1
42	Margala	1	Margala	1
43	Mota Natava	1	Mota Natava	1
44	Moti Dhadheli	1	Moti Dhadheli	1
45	Moti Nandukan	1	Moti Nandukan	4
46		2	Nani Nandukan	
47		3	Jatanana Muvada	
48		4	Kupda	
49	Motirel (East)	1	Motirel (East)	1
50	Nana Borida	1	Nana Borida	3
51		2	Manawala Borida	
52		3	Mota Borida	
53	Nana Saranaiya	1	Nana Saranaiya	1
54	Nani Charoli	1	Nani Charoli	2
55		2	Moti Charoli	
56	Nani Dhadheli	1	Nani Dhadheli	2
57		2	Dablara	
58	Nava Talav	1	Nava Talav	2
59		2	Jagola	
60	Navagam	1	Navagam	1
61	Nindka (East)	1	Nindka (East)	2
62		2	Bachkariya (East)	
63	Pati	1	Pati	1
64	Patisara	1	Patisara	2
65		2	Bhitodi	
66	Patvel	1	Patvel	2
67		2	Apatalai	
68	Piplara	1	Piplara	2
69		2	Barsaleda	
70	Pipliya	1	Pipliya	1

ANNEXURE

Sl.No.	Name of Gram Panchayat		Name of Villages Covered	Number of Villages Covered
1	2		3	4
71	Ratanpur (Nes)	1	Ratanpur (Nes)	5
72		2	Nanirel (East)	
73		3	Nes Damorni	
74		4	Kankasiya	
75		5	Kumana Muvada	
76	Sagdapada	1	Sagdapada	1
77	Salara	1	Salara	1
78	Sarsawa (East)	1	Sarsawa (East)	5
79		2	Aspur	
80		3	Chikhali	
81		4	Padaliya	
82		5	Rupakheda	
83	Sukhsar	1	Sukhsar	4
84		2	Ghani Khunt	
85		3	Makwana Na Varuna	
86		4	Raval Na Varuna	
87	Vaghvadla	1	Vaghvadla	1
88	Valundi	1	Valundi	2
89		2	Vavdi (East)	
90	Vandariya (East)	1	Vandariya (East)	2
91		2	Jalai	
92	Vangad	1	Vangad	2
93		2	Fategadhi	
94	Vansiya Kui	1	Vansiya Kui	2
95		2	Tadhigoli	
96	Vatli	1	Vatli	1

Village covered under each Gram Panchayat in Jhalod Taluka

Sl.No.	Name of Gram Panchayat		Name of Villages Covered	Number of Villages Covered
1	2		3	4
1	Amba	1	Amba	1
2	Bajarvada	1	Bajarvada	1
3	Bambela	1	Bambela	1
4	Bhanpur	1	Bhanpur	3
5		2	Bhamela	
6		3	Garadiya	
7	Bilwani	1	Bilwani	1

Sl.No.	Name of Gram Panchayat		Name of Villages Covered	Number of Villages Covered
1	2		3	4
8	Bilwani	1	Golana	2
9		2	Pareva	
10	Chakaliya	1	Chakaliya	1
11	Chhasiya	1	Chhasiya	2
12		2	Thunthi Kankasiya	
13	Chhayan	1	Chhayan	1
14	Chitrodiya	1	Chitrodiya	1
15	Dhara Dungar	1	Dhara Dungar	1
16	Dhavadiya	1	Dhavadiya	2
17		2	Anvarpura	
18	Dhediya	1	Dhediya	5
19		2	Galana Pad	
20		3	Dhediyano Nalo	
21		4	Kadvana Pad	
22		5	Vaniya Ghanti	
23	Dhola Khakhara	1	Dhola Khakhara	3
24		2	Kachaldhara	
25		3	Chatka	
26	Dungra	1	Dungra	5
27		2	Anika	
28		3	Kakreli	
29		4	Sarori	
30		5	Lavara	
31	Dungri	1	Dungri	1
32	Fulpura	1	Fulpura	1
33	Gamdi	1	Gamdi	1
34	Garadu	1	Garadu	1
35	Ghensva	1	Ghensva	2
36		2	Maghanisar	
37	Ghodiya	1	Ghodiya	2
38		2	Khakhariya	
39	Gultora	1	Gultora	1
40	Hadmat Khunta	1	Hadmat Khunta	1
41	Hirola	1	Hirola	1
42	Jafarpura	1	Jafarpura	1
43	Jasuni	1	Jasuni	1
44	Jetpur	1	Jetpur	1
45	Kadval	1	Kadval	1

ANNEXURE

Sl.No.	Name of Gram Panchayat		Name of Villages Covered	Number of Villages Covered
1	2		3	4
46	Kalajini Sarsavani	1	Kalajini Sarsavani	2
47		2	Devjini Sarasvani	
48	Kaligam (Gujar)	1	Kaligam (Gujar)	2
49		2	Kaligam (Inami)	
50	Karamba	1	Karamba	2
51		2	Boda Dungar	
52	Karath	1	Karath	1
53	Kharsana	1	Kharsana	1
54	Kharvani	1	Kharvani	1
55	Kheda	1	Kheda	3
56		2	Amba Jharan	
57		3	Rajadiya	
58	Kuni	1	Kuni	1
59	Lilva Deva	1	Lilva Deva	2
60		2	Lilva Pokar	
61	Lilva Thakor	1	Lilva Thakor	1
62	Limdi	1	Limdi	1
63	Mahudi	1	Mahudi	1
64	Mandli	1	Mandli	7
65		2	Bachkariya	
66		3	Chandana Muvada	
67		4	Kavdana Muvada	
68		5	Lunjana Muvada	
69		6	Nariyani Muvadi	
70		7	Kalyanpura	
71	Mirakhedi	1	Mirakhedi	3
72		2	Dageriya	
73		3	Vasti	
74	Moli	1	Moli	5
75		2	Doki	
76		3	Gasali	
77		4	Itadi	
78		5	Patela	
79	Mota Kaliya	1	Mota Kaliya	1
80	Moti Handi	1	Moti Handi	2
81		2	Nani Handi	
82	Mudaheda	1	Mudaheda	2
84		2	Kaliya Talav	

Sl.No.	Name of Gram Panchayat		Name of Villages Covered	Number of Villages Covered
1	2		3	4
85	Mundha	1	Mundha	1
86	Nana Kaliya	1	Nana Kaliya	1
87	Nansalai	1	Nansalai	2
88		2	Melaniya	
89	Nenki	1	Nenki	6
90		2	Doka Talavdi	
91		3	Jitpur	
92		4	Kanji Kheda	
93		5	Trakda Mahudi	
94		6	Valunda	
95	Nime Varod	1	Nime Varod	1
96	Pavdi (Inami)	1	Pavdi (Inami)	1
97	Pethapur	1	Pethapur	3
98		2	Parthampur	
99		3	Piplod	
100	Pichhoda	1	Pichhoda	1
101	Rajpur	1	Rajpur	4
102		2	Timachi	
103		3	Velpura	
104		4	Sitavatli	
105	Raliati Gujjar	1	Raliati Gujjar	2
106		2	Malvasi	
107	Raliyati Bhura	1	Raliyati Bhura	1
108	Raniyar Inami	1	Raniyar Inami	1
109	Raniyar Kanbi	1	Raniyar Kanbi	1
110	Raypura	1	Raypura	2
111		2	Rampura	
112	Rupakheda	1	Rupakheda	1
113	Sabli	1	Sabli	4
114		2	Kotda	
115		3	Tatariya	
116		4	Kankara Kuva	
117	Sampoi	1	Sampoi	1
118	Sanjeli	1	Sanjeli	6
119		2	Chamariya	
120		3	Govinda Talai	
121		4	Kota	
122		5	Pratappura	
123		6	Tisana Muvada	

ANNEXURE

Sl.No.	Name of Gram Panchayat		Name of Villages Covered	Number of Villages Covered
1	2		3	4
124	Sarmariya	1	Sarmariya	1
125	Shankarpura	1	Shankarpura	1
126	Sharda	1	Sharda	1
127	Simaliya	1	Simaliya	1
128	Suthar Vasa	1	Suthar Vasa	1
129	Tadhagola	1	Tadhagola	2
130		2	Dantiya	
131	Tandi	1	Tandi	1
132	Thala (Limdi)	1	Thala (Limdi)	2
133		2	Pipaliya	
134	Thala (Sanjeli)	1	Thala (Sanjeli)	1
135	Therka	1	Therka	1
136	Trakda Mahudina	1	Trakda Mahudina Muvada	1
137	Vagela	1	Vagela	2
138		2	Paniya	
139	Vankol	1	Vankol	1
140	Vansiya	1	Vansiya	9
141		2	Bhaman	
142		3	Bodiya Bhint	
143		4	Dhalsimal	
144		5	Dhamena	
145		6	Dhavdi Faliya	
146		7	Jaror	
147		8	Kunda	
148		9	Chakisana	
149	Varod	1	Varod	1
150	Zusa	1	Zusa	1

Village covered under each Gram Panchayat in Limkheda Taluka

Sl.No.	Name of Gram Panchayat		Name of Villages Covered	Number of Villages Covered
1	2		3	4
1	Agara	1	Agara	1
2	Agara (Randhikpur)	1	Agara (Randhikpur)	3
3		2	Handi	
4		3	Surpur (Randhikpur)	
5	Bar	1	Bar	
6	Bara	1	Bara	2
7		2	Nava Vadiya	

Sl.No.	Name of Gram Panchayat		Name of Villages Covered	Number of Villages Covered
1	2		3	4
8	Bhilpaniya	1	Bhilpaniya	3
9		2	Moti Vav	
10		3	Pahad	
11	Borgeta	1	Borgota	1
12	Chaidiya	1	Chaidiya	1
13	Chhaparvad	1	Chhaparvad	5
14		2	Dhamanbari	
15		3	Hirapur	
16		4	Panivela	
17		5	Ranipura	
18	Chilakota	1	Chilakota	1
19	Chopat Palli	1	Chopat Palli	1
20	Chunddi	1	Chunddi	1
21	Dabhada	1	Dabhada	1
22	Dantiya	1	Dantiya	1
23	Degawada	1	Degawada	1
24	Dhadhela	1	Dhadhela	1
25	Dhanpur (Du)	1	Dhanpur (Du)	5
26		2	Patdi	
27		3	Atarsumba	
28		4	Umedpura	
29		5	Bhimpura	
30	Dudhiya	1	Dudhiya	1
31	Dudhiyadhara	1	Dudhiyadhara	2
32		2	Kothara	
33	Dungara	1	Dungara	1
34	Goriya	1	Goriya	1
35	Gumni (Du)	1	Gumni (Du)	3
36		2	Dakara	
37		3	Fatepura	
38	Hathiyavan	1	Hathiyavan	1
39	Jada Kheriya	1	Jada Kheriya	3
40		2	Katholiya	
41		3	Kamboi	
42	Jamadra	1	Jamadra	1
43	Jetpur (Du)	1	Jetpur (Du)	1
44	Juna Vadiya	1	Juna Vadiya	2
45		2	Fulpari	

ANNEXURE

Sl.No.	Name of Gram Panchayat		Name of Villages Covered	Number of Villages Covered
1	2		3	4
46	Kaliya Gota	1	Kaliya Gota	1
47	Kesharpura	1	Kesharpura	2
48		2	Kumpur	
49	Khadada (Umariya)	1	Khadada (Umariya)	2
50		2	Chatki	
51	Khirkhai	1	Khirkhai	1
52	Kundha	1	Kundha	1
53	Kunll	1	Kunlli	1
54	Limbodar	1	Limbodar	2
55		2	Nana Hathidhara	
56	Limkheda	1	Limkheda	3
57		2	Vateda	
58		3	Mota Hathidhara	
59	Lukhawada	1	Lukhawada	1
60	Machhelai	1	Machhelai	4
61		2	Dhabudi	
62		3	Vanjhariya	
63		4	Humadpur	
64	Malekpur	1	Malekpur	1
65	Mander	1	Mander	5
66		2	Baroda	
67		3	Katarani Palli	
68		4	Kelkuva	
69		5	Vadapipla	
70	Mangal Mahudi	1	Mangal Mahudi	2
71		2	Usra	
72	Manlli	1	Manlli	1
73	Matana Palla	1	Matana Palla	1
74	Methan	1	Methan	2
75		2	Sakariya	
76	Mota Ambaliya	1	Mota Ambaliya	1
77	Motamal	1	Motamal	3
78		2	Kakri Dungari	
79		3	Zarola (Du)	
80	Moti Bandibar	1	Moti Bandibar	1
81	Munavani	1	Munavani	2
82		2	Singapur	
83	Nana Ambaliya	1	Nana Ambaliya	2
84		2	Bhanpur (Randhikpur)	

Sl.No.	Name of Gram Panchayat		Name of Villages Covered	Number of Villages Covered
1	2		3	4
85	Nana Mal	1	Nana Mal	1
86	Nani Bandibar	1	Nani Bandibar	1
87	Nani Sanjeli	1	Nani Sanjeli	5
88		2	Bhutkhedi	
89		3	Chachakpur	
90		4	Navipuri	
91		5	Parmarna Dungarpur	
92	Nani Vasvani	1	Nani Vasvani	2
93		2	Moti Vasvani	
94	Navagam	1	Navagam	1
95	Ninamana Khakhariya	1	Ninamana Khakhariya	2
96		2	Devdhi	
97	Ninamani Vav	1	Ninamani Vav	1
98	Pada	1	Pada	2
99		2	Piplapani	
100	Padaliya	1	Padaliya	4
101			Fofan	
102		3	Nani Vav	
103		4	Zaliya Pada	
104	Palli	1	Palli	2
105		2	Andhari	
106	Pania	1	Pania	1
107	Panta	1	Panta	1
108	Parmarna Kharkhariya	1	Parmarna Kharkhariya	1
109	Patangadi	1	Patangadi	1
110	Patwan	1	Patwan	2
111		2	Padola	
112	Pipaliya	1	Pipaliya	5
113		2	Jetpur (R)	
114		3	Aroda	
115		4	Toyani	
116		5	Khunta	
117	Pipli	1	Pipli	1
118	Polisimal	1	Polisimal	3
119		2	Tanta Ghati	
120		3	Valundi	
121	Pratappura	1	Pratappura	2
122		2	Parpata	

ANNEXURE

Sl.No.	Name of Gram Panchayat	Name of Villages Covered		Number of Villages Covered
1	2	3		4
123	Rai	1	Rai	1
124	Randhikpur	1	Randhikpur	1
125	Rathodna Dungarpur	1	Rathodna Dungarpur	1
126	Shasta	1	Shasta	2
127		2	Sati Faliya	
128	Singvad	1	Singvad	3
129		2	Dasa	
130		3	Pisoi	
131	Sudiya	1	Sudiya	8
132		2	Anoppura	
133		3	Choki	
134		4	Jamri	
135		5	Kaliyarai	
136		6	Karmadi	
137		7	Sangiya	
138		8	Sarjumi	
139	Tarmi	1	Tarmi	2
140		2	Chhapri	
141	Timba	1	Timba	1
142	Umariya	1	Ambava	1
143	Vadela	1	Vadela	1
144	Vaghnala	1	Vaghnala	4
145		2	Palla	
146		3	Barela	
147		4	Khudra	
148	Vala Gota	1	Vala Gota	1
149	Vislanga	1	Vislanga	2
150		2	Ghuntiya	
151	Zarola (Randhikpur)	1	Zarola (Randhikpur)	1
152	Zerjitgadh	1	Zerjitgadh	1

Village covered under each Gram Panchayat in Dohad Taluka

Sl.No.	Name of Gram Panchayat	Name of Villages Covered		Number of Villages Covered
1	2	3		4
1	Agawada	1	Agawada	1
2	Bandibar	1	Bandibar	1
3	Bhambhori	1	Bhambhori	1

Sl.No.	Name of Gram Panchayat	Name of Villages Covered		Number of Villages Covered
1	2	3		4
4	Bhathiwada	1	Bhathiwada	2
5		2	Chhayan	
6	Bhutodi	1	Bhutodi	2
7		2	Khut Kheda	
8	Bordi Inami	1	Bordi Inami	3
9		2	Kotda Bujarg	
10		3	Karamchandnu Khedun	
11	Bordi Khurd	1	Bordi Khurd	2
12		2	Tarvadiya Bhau	
13	Borkheda	1	Borkheda	1
14	Borwani	1	Borwani	1
15	Brahmkheda	1	Brahmkheda	1
16	Chandawada	1	Chandawada	2
17		2	Bavka	
18	Chandwana	1	Chandwana	1
19	Chosala	1	Chosala	1
20	Dasla	1	Dasla	1
21	Dhamarda	1	Dhamarda	1
22	Doki	1	Doki	2
23		2	Dungra	
24	Dungarpur	1	Dungarpur	1
25	Gadoi	1	Gadoi	1
26	Gamla	1	Gamla	1
27	Itawa	1	Itawa	1
28	Jalat	1	Jalat	1
29	Jekot	1	Jekot	3
30		2	Khodva	
31		3	Rampura	
32	Kali Talai	1	Kali Talai	2
33		2	Khajuri	
34	Kathla	1	Kathla	1
35	Katwara	1	Katwara	1
36	Khangela	1	Khangela	1
37	Khapariya	1	Khapariya	1
38	Kharedi	1	Kharedi	1
39	Kharod	1	Kharod	1
40	Kharoda	1	Kharoda	1
41	Kheng	1	Kheng	1

Sl.No.	Name of Gram Panchayat	Name of Villages Covered		Number of Villages Covered
1	2	3		4
42	Udar	1	Udar	1
43	Kotda Khurd	1	Kotda Khurd	1
44	Lilar	1	Lilar	1
45	Limdabara	1	Limdabara	1
46	Mandavav	1	Mandavav	1
47	Moti Kharaj	1	Moti Kharaj	1
48	Moti Lachheli	1	Moti Lachheli	1
49	Muwalia	1	Muwalia	1
50	Naghrala	1	Naghrala	1
51	Nani Kharaj	1	Nani Kharaj	1
52	Nani Lachheli	1	Nani Lachheli	1
53	Nasirpur	1	Nasirpur	1
54	Navagam	1	Navagam	1
55	Nimnalia	1	Nimnalia	1
56	Punsri	1	Punsri	1
57	Rabdal	1	Rabdal	1
58	Rajpur	1	Rajpur	1
59	Ranapur Khurd	1	Ranapur Khurd	2
60		2	Ranapur Bujarg	
61	Ravali Kheda	1	Ravali Kheda	2
62		2	Junapani	
63	Rentiya	1	Rentiya	1
64	Rozam	1	Rozam	1
65	Sakarda	1	Sakarda	1
66	Simaliya Khurd	1	Simaliya Khurd	1
67	Tanachhiya	1	Tanachhiya	1
68	Tanda	1	Tanda	1
69	Tarvadia Himat	1	Tarvadia Himat	1
70	Tarvadiya Vaja	1	Tarvadiya Vaja	1
71	Timarda	1	Timarda	4
72		2	Himala	
73		3	Rachharda	
74		4	Gundi Kheda	
75	Uchavaniya	1	Uchavaniya	1
76	Ukardi	1	Ukardi	2
77		2	Delsar	
78	Usarvan	1	Usarvan (Part)	2
79		2	Chhapri	

Sl.No.	Name of Gram Panchayat	Name of Villages Covered		Number of Villages Covered
1	2	3		4
80	Vanbhori	1	Vanbhori	1
81	Vankiya	1	Vankiya	1
82	Varvada	1	Varvada	1
83	Vijagadh	1	Vijagadh	1
84	Zari Khurd	1	Zari Khurd	2
85		2	Salapada	

Village covered under each Gram Panchayat in Garbada Taluka

Sl.No.	Name of Gram Panchayat	Name of Villages Covered		Number of Villages Covered
1	2	3		4
1	Abhlod	1	Abhlod	1
2	Ambli	1	Ambli	1
3	Bharsada	1	Bharsada	1
4	Bhe	1	Bhe	1
5	Bhutardi	1	Bhutardi	2
6		2	Patiya Zol	
7	Boriyala	1	Boriyala	1
8	Chandla	1	Chandla	1
9	Chharchhoda	1	Chharchhoda	1
10	Dadur	1	Dadur	1
11	Devdha	1	Devdha	1
12	Gangarda	1	Gangarda	1
13	Gangardi	1	Gangardi	1
14	Garbada	1	Garbada	1
15	Gulbar	1	Gulbar	1
16	Jambua	1	Jambua	1
17	Jesawada	1	Jesawada	1
18	Matwa	1	Matwa	1
19	Minakyar	1	Minakyar	1
20	Nadhelav	1	Nadhelav	1
21	Nalwai	1	Nalwai	1
22	Nandva	1	Nandva	1
23	Nelsur	1	Nelsur	1
24	Nimach	1	Nimach	1
25	Panchwada	1	Panchwada	1
26	Pandadi	1	Pandadi	1
27	Patiya	1	Patiya	1
28	Sahada	1	Sahada	1

Sl.No.	Name of Gram Panchayat	Name of Villages Covered		Number of Villages Covered
1	2	3		4
29	Simaliya Bujarg	1	Simaliya Bujarg	1
30	Tunki Anop	1	Tunki Anop	1
31	Tunki Vaju	1	Tunki Vaju	1
32	Vadva	1	Vadva	1
33	Vajelav	1	Vajelav	1
34	Zari Bujarg	1	Zari Bujarg	1

Village covered under each Gram Panchayat in Devgadbaria Taluka

Sl.No.	Name of Gram Panchayat	Name of Villages Covered		Number of Villages Covered
1	2	3		4
1	Abhlod	1	Abhlod	2
2		2	Bhadbha	
3	Ankali	1	Ankali	1
4	Antela	1	Antela	1
5	Asayadi	1	Asayadi	1
6	Baina	1	Baina	1
7	Bamroli	1	Bamroli	1
8	Bamroli Mavuda	1	Bamroli Mavuda	1
9	Bara	1	Bara	2
10		2	Rathva Muvada	
11	Bhathwada	1	Bhathwada	2
12		2	Gamdi	
13	Bhular	1	Bhular	1
14	Bhut Pagalan	1	Bhut Pagalan	1
15	Bhuval	1	Bhuval	2
16		2	Mendra	
17	Chenpur	1	Chenpur	3
18		2	Koyada	
19		3	Uchvan	
20	Chhasiya (Sadadiya)	1	Chhasiya (Sadadiya)	2
21		2	Amblipani Chhotra	
22	Dabhva (Sagtala)	1	Dabhva (Sagtala)	2
23		2	Sagtala	
24	Dangariya	1	Dangariya	1
25	Degavada	1	Degavada	1
26	Dudhiya	1	Dudhiya	1
27	Fangiya	1	Fangiya	3
28		2	Diviya	
29		3	Zamran	

Sl.No.	Name of Gram Panchayat		Name of Villages Covered	Number of Villages Covered
1	2		3	4
30	Guna	1	Guna	1
31	Hindoliya	1	Hindoliya	1
32	Jambusar	1	Jambusar	1
33	Jhab (Sagtala)	1	Jhab (Sagtala)	1
34	Juna Bariya	1	Juna Bariya	1
35	Juni Bedi	1	Juni Bedi	1
36	Kakalpur	1	Kakalpur	1
37	Kali Dungari	1	Kali Dungari	1
38	Kaliya Kota	1	Kaliya Kota	1
39	Keliya	1	Keliya	1
40	Kelkuva	1	Kelkuva	1
41	Khandaniya	1	Khandaniya	2
42		2	Kalia Kuwa	
43	Kolina Punvala	1	Kolina Punvala	2
44		2	Dukhali	
45	Kuva	1	Kuva	1
46	Lavariya	1	Lavariya	1
47	Madav	1	Madav	2
48		2	Amli Zoz	
49	Megha Muvadi	1	Megha Muvadi	1
50	Moti Khajuri	1	Moti Khajuri	1
51	Moti Magoi	1	Moti Magoi	1
52	Moti Zari	1	Moti Zari	1
53	Nadatod	1	Nadatod	1
54	Nagva	1	Nagvav	1
55	Nani Khajuri	1	Nani Khajuri	1
56	Nani Magoi	1	Nani Magoi	1
57	Nani Zari	1	Nani Zari	1
58	Navi Bedi1	1	Navi Bedi	1
59	Panchela	1	Panchela	1
60	Piplod	1	Piplod	1
61	Rama	1	Rama	2
62		2	Nathudi	
63	Rampura Devi	1	Rampura Devi	1
64	Ranipura (Ratadiya)	1	Ranipura (Ratadiya)	2
65		2	Biliya	
66	Ratadiya	1	Ratadiya	1
67	Rebari	1	Rebari	1

ANNEXURE

Sl.No.	Name of Gram Panchayat		Name of Villages Covered	Number of Villages Covered
1	2		3	4
68	Redhana	1	Redhana	1
69	Ruvabari	1	Ruvabari	1
70	Sagarama	1	Sagarama	1
71	Saliya	1	Saliya	1
72	Satkunda	1	Satkunda	2
73		2	Pani Vagan	
74	Sevaniya	1	Sevaniya	1
75	Simlaghasi	1	Simlaghasi	1
76	Singedi	1	Singedi	1
77	Singor	1	Singor	1
78	Tidki	1	Tidki	1
79	Timarva	1	Timarva	1
80	Toyani	1	Toyani	1
81	Udhavala	1	Udhavala	1
82	Vadbhet	1	Vadbhet	1
83	Vadodar	1	Vadodar	1
84	Vandar	1	Vandar	1
85	Virol	1	Virol	1
86	Zabiya	1	Zabiya	1

Village covered under each Gram Panchayat in Dhanpur Taluka

Sl.No.	Name of Gram Panchayat		Name of Villages Covered	Number of Villages Covered
1	2		3	4
1	Agasvani	1	Agasvani	1
2	Ambakach	1	Ambakach	1
3	Chorbariya	1	Chorbariya	1
4	Bedat	1	Bedat	1
5	Bhanpur (Kakadkhila)	1	Bhanpur (Kakadkhila)	1
6	Bhindol	1	Bhindol	1
7	Bhorva	1	Bhorva	1
8	Bhuvera	1	Bhuvera	2
9		2	Alindra	
10		1	Pipargota	1
11	Bogadva	1	Bogadva	1
12	Budhpur	1	Budhpur	3
13		2	Bor	
14		3	Surpur (Umariya)	
15	Dabhava	1	Dabhava	1
16	Dhanpur (To)	1	Dhanpur (To)	2
17		2	Lukhadiya	
18	Dudhamali	1	Dudhamali	1
19	Dumka	1	Dumka	1
20	Dungarpur (To)	1	Dungarpur (To)	1

Sl.No.	Name of Gram Panchayat		Name of Villages Covered	Number of Villages Covered
1	2		3	4
21	Gadvel	1	Gadvel	2
22		2	Andarpura	
23	Gangardi Faliya	1	Gangardi Faliya	2
24		2	Khadada (Na)	
25	Ghada	1	Ghada	3
26		2	Khokhra	
27		3	Taramkach	
28	Ghodajar	1	Ghodajar	1
29	Gumli (To)	1	Gumli (To)	2
30		2	Udhal Mahuda	
31	Kakad Khila	1	Kakad Khila	1
32	Kalakhunt	1	Kalakhunt	1
33	Kaliyavad	1	Kaliyavad	2
34		2	Dolariya	
35	Kanjeta	1	Kanjeta	1
36	Kantu	1	Kantu	5
37		2	Kanakuwa	
38		3	Sangasar	
39		4	Ulkadar	
40		5	Biliya	
41	Khalta Garabdi	1	Khalta Garabdi	1
42	Khokhbed	1	Khokhbed	2
43		2	Adalwada	
44	Kotambi	1	Kotambi	3
45		2	Punakota	
46		3	Ladva Vad	
47	Kundawada	1	Kundawada	1
48	Lakhana Gojiya	1	Lakhana Gojiya	1
49	Limdi Medhari	1	Limdi Medhari	2
50		2	Chari	
51	Mahunala	1	Mahunala	2
52		2	Kanzar	
53	Mandav	1	Mandav	1
54	Mandor	1	Mandor	2
55		2	Kanseta	
56	Modhva	1	Modhva	1
57	Nakti	1	Nakti	1
58	Nalu	1	Nalu	1

ANNEXURE

Sl.No.	Name of Gram Panchayat		Name of Villages Covered	Number of Villages Covered
1	2		3	4
59	Navanagar	1	Navanagar	2
60		2	Kadval	
61	Panam	1	Panam	1
62	Pav	1	Pav	2
63		2	Ambli Menpur	
64	Pipariya (To)	1	Pipariya (To)	2
65		2	Nan Salai	
66	Pipearo	1	Pipearo	3
67		2	Raiyavan	
68		3	Singawali	
69	Pipodra	1	Pipodra	1
70	Rachhava	1	Rachhava	1
71	Rampur	1	Rampur	2
72		2	Kothariya	
73	Sajoi	1	Sajoi	1
74	Simamoi	1	Simamoi	1
75	Tokarva	1	Tokarva	1
76	Umariya	1	Umariya	1
77	Undar	1	Undar	1
78	Vakasiya	1	Vakasiya	1
79	Vakota	1	Vakota	1
80	Vasiya Dungari	1	Vasiya Dungari	8
81		2	Leliya Amba	
82		3	Gohelvaga	
83		4	Moti Malu	
84		5	Nanimalu	
85		6	Sankarpura	
86		7	Dhanarpatiya	
87		8	Harakhpur	
88	Ved	1	Ved	1
89	Zabu	1	Zabu	2
90		2	Khajuri	

Source: Village Directory 2001 (As on 31st March, 1999)
Note: { Represents Group Gram Panchayat.

Dohad is a newly created district. It came into existence on 27th September 1997 by bifurcating Panch Mahals district. From the undivided Panch Mahals district (1)Devgadbaria (2) Dohad (3) Limkheda and (4) Jhalod talukas were separated and included in newly formed Dohad district. Further it was reconstituted and new talukas namely (1)Fatepur (2) Garbada and (3) Dhanpur were created.

The data of 1991 Census of undivided Panch Mahals district have been discussed in Annexure II and III. The details of 2001 Census data of Dohad district have been discussed in Annexure IV, VI, VII and VIII, while Annexure V provides the recast data of 1991 Census and separate data of 2001 Census.

ANNEXURE – II

FERTILITY AND MORTALITY-1991 CENSUS

Fertility Level:

Population is a dynamic variable and keeps on changing. Increase due to birth and decrease due to death affect the population size of an area. Thus the birth and death are the two most important vital events. Natural increase is the excess of population by births over decrease of population by deaths at a given point of time. The births have direct correlation with the fertility.

The data on fertility levels and trends as revealed by the fertility indices of the 1991 Census like Crude Birth Rate (CBR), Age Specific Fertility Rate (ASFR) and Total Fertility Rate (TFR) are presented and analyzed below. The Definitions and concepts of fertility indices frequently used have already been explained in Analytical Note.

Death Rate:

Death process in demographical terminology is called as mortality. The rate at which death events occur reveal about the standard of living and State of health. Statistical data on causes of death help us in controlling the spread of diseases and suggests new curative methods to medical authorities.

Child Mortality:

Information about questions on children ever born and children surviving canvassed for all ever married women was tabulated by age of the mother. From this, estimate of child mortality have been worked out by using Brass technique.

ESTIMATES OF CHILD MORTALITY INDICATORS BY SEX AT DISTRICT LEVEL, 1991 CENSUS

Sl. No.	District	q(1)			q(2)			q(5)		
		P	M	F	P	M	F	P	M	F
1	2	3	4	5	6	7	8	9	10	11
1	Jamnagar	51	55	50	60	58	67	66	65	68
2	Rajkot	54	56	51	58	59	58	66	67	64
3	Surendranagar	78	82	74	87	83	92	98	87	110
4	Bhavnagar	54	50	58	59	54	69	65	63	70
5	Amreli	64	62	74	81	79	82	97	98	95
6	Junagadh	63	64	67	68	71	67	78	77	79
7	Kachchh	79	81	72	85	85	86	98	99	96
8	Banas Kantha	101	97	109	106	99	113	116	109	124
9	Sabar Kantha	75	78	73	97	93	103	104	102	109
10	Mahesana	89	84	107	107	91	118	122	118	137
11	Gandhinagar	78	82	67	86	89	87	102	105	101
12	Ahmadabad	64	61	65	66	65	69	78	76	79
13	Kheda	97	91	108	107	103	110	117	116	119
14	Panch Mahals	98	95	101	106	107	104	111	109	112
15	Vadodara	51	67	101	77	79	76	82	81	83
16	Bharuch	49	46	53	72	74	71	86	88	84
17	Surat	82	83	80	87	86	89	102	104	101
18	Valsad	55	59	54	61	62	65	83	82	84
19	The Dangs	87	90	84	100	102	97	112	116	109
	STATE	**78**	**74**	**82**	**80**	**76**	**87**	**101**	**97**	**104**

Source: Occasional Paper No 1 of 1997.

It may be noted that the level of child mortality in the district was higher as compared to the State.

ANNEXURE – III

VARIOUS MEASURES OF FERTILITY AND MEAN AGE AT MARRIAGE, 1991 CENSUS

Sl. No.	District	CBR	TFR	TMFR	GFR	GMFR	Child Woman Ratio		Mean age at marriage
							0-4	5-9	
1	2	3	4	5	6	7	8	9	10
1	Jamnagar	31.4	4.0	5.6	129	181	445	619	19.5
2	Rajkot	32.2	4.0	6.0	129	179	432	587	19.6
3	Surendranagar	33.9	4.4	5.6	145	185	510	657	18.9
4	Bhavnagar	35.0	4.6	5.9	151	195	549	674	19.1
5	Amreli	33.0	4.2	5.6	137	183	476	650	19.1
6	Junagadh	30.9	4.0	5.7	124	178	436	590	19.6
7	Kachchh	34.4	4.4	5.9	144	190	513	650	19.0
8	Banas Kantha	38.2	5.3	6.0	168	203	612	695	19.1
9	Sabar Kantha	34.7	4.3	5.2	139	176	466	546	19.0
10	Mahesana	34.3	4.1	4.8	137	168	458	528	18.2
11	Gandhinagar	32.9	3.8	4.6	123	154	431	523	18.4
12	Ahmadabad	30.5	3.6	4.7	120	153	424	537	18.9
13	Kheda	33.7	4.1	5.1	132	162	432	528	18.5
14	Panch Mahals	34.4	4.7	5.6	150	179	604	655	18.8
15	Vadodara	35.3	4.6	5.9	137	172	398	517	19.0
16	Bharuch	30.3	3.6	5.3	122	159	465	519	19.3
17	Surat	30.6	3.5	5.0	121	155	445	528	19.4
18	Valsad	29.0	3.4	5.2	111	150	421	473	19.4
19	The Dangs	39.2	5.0	6.5	166	201	673	668	19.2
	STATE	**33.6**	**4.2**	**5.4**	**136**	**175**	**467**	**571**	**19.0**

Source: Occasional Paper No 1 of 1997.

The Annexure III shows various fertility indicators of all the district and State as per 1991 Census. It can be seen that Dohad (Panch Mahals) district has Crude Birth Rate (CBR) of 34.4 which is lower than the State CBR of 33.6. Total Fertility Rate (TFR), Total Marital Fertility Rate (TMFR), General Fertility Rate (GFR) and General Marital Fertility Rate (GMFR) of Dohad (Panch Mahals) district were 4.7, 5.6, 150 and 179 respectively which all were higher than the State Total Fertility Rate (TFR) of 4.2, TMFR of 5.4, GFR of 136 and GMFR of 175.

In Dohad (Panch Mahals) district, child woman ratio in the age groups of 0-4 and 5-9 was 604 and 655 respectively while in Gujarat State the same were recorded at 467 and 571 respectively. Mean age at marriage means age (in completed years) at which the woman was married. In case a woman was married more than once, the age at which she was married first, was recorded. The mean age at marriage in Dohad (Panch Mahals) district was 18.8 and the mean age at marriage in Gujarat State was 19.0 as per 1991 Census. Thus the mean age at marriage in Dohad (Panch Mahals) district was lower than that of State.

NUMBER OF CHILDREN EVER BORN AND SURVIVING PER EVER MARRIED WOMAN IN AGE GROUP 45-49, 1991 CENSUS

Sl.	District	Ever Born			Surviving		
		Total	Rural	Urban	Total	Rural	Urban
1	2	3	4	5	6	7	8
1	Jamnagar	4.7	5.1	3.9	4.2	4.6	3.7
2	Rajkot	4.4	4.8	3.9	4.1	4.3	3.8
3	Surendranagar	4.9	5.2	4.2	4.4	4.6	3.9
4	Bhavnagar	4.7	5.0	4.1	4.3	4.6	3.9
5	Amreli	5.0	5.1	4.6	4.5	4.6	4.3
6	Junagadh	4.6	4.9	4.1	4.2	4.4	3.8
7	Kachchh	4.7	5.0	3.9	4.2	4.4	3.6
8	Banas Kantha	5.0	5.0	4.3	4.5	4.5	3.9
9	Sabar Kantha	4.4	4.4	4.2	4.0	4.0	3.9
10	Mahesana	4.5	4.6	4.0	3.9	4.0	3.6
11	Gandhinagar	4.0	4.2	3.7	3.6	3.7	3.4
12	Ahmadabad	4.0	4.6	3.8	3.7	4.0	3.6
13	Kheda	3.9	4.0	3.7	3.5	3.5	3.4
14	Panch Mahals	4.4	4.4	4.2	4.0	4.0	3.9
15	Vadodara	3.6	3.9	3.3	3.3	3.4	3.1
16	Bharuch	4.1	4.2	3.7	3.6	3.7	3.4
17	Surat	3.5	3.4	3.7	3.3	3.2	3.4
18	Valsad	3.5	3.6	3.4	3.3	3.4	3.3
19	The Dangs	5.0	5.0	4.3	4.3	4.3	4.0
	STATE	**4.2**	**4.4**	**3.8**	**3.8**	**4.0**	**3.6**

Source: Gujarat State District Profile 1991.

In Dohad (Panch Mahals) district as per 1991 Census there were 4.4 ever born children ever married per woman in the age group 45-49, which was lower than the corresponding State figure of 4.2. As regards surviving children in Dohad (Panch Mahals) district were 4.0 surviving children per ever married woman against 3.8 children per ever married woman recorded at State level.

ANNEXURE – IV

PERCENTAGE DISTRIBUTION OF MIGRANTS BY PLACE OF BIRTH/ PLACE OF LAST RESIDENCE, 2001 CENSUS

Migration

Migration is a factor in changing the size and structure of the population. The migration process affects the areas to which migrants have moved and areas which they have left. Migration is a form of geographical mobility between one geographical unit to another, involving a change of residence from the place of origin/birth to the place of destination or place of new settlement from the last residence. A person is considered as a migrant by place of birth if the place in which he is enumerated during the Census is other than the place of birth. Similarly a person is considered as a migrant by place of last residence if the place in which he is enumerated during the Census is other than his place of immediate last residence.

Internal and International Migration

The migration movements are of four types –

1. Migration within the district of enumeration (intra-district migration)
2. Migration from one district to another but within the State
3. Migration from one State to another State of the country (inter-State migration) and
4. Migration from one country to another country.

The first three together constitute internal migration while the last type of movement is called international migration.

Migration by place of birth:

As Dohad district is created from Panch Mahals district the separate data of Dohad district is not available for 1991 Census however the absolute number and percentage distribution of migrants by place of birth in total population at 2001 Census are shown as below:-

PERCENTAGE DISTRIBUTION OF MIGRANTS BY PLACE OF BIRTH-2001 CENSUS

Migration By Place of Birth	Gujarat			Dohad		
	Persons	Males	Females	Persons	Males	Females
1	2	3	4	5	6	7
Total Migrants	**18,810,592**	**6,472,393**	**12,338,199**	**412,566**	**43,108**	**369,458**
(A) Migrants born in Gujarat	16,207,961	4,984,992	11,222,969	387,890	37,914	349,976
(I) Migrants born else where in district of enumeration	10,706,177 (56.9)	2,867,391 (44.3)	7,838,786 (63.5)	356,583 (86.4)	30,184 (70.0)	326,399 (88.3)
(II) Migrants born in other districts of the State	5,501,784 (29.2)	2,117,601 (12.7)	3,384,183 (27.4)	31,307 (7.6)	7,730 (17.9)	23,577 (6.4)
(B) Migrants born in other States of India	2,520,676 (13.4)	1,443,465 (22.3)	1,077,211 (8.7)	24,361 (5.9)	5,045 (11.7)	19,316 (5.2)
(C) Migrants born in other countries	81,955 (0.4)	43,936 (0.7)	38,019 (0.3)	315 (0.1)	149 (0.3)	166 (0.0)
(D) Unclassified	0 (0.0)	0 (0.0)	0 (0.0)	0 (0.0)	0 (0.0)	0 (0.0)

Source: Gujarat State-D-Series Tables-2001

As per 2001 Census there were 18,810,592 migrants in Gujarat whose place of birth was different than the place of enumeration. Out of such migrants, 56.9 per cent were born elsewhere in the district of enumeration, 29.2 per cent were born in other districts of the State, 13.4 per cent were born in other States of India and 0.4 per cent were born in other countries.

As per 2001 Census in Dohad district, out of total of 412,566 migrants, 86.4 per cent were born elsewhere in the district of enumeration, 7.6 per cent were born in other districts of the State, 5.9 per cent were born in other States of India and only 0.1 per cent migrants were born in other countries. No migrant was reported under the category of "Unclassified" in State as well as in Dohad district as per 2001 Census.

INTER STATE IN-MIGRANTS TO GUJARAT STATE AS PER 2001 CENSUS BY PLACE OF BIRTH

Place of Birth	Gujarat		Dohad	
	Migrants	Percentage to Total Migrants	Migrants	Percentage to Total Migrants
1	2	3	4	5
Total Migrants	**2,520,676**	**100.0**	**24,361**	**100.0**
Madhya Pradesh	159,055	6.3	12,010	49.3
Maharashtra	734,945	29.2	1,074	4.4
Rajasthan	471,109	18.7	7,884	32.4
Uttar Pradesh	520,094	20.6	2,036	8.4
Other States	635,473	25.2	1,357	5.6

Source: Gujarat State-D-Series Tables-2001

The above Statements show migration in Gujarat and in Dohad district from other States as per 2001 Census. It can be seen that as per 2001 Census there were 2,520,676 persons in the State who were born in other States of India. Out of such persons 29.2 per cent were born in Maharashtra, whereas the proportion of inter State migrants born in Uttar Pradesh, Rajasthan and Madhya Pradesh was 20.6, 18.7 and 6.3 per cent respectively. The remaining 25.2 per cent were born in other States of India.

As regards Dohad district it can be seen that there were 24,361 migrants in this category in 2001.The State-wise distribution reveals that as per 2001 Census out of these migrants 49.3 per cent were born in Madhya Pradesh and 32.4 per cent were born in Rajasthan. Only 4.4 per cent of such migrants were born in Maharashtra and 8.4 per cent were born in Uttar Pradesh. The remaining 5.6 per cent were born in other States of India.

Migration by place of last residence:

Distribution of migrants by place of last residence and percentage distribution of in-migrants from other States to Gujarat by place of last residence are presented below.

DISTRIBUTION OF MIGRANTS BY PLACE OF LAST RESIDENCE IN GUJARAT - 2001 CENSUS

Place of Last Residence	Gujarat			Dohad		
	Persons	Males	Females	Persons	Males	Females
1	2	3	4	5	6	7
Total Migrants	**19,221,602 (100.0)**	**6,694,122) (100.0)**	**12,527,480 (100.0)**	**420,227 (100.0)**	**46,808 (100.0)**	**373,419 (100.0)**
Last residence elsewhere in the district of enumeration	12,248,452 (63.7)	3,506,051 (52.4)	8,742,401 (69.8)	377,411 (89.8)	34,727 (74.2)	342,684 (91.8)
Last residence in other districts of the State	4,731,665 (24.6)	1,892,862 (28.3)	2,838,803 (22.7)	22,983 (5.5)	7,369 (15.7)	15,614 (4.2)
Last residence in other States of India	2,182,741 (11.4)	1,262,884 (18.9)	919,857 (7.3)	19,57 (4.7)	4,588 (9.8)	14,985 (4.0)

Place of Last Residence	Gujarat			Dohad		
	Persons	Males	Females	Persons	Males	Females
1	2	3	4	5	6	7
Last residence in other countries	58,744 (0.3)	32,325 (0.5)	26,419 (0.2)	260 (0.1)	124 (0.3)	136 (0.0)
Unclassified	0 (0.0)	0 (0.0)	0 (0.0)	0 (0.0)	0 (0.0)	0 (0.0)

Source: Gujarat State-D-Series Tables-2001

There were 19,221,602 migrants by place of last residence in Gujarat according to 2001 Census. The proportion of male and female migrants whose place of last residence was elsewhere within the district of enumeration was 52.4 per cent and 69.8 per cent respectively in 2001.The reason for higher proportion of female migration is marriage. In Gujarat as per 2001 Census, out of total migrants, 63.7 per cent of migrants were residing elsewhere in the district of enumeration, 24.6 per cent were those whose last residence was in other districts of the State while last residence of 11.4 per cent migrants was in other States of India and only 0.3 per cent were such whose last residence was in other countries. There were no migrants in the category titled "Unclassified ".

In Dohad district, as per 2001 Census, there were 420,227 migrants by place of last residence. Out of total migrants, 89.8 per cent of migrants were residing such whose place of last residence was in the district of enumeration, 5.5 per cent were such whose last residence was in other districts of the State while last residence of 4.7 per cent migrants was in other States of India and only 260 (0.1 per cent) migrants' last residence was in other countries. There were no migrants in the category titled "Unclassified".

Migration by reason:

The following Statement gives distribution of migrants by reasons of migration from other States of India.

MIGRATION FROM OTHER STATES OF INDIA BY PLACE OF LAST RESIDENCE IN GUJARAT 2001

States	Total Migrants	Reasons						
		Employment	Business	Education	Family moved	Marriage	Natural Calamities	Other reasons
1	2	3	4	5	6	7	8	9
Total	**2,182,741**	**660,767 (30.3)**	**204,905 (9.4)**	**12,624 (0.6)**	**370,546 (17.0)**	**134,751 (6.2)**	**577,599 (26.5)**	**221,549 (10.2)**
. Madhya Pradesh	131,745	29,363 (22.3)	11,867 (9.0)	794 (0.0)	27,722 (21.0)	7,221 (5.5)	40,843 (31.0)	13,935 (10.0)
Maharashtra	655,080	139,701 (21.3)	42,719 (6.5)	2,932 (0.4)	142,939 (21.8)	62,145 (9.5)	191,630 (29.3)	73,014 (11.1)
. Rajasthan	391,649	80,234 (20.5)	59,938 (15.3)	1,555 (0.4)	82,251 (21.0)	23,145 (5.9)	103,923 (26.5)	40,603 (10.4)
Uttar Pradesh	447,325	179,313 (40.1)	47,179 (10.5)	1,712 (0.4)	53,419 (11.9)	17,296 (3.9)	106,884 (23.9)	41,522 (9.3)
Other States of India	556,942	232,156 (41.7)	43,202 (7.8)	5,631 (1.0)	64,215 (11.5)	24,944 (4.5)	134,319 (24.1)	52,475 (9.4)

Source: Gujarat State-D-Series Tables-2001

It can be seen form the data given above that the main reason for the migration was "Work/ Employment". As much as 30.3 per cent of migrants moved due to work or employment as per 2001 Census, this was followed by 26.5 per cent of migration which was due to the reason of "Moved with household". In 2001, the proportion of migration due to marriage was 17.0 per cent. The reason for 9.4 per cent of migration was Business, and 6.2 per cent of migration was due to the reason titled "Moved after birth" and only 0.6 per cent of migration was for Education. The remaining 10.2 per cent of migration was due to other reasons.

ANNEXURE – V

BRIEF ACCOUNT OF MAIN RELIGIONS IN THE DISTRICT AS PER 1991 AND 2001 CENSUSES

Religion is the basic cultural characteristics of the population. In secular country like India several religions have thrived and every decennial Census provides an interesting picture of the religious persuasions of the people. The data on religion yielded by the Census are of immense use for the Anthropologists, Sociologists, Demographers, Administrators, Planners and also for laymen.

The six main religions are i) Hindu, ii) Muslim, iii) Christian, iv) Sikh, v) Buddhist, and vi) Jain were recorded. In respect of 'Others', the actual religion returned was recorded. If a person said that he has no religion, it was recorded accordingly and if any person refused to State his religion it was recorded as 'religion not Stated'.

DISTRIBUTION OF RELIGION AND TALUKAWISE POPULATION, 1991 CENSUS

(Recast data)

Sl. No.	State/ District/Taluka	Total Population			Hindu		
		Persons	Males	Females	Persons	Males	Females
1	2	3	4	5	6	7	8
	Gujarat State	**41,309,582**	**21,355,209**	**19,954,373**	**36,964,228**	**19,129,056**	**17,835,172**
		(100.0)	**(100.0)**	**(100.0)**	**(89.5)**	**(89.6)**	**(89.4)**
	Dohad District	**1,274,123**	**644,809**	**629,314**	**1,220,616**	**617,207**	**603,409**
		(100.0)	**(100.0)**	**(100.0)**	**(95.8)**	**(95.7)**	**(95.9)**
1	Fatepura Taluka	140,470	70,857	69,613	138,472	69,814	68,658
		(100.0)	(100.0)	(100.0)	(98.6)	(98.5)	(98.6)
2	Jhalod Taluka	275,817	139,759	136,058	265,757	134,527	131,230
		(100.0)	(100.0)	(100.0)	(96.4)	(96.3)	(96.5)
3	Limkheda Taluka	184,580	92,717	91,863	183,100	91,889	91,211
		(100.0)	(100.0)	(100.0)	(99.2)	(99.1)	(99.3)
4	Dohad Taluka	289,423	146,958	142,465	258,222	130,961	127,261
		(100.0)	(100.0)	(100.0)	(89.2)	(89.1)	(89.3)
5	Garbada Taluka	111,966	56,630	55,336	111,324	56,268	55,056
		(100.0)	(100.0)	(100.0)	(99.4)	(99.4)	(99.5)
6	Devgad Baria Taluka	169,243	85,573	83,670	161,878	81,866	80,012
		(100.0)	(100.0)	(100.0)	(95.6)	(95.7)	(95.6)
7	Dhanpur Taluka	102,624	52,315	50,309	101,863	51,882	49,981
		(100.0)	(100.0)	(100.0)	(99.3)	(99.2)	(99.3)

ANNEXURE

DISTRIBUTION OF RELIGION AND TALUKAWISE POPULATION, 2001 CENSUS

Sl. No.	State/ District/Taluka	Total Population			Hindu		
		Persons	Males	Females	Persons	Males	Females
1	2	3	4	5	6	7	8
	Gujarat State	**50,671,017**	**26,385,577**	**24,285,440**	**45,143,074**	**23,538,770**	**21,604,304**
		(100.0)	**(100.0)**	**(100.0)**	**(89.1)**	**(89.2)**	**(89.0)**
	Dohad District	**1,636,433**	**824,208**	**812,225**	**1,571,017**	**790,601**	**780,416**
		(100.0)	**(100.0)**	**(100.0)**	**(96.0)**	**(95.9)**	**(96.1)**
1	Fatepura Taluka	185,419	93,050	92,369	182,506	91,568	90,938
		(100.0)	(100.0)	(100.0)	(98.4)	(98.4)	(98.5)
2	Jhalod Taluka	360,553	182,067	178,486	346,598	174,975	171,623
		(100.0)	(100.0)	(100.0)	(96.1)	(96.1)	(96.2)
3	Limkheda Taluka	239,357	119,892	119,465	237,439	118,875	118,564
		(100.0)	(100.0)	(100.0)	(99.2)	(99.2)	(99.3)
4	Dohad Taluka	368,484	186,158	182,326	331,984	167,382	164,602
		(100.0)	(100.0)	(100.0)	(90.1)	(89.9)	(90.3)
5	Garbada Taluka	142,448	71,685	70,763	141,635	71,252	70,383
		(100.0)	(100.0)	(100.0)	(99.4)	(99.4)	(99.5)
6	Devgad Baria Taluka	208,198	104,672	103,526	199,390	100,177	99,213
		(100.0)	(100.0)	(100.0)	(95.8)	(95.7)	(95.8)
7	Dhanpur Taluka	131,974	66,684	65,290	131,465	66,372	65,093
		(100.0)	(100.0)	(100.0)	(99.6)	(99.5)	(99.7)

DISTRIBUTION OF RELIGION AND TALUKAWISE POPULATION, 1991 CENSUS

(Recast data)

Sl. No.	State/ District/Taluka	Muslim			Jain		
		Persons	Males	Females	Persons	Males	Females
1	2	9	10	11	12	13	14
	Gujarat State	**3,606,920**	**1,853,002**	**1,753,918**	**491,331**	**244,390**	**246,941**
		(8.7)	**(8.7)**	**(8.8)**	**(1.2)**	**(1.1)**	**(1.2)**
	Dohad District	**44,664**	**23,088**	**21,576**	**3,169**	**1,618**	**1,551**
		(3.5)	**(3.6)**	**(3.4)**	**(0.2)**	**(0.3)**	**(0.2)**
1	Fatepura Taluka	1,768	928	840	34	16	18
		(1.3)	(1.3)	(1.2)	(0.0)	(0.0)	(0.0)
2	Jhalod Taluka	6,436	3,342	3,094	958	487	471
		(2.3)	(2.4)	(2.3)	(0.3)	(0.3)	(0.3)
3	Limkheda Taluka	1,243	710	533	173	88	85
		(0.7)	(0.8)	(0.6)	(0.1)	(0.1)	(0.1)
4	Dohad Taluka	27,129	13,948	13,181	1,555	803	752
		(9.4)	(9.5)	(9.3)	(0.5)	(0.5)	(0.5)
5	Garbada Taluka	415	245	170	69	35	34
		(0.4)	(0.4)	(0.3)	(0.1)	(0.1)	(0.1)
6	Devgad Baria Taluka	6,987	3,520	3,467	305	151	154
		(4.1)	(4.1)	(4.1)	(0.2)	(0.2)	(0.2)
7	Dhanpur Taluka	686	395	291	75	38	37
		(0.7)	(0.8)	(0.6)	(0.1)	(0.1)	(0.1)

DISTRIBUTION OF RELIGION AND TALUKAWISE POPULATION, 2001 CENSUS

Sl. No.	State/ District/Taluka	Muslim			Jain		
		Persons	Males	Females	Persons	Males	Females
1	2	9	10	11	12	13	14
	Gujarat State	**4,592,854**	**2,370,832**	**2,222,022**	**525,305**	**266,768**	**258,537**
		(9.1)	**(9.0)**	**(9.2)**	**(1.0)**	**(1.0)**	**(1.1)**
	Dohad District	**52,632**	**27,166**	**25,466**	**3,062**	**1,598**	**1,464**
		(3.2)	**(3.3)**	**(3.1)**	**(0.2)**	**(0.2)**	**(0.2)**
1	Fatepura Taluka	1,846	974	872	4	2	2
		(1.0)	(1.1)	(0.9)	(0.0)	(0.0)	(0.0)
2	Jhalod Taluka	8,558	4,392	4,166	1,168	602	566
		(2.4)	(2.4)	(2.3)	(0.3)	(0.3)	(0.3)
3	Limkheda Taluka	1,533	810	723	138	81	57
		(0.6)	(0.7)	(0.6)	(0.1)	(0.1)	(0.1)
4	Dohad Taluka	31,055	15,994	15,061	1,656	860	796
		(8.4)	(8.6)	(8.3)	(0.5)	(0.5)	(0.4)
5	Garbada Taluka	586	321	265	8	4	4
		(0.4)	(0.5)	(0.4)	(0.0)	(0.0)	(0.0)
6	Devgad Baria Taluka	8,579	4,377	4,202	88	49	39
		(4.1)	(4.2)	(4.1)	(0.0)	(0.1)	(0.0)
7	Dhanpur Taluka	475	298	177	0	0	0
		(0.4)	(0.5)	(0.3)	(0.0)	(0.0)	(0.0)

DISTRIBUTION OF RELIGION AND TALUKAWISE POPULATION, 1991 CENSUS
(Recast data)

Sl. No.	State/ District/Taluka	Christian			Sikh		
		Persons	Males	Females	Persons	Males	Females
1	2	15	16	17	18	19	20
	Gujarat State	**181,753**	**93,700**	**88,053**	**33,044**	**18,256**	**14,788**
		(0.4)	**(0.4)**	**(0.4)**	**(0.1)**	**(0.1)**	**(0.1)**
	Dohad District	**5,293**	**2,702**	**2,591**	**282**	**140**	**142**
		(0.4)	**(0.4)**	**(0.4)**	**(0.0)**	**(0.0)**	**(0.0)**
1	Fatepura Taluka	196	99	97	0	0	0
		(0.1)	(0.1)	(0.1)	(0.0)	(0.0)	(0.0)
2	Jhalod Taluka	2,666	1,403	1,263	0	0	0
		(1.0)	(1.0)	(0.9)	(0.0)	(0.0)	(0.0)
3	Limkheda Taluka	60	28	32	4	2	2
		(0.0)	(0.0)	(0.0)	(0.0)	(0.0)	(0.0)
4	Dohad Taluka	2,165	1,069	1,096	261	128	133
		(0.7)	(0.7)	(0.8)	(0.1)	(0.1)	(0.1)
5	Garbada Taluka	157	81	76	1	1	0
		(0.1)	(0.1)	(0.1)	(0.0)	(0.0)	(0.0)
6	Devgad Baria Taluka	49	22	27	16	9	7
		(0.0)	(0.0)	(0.0)	(0.0)	(0.0)	(0.0)
7	Dhanpur Taluka	0	0	0	0	0	0
		(0.0)	(0.0)	(0.0)	(0.0)	(0.0)	(0.0)

ANNEXURE

DISTRIBUTION OF RELIGION AND TALUKAWISE POPULATION, 2001 CENSUS

Sl. No.	State/ District/Taluka	Christian			Sikh		
		Persons	Males	Females	Persons	Males	Females
1	2	15	16	17	18	19	20
	Gujarat State	**284,092**	**142,881**	**141,211**	**45,587**	**24,987**	**20,600**
		(0.6)	**(0.5)**	**(0.6)**	**(0.1)**	**(0.1)**	**(0.1)**
	Dohad District	**8,907**	**4,442**	**4,465**	**384**	**185**	**199**
		(0.5)	**(0.5)**	**(0.6)**	**(0.0)**	**(0.0)**	**(0.0)**
1	Fatepura Taluka	1,019	488	531	0	0	0
		(0.6)	(0.5)	(0.6)	(0.0)	(0.0)	(0.0)
2	Jhalod Taluka	4,103	2,039	2,064	40	19	21
		(1.1)	(1.1)	(1.2)	(0.0)	(0.0)	(0.0)
3	Limkheda Taluka	159	82	77	0	0	0
		(0.1)	(0.1)	(0.1)	(0.0)	(0.0)	(0.0)
4	Dohad Taluka	3,312	1,683	1,629	318	153	165
		(0.9)	(0.9)	(0.9)	(0.1)	(0.1)	(0.1)
5	Garbada Taluka	198	97	101	0	0	0
		(0.1)	(0.1)	(0.1)	(0.0)	(0.0)	(0.0)
6	Devgad Baria Taluka	96	45	51	26	13	13
		(0.1)	(0.0)	(0.1)	(0.0)	(0.0)	(0.0)
7	Dhanpur Taluka	20	8	12	0	0	0
		(0.0)	(0.0)	(0.0)	(0.0)	(0.0)	(0.0)

DISTRIBUTION OF RELIGION AND TALUKAWISE POPULATION, 1991 CENSUS

(Recast data)

Sl. No.	State/ District/ Taluka	Buddhist			Other religions			Religion not Stated		
		Persons	Males	Females	Persons	Males	Females	Persons	Males	Females
1	2	21	22	23	24	25	26	27	28	29
	Gujarat State	**11,615**	**6,196**	**5,419**	**14,213**	**7,239**	**6,974**	**6,478**	**3,370**	**3,108**
		(0.0)	**(0.0)**	**(0.0)**	**(0.0)**	**(0.0)**	**(0.0)**	**(0.0)**	**(0.0)**	**(0.0)**
	Dohad District	**20**	**11**	**9**	**79**	**43**	**36**	**0**	**0**	**0**
		(0.0)	**(0.0)**	**(0.0)**	**(0.0)**	**(0.0)**	**(0.0)**	**(0.0)**	**(0.0)**	**(0.0)**
1	Fatepura Taluka	0	0	0	0	0	0	0	0	0
		(0.0)	(0.0)	(0.0)	(0.0)	(0.0)	(0.0)	(0.0)	(0.0)	(0.0)
2	Jhalod Taluka	0	0	0	0	0	0	0	0	0
		(0.0)	(0.0)	(0.0)	(0.0)	(0.0)	(0.0)	(0.0)	(0.0)	(0.0)
3	Limkheda Taluka	0	0	0	0	0	0	0	0	0
		(0.0)	(0.0)	(0.0)	(0.0)	(0.0)	(0.0)	(0.0)	(0.0)	(0.0)
4	Dohad Taluka	20	11	9	71	38	33	0	0	0
		(0.0)	(0.0)	(0.0)	(0.0)	(0.0)	(0.0)	(0.0)	(0.0)	(0.0)
5	Garbada Taluka	0	0	0	0	0	0	0	0	0
		(0.0)	(0.0)	(0.0)	(0.0)	(0.0)	(0.0)	(0.0)	(0.0)	(0.0)
6	Devgad Baria Taluka	0	0	0	8	5	3	0	0	0
		(0.0)	(0.0)	(0.0)	(0.0)	(0.0)	(0.0)	(0.0)	(0.0)	(0.0)
7	Dhanpur Taluka	0	0	0	0	0	0	0	0	0
		(0.0)	(0.0)	(0.0)	(0.0)	(0.0)	(0.0)	(0.0)	(0.0)	(0.0)

Source: Gujarat State-C-Series Tables-1991

DISTRIBUTION OF RELIGION AND TALUKAWISE POPULATION, 2001 CENSUS

(Recast data)

Sl. No.	State/ District/ Taluka	Buddhist			Other religions			Religion not Stated		
		Persons	Males	Females	Persons	Males	Females	Persons	Males	Females
1	2	21	22	23	24	25	26	27	28	29
	Gujarat State	**17,829**	**9,439**	**8,390**	**28,698**	**14,452**	**14,246**	**33,578**	**17,448**	**16,130**
		(0.0)	**(0.0)**	**(0.0)**	**(0.1)**	**(0.1)**	**(0.1)**	**(0.1)**	**(0.1)**	**(0.1)**
	Dohad District	**46**	**23**	**23**	**79**	**40**	**39**	**306**	**153**	**153**
		(0.0)	**(0.0)**	**(0.0)**	**(0.0)**	**(0.0)**	**(0.0)**	**(0.0)**	**(0.0)**	**(0.0)**
1	Fatepura Taluka	4	1	3	0	0	0	40	17	23
		(0.0)	(0.0)	(0.0)	(0.0)	(0.0)	(0.0)	(0.0)	(0.0)	(0.0)
2	Jhalod Taluka	9	6	3	13	5	8	64	29	35
		(0.0)	(0.0)	(0.0)	(0.0)	(0.0)	(0.0)	(0.0)	(0.0)	(0.0)
3	Limkheda Taluka	5	5	0	13	5	8	70	34	36
		(0.0)	(0.0)	(0.0)	(0.0)	(0.0)	(0.0)	(0.0)	(0.0)	(0.0)
4	Dohad Taluka	20	7	13	44	24	20	95	55	40
		(0.0)	(0.0)	(0.0)	(0.0)	(0.0)	(0.0)	(0.0)	(0.0)	(0.0)
5	Garbada Taluka	4	2	2	0	0	0	17	9	8
		(0.0)	(0.0)	(0.0)	(0.0)	(0.0)	(0.0)	(0.0)	(0.0)	(0.0)
6	Devgad Baria Taluka	2	1	1	9	6	3	8	4	4
		(0.0)	(0.0)	(0.0)	(0.0)	(0.0)	(0.0)	(0.0)	(0.0)	(0.0)
7	Dhanpur Taluka	2	1	1	0	0	0	12	5	7
		(0.0)	(0.0)	(0.0)	(0.0)	(0.0)	(0.0)	(0.0)	(0.0)	(0.0)

Source: Gujarat State -C- Series Tables-2001

The Statement above gives the details of distribution of population for Gujarat State and Dohad district by six major religions as per 2001 Census. The 2001 Census data reveals that the proportion of Hindus was 89.1 per cent in the State of Gujarat against 96.0 per cent recorded in Dohad. The comparison of the same with 1991 data shows that the proportion of Hindu was 89.5 per cent at State level while in the district the proportion of Hindu was 95.8 per cent.

The proportion of Muslims has almost remained same as compared to 1991.The proportion of Muslims was 8.7 per cent at State level and 3.5 per cent at district level in 1991 Census whereas in 2001 Census at State level this proportion was 9.1 per cent and in the district it was 3.2 per cent. As per 1991 Census, proportion of Christians was 0.4 per cent in total population of the State which in 2001 Census has increased to 0.6 per cent. At district level the proportion of Christians was 0.4 per cent in 1991, which was 0.5 per cent in 2001. The proportion of Jain, Sikh and Buddhist was not so significant in the district in 1991 as well as in 2001 Census. In Gujarat there were 14,213 persons in 1991 in the category of "Other Religions" while there were 28,698 persons in this category in 2001.In Dohad district there were 79 persons in the category of "Other Religions" in both the Censuses. As per 1991 Census there were 6,478 persons in the State in the category of "Religion not Stated" and in 2001 there were 33,578 persons in this category. In the district no person was reported in the category of "Religion not Stated" in 1991 while 306 persons were reported under this category in 2001.

ANNEXURE-VI

MARITAL STATUS OF POPULATION AS PER 2001 CENSUS

The details of sex-wise marital status for Gujarat State and Dohad District as per 2001 Census is given below:-

MARITAL STATUS BY SEX-2001 CENSUS

Sl. No.	Marital Status	Gujarat			Dohad		
		Persons	Males	Females	Persons	Males	Females
1	2	3	4	5	6	7	8
1	Never married	24,132,905	13,647,899	10,485,006	863,204	452,248	410,956
		(47.6)	(51.7)	(43.2)	(52.8)	(54.9)	(50.6)
2	Married	24,222,087	12,141,819	12,080,268	716,561	353,558	363,003
		(47.8)	(46.0)	(49.7)	(43.8)	(42.9)	(44.7)
3	Widowed	2,111,678	497,265	1,614,413	52,464	15,802	36,662
		(4.2)	(1.9)	(6.7)	(3.2)	(1.9)	(4.5)
4	Divorced/Separated	204,347	98,594	105,753	4,204	2,600	1,604
		(0.4)	(0.4)	(0.4)	(0.3)	(0.3)	(0.2)
5	Unclassified	0	0	0	0	0	0
		(0.0)	(0.0)	(0.0)	(0.0)	(0.0)	(0.0)
	Total	**50,671,017**	**26,385,577**	**24,285,440**	**1,636,433**	**824,208**	**812,225**
		(100.0)	**(100.0)**	**(100.0)**	**(100.0)**	**(100.0)**	**(100.0)**

Source: Gujarat State -C- Series Tables-2001

As per 2001 Census the number of married persons was 24,222,087 (47.8 per cent) in Gujarat and 716,561 (43.8 per cent) in Dohad. The proportion of never married persons was 47.6 per cent in Gujarat State and 52.8 per cent in Dohad. The proportion of widowed was 4.2 per cent in the State and 3.2 per cent in the district, while the proportion of Divorced/Separated was 0.4 in the State and 0.3 per cent in the district. There was no population reported under the category titled "Unclassified" in the State as well as in the district.

DISTRIBUTION OF RURAL URBAN POPULATION BY MARITAL STATUS 2001

Sl. No.	Marital Status	Gujarat			Dohad		
		Total	Rural	Urban	Total	Rural	Urban
1	2	3	4	5	6	7	8
1	Never married	24,132,905	15,144,193	8,988,712	863,204	784,628	78,576
		(47.6)	(47.7)	(47.5)	(52.8)	(53.0)	(50.3)
2	Married	24,222,087	15,058,801	9,163,286	716,561	645,931	70,630
		(47.8)	(47.4)	(48.4)	(43.8)	(43.6)	(45.2)
3	Widowed	2,111,678	1,403,972	707,706	52,464	45,908	6,556
		(4.2)	(4.4)	(3.7)	(3.2)	(3.1)	(4.2)
4	Divorced/Separated	204,347	133,801	70,546	4,204	3,643	561
		(0.4)	(0.4)	(0.4)	(0.3)	(0.3)	(0.4)
5	Unclassified	0	0	0	0	0	0
		(0.0)	(0.0)	(0.0)	(0.0)	(0.0)	(0.0)
	Total	**50,671,017**	**31,740,767**	**18,930,250**	**1,636,433**	**1,480,110**	**156,323**
		(100.0)	**(100.0)**	**(100.0)**	**(100.0)**	**(100.0)**	**(100.0)**

Source: Gujarat State -C- Series Tables-2001

It can be seen that proportion of never married persons was higher at 52.8 per cent in the district as compared to 47.6 per cent recorded in Gujarat State as per 2001 Census. In rural areas the proportion of never married persons was 47.7 per cent in State and 53.0 per cent in the district. In urban areas the proportion of never married persons was at 47.5 per cent in State and 50.3 per cent in the district. As per 2001 Census the proportion of married persons, in rural areas, was 47.4 per cent in Gujarat and 43.6 per cent in Dohad. In 2001 Census, in urban areas the proportion of married persons was 48.4 per cent in Gujarat and 45.2 per cent in Dohad. The proportion of widowed in rural areas, was 4.4 per cent in the State and 3.1 per cent in the district. The same for urban areas was 3.7 per cent in the State and 4.2 per cent in the district. The proportion of divorced/ separated was 0.4 per cent in the State and 0.3 per cent in the district. There was no population reported under the category titled "Unclassified".

ANNEXURE – VII

AGE, SEX AND EDUCATION IN THE DISTRICT AT THE 2001 CENSUS

Literacy has occupied an important position in Indian Census in one form or the other from the very beginning. The definition of literates as adopted is "A person who can both read and write with understanding in any language is to be taken as literate". A person who can merely read but can not write was not treated as literate. It is not necessary that a person who was literate should have received any formal education or should have passed any minimum educational standard. All children below the age 7 are treated as illiterate. While processing the literacy data population of age group 0-6 is excluded.

The following Statement gives the distribution of literates and illiterates by broad age groups and sex in Dohad district as well as the State at 2001 Census:-

LITERACY BY AGE -GROUP AND BY SEX-2001

Age	Particular	Gujarat			Dohad		
Group		Persons	Males	Females	Persons	Males	Females
1	2	3	4	5	6	7	8
7-14	Population	9,091,764	4,814,440	4,277,324	348,218	178,180	170,038
	Literates	7,599,713	4,206,428	3,393,285	219,886	127,332	92,554
	Literacy rate	(83.6)	(87.4)	(79.3)	(63.1)	(71.5)	(54.4)
15-29	Population	14,247,890	7,477,081	6,770,809	419,289	207,868	211,421
	Literates	11,060,357	6,435,890	4,624,467	218,453	143,441	75,012
	Literacy rate	(77.6)	(86.1)	(68.3)	(52.1)	(69.0)	(35.5)
30-44	Population	10,629,518	5,514,675	5,114,843	287,828	145,693	142,135
	Literates	6,709,301	4,203,305	2,505,996	94,019	71,029	22,990
	Literacy rate	(63.1)	(76.2)	(49.0)	(32.7)	(48.8)	(16.2)
45-59	Population	5,623,141	2,924,019	2,699,122	157,345	81,221	76,124
	Literates	3,056,151	2,050,778	1,005,373	39,702	31,573	8,129
	Literacy rate	(54.3)	(70.1)	(37.2)	(25.2)	(38.9)	(10.7)
60+	Population	3,499,063	1,628,474	1,870,589	88,376	40,574	47,802
	Literates	1,381,194	923,513	457,681	15,275	11,440	3,835
	Literacy rate	(39.5)	(56.7)	(24.5)	(17.3)	(28.2)	(8.0)
Age not	Population	47,237	26,740	20,497	1,429	873	556
Stated	Literates	21,034	13,359	7,675	739	525	214
	Literacy rate	(44.5)	(50.0)	(37.4)	(51.7)	(60.1)	(38.5)

Source: Census of India -C- Series Tables-2001

It can be seen from the Statement that the highest proportion of 83.6 per cent literacy rate in Gujarat State is registered in age group of 7-14 years followed by 77.6 per cent in 15-29 years age group in 2001. The same trend can be observed in Dohad district where the highest proportion of 63.1per cent is registered in the age group of 7-14 years followed by 52.1 per cent in the age group of 15-29 years. The lowest proportion of 39.5 per cent in State and 17.3 per cent in Dohad district is found in the age group of 60 + years. As per 2001 Census the female literacy rate was lower than that of males in each and every age group in the State as well as in Dohad District.

LITERACY BY EDUCATION LEVEL-2001 CENSUS

Sl. No	Education level	Gujarat			Dohad		
		Persons	Males	Females	Persons	Males	Females
1	2	3	4	5	6	7	8
1	Literates without any formal education	286,886 (1.0)	168,530 (0.9)	118,356 (1.0)	9,252 (1.6)	5,541 (1.4)	3,711 (1.8)
2	Below Primary	8,084,263 (27.1)	4,576,820 (25.7)	3,507,443 (29.2)	194,817 (33.1)	119,714 (31.1)	75,103 (37.0)
3	Primary	8,076,854 (27.1)	4,557,086 (25.6)	3,519,768 (29.3)	145,165 (24.7)	95,962 (24.9)	49,203 (24.3)
4	Middle	4,423,384 (14.8)	2,833,064 (15.9)	1,590,320 (13.3)	87,404 (14.9)	59,974 (15.6)	27,430 (13.5)
5	Matriculation/ Secondary	4,235,270 (14.2)	2,697,364 (15.1)	1,537,906 (12.8)	78,080 (13.3)	53,265 (13.8)	24,815 (12.2)
6	Higher Secondary	2,409,406 (8.1)	1,492,908 (8.4)	916,498 (7.6)	42,552 (7.2)	29,007 (7.5)	13,545 (6.7)
7	Non-Technical Diploma	17,477 (0.1)	13,673 (0.1)	3,804 (0.0)	171 (0.0)	134 (0.0)	37 (0.0)
8	Technical Diploma or Certificate not equal to degree	407,351 (1.4)	293,339 (1.6)	114,012 (1.0)	9,530 (1.6)	6,588 (1.7)	2,942 (1.5)
9	Graduate and above	1,875,741 (6.3)	1,192,415 (6.7)	683,326 (5.7)	20,770 (3.5)	14,949 (3.9)	5,821 (2.9)
10	Unclassified	11,118 (0.0)	8,074 (0.0)	3,044 (0.0)	333 (0.1)	206 (0.1)	127 (0.1)

Source: Censue of India -C- Series Tables-2001

The above Statement shows number and percentage of literates in nine different education levels.

In the State, as per 2001 Census, there were 286,886 (1.0 per cent) literates who have no formal education while in Dohad district 9,252 (1.6 per cent) literates have no formal education. In the State 27.1 per cent literates have below primary level of education, the same proportion was also recorded for primary level of education. In Dohad as per 2001 Census 33.1 per cent have below primary level of education and 24.7 per cent have primary level of education, As per 2001 Census, 8.1 per cent literates in the State and 7.2 per cent literates in Dohad have attained higher secondary level of education. The proportion of literates having graduate and above level of education was 6.3 per cent and 3.5 per cent for the State and Dohad district respectively. The proportion of literates having technical diploma or certificate not equal to degree is 1.4 per cent in the State and 1.6 per cent in the district. There were 17, 477 persons in the State having non technical diploma the same is recorded at only 171 in the district. In 2001 there were 11,118 literates in Gujarat and 333 literates in Dohad district in the category titled “Unclassified”.

ANNEXURE- VIII
DISTRIBUTION OF DIFFERENT MOTHER TONGUES RETURNED IN 2001 CENSUS

Sl. No.	Mother Tongue	Gujarat		Dohad	
		Numbers of persons who returned the mother tongue as their language	Percentage to total Population	Numbers of persons who returned the mother tongue as their language	Percentageto total Population
1	2	3	4	5	6
1	Gujarati	42,743,186	84.4	1,094,039	66.9
2	Bhili/Bhilodi	768,922	1.5	483,294	29.5
3	Hindi	2,059,380	4.1	25,482	1.6
4	Sindhi	297,234	0.6	2,845	0.2
5	Urdu	550,497	1.1	2,174	0.1
6	Labani	2,802	0.0	2,106	0.1
7	Marathi	759,375	1.5	967	0.1
8	Malvi	675	0.0	573	0
9	Marwari	206,895	0.4	371	0
10	Malayalam	66,755	0.1	196	0
11	Rajasthani	52,428	0.1	148	0
12	Tamil	36,849	0.1	125	0
13	Konkani	190,342	0.4	111	0
14	Mewari	885	0.0	79	0
15	English	5,878	0.0	79	0
16	Banjari	4,463	0.0	69	0
17	Telugu	68,026	0.1	59	0
18	Bhojpuri	41,692	0.1	55	0
19	Bengali	40,767	0.1	49	0
20	Nepali	17,102	0.0	49	0
	Total of Other Mother Tongues	2,756,864	5.4	23,563	1.5
	All Mother Tongues Total	**50,671,017**	**100.0**	**1,636,433**	**100.0**

Source: Census of India -C-16 Population by Mother Tonge, 2001

At the 2001 Census in the district, 66.9 per cent persons have returned Gujarati as their mother tongue followed by 29.5 per cent who returned Bhili/Bhilodi as their mother tongue. In the State, Gujarati is returned by 84.4 per cent and Bhili/ Bhilodi is returned by 1.5 per cent of population. Hindi is reported by 1.6 per cent of population in the district and by 4.1 per cent of population in the State as mother tongue. In the State, Marathi is reported by 1.5 per cent of population while the proportion of other languages reported as mother tongues in the State as well as in the district is not so significant.

PRINTED AT THE GOVERNMENT PRESS, VADODARA.