CENSUS OF INDIA 2001

SERIES - 24 **MADHYA PRADESH**

DISTRICT CENSUS HANDBOOK
PART - A & B

DATIA DISTRICT

VILLAGE & TOWN DIRECTORY

VILLAGE & TOWNWISE PRIMARY CENSUS ABSTRACT

लोकाभिमुख
PEOPLE ORIENTED

Ram Singh
Joint Director
Directorate of Census Operations, Madhya Pradesh and Chhattisgarh



JAIN TEMPLES OF SONAGIRI

The holy Jain temple of Sonagiri is situated on the hills about 9 km. in the north-west of Datia headquarters. 77 Jain temples have been constructed in a row on the hill and their slopes which are very beautiful and attractive. Some of these tmeples are known for their architectural and sculptural importance. All these temples were built after 17th century. Almost all of the temples are of different sizes having footprints of Jain Tirthankars and different kinds of pictures and statues. These temples are being managed by Digamber Jain sect.

Contents

Pages

Foreword ix

Preface xi

Acknowledgements xiii

District Highlights – 2001 Census xv

Important statistics in the district xvii

Ranking of Tahsils in the district xix

Statements 1-9

Statement-1 : Name of the Headquarters of District/Tahsil, their rural-urban status and distance from District Headquarters, 2001 xx

Statement-2 : Name of the Headquarters of District/CD Block their rural-urban Status and distance from District headquarters, 2001 xx

Statement-3 : Population of the district at each census from 1901 to 2001 xxi

Statement-4 : Area, Number of Villages/Towns and Population in District and Tahsils, 2001 xxii

Statement-5 : CD Block wise number of villages and rural Population, 2001 xxiii

Statement-6 : Population of Urban Agglomerations/Towns, 2001 xxiii

Statement-7 : Villages with Population of 5,000 and above at CD Block level as per 2001 Census and amenities available xxiv

Statement-8 : Statutory Towns with Population less than 5,000 as per 2001 census and amenities available xxvi

Statement-9 : Houseless and Institutional Population of Tahsils, Rural and Urban, 2001 xxvi

Analytical Note

(i) History and scope of the District Census Handbook 3

(ii) Brief history of the district 6

(iii) Administrative Set up 7

(iv) Physical features 7

(v) Census Concepts 10

(vi) Non Census Concepts 17

(vii) 2001 Census findings - Population, its distribution 21

Pages

(viii) Brief analysis of PCA data based on inset tables 1 - 36 21-40

(ix) Brief analysis of Village Directory and Town Directory data based on inset tables 37 - 47 40-47

(x) Brief analysis of the data on houses and household amenities, Houselisting Operations, Census of India 2001 based on inset tables 48 - 52 47-51

(xi) Major social and cultural events, natural and administrative developments and significant activities during the decade 51

(xii) Brief description of places of religious, historical or archaeological importance in villages and places of tourist interest in the towns of the district 51-52

(xiii) Major characteristics of the district, contribution of the district in the form of any historical figure associated with the district 52

(xiv) Scope of Village directory and Town directory - column heading wise explanation and coverage of data 53-55

Part – A : Village and Town Directory

Section I – Village Directory

(a) Note explaining the abbreviations used in Village Directory 59-62

(b) List of villages merged in towns and outgrowths at 2001 Census 63

(c) CD Block wise presentation of Village Directory Data

(i) Map of Seondha CD Block showing Tahsil boundary 64

Alphabetical list of villages of Seondha CD Block along with location code 1991 and 2001 65-70

Presentation of Village Directory data of Seondha CD Block 72-111

(ii) CD Block Map of Datia showing Tahsil boundary 112

Alphabetical list of villages of Datia CD Block along with location code 1991 and 2001 113-118

Presentation of Village Directory data of Datia CD Block 120-157

(iii) CD Block Map of Bhander showing Tahsil boundary 158

Alphabetical list of villages of Bhander CD Block along with location code 1991 and 2001 159-162

Presentation of Village Directory data of Bhander CD Block 164-189

(d) Appendices to Village Directory

Appendix-I : Abstract of Educational, Medical and other Amenities in Villages - CD Block level 190-193

Appendix-IA : Villages by number of Primary Schools 194

Apendix-IB : Villages by Primary, Middle and Secondary Schools 194

Appendix-IC : Villages with different sources of drinking water facilities available 195

			Pages
Appendix-II	:	Villages with 5,000 and above population which do not have one or more amenities available	195
Appendix-IIA	:	Census Towns which do not have one or more amenities	196
Appendix-III	:	Land utilisation data in respect of Census Towns/non-municipal towns	196
Appendix-IV	:	CD blockwise list of inhabited villages where no amenity other than drinking water is available	196
Appendix-V	:	Summary showing number of villages not having Scheduled Castes Population	197
Appendix-VI	:	Summary showing number of villages not having Scheduled Tribes population	197
Appendix-VIIA	:	List of villages according to proportion of the Scheduled Castes to the total population by ranges	198-203
Appendix-VIIB	:	List of villages according to the proportion of the Scheduled Tribes to the total population by ranges	204-205
Appendix-VIII	:	Statement showing number of girl schools in the villages	206-207

Section II - Town Directory

(a) Note explaining the abbreviations used in Town Directory			
Town Directory Statements (I to VII)			208-211
(b) Statement-I	:	Status and Growth History	212-213
(c) Statement-II	:	Physical aspects and location of Towns	212-213
(d) Statement-III	:	Municipal Finance	214-215
(e) Statement-IV	:	Civic and other amenities	214-215
(f) Statement-V	:	Medical, Educational, Recreational and Cultural facilities	216-217
(g) Statement-VI	:	Trade, Commerce, Industry and Banking	218-219
(h) Statement-VII	:	Civic and other amenities in slums	218-221
(i) Appendix to Town Directory : Towns showing their outgrowth with Population			222

Part - B : Primary Census Abstract

(a) Brief note on Primary Census Abstract	224-227
(b) District Primary Census Abstract (General)	228-233
(c) Appendix to District Primary Census Abstract i.e. urban blockwise figures of Total, SC and ST population	234-237
Primary Census Abstract for Scheduled Castes	238-243
Primary Census Abstract for Scheduled Tribes	244-249
CD Block wise Village Primary Census Abstract	250-315
Urban Primary Census Abstract	316-327

			Pages
Annexure-I	:	Number of villages under each Gram Panchayat	328-350
Annexure-II	:	Note on Fertility, Mortality and Migration, 1991 Census	351
Annexure-III	:	Various measures of Fertility and mean age at marriage, 1991 Census	352-354
Annexure-IV	:	Percentage distribution of Migrants by place of birth/ place of last residence, 2001 Census	355-357
Annexure-V	:	Brief account of main religion in the district/tahsils as per 2001 Census	358
Annexure-VI	:	Marital status of population as per 2001 Census	359
Annexure-VII	:	Age, Sex and Education in the district, 2001 Census	360
Annexure-VIII	:	Distribution of different mother tongues returned in 2001 Census	361
Annexure-IX	:	Statement of Five Main SC and ST in the District, 1991 census	362
Annexure-X	:	Hamletwise total population of villages, Census 2001	363-386
Annexure-XI	:	Statement of Disability in the District, Census 2001	387

Foreword

The District Census Handbook (DCHB) published by Census Organisation since 1951 census, is one of the important publications in the context of planning and development at grass-root level. The publication, which is brought out for each district, contains several demographic and socio-economic characteristics village-wise and town-wise of the district alongwith the status of availability of civic amenities, infrastructural facilities, etc.

2. The scope of the DCHB was initially confined to a few Census tables and Primary Census Abstract (PCA) of each village and town within the district. Thereafter, at successive censuses, its scope and coverage has been enlarged. The DCHB published at the 1961 census provided a descriptive account of the district, administrative statistics, census tables and a village and town directory including PCA. The 1971 census-DCHB series was in three parts: Part-A related to village and town directory, part-B to village and town PCA and Part-C comprised analytical report, administrative statistics, district census tables and certain analytical tables based on PCA and amenity data in respect of villages. The 1981 census DCHB was in two parts: Part-A contained village and town directory and Part-B the PCA of village and town including the SCs and STs PCA up to tahsil/ town levels. New features alongwith restructuring of the formats of village and town directory were added into it. In Village Directory, all amenities except electricity were brought together and if any amenity was not available in the referent village, the distance in board ranges from the nearest place having such an amenity, was given. Information on new items such as adult literacy centres, primary health sub-centres and community health workers in the village were provided so as to meet the requirements of some of the Revised Minimum Needs Programme. Information on approach to the village was provided for the first time in the village Directory so as to give the details on number of inaccessible villages in each district. In the town Directory, a statement (IV-A) on slums introduced to provide the details on civic and other amenities in the notified slums of Class I and Class II towns.

3. The 1991 census DCHB, by and large, followed the pattern of presentation of 1981 census, except the format of PCA was restructured. Nine-fold industrial classification of main workers was given against the four-fold industrial classification presented in the 1981 census. In addition, sex-wise population in 0-6 age group was included in the PCA for the first time with a view to enable the data users to compile more realistic literacy rate as all children below 7 years of age had been treated as illiterate at the time of 1991 census. One of the important innovations in the 1991 census was the Community Development Block (CD block) level presentation of village directory and PCA data instead of the traditional tahsil/taluk/PS level presentation. It was expected that the presentation of village directory and PCA data at CD block level will help the planners in formulation of micro level development plans, CD block being lowest administrative unit.

4. The present series of 2001 census DCHBs have been made more informative and exhaustive in terms of coverage and content. The village Directory has been enlarged in scope by including a number of other facilities like banking, recreational and cultural facilities, newspapers and magazines and 'most important commodity' manufactured in village. Income and expenditure of gram panchayat, wherever possible, has been provided. Apart from these, more details on distance(s) at which basic amenities are available (if not available in the village), are given. This includes educational facilities (namely primary and middle schools and college), medical facilities (viz. Allopathic Hospital, Maternity & Child Welfare Centre and Primary Health Centre), drinking water, post & telegraph (post office and phone), communication, bank, credit societies and recreational

facilities. In town Directory, the statement on slums has been modified and its coverage enlarged by including details on all slums instead of 'notified slums'. The information is given in case of all statutory towns irrespective of their class, against only Class I and Class II towns in the 1981 and 1991 censuses. The basic amenities available in the villages and towns are analysed in depth with the help of a number of cross-classified inset tables and statements. Two other significant additions in the publication are inclusion of 'motif' highlighting significant characteristic of the district and analytical notes as annexures. The analytical notes on (i) fertility and mortality and (ii) various measures of fertility and mean age at marriage are prepared based on 1991 Census. Whereas, in the notes relating to (i) percentage distribution of migrants by place of birth/place of last residence, (ii) main religions, (iii) marital status of population, (iv) age, sex and education , and (v) distribution of spectrum of mother tongue, nature and extent of changes occurred in the district in its basic socio-demographic features during the decade 1991-2001 are analysed. The eight digital permanent location code (PLCN) to all the villages and towns have been assigned keeping in view the future needs.

5. The village and town level amenity data have been collected, complied and computerised in prescribed record structure under the supervision of Shri Prabhakar Bansod, Director of Census Operations, Bhopal. Thereafter, efforts have been made to ensure comparability of the information with that of 1991 census data and the information brought out by the respective state governments in their annual reports and statistical handbooks for various years after 1991. The task of planning, designing and coordination of this publication was carried out by Shri R.G. Mitra, Deputy Registrar General (C&T) and Dr. I.C. Agrawal, Senior Research Officer of Social Studies Divisions. Dr. R.P. Singh Deputy Registrar General (Map) provided the technical guidance in the preparation of maps. Whereas, Shri Anil Kumar Arora, Deputy Director of Data Processing Division who worked under the overall supervision of Shri Himakar, Addl. Director(EDP) helped in preparation of record structure for computerisation of village and town directory data and the programme for the generation of Village Directory and Town Directory statement including analytical inset tables. The draft DCHB manuscripts received from the Census Directorates have been scrutinised in the Social Studies Division Under the guidance of Shri S.L.Jain, Deputy Director and Shri. R.K. Mehata, Assistant Director. I am thankful to all of them and others who have contributed to make this publication possible.

D.K. Sikri
Registrar General &
Census Commissioner, India

New Delhi
Dated : 17.10.2006

Preface

The District Census Handbook (DCHB) compiled by the Census organization, Government of India is one of the most valuable and usable product of the Census. As its name suggests, it is brought out for each district in the State. This publication started from the 1951 Census, but prior to this, a similar publication was released in the earlier censuses. Those publications contained only village statistics, village names and total population thereof. The 1951 Census could, therefore be said to represent a significant step forward, in the process of making detailed census statistics available down to the village level. An important achievement, for the first time in 1991 Census, was that the village level data was presented Community Development Blockwise.

The scope of District Census Handbook has undergone considerable change since 1951. This is basically due to the growing demand for more information. For the purpose of convenience as well as with a view to make the basic statistics available to the data users, as early as possible, the District Census Handbook of 1991 was brought out in a single volume as against the earlier practice of bringing it out in two parts. The volume was however divided in two parts viz. part A and part B. Part A contained the Village/Town Directory while part B contained the Primary Census Data, based on the 1991 Census count. Continuing the practice of 1991 Census, the 2001 series of the District Census Handbooks is comprised of two parts but the present series is more informative in terms of coverage and contents. Part A contains Village Directory which provides information on infrastructure amenities and land use data at village level i.e. name and location of villages, area, population, number of households, important civic amenities/facilities available in villages like educational, medical, drinking water, post, telegraph, commercial and co-operative banks, agricultural and non-agricultural credit societies, recreational and cultural facilities, communications, approach to the village, nearest town and its distance, power supply, news papers/magazine and most important commodity manufactured in the villages. Similarly, the comprehensive statements and their analysis of Town Directory provide valuable information on growth, physical, economic, civic and development aspects in respect of each town of the district. C.D. block being the lowest administrative unit for developmental planning, it is assumed that the data provided at this level would be extremely useful to the planners for formulating micro level developmental plans.

Part B of the District Census Handbook contains Village and Town Primary Census Abstract. This provides information on area, occupied residential houses, number of households, sex-wise total population. child population in age-group 0-6, Scheduled Castes and Scheduled Tribes, literates, workers, non-workers and divisions of workers into four industrial categories i.e. cultivators, agricultural labourers, workers in household industries and other workers in respect of each village and town of the district. Besides the brief history and other major characteristics of the district, inset tables and appendixes based on village directory, housing tables and PCA and their analysis added in the District Census Handbook provide glimpse of availability of amenities to villages relating to housing, assets available with households and demographic profile of population at tahsil/ C.D block level which are helpful for rural planning. Annexures giving information on religion, Scheduled Castes/Scheduled Tribes, migration, fertility, mother tongue have been included.

It has to be remembered that the villagewise area figures presented in the PCA are based on village information in the form of C-3 as furnished by the revenue authority and the “total” given for the administrative units viz community development blocks, is the total of the area figures of village coming under it while in the case of the administrative unit viz, tehsil, the “total” area shown, is based on the information furnished by the Commissioner, Land Records ,Government of Madhya Pradesh, Gwalior. In some cases the total area shown against the tahsil, may not tally with the total of the area figures of villages coming under it.

The District Census Handbook had been a joint venture of the Government of Madhya Pradesh and the Government of India. The design of 2001 District Census Handbook has been evolved centrally by the Census Commissioner, India and accordingly these books have been prepared by my office. In earlier censuses, the cost of publication of these books were borne by the State Government but now these are being printed centrally by the Census organization. In accomplishing this task we have had the whole hearted cooperation of the staff at various levels of different departments of the State Government. The data supplied by the field level officers have been comparatively checked with 1991 DCHB information and have been cross checked with the data obtained from various departments. An attempt had been made to reconcile the discrepancies by external validation to make it more reliable. I am grateful to all heads of departments of the State Government officers and staff engaged in the conduct of 2001 Census for their cooperation to accomplish this task.

The compilation of such a huge amount of varied data in a single volume requires proper planning and close monitoring. We had the honour of having enlightened guidance and encouragement of Shri J.K.Banthia, IAS, Registrar General and Census Commissioner of India. I owe special thanks to Shri. J.K.Banthia. After the repatriation of Shri J.K.Banthia to Maharashtra Government and later to come foreign assignment. We have been receiving continous guidance and support from Shri D.K. Sikri presently Registrar General and Census Commissioner, India for bringing this report out. I am grateful to him. I am thankful to Dr. R.P. Singh, DRG (Map), Shri. R.G. Mitra DRG (C&T) and Dr.I.C. Agrawal, Sr. Research Officer (S.S.) and Shri.S.L. Jain, Dy. Director of S.S. Division for providing technical guidance.

In the directorate many officers/officials contributed in the Census 2001. First of all I am grateful to the then Director of Census Operation, Madhya Pradesh & Chhattisgarh, Shri Prabhakar Bansod under whose guidance the Census 2001 was carried out successfully.

The data presented in the District Census Handbook required a concerted team work of officers and staff member of this Directorate who were involved with it at various stages of its planning, supervision, field work, computerisation, preparation of manuscript, prepration of CRC with the help of Adobe Pagemaking technique, maps and printing. I express my appreciation for the painstaking dedicated service rendered by all of them and also to the officers and staff of Data Centre, Bhopal for their untiring cooperation in finalizing the 2001 Census Data.

I shall feel greatly rewarded if the book comes to the expectation of the data users.

Ram Singh
Joint Director,
Directorate of Census Operations,
Madhya Pradesh & Chhattisgarh

Bhopal
Dated 30th August, 2004

Acknowledgement

Supervision

1. Shri S.Kispotta	Deputy Director
2. Shri S.V. Ukey	Deputy Director
3. Smt. Asha Rai	Asstt. Director
4. Dr. Mohd. Azeez Mohidden	Asstt. Director

DCHB Section

1. Shri Ajay Sahay	Statistical Investigator Grade-I
2. Shri Jai Shahdad Puri	Statistical Investigator Grade-I
2. Shri M.N.John	Statistical Investigator Grade-III
3. Shri B.P. Sharma	Statistical Investigator Grade-II
4. Smt. Sudha Shrivastava	Sr. Compilor

Village Directory Section

1. Shri R.L. Jain	Statistical Investigator Grade-II
2 Smt. Nazma Ali	Statistical Investigator Grade-II
3. Smt. Tripta Kochar	Statistical Investigator Grade-II
4. Shri S.P. Sharma	Statistical Investigator Grade-II
5. Shri S.D. Sharma	Statistical Investigator Grade-II
2. Smt. Shobha Khare	Statistical Investigator Grade-III
2. Smt. Sandhya Shrivastava	Sr. Compiler
3. Smt. Rekha Pindawala	Sr. Compiler

Town Directory Section

1. Shri N.P.Sharma	Asstt. Director
2. Smt. Meenakshi Koranne	Statistical Investigator Grade-II
3. Smt. Vidya Saxena	Statistical Investigator Grade-III
4. Smt. Usha Tiwari	Statistical Investigator Grade-III
5. Shri P.Pandya	Sr. Compilor
6. Smt. Meena Paroha	Sr. Compilor
7. Smt. Pushpa Paliwal	Sr. Compilor

Map Section

1. Shri T.S.Khadatkar	Research Officer
2. Dr.R.Gupta	Research Officer(from Dec-2006)
3. Shri B.L.Meena	Senior Geographer
4. Shri Suresh Dubey	Sr. Drawing Asstt.
5. Shri Vinod Kumar Singh	Senior Draftsman
6. Shri Rajendra Gumdelwar	Senior Draftsman
7. Shri J.U.Godbole	Draftsman

Computer Section

1. Shri Rajneesh Bhargava	Operator Grade 'B'
2. Smt.Preeta Bhargava	Operator Grade 'B'
3. Shri Milind Deshpandey	Operator Grade 'B'
4. Shri Manoj Nathani	Operator Grade 'B'
5. Smt. Rajni Jose	Compilor
6. Smt. Leena Sharma	Compilor
7. Smt.Ancy Reji	Compilor
8. Shri Hirendra Kumar Sinha	Compilor
9. Shri Ahatram Khan	Asstt. Compilor
10. Shri Sudeep Joshi	Asstt. Compilor

District Highlights - 2001 Census

1. The district occupies 41st place in the state according to population.

2. The district occupies 45st rank in the state in terms of area having 2,691 sq. km which is 0.9 percent of the total area of state.

3. Literacy Rate of Datia district is 71.8 percent and it occupies 6th position within the state. The female literacy rate of the district is 57.2 percent .

4. Density wise the rank of the district is 12th within the state.

5. Ranking of the district according to the sex-ratio is 42nd in the state.

6. Female work participation of the district is 43.2 percent of total female population. Rank of the district according to female work participation is 8th .

7. Population wise largest village is Badonikhurd of Datia tahsil L.C.No.00325600 with 8,670 population and smallest villages are Bilhar, Tor of Datia, Bhander tahsil L.C.No.00342100,00351100 with population of only one person.

8. Population wise largest town is Datia (M) having population 82,755 and smallest is Indergarh (NP) with 14,597 population.

9. Economy of the district is mainly dependent on agriculture and the district is famous for Jain temple of Sonagiri.

Important Statistics, 2001

			STATE		DISTRICT	
NUMBER OF VILLAGES		Total	55,393		602	
		Inhabited	52,117		551	
		Uninhabited	3,276		51	
NUMBER OF TOWNS		Statutory Towns	339		4	
		Census Towns	55		0	
NUMBER OF HOUSEHOLDS		Normal	10,912,025		107,129	
		Institutional	18,796		141	
		Houseless	53,489		766	
POPULATION	TOTAL	Persons	60,348,023		628,240	
		Males	31,443,652		338,232	
		Females	28,904,371		290,008	
	RURAL	Persons	44,380,878		490,691	
		Males	23,031,093		264,670	
		Females	21,349,785		226,021	
	URBAN	Persons	15,967,145		137,549	
		Males	8,412,559		73,562	
		Females	7,554,586		63,987	
PERCENTAGE			26.5		21.9	
URBAN POPULATION			Number	Percentage	Number	Percentage
DECADAL POPULATION GROWTH 1991-2001		Persons	11,781,781	24.3	112,880	21.9
		Males	6,048,979	23.8	59,191	21.2
		Females	5,732,802	24.7	53,689	22.7
AREA (in sq. km.)			308,245		2,691	
DENSITY OF POPULATION (persons per square kilometre)			196		233	
SEX RATIO (Number of females per 1000 males)		Total	919		857	
		Rural	927		854	
		Urban	898		870	
LITERATES		Persons	31,592,563	63.7	373,358	71.8
		Males	19,672,274	76.1	236341	84.3
		Females	11,920,289	50.3	137,017	57.2
SCHEDULED CASTE POPULATION		Persons	9,155,177	15.2	156,732	24.9
		Males	4,804,881	15.3	84,794	25.1
		Females	4,350,296	15.1	71,938	24.8
SCHEDULED TRIBE POPULATION		Persons	12,233,474	20.3	9,977	1.6
		Males	6,195,240	19.7	5,224	1.5
		Females	6,038,234	20.9	4,753	1.6

		STATE		DISTRICT	
WORKERS AND NON-WORKERS		Number	Percentage	Number	Percentage
TOTAL WORKERS	Persons	25,793,519	42.7	316,020	50.3
(MAIN & MARGINAL)	Males	16,194,368	51.5	190,650	56.4
	Females	9,599,151	33.2	125,370	43.2
(I) MAIN WORKERS	Persons	19,102,572	74.1	226,330	71.6
	Males	14,056,279	86.8	165,149	86.6
	Females	5,046,293	52.6	61,181	48.8
(II) MARGINAL	Persons	6,690,947	25.9	89,690	28.4
WORKERS	Males	2,138,089	13.2	25,501	13.4
	Females	4,552,858	47.4	64,189	51.2
(III) NON-WORKERS	Persons	34,554,504	57.3	312,220	49.7
	Males	15,249,284	48.5	147,582	43.6
	Females	19,305,220	66.8	164,638	56.8
CATEGORY OF WORKERS					
(MAIN & MARGINAL)	Persons	11,037,906	42.8	196,302	62.1
	Males	6,882,776	42.5	115,743	60.7
	Females	4,155,130	43.3	80,559	64.3
(II) AGRICULTURAL	Persons	7,400,670	28.7	50,456	16.0
LABOURERS	Males	3,518,368	21.7	23,128	12.1
	Females	3,882,302	40.4	27,328	21.8
(III) WORKERS IN					
HOUSEHOLD	Persons	1,033,313	4.0	6,360	2.0
INDUSTRY)	Males	519,127	3.2	3,302	1.7
	Females	514,186	5.4	3,058	2.4
(IV) OTHER WORKERS	Persons	6,321,630	24.5	62,902	19.9
	Males	5,274,097	32.6	48,477	25.4
	Females	1,047,533	10.9	14,425	11.5

Note : No village is fully covered as outgrowth (OG) and therefore not included under the item, "Number of villages".

Definition of Census Town :

All places which satisfy or are expected to satisfy the following criteria are treated as Census Towns:-

i) A minimum population of 5,000;

ii) At least 75 per cent of the male working population engaged in non-agricultural pursuits, and

iii) A density of population of at least 400 per square kilometre (1,000 per square mile).

Ranking of Tahsils in the District

Serial Number	In Term of	Seondha		Datia		Bhander	
		Value	Rank	Value	Rank	Value	Rank
1	2	3	4	5	6	7	8
1	Total Population	209,192	2	278,637	1	140,411	3
2	Total area (in sq. kms.)	833.77	2	969.78	1	656.06	3
3	Density of population per sq.km.	251	2	287	1	214	3
4	Sex Ratio	841	3	868	1	861	2
5	Proportion Urban	16.3	2	29.7	1	14.7	3
6	Proportion Scheduled Castes	24.4	3	25.2	2	25.4	1
7	Proportion Scheduled Tribes	0.5	3	2.8	1	0.9	2
8	Proportion Literate	70	3	71.7	2	74.8	1
9	Work participation rate (Main + Marginal Workers)	50	2	43.3	3	57.3	1
10	Percentage of villages having Primary School	80.4	3	90.9	1	83.4	2
11	Percentage of villages having Primary Health Sub-Centre	15.6	1	15.5	2	14.6	3
12	Percentage of villages having Well	76	3	93.2	1	87.9	2
13	Percentage of villages having Post Office	21.8	3	22.3	2	22.3	1
14	Percentage of villages having Bus facility	19.1	3	20.9	2	25.5	1
15	Percentage of villages having approach by Pucca Road	22.2	3	47.3	1	27.4	2
16	Percentage of villages having Electricity for domestic purpose	85.8	3	93.2	2	87.9	1
17	Percentage of villages having forest area	16.4	2	25.5	1	2.5	3
18	Percentage of villages having Irrigated Area	92.4	3	99	1	97.5	2

STATEMENT I

NAME OF THE HEAD QUARTERS OF DISTRICT/TAHSIL, THEIR RURAL-URBAN STATUS AND DISTANCE FROM DISTRICT HEADQUARTERS, 2001

Serial number	Name of District / Tahsil	Name of District / Tahsil headquarters	Whether Urban / Rural	Distance from tahsil headquarters to district headquarters by road (in km.)
1	2	3	4	5
	DISTRICT			
	Datia	Datia**	Urban*	-
	TAHSIL			
1	Seondha	Seondha	Urban*	65
2	Datia	Datia**	Urban*	-
3	Bhander	Bhander	Urban*	30

Note1. 1. Double Asterisks in column 3 denotes that the district / tahsil headquarters is a rail head.
2. Asterisk in column 4 denotes that the district / tahsil headquarters is a statutory town.

STATEMENT 2

NAME OF THE HEADQUARTERS OF DISTRICT/CD BLOCK THEIR RURAL - URBAN STATUS AND DISTANCE FROM DISTRICT HEAD QUARTERS, 2001

Serial number	Name of District / CD block	Name of District / CD block headquarters	Whether Urban / Rural	Distance from CD block headquarters to district headquarters by road (in km.)
1	2	3	4	5
	DISTRICT			
	Datia	Datia**	Urban*	-
	C.D BLOCK			
1	Seondha	Seondha	Urban*	65
2	Datia	Datia**	Urban*	-
3	Bhander	Bhander	Urban*	30

Note: 1. Double Asterisks in column 3 denotes that the district / CD block headquarters is a rail head.
2. Asterik in column 4 denotes that the district / CD block headquarters is a statutory town.

STATEMENT 3

POPULATION OF THE DISTRICT AT EACH CENSUS FROM 1901 TO 2001

District	Total/ Rural/ Urban	Census Year	Persons	Males	Females	Decadal population variation	
						Absolute	Percentage
1	2	3	4	5	6	7	8
Datia	Total	1901	199,651	-	-	-	-
		1911	174,677	91,053	83,624	-24,974	-12.51
		1921	170,456	89,410	81,046	-4,221	-2.42
		1931	183,894	97,113	86,781	13,438	7.88
		1941	207,423	109,348	98,075	23,529	12.79
		1951	216,278	113,117	103,161	8,855	4.27
		1961	263,981	138,731	125,250	47,703	22.06
		1971	337,548	179,319	158,229	73,567	27.87
		1981	408,971	220,611	188,360	71,423	21.16
		1991	515,360	279,041	236,319	106,389	26.01
		2001	628,240	338,232	290,008	112,880	21.9
	Rural	1901	164,905	-	-	-	-
		1911	149,077	78,118	70,959	-15,828	-9.6
		1921	147,010	77,340	69,670	-2,067	-1.39
		1931	156,575	82,883	73,692	9,565	6.51
		1941	175,099	92,562	82,537	18,524	11.83
		1951	178,553	93,721	84,832	3,454	1.97
		1961	227,913	119,892	108,021	49,360	27.64
		1971	291,040	154,727	136,313	63,127	27.7
		1981	335,437	181,344	154,093	44,397	15.25
		1991	409,995	222,722	187,273	74,558	22.23
		2001	490,691	264,670	226,021	80,696	19.68
	Urban	1901	34,746	17,667	17,079	-	-
		1911	25,600	12,935	12,665	-9,146	-26.32
		1921	23,446	12,070	11,376	-2,154	-8.41
		1931	27,319	14,230	13,089	3,873	16.52
		1941	32,324	16,786	15,538	5,005	18.32
		1951	37,725	19,396	18,329	5,401	16.71
		1961	36,068	18,839	17,229	-1,657	-4.39
		1971	46,508	24,592	21,916	10,440	28.95
		1981	73,534	39,267	34,267	27,026	58.11
		1991	105,365	56,319	49,046	31,831	43.29
		2001	137,549	73,562	63,987	32,184	30.55

STATEMENT 4

AREA, NUMBER OF VILLAGES/TOWNS AND POPULATION IN DISTRICT AND TAHSIL, 2001

Serial number	District / Tahsil / UA / Town	Total/ Rural/ Urban	Area in square kilometers	Population per square kilometer	Number of villages		Number of statutory towns	Number of census towns	Number of house-holds	Population		
					In-habited	Unin-habited				Persons	Males	Females
1	2	3	4	5	6	7	8	9	10	11	12	13
1	Datia	Total	2691.00	233	551	51	4	-	107,129	628,240	338,232	290,008
		Rural	2664.27	184	551	51	-	-	83,575	490,691	264,670	226,021
		Urban	26.73	5,146	-	-	4	-	23,554	137,549	73,562	63,987
2	Seondha	Total	833.00	251	197	28	2	-	34,455	209,192	113,615	95,577
		Rural	812.79	215	197	28	-	-	28,772	175,070	95,081	79,989
		Urban	20.98	1,626	-	-	2	-	5,683	34,122	18,534	15,588
3	Seondha (NP)	Urban	2.93	6,664	-	-	1	-	3,179	19,525	10,651	8,874
4	Indergarh (NP)	Urban	18.05	809	-	-	1	-	2,504	14,597	7,883	6,714
5	Datia	Total	969.78	287	214	6	1	-	48,696	278,637	149,174	129,463
		Rural	965.71	203	214	6	-	-	34,291	195,882	105,189	90,693
		Urban	4.07	20,333	-	-	1	-	14,405	82,755	43,985	38,770
6	Datia (M)	Urban	4.07	20,333	-	-	1	-	14,405	82,755	43,985	38,770
7	Bhander	Total	656.06	214	140	17	1	-	23,978	140,411	75,443	64,968
		Rural	654.38	183	140	17	-	-	20,512	119,739	64,400	55,339
		Urban	1.68	12,305	-	-	1	-	3,466	20,672	11,043	9,629
8	Bhander (NP)	Urban	1.68	12,305	-	-	1	-	3,466	20,672	11,043	9,629

STATEMENT 5

CD BLOCKWISE NUMBER OF VILLAGES AND RURAL POPULATION, 2001

Serial number	Name of C.D. block	Number of villages		Rural population		
		Total	Inhabited	Persons	Males	Females
1	2	3	4	5	6	7
1	Seondha	225	197	175,070	95,081	79,989
2	Datia	220	214	195,882	105,189	90,693
3	Bhander	157	140	119,739	64,400	55,339
	District (Rural) Total:	602	551	490,691	264,670	226,021

STATEMENT 6

POPULATION OF URBAN AGGLOMERATIONS (INCLUDING CONSTITUENT UNITS)/TOWNS, 2001

Serial number	Name of UA/Town	Urban status	Name of tahsil where town is located	Population		
				Persons	Males	Females
1	2	3	4	5	6	7
1	Bhander	NP	Bhander	20,672	11,043	9,629
2	Datia	M	Datia	82,755	43,985	38,770
3	Indergarh	NP	Seondha	14,597	7,883	6,714
4	Seondha	NP	Seondha	19,525	10,651	8,874
	District (Urban) total:			137,549	73,562	63,987

STATEMENT

VILLAGES WITH POPULATION OF 5,000 AND ABOVE AT CD BLOCK

Serial number	Name of C.D. block	Name of village	Location code number	Population	Whether it is Tahsil headquarters	Whether it is C.D. block headquarters	Amenities available	
							Educational	
							Senior Secondary School	College
1	2	3	4	5	6	7	8	9
1	Seondha	Tharet	00312900	5,391	No	No	1	-
2	Datia	Badonikhurd	00325600	8,670	No	No	1	-
3	Datia	Unao	00341000	7,061	No	No	1	-

7

LEVEL AS PER 2001 CENSUS AND AMENITIES AVAILABLE

Amenities available						Name of C.D. block	Serial number
Medical		Drinking Water	Communication	Banking			
Primary Health Centre	Primary Health Sub-centre	Tap water	Railway station	Commercial Bank	Cooperative Bank		
10	11	12	13	14	15	2	1
1	1	Yes	No	1	1	Seondha	1
1	1	Yes	No	1	-	Datia	2
1	1	Yes	No	2	2	Datia	3

STATEMENT 8

STATUTORY TOWNS WITH POPULATION LESS THAN 5,000 AS PER 2001 CENSUS AND AMENITIES AVAILABLE

Serial number	Name of Town	Location code number	Population	Whether it is Tahsil head-quarters	Whether it is CD block head-quarters	Amenities available							
						Educational		Medical		Improved Drinking Water	Communication	Banking	
						Senior Secondary School	College	Hospital	Primary Health centre	Tap water	Railway station	Commercial Bank	Co-operative Bank
1	2	3	4	5	6	7	8	9	10	11	12	13	14

This District has no such Statutory Town

STATEMENT 9

HOUSELESS AND INSTITUTIONAL POPULATION OF TAHSILS, RURAL AND URBAN, 2001

Serial number	District / Tahsil / Town	Total/ Rural/ Urban	Houseless population				Institutional population			
			Number of households	Persons	Males	Females	Number of households	Persons	Males	Females
1	2	3	4	5	6	7	8	9	10	11
1	Datia	Total	766	3,424	1,841	1,583	141	1,969	1,407	562
		Rural	627	2,832	1,509	1,323	94	1,120	752	368
		Urban	139	592	332	260	47	849	655	194
2	Seondha	Total	141	653	381	272	34	334	190	144
		Rural	107	456	280	176	19	144	77	67
		Urban	34	197	101	96	15	190	113	77
3	Seondha (NP)	Urban	24	116	60	56	11	116	74	42
4	Indergarh (NP)	Urban	10	81	41	40	4	74	39	35
5	Datia	Total	526	2,239	1,189	1,050	86	1,420	1,094	326
		Rural	445	1,971	1,028	943	58	843	602	241
		Urban	81	268	161	107	28	577	492	85
6	Datia (M)	Urban	81	268	161	107	28	577	492	85
7	Bhander	Total	99	532	271	261	21	215	123	92
		Rural	75	405	201	204	17	133	73	60
		Urban	24	127	70	57	4	82	50	32
8	Bhander (NP)	Urban	24	127	70	57	4	82	50	32

ANALYTICAL NOTE

Analytical Note

(i) History and Scope of District Census Handbook:

The District Census Handbook (DCHB), compiled by the Census Organisation, Government of India, on behalf of the State Government is one of the most valuable product of the Census. It is brought out for every district and is a very useful publication which is widely used by planners, administrators, academicians and researchers as it provides, among other things, the primary census data down to the village level.

History :

The history of the District Census Handbook could be traced from the "Village lists" brought out for every district in 1901 and "Village Statistics" for every district in 1911. This was discontinued in 1921 and 1931. In 1941, however, "Village Statistics" were brought out by the then Central Provinces and Berar Government. It was for the first time in 1951 that the practice of brining out a single volume known as District Census Handbook, giving village wise statistics and other Census tables for the districts, at the cost of the State Government, was initiated .

Scope :

The maiden publication of the District Census Handbook of 1951 contained village wise primary census data and census tables for the district. With the increasing utility and demand of statistical data for the planning process, the scope of the District Census Handbook was enhanced to a great extent in 1961 by including non-census data like climate, agriculture, animal husbandry, co-operative bank, industry, education, health, etc., apart from presenting the village wise primary census data and census tables. An introductory note giving information on historical background, physical features, soil, climate, civic administration, agriculture, industry, education, etc. together with detailed analysis on census tables was also a novel feature of the 1961 census. Maps of District and Tahsil were also included.

Publication of DCHB at the 1971 Census :

The desire to make the District Census Handbook more comprehensive in 1961, delayed the publication in some states. Therefore, in 1971, the Registrar General and Census Commissioner of India, decided to bring out DCHB in three parts viz. Part A, B and C, in order to release the maximum data as and when ready. Accordingly Part A was to contain the village wise Land Use data and the amenities and facilities available in the villages, these being part of the non-census statistics. Part B was to comprise the village wise primary census data, while in part C, the various non-census statistics at the district level and a few at tahsil level were to be presented.

However, in Madhya Pradesh, Part A and B were published in one volume, since it was economical to do so and data for both the parts had become available early. For various reasons, collection of non-census statistics took a long time and consequently, finalization of Part C was unduly delayed. Though the manuscript of Part C were allotted to different Regional Presses by the Controller, Printing and stationary, Government of Madhya Pradesh for printing. Ultimately this publication had to be abandoned due to the enormous delay in the process of its finalization and printing.

Strategy at the 1981 Census :

In 1981 census with a view to avoid delay in the publication of DCHB series, part C containing the non-census statistics, as well as the census tables for the district were dropped. The scope of the District Census Handbook was, however, enlarged by the addition of tahsil wise list of villages where no amenities were available and tahsil wise list of the villages according to the proportion of Scheduled Caste/Tribes population by ranges in the form of Appendices III and IV respectively were added since Appendices I and II were already there.

Appendix III has been helpful for planning input in areas/villages where basic infrastructure is lacking,

while Appendix IV has been helpful for planning welfare programmes for Scheduled Castes/Scheduled Tribes at micro level, particularly in relation to development oriented programmes.

In the town directory portion of DCHB Part A and additional Statement IV-A was also introduced in 1981. This statement was meant only for Class I and Class II towns and indicated the civic and other amenities in notified slums.

The inclusion of the Primary Census Abstract relating to the Scheduled Castes and Scheduled Tribes at the tahsil/town level in Part B portion of the DCHB was another important feature of 1981 Census. An appendix containing Development block wise totals of Primary Census Abstract was also presented in the DCHB series 1981 though it was not prescribed in the All India pattern.

The 1991 DCHB Series :

In the context of development planning the CD Block stay as an operational unit, the presentation of village-wise statistics at the CD Block level had been very helpful for the administrators and planners in formulating various development plans. The same had been presented CD Blockwise in 1991 Census.

The scope of the 1991 DCHB, particularly the village directory was enhanced to a great extent by the inclusion of additional information on various subjects such as inset tables on area, population and density in the districts, tahsils and towns, jurisdictional changes 1981-91 etc.

Contents of the DCHB series 2001 :

The present series of District Census Handbook consisting of two parts viz. Part A and Part B is being published in a single Volume.

Part A Village Directory :

Village Directory contains information about the name of the village with location code number, assigned to it by the Census Organisation, geographical area of the village, total population and number of households in the village, amenities like education, medical, drinking water, post and telegraphs, communications, approach to village together with distance in Km, distance from the nearest town, power supply and land use data. In addition there are eight appendix to the village Directory as under :

Appendix I : CD Block wise(rural) abstract of educational, medical and other amenities.

Appendix I-a : CD Block wise abstract of villages by number of Primary schools.

Appendix I-b : CD Block wise abstract of Villages of Primary, middle and secondary schools.

Appendix I-c : CD Block wise abstract of Villages with different sources of drinking water facilities available.

Appendix II : Villages with 5000 and above Population, which do not have one or more amenities

Appendix II-a : Census Towns which do not have one or more amenities

Appendix III : Land Utilization data in respect of Census Towns/Non Municipal Towns.

Appendix IV : CD Block wise list of inhabited villages where no amenity other that drinking water facility is available.

Appendix V : Summary showing number of villages not having Scheduled Castes Population.

Appendix VI : Summary showing number of villages not having Scheduled Tribe Population.

Appendix VII A: List of villages according to the proportion of the Scheduled Castes to the total population by ranges.

Appendix VII B: List of villages according to the proportion of the Scheduled Tribes to the total population by ranges.

Appendix VIII : Statement showing number of girls school in the villages.

Town Directory :

The Town Directory contains the following seven statements and one appendix.

Statement I : Status and Growth History

Statement II : Physical aspects and location of towns

Statement III : Municipal Finance

Statement IV : Civic and other amenities

Statement V : Medical,Educational, Recreational and cultural facilities

Statement VI : Trade, Commerce, Industry and Banking

Statement VII: Civic and other amenities in slums

Appendix to Town Directory – Towns showing their outgrowth with population.

Primary Census Abstract

Part B: -The Primary Census Abstract gives basic information on Area, Total Households, Total population, Scheduled Castes, Scheduled Tribes population, Population in the age group 0-6, Literates, Main Workers and Marginal workers classified by the four broad industrial categories, namely, (i) Cultivators, (ii) Agricultural Labourers, (iii) Household Industry Workers, and (iv) Other Workers and Non-workers. The characteristics of the Total population includes Scheduled Castes, Scheduled Tribes, Institutional and Houseless population and are presented by sex and rural-urban residence. This data is presented at different levels namely, Districts, CD blocks, Village, and UA/Towns. In addition, Ward/Enumeration blockwise population is given in the Appendix to District Primary Census Abstract.

Primary Census Abstracts for Scheduled Castes and Scheduled Tribes:

The primary Census Abstract relating to Scheduled Castes and Scheduled Tribes is also being presented separately at the CD Block-wise /Town wise. It will have the same characteristics as indicated in the Primary census Abstract to the total population.

Publication of DCHB in Regional Language :

In 1981, part A and part B of DCHB were brought out separately for every district which were printed in diglot i.e. a mixed up Hindi and English versions while in 1971, both the parts i.e. part A and part B were brought out in a single volume with simultaneous Hindi and English versions. The 1961 DCHB were however published in a single volume in English version only for district, since there were no separate parts like DCHB of 1971 and 1981 censuses. The 1951 census DCHB series were published with a mix of both Hindi and English but with a difference. That is to say that the districts belonging to the erstwhile state of Madhya Pradesh comprising the Mahakoshal Region and 2 districts of erstwhile Bhopal state has the District Census Handbook in English version only, while with respect to 16 districts of Madhya Bharat region, the DCHB were published in diglot. The DCHB of 8 districts of Vindhya Pradesh region were however published in Hindi version only.

New Features of DCHB 2001 :

The main features of Village Directory of DCHB 2001 are :

(1) For the first time eight digit continuous location code is assigned to all the villages within the state. These are the Permanent Location Code Numbers (PLCN) and starts from the first village of first Tahsil of first district of State and continue till the end of last village of last Tahsil of the last district within a state.

(2) The State codes are given in serpentine order for the first time which were assigned alphabetically in 1991 Census . As a result the State code of Madhya Pradesh which was 13 in 1991 has changed to 23 in 2001.

(3) As compared to earlier series of Village Directory addition of more useful information viz. Number of Commercial, co-operative banks and the nearest distance of availability of amenity, Agriculture and Non-Agriculture credit societies, Recreational and Cultural facilities, availability of Newspaper/ magazines and names of important commodities manufactured are included in Census 2001 for the first time in Village Directory.

(4) Annexures giving information on fertility, religion, migration, mother tongue, Scheduled Caste/Scheduled Tribe have been included in DCHB 2001.

Town Directory :

No major change has been made in Town Directory when compared to Town Directory of 1991. However, some improvement has been made in the data collection on slums of the towns having population

50,000 and more in which separate Enumeration Blocks were carved for slums during houselisting and population enumeration. In 2001 information with respect to slum areas have been collected for all towns.

The information of slums for Class I and II towns that is with population 50,000 or more was compiled in statement IV-A in Census 1991. In Census 2001, this information is compiled for all the towns irrespective of their size in statement VII.

Primary Census Abstract :

(1) Information on individuals has been collected in Household schedules and practice of collecting data on individual slip has been discontinued.

(2) For persons recorded as other workers, the information on distance of place of duty and the means of transport of place of duty are obtained in column 27 and 28 of the household schedule.

(3) The information on Disability was obtained for the first time in Census 2001 in column 15 of the household schedule.

(4) The household schedule is divided in three parts. The information on cultivation/ plantation is recorded in part III of the household schedule for the first time in census 2001.

(ii) Brief History of the District :

The district is named after the district headquarters town of Datia. The term Datia may be a corruption of *Dant*. The legend goes that Danta Vakra, the *danava* (demon) king of *Karush* opposed Lord Krishna and was killed. Thus the place was known as Dant Nagar in those times.

In ancient times Datia was included in the Chedi kingdom and from all sources it can be surmised that the district shared the brilliance of the golden age came under Gupta sway in the middle of the fourth century till the early years of the eighth century A.D. after Nandas, Mauryas, Sungas and Nagas dynasties. Padmavati was the capital of royal house of the Nagas during the first century A.D.

In the year 515 A.D, the Huna chief Mihirakula acquired large part of Gwalior including Datia and remained till 533 A.D. when Mihirakula was defeated and killed by Yasodharman of Mandsaur. Then the district came under the sway of the Pratihara dynasty in the second half of the 8th century till the third quarter of the 10 th century A.D. Nagabhato II was a great conqueror who formed Datia as part of his empire.

The Chandellas, a Rajput clan ruled over the territory around Khujuraho in the earlier part of the 9th century A.D. The king Harshadeva was the important king who ruled over the region from 900 to 925 A.D. and enhanced the army and became the most powerful monarch. Dhanga was the greatest king of Chandella dynasty and was a military genius ruled over the kingdom till 1008 A.D. The next king Vidyadhara achieved the distinction of being the only Indian ruler of those times who effectively checked Mahmood's triumphant march in India and saved his kingdom from wanton destruction by that ruthless invader. From Vidyadhara onwards the Chandella rulers were entangled in protracted clashes with the Chedi and Paramar rulers which kept their kingdom in constant turmoil. The last known rulers of this dynasty were Hammitavarman and Viravarman II after whom nothing is heard of this royal house.

After the downfall of Chandella dynasty, Sultanate period started from Qutbuddin Aibak in 1207 A.D. Datia territory was a part of the reign of Mohammad –Bin Tughluq till 1351 A.D. The Sultanate period lasted in the year 1389-90. After the invasion of Timur in 1398 the Tomar Rajputs rose to power at Gwalior and included part of Datia district till the final victory of Ibrahim Lodi in 1518. Ascended the throne in 1424, Dungar Singh with his extra ordinary abilities attained a new eminence in the political spirit of northern India. After the downfall of Tomars and Khangars, Bundelas became powerful in the land of this region who fought with Mughals. In the year 1736 Indrajit, the grandson of Ram Chandra succeeded the throne without any interest. He died at Datia in 1762 and succeeded by his son Shatrujat who ruled Datia till 1801. After his death Datia came under the British protection although the king was free in the internal administration of the state. The king Parichhat (died in 1839) was succeeded

1. Source : Directorate of Town and Village Planning
2. Source : Gazetteer, Datia district

by adopted son Vijai Bahadur who kept himself aloof from the politics (whom the British Government recognised the adoption).

Practically whole of the former princely state of Datia became a part of the former province of Vindhya Pradesh in 1948. With the merger of Vindhya Pradesh and other areas, the new state of Madhya Pradesh came into being on 1st November 1956 as a consequence of Reorganization of states on linguistic basis and Datia continued to remain as a separate district of the new state. In the year 1998, the Bhander tahsil of district Gwalior and Udgavan revenue circle of the Shivpuri district were merged in the district.

(iii)Administrative Setup

The district is situated in the northern Bundelkhand region of Madhya Pradesh. The district headquarter is Datia. There are three assembly constituencies as well as Janpad Panchayats viz Seondhia, Datia and Bhander, 250 Gram Panchayats for 551 inhabited villages. There are four towns in the district. A part of the district comes under the Bhind parliamentary constituency while the other part is in Gwalior parliamentary constituency.

The district is the basic territorial unit of administration in the state as well as in India. The Collector, as the head of the district administration is the link between the state Government and the people having vast powers and wide responsibilities, the chief authority responsible for the maintenance of land and other revenue records collection of the revenues assisted by deputy collectors, tahsildars, *naib* (deputy) tahsildars, revenue inspectors and *patwaris*; the district magistrate is responsible of maintenance of law and order.He is also the pivot of local administration. The administrative pattern of Datia district resembles the other districts of the state. Being the chief representative of the Government, he also exercises supervisory control and cordinates other departments with regard to their non-technical work, execution of Government schemes and miscellaneous functions, such as Panchayats, Census, Election and Relief measures during natural calamities like floods, famine and epidemics etc.

In brief the organisational set-up of the collectorate may be divided into three main functionaries, viz.(i) land revenue, land-records including consolidation of land and other allied matters (ii) law and order and (iii) development.

The Collector is also associated with a number of other committees including the district advisory committee. Vested with statutory powers under excise act, the Collector has to implement the excise and prohibition policy of the Government. Superintendent of Police is the head of police department at the district headquarters. In order to facilitate smooth judicial and law and order, there are 25 police stations, 1 SC/ST police stations and 15 police out posts in the district.

(iv)Physical Features

Situated in the northern part of the state and lies between the latitude $25^0$05' and $26^0$18' and longitude $78^0$12' and $78^0$50', Datia is the smallest district in terms of population as well as geographical area of 2691 sq.kms. constituting only 0.87% of the total area of 308245 sq. kms of the state. The district is bounded by Bhind and Gwalior districts in the north and Jhansi district of Uttar Pradesh in the south; again Gwalior and Shivpuri in the west and Bhind district in the east. The district can be divided into two broad physiographic divisions viz., the lower extension of Bundelkhand plateau and the Gangetic plain while the other division is an imperfect fringe of the Gangetic alluvial belt. The topography of the district is sloping towards north-east with mounds and hillocks seen intermittently on the plain. The southern part around Datia town lies in the granite area and forms a somewhat barren and rocky tract. The prominent hills lie to the south-east and west of Datia. Among these hills the highest point is the peak of Burdawan (337 meters)in Basai revenue circle. To the north-west of Seondha and on the left bank of the river Sind, a low range of sandstone hills overlook it and extend upto its north-eastern part of the district. The plateau area is either bare or stony on steep slopes or is covered with reddish soil or black cotton soil.

Most of the central and northern parts of the district lie in the Sind -Panjab Doab, which forms the southern margin of the Gangetic valley. The portion of the valley is flat with deposits of alluvial soil but occasional mounds of granite are also seen. The alluvial soil is loamy and fertile. However in some patches where gravel layer comes up on the surface of the soil, vegetation becomes difficult. The disquieting feature

of the alluvial tract is the formation of gullies along the major rivers and tributaries.

Rivers and Drainage

The district comes under the Gangetic drainage system and is drained by the Sind, the Pahuj, the Mahuar and the Betwa rivers. The former two, however, form the drainage system of the main body of the district. The Sind flows along the western boundary for a considerable distance, whereas the Pahuj touches the eastern boundary only for about a kilometre and a half. The river Sind rises near Narpur in Sironj sub division of Vidisha district and touches Datia at a point 25^0 46' N and 78^0 17' E. It flows towards north-east and crosses the boundary beyond Seondha. During the rainy season the stream is of great volume and can be crossed only by boats. The river Pahuj rises at 25^0 19' N and 78^0 18' E near the Jhansi-Shivpuri boundary and flows towards the north-east. It enters the district near Unnao and flows to the north-east where it joins the Sind. Another important river in this region is the river Betwa but it flows along the eastern boundaries of the enclaves in the south of the main body of the district. The rivers are seasonal and have a heavy run off during the rainy season in July and August. During the dry season, however, most of the streams become dry and water is available only in some channels of the main stream.

Climate

The district has a dry climate except during the south-west monsoon when the humidity is generally high but decreases after the withdrawal of the monsoon. It has three distinguishable seasons, the summer season, which starts around the festival of Holi and lasts till June. The rainy season when the monsoon sets in by the third week of June, July and August experience good down pour and the winter starts from October and the temperature gradually falls thereafter. January is the coldest month when the mean daily minimum temperature drops to 8^0 c.

The Flora and Fauna

The natural flora of the district is widespread but in most places, it has been removed for reclaiming the area for cultivation. The forest blocks are of relatively small size which is around 9% of its total geographical area. The main forest belt existing in five groups are located along the right bank of the river Sind, on the bank of the river Pahuj, on the Gwalior rock formations, on the granite rocks around Datia and on the granites in Basai enclave The forests of the district can be classified into two main groups viz., (1) Group 5 Tropical Dry Deciduous Forest and (2) Group 6B Northern Tropical thorn forest according to H.G. Champion's classification. The later type includes the C-2 Ravine thorn forests also. The prominent species are *Kerdhai* and *Khaia*. The other species like the *Ghont*, *Makor* and *babul* also occur in the forests of this district. The forest in this district provides a very small quantity of timber, which is generally of *Kardhai*, *Dhaora*, *Seja* etc. Minor forest produce like fuel wood, charcoal, *tendu* leaves, grasses, *mahua* flowers, honey, wax, gum and fruits are extracted which are mostly consumed in the district itself. Soil erosion has been a constant threat in the district.

The rulers of the erstwhile princely state of Datia were very fond of *shikar* (hunting) and so protected the forest. Very few tiger (*Panthera tigris*) and panthers (*Panthera pardus*) are seen in large forest blocks only. Fox, jackal, chital, *nilgai* are some of the species belonging to the gracious feline animals which are commonly seen within the forest of this district. The other species like barking deer, *Chausingha, Sambhar*, wild pig of the Herbivoral group are also very common. Among the birds, *mor* or peacock (*Pavo cristalus*) *Titar* (*Fvacolinus pondicerianus*) and *Bater* (*Perdicula asiqlica*) are very common.

Minerals and Mining

Only minor minerals such as sand, building stone, road metal and *morrum* are being extracted. In the year 1997-98, *morrum* 500 tonnes, building stone 11055 tonnes and sand 20,000 tonnes were extracted.

Land Use

During 1998, the net area sown in the district was 149518 hectares, gross area sown was 11767 hectares and the net irrigated areas was found to be 61970 hectares. Out of total land of 203481 hectares, 20894 hectares were forest land, available cultivable land was 20276 hectares, non-cultivable land was 5782 hect. and 11767 hect. were cultivable land. Paddy, wheat, jowar, maize and other crops were sown was 58234

1. Source : District Statistical Book

hectares; gram, *tuar*, *urad* etc. were 63564 hectares while oil seeds sown area was 23756 hectares.

Agriculture

In about half of the district, the soil is of poor quality. Among many types, *mar* and *kabar* the black soils (as per local classification) are the best covering 15 % and 43 % of the total land area respectively. The surface in the south of the district consists of rugged quartz ridges covered mostly with scrubs. The poor quality and rocky nature of the soil with makes irrigation important for agriculture. Irrigation in the district is carried through from rained wells, canals and traditional sources like tanks whose water storage depends on the monsoon. The principal crops of the district are wheat, jowar, gram, maize, rice and sugarcane.

Irrigation

During 1997-98 in the district, irrigation was done in 45444 hect. 18920 wells; canals 13834 hect, 842 hect., 133 tube wells and by other sources 305 hect in the total irrigated area of 61970 hects. which is 45.7% of total area of the district.

Animal Husbandry

The indigenous varieties of grass locally known as *gudda*, *machoria* and *gunaria*in in addition to numerous varieties growing over the plains, forests and farm residues; leaves of shrubs comprise the major fodder resources in the district. There were 118077 cows, 86822 buffaloes, 57340 goats and 16570 sheeps. The number of other animals were 79429 and poultry was 18142 in the district. There were 4 veterinary hospitals and 18 dispensaries in Datia district wherein 57808 cattle were treated, 3988 castrated and 57932 were vaccinated.

Fisheries

The rivers, Sind, Pahuj, Betwa and Mahuar and larger tanks like Ramsagar, Karan Sagar, Lala-ka-tal, Makrari, Baroni-Khurd are the perennial water bodies of the district but the amount of water in these rivers and tanks is scanty. Variety of fishes are found. Fishing is done by local Dhimars and other communities with traditional nets and hand made tools made up of bamboo and ropes. The fishes found are *rohu, bawas, mirgal, criyat, kursa, mahaseer, patela, snigora* and *loch. Criyat* (labeo calbasu) is abudant in the tanks. Alligators and crocodiles are some times seen during the floods and usually live may stay in deep portion of the rivers.

Industry

The district has no mineral resources except sand, clay, *morrum* and stone spread all over the district. Under the Factories Registration Act 1948, there were district small-scale industries registered including cooperative and cottage industries manufacturing *dal* and ayurvedic medicines.

Transport

The district is moderate in its road and rail communication. Apart from the state highway no.19, the Gwalior-Jhansi which national highway passes through the district connects important towns of the district. In the year 1997-98, pucca road 65.80 km out of the total length of the roads was 403.80 km; total registered vehicles were 11402 including 5952 two wheelers, 203 trucks, 266 taxis, and 201 buses.

Electricity and Power

There is no production of electricity in the district. After the re-organisation of the states in the year 1956, the task of power generation was taken over by the Madhya Pradesh Electricity Board in the year 1957. There were 47113 consumers of electricity in the year 1997-98. Total consumption of electricity was 192,463 kw. of which 15903 kw was domestic consumption; industrial was 75387; water supply 1898; street light 328 kw. and irrigation 96605 kw. was used. In 1997-98, 402 villages out of 602 villages were electrified.

Gram Panchayat

Panchayat is the basic institution and the foundation of the local administration. Under the Directive Principles of State Policy, the Constitution of India provides for the Panchayatiraj system. Under 73rd amendment of the Constitution, Madhya Pradesh Government passed the Panchayat Adhiniyam in order to provide panchayats for all inhabited villages, Janpad panchayat for the blocks and Zilla panchayat for the

1. Source : Directorate of Town and Village investment
2. Source : District office and District Statistical Book
3. Source : District Statistical Book
4. Source : District Statistical Book

district. The Gram Sabha is a constitutionally approved unit and confer all major persons with voting rights to elect Panch, Sarpanch, and members of the Janpad and Zilla Panchayat. The state Government has given wide range of administrative powers to these panchayatraj institutions.

(v) Census Concepts

Building

A 'Building' is generally a single structure on the ground. Sometimes it is made up of more than one component units which are used or likely to be used as dwellings(residences) or establishments such as shops, business houses, offices, factories, workshops, worksheds, Schools, places of entertainment, places of worship, godowns, stores etc. It is also possible that building which have component units may be used for a combination of purposes such as shop-cum-residence,workshop-cum-residence,office-cum-residence,etc.

Usually a structure will have four walls and a roof. But in some areas the very nature of construction of houses is such that there may not be any wall. Such is the case of conical structures where entrance is also provided but they may not have any walls. Therefore, such of the conical structures are also treated as separate buildings.

Permanent houses

Houses, the walls and roof of which are made of permanent materials. The material of walls can be any one from the following, namely, galvanized iron sheets or other metal sheets, asbestos sheets, burnt bricks, stones or concrete. Roof may be made of from any one of the following materials, namely, tiles, slate, galvanized iron sheets, metal sheets, asbestos sheets, bricks, stones or concrete.

Semi-permanent houses

Houses in which either the wall or the roof is made of permanent material and the other is made of temporary material.

Temporary houses

Houses in which both walls and roof are made of materials, which have to be replaced frequently. Walls may be made from any one of the following temporary materials, namely, grass, thatch, bamboo, plastic, polythene, mud, unburnt bricks or wood. Roof may be made from any one of the following temporary materials, namely, grass, thatch, bamboo, wood, mud, plastic or polythene.

Dwelling Room

A room is treated as a dwelling room if it has walls with a doorway and a roof and should be wide and long enough for a person to sleep in, i.e. it should have a length of not less than 2 meters and a breadth of at least 1.5 meters and a height of 2 meters. A dwelling room would include living room, bedroom, dining room, drawing room, study room, servant's room and other habitable rooms. Kitchen, bathroom, latrine, store room, passageway and verandah which are not normally usable for living are not considered as dwelling rooms. A room, used for multipurpose such as sleeping, sitting, dining, storing, cooking, etc., is regarded as a dwelling room. In a situation where a census houses is used as a shop or office., etc., and the household also stays in it then the room is not considered as a dwelling room. But if a garage or servant quarter is used by a servant and if she/ he also lives in it as a separate household then this has been considered as a dwelling room available to the servant's household. Tent or conical shaped hut if used for living by any household is also considered as dwelling room.

A dwelling room, which is shared by more than one household, has not been counted for any of them. If two households have a dwelling room each but in addition also share a common dwelling room, then the common room has not been counted for either of the households.

Census House

A 'census house' is a building or part of a building used or recognised as a separate unit because of having a separate main entrance from the road or common courtyard or staircase, etc. It may be occupied or vacant. It may be used for residential or non- residential purpose or both.

In certain peculiar situations, the manner in which buildings and census houses were identified for numbering in the field by the enumerators is described hereunder:

Sometimes a series of different buildings are found along a street which are joined with one another

by common walls on either side looking like a continuous structure. These different units are practically independent of one another and are likely to have been built at different times and owned by different persons. In such cases, though the whole structure with all the adjoining units apparently appears to be one building, each portion was treated as a separate building and its constituent units as separate census houses.

On the other hand, one may come across cases, particularly in large cities of multi-storeyed ownership flats. In these cases while the structure looks like one building, different persons own the flats. In case of such multi-storeyed structures, having a number of flats owned by different persons, the entire structure was treated as one building and each flat as a separate census house.

If within a large enclosed area, there are separate buildings owned by different persons then each such building is treated as a separate building. There can be a situation where within an enclosed compound there are separate buildings owned by an undertaking or company or even government that are actually in occupation of different persons. For example, Indian Oil Corporation colony where the buildings are owned by the Corporation but these are in occupation of their employees. Each such building was treated as a separate building. But if in any one of these buildings there were flats in occupation of different households, each such flat was reckoned as a separate census house.

Sometimes if becomes difficult to apply the definition of census house strictly in certain cases. For example, in an urban area, if a flat has five rooms, each room having direct entrance from the common staircase or courtyard. By definition, this has to be treated as five census houses. If all these five rooms are occupied by a single household it was not realistic to treat them as five census houses. In such a case,'singleness' of use of these rooms along with the main house should be considered and the entire flat was treated as one census house. On the other hand, if two independent households occupy these five rooms, the first household living in 3 rooms and the second household occupying 2 rooms, then considering the use, the first three rooms together were treated as one census house and the remaining rooms as another census house. But if each room was occupied by an independent household, then each such room was treated as a separate census house.

In case of hostels, hotels, etc., even if the door of each room in which an inmate lives opens to a common verandah, staircase, courtyard or a common room, as it happens almost invariably, the entire hostel/ Hotel building was treated as one census house. but if such hostels/ hotels have out- houses or other structures used for different purposes or the same purpose, then each such structure attached to the main hostel / hotel was treated as a separate census house.

In some parts of the country, in rural areas, the pattern of habitation is such that a group of huts, located in a compound, whether enclosed or unenclosed, is occupied by one household. While the main residence may be located in one hut, other huts may be used for sleeping, as a kitchen, bath room, baithak, etc. Though each of the huts was a separates structure, they form a single housing unit and therefore, have to be treated collectively as one building and one census house. If some of the huts are used by one household and the others by a second household as residence, then the two groups of huts were treated as separate census houses. However, if there were also other huts in the compound used for other purposes and not as part of the household's residence such as, cattle shed, workshed, etc., these were treated as separate census houses.

On the other hand, in urban areas, where more than one structure within an enclosed or open compound (premises) belonging to the same person, e.g., the main house, the servant's quarter, the garage, etc., only one building number was given for this group and each of the constituent a separate census house number.

Only cases where a structure with roof and pillars has come up was treated as a building.

Village :

The basic unit for rural areas is the revenue village which has definite surveyed boundaries. The revenue village may comprise of one or more hamlets but the entire village is treated as one unit for presentation of data. In unsurveyed areas, like villages within forest

areas, each habitation area with locally recognized boundaries is treated as one village.

Rural-Urban area

The data in tables on Houses, Household Amenities and Assets are presented separately for rural and urban areas. The unit of classification in this regard is 'town' for urban areas and 'village' for rural areas. In the Census of India 2001, the definition of urban area adopted is as follows:

a) All places with a municipality, corporation, cantonment board or notified town area committee, etc.

b) A place satisfying the following three criteria simultaneously:

   i) A minimum population of 5,000;

   ii) at least 75 per cent of male working population engaged in non-agricultural pursuits; and

   iii) a density of population of at least 400 per sq. km.(1,000 per sq.mile)

For identification of places which would qualify to be classified as 'urban' all villages, which, as per the 1991 Census had a population of 4,000 and above, a population density of 400 persons per sq. km. and having at least 75 per cent of male working population engaged in non-agricultural activity were considered. To work out the proportion of male working population referred to above against b) (ii), the data relating to main workers were taken into account.

Apart from these, the outgrowths(OGs) of cities and towns have also been treated as urban under 'Urban Agglomerations'. Examples of out-growths are railway colonies, university campuses, port areas, military camps, etc., that may have come up near a statutory town or city but within the revenue limits of a village or villages contiguous to the town or city. Each such individual area by itself may not satisfy the demographic criteria laid down at (b) above to qualify it to be treated as an independent urban unit but may deserve to be clubbed with the towns as a continuous urban spread. Thus, the town level data, wherever presented, also includes the data for outgrowths of such towns.

City :

Towns with population of 1,00,000 and above are called cities.

Urban Agglomeration :

An Urban Agglomeration is a continuous urban spread constituting a town and its adjoining urban outgrowths (OGs) or two or more physically contiguous towns together and any adjoining urban outgrowths of such towns. In some cases railway colonies, university campuses, port areas, etc., may come up near a city or statutory town outside its statutory limits but within the revenue limits of a village or villages contiguous to the town or city. Each such individual area by itself may not satisfy the minimum population limit to qualify it to be treated as an independent urban unit but may deserve to be clubbed with the town as a continuous urban spread. For the purpose of delineation of Urban Agglomerations during Census of India 2001, following criteria are taken as pre-requisites:

(a) The core town or at least one of the constituent towns of an urban agglo-meration should necessarily be a statutory town ; and

(b) The total population of all the constituents (i.e., towns and outgrowths) of an Urban Agglomeration should not be less than 20,000 (as per the 1991 Census). With these two basic criteria having been met, the following are the possible different situations in which Urban Agglomerations would be constituted:

   i) a city or town with one or more contiguous outgrowths;

   ii) two or more adjoining towns with their outgrowths; and

   iii) a city and one or more adjoining towns with their outgrowths all of which form a continuous spread.

Household

A 'household' is usually a group of persons who normally live together and take their meals from a common kitchen unless the exigencies of work prevent any of them from doing so. Persons in a household may be related or unrelated or a mix of both. However, if a group of unrelated persons live in a

census house but do not take their meals from the common kitchen, then they are not constituent of a common household. Each such person was to be treated as a separate household. The important link in finding out whether it was a household or not was a common kitchen. There may be one member households, two member households or multi-member households.

Institutional Household

A group of unrelated persons who live in an institution and take their meals from a common kitchen is called an Institutional Household. Examples of Institutional Households are boarding houses, messes, hostels, hotels, rescue homes, jails, ashrams, orphanages, etc. To make the definition more clearly perceptible to the enumerators at the Census 2001, it was specifically mentioned that this category or households would cover only those households where a group of unrelated persons live in an institution and share a common kitchen.

Houseless household :

Households who do not live in buildings or census houses but live in the open on roadside, pavements, in hume pipes, under fly-overs and staircases, or in the open in places of worship, mandaps, railway platforms, etc., are treated as Houseless Households.

Scheduled Caste and Scheduled Tribe :

Article 341 of the Constitution provides that the President may, with respect to any State or Union territory, specify the castes, races or tribes or parts of or groups within castes, races or tribes which shall for the purposes of the Constitution be deemed to be Scheduled Castes in relation to that State or Union territory. Article 342 similarly provides for specification of tribes or tribal communities or parts of or groups within tribes or tribal communities which are to be deemed for the purposes of the Constitution to be Scheduled Tribes in relation to the various States and Union territories. In pursuance of these provisions, the list of Scheduled Castes and/or Scheduled Tribes are notified for each State and Union territory and are valid only within the jurisdiction of that State or Union territory and not outside. It is important to mention here that under the Constitution (Scheduled Castes) Order, 1950, no person who professed a religion different from Hinduism was deemed to be a member of a Scheduled Caste in addition to every member of the Ramdasi, Kabirpanthi, Majhabi or Sikligar caste resident in Punjab or Patiala and East Punjab States Union were in relation to that State whether they professed the Hindu or the Sikh religion. Subsequently, in September 1956, by an amendment, the Presidential Order of 1950 and in all subsequent Presidential Orders relating to Scheduled Castes, the Hindu and the Sikh religions were placed on the same footing with regard to the specification of Scheduled Castes. Later on, as per the amendment made in the Constitution (Scheduled Castes) Order 1990, the Hindu, the Sikh and the Buddhist were placed on the same footing with regard to the recognition of the Scheduled Castes. The lists containing the names of the Scheduled Castes and the Scheduled Tribes applicable for the Census of India 2001 in the State/ Union territory are given subsquently :

List of Scheduled Castes and Scheduled Tribes

Scheduled Castes :

1. Audhelia
2. Bagri, Bagdi
3. Bahna, Bahana
4. Balahi, Balai
5. Banchada
6. Barahar, Basod
7. Bargunda
8. Basor, Burud, Bansor, Bansodi, Bansphor, Basar
9. Bedia
10. Beldar, Sunkar
11. Bhangi, Mehtar, Balmik, Lalbegi, Dharkar
12. Bhanumati
13. Chadar
14. Chamar, Chamari, Bairwa, Bhambi, Jatav, Mochi, Regar, Nona, Rohidas, Ramnami, Satnami, Surjyabansi, Surjyaramnami, Ahirwar, Chamar Mangan, Raidas
15. Chidar
16. Chikwa, Chikvi
17. Chitar
18. Dahait, Dahayat, Dahat

19. Dewar
20. Dhanuk
21. Dhed, Dher
22. Dhobi (in Bhopal, Raisen and Sehore districts)
23. Dohor
24. Dom, Dumar, Dome, Domar, Doris
25. Ganda, Gandi
26. Ghasi, Ghasia
27. Holiya
28. Kanjar
29. Katia, Patharia
30. Khatik
31. Koli, Kori
32. Kotwal (in Bhind, Dhar, Dewas, Guna, Gwalior, Bhander tahsil of Datia district, Indore, Jhabua, Khargone, Barwani, Neemuch, Mandsaur, Morena, Sheopur, Rajgarh, Ratlam, Shajapur, Shivpuri, Ujjain and Vidisha districts)
33. Khangar, Kanera, Mirdha
34. Kuchbandhia
35. Kumhar (in Chhatarpur, Datia(except Bhander tahsil), Panna, Rewa, Satna, Shahdol, Umaria, Sidhi and Tikamgarh districts)
36. Mahar, Mehra, Mehar
37. Mang, Mang Garodi, Mang Garudi, Dankhni Mang, Mang Mahasi, Madari, Garudi, Radhe Mang
38. Meghwal
39. Moghia
40. Muskhan
41. Nat, Kalbelia, Sapera, Navdigar, Kubutar
42. Pardhi (in Bhind, Dhar, Dewas, Guna, Gwalior, Bhander tahsil of Datia distt. Indore, Jhabua, Khargone, Barwani, Mandsaur, ,Neemuch, Morena, Sheopur, Rajgarh, Ratlam, Shajapur, Shivpuri, Ujjain and Vidisha districts)
43. Pasi
44. Rujjhar
45. Sansi, Sansia
46. Silawat
47. Zamral

Scheduled Tribes :

1. Agariya
2. Andh
3. Baiga
4. Bhaina
5. Bharia, Bhumia, Bhuinhar Bhumia, Bhumiya, Bharia, Paliha, Pando
6. Bhattra
7. Bhil, Bhilala, Barela, Patelia
8. Bhil Mina
9. Bhunjia
10. Biar, Biyar
11. Binjhwar
12. Birhul, Birhor
13. Damor, Damaria
14. Dhanwar
15. Gadaba, Gadba
16. Gond, Arakh, Arrakh, Agaria, Asur, Badi Maria, Bada Maria, Bhatola, Bhimma, Bhuta, Koilabhuta, Koliabhuti, Bhar, Bisonhorn Maria, Chota Maria, Dandami Maria, Dhuru, Dhurwa, Dhoba, Dhulia, Dorla, Gaiki, Gatta, Gatti, Gaita, Gond Gowari, Hill Maria, Kandra, Kalanga, Khatola, Koitar, Koya, Khirwar, Khirwara, Kucha Maria, Kuchaki Maria, Madia, Maria, Mana, Mannewar, Moghya, Mogia, Monghya, Mudia, Muria, Nagarchi, Nagwanshi, Ojha, Raj Gond, Sonjhari Jhareka, Thatia, Thotya, Wade Maria, Vade Maria, Daroi
17. Halba, Halbi
18. Kamar
19. Karku
20. Kawar, Kanwar, Kaur, Cherwa, Rathia, Tanwar, Chattri
21. Keer (in Bhopal, Raisen and Sehore districts)
22. Khairwar, Kondar
23. Kharia
24. Kondh, Khond, Kandh
25. Kol

26. Kolam
27. Korku, Bopchi, Mouasi, Nihal, Nahul, Bondhi, Bondeya
28. Korwa, Kodaku
29. Majhi
30. Majhwar
31. Mawasi
32. Mina (in Sironj sub-division of Vidisha district)
33. Munda
34. Nagesia, Nagasia
35. Oraon, Dhanka, Dhangad
36. Panika (in Chhatarpur, Datia(except Bhander tahsil) Panna, Rewa, Satna, Shahdol, Umaria, Sidhi and Tikamgarh districts)
37. Pao
38. Pardhan, Pathari, Saroti
39. Pardhi (in Bhopal, Raisen and Sehore districts)
40. Pardhi, Bahelia, Bahellia, Chita Pardhi, Langoli Pardhi, Phans Pardhi, Shikari, Takankar, Takia
    (i) Chhindwara, Mandla, Dindori and Seoni districts
    (ii) Baihar tahsil of Balaghat district
    (iii) Betul, Shahpur and Bhainsdehi tahsils of Betul district
    (iv) Patan and Sihora tahsils and Majholi Block of Jabalpur district
    (v) Katni (Murwara) and Vijay Raghogarh tehsil and Bahoriband, Dhimarkheda Block of Katni district.
    (vi) Hoshangabad, Babai, Sohagpur, Piparia and Bankhedi tahsils and Kesla Block of Hoshangabad district
    (vii) Narsimhapur district.
    (viii) Harsud tahsil of Khandwa district.
41. Parja
42. Sahariya, Saharia, Seharia, Sehria, Sosia, Sor
43. Saonta, Saunta
44. Saur
45. Sawar, Sawara
46. Sonr

Language and Mother tongue :

As per the census concept, each language is a group of mother tongues. The census questionnaire collects information on the mother tongue of each person and mother tongue is defined as the language spoken in childhood by the person's mother to the person. If the mother died in infancy, the language mainly spoken in the person's home in childhood will be the mother tongue. In the case of infants and deaf mutes, the language usually spoken by the mother is considered as mother tongue. It is not necessary that the language spoken as mother tongue should have a script. The mother tongues returned by the respondents in census are classified and grouped under appropriate languages according to their linguistic characteristics.

Literate :

A person age 7 years and above who can both read and write with understanding in any language is taken as literate. A person who can only read but cannot write is not literate. It is not necessary that to be considered as literate, a person should have received any formal education or passed any minimum educational standard. Literacy could also have been achieved through adult literacy classes or through any non-formal educational system. People who are blind and can read in Braille are treated as literates.

Literacy rate :

Literacy rate of the population is defined as the percentage of literates in the age group seven years and above. For different age groups the percentage of literates in that age group gives the literacy rate.

Educational level :

The highest level of education a person has completed.

Work :

Work is defined as participation in any economically productive activity with or without compensation, wages or profit. Such participation may be physical and/or mental in nature. Work involves not only actual work but also includes effective supervision and direction of work. It even includes

part time help or unpaid work on farm, family enterprise or in any other economic activity. All persons engaged in 'work' as defined above are workers. Persons who are engaged in cultivation or milk production even solely for domestic consumption are also treated as workers.

Reference period for determining a person as worker and non-worker is one year preceding the date of enumeration.

Main worker :

A person who has worked for major part of the reference period (i.e. six months or more during the last one year preceding the date of enumeration) in any economically productive activity is termed as 'Main worker'.

Marginal worker :

A person who worked for less than six months of the reference period (i.e. in the last one year preceding the date of enumeration) in any economic activity is termed as 'Marginal worker'.

Non worker :

A person who has not worked at all in any economically productive activity during the reference period (i.e. last one year preceding the date of enumeration) is termed as 'Non worker'.

Cultivator :

For purposes of the Census a person is classified as cultivator if he or she is engaged in cultivation on land owned or held from government or held from private persons or institutions for payment in money, kind or share. Cultivation includes effective supervision or direction in cultivation. A person who has given out her/his land to another person or persons or institution(s) for cultivation for money, kind or share of crop and who does not even supervise or direct cultivation in exchange of land, is not treated as cultivator. Similarly, a person working on another person's land for wages in cash or kind or a combination of both (agricultural labourer) is not treated as cultivator. Cultivation involves ploughing, sowing, harvesting and production of cereals and millet crops such as wheat, paddy, jowar, bajra, ragi, etc., and other crops such as sugarcane, tobacco, ground-nuts, tapioca, etc., and pulses, raw jute and kindred fiber crop, cotton, cinchona and other medicinal plants, fruit growing, vegetable growing or keeping orchards or groves, etc. Cultivation does not include the following plantation crops — tea, coffee, rubber, coconut and betel-nuts (areca).

Agricultural labourer :

A person who works on another person's land for wages in money or kind or share is regarded as an agricultural labourer. She/he has no risk in the cultivation, but merely works on another person's land for wages. An agricultural labourer has no right of lease or contract on land on which she/he works.

Household industry worker :

Household industry is defined as an industry conducted by the head of the household herself/himself and or by the members of the household at home or within the village in rural areas and only within the precincts of the house where the household lives in urban areas. The larger proportion of workers in household industry should consist of members of the household including the head. The industry should not be run on the scale of a registered factory which would qualify or has to be registered under the Indian Factories Act and should be engaged in manufacturing, processing, servicing and repairs of goods. It does not include professions such as a pleader, Doctor, Musician, Dancer, Waterman, Astrologer, Dhobi, Barber, etc. or merely trade or business, even if such professions, trade or services are run at home by members of the household.

Other Worker :

A person who has been engaged in some economic activity during the reference period but not as a cultivator or agricultural labourer or in Household Industry is termed as a 'Other Worker (OW)'. The type of workers that come under this category of 'OW' include all government servants, municipal employees, teachers, factory workers, plantation workers, those engaged in trade, commerce, business, transport, banking, mining, construction, political or social work, priests, entertainment artists, etc. In effect, all those workers other than cultivators or agricultural labourers or household industry workers, are 'Other Workers'.

Work Participation Rate :

Percentage of workers (main + marginal) to total population

Population density :

Population density is the number of persons inhabited per square kilometre of the area.

Age :

Age is measured in terms of the completed number of years

Sex-Ratio :

Number of females per 1000 males in a population.

(vi) Non Census Concepts

Improved drinking water :

If the household had access to drinking water supplied from a tap, hand pump, tube well or well (protected or covered) situated within or outside the premises, it is considered as having access to improved drinking water. It may be mentioned that such uniform definition may not be valid across all states.

System of sewerage :

Generally, a sewerage system would mean a network of mains and branches of underground conduits for the conveyance of sewerage to the point of disposal. Sewers that carry only household and industrial wastage are called separate sewers; those that carry storm water from roofs, streets and other surfaces are known as storm water drains, while those carrying both sewage and storm water are called combined sewers. However, in some towns which are not provided with such underground sewerage system, it is served by open surface drain, box drain, silt pattern drain, etc., in these towns.

Type of latrine and Method of disposal of night soil :

There are three prevalent systems of disposal of human wastes, viz.(i) underground sewerage, (ii) sanitary water flush latrines with individual disposal systems, like septic tank, leaching cess pool and collecting well, and (iii) dry type of latrines with manual scavenging. The system of underground sewerage provides for the street sewerage with which are connected the sanitary latrines constructed in the houses having water closets and fitted with flushing cistern (or hand flushing). Through this sewer the faecal matter is transported without the need for scavenging. This system generally exists in cities and big towns. Where the streets sewer does not exist these sanitary water flush latrines are connected to a local septic tank with a sub-soil dispersion system or a leaching pit. Here the liquid wastes from the water closet is disposed of locally in leaching pit, a septic tank with a soil dispersion system is constructed. This dispersion requires an optimum travel through the pores of the soil which renders the harmful liquid bacterially innocuous by the slow process of filtration through the soil traversed. Where the soil is impermeable, collecting wells are constructed and the sanitary water flush latrines are connected with them. These wells are cleaned at periodic intervals by a suitable device. The dry type of latrines are of service type latrines from where human excreta is removed by scavengers from house to house, in most cases carrying it on their heads or shoulders or in baskets with handle or wheel barrows. These are then collected in bullock carts or trucks or tractors and trolleys for being carried to the dumping grounds.

Fertility :

In demography, the word fertility is used in relation to the actual production of children or occurrence of births specially live births. Fertility is a measure of rate at which population adds to itself by births and normally assessed by relating the number of births to a full or part of the population, such as number of married women or number of women of child bearing age. The definitions of the terminology used in computing different fertility rates are mentioned below:

Crude birth rate(CBR) :

Ratio of the number of live births in a year to the mid year population, normally expressed per 1000 population.

$$CBR = \frac{\text{Number of live births during the year}}{\text{Mid year Population}} \times 1000$$

Crude death rate(CDR) :

Ratio of the number of deaths in a year to the mid year population, normally expressed per 1000 population.

$$CDR = \frac{\text{Number of deaths during the year}}{\text{Mid year Population}} \times 1000$$

Natural growth rate :

Growth rate is obtained as the difference between crude birth rate and crude death rate in the absence of migration.

Age specific fertility rate (ASFR) :

Number of live births in a year to female population in any specified age group normally expressed per 1000 women.

$$ASFR = \frac{\text{Number of live births in a particular age-group}}{\text{Mid year female population of the same age-group}} \times 1000$$

Age specific marital fertility rate (ASMFR) :

Number of live births in a year to married female population in any specified age group normally expressed per 1000 married women.

$$ASMFR = \frac{\text{Number of live births in a particular age-group}}{\text{Mid year married female population of the same age-group}} \times 1000$$

General fertility rate (GFR) :

Number of live births per 1000 women in the reproductive age-group (15-49) years in a given year.

$$GFR = \frac{\text{Number of live births in a year}}{\text{Mid year female population in the age-group (15-49) years}} \times 1000$$

General marital fertility rate (GMFR) :

Number of live births per 1000 married women in reproductive age-group (15-49) years in a given year.

$$GMFR = \frac{\text{Number of live births in a year}}{\text{Mid year married female population in the age-group (15-49) years}} \times 1000$$

Total fertility rate (TFR) :

It is obtained as the total of the age specific fertility rates (number of children born per woman of the particular age) for the entire reproductive age span. It provides the average number of children that will be born to a woman under the fertility levels indicated by the age specific fertility rates assuming that there is no mortality of women till the completion of reproductive period.

$$TFR = \frac{5 \times \sum_{15-19}^{45-49} ASFR}{1000}$$

Total marital fertility rate (TMFR) :

Average number of children that would be born to a married woman if she experiences the current fertility pattern throughout her reproductive span (15-49) years assuming that there is no mortality of women till the completion of reproductive period.

$$TMFR = \frac{5 \times \sum_{15-19}^{45-49} ASMFR}{1000}$$

Age-specific mortality rate (ASMR) :

Number of deaths in a particular age and sex group per 1000 population of the same age group.

$$ASMR = \frac{\text{Number of deaths in a particular age-group}}{\text{Mid year population of the same age-group}} \times 1000$$

q1 :

Probability of dying between birth and age 1. This can be used as approximate value of Infant Mortality Rate (IMR) which gives the ratio of number of deaths in a year of children aged less than one year to the number of births in that year.

q2 :

Probability of dying between birth and age 2.

q5 :

Probability of dying between birth and age 5. This

indicator is also known as Under Five Mortality Rate (U5MR)

Infant mortality rate (IMR) :

Ratio of the number of infant deaths (deaths of children below one year) in a year to the number of live births in that year.

$$IMR = \frac{\text{Number of infant deaths during the year}}{\text{Number of live births during the year}} \times 1000$$

Infant mortality rate comprises of two parts, viz., Neo-natal mortality rate and Post neo-natal mortality rate. The neo-natal mortality rate also comprises of two parts viz., Early neo-natal mortality rate and late neo-natal mortality rate. These are defined as:

Neo-natal mortality rate (NMR) :

Number of infants dying within the first month of life (28 days or under) in a year per 1000 live births of the same year.

$$NMR = \frac{\text{Number of infant deaths aged 28 days or under during the year}}{\text{Number of live births during the year}} \times 1000$$

Early neo- natal mortality rate :

$$ENMR = \frac{\text{Number of infant deaths of less than 7 days During the year}}{\text{Number of live births during the year}} \times 1000$$

Late neo-natal mortality rate :

$$LNMR = \frac{\text{Number of infant deaths of 7 days to less than 29 days during the year}}{\text{Number of live births during the year}} \times 1000$$

Post neo-natal mortality rate (PNMR) :

$$PNMR = \frac{\text{Number of infant deaths of 29 days to less than one year during the year}}{\text{Number of live births during the year}} \times 1000$$

Peri-natal mortality rate (PMR) :

Number of still births plus deaths within 1st week of delivery per 1000 births in a year.

$$PMR = \frac{\text{Number of still births and infant deaths of less than 7 days during the year}}{\text{Number of live births and still births during the year}} \times 1000$$

Still birth rate(SBR) :

$$SBR = \frac{\text{Number of still births during the year}}{\text{Number of live births and still births during the year}} \times 1000$$

Maternal mortality rate(MMR) :

Number of deaths of women in the age group 15-49 while pregnant or within 42 days of termination of pregnancy from any cause related to pregnancy and child birth per 100,000 live births in a given year.

$$MMR = \frac{\text{Number of maternal deaths to women in the age group 15-49 during the year}}{\text{Number of live births during the year}} \times 100000$$

Eligible couple (Couples per 1000 population) :

Number of currently married females in the age group15-49 years per 1000 persons of all ages.

Child woman ratio (0-4) :

Number of children in the age group 0-4 years per 1000 women in the age group 15-49 years.

Child woman ratio (5-9) :

Number of children in the age group 5-9 years per 1000 women in the age group 15-49 years.

Migration :

Migration is the third component of population change, the other two being mortality and fertility. A person is considered as a migrant by place of birth if the place in which she/he is enumerated during the census is other than the place of her/his birth. Similarly a person is considered as a migrant by place of last residence if the place in which she/he is enumerated during the census is other than his/her place of immediate last residence outside the village or town and not simply in another house or locality in the same village or town. Certain aspects concerning temporary movement/migration of people has been explained below as these are important components concerning

migration :

(i) Migration of persons in search of job is high in the country. In many cases such migrants are only seasonal in nature. People migrate to other places for work in a particular season and come back again to their usual place of residence after three or four months. All such workers are treated as migrants. Similarly, if a person moved to any other place for attending short term vocational or educational course that lasted for only few months of a year, she/he too were considered as a migrant.

(ii) Where a person had merely gone out to another place or had been shifting from one place to another purely on tour, pilgrimage, visit to hospital for treatment or

for temporary business purposes, such persons are not deemed to have had another residence different from the place where she/he or her/his family normally resides. She/he is not considered as migrant.

(iii) A woman temporarily moves into a hospital or to her parents or other relative's house for delivery and if the hospital or the parents/ relatives houses is in a place different from usual place of residence, the place where the hospital or parents/relative's house is the place of last residence of the child but not of the mother. A new response category 'Moved after birth' was added in Census of India 2001 in the question on 'reasons for migration' to bring out additional migration patterns. Natural calamities or distress migration as a reason for migration for last residence migrants included in 1991 Census, is covered under category of 'Others'. The reason for migration has been determined as applicable at the time of migration and not in reference to any point of time after that. For example, if a person had moved from the place of her/his last residence for the purpose of education and subsequently at some point of time got employment there only, the reason for migration would be 'education' and not 'work/employment'.

Internal and International migration :

The migrational movements are of three types

(i) Migration within the state itself with its components

(a) Migration within the district of enumeration (intra district migration)

(b) Migration from one district of state to another district of state (inter district migration),

(ii) Migration from one state to another State of the country (inter-state migration),

(iii) Migration from one country to another country. The first two streams together constitute internal migration, while the last type of movement is called international migration. The present name of the country, state or district and not the name by which they were known at the time of her/his birth or last residence were recorded.

Rural - Urban components of migration :

Rural or Urban status in respect of migrants have been determined as applicable at the time of migration and not with reference to any point of time after that.

The flow of migrants consists of four streams viz. rural to rural, rural to urban, urban to rural and urban to urban.

Civic status of urban units :

Civic Status of a town/city is determined on the basis of Civic Administrative authority of the town e.g., Municipal Corporation/Corporation, Municipal Committee/ Municipal Council, Municipality etc.

Size class of UA/town :

Size-class of UA/Town is based on the population size of the UA/City/Town UAs./Towns with 1,00,000 and above population are classified as Class I UAs./ towns. These Class I UAs./towns are now further sub classified into seven sub classes namely M1 to M7 depending on the population size of UA/City/ Town. These are M7(5,000,000 and above); M6(2,000,000 to 4,999,999); M5 (1,000,000-1,999,999) M4 (500,000-999,999); M3(300,000-499,999), M2 (200,000-299,999) and M1 (100,000-199,999). towns with, 50,000 to 99,999 population are classified as

Class II towns, 20,000 to 49,999 population are Class III towns, population with 10,000-19,999 are Class IV towns, population with 5000 and 9999 are Class V towns and towns with less than 5000 population are Class VI towns.

Slum area :

The Slum Areas (Improvement and Clearance) Act, 1956 which was enacted by the Central Govt. defined slums as

a) Areas where buildings are in any respect unfit for human habitation; or

b) are by reasons of dilapidation, overcrowding, fault arrangement and design of such buildings, narrowness or faulty arrangement of streets, lack of ventilation, light or sanitation facilities, or any combination of these factors, are detrimental to safety, health or morals.

Mega city

The concept of 'Mega city' is a recent phenomenon in the Urban Sociology and is defined in term of metropolitan city in the form of large size, problem of management of civic amenities and capacity to absorb the relatively high growth of population. Indian Census in 1991 treated the population size of 5 million and above as the cut off point to identify a place as the mega city. Whereas, for the purpose of inclusion in Centrally Sponsored Scheme for Infrastructure Development in Mega cities the Ministry of Urban Affairs and Employment, Department of Urban Development adopted the criteria of 4 million and above population as per 1991 Census for Mega Cities. In 2001 Census, cities with 10 millions and above population have been treated as Mega cities.

(vii) 2001 Census findings – Population, its distribution

According to Census 2001, Datia district comprises of 551 inhabited villages, 51 uninhabited vilages and total 602 villages distributed among three tahsils and equal number of CD blocks. The district has 4 towns. The average household size of the district is 5.9. Total population of the district is 628,240 comprising 338,232 males and 290,008 females. Thus the sex ratio of the district works out to 857 which is lower than the sex-ratio of the state (919). Density of the district is 233 persons per sq.km. which is higher than the density of the state which is 196. Literacy rate of the district, 71.8 per cent is also higher than the State literacy rate 63.7 per cent. Scheduled Castes and Scheduled Tribes population of the district is respectively 24.95 per cent and 1.6 per cent of the total population of the district. Apart from these general findings, the analysis on various parameters like rural-urban distribution of population by sex, literacy, density, caste, tribe etc. has been covered in the Inset Tables from 1 to 52 based on PCA, Village Directory data, Town directory data and houselisting data pertaining to Census, 2001.

(viii)Brief analysis of the PCA data (Table 1-36)

Analysis of the PCA data based on Census 2001 is presented here in the form of tables from 1 to 36. Various demographic indicators such as density, literacy, Sex-ratio and distribution of population in different economic activity by rural/urban, male/female and age classifications are presented in these tables. These analysis are presented for Tahsils and CD Block levels separately.

Analysis for Scheduled Castes and Scheduled Tribes is also covered in this tables.

TABLE 1: DECADAL CHANGE IN POPULATION OF TAHSILS BY RESIDENCE, 1991-2001

Serial number	Tahsil	Population						Percentage decadal variation 1991-2001			Percentage urban population	
		1991			2001							
		Total	Rural	Urban	Total	Rural	Urban	Total	Rural	Urban	1991	2001
1	2	3	4	5	6	7	8	9	10	11	12	13
1	Seondha	169,756	145,268	24,488	209,192	175,070	34,122	23.2	20.5	39.3	14.4	16.3
2	Datia	226,561	162,084	64,477	278,637	195,882	82,755	23.0	20.9	28.3	28.5	29.7
3	Bhander	119,043	102,643	16,400	140,411	119,739	20,672	17.9	16.7	26.0	13.8	14.7
	District Total:	515,360	409,995	105,365	628,240	490,691	137,549	21.9	19.68	30.55	20.4	21.9

This table indicates tahsilwise decadal variation for both the rural and urban areas of the district. It is seen from the table that an overall 21.9 percent decadal growth has been recorded in the district. The growth rate in rural areas of the district during the decade 1991-2001 works out to 19.7 percent, while for urban areas it is 30.6 percent. Among the tahsils, Seondha has registered the highest decadal growth rate of 23.2 percent. The growth rate in rural area is highest in Datia tahsil and it is highest in Seondha for urban area of the district. The percentage of urban population to total population of the district is 21.9 percent in 2001 against 20.4 percent in 1991.

TABLE 2 : NUMBER AND PERCENTAGE OF INHABITED VILLAGES IN SPECIFIED POPULATION SIZE RANGES WITH THE RELATED POPULATION, 2001

Serial number	District / C.D. block	Total number of inhabited villages	Total rural population			Number and percentage of villages	Population less than 200	
			Persons	Males	Females		Males	Females
1	2	3	4	5	6	7	8	9
1	Seondha	197	175,070	95,081	79,989	18 (9.1)	1,209	955
2	Datia	214	195,882	105,189	90,693	24 (11.2)	1,193	1,003
3	Bhander	140	119,739	64,400	55,339	9 (6.4)	532	421
	Districts (Rural) Total:	551	490,691	264,670	226,021	51 (9.3)	2,934	2,379

Serial number	District / C.D. block	Number and percentage of villages	Population 200-499		Number and percentage of villages	Population 500-999		Number and percentage of villages	Population 1000-1999	
			Males	Females		Males	Females		Males	Females
1	2	10	11	12	13	14	15	16	17	18
1	Seondha	60 (30.5)	11,930	10,016	58 (29.4)	22,280	18,976	41 (20.8)	32,082	26,893
2	Datia	55 (25.7)	10,464	9,074	61 (28.5)	23,970	20,564	60 (28.0)	43,898	37,560
3	Bhander	37 (26.4)	7,360	6,300	61 (43.6)	23,782	20,402	23 (16.4)	17,410	15,012
	Districts (Rural) Total:	152 (27.6)	29,754	25,390	180 (32.7)	70,032	59,942	124 (22.5)	93,390	79,465

Serial number	District / C.D. block	Number and percentage of villages	Population 2000-4999		Number and percentage of villages	Population 5000-9999		Number and percentage of villages	Population 10000 and above	
			Males	Females		Males	Females		Males	Females
1	2	19	20	21	22	23	24	25	26	27
1	Seondha	19 (9.6)	24,669	20,669	1 (0.5)	2,911	2,480	-	-	-
2	Datia	12 (5.6)	17,419	15,006	2 (0.9)	8,245	7,486	-	-	-
3	Bhander	10 (7.1)	15,316	13,204	-	-	-	-	-	-
	Districts (Rural) Total:	41 (7.4)	57,404	48,879	3 (0.5)	11,156	9,966	-	-	-

Table 2 gives CD Blockwise population, number and percentage of villages falling in each range of population size of villages and number of males and females in each population range at CD Block level in the district. Out of the 551 inhabited villages, 51 (9.3 percent) are small sized villages with population below 200 persons. In the size class of 200-499 persons, there are 152 villages having 27.6 percent villages of the district while in the size class of 500-999 population there are 180 villages constituting 32.7 percent of total villages. 124 villages (22.5 percent) are in the size class of 1000-1999 and 41 villages (7.4 percent) are in the size class of 2000-4999. There are 3 villages (0.5 percent) in the size class of 5000-9999 and there is no village falls in the size class of population 10,000 and above.

TABLE 3 : NEW TOWNS, DENOTIFIED, DECLASSIFIED AND MERGED TOWNS IN 2001 CENSUS

Name of town

(a) New

(i) Statutory town — Nil

(ii) Census town — Nil

(b) Denotified

(i) Statutory towns of 1991 census denotified and also did not satisfy the criteria to be treated as census towns

(ii) Statutory towns of 1991 census denotified but identified as census towns based on demographic and economic criteria

(iii) Census towns of 1991 census are notified as statutory town in 2001 census

(c) Declassified — Nil

(d) Wholly merged with other town(s) — Nil

Declassified means the census towns of 1991 census which failed to satisfy the demographic and economic criteria.

TABLE 4 : DISTRIBUTION OF VILLAGES BY POPULATION DENSITY, 2001

Range of population density (per square kilometer)	Total number of villages in each population density range	Percentage of villages in each population density range	Population	Percentage distribution of population
1	2	3	4	5
0-10	5	0.9	14	-
11-20	4	0.7	438	0.1
21-50	18	3.3	1,991	0.4
51-100	41	7.4	14,753	3.0
101-200	222	40.3	162,563	33.1
201-300	172	31.2	179,675	36.6
301-500	71	12.9	89,726	18.3
501 +	18	3.3	41,531	8.5
District Total:	551	100.0	490,691	100.0
Population Density (Rural) of the district:		205.4		

This table 4 shows the distribution of villages by population density ranges. The inhabited villages of the district have been grouped under 8 different ranges of density. The maximum number of villages i.e. 222 accounting for 40.3 percent of the total inhabited villages of the district fall in the density range of 101-200 persons having 33.1 percent population. The lowest range of 0-10 and 11-20 persons per sq.km. cover 9 villages (1.6 percent). 18 villages have very high density with more than 501 persons per sq.km. while the corresponding proportion in the lower range of 201-500 is 44.1 percent of the total inhabited villages having 26.8 percent population of the district. In the medium density ranges of 21-50 and 51-100 persons account for 3.3 and 7.4 per cent of inhabited villages. Both these ranges claim 3.4 percent rural population.

TABLE 5: SEX RATIO OF STATE AND DISTRICT, 1901-2001

Census Year	State			District		
	Total	Rural	Urban	Total	Rural	Urban
1	2	3	4	5	6	7
1901	-	-	930	-	-	967
1911	967	973	903	918	908	979
1921	949	959	863	906	901	943
1931	947	957	862	894	889	920
1941	946	957	869	897	892	926
1951	945	953	902	912	905	945
1961	932	947	860	903	901	915
1971	920	934	864	882	881	891
1981	921	934	878	854	850	873
1991	912	921	887	847	841	871
2001	919	927	898	857	854	870

As per 2001 Census, sex ratio of 857 females per 1,000 males has been recorded in the district against the state average of 919. The sex ratio of the district had been significantly lower in 1911 to 2001 over the state average figures. The lowest sex ratio of 847 females per 1,000 males was recorded in the district in Census 1991.

TABLE 6 : SEX RATIO BY TAHSILS, 2001

Serial number	Name of Tahsil	Sex ratio		
		Total	Rural	Urban
1	2	3	4	5
1	Seondha	841	841	841
2	Datia	868	862	881
3	Bhander	861	859	872
	District Total:	857	854	870

The table 6 gives the tahsilwise sex ratio of rural and urban population of Census 2001. It is observed that the sex ratio for the rural area works out to 854 whereas it is 870 for the urban area. The sex ratio in rural & urban area is highest 862 and 881 in Datia tahsil .The sex ratio of the district is 857 females per 1,000 males.

TABLE 7 : SEX RATIO BY CD BLOCKS, 2001

Serial number	Name of C D block	Sex ratio
1	2	3
1	Seondha	841
2	Datia	862
3	Bhander	859
	District (Rural) Total:	854

The table 7 gives the CD Blockwise sex ratio for rural population of the district. The sex ratio in rural areas of the district comes to 854 females per 1,000 males. Among the CD Blocks the highest sex ratio of 862 is found in Datia CD Block and the lowest of 841 is recorded in Seondha CD Block.

TABLE 8: SEX RATIO OF RURAL POPULATION BY RANGES, 2001

Range of sex ratio for villages	Number of inhabited villages	Percentage of villages in each range	Population 2001	Percentage distribution of population
1	2	3	4	5
Less than 700	16	2.9	2,651	0.5
700-749	23	4.2	11,595	2.4
750-799	59	10.7	36,441	7.4
800-849	166	30.1	160,390	32.7
850-899	173	31.4	197,335	40.2
900-949	81	14.7	69,190	14.1
950-999	21	3.8	9,505	1.9
1000-1099	10	1.8	3,115	0.6
1100+	2	0.4	469	0.1
District Total:	551	100.0	490,691	100.0
Sex ratio (Rural) for District:		854		

Table 8 presents the distribution of villages by 9 ranges of sex ratio based on 2001 Census. The maximum number of villages i.e. 173 accounting for 31.4 percent of the total villages having largest population of 40.2 percent in the district fall in the sex ratio range of 850-899. It is followed by 166 villages constituting 30.1 percent of total villages and 32.7 percent population falling in the range of 800-849. The sex ratio in rural areas of the district comes to 854.

TABLE 9 : SEX RATIO OF URBAN AGGLOMERATIONS/TOWNS, 2001

Serial number	Name of U.A./Town	Urban status of town	Sex ratio
1	2	3	4
1	Bhander	NP	872
2	Datia	M	881
3	Indergarh	NP	852
4	Seondha	NP	833
	Sex ratio (Urban) for the district:		870

Table 9 gives the sex ratio of towns. The sex ratio in urban areas of the district comes to 870 females per 1,000 males as a whole. Among the 4 towns of the district the sex ratio varies between 833 to 881. Datia (M) has the highest sex ratio 881 while Seondha (NP) has the lowest sex ratio of 833 females.

TABLE 10 : SEX RATIO OF POPULATION IN THE AGE GROUP 0-6 FOR TAHSILS, 2001

Serial number	Name of Tahsil	Total / Rural / Urban	Total population in 0-6 age group			Sex ratio for 0-6 age group
			Persons	Males	Females	
1	2	3	4	5	6	7
1	Seondha	Total	36,051	19,411	16,640	857
		Rural	30,379	16,306	14,073	863
		Urban	5,672	3,105	2,567	827
2	Datia	Total	48,531	25,706	22,825	888
		Rural	35,992	19,082	16,910	886
		Urban	12,539	6,624	5,915	893
3	Bhander	Total	23,869	12,739	11,130	874
		Rural	20,487	10,916	9,571	877
		Urban	3,382	1,823	1,559	855
	District Total:	Total	108,451	57,856	50,595	874
		Rural	86,858	46,304	40,554	876
		Urban	21,593	11,552	10,041	869

The table 10 presents population of age group 0-6 years and sex ratio for total, rural and urban areas in respect of each tahsil of the district. The total sex ratio in this age group works out to 874 females for every 1,000 males in the district. The proportion of females in rural areas is higher than that of urban areas. The sex ratio in rural and urban areas comes to 876 and 869 respectively. The rural sex ratio in tahsil varies between 857 in Seondha tahsil to 888 in Datia tahsil.

TABLE 11 : SEX RATIO OF POPULATION IN THE AGE GROUP 0-6 FOR CD BLOCKS, 2001

Serial number	Name of C.D. block	Total population in 0-6 age group			Sex ratio for 0-6 age group
		Persons	Males	Females	
1	2	3	4	5	6
1	Seondha	30,379	16,306	14,073	863
2	Datia	35,992	19,082	16,910	886
3	Bhander	20,487	10,916	9,571	877
District (Rural) : Total		86,858	46,304	40,554	876

Table 11 gives CD Blockwise sex ratio of rural population in the age group of 0-6 years in the district. The sex ratio is 876 for the district (Rural). The sex ratio of CD Block varies between 863 to 886. It is highest in Datia CD Block and lowest in Seondha CD Block.

TABLE 12 : SEX RATIO OF RURAL POPULATION IN THE AGE GROUP 0-6 BY RANGES, 2001

Range of sex ratio for villages	Number of inhabited villages	Percentage distri-bution of villages	Population 2001	Percentage distribution of population
1	2	3	4	5
Less than 700	81	14.7	6,755	7.8
700-749	35	6.4	4,802	5.5
750-799	63	11.4	10,368	11.9
800-849	59	10.7	11,560	13.3
850-899	74	13.4	16,105	18.5
900-949	69	12.5	13,583	15.6
950-999	36	6.5	6,505	7.5
1000-1099	82	14.9	12,042	13.9
1100+	52	9.4	5,138	5.9
District (Rural) Total	551	100.0	86,858	100.0
Sex ratio (Rural) for District:			876	

Table 12 shows the distribution of villages in 9 ranges of sex ratio of the population in the age group 0-6 years as well as percentage of villages, total population and percentage of population of this age group falling in each range of sex ratio in the district.

The maximum number of villages i.e.82(14.9 percent) having population (13.9 percent) in the district (rural) fall in the sex ratio range of 1000-1099. It is followed by the sex ratio range of Less than 700 which claims 81 villages (14.7 percent) and 7.8 percent population. Next to it 74 villages (13.4 percent) and 18.5 percent population are in the range of 850-899. Minimum number of villages i.e. 35 (6.4 percent) and 5.5 percent population fall in the range of 700-749.

TABLE 13 : SEX RATIO OF POPULATION IN THE AGE GROUP 0-6 OF URBAN AGGLOMERATION (INCLUDING CONSTITUENT UNIT) TOWNS, 2001

Serial number	Name of UA/Town	Urban status of town	Total population in 0-6 age group			Sex ratio for 0-6 age group
			Persons	Males	Females	
1	2	3	4	5	6	7
1	Bhander	NP	3,382	1,823	1,559	855
2	Datia	M	12,539	6,624	5,915	893
3	Indergarh	NP	2,458	1,356	1,102	813
4	Seondha	NP	3,214	1,749	1,465	838
	District(Urban) Total		21,593	11,552	10,041	869

Table 13 presents the sex ratio of UA/towns for population in the age group 0-6 years within the district. The sex ratio of the district (Urban) as a whole is 869. Datia (M) has the highest sex ratio i.e. 893 and Indergarh (NP) has the lowest sex ratio of 813 females per 1,000 males.

TABLE 14 : NUMBER AND PERCENTAGE OF SCHEDULED CASTES AND SCHEDULED TRIBES POPULATION IN TAHSILS, 2001

Serial number	Name of Tahsils	Total / Rural / Urban	Total population	Total Scheduled Castes population	Total Scheduled Tribes population	Percentage of Scheduled Castes population to total population	Percentage of Scheduled Tribes population to total population
1	2	3	4	5	6	7	8
1	Seondha	Total	209,192	50,983	999	24.4	0.5
		Rural	175,070	44,560	388	25.5	0.2
		Urban	34,122	6,423	611	18.8	1.8
2	Datia	Total	278,637	70,082	7,714	25.2	2.8
		Rural	195,882	55,693	6,697	28.4	3.4
		Urban	82,755	14,389	1,017	17.4	1.2
3	Bhander	Total	140,411	35,667	1,264	25.4	0.9
		Rural	119,739	31,523	1,199	26.3	1.0
		Urban	20,672	4,144	65	20.0	0.3
	District Total:	Total	628,240	156,732	9,977	24.9	1.6
		Rural	490,691	131,776	8,284	26.9	1.7
		Urban	137,549	24,956	1,693	18.1	1.2

Table 14 depicts the distribution of Scheduled Castes and Scheduled Tribes population as well as the percentage to total population at tahsil level in rural and urban areas of the district. Of the 628,240 total population of the district 24.9 percent belong to the Scheduled Castes and 1.6 percent to Scheduled Tribes. The percentage of Scheduled Castes population constitutes 26.9 percent in rural population and 18.1 percent in urban population of the district. The highest percentage of Scheduled Castes population is recorded in Bhander tahsil (25.4) while the lowest is found in Seondha tahsil (24.4). The proportion of Scheduled Tribes population is 1.7 and 1.2 percent in rural and urban areas respectively. Scheduled Tribes population in the district is mainly concentrated in Datia tahsil (2.8 percent) while the lowest population (0.5 percent) is recorded in Seondha tahsil.

TABLE 15 : NUMBER AND PERCENTAGE OF SCHEDULED CASTES AND SCHEDULED TRIBES POPULATION IN CD BLOCKS, 2001

Serial number	Name of C.D. block	Total population	Total Scheduled Castes population	Total Scheduled Tribes population	Percentage of Scheduled Castes population to total population	Percentage of Scheduled Tribes population to total population
1	2	3	4	5	6	7
1	Seondha	175,070	44,560	388	25.5	0.2
2	Datia	195,882	55,693	6,697	28.4	3.4
3	Bhander	119,739	31,523	1,199	26.3	1.0
	District (Rural) Total:	490,691	131,776	8,284	26.9	1.7

Table 15 shows distribution of Scheduled Castes and Scheduled Tribes population in each CD Block of the district. 26.9 percent of rural population of the district belongs to Scheduled Castes and 1.7 percent to Scheduled Tribes. Scheduled Castes population is highest (28.4 percent) in Datia CD Block whereas it is lowest (25.5 percent) in Seondha CD Block. Scheduled Tribes population is highest (3.4 percent) in Datia CD Block and it is lowest (0.2 percent) in Seondha CD Block.

TABLE 16 : PROPORTION OF SCHEDULED CASTES POPULATION TO TOTAL POPULATION IN VILLAGES, 2001

Percentage Range of Scheduled Castes population to total population	Number of villages	Percent-age	Scheduled Castes Population	Percent-age
1	2	3	4	5
Nil	44	8.0	-	-
Less than 5	24	4.4	393	0.3
5-10	36	6.5	2,281	1.7
11-20	121	22.0	22,615	17.2
21-30	116	21.1	32,001	24.3
31-40	108	19.6	39,788	30.2
41-50	46	8.3	18,798	14.3
51-75	43	7.8	12,814	9.7
76 and above	13	2.4	3,086	2.3
District Total	551	100.0	131,776	100.0

Table 16 reflects the number of villages according to the proportion of Scheduled Castes population to their total population in different ranges of population at district level. 44 villages accounting for 8.0 percent of total 551 inhabited villages in the district do not have any Scheduled Castes population. The proportion of Scheduled Castes population is less than 5.0 percent in 24 villages (4.4 percent). In 36 villages it varies between 5-10 percent while the next range of 11-20 percent accounts for 121 villages. The range of 21-30 and 31-40 percent contains 116 and 108 villages respectively. There are 46 villages in the range of 41-50 and 43 villages in the range of 51-75. Only 13 villages are such where the proportion of Scheduled Castes is 76 and above.

TABLE 17 : PROPORTION OF SCHEDULED TRIBES POPULATION TO TOTAL POPULATION IN VILLAGES, 2001

Percentage Range of Scheduled Tribes population to total population	Number of villages	Percent-age	Scheduled Tribes Population	Percent-age
1	2	3	4	5
Nil	433	78.6	-	-
Less than 5	63	11.4	1,470	17.7
5-10	35	6.4	3,149	38.0
11-20	8	1.5	941	11.4
21-30	4	0.7	826	10.0
31-40	5	0.9	1,016	12.3
41-50	2	0.4	664	8.0
51-75	-	-	-	-
76 and above	1	0.2	218	2.6
District Total	551	100.0	8,284	100.0

Table 17 reflects the number of villages according to the proportion of Scheduled Tribes population to their total population in different ranges of population at district level. 433 villages accounting for 78.6 percent of total 551 inhabited villages in the district do not have any Scheduled Tribes population. The proportion of Scheduled Tribes population is less than 5.0 percent in 63 villages (11.4 percent). In 35 villages it varies between 5-10 percent while the next range of 11-20 and 21-30 accounts for 12 villages. In the range of 31-50 it accounts for 7 villages. There are no village in the range of 51-75 and only 1 villages is fall in the range of 76 and above.

TABLE 18 : NUMBER AND PERCENTAGE OF SCHEDULED CASTES AND SCHEDULED TRIBES POPULATION IN URBAN AGGLOMERATIONS/TOWNS, 2001

Serial number	Name of UA/ Town	Total population	Total Scheduled Castes population	Total Scheduled Tribes population	Percentage of Scheduled Castes population to total population	Percentage of Scheduled Tribes population to total population
1	2	3	4	5	6	7
1	Bhander (NP)	20,672	4,144	65	20.0	0.3
2	Datia (M)	82,755	14,389	1,017	17.4	1.2
3	Indergarh (NP)	14,597	3,048	245	20.9	1.7
4	Seondha (NP)	19,525	3,375	366	17.3	1.9
	District(Urban) Total	137,549	24,956	1,693	18.1	1.2

Table 18 shows number and percentage of Scheduled Castes and Scheduled Tribes in UA/Towns of the district. Out of the 4 towns the highest proportion (20.9 percent) of Scheduled Castes is found in Indergarh (NP) whereas the lowest proportion (17.3 percent) in Seondha (NP). For Scheduled Tribes the highest proportion (1.9 percent) is found in Seondha (NP) while it is lowest 0.3 percent in Bhander (NP).

TABLE 19 : SEX RATIO AMONG SCHEDULED CASTES AND SCHEDULED TRIBES IN CD BLOCKS, 2001

Serial number	Name of C D block	Scheduled Castes sex ratio	Scheduled Tribes sex ratio
1	2	3	4
1	Seondha	846	822
2	Datia	851	915
3	Bhander	848	1050
	District (Rural) Total	849	928

Table 19 indicates sex ratio among Scheduled Castes and Scheduled Tribes in each CD Block of the district. The Scheduled Castes sex ratio is 849 for district (rural). Among the CD Blocks, the highest sex ratio of 851 is found in Datia CD Block and lowest of 846 is recorded in seondha CD Block.

Sex ratio of Scheduled Tribes population in Datia district rural is 928. Among the CD Blocks, the highest sex ratio of 1050 is found in Bhander CD Block and lowest of 822 is recorded in Seondha CD Block.

TABLE 20 : SEX RATIO AMONG SCHEDULED CASTES AND SCHEDULED TRIBES IN URBAN AGGLOMERATIONS/TOWNS, 2001

Serial number	Name of UA/Town	Scheduled Castes sex ratio	Scheduled Tribes sex ratio
1	2	3	4
1	Bhander (NP)	841	711
	Datia (M)	853	813
2	Indergarh (NP)	847	828
3	Seondha (NP)	825	877
Sex ratio (Urban) for the district:		847	824

Table 20 shows the sex ratio among Scheduled Castes and Scheduled Tribes in UA/Towns for Census 2001. For the district (urban) sex ratio is higher (847) among Scheduled Castes compared to Scheduled Tribes (824).

Among the 4 towns of the district, Scheduled Caste and Scheduled Tribes sex ratio is not above one thousand. Sex ratio for Scheduled Castes is highest 853 in Datia (M) while it is lowest 825 in Seondha (NP). Sex ratio for Scheduled Tribes is highest 877 in Seondha (NP) while the lowest 711 is found in Bhander (NP).

TABLE 21 : NUMBER AND PERCENTAGE OF LITERATES AND ILLITERATES BY TAHSILS, 2001

Serial number	Name of Tahsils	Total / Rural / Urban	Number of literates and illiterates						Percentage of literates			Gap in male-female literacy rate
			Number of literates			Number of illiterates						
			Persons	Males	Females	Persons	Males	Females	Persons	Males	Females	
1	2	3	4	5	6	7	8	9	10	11	12	13
1	Seondha	Total	121,149	77,982	43,167	88,043	35,633	52,410	70.0	82.8	54.7	28.1
		Rural	100,280	65,018	35,262	74,790	30,063	44,727	69.3	82.5	53.5	29.0
		Urban	20,869	12,964	7,905	13,253	5,570	7,683	73.4	84.0	60.7	23.3
2	Datia	Total	165,082	103,313	61,769	113,555	45,861	67,694	71.7	83.7	57.9	25.8
		Rural	109,140	70,539	38,601	86,742	34,650	52,092	68.3	81.9	52.3	29.6
		Urban	55,942	32,774	23,168	26,813	11,211	15,602	79.7	87.7	70.5	17.2
3	Bhander	Total	87,127	55,046	32,081	53,284	20,397	32,887	74.8	87.8	59.6	28.2
		Rural	73,193	46,711	26,482	46,546	17,689	28,857	73.7	87.3	57.9	29.5
		Urban	13,934	8,335	5,599	6,738	2,708	4,030	80.6	90.4	69.4	21.0
	District Total:	Total	373,358	236,341	137,017	254,882	101,891	152,991	71.8	84.3	57.2	27.1
		Rural	282,613	182,268	100,345	208,078	82,402	125,676	70.0	83.5	54.1	29.4
		Urban	90,745	54073	36672	46,804	19,489	27,315	78.3	87.2	68.0	19.2

Tahsilwise and District literacy rates besides the number of literates and illiterates for total, rural and urban areas are given in Table 21. The literacy rates are worked out by excluding population of 0-6 years. As per 2001 census, the proportion of literates to total population excluding 0-6 years comes to 71.8 percent in the district. This proportion in rural area is 70.0 percent and 78.3 percent in urban areas. In the district the literacy rate of males 84.3 percent is much higher than that of females which is 57.2 percent.

Among the tahsils, Bhander tahsil tops with 74.8 percent literates and the lowest literacy rate 70.0 percent is recorded for Seondha tahsil. Overall in the district gap in male-female literacy rate comes to 27.1 percent.

TABLE 22 : NUMBER AND PERCENTAGE OF LITERATES AND ILLITERATES BY SEX IN CD BLOCKS, 2001

Serial number	Name of C.D. block	Number of literates and illiterates						Percentage of literates			Gap in male-female literacy rate
		Number of literates			Number of illiterates						
		Persons	Males	Females	Persons	Males	Females	Persons	Males	Females	
1	2	3	4	5	6	7	8	9	10	11	12
1	Seondha	100,280	65,018	35,262	74,790	30,063	44,727	69.3	82.5	53.5	29.0
2	Datia	109,140	70,539	38,601	86,742	34,650	52,092	68.3	81.9	52.3	29.6
3	Bhander	73,193	46,711	26,482	46,546	17,689	28,857	73.7	87.3	57.9	29.5
District (Rural) Total:		282,613	182,268	100,345	208,078	82,402	125,676	70.0	83.5	54.1	29.4

The table 22 reveals number of literates, illiterates and the literacy rates in rural areas at CD Block level in the district. 70.0 percent of the total rural population excluding the age group of 0-6 years are literates in the district. The corresponding proportion of male and female literates comes to 83.5 and 54.1 percent respectively. At CD Block level Bhander CD Block has the highest rural literacy rate of 73.7 percent while the lowest literacy rate of 68.3 percent is recorded for Datia CD Block.

TABLE 23 : DISTRIBUTION OF VILLAGES BY LITERACY RATE RANGE, 2001

Range of literacy rate for villages	Number of inhabited villages	Percentage distribution of villages	Population	Percentage distribution of population
1	2	3	4	5
0	1	0.2	2	-
1-10	-	-	-	-
11-20	-	-	-	-
21-30	1	0.2	585	0.1
31-40	4	0.7	928	0.2
41-50	29	5.3	24,086	4.9
51-60	74	13.4	67,574	13.8
61-70	165	29.9	157,820	32.2
71-80	165	29.9	160,710	32.8
81-90	100	18.1	75,783	15.4
91-99	9	1.6	3,184	0.6
100	3	0.5	19	-
District Total:	551	100.0	490,691	100.0
Literacy rate for District:			71.8	

Table 23 gives the distribution of villages by literacy ranges in the district. 1 village fall in the range of literacy rate is 0 having the population of 2, 1-10 and 11-20 there are no villages which having no population. There are 3 villages constituting 0.5 percent of total villages having 100 percent literacy. Highest number of villages i.e. 165 villages fall in the literacy range of 61-70 and 71-80 percent, this accounts for 32.2 and 32.8 percent of the district population respectively. The percentage distribution of villages is same 29.9 percent for both ranges.

TABLE 24 : NUMBER AND PERCENTAGE OF LITERATES AND ILLITERATES BY SEX IN URBAN AGGLOMERATIONS/TOWNS, 2001

Serial number	Name and urban status of UA/Town	Number of literates and illiterates						Percentage of literates			Gap in male-female literacy rate
		Number of literates			Number of illiterates						
		Persons	Males	Females	Persons	Males	Females	Persons	Males	Females	
1	2	3	4	5	6	7	8	9	10	11	12
1	Bhander (NP)	13,934	8,335	5,599	6,738	2,708	4,030	80.6	90.4	69.4	21.0
2	Datia (M)	55,942	32,774	23,168	26,813	11,211	15,602	79.7	87.7	70.5	17.2
3	Indergarh (NP)	9,155	5,620	3,535	5,442	2,263	3,179	75.4	86.1	63.0	23.1
4	Seondha (NP)	11,714	7,344	4,370	7,811	3,307	4,504	71.8	82.5	59.0	23.5
	District(Urban) Total	90,745	54,073	36,672	46,804	19,489	27,315	78.3	87.2	68.0	19.2

Table 24 presents the number and percentage of literates and illiterates by sex in UA/towns of the district. It is seen that the highest literacy rate of 80.6 percent is recorded in Bhander (NP) whereas the lowest literacy rate 71.8 is recorded in Seondha (NP). Sex wise highest percentage of male literacy rate is observed in Bhander (NP) and it is lowest in Seondha (NP). Gap in male female literacy rate is maximum in Seondha (NP). The total literacy rate of the district (urban) comes to 78.3 percent. It is 87.2 percent for males and 68.0 percent for females.

TABLE 25 : NUMBER AND PERCENTAGE OF SCHEDULED CASTES LITERATES AND ILLITERATES BY SEX IN CD BLOCKS, 2001

Serial number	Name of CD Block	Number of literates and illiterates						Percentage of literates			Gap in male-female literacy rate
		Number of literates			Number of illiterates						
		Persons	Males	Females	Persons	Males	Females	Persons	Males	Females	
1	2	3	4	5	6	7	8	9	10	11	12
1	Seondha	24,013	15,963	8,050	20,547	8,175	12,372	65.9	80.2	48.6	31.6
2	Datia	30,069	19,809	10,260	25,624	10,275	15,349	66.7	81.2	49.6	31.6
3	Bhander	18,170	11,871	6,299	13,353	5,187	8,166	70.4	84.9	53.2	31.7
	District (Rural) Total:	72,252	47,643	24,609	59,524	23,637	35,887	67.3	81.8	50.1	31.6

Table 25 presents the CD Blockwise number and percentage of Scheduled Castes, litertes and illiterates by Sex. It is seen that literacy rate of Scheduled Caste population of the district is 67.3 percent. It is highest 70.4 percent in Bhander CD block and lowest 65.9 percent in Seondha CD block. The gap in male/ female literacy rate is highest (31.7 percent) in Bhander CD block. The overall male literacy rate of the district (rural) works out to 81.8 percent and it is 50.1 percent for females.

TABLE 26 : DISTRIBUTION OF VILLAGES BY LITERACY RATE RANGE FOR SCHEDULED CASTES POPULATION, 2001

Range of literacy rate for villages	Number of inhabited villages	Percentage distribution of villages	Scheduled Castes Population	Percentage distribution of population
1	2	3	4	5
0	1	0.2	1	-
1-10	-	-	-	-
11-20	3	0.6	115	0.1
21-30	-	-	-	-
31-40	17	3.4	1,843	1.4
41-50	37	7.3	8,226	6.2
51-60	95	18.7	27,103	20.6
61-70	150	29.6	43,006	32.6
71-80	126	24.9	35,232	26.7
81-90	69	13.6	15,116	11.5
91-99	8	1.6	1,133	0.9
100	1	0.2	1	-
District Total:	507	100.0	131,776	100.0
Literacy rate for District (Rural):			67.3	

Table 26 presents the distribution of villages by range of literacy rate for Scheduled Caste population. It may be noted that the literacy rate is worked out after excluding population in the age group 0-6 from the total Scheduled Caste population. The overall literacy rate of Scheduled Caste population for the district (rural) works out to 67.3 percent. Highest number of villages i.e. 150 villages fall in the literacy range of 61-70 percent. There is only 1 village which have 100 percent literacy rate of Scheduled Caste population. 1 village is such where the literacy rate of Scheduled Caste population is 0 percent.

TABLE 27 : NUMBER AND PERCENTAGE OF SCHEDULED CASTES LITERATES AND ILLITERATES BY SEX IN TOWNS, 2001

Serial number	Name and urban status of Town	Number of literates and illiterates						Percentage of literates			Gap in male-female literacy rate
		Number of literates			Number of illiterates						
		Persons	Males	Females	Persons	Males	Females	Persons	Males	Females	
1	2	3	4	5	6	7	8	9	10	11	12
1	Bhander (NP)	2,719	1,713	1,006	1,425	538	887	79.1	91.8	64	27.9
2	Datia (M)	8,430	5,429	3,001	5,959	2,335	3,624	71.2	84.7	55.3	29.5
3	Indergarh (NP)	1,785	1,130	655	1,263	520	743	70.6	84.0	55.5	28.5
4	Seondha (NP)	1,724	1,201	523	1,651	648	1,003	62.8	78.8	42.8	35.9
	Datia (Urban)	14,658	9,473	5,185	10,298	4,041	6,257	71.3	85.0	55.1	29.9

This table reveals the number and percentage of Scheduled Castes literates and illiterates by sex in the towns of the district. The total literacy rate of District (Urban) is 71.3. It is 85.0 percent for males and 55.1 percent for females. Literacy rate is highest 79.1 percent in Bhander (NP) and is lowest 62.8 percent in Seondha (NP). The gap in male/female literacy rate is maximum 35.9 percent in Seondha (NP).

TABLE 28 : NUMBER AND PERCENTAGE OF SCHEDULED TRIBES LITERATES AND ILLITERATES BY SEX IN CD BLOCKS, 2001

Serial number	Name of CD Block	Number of literates and illiterates						Percentage of literates			Gap in male-female literacy rate
		Number of literates			Number of illiterates						
		Persons	Males	Females	Persons	Males	Females	Persons	Males	Females	
1	2	3	4	5	6	7	8	9	10	11	12
1	Seondha	58	49	9	330	164	166	19.5	29.7	6.8	22.9
2	Datia	2,046	1,339	707	4,651	2,159	2,492	40.9	51.5	29.4	22.2
3	Bhander	218	147	71	981	438	543	23.6	31.7	15.4	16.3
	District (Rural) Total:	2,322	1,535	787	5,962	2,761	3,201	37.3	47.6	26.2	21.3

Table 28 presents the CD Blockwise number and percentage of Scheduled Tribes, literates and illiterates by sex of the district. The literacy rate of Scheduled Tribe Population of the District (Rural) comes to 37.3. Datia CD Block has the highest literacy rate 40.9 percent and Seondha CD Block has the lowest literacy rate 19.5 percent. The gap in male/female literacy rate varies from 16.3 percent to 22.9 percent. It is 21.3 percent for the district (rural).

TABLE 29 : DISTRIBUTION OF VILLAGES BY LITERACY RATE RANGE FOR SCHEDULED TRIBES POPULATION, 2001

Range of literacy rate for villages	Number of inhabited villages	Percentage distribution of villages	Scheduled Tribes Population	Percentage distribution of population
1	2	3	4	5
0	15	12.7	170	2.1
1-10	11	9.3	659	8.0
11-20	13	11.0	869	10.5
21-30	19	16.1	2,295	27.7
31-40	13	11.0	957	11.6
41-50	12	10.2	758	9.2
51-60	7	5.9	714	8.6
61-70	7	5.9	1,372	16.6
71-80	3	2.5	97	1.2
81-90	3	2.5	333	4.0
91-99	-	-	-	-
100	15	12.7	60	0.7
District Total:	118	100.0	8,284	100.0
Literacy rate for District (Rural):			37.3	

Distribution of villages by literacy rate range for Scheduled Tribes population of the district (Rural) is presented in this table. The literacy rate of Scheduled Tribes population for District (Rural) is 37.3 percent. Accordingly the highest number of villages 19 fall in the literacy rate range of 21-30 percent constituting 16.1 percent of villages having Scheduled Tribe population and 27.7 percent of total Scheduled Tribe population. 15 villages have 100 percent literacy rate of the Scheduled Tribe Population.

TABLE 30 : NUMBER AND PERCENTAGE OF SCHEDULED TRIBES LITERATES AND ILLITERATES BY SEX IN TOWNS, 2001

Serial number	Name and urban status of Town	Number of literates and illiterates						Percentage of literates			Gap in male-female literacy rate
		Number of literates			Number of illiterates						
		Persons	Males	Females	Persons	Males	Females	Persons	Males	Females	
1	2	3	4	5	6	7	8	9	10	11	12
1	Bhander (NP)	32	18	14	33	20	13	66.7	64.3	70.0	-5.7
2	Datia (M)	492	306	186	525	255	270	61.6	68.6	52.7	15.9
3	Indergarh (NP)	98	59	39	147	75	72	51.9	57.8	44.8	13.0
4	Seondha (NP)	105	70	35	261	125	136	38.0	47.3	27.3	20.0
	Datia (Urban)	727	453	274	966	475	491	55.4	62.6	46.6	16.0

Table 30 shows the number and percentage of Scheduled Tribes literates and illiterates by sex in towns of the district. The literacy rate of Scheduled Tribes for the District(Urban) works out to 55.4 percent. It is 62.6 percent for males and 46.6 percent for females. Among the Scheduled Tribe Population the gap in male/female literacy rate of the District(urban) is 16.0 percent. This gap is highest in Seondha (NP) and is lowest in Bhander (NP).

TABLE 31 : NUMBER AND PERCENTAGE OF MAIN WORKERS, MARGINAL WORKERS, AND NON-WORKERS BY SEX IN TAHSILS, 2001

Serial number	Name of Tahsil	Persons / Males / Females	Total population	Main workers		Marginal workers		Total workers (Main and marginal workers)		Non workers	
				Number	Percentage	Number	Percentage	Number	Percentage	Number	Percentage
1	2	3	4	5	6	7	8	9	10	11	12
1	Seondha	Persons	209,192	72,163	34.5	32,466	15.5	104,629	50.0	104,563	50.0
		Males	113,615	54,475	47.9	8,746	7.7	63,221	55.6	50,394	44.4
		Females	95,577	17,688	18.5	23,720	24.8	41,408	43.3	54,169	56.7
2	Datia	Persons	278,637	99,707	35.8	31,217	11.2	130,924	47.0	147,713	53.0
		Males	149,174	71,608	48.0	9,415	6.3	81,023	54.3	68,151	45.7
		Females	129,463	28,099	21.7	21,802	16.8	49,901	38.5	79,562	61.5
3	Bhander	Persons	140,411	54,460	38.8	26,007	18.5	80,467	57.3	59,944	42.7
		Males	75,443	39,066	51.8	7,340	9.7	46,406	61.5	29,037	38.5
		Females	64,968	15,394	23.7	18,667	28.7	34,061	52.4	30,907	47.6
	District Total:	Persons	628,240	226,330	36.0	89,690	14.3	316,020	50.3	312,220	49.7
		Males	338,232	165,149	48.8	25,501	7.5	190,650	56.4	147,582	43.6
		Females	290,008	61,181	21.1	64,189	22.1	125,370	43.2	164,638	56.8

Table 31 gives the number and percentage of main workers, marginal workers and non-workers by sex at tahsils level in the district as per 2001 Census. The proportion of the total workers works out to 50.3 percent of the total population in the district. The total workers comprises of 36.0 percent of main workers and 14.3 percent of marginal workers and the remaining 49.7 percent are non-workers.

Among males, 48.8 % are main workers and 7.5 % are marginal workers whereas among females, corresponding figures are 21.1% and 22.1% respectively.

TABLE 32 : NUMBER AND PERCENTAGE OF MAIN WORKERS, MARGINAL WORKERS, AND NON-WORKERS BY SEX IN CD BLOCKS, 2001

Serial number	Name of CD Block	Persons / Males / Females	Total population	Main workers		Marginal workers		Total workers (Main and marginal workers)		Non workers	
				Number	Percentage	Number	Percentage	Number	Percentage	Number	Percentage
1	2	3	4	5	6	7	8	9	10	11	12
1	Seondha	Persons	175,070	61,487	35.1	30,427	17.4	91,914	52.5	83,156	47.5
		Males	95,081	45,897	48.3	8,066	8.5	53,963	56.8	41,118	43.2
		Females	79,989	15,590	19.5	22,361	28.0	37,951	47.4	42,038	52.6
2	Datia	Persons	195,882	76,667	39.1	28,012	14.3	104,679	53.4	91,203	46.6
		Males	105,189	52,276	49.7	7,807	7.4	60,083	57.1	45,106	42.9
		Females	90,693	24,391	26.9	20,205	22.3	44,596	49.2	46,097	50.8
3	Bhander	Persons	119,739	48,419	40.4	24,993	20.9	73,412	61.3	46,327	38.7
		Males	64,400	33,955	52.7	6,994	10.9	40,949	63.6	23,451	36.4
		Females	55,339	14,464	26.1	17,999	32.5	32,463	58.7	22,876	41.3
District (Rural) Total:		Persons	490,691	186,573	38.0	83,432	17.0	270,005	55.0	220,686	45.0
		Males	264,670	132,128	49.9	22,867	8.6	154,995	58.6	109,675	41.4
		Females	226,021	54,445	24.1	60,565	26.8	115,010	50.9	111,011	49.1

Table 32 gives the number and percentage of main workers, marginal workers and non-workers by sex at CD Block level in the district as per 2001 Census. The proportaion of the total workers works out to 55.0 percent of the total population in the district. The total workers are comprised of 38.0 percent of main workers and 17.0 percent of marginal workers and the remaining 45.0 percent are non-workers.

Among males, 49.9 % are main workers and 8.6 % are marginal workers whereas among females, corresponding figures are 24.1% and 26.8% respectively.

TABLE 33 : NUMBER AND PERCENTAGE OF MAIN WORKERS, MARGINAL WORKERS AND NON-WORKERS BY SEX IN URBAN AGGLOMERATIONS/TOWNS, 2001

Serial number	Name of urban status of UA/Town	Persons / Males / Females	Total population	Main workers		Marginal workers		Total workers (Main and marginal workers)		Non workers	
				Number	Percentage	Number	Percentage	Number	Percentage	Number	Percentage
1	2	3	4	5	6	7	8	9	10	11	12
1	Bhander (NP)	Persons	20,672	6,041	29.2	1,014	4.9	7,055	34.1	13,617	65.9
		Males	11,043	5,111	46.3	346	3.1	5,457	49.4	5,586	50.6
		Females	9,629	930	9.7	668	6.9	1,598	16.6	8,031	83.4
2	Datia (M)	Persons	82,755	23,040	27.8	3,205	3.9	26,245	31.7	56,510	68.3
		Males	43,985	19,332	44.0	1,608	3.7	20,940	47.6	23,045	52.4
		Females	38,770	3,708	9.6	1,597	4.1	5,305	13.7	33,465	86.3
3	Indergarh (NP)	Persons	14,597	4,707	32.2	1,156	7.9	5,863	40.2	8,734	59.8
		Males	7,883	3,735	47.4	315	4.0	4,050	51.4	3,833	48.6
		Females	6,714	972	14.5	841	12.5	1,813	27.0	4,901	73.0
4	Seondha (NP)	Persons	19,525	5,969	30.6	883	4.5	6,852	35.1	12,673	64.9
		Males	10,651	4,843	45.5	365	3.4	5,208	48.9	5,443	51.1
		Females	8,874	1,126	12.7	518	5.8	1,644	18.5	7,230	81.5
District (Urban) Total:		Persons	137,549	39,757	28.9	6,258	4.5	46,015	33.5	91,534	66.5
		Males	73,562	33,021	44.9	2,634	3.6	35,655	48.5	37,907	51.5
		Females	63,987	6736	10.5	3624	5.7	10,360	16.2	53,627	83.8

Table 33 presents distribution of population by category of workers and non-workers by sex in UA/ Towns of the district. It is seen that total workers constitute 33.5 percent of the total population of the district (Urban) and the proportion of non-workers is 66.5 percent. The total workers are constitutes male workers 48.5 percent whereas female workers are only 16.2 percent.

Among males, 44.9 % are main workers and 3.6% are marginal workers whereas among females, corresponding figures are 10.5% and 5.7% respectively.

TABLE 34 : DISTRIBUTION OF WORKERS BY SEX IN FOUR CATEGORIES OF ECONOMIC ACTIVITY IN TAHSILS, 2001

Serial number	Name of Tahsil	Persons / Males / Females	Total Population	Total number of workers (Main + Marginal)	Category of workers			
					Cultivators	Agricultural Labourers	Household Industry workers	Other workers
1	2	3	4	5	6	7	8	9
1	Seondha	Persons	209,192	104,629	67,330	18,823	1,651	16,825
				(50.0)	(64.4)	(18.0)	(1.6)	(16.1)
		Males	113,615	63221	41,920	8,492	959	11,850
				(55.6)	(66.3)	(13.4)	(1.5)	(18.7)
		Females	95,577	41,408	25,410	10,331	692	4,975
				(43.3)	(61.4)	(24.9)	(1.7)	(12.0)
2	Datia	Persons	278,637	130,924	73,449	18,001	3,275	36,199
				(47.0)	(56.1)	(13.7)	(2.5)	(27.6)
		Males	149,174	81,023	42,020	8,208	1,589	29,206
				(54.3)	(51.9)	(10.1)	(2.0)	(36.0)
		Females	129,463	49,901	31,429	9,793	1,686	6,993
				(38.5)	(63.0)	(19.6)	(3.4)	(14.0)
3	Bhander	Persons	140,411	80,467	55,523	13,632	1,434	9,878
				(57.3)	(69.0)	(16.9)	(1.8)	(12.3)
		Males	75,443	46,406	31,803	6,428	754	7,421
				(61.5)	(68.5)	(13.9)	(1.6)	(16.0)
		Females	64,968	34,061	23,720	7,204	680	2,457
				(52.4)	(69.6)	(21.2)	(2.0)	(7.2)
	District Total:	Persons	628,240	316,020	196,302	50,456	6,360	62,902
				(50.3)	(62.1)	(16.0)	(2.0)	(19.9)
		Males	338,232	190,650	115,743	23,128	3,302	48,477
				(56.4)	(60.7)	(12.1)	(1.7)	(25.4)
		Females	290,008	125,370	80,559	27,328	3,058	14,425
				(43.2)	(64.3)	(21.8)	(2.4)	(11.5)

The economy of the district is primarily agricultural as supported by the fact that cultivators constitute 62.1 percent of the total workers (main + marginal), 16.0 percent of total workers are engaged as agricultural labourers, 2.0 percent as Household industry workers and 19.9 percent of other workers in this district as seen from the table 34.

Of the total workers, the distribution of workers by four categories of economic activity at tahsil/ sub-tahsil shows very high dependence of population on cultivator sector absorbing large number of workers. The proportion of cultivators varies between 56.1 percent in Datia tahsil and 69.0 percent in Bhander tahsil. The percentage of males cultivators is 60.7 percent which is low as compared to 64.3 percent of female cultivators in the district. The percentage of household industry workers is very low in the district as stated above. The highest proportion of 27.6 percent of other workers is recorded in Datia tahsil while the lowest proportion of 12.3 percent is found in Bhander tahsil.

TABLE 35 : DISTRIBUTION OF WORKERS BY SEX IN FOUR CATEGORIES OF ECONOMIC ACTIVITY IN CD BLOCKS, 2001

Serial number	Name of CD Blocks	Persons / Males / Females	Total Population	Total number of workers (Main + Marginal)	Category of workers			
					Cultivators	Agricultural Labourers	Household Industry workers	Other workers
1	2	3	4	5	6	7	8	9
1	Seondha	Persons	175,070	91,914	64,336	18,070	1,135	8,373
				(52.5)	(70.0)	(19.7)	(1.2)	(9.1)
		Males	95,081	53,963	39,696	8,126	675	5,466
				(56.8)	(73.6)	(15.1)	(1.3)	(10.1)
		Females	79,989	37,951	24,640	9,944	460	2,907
				(47.4)	(64.9)	(26.2)	(1.2)	(7.7)
2	Datia	Persons	195,882	104,679	71,787	17,500	2,013	13,379
				(53.4)	(68.6)	(16.7)	(1.9)	(12.8)
		Males	105,189	60,083	40,784	7,904	1,023	10,372
				(57.1)	(67.9)	(13.2)	(1.7)	(17.3)
		Females	90,693	44,596	31003	9,596	990	3,007
				(49.2)	(69.5)	(21.5)	(2.2)	(6.7)
3	Bhander	Persons	119739	73,412	54097	12,892	835	5,588
				(61.3)	(73.7)	(17.6)	(1.1)	(7.6)
		Males	64,400	40,949	30,768	5,997	510	3,674
				(63.6)	(75.1)	(14.6)	(1.2)	(9.0)
		Females	55,339	32,463	23,329	6,895	325	1,914
				(58.7)	(71.9)	(21.2)	(1.0)	(5.9)
	District (Rural) Total:	Persons	490,691	270,005	190,220	48,462	3,983	27,340
				(55.0)	(70.5)	(17.9)	(1.5)	(10.1)
		Males	264,670	154,995	111,248	22,027	2,208	19,512
				(58.6)	(71.8)	(14.2)	(1.4)	(12.6)
		Females	226,021	115,010	78,972	26,435	1,775	7,828
				(50.9)	(68.7)	(23.0)	(1.5)	(6.8)

Table 35 presents CD Blockwise distribution of workers by sex in four categories of economic activity. In the rural areas of the district total workers (main + marginal) constitutes 55.0 percent of total population. Among these workers cultivators constitute 70.5 percent, agricultural labourers 17.9 percent, household industry 1.5 percent and other workers constitute 10.1 percent. The proportion of cultivators is highest 73.7 percent in Bhander CD Block and is lowest 68.6 percent in Datia CD Block. Proportion of agricultural labour is highest 19.7 percent in Seondha CD Block and lowest 16.7 percent in Datia CD Block. It is also seen that the proportion of male workers is more than female workers under the category of cultivators.

TABLE 36 : DISTRIBUTION OF WORKERS BY SEX IN FOUR CATEGORIES OF ECONOMIC ACTIVITY OF URBAN AGGLOMERATIONS / TOWNS , 2001

Serial number	Name and urban status of UA/Town	Persons / Males / Females	Total Population	Total number of workers (Main + Marginal)	Category of workers			
					Cultivators	Agricultural Labourers	Household Industry workers	Other workers
1	2	3	4	5	6	7	8	9
1	Bhander (NP)	Persons	20,672	7,055	1,426	740	599	4,290
				(34.1)	(20.2)	(10.5)	(8.5)	(60.8)
		Males	11,043	5,457	1035	431	244	3,747
				(49.4)	(19.0)	(7.9)	(4.5)	(68.7)
		Females	9,629	1,598	391	309	355	543
				(16.6)	(24.5)	(19.3)	(22.2)	(34.0)
2	Datia (M)	Persons	82,755	26,245	1662	501	1,262	22,820
				(31.7)	(6.3)	(1.9)	(4.8)	(86.9)
		Males	43,985	20,940	1,236	304	566	18,834
				(47.6)	(5.9)	(1.5)	(2.7)	(89.9)
		Females	38,770	5,305	426	197	696	3,986
				(13.7)	(8.0)	(3.7)	(13.1)	(75.1)
3	Indergarh (NP)	Persons	14,597	5,863	1,478	348	236	3,801
				(40.2)	(25.2)	(5.9)	(4.0)	(64.8)
		Males	7,883	4,050	973	123	130	2,824
				(51.4)	(24.0)	(3.0)	(3.2)	(69.7)
		Females	6,714	1,813	505	225	106	977
				(27.0)	(27.9)	(12.4)	(5.8)	(53.9)
4	Seondha (NP)	Persons	19,525	6,852	1,516	405	280	4,651
				(35.1)	(22.1)	(5.9)	(4.1)	(67.9)
		Males	10,651	5,208	1,251	243	154	3,560
				(48.9)	(24.0)	(4.7)	(3.0)	(68.4)
		Females	8,874	1,644	265	162	126	1,091
				(18.5)	(16.1)	(9.9)	(7.7)	(66.4)
District (Urban) Total:		Persons	137,549	46,015	6,082	1994	2,377	35,562
				(33.5)	(13.2)	(4.3)	(5.2)	(77.3)
		Males	73,562	35,655	4,495	1101	1,094	28,965
				(48.5)	(12.6)	(3.1)	(3.1)	(81.2)
		Females	63,987	10,360	1,587	893	1,283	6,597
				(16.2)	(15.3)	(8.6)	(12.4)	(63.7)

Table 36 presents the distribution of workers by sex in different categories of economic activity for UA/Towns of the district. It is seen that out of the 33.5 percent of total workers, cultivators constitute 13.2 percent, agricultural labourers 4.3 percent, household industry 5.2 percent and the highest proportion is covered by other workers which is 77.3 percent. It is also found that proportion of male workers under other workers are more than the female workers proportion whereas proportion of female workers under cultivator, agricultural labourer and Household industry is more than the proportion of males. Townwise analysis shows that the proportion of cultivators is highest 25.2 percent in Indergarh (NP), agricultural labourer is highest 10.5 percent in Bhander (NP), household industry workers is highest 8.5 percent in Bhander (NP) and other workers is highest 86.9 percent in Datia (M).

(ix) Brief analysis of Village Directory and Town Directory data (table 37-47)

Analysis based on Village Directory and Town Directory data pertaining to census 2001 are presented in the form of Inset tables from 37-47. Alongwith the census data 'Non-Census' data such as village amenity and town amenity data was collected during census 2001. These tables give the number of total villages, jproportion of population served by different amenities, availability of amenities by distance, proportion of slum population in towns etc. A short analytical note is also given below of each table.

TABLE 37 : DISTRIBUTION OF VILLAGES ACCORDING TO AVAILABILITY OF DIFFERENT AMENITIES, 2001

Serial number	Name of CD block	Number of inhabited villages	Type of amenity available									
			Edu-cation	Medical	Improved drinking water*	Post Office #	Teleph one	Transport communica tions $	Banks	Agricu-ltural Credit Societies	Appro-ach by pucca road	Power supply
1	2	3	4	5	6	7	8	9	10	11	12	13
1	Seondha	197	181	93	193	49	148	43	9	33	50	194
		(100)	(91.9)	(47.2)	(98.0)	(24.9)	(75.1)	(21.8)	(4.6)	(16.8)	(25.4)	(98.5)
2	Datia	214	201	66	204	49	128	46	6	13	104	210
		(100)	(93.9)	(30.8)	(95.3)	(22.9)	(59.8)	(21.5)	(2.8)	(6.1)	(48.6)	(98.1)
3	Bhander	140	131	38	137	35	105	40	7	19	43	139
		(100)	(93.6)	(27.1)	(97.9)	(25.0)	(75.0)	(28.6)	(5.0)	(13.6)	(30.7)	(99.3)
	District Total:	551	513	197	534	133	381	129	22	65	197	543
		(100)	(93.1)	(35.8)	(96.9)	(24.1)	(69.1)	(23.4)	(4.0)	(11.8)	(35.8)	(98.5)

Note : Percentages are given in brackets.

* Based on the improved drinking water sources, drinking water supply has been classified as 'Improved or otherwise. If the household has access to drinking water supplied from a tap or a hand pump/tube well situated within or outside the premises it is considered as having access to 'Improved drinking water source'. However, the concept of improved drinking water is state specific and this is to be considered accordingly.

\# Post office includes Post office, telegraph office and Post and telegraph office.

$ Transport communication includes bus service, rail facility and navigable waterways.

Table 37 deals with the CD block-wise distribution of villages according to the availability of different amenities like education, medical, improved drinking water, post office, telephone, transport, communications, agricultural credit societies, approach by pucca road and power supply within the village. Out of 551 inhabited villages in the district 513 villages or 93.1 percent have been provided with the education facilities of one type or the other. Similarly 197 villages in the district constituting 35.8 percent have medical facilities of one type or the other. Improved drinking water facility is available in 534 or 96.9 percent

villages. As regards, post office facility which includes facilities like telegraph office and post and telegraph, 133 villages constituting 24.1 percent of villages have been provided with post office facility within the villages. 381 or 69.1 percent villages have been provided with the telephone facility, 129 or 23.4 percent with transport facility, 22 or 4.0 percent villages with bank facility and 65 or 11.8 percent with agricultural credit societies. Similarly there are 197 or 35.8 percent villages which are linked with the pucca road. Total 543 or 98.5 percent of villages are provided with the electricity supply. Almost similar pattern of distribution of villages by availability of amenities in the villages at CD block has been found with slight variation. Datia CD block has the highest 93.9 percent villages where educational facility is available and lowest 91.9 percent is found in Seondha CD Block. Medical facility is highest in Seondha (47.2 percent) and lowest 27.1 percent in Bhander CD block. Improved drinking water facility is highest in Seondha CD Block (98.0 percent) and it is lowest in Datia (95.3 percent). In the field of power supply all villages have been covered except 8 villages in the district.

TABLE 38 : NUMBER AND PER CENT OF RURAL POPULATION SERVED BY DIFFERENT AMENITIES, 2001

Serial number	Name of CD block	Total population of inhabited villages	Type of amenity available									
			Edu-cation	Medical	Improved drinking water*	Post Office #	Teleph one	Transport communica tions $	Banks	Agricu-ltural Credit Societies	Appro-ach by pucca road	Power supply
1	2	3	4	5	6	7	8	9	10	11	12	13
1	Seondha	175,070	172,664	115,526	172,499	86,103	138,217	69,465	20,174	67,077	72,954	174,466
		(100)	(98.6)	(66.0)	(98.5)	(49.2)	(78.9)	(39.7)	(11.5)	(38.3)	(41.7)	(99.7)
2	Datia	195,882	195,272	99,557	193,052	94,788	135,291	71,486	25,254	34,139	121,179	195,761
		(100)	(99.7)	(50.8)	(98.6)	(48.4)	(69.1)	(36.5)	(12.9)	(17.4)	(61.9)	(99.9)
3	Bhander	119,739	118,015	54,341	118,755	55,053	102,183	51,065	15,059	32,696	52,185	119,491
		(100)	(98.6)	(45.4)	(99.2)	(46.0)	(85.3)	(42.6)	(12.6)	(27.3)	(43.6)	(99.8)
	District Total:	490,691	485,951	269,424	484,306	235,944	375,691	192,016	60,487	133,912	246,318	489,718
		(100)	(99.0)	(54.9)	(98.7)	(48.1)	(76.6)	(39.1)	(12.3)	(27.3)	(50.2)	(99.8)

Note : Percentages are given in brackets.

* Based on the improved drinking water source, drinking water supply has been classified as 'Improved or otherwise. If the household has access to drinking water supplied from a tap or a hand pump/tube well situated within or outside the premises it is considered as having access to 'Improved drinking water source'. However, the concept of improved drinking water is state specific and this is to be considered accordingly.

\# Post office includes Post office, telegraph office and Post and telegraph office.

$ Transport communication includes bus service, rail facility and navigable waterways.

Table 38 depicts the number and proportion of rural population served by different kind of amenities. Out of total rural population of 490,691 persons in the district, 485,951 or 99.0 percent have educational facility of one or the other type. Similarly 269,424 or 54.9 percent population has medical facilities while 484,306 or 98.7 percent have improved drinking water facility. Post office facilities are available to 235,944 or 48.1 percent population. Telephone facility is available to 375,691 or 76.6 percent. Transport communications facility is available to 192,016 or 39.1 percent. Bank facility is available to 60,487 or 12.3 percent. 133,912 or 27.3 percent have been provided with the facility of agricultural credit societies. 246,318 or 50.2 percent have been provided with the facility of approach by pucca road. Power supply is available to 489,718 or 99.8 percent rural population in the district. Similar pattern of availability of facilities is visible to the rural population in different CD blocks.

TABLE 39 : DISTRIBUTION OF VILLAGES NOT HAVING CERTAIN AMENITIES, ARRANGED BY DISTANCE RANGES FROM THE PLACES WHERE THESE ARE AVAILABLE, 2001

Village not having the amenity of	Distance range of place from the villages where the amenity is available			
	Less than 5 kilometres	5-10 kilometres	10+ kilometres	Total (Col. 2 - 4)
1	2	3	4	5
1. Education :-				
(a) Primary School	24	15	-	39
(b) Middle School	230	162	31	423
(c) Degree College	17	99	434	550
2. Medical:-				
(a) Hospital	51	133	367	551
(b) PHC	49	129	364	542
3. Post Office	268	119	31	418
4. Telephone	45	42	83	170
5. Bus Service	204	145	73	422
6. Banks				
(a) Commercial Bank	117	191	222	530
(b) Cooperative Bank	83	174	288	545
7. Agricultural Credit Societies	190	137	159	486

Table 39 presents distribution of villages not having certain amenities within the village at district level. Such villages have been presented according to various distance ranges in this table. 39 villages do not have primary school and out of these villages, children of 24 villages have to travel less than 5 kms. for schooling. Out of 551 inhabited villages as many as 423 are deprived of middle school and 550 of degree college. Of these 230 avail the facility of middle school at a distance of less than 5 kms., 162 at a distance 5-10 kms. and the remaining 31 at a distance of 10+ kms. In respect of degree college 17 avail this facility at a distance of less than 5 kms., 99 between 5 to 10 kms. and rest 434 villages at a distance of 10+ kms.

Similarly there are 551 villages in the district which have been devoid of Hospital facility and 542 villages which are deprived of PHC facilities. Of these 51 villages have the facility of Hospital available within 5 kms. while in respect of 133 villages the inhabitants have to cover a distance of 5-10 kms. in order to avail this facility. Similarly overwhelming number i.e. 367 villages have this facility at a distance of 10+ kms. As regards PHC 49 avail this facility at a distance of less than 5 kms., 129 at a distance of 5-10 kms. and the remaining 64 have to travel a distance of more than 10 kms. to avail this facility.

Regarding Post Office, 418 villages do not have this facility in the village itself. Of these majority i.e. 268 have this facility at a distance of less than 5 kms., another 119 villages avail it at a distance of 5-10 kms. In the remaining 31 villages habitants have to travel a distance of 10+ kms.

As regards Telephone, there are 170 villages in the district which are without telephone facilitiy. Of these 45 avail this facility at a distance of less than 5 kms., 42 at a distance of 5-10 kms. and remaining 83 have to traverse a distance of 10+ kms.

For Bus service out of 422 villages which do not have facility, 204 villages avail this facility at a distance of less than 5 kms., 145 at a distance between 5-10 kms. and 73 at a distance of 10+ kms.

In the entire district 530 villages are deprived of Commercial Bank and 545 of Co-operative Bank. Of these 530 villages which are deprived of Commercial

Banks 117 villages avail this facility at a distance of less than 5 kms., 191 between 5-10 kms. and the remaining 222 at a distance of 10+ kms. Regarding Co-operative Banks out of 545 villages 83 villages avail this facility at a distance of less than 5 kms., 174 at a distance of 5-10 kms. and remaining 288 at a distance of 10+ kms. 486 villages do not have agricultural credit societies. This facility to 190 villages is available at a distance of less than 5 kms., 137 at a distance of 5-10 kms. and the remaining 159 at a distance of 10+ kms.

TABLE 40 : DISTRIBUTION OF VILLAGES ACCORDING TO THE DISTANCE FROM THE NEAREST STATUTORY TOWN AND AVAILABILITY OF DIFFERENT AMENITIES, 2001

Distance range from the nearest statutory town (in kilometres)	Number of inhabited villages in each range	Type of amenity available							
		Education	Medical	Post Office	Telephone	Transport communica-tions	Banks	Agricultural Credit Societies	Approach by pucca road
1	2	3	4	5	6	7	8	9	10
less than 5	23	22	5	4	15	6	-	2	11
	(100.0)	(95.7)	(21.7)	(17.4)	(65.2)	(26.1)	-	(8.7)	(47.8)
5 -15	334	315	124	83	225	85	16	39	125
	(100.0)	(94.3)	(37.1)	(24.9)	(67.4)	(25.4)	(4.8)	(11.7)	(37.4)
16 - 50	187	174	67	46	138	40	6	23	59
	(100.0)	(93.0)	(35.8)	(24.6)	(73.8)	(21.4)	(3.2)	(12.3)	(31.6)
51+	1	1	1	-	1	1	-	-	1
	(100.0)	(100.0)	(100.0)	-	(100.0)	(100.0)	-	-	(100.0)
Unspecified	6	1	-	-	2	1	-	1	1
	(100.0)	(16.7)	-	-	(33.3)	(16.7)	-	(16.7)	(16.7)
District total	551	513	197	133	381	133	22	65	197
	(100.0)	(93.1)	(35.8)	(24.1)	(69.1)	(24.1)	(4.0)	(11.8)	(35.8)

Table 40 deals with the distribution of villages according to distance from the nearest statutory town and availability of different amenities within the village. Out of total 551 inhabited villages in the district, there are 23 villages which have nearest towns upto a distance of 5 kms. Of these only 22 villages forming 95.7 percent of total villages, are having the educational facilities atleast one type and 5 villages constituting 21.7 percent, have the medical facilities within the range of 5 km., 4 villages forming 17.4 percent have the facility of post office and 15 villages forming 65.2 percent have the telephone within the range of 5 km. 6 villages constituting 26.1 percent have been linked by transport service. There are no facility of banks. 2 villages constituting only 8.7 percent have been provided by agricultural credit societies. 11 villages comprising 47.8 percent have been provided with pucca road within the distance of 5 km.

There are 334 inhabited villages in the district which fall in the distance range of 5-15 kms. Of these 315 villages constituting 94.3 percent have been provided with the educational facilities. 124 villages comprising 37.1 percent have been provided with medical facilities. 83 villages constituting 24.9 percent enjoy the post office facility. 225 villages comprising 67.4 percent have been provided the telephone facility. 85 villages constituting 25.4 percent have been linked with transport communications. 16 villages comprising 4.8 percent have bank facility. 39 villages constituting 11.7 percent are having agricultural credit societies, while 125 villages or 37.4 percent are approachable by pucca road. 187 villages fall in the distance range of 16-50 kms. Of these, 93.0 percent villages have educational facility, 35.8 percent with medical, 24.6 percent with post office, 73.8 percent with telephone and transport & communications available to 21.4 percent villages. Banks and agricultural credit societies facilities

are available to 3.2 and 12.3 percent of villages. Approach by pucca road facilities are available to 31.6 percent of villages.

There is one village in the district which are covered under the range of 51+ kms. and all the villages are provided with education facility. There is no facility of Post office, Banks and Agricultural Credit Societies. All villages have facility of Education, Medical, Telephone, Transport and communication and Approach by pucca road.

TABLE 41 : DISTRIBUTION OF VILLAGES ACCORDING TO POPULATION RANGE AND AMENITIES AVAILABLE, 2001

Population range	Number of inhabited villages in each range	Type of amenity available									
		Education	Medical	Improved drinking water*	Post Office #	Tele-phone	Transport communic ations $	Banks	Agricultural Credit Societies	Approach by Pucca road	Power supply
1	2	3	4	5	6	7	8	9	10	11	12
1-499	528	370	168	505	11	94	64	1	-	126	495
	(100.0)	(70.1)	(31.8)	(95.6)	(2.1)	(17.8)	(12.1)	(0.2)	-	(23.9)	(93.8)
500-999	438	435	194	430	23	140	105	9	9	168	432
	(100.0)	(99.3)	(44.3)	(98.2)	(5.3)	(32.0)	(24.0)	(2.1)	(2.1)	(38.4)	(98.6)
1000-1999	365	365	261	362	79	143	158	22	24	210	365
	(100.0)	(100.0)	(71.5)	(99.2)	(21.6)	(39.2)	(43.3)	(6.0)	(6.6)	(57.5)	(100.0)
2000-4,999	121	121	108	121	85	83	90	36	35	90	121
	(100.0)	(100.0)	(89.3)	(100.0)	(70.2)	(68.6)	(74.4)	(29.8)	(28.9)	(74.4)	(100.0)
5000-9999	21	21	21	21	21	21	21	20	20	21	21
	(100.0)	(100.0)	(100.0)	(100.0)	(100.0)	(100.0)	(100.0)	(95.2)	(95.2)	(100.0)	(100.0)
10000 +	-	-	-	-	-	-	-	-	-	-	-
	-	-	-	-	-	-	-	-	-	-	-
District total	1473	1312	752	1439	219	481	438	88	88	615	1434
	(100.0)	(89.1)	(51.1)	(97.7)	(14.9)	(32.7)	(29.7)	(6.0)	(6.0)	(41.8)	(97.4)

Note : Percentages are given in brackets.

* Based on the improved drinking water source, drinking water supply has been classified as 'Improved or otherwise. If the household has access to drinking water supplied from a tap or a hand pump/tube well situated within or outside the premises it is considered as having access to 'Improved drinking water source'. However, the concept of improved drinking water is state specific and this is to be considered accordingly.

\# Post office includes Post office, telegraph office and Post and telegraph office.

$ Transport communication includes bus service, rail facility and navigable waterways.

Table 41 deals with the distribution of villages by population ranges and amenities available therein. In Datia district out of a total 551 inhabited villages, overwhelming 203 have a population of less than 500 persons. Of these, 165 villages (81.3 percent) have education facility, 26 (12.8 percent) have medical facility, 190 (93.6 percent) have improved drinking water facility. 5 villages (2.5 percent) have post office and 113 villages (55.7 percent) have telephone facility. 23 (11.3 percent) have been linked by bus service. 2 (1.0 percent) have Banks and agricultural credit societies, 50 villages (24.6 percent) have been linked with pucca road. 195 villages (96.1 percent) have been provided with electricity.

Out of 180 villages, which fall in the population range of 500-999 persons, 180 villages (100.0 percent) have been provided with the education facility, improved drinking water and Power supply, 61 (33.9 percent) with medical facility, 24 (13.3 percent) have been provided with post office facilities, 136 villages (75.6 percent) with telephone facility, 28 villages (15.6 percent) with transport facilities, 2 villages (1.1 percent) with bank facility, 7 villages (3.9 percent) with agricultural credit societies and 50 villages (27.8 percent) have approach by pucca road.

124 villages fall in population range of 1,000-1,999 persons. Of these 124 villages or cent percent have been provided with the education and power supply facilities, 73 (58.9 percent) with medical facility, 120 (96.8 percent) villages have improved drinking water facility. 63 villages (50.8 percent) have been provided with post office facilities, 95 villages (76.6 percent) with telephone facility, 47 villages (37.9 percent) with transport facilities, 4 villages (3.2 percent) with bank facility, 29 villages (23.4 percent) with agricultural credit societies and 60 villages (48.4 percent) have approach by pucca road.

There are 41 villages in the district which are covered under 2,000-4,999 population range. Of these, 41 villages (100 percent) have been provided with the education, improved drinking water and power supply facilities, 34 (82.9 percent) with medical facility, 38 (92.7 percent) have been provided with post office facilities, 34 villages (82.9 percent) with telephone facility, 28 villages (68.3 percent) with transport facilities, 11 villages (26.8 percent) with bank facility, 24 villages (58.5 percent) with agricultural credit societies and 34 villages (82.9 percent) have approach by pucca road.

There are 3 villages in the district which are covered under 5,000-9,999 population range and all the villages are provided with all types of facilities. There are no village in the population range of more than 10,000.

TABLE 42 : DISTRIBUTION OF VILLAGES ACCORDING TO LAND USE, 2001

Serial number	Name of C. D. block	Number of inhabited villages	Total area	Percentage of cultivable area to total area	Percentage of irrigated area to total cultivable area
1	2	3	4	5	6
1	Seondha	197	78,615	78.6	55.9
2	Datia	214	97,500	72.7	35.1
3	Bhander	140	62,766	84.6	33.2
	District Total:	551	238,881	77.8	41.5

Note : - Cultivable area = irrigated area + unirrigated area

Table 42 presents C.D blockwise distribution of villages according to land use. It also gives details of total area and cultivable area available of inhabited villages in the district. Cultivated area includes irrigated as well as unirrigated area. It further elaborates that what is the extent of cultivable area under irrigation. There are total 551 inhabited villages in the district having a total area of 238,881 hectares. Of this, 77.8 percent is cultivable and 41.5 percent of total cultivable area has got the irrigation facility. The area figures have been collected from the revenue record maintained for each village by the State Government.

It is seen that percentage of cultivable area to total area is highest 84.6 percent in Bhander CD Block. It is lowest 72.7 percent in Datia CD Block. The percentage of irrigated area to cultivable area is highest 55.9 percent in Seondha and lowest 33.2 in Bhander CD Block.

TABLE 43 : PER CAPITA RECEIPT AND EXPENDITURE IN STATUTORY TOWNS

Serial number	Class, name & urban status of the Town	Per capita expenditure								
		Total	Through taxes	From all other sources	Total	General Adminis-tration	Public health and conveniences	Public works	Public institutions	Other(s)
1	2	3	4	5	6	7	8	9	10	11
1	III Bhander (NP)	222	101	121	215	53	90	40	-	31
2	II Datia (M)	290	30	260	287	17	13	12	-	245
3	IV Indergarh (NP)	139	65	74	138	22	39	35	-	43
4	IV Seondha (NP)	246	127	119	281	114	20	77	35	36
	District Total	257	58	199	260	37	28	28	5	162

Note: The difference in various totals is due to rounding off the related figures.

The table 43 gives the per capita receipts and expenditure (in rupees) for each town in the district. The average per capita receipts for towns of the district Datia works out to Rs.257 of which Rs.58 are derived through local taxes and the remaining Rs.199 is received from all other sources. The average of total expenditure incurred per capita is Rs.260. Out of this Rs.37 are spent on general administration, Rs.28 on public health and conveniences, Rs.28 on public works, Rs.5 on public institutions and Rs.162 is spent other items.

TABLE 44 : SCHOOLS/COLLEGES PER 10,000 POPULATION IN STATUTORY TOWNS, 2001

Serial number	Name and urban status of Town	Type of educational institution				
		Primary	Junior Secondary / Middle	Secondary / Matriculation	Senior Secondary	College
1	2	3	4	5	6	7
1	Bhander (NP)	3.9	1.9	1.5	1.5	0.5
2	Datia (M)	2.4	1.3	0.4	0.4	0.4
3	Indergarh (NP)	4.8	1.4	1.4	1.4	-
4	Seondha (NP)	11.8	5.6	1.5	1.0	0.5
	District Total	4.2	2.0	0.8	0.7	0.4

In urban areas of Datia district the average number of primary school per 10,000 population comes 4.2 schools, 2.0 junior secondary/middle, 0.8 secondary/matriculation, 0.7 senior secondary schools and the ratio of colleges is only 0.4 college per 10,000 population. Among the towns, the ratio of primary is highest in Seondha (NP) while lowest is Datia(M).

Table 45 depicts the number of beds available in medical institutions per 10,000 population in each town of Datia district. On an average there are 14 beds per 10,000 population in urban areas of the district. Whereas it is the highest 15 in Bhander(NP) and Seondha (NP) while the lowest is 13 recorded in Indergarh(NP).

TABLE 45 : NUMBER OF BEDS IN MEDICAL INSTITUTIONS IN TOWNS, 2001

Serial number	Name and urban status of the Town	Number of beds in medical institutions per 10,000 population
1	2	3
1	Bhander(NP)	15
2	Datia(M)	14
3	Indergarh(NP)	13
4	Seondha(NP)	15
	Distrct Total	14

TABLE 46 : PROPORTION OF SLUM POPULATION IN TOWNS, 2001

Serial number	Name of the Town	Total popu-lation	Slum popu-lation	Percentage of slum population to total population
1	2	3	4	5
1	Bhander	20,672	20,200	97.7
2	Datia	82,755	20,245	24.5
3	Indergarh	14,597	600	4.1
4	Seondha	19,525	5,860	30.0
	District Total	137,549	46,905	34.1

Table 46 presents the proportion of slum population in the towns of the district. Out of the total 137,549 urban population 46,905 persons constitute slum population which is 34.1 percent of total urban population. Bhander has the highest (97.7 percent) and Indergarh town has lowest (4.1 percent) of slum population.

TABLE 47 : MOST IMPORTANT COMMODITY EXPORTED OUT OF AND MANUFACTURED IN TOWNS, 2001

Serial number	Name and urban status of Town	Most important commodity	
		Manufactured	Exported
1	2	3	4
1	Bhander (NP)	Mustard Oil	Gram
		Gram Pulses	Wheat
		Masoor Pulses	Masoor
2	Datia (M)	Bidi	Wheat
		Oil	Bidi
		Carpet	Oil
3	Indergarh (NP)	Thresar	Thresar
		Trolley	Trolly
		Carpet	Carpet
4	Seondha (NP)	Bricks	Sand
		Thresar	Stone
		Mustard Oil	Bricks

Table 47 indicates most important articles manufactured and exported out of each town in the district. The commodities manufactured are Mustard oil, Bricks, Pulses, Carpet, Trolly and Garm pulses etc. Wheat, Gram, Masoor, Bricks, Bidi, Trolly, Carpet and Sand stone etc. are the other important commodities which are exported by different towns.

(x)Brief analysis of the data on houses and household amenities,Houselisting Operations, Census of India 2001 based on Inset tables 48-52.

Inset tables 48-52 are based on Houselisting data pertaining to Census 2001. These tables reflect the tenure status, distribution of households living in permanent, semi-permanent and temporary houses, percentage of households having different amenities and percentage of households by type of fuel used for cooking.

TABLE 48 : HOUSEHOLDS BY TENURE STATUS AND NUMBER OF ROOMS OCCUPIED IN THE DISTRICT, 2001

Tenure status	Number of dwelling rooms	Number of households								
		Total			Scheduled Castes			Scheduled Tribes		
		Total	Rural	Urban	Total	Rural	Urban	Total	Rural	Urban
1	2	3	4	5	6	7	8	9	10	11
Owned	No exclusive room	1,336	1,089	247	383	332	51	43	35	8
	One room	17,069	13,936	3,133	6,410	5,484	926	1,283	1,187	96
	Two rooms	25,654	20,945	4,709	8,941	7,786	1,155	358	304	54
	Three rooms	22,155	18,449	3,706	6,465	5,830	635	155	130	25
	3+ rooms	35,152	29,112	6,040	6,176	5,476	700	136	116	20
	Median number of rooms	3	3	3	2	2	2	1	1	1
		101,366	83,531	17,835	28,375	24,908	3467	1,975	1,772	203
		95.0	98.3	81.9	97.0	98.7	85.9	90.8	94.5	67.7
Rented	No exclusive room	66	29	37	14	9	5	2	2	-
	One room	1,421	363	1,058	281	94	187	76	43	33
	Two rooms	1,391	253	1,138	205	49	156	51	13	38
	Three rooms	567	81	486	56	10	46	11	6	5
	3+ rooms	421	79	342	41	14	27	4	1	3
	Median number of rooms	2	2	2	2	1	2	1	1	2
		3,866	805	3,061	597	176	421	144	65	79
		3.6	0.9	14.1	2.0	0.7	10.4	6.6	3.5	26.3

Tenure status	Number of dwelling rooms	Number of households								
		Total			Scheduled Castes			Scheduled Tribes		
		Total	Rural	Urban	Total	Rural	Urban	Total	Rural	Urban
1	2	3	4	5	6	7	8	9	10	11
Others	No exclusive room	48	28	20	11	6	5	3	2	1
	One room	451	268	183	114	70	44	36	34	2
	Two rooms	556	135	421	100	39	61	13	2	11
	Three rooms	221	76	145	51	21	30	4	-	4
	3+ rooms	197	98	99	17	8	9	1	1	-
	Median number of rooms	2	2	2	2	1	2	1	1	2
		1473	605	868	293	144	149	57	39	18
		1.4	0.7	4.0	1.0	0.6	3.7	2.6	2.1	6.0
	District Total	106,705	84,941	21,764	29,265	25,228	4,037	2,176	1,876	300

The data presented in Table 48 depicts number of households by tenure status and number of rooms occupied in the district. The total number of households in the district stands at 106,705 consisting of 84,941 rural and 21,764 urban households. 29,265 households belong to Scheduled Castes, 2,176 to Scheduled Tribes. 101,366 households are living in their own houses constituting 95.0 percent of total households. Of these households, the largest number of households (35,152) have occupied three plus roomed accommodation and is followed by double roomed accommodation numbering to 25,654 households. Next position is claimed by households 22,155 occupying three roomed accommodation. Number of households in owned accommodation occupying single rooms rank at fourth place with 17,069 households while 1,336 households are without any exclusive room.

3,866 households living in rented accommodation accounts for 3.6 percent of total number of households in the district. The largest number of 1,421 households are living in single roomed accommodation followed by 1,391 households in double roomed accommodation. Next position is claimed by households 567 occupying three room accomodation. 421 three plus and no exclusive rooms are 66 in numbers.

Other households numbering to 1,473 forming only 1.4 percent of total households are distributed in single roomed accommodation numbering 451, 556 double roomed and 221 in three roomed accommodation. 197 three plus and no exclusive room are 48 in numbers.

TABLE 49 : PERCENTAGE DISTRIBUTION OF HOUSEHOLDS LIVING IN PERMANENT, SEMI-PERMANENT AND TEMPORARY HOUSES, 2001

Serial number	District/ Tahsil	Total			Rural			Urban		
		Permanent	Semi-permanent	Temporary	Permanent	Semi-permanent	Temporary	Permanent	Semi-permanent	Temporary
1	2	3	4	5	6	7	8	9	10	11
1	Seondha	61.2	38.3	0.6	59.3	40.2	0.5	71.7	27.5	0.9
2	Datia	70.8	28.4	0.8	70.8	28.3	0.8	70.7	29.1	0.1
3	Bhander	65.4	34.2	0.4	54.1	45.8	0.2	83.4	15.8	0.8
	District Total:	66.0	33.4	0.6	62.7	36.7	0.6	78.5	20.8	0.7

Data source : Census of India 2001, H-series: Tables on Houses, Household amenities and Assets.

The data presented in table 49 reveals that 66.0 percent of household of the district are living in houses made of pucca materials, residences of 33.4 percent households are semi permanent houses and 0.6 percent households have temporary houses.

District-wise percentage in urban areas indicates that majority of households i.e. 78.5 percent are living in houses constructed of pucca materials, 20.8 percent in semi-permanent structure and percentage of households in temporary houses is 0.7

constructed of kutcha materials. At rural level, the lowest percentage of 54.1 households occupying permanent structure is found in Bhander while highest percentage of 70.8 is seen in Datia tahsil. The proportion of semi-permanent houses is high in Bhander (45.8) and low in Datia (28.3) tahsil. The proportion of temporary houses is quite low in all tahsils and highest is 0.8 percent in Datia followed by Seondha (0.5) tahsil, and Bhander (0.2) tahsils.

TABLE 50 : PERCENTAGE OF HOUSEHOLDS HAVING IMPROVED DRINKING WATER SOURCE, ELECTRICITY, BATHROOM, TOILET AND DRAINAGE FACILITY, 2001

Serial number	Name of Tahsil	Total / Rural / Urban	Number of households	Number and percentage of households having				
				Improved drinking water	Electricity	Bathroom	Toilet	Drainage
1	2	3	4	5	6	7	8	9
1	Seondha	Total	34,590	20,671	21,378	9,589	5,822	18,622
				(59.8)	(61.8)	(27.7)	(16.8)	(53.8)
		Rural	29,275	16,503	17,007	7,088	3,144	14,704
				(56.4)	(58.1)	(24.2)	(10.7)	(50.2)
		Urban	5,315	4,168	4,371	2,501	2,678	3,918
				(78.4)	(82.2)	(47.1)	(50.4)	(73.7)
2	Datia	Total	38,323	19,774	28,409	7,356	5,944	19,438
				(51.6)	(74.1)	(19.2)	(15.5)	(50.7)
		Rural	34,902	17,207	25,649	5,885	3,986	16,350
				(49.3)	(73.5)	(16.9)	(11.4)	(46.8)
		Urban	3,421	2,567	2,760	1,471	1,958	3,088
				(75.0)	(80.7)	(43.0)	(57.2)	(90.3)
3	Bhander	Total	33,792	20,382	22,154	14,462	11,021	22,144
				(60.3)	(65.6)	(42.8)	(32.6)	(65.5)
		Rural	20,764	10,440	10,375	7,226	2,128	11,449
				(50.3)	(50.0)	(34.8)	(10.2)	(55.1)
		Urban	13,028	9,942	11,779	7,236	8,893	10,695
				(76.3)	(90.4)	(55.5)	(68.3)	(82.1)
	District Total:	Total	106,705	60,827	71,941	31,407	22,787	60,204
				(57.0)	(67.4)	(29.4)	(21.4)	(56.4)
		Rural	84,941	44150	53,031	20,199	9,258	42,503
				(52.0)	(62.4)	(23.8)	(10.9)	(50.0)
		Urban	21,764	16677	18,910	11,208	13,529	17,701
				(76.6)	(86.9)	(51.5)	(62.2)	(81.3)

Data source: Census of India 2001, H-series: Tables on Houses, Household amenities and Assets.

Note: Percentage is given in brackets below the number of households. Bathroom means bathroom within the house Toilet means toilet within the house. Drainage menas closed and open drainage.

Table 50 indicates that 57.0 percent households in the district have been provided with improved drinking water supplied from a tap or a hand-pump/ tube-well, 67.4 percent households have provision of electricity in their houses. The bathroom facility is available to only 29.4 percent households within their premises . As regards rural areas, 23.8 percent households are having bathroom facility, whereas this proportion in urban areas comes to 51.5 percent. 62.4 percent rural households have facility of electricity against 86.9 percent in urban areas. Toilet and drainage facilities in the district are available to 21.4 percent and 56.4 percent households respectively. Their percentage is higher in urban areas as compared to rural areas. The trend of these amenities available to the households at tahsil level almost conforms to the district pattern analysed.

TABLE 51 : NUMBER AND PER CENT OF HOUSEHOLDS BY TYPE OF FUEL USED FOR COOKING, 2001

Serial number	Name of Tahsil	Total/ Rural/ Urban	Total house-holds	Fire wood	Crop residue	Cow dung cake	Electri-city	Coal / Lignite (charcoal)	Cooking gas (L.P.G.)	Bio-gas	Kero-sene	Others	No cook-king
1	2	3	4	5	6	7	8	9	10	11	12	13	14
1	Seondha	Total	34,590	16,438	1,475	15,168	37	7	896	111	399	6	53
				(47.5)	(4.3)	(43.9)	(0.1)	-	(2.6)	(0.3)	(1.2)	-	(0.2)
		Rural	29,275	13,047	1,298	14,606	12	1	142	93	34	5	37
				(44.6)	(4.4)	(49.9)	-	-	(0.5)	(0.3)	(0.1)	-	(0.1)
		Urban	5,315	3,391	177	562	25	6	754	18	365	1	16
				(63.8)	(3.3)	(10.6)	(0.5)	(0.1)	(14.2)	(0.3)	(6.9)	-	(0.3)
2	Datia	Total	38,323	23,849	938	11,240	20	3	1195	70	740	212	56
				(62.2)	(2.4)	(29.3)	(0.1)	-	(3.1)	(0.2)	(1.9)	(0.6)	(0.1)
		Rural	34,902	22,175	894	10,483	14	3	781	69	232	211	40
				(63.5)	(2.6)	(30.0)	-	-	(2.2)	(0.2)	(0.7)	(0.6)	(0.1)
		Urban	3,421	1,674	44	757	6	-	414	1	508	1	16
				(48.9)	(1.3)	(22.1)	(0.2)	-	(12.1)	-	(14.8)	-	(0.5)
3	Bhander	Total	33,792	10,139	973	14,943	16	5	6,289	40	1,326	3	58
				(30.0)	(2.9)	(44.2)	-	-	(18.6)	(0.1)	(3.9)	-	(0.2)
		Rural	20,764	5,467	681	14,430	3	1	84	38	36	1	23
				(26.3)	(3.3)	(69.5)	-	-	(0.4)	(0.2)	(0.2)	-	(0.1)
		Urban	13,028	4,672	292	513	13	4	6,205	2	1,290	2	35
				(35.9)	(2.2)	(3.9)	(0.1)	-	(47.6)	-	(9.9)	-	(0.3)
	District Total:	Total	106,705	50,426	3,386	41,351	73	15	8,380	221	2,465	221	167
				(47.3)	(3.2)	(38.8)	(0.1)	-	(7.9)	(0.2)	(2.3)	(0.2)	(0.2)
		Rural	84,941	40689	2873	39,519	29	5	1,007	200	302	217	100
				(47.9)	(3.4)	(46.5)	-	-	(1.2)	(0.2)	(0.4)	(0.3)	(0.1)
		Urban	21,764	9737	513	1,832	44	10	7,373	21	2,163	4	67
				(44.7)	(2.4)	(8.4)	(0.2)	-	(33.9)	(0.1)	(9.9)	-	(0.3)

Percentage in brackets

Data source: Census of India 2001, H-series: Tables on Houses, Household amenities and Assets.

The percentage distribution of households by type of fuel used for cooking purposes is given in Table 51. There are nine types of fuels used for which data have been presented in the table. It is observed that fire wood is used as the most predominant fuel used for cooking by 47.3 percent households in the district. In the tahsils, this proportion varies between 30.0 percent in Bhander and 62.2 percent in Datia tahsil. In rural & urban areas use of wood for cooking is very high. The next most common cooking fuel is cowdung cake which is used by 38.8 percent households in the district. This proportion in rural & urban areas is 46.5 and 8.4 percent respectively. In rural areas use of cowdung cake for cooking is high as compared to urban areas at tahsil level. There are 7.9 percent households using L.P.G in the district. Use of L.P.G for cooking by rural households comes to 1.2 percent while in urban areas its proportion is only 33.9 percent. There are 3.2 percent households using Crop residue in the district. Use of Crop residue for cooking by rural households comes to 3.4 percent while in urban areas its proportion is 2.4 percent, as a whole. The percentage of households using other types of fuel such as Electricity, coal/lignite, biogas, kerosene etc. is insignificant. Both in rural and urban areas wood is main fuel.

TABLE 52 : NUMBER OF HOUSEHOLDS AVAILING BANKING SERVICES AND NUMBER OF HOUSEHOLDS HAVING EACH OF THE SPECIFIED ASSET, 2001

Serial number	Name of Tahsil	Total/ Rural/ Urban	Total number of house-holds	Total number of house-holds availing banking services	Availability of household assets						
					Radio/ Transistor	Television	Tele-phone	Bicycle	Scooter, Motor Cycle, Moped	Car, Jeep, Van	None of the specified assets
1	2	3	4	5	6	7	8	9	10	11	12
1	Seondha	Total	34,590	8,353	5,851	9,611	1,125	10,864	1,940	352	17,545
		Rural	29,275	5,798	4,503	6,930	539	8,767	1,328	221	15,807
		Urban	5,315	2,555	1,348	2,681	586	2,097	612	131	1,738
2	Datia	Total	38,323	10,372	6,397	11,150	1,188	20,815	2,912	344	13,232
		Rural	34,902	8,436	5,460	9,032	751	19,240	2,403	288	12,410
		Urban	3,421	1,936	937	2,118	437	1,575	509	56	822
3	Bhander	Total	33,792	11,514	8,217	13,589	3,189	16,181	4,511	456	12,083
		Rural	20,764	5,476	4,521	4,581	323	8,069	1,063	168	9,800
		Urban	13,028	6,038	3,696	9,008	2,866	8,112	3,448	288	2,283
	District Total:	Total	106,705	30,239	20,465	34,350	5,502	47,860	9,363	1152	42,860
		Rural	84,941	19,710	14,484	20,543	1,613	36,076	4,794	677	38,017
		Urban	21,764	10,529	5,981	13,807	3,889	11,784	4,569	475	4,843

This table 52 presents data for total, rural and urban areas at district/tahsil/sub-tahsil level about households availing banking services and possession of assets such radio/transistor, telephone, bicycle, scooter and car etc. by the households. There are 106,705 households in the district and among them, 30,239 households have been availing banking services. 20,465 households have Radio/Transistor. Television is possessed by 34,350 households. Telephone is available in 5,502 households. Bicycle is the most common means of transportation and is available in 47,860 households. Scooter, Motor cycle, Moped and Car, Jeep, Van are used by 9,363 and 1,152 households respectively. The picture in use of banking services and possession of assets by households at tahsil level is almost similar as analysed above for the district as a whole.

(xi) Major Social and cultural events, natural and administrative developments and significant activities during the decade.

The only administrative development occurred during the decade 1991-2001 was that the entire tahsil Bhander of Gwalior district with an area of 654.43 sq.km. and the population of 140411 persons inhabiting 157 villages were transferred to Datia district vide Notification No. 1011-F-20-8-92-VII-5-8 dated 22-8-98.

(xii)Brief description of places of religious, historical or archaeological importance in villages and places or tourist interest in the town of the district.

Places of Tourism :

1. *Datia*: Datia is the district headquarters town. The main places of interests are the old palace built by Bir Singh Dev of Orchha and Subhakaran of Datia and several cenotaphs of the members of the ex-ruling family. The old palace stands majestically over one of the low hills. In addition to a lot of temples, Vankhandeshwar/Lord Shiva temple at Peetambra Peeth of the Mahabharat-era is the famous Shaki Peeth of the country.Shri Golokwasi Swamiji Maharaj established "Bagla-Mukhi Devi" and "Dhumawati Mai" at this place.

2. Gujarra: Gujarra, a hamlet in Datia tahsil is situated about 16 km. south-east of Datia and about 20 km. north of Jhansi of Uttar Pradesh. The nearest road lying to the village is Datia-Unnao road at the village Parasai, 13 km from Datia. This apparent insignificant village has become known to the Indologists in general and to the Epigraphist in particular in 1954 yielded an important Rock Edict (an official order) of the celebrated Maurya Emperor Ashoka (269-232 BC) where the inscription engraved on a boulder locally known *Siddhon ki toriya*. It is a archaeological monument protected by National Archaeological Department and constructed a shed over it to protecting it from the ravages of nature. The writing is in Brahmi character and Magadha dialect. This inscription is the second of the many records of Ashoka (269-232 B.C) so far discovered.

3. *Indragarh*: Lying about 35 km south-west of Seondha town and 29 km from north-east of Datia town, Indergarh is connected by road. The importance of the town dates back to the year 1758, when it was occupied by the then *Maharaja Inderjit* (1736-62) of Datia after seizing the place from *Jats*. The *Maharaja* built a fort here, which is now in ruins.

4. *Seondha:* Traced near the present day town, Seondha is certainly an old place. During the *Mugal* period, it was included in the Akbarabad (Agra) *subah*. There is an old fort called Khanagarh on the bank of the river. It is suggested that this is the Sarua fort, seized by Mahmud Gazni in 1018 A.D. The fort witnessed several battles. It contains ruins of palaces, which were formerly known as Raniwas, Deevan-e- aam and phoolbag. Inside the fort, Maharaja Govind Singh (1907-56) constructed a seven-storied building called kothi. It gives a picturesque view of Seondha.

5. *Sonagri:* Known for the sacred Jain *teerth* and referred to as one of the *Narvankshetras* (place of salvation) in an old Jain *Prakrit* work, Songarhi lies 9 km to the north-west of Datia. There are 77 Jain temples built in rows on the hill presenting a picturesque appearance. Some of the temples are beautiful specimens of architecture. They dated back to later half of the 17th century. Many of the images in the temples bear inscriptions ranging from seven to twentieth centuries recording the names of the chiefs ruling over the region and the devotees who installed the images.

6. *Unnao*: Lying about 17 km south-east of Datia and about 11 km to the north-east of Jhansi, the main interest of the Unnao lies in the famous temple dedicated to the Sun that has a great reputation for sanctity. It contains circular stone representing the Sun. The deity is surrounded by the *Navagraha* (nine planets) on the edge of the stone were engraved. The stone is installed on a brick platform covered with brass plates. This temple is believed very sacred and the blind, lepers and skin diseases are cured. The immence crowds visit this place every Sunday and in Magh (Feburary-March). Fairs are held thrice in a year especially on Sankranti (January), Vasant Panchmi (February - March) and Rang Panchmi (March-April). The temple faces east and stands 15 paces from the river Pahu. Baths in the river Pahu of in one of the three *Kunds* (reservoirs), are supposed to have been curing leprosy and other skin diseases.

(xiii)Major characteristics of the district, contribution of the district in the form of any historical figure associated with the district.

Datia is the smallest district of Madhya Pradesh in terms of area and from population size. The district is mainly rural and cultivation is the main beam of the economy.

Eminent freedom fighters are Shri Narayan Singh, Ram Charan Lal Varma, Shyamlal Pandey, Ram Charan Mishra, Mahant Dasarthi Das, Late Shri Kalika Prasad, Shri Raghubar Dyal, Ramsewak Shukla, Jagannath Prasad, Narayan Das, Nirbhay Lodhi, Bhagwan Das, Jagannath Khangar, Balchand Gupta and Raguwar Dayal Kankare, Shri Krishna Singh Judeo(Maharaja and Ex. M.P. of Datia district) etc.

(xiv)Scope of Village Directory and Town Directory

Village Directory :

The Village Directory is one of the traditional compilations of the census organisation and provides the consolidated picture of each village as revealed by the availability of existing amenities, land use pattern, composition of its population and other infrastructural details. This will be of immense help to identify the areas of surplus and deficit requiring the attention of planners and administrators for rescheduling the development process in appropriate direction. The format of village directory has 25 columns providing village-wise data of location, area, population, land use pattern and amenities etc.

The details of each column of village directory are explained as below :

Column-1 Serial number of the village is indicated in this column.

Column-2 gives the name of the village and permanent location code number (PLCN) assigned to each village in serpentine manner from north-west to south direction and is essential for identification of village. The concept of permanent location code number has been introduced first time in 2001 Census by assigning eight digit number starting from the first village of the first tahsil of first district of the state to the last village of last tahsil of the last district. In the state of Madhya Pradesh first PLCN 00000100 has been assigned to village 'DANDETI in Vijaypur tahsil of Sheopur district which is the first village of first tahsil of first district of Madhya Pradesh while the last PLCN of 05539300 has been assigned to the last village 'MATAGHAT' of the state in Lanji tahsil of Balaghat district which happen to be last as per procedure adopted for assigning location code number. The district census handbook of 1991 Census as well as updated district and tahsil maps and services of local revenue officers/officials have been used to assign the PLCN to the villages. The last two zeros are used if new villages are created out of existing villages in subsequent census. Before 2001 census, village location code number used to change from one census to other due to change in jurisdictions or creation of villages or merger of villages in urban areas. The district handbook of 1991 Census has been used as basis for filling up the name of the village including the forest and uninhabited villages. But to ensure the accuracy, the list of villages and their names were got authenticated from the respective Tahsildars of each tahsil.

Column-3 shows the area (in hectares) of the village as indicated by the State Revenue Department.

Columns – 4 and 5 gives the population and number of households in each village which facilitate the correlation between the amenities available to the population and number of households in the village.

Columns 6 to 9 deal with the amenities like education, medical, drinking water, post, telegraph and telephone etc. The information relating to these amenities were filled by the Patwari of concerned village in village directory booklet which were subsequently cross checked with district census handbook of 1991 as well as with the information collected from the various departments to ensure the accuracy of information provided. In such cases where no facility is available within a village, a dash (-) has been shown in the column and next to it in brackets, the distance from the village in broad ranges viz. upto 5 kms., 5-10 kms. and 10+ kms. of the nearest place where the facility is available has been given. This will help not only for local area planning but in regulating the provisions of goods and services as well, as to minimize the regional imbalance in the process of development. The abbreviations used to indicate these amenities have been explained separately in the subsequent section. The list of colleges, senior secondary schools, hospitals, post and telegraph offices in the district as obtained from the concerned departments are also added in the form of annexures at the end.

Column-10 shows the number of banks – Commercial banks and Co-operative banks. In addition to this, the list of banks procured from the lead bank of the district has also been added in this book.

Column-11 relates to number of credit societies, such as agricultural credit societies, non-agricultural credit societies and other cooperative societies.

Column-12 shows the number of recreational and

cultural facilities viz. Cinema/video hall, sports club, stadium/auditorium facility available in the villages.

Column-13 Indicates the type of communicational amenities such as by bus, railway or navigable waterway available to the village.

Column-14 refers to the state of roads etc. leading to the village. This is useful in determining as to whether the village is approachable both in fair and foul weather by paved road, mud road, foot path and navigable water ways.

Column-15 gives the information of the nearest town and its distance in Kms. from the village in brackets from the referent village. In case, the nearest town is located in another state, the name of the state has also been furnished.

Column-16 relates to the availability of power supply to the village with purposes such as domestic, agricultural use, other purposes or for purposes which are denoted by the abbreviations.

Column-17 gives the information as to whether newspapers/magazines are received in the village.

Column-18 gives the information of most important commodities manufactured in the village.

Columns- 19 to 23 give the details about land utilization. The land use pattern given in the village directory conforms to the pattern of classification of land use as recommended by the Ministry of Agriculture, Government of India. The Ministry of Agriculture, has recommended the maintenance of records of land use pattern under five categories. These are as follows :

i) Forests

ii) Irrigated

iii) Unirrigated

iv) Culturable waste (including Gauchar and Groves)

v) Area not available for cultivation

Forest area shown in column-19 includes all lands classed under any legal enactment dealing with forests or administered as forests, whether state owned or private and whether wooded or maintained as potential forest land. The crops raised in the forests and grazing lands or areas open for grazing within the forest is also included under the forest area.

Column 20 and 21 shows area irrigated by different sources of irrigation and un-irrigated area. These two columns cover all agricultural land which equals to net cropped area sown with crops and orchards including current and other fallow lands. In case of irrigated land, the source of irrigation has also been indicated.

Column-22 Culturable waste : This includes all lands available for cultivation whether not taken up for cultivation or taken up for cultivation once but not cultivated during the five years or more in succession. Such lands may be either fallow or covered with shrubs and jungles which are not put to any use. Lands under thatching grasses, bamboo bushes and other groves for fuel etc., which are not included under orchards or forests come under this column. All grazing lands, whether they are permanent pastures and meadows or not, village common and grazing lands within forest area are also included in this column.

Column- 23 Area not available for cultivation : This includes land not available for cultivation such as barren, unculturable land and land put to non-agricultural use. Land put to non-agricultural use stands for all lands occupied by buildings, roads and railways or under water etc. Barren and unculturable lands cover all lands like mountains and deserts which cannot be put under cultivation, except at a very high cost.

Town Directory :

The Town Directory is presented for each town in the district covering different aspects of urban life. Seven statements (I to VII) have been included for presentation of this data. The data contained in these statements are the area, population of 2001 and past censuses, growth rates, density, sex ratio, physical aspects of town, communications, municipal finances, civic, medical, educational and other amenities and trade, commerce, industry and banking facilities. It covers all the towns in the district statutorily notified as well as non-municipal towns. All the towns in the district are arranged in alphabetical order.

The data collected in these statements have

largely been furnished by the municipal bodies. For non-municipal towns, the cantonment executive officers supplied the information.

Statement-I Status and Growth History :

The statement runs into 22 columns and is primarily intended to throw up a comparative picture of each town in different censuses from 1901 to 2001. Civic administration status of each town is shown under column 2 and Location Code number in column 3 whereas column 4 indicates the name of tahsil to which town belongs. While column 5 shows the name of CD block, area of each town in sq. kms. is depicted under column 6 column 7 deals with the number of households including houseless households as per the 2001 Census. Columns 8 to 18 deal with population and growth rate of the towns at different censuses from 1901 to 2001. Column 19 of the statement shows density of towns as per the 2001 Census. Columns 20 to 22 depict the sex ratio from 1981 to 2001 Census.

Statement-II Physical Aspects and Location of Towns, 1991

In this statement data on annual rainfall, maximum and minimum temperature are shown under columns 3 to 5. Columns 6 to 8 indicate the name and road distance of the state, district, sub-divisional and tahsil/ sub-tahsil headquarters. Column 9 shows the name of nearest city with population of one lakh or more and columns 10 to 12 give information regarding name and road distance of the nearest railway station, bus route, navigable river/canal (if within 10 Kms.)

Statement-III Municipal Finance, 1998-99

This statement shows the receipt and expenditure of Municipal Finance of individual towns for the year 1998-99 under different heads. There are in all 16 columns in the statement showing receipt and expenditure under different heads.

Statement IV Civic and Other Amenities, 1999

The statement displays this information under 20 columns. The amenities about which information has been incorporated are road length (with break-up by Kutcha and Pucca), system of sewerage, drainage and other related matters such as water supply, fire fighting services and electrification etc.

Statement-V Medical, Educational, Recreational and Cultural Facilities, 1999

This statement displays information under 20 heads and it intends to depict the degree of availability of medical facilities by type of institutions and number of hospital beds available in each institution. Educational facilities by level/type of courses and recreational and cultural facilities.

Statement-VI Trade, Commerce, Industry and Banking, 1999

This statement presents the information under 11 columns in respect of each town. Columns 3 to 8 indicate three most important commodities imported, exported and manufactured in the town. Information on number of banks available in the town appears under column 9. Columns 10 and 11 shows number of agricultural and non-agricultural credit societies operating in each town respectively.

Statement-VII Civic and other amenities in Slums, 1999

This Statement gives the information relationg to civic and other amenities in respect of slum areas of towns, where the population exceeds 50,000 as per 2001 census. The codes used in col. 8 and 13 are the same as for statement IV.

PART A - VILLAGE AND TOWN DIRECTORY

Section I - Village Directory

(a) Notes explaining the abbreviations used in Village Directory

The "Village Directory" is one of the traditional compilations of the Census. It gives the list of villages, their location numbers, their area, population, number of households, amenities such as educational, medical, drinking water, post and telegraph, commercial and co-operative banks, agricultural non-agricultural and other credit societies, recreational and cultural facilities, communication, approach to village, nearest town with a distance, power supply availability of newspaper and magazines, most important commodity manufactured and land use of each village.

Village is a statutory recognized unit having a definite boundary and separate land records. In case, a complete village is treated as an outgrowth of urban agglomeration, data on amenities for that village, have not been given in the Village Directory but shown along with the urban component. The villages which are consider as a Census Town , the amenities data are shown in the Town Directory. For those villages which have partly merged in an outgrowth of U.A., the amenities data are shown in the Village Directory for that particular village.

The 'un-inhabited' villages (villages with no population) have been indicated as such after furnishing details in columns 1 to 3 i.e., Serial number, Name of village & location code number and area of the village against column no. 4 to 18. The land use data for such villages are shown in col. 19 to 23

The Village Directory format has 23 columns and the details given under each column are for the village are as follows:-

Columns 1 : Serial Number

Self explanatory. All the villages within the CD Block are presented serially in the ascending order of their location code number.

Columns 2 : Name and Location Code Number of village.

The name and location code number of the village are shown against these columns. This also includes the forest and uninhabited villages.

Column 3 : Area of the village

The area of the villages in hectares are given. Wherever the area figures was not furnished by the concerned department the column is left blank.

Column 4 : Total population

The total population of the village as per 2001 Census is given against this column.

Column 5 : Number of households

The number of households as per 2001 Census is given in this column.

Amenities :

In column 6 to 23, availability in respect of different amenities such as education, medical, drinking water, post office, telegraph, banks, credit societies, communication, power, approach road etc. in each village has been depicted with appropriate codes against the column concerned. Wherever the amenities are not available in the village, a dash (-) is shown in the column and next to it in brackets the distance in broad ranges viz.< 5 kms., 5-10 kms. and 10+ kms of the nearest place where the facility is available is given. Column wise details are given below :

Column 6 : Educational

Classes upto class V included in Primary School. This will include nursery school, kindergarten school. Pre-basic school, pre-primary school, junior basic school upto class V.

Classes from VI to VIII are included in the middle school.

Classes from IX and X included in High secondary school. Classes XI and XII are included in senior secondary school.

In case of composite schools like middle school with primary school or secondary school with middle school, these are also included in the number of primary and middle schools, respectively.

Accordingly any of the following types of institutions if exists within the village is shown as per codes given below :

(i)	Primary School	P
(ii)	Middle School	M
(iii)	Secondary School	S
(iv)	Senior Secondary School	PUC
(v)	College	C
(vi)	Industrial School	I
(vii)	Training School	Tr
(viii)	Adult literacy class/centre	AC
(ix)	Others (specify) e.g. Sanskrit Pathshala, Senior basic school, Navodaya Vidyalaya, Makhtab, etc.	O

More than one institution of a type in the village is indicated by the number within brackets against the abbreviation, e.g. P(3), M(4), etc.

Column 7 : Medical

Availability of medical facility within the village is indicated by following codes :

(i)	Allopathic Hospital	H
	Ayurvedic Hospital	HA
	Unani Hospital	HU
	Homeopathic Hospital	H Hom
(ii)	Allopathic Dispensary	D
	Ayurvedic Dispensary	DA
	Unani Dispensary	DU
	Homeopathic Dispensary	D Hom
iii)	Maternity & Child Welfare	MCW
(iv)	Maternity Home	MH
(v)	Child Welfare Centre	CWC
(vi)	Health Centre	HC
(vii)	Primary Health Centre	PHC
(viii)	Primary Health Sub-Centre	PHS
(ix)	Family Welfare Centre	FWC
(x)	T.B. Clinic	TB
(xi)	Nursing Home	NH
(xii)	Registered Private Medical Practitioner	RMP
(xiii)	Subsidised Medical Practitioner	SMP
(xiv)	Community Health Worker	CHW
(xv)	Others	O

More than one institution of a type in the village is indicated by the number within brackets against the abbreviations, e.g. H(3), D(4), etc.

Column 8 : Drinking Water

The type of the drinking water supply sources available within the village are indicated by codes as follows :

(i)	Tap Water	T
(ii)	Well Water	W
(iii)	Tank Water	TK
(iv)	Tubewell Water	TW
(v)	Handpump	HP
(vi)	River Water	R
(vii)	Canal	C
(viii)	Lake	L
(ix)	Spring	S
(x)	Others	O
(xi)	Summer Sorce	SS

Column 9 : Post, Telegraph and Telephone

It is indicated by codes as shown below whether within the village exists the following amenities:

(i)	Post Office	PO
(ii)	Telegraph Office	TO
(iii)	Post & Telegraph Office	PTO
(iv)	Telephone Connection	PH

Column 10: Commercial and Co-operative Banks

If the village is served by any banking service, commercial bank, co-operative bank etc.
the same is indicated in codes mentioned below along with the number of banks in brackets. If not available the distance of nearest place where the facility exist is given:

(i)	Commercial Bank	CM
(ii)	Co-operative Bank	CP

Column 11: Credit Societies

If the village enjoys the services of Credit Societies i.e. Agricultural Credit Societies, Non Agricultural Credit Society or Other Credit Societies, the same is indicated in codes mentioned below along with the number of such societies in brackets. In case the facility is not available within the village the distance of the nearest place where such facility exist is given :

(i)	Agricultural Credit Society	ACS
(ii)	Non- Agricultural Credit Society	NCS
(iii)	Other Credit Society	OCS

Column 12 : Recreational and cultural facilities

If facilities such as Cinema/Video hall, Sports Club, Stadium/Auditorium is available in the village, the same is recorded in these columns. If not available the particulars of the nearest place with the facility is recorded. The information is indicated in codes mentioned below along with the number of such facilities in brackets:

(i)	Cinema / Video Hall	CV
(ii)	Sports Club	SP
(iii)	Stadium / Auditorium	ST

Column 13 : Communications

If the village is served by any mode of public / private transport like Bus, Railway station or Navigable water ways they are to be mentioned as follows:

(i)	Bus	BS
(ii)	Railway Station	RS
(iii)	Navigable Waterway	NW

Column 14 : Approach to village

Approach to village refers to the state of road leading to village. The approach to the village is indicated in following codes :

(i)	Paved Road	PR
(ii)	Mud road	MR
(iii)	Foot path	FP
(iv)	Navigable River	NR
(v)	Navigable Canal	NC
(vi)	Navigable waterways other than River, Canal	NW

Column 15 : Nearest Town and distance

The distance is given in kilometers in brackets against the name of the town nearest to the village.

Column 16 : Power supply

Availability of Power Supply in the village, whatever may be the form of its use is given by using following codes :

(i)	Electricity for domestic use	ED
(ii)	Electricity for agricultural use	EAG
(iii)	Electricity for other purposes	EO
(iv)	Electricity for all purposes	EA

Column 17 : News Paper / Magazine

If village receives any News Paper/Magazines the same is noted in this column using following codes :

(i)	News Paper	N
(ii)	Magazine	M

Column 18 : Most important commodities manufactured

The name of three most important commodities manufactured in the village is recorded against this column.

Column 19 to 23 : Land use i.e. area under different types of land use

Land use data maintained by the State/ UT Govts. are furnished against these columns. The data concerning area under Forest, Irrigated land (by source), Un-irrigated land, Culturable waste and Area not available for cultivation in the village are shown against these columns. The area figures are given in hectare(s) up to one decimal. Dash '-' is recorded wherever the information is not made available by the concerned department. The codes used for different types of irrigation facilities available in the village are indicated below:

(i)	Government Canal	GC
(ii)	Private Canal	PC
(iii)	Well (without electricity)	W
(iv)	Well (with electricity)	WE
(v)	Tubewell(without electricity)	TW
(vi)	Tubewell(with electricity)	TWE

(vii)	Tank	TK
(viii)	River	R
(ix)	Lake	L
(x)	Waterfall	WF
(xi)	Others	O
(xii)	Total	T

The village directory also carries the following appendices.

Appendix-I It gives the abstract of educational, medical and other amenities available in villages CD Block wise of the district.

Appendix-I-A Indicates number of villages CD Block wise having one or more primary schools.

Appendix-I-B Indicates number of villages CD Block wise having primary, middle and secondary schools.

Appendix-I-C Shows number of villages CD Block wise with different sources of drinking water facilities.

Appendix-II Indicates the list of villages with 5,000 and above population which do not have one or more important amenities.

Appendix-II-A Indicates list of Census Towns which do not have one or more amenities.

Appendix-III It gives the land utilization data in respect of Census Towns / non-municipal Towns.

Appendix-IV CD Block wise list of inhabited villages where no amenity other than drinking water facility is available.

Appendix-V Summary showing number of villages having or not having Scheduled Castes population.

Appendix-VI Summary showing number of villages having or not having Scheduled Tribes population.

Appendix-VII A The appendix shows the list of villages according to the proportion of the Scheduled Castes to the total population by ranges.

Appendix-VII B The appendix shows the list of villages according to the proportion of the Scheduled Tribes to the total population by ranges.

Appendix-VIII Shows number of different types of girls school in a village.

(b) List of Villages merged in towns and outgrowths at 2001 Census

Name of the District	Name of Town	Name of Villages merged in towns	Fully/Partly Merged
		Nil	

(ii) Alphabetical list of Villages alongwith location code 1991 and 2001

Serial Number	Name of village	2001 Census location code number	1991 Census location code number
1	2	3	4
Name of CD Block: Seondha			
Name of Sub-Dist: 0001			
1	Adlispura	00307500	040010001000100067
2	Alampurkhurd	00310700	040010001000100099
3	Amawali	00316700	040010001000100159
4	Amra	00301600	040010001000100008
5	Anandpur	00315700	040010001000100149
6	Andora	00314500	040010001000100137
7	Atra	00307700	040010001000100069
8	Atreta	00306500	040010001000100057
9	Badehari	00315800	040010001000100150
10	Badokhari	00308900	040010001000100081
11	Baghwali	00302400	040010001000100016
12	Bagpura	00322800	040010001000100219
13	Bagurdan (Proj)	00322900	040010001000100220
14	Bagurdan (Siddha)	00323000	040010001000100221
15	Bahadurpur	00306700	040010001000100059
16	Bahera	00318700	040010001000100178
17	Baina	00313900	040010001000100131
18	Balampura	00301900	040010001000100011
19	Bandapara	00319000	040010001000100181
20	Barabuzurg	00313600	040010001000100128
21	Bareja (Chak)	00302700	040010001000100019
22	Barguwan	00314800	040010001000100140
23	Barjorpura	00319600	040010001000100187
24	Basaijeev	00313100	040010001000100123
25	Basaimalak	00306600	040010001000100058
26	Basith	00312100	040010001000100113
27	Basturi	00305500	040010001000100047
28	Beerpura	00308100	040010001000100073
29	Berchha	00306100	040010001000100053
30	Berkheda	00308300	040010001000100075
31	Bhadol	00318300	040010001000100174
32	Bhadona	00320600	040010001000100197
33	Bhagupura	00307200	040010001000100064
34	Bharroli	00319400	040010001000100185
35	Bharsula	00320500	040010001000100196
36	Bhensai	00306900	040010001000100061
37	Bhikampura	00301400	040010001000100006
38	Bhowaibuzurg	00311000	040010001000100102
39	Bhowaikhurd	00310600	040010001000100098
40	Bidora	00311100	040010001000100103

Serial Number	Name of village	2001 Census location code number	1991 Census location code number
1	2	3	4
41	Bijora	00301500	040010001000100007
42	Bilaspur	00314300	040010001000100135
43	Binori	00313800	040010001000100130
44	Birsingpura	00312600	040010001000100118
45	Bisor	00305900	040010001000100051
46	Budhera	00306200	040010001000100054
47	Chadhraua	00312200	040010001000100114
48	Chakdhanoli	00322100	040010001000100212
49	Chakkbena	00313700	040010001000100129
50	Chakunchiya	00322200	040010001000100213
51	Chanderia	00302600	040010001000100018
52	Changpura	00311400	040010001000100106
53	Chapra	00313300	040010001000100125
54	Charokhara	00309900	040010001000100091
55	Cheena	00310300	040010001000100095
56	Chhenkuri	00319200	040010001000100183
57	Chhikau	00321700	040010001000100208
58	Chimghan	00318100	040010001000100172
59	Chitai	00303000	040010001000100022
60	Chitai	00317700	040010001000100168
61	Dabhera	00317100	040010001000100162
62	Dabhni	00305600	040010001000100048
63	Dangkachhar	00303900	040010001000100031
64	Dangseondha	00303600	040010001000100028
65	Danguchad	00317900	040010001000100170
66	Daryaopur	00304200	040010001000100034
67	Debhai	00307800	040010001000100070
68	Degawangoojar	00321900	040010001000100210
69	Delua	00315900	040010001000100151
70	Deopura	00304800	040010001000100040
71	Dhanoli	00322000	040010001000100211
72	Dharampura	00309000	040010001000100082
73	Dhimaryau	00317500	040010001000100166
74	Dhirpura	00321100	040010001000100202
75	Dhorra	00309800	040010001000100090
76	Dhorri	00309700	040010001000100089
77	Diguwan	00310400	040010001000100096
78	Dirolidang	00305800	040010001000100050
79	Dirolipar	00302500	040010001000100017
80	Dohar	00314900	040010001000100141
81	Dongarpur	00303300	040010001000100025
82	Durgapur	00316000	040010001000100152
83	Fatepur	00311700	040010001000100109

Serial Number	Name of village	2001 Census location code number	1991 Census location code number
1	2	3	4
84	Gandhigram	00305400	040010001000100046
85	Gohana	00321200	040010001000100203
86	Gopalpura	00307300	040010001000100065
87	Gora	00308400	040010001000100076
88	Govindnagar	00317400	040010001000100165
89	Gumanpura	00301700	040010001000100009
90	Gyara	00302200	040010001000100014
91	Hetampura	00304500	040010001000100037
92	Husenpura	00316900	040010001000100161
93	Ikona	00321400	040010001000100205
94	Ingui	00310900	040010001000100101
95	Itarora	00315500	040010001000100147
96	Itonda	00307900	040010001000100071
97	Jaitpura	00319300	040010001000100184
98	Jara	00303800	040010001000100030
99	Jaroli	00312800	040010001000100120
100	Jasawali	00308200	040010001000100074
101	Jaswantnagar	00303700	040010001000100029
102	Jaswantpur	00315200	040010001000100144
103	Jaswantpura	00314400	040010001000100136
104	Jiginiya	00319100	040010001000100182
105	Jonia	00314000	040010001000100132
106	Jorital	00305300	040010001000100045
107	Joura	00323100	040010001000100222
108	Jujharpur	00320900	040010001000100200
109	Kanharpura	00323200	040010001000100224
110	Kanjoli	00313400	040010001000100126
111	Karila	00308700	040010001000100079
112	Kaserua	00301300	040010001000100005
113	Katapur	00318900	040010001000100180
114	Khadaua	00317300	040010001000100164
115	Khaikheda	00321800	040010001000100209
116	Khajoori	00320800	040010001000100199
117	Khamroli	00303200	040010001000100024
118	Khanjapura	00307600	040010001000100068
119	Kheribhat	00304900	040010001000100041
120	Kherichachu	00315000	040010001000100142
121	Kheridevta	00311600	040010001000100108
122	Kherona	00311900	040010001000100111
123	Kheronaghat	00314200	040010001000100134
124	Khiriya	00316600	040010001000100158
125	Khirka	00320300	040010001000100194
126	Kitana	00300900	040010001000100001

Serial Number	Name of village	2001 Census location code number	1991 Census location code number
1	2	3	4
127	Kudari	00312400	040010001000100116
128	Kudra	00312000	040010001000100112
129	Kulenth	00314100	040010001000100133
130	Kunwarpura	00306300	040010001000100055
131	Kurra	00320200	040010001000100193
132	Kuthonda	00316400	040010001000100156
133	Laharakalan	00315400	040010001000100146
134	Laharawed	00312500	040010001000100117
135	Loch	00317200	040010001000100163
136	Lodhipura	00322600	040010001000100217
137	Lokendrapur	00302800	040010001000100020
138	Madanpura	00304000	040010001000100032
139	Madikhera	00306400	040010001000100056
140	Magrol	00301800	040010001000100010
141	Maharajpura	00304400	040010001000100036
142	Maharoli	00311300	040010001000100105
143	Mahewa	00304300	040010001000100035
144	Mahonajat	00316800	040010001000100160
145	Maliyapura	00309400	040010001000100086
146	Marsenibuzurg	00309600	040010001000100088
147	Marsenikhurd	00306800	040010001000100060
148	Mau	00319900	040010001000100190
149	Medpura	00303500	040010001000100027
150	Meoli	00301200	040010001000100004
151	Mohanpura	00308500	040010001000100077
152	Mubarikpura	00305100	040010001000100043
153	Murgawan	00322400	040010001000100215
154	Nahla	00306000	040010001000100052
155	Nanat	00303100	040010001000100023
156	Nandana	00318500	040010001000100176
157	Nandpur	00304100	040010001000100033
158	Neemdanda	00301100	040010001000100003
159	Netuapura	00317000	040010001000100226
160	Nimona	00311800	040010001000100110
161	Pacherabuzurg	00313500	040010001000100127
162	Pachokhara	00314600	040010001000100138
163	Pachorakhurd	00312300	040010001000100115
164	Padri	00316300	040010001000100155
165	Pahadi	00313000	040010001000100122
166	Pahadirawat	00315300	040010001000100145
167	Pahadishyam	00314700	040010001000100139
168	Pali	00303400	040010001000100026
169	Parsondabaman	00308800	040010001000100080

Serial Number	Name of village	2001 Census location code number	1991 Census location code number
1	2	3	4
170	Parsondagoojar	00311500	040010001000100107
171	Peepri	00322700	040010001000100218
172	Piparua	00315100	040010001000100143
173	Pipra	00319500	040010001000100186
174	Porsakhurd	00309200	040010001000100084
175	Raipurabuzurg	00310800	040010001000100100
176	Raipurakhurd	00309300	040010001000100085
177	Rajapura	00302300	040010001000100015
178	Ramdeva	00318600	040010001000100177
179	Ramgarha	00318000	040010001000100171
180	Ramnehar	00309500	040010001000100087
181	Rampurabuzurg	00305200	040010001000100044
182	Rampurakhurd	00307400	040010001000100066
183	Ranipura	00322500	040010001000100216
184	Raniyapura	00304700	040010001000100039
185	Raruajiwan	00316200	040010001000100154
186	Raruarai	00321600	040010001000100207
187	Rathawali	00309100	040010001000100083
188	Repoli	00305000	040010001000100042
189	Ronni	00316100	040010001000100153
190	Roor	00310200	040010001000100094
191	Roora	00310100	040010001000100093
192	Roora	00318200	040010001000100173
193	Rubaha	00310000	040010001000100092
194	Ruhera	00301000	040010001000100002
195	Sad	00302100	040010001000100013
196	Seguwan	00312700	040010001000100119
197	Seoni	00318400	040010001000100175
198	Sewdha	00323300	040010001000100223
199	Shikarpura	00305700	040010001000100049
200	Sikari	00315600	040010001000100148
201	Sikroli	00311200	040010001000100104
202	Silori	00320400	040010001000100195
203	Silotarpura	00310500	040010001000100097
204	Simthara	00318800	040010001000100179
205	Sirsa	00304600	040010001000100038
206	Sitapur	00302900	040010001000100021
207	Sultanpur	00307100	040010001000100063
208	Sunari	00320700	040010001000100198
209	Sundarpura	00321000	040010001000100201
210	Surapara	00316500	040010001000100157
211	Syawari	00319800	040010001000100189
212	Teda	00308600	040010001000100078

Serial Number	Name of village	2001 Census location code number	1991 Census location code number
1	2	3	4
213	Teekar	00319700	040010001000100188
214	Tharet	00312900	040010001000100121
215	Theli	00321300	040010001000100204
216	Tigra	00321500	040010001000100206
217	Tigroo	00317600	040010001000100167
218	Tiletha	00320100	040010001000100192
219	Toda	00317800	040010001000100169
220	Todapahad	00313200	040010001000100124
221	Tuki	00302000	040010001000100012
222	Uchad	00320000	040010001000100191
223	Unchiya	00322300	040010001000100214
224	Vijaypura	00308000	040010001000100072
225	Vyaspura	00307000	040010001000100062

Serial number	Name of village & Location code	Total area of the village (in hectare)	Total population (2001 Census)	Number of households (2001 Census)	Amenities available (if not available within the village, a dash (-) is shown in the column and next to it in brackets the distance in broad ranges viz.< 5 kms., 5-10 kms. and 10+ kms of the nearest place where the facility is available is given)							
					Educational	Medical	Drinking water	Post, telegraph and telephone	Commercial and co-operative banks	Agricultural, non-agricultural and other credit societies	Recreational & cultural facilities (Cinema/ Video hall, Sports club, Stadium/Auditorium)	Communications (Bus service, railway station, waterway)
1	2	3	4	5	6	7	8	9	10	11	12	13
CD Block: Seondha (0001)												
1	Kitana (00300900)	128.0	382	54	P M(5-10) C(10+)	- H(10+) MCW(5-10) PHC(5-10)	HP TW W	PH PO(5-10)	- CM(10+) CP(5-10)	- ACS(5-10) NCS(10+) OCS(10+)	- CV(10+) SP(10+) ST(10+)	BS RS(10+)
2	Ruhera (00301000)	1,284.0	2,087	323	P M(5-10) C(10+)	PHS CHW H(5 10) MCW(5-10) PHC(5-10)	HP W	PO PH	- CM(10+) CP(5-10)	ACS NCS(10+) OCS(10+)	- CV(10+) SP(10+) ST(10+)	BS RS(10+)
3	Neemdanda (00301100)	406.0	1,013	164	P(2) M(2) S(2) C(5-10)	PHS CHW H(10+) MCW(5-10) PHC(5-10)	HP W	PO PH	- CM(10+) CP(5-10)	- ACS(5-10) NCS(10+) OCS(10+)	- CV(10+) SP(10+) ST(10+)	- BS(5-10) RS(10+)
4	Meoli (00301200)	329.0	1,448	202	P M(< 5) C(10+)	CHW H(10+) MCW(10+) PHC(10+)	HP W	PH PO(< 5)	- CM(< 5) CP(10+)	- ACS(< 5) NCS(10+) OCS(10+)	- CV(10+) SP(10+) ST(10+)	- BS(< 5) RS(10+)
5	Kaserua (00301300)	806.0	1,691	276	P(2) M(< 5) C(10+)	PHS CHW H(10+) MCW(10+) PHC(10+)	HP W	PO PH	- CM(< 5) CP(10+)	ACS NCS(10+) OCS(10+)	- CV(10+) SP(10+) ST(10+)	- BS(< 5) RS(10+)
6	Bhikampura (00301400)	173.0	507	79	P M(< 5) C(10+)	CHW H(10+) MCW(10+) PHC(10+)	HP W	PH PO(< 5)	- CM(10+) CP(10+)	- ACS(< 5) NCS(10+) OCS(10+)	- CV(10+) SP(10+) ST(10+)	- BS(10+) RS(10+)
7	Bijora (00301500)	370.0	602	87	P M(< 5) C(10+)	CHW H(10+) MCW(10+) PHC(10+)	HP W	PH PO(< 5)	- CM(< 5) CP(10+)	- ACS(< 5) NCS(10+) OCS(10+)	- CV(10+) SP(10+) ST(10+)	- BS(< 5) RS(10+)
8	Amra (00301600)	168.0	487	87	P M(5-10) C(10+)	RMP CHW(2) H(10+) MCW(10+) PHC(10+)	HP W	- PO(< 5) PH(10+)	- CM(5-10) CP(10+)	- ACS(5-10) NCS(10+) OCS(10+)	- CV(10+) SP(10+) ST(10+)	- BS(< 5) RS(10+)
9	Gumanpura (00301700)	227.0	1,677	269	P M(5-10) C(10+)	RMP CHW(2) H(5-10) MCW(5-10) PHC(5-10)	HP W	- PO(< 5) PH(5-10)	- CM(5-10) CP(5-10)	- ACS(5-10) NCS(5-10) OCS(5-10)	- CV(5-10) SP(10+) ST(10+)	- BS(< 5) RS(10+)
10	Magrol (00301800)	438.0	2,071	327	P(2) M S C(5-10)	PHS RMP CHW(2) H(5-10) MCW(10+) PHC(5-10)	HP W	PO PH	CM CP(5-10)	ACS NCS(5-10) OCS(5-10)	- CV(5-10) SP(10+) ST(10+)	BS RS(10+)
11	Balampura (00301900)	305.0	-------- Uninhabited ----------									

Village Directory

Land Use (As on 1999)

Approach to village	Nearest town & distance (in km)	Power supply	News paper/Magazine	Most important commodity manufactured	Land use (i.e. area under different types of land use in hectare)					Name of village	Serial number
					Forest	Irrigated (by source)	Unirrigated	Culturable waste (including gauchar and groves)	Area not available for cultivation		
14	15	16	17	18	19	20	21	22	23	2	1
MR FP	Seondha (20)	EA	N	-	-	TWE(16.0) T(16.0)	94.0	12.0	6.0	Kitana	1
MR	Seondha (22)	EA	N	-	-	W(94.0) WE(50.0) T(144.0)	751.0	201.0	188.0	Ruhera	2
MR FP	Seondha (18)	EA	N	-	-	WE(49.0) T(49.0)	248.0	90.0	19.0	Neemdanda	3
MR FP	Seondha (17)	EA	-	-	-	WE(37.0) T(37.0)	265.0	9.0	18.0	Meoli	4
MR FP	Seondha (16)	EA	-	-	-	WE(33.0) T(33.0)	570.0	162.0	41.0	Kaserua	5
FP	Seondha (20)	EA	-	-	-	WE(20.0) T(20.0)	91.0	44.0	18.0	Bhikampura	6
PR MR FP	Seondha (12)	EA	-	-	-	WE(20.0) T(20.0)	239.0	50.0	61.0	Bijora	7
MR FP	Seondha (10)	ED EAG	-	-	-	W(22.0) T(22.0)	128.0	4.0	14.0	Amra	8
MR FP	Seondha (9)	ED EAG	-	-	-	W(52.0) T(52.0)	151.0	3.0	21.0	Gumanpura	9
PR	Seondha (9)	ED	-	-	-	W(91.0) T(91.0)	279.0	27.0	41.0	Magrol	10
-------- Uninhabited ----------					-	W(34.0) T(34.0)	187.0	47.0	37.0	Balampura	11

Serial number	Name of village & Location code	Total area of the village (in hectare)	Total population (2001 Census)	Number of households (2001 Census)	Amenities available (if not available within the village, a dash (-) is shown in the column and next to it in brackets the distance in broad ranges viz.< 5 kms., 5-10 kms. and 10+ kms of the nearest place where the facility is available is given`							
					Educational	Medical	Drinking water	Post, telegraph and telephone	Commercial and co-operative banks	Agricultural, non-agricultural and other credit societies	Recreational & cultural facilities (Cinema/ Video hall, Sports club, Stadium/Auditorium)	Communications (Bus service, railway station, waterway)
1	2	3	4	5	6	7	8	9	10	11	12	13
12	Tuki (00302000)	178.0	256	41	P M(< 5) C(5-10)	CHW(2) H(10+) MCW(10+) PHC(10+)	HP W	- PO(< 5) PH(10+)	CM CP(5-10)	- ACS(5-10) NCS(10+) OCS(10+)	- CV(5-10) SP(10+) ST(10+)	- BS(< 5) RS(10+)
13	Sad (00302100)	81.0			-------- Uninhabited ----------							
14	Gyara (00302200)	591.0	2,079	341	P M(5-10) C(10+)	RMP CHW H(10+) MCW(10+) PHC(10+)	HP W	PO PH(10+)	- CM(< 5) CP(10+)	- ACS(< 5) NCS(10+) OCS(10+)	- CV(10+) SP(10+) ST(10+)	BS RS(10+)
15	Rajapura (00302300)	187.0	383	58	P M(5-10) C(10+)	RMP CHW H(10+) MCW(10+) PHC(10+)	HP W	- PO(5-10) PH(10+)	- CM(< 5) CP(10+)	- ACS(< 5) NCS(10+) OCS(10+)	- CV(10+) SP(10+) ST(10+)	BS(5-10) RS(10+)
16	Baghwali (00302400)	580.0	1,205	181	P M(5-10) C(10+)	RMP CHW H(10+) MCW(10+) PHC(10+)	HP W	- PO(< 5) PH(10+)	- CM(5-10) CP(10+)	ACS NCS(10+) OCS(10+)	- CV(10+) SP(10+) ST(10+)	BS RS(10+)
17	Dirolipar (00302500)	622.0	2,692	419	P(2) M(2) S(2) C(10+)	PHS RMP CHW H(10+) MCW(10+) PHC(10+)	T HP TW W	PO PH(10+)	- CM(5-10) CP(10+)	ACS NCS(10+) OCS(10+)	- CV(10+) SP(10+) ST(10+)	BS RS(10+)
18	Chanderia (00302600)	-			-------- Uninhabited ----------							
19	Bareja (Chak) (00302700)	39.0			-------- Uninhabited ----------							
20	Lokendrapur (00302800)	2,011.0	260	31	P M(5-10) C(10+)	- H(10+) MCW(10+) PHC(10+)	HP W	- PO(5-10) PH(10+)	- CM(10+) CP(10+)	- ACS(10+) NCS(10+) OCS(10+)	- CV(10+) SP(10+) ST(10+)	- BS(10+) RS(10+)
21	Sitapur (00302900)	93.0			-------- Uninhabited ----------							
22	Chitai (00303000)	59.0	92	12	P M(5-10) C(10+)	- H(10+) MCW(10+) PHC(10+)	W	PH PO(5-10)	- CM(10+) CP(10+)	- ACS(5-10) NCS(10+) OCS(10+)	- CV(10+) SP(10+) ST(10+)	- BS(10+) RS(10+)
23	Nanat (00303100)	287.0			-------- Uninhabited ----------							
24	Khamroli (00303200)	383.0	1,152	180	P M(5-10) C(10+)	PHS H(10+) MCW(10+) PHC(10+)	HP W	PH PO(10+)	- CM(10+) CP(10+)	- ACS(< 5) NCS(10+) OCS(10+)	- CV(10+) SP(10+) ST(10+)	- BS(5-10) RS(10+)
25	Dongarpur (00303300)	239.0	228	28	P M(5-10) C(10+)	- H(10+) MCW(10+) PHC(10+)	HP W	PH PO(10+)	- CM(10+) CP(10+)	- ACS(5-10) NCS(10+) OCS(10+)	- CV(10+) SP(10+) ST(10+)	- BS(10+) RS(10+)

Village Directory

Land Use (As on 1999)

Approach to village	Nearest town & distance (in km)	Power supply	News paper/Magazine	Most important commodity manufactured	Land use (i.e. area under different types of land use in hectare)					Name of village	Serial number
					Forest	Irrigated (by source)	Unirrigated	Culturable waste (including gauchar and groves)	Area not available for cultivation		
14	15	16	17	18	19	20	21	22	23	2	1
MR FP	Seondha (10)	ED EAG	-	-	-	W(19.0) T(19.0)	138.0	16.0	5.0	Tuki	12
	-------- Uninhabited ----------				-	W(7.0) T(7.0)	66.0	4.0	4.0	Sad	13
PR FP	Seondha (14)	EA	N M	-	-	W(169.0) T(169.0)	315.0	35.0	72.0	Gyara	14
FP	Seondha (14)	EA	-	-	-	WE(15.0) T(15.0)	79.0	5.0	88.0	Rajapura	15
PR FP	Seondha (15)	EA	N M	-	-	WE(197.0) T(197.0)	233.0	31.0	119.0	Baghwali	16
PR FP	Seondha (17)	EA	N M	-	-	WE(169.0) T(169.0)	181.0	20.0	252.0	Dirolipar	17
	-------- Uninhabited ----------				-	-	-	-	-	Chanderia	18
	-------- Uninhabited ----------				-	-	-	39.0	-	Bareja (Chak)	19
MR FP	Seondha (20)	ED	-	-	-	W(5.0) T(5.0)	169.0	1818.0	19.0	Lokendrapur	20
	-------- Uninhabited ----------				-	-	-	93.0	-	Sitapur	21
FP	Seondha (20)	ED	-	-	-	-	44.0	13.0	2.0	Chitai	22
	-------- Uninhabited ----------				-	-	73.0	150.0	64.0	Nanat	23
FP	Seondha (13)	ED	-	-	-	W(2.0) T(2.0)	223.0	27.0	131.0	Khamroli	24
FP	Seondha (22)	ED	-	-	-	-	76.0	122.0	41.0	Dongarpur	25

Serial number	Name of village & Location code	Total area of the village (in hectare)	Total population (2001 Census)	Number of households (2001 Census)	Amenities available (if not available within the village, a dash (-) is shown in the column and next to it in brackets the distance in broad ranges viz.< 5 kms., 5-10 kms. and 10+ kms of the nearest place where the facility is available is given`							
					Educational	Medical	Drinking water	Post, telegraph and telephone	Commercial and co-operative banks	Agricultural, non-agricultural and other credit societies	Recreational & cultural facilities (Cinema/ Video hall, Sports club, Stadium/Auditorium)	Communications (Bus service, railway station, waterway)
1	2	3	4	5	6	7	8	9	10	11	12	13
26	Pali (00303400)	493.0	5	2	- P(5-10) M(10+) C(10+)	- H(10+) MCW(10+) PHC(10+)	HP W	- PO(5-10) PH(5-10)	- CM(10+) CP(10+)	- ACS(10+) NCS(10+) OCS(10+)	- CV(10+) SP(10+) ST(10+)	- BS(10+) RS(10+)
27	Medpura (00303500)	190.0	44	12	- P(5-10) M(5-10) C(10+)	- H(10+) MCW(10+) PHC(10+)	W	- PO(5-10) PH(5-10)	- CM(10+) CP(10+)	- ACS(5-10) NCS(10+) OCS(10+)	- CV(10+) SP(10+) ST(10+)	- BS(5-10) RS(10+)
28	Dangseondha (00303600)	8,086.0	-------- Uninhabited ----------									
29	Jaswantnagar (00303700)	606.0	168	21	P M(< 5) C(10+)	- H(< 5) MCW(10+) PHC(10+)	HP	- PO(< 5) PH(< 5)	- CM(< 5) CP(< 5)	- ACS(< 5) NCS(< 5) OCS(< 5)	- CV(< 5) SP(10+) ST(10+)	BS(< 5) RS(10+)
30	Jara (00303800)	112.0	394	82	P M(5-10) C(10+)	- H(5-10) MCW(5-10) PHC(10+)	HP W R	PH PO(5-10)	- CM(5-10) CP(5-10)	- ACS(5-10) NCS(5-10) OCS(5-10)	- CV(5-10) SP(10+) ST(10+)	- BS(5-10) RS(10+)
31	Dangkachhar (00303900)	101.0	-------- Uninhabited ----------									
32	Madanpura (00304000)	98.0	488	67	P O(2) M(< 5) C(10+)	- H(< 5) MCW(< 5) PHC(10+)	HP W R	PH PO(< 5)	- CM(< 5) CP(< 5)	- ACS(< 5) NCS(< 5) OCS(< 5)	- CV(< 5) SP(10+) ST(10+)	- BS(< 5) RS(10+)
33	Nandpur (00304100)	71.0	208	28	P M(< 5) C(< 5)	- H(< 5) MCW(10+) PHC(10+)	T HP	- PO(< 5) PH(< 5)	- CM(< 5) CP(< 5)	- ACS(< 5) NCS(< 5) OCS(< 5)	- CV(< 5) SP(10+) ST(10+)	- BS(< 5) RS(10+)
34	Daryaopur (00304200)	1,296.0	1,840	308	P(3) M(< 5) C(< 5)	PHS CHW H(< 5) MCW(< 5) PHC(10+)	HP TW W	PO PH(2)	- CM(< 5) CP(< 5)	- ACS(< 5) NCS(< 5) OCS(< 5)	- CV(< 5) SP(10+) ST(10+)	BS RS(10+)
35	Mahewa (00304300)	334.0	908	137	P M(5-10) C(5-10)	- H(< 5) MCW(< 5) PHC(< 5)	HP W	PH PO(< 5)	- CM(< 5) CP(< 5)	- ACS(< 5) NCS(< 5) OCS(< 5)	- CV(< 5) SP(10+) ST(10+)	BS RS(10+)
36	Maharajpura (00304400)	201.0	467	69	P M(5-10) C(5-10)	- H(5-10) MCW(10+) PHC(5-10)	HP W	- PO(5-10) PH(5-10)	- CM(5-10) CP(5-10)	- ACS(< 5) NCS(5-10) OCS(5-10)	- CV(5-10) SP(10+) ST(10+)	BS RS(10+)
37	Hetampura (00304500)	453.0	1,081	151	P M(5-10) C(5-10)	- H(5-10) MCW(5-10) PHC(5-10)	HP W	PH PO(5-10)	- CM(5-10) CP(5-10)	- ACS(5-10) NCS(5-10) OCS(5-10)	- CV(5-10) SP(5-10) ST(5-10)	- BS(5-10) RS(5-10)
38	Sirsa (00304600)	405.0	1,131	201	P M C(5-10)	PHS H(5-10) MCW(5-10) PHC(5-10)	HP W	PO PH	- CM(5-10) CP(5-10)	ACS NCS(5-10) OCS(5-10)	- CV(5-10) SP(10+) ST(10+)	- BS(< 5) RS(10+)

Village Directory

Land Use (As on 1999)

Approach to village	Nearest town & distance (in km)	Power supply	News paper/Magazine	Most important commodity manufactured	Land use (i.e. area under different types of land use in hectare)					Name of village	Serial number
					Forest	Irrigated (by source)	Unirrigated	Culturable waste (including gauchar and groves)	Area not available for cultivation		
14	15	16	17	18	19	20	21	22	23	2	1
MR FP	Seondha (25)	ED	-	-	493.0	-	-	-	-	Pali	26
FP	Seondha (24)	ED	-	-	-	-	7.0	163.0	20.0	Medpura	27
	-------- Uninhabited ----------				6532.0	-	16.0	-	1538.0	Dangseondha	28
MR FP	Seondha (3)	-	-	-	-	-	496.0	20.0	90.0	Jaswantnagar	29
FP	Seondha (8)	ED	-	-	-	R(8.0) T(8.0)	73.0	8.0	23.0	Jara	30
	-------- Uninhabited ----------				-	-	57.0	-	44.0	Dangkachhar	31
MR FP	Seondha (4)	ED	-	-	-	-	72.0	1.0	25.0	Madanpura	32
MR FP	Seondha (5)	EA	-	Furniture	-	WE(12.0) T(12.0)	53.0	4.0	2.0	Nandpur	33
MR FP	Seondha (3)	ED EAG	-	-	-	GC(443.0) WE(85.0) TWE(35.0) T(563.0)	588.0	87.0	58.0	Daryaopur	34
MR FP	Seondha (5)	EA	-	-	-	GC(221.0) T(221.0)	60.0	20.0	33.0	Mahewa	35
FP	Seondha (6)	EA	-	-	-	GC(144.0) T(144.0)	40.0	1.0	16.0	Maharajpura	36
MR	Seondha (8)	EA	-	-	-	GC(298.0) T(298.0)	111.0	22.0	22.0	Hetampura	37
MR FP	Seondha (8)	ED EAG	N M	-	-	GC(286.0) WE(10.0) T(296.0)	40.0	41.0	28.0	Sirsa	38

Serial number	Name of village & Location code	Total area of the village (in hectare)	Total population (2001 Census)	Number of households (2001 Census)	Amenities available (if not available within the village, a dash (-) is shown in the column and next to it in brackets the distance in broad ranges viz.< 5 kms., 5-10 kms. and 10+ kms of the nearest place where the facility is available is given`							
					Educational	Medical	Drinking water	Post, telegraph and telephone	Commercial and co-operative banks	Agricultural, non-agricultural and other credit societies	Recreational & cultural facilities (Cinema/ Video hall, Sports club, Stadium/Auditorium)	Communications (Bus service, railway station, waterway)
1	2	3	4	5	6	7	8	9	10	11	12	13
39	Raniyapura (00304700)	113.0	410	81	P M(< 5) C(5-10)	- H(5-10) MCW(5-10) PHC(10+)	HP W	PH PO(< 5)	- CM(5-10) CP(5-10)	- ACS(< 5) NCS(5-10) OCS(5-10)	- CV(5-10) SP(10+) ST(10+)	- BS(5-10) RS(10+)
40	Deopura (00304800)	137.0	490	83	P M(< 5) C(10+)	- H(10+) MCW(10+) PHC(10+)	HP W	PH PO(< 5)	- CM(10+) CP(10+)	- ACS(< 5) NCS(10+) OCS(10+)	- CV(10+) SP(10+) ST(10+)	- BS(10+) RS(10+)
41	Kheribhat (00304900)	194.0	260	36	P M(< 5) C(5-10)	- H(10+) MCW(10+) PHC(10+)	HP W	PH PO(< 5)	- CM(10+) CP(10+)	- ACS(< 5) NCS(10+) OCS(10+)	- CV(10+) SP(10+) ST(10+)	- BS(5-10) RS(10+)
42	Repoli (00305000)	517.0	360	48	P M(< 5) C(< 5)	- H(< 5) MCW(10+) PHC(< 5)	HP W	PH PO(< 5)	- CM(< 5) CP(< 5)	- ACS(< 5) NCS(< 5) OCS(< 5)	- CV(< 5) SP(< 5) ST(< 5)	- BS(< 5) RS(10+)
43	Mubarikpura (00305100)	218.0	-------- Uninhabited ----------									
44	Rampurabuzurg (00305200)	169.0	417	49	P M(5-10) C(5-10)	- H(5-10) MCW(10+) PHC(10+)	HP W	PH PO(< 5)	- CM(5-10) CP(5-10)	- ACS(5-10) NCS(5-10) OCS(5-10)	- CV(5-10) SP(10+) ST(10+)	- BS(5-10) RS(10+)
45	Jorital (00305300)	288.0	534	91	P M(< 5) C(< 5)	- H(< 5) MCW(< 5) PHC(10+)	HP W	PH PO(< 5)	- CM(< 5) CP(< 5)	- ACS(< 5) NCS(< 5) OCS(< 5)	- CV(< 5) SP(10+) ST(10+)	- BS(< 5) RS(10+)
46	Gandhigram (00305400)	157.0	297	43	P M(< 5) C(5-10)	- H(5-10) MCW(5-10) PHC(10+)	HP W	PH PO(< 5)	- CM(5-10) CP(5-10)	- ACS(5-10) NCS(5-10) OCS(5-10)	- CV(5-10) SP(10+) ST(10+)	BS RS(10+)
47	Basturi (00305500)	440.0	1,447	237	P M(< 5) C(5-10)	CHW H(5-10) MCW(5-10) PHC(10+)	HP W	PO PH	- CM(5-10) CP(5-10)	- ACS(< 5) NCS(10+) OCS(10+)	- CV(5-10) SP(10+) ST(10+)	BS RS(10+)
48	Dabhni (00305600)	349.0	1,076	179	P M(< 5) C(5-10)	CHW H(5-10) MCW(10+) PHC(10+)	HP W	PH PO(< 5)	- CM(5-10) CP(5-10)	- ACS(< 5) NCS(5-10) OCS(5-10)	- CV(5-10) SP(10+) ST(10+)	- BS(5-10) RS(10+)
49	Shikarpura (00305700)	337.0	-------- Uninhabited ----------									
50	Dirolidang (00305800)	239.0	442	56	P M(5-10) C(5-10)	- H(5-10) MCW(5-10) PHC(10+)	HP W	PH PO(< 5)	- CM(5-10) CP(5-10)	- ACS(< 5) NCS(< 5) OCS(5-10)	- CV(5-10) SP(10+) ST(10+)	- BS(< 5) RS(10+)

Village Directory

Land Use (As on 1999)

Approach to village	Nearest town & distance (in km)	Power supply	News paper/Magazine	Most important commodity manufactured	Land use (i.e. area under different types of land use in hectare)					Name of village	Serial number
					Forest	Irrigated (by source)	Unirrigated	Culturable waste (including gauchar and groves)	Area not available for cultivation		
14	15	16	17	18	19	20	21	22	23	2	1
MR FP	Seondha (9)	-	-	-	-	GC(76.0) T(76.0)	23.0	6.0	8.0	Raniyapura	39
MR FP	Seondha (10)	ED EAG	-	-	-	GC(95.0) W(15.0) T(110.0)	6.0	15.0	6.0	Deopura	40
FP	Alampur (7)	ED EAG	-	-	-	GC(36.0) W(5.0) T(41.0)	143.0	1.0	9.0	Kheribhat	41
MR FP	Seondha (4)	EA	-	-	131.0	GC(147.0) WE(51.0) T(198.0)	115.0	30.0	43.0	Repoli	42
		-------- Uninhabited ----------			-	WE(111.0) TWE(25.0) T(136.0)	67.0	2.0	13.0	Mubarikpura	43
MR	Seondha (6)	EA	-	-	-	WE(93.0) TWE(27.0) T(120.0)	35.0	1.0	13.0	Rampurabuzurg	44
MR	Seondha (5)	EA	-	-	-	GC(196.0) WE(61.0) T(257.0)	18.0	2.0	11.0	Jorital	45
MR FP	Seondha (6)	EA	-	-	-	GC(82.0) WE(10.0) T(92.0)	52.0	2.0	11.0	Gandhigram	46
PR	Seondha (8)	EA	-	-	-	GC(113.0) WE(129.0) T(242.0)	152.0	12.0	34.0	Basturi	47
PR	Seondha (7)	EA	-	-	-	GC(182.0) WE(42.0) T(224.0)	104.0	3.0	18.0	Dabhni	48
		-------- Uninhabited ----------			100.0	-	98.0	106.0	33.0	Shikarpura	49
MR FP	Seondha (8)	EA	-	-	99.0	GC(21.0) TWE(2.0) T(23.0)	84.0	13.0	20.0	Dirolidang	50

Serial number	Name of village & Location code	Total area of the village (in hectare)	Total population (2001 Census)	Number of households (2001 Census)	Amenities available (if not available within the village, a dash (-) is shown in the column and next to it in brackets the distance in broad ranges viz.< 5 kms., 5-10 kms. and 10+ kms of the nearest place where the facility is available is given`							
					Educational	Medical	Drinking water	Post, telegraph and telephone	Commercial and co-operative banks	Agricultural, non-agricultural and other credit societies	Recreational & cultural facilities (Cinema/ Video hall, Sports club, Stadium/Auditorium)	Communications (Bus service, railway station, waterway)
1	2	3	4	5	6	7	8	9	10	11	12	13
51	Bisor (00305900)	359.0	532	76	P M(5-10) C(5-10)	- H(5-10) MCW(10+) PHC(10+)	HP W	PH PO(< 5)	- CM(5-10) CP(5-10)	- ACS(< 5) NCS(< 5) OCS(5-10)	- CV(5-10) SP(10+) ST(10+)	- BS(< 5) RS(10+)
52	Nahla (00306000)	452.0	1,693	261	P M(< 5) C(< 5)	- H(< 5) MCW(< 5) PHC(10+)	HP W	PO PH	- CM(5-10) CP(5-10)	ACS NCS OCS(5-10)	- CV(< 5) SP(10+) ST(10+)	BS RS(10+)
53	Berchha (00306100)	1,032.0	1,641	262	P M C(10+)	PHS H(10+) MCW(10+) PHC(10+)	HP W	PO PH	- CM(10+) CP(10+)	ACS NCS(10+) OCS(10+)	- CV(5-10) SP(10+) ST(10+)	- BS(5-10) RS(10+)
54	Budhera (00306200)	430.0	1,015	172	P(2) M(< 5) C(10+)	- H(10+) MCW(10+) PHC(10+)	HP W	PH PO(< 5)	- CM(10+) CP(10+)	- ACS(< 5) NCS(10+) OCS(10+)	- CV(< 5) SP(10+) ST(10+)	- BS(< 5) RS(10+)
55	Kunwarpura (00306300)	247.0	118	17	P M(< 5) C(10+)	- H(10+) MCW(10+) PHC(10+)	HP W	- PO(< 5) PH(< 5)	- CM(10+) CP(10+)	- ACS(10+) NCS(< 5) OCS(10+)	- CV(< 5) SP(10+) ST(10+)	- BS(< 5) RS(10+)
56	Madikhera (00306400)	157.0	-------- Uninhabited ----------									
57	Atreta (00306500)	526.0	1,362	214	P M(< 5) C(10+)	PHS H(10+) MCW(10+) PHC(10+)	HP W	PO PH	- CM(10+) CP(10+)	- ACS(< 5) NCS(< 5) OCS(10+)	- CV(< 5) SP(10+) ST(10+)	- BS(< 5) RS(10+)
58	Basaimalak (00306600)	492.0	257	44	P M(< 5) C(10+)	- H(10+) MCW(10+) PHC(10+)	HP W	PH PO(< 5)	- CM(10+) CP(10+)	- ACS(10+) NCS(10+) OCS(10+)	- CV(10+) SP(10+) ST(10+)	- BS(10+) RS(10+)
59	Bahadurpur (00306700)	231.0	373	60	P M(< 5) C(10+)	- H(10+) MCW(10+) PHC(10+)	HP W	PH PO(< 5)	- CM(10+) CP(10+)	- ACS(< 5) NCS(< 5) OCS(10+)	- CV(5-10) SP(10+) ST(10+)	- BS(5-10) RS(10+)
60	Marsenikhurd (00306800)	834.0	860	129	P M(< 5) C(10+)	- H(10+) MCW(10+) PHC(10+)	HP W	PO PH	- CM(10+) CP(10+)	- ACS(5-10) NCS(5-10) OCS(10+)	- CV(< 5) SP(10+) ST(10+)	- BS(< 5) RS(10+)
61	Bhensai (00306900)	143.0	163	29	- P(< 5) M(< 5) C(10+)	CHW H(10+) MCW(10+) PHC(10+)	HP W	PH PO(< 5)	- CM(< 5) CP(10+)	NCS ACS(< 5) OCS(10+)	- CV(< 5) SP(10+) ST(10+)	- BS(< 5) RS(10+)
62	Vyaspura (00307000)	79.0	125	18	- P(< 5) M(< 5) C(10+)	CHW H(10+) MCW(10+) PHC(10+)	HP TW W	PH PO(< 5)	- CM(< 5) CP(10+)	- ACS(< 5) NCS(< 5) OCS(10+)	- CV(< 5) SP(10+) ST(10+)	- BS(< 5) RS(10+)
63	Sultanpur (00307100)	127.0	-------- Uninhabited ----------									

Village Directory

Land Use (As on 1999)

Approach to village	Nearest town & distance (in km)	Power supply	News paper/Magazine	Most important commodity manufactured	Land use (i.e. area under different types of land use in hectare)					Name of village	Serial number
					Forest	Irrigated (by source)	Unirrigated	Culturable waste (including gauchar and groves)	Area not available for cultivation		
14	15	16	17	18	19	20	21	22	23	2	1
MR	Seondha (8)	EA	-	-	109.0	GC(60.0) TWE(6.0) T(66.0)	132.0	16.0	36.0	Bisor	51
PR	Seondha (5)	EA	N M	-	-	GC(115.0) W(10.0) T(125.0)	284.0	5.0	38.0	Nahla	52
MR	Seondha (12)	EA	-	-	-	GC(471.0) WE(9.0) T(480.0)	203.0	241.0	108.0	Berchha	53
MR	Seondha (11)	ED EAG	-	-	-	GC(88.0) T(88.0)	162.0	142.0	38.0	Budhera	54
MR	Seondha (10)	ED EAG	-	-	-	GC(61.0) WE(100.0) T(161.0)	77.0	2.0	7.0	Kunwarpura	55
-------- Uninhabited ----------					23.0	-	40.0	77.0	17.0	Madikhera	56
MR	Seondha (17)	ED EAG	-	-	-	GC(92.0) WE(10.0) T(102.0)	230.0	103.0	91.0	Atreta	57
MR	Seondha (23)	ED	-	-	62.0	-	163.0	142.0	125.0	Basaimalak	58
MR	Seondha (20)	EA	-	-	-	GC(72.0) WE(8.0) T(80.0)	122.0	7.0	22.0	Bahadurpur	59
MR FP	Seondha (18)	EA	-	-	206.0	GC(141.0) WE(21.0) T(162.0)	312.0	13.0	141.0	Marsenikhurd	60
MR FP	Seondha (14)	ED EAG	-	-	-	WE(109.0) T(109.0)	26.0	2.0	6.0	Bhensai	61
MR	Seondha (14)	ED EAG	-	-	-	W(51.0) T(51.0)	22.0	2.0	4.0	Vyaspura	62
-------- Uninhabited ----------					-	GC(50.0) WE(29.0) T(79.0)	43.0	-	5.0	Sultanpur	63

Serial number	Name of village & Location code	Total area of the village (in hectare)	Total population (2001 Census)	Number of households (2001 Census)	Amenities available (if not available within the village, a dash (-) is shown in the column and next to it in brackets the distance in broad ranges viz.< 5 kms., 5-10 kms. and 10+ kms of the nearest place where the facility is available is given`							
					Educational	Medical	Drinking water	Post, telegraph and telephone	Commercial and co-operative banks	Agricultural, non-agricultural and other credit societies	Recreational & cultural facilities (Cinema/ Video hall, Sports club, Stadium/Auditorium)	Communications (Bus service, railway station, waterway)
1	2	3	4	5	6	7	8	9	10	11	12	13
64	Bhagupura (00307200)	287.0	2,869	503	P(2) M S PUC C(10+)	MH PHS RMP(3) CHW(2) H(10+) MCW(10+) PHC(10+)	T HP W	PO PH(11)	CM CP(10+)	ACS NCS(10+) OCS(10+)	CV SP(10+) ST(10+)	BS RS(10+)
65	Gopalpura (00307300)	72.0	197	39	- P(< 5) M(< 5) C(10+)	- H(10+) MCW(10+) PHC(10+)	HP W	PH PO(< 5)	- CM(< 5) CP(10+)	- ACS(< 5) NCS(< 5) OCS(10+)	- CV(< 5) SP(10+) ST(10+)	- BS(< 5) RS(10+)
66	Rampurakhurd (00307400)	211.0	2,112	390	P(2) M(< 5) C(10+)	RMP(4) CHW H(10+) MCW(10+) PHC(10+)	T HP W	PH(10) PO(< 5)	- CM(< 5) CP(5-10)	ACS NCS(10+) OCS(10+)	CV SP(10+) ST(10+)	BS RS(10+)
67	Adlispura (00307500)	106.0	-------- Uninhabited ----------									
68	Khanjapura (00307600)	155.0	439	60	P M(< 5) C(10+)	- H(10+) MCW(< 5) PHC(10+)	HP W	PH PO(< 5)	- CM(< 5) CP(< 5)	- ACS(< 5) NCS(< 5) OCS(< 5)	- CV(10+) SP(10+) ST(10+)	- BS(< 5) RS(10+)
69	Atra (00307700)	898.0	1,805	291	P M C(10+)	- H(10+) MCW(10+) PHC(10+)	HP W	PO PH	- CM(5-10) CP(5-10)	- ACS(5-10) NCS(5-10) OCS(5-10)	- CV(10+) SP(10+) ST(10+)	- BS(5-10) RS(10+)
70	Debhai (00307800)	795.0	1,834	256	P M S C(< 5)	- H(10+) MCW(10+) PHC(10+)	T HP W	PO PH(< 5)	- CM(10+) CP(10+)	ACS NCS(5-10) OCS(10+)	- CV(10+) SP(10+) ST(10+)	- BS(< 5) RS(10+)
71	Itonda (00307900)	271.0	661	109	P M(< 5) C(< 5)	- H(< 5) MCW(10+) PHC(10+)	HP W	- PO(< 5) PH(< 5)	- CM(10+) CP(10+)	- ACS(< 5) NCS(5-10) OCS(10+)	- CV(10+) SP(10+) ST(10+)	- BS(< 5) RS(10+)
72	Vijaypura (00308000)	68.0	145	19	- P(5-10) M(5-10) C(5-10)	- H(10+) MCW(10+) PHC(10+)	HP W	- PO(5-10) PH(5-10)	- CM(10+) CP(5-10)	- ACS(5-10) NCS(10+) OCS(10+)	- CV(10+) SP(10+) ST(10+)	- BS(5-10) RS(10+)
73	Beerpura (00308100)	97.0	272	33	- P(5-10) M(5-10) C(5-10)	- H(10+) MCW(10+) PHC(10+)	HP W	- PO(5-10) PH(5-10)	- CM(10+) CP(5-10)	- ACS(< 5) NCS(10+) OCS(10+)	- CV(10+) SP(10+) ST(10+)	- BS(5-10) RS(5-10)
74	Jasawali (00308200)	504.0	682	91	P M(5-10) C(5-10)	- H(10+) MCW(10+) PHC(10+)	HP W	PH PO(< 5)	- CM(10+) CP(10+)	- ACS(< 5) NCS(10+) OCS(10+)	- CV(10+) SP(10+) ST(10+)	- BS(< 5) RS(10+)

Village Directory

Land Use (As on 1999)

Approach to village	Nearest town & distance (in km)	Power supply	News paper/Magazine	Most important commodity manufactured	Land use (i.e. area under different types of land use in hectare)					Name of village	Serial number
					Forest	Irrigated (by source)	Unirrigated	Culturable waste (including gauchar and groves)	Area not available for cultivation		
14	15	16	17	18	19	20	21	22	23	2	1
PR	Seondha (14)	EA	N M	-	-	WE(137.0) T(137.0)	107.0	5.0	38.0	Bhagupura	64
MR	Seondha (14)	ED EAG	-	-	-	WE(45.0) T(45.0)	24.0	2.0	1.0	Gopalpura	65
PR	Seondha (14)	EA	N M	-	-	WE(74.0) T(74.0)	107.0	5.0	25.0	Rampurakhurd	66
	-------- Uninhabited ----------				-	WE(80.0) T(80.0)	25.0	-	1.0	Adlispura	67
MR	Seondha (10)	EA	-	-	-	WE(90.0) T(90.0)	52.0	1.0	12.0	Khanjapura	68
MR	Seondha (11)	EA	N M	-	-	GC(339.0) WE(99.0) T(438.0)	398.0	6.0	56.0	Atra	69
PR	Alampur (5)	ED EAG	-	-	-	GC(511.0) WE(8.0) T(519.0)	220.0	8.0	48.0	Debhai	70
MR	Alampur (5)	ED EAG	-	-	-	GC(100.0) WE(33.0) T(133.0)	121.0	4.0	13.0	Itonda	71
MR	Alampur (7)	ED EAG	-	-	-	GC(42.0) T(42.0)	21.0	1.0	4.0	Vijaypura	72
MR	Alampur (6)	ED EAG	-	-	-	GC(88.0) T(88.0)	2.0	1.0	6.0	Beerpura	73
MR	Alampur (5)	ED EAG	-	Earthern Pots	-	GC(403.0) WE(30.0) T(433.0)	40.0	4.0	27.0	Jasawali	74

Serial number	Name of village & Location code	Total area of the village (in hectare)	Total population (2001 Census)	Number of households (2001 Census)	Amenities available (if not available within the village, a dash (-) is shown in the column and next to it in brackets the distance in broad ranges viz.< 5 kms., 5-10 kms. and 10+ kms of the nearest place where the facility is available is given`							
					Educational	Medical	Drinking water	Post, telegraph and telephone	Commercial and co-operative banks	Agricultural, non-agricultural and other credit societies	Recreational & cultural facilities (Cinema/ Video hall, Sports club, Stadium/Auditorium)	Communications (Bus service, railway station, waterway)
1	2	3	4	5	6	7	8	9	10	11	12	13
75	Berkheda (00308300)	287.0	323	50	P M(5-10) C(5-10)	- H(10+) MCW(10+) PHC(10+)	HP W	PH PO(5-10)	- CM(10+) CP(5-10)	- ACS(5-10) NCS(10+) OCS(10+)	- CV(10+) SP(10+) ST(10+)	- BS(5-10) RS(10+)
76	Gora (00308400)	150.0	332	57	P M(5-10) C(5-10)	- H(< 5) MCW(< 5) PHC(10+)	HP W	PH PO(< 5)	- CM(10+) CP(10+)	- ACS(< 5) NCS(10+) OCS(10+)	- CV(10+) SP(10+) ST(10+)	- BS(< 5) RS(10+)
77	Mohanpura (00308500)	166.0	369	52	P M(5-10) C(5-10)	- H(5-10) MCW(5-10) PHC(5-10)	HP W	PH PO(< 5)	- CM(10+) CP(10+)	- ACS(10+) NCS(10+) OCS(10+)	- CV(10+) SP(10+) ST(10+)	- BS(< 5) RS(10+)
78	Teda (00308600)	174.0	305	55	P M(< 5) C(< 5)	- H(5-10) MCW(10+) PHC(5-10)	HP W	PH PO(< 5)	- CM(10+) CP(10+)	- ACS(< 5) NCS(10+) OCS(10+)	- CV(10+) SP(10+) ST(10+)	- BS(< 5) RS(10+)
79	Karila (00308700)	219.0	291	47	P M(5-10) C(5-10)	- H(5-10) MCW(5-10) PHC(10+)	HP W	PH PO(< 5)	- CM(10+) CP(10+)	- ACS(< 5) NCS(10+) OCS(10+)	- CV(10+) SP(10+) ST(10+)	- BS(< 5) RS(10+)
80	Parsondabaman (00308800)	369.0	962	149	P M C(< 5)	- H(< 5) MCW(< 5) PHC(10+)	HP W	PO PH	- CM(10+) CP(10+)	ACS NCS(10+) OCS(10+)	- CV(10+) SP(10+) ST(10+)	- BS(< 5) RS(10+)
81	Badokhari (00308900)	626.0	1,368	239	P M AC C(< 5)	PHS SMP CHW H(< 5) MCW(< 5) PHC(10+)	W	PO PH	- CM(< 5) CP(10+)	- ACS(< 5) NCS(< 5) OCS(< 5)	- CV(< 5) SP(10+) ST(10+)	BS RS(10+)
82	Dharampura (00309000)	102.0	384	75	P M(< 5) C(5-10)	PHS H(5-10) MCW(5-10) PHC(5-10)	HP W	PH PO(< 5)	- CM(< 5) CP(10+)	- ACS(< 5) NCS(< 5) OCS(< 5)	- CV(< 5) SP(10+) ST(10+)	- BS(< 5) RS(10+)
83	Rathawali (00309100)	69.0	357	64	P M(< 5) C(< 5)	- H(< 5) MCW(< 5) PHC(< 5)	HP W	PH PO(< 5)	- CM(10+) CP(10+)	- ACS(< 5) NCS(10+) OCS(10+)	- CV(< 5) SP(10+) ST(10+)	- BS(< 5) RS(10+)
84	Porsakhurd (00309200)	540.0	545	76	P M(< 5) C(10+)	- H(10+) MCW(10+) PHC(10+)	HP W	PH PO(< 5)	- CM(< 5) CP(< 5)	- ACS(< 5) NCS(< 5) OCS(< 5)	- CV(10+) SP(10+) ST(10+)	BS RS(10+)
85	Raipurakhurd (00309300)	56.0	-------- Uninhabited ----------									
86	Maliyapura (00309400)	451.0	784	120	P M(< 5) C(10+)	- H(10+) MCW(10+) PHC(10+)	HP W	PH(2) PO(< 5)	- CM(< 5) CP(< 5)	- ACS(< 5) NCS(< 5) OCS(< 5)	- CV(10+) SP(10+) ST(10+)	- BS(< 5) RS(10+)
87	Ramnehar (00309500)	85.0	-------- Uninhabited ----------									

Village Directory

Land Use (As on 1999)

Approach to village	Nearest town & distance (in km)	Power supply	News paper/Magazine	Most important commodity manufactured	Land use (i.e. area under different types of land use in hectare)					Name of village	Serial number
					Forest	Irrigated (by source)	Unirrigated	Culturable waste (including gauchar and groves)	Area not available for cultivation		
14	15	16	17	18	19	20	21	22	23	2	1
MR	Alampur (3)	ED EAG	-	Earthern Pots	-	GC(103.0) WE(2.0) T(105.0)	149.0	13.0	20.0	Berkheda	75
MR	Alampur (4)	EA	-	-	-	WE(110.0) T(110.0)	33.0	1.0	6.0	Gora	76
PR	Alampur (2)	EA	N	-	-	WE(87.0) T(87.0)	66.0	4.0	9.0	Mohanpura	77
PR	Alampur (2)	EA	N M	-	-	WE(105.0) T(105.0)	54.0	4.0	11.0	Teda	78
MR	Alampur (4)	EA	N	-	-	WE(125.0) T(125.0)	70.0	13.0	11.0	Karila	79
MR	Alampur (3)	EA	-	-	-	WE(219.0) T(219.0)	130.0	2.0	18.0	Parsondabaman	80
PR	Alampur (5)	EA	-	-	-	GC(460.0) T(460.0)	121.0	5.0	40.0	Badokhari	81
MR	Alampur (6)	EA	-	-	-	GC(89.0) T(89.0)	7.0	-	6.0	Dharampura	82
FP	Alampur (7)	EA	-	-	-	GC(56.0) T(56.0)	5.0	1.0	7.0	Rathawali	83
PR	Alampur (8)	EA	N M	-	-	GC(400.0) WE(80.0) T(480.0)	22.0	3.0	35.0	Porsakhurd	84
	-------- Uninhabited ----------				-	GC(46.0) T(46.0)	9.0	-	1.0	Raipurakhurd	85
MR	Seondha (16)	EA	N M	-	-	GC(360.0) WE(1.0) T(361.0)	62.0	3.0	25.0	Maliyapura	86
	-------- Uninhabited ----------				-	GC(77.0) T(77.0)	2.0	1.0	5.0	Ramnehar	87

Serial number	Name of village & Location code	Total area of the village (in hectare)	Total population (2001 Census)	Number of households (2001 Census)	Amenities available (if not available within the village, a dash (-) is shown in the column and next to it in brackets the distance in broad ranges viz.< 5 kms., 5-10 kms. and 10+ kms of the nearest place where the facility is available is given`							
					Educational	Medical	Drinking water	Post, telegraph and telephone	Commercial and co-operative banks	Agricultural, non-agricultural and other credit societies	Recreational & cultural facilities (Cinema/ Video hall, Sports club, Stadium/Auditorium)	Communications (Bus service, railway station, waterway)
1	2	3	4	5	6	7	8	9	10	11	12	13
88	Marsenibuzurg (00309600)	742.0	1,599	259	P(3) M C(10+)	- H(5-10) MCW(5-10) PHC(5-10)	HP W	PH PO(< 5)	- CM(10+) CP(10+)	- ACS(10+) NCS(10+) OCS(10+)	- CV(10+) SP(10+) ST(10+)	- BS(< 5) RS(10+)
89	Dhorri (00309700)	209.0	330	42	P M(< 5) C(10+)	- H(10+) MCW(10+) PHC(10+)	HP W	PH PO(< 5)	- CM(10+) CP(10+)	- ACS(10+) NCS(10+) OCS(10+)	- CV(10+) SP(10+) ST(10+)	- BS(< 5) RS(10+)
90	Dhorra (00309800)	256.0	519	56	P M(< 5) C(10+)	- H(10+) MCW(10+) PHC(10+)	HP W	- PO(< 5) PH(10+)	- CM(10+) CP(10+)	- ACS(10+) NCS(10+) OCS(10+)	- CV(10+) SP(10+) ST(10+)	- BS(< 5) RS(10+)
91	Charokhara (00309900)	331.0	279	50	P M(< 5) C(10+)	- H(10+) MCW(10+) PHC(< 5)	HP W	PH PO(< 5)	- CM(< 5) CP(< 5)	- ACS(< 5) NCS(10+) OCS(10+)	- CV(10+) SP(10+) ST(10+)	BS RS(10+)
92	Rubaha (00310000)	292.0	521	69	P M(< 5) C(10+)	CHW H(10+) MCW(10+) PHC(10+)	HP W	PH PO(5-10)	- CM(< 5) CP(< 5)	- ACS(< 5) NCS(10+) OCS(10+)	- CV(10+) SP(10+) ST(10+)	- BS(< 5) RS(10+)
93	Roora (00310100)	207.0	523	83	P M(< 5) C(10+)	- H(10+) MCW(10+) PHC(10+)	HP W	PO PH	- CM(< 5) CP(< 5)	- ACS(< 5) NCS(10+) OCS(10+)	- CV(10+) SP(10+) ST(10+)	- BS(< 5) RS(10+)
94	Roor (00310200)	101.0	26	6	- P(5-10) M(5-10) C(10+)	- H(10+) MCW(10+) PHC(10+)	HP W	PH PO(< 5)	- CM(< 5) CP(< 5)	- ACS(< 5) NCS(10+) OCS(10+)	- CV(10+) SP(10+) ST(10+)	- BS(< 5) RS(10+)
95	Cheena (00310300)	692.0	1,732	285	P M C(10+)	RMP CHW H(10+) MCW(10+) PHC(10+)	HP W	PH PO(< 5)	- CM(5-10) CP(5-10)	ACS NCS(10+) OCS(10+)	- CV(10+) SP(10+) ST(10+)	BS RS(10+)
96	Diguwan (00310400)	852.0	3,341	603	P(5) M S PUC C(10+)	PHS RMP(6) CHW H(10+) MCW(10+) PHC(10+)	T HP W	PO PH(10)	CM CP(5-10)	ACS NCS(10+) OCS(10+)	- CV(10+) SP(10+) ST(10+)	BS RS(10+)
97	Silotarpura (00310500)	51.0	167	22	- P(< 5) M(< 5) C(10+)	- H(10+) MCW(10+) PHC(10+)	HP W	PH PO(< 5)	- CM(10+) CP(10+)	- ACS(< 5) NCS(10+) OCS(10+)	- CV(10+) SP(10+) ST(10+)	- BS(< 5) RS(10+)
98	Bhowaikhurd (00310600)	106.0	135	27	- P(< 5) M(< 5) C(10+)	- H(10+) MCW(10+) PHC(5-10)	HP W	PH PO(< 5)	- CM(< 5) CP(10+)	- ACS(< 5) NCS(10+) OCS(10+)	- CV(10+) SP(10+) ST(10+)	- BS(< 5) RS(10+)
99	Alampurkhurd (00310700)	217.0	477	101	P M(< 5) C(10+)	- H(10+) MCW(10+) PHC(10+)	HP W	PH PO(< 5)	- CM(< 5) CP(< 5)	- ACS(< 5) NCS(10+) OCS(10+)	- CV(10+) SP(10+) ST(10+)	- BS(< 5) RS(10+)

Village Directory

Land Use (As on 1999)

Approach to village	Nearest town & distance (in km)	Power supply	News paper/Magazine	Most important commodity manufactured	Land use (i.e. area under different types of land use in hectare)					Name of village	Serial number
					Forest	Irrigated (by source)	Unirrigated	Culturable waste (including gauchar and groves)	Area not available for cultivation		
14	15	16	17	18	19	20	21	22	23	2	1
MR	Seondha (20)	EA	N M	-	201.0	GC(240.0) T(240.0)	178.0	70.0	53.0	Marsenibuzurg	88
MR	Seondha (21)	EA	-	-	33.0	GC(55.0) T(55.0)	79.0	24.0	18.0	Dhorri	89
MR	Seondha (22)	EA	M	-	75.0	GC(80.0) T(80.0)	68.0	5.0	28.0	Dhorra	90
PR	Seondha (17)	EA	N	-	-	GC(200.0) WE(39.0) T(239.0)	77.0	2.0	13.0	Charokhara	91
MR	Seondha (20)	ED EAG	-	-	120.0	GC(89.0) WE(2.0) T(91.0)	51.0	3.0	27.0	Rubaha	92
MR	Seondha (20)	ED EAG	-	-	44.0	GC(65.0) T(65.0)	79.0	1.0	18.0	Roora	93
MR	-20 -		-	-	-	GC(68.0) T(68.0)	24.0	1.0	8.0	Roor	94
PR	Seondha (21)	EA	N M	-	-	GC(362.0) W(43.0) TWE(19.0) T(424.0)	202.0	4.0	62.0	Cheena	95
PR	Seondha (22)	EA	N	-	-	GC(250.0) WE(433.0) T(683.0)	85.0	10.0	74.0	Diguwan	96
MR	Seondha (25)	ED EAG	-	-	-	WE(43.0) T(43.0)	1.0	-	7.0	Silotarpura	97
MR	Seondha (25)	ED EAG	-	-	-	WE(82.0) T(82.0)	10.0	3.0	11.0	Bhowaikhurd	98
MR	Indargarh (14)	ED EAG	-	-	-	GC(180.0) WE(10.0) T(190.0)	16.0	1.0	10.0	Alampurkhurd	99

Serial number	Name of village & Location code	Total area of the village (in hectare)	Total population (2001 Census)	Number of households (2001 Census)	Amenities available (if not available within the village, a dash (-) is shown in the column and next to it in brackets the distance in broad ranges viz.< 5 kms., 5-10 kms. and 10+ kms of the nearest place where the facility is available is given`							
					Educational	Medical	Drinking water	Post, telegraph and telephone	Commercial and co-operative banks	Agricultural, non-agricultural and other credit societies	Recreational & cultural facilities (Cinema/ Video hall, Sports club, Stadium/Auditorium)	Communications (Bus service, railway station, waterway)
1	2	3	4	5	6	7	8	9	10	11	12	13
100	Raipurabuzurg (00310800)	296.0	473	91	P M(< 5) C(10+)	- H(10+) MCW(10+) PHC(10+)	HP W	PH PO(< 5)	- CM(5-10) CP(5-10)	- ACS(< 5) NCS(10+) OCS(10+)	- CV(10+) SP(10+) ST(10+)	- BS(< 5) RS(10+)
101	Ingui (00310900)	365.0	1,396	243	P(2) M S C(10+)	PHS H(10+) MCW(10+) PHC(10+)	HP W	PO PH	- CM(5-10) CP(5-10)	ACS NCS(10+) OCS(10+)	- CV(10+) SP(10+) ST(10+)	- BS(5-10) RS(10+)
102	Bhowaibuzurg (00311000)	244.0	678	123	P M(5-10) C(10+)	- H(10+) MCW(10+) PHC(10+)	HP W	PH PO(5-10)	- CM(5-10) CP(5-10)	- ACS(5-10) NCS(10+) OCS(10+)	- CV(10+) SP(10+) ST(10+)	- BS(5-10) RS(10+)
103	Bidora (00311100)	285.0	377	78	P M(< 5) C(5-10)	CHW H(10+) MCW(10+) PHC(10+)	HP W	PH PO(< 5)	- CM(5-10) CP(5-10)	- ACS(< 5) NCS(10+) OCS(10+)	- CV(10+) SP(10+) ST(10+)	- BS(< 5) RS(10+)
104	Sikroli (00311200)	136.0	127	20	- P(< 5) M(< 5) C(5-10)	CHW H(10+) MCW(10+) PHC(10+)	HP W	PH PO(< 5)	- CM(5-10) CP(5-10)	- ACS(< 5) NCS(10+) OCS(10+)	- CV(10+) SP(10+) ST(10+)	- BS(< 5) RS(10+)
105	Maharoli (00311300)	277.0	657	116	P M C(10+)	CHW H(10+) MCW(10+) PHC(10+)	HP W	PH PO(5-10)	- CM(5-10) CP(5-10)	- ACS(< 5) NCS(10+) OCS(10+)	- CV(10+) SP(10+) ST(10+)	- BS(5-10) RS(10+)
106	Changpura (00311400)	187.0	346	63	P M(5-10) C(10+)	CHW H(10+) MCW(10+) PHC(10+)	HP W	PH PO(5-10)	- CM(5-10) CP(5-10)	- ACS(5-10) NCS(10+) OCS(10+)	- CV(10+) SP(10+) ST(10+)	- BS(5-10) RS(10+)
107	Parsondagoojar (00311500)	524.0	1,836	296	P M S C(10+)	PHS CHW H(10+) MCW(10+) PHC(10+)	HP W	PO PH	- CM(10+) CP(10+)	ACS NCS(10+) OCS(10+)	- CV(10+) SP(10+) ST(10+)	- BS(10+) RS(10+)
108	Kheridevta (00311600)	218.0	452	75	P M(< 5) C(10+)	- H(10+) MCW(10+) PHC(10+)	HP W	PH PO(< 5)	- CM(10+) CP(10+)	- ACS(5-10) NCS(10+) OCS(10+)	- CV(10+) SP(10+) ST(10+)	- BS(10+) RS(10+)
109	Fatepur (00311700)	378.0	795	125	P M(5-10) C(10+)	- H(10+) MCW(10+) PHC(10+)	HP W	PH PO(5-10)	- CM(10+) CP(10+)	- ACS(5-10) NCS(10+) OCS(10+)	- CV(10+) SP(10+) ST(10+)	- BS(10+) RS(10+)
110	Nimona (00311800)	115.0	347	59	P M(< 5) C(10+)	- H(10+) MCW(10+) PHC(10+)	HP W	PH PO(< 5)	- CM(5-10) CP(5-10)	- ACS(< 5) NCS(10+) OCS(5-10)	- CV(10+) SP(10+) ST(10+)	- BS(5-10) RS(10+)

Village Directory

Land Use (As on 1999)

Approach to village	Nearest town & distance (in km)	Power supply	News paper/Magazine	Most important commodity manufactured	Land use (i.e. area under different types of land use in hectare)					Name of village	Serial number
					Forest	Irrigated (by source)	Unirrigated	Culturable waste (including gauchar and groves)	Area not available for cultivation		
14	15	16	17	18	19	20	21	22	23	2	1
MR	Indargarh (14)	EA	-	-	-	GC(43.0) WE(172.0) T(215.0)	65.0	4.0	12.0	Raipurabuzurg	100
MR	Indargarh (15)	ED EAG	-	-	-	GC(296.0) WE(12.0) T(308.0)	29.0	2.0	26.0	Ingui	101
FP	Indargarh (16)	ED EAG	-	-	-	GC(165.0) T(165.0)	52.0	9.0	18.0	Bhowaibuzurg	102
MR	Seondha (25)	EA	-	-	-	GC(123.0) WE(6.0) T(129.0)	124.0	7.0	25.0	Bidora	103
MR	Indargarh (22)	EA	-	-	-	WE(84.0) T(84.0)	41.0	6.0	5.0	Sikroli	104
FP	Indargarh (22)	EA	-	-	-	WE(126.0) T(126.0)	123.0	7.0	21.0	Maharoli	105
FP	Indargarh (22)	EA	-	-	-	WE(26.0) T(26.0)	143.0	6.0	12.0	Changpura	106
MR	Indargarh (15)	ED EAG	-	-	-	GC(456.0) T(456.0)	18.0	11.0	39.0	Parsondagoojar	107
MR	Indargarh (19)	ED EAG	-	-	-	WE(174.0) T(174.0)	19.0	12.0	13.0	Kheridevta	108
MR	Indargarh (21)	ED EAG	-	-	-	WE(265.0) T(265.0)	81.0	7.0	25.0	Fatepur	109
MR	Indargarh (16)	ED EAG	-	-	-	GC(36.0) WE(15.0) T(51.0)	50.0	9.0	5.0	Nimona	110

Serial number	Name of village & Location code	Total area of the village (in hectare)	Total population (2001 Census)	Number of households (2001 Census)	Amenities available (if not available within the village, a dash (-) is shown in the column and next to it in brackets the distance in broad ranges viz.< 5 kms., 5-10 kms. and 10+ kms of the nearest place where the facility is available is given`							
					Educational	Medical	Drinking water	Post, telegraph and telephone	Commercial and co-operative banks	Agricultural, non-agricultural and other credit societies	Recreational & cultural facilities (Cinema/ Video hall, Sports club, Stadium/Auditorium)	Communications (Bus service, railway station, waterway)
1	2	3	4	5	6	7	8	9	10	11	12	13
111	Kherona (00311900)	368.0	796	148	P M(< 5) C(10+)	- H(10+) MCW(10+) PHC(10+)	HP	PH PO(< 5)	- CM(5-10) CP(5-10)	- ACS(< 5) NCS(10+) OCS(10+)	- CV(10+) SP(10+) ST(10+)	- BS(5-10) RS(10+)
112	Kudra (00312000)	151.0	147	25	P M(< 5) C(10+)	- H(10+) MCW(10+) PHC(10+)	HP W	PH PO(< 5)	- CM(5-10) CP(5-10)	- ACS(5-10) NCS(10+) OCS(5-10)	- CV(10+) SP(10+) ST(10+)	- BS(5-10) RS(10+)
113	Basith (00312100)	117.0	303	54	P M(< 5) C(10+)	- H(10+) MCW(10+) PHC(10+)	HP W	PH PO(< 5)	- CM(5-10) CP(5-10)	- ACS(5-10) NCS(10+) OCS(5-10)	- CV(10+) SP(10+) ST(10+)	- BS(5-10) RS(10+)
114	Chadhraua (00312200)	93.0			-------- Uninhabited ----------							
115	Pachorakhurd (00312300)	129.0			-------- Uninhabited ----------							
116	Kudari (00312400)	816.0	2,649	461	P(2) M S C(10+)	MCW CWC PHS RMP(2) CHW H(10+) PHC(10+)	T HP TW W	PO PH	- CM(5-10) CP(5-10)	ACS NCS(10+) OCS(10+)	- CV(10+) SP(10+) ST(10+)	BS RS(10+)
117	Laharawed (00312500)	150.0	241	43	- P(< 5) M(< 5) C(10+)	- H(10+) MCW(< 5) PHC(10+)	HP TW W	PH PO(< 5)	- CM(10+) CP(10+)	- ACS(< 5) NCS(10+) OCS(10+)	- CV(10+) SP(10+) ST(10+)	- BS(< 5) RS(10+)
118	Birsingpura (00312600)	50.0			-------- Uninhabited ----------							
119	Seguwan (00312700)	656.0	2,262	363	P M C(10+)	- H(10+) MCW(10+) PHC(10+)	HP W	PO PH	- CM(< 5) CP(< 5)	ACS NCS(10+) OCS(10+)	- CV(10+) SP(10+) ST(10+)	BS RS(10+)
120	Jaroli (00312800)	265.0	686	129	P M(5-10) C(10+)	- H(10+) MCW(10+) PHC(10+)	HP W	PH PO(5-10)	- CM(< 5) CP(< 5)	- ACS(< 5) NCS(10+) OCS(10+)	- CV(10+) SP(10+) ST(10+)	- BS(< 5) RS(10+)
121	Tharet (00312900)	1,805.0	5,391	913	P(3) M(2) S PUC C(10+)	MCW HC PHC PHS RMP(4) CHW H(10+)	T HP W	PO PH(10)	CM CP	ACS NCS(10+) OCS(10+)	- CV(10+) SP(10+) ST(10+)	BS RS(10+)
122	Pahadi (00313000)	603.0	860	119	P M C(10+)	RMP H(10+) MCW(10+) PHC(10+)	HP W	PH PO(5-10)	- CM(5-10) CP(5-10)	- ACS(5-10) NCS(10+) OCS(10+)	- CV(10+) SP(10+) ST(10+)	- BS(5-10) RS(10+)

Village Directory

Land Use (As on 1999)

Approach to village	Nearest town & distance (in km)	Power supply	News paper/Magazine	Most important commodity manufactured	Land use (i.e. area under different types of land use in hectare)					Name of village	Serial number
					Forest	Irrigated (by source)	Unirrigated	Culturable waste (including gauchar and groves)	Area not available for cultivation		
14	15	16	17	18	19	20	21	22	23	2	1
MR	Indargarh (15)	ED EAG	-	-	-	GC(143.0) WE(101.0) T(244.0)	82.0	12.0	30.0	Kherona	111
MR	Indargarh (17)	ED EAG	-	-	-	WE(86.0) T(86.0)	54.0	6.0	5.0	Kudra	112
MR	Indargarh (17)	ED EAG	-	-	-	WE(62.0) T(62.0)	48.0	3.0	4.0	Basith	113
	-------- Uninhabited ----------				-	WE(46.0) T(46.0)	42.0	1.0	4.0	Chadhraua	114
	-------- Uninhabited ----------				-	WE(57.0) T(57.0)	68.0	3.0	1.0	Pachorakhurd	115
PR	Indargarh (11)	EA	-	-	-	GC(305.0) WE(275.0) T(580.0)	165.0	17.0	54.0	Kudari	116
MR	Indargarh (13)	EA	-	-	-	WE(69.0) T(69.0)	41.0	26.0	14.0	Laharawed	117
	-------- Uninhabited ----------				-	-	49.0	-	1.0	Birsingpura	118
PR	Indargarh (15)	ED EAG	-	-	-	GC(358.0) WE(61.0) T(419.0)	203.0	2.0	32.0	Seguwan	119
MR	Indargarh (18)	ED EAG	-	-	-	GC(136.0) WE(51.0) T(187.0)	23.0	39.0	16.0	Jaroli	120
PR	Indargarh (14)	EA	N M	Wooden Furniture	-	GC(652.0) W(75.0) T(727.0)	944.0	13.0	121.0	Tharet	121
MR	Indargarh (22)	EA	-	-	320.0	GC(35.0) WE(12.0) T(47.0)	191.0	6.0	39.0	Pahadi	122

Serial number	Name of village & Location code	Total area of the village (in hectare)	Total population (2001 Census)	Number of households (2001 Census)	Amenities available (if not available within the village, a dash (-) is shown in the column and next to it in brackets the distance in broad ranges viz.< 5 kms., 5-10 kms. and 10+ kms of the nearest place where the facility is available is given`							
					Educational	Medical	Drinking water	Post, telegraph and telephone	Commercial and co-operative banks	Agricultural, non-agricultural and other credit societies	Recreational & cultural facilities (Cinema/ Video hall, Sports club, Stadium/Auditorium)	Communications (Bus service, railway station, waterway)
1	2	3	4	5	6	7	8	9	10	11	12	13
123	Basaijeev (00313100)	266.0	652	99	P M(5-10) C(10+)	RMP CHW H(10+) MCW(10+) PHC(10+)	HP W	PH PO(5-10)	- CM(5-10) CP(< 5)	- ACS(< 5) NCS(10+) OCS(10+)	- CV(10+) SP(10+) ST(10+)	- BS(5-10) RS(10+)
124	Todapahad (00313200)	493.0	1,434	246	P M(5-10) C(10+)	PHS CHW H(10+) MCW(10+) PHC(10+)	HP W	PO PH	- CM(5-10) CP(10+)	ACS NCS(10+) OCS(10+)	- CV(10+) SP(10+) ST(10+)	- BS(5-10) RS(10+)
125	Chapra (00313300)	255.0	146	28	- P(5-10) M(5-10) C(10+)	- H(10+) MCW(10+) PHC(5-10)	HP W	PH PO(5-10)	- CM(5-10) CP(5-10)	- ACS(5-10) NCS(10+) OCS(10+)	- CV(10+) SP(10+) ST(10+)	- BS(5-10) RS(10+)
126	Kanjoli (00313400)	973.0	1,358	216	P M(5-10) C(10+)	- H(10+) MCW(10+) PHC(10+)	HP W	PH PO(5-10)	- CM(5-10) CP(5-10)	- ACS(5-10) NCS(10+) OCS(5-10)	- CV(10+) SP(10+) ST(10+)	- BS(5-10) RS(10+)
127	Pacherabuzurg (00313500)	429.0	377	63	P M(5-10) C(10+)	- H(10+) MCW(10+) PHC(5-10)	HP W	PH PO(5-10)	- CM(5-10) CP(5-10)	- ACS(5-10) NCS(10+) OCS(5-10)	- CV(10+) SP(10+) ST(10+)	- BS(5-10) RS(10+)
128	Barabuzurg (00313600)	262.0	612	103	P(2) M(< 5) C(10+)	- H(10+) MCW(10+) PHC(10+)	HP W	PH PO(< 5)	- CM(10+) CP(10+)	- ACS(5-10) NCS(10+) OCS(10+)	- CV(10+) SP(10+) ST(10+)	- BS(5-10) RS(10+)
129	Chakkbena (00313700)	295.0	567	102	P M(10+) C(10+)	- H(10+) MCW(10+) PHC(10+)	T HP W	- PO(5-10) PH(10+)	- CM(10+) CP(10+)	- ACS(< 5) NCS(10+) OCS(10+)	- CV(10+) SP(10+) ST(10+)	- BS(< 5) RS(10+)
130	Binori (00313800)	85.0	-------- Uninhabited ----------									
131	Baina (00313900)	279.0	360	51	P M(5-10) C(10+)	- H(10+) MCW(10+) PHC(10+)	HP W	- PO(5-10) PH(10+)	- CM(10+) CP(10+)	- ACS(< 5) NCS(10+) OCS(10+)	- CV(10+) SP(10+) ST(10+)	- BS(5-10) RS(10+)
132	Jonia (00314000)	721.0	1,849	297	P M C(10+)	PHS H(5-10) MCW(10+) PHC(10+)	HP TW W	PO PH(5-10)	- CM(5-10) CP(5-10)	ACS NCS(10+) OCS(10+)	- CV(5-10) SP(10+) ST(10+)	BS RS(10+)
133	Kulenth (00314100)	1,108.0	2,261	384	P(4) M S C(10+)	MCW PHC PHS RMP(2) CHW H(5-10)	HP W R	PO PH(3)	- CM(5-10) CP(5-10)	ACS NCS(5-10) OCS(5-10)	- CV(5-10) SP(10+) ST(10+)	- BS(5-10) RS(10+)

Village Directory

Land Use (As on 1999)

Approach to village	Nearest town & distance (in km)	Power supply	News paper/Magazine	Most important commodity manufactured	Land use (i.e. area under different types of land use in hectare)					Name of village	Serial number
					Forest	Irrigated (by source)	Unirrigated	Culturable waste (including gauchar and groves)	Area not available for cultivation		
14	15	16	17	18	19	20	21	22	23	2	1
MR	Indargarh (21)	EA	-	-	66.0	GC(82.0) WE(10.0) T(92.0)	92.0	5.0	11.0	Basaijeev	123
PR	Indargarh (21)	ED EAG	-	-	241.0	GC(70.0) WE(10.0) T(80.0)	115.0	28.0	29.0	Todapahad	124
MR	Indargarh (18)	EA	-	-	-	GC(69.0) WE(2.0) T(71.0)	178.0	-	6.0	Chapra	125
MR	Indargarh (14)	EA	-	-	44.0	GC(228.0) T(228.0)	485.0	44.0	172.0	Kanjoli	126
MR	Indargarh (14)	EA	-	-	19.0	WE(30.0) T(30.0)	266.0	68.0	46.0	Pacherabuzurg	127
MR	Indargarh (14)	EA	-	-	33.0	WE(57.0) T(57.0)	131.0	9.0	32.0	Barabuzurg	128
MR	Indargarh (10)	ED EAG	-	-	59.0	R(49.0) T(49.0)	144.0	7.0	36.0	Chakkbena	129
	-------- Uninhabited ----------				-	WE(1.0) T(1.0)	83.0	-	1.0	Binori	130
MR	Indargarh (10)	ED EAG	N M	-	50.0	WE(25.0) T(25.0)	153.0	7.0	44.0	Baina	131
PR	Indargarh (5)	ED EAG	N	-	-	WE(207.0) T(207.0)	466.0	10.0	38.0	Jonia	132
MR	Indargarh (10)	ED EAG	-	-	68.0	WE(110.0) TWE(200.0) L(86.0) T(396.0)	488.0	57.0	99.0	Kulenth	133

Serial number	Name of village & Location code	Total area of the village (in hectare)	Total population (2001 Census)	Number of households (2001 Census)	Amenities available (if not available within the village, a dash (-) is shown in the column and next to it in brackets the distance in broad ranges viz.< 5 kms., 5-10 kms. and 10+ kms of the nearest place where the facility is available is given`							
					Educational	Medical	Drinking water	Post, telegraph and telephone	Commercial and co-operative banks	Agricultural, non-agricultural and other credit societies	Recreational & cultural facilities (Cinema/ Video hall, Sports club, Stadium/Auditorium)	Communications (Bus service, railway station, waterway)
1	2	3	4	5	6	7	8	9	10	11	12	13
134	Kheronaghat (00314200)	790.0	727	128	P M(5-10) C(10+)	RMP CHW H(10+) MCW(10+) PHC(10+)	HP R	PH PO(5-10)	- CM(10+) CP(10+)	- ACS(5-10) NCS(10+) OCS(10+)	- CV(10+) SP(10+) ST(10+)	- BS(5-10) RS(10+)
135	Bilaspur (00314300)	459.0	847	129	P M(5-10) C(10+)	RMP CHW H(10+) MCW(10+) PHC(10+)	HP TW	PH PO(5-10)	- CM(10+) CP(10+)	- ACS(< 5) NCS(10+) OCS(10+)	- CV(10+) SP(10+) ST(10+)	- BS(5-10) RS(10+)
136	Jaswantpura (00314400)	326.0	704	99	P M(< 5) C(10+)	RMP SMP CHW H(10+) MCW(10+) PHC(10+)	HP	PH PO(5-10)	- CM(10+) CP(10+)	- ACS(< 5) NCS(10+) OCS(10+)	- CV(10+) SP(10+) ST(10+)	- BS(< 5) RS(10+)
137	Andora (00314500)	347.0	540	85	P M(< 5) C(10+)	SMP CHW H(10+) MCW(10+) PHC(10+)	HP R	- PO(5-10) PH(10+)	- CM(10+) CP(10+)	- ACS(5-10) NCS(10+) OCS(10+)	- CV(10+) SP(10+) ST(10+)	- BS(< 5) RS(10+)
138	Pachokhara (00314600)	729.0	2,416	398	P(2) M C(10+)	RMP(2) CHW H(< 5) MCW(< 5) PHC(< 5)	HP W	PO PH	- CM(< 5) CP(< 5)	ACS NCS OCS(< 5)	- CV(< 5) SP(10+) ST(10+)	- BS(< 5) RS(10+)
139	Pahadishyam (00314700)	210.0	490	80	P M(5-10) C(10+)	CHW H(5-10) MCW(5-10) PHC(5-10)	HP W	PH PO(5-10)	- CM(< 5) CP(< 5)	- ACS(< 5) NCS(10+) OCS(10+)	- CV(10+) SP(10+) ST(10+)	- BS(< 5) RS(10+)
140	Barguwan (00314800)	490.0	1,007	164	P M(5-10) C(10+)	- H(5-10) MCW(5-10) PHC(5-10)	HP W	PO PH	- CM(5-10) CP(5-10)	- ACS(5-10) NCS(10+) OCS(10+)	- CV(10+) SP(10+) ST(10+)	- BS(5-10) RS(5-10)
141	Dohar (00314900)	424.0	1,265	226	P(2) M(5-10) C(10+)	CHW H(5-10) MCW(5-10) PHC(5-10)	HP W	PH PO(5-10)	- CM(5-10) CP(5-10)	- ACS(5-10) NCS(10+) OCS(10+)	- CV(10+) SP(10+) ST(10+)	BS RS(5-10)
142	Kherichachu (00315000)	160.0	354	47	P M(< 5) C(10+)	- H(5-10) MCW(10+) PHC(5-10)	HP W	PH PO(< 5)	- CM(5-10) CP(5-10)	- ACS(< 5) NCS(10+) OCS(10+)	- CV(5-10) SP(10+) ST(10+)	- BS(< 5) RS(10+)
143	Piparua (00315100)	341.0	978	177	P M(< 5) C(10+)	PHS RMP H(5-10) MCW(10+) PHC(5-10)	HP W	PO PH(5-10)	- CM(5-10) CP(5-10)	- ACS(< 5) NCS(10+) OCS(10+)	- CV(5-10) SP(10+) ST(10+)	BS RS(10+)
144	Jaswantpur (00315200)	257.0	678	108	P M(< 5) C(10+)	RMP H(5-10) MCW(10+) PHC(5-10)	HP W	PH PO(5-10)	- CM(5-10) CP(5-10)	- ACS(5-10) NCS(10+) OCS(10+)	- CV(5-10) SP(10+) ST(10+)	- BS(< 5) RS(10+)

Village Directory

Land Use (As on 1999)

Approach to village	Nearest town & distance (in km)	Power supply	News paper/Magazine	Most important commodity manufactured	Land use (i.e. area under different types of land use in hectare)					Name of village	Serial number
					Forest	Irrigated (by source)	Unirrigated	Culturable waste (including gauchar and groves)	Area not available for cultivation		
14	15	16	17	18	19	20	21	22	23	2	1
PR	Indargarh (16)	EA	-	-	307.0	WE(81.0) T(81.0)	261.0	9.0	132.0	Kheronaghat	134
PR	Indargarh (10)	EA	-	-	113.0	WE(127.0) T(127.0)	182.0	11.0	26.0	Bilaspur	135
PR	Indargarh (10)	EA	-	-	-	WE(148.0) T(148.0)	156.0	5.0	17.0	Jaswantpura	136
MR	Indargarh (10)	EA	-	-	80.0	WE(48.0) T(48.0)	182.0	26.0	11.0	Andora	137
MR	Indargarh (5)	EA	-	-	-	WE(431.0) T(431.0)	255.0	34.0	9.0	Pachokhara	138
MR	Indargarh (5)	ED EAG	-	-	-	WE(60.0) T(60.0)	131.0	3.0	16.0	Pahadishyam	139
MR	Indargarh (5)	ED EAG	-	-	-	WE(345.0) T(345.0)	112.0	5.0	28.0	Barguwan	140
FP	Indargarh (5)	ED EAG	-	-	-	GC(32.0) WE(276.0) T(308.0)	40.0	43.0	33.0	Dohar	141
MR	Indargarh (7)	EA	-	-	-	GC(74.0) WE(19.0) T(93.0)	58.0	3.0	6.0	Kherichachu	142
PR FP	Indargarh (6)	EA	-	-	-	GC(198.0) T(198.0)	107.0	6.0	30.0	Piparua	143
MR FP	Indargarh (8)	EA	-	-	-	GC(197.0) WE(21.0) T(218.0)	29.0	-	10.0	Jaswantpur	144

Serial number	Name of village & Location code	Total area of the village (in hectare)	Total population (2001 Census)	Number of households (2001 Census)	Amenities available (if not available within the village, a dash (-) is shown in the column and next to it in brackets the distance in broad ranges viz.< 5 kms., 5-10 kms. and 10+ kms of the nearest place where the facility is available is given`							
					Educational	Medical	Drinking water	Post, telegraph and telephone	Commercial and co-operative banks	Agricultural, non-agricultural and other credit societies	Recreational & cultural facilities (Cinema/ Video hall, Sports club, Stadium/Auditorium)	Communications (Bus service, railway station, waterway)
1	2	3	4	5	6	7	8	9	10	11	12	13
145	Pahadirawat (00315300)	320.0	726	132	P M(< 5) C(10+)	- H(5-10) MCW(10+) PHC(5-10)	HP W	- PO(< 5) PH(5-10)	- CM(5-10) CP(5-10)	- ACS(< 5) NCS(10+) OCS(10+)	- CV(5-10) SP(10+) ST(10+)	- BS(< 5) RS(10+)
146	Laharakalan (00315400)	236.0	690	141	P M(< 5) C(10+)	CHW H(10+) MCW(10+) PHC(10+)	HP W	PH PO(< 5)	- CM(10+) CP(10+)	- ACS(< 5) NCS(10+) OCS(10+)	- CV(10+) SP(10+) ST(10+)	- BS(10+) RS(10+)
147	Itarora (00315500)	263.0	588	91	P M(5-10) C(10+)	CHW H(10+) MCW(10+) PHC(10+)	HP W	PH PO(< 5)	- CM(10+) CP(10+)	- ACS(< 5) NCS(10+) OCS(10+)	- CV(10+) SP(10+) ST(10+)	- BS(10+) RS(10+)
148	Sikari (00315600)	679.0	1,978	324	P M C(10+)	PHS CHW H(5 10) MCW(5-10) PHC(5-10)	HP W	PO PH	- CM(5-10) CP(5-10)	ACS NCS(10+) OCS(10+)	- CV(5-10) SP(10+) ST(10+)	- BS(< 5) RS(10+)
149	Anandpur (00315700)	343.0	649	113	P M(5-10) C(10+)	- H(5-10) MCW(10+) PHC(5-10)	HP W	PH PO(5-10)	- CM(5-10) CP(5-10)	- ACS(< 5) NCS(10+) OCS(10+)	- CV(10+) SP(10+) ST(10+)	- BS(5-10) RS(10+)
150	Badehari (00315800)	283.0	925	150	P(2) M(5-10) C(10+)	CHW H(5-10) MCW(10+) PHC(5-10)	HP W	- PO(5-10) PH(5-10)	- CM(5-10) CP(5-10)	- ACS(5-10) NCS(10+) OCS(10+)	- CV(10+) SP(10+) ST(10+)	- BS(5-10) RS(10+)
151	Delua (00315900)	390.0	1,229	186	P M(5-10) C(10+)	CHW H(5-10) MCW(5-10) PHC(5-10)	HP W	PH PO(5-10)	- CM(5-10) CP(5-10)	- ACS(5-10) NCS(10+) OCS(10+)	- CV(10+) SP(10+) ST(10+)	BS RS(10+)
152	Durgapur (00316000)	180.0	99	15	- P(5-10) M(5-10) C(10+)	- H(5-10) MCW(10+) PHC(5-10)	HP W	- PO(5-10) PH(5-10)	- CM(5-10) CP(5-10)	- ACS(5-10) NCS(10+) OCS(10+)	- CV(10+) SP(10+) ST(10+)	- BS(5-10) RS(10+)
153	Ronni (00316100)	282.0	486	88	P M(5-10) C(10+)	- H(5-10) MCW(5-10) PHC(5-10)	HP W	- PO(5-10) PH(5-10)	- CM(5-10) CP(5-10)	- ACS(5-10) NCS(10+) OCS(10+)	- CV(10+) SP(10+) ST(10+)	- BS(5-10) RS(10+)
154	Raruajiwan (00316200)	491.0	1,468	233	P M C(10+)	CHW(2) H(5-10) MCW(5-10) PHC(5-10)	HP W	- PO(5-10) PH(5-10)	- CM(5-10) CP(5-10)	- ACS(5-10) NCS(10+) OCS(10+)	- CV(10+) SP(10+) ST(10+)	BS RS(10+)
155	Padri (00316300)	1,032.0	2,614	485	P(2) M S C(10+)	PHS CHW H(5 10) MCW(10+) PHC(5-10)	HP W	PO PH	- CM(5-10) CP(5-10)	ACS NCS(10+) OCS(10+)	- CV(10+) SP(10+) ST(10+)	- BS(5-10) RS(10+)

Village Directory

Land Use (As on 1999)

Approach to village	Nearest town & distance (in km)	Power supply	News paper/Magazine	Most important commodity manufactured	Land use (i.e. area under different types of land use in hectare)					Name of village	Serial number
					Forest	Irrigated (by source)	Unirrigated	Culturable waste (including gauchar and groves)	Area not available for cultivation		
14	15	16	17	18	19	20	21	22	23	2	1
MR	Indargarh (6)	ED EAG	-	-	-	GC(182.0) T(182.0)	83.0	21.0	34.0	Pahadirawat	145
MR FP	Indargarh (14)	ED EAG	-	-	-	WE(83.0) T(83.0)	121.0	19.0	13.0	Laharakalan	146
FP	Indargarh (12)	ED EAG	-	-	-	TW(142.0) T(142.0)	82.0	22.0	17.0	Itarora	147
MR	Indargarh (9)	EA	-	-	-	WE(381.0) T(381.0)	237.0	20.0	41.0	Sikari	148
MR	Indargarh (5)	EA	-	-	-	GC(73.0) WE(123.0) T(196.0)	57.0	68.0	22.0	Anandpur	149
MR	Indargarh (6)	EA	-	-	-	GC(34.0) WE(144.0) T(178.0)	61.0	24.0	20.0	Badehari	150
PR	Indargarh (4)	EA	-	-	-	GC(94.0) WE(232.0) T(326.0)	28.0	12.0	24.0	Delua	151
MR	Indargarh (4)	ED EAG	-	-	-	GC(30.0) WE(70.0) T(100.0)	63.0	4.0	13.0	Durgapur	152
MR	Indargarh (5)	ED EAG	-	-	-	GC(100.0) WE(77.0) T(177.0)	63.0	18.0	24.0	Ronni	153
PR MR	Indargarh (5)	ED EAG	N	-	-	GC(78.0) WE(283.0) T(361.0)	91.0	12.0	27.0	Raruajiwan	154
MR	Indargarh (9)	EA	-	Bamboo Pots	-	GC(190.0) WE(403.0) T(593.0)	372.0	3.0	64.0	Padri	155

Serial number	Name of village & Location code	Total area of the village (in hectare)	Total population (2001 Census)	Number of households (2001 Census)	Amenities available (if not available within the village, a dash (-) is shown in the column and next to it in brackets the distance in broad ranges viz.< 5 kms., 5-10 kms. and 10+ kms of the nearest place where the facility is available is given`							
					Educational	Medical	Drinking water	Post, telegraph and telephone	Commercial and co-operative banks	Agricultural, non-agricultural and other credit societies	Recreational & cultural facilities (Cinema/ Video hall, Sports club, Stadium/Auditorium)	Communications (Bus service, railway station, waterway)
1	2	3	4	5	6	7	8	9	10	11	12	13
156	Kuthonda (00316400)	219.0	829	154	P M(5-10) C(10+)	RMP CHW H(< 5) MCW(5-10) PHC(< 5)	HP W	PH PO(< 5)	- CM(< 5) CP(< 5)	- ACS(< 5) NCS(5-10) OCS(5-10)	- CV(< 5) SP(10+) ST(10+)	- BS(< 5) RS(10+)
157	Surapara (00316500)	91.0	298	56	P M(5-10) C(10+)	CHW H(5-10) MCW(10+) PHC(5-10)	HP W	PH PO(5-10)	- CM(< 5) CP(< 5)	- ACS(< 5) NCS(5-10) OCS(5-10)	- CV(< 5) SP(10+) ST(10+)	- BS(< 5) RS(10+)
158	Khiriya (00316600)	74.0	-------- Uninhabited ----------									
159	Amawali (00316700)	244.0	397	71	P(2) M(5-10) C(10+)	CHW H(< 5) MCW(< 5) PHC(< 5)	HP W	PH PO(5-10)	- CM(< 5) CP(< 5)	- ACS(< 5) NCS(5-10) OCS(5-10)	- CV(5-10) SP(10+) ST(10+)	- BS(< 5) RS(10+)
160	Mahonajat (00316800)	397.0	873	146	P M(5-10) C(10+)	CHW H(5-10) MCW(10+) PHC(5-10)	HP W	PH PO(5-10)	- CM(< 5) CP(< 5)	- ACS(< 5) NCS(10+) OCS(5-10)	- CV(< 5) SP(10+) ST(10+)	- BS(< 5) RS(10+)
161	Husenpura (00316900)	124.0	410	64	P AC M(5-10) C(10+)	- H(5-10) MCW(10+) PHC(5-10)	HP	- PO(5-10) PH(5-10)	- CM(< 5) CP(< 5)	- ACS(< 5) NCS(5-10) OCS(5-10)	- CV(5-10) SP(10+) ST(10+)	- BS(< 5) RS(10+)
162	Netuapura (00317000)	576.0	1,067	169	P O M(< 5) C(10+)	- H(< 5) MCW(< 5) PHC(< 5)	R	- PO(< 5) PH(10+)	- CM(< 5) CP(5-10)	- ACS(< 5) NCS(< 5) OCS(< 5)	- CV(< 5) SP(10+) ST(10+)	BS RS(10+)
163	Dabhera (00317100)	336.0	579	107	P AC M(< 5) C(10+)	- H(< 5) MCW(10+) PHC(< 5)	HP	PO PH(10+)	- CM(< 5) CP(< 5)	- ACS(< 5) NCS(< 5) OCS(10+)	- CV(< 5) SP(10+) ST(10+)	BS RS(10+)
164	Loch (00317200)	584.0	2,020	348	P M C(10+)	PHS H(5-10) MCW(10+) PHC(5-10)	HP W R	PO PH	- CM(5-10) CP(5-10)	- ACS(5-10) NCS(10+) OCS(5-10)	- CV(5-10) SP(10+) ST(10+)	BS RS(10+)
165	Khadaua (00317300)	552.0	2,023	324	P M C(10+)	CHW H(5-10) MCW(5-10) PHC(5-10)	HP W	- PO(5-10) PH(5-10)	- CM(< 5) CP(< 5)	ACS NCS(10+) OCS(5-10)	- CV(5-10) SP(10+) ST(10+)	BS RS(10+)
166	Govindnagar (00317400)	130.0	244	36	P M(10+) C(10+)	- H(10+) MCW(10+) PHC(10+)	HP W	- PO(10+) PH(10+)	- CM(10+) CP(10+)	- ACS(10+) NCS(10+) OCS(10+)	- CV(10+) SP(10+) ST(10+)	- BS(10+) RS(10+)
167	Dhimaryau (00317500)	116.0	-------- Uninhabited ----------									

Village Directory

Land Use (As on 1999)

Approach to village	Nearest town & distance (in km)	Power supply	News paper/Magazine	Most important commodity manufactured	Land use (i.e. area under different types of land use in hectare)					Name of village	Serial number
					Forest	Irrigated (by source)	Unirrigated	Culturable waste (including gauchar and groves)	Area not available for cultivation		
14	15	16	17	18	19	20	21	22	23	2	1
PR	Indargarh (12)	ED EAG	-	-	-	WE(172.0) T(172.0)	5.0	27.0	15.0	Kuthonda	156
PR	Indargarh (3)	ED EAG	-	-	-	WE(61.0) T(61.0)	15.0	7.0	8.0	Surapara	157
-------- Uninhabited ----------					-	WE(36.0) T(36.0)	30.0	4.0	4.0	Khiriya	158
MR	Indargarh (5)	ED EAG	-	-	-	WE(54.0) T(54.0)	154.0	16.0	20.0	Amawali	159
PR	Indargarh (5)	ED EAG	-	-	-	WE(220.0) T(220.0)	139.0	14.0	24.0	Mahonajat	160
MR	Indargarh (3)	ED EAG	-	-	-	WE(50.0) T(50.0)	69.0	-	5.0	Husenpura	161
PR	Indargarh (3)	ED EAG	-	-	-	WE(228.0) T(228.0)	278.0	33.0	37.0	Netuapura	162
PR	Indargarh (3)	ED EAG	-	-	-	WE(170.0) T(170.0)	124.0	20.0	22.0	Dabhera	163
PR	Indargarh (19)	ED EAG	-	Wooden Furniture	109.0	WE(161.0) T(161.0)	240.0	4.0	70.0	Loch	164
PR	Indargarh (4)	EA	-	Furniture	-	WE(165.0) T(165.0)	346.0	-	41.0	Khadaua	165
PR	Indargarh (13)	EA	-	-	-	WE(93.0) T(93.0)	29.0	1.0	7.0	Govindnagar	166
-------- Uninhabited ----------					11.0	W(53.0) T(53.0)	44.0	-	8.0	Dhimaryau	167

Serial number	Name of village & Location code	Total area of the village (in hectare)	Total population (2001 Census)	Number of households (2001 Census)	Amenities available (if not available within the village, a dash (-) is shown in the column and next to it in brackets the distance in broad ranges viz.< 5 kms., 5-10 kms. and 10+ kms of the nearest place where the facility is available is given`							
					Educational	Medical	Drinking water	Post, telegraph and telephone	Commercial and co-operative banks	Agricultural, non-agricultural and other credit societies	Recreational & cultural facilities (Cinema/ Video hall, Sports club, Stadium/Auditorium)	Communications (Bus service, railway station, waterway)
1	2	3	4	5	6	7	8	9	10	11	12	13
168	Tigroo (00317600)	102.0	621	90	P M(10+) C(10+)	- H(10+) MCW(10+) PHC(10+)	HP TW W	- PO(5-10) PH(10+)	- CM(10+) CP(10+)	- ACS(10+) NCS(10+) OCS(10+)	- CV(10+) SP(10+) ST(10+)	- BS(5-10) RS(10+)
169	Chitai (00317700)	149.0	179	31	P M(10+) C(10+)	- H(10+) MCW(10+) PHC(10+)	HP W	- PO(5-10) PH(10+)	- CM(10+) CP(10+)	- ACS(5-10) NCS(10+) OCS(10+)	- CV(10+) SP(10+) ST(10+)	- BS(10+) RS(10+)
170	Toda (00317800)	196.0	321	62	P M(10+) C(10+)	PHS H(10+) MCW(10+) PHC(10+)	HP W	PO PH(10+)	- CM(10+) CP(10+)	- ACS(10+) NCS(10+) OCS(10+)	- CV(10+) SP(10+) ST(10+)	- BS(10+) RS(10+)
171	Danguchad (00317900)	694.0	81	15	- P(5-10) M(10+) C(10+)	- H(10+) MCW(10+) PHC(10+)	HP TW W	- PO(10+) PH(10+)	- CM(10+) CP(10+)	- ACS(10+) NCS(10+) OCS(10+)	- CV(10+) SP(10+) ST(10+)	- BS(10+) RS(10+)
172	Ramgarha (00318000)	242.0	750	145	P M(10+) C(10+)	RMP H(10+) MCW(10+) PHC(10+)	HP W	- PO(10+) PH(10+)	- CM(10+) CP(10+)	- ACS(10+) NCS(10+) OCS(10+)	- CV(10+) SP(10+) ST(10+)	- BS(10+) RS(10+)
173	Chimghan (00318100)	155.0	630	94	P M(10+) C(10+)	- H(10+) MCW(10+) PHC(10+)	HP TW W	- PO(10+) PH(10+)	- CM(10+) CP(10+)	- ACS(10+) NCS(10+) OCS(10+)	- CV(10+) SP(10+) ST(10+)	- BS(10+) RS(10+)
174	Roora (00318200)	184.0	297	43	P M(5-10) C(10+)	- H(5-10) MCW(5-10) PHC(5-10)	HP W	PO PH(10+)	- CM(5-10) CP(5-10)	- ACS(< 5) NCS(10+) OCS(10+)	- CV(5-10) SP(10+) ST(10+)	- BS(5-10) RS(10+)
175	Bhadol (00318300)	712.0	1,647	289	P(2) M C(10+)	PHS H(5-10) MCW(5-10) PHC(5-10)	HP W	- PO(5-10) PH(10+)	- CM(5-10) CP(5-10)	- ACS(5-10) NCS(10+) OCS(10+)	- CV(5-10) SP(10+) ST(10+)	- BS(5-10) RS(10+)
176	Seoni (00318400)	178.0	374	77	P M(5-10) C(10+)	- H(5-10) MCW(5-10) PHC(5-10)	HP W	- PO(< 5) PH(10+)	- CM(5-10) CP(5-10)	- ACS(< 5) NCS(5-10) OCS(10+)	- CV(5-10) SP(10+) ST(10+)	- BS(5-10) RS(10+)
177	Nandana (00318500)	199.0	368	67	P M(5-10) C(10+)	- H(5-10) MCW(5-10) PHC(5-10)	HP W	PH PO(< 5)	- CM(5-10) CP(5-10)	- ACS(5-10) NCS(5-10) OCS(5-10)	- CV(5-10) SP(10+) ST(10+)	- BS(< 5) RS(10+)
178	Ramdeva (00318600)	212.0	406	76	P M(< 5) C(10+)	- H(10+) MCW(10+) PHC(10+)	HP W	PH PO(< 5)	- CM(10+) CP(10+)	- ACS(5-10) NCS(10+) OCS(10+)	- CV(10+) SP(10+) ST(10+)	- BS(< 5) RS(10+)

Village Directory

Land Use (As on 1999)

Approach to village	Nearest town & distance (in km)	Power supply	News paper/Magazine	Most important commodity manufactured	Land use (i.e. area under different types of land use in hectare)					Name of village	Serial number
					Forest	Irrigated (by source)	Unirrigated	Culturable waste (including gauchar and groves)	Area not available for cultivation		
14	15	16	17	18	19	20	21	22	23	2	1
PR	Indargarh (12)	EA	-	-	-	WE(66.0) T(66.0)	26.0	1.0	9.0	Tigroo	168
MR	Indargarh (19)	ED EAG	-	-	-	WE(60.0) T(60.0)	82.0	1.0	6.0	Chitai	169
MR	Indargarh (10)	ED EAG	-	-	-	WE(85.0) T(85.0)	95.0	1.0	15.0	Toda	170
PR	Indargarh (15)	EA	-	-	592.0	WE(1.0) T(1.0)	39.0	-	62.0	Danguchad	171
MR	Indargarh (15)	ED EAG	-	-	-	WE(48.0) T(48.0)	160.0	6.0	28.0	Ramgarha	172
MR	Indargarh (13)	ED EAG	-	-	-	WE(52.0) T(52.0)	74.0	3.0	26.0	Chimghan	173
MR FP	Indargarh (8)	ED EAG	-	-	-	TW(107.0) T(107.0)	60.0	12.0	5.0	Roora	174
MR FP	Indargarh (6)	ED EAG	-	Furniture	-	WE(384.0) T(384.0)	247.0	32.0	49.0	Bhadol	175
MR	Indargarh (8)	ED EAG	-	Furniture	-	WE(101.0) T(101.0)	55.0	11.0	11.0	Seoni	176
FP	Indargarh (7)	ED EAG	-	-	-	WE(144.0) T(144.0)	29.0	15.0	11.0	Nandana	177
MR	Indargarh (10)	ED EAG	-	-	-	WE(167.0) T(167.0)	19.0	17.0	9.0	Ramdeva	178

Serial number	Name of village & Location code	Total area of the village (in hectare)	Total population (2001 Census)	Number of households (2001 Census)	Amenities available (if not available within the village, a dash (-) is shown in the column and next to it in brackets the distance in broad ranges viz.< 5 kms., 5-10 kms. and 10+ kms of the nearest place where the facility is available is given`							
					Educational	Medical	Drinking water	Post, telegraph and telephone	Commercial and co-operative banks	Agricultural, non-agricultural and other credit societies	Recreational & cultural facilities (Cinema/ Video hall, Sports club, Stadium/Auditorium)	Communications (Bus service, railway station, waterway)
1	2	3	4	5	6	7	8	9	10	11	12	13
179	Bahera (00318700)	243.0	470	82	P M(5-10) C(10+)	- H(5-10) MCW(5-10) PHC(5-10)	HP W	PH PO(< 5)	- CM(5-10) CP(5-10)	- ACS(5-10) NCS(5-10) OCS(5-10)	- CV(5-10) SP(10+) ST(10+)	- BS(< 5) RS(10+)
180	Simthara (00318800)	123.0	379	63	P M(5-10) C(10+)	- H(5-10) MCW(10+) PHC(5-10)	HP W	PH PO(5-10)	- CM(5-10) CP(5-10)	- ACS(5-10) NCS(5-10) OCS(5-10)	- CV(5-10) SP(10+) ST(10+)	- BS(< 5) RS(10+)
181	Katapur (00318900)	323.0	601	114	P M(< 5) C(10+)	CHW H(5-10) MCW(10+) PHC(5-10)	HP W	PH PO(< 5)	- CM(5-10) CP(5-10)	- ACS(5-10) NCS(5-10) OCS(5-10)	- CV(5-10) SP(10+) ST(10+)	BS RS(10+)
182	Bandapara (00319000)	263.0	381	70	P M(5-10) C(10+)	CHW H(10+) MCW(10+) PHC(10+)	HP W	PH PO(5-10)	- CM(10+) CP(10+)	- ACS(5-10) NCS(10+) OCS(10+)	- CV(10+) SP(10+) ST(10+)	- BS(5-10) RS(10+)
183	Jiginiya (00319100)	502.0	890	157	P M(5-10) C(10+)	CHW H(10+) MCW(10+) PHC(10+)	HP W	PO PH	- CM(10+) CP(10+)	- ACS(5-10) NCS(10+) OCS(10+)	- CV(10+) SP(10+) ST(10+)	- BS(5-10) RS(10+)
184	Chhenkuri (00319200)	200.0	495	84	P M(5-10) C(10+)	CHW H(5-10) MCW(5-10) PHC(5-10)	HP W	PH PO(5-10)	- CM(5-10) CP(5-10)	- ACS(5-10) NCS(10+) OCS(10+)	- CV(10+) SP(10+) ST(10+)	- BS(5-10) RS(10+)
185	Jaitpura (00319300)	210.0	258	40	P M(5-10) C(10+)	CHW H(10+) MCW(10+) PHC(10+)	HP W	PH PO(5-10)	- CM(10+) CP(10+)	- ACS(< 5) NCS(10+) OCS(10+)	- CV(10+) SP(10+) ST(10+)	- BS(< 5) RS(10+)
186	Bharroli (00319400)	986.0	2,157	420	P(2) M(5-10) C(10+)	MH PHS RMP H(10+) MCW(10+) PHC(10+)	HP W	PO PH(5-10)	- CM(10+) CP(10+)	ACS NCS(10+) OCS(10+)	- CV(10+) SP(10+) ST(10+)	BS(< 5) RS(10+)
187	Pipra (00319500)	311.0	791	115	P(2) M(5-10) C(10+)	CHW H(5-10) MCW(5-10) PHC(10+)	HP TW	PH PO(< 5)	- CM(10+) CP(10+)	- ACS(< 5) NCS(10+) OCS(10+)	- CV(10+) SP(10+) ST(10+)	- BS(< 5) RS(10+)
188	Barjorpura (00319600)	164.0	889	151	P M(5-10) C(10+)	CHW H(5-10) MCW(5-10) PHC(10+)	HP TW	PH PO(< 5)	- CM(10+) CP(10+)	- ACS(< 5) NCS(10+) OCS(10+)	- CV(10+) SP(10+) ST(10+)	- BS(< 5) RS(10+)
189	Teekar (00319700)	122.0	-------- Uninhabited ----------									

Village Directory

Land Use (As on 1999)

Approach to village	Nearest town & distance (in km)	Power supply	News paper/Magazine	Most important commodity manufactured	Land use (i.e. area under different types of land use in hectare)					Name of village	Serial number
					Forest	Irrigated (by source)	Unirrigated	Culturable waste (including gauchar and groves)	Area not available for cultivation		
14	15	16	17	18	19	20	21	22	23	2	1
MR	Indargarh (7)	ED EAG	-	-	-	WE(152.0) TWE(35.0) T(187.0)	25.0	18.0	13.0	Bahera	179
MR	Indargarh (7)	ED EAG	-	-	-	WE(63.0) T(63.0)	46.0	7.0	7.0	Simthara	180
PR	Indargarh (7)	ED EAG	-	-	-	WE(140.0) TWE(6.0) T(146.0)	154.0	6.0	17.0	Katapur	181
MR	Indargarh (10)	EA	-	-	-	W(7.0) T(7.0)	228.0	6.0	22.0	Bandapara	182
MR	Indargarh (10)	EA	M	-	-	WE(241.0) TWE(102.0) T(343.0)	147.0	4.0	8.0	Jiginiya	183
PR	Indargarh (5)	EA	-	-	-	WE(134.0) T(134.0)	47.0	11.0	8.0	Chhenkuri	184
MR	Indargarh (12)	EA	-	-	-	WE(140.0) TWE(7.0) T(147.0)	43.0	8.0	12.0	Jaitpura	185
PR	Indargarh (13)	ED EAG	-	-	-	WE(469.0) T(469.0)	463.0	19.0	35.0	Bharroli	186
MR	Indargarh (15)	EA	-	-	-	WE(154.0) T(154.0)	132.0	2.0	23.0	Pipra	187
MR	Indargarh (15)	EA	-	-	-	WE(47.0) T(47.0)	107.0	4.0	6.0	Barjorpura	188
-------- Uninhabited ----------					-	WE(60.0) T(60.0)	47.0	2.0	13.0	Teekar	189

Serial number	Name of village & Location code	Total area of the village (in hectare)	Total population (2001 Census)	Number of households (2001 Census)	Amenities available (if not available within the village, a dash (-) is shown in the column and next to it in brackets the distance in broad ranges viz.< 5 kms., 5-10 kms. and 10+ kms of the nearest place where the facility is available is given)							
					Educational	Medical	Drinking water	Post, telegraph and telephone	Commercial and co-operative banks	Agricultural, non-agricultural and other credit societies	Recreational & cultural facilities (Cinema/ Video hall, Sports club, Stadium/Auditorium)	Communications (Bus service, railway station, waterway)
1	2	3	4	5	6	7	8	9	10	11	12	13
190	Syawari (00319800)	398.0	906	138	P M(< 5) C(10+)	CHW H(5-10) MCW(5-10) PHC(10+)	HP TW	PH PO(< 5)	- CM(10+) CP(10+)	- ACS(5-10) NCS(10+) OCS(10+)	- CV(10+) SP(10+) ST(10+)	- BS(5-10) RS(10+)
191	Mau (00319900)	147.0			-------- Uninhabited ----------							
192	Uchad (00320000)	514.0	2,069	357	P(2) M S C(10+)	MCW PHC PHS RMP(2) CHW H(5-10)	T HP	PO PH	CM CP(10+)	ACS NCS(10+) OCS(10+)	- CV(10+) SP(10+) ST(10+)	BS RS(10+)
193	Tiletha (00320100)	760.0	1,097	160	P M(5-10) C(10+)	CHW H(5-10) MCW(5-10) PHC(5-10)	HP	PH PO(5-10)	- CM(5-10) CP(10+)	- ACS(5-10) NCS(10+) OCS(10+)	- CV(10+) SP(10+) ST(10+)	BS RS(10+)
194	Kurra (00320200)	244.0			-------- Uninhabited ----------							
195	Khirka (00320300)	237.0	565	83	P M(5-10) C(10+)	CHW H(5-10) MCW(10+) PHC(< 5)	HP TW	PH PO(5-10)	- CM(< 5) CP(< 5)	- ACS(< 5) NCS(10+) OCS(10+)	- CV(10+) SP(10+) ST(10+)	BS(< 5) RS(5-10)
196	Silori (00320400)	549.0	1,958	280	P(2) M C(5-10)	PHS RMP CHW H(< 5) MCW(10+) PHC(< 5)	HP TW	PO PH	- CM(< 5) CP(10+)	- ACS(5-10) NCS(10+) OCS(10+)	- CV(10+) SP(10+) ST(10+)	BS RS(5-10)
197	Bharsula (00320500)	662.0	1,782	238	P M(< 5) C(10+)	- H(< 5) MCW(10+) PHC(< 5)	T HP TW	PH PO(10+)	- CM(< 5) CP(10+)	- ACS(5-10) NCS(10+) OCS(10+)	- CV(10+) SP(10+) ST(10+)	BS RS(5-10)
198	Bhadona (00320600)	601.0	1,613	208	P M C(10+)	PHS RMP CHW H(5-10) MCW(10+) PHC(5-10)	T HP TW	PO PH	- CM(< 5) CP(10+)	- ACS(< 5) NCS(10+) OCS(10+)	- CV(10+) SP(10+) ST(10+)	BS RS(5-10)
199	Sunari (00320700)	992.0	2,340	318	P(2) M(5-10) C(10+)	- H(10+) MCW(10+) PHC(10+)	HP TW W R	PO PH	CM CP(10+)	- ACS(5-10) NCS(10+) OCS(10+)	- CV(10+) SP(10+) ST(10+)	- BS(< 5) RS(5-10)
200	Khajoori (00320800)	428.0	1,164	166	P M(5-10) C(10+)	- H(10+) MCW(10+) PHC(10+)	HP TW W	PH PO(5-10)	- CM(< 5) CP(10+)	- ACS(5-10) NCS(10+) OCS(10+)	- CV(10+) SP(10+) ST(10+)	- BS(5-10) RS(5-10)

Village Directory

Land Use (As on 1999)

Approach to village	Nearest town & distance (in km)	Power supply	News paper/Magazine	Most important commodity manufactured	Land use (i.e. area under different types of land use in hectare)					Name of village	Serial number
					Forest	Irrigated (by source)	Unirrigated	Culturable waste (including gauchar and groves)	Area not available for cultivation		
14	15	16	17	18	19	20	21	22	23	2	1
MR	Indargarh (21)	EA	-	-	-	WE(206.0) TWE(108.0) T(314.0)	66.0	2.0	16.0	Syawari	190
	-------- Uninhabited ----------				-	WE(89.0) T(89.0)	41.0	9.0	8.0	Mau	191
PR	Indargarh (10)	ED EAG	N	-	-	WE(312.0) T(312.0)	99.0	50.0	53.0	Uchad	192
PR	Indargarh (10)	ED EAG	-	-	242.0	WE(279.0) TWE(100.0) T(379.0)	33.0	47.0	59.0	Tiletha	193
	-------- Uninhabited ----------				-	W(181.0) TWE(22.0) T(203.0)	35.0	1.0	5.0	Kurra	194
MR FP	Indargarh (17)	EA	-	-	-	WE(120.0) TWE(30.0) T(150.0)	75.0	1.0	11.0	Khirka	195
MR	Indargarh (17)	EA	M	-	-	WE(370.0) TWE(53.0) T(423.0)	100.0	2.0	24.0	Silori	196
MR	Indargarh (16)	ED EAG	N	-	100.0	WE(200.0) TWE(145.0) T(345.0)	92.0	42.0	83.0	Bharsula	197
MR	Indargarh (17)	ED EAG	-	-	-	WE(189.0) TWE(200.0) T(389.0)	152.0	13.0	47.0	Bhadona	198
PR	Indargarh (21)	EA	-	Furniture	100.0	WE(300.0) TWE(299.0) T(599.0)	28.0	188.0	77.0	Sunari	199
MR	Indargarh (20)	ED EAG	-	Wooden Furniture, Furniture	-	WE(316.0) T(316.0)	87.0	2.0	23.0	Khajoori	200

Serial number	Name of village & Location code	Total area of the village (in hectare)	Total population (2001 Census)	Number of households (2001 Census)	Amenities available (if not available within the village, a dash (-) is shown in the column and next to it in brackets the distance in broad ranges viz.< 5 kms., 5-10 kms. and 10+ kms of the nearest place where the facility is available is given`							
					Educational	Medical	Drinking water	Post, telegraph and telephone	Commercial and co-operative banks	Agricultural, non-agricultural and other credit societies	Recreational & cultural facilities (Cinema/ Video hall, Sports club, Stadium/Auditorium)	Communications (Bus service, railway station, waterway)
1	2	3	4	5	6	7	8	9	10	11	12	13
201	Jujharpur (00320900)	1,096.0	3,046	546	P(2) M S C(10+)	HA DA PHS RMP H(10+) MCW(10+) PHC(10+)	HP TW	PO PH(2)	- CM(10+) CP(10+)	ACS OCS NCS(10+)	- CV(10+) SP(10+) ST(10+)	BS RS(10+)
202	Sundarpura (00321000)	151.0	513	91	P M(5-10) C(10+)	CHW H(10+) MCW(10+) PHC(10+)	HP W	PH PO(< 5)	- CM(< 5) CP(10+)	- ACS(5-10) NCS(10+) OCS(10+)	- CV(10+) SP(10+) ST(10+)	- BS(< 5) RS(10+)
203	Dhirpura (00321100)	266.0	579	96	P AC M(5-10) C(10+)	RMP H(10+) MCW(10+) PHC(10+)	HP W	PH PO(< 5)	CM CP(10+)	- ACS(< 5) NCS(10+) OCS(10+)	- CV(10+) SP(10+) ST(10+)	BS RS(10+)
204	Gohana (00321200)	434.0	858	146	P AC M(5-10) C(10+)	RMP CHW H(10+) MCW(10+) PHC(10+)	HP W	PO PH	- CM(< 5) CP(10+)	- ACS(5-10) NCS(10+) OCS(10+)	- CV(10+) SP(10+) ST(10+)	- BS(< 5) RS(10+)
205	Theli (00321300)	415.0	794	120	P AC M(5-10) C(10+)	- H(10+) MCW(10+) PHC(10+)	HP W	PH PO(5-10)	- CM(< 5) CP(10+)	- ACS(5-10) NCS(10+) OCS(10+)	- CV(10+) SP(10+) ST(10+)	- BS(< 5) RS(10+)
206	Ikona (00321400)	597.0	967	160	P M(5-10) C(10+)	- H(10+) MCW(10+) PHC(10+)	HP W	PH PO(5-10)	- CM(< 5) CP(10+)	- ACS(5-10) NCS(10+) OCS(10+)	- CV(10+) SP(10+) ST(10+)	- BS(5-10) RS(10+)
207	Tigra (00321500)	496.0	675	117	P M(5-10) C(10+)	- H(5-10) MCW(5-10) PHC(5-10)	T HP W	- PO(< 5) PH(10+)	- CM(< 5) CP(10+)	- ACS(< 5) NCS(10+) OCS(10+)	- CV(10+) SP(10+) ST(10+)	- BS(< 5) RS(10+)
208	Raruarai (00321600)	369.0	1,258	237	P M S C(10+)	CHW H(10+) MCW(10+) PHC(10+)	HP W	PO PH(5-10)	CM CP(5-10)	ACS NCS(10+) OCS(10+)	- CV(10+) SP(10+) ST(10+)	BS RS(10+)
209	Chhikau (00321700)	298.0	1,290	226	P M C(10+)	PHS H(5-10) MCW(5-10) PHC(5-10)	HP W	- PO(5-10) PH(5-10)	- CM(10+) CP(10+)	ACS NCS(10+) OCS(10+)	- CV(10+) SP(10+) ST(10+)	- BS(5-10) RS(10+)
210	Khaikheda (00321800)	428.0	433	70	- P(5-10) M(5-10) C(10+)	- H(10+) MCW(10+) PHC(10+)	HP R	- PO(5-10) PH(10+)	- CM(5-10) CP(10+)	- ACS(5-10) NCS(10+) OCS(10+)	- CV(10+) SP(10+) ST(10+)	BS RS(10+)
211	Degawangoojar (00321900)	262.0	605	110	P M(5-10) C(10+)	- H(10+) MCW(10+) PHC(10+)	HP W R	PH PO(5-10)	- CM(< 5) CP(10+)	- ACS(< 5) NCS(10+) OCS(10+)	- CV(10+) SP(10+) ST(10+)	BS RS(10+)

Village Directory

Land Use (As on 1999)

Approach to village	Nearest town & distance (in km)	Power supply	News paper/Magazine	Most important commodity manufactured	Land use (i.e. area under different types of land use in hectare)					Name of village	Serial number
					Forest	Irrigated (by source)	Unirrigated	Culturable waste (including gauchar and groves)	Area not available for cultivation		
14	15	16	17	18	19	20	21	22	23	2	1
PR	Datia (20)	EA	N	-	-	WE(388.0) TWE(107.0) T(495.0)	535.0	23.0	43.0	Jujharpur	201
MR	Indargarh (14)	EA	-	-	-	WE(45.0) T(45.0)	97.0	2.0	7.0	Sundarpura	202
PR	Indargarh (15)	EA	-	-	-	WE(84.0) T(84.0)	151.0	17.0	14.0	Dhirpura	203
MR	Indargarh (17)	EA	-	-	-	WE(95.0) T(95.0)	284.0	39.0	16.0	Gohana	204
MR	Indargarh (18)	ED EAG	-	-	-	WE(285.0) T(285.0)	95.0	19.0	16.0	Theli	205
MR	Indargarh (12)	EA	-	-	-	TW(383.0) T(383.0)	179.0	17.0	18.0	Ikona	206
MR	Indargarh (11)	EA	-	-	-	WE(408.0) T(408.0)	43.0	15.0	30.0	Tigra	207
PR	Indargarh (10)	EA	N	-	-	TW(327.0) T(327.0)	18.0	1.0	23.0	Raruarai	208
PR	Indargarh (10)	EA	N	-	-	WE(257.0) T(257.0)	24.0	4.0	13.0	Chhikau	209
MR	Indargarh (10)	ED EAG	-	-	52.0	WE(164.0) T(164.0)	173.0	20.0	19.0	Khaikheda	210
MR	Indargarh (16)	EAG	-	-	42.0	WE(82.0) T(82.0)	101.0	23.0	14.0	Degawangoojar	211

Serial number	Name of village & Location code	Total area of the village (in hectare)	Total population (2001 Census)	Number of households (2001 Census)	Amenities available (if not available within the village, a dash (-) is shown in the column and next to it in brackets the distance in broad ranges viz.< 5 kms., 5-10 kms. and 10+ kms of the nearest place where the facility is available is given`							
					Educational	Medical	Drinking water	Post, telegraph and telephone	Commercial and co-operative banks	Agricultural, non-agricultural and other credit societies	Recreational & cultural facilities (Cinema/ Video hall, Sports club, Stadium/Auditorium)	Communications (Bus service, railway station, waterway)
1	2	3	4	5	6	7	8	9	10	11	12	13
212	Dhanoli (00322000)	436.0	453	93	P M(5-10) C(10+)	- H(10+) MCW(10+) PHC(10+)	HP R	PH PO(5-10)	- CM(< 5) CP(10+)	- ACS(< 5) NCS(10+) OCS(10+)	- CV(10+) SP(10+) ST(10+)	- BS(< 5) RS(10+)
213	Chakdhanoli (00322100)	99.0			-------- Uninhabited ----------							
214	Chakunchiya (00322200)	140.0			-------- Uninhabited ----------							
215	Unchiya (00322300)	1,252.0	2,230	348	P(2) M C(10+)	MCW MH CWC PHS RMP(2) CHW H(10+) PHC(10+)	HP W	PO PH(12)	- CM(10+) CP(10+)	- ACS(5-10) NCS(10+) OCS(10+)	- CV(10+) SP(10+) ST(10+)	BS RS(10+)
216	Murgawan (00322400)	777.0	1,314	236	P M(5-10) C(10+)	- H(5-10) MCW(5-10) PHC(10+)	HP TW W	PO PH(10)	- CM(10+) CP(10+)	ACS NCS(10+) OCS(10+)	- CV(10+) SP(10+) ST(10+)	- BS(5-10) RS(10+)
217	Ranipura (00322500)	353.0	844	139	P M(5-10) C(10+)	- H(5-10) MCW(5-10) PHC(10+)	HP TW	PH PO(5-10)	- CM(10+) CP(10+)	- ACS(5-10) NCS(10+) OCS(10+)	- CV(10+) SP(10+) ST(10+)	- BS(5-10) RS(10+)
218	Lodhipura (00322600)	349.0	667	132	P M(5-10) C(10+)	- H(10+) MCW(10+) PHC(10+)	HP	PH PO(5-10)	- CM(10+) CP(5-10)	- ACS(< 5) NCS(10+) OCS(10+)	- CV(10+) SP(10+) ST(10+)	- BS(< 5) RS(10+)
219	Peepri (00322700)	281.0	339	56	P M(5-10) C(10+)	- H(10+) MCW(10+) PHC(10+)	HP	- PO(5-10) PH(5-10)	- CM(10+) CP(10+)	- ACS(< 5) NCS(10+) OCS(10+)	- CV(10+) SP(10+) ST(10+)	- BS(5-10) RS(10+)
220	Bagpura (00322800)	540.0	1,155	167	P M(5-10) C(10+)	PHS CHW H(10+) MCW(10+) PHC(10+)	HP	PH PO(5-10)	- CM(10+) CP(10+)	- ACS(5-10) NCS(10+) OCS(10+)	- CV(10+) SP(10+) ST(10+)	- BS(5-10) RS(10+)
221	Bagurdan (Proj) (00322900)	435.0	852	167	P M(< 5) C(10+)	CHW H(10+) MCW(10+) PHC(10+)	HP W	PH PO(< 5)	- CM(10+) CP(5-10)	- ACS(< 5) NCS(10+) OCS(10+)	- CV(10+) SP(10+) ST(10+)	- BS(10+) RS(10+)
222	Bagurdan (Siddha) (00323000)	214.0	710	119	P M(< 5) C(10+)	CHW H(10+) MCW(10+) PHC(10+)	HP W	PH PO(< 5)	- CM(10+) CP(10+)	- ACS(< 5) NCS(10+) OCS(10+)	- CV(10+) SP(10+) ST(10+)	- BS(10+) RS(10+)
223	Joura (00323100)	922.0	773	156	P AC(2) M(5-10) C(10+)	CHW H(10+) MCW(10+) PHC(10+)	HP W R	PO PH	- CM(10+) CP(5-10)	ACS NCS(10+) OCS(10+)	- CV(10+) SP(10+) ST(10+)	- BS(10+) RS(10+)
224	Kanharpura (00323200)	702.0			-------- Uninhabited ----------							
225	Sewdha (00323300)	-			-------- Uninhabited ----------							

Village Directory

Land Use (As on 1999)

Approach to village	Nearest town & distance (in km)	Power supply	News paper/Magazine	Most important commodity manufactured	Land use (i.e. area under different types of land use in hectare)					Name of village	Serial number
					Forest	Irrigated (by source)	Unirrigated	Culturable waste (including gauchar and groves)	Area not available for cultivation		
14	15	16	17	18	19	20	21	22	23	2	1
MR	Indargarh (10)	ED EAG	-	-	131.0	WE(68.0) T(68.0)	153.0	56.0	28.0	Dhanoli	212
	-------- Uninhabited ----------				-	WE(64.0) T(64.0)	30.0	2.0	3.0	Chakdhanoli	213
	-------- Uninhabited ----------				31.0	WE(19.0) T(19.0)	85.0	-	5.0	Chakunchiya	214
PR	Indargarh (12)	EA	N M	-	-	WE(567.0) T(567.0)	440.0	171.0	74.0	Unchiya	215
MR	Indargarh (10)	ED EAG	N	-	-	WE(171.0) T(171.0)	564.0	9.0	33.0	Murgawan	216
MR	Indargarh (10)	ED EAG	-	-	-	WE(81.0) T(81.0)	254.0	4.0	14.0	Ranipura	217
MR	Indargarh (12)	ED EAG	-	-	20.0	WE(199.0) T(199.0)	84.0	21.0	25.0	Lodhipura	218
MR	Indargarh (15)	ED EAG	-	-	-	GC(84.0) T(84.0)	103.0	65.0	29.0	Peepri	219
MR	Indargarh (17)	ED EAG	-	-	-	PC(127.0) T(127.0)	342.0	32.0	39.0	Bagpura	220
MR	Indargarh (17)	ED EAG	-	-	-	WE(63.0) T(63.0)	314.0	37.0	21.0	Bagurdan (Proj)	221
MR	Indargarh (17)	ED EAG	-	-	-	GC(176.0) T(176.0)	4.0	18.0	16.0	Bagurdan (Siddha)	222
MR	Indargarh (17)	ED EAG	-	-	-	GC(586.0) T(586.0)	105.0	72.0	159.0	Joura	223
	-------- Uninhabited ----------				-	WE(73.0) T(73.0)	392.0	96.0	141.0	Kanharpura	224
	-------- Uninhabited ----------				-	-	-	-	-	Sewdha	225

Census of India 2001 -

Amenities and

Serial number	Name of village & Location code	Total area of the village (in hectare)	Total population (2001 Census)	Number of households (2001 Census)	Amenities available (if not available within the village, a dash (-) is shown in the column and nex to it in brackets the distance in broad ranges viz.< 5 kms., 5-10 kms. and 10+ kms of the nearest place where the facility is available is given`							
					Educational	Medical	Drinking water	Post, telegraph and telephone	Commercial and co-operative banks	Agricultural, non-agricultural and other credit societies	Recreational & cultural facilities (Cinema/ Video hall, Sports club, Stadium/Auditorium)	Communications (Bus service, railway station, waterway)
1	2	3	4	5	6	7	8	9	10	11	12	13
	Block Total	**90694.0**	**175070**	**28772**	**P(217) M(39) S(17) PUC(3) AC(8) O(3)**	**HA DA MCW(5) MH(3) CWC(2) HC PHC(3) PHS(35) RMP(50) SMP(3) CHW(81)**	**T(13) W(171) HP(193) TW(23) R(12)**	**PO(49) PH(210)**	**CM(9) CP**	**ACS(33) NCS(3) OCS**	**CV(2)**	**BS(43)**

Village Directory

Land Use (As on 1999)

Approach to village	Nearest town & distance (in km)	Power supply	News paper/Magazine	Most important commodity manufactured	Land use (i.e. area under different types of land use in hectare)					Name of village	Serial number
					Forest	Irrigated (by source)	Unirrigated	Culturable waste (including gauchar and groves)	Area not available for cultivation		
14	15	16	17	18	19	20	21	22	23	2	1
PR(50) MR(133) FP(48)		**ED(96) EAG(87) EA(97)**	**N(31) M(19)**		**11058.0**	**GC(13478) PC(127) W(935) WE(18530) TW(959) TWE(1544) R(57) L(86) T(35716)**	**28846.0**	**6788.0**	**8286.0**		

(ii) Alphabetical list of Villages alongwith location code 1991 and 2001

Serial Number	Name of village	2001 Census location code number	1991 Census location code number
1	2	3	4
Name of CD Block: Datia			
Name of Sub-Dist: 0002			
1	Agora	00330500	040020002000200072
2	Akola	00333900	040020002000200106
3	Anjani	00330700	040020002000200074
4	Aser	00335400	040020002000200121
5	Badanpur	00336500	040020002000200132
6	Badera	00328600	040020002000200053
7	Badonikhurd	00325600	040020002000200023
8	Badonkalan	00323800	040020002000200005
9	Bahadurpur	00333000	040020002000200097
10	Bajni	00330900	040020002000200076
11	Bamrol	00327900	040020002000200046
12	Banoli	00328700	040020002000200054
13	Banvas	00342400	040020002000200190
14	Bardhuwan	00343300	040020002000200199
15	Bargaon	00327700	040020002000200044
16	Baroy	00328800	040020002000200055
17	Basai	00345100	040020002000200217
18	Baswaha	00339000	040020002000200156
19	Behruka	00328500	040020002000200052
20	Bhadevara	00335500	040020002000200122
21	Bhadumra	00325100	040020002000200018
22	Bhairar	00325500	040020002000200022
23	Bhawanipur	00332800	040020002000200095
24	Bhilla	00324100	040020002000200008
25	Bhiti	00327400	040020002000200041
26	Bhitora	00334500	040020002000200112
27	Bhoy	00337200	040020002000200139
28	Bhula	00339400	040020002000200160
29	Bidaniya	00332900	040020002000200096
30	Bijanpura	00339500	040020002000200161
31	Bikar	00336100	040020002000200128
32	Bilhar	00342100	040020002000200187
33	Budheda	00329400	040020002000200061
34	Buhara	00336600	040020002000200133
35	Chakbahadurpur	00332600	040020002000200093
36	Chakchandewa	00334600	040020002000200113
37	Chakkabu	00325400	040020002000200021
38	Chakora	00337300	040020002000200140
39	Chakramsagar	00330200	040020002000200069

Serial Number	Name of village	2001 Census location code number	1991 Census location code number
1	2	3	4
40	Charbara	00338300	040020002000200150
41	Chirol	00324200	040020002000200009
42	Chiroli	00334300	040020002000200110
43	Chirula	00342000	040020002000200186
44	Chitupura	00329500	040020002000200062
45	Chituwa	00331000	040020002000200077
46	Chopra	00330400	040020002000200071
47	Dabardona	00340100	040020002000200167
48	Dabrabag	00328300	040020002000200050
49	Dabribhat	00335200	040020002000200119
50	Dagurai	00332000	040020002000200087
51	Danda	00337400	040020002000200141
52	Dangra	00323900	040020002000200006
53	Daryapur	00339100	040020002000200157
54	Deguwanchamar	00337100	040020002000200138
55	Dera	00338700	
56	Devgarh	00345300	040020002000200219
57	Devpura	00336900	040020002000200136
58	Devra	00339900	040020002000200165
59	Dhawari	00335000	040020002000200117
60	Dimankikund	00331900	040020002000200086
61	Diswar	00338800	040020002000200154
62	Dongarpur	00328900	040020002000200056
63	Dubah	00338200	040020002000200149
64	Durgapur	00330600	040020002000200073
65	Dursara	00338600	040020002000200153
66	Erai	00327500	040020002000200042
67	Gada	00329200	040020002000200059
68	Gadhi	00329600	040020002000200063
69	Gadri	00336700	040020002000200134
70	Gandhari	00331200	040020002000200079
71	Ganeshkheda	00342900	040020002000200195
72	Gharawa	00341700	040020002000200183
73	Ghislani	00341200	040020002000200178
74	Ghughsi	00324400	040020002000200011
75	Ghutari	00326100	040020002000200028
76	Gora	00323500	040020002000200002
77	Govindgarh	00335100	040020002000200118
78	Govindnagar	00330000	040020002000200067
79	Govindpur	00325800	040020002000200025
80	Guda	00337600	040020002000200143
81	Gudariya	00344000	040020002000200206
82	Gujarra	00341100	040020002000200177

Serial Number	Name of village	2001 Census location code number	1991 Census location code number
1	2	3	4
83	Guliyapura	00323600	040020002000200003
84	Gulmau	00340200	040020002000200168
85	Hamirpura	00331800	040020002000200085
86	Hasanpur	00344800	040020002000200214
87	Hatlav	00343000	040020002000200196
88	Hidora	00324500	040020002000200012
89	Himmatpura	00344600	040020002000200212
90	Hinotiya	00324000	040020002000200007
91	Hirapur	00345200	040020002000200218
92	Ikara	00334800	040020002000200115
93	Imaliya	00336000	040020002000200127
94	Jaitpur	00343200	040020002000200198
95	Jakhoriya	00326000	040020002000200027
96	Janakpur	00334900	040020002000200116
97	Janakpur	00344100	040020002000200207
98	Jhadiya	00329800	040020002000200065
99	Jhalmau	00341300	040020002000200179
100	Johariya	00342700	040020002000200193
101	Jonhar	00324900	040020002000200016
102	Kakarua	00335900	040020002000200126
103	Kakoda	00343100	040020002000200197
104	Kalapahad	00331600	040020002000200083
105	Kalipahad	00330800	040020002000200075
106	Kalipura	00333500	040020002000200102
107	Kalyanpurabujurg	00337700	040020002000200144
108	Kalyanpurakhurd	00340400	040020002000200170
109	Kamad	00340500	040020002000200171
110	Kamrari	00342300	040020002000200189
111	Kamthara	00325300	040020002000200020
112	Kandhari	00343600	040020002000200202
113	Kararikhurd	00342200	040020002000200188
114	Karkhara	00338500	040020002000200152
115	Karra	00325000	040020002000200017
116	Katili	00342800	040020002000200194
117	Kevlari	00333300	040020002000200100
118	Khairi	00332300	040020002000200090
119	Khaitola	00332200	040020002000200089
120	Khireyaghoghu	00336200	040020002000200129
121	Khiriya	00324700	040020002000200014
122	Khiriyakabir	00339700	040020002000200163
123	Khiriyakhodas	00337800	040020002000200145
124	Khiriyanai	00340300	040020002000200169
125	Kotra	00323400	040020002000200001

Serial Number	Name of village	2001 Census location code number	1991 Census location code number
1	2	3	4
126	Kuakheda	00339200	040020002000200158
127	Kumhariyachhewlari	00340700	040020002000200173
128	Kumharra	00338000	040020002000200147
129	Kumhedi	00333200	040020002000200099
130	Kuretha	00337000	040020002000200137
131	Kurthara	00324800	040020002000200015
132	Kusauli	00339600	040020002000200162
133	Lakhanpur	00344900	040020002000200215
134	Lalauwa	00341600	040020002000200182
135	Lamaycha	00331300	040020002000200080
136	Larayta	00331400	040020002000200081
137	Letra	00333600	040020002000200103
138	Lidhora	00329000	040020002000200057
139	Maharajpura	00332500	040020002000200092
140	Maharajpura	00344400	040020002000200210
141	Mahewa	00326500	040020002000200032
142	Mahua	00329100	040020002000200058
143	Makdari	00344300	040020002000200209
144	Makoni	00332100	040020002000200088
145	Malkhanpur	00338900	040020002000200155
146	Malokpahadi	00328400	040020002000200051
147	Mangalpur	00338400	040020002000200151
148	Manikpur	00344200	040020002000200208
149	Mawai	00336300	040020002000200130
150	Mohanpur	00335800	040020002000200125
151	Mudeni	00326700	040020002000200034
152	Mudra	00343900	040020002000200205
153	Murera	00326400	040020002000200031
154	Nadai	00337900	040020002000200146
155	Nandpur	00328100	040020002000200048
156	Nareta	00341900	040020002000200185
157	Nargarh	00340800	040020002000200174
158	Nayagaon	00334000	040020002000200107
159	Nayakheda	00343500	040020002000200201
160	Nichroli	00330300	040020002000200070
161	Niraval	00332700	040020002000200094
162	Orina	00324300	040020002000200010
163	Pachara	00325700	040020002000200024
164	Pachokhara	00323700	040020002000200004
165	Pagra	00331700	040020002000200084
166	Pahodi	00329300	040020002000200060
167	Pakhra	00342500	040020002000200191
168	Palinoor	00337500	040020002000200142

Serial Number	Name of village	2001 Census location code number	1991 Census location code number
1	2	3	4
169	Parakheda	00343800	040020002000200204
170	Parasari	00341400	040020002000200180
171	Pathra	00335300	040020002000200120
172	Penta	00335700	040020002000200124
173	Phulra	00331500	040020002000200082
174	Pitsura	00325200	040020002000200019
175	Radhapur	00334400	040020002000200111
176	Raduapura	00333400	040020002000200101
177	Raipura	00327800	040020002000200045
178	Rajapur	00332400	040020002000200091
179	Rajora	00336800	040020002000200135
180	Ramnagar	00330100	040020002000200068
181	Rampura Dang	00326600	040020002000200033
182	Ramsagar	00325900	040020002000200026
183	Raon	00334200	040020002000200109
184	Rawari	00328000	040020002000200047
185	Rawatpura	00331100	040020002000200078
186	Reda	00333100	040020002000200098
187	Richhar	00340000	040020002000200166
188	Richhara	00329900	040020002000200066
189	Richhari	00326300	040020002000200030
190	Sabdalpur	00336400	040020002000200131
191	Sadwara	00335600	040020002000200123
192	Saipura	00327600	040020002000200043
193	Samroli	00327000	040020002000200037
194	Sankuli	00343400	040020002000200200
195	Sasuti	00339300	040020002000200159
196	Satlon	00344500	040020002000200211
197	Semai	00333800	040020002000200105
198	Sersa	00341500	040020002000200181
199	Sewni	00327200	040020002000200039
200	Sihuli	00342600	040020002000200192
201	Sijora	00324600	040020002000200013
202	Sikaua	00339800	040020002000200164
203	Simariya	00340600	040020002000200172
204	Sinawal	00327100	040020002000200038
205	Sindhwari	00333700	040020002000200104
206	Sirol	00329700	040020002000200064
207	Sitapur	00326800	040020002000200035
208	Sitapur	00345000	040020002000200216
209	Sujed	00338100	040020002000200148
210	Suketa	00334100	040020002000200108
211	Sunar	00327300	040020002000200040

Serial Number	Name of village	2001 Census location code number	1991 Census location code number
1	2	3	4
212	Syari	00334700	040020002000200114
213	Taga	00341800	040020002000200184
214	Taraua	00326900	040020002000200036
215	Targuwan	00340900	040020002000200175
216	Thakurpura	00344700	040020002000200213
217	Unao	00341000	040020002000200176
218	Uprain	00328200	040020002000200049
219	Urdana	00343700	040020002000200203
220	Vijaipur	00326200	040020002000200029

Serial number	Name of village & Location code	Total area of the village (in hectare)	Total population (2001 Census)	Number of households (2001 Census)	Amenities available (if not available within the village, a dash (-) is shown in the column and next to it in brackets the distance in broad ranges viz.< 5 kms., 5-10 kms. and 10+ kms of the nearest place where the facility is available is given`							
					Educational	Medical	Drinking water	Post, telegraph and telephone	Commercial and co-operative banks	Agricultural, non-agricultural and other credit societies	Recreational & cultural facilities (Cinema/ Video hall, Sports club, Stadium/Auditorium)	Communications (Bus service, railway station, waterway)
1	2	3	4	5	6	7	8	9	10	11	12	13
CD Block: Datia (0002)												
1	Kotra (00323400)	453.0	851	156	P M(< 5) C(10+)	- H(10+) MCW(10+) PHC(10+)	T HP TW W	PH(2) PO(< 5)	CM CP(10+)	- ACS(10+) NCS(10+) OCS(10+)	- CV(10+) SP(10+) ST(10+)	BS RS
2	Gora (00323500)	382.0	1,175	208	P M(< 5) C(10+)	PHS RMP(5) O H(10+) MCW(10+) PHC(10+)	T HP TW W	PH(3) PO(< 5)	- CM(< 5) CP(10+)	- ACS(10+) NCS(10+) OCS(10+)	- CV(10+) SP(10+) ST(10+)	BS RS(< 5)
3	Guliyapura (00323600)	61.0	243	42	P M(< 5) C(10+)	- H(10+) MCW(10+) PHC(10+)	T HP TW W	- PO(< 5) PH(< 5)	- CM(< 5) CP(10+)	- ACS(10+) NCS(10+) OCS(10+)	- CV(10+) SP(10+) ST(10+)	BS RS(< 5)
4	Pachokhara (00323700)	498.0	1,538	223	P M C(10+)	- H(10+) MCW(10+) PHC(10+)	T HP TW W	PO PH(2)	- CM(< 5) CP(10+)	- ACS(10+) NCS(10+) OCS(10+)	- CV(10+) SP(10+) ST(10+)	- BS(< 5) RS(< 5)
5	Badonkalan (00323800)	3,674.0	4,466	729	P(11) M S C(10+)	PHS H(10+) MCW(10+) PHC(10+)	T HP TW W R	PO TO PH(10+)	- CM(10+) CP(10+)	- ACS(10+) NCS(10+) OCS(10+)	- CV(10+) SP(10+) ST(10+)	- BS(5-10) RS(5-10)
6	Dangra (00323900)	1,131.0	974	161	P M(5-10) C(10+)	- H(10+) MCW(10+) PHC(10+)	HP W	PH(2) PO(< 5)	- CM(10+) CP(10+)	- ACS(5-10) NCS(10+) OCS(10+)	- CV(10+) SP(10+) ST(10+)	- BS(< 5) RS(10+)
7	Hinotiya (00324000)	1,058.0	1,132	193	P M C(10+)	PHS H(10+) MCW(10+) PHC(10+)	T HP W	PO PH	- CM(5-10) CP(10+)	- ACS(5-10) NCS(10+) OCS(10+)	- CV(10+) SP(10+) ST(10+)	- BS(< 5) RS(10+)
8	Bhilla (00324100)	177.0	208	35	P M(< 5) C(10+)	- H(10+) MCW(10+) PHC(10+)	HP W	- PO(< 5) PH(10+)	- CM(5-10) CP(10+)	- ACS(< 5) NCS(10+) OCS(10+)	- CV(10+) SP(10+) ST(10+)	- BS(< 5) RS(10+)
9	Chirol (00324200)	202.0	159	38	P M(< 5) C(10+)	- H(10+) MCW(10+) PHC(10+)	HP W	PH(2) PO(< 5)	- CM(5-10) CP(10+)	- ACS(5-10) NCS(10+) OCS(10+)	- CV(10+) SP(10+) ST(10+)	- BS(5-10) RS(10+)
10	Orina (00324300)	1,658.0	1,610	289	P M C(10+)	- H(10+) MCW(10+) PHC(10+)	HP W	PO PH(10+)	- CM(10+) CP(10+)	- ACS(10+) NCS(10+) OCS(10+)	- CV(10+) SP(10+) ST(10+)	- BS(5-10) RS(10+)
11	Ghughsi (00324400)	757.0	1,511	222	P M(< 5) C(10+)	- H(10+) MCW(10+) PHC(10+)	HP W	- PO(< 5) PH(10+)	- CM(10+) CP(10+)	- ACS(10+) NCS(10+) OCS(< 5)	- CV(10+) SP(10+) ST(10+)	BS(< 5) RS(10+)

Village Directory

Land Use (As on 1999)

Approach to village	Nearest town & distance (in km)	Power supply	News paper/Magazine	Most important commodity manufactured	Land use (i.e. area under different types of land use in hectare)					Name of village	Serial number
					Forest	Irrigated (by source)	Unirrigated	Culturable waste (including gauchar and groves)	Area not available for cultivation		
14	15	16	17	18	19	20	21	22	23	2	1
PR	Dabra (10)	EA	N	-	124.0	WE(108.0) T(108.0)	102.0	17.0	102.0	Kotra	1
PR	Dabra (11)	EA	N	-	109.0	WE(128.0) T(128.0)	99.0	16.0	30.0	Gora	2
PR	Dabra (13)	EA	-	-	-	WE(26.0) T(26.0)	26.0	2.0	7.0	Guliyapura	3
PR	Dabra (12)	EA	-	-	-	WE(329.0) T(329.0)	152.0	-	17.0	Pachokhara	4
PR	Dabra (15)	EA	-	-	345.0	GC(913.0) T(913.0)	1214.0	1006.0	196.0	Badonkalan	5
MR	Datia (20)	EA	-	-	449.0	WE(124.0) T(124.0)	520.0	19.0	19.0	Dangra	6
MR	Datia (23)	EA	-	-	381.0	WE(7.0) T(7.0)	204.0	303.0	163.0	Hinotiya	7
MR	Datia (22)	EA	-	-	9.0	WE(73.0) T(73.0)	81.0	4.0	10.0	Bhilla	8
MR	Datia (23)	EA	-	-	13.0	WE(24.0) T(24.0)	72.0	63.0	30.0	Chirol	9
MR	Datia (25)	EAG	-	-	294.0	WE(100.0) T(100.0)	589.0	498.0	177.0	Orina	10
MR	Datia (20)	EAG	-	-	327.0	WE(175.0) T(175.0)	152.0	62.0	41.0	Ghughsi	11

Serial number	Name of village & Location code	Total area of the village (in hectare)	Total population (2001 Census)	Number of households (2001 Census)	Amenities available (if not available within the village, a dash (-) is shown in the column and next to it in brackets the distance in broad ranges viz.< 5 kms., 5-10 kms. and 10+ kms of the nearest place where the facility is available is given`							
					Educational	Medical	Drinking water	Post, telegraph and telephone	Commercial and co-operative banks	Agricultural, non-agricultural and other credit societies	Recreational & cultural facilities (Cinema/ Video hall, Sports club, Stadium/Auditorium)	Communications (Bus service, railway station, waterway)
1	2	3	4	5	6	7	8	9	10	11	12	13
12	Hidora (00324500)	729.0	1,284	245	P M C(10+)	- H(10+) MCW(10+) PHC(10+)	HP W	PH(2) PO(< 5)	- CM(10+) CP(10+)	- ACS(10+) NCS(10+) OCS(10+)	- CV(10+) SP(10+) ST(10+)	BS RS(10+)
13	Sijora (00324600)	513.0	1,076	202	P M(< 5) C(10+)	- H(10+) MCW(10+) PHC(5-10)	HP W	PH PO(5-10)	- CM(5-10) CP(10+)	- ACS(10+) NCS(10+) OCS(10+)	- CV(10+) SP(10+) ST(10+)	- BS(< 5) RS(10+)
14	Khiriya (00324700)	184.0	286	43	P M(< 5) C(10+)	- H(10+) MCW(10+) PHC(10+)	HP W	PH PO(< 5)	- CM(5-10) CP(10+)	- ACS(10+) NCS(10+) OCS(10+)	- CV(10+) SP(10+) ST(10+)	- BS(< 5) RS(10+)
15	Kurthara (00324800)	940.0	1,529	273	P M S C(10+)	RMP CHW H(10+) MCW(10+) PHC(10+)	HP W	PO PH	- CM(5-10) CP(5-10)	OCS ACS(10+) NCS(10+)	- CV(10+) SP(10+) ST(10+)	BS RS(10+)
16	Jonhar (00324900)	116.0	1,006	168	P M(< 5) C(10+)	CHW H(10+) MCW(10+) PHC(10+)	HP W	- PO(< 5) PH(10+)	- CM(5-10) CP(5-10)	- ACS(10+) NCS(10+) OCS(< 5)	- CV(10+) SP(10+) ST(10+)	- BS(< 5) RS(10+)
17	Karra (00325000)	147.0			-------- Uninhabited ----------							
18	Bhadumra (00325100)	329.0	729	150	P M(5-10) C(10+)	- H(10+) MCW(10+) PHC(10+)	T HP TW W	PH(20) PO(< 5)	- CM(5-10) CP(10+)	- ACS(10+) NCS(10+) OCS(10+)	- CV(10+) SP(10+) ST(10+)	- BS(5-10) RS(5-10)
19	Pitsura (00325200)	206.0	481	86	P M(5-10) C(10+)	- H(10+) MCW(10+) PHC(10+)	HP W	PH(2) PO(5-10)	- CM(5-10) CP(10+)	- ACS(10+) NCS(10+) OCS(10+)	- CV(10+) SP(10+) ST(10+)	- BS(5-10) RS(5-10)
20	Kamthara (00325300)	165.0	463	85	P M(5-10) C(10+)	- H(10+) MCW(10+) PHC(10+)	HP W	PH PO(< 5)	- CM(5-10) CP(5-10)	- ACS(10+) NCS(10+) OCS(< 5)	- CV(10+) SP(10+) ST(10+)	- BS(5-10) RS(10+)
21	Chakkabu (00325400)	413.0			-------- Uninhabited ----------							
22	Bhairar (00325500)	162.0	39	5	- P(5-10) M(5-10) C(10+)	- H(5-10) MCW(5-10) PHC(5-10)	-	- PO(5-10) PH(10+)	- CM(10+) CP(10+)	- ACS(10+) NCS(10+) OCS(10+)	- CV(10+) SP(10+) ST(10+)	- BS(5-10) RS(10+)
23	Badonikhurd (00325600)	1,286.0	8,670	1,553	P(2) M(2) S PUC AC(4) C(10+)	DA PHC PHS RMP(2) CHW(2) H(10+)	T HP TW W	PO PH(160)	CM CP(10+)	ACS NCS(3) OCS(10+)	- CV(10+) SP(10+) ST(10+)	BS RS(10+)
24	Pachara (00325700)	422.0	151	28	AC P(< 5) M(< 5) C(10+)	- H(10+) MCW(10+) PHC(10+)	HP W	- PO(< 5) PH(10+)	- CM(< 5) CP(10+)	- ACS(< 5) NCS(< 5) OCS(10+)	- CV(10+) SP(10+) ST(10+)	- BS(< 5) RS(10+)
25	Govindpur (00325800)	751.0	1,640	272	P AC M(5-10) C(5-10)	CHW H(5-10) MCW(5-10) PHC(< 5)	HP TW W	- PO(5-10) PH(5-10)	- CM(5-10) CP(5-10)	- ACS(5-10) NCS(5-10) OCS(5-10)	- CV(5-10) SP(5-10) ST(5-10)	- BS(5-10) RS(5-10)

Village Directory

Land Use (As on 1999)

Approach to village	Nearest town & distance (in km)	Power supply	News paper/Magazine	Most important commodity manufactured	Land use (i.e. area under different types of land use in hectare)					Name of village	Serial number
					Forest	Irrigated (by source)	Unirrigated	Culturable waste (including gauchar and groves)	Area not available for cultivation		
14	15	16	17	18	19	20	21	22	23	2	1
PR	Datia (20)	EA	-	-	29.0	WE(226.0) T(226.0)	286.0	147.0	41.0	Hidora	12
PR	Datia (22)	EA	-	-	63.0	WE(188.0) T(188.0)	97.0	140.0	25.0	Sijora	13
MR	Datia (10)	EA	-	-	-	WE(61.0) T(61.0)	91.0	23.0	9.0	Khiriya	14
PR MR	Datia (17)	EA	-	-	-	WE(150.0) T(150.0)	601.0	79.0	110.0	Kurthara	15
PR MR	Datia (18)	EA	-	-	-	WE(16.0) T(16.0)	86.0	-	14.0	Jonhar	16
		-------- Uninhabited ----------			-	WE(49.0) T(49.0)	59.0	21.0	18.0	Karra	17
PR	Datia (16)	EA	N M	-	-	WE(140.0) T(140.0)	138.0	21.0	30.0	Bhadumra	18
PR	Datia (15)	EA	N	-	-	WE(97.0) T(97.0)	78.0	11.0	20.0	Pitsura	19
PR	Datia (19)	EA	N M	-	-	WE(58.0) T(58.0)	88.0	7.0	12.0	Kamthara	20
		-------- Uninhabited ----------			31.0	WE(68.0) T(68.0)	200.0	53.0	61.0	Chakkabu	21
	0	EAG	-	-	-	WE(4.0) T(4.0)	108.0	10.0	40.0	Bhairar	22
PR	Datia (12)	EA	N	Earthern Pots, Bamboo Basket, Bidi	123.0	WE(273.0) T(273.0)	348.0	166.0	376.0	Badonikhurd	23
PR	Datia (11)	EA	-	Earthern Pots, Bamboo Basket, Bidi	169.0	-	123.0	20.0	110.0	Pachara	24
MR	Datia (8)	EA	-	-	77.0	WE(146.0) T(146.0)	383.0	88.0	57.0	Govindpur	25

Serial number	Name of village & Location code	Total area of the village (in hectare)	Total population (2001 Census)	Number of households (2001 Census)	Amenities available (if not available within the village, a dash (-) is shown in the column and next to it in brackets the distance in broad ranges viz.< 5 kms., 5-10 kms. and 10+ kms of the nearest place where the facility is available is given`							
					Educational	Medical	Drinking water	Post, telegraph and telephone	Commercial and co-operative banks	Agricultural, non-agricultural and other credit societies	Recreational & cultural facilities (Cinema/ Video hall, Sports club, Stadium/Auditorium)	Communications (Bus service, railway station, waterway)
1	2	3	4	5	6	7	8	9	10	11	12	13
26	Ramsagar (00325900)	450.0	1,285	236	P AC M(< 5) C(10+)	- H(10+) MCW(10+) PHC(< 5)	HP W	- PO(< 5) PH(10+)	- CM(10+) CP(10+)	- ACS(10+) NCS(10+) OCS(10+)	- CV(10+) SP(10+) ST(10+)	- BS(< 5) RS(10+)
27	Jakhoriya (00326000)	205.0	513	90	P M(5-10) C(5-10)	- H(5-10) MCW(5-10) PHC(5-10)	HP W	PH PO(< 5)	- CM(5-10) CP(5-10)	- ACS(5-10) NCS(5-10) OCS(< 5)	- CV(5-10) SP(5-10) ST(5-10)	- BS(5-10) RS(< 5)
28	Ghutari (00326100)	47.0	17	5	- P(5-10) M(5-10) C(5-10)	- H(5-10) MCW(10+) PHC(10+)	-	PH(3) PO(5-10)	- CM(10+) CP(10+)	- ACS(10+) NCS(10+) OCS(10+)	- CV(10+) SP(10+) ST(10+)	- BS(10+) RS(10+)
29	Vijaipur (00326200)	134.0	247	43	P M(< 5) C(5-10)	- H(5-10) MCW(5-10) PHC(5-10)	HP W	- PO(< 5) PH(< 5)	- CM(5-10) CP(5-10)	- ACS(5-10) NCS(5-10) OCS(< 5)	- CV(5-10) SP(5-10) ST(5-10)	- BS(5-10) RS(5-10)
30	Richhari (00326300)	199.0	973	155	P M(< 5) C(5-10)	- H(5-10) MCW(5-10) PHC(5-10)	T HP TW W	- PO(< 5) PH(< 5)	- CM(5-10) CP(5-10)	- ACS(5-10) NCS(5-10) OCS(< 5)	- CV(5-10) SP(5-10) ST(5-10)	- BS(5-10) RS(< 5)
31	Murera (00326400)	199.0	2,000	357	P(2) M C(10+)	- H(10+) MCW(10+) PHC(10+)	T HP TW W	PO PH(2)	- CM(< 5) CP(10+)	- ACS(10+) NCS(10+) OCS(< 5)	- CV(10+) SP(10+) ST(10+)	- BS(10+) RS(< 5)
32	Mahewa (00326500)	284.0	690	113	P M(< 5) C(10+)	- H(10+) MCW(10+) PHC(10+)	HP W	PH(2) PO(< 5)	- CM(< 5) CP(10+)	- ACS(10+) NCS(10+) OCS(< 5)	- CV(10+) SP(10+) ST(10+)	- BS(10+) RS(< 5)
33	Rampura Dang (00326600)	158.0	56	11	- P(< 5) M(< 5) C(5-10)	- H(5-10) MCW(5-10) PHC(5-10)	-	PH(3) PO(5-10)	- CM(5-10) CP(5-10)	- ACS(5-10) NCS(5-10) OCS(10+)	- CV(5-10) SP(5-10) ST(10+)	- BS(5-10) RS(5-10)
34	Mudeni (00326700)	31.0	-------- Uninhabited ----------									
35	Sitapur (00326800)	801.0	1,867	353	P AC M(< 5) C(10+)	- H(10+) MCW(10+) PHC(10+)	T HP W	PO PH	- CM(10+) CP(10+)	- ACS(10+) NCS(10+) OCS(10+)	- CV(10+) SP(10+) ST(10+)	BS RS(< 5)
36	Taraua (00326900)	218.0	22	3	- P(< 5) M(< 5) C(10+)	- H(10+) MCW(10+) PHC(10+)	HP W	- PO(< 5) PH(10+)	- CM(10+) CP(10+)	- ACS(10+) NCS(10+) OCS(10+)	- CV(10+) SP(10+) ST(10+)	- BS(< 5) RS(< 5)
37	Samroli (00327000)	48.0	183	29	P M(< 5) C(10+)	- H(10+) MCW(10+) PHC(10+)	HP W	- PO(< 5) PH(10+)	- CM(< 5) CP(10+)	- ACS(10+) NCS(10+) OCS(10+)	- CV(10+) SP(10+) ST(10+)	BS RS(< 5)

Village Directory

Land Use (As on 1999)

Approach to village	Nearest town & distance (in km)	Power supply	News paper/Magazine	Most important commodity manufactured	Land use (i.e. area under different types of land use in hectare)					Name of village	Serial number
					Forest	Irrigated (by source)	Unirrigated	Culturable waste (including gauchar and groves)	Area not available for cultivation		
14	15	16	17	18	19	20	21	22	23	2	1
PR	Datia (10)	EA	N	-	-	W(155.0) T(155.0)	66.0	162.0	67.0	Ramsagar	26
MR	Datia (8)	EA	-	-	-	WE(84.0) T(84.0)	76.0	24.0	21.0	Jakhoriya	27
		0 -	-	-	-	W(14.0) T(14.0)	16.0	3.0	14.0	Ghutari	28
PR	Datia (7)	EA	-	-	-	WE(80.0) T(80.0)	37.0	8.0	9.0	Vijaipur	29
MR	Datia (6)	EA	-	-	-	WE(80.0) TWE(6.0) T(86.0)	59.0	10.0	44.0	Richhari	30
PR	Datia (10)	EA	N	-	-	WE(115.0) T(115.0)	36.0	5.0	43.0	Murera	31
MR	Datia (11)	EA	-	-	-	WE(112.0) T(112.0)	139.0	19.0	14.0	Mahewa	32
		0 -	-	-	-	GC(23.0) W(73.0) T(96.0)	55.0	3.0	4.0	Rampura Dang	33
		-------- Uninhabited ----------			-	R(10.0) T(10.0)	14.0	-	7.0	Mudeni	34
PR	Datia (12)	EA	-	-	-	TW(292.0) T(292.0)	418.0	31.0	60.0	Sitapur	35
MR	Datia (15)	EA	-	-	-	WE(12.0) T(12.0)	192.0	9.0	5.0	Taraua	36
PR	Datia (11)	EA	-	-	-	WE(25.0) T(25.0)	16.0	2.0	5.0	Samroli	37

Serial number	Name of village & Location code	Total area of the village (in hectare)	Total population (2001 Census)	Number of households (2001 Census)	Amenities available (if not available within the village, a dash (-) is shown in the column and next to it in brackets the distance in broad ranges viz.< 5 kms., 5-10 kms. and 10+ kms of the nearest place where the facility is available is given`							
					Educational	Medical	Drinking water	Post, telegraph and telephone	Commercial and co-operative banks	Agricultural, non-agricultural and other credit societies	Recreational & cultural facilities (Cinema/ Video hall, Sports club, Stadium/Auditorium)	Communications (Bus service, railway station, waterway)
1	2	3	4	5	6	7	8	9	10	11	12	13
38	Sinawal (00327100)	510.0	1,300	249	P(2) M(< 5) C(10+)	PHS SMP CHW H(10+) MCW(10+) PHC(10+)	T HP TW W TK	PH PO(< 5)	- CM(10+) CP(10+)	- ACS(10+) NCS(10+) OCS(10+)	- CV(10+) SP(10+) ST(10+)	BS RS
39	Sewni (00327200)	351.0	497	85	P M(< 5) C(10+)	- H(10+) MCW(10+) PHC(10+)	HP W	- PO(< 5) PH(< 5)	- CM(10+) CP(< 5)	- ACS(10+) NCS(10+) OCS(10+)	- CV(10+) SP(10+) ST(10+)	- BS(< 5) RS(< 5)
40	Sunar (00327300)	358.0	438	70	P M(< 5) C(10+)	- H(10+) MCW(10+) PHC(10+)	HP W	- PO(< 5) PH(< 5)	- CM(10+) CP(< 5)	- ACS(10+) NCS(10+) OCS(10+)	- CV(10+) SP(10+) ST(10+)	- BS(< 5) RS(< 5)
41	Bhiti (00327400)	238.0	406	80	P M(< 5) C(10+)	- H(10+) MCW(10+) PHC(10+)	HP W	PH PO(< 5)	- CM(5-10) CP(10+)	- ACS(10+) NCS(10+) OCS(< 5)	- CV(10+) SP(10+) ST(10+)	- BS(< 5) RS(10+)
42	Erai (00327500)	912.0	1,485	238	P M S C(10+)	DA PHS H(10+) MCW(10+) PHC(10+)	HP W	PO PH	- CM(5-10) CP(10+)	- ACS(10+) NCS(10+) OCS(< 5)	- CV(10+) SP(10+) ST(10+)	BS RS(10+)
43	Saipura (00327600)	58.0	217	29	P M(< 5) C(10+)	- H(10+) MCW(10+) PHC(< 5)	HP W	PH PO(< 5)	- CM(5-10) CP(10+)	- ACS(10+) NCS(10+) OCS(10+)	- CV(10+) SP(10+) ST(10+)	- BS(< 5) RS(5-10) NW(5-10)
44	Bargaon (00327700)	945.0	2,047	347	P M S C(10+)	- H(< 5) MCW(10+) PHC(10+)	HP W	PO PH	- CM(10+) CP(10+)	- ACS(< 5) NCS(10+) OCS(10+)	- CV(10+) SP(10+) ST(10+)	- BS(< 5) RS(< 5)
45	Raipura (00327800)	135.0	271	39	P M(5-10) C(10+)	- H(10+) MCW(10+) PHC(10+)	HP W	PH PO(5-10)	- CM(5-10) CP(5-10)	- ACS(< 5) NCS(10+) OCS(10+)	- CV(10+) SP(10+) ST(10+)	- BS(5-10) RS(5-10)
46	Bamrol (00327900)	185.0	580	95	P AC M(< 5) C(10+)	CHW H(10+) MCW(10+) PHC(5-10)	HP W	PH PO(< 5)	- CM(< 5) CP(5-10)	ACS NCS(10+) OCS(5-10)	- CV(10+) SP(10+) ST(10+)	- BS(< 5) RS(5-10)
47	Rawari (00328000)	711.0	1,422	264	P M S AC C(10+)	CHW H(10+) MCW(10+) PHC(10+)	T HP TW W	PO PH	- CM(10+) CP(5-10)	ACS NCS(10+) OCS(10+)	- CV(10+) SP(10+) ST(10+)	BS RS(5-10)
48	Nandpur (00328100)	209.0	351	57	P AC M(5-10) C(10+)	CHW H(10+) MCW(10+) PHC(5-10)	HP W	PH PO(5-10)	- CM(10+) CP(5-10)	- ACS(5-10) NCS(10+) OCS(10+)	- CV(10+) SP(10+) ST(10+)	- BS(5-10) RS(5-10)
49	Uprain (00328200)	905.0	2,291	397	P(3) M S PUC AC C(10+)	PHS RMP SMP CHW H(10+) MCW(10+) PHC(10+)	T HP TW W	PO PH(20)	CM CP	- ACS(10+) NCS(10+) OCS(10+)	- CV(10+) SP(10+) ST(10+)	- BS(10+) RS(5-10)

Village Directory

Land Use (As on 1999)

Approach to village	Nearest town & distance (in km)	Power supply	News paper/Magazine	Most important commodity manufactured	Land use (i.e. area under different types of land use in hectare)					Name of village	Serial number
					Forest	Irrigated (by source)	Unirrigated	Culturable waste (including gauchar and groves)	Area not available for cultivation		
14	15	16	17	18	19	20	21	22	23	2	1
PR	Datia (15)	EA	N M	-	-	WE(112.0) T(112.0)	163.0	49.0	186.0	Sinawal	38
PR	Datia (16)	EA	-	-	-	WE(69.0) T(69.0)	193.0	21.0	68.0	Sewni	39
PR	Datia (17)	EA	-	-	-	WE(42.0) T(42.0)	221.0	7.0	88.0	Sunar	40
MR	Datia (18)	EA	-	-	-	WE(141.0) T(141.0)	69.0	7.0	21.0	Bhiti	41
PR	Datia (18)	EA	N	-	-	WE(348.0) T(348.0)	429.0	75.0	60.0	Erai	42
MR	Datia (17)	EA	-	-	-	WE(32.0) T(32.0)	18.0	4.0	4.0	Saipura	43
PR	Datia (15)	EA	-	-	-	WE(243.0) T(243.0)	621.0	49.0	32.0	Bargaon	44
MR	Datia (20)	EA	-	-	-	GC(30.0) T(30.0)	79.0	20.0	6.0	Raipura	45
PR	Datia (20)	EA	N	-	-	GC(108.0) T(108.0)	58.0	8.0	11.0	Bamrol	46
PR	Datia (18)	EA	N	-	40.0	GC(256.0) T(256.0)	358.0	7.0	50.0	Rawari	47
MR	Datia (22)	EA	-	-	-	WE(63.0) T(63.0)	101.0	14.0	31.0	Nandpur	48
PR	Datia (15)	EA	N M	-	-	WE(175.0) T(175.0)	537.0	84.0	109.0	Uprain	49

Serial number	Name of village & Location code	Total area of the village (in hectare)	Total population (2001 Census)	Number of households (2001 Census)	Amenities available (if not available within the village, a dash (-) is shown in the column and next to it in brackets the distance in broad ranges viz.< 5 kms., 5-10 kms. and 10+ kms of the nearest place where the facility is available is given`							
					Educational	Medical	Drinking water	Post, telegraph and telephone	Commercial and co-operative banks	Agricultural, non-agricultural and other credit societies	Recreational & cultural facilities (Cinema/ Video hall, Sports club, Stadium/Auditorium)	Communications (Bus service, railway station, waterway)
1	2	3	4	5	6	7	8	9	10	11	12	13
50	Dabrabag (00328300)	229.0	361	58	P M(< 5) C(10+)	- H(10+) MCW(10+) PHC(10+)	T HP TW W	PH(3) PO(< 5)	- CM(< 5) CP(5-10)	- ACS(10+) NCS(10+) OCS(10+)	- CV(10+) SP(10+) ST(10+)	- BS(10+) RS(5-10)
51	Malokpahadi (00328400)	241.0	622	95	P M(< 5) C(10+)	CHW H(10+) MCW(10+) PHC(10+)	HP W	PH PO(< 5)	- CM(5-10) CP(10+)	- ACS(< 5) NCS(10+) OCS(10+)	- CV(10+) SP(10+) ST(10+)	- BS(5-10) RS(10+)
52	Behruka (00328500)	466.0	886	149	P M(< 5) C(10+)	- H(10+) MCW(10+) PHC(10+)	HP W	PH PO(< 5)	- CM(5-10) CP(10+)	- ACS(10+) NCS(10+) OCS(10+)	- CV(10+) SP(10+) ST(10+)	- BS(< 5) RS(10+)
53	Badera (00328600)	505.0	1,334	236	P M AC C(10+)	PHS CHW H(10+) MCW(10+) PHC(10+)	HP W	PH PO(5-10)	- CM(5-10) CP(10+)	- ACS(10+) NCS(10+) OCS(10+)	- CV(10+) SP(10+) ST(10+)	- BS(< 5) RS(10+)
54	Banoli (00328700)	295.0	1,023	177	P M AC C(10+)	CHW H(10+) MCW(10+) PHC(10+)	HP W	PH PO(< 5)	- CM(10+) CP(10+)	- ACS(10+) NCS(10+) OCS(10+)	- CV(10+) SP(10+) ST(10+)	- BS(5-10) RS(5-10)
55	Baroy (00328800)	374.0	700	120	P AC M(< 5) C(10+)	CHW H(10+) MCW(10+) PHC(10+)	HP W	PH PO(< 5)	- CM(10+) CP(10+)	- ACS(10+) NCS(10+) OCS(10+)	- CV(10+) SP(10+) ST(10+)	- BS(5-10) RS(5-10)
56	Dongarpur (00328900)	496.0	1,109	180	P AC M(< 5) C(10+)	CHW H(10+) MCW(10+) PHC(10+)	HP W	PH PO(< 5)	- CM(10+) CP(10+)	- ACS(10+) NCS(10+) OCS(10+)	- CV(10+) SP(10+) ST(10+)	- BS(< 5) RS(< 5)
57	Lidhora (00329000)	287.0	546	92	P M(5-10) C(10+)	- H(10+) MCW(10+) PHC(10+)	HP W	PH PO(< 5)	- CM(10+) CP(10+)	- ACS(10+) NCS(10+) OCS(5-10)	- CV(10+) SP(10+) ST(10+)	- BS(< 5) RS(10+)
58	Mahua (00329100)	662.0	1,032	173	P(2) M(< 5) C(10+)	PHS CHW H(10+) MCW(10+) PHC(10+)	HP W	PH PO(< 5)	- CM(10+) CP(10+)	- ACS(10+) NCS(10+) OCS(< 5)	- CV(10+) SP(10+) ST(10+)	- BS(< 5) RS(10+)
59	Gada (00329200)	101.0	199	37	P M(5-10) C(10+)	- H(10+) MCW(10+) PHC(10+)	HP W	PH PO(< 5)	- CM(10+) CP(10+)	- ACS(10+) NCS(10+) OCS(5-10)	- CV(10+) SP(10+) ST(10+)	- BS(5-10) RS(5-10)
60	Pahodi (00329300)	323.0	251	52	P M S C(10+)	- H(10+) MCW(10+) PHC(10+)	HP W	PH PO(5-10)	- CM(10+) CP(10+)	- ACS(10+) NCS(10+) OCS(10+)	- CV(10+) SP(10+) ST(10+)	- BS(< 5) RS(5-10)
61	Budheda (00329400)	434.0	1,070	200	P M S C(10+)	- H(10+) MCW(10+) PHC(10+)	HP W	PH PO(< 5)	- CM(10+) CP(10+)	- ACS(10+) NCS(10+) OCS(10+)	- CV(10+) SP(10+) ST(10+)	- BS(10+) RS(10+)
62	Chitupura (00329500)	120.0	-------- Uninhabited ----------									

Village Directory

Land Use (As on 1999)

Approach to village	Nearest town & distance (in km)	Power supply	News paper/Magazine	Most important commodity manufactured	Land use (i.e. area under different types of land use in hectare)					Name of village	Serial number
					Forest	Irrigated (by source)	Unirrigated	Culturable waste (including gauchar and groves)	Area not available for cultivation		
14	15	16	17	18	19	20	21	22	23	2	1
FP	Datia (14)	EA	-	-	-	WE(110.0) T(110.0)	87.0	19.0	13.0	Dabrabag	50
MR	Datia (12)	EA	-	-	-	WE(115.0) T(115.0)	104.0	6.0	16.0	Malokpahadi	51
MR	Datia (15)	EA	-	-	-	WE(258.0) T(258.0)	187.0	9.0	12.0	Behruka	52
MR	Datia (12)	EA	N	-	-	WE(37.0) T(37.0)	448.0	7.0	13.0	Badera	53
PR	Datia (13)	EA	-	-	-	W(75.0) T(75.0)	202.0	2.0	16.0	Banoli	54
PR	Datia (13)	EA	-	-	-	WE(210.0) T(210.0)	131.0	13.0	20.0	Baroy	55
MR	Datia (10)	EA	-	-	-	WE(172.0) T(172.0)	281.0	8.0	35.0	Dongarpur	56
MR	Datia (15)	EA	-	-	-	W(125.0) T(125.0)	128.0	20.0	14.0	Lidhora	57
MR	Datia (12)	EA	-	-	-	W(199.0) T(199.0)	365.0	51.0	47.0	Mahua	58
MR	Datia (17)	EA	-	-	-	WE(49.0) T(49.0)	37.0	8.0	7.0	Gada	59
MR	Datia (14)	EA	-	-	-	WE(143.0) T(143.0)	147.0	17.0	16.0	Pahodi	60
MR	Datia (10)	EA	-	-	-	WE(85.0) T(85.0)	296.0	28.0	25.0	Budheda	61
		-------- Uninhabited ----------			-	TW(33.0) T(33.0)	70.0	8.0	9.0	Chitupura	62

Serial number	Name of village & Location code	Total area of the village (in hectare)	Total population (2001 Census)	Number of households (2001 Census)	Amenities available (if not available within the village, a dash (-) is shown in the column and next to it in brackets the distance in broad ranges viz.< 5 kms., 5-10 kms. and 10+ kms of the nearest place where the facility is available is given`							
					Educational	Medical	Drinking water	Post, telegraph and telephone	Commercial and co-operative banks	Agricultural, non-agricultural and other credit societies	Recreational & cultural facilities (Cinema/ Video hall, Sports club, Stadium/Auditorium)	Communications (Bus service, railway station, waterway)
1	2	3	4	5	6	7	8	9	10	11	12	13
63	Gadhi (00329600)	238.0	1,179	218	P M(< 5) C(10+)	- H(10+) MCW(10+) PHC(10+)	HP W	PH PO(< 5)	- CM(5-10) CP(5-10)	- ACS(10+) NCS(10+) OCS(10+)	- CV(10+) SP(10+) ST(10+)	- BS(< 5) RS(< 5)
64	Sirol (00329700)	677.0	1,390	214	P AC M(< 5) C(5-10)	- H(5-10) MCW(5-10) PHC(5-10)	T HP W	PO PH(5-10)	- CM(5-10) CP(5-10)	- ACS(5-10) NCS(5-10) OCS(5-10)	- CV(5-10) SP(5-10) ST(5-10)	- BS(5-10) RS(5-10)
65	Jhadiya (00329800)	246.0	868	162	P M(< 5) C(5-10)	CHW H(5-10) MCW(5-10) PHC(5-10)	HP W	PH PO(5-10)	- CM(5-10) CP(5-10)	- ACS(5-10) NCS(5-10) OCS(5-10)	- CV(5-10) SP(5-10) ST(5-10)	BS RS(5-10)
66	Richhara (00329900)	367.0	1,339	225	P M(< 5) C(5-10)	- H(5-10) MCW(5-10) PHC(5-10)	HP W	- PO(5-10) PH(5-10)	- CM(5-10) CP(5-10)	- ACS(5-10) NCS(5-10) OCS(5-10)	- CV(5-10) SP(5-10) ST(5-10)	- BS(5-10) RS(5-10)
67	Govindnagar (00330000)	96.0	218	51	P M(5-10) C(5-10)	- H(5-10) MCW(5-10) PHC(5-10)	HP	- PO(5-10) PH(5-10)	- CM(5-10) CP(5-10)	- ACS(5-10) NCS(5-10) OCS(5-10)	- CV(5-10) SP(5-10) ST(5-10)	- BS(5-10) RS(5-10)
68	Ramnagar (00330100)	651.0	299	62	P M C(10+)	- H(10+) MCW(10+) PHC(10+)	T HP	- PO(10+) PH(10+)	- CM(10+) CP(10+)	ACS NCS(10+) OCS(10+)	CV SP ST	BS RS
69	Chakramsagar (00330200)	104.0	428	74	P M(10+) C(10+)	- H(10+) MCW(10+) PHC(10+)	HP TK	- PO(10+) PH(10+)	- CM(10+) CP(10+)	- ACS(10+) NCS(10+) OCS(10+)	- CV(10+) SP(10+) ST(10+)	- BS(10+) RS(10+)
70	Nichroli (00330300)	1,015.0	1,509	209	P M(5-10) C(5-10)	- H(5-10) MCW(5-10) PHC(5-10)	HP W	PO PH(5-10)	- CM(5-10) CP(5-10)	- ACS(5-10) NCS(5-10) OCS(5-10)	- CV(5-10) SP(5-10) ST(5-10)	- BS(5-10) RS(5-10)
71	Chopra (00330400)	736.0	338	46	P M(5-10) C(5-10)	- H(5-10) MCW(5-10) PHC(5-10)	HP W	- PO(5-10) PH(5-10)	- CM(5-10) CP(5-10)	- ACS(5-10) NCS(5-10) OCS(5-10)	- CV(5-10) SP(5-10) ST(5-10)	BS RS(5-10)
72	Agora (00330500)	566.0	1,398	273	P M(< 5) C(5-10)	PHS H(5-10) MCW(5-10) PHC(5-10)	HP W	- PO(< 5) PH(5-10)	- CM(5-10) CP(5-10)	- ACS(5-10) NCS(5-10) OCS(5-10)	- CV(5-10) SP(5-10) ST(5-10)	- BS(5-10) RS(5-10)
73	Durgapur (00330600)	540.0	1,286	258	P M C(10+)	- H(5-10) MCW(5-10) PHC(5-10)	HP W	PO PH	- CM(5-10) CP(5-10)	- ACS(10+) NCS(10+) OCS(10+)	- CV(10+) SP(10+) ST(10+)	- BS(5-10) RS(5-10)
74	Anjani (00330700)	7.0	-------- Uninhabited ----------									

Village Directory

Land Use (As on 1999)

Approach to village	Nearest town & distance (in km)	Power supply	News paper/Magazine	Most important commodity manufactured	Land use (i.e. area under different types of land use in hectare)					Name of village	Serial number
					Forest	Irrigated (by source)	Unirrigated	Culturable waste (including gauchar and groves)	Area not available for cultivation		
14	15	16	17	18	19	20	21	22	23	2	1
MR	Datia (10)	EA	-	-	-	WE(107.0) T(107.0)	80.0	30.0	21.0	Gadhi	63
MR	Datia (6)	ED EAG	-	-	46.0	GC(236.0) T(236.0)	319.0	21.0	55.0	Sirol	64
PR	Datia (5)	ED EAG	-	-	8.0	GC(130.0) T(130.0)	90.0	12.0	6.0	Jhadiya	65
FP	Datia (6)	ED EAG	-	-	6.0	W(141.0) T(141.0)	159.0	18.0	43.0	Richhara	66
MR	Datia (7)	EA	-	-	-	WE(41.0) T(41.0)	41.0	7.0	7.0	Govindnagar	67
PR	Datia (0)	EA	N M	-	156.0	WE(72.0) T(72.0)	97.0	45.0	281.0	Ramnagar	68
MR	Datia (12)	EA	-	-	5.0	W(70.0) T(70.0)	2.0	2.0	25.0	Chakramsagar	69
MR	Datia (7)	EA	-	-	440.0	W(90.0) T(90.0)	75.0	67.0	343.0	Nichroli	70
PR	Datia (7)	EA	-	-	511.0	WE(71.0) T(71.0)	56.0	29.0	69.0	Chopra	71
MR	Datia (8)	EA	-	-	67.0	WE(67.0) T(67.0)	178.0	87.0	167.0	Agora	72
MR	Datia (8)	EA	-	-	85.0	WE(165.0) T(165.0)	152.0	81.0	57.0	Durgapur	73
		-------- Uninhabited ----------			-	W(4.0) T(4.0)	3.0	-	-	Anjani	74

Serial number	Name of village & Location code	Total area of the village (in hectare)	Total population (2001 Census)	Number of households (2001 Census)	Amenities available (if not available within the village, a dash (-) is shown in the column and next to it in brackets the distance in broad ranges viz.< 5 kms., 5-10 kms. and 10+ kms of the nearest place where the facility is available is given`							
					Educational	Medical	Drinking water	Post, telegraph and telephone	Commercial and co-operative banks	Agricultural, non-agricultural and other credit societies	Recreational & cultural facilities (Cinema/ Video hall, Sports club, Stadium/Auditorium)	Communications (Bus service, railway station, waterway)
1	2	3	4	5	6	7	8	9	10	11	12	13
75	Kalipahad (00330800)	497.0	691	113	P M(< 5) C(10+)	- H(10+) MCW(10+) PHC(10+)	HP W	- PO(< 5) PH(10+)	- CM(10+) CP(10+)	- ACS(10+) NCS(10+) OCS(10+)	- CV(10+) SP(10+) ST(10+)	- BS(10+) RS(10+)
76	Bajni (00330900)	531.0	716	109	P(2) M(5-10) C(5-10)	- H(< 5) MCW(< 5) PHC(< 5)	HP W	PH PO(< 5)	- CM(5-10) CP(5-10)	- ACS(5-10) NCS(5-10) OCS(5-10)	- CV(5-10) SP(5-10) ST(5-10)	- BS(< 5) RS(< 5)
77	Chituwa (00331000)	284.0	833	140	P M(5-10) C(5-10)	- H(5-10) MCW(5-10) PHC(5-10)	HP W	PH PO(< 5)	- CM(5-10) CP(5-10)	- ACS(5-10) NCS(5-10) OCS(5-10)	- CV(5-10) SP(5-10) ST(5-10)	- BS(< 5) RS(< 5)
78	Rawatpura (00331100)	177.0	543	110	P M(5-10) C(5-10)	- H(5-10) MCW(5-10) PHC(5-10)	HP W	PH PO(< 5)	- CM(5-10) CP(5-10)	- ACS(5-10) NCS(5-10) OCS(5-10)	- CV(5-10) SP(5-10) ST(5-10)	- BS(< 5) RS(< 5)
79	Gandhari (00331200)	385.0	1,281	212	P M(< 5) C(10+)	- H(10+) MCW(10+) PHC(10+)	HP W	PH PO(< 5)	- CM(10+) CP(10+)	- ACS(10+) NCS(10+) OCS(10+)	- CV(10+) SP(10+) ST(10+)	BS RS(10+)
80	Lamaycha (00331300)	232.0	702	121	P M(< 5) C(10+)	- H(10+) MCW(10+) PHC(10+)	HP W	PH PO(< 5)	- CM(10+) CP(10+)	- ACS(10+) NCS(10+) OCS(10+)	- CV(10+) SP(10+) ST(10+)	- BS(< 5) RS(10+)
81	Larayta (00331400)	680.0	1,707	239	P(2) M(5-10) C(5-10)	PHS H(5-10) MCW(5-10) PHC(5-10)	HP W	PH PO(< 5)	- CM(5-10) CP(5-10)	- ACS(5-10) NCS(5-10) OCS(5-10)	- CV(5-10) SP(5-10) ST(5-10)	- BS(< 5) RS(< 5)
82	Phulra (00331500)	287.0	588	113	P M(< 5) C(5-10)	- H(5-10) MCW(5-10) PHC(5-10)	HP W	PH PO(5-10)	- CM(5-10) CP(5-10)	- ACS(5-10) NCS(5-10) OCS(5-10)	- CV(5-10) SP(5-10) ST(5-10)	- BS(5-10) RS(5-10)
83	Kalapahad (00331600)	204.0	43	9	- P(5-10) M(5-10) C(10+)	- H(10+) MCW(10+) PHC(10+)	-	- PO(10+) PH(10+)	- CM(10+) CP(10+)	- ACS(10+) NCS(10+) OCS(10+)	- CV(10+) SP(10+) ST(10+)	- BS(10+) RS(10+)
84	Pagra (00331700)	90.0	105	18	P M(< 5) C(10+)	- H(10+) MCW(10+) PHC(10+)	HP W	PH PO(10+)	- CM(10+) CP(10+)	- ACS(10+) NCS(10+) OCS(10+)	- CV(10+) SP(10+) ST(10+)	- BS(10+) RS(10+)
85	Hamirpura (00331800)	577.0	872	165	P M(5-10) C(5-10)	- H(< 5) MCW(< 5) PHC(< 5)	HP W	- PO(< 5) PH(5-10)	- CM(5-10) CP(5-10)	- ACS(5-10) NCS(5-10) OCS(5-10)	- CV(5-10) SP(5-10) ST(5-10)	- BS(< 5) RS(< 5)

Village Directory

Land Use (As on 1999)

Approach to village	Nearest town & distance (in km)	Power supply	News paper/Magazine	Most important commodity manufactured	Land use (i.e. area under different types of land use in hectare)					Name of village	Serial number
					Forest	Irrigated (by source)	Unirrigated	Culturable waste (including gauchar and groves)	Area not available for cultivation		
14	15	16	17	18	19	20	21	22	23	2	1
MR	Datia (13)	EA	-	-	31.0	WE(100.0) T(100.0)	112.0	114.0	140.0	Kalipahad	75
MR	Datia (5)	EA	-	-	166.0	WE(99.0) T(99.0)	76.0	106.0	84.0	Bajni	76
PR	Datia (5)	EA	-	-	-	WE(93.0) T(93.0)	96.0	55.0	40.0	Chituwa	77
MR	Datia (5)	EA	-	-	30.0	WE(68.0) T(68.0)	56.0	7.0	16.0	Rawatpura	78
MR	Datia (10)	EA	-	-	-	WE(143.0) T(143.0)	132.0	55.0	55.0	Gandhari	79
MR	Datia (12)	EA	-	-	-	WE(99.0) T(99.0)	67.0	18.0	48.0	Lamaycha	80
MR	Datia (6)	EA	-	-	56.0	WE(144.0) T(144.0)	306.0	31.0	143.0	Larayta	81
PR	Datia (8)	EA	-	-	5.0	GC(99.0) T(99.0)	162.0	9.0	12.0	Phulra	82
		0 -	-	-	41.0	GC(64.0) T(64.0)	63.0	16.0	20.0	Kalapahad	83
PR	Datia (10)	EA	-	-	-	GC(46.0) T(46.0)	38.0	3.0	3.0	Pagra	84
MR	Datia (5)	EA	-	-	-	WE(185.0) O(4.0) T(189.0)	243.0	74.0	71.0	Hamirpura	85

Serial number	Name of village & Location code	Total area of the village (in hectare)	Total population (2001 Census)	Number of households (2001 Census)	Amenities available (if not available within the village, a dash (-) is shown in the column and next to it in brackets the distance in broad ranges viz.< 5 kms., 5-10 kms. and 10+ kms of the nearest place where the facility is available is given`							
					Educational	Medical	Drinking water	Post, telegraph and telephone	Commercial and co-operative banks	Agricultural, non-agricultural and other credit societies	Recreational & cultural facilities (Cinema/ Video hall, Sports club, Stadium/Auditorium)	Communications (Bus service, railway station, waterway)
1	2	3	4	5	6	7	8	9	10	11	12	13
86	Dimankikund (00331900)	160.0	2	1	- P(5-10) M(10+) C(10+)	- H(10+) MCW(10+) PHC(10+)	W	- PO(5-10) PH(5-10)	- CM(10+) CP(10+)	- ACS(10+) NCS(10+) OCS(10+)	- CV(10+) SP(10+) ST(10+)	- BS(5-10) RS(10+)
87	Dagurai (00332000)	359.0	967	191	P(2) M(5-10) C(5-10)	- H(5-10) MCW(5-10) PHC(5-10)	HP W	- PO(< 5) PH(5-10)	- CM(5-10) CP(5-10)	- ACS(5-10) NCS(5-10) OCS(5-10)	- CV(5-10) SP(5-10) ST(5-10)	- BS(< 5) RS(< 5)
88	Makoni (00332100)	250.0	608	123	P M(5-10) C(5-10)	- H(5-10) MCW(5-10) PHC(5-10)	HP W	- PO(5-10) PH(5-10)	- CM(5-10) CP(5-10)	- ACS(5-10) NCS(5-10) OCS(5-10)	- CV(5-10) SP(5-10) ST(5-10)	- BS(5-10) RS(5-10)
89	Khaitola (00332200)	405.0	409	85	P M(10+) C(10+)	- H(10+) MCW(10+) PHC(10+)	HP W	- PO(10+) PH(10+)	- CM(10+) CP(10+)	- ACS(10+) NCS(10+) OCS(10+)	- CV(10+) SP(10+) ST(10+)	- BS(10+) RS(10+)
90	Khairi (00332300)	334.0	484	60	P M(5-10) C(5-10)	- H(5-10) MCW(5-10) PHC(5-10)	HP W	- PO(5-10) PH(5-10)	- CM(5-10) CP(5-10)	- ACS(5-10) NCS(5-10) OCS(5-10)	- CV(5-10) SP(5-10) ST(5-10)	- BS(5-10) RS(5-10)
91	Rajapur (00332400)	371.0	655	133	P M(5-10) C(5-10)	- H(5-10) MCW(5-10) PHC(5-10)	HP W	- PO(5-10) PH(5-10)	- CM(5-10) CP(5-10)	- ACS(5-10) NCS(5-10) OCS(5-10)	- CV(5-10) SP(5-10) ST(5-10)	- BS(5-10) RS(5-10) NW(5-10)
92	Maharajpura (00332500)	256.0	429	71	P M(10+) C(10+)	- H(10+) MCW(10+) PHC(10+)	HP TW W	PH PO(< 5)	- CM(10+) CP(10+)	- ACS(10+) NCS(10+) OCS(10+)	- CV(10+) SP(10+) ST(10+)	- BS(10+) RS(10+)
93	Chakbahadurpur (00332600)	168.0	271	57	P M(10+) C(10+)	- H(10+) MCW(10+) PHC(10+)	HP W	PH PO(< 5)	- CM(10+) CP(10+)	- ACS(10+) NCS(10+) OCS(10+)	- CV(10+) SP(10+) ST(10+)	- BS(10+) RS(10+)
94	Niraval (00332700)	288.0	264	41	P M(5-10) C(5-10)	- H(5-10) MCW(5-10) PHC(5-10)	HP W	PH PO(< 5)	- CM(5-10) CP(5-10)	- ACS(5-10) NCS(5-10) OCS(5-10)	- CV(5-10) SP(5-10) ST(5-10)	- BS(5-10) RS(5-10)
95	Bhawanipur (00332800)	220.0	344	65	P M(5-10) C(5-10)	- H(5-10) MCW(5-10) PHC(5-10)	HP W	PH PO(< 5)	- CM(5-10) CP(5-10)	- ACS(5-10) NCS(5-10) OCS(5-10)	- CV(5-10) SP(5-10) ST(5-10)	- BS(5-10) RS(5-10)
96	Bidaniya (00332900)	297.0	500	91	P M(5-10) C(5-10)	- H(5-10) MCW(5-10) PHC(5-10)	HP W	- PO(< 5) PH(< 5)	- CM(5-10) CP(5-10)	- ACS(5-10) NCS(5-10) OCS(5-10)	- CV(5-10) SP(5-10) ST(5-10)	- BS(5-10) RS(5-10)

Village Directory

Land Use (As on 1999)

Approach to village	Nearest town & distance (in km)	Power supply	News paper/Magazine	Most important commodity manufactured	Land use (i.e. area under different types of land use in hectare)					Name of village	Serial number
					Forest	Irrigated (by source)	Unirrigated	Culturable waste (including gauchar and groves)	Area not available for cultivation		
14	15	16	17	18	19	20	21	22	23	2	1
PR FP	Datia (5)	ED	-	-	-	TW(47.0) T(47.0)	106.0	4.0	3.0	Dimankikund	86
MR	Datia (6)	EA	-	-	-	TW(127.0) T(127.0)	153.0	57.0	22.0	Dagurai	87
MR	Datia (7)	EA	-	-	-	WE(128.0) T(128.0)	107.0	10.0	5.0	Makoni	88
MR	Datia (12)	EA	-	-	-	WE(181.0) T(181.0)	160.0	41.0	23.0	Khaitola	89
MR	Datia (5)	EA	-	-	1.0	WE(71.0) T(71.0)	161.0	97.0	4.0	Khairi	90
PR	Datia (8)	EA	-	-	-	WE(131.0) T(131.0)	206.0	26.0	8.0	Rajapur	91
PR	Datia (10)	ED EAG	-	-	-	WE(35.0) T(35.0)	192.0	13.0	16.0	Maharajpura	92
PR	Datia (12)	ED EAG	-	-	-	WE(20.0) T(20.0)	119.0	17.0	12.0	Chakbahadurpur	93
PR	Datia (8)	ED EAG	-	-	-	WE(43.0) T(43.0)	170.0	39.0	36.0	Niraval	94
PR	Datia (8)	ED EAG	-	-	-	WE(30.0) T(30.0)	154.0	16.0	20.0	Bhawanipur	95
PR	Datia (8)	ED EAG	-	-	-	WE(69.0) T(69.0)	202.0	16.0	10.0	Bidaniya	96

Serial number	Name of village & Location code	Total area of the village (in hectare)	Total population (2001 Census)	Number of households (2001 Census)	Amenities available (if not available within the village, a dash (-) is shown in the column and next to it in brackets the distance in broad ranges viz.< 5 kms., 5-10 kms. and 10+ kms of the nearest place where the facility is available is given`							
					Educational	Medical	Drinking water	Post, telegraph and telephone	Commercial and co-operative banks	Agricultural, non-agricultural and other credit societies	Recreational & cultural facilities (Cinema/ Video hall, Sports club, Stadium/Auditorium)	Communications (Bus service, railway station, waterway)
1	2	3	4	5	6	7	8	9	10	11	12	13
97	Bahadurpur (00333000)	680.0	1,602	279	P(2) M C(10+)	PHS H(10+) MCW(10+) PHC(10+)	HP TW W	PO PH	- CM(10+) CP(10+)	- ACS(10+) NCS(10+) OCS(10+)	- CV(10+) SP(10+) ST(10+)	- BS(< 5) RS(10+) NW(5-10)
98	Reda (00333100)	608.0	1,514	264	P(2) M C(5-10)	- H(5-10) MCW(5-10) PHC(5-10)	HP TW W	PO PH	- CM(5-10) CP(5-10)	- ACS(5-10) NCS(5-10) OCS(5-10)	- CV(5-10) SP(5-10) ST(5-10)	- BS(< 5) RS(5-10)
99	Kumhedi (00333200)	729.0	1,134	177	P(2) M(2) C(10+)	- H(10+) MCW(10+) PHC(10+)	HP W	PO PH	- CM(10+) CP(10+)	- ACS(10+) NCS(10+) OCS(10+)	- CV(10+) SP(10+) ST(10+)	- BS(10+) RS(10+)
100	Kevlari (00333300)	409.0	692	124	P M(< 5) C(5-10)	- H(5-10) MCW(5-10) PHC(5-10)	HP W	- PO(< 5) PH(5-10)	- CM(5-10) CP(5-10)	- ACS(5-10) NCS(5-10) OCS(5-10)	- CV(5-10) SP(5-10) ST(5-10)	- BS(5-10) RS(5-10)
101	Raduapura (00333400)	113.0	42	11	- P(< 5) M(< 5) C(10+)	- H(10+) MCW(10+) PHC(< 5)	HP TW W	PH PO(< 5)	- CM(< 5) CP(< 5)	- ACS(10+) NCS(10+) OCS(10+)	- CV(10+) SP(10+) ST(10+)	BS RS(10+)
102	Kalipura (00333500)	255.0	380	69	P M(< 5) C(10+)	- H(10+) MCW(10+) PHC(10+)	HP W	- PO(< 5) PH(10+)	- CM(10+) CP(10+)	- ACS(10+) NCS(10+) OCS(10+)	- CV(10+) SP(10+) ST(10+)	BS RS(10+)
103	Letra (00333600)	169.0	555	104	P M(< 5) C(10+)	- H(10+) MCW(10+) PHC(10+)	HP TW W	PH PO(< 5)	- CM(< 5) CP(10+)	- ACS(10+) NCS(10+) OCS(10+)	- CV(10+) SP(10+) ST(10+)	- BS(< 5) RS(10+)
104	Sindhwari (00333700)	908.0	1,540	274	P M(< 5) C(10+)	DA H(10+) MCW(10+) PHC(10+)	HP W	PH PO(< 5)	- CM(< 5) CP(10+)	- ACS(10+) NCS(10+) OCS(10+)	- CV(10+) SP(10+) ST(10+)	BS RS(10+)
105	Semai (00333800)	1,278.0	2,286	375	P(2) M C(10+)	- H(10+) MCW(10+) PHC(10+)	T HP W	PO PH	- CM(< 5) CP(< 5)	- ACS(10+) NCS(10+) OCS(10+)	- CV(10+) SP(10+) ST(10+)	- BS(< 5) RS(10+)
106	Akola (00333900)	561.0	1,001	173	P AC M(5-10) C(10+)	- H(10+) MCW(10+) PHC(10+)	HP W	PH(2) PO(5-10)	- CM(10+) CP(10+)	ACS NCS(10+) OCS(10+)	- CV(10+) SP(10+) ST(10+)	- BS(5-10) RS(10+)
107	Nayagaon (00334000)	323.0	715	113	P AC M(5-10) C(10+)	- H(10+) MCW(10+) PHC(10+)	T HP W	PH PO(5-10)	- CM(10+) CP(10+)	- ACS(< 5) NCS(< 5) OCS(< 5)	- CV(10+) SP(10+) ST(10+)	- BS(5-10) RS(10+)
108	Suketa (00334100)	281.0	524	89	P AC M(5-10) C(10+)	- H(5-10) MCW(10+) PHC(10+)	HP W	PH PO(5-10)	- CM(< 5) CP(< 5)	- ACS(5-10) NCS(5-10) OCS(5-10)	- CV(10+) SP(10+) ST(10+)	- BS(5-10) RS(10+)

Village Directory

Land Use (As on 1999)

Approach to village	Nearest town & distance (in km)	Power supply	News paper/Magazine	Most important commodity manufactured	Land use (i.e. area under different types of land use in hectare)					Name of village	Serial number
					Forest	Irrigated (by source)	Unirrigated	Culturable waste (including gauchar and groves)	Area not available for cultivation		
14	15	16	17	18	19	20	21	22	23	2	1
PR	Datia (10)	ED EAG	-	-	7.0	WE(67.0) T(67.0)	491.0	63.0	52.0	Bahadurpur	97
	Datia (7)	ED EAG	-	-	-	W(35.0) WE(50.0) T(85.0)	480.0	36.0	7.0	Reda	98
PR	Datia (10)	ED EAG	-	-	-	GC(130.0) T(130.0)	552.0	29.0	18.0	Kumhedi	99
PR	Datia (8)	ED EAG	-	-	-	GC(162.0) T(162.0)	198.0	27.0	22.0	Kevlari	100
PR	Datia (13)	ED EAG	-	-	-	WE(70.0) TWE(21.0) T(91.0)	5.0	9.0	8.0	Raduapura	101
PR	Datia (12)	EA	-	-	-	TW(70.0) T(70.0)	165.0	9.0	11.0	Kalipura	102
MR	Datia (12)	ED EAG	-	-	-	TW(50.0) TWE(81.0) T(131.0)	10.0	12.0	16.0	Letra	103
PR	Datia (10)	ED EAG	-	-	-	WE(310.0) T(310.0)	500.0	9.0	89.0	Sindhwari	104
PR	Datia (15)	ED EAG	-	-	-	W(100.0) WE(125.0) T(225.0)	870.0	168.0	15.0	Semai	105
PR	Datia (20)	ED EAG	-	-	53.0	GC(173.0) T(173.0)	310.0	-	25.0	Akola	106
MR	Datia (23)	ED EAG	-	-	7.0	GC(80.0) T(80.0)	198.0	12.0	26.0	Nayagaon	107
MR	Datia (20)	ED EAG	-	-	-	GC(55.0) T(55.0)	197.0	13.0	16.0	Suketa	108

Serial number	Name of village & Location code	Total area of the village (in hectare)	Total population (2001 Census)	Number of households (2001 Census)	Amenities available (if not available within the village, a dash (-) is shown in the column and next to it in brackets the distance in broad ranges viz.< 5 kms., 5-10 kms. and 10+ kms of the nearest place where the facility is available is given`							
					Educational	Medical	Drinking water	Post, telegraph and telephone	Commercial and co-operative banks	Agricultural, non-agricultural and other credit societies	Recreational & cultural facilities (Cinema/ Video hall, Sports club, Stadium/Auditorium)	Communications (Bus service, railway station, waterway)
1	2	3	4	5	6	7	8	9	10	11	12	13
109	Raon (00334200)	404.0	474	91	P M(5-10) C(10+)	- H(5-10) MCW(10+) PHC(10+)	HP W	- PO(5-10) PH(10+)	- CM(10+) CP(10+)	- ACS(10+) NCS(10+) OCS(10+)	- CV(10+) SP(10+) ST(10+)	- BS(10+) RS(10+)
110	Chiroli (00334300)	678.0	963	162	P M(5-10) C(10+)	- H(< 5) MCW(10+) PHC(10+)	HP W	- PO(5-10) PH(10+)	- CM(10+) CP(10+)	- ACS(10+) NCS(10+) OCS(10+)	- CV(10+) SP(10+) ST(10+)	- BS(10+) RS(10+)
111	Radhapur (00334400)	598.0	872	174	P AC M(< 5) C(10+)	HC H(10+) MCW(10+) PHC(10+)	HP W R	PO PH	- CM(10+) CP(10+)	- ACS(10+) NCS(10+) OCS(10+)	- CV(10+) SP(10+) ST(10+)	- BS(10+) RS(10+)
112	Bhitora (00334500)	735.0	785	136	P M AC C(10+)	HC H(10+) MCW(10+) PHC(10+)	HP W R	- PO(< 5) PH(10+)	- CM(10+) CP(10+)	- ACS(10+) NCS(10+) OCS(10+)	- CV(10+) SP(10+) ST(10+)	- BS(10+) RS(10+)
113	Chakchandewa (00334600)	260.0	165	30	P M(< 5) C(10+)	D(2) H(10+) MCW(10+) PHC(10+)	HP W	PH PO(< 5)	- CM(10+) CP(10+)	- ACS(10+) NCS(10+) OCS(10+)	- CV(10+) SP(10+) ST(10+)	BS RS(10+)
114	Syari (00334700)	336.0	442	84	P M(5-10) C(10+)	D(2) H(10+) MCW(10+) PHC(10+)	HP W	PH PO(< 5)	- CM(10+) CP(10+)	- ACS(10+) NCS(10+) OCS(10+)	- CV(10+) SP(10+) ST(10+)	- BS(< 5) RS(10+)
115	Ikara (00334800)	631.0	1,763	313	P M S C(10+)	PHS H(10+) MCW(10+) PHC(10+)	HP TW W	PO PH	- CM(10+) CP(10+)	OCS ACS(10+) NCS(10+)	- CV(10+) SP(10+) ST(10+)	- BS(< 5) RS(10+)
116	Janakpur (00334900)	342.0	107	21	P M(< 5) C(10+)	- H(10+) MCW(10+) PHC(< 5)	HP TW W	- PO(< 5) PH(< 5)	- CM(10+) CP(10+)	- ACS(< 5) NCS(10+) OCS(< 5)	- CV(10+) SP(10+) ST(10+)	- BS(10+) RS(10+)
117	Dhawari (00335000)	388.0	662	90	P M(< 5) C(10+)	- H(10+) MCW(10+) PHC(< 5)	HP TW W	PH PO(< 5)	- CM(10+) CP(10+)	- ACS(< 5) NCS(< 5) OCS(< 5)	- CV(10+) SP(10+) ST(10+)	- BS(10+) RS(10+)
118	Govindgarh (00335100)	451.0	509	90	P M(< 5) C(10+)	- H(10+) MCW(10+) PHC(10+)	HP TW W	PH PO(< 5)	- CM(10+) CP(10+)	- ACS(< 5) NCS(< 5) OCS(< 5)	- CV(10+) SP(10+) ST(10+)	- BS(10+) RS(10+)
119	Dabribhat (00335200)	163.0	318	53	P M(< 5) C(10+)	- H(10+) MCW(10+) PHC(10+)	HP TW W	PH PO(< 5)	- CM(10+) CP(10+)	- ACS(< 5) NCS(< 5) OCS(< 5)	- CV(10+) SP(10+) ST(10+)	- BS(< 5) RS(< 5)
120	Pathra (00335300)	853.0	1,352	230	P M C(10+)	- H(10+) MCW(10+) PHC(< 5)	T HP TW W	PH PO(5-10)	- CM(10+) CP(10+)	- ACS(< 5) NCS(10+) OCS(10+)	- CV(10+) SP(10+) ST(10+)	- BS(10+) RS(10+)
121	Aser (00335400)	542.0	765	134	P M(< 5) C(10+)	- H(5-10) MCW(5-10) PHC(5-10)	HP W	PO PH	- CM(5-10) CP(< 5)	- ACS(5-10) NCS(5-10) OCS(5-10)	- CV(10+) SP(10+) ST(10+)	- BS(< 5) RS(10+)

Village Directory

Land Use (As on 1999)

Approach to village	Nearest town & distance (in km)	Power supply	News paper/Magazine	Most important commodity manufactured	Land use (i.e. area under different types of land use in hectare)					Name of village	Serial number
					Forest	Irrigated (by source)	Unirrigated	Culturable waste (including gauchar and groves)	Area not available for cultivation		
14	15	16	17	18	19	20	21	22	23	2	1
MR	Datia (20)	EA	-	-	-	W(27.0) T(27.0)	311.0	35.0	31.0	Raon	109
MR	Datia (18)	EA	-	-	-	TW(106.0) T(106.0)	547.0	12.0	13.0	Chiroli	110
PR	Datia (13)	EA	-	-	39.0	WE(141.0) T(141.0)	330.0	59.0	29.0	Radhapur	111
PR	Datia (15)	EA	-	-	96.0	WE(150.0) T(150.0)	325.0	52.0	112.0	Bhitora	112
PR	Datia (10)	EA	-	-	25.0	WE(63.0) T(63.0)	135.0	14.0	23.0	Chakchandewa	113
PR	Datia (11)	EA	-	-	2.0	WE(185.0) T(185.0)	141.0	4.0	4.0	Syari	114
PR	Datia (11)	EA	-	-	-	WE(169.0) T(169.0)	248.0	156.0	58.0	Ikara	115
MR	Datia (12)	EA	-	-	2.0	WE(106.0) T(106.0)	190.0	29.0	15.0	Janakpur	116
MR	Datia (14)	EA	-	-	22.0	WE(107.0) T(107.0)	144.0	98.0	17.0	Dhawari	117
MR	Datia (10)	EAG	-	-	5.0	WE(102.0) T(102.0)	274.0	56.0	14.0	Govindgarh	118
MR	Datia (18)	EA	-	-	4.0	WE(82.0) T(82.0)	60.0	12.0	5.0	Dabribhat	119
MR	Datia (15)	EA	-	-	-	WE(304.0) T(304.0)	430.0	44.0	75.0	Pathra	120
MR	Datia (28)	EA	-	-	2.0	WE(180.0) T(180.0)	192.0	34.0	134.0	Aser	121

Serial number	Name of village & Location code	Total area of the village (in hectare)	Total population (2001 Census)	Number of households (2001 Census)	Amenities available (if not available within the village, a dash (-) is shown in the column and next to it in brackets the distance in broad ranges viz.< 5 kms., 5-10 kms. and 10+ kms of the nearest place where the facility is available is given`							
					Educational	Medical	Drinking water	Post, telegraph and telephone	Commercial and co-operative banks	Agricultural, non-agricultural and other credit societies	Recreational & cultural facilities (Cinema/ Video hall, Sports club, Stadium/Auditorium)	Communications (Bus service, railway station, waterway)
1	2	3	4	5	6	7	8	9	10	11	12	13
122	Bhadevara (00335500)	813.0	1,213	209	P M(5-10) C(10+)	- H(5-10) MCW(5-10) PHC(5-10)	HP W	- PO(< 5) PH(5-10)	- CM(5-10) CP(< 5)	- ACS(5-10) NCS(5-10) OCS(5-10)	- CV(10+) SP(10+) ST(10+)	- BS(< 5) RS(10+)
123	Sadwara (00335600)	736.0	1,124	210	P M S C(10+)	PHS FWC RMP CHW H(10+) MCW(10+) PHC(10+)	HP W	PO PH	- CM(< 5) CP(10+)	ACS NCS(10+) OCS(10+)	- CV(10+) SP(10+) ST(10+)	- BS(5-10) RS(10+)
124	Penta (00335700)	275.0	503	103	P M(5-10) C(10+)	- H(10+) MCW(< 5) PHC(10+)	HP W	PH PO(< 5)	- CM(< 5) CP(10+)	- ACS(< 5) NCS(10+) OCS(10+)	- CV(10+) SP(10+) ST(10+)	- BS(< 5) RS(10+)
125	Mohanpur (00335800)	222.0	354	57	P M(< 5) C(10+)	- H(10+) MCW(10+) PHC(10+)	HP W	- PO(< 5) PH(< 5)	- CM(10+) CP(< 5)	- ACS(< 5) NCS(10+) OCS(10+)	- CV(10+) SP(10+) ST(10+)	- BS(< 5) RS(10+) NW(5-10)
126	Kakarua (00335900)	176.0	320	51	P M(< 5) C(10+)	MH H(10+) MCW(10+) PHC(10+)	HP TW W	PH PO(< 5)	- CM(10+) CP(10+)	- ACS(10+) NCS(10+) OCS(10+)	- CV(10+) SP(10+) ST(10+)	- BS(< 5) RS(10+)
127	Imaliya (00336000)	981.0	1,523	245	P M C(10+)	MH PHS H(10+) MCW(10+) PHC(10+)	T HP TW W	PO PH	- CM(5-10) CP(10+)	- ACS(10+) NCS(10+) OCS(10+)	- CV(10+) SP(10+) ST(10+)	BS RS(10+)
128	Bikar (00336100)	644.0	1,994	298	P M S C(10+)	PHS CHW H(10+) MCW(10+) PHC(10+)	T HP TW W	PO PH	- CM(5-10) CP(10+)	- ACS(10+) NCS(10+) OCS(10+)	- CV(10+) SP(10+) ST(10+)	BS RS(10+)
129	Khireyaghoghu (00336200)	838.0	1,116	176	P M(5-10) C(10+)	- H(10+) MCW(10+) PHC(10+)	HP W	PO PH(10+)	- CM(10+) CP(10+)	- ACS(10+) NCS(10+) OCS(10+)	- CV(10+) SP(10+) ST(10+)	- BS(5-10) RS(10+)
130	Mawai (00336300)	306.0	625	109	P M(< 5) C(10+)	- H(10+) MCW(< 5) PHC(< 5)	HP W	PH PO(< 5)	- CM(10+) CP(10+)	- ACS(< 5) NCS(10+) OCS(10+)	- CV(10+) SP(10+) ST(10+)	- BS(10+) RS(10+)
131	Sabdalpur (00336400)	206.0	127	26	P M(< 5) C(10+)	- H(10+) MCW(< 5) PHC(10+)	HP W	- PO(< 5) PH(10+)	- CM(10+) CP(10+)	- ACS(< 5) NCS(10+) OCS(10+)	- CV(10+) SP(10+) ST(10+)	- BS(< 5) RS(10+)
132	Badanpur (00336500)	162.0	463	78	P M(< 5) C(10+)	PHS H(10+) MCW(10+) PHC(10+)	HP W	PO PH	- CM(5-10) CP(10+)	- ACS(10+) NCS(10+) OCS(10+)	- CV(10+) SP(10+) ST(10+)	- BS(5-10) RS(10+)
133	Buhara (00336600)	1,070.0	1,400	246	P M C(10+)	MH PHS H(10+) MCW(10+) PHC(10+)	HP W	PO PH	- CM(5-10) CP(10+)	- ACS(10+) NCS(10+) OCS(10+)	- CV(10+) SP(10+) ST(10+)	- BS(5-10) RS(10+)

Village Directory

Land Use (As on 1999)

Approach to village	Nearest town & distance (in km)	Power supply	News paper/Magazine	Most important commodity manufactured	Land use (i.e. area under different types of land use in hectare)					Name of village	Serial number
					Forest	Irrigated (by source)	Unirrigated	Culturable waste (including gauchar and groves)	Area not available for cultivation		
14	15	16	17	18	19	20	21	22	23	2	1
FP	Datia (25)	EA	-	-	21.0	WE(205.0) T(205.0)	391.0	56.0	140.0	Bhadevara	122
PR	Datia (16)	EA	-	-	-	W(30.0) T(30.0)	575.0	57.0	74.0	Sadwara	123
PR	Datia (12)	EA	-	-	-	W(17.0) T(17.0)	203.0	22.0	33.0	Penta	124
MR	Datia (18)	EA	-	-	-	WE(27.0) T(27.0)	164.0	13.0	18.0	Mohanpur	125
PR	Datia (14)	EA	-	-	-	WE(23.0) T(23.0)	122.0	10.0	21.0	Kakarua	126
PR	Datia (13)	EA	-	-	-	WE(155.0) T(155.0)	635.0	86.0	105.0	Imaliya	127
PR	Datia (15)	EA	-	-	-	WE(65.0) T(65.0)	455.0	37.0	87.0	Bikar	128
MR	Datia (20)	EA	-	-	45.0	WE(207.0) T(207.0)	475.0	37.0	74.0	Khireyaghoghu	129
MR	Datia (17)	ED EAG	-	-	-	WE(6.0) T(6.0)	229.0	35.0	36.0	Mawai	130
MR	Datia (18)	EA	-	-	-	W(20.0) T(20.0)	144.0	18.0	24.0	Sabdalpur	131
PR	Datia (24)	EA	-	-	-	W(14.0) T(14.0)	128.0	11.0	9.0	Badanpur	132
PR	Datia (22)	EA	-	-	-	W(116.0) R(13.0) T(129.0)	656.0	215.0	70.0	Buhara	133

Serial number	Name of village & Location code	Total area of the village (in hectare)	Total population (2001 Census)	Number of households (2001 Census)	Amenities available (if not available within the village, a dash (-) is shown in the column and nex to it in brackets the distance in broad ranges viz.< 5 kms., 5-10 kms. and 10+ kms of the nearest place where the facility is available is given`							
					Educational	Medical	Drinking water	Post, telegraph and telephone	Commercial and co-operative banks	Agricultural, non-agricultural and other credit societies	Recreational & cultural facilities (Cinema/ Video hall, Sports club, Stadium/Auditorium)	Communications (Bus service, railway station, waterway)
1	2	3	4	5	6	7	8	9	10	11	12	13
134	Gadri (00336700)	213.0	163	24	P M(< 5) C(10+)	- H(10+) MCW(10+) PHC(10+)	HP W	- PO(10+) PH(10+)	- CM(10+) CP(10+)	- ACS(10+) NCS(10+) OCS(10+)	- CV(10+) SP(10+) ST(10+)	- BS(< 5) RS(10+)
135	Rajora (00336800)	597.0	410	71	P M(10+) C(10+)	- H(10+) MCW(10+) PHC(10+)	HP W	- PO(< 5) PH(10+)	- CM(10+) CP(10+)	- ACS(10+) NCS(10+) OCS(10+)	- CV(10+) SP(10+) ST(10+)	- BS(10+) RS(10+)
136	Devpura (00336900)	143.0	65	12	- P(< 5) M(5-10) C(10+)	- H(10+) MCW(10+) PHC(10+)	HP W	- PO(10+) PH(10+)	- CM(10+) CP(10+)	- ACS(10+) NCS(10+) OCS(10+)	- CV(10+) SP(10+) ST(10+)	- BS(10+) RS(10+)
137	Kuretha (00337000)	593.0	669	101	P M(< 5) C(10+)	- H(10+) MCW(10+) PHC(10+)	HP W	- PO(10+) PH(10+)	- CM(10+) CP(10+)	- ACS(10+) NCS(10+) OCS(10+)	- CV(10+) SP(10+) ST(10+)	- BS(10+) RS(10+)
138	Deguwanchamar (00337100)	437.0	241	38	P M(5-10) C(10+)	- H(10+) MCW(5-10) PHC(10+)	T	- PO(< 5) PH(< 5)	- CM(5-10) CP(10+)	- ACS(10+) NCS(10+) OCS(10+)	- CV(10+) SP(10+) ST(10+)	- BS(5-10) RS(10+)
139	Bhoy (00337200)	267.0	448	69	P M(5-10) C(10+)	- H(10+) MCW(10+) PHC(10+)	W	- PO(< 5) PH(< 5)	- CM(5-10) CP(10+)	- ACS(10+) NCS(10+) OCS(10+)	- CV(10+) SP(10+) ST(10+)	- BS(5-10) RS(10+)
140	Chakora (00337300)	167.0	21	7	- P(< 5) M(5-10) C(10+)	- H(10+) MCW(10+) PHC(5-10)	W	- PO(< 5) PH(< 5)	- CM(5-10) CP(10+)	- ACS(10+) NCS(10+) OCS(10+)	- CV(10+) SP(10+) ST(10+)	- BS(< 5) RS(10+)
141	Danda (00337400)	303.0	398	85	P M(5-10) C(10+)	- H(10+) MCW(5-10) PHC(10+)	HP W	- PO(< 5) PH(10+)	- CM(10+) CP(10+)	- ACS(10+) NCS(10+) OCS(10+)	- CV(10+) SP(10+) ST(10+)	- BS(10+) RS(10+)
142	Palinoor (00337500)	227.0	335	58	P M(10+) C(10+)	- H(10+) MCW(10+) PHC(10+)	HP W	- PO(< 5) PH(10+)	- CM(5-10) CP(10+)	- ACS(10+) NCS(10+) OCS(10+)	- CV(10+) SP(10+) ST(10+)	- BS(5-10) RS(10+)
143	Guda (00337600)	262.0	508	91	P M(< 5) C(10+)	- H(10+) MCW(10+) PHC(10+)	HP W R	- PO(10+) PH(10+)	- CM(10+) CP(10+)	- ACS(10+) NCS(10+) OCS(10+)	- CV(10+) SP(10+) ST(10+)	- BS(10+) RS(10+)
144	Kalyanpurabujurg (00337700)	368.0	406	71	P M(< 5) C(10+)	- H(10+) MCW(10+) PHC(10+)	T HP W R	- PO(10+) PH(10+)	- CM(5-10) CP(10+)	- ACS(10+) NCS(10+) OCS(10+)	- CV(10+) SP(10+) ST(10+)	- BS(10+) RS(10+)
145	Khiriyakhodas (00337800)	407.0	526	96	P M(5-10) C(5-10)	- H(10+) MCW(10+) PHC(10+)	HP W	- PO(5-10) PH(5-10)	- CM(5-10) CP(10+)	- ACS(10+) NCS(10+) OCS(10+)	- CV(10+) SP(10+) ST(10+)	- BS(5-10) RS(10+)
146	Nadai (00337900)	351.0	390	82	P M C(10+)	- H(10+) MCW(10+) PHC(10+)	HP W R C	- PO(5-10) PH(5-10)	- CM(5-10) CP(10+)	- ACS(5-10) NCS(10+) OCS(10+)	- CV(10+) SP(10+) ST(10+)	- BS(5-10) RS(10+)

Village Directory
Land Use (As on 1999)

Approach to village	Nearest town & distance (in km)	Power supply	News paper/Magazine	Most important commodity manufactured	Land use (i.e. area under different types of land use in hectare)					Name of village	Serial number
					Forest	Irrigated (by source)	Unirrigated	Culturable waste (including gauchar and groves)	Area not available for cultivation		
14	15	16	17	18	19	20	21	22	23	2	1
MR	Datia (15)	EA	-	-	56.0	W(12.0) T(12.0)	82.0	50.0	13.0	Gadri	134
MR	Datia (16)	EA	-	-	108.0	GC(89.0) T(89.0)	343.0	43.0	14.0	Rajora	135
MR	Datia (16)	EA	-	-	-	-	120.0	11.0	12.0	Devpura	136
MR	Datia (16)	EA	-	-	47.0	W(44.0) T(44.0)	400.0	56.0	46.0	Kuretha	137
MR	Bhander (10)	EA	-	Agri.Tools, Carriage	-	W(62.0) T(62.0)	219.0	39.0	117.0	Deguwanchamar	138
PR	Bhander (10)	EA	-	Agri.Tools, Carriage	-	W(62.0) T(62.0)	163.0	21.0	21.0	Bhoy	139
PR	Bhander (10)	EA	-	-	-	W(56.0) T(56.0)	75.0	13.0	23.0	Chakora	140
MR	Bhander (10)	EA	-	-	-	W(76.0) T(76.0)	151.0	22.0	54.0	Danda	141
MR	Bhander (10)	EA	-	-	-	WE(71.0) T(71.0)	100.0	16.0	40.0	Palinoor	142
MR	Bhander (15)	EA	-	-	-	R(26.0) T(26.0)	169.0	31.0	36.0	Guda	143
MR	Bhander (15)	EA	-	-	-	GC(34.0) T(34.0)	295.0	21.0	18.0	Kalyanpurabujurg	144
MR	Bhander (10)	EA	-	-	-	W(43.0) T(43.0)	312.0	29.0	23.0	Khiriyakhodas	145
MR	Bhander (20)	EA	-	-	-	GC(89.0) T(89.0)	208.0	27.0	27.0	Nadai	146

Serial number	Name of village & Location code	Total area of the village (in hectare)	Total population (2001 Census)	Number of households (2001 Census)	Amenities available (if not available within the village, a dash (-) is shown in the column and next to it in brackets the distance in broad ranges viz.< 5 kms., 5-10 kms. and 10+ kms of the nearest place where the facility is available is given`							
					Educational	Medical	Drinking water	Post, telegraph and telephone	Commercial and co-operative banks	Agricultural, non-agricultural and other credit societies	Recreational & cultural facilities (Cinema/ Video hall, Sports club, Stadium/Auditorium)	Communications (Bus service, railway station, waterway)
1	2	3	4	5	6	7	8	9	10	11	12	13
147	Kumharra (00338000)	557.0	537	83	P M(< 5) C(10+)	PHS CHW H(10+) MCW(10+) PHC(10+)	HP W R C	PH PO(5-10)	- CM(10+) CP(5-10)	- ACS(10+) NCS(10+) OCS(10+)	- CV(10+) SP(10+) ST(10+)	BS(5-10) RS(10+)
148	Sujed (00338100)	582.0	737	121	P M(5-10) C(10+)	CHW H(10+) MCW(10+) PHC(10+)	HP W C	PH PO(< 5)	- CM(10+) CP(5-10)	- ACS(5-10) NCS(10+) OCS(10+)	- CV(10+) SP(10+) ST(10+)	- BS(< 5) RS(10+)
149	Dubah (00338200)	237.0	363	66	P M(5-10) C(10+)	CHW H(10+) MCW(10+) PHC(10+)	HP W	PH PO(< 5)	- CM(10+) CP(< 5)	- ACS(10+) NCS(10+) OCS(10+)	- CV(10+) SP(10+) ST(10+)	- BS(< 5) RS(10+)
150	Charbara (00338300)	581.0	858	131	P M(< 5) C(10+)	- H(10+) MCW(10+) PHC(< 5)	HP W	- PO(< 5) PH(10+)	- CM(10+) CP(10+)	ACS NCS(10+) OCS(10+)	- CV(10+) SP(10+) ST(10+)	- BS(< 5) RS(10+)
151	Mangalpur (00338400)	172.0	118	20	P M(5-10) C(10+)	- H(10+) MCW(10+) PHC(5-10)	HP W	- PO(< 5) PH(10+)	- CM(5-10) CP(5-10)	- ACS(10+) NCS(10+) OCS(10+)	- CV(10+) SP(10+) ST(10+)	- BS(< 5) RS(10+)
152	Karkhara (00338500)	554.0	970	166	P M(< 5) C(10+)	- H(10+) MCW(10+) PHC(10+)	HP W	PO PH(10+)	- CM(5-10) CP(5-10)	- ACS(< 5) NCS(< 5) OCS(< 5)	- CV(10+) SP(10+) ST(10+)	- BS(< 5) RS(< 5)
153	Dursara (00338600)	680.0	1,687	261	P M C(5-10)	PHC H(10+) MCW(10+)	HP W	PO PH	CM CP(10+)	- ACS(10+) NCS(10+) OCS(10+)	- CV(5-10) SP(10+) ST(10+)	BS RS(10+)
154	Dera (00338700)	143.0	225	43	- P(< 5) M(< 5) C(10+)	- H(10+) MCW(10+) PHC(< 5)	HP W	PO PH(< 5)	- CM(< 5) CP(10+)	- ACS(10+) NCS(10+) OCS(10+)	- CV(10+) SP(10+) ST(10+)	- BS(< 5) RS(10+)
155	Diswar (00338800)	708.0	915	151	P M(< 5) C(5-10)	- H(10+) MCW(< 5) PHC(5-10)	HP W	- PO(< 5) PH(< 5)	- CM(5-10) CP(10+)	- ACS(10+) NCS(10+) OCS(10+)	- CV(5-10) SP(10+) ST(10+)	- BS(< 5) RS(10+)
156	Malkhanpur (00338900)	419.0	481	83	P M(< 5) C(5-10)	- H(10+) MCW(< 5) PHC(5-10)	HP W	- PO(< 5) PH(< 5)	- CM(10+) CP(10+)	- ACS(5-10) NCS(10+) OCS(10+)	- CV(5-10) SP(10+) ST(10+)	- BS(< 5) RS(10+)
157	Baswaha (00339000)	1,076.0	1,836	299	P M S AC C(5-10)	RMP H(< 5) MCW(10+) PHC(10+)	HP W	PO PH	- CM(5-10) CP(5-10)	- ACS(10+) NCS(10+) OCS(10+)	- CV(5-10) SP(10+) ST(10+)	BS RS(10+)
158	Daryapur (00339100)	403.0	1,112	230	P M C(10+)	- H(10+) MCW(10+) PHC(10+)	W	PO PH(10+)	- CM(< 5) CP(10+)	- ACS(10+) NCS(10+) OCS(10+)	- CV(10+) SP(10+) ST(10+)	BS RS(10+)

Village Directory

Land Use (As on 1999)

Approach to village	Nearest town & distance (in km)	Power supply	News paper/Magazine	Most important commodity manufactured	Land use (i.e. area under different types of land use in hectare)					Name of village	Serial number
					Forest	Irrigated (by source)	Unirrigated	Culturable waste (including gauchar and groves)	Area not available for cultivation		
14	15	16	17	18	19	20	21	22	23	2	1
MR	Bhander (18)	ED	-	-	-	GC(92.0) T(92.0)	365.0	52.0	48.0	Kumharra	147
MR	Bhander (20)	ED	-	-	-	GC(136.0) T(136.0)	318.0	62.0	66.0	Sujed	148
MR FP	Bhander (15)	ED	-	-	-	GC(16.0) T(16.0)	175.0	30.0	16.0	Dubah	149
MR	Bhander (15)	EA	-	-	-	GC(32.0) T(32.0)	457.0	11.0	81.0	Charbara	150
PR MR	Datia (20)	ED EAG	-	-	-	GC(12.0) T(12.0)	118.0	22.0	20.0	Mangalpur	151
MR FP	Datia (23)	EA	-	-	-	GC(58.0) T(58.0)	415.0	10.0	71.0	Karkhara	152
PR	Bhander (9)	ED EAG	N M	Wooden Furniture	-	W(62.0) TWE(20.0) T(82.0)	471.0	44.0	83.0	Dursara	153
MR	Bhander (10)	ED EAG	-	-	-	WE(11.0) T(11.0)	112.0	13.0	7.0	Dera	154
MR	Bhander (9)	EA	-	-	-	GC(100.0) W(1.0) TW(6.0) T(107.0)	438.0	8.0	155.0	Diswar	155
MR	Bhander (9)	EA	-	-	-	GC(65.0) T(65.0)	300.0	12.0	42.0	Malkhanpur	156
PR	Bhander (5)	EA	-	-	-	WE(40.0) TWE(64.0) T(104.0)	821.0	31.0	120.0	Baswaha	157
PR	Bhander (11)	EA	-	-	-	WE(43.0) T(43.0)	252.0	88.0	20.0	Daryapur	158

Serial number	Name of village & Location code	Total area of the village (in hectare)	Total population (2001 Census)	Number of households (2001 Census)	Amenities available (if not available within the village, a dash (-) is shown in the column and nex to it in brackets the distance in broad ranges viz.< 5 kms., 5-10 kms. and 10+ kms of the nearest place where the facility is available is given`							
					Educational	Medical	Drinking water	Post, telegraph and telephone	Commercial and co-operative banks	Agricultural, non-agricultural and other credit societies	Recreational & cultural facilities (Cinema/ Video hall, Sports club, Stadium/Auditorium)	Communications (Bus service, railway station, waterway)
1	2	3	4	5	6	7	8	9	10	11	12	13
159	Kuakheda (00339200)	285.0	479	78	P M(< 5) C(10+)	- H(< 5) MCW(10+) PHC(10+)	HP W	- PO(< 5) PH(10+)	- CM(5-10) CP(5-10)	- ACS(10+) NCS(10+) OCS(10+)	- CV(< 5) SP(10+) ST(10+)	BS RS(10+)
160	Sasuti (00339300)	339.0	815	133	P M(5-10) C(10+)	- H(10+) MCW(10+) PHC(10+)	HP W	- PO(10+) PH(10+)	- CM(5-10) CP(10+)	- ACS(10+) NCS(10+) OCS(10+)	- CV(5-10) SP(10+) ST(10+)	BS RS(10+)
161	Bhula (00339400)	60.0	72	16	- P(< 5) M(5-10) C(5 10)	- H(< 5) MCW(10+) PHC(10+)	HP W	- PO(< 5) PH(10+)	- CM(< 5) CP(10+)	- ACS(10+) NCS(10+) OCS(10+)	- CV(10+) SP(10+) ST(10+)	- BS(< 5) RS(10+)
162	Bijanpura (00339500)	394.0	1,087	204	P(2) M(< 5) C(< 5)	- H(10+) MCW(5-10) PHC(5-10)	W R	PH PO(< 5)	- CM(5-10) CP(10+)	- ACS(< 5) NCS(< 5) OCS(< 5)	- CV(10+) SP(10+) ST(10+)	- BS(< 5) RS(10+)
163	Kusauli (00339600)	1,027.0	1,202	204	P(2) M S C(5-10)	DA PHS H(5-10) MCW(5-10) PHC(5-10)	HP W	PO PH(2)	- CM(5-10) CP(5-10)	- ACS(< 5) NCS(10+) OCS(10+)	- CV(5-10) SP(10+) ST(10+)	BS RS(10+)
164	Khiriyakabir (00339700)	276.0	279	52	P M(10+) C(10+)	- H(10+) MCW(10+) PHC(10+)	HP W	- PO(< 5) PH(< 5)	- CM(10+) CP(10+)	- ACS(< 5) NCS(< 5) OCS(< 5)	- CV(10+) SP(10+) ST(10+)	BS RS(10+)
165	Sikaua (00339800)	314.0	254	48	P M(10+) C(10+)	- H(10+) MCW(10+) PHC(10+)	HP W	- PO(< 5) PH(10+)	- CM(10+) CP(10+)	- ACS(10+) NCS(10+) OCS(10+)	- CV(10+) SP(10+) ST(10+)	- BS(< 5) RS(10+)
166	Devra (00339900)	520.0	678	110	P M(10+) C(10+)	PHS H(10+) MCW(10+) PHC(10+)	HP W	PO PH(10+)	- CM(10+) CP(10+)	- ACS(10+) NCS(10+) OCS(10+)	- CV(10+) SP(10+) ST(10+)	BS RS(10+)
167	Richhar (00340000)	911.0	1,213	220	P M(5-10) C(10+)	CHW H(10+) MCW(10+) PHC(10+)	HP W	PO PH	- CM(10+) CP(10+)	- ACS(5-10) NCS(5-10) OCS(5-10)	- CV(10+) SP(10+) ST(10+)	BS RS(10+)
168	Dabardona (00340100)	279.0	138	23	P M(< 5) C(10+)	- H(10+) MCW(10+) PHC(10+)	HP W	PH PO(< 5)	- CM(10+) CP(10+)	- ACS(10+) NCS(10+) OCS(10+)	- CV(10+) SP(10+) ST(10+)	- BS(10+) RS(10+)
169	Gulmau (00340200)	264.0	467	75	P M(10+) C(10+)	- H(10+) MCW(10+) PHC(10+)	HP W	PH PO(10+)	- CM(10+) CP(10+)	- ACS(10+) NCS(10+) OCS(10+)	- CV(10+) SP(10+) ST(10+)	- BS(10+) RS(10+)
170	Khiriyanai (00340300)	265.0	392	64	P M(10+) C(10+)	RMP H(10+) MCW(10+) PHC(< 5)	HP W	PH PO(< 5)	- CM(10+) CP(10+)	- ACS(10+) NCS(10+) OCS(10+)	- CV(10+) SP(10+) ST(10+)	- BS(10+) RS(10+)
171	Kalyanpurakhurd (00340400)	192.0	303	60	P M(10+) C(10+)	- H(10+) MCW(10+) PHC(< 5)	HP W	PH PO(10+)	- CM(10+) CP(10+)	- ACS(10+) NCS(10+) OCS(10+)	- CV(10+) SP(10+) ST(10+)	- BS(< 5) RS(10+)

Village Directory
Land Use (As on 1999)

Approach to village	Nearest town & distance (in km)	Power supply	News paper/Magazine	Most important commodity manufactured	Land use (i.e. area under different types of land use in hectare)					Name of village	Serial number
					Forest	Irrigated (by source)	Unirrigated	Culturable waste (including gauchar and groves)	Area not available for cultivation		
14	15	16	17	18	19	20	21	22	23	2	1
PR	Bhander (9)	EA	-	-	-	WE(52.0) T(52.0)	210.0	7.0	16.0	Kuakheda	159
PR	Bhander (9)	EA	-	-	-	WE(74.0) T(74.0)	232.0	17.0	16.0	Sasuti	160
MR	Bhander (11)	EA	-	-	-	WE(11.0) T(11.0)	38.0	7.0	4.0	Bhula	161
MR	Bhander (9)	EA	-	Agri.Tools, Carriage	-	W(91.0) TWE(74.0) T(165.0)	152.0	24.0	53.0	Bijanpura	162
PR	Bhander (6)	EA	-	Earthern Pots, Cot, Carriage	-	TWE(76.0) T(76.0)	805.0	61.0	85.0	Kusauli	163
PR	Bhander (10)	EA	-	-	-	TW(94.0) T(94.0)	145.0	23.0	14.0	Khiriyakabir	164
FP	Bhander (14)	EA	-	-	-	WE(40.0) T(40.0)	214.0	42.0	18.0	Sikaua	165
PR	Bhander (16)	EA	-	-	-	WE(16.0) T(16.0)	458.0	25.0	21.0	Devra	166
PR	Bhander (13)	EA	-	Earthern Pots, Plough	-	W(458.0) WE(20.0) TW(5.0) TWE(15.0) T(478.0)	320.0	68.0	45.0	Richhar	167
MR	Bhander (12)	EA	-	-	-	W(54.0) T(54.0)	194.0	18.0	13.0	Dabardona	168
FP	Datia (24)	EA	-	-	-	W(49.0) T(49.0)	150.0	38.0	27.0	Gulmau	169
MR	Datia (29)	EA	-	-	-	WE(43.0) T(43.0)	184.0	22.0	16.0	Khiriyanai	170
MR	Datia (29)	EA	-	-	-	WE(37.0) T(37.0)	114.0	25.0	16.0	Kalyanpurakhurd	171

Serial number	Name of village & Location code	Total area of the village (in hectare)	Total population (2001 Census)	Number of households (2001 Census)	Amenities available (if not available within the village, a dash (-) is shown in the column and nex to it in brackets the distance in broad ranges viz.< 5 kms., 5-10 kms. and 10+ kms of the nearest place where the facility is available is given`							
					Educational	Medical	Drinking water	Post, telegraph and telephone	Commercial and co-operative banks	Agricultural, non-agricultural and other credit societies	Recreational & cultural facilities (Cinema/ Video hall, Sports club, Stadium/Auditorium)	Communications (Bus service, railway station, waterway)
1	2	3	4	5	6	7	8	9	10	11	12	13
172	Kamad (00340500)	1,020.0	2,380	434	P M C(10+)	PHS H(10+) MCW(10+) PHC(10+)	HP W	PO PH(6)	- CM(5-10) CP(5-10)	ACS NCS(10+) OCS(10+)	- CV(10+) SP(10+) ST(10+)	BS RS(10+)
173	Simariya (00340600)	443.0	862	130	P M(< 5) C(10+)	CHW H(< 5) MCW(10+) PHC(< 5)	HP W	PH PO(< 5)	- CM(< 5) CP(< 5)	- ACS(< 5) NCS(< 5) OCS(< 5)	- CV(10+) SP(10+) ST(10+)	- BS(< 5) RS(10+)
174	Kumhariyachhewlari (00340700)	450.0	801	122	P(2) M(5-10) C(10+)	CHW H(5-10) MCW(5-10) PHC(5-10)	HP W	PH PO(< 5)	- CM(5-10) CP(5-10)	- ACS(< 5) NCS(10+) OCS(10+)	- CV(10+) SP(10+) ST(10+)	- BS(5-10) RS(10+)
175	Nargarh (00340800)	508.0	310	50	P M(< 5) C(10+)	CHW H(< 5) MCW(< 5) PHC(< 5)	HP W	- PO(< 5) PH(< 5)	- CM(< 5) CP(< 5)	- ACS(< 5) NCS(10+) OCS(10+)	- CV(10+) SP(10+) ST(10+)	BS RS(10+)
176	Targuwan (00340900)	421.0	2,305	402	P M(< 5) C(< 5)	MCW PHS RMP CHW H(10+) PHC(< 5)	HP W	PO PH(< 5)	- CM(< 5) CP(< 5)	ACS NCS(10+) OCS(10+)	- CV(10+) SP(10+) ST(10+)	BS RS(10+)
177	Unao (00341000)	902.0	7,061	1,231	P(6) M(3) S(2) PUC AC(5) C(10+)	D MCW MH CWC HC PHC PHS FWC NH RMP(4) H(10+)	T HP TW W R	PO PH(30)	CM(2) CP(2)	ACS NCS(10+) OCS(10+)	- CV(10+) SP(10+) ST(10+)	BS RS(10+)
178	Gujarra (00341100)	555.0	1,402	261	P M(< 5) C(5-10)	- H(10+) MCW(10+) PHC(10+)	HP TW W	- PO(< 5) PH(10+)	- CM(5-10) CP(< 5)	- ACS(10+) NCS(10+) OCS(10+)	- CV(10+) SP(10+) ST(10+)	- BS(< 5) RS(10+)
179	Ghislani (00341200)	219.0	452	86	P M(< 5) C(10+)	- H(< 5) MCW(< 5) PHC(< 5)	HP TW W	- PO(< 5) PH(10+)	- CM(< 5) CP(< 5)	- ACS(< 5) NCS(10+) OCS(10+)	- CV(10+) SP(10+) ST(10+)	- BS(< 5) RS(10+)
180	Jhalmau (00341300)	322.0				-------- Uninhabited ----------						
181	Parasari (00341400)	1,493.0	2,931	539	P(2) M C(10+)	PHS H(10+) MCW(10+) PHC(< 5)	T HP W	PO PH(5)	- CM(< 5) CP(< 5)	- ACS(< 5) NCS(< 5) OCS(< 5)	- CV(10+) SP(10+) ST(10+)	BS RS(10+)
182	Sersa (00341500)	814.0	1,791	286	P M C(10+)	PHS H(10+) MCW(10+) PHC(10+)	HP W	PO PH(10+)	- CM(10+) CP(10+)	- ACS(10+) NCS(10+) OCS(10+)	- CV(10+) SP(10+) ST(10+)	BS RS(10+)
183	Lalauwa (00341600)	576.0	961	199	P M(< 5) C(10+)	- H(10+) MCW(10+) PHC(10+)	HP W	PH PO(< 5)	- CM(10+) CP(10+)	- ACS(10+) NCS(10+) OCS(10+)	- CV(10+) SP(10+) ST(10+)	BS RS(10+)
184	Gharawa (00341700)	1,079.0	979	149	P M(5-10) C(10+)	- H(10+) MCW(10+) PHC(10+)	HP TW W TK	- PO(< 5) PH(< 5)	- CM(10+) CP(10+)	- ACS(10+) NCS(10+) OCS(10+)	- CV(10+) SP(10+) ST(10+)	- BS(< 5) RS(10+)

Village Directory

Land Use (As on 1999)

Approach to village	Nearest town & distance (in km)	Power supply	News paper/Magazine	Most important commodity manufactured	Land use (i.e. area under different types of land use in hectare)					Name of village	Serial number
					Forest	Irrigated (by source)	Unirrigated	Culturable waste (including gauchar and groves)	Area not available for cultivation		
14	15	16	17	18	19	20	21	22	23	2	1
PR	Datia (23)	EA	-	-	-	GC(385.0) T(385.0)	524.0	91.0	20.0	Kamad	172
PR	Datia (21)	EA	-	Agri.Tools, Earthern Pots, Bullock Cart	-	TW(105.0) T(105.0)	277.0	34.0	27.0	Simariya	173
MR	Datia (25)	EA	-	Agri.Tools, Earthern Pots	-	WE(147.0) T(147.0)	200.0	45.0	58.0	Kumhariyachhewlari	174
PR	Datia (19)	EA	-	-	-	W(147.0) T(147.0)	200.0	46.0	115.0	Nargarh	175
PR	Datia (20)	EA	-	-	-	WE(254.0) T(254.0)	138.0	9.0	20.0	Targuwan	176
PR	Datia (17)	EA	N M	-	-	WE(486.0) T(486.0)	326.0	19.0	71.0	Unao	177
PR	Datia (17)	EA	-	-	-	WE(181.0) T(181.0)	249.0	86.0	39.0	Gujarra	178
PR	Datia (20)	EA	-	-	-	WE(79.0) T(79.0)	115.0	4.0	21.0	Ghislani	179
		-------- Uninhabited ----------			-	W(71.0) T(71.0)	218.0	2.0	31.0	Jhalmau	180
PR	Datia (13)	EA	N	-	-	W(565.0) T(565.0)	734.0	50.0	144.0	Parasari	181
PR	Datia (10)	EA	-	Earthern Pots	-	WE(344.0) T(344.0)	261.0	119.0	90.0	Sersa	182
PR	Datia (11)	EA	-	-	-	WE(223.0) T(223.0)	177.0	46.0	130.0	Lalauwa	183
MR	Datia (13)	EA	-	-	441.0	W(205.0) T(205.0)	269.0	78.0	86.0	Gharawa	184

Serial number	Name of village & Location code	Total area of the village (in hectare)	Total population (2001 Census)	Number of households (2001 Census)	Amenities available (if not available within the village, a dash (-) is shown in the column and next to it in brackets the distance in broad ranges viz.< 5 kms., 5-10 kms. and 10+ kms of the nearest place where the facility is available is given`							
					Educational	Medical	Drinking water	Post, telegraph and telephone	Commercial and co-operative banks	Agricultural, non-agricultural and other credit societies	Recreational & cultural facilities (Cinema/ Video hall, Sports club, Stadium/Auditorium)	Communications (Bus service, railway station, waterway)
1	2	3	4	5	6	7	8	9	10	11	12	13
185	Taga (00341800)	253.0	1,028	180	P M(10+) C(10+)	- H(10+) MCW(10+) PHC(10+)	HP W R	- PO(10+) PH(10+)	- CM(10+) CP(10+)	- ACS(10+) NCS(10+) OCS(10+)	- CV(10+) SP(10+) ST(10+)	- BS(10+) RS(10+)
186	Nareta (00341900)	219.0	411	74	P M(5-10) C(10+)	- H(10+) MCW(10+) PHC(10+)	HP W R	- PO(< 5) PH(10+)	- CM(10+) CP(10+)	- ACS(10+) NCS(10+) OCS(10+)	- CV(10+) SP(10+) ST(10+)	- BS(< 5) RS(10+)
187	Chirula (00342000)	599.0	2,051	384	P M S C(5-10)	PHS H(5-10) MCW(5-10) PHC(5-10)	HP W	PO PH	- CM(5-10) CP(5-10)	ACS NCS(5-10) OCS(5-10)	- CV(5-10) SP(5-10) ST(5-10)	BS RS(5-10)
188	Bilhar (00342100)	97.0	1	1	- P(< 5) M(5-10) C(10+)	- H(10+) MCW(10+) PHC(10+)	HP W	- PO(5-10) PH(< 5)	- CM(10+) CP(10+)	- ACS(5-10) NCS(10+) OCS(10+)	- CV(10+) SP(10+) ST(10+)	- BS(5-10) RS(10+)
189	Kararikhurd (00342200)	390.0	949	150	P M(< 5) C(10+)	- H(10+) MCW(10+) PHC(10+)	HP W	PH PO(< 5)	- CM(10+) CP(10+)	- ACS(< 5) NCS(10+) OCS(10+)	- CV(10+) SP(10+) ST(10+)	- BS(< 5) RS(10+)
190	Kamrari (00342300)	890.0	2,047	368	P M AC C(5-10)	RMP H(10+) MCW(10+) PHC(10+)	HP W	PO PH(10+)	- CM(10+) CP(10+)	- ACS(10+) NCS(10+) OCS(5-10)	- CV(10+) SP(10+) ST(10+)	- BS(5-10) RS(10+)
191	Banvas (00342400)	537.0	1,248	189	P M(< 5) C(10+)	- H(10+) MCW(10+) PHC(10+)	HP W	PH PO(< 5)	- CM(10+) CP(10+)	- ACS(10+) NCS(10+) OCS(10+)	- CV(10+) SP(10+) ST(10+)	- BS(< 5) RS(10+)
192	Pakhra (00342500)	140.0	533	90	P M(< 5) C(10+)	- H(10+) MCW(10+) PHC(10+)	HP W	PH PO(< 5)	- CM(10+) CP(10+)	- ACS(10+) NCS(10+) OCS(10+)	- CV(10+) SP(10+) ST(10+)	- BS(< 5) RS(10+)
193	Sihuli (00342600)	203.0	5	1	- P(5-10) M(5-10) C(10+)	- H(5-10) MCW(5-10) PHC(5-10)	-	- PO(5-10) PH(5-10)	- CM(10+) CP(10+)	- ACS(10+) NCS(10+) OCS(10+)	- CV(10+) SP(10+) ST(10+)	- BS(< 5) RS(10+)
194	Johariya (00342700)	318.0	1,092	177	P M S C(10+)	PHS H(10+) MCW(10+) PHC(10+)	HP W	PH PO(5-10)	- CM(10+) CP(10+)	- ACS(10+) NCS(10+) OCS(10+)	- CV(10+) SP(10+) ST(10+)	- BS(< 5) RS(10+)
195	Katili (00342800)	731.0	1,313	235	P M C(10+)	CHW H(10+) MCW(10+) PHC(5-10)	T HP W	- PO(10+) PH(10+)	- CM(10+) CP(10+)	- ACS(10+) NCS(10+) OCS(10+)	- CV(10+) SP(10+) ST(10+)	- BS(5-10) RS(10+)
196	Ganeshkheda (00342900)	337.0	711	120	P M(10+) C(10+)	- H(10+) MCW(10+) PHC(10+)	HP W	PH PO(10+)	- CM(10+) CP(10+)	- ACS(10+) NCS(10+) OCS(10+)	- CV(10+) SP(10+) ST(10+)	- BS(10+) RS(10+)

Village Directory

Land Use (As on 1999)

Approach to village	Nearest town & distance (in km)	Power supply	News paper/Magazine	Most important commodity manufactured	Land use (i.e. area under different types of land use in hectare)					Name of village	Serial number
					Forest	Irrigated (by source)	Unirrigated	Culturable waste (including gauchar and groves)	Area not available for cultivation		
14	15	16	17	18	19	20	21	22	23	2	1
MR	Datia (13)	EA	-	-	4.0	WE(93.0) T(93.0)	114.0	18.0	24.0	Taga	185
MR	Datia (16)	EA	-	-	-	WE(58.0) T(58.0)	125.0	23.0	13.0	Nareta	186
PR	Datia (9)	EA	-	Earthern Pots	-	W(171.0) T(171.0)	286.0	108.0	34.0	Chirula	187
MR	Datia (16)	EAG	-	-	-	WE(28.0) T(28.0)	57.0	2.0	10.0	Bilhar	188
MR	Datia (13)	EA	-	Wooden Furniture	-	WE(43.0) T(43.0)	210.0	33.0	104.0	Kararikhurd	189
MR	Datia (25)	EA	-	-	-	W(449.0) T(449.0)	339.0	52.0	50.0	Kamrari	190
PR	Datia (27)	EA	-	-	-	W(33.0) T(33.0)	227.0	213.0	64.0	Banvas	191
PR MR	Datia (30)	EA	-	-	-	W(18.0) T(18.0)	81.0	32.0	9.0	Pakhra	192
	0 -		-	-	-	W(6.0) T(6.0)	120.0	66.0	11.0	Sihuli	193
PR MR	Datia (18)	EA	-	-	-	W(27.0) T(27.0)	185.0	90.0	16.0	Johariya	194
MR	Datia (30)	ED EAG	-	-	-	WE(369.0) T(369.0)	209.0	133.0	20.0	Katili	195
MR	Jhansi (23)	ED EAG	-	-	-	W(163.0) T(163.0)	76.0	64.0	34.0	Ganeshkheda	196

Serial number	Name of village & Location code	Total area of the village (in hectare)	Total population (2001 Census)	Number of households (2001 Census)	Amenities available (if not available within the village, a dash (-) is shown in the column and next to it in brackets the distance in broad ranges viz.< 5 kms., 5-10 kms. and 10+ kms of the nearest place where the facility is available is given`							
					Educational	Medical	Drinking water	Post, telegraph and telephone	Commercial and co-operative banks	Agricultural, non-agricultural and other credit societies	Recreational & cultural facilities (Cinema/ Video hall, Sports club, Stadium/Auditorium)	Communications (Bus service, railway station, waterway)
1	2	3	4	5	6	7	8	9	10	11	12	13
197	Hatlav (00343000)	414.0	883	148	P M(10+) C(10+)	PHS CHW H(10+) MCW(10+) PHC(10+)	HP W R	PH PO(10+)	- CM(10+) CP(10+)	- ACS(10+) NCS(10+) OCS(10+)	- CV(10+) SP(10+) ST(10+)	- BS(10+) RS(10+)
198	Kakoda (00343100)	141.0	196	37	P M(5-10) C(10+)	- H(10+) MCW(10+) PHC(10+)	HP W	PH PO(10+)	- CM(5-10) CP(5-10)	- ACS(5-10) NCS(5-10) OCS(5-10)	- CV(10+) SP(10+) ST(10+)	- BS(5-10) RS(5-10)
199	Jaitpur (00343200)	155.0	1,123	227	P M(< 5) C(10+)	- H(10+) MCW(10+) PHC(10+)	HP TW W	PH PO(< 5)	- CM(10+) CP(10+)	- ACS(5-10) NCS(10+) OCS(10+)	- CV(10+) SP(10+) ST(10+)	- BS(< 5) RS(10+)
200	Bardhuwan (00343300)	156.0	1,694	330	P M S C(10+)	D PHS H(10+) MCW(10+) PHC(10+)	HP TW W	PO PH	- CM(5-10) CP(5-10)	ACS NCS(10+) OCS(10+)	- CV(10+) SP(10+) ST(10+)	BS RS(5-10)
201	Sankuli (00343400)	339.0	1,394	239	P M(< 5) C(10+)	- H(10+) MCW(10+) PHC(10+)	HP TW W	- PO(< 5) PH(10+)	- CM(10+) CP(10+)	- ACS(< 5) NCS(< 5) OCS(10+)	- CV(10+) SP(10+) ST(10+)	BS RS(10+)
202	Nayakheda (00343500)	989.0	2,927	521	P(2) M C(10+)	PHS CHW H(10+) MCW(10+) PHC(10+)	HP W	PO PH	- CM(10+) CP(10+)	- ACS(10+) NCS(10+) OCS(10+)	- CV(10+) SP(10+) ST(10+)	BS RS(10+)
203	Kandhari (00343600)	352.0	913	161	P M(< 5) C(10+)	CHW H(10+) MCW(10+) PHC(10+)	HP W	PH PO(< 5)	- CM(10+) CP(10+)	- ACS(< 5) NCS(10+) OCS(10+)	- CV(10+) SP(10+) ST(10+)	BS RS(10+)
204	Urdana (00343700)	424.0	1,257	232	P M(< 5) C(10+)	RMP(2) H(10+) MCW(10+) PHC(10+)	HP W	PH PO(5-10)	- CM(5-10) CP(5-10)	- ACS(< 5) NCS(10+) OCS(10+)	- CV(10+) SP(10+) ST(10+)	BS RS(5-10)
205	Parakheda (00343800)	52.0	543	109	P M(10+) C(10+)	RMP H(10+) MCW(10+) PHC(10+)	HP W R	PH PO(10+)	- CM(10+) CP(10+)	- ACS(10+) NCS(10+) OCS(10+)	- CV(10+) SP(10+) ST(10+)	- BS(10+) RS(10+)
206	Mudra (00343900)	466.0	1,397	286	P M(10+) C(10+)	PHS RMP H(10+) MCW(10+) PHC(10+)	HP W R	PO PH	- CM(10+) CP(10+)	- ACS(10+) NCS(10+) OCS(10+)	- CV(10+) SP(10+) ST(10+)	- BS(10+) RS(10+)
207	Gudariya (00344000)	43.0	242	33	P AC M(10+) C(10+)	RMP H(10+) MCW(10+) PHC(10+)	HP W TK R	PH PO(10+)	- CM(10+) CP(10+)	- ACS(10+) NCS(10+) OCS(10+)	- CV(10+) SP(10+) ST(10+)	- BS(10+) RS(10+)
208	Janakpur (00344100)	325.0	656	111	P M(10+) C(10+)	- H(< 5) MCW(< 5) PHC(< 5)	HP W	PH PO(< 5)	- CM(< 5) CP(< 5)	- ACS(< 5) NCS(10+) OCS(10+)	- CV(10+) SP(10+) ST(10+)	BS RS(10+)

Village Directory
Land Use (As on 1999)

Approach to village	Nearest town & distance (in km)	Power supply	News paper/Magazine	Most important commodity manufactured	Land use (i.e. area under different types of land use in hectare)					Name of village	Serial number
					Forest	Irrigated (by source)	Unirrigated	Culturable waste (including gauchar and groves)	Area not available for cultivation		
14	15	16	17	18	19	20	21	22	23	2	1
MR	Datia (40)	ED EAG	-	-	-	W(204.0) T(204.0)	96.0	86.0	28.0	Hatlav	197
MR	Jhansi (39)	ED EAG	-	-	-	W(11.0) T(11.0)	42.0	83.0	5.0	Kakoda	198
MR	Jhansi (38)	ED EAG	-	-	-	WE(75.0) T(75.0)	26.0	35.0	19.0	Jaitpur	199
PR	Jhansi (38)	EA	-	-	-	WE(73.0) T(73.0)	43.0	22.0	18.0	Bardhuwan	200
PR	Jhansi (42)	ED EAG	-	-	-	WE(55.0) T(55.0)	102.0	83.0	99.0	Sankuli	201
PR	Jhansi (45)	EA	N	-	-	WE(327.0) T(327.0)	266.0	271.0	125.0	Nayakheda	202
PR	Jhansi (43)	EA	-	-	16.0	W(101.0) T(101.0)	148.0	63.0	24.0	Kandhari	203
PR	Jhansi (70)	EA	-	-	36.0	W(125.0) T(125.0)	127.0	108.0	28.0	Urdana	204
MR	Pichhore (25)	EA	-	-	-	W(22.0) T(22.0)	7.0	10.0	13.0	Parakheda	205
MR	Pichhore (25)	EA	-	-	-	W(71.0) T(71.0)	182.0	158.0	55.0	Mudra	206
MR	Pichhore (27)	EA	-	-	-	W(10.0) T(10.0)	16.0	15.0	2.0	Gudariya	207
PR	Jhansi (47)	ED EAG	-	-	2.0	W(105.0) T(105.0)	81.0	66.0	71.0	Janakpur	208

Serial number	Name of village & Location code	Total area of the village (in hectare)	Total population (2001 Census)	Number of households (2001 Census)	Amenities available (if not available within the village, a dash (-) is shown in the column and next to it in brackets the distance in broad ranges viz.< 5 kms., 5-10 kms. and 10+ kms of the nearest place where the facility is available is given`							
					Educational	Medical	Drinking water	Post, telegraph and telephone	Commercial and co-operative banks	Agricultural, non-agricultural and other credit societies	Recreational & cultural facilities (Cinema/ Video hall, Sports club, Stadium/Auditorium)	Communications (Bus service, railway station, waterway)
1	2	3	4	5	6	7	8	9	10	11	12	13
209	Manikpur (00344200)	171.0	421	84	P M(< 5) C(10+)	- H(< 5) MCW(< 5) PHC(< 5)	HP W	- PO(< 5) PH(10+)	- CM(< 5) CP(< 5)	- ACS(< 5) NCS(10+) OCS(10+)	- CV(10+) SP(10+) ST(10+)	BS RS(< 5)
210	Makdari (00344300)	962.0	1,431	276	P M(< 5) C(10+)	- H(< 5) MCW(< 5) PHC(< 5)	HP W	PO PH(10+)	- CM(< 5) CP(< 5)	- ACS(< 5) NCS(< 5) OCS(< 5)	- CV(10+) SP(10+) ST(10+)	- BS(< 5) RS(< 5)
211	Maharajpura (00344400)	161.0	374	80	P M(< 5) C(10+)	- H(10+) MCW(< 5) PHC(< 5)	HP W TK	PH PO(< 5)	- CM(< 5) CP(< 5)	- ACS(< 5) NCS(< 5) OCS(< 5)	- CV(10+) SP(10+) ST(10+)	- BS(< 5) RS(< 5)
212	Satlon (00344500)	506.0	1,358	250	P M(< 5) C(10+)	- H(10+) MCW(10+) PHC(< 5)	HP W	PO PH	- CM(< 5) CP(< 5)	- ACS(< 5) NCS(< 5) OCS(< 5)	- CV(10+) SP(10+) ST(10+)	- BS(< 5) RS(< 5)
213	Himmatpura (00344600)	410.0	727	137	P M(< 5) C(10+)	- H(10+) MCW(5-10) PHC(5-10)	HP W	PH PO(< 5)	- CM(5-10) CP(5-10)	- ACS(5-10) NCS(5-10) OCS(5-10)	- CV(10+) SP(10+) ST(10+)	- BS(5-10) RS(5-10)
214	Thakurpura (00344700)	445.0	928	169	P M(5-10) C(10+)	- H(10+) MCW(5-10) PHC(< 5)	HP W	PH PO(< 5)	- CM(< 5) CP(< 5)	- ACS(< 5) NCS(< 5) OCS(< 5)	- CV(10+) SP(10+) ST(10+)	- BS(< 5) RS(< 5)
215	Hasanpur (00344800)	170.0	285	47	P M(< 5) C(10+)	- H(< 5) MCW(< 5) PHC(< 5)	HP W	PH PO(< 5)	- CM(< 5) CP(< 5)	- ACS(< 5) NCS(< 5) OCS(< 5)	- CV(10+) SP(10+) ST(10+)	- BS(< 5) RS(< 5)
216	Lakhanpur (00344900)	271.0	870	169	P M(< 5) C(10+)	- H(< 5) MCW(< 5) PHC(< 5)	HP W	PH PO(< 5)	- CM(< 5) CP(< 5)	- ACS(< 5) NCS(< 5) OCS(< 5)	- CV(10+) SP(10+) ST(10+)	- BS(< 5) RS(< 5)
217	Sitapur (00345000)	226.0	217	35	P M(< 5) C(10+)	- H(< 5) MCW(10+) PHC(< 5)	HP W	PH PO(< 5)	- CM(< 5) CP(< 5)	- ACS(< 5) NCS(< 5) OCS(< 5)	- CV(10+) SP(10+) ST(10+)	- BS(< 5) RS(< 5)
218	Basai (00345100)	827.0	4,694	907	P(4) M(3) S(2) PUC C(10+)	MCW MH CWC PHC PHS RMP(5) CHW H(10+)	T HP TW W	PO PH	CM(2) CP	ACS NCS(10+) OCS(10+)	- CV(10+) SP(10+) ST(10+)	BS RS
219	Hirapur (00345200)	323.0	643	135	P M(< 5) C(10+)	- H(10+) MCW(< 5) PHC(10+)	HP W	PH(2) PO(< 5)	- CM(< 5) CP(< 5)	- ACS(< 5) NCS(< 5) OCS(< 5)	- CV(10+) SP(10+) ST(10+)	- BS(< 5) RS(< 5)
220	Devgarh (00345300)	466.0	585	117	P M(< 5) C(10+)	PHS H(10+) MCW(< 5) PHC(10+)	HP W	- PO(< 5) PH(< 5)	- CM(< 5) CP(< 5)	- ACS(< 5) NCS(10+) OCS(10+)	- CV(10+) SP(10+) ST(10+)	- BS(< 5) RS(< 5)

Village Directory

Land Use (As on 1999)

Approach to village	Nearest town & distance (in km)	Power supply	News paper/Magazine	Most important commodity manufactured	Land use (i.e. area under different types of land use in hectare)					Name of village	Serial number
					Forest	Irrigated (by source)	Unirrigated	Culturable waste (including gauchar and groves)	Area not available for cultivation		
14	15	16	17	18	19	20	21	22	23	2	1
PR	Jhansi (45)	ED EAG	-	-	-	W(82.0) T(82.0)	17.0	40.0	32.0	Manikpur	209
MR	Jhansi (48)	ED EAG	-	-	25.0	WE(113.0) T(113.0)	213.0	352.0	259.0	Makdari	210
PR	Jhansi (48)	EA	-	-	-	TW(87.0) T(87.0)	51.0	10.0	13.0	Maharajpura	211
PR	Jhansi (46)	EA	-	-	-	WE(157.0) T(157.0)	263.0	35.0	51.0	Satlon	212
PR	Jhansi (46)	EA	-	-	-	W(212.0) T(212.0)	144.0	30.0	24.0	Himmatpura	213
PR	Jhansi (46)	EA	-	-	-	W(221.0) T(221.0)	198.0	10.0	16.0	Thakurpura	214
PR	Jhansi (2)	EA	-	-	-	WE(59.0) T(59.0)	68.0	38.0	5.0	Hasanpur	215
PR	Jhansi (42)	EA	-	-	-	WE(112.0) T(112.0)	117.0	21.0	21.0	Lakhanpur	216
PR	Jhansi (40)	EA	-	-	-	WE(107.0) T(107.0)	70.0	27.0	22.0	Sitapur	217
PR	Jhansi (45)	EA	N M	Earthern Pots, Furniture	103.0	W(165.0) T(165.0)	129.0	270.0	160.0	Basai	218
PR	Jhansi (42)	ED EAG	-	-	-	W(30.0) T(30.0)	57.0	156.0	80.0	Hirapur	219
MR	Jhansi (44)	ED EAG	-	-	-	W(131.0) T(131.0)	128.0	119.0	88.0	Devgarh	220

Serial number	Name of village & Location code	Total area of the village (in hectare)	Total population (2001 Census)	Number of households (2001 Census)	Amenities available (if not available within the village, a dash (-) is shown in the column and nex to it in brackets the distance in broad ranges viz.< 5 kms., 5-10 kms. and 10+ kms of the nearest place where the facility is available is given`							
					Educational	Medical	Drinking water	Post, telegraph and telephone	Commercial and co-operative banks	Agricultural, non-agricultural and other credit societies	Recreational & cultural facilities (Cinema/ Video hall, Sports club, Stadium/Auditorium)	Communications (Bus service, railway station, waterway)
1	2	3	4	5	6	7	8	9	10	11	12	13
	Block Total	**98540.0**	**195882**	**34291**	**P(236) M(51) S(21) PUC(4) AC(30)**	**D(6) DA(4) MCW(3) MH(5) CWC(2) HC(3) PHC(4) PHS(34) FWC(2) NH RMP(28) SMP(2) CHW(32) O**	**T(28) W(205) TK(5) HP(203) TW(36) R(15) C(3)**	**PO(49) TO PH(382)**	**CM(8) CP(4)**	**ACS(13) NCS(3) OCS(2)**	**CV ST SP**	**BS(46) RS(4)**

Village Directory

Land Use (As on 1999)

Approach to village	Nearest town & distance (in km)	Power supply	News paper/Magazine	Most important commodity manufactured	Land use (i.e. area under different types of land use in hectare)					Name of village	Serial number
					Forest	Irrigated (by source)	Unirrigated	Culturable waste (including gauchar and groves)	Area not available for cultivation		
14	15	16	17	18	19	20	21	22	23	2	1
PR(104) MR(104) FP(8)		**ED(38) EAG(39) EA(167)**	**N(20) M(8)**		**5405.0**	**GC(3613) W(5700) WE(14384) TW(1022) TWE(357) R(49) O(4) T(25129)**	**46567.0**	**11115.0**	**10324.0**		

(ii) Alphabetical list of Villages alongwith location code 1991 and 2001

Serial Number	Name of village	2001 Census location code number	1991 Census location code number
1	2	3	4
Name of CD Block: Bhander			
Name of Sub-Dist: 0003			
1	Ahroni	00349000	030040005000500036
2	Ahrora	00348200	030040005000500024
3	Ajitpura	00355600	030040005000500110
4	Alapur	00357800	030040005000500125
5	Ansuli	00345500	030040005000500002
6	Astot/ (Astot-81)	00360300	030040005000500150
7	Atari Kheda	00356400	030040005000500115
8	Bad Kachhari	00352100	030040005000500066
9	Badera Haveli	00356700	030040005000500114
10	Badera Sopan	00350900	030040005000500080
11	Bagda	00358800	030040005000500134
12	Bagdehi	00353300	030040005000500069
13	Baghanpura	00348600	030040005000500031
14	Bagpura	00355700	030040005000500105
15	Baija Para	00358400	030040005000500131
16	Baisora	00346600	030040005000500014
17	Barana	00356800	030040005000500113
18	Barcholi	00353700	030040005000500082
19	Barka	00348400	030040005000500030
20	Barki Saray	00357200	030040005000500123
21	Bedhari	00359500	030040005000500142
22	Benda	00359300	030040005000500139
23	Berachh	00356300	030040005000500111
24	Bhadraua	00346900	030040005000500012
25	Bhalka	00349100	030040005000500038
26	Bharroli	00358500	030040005000500132
27	Bhedpura	00352500	030040005000500071
28	Bhitari	00349500	030040005000500043
29	Bichhodana	00361000	030040005000500157
30	Bichhreta	00356200	030040005000500106
31	Bilheti	00352300	030040005000500068
32	Bindwa	00352000	030040005000500067
33	Bisae Pura	00346200	030040005000500006
34	Bisal Pura	00350500	030040005000500054
35	Bodar	00347100	030040005000500016
36	Chak Abdu	00358000	030040005000500127
37	Chak Pir Khan	00358200	030040005000500122
38	Chandani	00351700	030040005000500063
39	Chandrol	00354100	030040005000500087
40	Charrai	00355100	030040005000500099

Serial Number	Name of village	2001 Census location code number	1991 Census location code number
1	2	3	4
41	Chhachh Pura	00354600	030040005000500090
42	Chhan	00354800	030040005000500046
43	Dali Pura	00356900	030040005000500112
44	Dalpatpur	00359100	030040005000500137
45	Dalpatpura	00347500	030040005000500019
46	Deora	00353600	030040005000500081
47	Deori Khurd	00351300	030040005000500059
48	Dhamna	00360100	030040005000500148
49	Dhan Pipri	00350000	030040005000500042
50	Dhanoti	00352800	030040005000500077
51	Dharampura	00353500	030040005000500083
52	Dhound	00347700	030040005000500021
53	Gaddi Pur	00357700	030040005000500126
54	Ganesh Pura	00346400	030040005000500011
55	Ghanshyam Pur	00351900	030040005000500065
56	Godan	00354900	030040005000500096
57	Gudaha	00351600	030040005000500058
58	Hansa Pur	00358300	030040005000500130
59	Hardai	00349900	030040005000500048
60	Hasan Pur	00349600	030040005000500044
61	Hasari Bhander	00357400	030040005000500120
62	Imaliya	00349700	030040005000500045
63	Ingui	00350700	030040005000500053
64	Intarora	00350100	030040005000500041
65	Jauri	00346000	030040005000500008
66	Kabulpur	00357900	030040005000500129
67	Kadura	00347800	030040005000500020
68	Kaimara	00360900	030040005000500136
69	Kamlapuri	00349300	030040005000500039
70	Kanera	00358100	030040005000500128
71	Karra	00348100	030040005000500027
72	Kashipur	00349200	030040005000500040
73	Kherideo	00348800	030040005000500033
74	Khiriya Alam	00351500	030040005000500061
75	Khiriya Faijulla	00354700	030040005000500095
76	Khiriya Gopi	00354400	030040005000500092
77	Khiriya Jhansi	00358700	030040005000500135
78	Khiriya Kadoor	00352900	030040005000500076
79	Khiriya Riyasat	00355900	030040005000500089
80	Khiriya Sahab	00359700	030040005000500143
81	Kudila	00359200	030040005000500140
82	Kulariya	00359400	030040005000500153
83	Kumariya Raj	00360500	030040005000500152

Serial Number	Name of village	2001 Census location code number	1991 Census location code number
1	2	3	4
84	Kurgaon	00351800	030040005000500064
85	Kutauli	00350400	030040005000500049
86	Kyolari	00353800	030040005000500107
87	Lahar Haveli	00352700	030040005000500075
88	Lidhora Haveli	00358900	030040005000500141
89	Madhopura	00356000	030040005000500104
90	Mahadua	00346300	030040005000500009
91	Maithana Pahuj	00352600	030040005000500073
92	Maithana Pali	00355000	030040005000500098
93	Malaua	00345700	030040005000500032
94	Malgujar	00356500	030040005000500117
95	Mangroli	00353100	030040005000500079
96	Muriya (Muria-81)	00360400	030040005000500151
97	Mustara	00360600	030040005000500155
98	Nadiya	00354300	030040005000500052
99	Natarra	00350600	030040005000500084
100	Nayagaon	00346800	030040005000500004
101	Nichroli	00359900	030040005000500146
102	Nobai	00359600	030040005000500144
103	Nogawan	00346700	030040005000500028
104	Padri Kalan	00347300	030040005000500015
105	Pandokhar	00351000	030040005000500056
106	Patan Govind	00348900	030040005000500025
107	Pathara Narayan	00355500	030040005000500102
108	Piprauakalan	00359800	030040005000500145
109	Piprauakhurd	00359000	030040005000500138
110	Porsa	00345900	030040005000500005
111	Pura Bilheti	00353000	030040005000500074
112	Pura Daboh	00347000	030040005000500013
113	Puranpura	00345800	030040005000500029
114	Pyawal	00360000	030040005000500147
115	Raipur	00356600	030040005000500109
116	Rajpura	00348300	030040005000500034
117	Rakhra	00347200	030040005000500017
118	Ramgarh	00357000	030040005000500119
119	Ramner	00351200	030040005000500057
120	Rampura	00350300	030040005000500051
121	Richhoura	00348500	030040005000500037
122	Sadka	00353200	030040005000500078
123	Sahjora	00355400	030040005000500100
124	Sakatpura	00352200	030040005000500070
125	Saletara	00360800	030040005000500156
126	Salon Bharroli	00358600	030040005000500133

Serial Number	Name of village	2001 Census location code number	1991 Census location code number
1	2	3	4
127	Salon Bhitari	00347600	030040005000500022
128	Sarsai	00360200	030040005000500149
129	Saujana	00351400	030040005000500062
130	Semaha	00355300	030040005000500101
131	Semari	00345600	030040005000500003
132	Senthri	00345400	030040005000500001
133	Sentol	00360700	030040005000500154
134	Shahabuddinpur	00357300	030040005000500118
135	Sikandarpur	00357100	030040005000500116
136	Sikri	00350800	030040005000500055
137	Simariya	00346100	030040005000500007
138	Simthara	00353400	030040005000500086
139	Singhpura	00354500	030040005000500093
140	Soda	00355200	030040005000500097
141	Softa	00354000	030040005000500085
142	Sohan	00347400	030040005000500018
143	Sukalhari	00353900	030040005000500108
144	Sunri	00354200	030040005000500091
145	Syora	00348000	030040005000500026
146	Tantana	00349800	030040005000500047
147	Tatarpur	00357500	030040005000500121
148	Tedot	00349400	030040005000500094
149	Telgaon	00347900	030040005000500023
150	Tighra Kalan	00355800	030040005000500088
151	Tilhera	00350200	030040005000500050
152	Tor	00351100	030040005000500060
153	Torpatharra	00356100	030040005000500103
154	Touri	00352400	030040005000500072
155	Tukda Tori	00357600	030040005000500124
156	Udi	00346500	030040005000500010
157	Udina	00348700	030040005000500035

Serial number	Name of village & Location code	Total area of the village (in hectare)	Total population (2001 Census)	Number of households (2001 Census)	Amenities available (if not available within the village, a dash (-) is shown in the column and next to it in brackets the distance in broad ranges viz.< 5 kms., 5-10 kms. and 10+ kms of the nearest place where the facility is available is given)							
					Educational	Medical	Drinking water	Post, telegraph and telephone	Commercial and co-operative banks	Agricultural, non-agricultural and other credit societies	Recreational & cultural facilities (Cinema/ Video hall, Sports club, Stadium/Auditorium)	Communications (Bus service, railway station, waterway)
1	2	3	4	5	6	7	8	9	10	11	12	13
CD Block: Bhander (0003)												
1	Senthri (00345400)	847.0	2,186	337	P M AC C(10+)	- H(5-10) MCW(5-10) PHC(5-10)	T HP W C	PH PO(< 5)	- CM(5-10) CP(5-10)	OCS ACS(5-10) NCS(5-10)	- CV(5-10) SP(5-10) ST(10+)	BS RS(10+)
2	Ansuli (00345500)	310.0	482	64	P AC M(5-10) C(10+)	- H(10+) MCW(10+) PHC(10+)	HP W	- PO(< 5) PH(10+)	- CM(10+) CP(10+)	- ACS(5-10) NCS(10+) OCS(10+)	- CV(10+) SP(10+) ST(10+)	- BS(5-10) RS(10+)
3	Semari (00345600)	201.0	391	54	P M(5-10) C(10+)	- H(10+) MCW(10+) PHC(10+)	HP W C	PH PO(10+)	- CM(10+) CP(10+)	- ACS(5-10) NCS(10+) OCS(10+)	- CV(10+) SP(10+) ST(10+)	- BS(10+) RS(10+)
4	Malaua (00345700)	143.0	380	49	P M(5-10) C(10+)	- H(10+) MCW(10+) PHC(10+)	HP W	- PO(5-10) PH(10+)	- CM(10+) CP(10+)	- ACS(5-10) NCS(10+) OCS(10+)	- CV(10+) SP(10+) ST(10+)	- BS(5-10) RS(10+) NW(5-10)
5	Puranpura (00345800)	150.0	125	18	P M(5-10) C(10+)	- H(10+) MCW(10+) PHC(10+)	HP W	- PO(5-10) PH(10+)	- CM(5-10) CP(5-10)	- ACS(5-10) NCS(10+) OCS(10+)	- CV(10+) SP(10+) ST(10+)	- BS(5-10) RS(10+)
6	Porsa (00345900)	637.0	1,825	321	P(2) M C(5-10)	- H(5-10) MCW(5-10) PHC(5-10)	HP W C	PO PH(2)	- CM(5-10) CP(5-10)	OCS ACS(5-10) NCS(5-10)	- CV(5-10) SP(5-10) ST(5-10)	- BS(5-10) RS(5-10)
7	Jauri (00346000)	481.0	988	154	P M C(5-10)	PHS H(5-10) MCW(10+) PHC(5-10)	T HP W R	PO PH	- CM(5-10) CP(10+)	ACS OCS(2) NCS(10+)	- CV(10+) SP(10+) ST(10+)	- BS(5-10) RS(10+)
8	Simariya (00346100)	113.0	263	35	P M(5-10) C(5-10)	- H(5-10) MCW(10+) PHC(10+)	T HP W R	PO PH	- CM(10+) CP(10+)	- ACS(5-10) NCS(10+) OCS(10+)	- CV(10+) SP(10+) ST(10+)	- BS(10+) RS(10+)
9	Bisae Pura (00346200)	138.0	315	49	P M(5-10) C(5-10)	- H(5-10) MCW(10+) PHC(5-10)	T HP W R	- PO(< 5) PH(< 5)	- CM(10+) CP(< 5)	OCS ACS(< 5) NCS(10+)	- CV(10+) SP(10+) ST(10+)	- BS(< 5) RS(10+)
10	Mahadua (00346300)	291.0	664	99	P M(< 5) C(5-10)	- H(5-10) MCW(5-10) PHC(5-10)	T HP W R	PH PO(< 5)	- CM(10+) CP(< 5)	- ACS(< 5) NCS(10+) OCS(10+)	- CV(10+) SP(10+) ST(10+)	- BS(5-10) RS(10+) NW(5-10)
11	Ganesh Pura (00346400)	304.0	633	97	P M(5-10) C(5-10)	- H(10+) MCW(10+) PHC(5-10)	HP W C	PH PO(< 5)	- CM(5-10) CP(10+)	- ACS(< 5) NCS(< 5) OCS(< 5)	- CV(5-10) SP(10+) ST(10+)	- BS(5-10) RS(10+)

Village Directory

Land Use (As on 1999)

Approach to village	Nearest town & distance (in km)	Power supply	News paper/Magazine	Most important commodity manufactured	Land use (i.e. area under different types of land use in hectare)					Name of village	Serial number
					Forest	Irrigated (by source)	Unirrigated	Culturable waste (including gauchar and groves)	Area not available for cultivation		
14	15	16	17	18	19	20	21	22	23	2	1
PR MR FP	Indargarh (8)	EA	-	-	-	GC(370.0) WE(24.0) T(394.0)	361.0	32.0	60.0	Senthri	1
FP	Bhander (10)	ED EAG	-	-	-	GC(242.0) T(242.0)	29.0	28.0	11.0	Ansuli	2
MR	Bhander (37)	ED EAG	-	-	-	GC(65.0) T(65.0)	110.0	3.0	23.0	Semari	3
FP	Bhander (34)	ED EAG	-	-	-	GC(55.0) T(55.0)	64.0	4.0	20.0	Malaua	4
MR FP	Bhander (25)	ED	-	-	-	GC(25.0) T(25.0)	113.0	3.0	9.0	Puranpura	5
MR FP	Alampur (7)	EAG	-	-	-	GC(106.0) WE(169.0) TK(2.0) T(277.0)	283.0	30.0	47.0	Porsa	6
MR FP	Alampur (5)	EA	N	-	-	WE(135.0) T(135.0)	261.0	58.0	27.0	Jauri	7
MR FP	Alampur (3)	EAG	-	-	-	WE(32.0) T(32.0)	65.0	11.0	5.0	Simariya	8
PR FP	Alampur (4)	EA	-	-	-	WE(57.0) T(57.0)	58.0	11.0	12.0	Bisae Pura	9
FP	Alampur (7)	EAG	-	-	-	WE(67.0) T(67.0)	177.0	25.0	22.0	Mahadua	10
FP	Alampur (8)	EA	-	-	-	GC(40.0) WE(59.0) T(99.0)	160.0	27.0	18.0	Ganesh Pura	11

Serial number	Name of village & Location code	Total area of the village (in hectare)	Total population (2001 Census)	Number of households (2001 Census)	Amenities available (if not available within the village, a dash (-) is shown in the column and next to it in brackets the distance in broad ranges viz.< 5 kms., 5-10 kms. and 10+ kms of the nearest place where the facility is available is given)							
					Educational	Medical	Drinking water	Post, telegraph and telephone	Commercial and co-operative banks	Agricultural, non-agricultural and other credit societies	Recreational & cultural facilities (Cinema/ Video hall, Sports club, Stadium/Auditorium)	Communications (Bus service, railway station, waterway)
1	2	3	4	5	6	7	8	9	10	11	12	13
12	Udi (00346500)	465.0	700	115	P M C(5-10)	- H(10+) MCW(10+) PHC(5-10)	HP W R	PO PH	- CM(5-10) CP(10+)	- ACS(< 5) NCS(< 5) OCS(< 5)	- CV(5-10) SP(10+) ST(10+)	- BS(5-10) RS(10+)
13	Baisora (00346600)	354.0	764	127	P M(< 5) C(5-10)	- H(10+) MCW(10+) PHC(5-10)	HP W R	PH PO(< 5)	- CM(5-10) CP(10+)	- ACS(< 5) NCS(< 5) OCS(< 5)	- CV(5-10) SP(10+) ST(10+)	- BS(5-10) RS(10+)
14	Nogawan (00346700)	328.0	993	159	P M(< 5) C(10+)	- H(10+) MCW(10+) PHC(10+)	HP W C	PH PO(5-10)	- CM(5-10) CP(10+)	- ACS(5-10) NCS(5-10) OCS(5-10)	- CV(10+) SP(10+) ST(10+)	- BS(5-10) RS(10+)
15	Nayagaon (00346800)	197.0	328	51	P M(< 5) C(10+)	- H(10+) MCW(10+) PHC(10+)	HP W	- PO(< 5) PH(10+)	- CM(5-10) CP(10+)	- ACS(10+) NCS(10+) OCS(10+)	- CV(10+) SP(10+) ST(10+)	- BS(5-10) RS(10+) NW(5-10)
16	Bhadraua (00346900)	254.0	405	78	P M(< 5) C(10+)	- H(10+) MCW(10+) PHC(10+)	HP W	- PO(< 5) PH(10+)	- CM(10+) CP(10+)	- ACS(10+) NCS(10+) OCS(10+)	- CV(10+) SP(10+) ST(10+)	- BS(10+) RS(10+)
17	Pura Daboh (00347000)	318.0	496	80	P M(< 5) C(10+)	- H(10+) MCW(10+) PHC(10+)	HP W	- PO(< 5) PH(10+)	- CM(5-10) CP(10+)	- ACS(10+) NCS(10+) OCS(10+)	- CV(10+) SP(10+) ST(10+)	- BS(5-10) RS(10+)
18	Bodar (00347100)	386.0	525	97	P M(5-10) C(5-10)	- H(< 5) MCW(< 5) PHC(< 5)	HP W	- PO(< 5) PH(< 5)	- CM(5-10) CP(5-10)	- ACS(< 5) NCS(10+) OCS(10+)	- CV(10+) SP(10+) ST(10+)	- BS(< 5) RS(10+)
19	Rakhra (00347200)	214.0	642	114	P M(< 5) C(10+)	- H(< 5) MCW(< 5) PHC(< 5)	HP W	- PO(< 5) PH(5-10)	- CM(< 5) CP(< 5)	- ACS(10+) NCS(10+) OCS(10+)	- CV(10+) SP(10+) ST(10+)	- BS(< 5) RS(10+)
20	Padri Kalan (00347300)	401.0	886	164	P M(< 5) C(10+)	- H(10+) MCW(< 5) PHC(< 5)	HP W	- PO(< 5) PH(< 5)	- CM(< 5) CP(< 5)	OCS ACS(< 5) NCS(10+)	- CV(10+) SP(10+) ST(10+)	- BS(< 5) RS(10+)
21	Sohan (00347400)	609.0	1,573	257	P(2) M S PUC C(10+)	PHS H(10+) MCW(10+) PHC(10+)	HP W	PO PH	CM CP(10+)	ACS OCS(2) NCS(10+)	- CV(10+) SP(10+) ST(10+)	BS RS(10+)
22	Dalpatpura (00347500)	130.0	502	81	P M(< 5) C(10+)	- H(< 5) MCW(10+) PHC(10+)	HP W	PO PH	- CM(10+) CP(< 5)	- ACS(< 5) NCS(< 5) OCS(< 5)	- CV(10+) SP(10+) ST(10+)	- BS(< 5) RS(10+)
23	Salon Bhitari (00347600)	832.0	3,879	687	P(2) M S PUC C(10+)	PHS H(10+) MCW(10+) PHC(10+)	T HP TW W	PO PH	CM CP(5-10)	ACS NCS OCS	- CV(10+) SP(10+) ST(10+)	BS RS(10+)
24	Dhound (00347700)	669.0	1,385	220	P M C(10+)	- H(10+) MCW(10+) PHC(10+)	HP TW W TK	PH PO(< 5)	- CM(< 5) CP(< 5)	ACS NCS(< 5) OCS(< 5)	- CV(10+) SP(10+) ST(10+)	BS(< 5) RS(10+)

Village Directory

Land Use (As on 1999)

Approach to village	Nearest town & distance (in km)	Power supply	News paper/Magazine	Most important commodity manufactured	Land use (i.e. area under different types of land use in hectare)					Name of village	Serial number
					Forest	Irrigated (by source)	Unirrigated	Culturable waste (including gauchar and groves)	Area not available for cultivation		
14	15	16	17	18	19	20	21	22	23	2	1
MR FP	Alampur (7)	EA	N	-	-	GC(132.0) T(132.0)	266.0	41.0	26.0	Udi	12
FP	Alampur (8)	EA	-	-	-	GC(128.0) WE(30.0) T(158.0)	128.0	42.0	26.0	Baisora	13
MR FP	Indargarh (15)	EA	-	-	-	GC(141.0) T(141.0)	162.0	2.0	23.0	Nogawan	14
MR FP	Daboh (18)	EA	-	-	-	WE(61.0) T(61.0)	104.0	20.0	12.0	Nayagaon	15
MR FP	Alampur (12)	EA	-	-	-	GC(15.0) WE(3.0) T(18.0)	192.0	22.0	22.0	Bhadraua	16
MR FP	Alampur (11)	EA	-	-	-	WE(87.0) T(87.0)	184.0	33.0	14.0	Pura Daboh	17
MR FP	Alampur (7)	EA	N	-	-	GC(157.0) T(157.0)	159.0	45.0	25.0	Bodar	18
MR FP	Daboh (15)	EA	N	-	-	GC(104.0) T(104.0)	85.0	7.0	18.0	Rakhra	19
PR MR FP	Daboh (12)	EA	N	-	-	GC(286.0) T(286.0)	60.0	25.0	30.0	Padri Kalan	20
PR	Daboh (9)	EA	N M	-	-	GC(463.0) T(463.0)	93.0	6.0	47.0	Sohan	21
MR	Daboh (13)	EA	N M	-	-	GC(117.0) T(117.0)	13.0	-	-	Dalpatpura	22
PR	Daboh (21)	EA	N M	-	-	GC(293.0) WE(10.0) T(303.0)	447.0	28.0	54.0	Salon Bhitari	23
MR FP	Daboh (18)	EA	N M	Earthern Pots	-	GC(332.0) TW(3.0) T(335.0)	279.0	13.0	42.0	Dhound	24

Serial number	Name of village & Location code	Total area of the village (in hectare)	Total population (2001 Census)	Number of households (2001 Census)	Amenities available (if not available within the village, a dash (-) is shown in the column and next to it in brackets the distance in broad ranges viz.< 5 kms., 5-10 kms. and 10+ kms of the nearest place where the facility is available is given)							
					Educational	Medical	Drinking water	Post, telegraph and telephone	Commercial and co-operative banks	Agricultural, non-agricultural and other credit societies	Recreational & cultural facilities (Cinema/ Video hall, Sports club, Stadium/Auditorium)	Communications (Bus service, railway station, waterway)
1	2	3	4	5	6	7	8	9	10	11	12	13
25	Kadura (00347800)	271.0	271	48	P M(< 5) C(10+)	- H(10+) MCW(10+) PHC(10+)	HP W C	- PO(5-10) PH(< 5)	- CM(< 5) CP(5-10)	ACS NCS(< 5) OCS(< 5)	- CV(10+) SP(10+) ST(10+)	- BS(< 5) RS(10+)
26	Telgaon (00347900)	957.0	2,105	353	P(2) M C(10+)	PHS H(10+) MCW(5-10) PHC(5-10)	HP W	PO PH	- CM(5-10) CP(10+)	ACS OCS NCS(10+)	- CV(10+) SP(10+) ST(10+)	- BS(5-10) RS(10+)
27	Syora (00348000)	543.0	612	108	P M(5-10) C(10+)	- H(10+) MCW(10+) PHC(10+)	HP W	PH PO(5-10)	- CM(5-10) CP(10+)	- ACS(5-10) NCS(10+) OCS(10+)	- CV(10+) SP(10+) ST(10+)	- BS(5-10) RS(10+)
28	Karra (00348100)	366.0	791	128	P M C(10+)	- H(10+) MCW(10+) PHC(10+)	HP W	PH PO(< 5)	- CM(5-10) CP(5-10)	- ACS(< 5) NCS(10+) OCS(10+)	- CV(10+) SP(10+) ST(10+)	- BS(< 5) RS(10+)
29	Ahrora (00348200)	158.0	241	35	- P(< 5) M(< 5) C(10+)	- H(10+) MCW(10+) PHC(10+)	HP W	PH PO(< 5)	- CM(< 5) CP(5-10)	- ACS(< 5) NCS(10+) OCS(10+)	- CV(10+) SP(10+) ST(10+)	- BS(< 5) RS(10+) NW(10+)
30	Rajpura (00348300)	221.0	-------- Uninhabited ----------									
31	Barka (00348400)	634.0	1,670	256	P M C(10+)	PHS H(< 5) MCW(10+) PHC(10+)	HP W	PH PO(< 5)	- CM(< 5) CP(5-10)	OCS ACS(< 5) NCS(5-10)	- CV(10+) SP(10+) ST(10+)	BS RS(10+)
32	Richhoura (00348500)	278.0	1,010	170	P M(< 5) C(10+)	- H(5-10) MCW(5-10) PHC(5-10)	HP W	PH PO(< 5)	- CM(< 5) CP(< 5)	- ACS(< 5) NCS(< 5) OCS(< 5)	- CV(10+) SP(10+) ST(10+)	- BS(< 5) RS(10+)
33	Baghanpura (00348600)	133.0	386	59	P M(5-10) C(10+)	- H(10+) MCW(10+) PHC(10+)	HP W	PH PO(5-10)	- CM(5-10) CP(5-10)	- ACS(5-10) NCS(5-10) OCS(5-10)	- CV(10+) SP(10+) ST(10+)	- BS(5-10) RS(10+)
34	Udina (00348700)	938.0	3,154	556	P M S PUC C(10+)	PHS H(10+) MCW(10+) PHC(10+)	HP W	PO PH	- CM(5-10) CP(5-10)	OCS ACS(5-10) NCS(5-10)	- CV(10+) SP(10+) ST(10+)	BS RS(10+)
35	Kherideo (00348800)	254.0	123	23	P M(< 5) C(10+)	- H(10+) MCW(10+) PHC(10+)	T W	- PO(< 5) PH(< 5)	- CM(10+) CP(10+)	- ACS(10+) NCS(10+) OCS(10+)	- CV(10+) SP(10+) ST(10+)	- BS(< 5) RS(10+)
36	Patan Govind (00348900)	201.0	-------- Uninhabited ----------									
37	Ahroni (00349000)	795.0	1,582	281	P M C(10+)	- H(10+) MCW(10+) PHC(10+)	HP W C	PH PO(< 5)	- CM(< 5) CP(5-10)	- ACS(< 5) NCS(< 5) OCS(< 5)	- CV(10+) SP(10+) ST(10+)	- BS(< 5) RS(10+)

Village Directory

Land Use (As on 1999)

Approach to village	Nearest town & distance (in km)	Power supply	News paper/Magazine	Most important commodity manufactured	Land use (i.e. area under different types of land use in hectare)					Name of village	Serial number
					Forest	Irrigated (by source)	Unirrigated	Culturable waste (including gauchar and groves)	Area not available for cultivation		
14	15	16	17	18	19	20	21	22	23	2	1
FP	Daboh (17)	EA	-	-	-	GC(167.0) T(167.0)	76.0	10.0	18.0	Kadura	25
MR FP	Bhander (30)	EA	N M	-	-	GC(350.0) W(14.0) WE(79.0) T(443.0)	340.0	99.0	75.0	Telgaon	26
MR	Bhander (21)	EA	-	, Ghee	-	GC(345.0) WE(10.0) T(355.0)	136.0	17.0	35.0	Syora	27
MR	Bhander (32)	EA	-	-	-	GC(194.0) W(10.0) T(204.0)	138.0	4.0	20.0	Karra	28
MR	Bhander (30)	EA	-	-	-	GC(122.0) T(122.0)	22.0	2.0	12.0	Ahrora	29
		-------- Uninhabited ----------			-	GC(31.0) T(31.0)	82.0	1.0	107.0	Rajpura	30
MR FP	Indargarh (15)	ED EAG	N	Bricks	-	WE(212.0) T(212.0)	365.0	25.0	32.0	Barka	31
PR MR FP	Indargarh (5)	EA	-	Agri.Tools, Furniture	-	WE(35.0) T(35.0)	132.0	91.0	20.0	Richhoura	32
PR	Indargarh (12)	EA	-	Agri.Tools, Furniture	-	TW(2.0) T(2.0)	115.0	6.0	10.0	Baghanpura	33
PR	Bhander (32)	ED EAG	N M	-	-	GC(299.0) TWE(46.0) T(345.0)	508.0	43.0	42.0	Udina	34
PR	Alampur (32)	ED EAG	-	-	-	GC(70.0) T(70.0)	151.0	31.0	2.0	Kherideo	35
		-------- Uninhabited ----------			-	GC(97.0) T(97.0)	89.0	8.0	7.0	Patan Govind	36
MR FP	Indargarh (8)	EA	-	Furniture	-	GC(201.0) WE(143.0) T(344.0)	380.0	27.0	44.0	Ahroni	37

Serial number	Name of village & Location code	Total area of the village (in hectare)	Total population (2001 Census)	Number of households (2001 Census)	Amenities available (if not available within the village, a dash (-) is shown in the column and next to it in brackets the distance in broad ranges viz.< 5 kms., 5-10 kms. and 10+ kms of the nearest place where the facility is available is given)							
					Educational	Medical	Drinking water	Post, telegraph and telephone	Commercial and co-operative banks	Agricultural, non-agricultural and other credit societies	Recreational & cultural facilities (Cinema/ Video hall, Sports club, Stadium/Auditorium)	Communications (Bus service, railway station, waterway)
1	2	3	4	5	6	7	8	9	10	11	12	13
38	Bhalka (00349100)	553.0	1,450	280	P M S PUC C(10+)	PHS H(10+) MCW(5-10) PHC(5-10)	HP W	PO PH(2)	CM CP(5-10)	ACS OCS(2) NCS(5-10)	- CV(10+) SP(10+) ST(10+)	BS RS(10+)
39	Kashipur (00349200)	356.0	751	138	P M(< 5) C(10+)	CHW H(10+) MCW(10+) PHC(10+)	HP W R	PO PH	- CM(5-10) CP(10+)	- ACS(10+) NCS(10+) OCS(10+)	- CV(10+) SP(10+) ST(10+)	BS RS(10+)
40	Kamlapuri (00349300)	475.0	1,086	184	P M C(10+)	- H(10+) MCW(10+) PHC(10+)	HP W	PO PH(10+)	- CM(5-10) CP(10+)	OCS ACS(10+) NCS(10+)	- CV(10+) SP(10+) ST(10+)	BS RS(10+)
41	Tedot (00349400)	888.0	1,036	169	P M C(10+)	CHW H(10+) MCW(10+) PHC(10+)	HP W	PO PH	- CM(10+) CP(10+)	OCS ACS(5-10) NCS(10+)	- CV(10+) SP(10+) ST(10+)	- BS(5-10) RS(10+)
42	Bhitari (00349500)	435.0	1,830	338	P(2) M C(10+)	- H(10+) MCW(10+) PHC(10+)	T TW	PO PH	- CM(5-10) CP(5-10)	ACS OCS(2) NCS(10+)	- CV(10+) SP(10+) ST(10+)	BS RS(10+)
43	Hasan Pur (00349600)	341.0	672	115	P M(< 5) C(10+)	- H(10+) MCW(10+) PHC(10+)	HP TW W	PH PO(< 5)	- CM(5-10) CP(5-10)	- ACS(< 5) NCS(< 5) OCS(< 5)	- CV(10+) SP(10+) ST(10+)	- BS(< 5) RS(10+)
44	Imaliya (00349700)	411.0	592	113	P M(< 5) C(10+)	- H(10+) MCW(10+) PHC(10+)	HP W	PH PO(< 5)	- CM(5-10) CP(10+)	NCS OCS ACS(< 5)	- CV(10+) SP(10+) ST(10+)	- BS(< 5) RS(10+)
45	Tantana (00349800)	372.0	585	103	P M(< 5) C(10+)	- H(< 5) MCW(10+) PHC(10+)	HP W	PH PO(< 5)	- CM(< 5) CP(< 5)	- ACS(< 5) NCS(< 5) OCS(10+)	- CV(10+) SP(10+) ST(10+)	- BS(< 5) RS(10+)
46	Hardai (00349900)	298.0	462	81	P M(< 5) C(10+)	- H(< 5) MCW(10+) PHC(10+)	HP W	- PO(< 5) PH(10+)	- CM(< 5) CP(5-10)	- ACS(< 5) NCS(10+) OCS(10+)	- CV(10+) SP(10+) ST(10+)	- BS(< 5) RS(10+)
47	Dhan Pipri (00350000)	357.0	973	168	P M(< 5) C(10+)	- H(< 5) MCW(10+) PHC(10+)	HP W	PH PO(< 5)	- CM(< 5) CP(5-10)	- ACS(< 5) NCS(5-10) OCS(10+)	- CV(10+) SP(10+) ST(10+)	- BS(< 5) RS(10+)
48	Intarora (00350100)	329.0	201	29	- P(< 5) M(< 5) C(10+)	- H(< 5) MCW(10+) PHC(10+)	HP W	- PO(< 5) PH(10+)	- CM(< 5) CP(< 5)	- ACS(< 5) NCS(< 5) OCS(10+)	- CV(10+) SP(10+) ST(10+)	BS(< 5) RS(10+)
49	Tilhera (00350200)	393.0	364	60	P M(< 5) C(10+)	- H(10+) MCW(10+) PHC(10+)	HP W	PH PO(< 5)	- CM(< 5) CP(5-10)	- ACS(< 5) NCS(< 5) OCS(< 5)	- CV(10+) SP(10+) ST(10+)	BS(< 5) RS(10+)
50	Rampura (00350300)	241.0	485	87	P M(< 5) C(10+)	- H(10+) MCW(10+) PHC(10+)	HP W	PH PO(< 5)	- CM(5-10) CP(5-10)	OCS ACS(< 5) NCS(< 5)	- CV(10+) SP(10+) ST(10+)	- BS(< 5) RS(10+)

Village Directory

Land Use (As on 1999)

Approach to village	Nearest town & distance (in km)	Power supply	News paper/Magazine	Most important commodity manufactured	Land use (i.e. area under different types of land use in hectare)					Name of village	Serial number
					Forest	Irrigated (by source)	Unirrigated	Culturable waste (including gauchar and groves)	Area not available for cultivation		
14	15	16	17	18	19	20	21	22	23	2	1
PR	Indargarh (8)	EA	N M	-	-	GC(194.0) WE(79.0) T(273.0)	231.0	13.0	36.0	Bhalka	38
PR MR FP	Indargarh (15)	EA	-	-	-	GC(226.0) T(226.0)	102.0	5.0	23.0	Kashipur	39
PR MR FP	Indargarh (15)	EA	N	Earthern Pots	-	WE(206.0) T(206.0)	236.0	11.0	22.0	Kamlapuri	40
MR FP	Bhander (12)	EA	-	Earthern Pots	-	WE(45.0) T(45.0)	718.0	69.0	56.0	Tedot	41
PR	Indargarh (15)	ED EAG	N M	Earthern Pots	-	WE(127.0) T(127.0)	280.0	2.0	26.0	Bhitari	42
MR	Indargarh (13)	EA	-	-	-	WE(27.0) T(27.0)	258.0	38.0	18.0	Hasan Pur	43
MR	Indargarh (15)	EA	M	Earthern Pots	-	WE(32.0) T(32.0)	318.0	35.0	26.0	Imaliya	44
MR FP	Bhander (27)	EA	N	Earthern Pots	-	WE(55.0) T(55.0)	264.0	37.0	16.0	Tantana	45
MR FP	Indargarh (20)	EA	N	Earthern Pots	-	WE(29.0) T(29.0)	228.0	26.0	15.0	Hardai	46
MR FP	Bhander (26)	ED EAG EO	N	Earthern Pots, Bricks	-	WE(120.0) T(120.0)	192.0	30.0	15.0	Dhan Pipri	47
MR FP	Bhander (13)	ED EAG	-	Earthern Pots	-	WE(22.0) T(22.0)	266.0	27.0	14.0	Intarora	48
MR FP	Bhander (15)	EA	-	-	-	WE(79.0) T(79.0)	254.0	39.0	21.0	Tilhera	49
MR FP	Bhander (15)	EA	-	-	-	WE(48.0) T(48.0)	159.0	18.0	16.0	Rampura	50

Serial number	Name of village & Location code	Total area of the village (in hectare)	Total population (2001 Census)	Number of households (2001 Census)	Amenities available (if not available within the village, a dash (-) is shown in the column and next to it in brackets the distance in broad ranges viz.< 5 kms., 5-10 kms. and 10+ kms of the nearest place where the facility is available is given)							
					Educational	Medical	Drinking water	Post, telegraph and telephone	Commercial and co-operative banks	Agricultural, non-agricultural and other credit societies	Recreational & cultural facilities (Cinema/ Video hall, Sports club, Stadium/Auditorium)	Communications (Bus service, railway station, waterway)
1	2	3	4	5	6	7	8	9	10	11	12	13
51	Kutauli (00350400)	503.0	658	86	P M C(10+)	- H(10+) MCW(10+) PHC(10+)	HP W	PH PO(< 5)	- CM(5-10) CP(5-10)	- ACS(< 5) NCS(< 5) OCS(< 5)	- CV(10+) SP(10+) ST(10+)	- BS(< 5) RS(10+)
52	Bisal Pura (00350500)	406.0	497	79	P M(< 5) C(10+)	- H(10+) MCW(10+) PHC(10+)	HP W	PH PO(< 5)	- CM(< 5) CP(< 5)	OCS ACS(< 5) NCS(< 5)	- CV(10+) SP(10+) ST(10+)	- BS(< 5) RS(10+)
53	Natarra (00350600)	305.0	562	88	P M(< 5) C(10+)	- H(10+) MCW(10+) PHC(10+)	HP W	PH PO(< 5)	- CM(< 5) CP(< 5)	- ACS(< 5) NCS(< 5) OCS(< 5)	- CV(10+) SP(10+) ST(10+)	- BS(< 5) RS(10+)
54	Ingui (00350700)	423.0	76	9	- P(< 5) M(< 5) C(10+)	- H(10+) MCW(10+) PHC(10+)	HP W	- PO(< 5) PH(< 5)	- CM(< 5) CP(< 5)	- ACS(< 5) NCS(< 5) OCS(< 5)	- CV(10+) SP(10+) ST(10+)	BS RS(10+)
55	Sikri (00350800)	313.0	101	15	- P(< 5) M(< 5) C(10+)	- H(10+) MCW(10+) PHC(10+)	HP W	PH PO(< 5)	- CM(< 5) CP(< 5)	- ACS(< 5) NCS(< 5) OCS(< 5)	- CV(10+) SP(10+) ST(10+)	BS RS(10+)
56	Badera Sopan (00350900)	589.0	3,123	579	P M S PUC C(10+)	PHS H(10+) MCW(10+) PHC(10+)	T HP TW W	PO PH	CM CP(< 5)	OCS ACS(10+) NCS(10+)	- CV(10+) SP(10+) ST(10+)	BS RS(10+)
57	Pandokhar (00351000)	1,258.0	2,239	391	P M C(10+)	PHS H(< 5) MCW(10+) PHC(5-10)	T HP W R	PO PH(3)	CM CP	ACS OCS NCS(< 5)	- CV(10+) SP(10+) ST(10+)	BS RS(10+)
58	Tor (00351100)	105.0	1	1	P M(< 5) C(10+)	- H(10+) MCW(10+) PHC(10+)	HP W	PH PO(< 5)	- CM(< 5) CP(< 5)	- ACS(< 5) NCS(< 5) OCS(< 5)	- CV(10+) SP(10+) ST(10+)	- BS(< 5) RS(10+)
59	Ramner (00351200)	343.0	699	133	P M(< 5) C(10+)	- H(< 5) MCW(10+) PHC(10+)	HP W	PH PO(< 5)	- CM(< 5) CP(< 5)	OCS ACS(< 5) NCS(< 5)	- CV(10+) SP(10+) ST(10+)	- BS(< 5) RS(10+)
60	Deori Khurd (00351300)	308.0	236	40	P M(< 5) C(10+)	- H(10+) MCW(10+) PHC(10+)	HP W	PH PO(< 5)	- CM(5-10) CP(< 5)	- ACS(< 5) NCS(< 5) OCS(< 5)	- CV(10+) SP(10+) ST(10+)	- BS(< 5) RS(10+)
61	Saujana (00351400)	556.0	572	88	P M C(10+)	- H(10+) MCW(10+) PHC(10+)	HP W	PO PH	- CM(5-10) CP(5-10)	ACS NCS(10+) OCS(10+)	- CV(10+) SP(10+) ST(10+)	BS RS(10+)
62	Khiriya Alam (00351500)	562.0	893	146	P M S PUC C(10+)	- H(10+) MCW(10+) PHC(10+)	HP W	PO PH	- CM(5-10) CP(5-10)	OCS(2) ACS(10+) NCS(10+)	- CV(10+) SP(10+) ST(10+)	BS RS(10+)
63	Gudaha (00351600)	484.0	506	75	P M C	PHS H(10+) MCW(10+) PHC(10+)	HP W	PO PH	- CM(5-10) CP(5-10)	- ACS(< 5) NCS(10+) OCS(10+)	- CV(10+) SP(10+) ST(10+)	BS RS(10+)

Village Directory

Land Use (As on 1999)

Approach to village	Nearest town & distance (in km)	Power supply	News paper/Magazine	Most important commodity manufactured	Land use (i.e. area under different types of land use in hectare)					Name of village	Serial number
					Forest	Irrigated (by source)	Unirrigated	Culturable waste (including gauchar and groves)	Area not available for cultivation		
14	15	16	17	18	19	20	21	22	23	2	1
MR FP	Bhander (15)	EA	-	-	-	WE(75.0) T(75.0)	364.0	39.0	25.0	Kutauli	51
MR FP	Bhander (13)	EA	-	-	-	TWE(29.0) T(29.0)	320.0	32.0	25.0	Bisal Pura	52
MR FP	Bhander (13)	EA	-	-	-	WE(54.0) T(54.0)	202.0	27.0	22.0	Natarra	53
PR	Bhander (14)	EAG	-	-	-	WE(86.0) T(86.0)	290.0	37.0	10.0	Ingui	54
PR	Bhander (20)	EAG	-	-	-	WE(47.0) T(47.0)	237.0	22.0	7.0	Sikri	55
PR	Bhander (14)	EA	N	Earthern Pots	-	WE(50.0) T(50.0)	492.0	12.0	35.0	Badera Sopan	56
PR	Bhander (19)	EA	N M	-	-	GC(158.0) WE(6.0) T(164.0)	866.0	113.0	115.0	Pandokhar	57
MR	Bhander (20)	EA	-	Earthern Pots	-	GC(60.0) T(60.0)	30.0	15.0	-	Tor	58
PR MR FP NR	Bhander (18)	EA	N	Earthern Pots	-	GC(122.0) T(122.0)	176.0	25.0	20.0	Ramner	59
PR MR FP	Bhander (18)	EA	-	Earthern Pots	-	GC(9.0) R(4.0) T(13.0)	257.0	23.0	15.0	Deori Khurd	60
MR FP	Bhander (21)	ED EAG	-	-	-	GC(103.0) WE(10.0) T(113.0)	366.0	46.0	31.0	Saujana	61
PR	Bhander (21)	ED EAG	N	-	-	GC(156.0) W(21.0) T(177.0)	303.0	41.0	41.0	Khiriya Alam	62
MR FP	Bhander (21)	ED EAG EO	-	-	-	GC(79.0) TWE(7.0) T(86.0)	314.0	62.0	22.0	Gudaha	63

Serial number	Name of village & Location code	Total area of the village (in hectare)	Total population (2001 Census)	Number of households (2001 Census)	Amenities available (if not available within the village, a dash (-) is shown in the column and next to it in brackets the distance in broad ranges viz.< 5 kms., 5-10 kms. and 10+ kms of the nearest place where the facility is available is given)							
					Educational	Medical	Drinking water	Post, telegraph and telephone	Commercial and co-operative banks	Agricultural, non-agricultural and other credit societies	Recreational & cultural facilities (Cinema/ Video hall, Sports club, Stadium/Auditorium)	Communications (Bus service, railway station, waterway)
1	2	3	4	5	6	7	8	9	10	11	12	13
64	Chandani (00351700)	288.0	818	155	P M C(10+)	- H(10+) MCW(10+) PHC(10+)	HP W	PH PO(< 5)	- CM(10+) CP(5-10)	OCS ACS(< 5) NCS(< 5)	- CV(10+) SP(10+) ST(10+)	- BS(< 5) RS(10+)
65	Kurgaon (00351800)	325.0	438	76	P M(< 5) C(10+)	- H(10+) MCW(10+) PHC(10+)	HP W	PH PO(< 5)	- CM(10+) CP(10+)	- ACS(< 5) NCS(< 5) OCS(< 5)	- CV(10+) SP(10+) ST(10+)	- BS(< 5) RS(10+)
66	Ghanshyam Pur (00351900)	197.0	606	97	P M(< 5) C(10+)	- H(10+) MCW(10+) PHC(10+)	HP W C	- PO(< 5) PH(< 5)	- CM(< 5) CP(< 5)	OCS ACS(< 5) NCS(< 5)	- CV(10+) SP(10+) ST(10+)	- BS(< 5) RS(10+)
67	Bindwa (00352000)	397.0	813	106	P M(< 5) C(10+)	- H(10+) MCW(10+) PHC(10+)	HP W R C	- PO(< 5) PH(< 5)	- CM(< 5) CP(< 5)	OCS ACS(< 5) NCS(< 5)	- CV(10+) SP(10+) ST(10+)	- BS(5-10) RS(10+)
68	Bad Kachhari (00352100)	141.0	296	31	- P(< 5) M(< 5) C(10+)	- H(10+) MCW(10+) PHC(10+)	HP W R	- PO(< 5) PH(< 5)	- CM(< 5) CP(< 5)	- ACS(< 5) NCS(< 5) OCS(< 5)	- CV(10+) SP(10+) ST(10+)	BS(5-10) RS(10+)
69	Sakatpura (00352200)	288.0	444	63	P M(< 5) C(5-10)	- H(5-10) MCW(5-10) PHC(5-10)	HP W	PH PO(< 5)	- CM(10+) CP(10+)	- ACS(10+) NCS(10+) OCS(10+)	- CV(10+) SP(10+) ST(10+)	- BS(5-10) RS(10+)
70	Bilheti (00352300)	565.0	1,199	195	P M C(5-10)	PHS H(5-10) MCW(5-10) PHC(5-10)	HP W	PO PH	- CM(10+) CP(10+)	OCS ACS(10+) NCS(10+)	- CV(10+) SP(10+) ST(10+)	- BS(5-10) RS(10+)
71	Touri (00352400)	365.0	940	155	P M(5-10) C(10+)	RMP(2) CHW(2) H(10+) MCW(10+) PHC(10+)	TW W	PO PH(< 5)	- CM(5-10) CP(10+)	- ACS(5-10) NCS(5-10) OCS(5-10)	- CV(10+) SP(10+) ST(10+)	- BS(5-10) RS(10+)
72	Bhedpura (00352500)	537.0	796	124	P M(< 5) C(10+)	RMP(2) CHW(2) H(5-10) MCW(5-10) PHC(5-10)	HP W	PH PO(< 5)	- CM(10+) CP(10+)	- ACS(10+) NCS(10+) OCS(10+)	- CV(10+) SP(10+) ST(10+)	- BS(5-10) RS(10+)
73	Maithana Pahuj (00352600)	651.0	1,415	229	P M C(10+)	- H(10+) MCW(10+) PHC(10+)	HP W	PH PO(5-10)	- CM(10+) CP(10+)	- ACS(5-10) NCS(10+) OCS(10+)	- CV(10+) SP(10+) ST(10+)	BS RS(10+)
74	Lahar Haveli (00352700)	674.0	2,219	348	P M C(5-10)	PHS RMP(2) CHW(2) H(5-10) MCW(5-10) PHC(5-10)	T HP W	PO PH	- CM(5-10) CP(10+)	- ACS(5-10) NCS(10+) OCS(10+)	- CV(10+) SP(10+) ST(10+)	- BS(< 5) RS(10+)

Village Directory

Land Use (As on 1999)

Approach to village	Nearest town & distance (in km)	Power supply	News paper/Magazine	Most important commodity manufactured	Land use (i.e. area under different types of land use in hectare)					Name of village	Serial number
					Forest	Irrigated (by source)	Unirrigated	Culturable waste (including gauchar and groves)	Area not available for cultivation		
14	15	16	17	18	19	20	21	22	23	2	1
MR FP	Daboh (15)	EA	N M	-	-	GC(113.0) T(113.0)	150.0	8.0	17.0	Chandani	64
MR FP	Daboh (10)	EA	N M	-	-	GC(148.0) T(148.0)	162.0	3.0	12.0	Kurgaon	65
FP	Bhander (27)	ED	-	-	-	GC(120.0) T(120.0)	60.0	3.0	14.0	Ghanshyam Pur	66
FP	Bhander (28)	ED	-	-	25.0	GC(79.0) T(79.0)	263.0	21.0	9.0	Bindwa	67
FP	Bhander (30)	ED EAG	-	-	9.0	WE(51.0) T(51.0)	76.0	3.0	2.0	Bad Kachhari	68
MR FP	Bhander (7)	EA	-	Earthern Pots	-	WE(53.0) T(53.0)	185.0	14.0	36.0	Sakatpura	69
MR FP	Bhander (5)	EA	-	-	-	GC(45.0) TW(40.0) T(85.0)	369.0	53.0	58.0	Bilheti	70
MR	Bhander (14)	EA	-	-	-	WE(33.0) T(33.0)	242.0	60.0	30.0	Touri	71
MR FP	Bhander (8)	EA	-	-	-	W(40.0) T(40.0)	420.0	51.0	26.0	Bhedpura	72
PR MR FP	Bhander (20)	EA	-	Earthern Pots	-	TWE(99.0) TK(3.0) T(102.0)	432.0	80.0	37.0	Maithana Pahuj	73
MR	Bhander (7)	EA	N	-	-	GC(420.0) WE(61.0) T(481.0)	107.0	43.0	43.0	Lahar Haveli	74

Serial number	Name of village & Location code	Total area of the village (in hectare)	Total population (2001 Census)	Number of households (2001 Census)	Amenities available (if not available within the village, a dash (-) is shown in the column and next to it in brackets the distance in broad ranges viz.< 5 kms., 5-10 kms. and 10+ kms of the nearest place where the facility is available is given)							
					Educational	Medical	Drinking water	Post, telegraph and telephone	Commercial and co-operative banks	Agricultural, non-agricultural and other credit societies	Recreational & cultural facilities (Cinema/ Video hall, Sports club, Stadium/Auditorium)	Communications (Bus service, railway station, waterway)
1	2	3	4	5	6	7	8	9	10	11	12	13
75	Dhanoti (00352800)	787.0	980	193	P M C(10+)	- H(5-10) MCW(10+) PHC(5-10)	HP W	PH PO(< 5)	- CM(5-10) CP(5-10)	- ACS(< 5) NCS(5-10) OCS(5-10)	- CV(10+) SP(10+) ST(10+)	- BS(< 5) RS(10+)
76	Khiriya Kadoor (00352900)	432.0	831	137	P M(< 5) C(10+)	- H(5-10) MCW(5-10) PHC(5-10)	HP W	PH PO(< 5)	- CM(5-10) CP(5-10)	- ACS(5-10) NCS(5-10) OCS(5-10)	- CV(10+) SP(10+) ST(10+)	- BS(5-10) RS(10+)
77	Pura Bilheti (00353000)	214.0	407	62	P M(< 5) C(10+)	- H(5-10) MCW(5-10) PHC(10+)	HP W	PH PO(5-10)	- CM(10+) CP(5-10)	- ACS(10+) NCS(10+) OCS(10+)	- CV(10+) SP(10+) ST(10+)	- BS(< 5) RS(10+)
78	Mangroli (00353100)	287.0	205	32	P M(< 5) C(10+)	- H(5-10) MCW(10+) PHC(10+)	HP W	PH PO(5-10)	- CM(10+) CP(5-10)	- ACS(10+) NCS(10+) OCS(10+)	- CV(10+) SP(10+) ST(10+)	- BS(< 5) RS(10+)
79	Sadka (00353200)	303.0	504	84	P M C(10+)	RMP H(5-10) MCW(10+) PHC(10+)	HP W	PH PO(5-10)	- CM(10+) CP(5-10)	- ACS(10+) NCS(10+) OCS(10+)	- CV(10+) SP(10+) ST(10+)	BS RS(10+)
80	Bagdehi (00353300)	365.0	332	47	- P(< 5) M(< 5) C(10+)	- H(5-10) MCW(10+) PHC(10+)	HP W	PH PO(< 5)	- CM(10+) CP(10+)	- ACS(< 5) NCS(10+) OCS(10+)	- CV(10+) SP(10+) ST(10+)	- BS(< 5) RS(10+)
81	Simthara (00353400)	278.0	858	140	P M C(10+)	- H(10+) MCW(10+) PHC(10+)	HP W	PH PO(< 5)	- CM(< 5) CP(5-10)	OCS ACS(< 5) NCS(10+)	- CV(10+) SP(10+) ST(10+)	BS RS(10+)
82	Dharampura (00353500)	309.0	608	114	P M(< 5) C(10+)	- H(10+) MCW(10+) PHC(10+)	HP W	PH PO(< 5)	- CM(< 5) CP(< 5)	- ACS(10+) NCS(10+) OCS(10+)	- CV(10+) SP(10+) ST(10+)	- BS(< 5) RS(10+)
83	Deora (00353600)	179.0	336	68	P M(< 5) C(5-10)	- H(5-10) MCW(5-10) PHC(< 5)	HP W	- PO(< 5) PH(< 5)	- CM(5-10) CP(5-10)	- ACS(< 5) NCS(10+) OCS(10+)	- CV(5-10) SP(10+) ST(10+)	BS RS(10+)
84	Barcholi (00353700)	622.0	913	176	P M C(10+)	PHC H(10+) MCW(10+)	HP W	PH PO(5-10)	- CM(10+) CP(10+)	OCS ACS(< 5) NCS(10+)	- CV(10+) SP(10+) ST(10+)	- BS(< 5) RS(10+)
85	Kyolari (00353800)	281.0	420	66	P M(5-10) C(5-10)	- H(5-10) MCW(5-10) PHC(5-10)	HP W	PH PO(5-10)	- CM(5-10) CP(5-10)	- ACS(5-10) NCS(10+) OCS(10+)	- CV(5-10) SP(10+) ST(10+)	- BS(5-10) RS(10+)
86	Sukalhari (00353900)	208.0	263	50	P M(< 5) C(< 5)	- H(< 5) MCW(< 5) PHC(< 5)	W	- PO(< 5) PH(< 5)	- CM(< 5) CP(< 5)	- ACS(5-10) NCS(10+) OCS(10+)	- CV(< 5) SP(10+) ST(10+)	- BS(< 5) RS(10+)

Village Directory

Land Use (As on 1999)

Approach to village	Nearest town & distance (in km)	Power supply	News paper/Magazine	Most important commodity manufactured	Land use (i.e. area under different types of land use in hectare)					Name of village	Serial number
					Forest	Irrigated (by source)	Unirrigated	Culturable waste (including gauchar and groves)	Area not available for cultivation		
14	15	16	17	18	19	20	21	22	23	2	1
MR	Bhander (6)	ED EAG	-	-	-	GC(11.0) WE(27.0) R(57.0) T(95.0)	552.0	96.0	44.0	Dhanoti	75
MR	Bhander (5)	ED EAG	-	-	-	GC(191.0) T(191.0)	172.0	42.0	27.0	Khiriya Kadoor	76
FP	Bhander (9)	ED EAG	-	-	-	GC(22.0) T(22.0)	157.0	24.0	11.0	Pura Bilheti	77
FP	Bhander (8)	ED EAG	-	-	-	WE(21.0) TW(23.0) T(44.0)	201.0	30.0	12.0	Mangroli	78
PR	Bhander (8)	ED EAG	N	-	-	WE(39.0) T(39.0)	225.0	27.0	12.0	Sadka	79
FP	Bhander (6)	ED EAG	-	-	-	WE(30.0) R(38.0) T(68.0)	258.0	16.0	23.0	Bagdehi	80
PR MR FP	Bhander (13)	EA	N M	-	-	W(38.0) T(38.0)	201.0	21.0	18.0	Simthara	81
MR FP	Bhander (16)	EA	N M	-	-	WE(18.0) T(18.0)	250.0	23.0	18.0	Dharampura	82
PR	Bhander (9)	ED EAG	-	Bricks	-	TWE(40.0) T(40.0)	125.0	2.0	12.0	Deora	83
PR	Bhander (10)	ED EAG	-	Bricks, Earthern Pots	-	GC(50.0) WE(42.0) TWE(26.0) T(118.0)	443.0	34.0	27.0	Barcholi	84
PR	Bhander (5)	ED	-	Bricks, Tiles	-	GC(42.0) T(42.0)	198.0	19.0	22.0	Kyolari	85
PR	Bhander (4)	ED	-	Bricks	-	GC(25.0) T(25.0)	127.0	32.0	24.0	Sukalhari	86

Serial number	Name of village & Location code	Total area of the village (in hectare)	Total population (2001 Census)	Number of households (2001 Census)	Amenities available (if not available within the village, a dash (-) is shown in the column and next to it in brackets the distance in broad ranges viz.< 5 kms., 5-10 kms. and 10+ kms of the nearest place where the facility is available is given)							
					Educational	Medical	Drinking water	Post, telegraph and telephone	Commercial and co-operative banks	Agricultural, non-agricultural and other credit societies	Recreational & cultural facilities (Cinema/ Video hall, Sports club, Stadium/Auditorium)	Communications (Bus service, railway station, waterway)
1	2	3	4	5	6	7	8	9	10	11	12	13
87	Softa (00354000)	418.0	1,332	240	P M C(10+)	PHS H(< 5) MCW(10+) PHC(10+)	HP W	PO PH	- CM(10+) CP(10+)	ACS OCS(2) NCS(10+)	- CV(10+) SP(10+) ST(10+)	- BS(< 5) RS(10+)
88	Chandrol (00354100)	602.0	1,276	217	P M AC C(5-10)	PHS CHW O H(5-10) MCW(10+) PHC(5-10)	HP TW W C	PO PH(5-10)	- CM(5-10) CP(5-10)	ACS OCS(2) NCS(5-10)	- CV(5-10) SP(10+) ST(10+)	BS RS(10+)
89	Sunri (00354200)	511.0	841	148	P M(< 5) C(10+)	- H(10+) MCW(10+) PHC(5-10)	HP W R	PH PO(< 5)	- CM(10+) CP(10+)	- ACS(< 5) NCS(10+) OCS(10+)	- CV(10+) SP(10+) ST(10+)	- BS(10+) RS(10+)
90	Nadiya (00354300)	334.0	603	99	P M(< 5) C(10+)	- H(10+) MCW(10+) PHC(10+)	HP W R	PH PO(5-10)	- CM(10+) CP(10+)	- ACS(< 5) NCS(10+) OCS(10+)	- CV(10+) SP(10+) ST(10+)	- BS(10+) RS(10+)
91	Khiriya Gopi (00354400)	320.0	811	148	P M(< 5) C(10+)	- H(10+) MCW(10+) PHC(10+)	HP W R	PH PO(< 5)	- CM(10+) CP(10+)	- ACS(< 5) NCS(10+) OCS(10+)	- CV(10+) SP(10+) ST(10+)	- BS(10+) RS(10+)
92	Singhpura (00354500)	495.0	645	131	P M C(10+)	PHS H(10+) MCW(10+) PHC(10+)	HP W R	PO PH	- CM(10+) CP(10+)	OCS ACS(10+) NCS(10+)	- CV(10+) SP(10+) ST(10+)	- BS(10+) RS(10+)
93	Chhachh Pura (00354600)	364.0	422	72	P M(< 5) C(10+)	- H(10+) MCW(10+) PHC(10+)	HP W	PH PO(< 5)	- CM(10+) CP(10+)	- ACS(< 5) NCS(10+) OCS(10+)	- CV(10+) SP(10+) ST(10+)	- BS(< 5) RS(10+)
94	Khiriya Faijulla (00354700)	712.0	1,113	200	P M(5-10) C(5-10)	PHS H(10+) MCW(10+) PHC(10+)	HP W R	PH PO(< 5)	- CM(10+) CP(10+)	- ACS(5-10) NCS(10+) OCS(10+)	- CV(10+) SP(10+) ST(10+)	- BS(5-10) RS(10+)
95	Chhan (00354800)	420.0	626	104	P M C(10+)	- H(10+) MCW(10+) PHC(10+)	HP W R	- PO(5-10) PH(5-10)	- CM(10+) CP(10+)	- ACS(10+) NCS(10+) OCS(10+)	- CV(10+) SP(10+) ST(10+)	- BS(5-10) RS(10+)
96	Godan (00354900)	1,595.0	3,114	521	P M S PUC AC C(10+)	- H(10+) MCW(10+) PHC(10+)	HP W	PO PH	- CM(10+) CP(10+)	OCS ACS(10+) NCS(10+)	- CV(10+) SP(10+) ST(10+)	BS RS(10+)
97	Maithana Pali (00355000)	601.0	901	160	P M(< 5) C(10+)	- H(10+) MCW(10+) PHC(10+)	HP W	- PO(5-10) PH(5-10)	- CM(10+) CP(5-10)	- ACS(5-10) NCS(10+) OCS(10+)	- CV(10+) SP(10+) ST(10+)	BS RS(10+)

Village Directory

Land Use (As on 1999)

Approach to village	Nearest town & distance (in km)	Power supply	News paper/Magazine	Most important commodity manufactured	Land use (i.e. area under different types of land use in hectare)					Name of village	Serial number
					Forest	Irrigated (by source)	Unirrigated	Culturable waste (including gauchar and groves)	Area not available for cultivation		
14	15	16	17	18	19	20	21	22	23	2	1
PR	Bhander (10)	EA	N M	-	-	W(91.0) T(91.0)	261.0	43.0	23.0	Softa	87
PR	Bhander (8)	EA	N	Bricks, Furniture	-	GC(21.0) TW(126.0) T(147.0)	369.0	49.0	37.0	Chandrol	88
MR	Bhander (16)	EA	-	-	-	GC(24.0) W(10.0) WE(18.0) R(8.0) T(60.0)	380.0	41.0	30.0	Sunri	89
MR FP	Bhander (20)	EA	-	-	-	W(11.0) WE(9.0) R(2.0) O(1.0) T(23.0)	250.0	43.0	18.0	Nadiya	90
MR FP	Bhander (12)	EA	-	-	-	GC(30.0) WE(6.0) TWE(10.0) R(1.0) T(47.0)	224.0	29.0	20.0	Khiriya Gopi	91
MR FP	Bhander (12)	EA	-	-	-	GC(65.0) WE(21.0) R(4.0) T(90.0)	317.0	61.0	27.0	Singhpura	92
FP	Bhander (10)	ED EAG	-	-	-	GC(26.0) WE(23.0) TWE(21.0) O(21.0) T(91.0)	215.0	46.0	12.0	Chhachh Pura	93
MR FP	Indargarh (13)	EA	-	Earthern Pots	-	WE(56.0) T(56.0)	533.0	77.0	46.0	Khiriya Faijulla	94
MR FP	Indargarh (13)	EA	-	Earthern Pots	-	WE(16.0) T(16.0)	341.0	32.0	31.0	Chhan	95
PR MR FP	Indargarh (15)	EA	N M	Earthern Pots, Bricks	-	GC(529.0) WE(293.0) T(822.0)	644.0	28.0	101.0	Godan	96
PR MR FP	Indargarh (10)	EA	-	-	-	WE(97.0) R(10.0) T(107.0)	364.0	73.0	57.0	Maithana Pali	97

Serial number	Name of village & Location code	Total area of the village (in hectare)	Total population (2001 Census)	Number of households (2001 Census)	Amenities available (if not available within the village, a dash (-) is shown in the column and next to it in brackets the distance in broad ranges viz.< 5 kms., 5-10 kms. and 10+ kms of the nearest place where the facility is available is given)							
					Educational	Medical	Drinking water	Post, telegraph and telephone	Commercial and co-operative banks	Agricultural, non-agricultural and other credit societies	Recreational & cultural facilities (Cinema/ Video hall, Sports club, Stadium/Auditorium)	Communications (Bus service, railway station, waterway)
1	2	3	4	5	6	7	8	9	10	11	12	13
98	Charrai (00355100)	297.0	450	83	P M(10+) C(10+)	- H(10+) MCW(10+) PHC(10+)	HP W	PH PO(10+)	- CM(10+) CP(10+)	- ACS(5-10) NCS(10+) OCS(10+)	- CV(10+) SP(10+) ST(10+)	- BS(10+) RS(10+)
99	Soda (00355200)	322.0	1,063	178	P M(< 5) C(10+)	- H(10+) MCW(10+) PHC(10+)	HP W	PH PO(< 5)	- CM(5-10) CP(10+)	- ACS(< 5) NCS(10+) OCS(10+)	- CV(10+) SP(10+) ST(10+)	BS RS(10+)
100	Semaha (00355300)	395.0	772	141	P M(< 5) C(10+)	- H(10+) MCW(10+) PHC(10+)	HP W	PH PO(< 5)	- CM(10+) CP(10+)	- ACS(10+) NCS(10+) OCS(10+)	- CV(10+) SP(10+) ST(10+)	- BS(10+) RS(10+)
101	Sahjora (00355400)	229.0	195	37	P M(5-10) C(5-10)	- H(5-10) MCW(5-10) PHC(5-10)	HP W R	- PO(5-10) PH(< 5)	- CM(5-10) CP(5-10)	- ACS(< 5) NCS(10+) OCS(10+)	- CV(5-10) SP(10+) ST(10+)	- BS(5-10) RS(10+)
102	Pathara Narayan (00355500)	400.0	899	164	P M(5-10) C(5-10)	- H(5-10) MCW(5-10) PHC(5-10)	HP W	- PO(5-10) PH(< 5)	- CM(5-10) CP(5-10)	- ACS(< 5) NCS(10+) OCS(10+)	- CV(5-10) SP(10+) ST(10+)	- BS(5-10) RS(10+)
103	Ajitpura (00355600)	365.0	713	142	P M(5-10) C(5-10)	- H(5-10) MCW(5-10) PHC(5-10)	HP W	PH PO(5-10)	- CM(5-10) CP(5-10)	- ACS(< 5) NCS(10+) OCS(10+)	- CV(5-10) SP(5-10) ST(10+)	- BS(5-10) RS(10+)
104	Bagpura (00355700)	510.0	1,045	200	P M(< 5) C(5-10)	- H(10+) MCW(10+) PHC(5-10)	HP W	PH PO(< 5)	- CM(5-10) CP(5-10)	- ACS(5-10) NCS(5-10) OCS(5-10)	- CV(5-10) SP(5-10) ST(10+)	BS RS(10+)
105	Tighra Kalan (00355800)	263.0	567	104	P M AC C(5-10)	- H(5-10) MCW(5-10) PHC(5-10)	HP W	- PO(< 5) PH(< 5)	- CM(5-10) CP(5-10)	- ACS(5-10) NCS(5-10) OCS(5-10)	- CV(5-10) SP(5-10) ST(10+)	BS RS(10+)
106	Khiriya Riyasat (00355900)	214.0	492	102	P M(< 5) C(5-10)	- H(5-10) MCW(5-10) PHC(5-10)	HP W	- PO(< 5) PH(5-10)	- CM(5-10) CP(5-10)	- ACS(5-10) NCS(5-10) OCS(5-10)	- CV(5-10) SP(5-10) ST(10+)	BS RS(10+)
107	Madhopura (00356000)	401.0	726	121	P M(5-10) C(5-10)	- H(5-10) MCW(5-10) PHC(5-10)	HP W C	PH PO(5-10)	- CM(5-10) CP(5-10)	- ACS(5-10) NCS(10+) OCS(10+)	- CV(5-10) SP(10+) ST(10+)	- BS(5-10) RS(10+)
108	Torpatharra (00356100)	59.0	113	20	- P(< 5) M(10+) C(10+)	- H(10+) MCW(10+) PHC(10+)	HP W R C	- PO(10+) PH(10+)	- CM(10+) CP(10+)	- ACS(5-10) NCS(10+) OCS(10+)	- CV(10+) SP(10+) ST(10+)	- BS(10+) RS(10+)

Village Directory

Land Use (As on 1999)

Approach to village	Nearest town & distance (in km)	Power supply	News paper/Magazine	Most important commodity manufactured	Land use (i.e. area under different types of land use in hectare)					Name of village	Serial number
					Forest	Irrigated (by source)	Unirrigated	Culturable waste (including gauchar and groves)	Area not available for cultivation		
14	15	16	17	18	19	20	21	22	23	2	1
MR FP	Bhander (10)	EA	-	-	-	GC(86.0) WE(12.0) T(98.0)	139.0	33.0	27.0	Charrai	98
MR	Bhander (40)	EA	-	Earthern Pots	-	GC(139.0) WE(30.0) T(169.0)	86.0	46.0	21.0	Soda	99
MR	Bhander (15)	EA	-	Earthern Pots	-	GC(117.0) T(117.0)	206.0	29.0	43.0	Semaha	100
MR FP	Bhander (7)	ED EAG	-	-	-	WE(10.0) R(10.0) T(20.0)	152.0	30.0	27.0	Sahjora	101
MR FP	Bhander (7)	EA	-	-	-	WE(55.0) T(55.0)	270.0	38.0	37.0	Pathara Narayan	102
MR	Bhander (7)	EA	-	-	-	R(32.0) T(32.0)	263.0	34.0	36.0	Ajitpura	103
PR	Bhander (8)	EA	-	Earthern Pots, Bricks	-	PC(90.0) T(90.0)	344.0	44.0	32.0	Bagpura	104
PR	Bhander (8)	EA	-	Bricks	-	PC(65.0) T(65.0)	148.0	30.0	20.0	Tighra Kalan	105
PR	Bhander (8)	EA	-	Bricks	-	PC(32.0) T(32.0)	151.0	16.0	15.0	Khiriya Riyasat	106
PR	Bhander (8)	EA	-	-	-	GC(121.0) T(121.0)	221.0	5.0	54.0	Madhopura	107
MR	Bhander (10)	EA	-	-	-	GC(15.0) T(15.0)	33.0	4.0	7.0	Torpatharra	108

Serial number	Name of village & Location code	Total area of the village (in hectare)	Total population (2001 Census)	Number of households (2001 Census)	Amenities available (if not available within the village, a dash (-) is shown in the column and next to it in brackets the distance in broad ranges viz.< 5 kms., 5-10 kms. and 10+ kms of the nearest place where the facility is available is given)							
					Educational	Medical	Drinking water	Post, telegraph and telephone	Commercial and co-operative banks	Agricultural, non-agricultural and other credit societies	Recreational & cultural facilities (Cinema/ Video hall, Sports club, Stadium/Auditorium)	Communications (Bus service, railway station, waterway)
1	2	3	4	5	6	7	8	9	10	11	12	13
109	Bichhreta (00356200)	296.0	531	77	P M(< 5) C(< 5)	- H(< 5) MCW(< 5) PHC(< 5)	HP W R	PH PO(< 5)	- CM(< 5) CP(< 5)	- ACS(< 5) NCS(10+) OCS(10+)	- CV(< 5) SP(10+) ST(10+)	- BS(< 5) RS(10+)
110	Berachh (00356300)	779.0	1,704	311	P(2) M(2) S AC C(5-10)	PHS CHW O H(5-10) MCW(10+) PHC(5-10)	HP W R C	PO PH	- CM(5-10) CP(5-10)	ACS OCS NCS(5-10)	- CV(5-10) SP(10+) ST(10+)	- BS(5-10) RS(10+) NW(5-10)
111	Atari Kheda (00356400)	157.0	-------- Uninhabited ----------									
112	Malgujar (00356500)	19.0	-------- Uninhabited ----------									
113	Raipur (00356600)	241.0	-------- Uninhabited ----------									
114	Badera Haveli (00356700)	374.0	779	158	P M(< 5) C(5-10)	- H(5-10) MCW(10+) PHC(5-10)	HP W	PH PO(5-10)	- CM(5-10) CP(5-10)	- ACS(5-10) NCS(5-10) OCS(5-10)	- CV(5-10) SP(10+) ST(10+)	- BS(5-10) RS(10+)
115	Barana (00356800)	538.0	493	118	P M C(5-10)	- H(5-10) MCW(10+) PHC(5-10)	HP W	PH PO(5-10)	- CM(5-10) CP(5-10)	- ACS(5-10) NCS(5-10) OCS(5-10)	- CV(5-10) SP(10+) ST(10+)	- BS(5-10) RS(10+) NW(5-10)
116	Dali Pura (00356900)	265.0	358	65	P M(< 5) C(5-10)	- H(5-10) MCW(10+) PHC(10+)	HP W	PH PO(< 5)	- CM(5-10) CP(5-10)	- ACS(< 5) NCS(5-10) OCS(5-10)	- CV(5-10) SP(5-10) ST(10+)	- BS(5-10) RS(10+)
117	Ramgarh (00357000)	380.0	248	55	- P(5-10) M(5-10) C(10+)	- H(10+) MCW(10+) PHC(10+)	HP W	- PO(< 5) PH(< 5)	- CM(< 5) CP(< 5)	- ACS(< 5) NCS(10+) OCS(10+)	- CV(10+) SP(10+) ST(10+)	- BS(< 5) RS(10+)
118	Sikandarpur (00357100)	291.0	-------- Uninhabited ----------									
119	Barki Saray (00357200)	86.0	-------- Uninhabited ----------									
120	Shahabuddinpur (00357300)	226.0	-------- Uninhabited ----------									
121	Hasari Bhander (00357400)	251.0	-------- Uninhabited ----------									
122	Tatarpur (00357500)	972.0	1,550	242	P M C(5-10)	PHS H(5-10) MCW(< 5) PHC(< 5)	HP TW W	PH PO(5-10)	- CM(5-10) CP(5-10)	ACS NCS(10+) OCS(10+)	- CV(5-10) SP(10+) ST(10+)	- BS(5-10) RS(10+)
123	Tukda Tori (00357600)	8.0	-------- Uninhabited ----------									
124	Gaddi Pur (00357700)	19.0	-------- Uninhabited ----------									

Village Directory

Land Use (As on 1999)

Approach to village	Nearest town & distance (in km)	Power supply	News paper/Magazine	Most important commodity manufactured	Land use (i.e. area under different types of land use in hectare)					Name of village	Serial number
					Forest	Irrigated (by source)	Unirrigated	Culturable waste (including gauchar and groves)	Area not available for cultivation		
14	15	16	17	18	19	20	21	22	23	2	1
PR MR FP	Bhander (3)	EA	N M	-	-	GC(119.0) T(119.0)	128.0	20.0	29.0	Bichhreta	109
MR	Bhander (6)	EA	-	Bricks, Furniture	-	WE(82.0) L(30.0) T(112.0)	549.0	69.0	49.0	Berachh	110
		-------- Uninhabited ----------			-	WE(11.0) L(3.0) T(14.0)	109.0	26.0	8.0	Atari Kheda	111
		-------- Uninhabited ----------			-	-	5.0	2.0	12.0	Malgujar	112
		-------- Uninhabited ----------			-	GC(45.0) T(45.0)	146.0	39.0	11.0	Raipur	113
MR FP	Bhander (9)	EA	-	Bricks	-	WE(38.0) R(35.0) T(73.0)	244.0	29.0	28.0	Badera Haveli	114
MR FP	Bhander (9)	EA	-	Earthern Pots	-	GC(2.0) WE(42.0) R(44.0) T(88.0)	351.0	68.0	31.0	Barana	115
MR FP	Bhander (6)	EA	-	Bricks	-	WE(16.0) R(20.0) T(36.0)	187.0	21.0	21.0	Dali Pura	116
MR		-20 -	-	-	-	-	-	380.0	-	Ramgarh	117
		-------- Uninhabited ----------			-	-	-	291.0	-	Sikandarpur	118
		-------- Uninhabited ----------			-	WE(6.0) O(33.0) T(39.0)	2.0	32.0	13.0	Barki Saray	119
		-------- Uninhabited ----------			-	WE(9.0) T(9.0)	121.0	76.0	20.0	Shahabuddinpur	120
		-------- Uninhabited ----------			-	WE(9.0) T(9.0)	212.0	8.0	22.0	Hasari Bhander	121
MR	Bhander (5)	EA	N M	-	-	GC(29.0) PC(50.0) T(79.0)	592.0	98.0	203.0	Tatarpur	122
		-------- Uninhabited ----------			-	-	5.0	1.0	2.0	Tukda Tori	123
		-------- Uninhabited ----------			-	WE(8.0) T(8.0)	3.0	3.0	5.0	Gaddi Pur	124

Serial number	Name of village & Location code	Total area of the village (in hectare)	Total population (2001 Census)	Number of households (2001 Census)	Amenities available (if not available within the village, a dash (-) is shown in the column and next to it in brackets the distance in broad ranges viz.< 5 kms., 5-10 kms. and 10+ kms of the nearest place where the facility is available is given)							
					Educational	Medical	Drinking water	Post, telegraph and telephone	Commercial and co-operative banks	Agricultural, non-agricultural and other credit societies	Recreational & cultural facilities (Cinema/ Video hall, Sports club, Stadium/Auditorium)	Communications (Bus service, railway station, waterway)
1	2	3	4	5	6	7	8	9	10	11	12	13
125	Alapur (00357800)	40.0			-------- Uninhabited ----------							
126	Kabulpur (00357900)	21.0			-------- Uninhabited ----------							
127	Chak Abdu (00358000)	162.0			-------- Uninhabited ----------							
128	Kanera (00358100)	223.0			-------- Uninhabited ----------							
129	Chak Pir Khan (00358200)	202.0			-------- Uninhabited ----------							
130	Hansa Pur (00358300)	487.0	430	70	P M(< 5) C(< 5)	CHW H(< 5) MCW(< 5) PHC(< 5)	HP W	PH PO(5-10)	- CM(< 5) CP(< 5)	- ACS(< 5) NCS(10+) OCS(10+)	- CV(< 5) SP(10+) ST(10+)	BS RS(10+)
131	Baija Para (00358400)	340.0	553	100	P M(< 5) C(< 5)	CHW H(5-10) MCW(5-10) PHC(5-10)	HP W	PH PO(10+)	- CM(5-10) CP(5-10)	- ACS(5-10) NCS(< 5) OCS(10+)	- CV(5-10) SP(10+) ST(10+)	BS RS(10+)
132	Bharroli (00358500)	518.0	567	102	P M(< 5) C(5-10)	CHW H(5-10) MCW(5-10) PHC(5-10)	T HP TW W	PH PO(< 5)	- CM(< 5) CP(< 5)	OCS ACS(5-10) NCS(10+)	- CV(5-10) SP(10+) ST(10+)	BS RS(10+)
133	Salon Bharroli (00358600)	745.0	1,597	283	P M C(5-10)	PHS H(5-10) MCW(5-10) PHC(5-10)	HP W	PO PH	- CM(5-10) CP(5-10)	ACS OCS(2) NCS(10+)	- CV(5-10) SP(5-10) ST(10+)	- BS(10+) RS(10+)
134	Khiriya Jhansi (00358700)	207.0	367	62	P M(< 5) C(10+)	- H(10+) MCW(10+) PHC(10+)	W	- PO(< 5) PH(< 5)	- CM(10+) CP(10+)	- ACS(< 5) NCS(10+) OCS(10+)	- CV(10+) SP(10+) ST(10+)	- BS(< 5) RS(10+)
135	Bagda (00358800)	277.0	354	64	P AC M(< 5) C(10+)	- H(10+) MCW(10+) PHC(10+)	W	PH PO(< 5)	- CM(10+) CP(10+)	- ACS(< 5) NCS(< 5) OCS(10+)	- CV(10+) SP(10+) ST(10+)	- BS(< 5) RS(10+)
136	Lidhora Haveli (00358900)	157.0	408	68	P M C(10+)	- H(10+) MCW(10+) PHC(10+)	HP W	PH PO(< 5)	CP CM(10+)	- ACS(10+) NCS(10+) OCS(10+)	- CV(10+) SP(10+) ST(10+)	BS RS(10+)
137	Piprauakhurd (00359000)	240.0	294	49	P M(< 5) C(5-10)	- H(10+) MCW(10+) PHC(5-10)	HP W	PH PO(< 5)	- CM(5-10) CP(5-10)	OCS ACS(10+) NCS(10+)	- CV(5-10) SP(10+) ST(10+)	BS RS
138	Dalpatpur (00359100)	659.0	657	112	P M AC O C(5-10)	- H(10+) MCW(10+) PHC(5-10)	HP W	PH PO(< 5)	- CM(5-10) CP(5-10)	- ACS(10+) NCS(10+) OCS(10+)	- CV(5-10) SP(10+) ST(10+)	BS RS
139	Kudila (00359200)	298.0	116	23	- P(< 5) M(< 5) C(10+)	- H(10+) MCW(10+) PHC(10+)	HP W	PH PO(< 5)	- CM(10+) CP(10+)	- ACS(< 5) NCS(10+) OCS(10+)	- CV(10+) SP(10+) ST(10+)	- BS(10+) RS(10+)

Village Directory

Land Use (As on 1999)

Approach to village	Nearest town & distance (in km)	Power supply	News paper/Magazine	Most important commodity manufactured	Land use (i.e. area under different types of land use in hectare)					Name of village	Serial number
					Forest	Irrigated (by source)	Unirrigated	Culturable waste (including gauchar and groves)	Area not available for cultivation		
14	15	16	17	18	19	20	21	22	23	2	1
		-------- Uninhabited ----------			-	WE(13.0) T(13.0)	21.0	1.0	5.0	Alapur	125
		-------- Uninhabited ----------			-	W(46.0) TW(2.0) T(2.0)	14.0	2.0	3.0	Kabulpur	126
		-------- Uninhabited ----------			-	WE(4.0) T(4.0)	132.0	7.0	19.0	Chak Abdu	127
		-------- Uninhabited ----------			-	WE(121.0) T(121.0)	86.0	8.0	8.0	Kanera	128
		-------- Uninhabited ----------			-	WE(2.0) T(2.0)	167.0	18.0	15.0	Chak Pir Khan	129
MR	Bhander (2)	EA	-	-	2.0	WE(162.0) T(162.0)	222.0	56.0	45.0	Hansa Pur	130
MR	Bhander (6)	EA	-	-	-	WE(19.0) T(19.0)	268.0	28.0	25.0	Baija Para	131
MR	Bhander (7)	EA	-	-	18.0	WE(143.0) T(143.0)	267.0	57.0	33.0	Bharroli	132
MR	Bhander (9)	EA	-	-	-	WE(280.0) R(41.0) T(321.0)	266.0	80.0	78.0	Salon Bharroli	133
MR	Bhander (18)	EA	-	-	-	WE(119.0) R(10.0) T(129.0)	37.0	15.0	26.0	Khiriya Jhansi	134
MR	Bhander (17)	EA	-	-	-	WE(198.0) R(5.0) T(203.0)	35.0	22.0	17.0	Bagda	135
MR	Bhander (10)	EA	-	Earthern Pots	-	TWE(37.0) T(37.0)	92.0	18.0	10.0	Lidhora Haveli	136
MR	Bhander (9)	EA	-	Earthern Pots	-	TWE(11.0) T(11.0)	191.0	20.0	18.0	Piprauakhurd	137
MR	Bhander (9)	EA	-	Earthern Pots	-	TWE(189.0) T(189.0)	368.0	52.0	50.0	Dalpatpur	138
MR	Bhander (12)	ED	-	Bricks	-	GC(67.0) T(67.0)	180.0	14.0	37.0	Kudila	139

Serial number	Name of village & Location code	Total area of the village (in hectare)	Total population (2001 Census)	Number of households (2001 Census)	Amenities available (if not available within the village, a dash (-) is shown in the column and next to it in brackets the distance in broad ranges viz.< 5 kms., 5-10 kms. and 10+ kms of the nearest place where the facility is available is given)							
					Educational	Medical	Drinking water	Post, telegraph and telephone	Commercial and co-operative banks	Agricultural, non-agricultural and other credit societies	Recreational & cultural facilities (Cinema/ Video hall, Sports club, Stadium/Auditorium)	Communications (Bus service, railway station, waterway)
1	2	3	4	5	6	7	8	9	10	11	12	13
140	Benda (00359300)	510.0	630	123	P M(< 5) C(10+)	O H(10+) MCW(10+) PHC(10+)	HP W	PH PO(< 5)	- CM(10+) CP(10+)	- ACS(< 5) NCS(10+) OCS(10+)	- CV(10+) SP(10+) ST(10+)	- BS(10+) RS(10+)
141	Kulariya (00359400)	357.0	726	138	P M(< 5) C(10+)	O H(10+) MCW(10+) PHC(10+)	HP W	PO PH	- CM(10+) CP(10+)	ACS OCS NCS(10+)	- CV(10+) SP(10+) ST(10+)	- BS(10+) RS(10+)
142	Bedhari (00359500)	352.0	609	107	P M(5-10) C(5-10)	CHW H(5-10) MCW(10+) PHC(5-10)	HP W	PH PO(< 5)	- CM(5-10) CP(5-10)	- ACS(5-10) NCS(10+) OCS(10+)	- CV(5-10) SP(10+) ST(10+)	BS RS(10+)
143	Nobai (00359600)	531.0	759	140	P AC M(5-10) C(5-10)	CHW O H(5-10) MCW(5-10) PHC(5-10)	HP W	PO PH	- CM(10+) CP(10+)	- ACS(5-10) NCS(10+) OCS(10+)	- CV(5-10) SP(10+) ST(10+)	BS RS(10+)
144	Khiriya Sahab (00359700)	502.0	897	160	P M(5-10) C(5-10)	CHW O H(5-10) MCW(10+) PHC(5-10)	HP W	PO PH(< 5)	- CM(5-10) CP(5-10)	- ACS(5-10) NCS(10+) OCS(10+)	- CV(5-10) SP(5-10) ST(10+)	BS RS(10+)
145	Piprauakalan (00359800)	1,241.0	1,718	312	P M S AC C(10+)	PHS RMP(2) O H(10+) MCW(10+) PHC(10+)	HP W	PO PH	- CM(10+) CP(10+)	ACS OCS NCS(10+)	- CV(10+) SP(10+) ST(10+)	BS RS(10+)
146	Nichroli (00359900)	157.0	103	16	P M(< 5) C(10+)	- H(10+) MCW(10+) PHC(10+)	HP W	- PO(< 5) PH(< 5)	- CM(10+) CP(10+)	- ACS(< 5) NCS(10+) OCS(10+)	- CV(10+) SP(10+) ST(10+)	- BS(< 5) RS(10+)
147	Pyawal (00360000)	538.0	1,012	182	P M(< 5) C(10+)	- H(10+) MCW(10+) PHC(10+)	HP W	PH PO(< 5)	- CM(10+) CP(10+)	- ACS(< 5) NCS(10+) OCS(10+)	- CV(10+) SP(10+) ST(10+)	BS RS(10+)
148	Dhamna (00360100)	707.0	976	163	P M(< 5) C(10+)	- H(10+) MCW(10+) PHC(10+)	HP W R	PH PO(< 5)	- CM(10+) CP(10+)	- ACS(< 5) NCS(10+) OCS(10+)	- CV(10+) SP(10+) ST(10+)	- BS(< 5) RS(10+)
149	Sarsai (00360200)	1,251.0	4,114	651	P(2) M S PUC C(10+)	D DA PHS RMP CHW H(< 5) MCW(10+) PHC(10+)	T HP TW W	PO PH	- CM(10+) CP(10+)	ACS OCS NCS(10+)	- CV(10+) SP(10+) ST(10+)	BS RS(10+)
150	Astot/ (Astot-81) (00360300)	644.0	738	123	P M(< 5) C(10+)	O H(10+) MCW(10+) PHC(10+)	T HP TW W	PH(2) PO(< 5)	- CM(10+) CP(10+)	- ACS(< 5) NCS(10+) OCS(10+)	- CV(10+) SP(10+) ST(10+)	- BS(< 5) RS(10+)
151	Muriya (Muria-81) (00360400)	406.0	573	86	P M(5-10) C(10+)	- H(10+) MCW(10+) PHC(10+)	HP W	PH PO(5-10)	- CM(10+) CP(10+)	- ACS(< 5) NCS(10+) OCS(10+)	- CV(10+) SP(10+) ST(10+)	- BS(5-10) RS(10+)

Village Directory

Land Use (As on 1999)

Approach to village	Nearest town & distance (in km)	Power supply	News paper/Magazine	Most important commodity manufactured	Land use (i.e. area under different types of land use in hectare)					Name of village	Serial number
					Forest	Irrigated (by source)	Unirrigated	Culturable waste (including gauchar and groves)	Area not available for cultivation		
14	15	16	17	18	19	20	21	22	23	2	1
MR	Bhander (12)	EA	-	Bricks, Wooden Goods, Cots	-	GC(119.0) T(119.0)	264.0	36.0	91.0	Benda	140
MR	Bhander (12)	EA	-	Bricks	-	GC(43.0) T(43.0)	252.0	6.0	56.0	Kulariya	141
PR	Bhander (5)	EA	-	Earthern Pots	-	GC(111.0) W(17.0) R(1.0) T(129.0)	144.0	31.0	48.0	Bedhari	142
PR	Bhander (6)	EA	-	Earthern Pots	-	GC(34.0) L(75.0) T(109.0)	341.0	47.0	34.0	Nobai	143
PR	Bhander (6)	EA	-	Earthern Pots	-	GC(171.0) PC(5.0) WE(46.0) WF(12.0) T(234.0)	189.0	34.0	45.0	Khiriya Sahab	144
PR	Bhander (12)	EA	-	Wooden Furniture	-	W(28.0) T(28.0)	989.0	109.0	115.0	Piprauakalan	145
MR	Bhander (13)	EA	-	Wooden Furniture	-	W(2.0) T(2.0)	112.0	19.0	24.0	Nichroli	146
PR	Bhander (15)	EA	-	-	-	WE(55.0) T(55.0)	422.0	39.0	22.0	Pyawal	147
MR	Bhander (17)	EA	-	-	-	WE(132.0) R(180.0) T(312.0)	261.0	69.0	65.0	Dhamna	148
PR	Bhander (7)	EA	N M	-	-	WE(540.0) TK(105.0) R(149.0) T(794.0)	264.0	107.0	86.0	Sarsai	149
MR	Bhander (15)	EA	-	Wooden Furniture	-	W(100.0) R(28.0) T(128.0)	437.0	36.0	43.0	Astot/ (Astot-81)	150
MR	Bhander (18)	EA	-	Wooden Furniture	-	WE(35.0) T(35.0)	306.0	37.0	28.0	Muriya (Muria-81)	151

Serial number	Name of village & Location code	Total area of the village (in hectare)	Total population (2001 Census)	Number of households (2001 Census)	Amenities available (if not available within the village, a dash (-) is shown in the column and next to it in brackets the distance in broad ranges viz.< 5 kms., 5-10 kms. and 10+ kms of the nearest place where the facility is available is given)							
					Educational	Medical	Drinking water	Post, telegraph and telephone	Commercial and co-operative banks	Agricultural, non-agricultural and other credit societies	Recreational & cultural facilities (Cinema/ Video hall, Sports club, Stadium/Auditorium)	Communications (Bus service, railway station, waterway)
1	2	3	4	5	6	7	8	9	10	11	12	13
152	Kumariya Raj (00360500)	638.0	594	97	P M(< 5) C(10+)	- H(10+) MCW(10+) PHC(10+)	HP W	PH PO(< 5)	- CM(10+) CP(10+)	- ACS(10+) NCS(10+) OCS(10+)	- CV(10+) SP(10+) ST(10+)	- BS(< 5) RS(10+)
153	Mustara (00360600)	433.0	846	173	P M(< 5) C(10+)	- H(10+) MCW(10+) PHC(5-10)	HP W	PH PO(< 5)	- CM(10+) CP(10+)	- ACS(10+) NCS(10+) OCS(10+)	- CV(10+) SP(10+) ST(10+)	- BS(5-10) RS(10+)
154	Sentol (00360700)	381.0	815	157	P M C(10+)	- H(10+) MCW(10+) PHC(10+)	HP W O	- PO(< 5) PH(< 5)	- CM(< 5) CP(< 5)	- ACS(< 5) NCS(< 5) OCS(< 5)	- CV(10+) SP(10+) ST(10+)	- BS(< 5) RS(10+)
155	Saletara (00360800)	973.0	1,951	332	P M S PUC I C(10+)	PHS RMP CHW H(10+) MCW(10+) PHC(< 5)	HP W R O	PO PH	- CM(< 5) CP(< 5)	OCS ACS(< 5) NCS(< 5)	- CV(10+) SP(10+) ST(10+)	- BS(< 5) RS(10+)
156	Kaimara (00360900)	146.0	-------- Uninhabited ----------									
157	Bichhodana (00361000)	1,390.0	2,387	394	P(3) M S PUC AC C(10+)	HA DA PHC PHS H(10+) MCW(10+)	TW	PO PH(2)	CM CP(< 5)	ACS OCS NCS(10+)	- CV(10+) SP(10+) ST(10+)	BS RS(5-10)
	Block Total	**65280.0**	**119739**	**20512**	**P(140) M(48) S(12) PUC(10) C I AC(11) O**	**HA D DA(2) PHC(2) PHS(23) RMP(11) CHW(18) O(8)**	**T(14) W(138) TK HP(133) TW(12) R(22) C(13)**	**PO(35) PH(111)**	**CM(6) CP(2)**	**ACS(19) NCS(2) OCS(48)**		**BS(40) RS(2)**

Village Directory

Land Use (As on 1999)

Approach to village	Nearest town & distance (in km)	Power supply	News paper/Magazine	Most important commodity manufactured	Land use (i.e. area under different types of land use in hectare)					Name of village	Serial number
					Forest	Irrigated (by source)	Unirrigated	Culturable waste (including gauchar and groves)	Area not available for cultivation		
14	15	16	17	18	19	20	21	22	23	2	1
MR	Bhander (13)	EA	-	Earthern Pots	-	GC(15.0) WE(55.0) T(70.0)	464.0	46.0	58.0	Kumariya Raj	152
MR	Bhander (15)	EA	-	Wooden Furniture	-	WE(64.0) R(5.0) T(69.0)	298.0	28.0	38.0	Mustara	153
MR	Bhander (16)	ED EAG	-	-	-	GC(83.0) WE(18.0) TWE(56.0) T(157.0)	167.0	30.0	27.0	Sentol	154
MR	Bhander (18)	ED EAG	-	-	-	GC(118.0) PC(75.0) WE(308.0) TK(47.0) T(548.0)	341.0	34.0	50.0	Saletara	155
		-------- Uninhabited ----------			-	WE(6.0) T(6.0)	127.0	4.0	9.0	Kaimara	156
PR	Bhander (14)	EA	N M	-	-	GC(2.0) WE(137.0) T(139.0)	1020.0	89.0	142.0	Bichhodana	157
PR(43) MR(96) FP(70) NR		**ED(31) EAG(30) EO(2) EA(103)**	**N(35) M(20)**		**54.0**	**GC(9451) PC(317) W(428) WE(6109) TW(196) TWE(571) TK(157) R(684) L(108) WF(12) O(55) T(18042)**	**36794.0**	**5622.0**	**4768.0**		

APPENDIX-I
ABSTRACT OF EDUCATIONAL, MEDICAL AND

Name of the District: Datia

Serial number	Name of CD block	Total number of inhabited villages	Total population of C.D. block	Educational institutions					
				Primary school		Middle school		Matriculation / Secondary school	
				Villages	Institutions	Villages	Institutions	Villages	Institutions
1	2	3	4	5	6	7	8	9	10
1	Seondha	197	175,070	181	217	36	39	15	17
2	Datia	214	195,882	200	236	45	51	19	21
3	Bhander	140	119,739	131	140	47	48	12	12
	District(Rural):	551	490,691	512	593	128	138	46	50

Serial number	Name of C.D.block	Medical institutions							
		Hospital		Dispensary		Primary Health Centre / Health Centre		Primary Health Sub-centre	
		Villages	Institutions	Villages	Institutions	Villages	Institutions	Villages	Institutions
1	2	20	21	22	23	24	25	26	27
1	Seondha	1	1	1	1	3	4	35	35
2	Datia	-	-	8	10	6	7	34	34
3	Bhander	1	1	2	3	2	2	23	23
	District(Rural):	2	2	11	14	11	13	92	92

Appendix I of the Village Directory depicts CD Block-wise abstract of educational, medical, drinking water, post, telegraph, phone, communications, banks, power supply, credit societies, recreations and news/ magazine facilities available in the 551 total inhabited villages. Out of total 551 inhabited villages in the district, 512 villages have primary schools numbering to 593 schools implying that some of villages are having more than one primary school. As regard middle schools 128 villages have 138 schools and 46 villages are such which have 50 Matriculation/ secondary school while 17 villages have equal number of higher secondary/senior secondary school i.e. one school in each village. There is only 1 college in Bhander CD Block which could provides education of graduate and above level 41 villages have 49 Adult literacy centres and 4 villages have 5 other educational institution. Of the total inhabited villages 38 villages are such which do not have any type of educational institution and students of these villages have to go out of the village for their schooling. The highest number of villages without any school are located in

VILLAGE DIRECTORY
OTHER AMENITIES IN VILLAGES - CD BLOCK LEVEL

Educational institutions (contd.)									Name of CD block	Serial number
Higher Secondary / PUC / Intermediate / Junior college		College (graduate and above)		Adult literacy classes/centres		Others		No educational facilities		
Villages	Institutions	Villages	Institutions	Villages	Institutions	Villages	Institutions			
11	12	13	14	15	16	17	18	19	2	1
3	3	-	-	7	8	2	3	16	Seondha	1
4	4	-	-	23	30	-	-	13	Datia	2
10	10	1	1	11	11	2	2	9	Bhander	3
17	17	1	1	41	49	4	5	38	District(Rural)	

Medical institutions									Name of C.D.block	Serial number
Maternity and Child Welfare Centre / Maternity Home / Child Welfare Centre		Family Welfare Centre		Community Health Workers		Others		No medical facilities		
Villages	Institutions	Villages	Institutions	Villages	Numbers	Villages	Institutions			
28	29	30	31	32	33	34	35	36	2	1
7	10	-	-	75	81	34	53	104	Seondha	1
6	10	2	2	31	32	16	32	148	Datia	2
-	-	-	-	15	18	14	19	102	Bhander	3
13	20	2	2	121	131	64	104	354	District(Rural)	

Seondha(16) CD Block and is followed by Datia(13) and 9 in Bhander CD Block.

As regards the medical facilities in all 2 villages have equal number hospitals i.e. one hospital in each village. 14 dispensaries are located in 11 villages and 13 primary health centres/ health centres are located in 11 villages and 92 primary health sub-centres are located in equal number of villages i.e. one in each village. 13 villages have 20 Maternity and child welfare centres/ maternity homes/child welfare centres and 2 family welfare centres are located in equal number of villages while 121 villages have 131 community health workers. 64 villages in the district have 104 other types of medical institutions. But in Datia district majority of villages do not have any medical facility. Of the total villages people of 354 villages have to go out for medical facility, such villages are largest in Datia (148) CD Block and is followed by Seondha (104) and Bhander (102) CD Block.

Most important source of drinking water is well which is available to 514 villages. Out of total 551 inhabited villages 55 and 71villages meet their

APPENDIX-I
ABSTRACT OF EDUCATIONAL, MEDICAL AND

Serial number	Name of C.D.block	Drinking water source									
		Tap	Well	Tank	Tubewell	River	Fountain	Canal	Others	More than one source	No drinking water facilities
1	2	37	38	39	40	41	42	43	44	45	46
1	Seondha	13	171	-	23	12	-	-	193	184	-
2	Datia	28	205	5	36	15	-	3	203	203	5
3	Bhander	14	138	1	12	22	-	13	133	136	-
	District(Rural):	55	514	6	71	49	-	16	529	523	5

Note:- 'Others' in column 44 include Hand Pumps (HP) also.

Serial number	Name of C.D.block	Banks		Power supply		Credit societies		
		Villages	Number of commercial and co-operative banks	Available	Not available	Villages	Number of agricultural credit societies	Villages
1	2	57	58	59	60	61	62	63
1	Seondha	9	10	194	3	33	33	3
2	Datia	6	12	210	4	13	13	1
3	Bhander	7	8	139	1	19	19	2
	District(Rural):	22	30	543	8	65	65	6

requirement of water from tap and tubewell respectively. Other important source of drinking water is rivers and tanks which also provide drinking water to 49 and 6 villages respectively. In all there are only 16 canals but there is no fountain found in the district. Other sources of drinking water cater to the needs of 529 villages. 523 villages have more than one source of drinking water in the district but there are only 5 villages which do not have any drinking water facility.

Post office facility is available to 133 villages, Telegraph office is in 1 village and Post office & phone facility is in 106 villages. Post & telegraph office, Telegraph office & phone and Post,telegraph office & phone facility is not available in any village. Phone is available within 381 villages. 129 villages out of 551 inhabited villages have bus service. In all there are only 6 villages having Railway station and no village have any Navigable waterway in the district.

VILLAGE DIRECTORY
OTHER AMENITIES IN VILLAGES - CD BLOCK LEVEL

Post, Telegraph & Telephone							Transport communications			Name of C.D.block	Serial number
Post office	Telegraph office	Post & telegraph office	Post office & phone	Telegraph office & phone	Post, telegraph office & phone	Phone	Bus service	Railway station	Navigable waterway		
47	48	49	50	51	52	53	54	55	56	2	1
49	-	-	39	-	-	148	43	-	-	Seondha	1
49	1	-	36	-	-	128	46	4	-	Datia	2
35	-	-	31	-	-	105	40	2	-	Bhander	3
133	1	-	106	-	-	381	129	6	-	District(Rural)	

Credit societies			Recreational facility			Newspaper / Magazine			Name of C.D.block	Serial number
Number of non-agricultural credit societies	Villages	Number of other credit societies	Cinema / Video hall	Sports club	Stadium / Auditorium/ Community hall	News paper	Magazine	News paper & Magazine		
64	65	66	67	68	69	70	71	72	2	1
3	1	1	2	-	-	31	19	16	Seondha	1
3	2	2	1	1	1	20	8	8	Datia	2
2	40	48	-	-	-	35	20	19	Bhander	3
8	43	51	3	1	1	86	47	43	District(Rural):	

As regards banking services, it is available in 22 villages having 30 branches of commercial and co-operative banks in rural areas of the district. Power supply is available to 543 villages while 8 villages do not have electricity. There are 65 agricultural credit societies in equal number of villages, 8 non-agricultural credit societies are in 6 villages and 51 other credit socities are in 43 villages.

As regards the availability of recreational facility, 3 villages in the district have cinema/video hall, 1 village have sports club and stadium/ auditorium/community hall. News paper is available in 86 villages. Magazine facility is available in 47 villages. 43 villages are such where news paper & magazine facilities available.

APPENDIX 1A - VILLAGE DIRECTORY
VILLAGES BY NUMBER OF PRIMARY SCHOOL

Name of the District: Datia

Serial number	Name of C. D. block	Total number of inhabited villages	Number of primary schools				
			None	One	Two	Three	Four +
1	2	3	4	5	6	7	8
1	Seondha	197	16	153	23	3	2
2	Datia	214	14	180	16	1	3
3	Bhander	140	9	123	7	1	-
	District Total:	551	39	456	46	5	5

Appendix I-A deals with CD Block-wise villages by number of primary schools. There are 39 villages in the district which are devoid of primary school facilities. 456 villages in the district have equal number of primary schools i.e. one primary school in each village. In case of villages having at least 2 schools each, there are 46 villages. In case of villages having 3 schools each, there are 5 such villages in this category. Lastly in case of villages having four + schools, there are 5 villages in this category.

APPENDIX I B - VILLAGE DIRECTORY
VILLAGES BY PRIMARY, MIDDLE AND SECONDARY SCHOOLS

Name of the District : Datia

Serial number	Name of C. D. block	Total number of inhabited villages	Type of educational institutions available			
			No School	At least one primary school and no middle school	At least one primary school and one middle school	At least one middle school and one secondary school
1	2	3	4	5	6	7
1	Seondha	197	16	145	36	15
2	Datia	214	14	155	45	19
3	Bhander	140	9	84	47	12
	Total:	551	39	384	128	46

Appendix I-B depicts information regarding different type of educational institutions. There are 39 villages in the district which do not have any type of school facilities. 384 villages are having atleast one primary school and no middle school. 128 villages are having atleast one primary school alongwith one middle school. Similarly 46 villages are having atleast one middle school alongwith one secondary school.

APPENDIX 1C - VILLAGE DIRECTORY
VILLAGES WITH DIFFERENT SOURCE OF DRINKING WATER FACILITIES AVAILABLE

Name of the District: Datia

Serial number	Name of C. D. block	Number of villages with different sources of drinking water available				
		Only tap	Only well	Only tube well	Only handpump	More than one source only from tap, well, tube- well, handpump
1	2	3	4	5	6	7
1	Seondha	-	3	-	9	180
2	Datia	1	4	-	1	201
3	Bhander	-	3	1	-	136
	District Total:	1	10	1	10	517

Appendix I-C deals with the villages with different sources of drinking water facilities. There are 22 villages in the entire district which are having single source of drinking water i.e. 1 village have only tap and only tubewell,10 villages have only well and only handpump as the source of drinking water. 517 villages in the district are having more than one source of drinking water.

APPENDIX II - VILLAGE DIRECTORY
VILLAGES WITH 5,000 AND ABOVE POPULATION WHICH DONOT HAVE ONE OR MORE AMENITIES

Name of the District: Datia

Serial number	Name of village	Location code number	Name of C. D. block	Popula-tion	Amenities not available (indicate N. A. where amenity not available)			Amenities not available (indicate N. A. where amenity not available)			
					Senior Secondary School	College	Primary Health Sub Centre	Tap drinking water	Bus facility	Approach by Pucca road	Comm-ercial Bank
1	2	3	4	5	6	7	8	9	10	11	12
1	Tharet	00312900	Seondha	5391	Available	N.A.	Available	Available	Available	Available	Available
2	Badonikhurd	00325600	Datia	8670	Available	N.A.	Available	Available	Available	Available	Available
3	Unao	00341000	Datia	7061	Available	N.A.	Available	Available	Available	Available	Available

Appendix II deals with the villages having 5,000 & above population which do not have one or more amenities in the district. In all 3 villages of Datia district have population above 5,000 which are namely Tharet in Seondha CD Block. Badonikhurd and Unao in Datia CD Block. Senior secondary school, Primary health sub centres, Tap drinking water facility, Bus service, Approach by pucca road and Commercial banks are available in all these villages but there is no village having college facility in the district.

APPENDIX II - A VILLAGE DIRECTORY
CENSUS TOWNS WHICH DO NOT HAVE ONE OR MORE AMENITIES

Name of the District: Datia

Serial number	Name of census town	Location code number	Name of C. D. block	Population	Amenities not available (indicate N. A. where amenity not available)			Amenities not available (indicate N. A. where amenity not available)			
					Senior Secondary School	College	Health Centre	Tap drinking water	Bus facility	Approach by Pucca road	Banks
1	2	3	4	5	6	7	8	9	10	11	12

There is no Census Town in Datia district.

APPENDIX III - VILLAGE DIRECTORY
LAND UTILISATION DATA IN RESPECT OF CENSUS TOWNS / NON-MUNICIPAL TOWNS

Serial number	Name of Census town and CD block within brackets	Land use (i.e., area under different types of land use in hectare)					
		Total area	Forest	Irrigated by source	Unirrigated	Culturable waste (including gauchar & groves)	Area not available for cultivation
1	2	3	4	5	6	7	8

There is no Census Town in Datia District

APPENDIX IV - VILLAGE DIRECTORY
C.D. BLOCK WISE LIST OF INHABITED VILLAGES WHERE NO AMENITY OTHER THAN DRINKING WATER FACILITY IS AVAILABLE

Name of the District : Datia

Serial number	Location code number	Name of village
1	2	3
1	**Name of CD Block: Seondha**	
		Nil
2	**Name of CD Block: Datia**	
	00331600	Kalapahad
	00342600	Sihuli
3	**Name of CD Block: Bhander**	
	00357000	Ramgarh

Appendix IV of the Village Directory gives CD Blockwise list of inhabited villages where no amenity other than drinking water facility is available in the villages. In the entire district there are only 3 villages fall under this category, 2 villages namely Kalapahad(00331600) and Sihuli (00342600) in Datia CD Block. 1 village Ramgarh (00357000) in Bhander CD Block but there is no village of Seondha CD Block falls under this category.

APPENDIX V - VILLAGE DIRECTORY
SUMMARY SHOWING NUMBER OF VILLAGES NOT HAVING SCHEDULED CASTES POPULATION

Serial number	Name of C.D. block	Total villages	Uninhabited villages	Inhabited villages	Number of inhabited villages having no Scheduled Castes population
1	2	3	4	5	6
1	Seondha	225	28	197	15
2	Datia	220	6	214	24
3	Bhander	157	17	140	5
	District Total:	602	51	551	44

Appendix V of the Village Directory shows the number of villages not having Scheduled Castes population. Out of 602 villages in the district, 51 villages are uninhabited and remaining 551 villages are inhabited. Out of 551 inhabited villages, 44 villages have no Scheduled Castes Population and 507 inhabited villages have Scheduled Castes population in the district. Datia has highest 24 villages with no Scheduled Castes population while in other CD Block there are 15 such villages in Seondha and 5 in Bhander CD Block, which do not have Scheduled Caste population.

APPENDIX VI - VILLAGE DIRECTORY
SUMMARY SHOWING NUMBER OF VILLAGES NOT HAVING SCHEDULED TRIBES POPULATION

Serial number	Name of C. D. block	Total villages	Uninhabited villages	Inhabited villages	Number of inhabited villages having no Scheduled Tribes population
1	2	3	4	5	6
1	Seondha	225	28	197	184
2	Datia	220	6	214	133
3	Bhander	157	17	140	116
	District Total:	602	51	551	433

Appendix VI shows number of villages not having Scheduled Tribes population. Out of 551 inhabited villages, 433 villages have no Scheduled Tribes population and the remaining 118 inhabited villages are such which have some Scheduled Tribes population. Seondha has highest 184 villages with no Scheduled tribe population while in other CD Blocks, there are 133 such villages in Datia, and 116 in Bhander CD Block which do not have Scheduled Tribe population.

APPENDIX VII A
LIST OF VILLAGES ACCORDING TO THE PROPORTION OF THE SCHEDULED CASTES TO THE TOTAL POPULATION BY RANGES

Name of the District: Datia

Range of Scheduled Castes population (percentages)	Location code number	Name of village
1	2	3
Name of CD Block: Seondha		
Less than 5		
	00305800	Dirolidang
	00306200	Budhera
	00318900	Katapur
	00305000	Repoli
	00305400	Gandhigram
	00309700	Dhorri
	00300900	Kitana
	00308500	Mohanpura
	00304200	Daryaopur
	00309800	Dhorra
	00301500	Bijora
	00303200	Khamroli
5-10		
	00305200	Rampurabuzurg
	00302800	Lokendrapur
	00305300	Jorital
	00310000	Rubaha
	00322500	Ranipura
	00312700	Seguwan
	00301600	Amra
	00310100	Roora
	00306100	Berchha
	00301400	Bhikampura
11-20		
	00301200	Meoli
	00318200	Roora
	00302500	Dirolipar
	00320700	Sunari
	00310800	Raipurabuzurg
	00304400	Maharajpura
	00316100	Ronni
	00319800	Syawari
	00303700	Jaswantnagar
	00314300	Bilaspur
	00307200	Bhagupura
	00306300	Kunwarpura
	00306600	Basaimalak
	00315000	Kherichachu
	00318000	Ramgarha
	00320500	Bharsula
	00305900	Bisor
	00304900	Kheribhat
	00319400	Bharroli
	00302000	Tuki
	00314700	Pahadishyam
	00320000	Uchad
	00309400	Maliyapura

Name of the District: Datia

Range of Scheduled Castes population (percentages)	Location code number	Name of village
1	2	3
	00301800	Magrol
	00315600	Sikari
	00317700	Chitai
	00320100	Tiletha
	00305600	Dabhni
	00301000	Ruhera
	00302200	Gyara
	00320800	Khajoori
	00314500	Andora
	00311700	Fatepur
	00318700	Bahera
	00309200	Porsakhurd
	00313000	Pahadi
	00306500	Atreta
	00310900	Ingui
	00306800	Marsenikhurd
	00320900	Jujharpur
	00321300	Theli
	00303500	Medpura
	00313500	Pacherabuzurg
	00302400	Baghwali
	00316300	Padri
	00321200	Gohana
	00316200	Raruajiwan
	00322600	Lodhipura
	00309600	Marsenibuzurg
	00313600	Barabuzurg
	00322800	Bagpura
	00320400	Silori
	00317600	Tigroo
21-30		
	00303400	Pali
	00320600	Bhadona
	00307800	Debhai
	00308700	Karila
	00322400	Murgawan
	00308000	Vijaypura
	00301100	Neemdanda
	00307300	Gopalpura
	00312800	Jaroli
	00313100	Basaijeev
	00311500	Parsondagoojar
	00304600	Sirsa
	00304800	Deopura
	00307400	Rampurakhurd
	00308900	Badokhari
	00311900	Kherona
	00317800	Toda
	00305500	Basturi
	00311800	Nimona

Name of the District: Datia

Range of Scheduled Castes population (percentages)	Location code number	Name of village
1	2	3
	00315400	Laharakalan
	00310600	Bhowaikhurd
	00318400	Seoni
	00308800	Parsondabaman
	00311300	Maharoli
	00304500	Hetampura
	00310400	Diguwan
	00306700	Bahadurpur
	00322900	Bagurdan (Proj)
	00312900	Tharet
	00317100	Dabhera
	00318100	Chimghan
	00316500	Surapara
	00310300	Cheena
	00323100	Joura
	00319200	Chhenkuri
	00307900	Itonda
	00319600	Barjorpura
31-40		
	00315900	Delua
	00314900	Dohar
	00310200	Roor
	00301700	Gumanpura
	00318300	Bhadol
	00309100	Rathawali
	00306000	Nahla
	00307700	Atra
	00323000	Bagurdan (Siddha)
	00316400	Kuthonda
	00311600	Kheridevta
	00321400	Ikona
	00316700	Amawali
	00321800	Khaikheda
	00318500	Nandana
	00315100	Piparua
	00321000	Sundarpura
	00311000	Bhowaibuzurg
	00322300	Unchiya
	00319100	Jiginiya
	00314000	Jonia
	00316000	Durgapur
	00317300	Khadaua
	00316900	Husenpura
	00316800	Mahonajat
	00313200	Todapahad
	00322700	Peepri
	00301300	Kaserua
	00314200	Kheronaghat
41-50		
	00315700	Anandpur
	00322000	Dhanoli
	00321700	Chhikau
	00321100	Dhirpura
	00307600	Khanjapura

Name of the District: Datia

Range of Scheduled Castes population (percentages)	Location code number	Name of village
1	2	3
	00314600	Pachokhara
	00318600	Ramdeva
	00321600	Raruarai
	00314400	Jaswantpura
	00317200	Loch
	00314100	Kulenth
	00318800	Simthara
	00312400	Kudari
	00308200	Jasawali
	00313400	Kanjoli
	00317400	Govindnagar
	00319000	Bandapara
51-75		
	00319300	Jaitpura
	00317000	Netuapura
	00315800	Badehari
	00314800	Barguwan
	00321500	Tigra
	00315300	Pahadirawat
	00315500	Itarora
	00321900	Degawangoojar
	00308600	Teda
	00311400	Changpura
	00308400	Gora
	00313900	Baina
	00319500	Pipra
	00312100	Basith
	00311200	Sikroli
	00311100	Bidora
	00304700	Raniyapura
	00315200	Jaswantpur
	00310700	Alampurkhurd
76 and above		
	00309900	Charokhara
	00309000	Dharampura
	00312000	Kudra
	00317900	Danguchad
	00313700	Chakkbena

Name of CD Block: Datia

Less than 5		
	00325900	Ramsagar
	00345300	Devgarh
	00324700	Khiriya
	00344100	Janakpur
	00340100	Dabardona
	00337000	Kuretha
	00333400	Raduapura
5-10		
	00325800	Govindpur
	00331000	Chituwa
	00326200	Vijaipur
	00332900	Bidaniya
	00343600	Kandhari
	00328800	Baroy

Name of the District: Datia

Range of Scheduled Castes population (percentages)	Location code number	Name of village
1	2	3
	00340600	Simariya
	00343100	Kakoda
	00340800	Nargarh
11-20		
	00337800	Khiriyakhodas
	00335700	Penta
	00344300	Makdari
	00323700	Pachokhara
	00326500	Mahewa
	00330900	Bajni
	00343500	Nayakheda
	00339800	Sikaua
	00344500	Satlon
	00328900	Dongarpur
	00339500	Bijanpura
	00328600	Badera
	00345000	Sitapur
	00343400	Sankuli
	00341000	Unao
	00343300	Bardhuwan
	00344600	Himmatpura
	00334400	Radhapur
	00343800	Parakheda
	00339700	Khiriyakabir
	00341200	Ghislani
	00324000	Hinotiya
	00333600	Letra
	00344700	Thakurpura
	00342300	Kamrari
	00338300	Charbara
	00341900	Nareta
	00344200	Manikpur
	00343900	Mudra
	00326800	Sitapur
21-30		
	00328100	Nandpur
	00323400	Kotra
	00324400	Ghughsi
	00333900	Akola
	00331200	Gandhari
	00338900	Malkhanpur
	00325700	Pachara
	00327700	Bargaon
	00338400	Mangalpur
	00329200	Gada
	00344900	Lakhanpur
	00333300	Kevlari
	00341700	Gharawa
	00336600	Buhara
	00345100	Basai
	00329400	Budheda
	00326300	Richhari
	00336800	Rajora
	00330800	Kalipahad

Name of the District: Datia

Range of Scheduled Castes population (percentages)	Location code number	Name of village
1	2	3
	00325600	Badonikhurd
	00345200	Hirapur
	00337300	Chakora
	00323500	Gora
	00333200	Kumhedi
	00323800	Badonkalan
	00341600	Lalauwa
	00330600	Durgapur
	00339600	Kusauli
	00342700	Johariya
	00338800	Diswar
	00340900	Targuwan
	00328400	Malokpahadi
	00330400	Chopra
	00334100	Suketa
	00331400	Larayta
	00327200	Sewni
	00331500	Phulra
	00340000	Richhar
	00338500	Karkhara
	00335000	Dhawari
	00339900	Devra
	00343200	Jaitpur
	00324500	Hidora
	00336100	Bikar
	00336500	Badanpur
	00343700	Urdana
	00337100	Deguwanchamar
	00334300	Chiroli
	00337700	Kalyanpurabujurg
	00324600	Sijora
	00342900	Ganeshkheda
	00338200	Dubah
	00342200	Kararikhurd
31-40		
	00329000	Lidhora
	00336000	Imaliya
	00329100	Mahua
	00338600	Dursara
	00338100	Sujed
	00329600	Gadhi
	00327900	Bamrol
	00328000	Rawari
	00328700	Banoli
	00329700	Sirol
	00325200	Pitsura
	00340300	Khiriyanai
	00332200	Khaitola
	00329900	Richhara
	00342800	Katili
	00328200	Uprain
	00341500	Sersa
	00342000	Chirula
	00337600	Guda

Name of the District: Datia

Range of Scheduled Castes population (percentages)	Location code number	Name of village
1	2	3
	00334000	Nayagaon
	00326400	Murera
	00337500	Palinoor
	00324300	Orina
	00340500	Kamad
	00339300	Sasuti
	00333100	Reda
	00335500	Bhadevara
	00341800	Taga
	00341400	Parasari
	00337900	Nadai
	00324800	Kurthara
	00334500	Bhitora
	00333800	Semai
	00333000	Bahadurpur
	00325100	Bhadumra
	00327400	Bhiti
	00339000	Baswaha
	00332500	Maharajpura
	00323900	Dangra
	00343000	Hatlav
	00336200	Khireyaghoghu
41-50		
	00327600	Saipura
	00342400	Banvas
	00327300	Sunar
	00339200	Kuakheda
	00329800	Jhadiya
	00330500	Agora
	00337400	Danda
	00327500	Erai
	00338000	Kumharra
	00328300	Dabrabag
	00334800	Ikara
	00332400	Rajapur
	00327100	Sinawal
	00331800	Hamirpura
	00339100	Daryapur
	00325300	Kamthara
	00331100	Rawatpura
	00333700	Sindhwari
	00336300	Mawai
	00335300	Pathra
	00344400	Maharajpura
	00335100	Govindgarh
51-75		
	00341100	Gujarra
	00334200	Raon
	00332000	Dagurai
	00335600	Sadwara
	00332800	Bhawanipur
	00340700	Kumhariyachhe wlari
	00324900	Jonhar

Name of the District: Datia

Range of Scheduled Castes population (percentages)	Location code number	Name of village
1	2	3
	00331300	Lamaycha
	00335400	Aser
	00340200	Gulmau
	00333500	Kalipura
	00328500	Behruka
	00334600	Chakchandewa
	00342500	Pakhra
	00335800	Mohanpur
	00337200	Bhoy
	00340400	Kalyanpurakhurd
	00339400	Bhula
	00332600	Chakbahadurpur
	00327000	Samroli
76 and above		
	00335200	Dabribhat
	00334700	Syari
	00332100	Makoni
	00336400	Sabdalpur
	00326600	Rampura Dang
	00330100	Ramnagar
	00331600	Kalapahad
	00338700	Dera
Name of CD Block: Bhander		
Less than 5		
	00350000	Dhan Pipri
	00350300	Rampura
	00352200	Sakatpura
	00358400	Baija Para
	00355400	Sahjora
5-10		
	00346200	Bisae Pura
	00356200	Bichhreta
	00354200	Sunri
	00345700	Malaua
	00358700	Khiriya Jhansi
	00351600	Gudaha
	00351800	Kurgaon
11-20		
	00345800	Puranpura
	00349600	Hasan Pur
	00359000	Piprauakhurd
	00352100	Bad Kachhari
	00354700	Khiriya Faijulla
	00349500	Bhitari
	00347500	Dalpatpura
	00348700	Udina
	00349800	Tantana
	00350100	Intarora
	00354900	Godan
	00346400	Ganesh Pura
	00349300	Kamlapuri
	00356000	Madhopura
	00359300	Benda

Name of the District: Datia

Range of Scheduled Castes population (percentages)	Location code number	Name of village
1	2	3
	00345900	Porsa
	00357500	Tatarpur
	00347200	Rakhra
	00353900	Sukalhari
	00360200	Sarsai
	00360100	Dhamna
	00354300	Nadiya
	00347400	Sohan
	00355000	Maithana Pali
	00359400	Kulariya
	00346800	Nayagaon
	00353000	Pura Bilheti
	00349200	Kashipur
	00349700	Imaliya
	00348400	Barka
	00359200	Kudila
21-30		
	00346700	Nogawan
	00347600	Salon Bhitari
	00352000	Bindwa
	00347100	Bodar
	00354800	Chhan
	00353300	Bagdehi
	00350800	Sikri
	00351200	Ramner
	00354600	Chhachh Pura
	00360300	Astot/ (Astot-81)
	00352400	Touri
	00356900	Dali Pura
	00349000	Ahroni
	00358600	Salon Bharroli
	00347700	Dhound
	00358800	Bagda
	00359900	Nichroli
	00354500	Singhpura
	00355100	Charrai
	00360800	Saletara
	00350200	Tilhera
	00361000	Bichhodana
	00355600	Ajitpura
	00350500	Bisal Pura
	00350900	Badera Sopan
	00355500	Pathara Narayan
	00346500	Udi
	00359500	Bedhari
	00348100	Karra
	00347800	Kadura
	00347900	Telgaon
31-40		
	00353100	Mangroli
	00352900	Khiriya Kadoor
	00360000	Pyawal
	00353400	Simthara

Name of the District: Datia

Range of Scheduled Castes population (percentages)	Location code number	Name of village
1	2	3
	00348800	Kherideo
	00354100	Chandrol
	00352700	Lahar Haveli
	00360500	Kumariya Raj
	00346600	Baisora
	00351500	Khiriya Alam
	00360600	Mustara
	00356700	Badera Haveli
	00355800	Tighra Kalan
	00348600	Baghanpura
	00352600	Maithana Pahuj
	00350600	Natarra
	00345600	Semari
	00349400	Tedot
	00346000	Jauri
	00351000	Pandokhar
	00346900	Bhadraua
	00351400	Saujana
	00360700	Sentol
	00347000	Pura Daboh
	00355700	Bagpura
	00350400	Kutauli
	00356800	Barana
	00346300	Mahadua
	00352500	Bhedpura
	00348500	Richhoura
	00353500	Dharampura
	00356300	Berachh
	00359800	Piprauakalan
	00354400	Khiriya Gopi
	00360400	Muriya (Muria-81)
	00359100	Dalpatpur
	00347300	Padri Kalan
	00345400	Senthri
	00348000	Syora
	00352300	Bilheti
	00349900	Hardai
	00355200	Soda
	00359600	Nobai
	00354000	Softa
	00359700	Khiriya Sahab
41-50		
	00353200	Sadka
	00353800	Kyolari
	00353600	Deora
	00352800	Dhanoti
	00353700	Barcholi
	00345500	Ansuli
	00351700	Chandani
	00349100	Bhalka
51-75		
	00355900	Khiriya Riyasat

Name of the District:Sheopur

Range of Scheduled Castes population (percentages)	Location code number	Name of village
1	2	3
	00348200	Ahrora
	00358900	Lidhora Haveli
	00355300	Semaha
	00351900	Ghanshyam Pur

Name of the District:Sheopur

Range of Scheduled Castes population (percentages)	Location code number	Name of village
1	2	3
	00358500	Bharroli
	00351300	Deori Khurd
76 and above		
	00357000	Ramgarh

Note:- Villages having NIL Scheduled Castes Population have been excluded

Appendix VII-A depicts list of villages according to the proportion of Scheduled Castes to total population by ranges of such villages where Scheduled Caste population has been recorded in 2001 Census. These percentage ranges are less than 5, 5-10, 11-20, 21-30, 31-40, 41-50, 51-75 and 76 and above per cent of total population of villages.

APPENDIX VII B
LIST OF VILLAGES ACCORDING TO THE PROPORTION OF THE SCHEDULED TRIBES TO THE TOTAL POPULATION BY RANGES

Name of the District: Datia

Range of Scheduled Tribes population (percentages)	Location code number	Name of village
1	2	3
Name of CD Block: Seondha		
Less than 5		
	00302500	Dirolipar
	00314600	Pachokhara
	00307400	Rampurakhurd
	00312800	Jaroli
	00317000	Netuapura
	00301700	Gumanpura
	00314000	Jonia
	00301200	Meoli
	00309600	Marsenibuzurg
	00320900	Jujharpur
	00312900	Tharet
	00321300	Theli
11-20		
	00316900	Husenpura
Name of CD Block: Datia		
Less than 5		
	00341700	Gharawa
	00329900	Richhara
	00342400	Banvas
	00333600	Letra
	00332400	Rajapur
	00324400	Ghughsi
	00327700	Bargaon
	00335600	Sadwara
	00336100	Bikar
	00327300	Sunar
	00328500	Behruka
	00326400	Murera
	00327900	Bamrol
	00334700	Syari
	00343700	Urdana
	00339900	Devra
	00334500	Bhitora
	00343500	Nayakheda
	00328000	Rawari
	00343200	Jaitpur
	00335500	Bhadevara
	00343300	Bardhuwan
	00344500	Satlon
	00340500	Kamad
	00345100	Basai
	00341000	Unao
	00323400	Kotra
	00343100	Kakoda
	00339400	Bhula
	00323700	Pachokhara
	00344100	Janakpur
	00338100	Sujed

Name of the District: Datia

Range of Scheduled Tribes population (percentages)	Location code number	Name of village
1	2	3
	00338600	Dursara
	00335400	Aser
	00339000	Baswaha
	00339100	Daryapur
	00333400	Raduapura
	00332300	Khairi
5-10		
	00325600	Badonikhurd
	00331100	Rawatpura
	00343900	Mudra
	00342800	Katili
	00330500	Agora
	00339600	Kusauli
	00339200	Kuakheda
	00336600	Buhara
	00334600	Chakchandewa
	00340600	Simariya
	00334400	Radhapur
	00336000	Imaliya
	00325700	Pachara
	00344300	Makdari
	00324300	Orina
	00331200	Gandhari
	00323500	Gora
	00343400	Sankuli
	00329800	Jhadiya
	00332100	Makoni
	00332000	Dagurai
	00340900	Targuwan
	00332500	Maharajpura
	00341400	Parasari
	00344400	Maharajpura
11-20		
	00330900	Bajni
	00331800	Hamirpura
	00338300	Charbara
	00332900	Bidaniya
	00331300	Lamaycha
	00338900	Malkhanpur
	00331000	Chituwa
	00325900	Ramsagar
21-30		
	00325800	Govindpur
	00338800	Diswar
	00332600	Chakbahadurpur
	00341600	Lalauwa
31-40		
	00345200	Hirapur
	00335700	Penta
	00345300	Devgarh

Name of the District: Datia

Range of Scheduled Tribes population (percentages)	Location code number	Name of village
1	2	3
	00343800	Parakheda
41-50		
	00339500	Bijanpura
76 and above		
	00330000	Govindnagar
Name of CD Block: Bhander		
Less than 5		
	00354900	Godan
	00360800	Saletara
	00360400	Muriya (Muria-81)
	00358900	Lidhora Haveli
	00359800	Piprauakalan
	00358500	Bharroli
	00358800	Bagda
	00358600	Salon Bharroli
	00360500	Kumariya Raj
	00349300	Kamlapuri
	00349700	Imaliya

Name of the District: Datia

Range of Scheduled Tribes population (percentages)	Location code number	Name of village
1	2	3
	00360200	Sarsai
	00356200	Bichhreta
	00359300	Benda
	00359500	Bedhari
5-10		
	00347700	Dhound
	00357500	Tatarpur
	00361000	Bichhodana
	00360000	Pyawal
	00360700	Sentol
11-20		
	00359700	Khiriya Sahab
	00359600	Nobai
31-40		
	00358400	Baija Para
41-50		
	00358300	Hansa Pur

Note : Villages having NIL Scheduled Tribes Population have been excluded

Appendix VII-B depicts list of villages according to the proportion of Scheduled Tribes to total population by percentage ranges where Scheduled Tribes population has been recorded as less than 5, 5-10, 11-20, 21-30, 31-40, 41-50, 51-75 & 76 per cent and above.

APPENDIX VIII - VILLAGE DIRECTORY
STATEMENT SHOWING NUMBER OF GIRLS SCHOOLS IN THE VILLAGES

Name of the District : Datia

Serial number	Name of C. D. block	Village location code number	Name of village	Number of girls school			
				Primary School	Middle School	Matriculation / Secondary School	Higher Secondary / PUC / Intermediate / Junior college
1	2	3	4	5	6	7	8
1	Datia	00325600	Badonikhurd	1	1	-	-
		00341000	Unao	1	1	1	-
		00345100	Basai	1	1	-	-
		00334800	Ikara	1	-	-	-
		00326400	Murera	1	-	-	-
		00333800	Semai	1	-	-	-
		00333000	Bahadurpur	1	-	-	-
		00339600	Kusauli	1	-	-	-
		00339500	Bijanpura	1	-	-	-
		00341400	Parasari	1	-	-	-
		00343300	Bardhuwan	1	-	-	-
		00323800	Badonkalan	1	-	-	-
		00328200	Uprain	1	-	-	-
		00331400	Larayta	1	-	-	-
		00331600	Kalapahad	1	-	-	-
		00329700	Sirol	1	-	-	-
		00333100	Reda	1	-	-	-
		00334200	Raon	1	-	-	-
		00333700	Sindhwari	1	-	-	-
		00336000	Imaliya	1	-	-	-
		00339000	Baswaha	1	-	-	-
		00340000	Richhar	1	-	-	-
		00340500	Kamad	1	-	-	-
		00340900	Targuwan	1	-	-	-
		00341500	Sersa	1	-	-	-
		00342000	Chirula	1	-	-	-
		00343400	Sankuli	1	-	-	-
		00344500	Satlon	1	-	-	-
		00342300	Kamrari	1	-	-	-
		00342400	Banvas	1	-	-	-
		00324500	Hidora	1	-	-	-
		00327500	Erai	1	-	-	-
		00324400	Ghughsi	1	-	-	-
		00324300	Orina	1	-	-	-
		00324600	Sijora	1	-	-	-
		00327700	Bargaon	1	-	-	-
		00324000	Hinotiya	1	-	-	-
		00328000	Rawari	1	-	-	-
		00329600	Gadhi	1	-	-	-

1	2	3	4	5	6	7	8
		00326800	Sitapur	1	-	-	-
		00323700	Pachokhara	1	-	-	-
		00336200	Khireyaghoghu	1	-	-	-
2	Seondha	00312900	Tharet	1	1	-	-
		00301000	Ruhera	1	-	-	-
		00301200	Meoli	1	-	-	-
		00302500	Dirolipar	1	-	-	-
		00302200	Gyara	1	-	-	-
		00301800	Magrol	1	-	-	-
		00306000	Nahla	1	-	-	-
		00309300	Raipurakhurd	1	-	-	-
		00312700	Seguwan	1	1	-	-
		00312400	Kudari	1	-	-	-
		00314900	Dohar	1	-	-	-
		00314100	Kulenth	1	-	-	-
		00314600	Pachokhara	1	-	-	-
		00319400	Bharroli	1	-	-	-
		00320900	Jujharpur	1	-	-	-
		00301100	Neemdanda	1	-	-	-
		00304600	Sirsa	1	-	-	-
		00307200	Bhagupura	1	-	-	-
		00310400	Diguwan	1	-	-	-
		00316300	Padri	1	-	-	-
		00320000	Uchad	1	-	-	-
		00321600	Raruarai	1	-	-	-
		00322300	Unchiya	1	-	-	-
		00320400	Silori	1	-	-	-
		00307700	Atra	1	-	-	-
3	Bhander	00360200	Sarsai	1	-	-	-
		00350900	Badera Sopan	1	-	-	-
		00347400	Sohan	1	-	-	-
		00347900	Telgaon	1	-	-	-
		00346500	Udi	1	-	-	-
		00345900	Porsa	1	-	-	-
		00347900	Telgaon	1	-	-	-
		00348700	Udina	1	-	-	-
		00344900	Lakhanpur	1	-	-	-
		00354900	Godan	1	-	-	-
		00361000	Bichhodana	1	-	-	-
District total :							

The table is optional subject to availability of information

SECTION II TOWN DIRECTORY

Notes Explaining the Codes Used in the town Directory

Town Directory statements (I to VII)

Statement I : Status and Growth History

Column (2) : Class, name and civic administration status of town :

Class has been introduced to facilitate analysis of town directory data at the state and all India levels. It is presented according to 2001 Census Population of the town as follows :

Population	Class
100,000 and above	I
50,000 - 99,999	II
20,000 - 49,999	III
10,000 - 19,999	IV
5,000 - 9,999	V
Below 5,000	VI

Town with a population of one hundred thousand (1,00,000)and above is treated as a city.

The civic administration status of the towns is indicated within bracket against the name of the town. The following abbreviations are used to denote civic status of town.

(I)	Municipal Corporation	M. Corp.
(II)	Municipal Committee	MC
(III)	Municipal Council	M Cl
(IV)	City Municipal Council	CMC
(V)	Town Municipal Council	TMC
(VI)	Municipal Board	MB
(VII)	Municipality	M
(VIII)	Cantonment Board/Cantonment	CB
(IX)	Notified Area	NA
(X)	Notified Town	NT
(XI)	Notified Area Committee/ Notified Area Council	NAC
(XII)	Notified Town Area	NTA
(XIII)	Industrial Notified Area	INA
(XIV)	Industrial Township	ITS
(XV)	Township	TS
(XVI)	Town Panchayat	TP
(XVII)	Nagar Panchayat	NP
(XVIII)	Town Committee/ Town Area Committee	TC
(XIX)	Small Town Committee	ST
(XX)	Estate office	EO
(XXI)	Gram Panchayat	GP
(XXII)	Census Town	CT

Others columns need no comments.

Statement II - Physical Aspects and Location of towns, 1999.

Column 3 to 5 : Physical Aspects

In this columns the Rainfall and Maximum & Minimum Temperature of the town is recorded.

Column 6, 7 and 8 :

Name of the State headquarters, District headquarters and Sub-Divisional headquarters with distance from the referent town in kilometers, is to be recorded respectively. If the names mentioned in these columns are the same as the referent town itself, the distance is recorded as (0) zero.

Column 9& 10 :

Name of the nearest city with one lakh and more and five lakhs and more population are recorded.

Column 11, 12 and 13 :

If referent town enjoys the facility of railway station, bus route facility or navigable river/canal. Its name is to be mentioned. If not available, then the name of nearest place with distance, where such facility exists is to be mentioned.

Statement III : Municipal Finance 1998 – 1999

Item-wise amount of receipt and expenditure in thousand rupees, relating to municipal finance of the town for the year 1998-99 is to be recorded.

Statement IV : Civic and Other amenities, 1999

Column (1 to 5) : Self explanatory.

Column (6) : Road length (in kms.)

Information about kutcha / pucca road is to be recorded separately for the roads within the limits of the referent town.

(i)	Pucca Road	PR
(ii)	Kutcha Road	KR

Column (7) : System of Sewerage

Generally, by sewerage system is implied the network of mains and branches of underground conduits for the conveyance of sewerage to the point of disposal. Sewers that carry only household and industrial wastes are called separate sewers, those that carry storm water from roofs, streets and other surface are known as storm water drains, while those carrying both sewage and storm water are called combined sewers.

The codes used for different types of drainage system are as follows :

(i)	Sewer	S
(ii)	Open Surface Drains	OSD
(iii)	Box Surface Drains	BSD
(iv)	Sylk Drains	SD
(v)	Cesspool method	CP
(vi)	Pit System	Pt
(vii)	Others	O

Column 8 to 11 : Number of latrines

Number of various types of latrines both Public and Private are given in these columns.

Column 12 : Method of disposal of night soil

The various prevalent method of disposal of night soil are given below with codes :

Head Loads	HL
Basket	B
Wheel Barrows	WB
Septic Tank	ST
Pit System	Pt
Sewerage	S
Others	O

Column 13 and 14 : Water supply

Source and capacity of storage system. The following codes are used in these columns:

Column 13:

(i)	Tap water	T
(ii)	Tube-well water	TW
(iii)	Tank Water	TK
(iv)	Well water	W

Column 14:

(v)	Over Head Tank	OHT
(vi)	Service Reservoir	SR
(vii)	River Infiltration Gallery	RIG
(viii)	Bore Well Pumping System	BWP
(ix)	Pressure Tank	PT

The information on major source of water supply are given in column 13 and the storage capacity against each in kilo-litres (in bracket) are presented in column 14.

Column 15 : Fire Fighting Service

In case the fire fighting service is available in the referent town 'yes' is recorded. If the facility is not available within the town. The name of the nearest place having this facility with its distance from the referent town has been recorded.

Column 16 to 20 : Electrification (Number of connections)

Different types of electric connections have been shown in these columns, i.e. Domestic, Industrial, Commercial, Road lighting (points) & others.

Statement V : Medical, Educational, Recreational and Cultural Facilities, 1999

Column 1 to 3 : Self explanatory.

Column 4 & 5 :

The data covers all such medical institutions run by or aided by Government/Semi Government/Local bodies and Charitable institutions or Social agencies like the Missionaries. Where the family planning centres are attached to hospitals or maternity and child welfare centres or Primary Health Centres, may be treated as independent units and counted separately using following codes :

(i)	Hospital	H
(ii)	Dispensary	D

(iii)	Health Centre	HC
(iv)	Family Welfare Centre	FWC
(v)	T.B. Clinic	TB
(vi)	Nursing Home	NH
(vii)	Others	O

In case of more than one institutions of any type, it is indicated within brackets the number of such institution (s) e.g. D(3), NH(8), etc. The institutions have further been distinguished by providing additional codes within the bracket as given below :

Ayurvedic	A
Unani	U
Homoeopathic	Hom

Column 6 to 9 :

The codes used for these columns are as follows :

(i)	Arts only	A
(ii)	Science only	S
(iii)	Commerce only	C
(iv)	Arts & Science only	AS
(v)	Arts & Commerce only	AC
(vi)	Combined for all categories-Arts, Science and Commerce	ASC
(vii)	Law	L
(viii)	University	U
(ix)	Others	O

Column 10 : Recognized shorthand, typewriting and vocational training institutes

"Recognised" should mean recognised by some statutory authority, like education department, commerce department, labour department etc. of the government or semi government or autonomous bodies, public sector undertakings etc.

The following codes are used :

(i)	Vocational Training Institute	VT
(ii)	Shorthand	SH
(iii)	Typewriting	Type
(iv)	Shorthand & Typewriting	SH Type
(v)	Others	O

The vocational institutions like - Applied Art/ Painting college, Pharmacy college, B. Ed. College, Teacher's Training Institute, Music / Dance School, Nursing School etc. are covered under 'Others'.

Column 11 to 14: Higher Secondary/Intermediate/ Senior Secondary/PUC/Junior College level, Secondary/Matriculation, Middle Schools/ Junior Secondary and Primary Schools.

School up to class V are treated as Primary or elementary schools. These include Nursery schools, Kindergarten schools, Pre-Primary schools, Junior Basic schools upto class V and Primary schools upto class IV.

Schools upto VIII are considered as Middle school or Junior Secondary.

Schools upto class X are considered as Matriculation or Secondary schools.

Schools upto XI or XII classes are considered as Higher Secondary / Intermediate / Pre University / Junior College etc. This would cover 10+2 classes whether held in schools or college.

If there are composite schools like middle schools with primary classes or Secondary schools with Middle classes, these are also included in the number of Primary and Middle schools, respectively. For example, if in a town, there are two Primary Schools and one Middle school with Primary classes, the number of Primary schools in the town is given as three and that of Middle schools as one though there are only three educational institutions.

If there are more institutions of a type in the town, the number is indicated within bracket along with the abbreviation, e.g. P(4), M(3).

Column 15 : Adult literacy class/centres

This column has been introduced keeping in view the Minimum Needs Programme of the Planning Commission. There are number of Adult Education Centres which are included in these columns.

If an educational facility is not available in the town, the name of the nearest place and its distance in kilometres from the town where the facility is available is mentioned.

Column 16 : Working Women's hostels with number of seats

The number of working women's hostel if available in the referent town is mentioned with number of seats. If the facility is not available in the town the

name of nearest place with distance where the facility is available is recorded.

Column 17 to 19 : Recreational and Cultural Facilities

Stadium, Cinema, Auditorium/Drama/Community Hall are covered under recreational & cultural facilities. The particulars of permanent recreational facilities are considered for these columns.

Column 20 : Public Libraries, Reading Rooms

Number of public libraries and reading rooms available in the referent town are recorded in codes as follows :

(i)	Public Library	PL
(ii)	Reading room	RR

Statement VI : Trade, Commerce, Industry and Banking, 1999

Column 3 to 8 : Name of three most important commodities exported and names of three most important commodities manufactured in the town are recorded.

Column 9 : Number of Banks

Number of Banks available in the referent town both Commercial and Co-operative banks are recorded against this column.

Column 10 & 11 : **Number of Agricultural Credit Societies and Non Agricultural Credit Societies**

The total number of Agricultural Credit Societies and Non Agricultural Credit Societies in the referent town are recorded against these columns.

Statement VII : Civic and other Amenities in Slums, 1999

This is the statement on civic and other amenities in all slums whether notified or not and for all towns having statutory bodies, like municipality, Municipal Corporation, Town area committee etc.

STATEMENT - I
STATUS AND GROWTH HISTORY

Serial number	Class, name and civic status of town	Location code number	Name of Taluk/ Tahsil/ Police Station/ Island etc.	Name of CD Block	Area (in sq. km.)	Number of households including houseless households	Population and growth rate (in brackets) of the town at the Censuses of		
							1901	1911	1921
1	2	3	4	5	6	7	8	9	10
1	III Bhander (NP)	40503000	Bhander		1.68	3,466	5,133	4,317 (-15.9)	3,912 (-9.4)
2	II Datia (M)	40504000	Datia		4.07	14,405	24,071	17,329 (-28.0)	15,221 (-12.2)
3	IV Indergarh (NP)	40502000	Seondha		18.05	2,504	-	-	-
4	IV Seondha (NP)	40501000	Seondha		2.93	3,179	5,542	3,954 (-28.7)	4,313 (+9.0)

STATEMENT-II
PHYSICAL ASPECTS AND LOCATION OF TOWNS, 1999

Serial number	Class, name and civic status of town	Physical aspects			Name of and road distance in kilometer(s) from	
		Rainfall (in mm)	Temperature (in centigrade) Maximum	Minimum	State HQ.	District HQ.
1	2	3	4	5	6	7
1	III Bhander (NP)	741.4	32.8	18.8	Bhopal (342)	Datia (30)
2	II Datia (M)	741.4	32.8	18.8	Bhopal (405)	Datia (0)
3	IV Indergarh (NP)	824.53	32.8	18.8	Bhopal (346)	Datia (30)
4	IV Seondha (NP)	824.53	32.8	18.8	Bhopal (381)	Datia (65)

STATEMENT - I
STATUS AND GROWTH HISTORY

Population and growth rate (in brackets) of the town at the Censuses of								Density (2001 Census)	Sex ratio			Class, name and civic status of town	Serial number
1931	1941	1951	1961	1971	1981	1991	2001		1981	1991	2001		
11	12	13	14	15	16	17	18	19	20	21	22	2	1
4,078 (+4.2)	4,793 (+17.5)	-	6,638	9,072 (+36.7)	12,543 (+38.3)	16,400 (+31.7)	20,672 (+26.0)	1,2305	859	859	872	III Bhander (NP)	1
18,292 (+20.2)	22,086 (+20.7)	26447 (+19.8)	29,430 (+11.3)	37,436 (+27.2)	49,386 (+31.9)	64,477 (+30.6)	82,755 (+28.3)	2,0333	886	894	881	II Datia (M)	2
-	-	1772	-	-	-	9,115	14,597 (+60.1)	809	-	817	852	IV Indergarh (NP)	3
4,949 (+14.8)	5,445 (+10.0)	5186 (-4.8)	-	-	11605	15,373 (+32.5)	19,525 (+27.0)	6,664	834	822	833	IV Seondha (NP)	4

STATEMENT-II
PHYSICAL ASPECTS AND LOCATION OF TOWNS, 1999

Name of and road distance in kilometer(s) from			Railway station	Bus facility	Navigable river/ canal (if within ten kilometers)	Class, name and civic status of town	Serial number
Sub-division /Taluk/Tahsil / Police station/ Development Block/ Island HQ.	Nearest city with population of one lakh and more	Nearest city with population of five lakh and more					
8	9	10	11	12	13	2	1
Bhander (0)	Jhansi (Up) (52)	Jhansi (Up) (52)	Datia (30)	Bhander (0)	-	III Bhander (NP)	1
Datia (0)	Jhansi (Up) (28)	Jhansi (Up) (28)	Datia (0)	Datia (0)	-	II Datia (M)	2
Seondha (34)	Jhansi (Up) (60)	Jhansi (Up) (60)	Datia (30)	Indergarh (0)	-	IV Indergarh (NP)	3
Seondha (0)	Bhind (72)	Gwalior (95)	Datia (65)	Seondha (0)	-	IV Seondha (NP)	4

STATEMENT - III
MUNICIPAL FINANCE, 1998-99

Serial number	Class, name and civic status of town	Receipt (in Rs.'000)						
		Receipt through taxes, etc.	Revenue derived from municipal properties and power apart from taxation	Government grant	Loan	Advance	Other sources (specify)	Total receipt
1	2	3	4	5	6	7	8	9
1	III Bhander (NP)	2,078	967	760	-	441	334	4,580
2	II Datia (M)	2,511	4,084	3,450	-	9,114	4,828	23,987
3	IV Indergarh (NP)	947	350	531	-	-	204	2,032
4	IV Seondha (NP)	2,474	1,261	641	-	-	427	4,803

;

STATEMENT - IV

CIVIC AND OTHER AMENITIES, 1999

Serial number	Class, name and civic status of town	Population (2001 Census)	Population 2001 Census			System of sewerage	Number of latrines			
			Scheduled Castes	Scheduled Tribes	Road length (in km. (s))		Total	Water borne	Service	Others
1	2	3	4	5	6	7	8	9	10	11
1	III Bhander (NP)	20,672	4,144	65	KR(7) PR(16)	OSD	2,588	1,992	200	396
2	II Datia (M)	82,755	14,389	1,017	KR(2) PR(13)	OSD	14,141	6,424	536	7,181
3	IV Indergarh (NP)	14,597	3,048	245	KR(200) PR(13)	OSD	1,133	100	904	129
4	IV Seondha (NP)	19,525	3,375	366	KR(6) PR(16)	OSD	4,562	3,991	171	400

STATEMENT - III
MUNICIPAL FINANCE, 1998-99

Expenditure (in Rs.'000)							Class, name and civic status of town	Serial number
General administration	Public safety	Public health and conveniences	Public works	Public institutions	Others (specify)	Total expenditure		
10	11	12	13	14	15	16	2	1
1,103	106	1,863	836	2	530	4,440	III Bhander (NP)	1
1,407	65	1,089	952	-	20,239	23,752	II Datia (M)	2
327	123	562	506	-	498	2,016	IV Indergarh (NP)	3
2,223	168	383	1,502	682	534	5,492	IV Seondha (NP)	4

STATEMENT - IV

CIVIC AND OTHER AMENITIES, 1999

Method of disposal of night soil	Water supply		Fire fighting service	Electrification (number of connections)					Class, name and civic status of town	Serial number
	Source of supply	System of storage with capacity in kilolitres (in brackets)		Domestic	Industrial	Commercial	Road lighting (points)	Others		
12	13	14	15	16	17	18	19	20	2	1
ST, WB	T,TW	OHT (350)	Datia (30)	1,991	81	487	624	48	III Bhander (NP)	1
ST, WB	T,W	OHT (6300)	Yes	8,245	213	1,798	3,296	-	II Datia (M)	2
ST, WB	TW,T	OHT (202)	Datia (30)	1,026	56	239	315	-	IV Indergarh (NP)	3
ST, WB	T,TW	OHT (400)	Lahar (30)	1,069	41	308	520	-	IV Seondha (NP)	4

STATEMENT - V
MEDICAL, EDUCATIONAL, RECREATIONAL AND CULTURAL FACILITIES, 1999

Serial number	Class, name and civic status of town	Population (2001 Census)	Medical facilities		Educational facilities
			Hospitals/ Dispensaries/ T.B. clinics etc.	Beds in medical institutions noted in column 4	Arts/Science/ Commerce/ Law/ Other colleges (of degree level and above)
1	2	3	4	5	6
1	III Bhander (NP)	20,672	H D FWC	30	A
2	II Datia (M)	82,755	H(3) D(3) TB Other	113	A ASC L
3	IV Indergarh (NP)	14,597	HC Other	19	Datia (30)
4	IV Seondha (NP)	19,525	H FWC	30	A

STATEMENT - V
MEDICAL, EDUCATIONAL, RECREATIONAL AND CULTURAL FACILITIES, 1999

Serial number	Class, name and civic status of town	Educational facilities				
		Secondary/ Matriculation	Junior secondary and Middle schools	Primary schools	Adult literacy classes/ centres, others (specify)	Working women's hostels with number of seats
1	2	12	13	14	15	16
1	III Bhander (NP)	3	4	8	-	Gwalior(115)
2	II Datia (M)	3	11	20	-	Jhansi(U.P)(28)
3	IV Indergarh (NP)	2	2	7	-	Gwalior(85)
4	IV Seondha (NP)	3	11	23	-	Gwalior (95)

STATEMENT - V

MEDICAL, EDUCATIONAL, RECREATIONAL AND CULTURAL FACILITIES, 1999

Educational facilities				Higher secondary/ Intermediate/ Senior Secondary/ PUC (Pre-university college)/ Junior college level	Class, name and civic status of town	Serial number
Medical colleges	Engineering colleges	Polytechnics	Recognised shorthand, typewriting and vocational training institutions			
7	8	9	10	11	2	1
Jhansi(U.P)(52)	Jhansi(U.P)(52)	Jhansi(U.P)(52)	-	3	III Bhander (NP)	1
Jhansi(U.P)(28)	Jhansi(U.P)(28)	Jhansi(U.P)(28)	-	3	II Datia (M)	2
Gwalior (85)	Gwalior (85)	Gwalior (85)	-	2	IV Indergarh (NP)	3
Gwalior(95)	Gwalior (95)	Datia (65)	-	2	IV Seondha (NP)	4

STATEMENT - V

MEDICAL, EDUCATIONAL, RECREATIONAL AND CULTURAL FACILITIES, 1999

Number of recreational and cultural facilities				Class, name and civic status of town	Serial number
Stadium	Cinema	Auditorium / Drama/ community Halls	Public libraries including reading rooms		
17	18	19	20	2	1
-	1	1	-	III Bhander (NP)	1
1	3	1	PL(2)	II Datia (M)	2
-	-	-	PL	IV Indergarh (NP)	3
-	-	-	PL	IV Seondha (NP)	4

STATEMENT - VI

TRADE, COMMERCE, INDUSTRY AND BANKING, 1999

Serial number	Class, name and civic status of town	Name of three most important commodities exported			Name of three most important commodities manufactured
		1st	2nd	3rd	1st
1	2	3	4	5	6
1	III Bhander (NP)	Gram	Wheat	Masoor	Mustard Oil
2	II Datia (M)	Wheat	Bidi	Oil	Bidi
3	IV Indergarh (NP)	Thresar	Trolly	Carpet	Thresar
4	IV Seondha (NP)	Sand	Stone	Bricks	Bricks

STATEMENT - VII

CIVIC AND OTHER AMENITIES IN SLUMS, 1999

Serial number	Class and name of town	Name of the slum	Is it notified	No. of households (approximate)	Population of the Slum (approximate)	Paved roads (in kilo-meters)	System of sewerage
1	2	3	4	5	6	7	8
1	III Bhander	1.Akbarpur Karondipur	Yes	225	1400	0.86	OSD
		2.Akbarpur Hanumanpur	Yes	259	1100	1.05	OSD
		3.Barkisarai	Yes	225	1600	0.75	OSD
		4.Chhipeti	Yes	230	1300	1.02	OSD
		5.Chhipeti Hanumatpura	Yes	250	1500	0.7	OSD
		6.Hajari Bohrat	Yes	180	1300	0.9	OSD
		7.Hanumatpur	Yes	220	1000	0.97	OSD
		8.Kalipatha Ward No. 10	Yes	220	1100	1	OSD
		9.Kalipatha Ward No. 11	Yes	189	1200	0.8	OSD
		10.Pir Balli	Yes	300	2000	0.6	OSD
		11.Sankata Mochan Mehtrana	Yes	180	1200	0.82	OSD
		12.Sikandarpur Ward No.1	Yes	200	1500	1.1	OSD
		12.Sikandarpur Ward No.2	Yes	229	1600	0.95	OSD
		14.Sitola Mishran	Yes	180	1000	0.92	OSD
		15.Takuras Timaryana	Yes	225	1400	1.04	OSD
2	II Datia	1.Anaya Kshetra Ki Dharmshala	Yes	65	325	-	OSD
		2.Bankghar	Yes	37	185	-	OSD
		3.Bhatiyarapura	Yes	27	135	-	OSD
		4.Bharatgarh Basti	Yes	135	675	-	OSD
		5.Bhadoriyan Ki Khidki Baladar	Yes	55	275	-	OSD

STATEMENT - VI

TRADE, COMMERCE, INDUSTRY AND BANKING, 1999

Name of three most important commodities manufactured		Number of banks	Number of agricultural credit societies	Number of non-agricultural credit societies	Class, name and civic status of town	Serial number
2nd	3rd					
7	8	9	10	11	2	1
Gram Pulses	Masoor Pulses	4	1	1	III Bhander (NP)	1
Oil	Carpet	11	-	7	II Datia (M)	2
Trolley	Carpet	4	1	3	IV Indergarh (NP)	3
Thresar	Mustard Oil	5	1	5	IV Seondha (NP)	4

STATEMENT - VII

CIVIC AND OTHER AMENITIES IN SLUMS, 1999

Number of latrines				Method of disposal of night soil	No. of tap points/ public hydrants installed for supply of protected water	Electricity connections			Class and name of town	Serial number
	Private		Community			Domestic	Road lighting (points)	Others		
water borne	service	others								
9	10	11	12	13	14	15	16	17	2	1
130	15	30	-	ST, B	148	185	45	-	III Bhander	1
90	10	45	-	ST, B	180	109	46	-		
50	15	15	2	ST, B	101	65	27	-		
100	8	35	-	ST, B	118	147	60	-		
140	20	25	-	ST, B	115	172	44	-		
150	10	25	-	ST, B	109	101	43	-		
150	7	22	-	ST, B	133	172	38	-		
130	20	25	-	ST, B	221	104	44	-		
140	10	25	-	ST, B	102	171	39	-		
200	5	30	-	ST, B	100	215	31	-		
90	15	38	-	ST, B	105	118	42	-		
100	10	16	-	ST, B	120	112	35	-		
125	6	12	-	ST, B	113	122	40	-		
60	18	35	-	ST, B	116	109	58	-		
133	11	10	-	ST, B	105	89	32	-		
5	-	-	-	ST	-	10	-	-	II Datia	2
7	-	-	-	ST	-	20	-	-		
5	-	-	-	ST	1	-	26	-		
7	-	-	4	WB, ST	-	5	40	-		
7	-	-	-	ST	-	6	50	-		

STATEMENT - VII

CIVIC AND OTHER AMENITIES IN SLUMS, 1999

Serial number	Class and name of town	Name of the slum	Is it notified	No. of households (approximate)	Population of the Slum (approximate)	Paved roads (in kilo-meters)	System of sewerage
1	2	3	4	5	6	7	8
		6.Chhallapura	Yes	65	325	0.5	OSD
		7.Chunagar Fatak Andherpura	Yes	97	485	-	OSD
		8.Danter Ki Nariya Chhota Bazar	Yes	268	1340	-	OSD
		9.Dhamtalpura Kale Mahadev	Yes	468	2340	0.1	OSD
		10.Goda Mohalla	Yes	47	235	0.91	OSD
		11.Govindganj Ward No. 7	Yes	268	1340	-	OSD
		12.Hardaul Ward No. 12	Yes	300	4000	-	OSD
		13. Indra Ward No. 8	Yes	270	1350	0.16	OSD
		14. Jhirka Bag	Yes	46	230	-	OSD
		15. Khalkapura Imlipura	Yes	107	535	0.25	OSD
		16. Lala Ka Tal.	Yes	217	1085	-	OSD
		17. Mudian Ka Kunwa	Yes	75	375	-	OSD
		18. Rambag And Pathapura	Yes	85	425	-	OSD
		19. Richhara Fatak	Yes	178	390	-	OSD
		20. Ward No. 26 Shivaji Ward	Yes	246	1230	0.91	OSD
		21. Ward No. 19 Sathanipuraward	Yes	260	1300	0.92	OSD
		22. Sayani Mohalla	Yes	168	340	0.1	OSD
		23. Subhash Ward Sampoorn Kshetra Ward No. 5	Yes	200	1000	0.15	OSD
		24. Talaiya Mohalla	Yes	65	325	-	OSD
3	IV Indergarh	1.Talpura	Yes	100	600	0.5	OSD
4	IV Seondha	1. Anupganj	Yes	143	715	1.4	OSD
		2. Bajariya	Yes	117	585	0.6	OSD
		3. Baraharo Ka Mohalla	Yes	90	450	0.06	OSD
		4. Beldaro Ka Pura	Yes	111	555	0.9	OSD
		5. Ganj Mandi Mohalla	Yes	152	763	0.49	OSD
		6. Kanhar Pura	Yes	78	390	-	OSD
		7. Khatik Ka Pura	Yes	128	640	1.8	OSD
		8. Mathan Ka Pura	Yes	74	372	-	OSD
		9. Najil Mohalla	Yes	153	765	0.14	OSD
		10.Najir Ki Bagiya	Yes	125	625	1.6	OSD

-

STATEMENT - VII

CIVIC AND OTHER AMENITIES IN SLUMS, 1999

Number of latrines				Method of disposal of night soil	No. of tap points/ public hydrants installed for supply of protected water	Electricity connections			Class and name of town	Serial number
	Private		Community			Domestic	Road lighting (points)	Others		
water borne	service	others								
9	10	11	12	13	14	15	16	17	2	1
6	-	-	-	ST	2	-	40	-		
6	-	-	2	WB, ST	-	25	65	-		
8	-	-	3	WB, ST	-	20	30	-		
4	-	-	-	ST	1	-	50	-		
7	-	-	4	ST	-	15	40	-		
6	-	-	-	ST	-	10	28	-		
6	-	-	-	ST	-	12	22	-		
7	-	-	-	ST	-	10	23	-		
5	-	-	1	WB, ST	-	7	10	-		
6	-	-	1	WB, ST	-	-	17	-		
6	-	-	8	ST	-	10	35	-		
8	-	-	1	WB, ST	-	-	102	-		
5	-	-	1	WB, ST	-	5	42	-		
9	-	-	-	ST	1	6	50	-		
8	-	-	-	ST	-	6	30	-		
6	-	-	-	ST	-	8	56	-		
5	-	-	10	ST	-	15	82	-		
5	-	-	6	WB, ST	1	-	25	-		
-	-	-	-	O	-	70	20	-	IV Indergarh	3
-	20	-	-	WB	4	41	8	-	IV Seondha	4
-	6	-	-	WB.	3	38	10	-		
-	-	-	-		3	14	14	-		
-	4	-	-	WB	6	19	8	-		
-	13	-	6	ST, WB	9	29	11	-		
-	-	-	-		3	12	8	-		
-	5	-	-	WB	5	40	8	-		
-	4	-	1	ST, WB	3	38	22	-		
-	6	-	-	WB	3	74	20	-		
-	5	-	-	WB	3	44	9	-		

APPENDIX TO TOWN DIRECTORY
TOWNS SHOWING THEIR OUTGROWTHS POPULATION

District : Datia

Serial Number	Name of the town with location code	Population of core town	Name of outgrowth	Population of outgrowth
1	2	3	4	5
			NIL	

PART B - PRIMARY CENSUS ABSTRACT

Brief note on Primary Census Abstract

The first census of the third millennium and twenty first century the Census of India, 2001 was the 14th continuous and uninterrupted Indian census since 1872. Thus, 2001 Census will provide data on population and its characteristics marking transition from one century and millennium to another.

The gigantic operation of Population Enumeration (considered by many to be the single largest and complex peace time administrative exercise in the world) was made possible due to the door to door universal canvassing of the Household Schedule by about 2 million enumerators and supervisors covering 593 districts, 5,463 sub-districts, 5,161 towns and 638,588 villages. The comprehensive Household Schedule which replaced the individual slip had three parts and two sides A and B. Part I contained the Location Particulars; Part II related to the Individual Particulars and Part III contained questions for Household engaged in Cultivation/Plantation. The part II of the Household Schedule had 39 columns and 23 questions all of which were universally canvassed and no sampling was resorted to during enumeration.

Data Processing

A quantum leap was made in the technology front while processing the Census 2001 data both for Houselisting and Population Enumeration. The Census schedules for both the phases were scanned through high speed scanners in fifteen data centers across the country and hand-written data from the schedules were converted into digitized form through Intelligent Character Reading (ICR) software for creation of ASCII records for further processing. The designing and formatting of the Household Schedule had to be done very carefully using specialized software so as to ensure uniformity, which was an essential pre-requisite for scanning. The selection of appropriate state-of-art technology in data processing has made it possible to produce all the Houselisting as well as Population Enumeration tables on full count basis for the first time in the history of Census. For Census 2001, about 202 million schedules consisting of about 1,028 million records were scanned and processed within a span of only 10 months starting October, 2002.

Task Force on Quality Assurance

After the data is processed, it is expedient on the part of the data producing agency to satisfy itself about its quality before putting the same in public domain. This has to be done mainly through the process of internal consistency, comparison with similar data in the past and also through validation with likewise data if available, from external sources. Quite often the local knowledge and perception has to be brought into play to understand both the existing and the new emerging trends of population distribution and characteristics. The other very important aspect of the data quality is to ensure complete coverage of all geographical areas especially for the population enumeration phase where the data is disseminated right up to the village level in the rural areas and the ward level in the urban areas. Thus ensuring the complete coverage and correct geographical linkage of each enumeration block was one of the major planks of the quality control, specially for small area population statistics.

A very comprehensive check and edit mechanism was put in place to objectively examine the preliminary Census 2001 Population Enumeration results and finally clear them for use. The responsibility of the final clearance of data was with the Task Force on Quality Assurance (TFQA), headed by the Registrar General and Census Commissioner, India. The other members of the TFQA were the Heads and senior officers of the Census Division, Data Processing Division, Map Division, Demography Division and Social Studies Division. The Directors of Census Operations were co-opted as members whenever the TFQA discussed the data for their States/Union territories. The Directors and their senior officers were required to make detailed presentations of data for their own state both in respect to the quality and the coverage and only after the full possible cleared.

There has been a major departure in Census 2001 from the past in respect of the procedure followed for finalization of the Scheduled Castes and the Scheduled Tribes population. In the earlier censuses, the total Scheduled Castes and Scheduled Tribes populations were finalized at the time of the manual compilation of the Primary Census Abstracts (PCA) at the Regional Tabulation Offices which were

specially set up for this purpose. The individual Scheduled Castes and the Scheduled Tribes population for each state was finalized much later based on manual coding done by the coders. In 2001 Census, each individual Scheduled Caste and the Scheduled Tribe have been coded directly on the computers by the Data Entry Operators through a process known as Computer Assisted Coding (CAC) and taken up along with the processing of PCA data. The CAC process involves pulling down, from the relevant dictionary of the Scheduled Castes and the Scheduled Tribes, on the computer screen and coding from the dictionary by referring to the image of the specific individual entry in the Household Schedule appearing on the screen. The CAC of the response on Religion wherever required, was also undertaken along with the processing of PCA. This is because the Scheduled Castes status had to be determined in relation to the religion of the individual. Two Special Task Forces, one on Religion and the other on Scheduled Castes/ Scheduled Tribes were constituted for scrutiny and appropriate classification of these responses.

The main task of the Special Task Force on Religion was to appropriately merge or group the new responses encountered and code it into the appropriate religious community based on available literature and local knowledge. The Special Task Force on Scheduled Castes and Scheduled Tribes examined the different Scheduled Castes and Scheduled Tribes entries encoun-tered and classified these into appropriate category of the Scheduled Castes or the Scheduled Tribes principally based on the Presidential Notification and the available literature. Thus a very systematic and scientific mechanism was operationalised to firm up the individual religion and the individual Scheduled Castes/Tribes returns. The Scheduled Castes and the Scheduled Tribes population in 2001 Census, is thus being finalized by aggregating the population data for individual Scheduled Castes and the Scheduled Tribes at appropriate geographical levels.

The entire work relating to the data validation and scrutiny was completed by all the States/Union Territories under the overall supervision and monitoring of the Census Division of the Office of the Registrar General, India with active cooperation and support of the Social Studies Division, Data Processing Division, Data Dissemination Division and Map Division.

Primary Census Abstract

The Primary Census Abstract which is yet another important publication of 2001 Census gives basic information on Area, Total Households, Total population, Scheduled Castes, Scheduled Tribes population, Population in the age group 0-6, Literates, Main workers and Marginal workers classified by the four broad industrial categories, namely, (i) Cultivators, (ii) Agricultural laborers, (iii) Household Industry Workers, and (iv) Other workers and also Non-workers. The characteristics of the Total Population includes Scheduled Castes, Scheduled Tribes, Institu-tional and Houseless population and are presented by sex and rural-urban residence. This data is presented at different levels, namely, India, States/Union territories, Districts and Cities, Urban Agglomerations (Population 1,00,000 and above) in three different tables. In addition, the Appendix of said publication provides Houseless and Institutional Households and their population by residence and sex for 2001 for India, State and Union territory.

Apart from the India and State/Union Territory volumes for Primary Census Abstract, the District Census Handbook contains District Primary Census Abstract, Appendix to District Primary Census Abstract, Primary Census Abstract for Scheduled Castes, Primary Census Abstract for Scheduled Tribes, Village Primary Census Abstract and Urban Primary Census Abstract of the concerned district in the state.

It was for the first time at the 1981 Census that the Primary Census Abstract (PCA) was brought out for the Scheduled Castes and the Scheduled Tribes separately on the pattern of General Primary Census Abstract. This practice was continued in 1991 also. In the 1961 and 1971 Censuses, such data were made available in Table C-VIII-Social and Cultural table and to some extent in the series 'Special Tables for Scheduled Castes/Scheduled Tribes'.

The format of Primary Census Abstract has been restructured slightly in the 2001 Census as compared to that of 1991 Census. The nine-fold industrial classification of main workers given in the Primary Census Abstract of 1991 Census has been discontinued and its place, four-fold industrial classification of both 'main workers' and 'marginal workers' are included. In

1981 census only main workers were presented in to four categories. One of the novel features of the primary census abstract of 1991 census was the presentation of data of the population of age group 0-6 is continued in 2001 Census also. This will help the data users in better analysis and understanding of this literacy data.

Level of presentation in District Census Handbooks:

The Primary Census Abstract data in different PCAs are presented at different levels. The level of presentation of Primary Census Abstracts are as under:

	Name of the Primary Census Abstract	Level of presentation
1.	District Primary Census Abstract	District/CD Block/UA/City/Town
2.	Primary Census Abstract for Scheduled Castes	District/CD Block/Town
3.	Primary Census Abstract for Scheduled Tribes	District/CD Block/Town
4.	Village Primary Census Abstract	CD Block/Village wise
5.	Urban Primary Census Abstract	Town/Ward level

The PCA Data for villages was presented CD Block wise for the first time in 1991 Census. This practice is continued in 2001 Census also. The data for each CD Block is presented both for rural and urban areas separately. All the villages within the CD Block constitute the rural portion and the Census Towns and Outgrowths are shown under the urban portion of the CD Block. In case a CD Block is spread over two or more districts, than portion which falls within the district is presented, the data pertaining to remaining portion of the CD Block is presented in the concerned District Census Handbook. The data in the Urban Primary Census Abstract for each town as well as for town with outgrowths in the district are presented. The data for all the wards and the outgrowths of the town(s) are also presented separately below the concerned town(s).

The District Primary Census Abstract is presented in 59 columns. The Primary Census Abstract for Scheduled Castes and Primary Census Abstract for Scheduled Tribes are presented in 52 columns. The Village Primary Census Abstract and Urban Primary Census Abstract are presented in 58 columns.

The concepts and definitions used in the column heading are explained under the sub heading 'Census Concepts' in the Analytical Note. The term 'Total Population' includes the Scheduled Castes, the Scheduled Tribes, the Institutional and the Houseless populations. The explanation regarding area figures presented at various level in the Primary Census Abstracts are as follows:

Area Figures

The area figures supplied by local revenue authorities of the district in respect of tehsils, Police Stations and by the local bodies in respect of towns are given in square kilometers. The area figures of the villages supplied by the Tahsildars in acres have been converted and shown in hectares. The area figures of the CD Block is the total of the village areas coming under each CD Block. The area figures for the district are the same as adopted by the Surveyor General of India to maintain uniformity at the national level. The total area figures of all the tahsils/CD Blocks within the district may not tally with area figures of the district because former represents land use area only. Similarly, the total of all the villages may not tally with the entire rural of Police Station/ Tahsil. The difference may be due to the fact that while the area covered by hills, forests and rivers etc, have been accounted in the Tahsils and P.S. level the same may not be covered under the area of the villages. Apart from this it may also differ due to varying methods of computation adopted at different levels.

An appendix to District Primary Census Abstract has also been furnished showing urban enumeration block-wise particulars on Total Population, the Scheduled Castes Population and the Scheduled Tribes Population for each town.

DISTRICT PRIMARY

Location code number	District/ CD Block/ U.A./ City/ Town	Total/ Rural/ Urban	Area of Town/ Ward in square kilometre	Number of households	Total population (including institutional and houseless population)			Population in the age-group 0-6		
					Persons	Males	Females	Persons	Males	Females
1	2	3	4	5	6	7	8	9	10	11
05	**Datia**	**Total**	**2691.00**	**107,129**	**628,240**	**338,232**	**290,008**	**108,451**	**57,856**	**50,595**
		Rural	**2664.27**	**83,575**	**490,691**	**264,670**	**226,021**	**86,858**	**46,304**	**40,554**
		Urban	**26.73**	**23,554**	**137,549**	**73,562**	**63,987**	**21,593**	**11,552**	**10,041**
0001	Seondha	Total	82.86	28,772	175,070	95,081	79,989	30,379	16,306	14,073
		Rural	82.86	28,772	175,070	95,081	79,989	30,379	16,306	14,073
		Urban	-	-	-	-	-	-	-	-
0002	Datia	Total	103.24	34,291	195,882	105,189	90,693	35,992	19,082	16,910
		Rural	103.24	34,291	195,882	105,189	90,693	35,992	19,082	16,910
		Urban	-	-	-	-	-	-	-	-
0003	Bhander	Total	47.68	20,512	119,739	64,400	55,339	20,487	10,916	9,571
		Rural	47.68	20,512	119,739	64,400	55,339	20,487	10,916	9,571
		Urban	-	-	-	-	-	-	-	-
	URBAN									
40501000	Seondha (NP)	Urban	2.93	3,179	19,525	10,651	8,874	3,214	1,749	1,465
40502000	Indergarh (NP)	Urban	18.05	2,504	14,597	7,883	6,714	2,458	1,356	1,102
40504000	Datia (M)	Urban	4.07	14,405	82,755	43,985	38,770	12,539	6,624	5,915
40503000	Bhander (NP)	Urban	1.68	3,466	20,672	11,043	9,629	3,382	1,823	1,559

CENSUS ABSTRACT

Scheduled Castes population			Scheduled Tribes population			Literates			Total/ Rural/ Urban	District/ CD Block/ U.A./ City/ Town
Persons	Males	Females	Persons	Males	Females	Persons	Males	Females		
12	13	14	15	16	17	18	19	20	3	2
156,732	**84,794**	**71,938**	**9,977**	**5,224**	**4,753**	**373,358**	**236,341**	**137,017**	**Total**	**Datia**
131,776	**71,280**	**60,496**	**8,284**	**4,296**	**3,988**	**282,613**	**182,268**	**100,345**	**Rural**	
24,956	**13,514**	**11,442**	**1,693**	**928**	**765**	**90,745**	**54,073**	**36,672**	**Urban**	
44,560	24,138	20,422	388	213	175	100,280	65,018	35,262	Total	Seondha
44,560	24,138	20,422	388	213	175	100,280	65,018	35,262	Rural	
-	-	-	-	-	-	-	-	-	Urban	
55,693	30,084	25,609	6,697	3,498	3,199	109,140	70,539	38,601	Total	Datia
55,693	30,084	25,609	6,697	3,498	3,199	109,140	70,539	38,601	Rural	
-	-	-	-	-	-	-	-	-	Urban	
31,523	17,058	14,465	1,199	585	614	73,193	46,711	26,482	Total	Bhander
31,523	17,058	14,465	1,199	585	614	73,193	46,711	26,482	Rural	
-	-	-	-	-	-	-	-	-	Urban	
										URBAN
3,375	1,849	1,526	366	195	171	11,714	7,344	4,370	Urban	Seondha (NP)
3,048	1,650	1,398	245	134	111	9,155	5,620	3,535	Urban	Indergarh (NP)
14,389	7,764	6,625	1,017	561	456	55,942	32,774	23,168	Urban	Datia (M)
4,144	2,251	1,893	65	38	27	13,934	8,335	5,599	Urban	Bhander (NP)

DISTRICT PRIMARY

Location code number	District/ CD Block/ U.A./ City/ Town	Total/ Rural/ Urban	Illiterates			Total workers			Main workers		
			Persons	Males	Females	Persons	Males	Females	Persons	Males	Females
1	2	3	21	22	23	24	25	26	27	28	29
05	**Datia**	**Total**	**254,882**	**101,891**	**152,991**	**316,020**	**190,650**	**125,370**	**226,330**	**165,149**	**61,181**
		Rural	**208,078**	**82,402**	**125,676**	**270,005**	**154,995**	**115,010**	**186,573**	**132,128**	**54,445**
		Urban	**46,804**	**19,489**	**27,315**	**46,015**	**35,655**	**10,360**	**39,757**	**33,021**	**6,736**
0001	Seondha	Total	74,790	30,063	44,727	91,914	53,963	37,951	61,487	45,897	15,590
		Rural	74,790	30,063	44,727	91,914	53,963	37,951	61,487	45,897	15,590
		Urban	-	-	-	-	-	-	-	-	-
0002	Datia	Total	86,742	34,650	52,092	104,679	60,083	44,596	76,667	52,276	24,391
		Rural	86,742	34,650	52,092	104,679	60,083	44,596	76,667	52,276	24,391
		Urban	-	-	-	-	-	-	-	-	-
0003	Bhander	Total	46,546	17,689	28,857	73,412	40,949	32,463	48,419	33,955	14,464
		Rural	46,546	17,689	28,857	73,412	40,949	32,463	48,419	33,955	14,464
		Urban	-	-	-	-	-	-	-	-	-
	URBAN										
40501000	Seondha (NP)	Urban	7,811	3,307	4,504	6,852	5,208	1,644	5,969	4,843	1,126
40502000	Indergarh (NP)	Urban	5,442	2,263	3,179	5,863	4,050	1,813	4,707	3,735	972
40504000	Datia (M)	Urban	26,813	11,211	15,602	26,245	20,940	5,305	23,040	19,332	3,708
40503000	Bhander (NP)	Urban	6,738	2,708	4,030	7,055	5,457	1,598	6,041	5,111	930

CENSUS ABSTRACT

Industrial category of main workers												Total/ Rural/ Urban	District/ CD Block/ U.A./ City/ Town
Cultivators			Agricultural labourers			Household industry workers			Other workers				
Persons	Males	Females	Persons	Males	Females	Persons	Males	Females	Persons	Males	Females		
30	31	32	33	34	35	36	37	38	39	40	41	3	2
143,825	**######**	**41,888**	**26,109**	**16,602**	**9,507**	**4,379**	**2,770**	**1,609**	**52,017**	**43,840**	**8,177**	**Total**	**Datia**
138,505	**97,637**	**40,868**	**24,752**	**15,657**	**9,095**	**2,683**	**1,839**	**844**	**20,633**	**16,995**	**3,638**	**Rural**	
5,320	**4,300**	**1,020**	**1,357**	**945**	**412**	**1,696**	**931**	**765**	**31,384**	**26,845**	**4,539**	**Urban**	
47,123	35,378	11,745	7,957	5,433	2,524	735	545	190	5,672	4,541	1,131	Total	Seondha
47,123	35,378	11,745	7,957	5,433	2,524	735	545	190	5,672	4,541	1,131	Rural	
-	-	-	-	-	-	-	-	-	-	-	-	Urban	
54,516	36,438	18,078	9,753	5,733	4,020	1,351	854	497	11,047	9,251	1,796	Total	Datia
54,516	36,438	18,078	9,753	5,733	4,020	1,351	854	497	11,047	9,251	1,796	Rural	
-	-	-	-	-	-	-	-	-	-	-	-	Urban	
36,866	25,821	11,045	7,042	4,491	2,551	597	440	157	3,914	3,203	711	Total	Bhander
36,866	25,821	11,045	7,042	4,491	2,551	597	440	157	3,914	3,203	711	Rural	
-	-	-	-	-	-	-	-	-	-	-	-	Urban	
													URBAN
1,388	1,207	181	283	205	78	231	133	98	4,067	3,298	769	Urban	Seondha (NP)
1,204	907	297	188	101	87	158	115	43	3,157	2,612	545	Urban	Indergarh (NP)
1,547	1,197	350	388	260	128	878	472	406	20,227	17,403	2,824	Urban	Datia (M)
1,181	989	192	498	379	119	429	211	218	3,933	3,532	401	Urban	Bhander (NP)

DISTRICT PRIMARY

Location code number	District/ CD Block/ U.A./ City/ Town	Total/ Rural/ Urban	Marginal workers			Industrial category: Cultivators			Industrial category: Agricultural labourers		
			Persons	Males	Females	Persons	Males	Females	Persons	Males	Females
1	2	3	42	43	44	45	46	47	48	49	50
05	**Datia**	**Total**	**89,690**	**25,501**	**64,189**	**52,477**	**13,806**	**38,671**	**24,347**	**6,526**	**17,821**
		Rural	**83,432**	**22,867**	**60,565**	**51,715**	**13,611**	**38,104**	**23,710**	**6,370**	**17,340**
		Urban	**6,258**	**2,634**	**3,624**	**762**	**195**	**567**	**637**	**156**	**481**
0001	Seondha	Total	30,427	8,066	22,361	17,213	4,318	12,895	10,113	2,693	7,420
		Rural	30,427	8,066	22,361	17,213	4,318	12,895	10,113	2,693	7,420
		Urban	-	-	-	-	-	-	-	-	-
0002	Datia	Total	28,012	7,807	20,205	17,271	4,346	12,925	7,747	2,171	5,576
		Rural	28,012	7,807	20,205	17,271	4,346	12,925	7,747	2,171	5,576
		Urban	-	-	-	-	-	-	-	-	-
0003	Bhander	Total	24,993	6,994	17,999	17,231	4,947	12,284	5,850	1,506	4,344
		Rural	24,993	6,994	17,999	17,231	4,947	12,284	5,850	1,506	4,344
		Urban	-	-	-	-	-	-	-	-	-
	URBAN										
40501000	Seondha (NP)	Urban	883	365	518	128	44	84	122	38	84
40502000	Indergarh (NP)	Urban	1,156	315	841	274	66	208	160	22	138
40504000	Datia (M)	Urban	3,205	1,608	1,597	115	39	76	113	44	69
40503000	Bhander (NP)	Urban	1,014	346	668	245	46	199	242	52	190

CENSUS ABSTRACT

of marginal workers									Total/ Rural/ Urban	District/ CD Block/ U.A./ City/ Town	Location code number
Household industry workers			Other workers			Non-workers					
Persons	Males	Females	Persons	Males	Females	Persons	Males	Females			
51	52	53	54	55	56	57	58	59	3	2	1
1,981	**532**	**1,449**	**10,885**	**4,637**	**6,248**	**312,220**	**147,582**	**164,638**	**Total**	**Datia**	**05**
1,300	**369**	**931**	**6,707**	**2,517**	**4,190**	**220,686**	**109,675**	**111,011**	**Rural**		
681	**163**	**518**	**4,178**	**2,120**	**2,058**	**91,534**	**37,907**	**53,627**	**Urban**		
400	130	270	2,701	925	1,776	83,156	41,118	42,038	Total	Seondha	0001
400	130	270	2,701	925	1,776	83,156	41,118	42,038	Rural		
-	-	-	-	-	-	-	-	-	Urban		
662	169	493	2,332	1,121	1,211	91,203	45,106	46,097	Total	Datia	0002
662	169	493	2,332	1,121	1,211	91,203	45,106	46,097	Rural		
-	-	-	-	-	-	-	-	-	Urban		
238	70	168	1,674	471	1,203	46,327	23,451	22,876	Total	Bhander	0003
238	70	168	1,674	471	1,203	46,327	23,451	22,876	Rural		
-	-	-	-	-	-	-	-	-	Urban		
										URBAN	
49	21	28	584	262	322	12,673	5,443	7,230	Urban	Seondha (NP)	40501000
78	15	63	644	212	432	8,734	3,833	4,901	Urban	Indergarh (NP)	40502000
384	94	290	2,593	1,431	1,162	56,510	23,045	33,465	Urban	Datia (M)	40504000
170	33	137	357	215	142	13,617	5,586	8,031	Urban	Bhander (NP)	40503000

APPENDIX TO DISTRICT PRIMARY CENSUS ABSTRACT
TOTAL, SCHEDULED CASTES AND SCHEDULED TRIBES POPULATION - URBAN BLOCK WISE

Location Code	Name of town	Name of ward	Boundaries of urban block / EB number	Total population	Scheduled Castes population	Scheduled Tribes population
1	2	3	4	5	6	7
40501000	Seondha (NP)	Ward No. 1	EB No. 1	662	69	-
40501000	Seondha (NP)	Ward No. 1	EB No. 2	791	49	-
40501000	Seondha (NP)	Ward No. 2	EB No. 3	521	24	5
40501000	Seondha (NP)	Ward No. 2	EB No. 4	597	-	7
40501000	Seondha (NP)	Ward No. 3	EB No. 5	480	96	58
40501000	Seondha (NP)	Ward No. 3	EB No. 6	619	36	21
40501000	Seondha (NP)	Ward No. 4	EB No. 7	568	110	-
40501000	Seondha (NP)	Ward No. 4	EB No. 8	535	5	-
40501000	Seondha (NP)	Ward No. 4	EB No. 9	580	5	-
40501000	Seondha (NP)	Ward No. 5	EB No. 10	573	177	-
40501000	Seondha (NP)	Ward No. 5	EB No. 11	674	247	-
40501000	Seondha (NP)	Ward No. 5	EB No. 12	669	73	-
40501000	Seondha (NP)	Ward No. 6	EB No. 13	646	10	4
40501000	Seondha (NP)	Ward No. 6	EB No. 14	470	48	15
40501000	Seondha (NP)	Ward No. 6	EB No. 15	706	108	133
40501000	Seondha (NP)	Ward No. 7	EB No. 16	617	53	5
40501000	Seondha (NP)	Ward No. 7	EB No. 17	703	47	18
40501000	Seondha (NP)	Ward No. 7	EB No. 18	568	180	4
40501000	Seondha (NP)	Ward No. 8	EB No. 19	590	387	-
40501000	Seondha (NP)	Ward No. 8	EB No. 20	620	212	-
40501000	Seondha (NP)	Ward No. 9	EB No. 21	900	388	-
40501000	Seondha (NP)	Ward No. 10	EB No. 22	640	-	36
40501000	Seondha (NP)	Ward No. 10	EB No. 23	510	12	-
40501000	Seondha (NP)	Ward No. 11	EB No. 24	539	241	-
40501000	Seondha (NP)	Ward No. 11	EB No. 25	587	171	10
40501000	Seondha (NP)	Ward No. 12	EB No. 26	783	323	-
40501000	Seondha (NP)	Ward No. 13	EB No. 27	619	1	47
40501000	Seondha (NP)	Ward No. 13	EB No. 28	442	30	-
40501000	Seondha (NP)	Ward No. 14	EB No. 29	615	15	-
40501000	Seondha (NP)	Ward No. 14	EB No. 30	466	86	-
40501000	Seondha (NP)	Ward No. 15	EB No. 31	778	54	3
40501000	Seondha (NP)	Ward No. 15	EB No. 32	457	118	-
40502000	Indergarh (NP)	Ward No. 1	EB No. 1	705	48	-
40502000	Indergarh (NP)	Ward No. 2	EB No. 2	470	163	-
40502000	Indergarh (NP)	Ward No. 2	EB No. 3	304	39	-
40502000	Indergarh (NP)	Ward No. 3	EB No. 4	697	27	-
40502000	Indergarh (NP)	Ward No. 4	EB No. 5	644	29	-
40502000	Indergarh (NP)	Ward No. 5	EB No. 6	653	33	-
40502000	Indergarh (NP)	Ward No. 6	EB No. 7	674	70	-
40502000	Indergarh (NP)	Ward No. 6	EB No. 8	559	74	10
40502000	Indergarh (NP)	Ward No. 7	EB No. 9	641	159	12
40502000	Indergarh (NP)	Ward No. 7	EB No. 10	594	241	52
40502000	Indergarh (NP)	Ward No. 8	EB No. 11	553	69	5
40502000	Indergarh (NP)	Ward No. 8	EB No. 12	615	246	-
40502000	Indergarh (NP)	Ward No. 9	EB No. 13	797	27	-
40502000	Indergarh (NP)	Ward No. 9	EB No. 14	763	471	4
40502000	Indergarh (NP)	Ward No. 10	EB No. 15	621	140	-
40502000	Indergarh (NP)	Ward No. 10	EB No. 16	241	-	-
40502000	Indergarh (NP)	Ward No. 11	EB No. 17	454	24	-

APPENDIX TO DISTRICT PRIMARY CENSUS ABSTRACT
TOTAL, SCHEDULED CASTES AND SCHEDULED TRIBES POPULATION - URBAN BLOCK WISE

Location Code	Name of town	Name of ward	Boundaries of urban block / EB number	Total population	Scheduled Castes population	Scheduled Tribes population
1	2	3	4	5	6	7
40502000	Indergarh (NP)	Ward No. 11	EB No. 18	542	198	83
40502000	Indergarh (NP)	Ward No. 12	EB No. 19	621	255	-
40502000	Indergarh (NP)	Ward No. 12	EB No. 20	827	296	24
40502000	Indergarh (NP)	Ward No. 13	EB No. 21	609	97	32
40502000	Indergarh (NP)	Ward No. 13	EB No. 22	596	123	1
40502000	Indergarh (NP)	Ward No. 14	EB No. 23	772	106	16
40502000	Indergarh (NP)	Ward No. 14	EB No. 24	645	113	6
40504000	Datia (M)	Ward No. 1	EB No. 1	1,246	328	16
40504000	Datia (M)	Ward No. 1	EB No. 2	543	50	-
40504000	Datia (M)	Ward No. 1	EB No. 3	734	-	-
40504000	Datia (M)	Ward No. 1	EB No. 4	537	65	5
40504000	Datia (M)	Ward No. 1	EB No. 5	1,270	465	6
40504000	Datia (M)	Ward No. 1	EB No. 6	889	315	8
40504000	Datia (M)	Ward No. 1	EB No. 7	699	195	6
40504000	Datia (M)	Ward No. 1	EB No. 8	897	110	8
40504000	Datia (M)	Ward No. 1	EB No. 9	462	155	7
40504000	Datia (M)	Ward No. 2	EB No. 10	1,015	213	2
40504000	Datia (M)	Ward No. 2	EB No. 11	709	61	-
40504000	Datia (M)	Ward No. 2	EB No. 12	994	39	2
40504000	Datia (M)	Ward No. 2	EB No. 13	1,134	166	5
40504000	Datia (M)	Ward No. 2	EB No. 14	708	111	5
40504000	Datia (M)	Ward No. 2	EB No. 15	1,398	77	14
40504000	Datia (M)	Ward No. 2	EB No. 16	804	90	-
40504000	Datia (M)	Ward No. 3	EB No. 17	874	257	51
40504000	Datia (M)	Ward No. 3	EB No. 18	1,098	571	-
40504000	Datia (M)	Ward No. 3	EB No. 19	642	67	13
40504000	Datia (M)	Ward No. 3	EB No. 20	624	51	42
40504000	Datia (M)	Ward No. 3	EB No. 21	856	84	25
40504000	Datia (M)	Ward No. 3	EB No. 22	878	206	35
40504000	Datia (M)	Ward No. 3	EB No. 23	617	46	14
40504000	Datia (M)	Ward No. 4	EB No. 24	607	72	-
40504000	Datia (M)	Ward No. 4	EB No. 25	775	49	-
40504000	Datia (M)	Ward No. 4	EB No. 26	1,071	655	10
40504000	Datia (M)	Ward No. 4	EB No. 27	709	535	-
40504000	Datia (M)	Ward No. 5	EB No. 28	313	34	-
40504000	Datia (M)	Ward No. 5	EB No. 29	878	77	-
40504000	Datia (M)	Ward No. 5	EB No. 30	640	7	-
40504000	Datia (M)	Ward No. 6	EB No. 31	850	53	-
40504000	Datia (M)	Ward No. 6	EB No. 32	1,212	122	12
40504000	Datia (M)	Ward No. 7	EB No. 33	849	453	-
40504000	Datia (M)	Ward No. 7	EB No. 34	1,002	63	-
40504000	Datia (M)	Ward No. 7	EB No. 35	786	131	5
40504000	Datia (M)	Ward No. 8	EB No. 36	799	-	-
40504000	Datia (M)	Ward No. 8	EB No. 37	523	7	7
40504000	Datia (M)	Ward No. 8	EB No. 38	1,009	71	-
40504000	Datia (M)	Ward No. 9	EB No. 39	862	36	-
40504000	Datia (M)	Ward No. 9	EB No. 40	794	6	-
40504000	Datia (M)	Ward No. 9	EB No. 41	708	3	5
40504000	Datia (M)	Ward No. 10	EB No. 42	815	14	-

APPENDIX TO DISTRICT PRIMARY CENSUS ABSTRACT
TOTAL, SCHEDULED CASTES AND SCHEDULED TRIBES POPULATION - URBAN BLOCK WISE

Location Code	Name of town	Name of ward	Boundaries of urban block / EB number	Total population	Scheduled Castes population	Scheduled Tribes population
1	2	3	4	5	6	7
40504000	Datia (M)	Ward No. 10	EB No. 43	1,084	30	-
40504000	Datia (M)	Ward No. 11	EB No. 44	987	11	-
40504000	Datia (M)	Ward No. 11	EB No. 45	618	92	-
40504000	Datia (M)	Ward No. 11	EB No. 46	546	48	-
40504000	Datia (M)	Ward No. 12	EB No. 47	894	82	-
40504000	Datia (M)	Ward No. 12	EB No. 48	851	96	7
40504000	Datia (M)	Ward No. 12	EB No. 49	953	24	78
40504000	Datia (M)	Ward No. 13	EB No. 50	1,126	164	15
40504000	Datia (M)	Ward No. 13	EB No. 51	1,228	494	-
40504000	Datia (M)	Ward No. 13	EB No. 52	906	137	15
40504000	Datia (M)	Ward No. 13	EB No. 53	838	187	47
40504000	Datia (M)	Ward No. 14	EB No. 54	767	612	-
40504000	Datia (M)	Ward No. 14	EB No. 55	989	784	23
40504000	Datia (M)	Ward No. 14	EB No. 56	871	303	109
40504000	Datia (M)	Ward No. 15	EB No. 57	1,032	155	-
40504000	Datia (M)	Ward No. 15	EB No. 58	954	356	167
40504000	Datia (M)	Ward No. 15	EB No. 59	595	266	10
40504000	Datia (M)	Ward No. 15	EB No. 60	1,068	40	-
40504000	Datia (M)	Ward No. 16	EB No. 61	1,027	386	-
40504000	Datia (M)	Ward No. 16	EB No. 62	634	394	-
40504000	Datia (M)	Ward No. 16	EB No. 63	896	190	-
40504000	Datia (M)	Ward No. 17	EB No. 64	740	34	6
40504000	Datia (M)	Ward No. 17	EB No. 65	705	86	-
40504000	Datia (M)	Ward No. 17	EB No. 66	928	358	4
40504000	Datia (M)	Ward No. 18	EB No. 67	840	86	-
40504000	Datia (M)	Ward No. 18	EB No. 68	908	11	-
40504000	Datia (M)	Ward No. 19	EB No. 69	547	3	8
40504000	Datia (M)	Ward No. 19	EB No. 70	823	4	-
40504000	Datia (M)	Ward No. 19	EB No. 71	773	54	-
40504000	Datia (M)	Ward No. 20	EB No. 72	668	220	4
40504000	Datia (M)	Ward No. 20	EB No. 73	668	300	-
40504000	Datia (M)	Ward No. 20	EB No. 74	816	52	-
40504000	Datia (M)	Ward No. 21	EB No. 75	605	181	4
40504000	Datia (M)	Ward No. 21	EB No. 76	728	226	53
40504000	Datia (M)	Ward No. 21	EB No. 77	587	132	12
40504000	Datia (M)	Ward No. 22	EB No. 78	1,077	48	-
40504000	Datia (M)	Ward No. 22	EB No. 79	1,008	86	10
40504000	Datia (M)	Ward No. 23	EB No. 80	866	82	89
40504000	Datia (M)	Ward No. 23	EB No. 81	882	47	2
40504000	Datia (M)	Ward No. 23	EB No. 82	547	72	-
40504000	Datia (M)	Ward No. 24	EB No. 83	1,016	146	8
40504000	Datia (M)	Ward No. 24	EB No. 84	642	7	-
40504000	Datia (M)	Ward No. 25	EB No. 85	637	-	-
40504000	Datia (M)	Ward No. 25	EB No. 86	735	2	-
40504000	Datia (M)	Ward No. 25	EB No. 87	742	224	6
40504000	Datia (M)	Ward No. 26	EB No. 88	632	5	2
40504000	Datia (M)	Ward No. 26	EB No. 89	550	-	-
40504000	Datia (M)	Ward No. 26	EB No. 90	654	72	-
40504000	Datia (M)	Ward No. 26	EB No. 91	844	13	-

APPENDIX TO DISTRICT PRIMARY CENSUS ABSTRACT
TOTAL, SCHEDULED CASTES AND SCHEDULED TRIBES POPULATION - URBAN BLOCK WISE

Location Code	Name of town	Name of ward	Boundaries of urban block / EB number	Total population	Scheduled Castes population	Scheduled Tribes population
1	2	3	4	5	6	7
40504000	Datia (M)	Ward No. 27	EB No. 92	771	45	-
40504000	Datia (M)	Ward No. 27	EB No. 93	640	104	-
40504000	Datia (M)	Ward No. 27	EB No. 94	654	140	13
40504000	Datia (M)	Ward No. 28	EB No. 95	1,009	101	-
40504000	Datia (M)	Ward No. 28	EB No. 96	836	17	-
40504000	Datia (M)	Ward No. 29	EB No. 97	332	10	-
40504000	Datia (M)	Ward No. 29	EB No. 98	547	13	-
40504000	Datia (M)	Ward No. 29	EB No. 99	521	4	4
40504000	Datia (M)	Ward No. 29	EB No. 100	611	93	2
40504000	Datia (M)	Ward No. 30	EB No. 101	1,218	193	16
40504000	Datia (M)	Ward No. 30	EB No. 102	754	157	-
40503000	Bhander (NP)	Ward No. 1	EB No. 1	581	101	11
40503000	Bhander (NP)	Ward No. 1	EB No. 2	736	318	9
40503000	Bhander (NP)	Ward No. 2	EB No. 3	708	110	-
40503000	Bhander (NP)	Ward No. 2	EB No. 4	695	207	6
40503000	Bhander (NP)	Ward No. 3	EB No. 5	784	555	-
40503000	Bhander (NP)	Ward No. 3	EB No. 6	798	288	-
40503000	Bhander (NP)	Ward No. 4	EB No. 7	834	102	18
40503000	Bhander (NP)	Ward No. 4	EB No. 8	614	84	-
40503000	Bhander (NP)	Ward No. 5	EB No. 9	757	9	-
40503000	Bhander (NP)	Ward No. 6	EB No. 10	786	20	-
40503000	Bhander (NP)	Ward No. 6	EB No. 11	687	83	-
40503000	Bhander (NP)	Ward No. 7	EB No. 12	616	249	10
40503000	Bhander (NP)	Ward No. 7	EB No. 13	578	162	5
40503000	Bhander (NP)	Ward No. 7	EB No. 14	598	125	5
40503000	Bhander (NP)	Ward No. 8	EB No. 15	618	16	-
40503000	Bhander (NP)	Ward No. 8	EB No. 16	791	202	1
40503000	Bhander (NP)	Ward No. 9	EB No. 17	947	145	-
40503000	Bhander (NP)	Ward No. 10	EB No. 18	636	15	-
40503000	Bhander (NP)	Ward No. 10	EB No. 19	421	56	-
40503000	Bhander (NP)	Ward No. 11	EB No. 20	645	34	-
40503000	Bhander (NP)	Ward No. 11	EB No. 21	600	343	-
40503000	Bhander (NP)	Ward No. 12	EB No. 22	735	98	-
40503000	Bhander (NP)	Ward No. 12	EB No. 23	616	100	-
40503000	Bhander (NP)	Ward No. 13	EB No. 24	602	-	-
40503000	Bhander (NP)	Ward No. 13	EB No. 25	548	105	-
40503000	Bhander (NP)	Ward No. 13	EB No. 26	660	20	-
40503000	Bhander (NP)	Ward No. 14	EB No. 27	606	316	-
40503000	Bhander (NP)	Ward No. 14	EB No. 28	513	49	-
40503000	Bhander (NP)	Ward No. 14	EB No. 29	498	111	-
40503000	Bhander (NP)	Ward No. 15	EB No. 30	789	-	-
40503000	Bhander (NP)	Ward No. 15	EB No. 31	675	121	-

PRIMARY CENSUS ABSTRACT

Location code number	District/ CD Block/ Town	Total/ Rural/ Urban	Number of households with at least one Scheduled Caste member	Total population (including institutional and houseless population)			Population in the age-group 0-6		
				Persons	Males	Females	Persons	Males	Females
1	2	3	4	5	6	7	8	9	10
05	**Datia**	**Total**	**29,219**	**156,732**	**84,794**	**71,938**	**28,814**	**15,375**	**13,439**
		Rural	**24,705**	**131,776**	**71,280**	**60,496**	**24,409**	**13,006**	**11,403**
		Urban	**4,514**	**24,956**	**13,514**	**11,442**	**4,405**	**2,369**	**2,036**
0001	Seondha	Total	8,137	44,560	24,138	20,422	8,094	4,236	3,858
		Rural	8,137	44,560	24,138	20,422	8,094	4,236	3,858
		Urban	-	-	-	-	-	-	-
0002	Datia	Total	10,656	55,693	30,084	25,609	10,613	5,690	4,923
		Rural	10,656	55,693	30,084	25,609	10,613	5,690	4,923
		Urban	-	-	-	-	-	-	-
0003	Bhander	Total	5,912	31,523	17,058	14,465	5,702	3,080	2,622
		Rural	5,912	31,523	17,058	14,465	5,702	3,080	2,622
		Urban	-	-	-	-	-	-	-
	URBAN								
40501000	Seondha (NP)	Urban	619	3,375	1,849	1,526	629	324	305
40502000	Indergarh (NP)	Urban	556	3,048	1,650	1,398	521	304	217
40504000	Datia (M)	Urban	2,593	14,389	7,764	6,625	2,549	1,355	1,194
40503000	Bhander (NP)	Urban	746	4,144	2,251	1,893	706	386	320

PRIMARY CENSUS ABSTRACT

FOR SCHEDULED CASTES

Literates			Illiterates			Total workers			Total/ Rural/ Urban	District/ CD Block/ Town
Persons	Males	Females	Persons	Males	Females	Persons	Males	Females		
11	12	13	14	15	16	17	18	19	3	2
86,910	**57,116**	**29,794**	**69,822**	**27,678**	**42,144**	**81,397**	**47,194**	**34,203**	**Total**	**Datia**
72,252	**47,643**	**24,609**	**59,524**	**23,637**	**35,887**	**72,578**	**41,004**	**31,574**	**Rural**	
14,658	**9,473**	**5,185**	**10,298**	**4,041**	**6,257**	**8,819**	**6,190**	**2,629**	**Urban**	
24,013	15,963	8,050	20,547	8,175	12,372	23,777	13,656	10,121	Total	Seondha
24,013	15,963	8,050	20,547	8,175	12,372	23,777	13,656	10,121	Rural	
-	-	-	-	-	-	-	-	-	Urban	
30,069	19,809	10,260	25,624	10,275	15,349	29,388	16,649	12,739	Total	Datia
30,069	19,809	10,260	25,624	10,275	15,349	29,388	16,649	12,739	Rural	
-	-	-	-	-	-	-	-	-	Urban	
18,170	11,871	6,299	13,353	5,187	8,166	19,413	10,699	8,714	Total	Bhander
18,170	11,871	6,299	13,353	5,187	8,166	19,413	10,699	8,714	Rural	
-	-	-	-	-	-	-	-	-	Urban	
										URBAN
1,724	1,201	523	1,651	648	1,003	1,215	874	341	Urban	Seondha (NP)
1,785	1,130	655	1,263	520	743	1,147	801	346	Urban	Indergarh (NP)
8,430	5,429	3,001	5,959	2,335	3,624	4,921	3,433	1,488	Urban	Datia (M)
2,719	1,713	1,006	1,425	538	887	1,536	1,082	454	Urban	Bhander (NP)

PRIMARY CENSUS ABSTRACT

Location code number	District/ CD Block/ Town	Total/ Rural/ Urban	Main workers			Industrial category					
						Cultivators			Agricultural labourers		
			Persons	Males	Females	Persons	Males	Females	Persons	Males	Females
1	2	3	20	21	22	23	24	25	26	27	28
05	**Datia**	**Total**	**56,410**	**39,946**	**16,464**	**30,840**	**21,538**	**9,302**	**12,079**	**7,916**	**4,163**
		Rural	**49,005**	**34,257**	**14,748**	**30,285**	**21,103**	**9,182**	**11,752**	**7,674**	**4,078**
		Urban	**7,405**	**5,689**	**1,716**	**555**	**435**	**120**	**327**	**242**	**85**
0001	Seondha	Total	15,466	11,319	4,147	9,722	7,140	2,582	3,811	2,639	1,172
		Rural	15,466	11,319	4,147	9,722	7,140	2,582	3,811	2,639	1,172
		Urban	-	-	-	-	-	-	-	-	-
0002	Datia	Total	20,874	14,188	6,686	12,518	8,383	4,135	4,478	2,785	1,693
		Rural	20,874	14,188	6,686	12,518	8,383	4,135	4,478	2,785	1,693
		Urban	-	-	-	-	-	-	-	-	-
0003	Bhander	Total	12,665	8,750	3,915	8,045	5,580	2,465	3,463	2,250	1,213
		Rural	12,665	8,750	3,915	8,045	5,580	2,465	3,463	2,250	1,213
		Urban	-	-	-	-	-	-	-	-	-
	URBAN										
40501000	Seondha (NP)	Urban	1,032	787	245	150	115	35	71	56	15
40502000	Indergarh (NP)	Urban	922	740	182	156	122	34	48	26	22
40504000	Datia (M)	Urban	4,207	3,179	1,028	119	101	18	54	36	18
40503000	Bhander (NP)	Urban	1,244	983	261	130	97	33	154	124	30

FOR SCHEDULED CASTES

of main workers						Marginal workers			Total/ Rural/ Urban	District/ CD Block/ Town
Household industry workers			Other workers							
Persons	Males	Females	Persons	Males	Females	Persons	Males	Females		
29	30	31	32	33	34	35	36	37	3	2
1,711	**842**	**869**	**11,780**	**9,650**	**2,130**	**24,987**	**7,248**	**17,739**	**Total**	**Datia**
1,133	**632**	**501**	**5,835**	**4,848**	**987**	**23,573**	**6,747**	**16,826**	**Rural**	
578	**210**	**368**	**5,945**	**4,802**	**1,143**	**1,414**	**501**	**913**	**Urban**	
309	209	100	1,624	1,331	293	8,311	2,337	5,974	Total	Seondha
309	209	100	1,624	1,331	293	8,311	2,337	5,974	Rural	
-	-	-	-	-	-	-	-	-	Urban	
668	337	331	3,210	2,683	527	8,514	2,461	6,053	Total	Datia
668	337	331	3,210	2,683	527	8,514	2,461	6,053	Rural	
-	-	-	-	-	-	-	-	-	Urban	
156	86	70	1,001	834	167	6,748	1,949	4,799	Total	Bhander
156	86	70	1,001	834	167	6,748	1,949	4,799	Rural	
-	-	-	-	-	-	-	-	-	Urban	
										URBAN
107	59	48	704	557	147	183	87	96	Urban	Seondha (NP)
40	27	13	678	565	113	225	61	164	Urban	Indergarh (NP)
280	104	176	3,754	2,938	816	714	254	460	Urban	Datia (M)
151	20	131	809	742	67	292	99	193	Urban	Bhander (NP)

PRIMARY CENSUS ABSTRACT

Location code number	District/ CD Block/ Town	Total/ Rural/ Urban	Industrial category of marginal workers								
			Cultivators			Agricultural labourers			Household industry workers		
			Persons	Males	Females	Persons	Males	Females	Persons	Males	Females
1	2	3	38	39	40	41	42	43	44	45	46
05	**Datia**	**Total**	**11,584**	**3,170**	**8,414**	**9,754**	**2,709**	**7,045**	**829**	**183**	**646**
		Rural	**11,512**	**3,157**	**8,355**	**9,513**	**2,652**	**6,861**	**619**	**142**	**477**
		Urban	**72**	**13**	**59**	**241**	**57**	**184**	**210**	**41**	**169**
0001	Seondha	Total	3,945	1,043	2,902	3,599	1,017	2,582	136	42	94
		Rural	3,945	1,043	2,902	3,599	1,017	2,582	136	42	94
		Urban	-	-	-	-	-	-	-	-	-
0002	Datia	Total	3,854	976	2,878	3,386	958	2,428	410	78	332
		Rural	3,854	976	2,878	3,386	958	2,428	410	78	332
		Urban	-	-	-	-	-	-	-	-	-
0003	Bhander	Total	3,713	1,138	2,575	2,528	677	1,851	73	22	51
		Rural	3,713	1,138	2,575	2,528	677	1,851	73	22	51
		Urban	-	-	-	-	-	-	-	-	-
	URBAN										
40501000	Seondha (NP)	Urban	18	4	14	35	8	27	25	9	16
40502000	Indergarh (NP)	Urban	20	4	16	79	13	66	17	4	13
40504000	Datia (M)	Urban	4	1	3	21	11	10	99	12	87
40503000	Bhander (NP)	Urban	30	4	26	106	25	81	69	16	53

PRIMARY CENSUS ABSTRACT

FOR SCHEDULED CASTES

Other workers			Non-workers			Total/ Rural/ Urban	District/ CD Block/ Town	Location code number
Persons	Males	Females	Persons	Males	Females			
47	48	49	50	51	52	3	2	1
2,820	**1,186**	**1,634**	**75,335**	**37,600**	**37,735**	**Total**	**Datia**	**05**
1,929	**796**	**1,133**	**59,198**	**30,276**	**28,922**	**Rural**		
891	**390**	**501**	**16,137**	**7,324**	**8,813**	**Urban**		
631	235	396	20,783	10,482	10,301	Total	Seondha	0001
631	235	396	20,783	10,482	10,301	Rural		
-	-	-	-	-	-	Urban		
864	449	415	26,305	13,435	12,870	Total	Datia	0002
864	449	415	26,305	13,435	12,870	Rural		
-	-	-	-	-	-	Urban		
434	112	322	12,110	6,359	5,751	Total	Bhander	0003
434	112	322	12,110	6,359	5,751	Rural		
-	-	-	-	-	-	Urban		
							URBAN	
105	66	39	2,160	975	1,185	Urban	Seondha (NP)	40501000
109	40	69	1,901	849	1,052	Urban	Indergarh (NP)	40502000
590	230	360	9,468	4,331	5,137	Urban	Datia (M)	40504000
87	54	33	2,608	1,169	1,439	Urban	Bhander (NP)	40503000

PRIMARY CENSUS ABSTRACT

Location code number	District/ CD Block/ Town	Total/ Rural/ Urban	Number of households with at least one Scheduled Tribe member	Total population (including institutional and houseless population)			Population in the age-group 0-6		
				Persons	Males	Females	Persons	Males	Females
1	2	3	4	5	6	7	8	9	10
05	**Datia**	**Total**	**2,193**	**9,977**	**5,224**	**4,753**	**2,438**	**1,273**	**1,165**
		Rural	**1,815**	**8,284**	**4,296**	**3,988**	**2,057**	**1,069**	**988**
		Urban	**378**	**1,693**	**928**	**765**	**381**	**204**	**177**
0001	Seondha	Total	90	388	213	175	91	48	43
		Rural	90	388	213	175	91	48	43
		Urban	-	-	-	-	-	-	-
0002	Datia	Total	1,480	6,697	3,498	3,199	1,692	900	792
		Rural	1,480	6,697	3,498	3,199	1,692	900	792
		Urban	-	-	-	-	-	-	-
0003	Bhander	Total	245	1,199	585	614	274	121	153
		Rural	245	1,199	585	614	274	121	153
		Urban	-	-	-	-	-	-	-
	URBAN								
40501000	Seondha (NP)	Urban	79	366	195	171	90	47	43
40502000	Indergarh (NP)	Urban	54	245	134	111	56	32	24
40504000	Datia (M)	Urban	225	1,017	561	456	218	115	103
40503000	Bhander (NP)	Urban	20	65	38	27	17	10	7

PRIMARY CENSUS ABSTRACT

FOR SCHEDULED TRIBES

Literates			Illiterates			Total workers			Total/ Rural/ Urban	District/ CD Block/ Town
Persons	Males	Females	Persons	Males	Females	Persons	Males	Females		
11	12	13	14	15	16	17	18	19	3	2
3,049	**1,988**	**1,061**	**6,928**	**3,236**	**3,692**	**5,344**	**2,945**	**2,399**	**Total**	**Datia**
2,322	**1,535**	**787**	**5,962**	**2,761**	**3,201**	**4,709**	**2,504**	**2,205**	**Rural**	
727	**453**	**274**	**966**	**475**	**491**	**635**	**441**	**194**	**Urban**	
58	49	9	330	164	166	237	138	99	Total	Seondha
58	49	9	330	164	166	237	138	99	Rural	
-	-	-	-	-	-	-	-	-	Urban	
2,046	1,339	707	4,651	2,159	2,492	3,712	1,985	1,727	Total	Datia
2,046	1,339	707	4,651	2,159	2,492	3,712	1,985	1,727	Rural	
-	-	-	-	-	-	-	-	-	Urban	
218	147	71	981	438	543	760	381	379	Total	Bhander
218	147	71	981	438	543	760	381	379	Rural	
-	-	-	-	-	-	-	-	-	Urban	
										URBAN
105	70	35	261	125	136	141	98	43	Urban	Seondha (NP)
98	59	39	147	75	72	104	64	40	Urban	Indergarh (NP)
492	306	186	525	255	270	364	258	106	Urban	Datia (M)
32	18	14	33	20	13	26	21	5	Urban	Bhander (NP)

PRIMARY CENSUS ABSTRACT

Location code number	District/ CD Block/ Town	Total/ Rural/ Urban	Main workers			Industrial category					
						Cultivators			Agricultural labourers		
			Persons	Males	Females	Persons	Males	Females	Persons	Males	Females
1	2	3	20	21	22	23	24	25	26	27	28
05	**Datia**	**Total**	**4,031**	**2,449**	**1,582**	**828**	**490**	**338**	**1,990**	**1,086**	**904**
		Rural	**3,443**	**2,029**	**1,414**	**812**	**478**	**334**	**1,956**	**1,067**	**889**
		Urban	**588**	**420**	**168**	**16**	**12**	**4**	**34**	**19**	**15**
0001	Seondha	Total	191	117	74	18	11	7	103	61	42
		Rural	191	117	74	18	11	7	103	61	42
		Urban	-	-	-	-	-	-	-	-	-
0002	Datia	Total	2,768	1,607	1,161	776	449	327	1,447	767	680
		Rural	2,768	1,607	1,161	776	449	327	1,447	767	680
		Urban	-	-	-	-	-	-	-	-	-
0003	Bhander	Total	484	305	179	18	18	-	406	239	167
		Rural	484	305	179	18	18	-	406	239	167
		Urban	-	-	-	-	-	-	-	-	-
	URBAN										
40501000	Seondha (NP)	Urban	140	98	42	11	9	2	10	5	5
40502000	Indergarh (NP)	Urban	93	56	37	1	1	-	11	4	7
40504000	Datia (M)	Urban	331	246	85	4	2	2	5	4	1
40503000	Bhander (NP)	Urban	24	20	4	-	-	-	8	6	2

PRIMARY CENSUS ABSTRACT

FOR SCHEDULED TRIBES

of main workers						Marginal workers			Total/ Rural/ Urban	District/ CD Block/ Town
Household industry workers			Other workers							
Persons	Males	Females	Persons	Males	Females	Persons	Males	Females		
29	30	31	32	33	34	35	36	37	3	2
21	**13**	**8**	**1,192**	**860**	**332**	**1,313**	**496**	**817**	**Total**	**Datia**
21	**13**	**8**	**654**	**471**	**183**	**1,266**	**475**	**791**	**Rural**	
-	**-**	**-**	**538**	**389**	**149**	**47**	**21**	**26**	**Urban**	
-	-	-	70	45	25	46	21	25	Total	Seondha
-	-	-	70	45	25	46	21	25	Rural	
-	-	-	-	-	-	-	-	-	Urban	
21	13	8	524	378	146	944	378	566	Total	Datia
21	13	8	524	378	146	944	378	566	Rural	
-	-	-	-	-	-	-	-	-	Urban	
-	-	-	60	48	12	276	76	200	Total	Bhander
-	-	-	60	48	12	276	76	200	Rural	
-	-	-	-	-	-	-	-	-	Urban	
										URBAN
-	-	-	119	84	35	1	-	1	Urban	Seondha (NP)
-	-	-	81	51	30	11	8	3	Urban	Indergarh (NP)
-	-	-	322	240	82	33	12	21	Urban	Datia (M)
-	-	-	16	14	2	2	1	1	Urban	Bhander (NP)

PRIMARY CENSUS ABSTRACT

Location code number	District/ CD Block/ Town	Total/ Rural/ Urban	Industrial category of marginal workers								
			Cultivators			Agricultural labourers			Household industry workers		
			Persons	Males	Females	Persons	Males	Females	Persons	Males	Females
1	2	3	38	39	40	41	42	43	44	45	46
05	**Datia**	**Total**	**192**	**65**	**127**	**814**	**305**	**509**	**36**	**13**	**23**
		Rural	**192**	**65**	**127**	**810**	**304**	**506**	**29**	**12**	**17**
		Urban	**-**	**-**	**-**	**4**	**1**	**3**	**7**	**1**	**6**
0001	Seondha	Total	5	1	4	39	20	19	-	-	-
		Rural	5	1	4	39	20	19	-	-	-
		Urban	-	-	-	-	-	-	-	-	-
0002	Datia	Total	172	61	111	581	233	348	27	11	16
		Rural	172	61	111	581	233	348	27	11	16
		Urban	-	-	-	-	-	-	-	-	-
0003	Bhander	Total	15	3	12	190	51	139	2	1	1
		Rural	15	3	12	190	51	139	2	1	1
		Urban	-	-	-	-	-	-	-	-	-
	URBAN										
40501000	Seondha (NP)	Urban	-	-	-	-	-	-	-	-	-
40502000	Indergarh (NP)	Urban	-	-	-	3	1	2	-	-	-
40504000	Datia (M)	Urban	-	-	-	-	-	-	7	1	6
40503000	Bhander (NP)	Urban	-	-	-	1	-	1	-	-	-

PRIMARY CENSUS ABSTRACT

FOR SCHEDULED TRIBES

Other workers			Non-workers			Total/ Rural/ Urban	District/ CD Block/ Town	Location code number
Persons	Males	Females	Persons	Males	Females			
47	48	49	50	51	52	3	2	1
271	**113**	**158**	**4,633**	**2,279**	**2,354**	**Total**	**Datia**	**05**
235	**94**	**141**	**3,575**	**1,792**	**1,783**	**Rural**		
36	**19**	**17**	**1,058**	**487**	**571**	**Urban**		
2	-	2	151	75	76	Total	Seondha	0001
2	-	2	151	75	76	Rural		
-	-	-	-	-	-	Urban		
164	73	91	2,985	1,513	1,472	Total	Datia	0002
164	73	91	2,985	1,513	1,472	Rural		
-	-	-	-	-	-	Urban		
69	21	48	439	204	235	Total	Bhander	0003
69	21	48	439	204	235	Rural		
-	-	-	-	-	-	Urban		
							URBAN	
1	-	1	225	97	128	Urban	Seondha (NP)	40501000
8	7	1	141	70	71	Urban	Indergarh (NP)	40502000
26	11	15	653	303	350	Urban	Datia (M)	40504000
1	1	-	39	17	22	Urban	Bhander (NP)	40503000

VILLAGE PRIMARY

C D Block -

Location code number	Name of Village	Area of Village in hectares	Number of households	Total population (including institutional and houseless population)			Population in the age-group 0-6		
				Persons	Males	Females	Persons	Males	Females
1	2	3	4	5	6	7	8	9	10
0001	**Seondha (Total)**		**28,772**	**175,070**	**95,081**	**79,989**	**30,379**	**16,306**	**14,073**
0001	**Seondha (Rural)**		**28,772**	**175,070**	**95,081**	**79,989**	**30,379**	**16,306**	**14,073**
0001	**Seondha (Urban)**		-	-	-	-	-	-	-
	Seondha (Rural)								
00300900	Kitana	128.0	54	382	208	174	66	38	28
00301000	Ruhera	1,284.0	323	2,087	1,157	930	383	204	179
00301100	Neemdanda	406.0	164	1,013	548	465	201	104	97
00301200	Meoli	329.0	202	1,448	771	677	257	138	119
00301300	Kaserua	806.0	276	1,691	942	749	268	141	127
00301400	Bhikampura	173.0	79	507	272	235	94	45	49
00301500	Bijora	370.0	87	602	340	262	135	77	58
00301600	Amra	168.0	87	487	271	216	75	40	35
00301700	Gumanpura	227.0	269	1,677	930	747	262	132	130
00301800	Magrol	438.0	327	2,071	1,195	876	325	194	131
00301900	Balampura	305.0			----------Un-inhabited----------				
00302000	Tuki	178.0	41	256	150	106	56	40	16
00302100	Sad	81.0			----------Un-inhabited----------				
00302200	Gyara	591.0	341	2,079	1,122	957	388	207	181
00302300	Rajapura	187.0	58	383	222	161	74	42	32
00302400	Baghwali	580.0	181	1,205	660	545	249	129	120
00302500	Dirolipar	622.0	419	2,692	1,486	1,206	525	293	232
00302600	Chanderia	-			----------Un-inhabited----------				
00302700	Bareja (Chak)	39.0			----------Un-inhabited----------				
00302800	Lokendrapur	2,011.0	31	260	150	110	48	27	21
00302900	Sitapur	93.0			----------Un-inhabited----------				
00303000	Chitai	59.0	12	92	56	36	16	10	6
00303100	Nanat	287.0			----------Un-inhabited----------				
00303200	Khamroli	383.0	180	1,152	678	474	203	120	83
00303300	Dongarpur	239.0	28	228	127	101	37	19	18
00303400	Pali	493.0	2	5	5	-	-	-	-
00303500	Medpura	190.0	12	44	28	16	3	1	2
00303600	Dangseondha	8,086.0			----------Un-inhabited----------				
00303700	Jaswantnagar	606.0	21	168	97	71	31	15	16
00303800	Jara	112.0	82	394	215	179	83	40	43
00303900	Dangkachhar	101.0			----------Un-inhabited----------				
00304000	Madanpura	98.0	67	488	263	225	104	57	47
00304100	Nandpur	71.0	28	208	108	100	35	15	20
00304200	Daryaopur	1,296.0	308	1,840	1,002	838	391	195	196
00304300	Mahewa	334.0	137	908	492	416	174	94	80
00304400	Maharajpura	201.0	69	467	260	207	65	36	29
00304500	Hetampura	453.0	151	1,081	607	474	164	97	67
00304600	Sirsa	405.0	201	1,131	606	525	179	90	89
00304700	Raniyapura	113.0	81	410	220	190	67	36	31
00304800	Deopura	137.0	83	490	246	244	100	47	53
00304900	Kheribhat	194.0	36	260	136	124	54	27	27
00305000	Repoli	517.0	48	360	190	170	80	30	50
00305100	Mubarikpura	218.0			----------Un-inhabited----------				
00305200	Rampurabuzurg	169.0	49	417	218	199	88	43	45
00305300	Jorital	288.0	91	534	283	251	71	36	35
00305400	Gandhigram	157.0	43	297	162	135	39	18	21
00305500	Basturi	440.0	237	1,447	770	677	245	130	115
00305600	Dabhni	349.0	179	1,076	589	487	180	87	93
00305700	Shikarpura	337.0			----------Un-inhabited----------				
00305800	Dirolidang	239.0	56	442	247	195	102	56	46
00305900	Bisor	359.0	76	532	298	234	96	60	36
00306000	Nahla	452.0	261	1,693	911	782	326	174	152
00306100	Berchha	1,032.0	262	1,641	890	751	286	158	128
00306200	Budhera	430.0	172	1,015	574	441	203	116	87
00306300	Kunwarpura	247.0	17	118	58	60	21	8	13

CENSUS ABSTRACT
Seondha

Scheduled Castes popuation			Scheduled Tribes population			Literates			
Persons	Males	Females	Persons	Males	Females	Persons	Males	Females	Name of Village
11	12	13	14	15	16	17	18	19	2
44,560	**24,138**	**20,422**	**388**	**213**	**175**	**100,280**	**65,018**	**35,262**	**Se0Ndha (Total)**
44,560	**24,138**	**20,422**	**388**	**213**	**175**	**100,280**	**65,018**	**35,262**	**Se0Ndha (Rural)**
-	-	-	-	-	-	-	-	-	**Se0Ndha (Urban)**
									Se0Ndha (Rural)
13	9	4	-	-	-	158	106	52	Kitana
355	196	159	-	-	-	1,026	720	306	Ruhera
210	118	92	-	-	-	508	340	168	Neemdanda
146	79	67	24	14	10	856	537	319	Meoli
664	374	290	-	-	-	1,018	660	358	Kaserua
50	21	29	-	-	-	294	182	112	Bhikampura
28	16	12	-	-	-	283	206	77	Bijora
41	24	17	-	-	-	243	173	70	Amra
518	274	244	16	9	7	822	595	227	Gumanpura
321	181	140	-	-	-	998	743	255	Magrol
			----------Un-inhabited----------						Balampura
37	20	17	-	-	-	88	65	23	Tuki
			----------Un-inhabited----------						Sad
355	195	160	-	-	-	975	644	331	Gyara
-	-	-	-	-	-	215	143	72	Rajapura
227	121	106	-	-	-	639	451	188	Baghwali
272	142	130	1	1	-	1,325	861	464	Dirolipar
			----------Un-inhabited----------						Chanderia
			----------Un-inhabited----------						Bareja (Chak)
14	8	6	-	-	-	78	64	14	Lokendrapur
			----------Un-inhabited----------						Sitapur
-	-	-	-	-	-	55	40	15	Chitai
			----------Un-inhabited----------						Nanat
56	30	26	-	-	-	621	429	192	Khamroli
-	-	-	-	-	-	136	83	53	Dongarpur
1	1	-	-	-	-	3	3	-	Pali
8	4	4	-	-	-	14	11	3	Medpura
			----------Un-inhabited----------						Dangseondha
19	13	6	-	-	-	94	69	25	Jaswantnagar
-	-	-	-	-	-	158	112	46	Jara
			----------Un-inhabited----------						Dangkachhar
-	-	-	-	-	-	233	161	72	Madanpura
-	-	-	-	-	-	117	78	39	Nandpur
79	40	39	-	-	-	1,041	666	375	Daryaopur
-	-	-	-	-	-	530	299	231	Mahewa
49	27	22	-	-	-	251	170	81	Maharajpura
281	163	118	-	-	-	701	436	265	Hetampura
257	142	115	-	-	-	714	455	259	Sirsa
266	136	130	-	-	-	271	158	113	Raniyapura
112	59	53	-	-	-	267	165	102	Deopura
37	16	21	-	-	-	143	83	60	Kheribhat
10	9	1	-	-	-	153	105	48	Repoli
			----------Un-inhabited----------						Mubarikpura
21	10	11	-	-	-	256	166	90	Rampurabuzurg
40	25	15	-	-	-	380	222	158	Jorital
9	6	3	-	-	-	199	127	72	Gandhigram
354	190	164	-	-	-	822	521	301	Basturi
183	99	84	-	-	-	693	456	237	Dabhni
			----------Un-inhabited----------						Shikarpura
1	1	-	-	-	-	280	175	105	Dirolidang
75	41	34	-	-	-	377	225	152	Bisor
539	307	232	-	-	-	833	569	264	Nahla
153	86	67	-	-	-	750	519	231	Berchha
6	4	2	-	-	-	500	349	151	Budhera
14	7	7	-	-	-	62	39	23	Kunwarpura

VILLAGE PRIMARY
C D Block -

Location code number	Name of Village	Illiterates			Total workers			Main workers		
		Persons	Males	Females	Persons	Males	Females	Persons	Males	Females
1	2	20	21	22	23	24	25	26	27	28
0001	**Se0Ndha (Total)**	**74,790**	**30,063**	**44,727**	**91,914**	**53,963**	**37,951**	**61,487**	**45,897**	**15,590**
0001	**Se0Ndha (Rural)**	**74,790**	**30,063**	**44,727**	**91,914**	**53,963**	**37,951**	**61,487**	**45,897**	**15,590**
0001	**Se0Ndha (Urban)**	-	-	-	-	-	-	-	-	-
	Se0Ndha (Rural)									
00300900	Kitana	224	102	122	200	109	91	144	103	41
00301000	Ruhera	1,061	437	624	964	643	321	723	602	121
00301100	Neemdanda	505	208	297	411	328	83	329	297	32
00301200	Meoli	592	234	358	665	442	223	382	354	28
00301300	Kaserua	673	282	391	944	534	410	525	472	53
00301400	Bhikampura	213	90	123	257	140	117	176	134	42
00301500	Bijora	319	134	185	272	189	83	220	179	41
00301600	Amra	244	98	146	184	142	42	108	97	11
00301700	Gumanpura	855	335	520	657	545	112	525	467	58
00301800	Magrol	1,073	452	621	957	687	270	661	589	72
00301900	Balampura				----------Un-inhabited----------					
00302000	Tuki	168	85	83	131	75	56	77	68	9
00302100	Sad				----------Un-inhabited----------					
00302200	Gyara	1,104	478	626	889	575	314	601	496	105
00302300	Rajapura	168	79	89	206	117	89	103	98	5
00302400	Baghwali	566	209	357	541	352	189	344	337	7
00302500	Dirolipar	1,367	625	742	1,267	785	482	710	636	74
00302600	Chanderia				----------Un-inhabited----------					
00302700	Bareja (Chak)				----------Un-inhabited----------					
00302800	Lokendrapur	182	86	96	157	101	56	127	79	48
00302900	Sitapur				----------Un-inhabited----------					
00303000	Chitai	37	16	21	54	35	19	25	17	8
00303100	Nanat				----------Un-inhabited----------					
00303200	Khamroli	531	249	282	624	388	236	529	336	193
00303300	Dongarpur	92	44	48	139	77	62	102	61	41
00303400	Pali	2	2	-	-	-	-	-	-	-
00303500	Medpura	30	17	13	30	23	7	25	20	5
00303600	Dangseondha				----------Un-inhabited----------					
00303700	Jaswantnagar	74	28	46	107	68	39	78	55	23
00303800	Jara	236	103	133	226	126	100	144	82	62
00303900	Dangkachhar				----------Un-inhabited----------					
00304000	Madanpura	255	102	153	223	124	99	121	110	11
00304100	Nandpur	91	30	61	103	56	47	58	50	8
00304200	Daryaopur	799	336	463	734	542	192	641	511	130
00304300	Mahewa	378	193	185	493	275	218	277	259	18
00304400	Maharajpura	216	90	126	259	156	103	257	154	103
00304500	Hetampura	380	171	209	537	339	198	533	335	198
00304600	Sirsa	417	151	266	667	397	270	538	337	201
00304700	Raniyapura	139	62	77	292	163	129	222	118	104
00304800	Deopura	223	81	142	227	135	92	118	107	11
00304900	Kheribhat	117	53	64	132	68	64	93	63	30
00305000	Repoli	207	85	122	150	119	31	140	119	21
00305100	Mubarikpura				----------Un-inhabited----------					
00305200	Rampurabuzurg	161	52	109	228	126	102	223	122	101
00305300	Jorital	154	61	93	210	151	59	156	149	7
00305400	Gandhigram	98	35	63	138	81	57	96	80	16
00305500	Basturi	625	249	376	820	445	375	490	378	112
00305600	Dabhni	383	133	250	520	286	234	462	284	178
00305700	Shikarpura				----------Un-inhabited----------					
00305800	Dirolidang	162	72	90	222	119	103	163	118	45
00305900	Bisor	155	73	82	299	168	131	201	164	37
00306000	Nahla	860	342	518	783	461	322	420	388	32
00306100	Berchha	891	371	520	848	506	342	480	447	33
00306200	Budhera	515	225	290	541	336	205	379	239	140
00306300	Kunwarpura	56	19	37	58	32	26	40	21	19

CENSUS ABSTRACT
Se0Ndha

Industrial category of main workers													
Cultivators			Agricultural labourers			Household industry workers			Other workers				
Persons	Males	Females	Persons	Males	Females	Persons	Males	Females	Persons	Males	Females	Name of Village	
29	30	31	32	33	34	35	36	37	38	39	40	2	
47,123	**35,378**	**11,745**	**7,957**	**5,433**	**2,524**	**735**	**545**	**190**	**5,672**	**4,541**	**1,131**	**Se0Ndha (Total)**	
47,123	**35,378**	**11,745**	**7,957**	**5,433**	**2,524**	**735**	**545**	**190**	**5,672**	**4,541**	**1,131**	**Se0Ndha (Rural)**	
-	-	-	-	-	-	-	-	-	-	-	-	**Se0Ndha (Urban)**	
												Se0Ndha (Rural)	
129	92	37	4	1	3	4	3	1	7	7	-	Kitana	
577	481	96	86	74	12	24	15	9	36	32	4	Ruhera	
254	238	16	50	41	9	2	2	-	23	16	7	Neemdanda	
227	209	18	125	118	7	4	4	-	26	23	3	Meoli	
396	370	26	35	35	-	10	10	-	84	57	27	Kaserua	
105	100	5	4	2	2	-	-	-	67	32	35	Bhikampura	
175	149	26	19	9	10	2	2	-	24	19	5	Bijora	
94	85	9	8	7	1	-	-	-	6	5	1	Amra	
363	321	42	110	101	9	3	2	1	49	43	6	Gumanpura	
456	431	25	14	13	1	4	3	1	187	142	45	Magrol	
				----------Un-inhabited----------								Balampura	
64	56	8	2	1	1	-	-	-	11	11	-	Tuki	
				----------Un-inhabited----------								Sad	
448	375	73	109	84	25	11	7	4	33	30	3	Gyara	
82	80	2	12	9	3	-	-	-	9	9	-	Rajapura	
291	288	3	23	22	1	1	1	-	29	26	3	Baghwali	
574	510	64	65	61	4	5	5	-	66	60	6	Dirolipar	
				----------Un-inhabited----------								Chanderia	
				----------Un-inhabited----------								Bareja (Chak)	
115	68	47	1	1	-	-	-	-	11	10	1	Lokendrapur	
				----------Un-inhabited----------								Sitapur	
22	16	6	2	-	2	-	-	-	1	1	-	Chitai	
				----------Un-inhabited----------								Nanat	
276	180	96	223	132	91	2	1	1	28	23	5	Khamroli	
100	59	41	-	-	-	-	-	-	2	2	-	Dongarpur	
-	-	-	-	-	-	-	-	-	-	-	-	Pali	
24	19	5	-	-	-	-	-	-	1	1	-	Medpura	
				----------Un-inhabited----------								Dangseondha	
78	55	23	-	-	-	-	-	-	-	-	-	Jaswantnagar	
136	74	62	6	6	-	-	-	-	2	2	-	Jara	
				----------Un-inhabited----------								Dangkachhar	
84	76	8	20	20	-	-	-	-	17	14	3	Madanpura	
51	43	8	-	-	-	-	-	-	7	7	-	Nandpur	
437	371	66	133	87	46	4	4	-	67	49	18	Daryaopur	
272	259	13	1	-	1	-	-	-	4	-	4	Mahewa	
166	142	24	48	7	41	6	2	4	37	3	34	Maharajpura	
488	309	179	27	15	12	4	2	2	14	9	5	Hetampura	
485	304	181	20	11	9	5	2	3	28	20	8	Sirsa	
197	99	98	7	5	2	3	3	-	15	11	4	Raniyapura	
76	75	1	20	16	4	1	-	1	21	16	5	Deopura	
55	45	10	18	10	8	-	-	-	20	8	12	Kheribhat	
118	102	16	18	17	1	-	-	-	4	-	4	Repoli	
				----------Un-inhabited----------								Mubarikpura	
206	109	97	14	11	3	-	-	-	3	2	1	Rampurabuzurg	
120	118	2	29	27	2	2	2	-	5	2	3	Jorital	
76	63	13	13	10	3	-	-	-	7	7	-	Gandhigram	
342	272	70	100	71	29	6	6	-	42	29	13	Basturi	
424	265	159	23	14	9	-	-	-	15	5	10	Dabhni	
				----------Un-inhabited----------								Shikarpura	
122	117	5	40	-	40	-	-	-	1	1	-	Dirolidang	
160	158	2	41	6	35	-	-	-	-	-	-	Bisor	
257	250	7	75	68	7	19	16	3	69	54	15	Nahla	
447	421	26	8	6	2	-	-	-	25	20	5	Berchha	
349	213	136	6	4	2	7	6	1	17	16	1	Budhera	
40	21	19	-	-	-	-	-	-	-	-	-	Kunwarpura	

VILLAGE PRIMARY
C D Block -

Location code number	Name of Village	Marginal workers			Industrial category: Cultivators			Industrial category: Agricultural labourers		
		Persons	Males	Females	Persons	Males	Females	Persons	Males	Females
1	2	41	42	43	44	45	46	47	48	49
0001	**Se0Ndha (Total)**	**30,427**	**8,066**	**22,361**	**17,213**	**4,318**	**12,895**	**10,113**	**2,693**	**7,420**
0001	**Se0Ndha (Rural)**	**30,427**	**8,066**	**22,361**	**17,213**	**4,318**	**12,895**	**10,113**	**2,693**	**7,420**
0001	**Se0Ndha (Urban)**	-	-	-	-	-	-	-	-	-
	Se0Ndha (Rural)									
00300900	Kitana	56	6	50	52	3	49	3	3	-
00301000	Ruhera	241	41	200	160	27	133	75	11	64
00301100	Neemdanda	82	31	51	44	25	19	36	6	30
00301200	Meoli	283	88	195	82	15	67	164	70	94
00301300	Kaserua	419	62	357	147	27	120	13	6	7
00301400	Bhikampura	81	6	75	76	3	73	1	-	1
00301500	Bijora	52	10	42	2	2	-	3	-	3
00301600	Amra	76	45	31	6	3	3	65	38	27
00301700	Gumanpura	132	78	54	92	61	31	18	8	10
00301800	Magrol	296	98	198	91	46	45	41	13	28
00301900	Balampura				----------Un-inhabited----------					
00302000	Tuki	54	7	47	14	4	10	37	2	35
00302100	Sad				----------Un-inhabited----------					
00302200	Gyara	288	79	209	35	6	29	238	64	174
00302300	Rajapura	103	19	84	-	-	-	95	15	80
00302400	Baghwali	197	15	182	84	1	83	108	13	95
00302500	Dirolipar	557	149	408	220	34	186	262	89	173
00302600	Chanderia				----------Un-inhabited----------					
00302700	Bareja (Chak)				----------Un-inhabited----------					
00302800	Lokendrapur	30	22	8	19	13	6	-	-	-
00302900	Sitapur				----------Un-inhabited----------					
00303000	Chitai	29	18	11	22	12	10	1	-	1
00303100	Nanat				----------Un-inhabited----------					
00303200	Khamroli	95	52	43	59	19	40	6	3	3
00303300	Dongarpur	37	16	21	11	4	7	1	1	-
00303400	Pali	-	-	-	-	-	-	-	-	-
00303500	Medpura	5	3	2	2	1	1	-	-	-
00303600	Dangseondha				----------Un-inhabited----------					
00303700	Jaswantnagar	29	13	16	5	2	3	7	3	4
00303800	Jara	82	44	38	16	6	10	44	28	16
00303900	Dangkachhar				----------Un-inhabited----------					
00304000	Madanpura	102	14	88	61	10	51	13	1	12
00304100	Nandpur	45	6	39	37	4	33	-	-	-
00304200	Daryaopur	93	31	62	43	9	34	38	17	21
00304300	Mahewa	216	16	200	215	16	199	-	-	-
00304400	Maharajpura	2	2	-	-	-	-	2	2	-
00304500	Hetampura	4	4	-	4	4	-	-	-	-
00304600	Sirsa	129	60	69	119	55	64	3	3	-
00304700	Raniyapura	70	45	25	65	42	23	4	3	1
00304800	Deopura	109	28	81	33	15	18	42	11	31
00304900	Kheribhat	39	5	34	5	1	4	9	-	9
00305000	Repoli	10	-	10	2	-	2	3	-	3
00305100	Mubarikpura				----------Un-inhabited----------					
00305200	Rampurabuzurg	5	4	1	4	3	1	1	1	-
00305300	Jorital	54	2	52	47	1	46	7	1	6
00305400	Gandhigram	42	1	41	36	-	36	6	1	5
00305500	Basturi	330	67	263	93	17	76	135	27	108
00305600	Dabhni	58	2	56	50	1	49	2	1	1
00305700	Shikarpura				----------Un-inhabited----------					
00305800	Dirolidang	59	1	58	2	-	2	57	1	56
00305900	Bisor	98	4	94	4	1	3	93	3	90
00306000	Nahla	363	73	290	229	32	197	90	25	65
00306100	Berchha	368	59	309	347	49	298	16	8	8
00306200	Budhera	162	97	65	92	60	32	67	37	30
00306300	Kunwarpura	18	11	7	-	-	-	18	11	7

CENSUS ABSTRACT
Se0Ndha

of marginal workers

Household industry workers			Other workers			Non-workers				Location code number
Persons	Males	Females	Persons	Males	Females	Persons	Males	Females	Name of Village	
50	51	52	53	54	55	56	57	58	2	1
400	**130**	**270**	**2,701**	**925**	**1,776**	**83,156**	**41,118**	**42,038**	**Se0Ndha (Total)**	**0001**
400	**130**	**270**	**2,701**	**925**	**1,776**	**83,156**	**41,118**	**42,038**	**Se0Ndha (Rural)**	**0001**
-	-	-	-	-	-	-	-	-	**Se0Ndha (Urban)**	**0001**
									Se0Ndha (Rural)	
1	-	1	-	-	-	182	99	83	Kitana	00300900
1	1	-	5	2	3	1,123	514	609	Ruhera	00301000
1	-	1	1	-	1	602	220	382	Neemdanda	00301100
-	-	-	37	3	34	783	329	454	Meoli	00301200
4	3	1	255	26	229	747	408	339	Kaserua	00301300
-	-	-	4	3	1	250	132	118	Bhikampura	00301400
-	-	-	47	8	39	330	151	179	Bijora	00301500
-	-	-	5	4	1	303	129	174	Amra	00301600
-	-	-	22	9	13	1,020	385	635	Gumanpura	00301700
1	-	1	163	39	124	1,114	508	606	Magrol	00301800
			----------Un-inhabited----------						Balampura	00301900
-	-	-	3	1	2	125	75	50	Tuki	00302000
			----------Un-inhabited----------						Sad	00302100
9	5	4	6	4	2	1,190	547	643	Gyara	00302200
-	-	-	8	4	4	177	105	72	Rajapura	00302300
-	-	-	5	1	4	664	308	356	Baghwali	00302400
14	7	7	61	19	42	1,425	701	724	Dirolipar	00302500
			----------Un-inhabited----------						Chanderia	00302600
			----------Un-inhabited----------						Bareja (Chak)	00302700
-	-	-	11	9	2	103	49	54	Lokendrapur	00302800
			----------Un-inhabited----------						Sitapur	00302900
-	-	-	6	6	-	38	21	17	Chitai	00303000
			----------Un-inhabited----------						Nanat	00303100
2	2	-	28	28	-	528	290	238	Khamroli	00303200
-	-	-	25	11	14	89	50	39	Dongarpur	00303300
-	-	-	-	-	-	5	5	-	Pali	00303400
-	-	-	3	2	1	14	5	9	Medpura	00303500
			----------Un-inhabited----------						Dangseondha	00303600
-	-	-	17	8	9	61	29	32	Jaswantnagar	00303700
-	-	-	22	10	12	168	89	79	Jara	00303800
			----------Un-inhabited----------						Dangkachhar	00303900
-	-	-	28	3	25	265	139	126	Madanpura	00304000
-	-	-	8	2	6	105	52	53	Nandpur	00304100
2	1	1	10	4	6	1,106	460	646	Daryaopur	00304200
-	-	-	1	-	1	415	217	198	Mahewa	00304300
-	-	-	-	-	-	208	104	104	Maharajpura	00304400
-	-	-	-	-	-	544	268	276	Hetampura	00304500
3	1	2	4	1	3	464	209	255	Sirsa	00304600
-	-	-	1	-	1	118	57	61	Raniyapura	00304700
-	-	-	34	2	32	263	111	152	Deopura	00304800
-	-	-	25	4	21	128	68	60	Kheribhat	00304900
-	-	-	5	-	5	210	71	139	Repoli	00305000
			----------Un-inhabited----------						Mubarikpura	00305100
-	-	-	-	-	-	189	92	97	Rampurabuzurg	00305200
-	-	-	-	-	-	324	132	192	Jorital	00305300
-	-	-	-	-	-	159	81	78	Gandhigram	00305400
4	1	3	98	22	76	627	325	302	Basturi	00305500
-	-	-	6	-	6	556	303	253	Dabhni	00305600
			----------Un-inhabited----------						Shikarpura	00305700
-	-	-	-	-	-	220	128	92	Dirolidang	00305800
1	-	1	-	-	-	233	130	103	Bisor	00305900
15	2	13	29	14	15	910	450	460	Nahla	00306000
1	1	-	4	1	3	793	384	409	Berchha	00306100
3	-	3	-	-	-	474	238	236	Budhera	00306200
-	-	-	-	-	-	60	26	34	Kunwarpura	00306300

VILLAGE PRIMARY
C D Block -

Location code number	Name of Village	Area of Village in hectares	Number of households	Total population (including institutional and houseless population)			Population in the age-group 0-6		
				Persons	Males	Females	Persons	Males	Females
1	2	3	4	5	6	7	8	9	10
00306400	Madikhera	157.0			----------Un-inhabited----------				
00306500	Atreta	526.0	214	1,362	759	603	226	114	112
00306600	Basaimalak	492.0	44	257	149	108	45	27	18
00306700	Bahadurpur	231.0	60	373	220	153	65	39	26
00306800	Marsenikhurd	834.0	129	860	473	387	148	82	66
00306900	Bhensai	143.0	29	163	100	63	29	22	7
00307000	Vyaspura	79.0	18	125	72	53	19	14	5
00307100	Sultanpur	127.0			----------Un-inhabited----------				
00307200	Bhagupura	287.0	503	2,869	1,560	1,309	446	239	207
00307300	Gopalpura	72.0	39	197	111	86	29	17	12
00307400	Rampurakhurd	211.0	390	2,112	1,151	961	313	187	126
00307500	Adlispura	106.0			----------Un-inhabited----------				
00307600	Khanjapura	155.0	60	439	246	193	74	38	36
00307700	Atra	898.0	291	1,805	975	830	330	186	144
00307800	Debhai	795.0	256	1,834	1,010	824	278	148	130
00307900	Itonda	271.0	109	661	361	300	114	60	54
00308000	Vijaypura	68.0	19	145	77	68	13	9	4
00308100	Beerpura	97.0	33	272	138	134	37	19	18
00308200	Jasawali	504.0	91	682	372	310	108	48	60
00308300	Berkheda	287.0	50	323	164	159	46	21	25
00308400	Gora	150.0	57	332	171	161	71	35	36
00308500	Mohanpura	166.0	52	369	199	170	61	33	28
00308600	Teda	174.0	55	305	172	133	54	30	24
00308700	Karila	219.0	47	291	159	132	48	28	20
00308800	Parsondabaman	369.0	149	962	526	436	150	82	68
00308900	Badokhari	626.0	239	1,368	760	608	249	133	116
00309000	Dharampura	102.0	75	384	207	177	72	43	29
00309100	Rathawali	69.0	64	357	191	166	62	30	32
00309200	Porsakhurd	540.0	76	545	300	245	99	55	44
00309300	Raipurakhurd	56.0			----------Un-inhabited----------				
00309400	Maliyapura	451.0	120	784	429	355	129	66	63
00309500	Ramnehar	85.0			----------Un-inhabited----------				
00309600	Marsenibuzurg	742.0	259	1,599	930	669	274	159	115
00309700	Dhorri	209.0	42	330	188	142	45	24	21
00309800	Dhorra	256.0	56	519	278	241	79	30	49
00309900	Charokhara	331.0	50	279	150	129	40	20	20
00310000	Rubaha	292.0	69	521	289	232	48	32	16
00310100	Roora	207.0	83	523	289	234	72	38	34
00310200	Roor	101.0	6	26	15	11	6	3	3
00310300	Cheena	692.0	285	1,732	950	782	301	170	131
00310400	Diguwan	852.0	603	3,341	1,804	1,537	523	256	267
00310500	Silotarpura	51.0	22	167	87	80	24	12	12
00310600	Bhowaikhurd	106.0	27	135	75	60	24	7	17
00310700	Alampurkhurd	217.0	101	477	261	216	60	32	28
00310800	Raipurabuzurg	296.0	91	473	260	213	82	46	36
00310900	Ingui	365.0	243	1,396	741	655	237	136	101
00311000	Bhowaibuzurg	244.0	123	678	395	283	81	47	34
00311100	Bidora	285.0	78	377	210	167	43	25	18
00311200	Sikroli	136.0	20	127	72	55	20	10	10
00311300	Maharoli	277.0	116	657	354	303	100	50	50
00311400	Changpura	187.0	63	346	184	162	53	28	25
00311500	Parsondagoojar	524.0	296	1,836	1,018	818	276	150	126
00311600	Kheridevta	218.0	75	452	247	205	76	45	31
00311700	Fatepur	378.0	125	795	402	393	142	74	68
00311800	Nimona	115.0	59	347	200	147	54	30	24
00311900	Kherona	368.0	148	796	438	358	144	73	71
00312000	Kudra	151.0	25	147	87	60	28	15	13
00312100	Basith	117.0	54	303	165	138	60	36	24
00312200	Chadhraua	93.0			----------Un-inhabited----------				

CENSUS ABSTRACT

Seondha

Scheduled Castes popuation			Scheduled Tribes population			Literates			
Persons	Males	Females	Persons	Males	Females	Persons	Males	Females	Name of Village
11	12	13	14	15	16	17	18	19	2
			----------Un-inhabited----------						Madikhera
241	139	102	-	-	-	646	470	176	Atreta
31	16	15	-	-	-	113	86	27	Basaimalak
100	56	44	-	-	-	195	148	47	Bahadurpur
155	81	74	-	-	-	405	285	120	Marsenikhurd
-	-	-	-	-	-	112	73	39	Bhensai
-	-	-	-	-	-	105	58	47	Vyaspura
			----------Un-inhabited----------						Sultanpur
327	181	146	-	-	-	2,016	1,217	799	Bhagupura
41	25	16	-	-	-	111	72	39	Gopalpura
501	278	223	4	2	2	1,449	883	566	Rampurakhurd
			----------Un-inhabited----------						Adlispura
182	102	80	-	-	-	278	178	100	Khanjapura
576	302	274	-	-	-	1,098	672	426	Atra
373	200	173	-	-	-	1,249	784	465	Debhai
197	104	93	-	-	-	361	244	117	Itonda
30	13	17	-	-	-	90	56	34	Vijaypura
-	-	-	-	-	-	147	101	46	Beerpura
315	182	133	-	-	-	514	300	214	Jasawali
-	-	-	-	-	-	195	122	73	Berkheda
202	103	99	-	-	-	153	100	53	Gora
15	7	8	-	-	-	202	130	72	Mohanpura
177	100	77	-	-	-	171	118	53	Teda
60	33	27	-	-	-	205	125	80	Karila
246	142	104	-	-	-	635	391	244	Parsondabaman
326	179	147	-	-	-	899	570	329	Badokhari
323	173	150	-	-	-	223	141	82	Dharampura
112	63	49	-	-	-	212	138	74	Rathawali
94	48	46	-	-	-	398	232	166	Porsakhurd
			----------Un-inhabited----------						Raipurakhurd
118	60	58	-	-	-	511	322	189	Maliyapura
			----------Un-inhabited----------						Ramnehar
313	169	144	28	16	12	797	586	211	Marsenibuzurg
10	5	5	-	-	-	193	132	61	Dhorri
24	14	10	-	-	-	250	181	69	Dhorra
226	124	102	-	-	-	173	111	62	Charokhara
40	22	18	-	-	-	367	232	135	Rubaha
45	26	19	-	-	-	345	226	119	Roora
8	5	3	-	-	-	15	10	5	Roor
503	279	224	-	-	-	1,027	676	351	Cheena
883	482	401	-	-	-	2,223	1,376	847	Diguwan
-	-	-	-	-	-	135	74	61	Silotarpura
34	16	18	-	-	-	103	65	38	Bhowaikhurd
312	174	138	-	-	-	324	193	131	Alampurkhurd
49	25	24	-	-	-	320	184	136	Raipurabuzurg
248	134	114	-	-	-	914	531	383	Ingui
240	145	95	-	-	-	472	313	159	Bhowaibuzurg
243	133	110	-	-	-	275	169	106	Bidora
79	41	38	-	-	-	89	55	34	Sikroli
170	95	75	-	-	-	406	253	153	Maharoli
203	109	94	-	-	-	238	146	92	Changpura
397	220	177	-	-	-	1,249	779	470	Parsondagoojar
149	83	66	-	-	-	311	177	134	Kheridevta
137	66	71	-	-	-	489	278	211	Fatepur
85	46	39	-	-	-	227	151	76	Nimona
192	101	91	-	-	-	521	323	198	Kherona
130	77	53	-	-	-	88	63	25	Kudra
186	100	86	-	-	-	148	97	51	Basith
			----------Un-inhabited----------						Chadhraua

VILLAGE PRIMARY
C D Block -

Location code number	Name of Village	Illiterates			Total workers			Main workers		
		Persons	Males	Females	Persons	Males	Females	Persons	Males	Females
1	2	20	21	22	23	24	25	26	27	28
00306400	Madikhera				----------Un-inhabited----------					
00306500	Atreta	716	289	427	631	388	243	391	340	51
00306600	Basaimalak	144	63	81	135	80	55	62	61	1
00306700	Bahadurpur	178	72	106	219	136	83	84	84	-
00306800	Marsenikhurd	455	188	267	409	267	142	193	168	25
00306900	Bhensai	51	27	24	55	49	6	43	43	-
00307000	Vyaspura	20	14	6	55	29	26	34	24	10
00307100	Sultanpur				----------Un-inhabited----------					
00307200	Bhagupura	853	343	510	1,607	899	708	1,127	764	363
00307300	Gopalpura	86	39	47	115	64	51	63	63	-
00307400	Rampurakhurd	663	268	395	1,360	739	621	776	550	226
00307500	Adlispura				----------Un-inhabited----------					
00307600	Khanjapura	161	68	93	253	157	96	131	110	21
00307700	Atra	707	303	404	977	568	409	695	475	220
00307800	Debhai	585	226	359	899	586	313	671	521	150
00307900	Itonda	300	117	183	361	206	155	289	185	104
00308000	Vijaypura	55	21	34	85	44	41	64	37	27
00308100	Beerpura	125	37	88	123	81	42	119	80	39
00308200	Jasawali	168	72	96	417	233	184	260	180	80
00308300	Berkheda	128	42	86	172	92	80	109	83	26
00308400	Gora	179	71	108	186	100	86	126	87	39
00308500	Mohanpura	167	69	98	218	119	99	127	109	18
00308600	Teda	134	54	80	169	94	75	80	63	17
00308700	Karila	86	34	52	184	95	89	135	78	57
00308800	Parsondabaman	327	135	192	475	280	195	294	244	50
00308900	Badokhari	469	190	279	680	418	262	515	379	136
00309000	Dharampura	161	66	95	204	117	87	162	105	57
00309100	Rathawali	145	53	92	205	117	88	152	98	54
00309200	Porsakhurd	147	68	79	257	135	122	151	130	21
00309300	Raipurakhurd				----------Un-inhabited----------					
00309400	Maliyapura	273	107	166	412	232	180	217	196	21
00309500	Ramnehar				----------Un-inhabited----------					
00309600	Marsenibuzurg	802	344	458	821	541	280	441	361	80
00309700	Dhorri	137	56	81	153	94	59	84	71	13
00309800	Dhorra	269	97	172	269	152	117	248	143	105
00309900	Charokhara	106	39	67	146	75	71	141	74	67
00310000	Rubaha	154	57	97	247	120	127	227	112	115
00310100	Roora	178	63	115	302	165	137	167	154	13
00310200	Roor	11	5	6	15	7	8	7	7	-
00310300	Cheena	705	274	431	825	464	361	686	430	256
00310400	Diguwan	1,118	428	690	1,803	1,041	762	1,392	911	481
00310500	Silotarpura	32	13	19	90	48	42	58	37	21
00310600	Bhowaikhurd	32	10	22	76	45	31	39	38	1
00310700	Alampurkhurd	153	68	85	260	145	115	199	126	73
00310800	Raipurabuzurg	153	76	77	282	156	126	231	144	87
00310900	Ingui	482	210	272	993	528	465	698	427	271
00311000	Bhowaibuzurg	206	82	124	390	219	171	390	219	171
00311100	Bidora	102	41	61	239	141	98	199	123	76
00311200	Sikroli	38	17	21	67	34	33	58	31	27
00311300	Maharoli	251	101	150	380	222	158	309	200	109
00311400	Changpura	108	38	70	231	130	101	127	113	14
00311500	Parsondagoojar	587	239	348	841	597	244	638	536	102
00311600	Kheridevta	141	70	71	321	179	142	190	127	63
00311700	Fatepur	306	124	182	345	214	131	250	206	44
00311800	Nimona	120	49	71	216	130	86	89	84	5
00311900	Kherona	275	115	160	419	228	191	385	220	165
00312000	Kudra	59	24	35	103	62	41	46	42	4
00312100	Basith	155	68	87	182	105	77	78	74	4
00312200	Chadhraua				----------Un-inhabited----------					

CENSUS ABSTRACT
Se0Ndha

Industrial category of main workers													
Cultivators			Agricultural labourers			Household industry workers			Other workers			
Persons	Males	Females	Persons	Males	Females	Persons	Males	Females	Persons	Males	Females	Name of Village
29	30	31	32	33	34	35	36	37	38	39	40	2
				----------Un-inhabited----------								Madikhera
336	296	40	11	10	1	6	6	-	38	28	10	Atreta
61	60	1	1	1	-	-	-	-	-	-	-	Basaimalak
80	80	-	1	1	-	-	-	-	3	3	-	Bahadurpur
171	148	23	1	1	-	2	2	-	19	17	2	Marsenikhurd
43	43	-	-	-	-	-	-	-	-	-	-	Bhensai
25	18	7	7	4	3	-	-	-	2	2	-	Vyaspura
				----------Un-inhabited----------								Sultanpur
923	604	319	26	22	4	18	15	3	160	123	37	Bhagupura
60	60	-	-	-	-	-	-	-	3	3	-	Gopalpura
512	357	155	78	57	21	2	-	2	184	136	48	Rampurakhurd
				----------Un-inhabited----------								Adlispura
97	85	12	9	3	6	5	5	-	20	17	3	Khanjapura
395	320	75	109	69	40	9	5	4	182	81	101	Atra
502	417	85	133	73	60	7	3	4	29	28	1	Debhai
237	150	87	47	31	16	-	-	-	5	4	1	Itonda
62	36	26	2	1	1	-	-	-	-	-	-	Vijaypura
114	77	37	-	-	-	4	2	2	1	1	-	Beerpura
194	134	60	38	27	11	5	5	-	23	14	9	Jasawali
78	58	20	7	3	4	9	7	2	15	15	-	Berkheda
87	58	29	13	8	5	3	2	1	23	19	4	Gora
98	85	13	15	11	4	-	-	-	14	13	1	Mohanpura
52	40	12	17	14	3	-	-	-	11	9	2	Teda
115	65	50	16	9	7	-	-	-	4	4	-	Karila
207	172	35	38	28	10	9	6	3	40	38	2	Parsondabaman
423	302	121	61	48	13	4	4	-	27	25	2	Badokhari
81	58	23	68	37	31	2	1	1	11	9	2	Dharampura
82	56	26	66	38	28	-	-	-	4	4	-	Rathawali
105	100	5	31	17	14	4	3	1	11	10	1	Porsakhurd
				----------Un-inhabited----------								Raipurakhurd
174	166	8	31	21	10	5	2	3	7	7	-	Maliyapura
				----------Un-inhabited----------								Ramnehar
318	254	64	81	67	14	2	2	-	40	38	2	Marsenibuzurg
68	60	8	7	5	2	-	-	-	9	6	3	Dhorri
245	140	105	-	-	-	-	-	-	3	3	-	Dhorra
124	60	64	8	5	3	-	-	-	9	9	-	Charokhara
185	93	92	-	-	-	1	-	1	41	19	22	Rubaha
142	135	7	10	6	4	-	-	-	15	13	2	Roora
7	7	-	-	-	-	-	-	-	-	-	-	Roor
495	315	180	144	70	74	-	-	-	47	45	2	Cheena
873	563	310	319	178	141	36	24	12	164	146	18	Diguwan
55	35	20	1	1	-	-	-	-	2	1	1	Silotarpura
39	38	1	-	-	-	-	-	-	-	-	-	Bhowaikhurd
85	80	5	106	39	67	2	2	-	6	5	1	Alampurkhurd
114	106	8	114	36	78	1	1	-	2	1	1	Raipurabuzurg
528	318	210	106	59	47	13	7	6	51	43	8	Ingui
282	149	133	91	57	34	8	4	4	9	9	-	Bhowaibuzurg
88	75	13	93	32	61	3	2	1	15	14	1	Bidora
29	17	12	24	9	15	1	1	-	4	4	-	Sikroli
159	104	55	83	49	34	30	21	9	37	26	11	Maharoli
119	109	10	8	4	4	-	-	-	-	-	-	Changpura
489	417	72	103	81	22	2	1	1	44	37	7	Parsondagoojar
142	90	52	41	33	8	-	-	-	7	4	3	Kheridevta
143	118	25	58	44	14	12	10	2	37	34	3	Fatepur
80	75	5	8	8	-	-	-	-	1	1	-	Nimona
374	212	162	-	-	-	1	-	1	10	8	2	Kherona
41	37	4	3	3	-	1	1	-	1	1	-	Kudra
63	61	2	14	12	2	-	-	-	1	1	-	Basith
				----------Un-inhabited----------								Chadhraua

VILLAGE PRIMARY
C D Block -

Location code number	Name of Village	Marginal workers			Industrial category					
					Cultivators			Agricultural labourers		
		Persons	Males	Females	Persons	Males	Females	Persons	Males	Females
1	2	41	42	43	44	45	46	47	48	49
00306400	Madikhera				----------Un-inhabited----------					
00306500	Atreta	240	48	192	200	18	182	14	7	7
00306600	Basaimalak	73	19	54	63	12	51	8	5	3
00306700	Bahadurpur	135	52	83	117	40	77	14	8	6
00306800	Marsenikhurd	216	99	117	126	52	74	89	46	43
00306900	Bhensai	12	6	6	12	6	6	-	-	-
00307000	Vyaspura	21	5	16	1	-	1	1	-	1
00307100	Sultanpur				----------Un-inhabited----------					
00307200	Bhagupura	480	135	345	163	41	122	116	14	102
00307300	Gopalpura	52	1	51	1	-	1	-	-	-
00307400	Rampurakhurd	584	189	395	108	31	77	120	22	98
00307500	Adlispura				----------Un-inhabited----------					
00307600	Khanjapura	122	47	75	9	4	5	37	19	18
00307700	Atra	282	93	189	110	52	58	58	14	44
00307800	Debhai	228	65	163	183	50	133	42	13	29
00307900	Itonda	72	21	51	53	16	37	19	5	14
00308000	Vijaypura	21	7	14	9	1	8	12	6	6
00308100	Beerpura	4	1	3	4	1	3	-	-	-
00308200	Jasawali	157	53	104	138	48	90	10	3	7
00308300	Berkheda	63	9	54	45	2	43	10	5	5
00308400	Gora	60	13	47	38	7	31	17	5	12
00308500	Mohanpura	91	10	81	74	6	68	15	4	11
00308600	Teda	89	31	58	39	12	27	50	19	31
00308700	Karila	49	17	32	46	16	30	3	1	2
00308800	Parsondabaman	181	36	145	128	25	103	36	7	29
00308900	Badokhari	165	39	126	62	18	44	95	15	80
00309000	Dharampura	42	12	30	41	12	29	-	-	-
00309100	Rathawali	53	19	34	52	18	34	1	1	-
00309200	Porsakhurd	106	5	101	46	1	45	15	2	13
00309300	Raipurakhurd				----------Un-inhabited----------					
00309400	Maliyapura	195	36	159	141	30	111	9	5	4
00309500	Ramnehar				----------Un-inhabited----------					
00309600	Marsenibuzurg	380	180	200	306	149	157	66	29	37
00309700	Dhorri	69	23	46	65	23	42	4	-	4
00309800	Dhorra	21	9	12	21	9	12	-	-	-
00309900	Charokhara	5	1	4	5	1	4	-	-	-
00310000	Rubaha	20	8	12	-	-	-	8	-	8
00310100	Roora	135	11	124	128	9	119	7	2	5
00310200	Roor	8	-	8	8	-	8	-	-	-
00310300	Cheena	139	34	105	92	22	70	44	12	32
00310400	Diguwan	411	130	281	326	89	237	38	17	21
00310500	Silotarpura	32	11	21	28	10	18	2	1	1
00310600	Bhowaikhurd	37	7	30	36	7	29	1	-	1
00310700	Alampurkhurd	61	19	42	10	4	6	51	15	36
00310800	Raipurabuzurg	51	12	39	4	3	1	47	9	38
00310900	Ingui	295	101	194	270	98	172	22	2	20
00311000	Bhowaibuzurg	-	-	-	-	-	-	-	-	-
00311100	Bidora	40	18	22	7	2	5	33	16	17
00311200	Sikroli	9	3	6	-	-	-	9	3	6
00311300	Maharoli	71	22	49	24	8	16	35	10	25
00311400	Changpura	104	17	87	102	17	85	2	-	2
00311500	Parsondagoojar	203	61	142	168	50	118	26	7	19
00311600	Kheridevta	131	52	79	127	51	76	3	1	2
00311700	Fatepur	95	8	87	50	5	45	31	2	29
00311800	Nimona	127	46	81	120	40	80	4	3	1
00311900	Kherona	34	8	26	22	-	22	9	5	4
00312000	Kudra	57	20	37	56	20	36	1	-	1
00312100	Basith	104	31	73	98	30	68	5	-	5
00312200	Chadhraua				----------Un-inhabited----------					

CENSUS ABSTRACT
Se0Ndha

of marginal workers

Household industry workers			Other workers			Non-workers			Name of Village	Location code number
Persons	Males	Females	Persons	Males	Females	Persons	Males	Females		
50	51	52	53	54	55	56	57	58	2	1
			----------Un-inhabited----------						Madikhera	00306400
14	11	3	12	12	-	731	371	360	Atreta	00306500
-	-	-	2	2	-	122	69	53	Basaimalak	00306600
-	-	-	4	4	-	154	84	70	Bahadurpur	00306700
-	-	-	1	1	-	451	206	245	Marsenikhurd	00306800
-	-	-	-	-	-	108	51	57	Bhensai	00306900
7	2	5	12	3	9	70	43	27	Vyaspura	00307000
			----------Un-inhabited----------						Sultanpur	00307100
28	9	19	173	71	102	1,262	661	601	Bhagupura	00307200
-	-	-	51	1	50	82	47	35	Gopalpura	00307300
24	6	18	332	130	202	752	412	340	Rampurakhurd	00307400
			----------Un-inhabited----------						Adlispura	00307500
-	-	-	76	24	52	186	89	97	Khanjapura	00307600
-	-	-	114	27	87	828	407	421	Atra	00307700
1	1	-	2	1	1	935	424	511	Debhai	00307800
-	-	-	-	-	-	300	155	145	Itonda	00307900
-	-	-	-	-	-	60	33	27	Vijaypura	00308000
-	-	-	-	-	-	149	57	92	Beerpura	00308100
-	-	-	9	2	7	265	139	126	Jasawali	00308200
2	-	2	6	2	4	151	72	79	Berkheda	00308300
1	-	1	4	1	3	146	71	75	Gora	00308400
-	-	-	2	-	2	151	80	71	Mohanpura	00308500
-	-	-	-	-	-	136	78	58	Teda	00308600
-	-	-	-	-	-	107	64	43	Karila	00308700
11	1	10	6	3	3	487	246	241	Parsondabaman	00308800
4	3	1	4	3	1	688	342	346	Badokhari	00308900
1	-	1	-	-	-	180	90	90	Dharampura	00309000
-	-	-	-	-	-	152	74	78	Rathawali	00309100
5	1	4	40	1	39	288	165	123	Porsakhurd	00309200
			----------Un-inhabited----------						Raipurakhurd	00309300
10	-	10	35	1	34	372	197	175	Maliyapura	00309400
			----------Un-inhabited----------						Ramnehar	00309500
2	1	1	6	1	5	778	389	389	Marsenibuzurg	00309600
-	-	-	-	-	-	177	94	83	Dhorri	00309700
-	-	-	-	-	-	250	126	124	Dhorra	00309800
-	-	-	-	-	-	133	75	58	Charokhara	00309900
2	-	2	10	8	2	274	169	105	Rubaha	00310000
-	-	-	-	-	-	221	124	97	Roora	00310100
-	-	-	-	-	-	11	8	3	Roor	00310200
2	-	2	1	-	1	907	486	421	Cheena	00310300
20	6	14	27	18	9	1,538	763	775	Diguwan	00310400
-	-	-	2	-	2	77	39	38	Silotarpura	00310500
-	-	-	-	-	-	59	30	29	Bhowaikhurd	00310600
-	-	-	-	-	-	217	116	101	Alampurkhurd	00310700
-	-	-	-	-	-	191	104	87	Raipurabuzurg	00310800
2	1	1	1	-	1	403	213	190	Ingui	00310900
-	-	-	-	-	-	288	176	112	Bhowaibuzurg	00311000
-	-	-	-	-	-	138	69	69	Bidora	00311100
-	-	-	-	-	-	60	38	22	Sikroli	00311200
5	1	4	7	3	4	277	132	145	Maharoli	00311300
-	-	-	-	-	-	115	54	61	Changpura	00311400
-	-	-	9	4	5	995	421	574	Parsondagoojar	00311500
-	-	-	1	-	1	131	68	63	Kheridevta	00311600
2	-	2	12	1	11	450	188	262	Fatepur	00311700
-	-	-	3	3	-	131	70	61	Nimona	00311800
1	1	-	2	2	-	377	210	167	Kherona	00311900
-	-	-	-	-	-	44	25	19	Kudra	00312000
1	1	-	-	-	-	121	60	61	Basith	00312100
			----------Un-inhabited----------						Chadhraua	00312200

VILLAGE PRIMARY

C D Block -

Location code number	Name of Village	Area of Village in hectares	Number of households	Total population (including institutional and houseless population)			Population in the age-group 0-6		
				Persons	Males	Females	Persons	Males	Females
1	2	3	4	5	6	7	8	9	10
00312300	Pachorakhurd	129.0			----------Un-inhabited----------				
00312400	Kudari	816.0	461	2,649	1,411	1,238	478	265	213
00312500	Laharawed	150.0	43	241	133	108	59	38	21
00312600	Birsingpura	50.0			----------Un-inhabited----------				
00312700	Seguwan	656.0	363	2,262	1,198	1,064	400	216	184
00312800	Jaroli	265.0	129	686	380	306	97	52	45
00312900	Tharet	1,805.0	913	5,391	2,911	2,480	913	472	441
00313000	Pahadi	603.0	119	860	469	391	119	64	55
00313100	Basaijeev	266.0	99	652	336	316	105	56	49
00313200	Todapahad	493.0	246	1,434	769	665	247	114	133
00313300	Chapra	255.0	28	146	74	72	32	17	15
00313400	Kanjoli	973.0	216	1,358	739	619	230	137	93
00313500	Pacherabuzurg	429.0	63	377	228	149	48	31	17
00313600	Barabuzurg	262.0	103	612	332	280	75	44	31
00313700	Chakkbena	295.0	102	567	302	265	115	64	51
00313800	Binori	85.0			----------Un-inhabited----------				
00313900	Baina	279.0	51	360	194	166	66	31	35
00314000	Jonia	721.0	297	1,849	964	885	305	162	143
00314100	Kulenth	1,108.0	384	2,261	1,227	1,034	430	240	190
00314200	Kheronaghat	790.0	128	727	387	340	141	81	60
00314300	Bilaspur	459.0	129	847	464	383	150	78	72
00314400	Jaswantpura	326.0	99	704	370	334	146	72	74
00314500	Andora	347.0	85	540	305	235	86	58	28
00314600	Pachokhara	729.0	398	2,416	1,294	1,122	488	244	244
00314700	Pahadishyam	210.0	80	490	276	214	76	48	28
00314800	Barguwan	490.0	164	1,007	539	468	206	112	94
00314900	Dohar	424.0	226	1,265	663	602	207	109	98
00315000	Kherichachu	160.0	47	354	195	159	58	35	23
00315100	Piparua	341.0	177	978	532	446	173	107	66
00315200	Jaswantpur	257.0	108	678	359	319	145	79	66
00315300	Pahadirawat	320.0	132	726	389	337	121	59	62
00315400	Laharakalan	236.0	141	690	369	321	111	57	54
00315500	Itarora	263.0	91	588	324	264	100	46	54
00315600	Sikari	679.0	324	1,978	1,055	923	368	212	156
00315700	Anandpur	343.0	113	649	338	311	123	59	64
00315800	Badehari	283.0	150	925	489	436	186	86	100
00315900	Delua	390.0	186	1,229	660	569	211	106	105
00316000	Durgapur	180.0	15	99	54	45	20	13	7
00316100	Ronni	282.0	88	486	269	217	101	55	46
00316200	Raruajiwan	491.0	233	1,468	777	691	256	136	120
00316300	Padri	1,032.0	485	2,614	1,439	1,175	434	242	192
00316400	Kuthonda	219.0	154	829	459	370	141	77	64
00316500	Surapara	91.0	56	298	157	141	58	34	24
00316600	Khiriya	74.0			----------Un-inhabited----------				
00316700	Amawali	244.0	71	397	205	192	70	28	42
00316800	Mahonajat	397.0	146	873	471	402	162	90	72
00316900	Husenpura	124.0	64	410	209	201	77	38	39
00317000	Netuapura	576.0	169	1,067	574	493	192	107	85
00317100	Dabhera	336.0	107	579	314	265	77	46	31
00317200	Loch	584.0	348	2,020	1,080	940	386	194	192
00317300	Khadaua	552.0	324	2,023	1,094	929	378	208	170
00317400	Govindnagar	130.0	36	244	134	110	52	29	23
00317500	Dhimaryau	116.0			----------Un-inhabited----------				
00317600	Tigroo	102.0	90	621	310	311	139	58	81
00317700	Chitai	149.0	31	179	100	79	27	14	13
00317800	Toda	196.0	62	321	174	147	52	29	23
00317900	Danguchad	694.0	15	81	41	40	20	11	9
00318000	Ramgarha	242.0	145	750	395	355	122	70	52
00318100	Chimghan	155.0	94	630	328	302	118	59	59

CENSUS ABSTRACT
Seondha

Scheduled Castes popuation			Scheduled Tribes population			Literates			
Persons	Males	Females	Persons	Males	Females	Persons	Males	Females	Name of Village
11	12	13	14	15	16	17	18	19	2
			----------Un-inhabited----------						Pachorakhurd
1,207	646	561	-	-	-	1,285	862	423	Kudari
-	-	-	-	-	-	106	72	34	Laharawed
			----------Un-inhabited----------						Birsingpura
182	89	93	-	-	-	1,216	797	419	Seguwan
143	87	56	3	2	1	404	274	130	Jaroli
1,474	812	662	139	76	63	3,187	2,062	1,125	Tharet
152	83	69	-	-	-	517	345	172	Pahadi
139	75	64	-	-	-	375	231	144	Basaijeev
555	292	263	-	-	-	718	495	223	Todapahad
-	-	-	-	-	-	78	45	33	Chapra
638	351	287	-	-	-	619	415	204	Kanjoli
70	39	31	-	-	-	212	153	59	Pacherabuzurg
120	70	50	-	-	-	324	208	116	Barabuzurg
548	293	255	-	-	-	330	209	121	Chakkbena
			----------Un-inhabited----------						Binori
220	116	104	-	-	-	183	121	62	Baina
687	357	330	30	20	10	1,107	683	424	Jonia
995	539	456	-	-	-	1,217	790	427	Kulenth
289	159	130	-	-	-	320	209	111	Kheronaghat
96	55	41	-	-	-	476	300	176	Bilaspur
306	160	146	-	-	-	432	264	168	Jaswantpura
93	50	43	-	-	-	383	231	152	Andora
1,013	537	476	4	3	1	1,440	950	490	Pachokhara
71	44	27	-	-	-	289	194	95	Pahadishyam
551	291	260	-	-	-	599	379	220	Barguwan
388	213	175	-	-	-	671	458	213	Dohar
44	24	20	-	-	-	205	143	62	Kherichachu
335	178	157	-	-	-	590	381	209	Piparua
441	236	205	-	-	-	352	257	95	Jaswantpur
402	216	186	-	-	-	485	288	197	Pahadirawat
170	90	80	-	-	-	325	226	99	Laharakalan
327	182	145	-	-	-	216	154	62	Itarora
312	159	153	-	-	-	1,074	697	377	Sikari
261	124	137	-	-	-	365	231	134	Anandpur
496	267	229	-	-	-	511	327	184	Badehari
373	204	169	-	-	-	773	479	294	Delua
37	17	20	-	-	-	65	38	27	Durgapur
52	31	21	-	-	-	259	178	81	Ronni
284	147	137	-	-	-	907	560	347	Raruajiwan
498	274	224	-	-	-	1,642	1,058	584	Padri
268	152	116	-	-	-	546	333	213	Kuthonda
86	50	36	-	-	-	155	96	59	Surapara
			----------Un-inhabited----------						Khiriya
132	73	59	-	-	-	247	153	94	Amawali
335	176	159	-	-	-	431	283	148	Mahonajat
157	83	74	42	20	22	194	128	66	Husenpura
556	296	260	5	2	3	563	390	173	Netuapura
160	87	73	-	-	-	419	254	165	Dabhera
887	466	421	-	-	-	922	654	268	Loch
772	416	356	-	-	-	936	650	286	Khadaua
117	64	53	-	-	-	110	80	30	Govindnagar
			----------Un-inhabited----------						Dhimaryau
124	56	68	-	-	-	317	208	109	Tigroo
29	19	10	-	-	-	108	78	30	Chitai
78	42	36	-	-	-	167	99	68	Toda
72	37	35	-	-	-	23	19	4	Danguchad
95	52	43	-	-	-	459	285	174	Ramgarha
181	103	78	-	-	-	288	207	81	Chimghan

VILLAGE PRIMARY
C D Block -

Location code number	Name of Village	Illiterates			Total workers			Main workers		
		Persons	Males	Females	Persons	Males	Females	Persons	Males	Females
1	2	20	21	22	23	24	25	26	27	28
00312300	Pachorakhurd				----------Un-inhabited----------					
00312400	Kudari	1,364	549	815	1,464	781	683	1,002	710	292
00312500	Laharawed	135	61	74	116	69	47	76	64	12
00312600	Birsingpura				----------Un-inhabited----------					
00312700	Seguwan	1,046	401	645	1,309	697	612	642	551	91
00312800	Jaroli	282	106	176	378	209	169	338	192	146
00312900	Tharet	2,204	849	1,355	2,207	1,476	731	1,460	1,322	138
00313000	Pahadi	343	124	219	447	272	175	275	266	9
00313100	Basaijeev	277	105	172	342	177	165	250	174	76
00313200	Todapahad	716	274	442	822	478	344	491	400	91
00313300	Chapra	68	29	39	86	45	41	56	33	23
00313400	Kanjoli	739	324	415	731	388	343	672	378	294
00313500	Pacherabuzurg	165	75	90	203	126	77	135	100	35
00313600	Barabuzurg	288	124	164	324	180	144	147	132	15
00313700	Chakkbena	237	93	144	311	159	152	236	127	109
00313800	Binori				----------Un-inhabited----------					
00313900	Baina	177	73	104	188	104	84	144	98	46
00314000	Jonia	742	281	461	901	515	386	512	398	114
00314100	Kulenth	1,044	437	607	1,223	649	574	578	506	72
00314200	Kheronaghat	407	178	229	337	219	118	237	208	29
00314300	Bilaspur	371	164	207	510	295	215	349	219	130
00314400	Jaswantpura	272	106	166	400	208	192	187	171	16
00314500	Andora	157	74	83	250	184	66	177	150	27
00314600	Pachokhara	976	344	632	1,321	749	572	770	595	175
00314700	Pahadishyam	201	82	119	287	161	126	209	140	69
00314800	Barguwan	408	160	248	485	283	202	382	252	130
00314900	Dohar	594	205	389	593	344	249	249	214	35
00315000	Kherichachu	149	52	97	162	96	66	83	80	3
00315100	Piparua	388	151	237	394	257	137	251	235	16
00315200	Jaswantpur	326	102	224	409	210	199	269	180	89
00315300	Pahadirawat	241	101	140	420	224	196	302	172	130
00315400	Laharakalan	365	143	222	332	183	149	206	145	61
00315500	Itarora	372	170	202	349	198	151	186	171	15
00315600	Sikari	904	358	546	997	531	466	660	438	222
00315700	Anandpur	284	107	177	343	181	162	221	179	42
00315800	Badehari	414	162	252	456	274	182	300	234	66
00315900	Delua	456	181	275	577	355	222	523	346	177
00316000	Durgapur	34	16	18	41	22	19	39	21	18
00316100	Ronni	227	91	136	271	143	128	240	139	101
00316200	Raruajiwan	561	217	344	623	385	238	402	328	74
00316300	Padri	972	381	591	1,319	798	521	819	666	153
00316400	Kuthonda	283	126	157	545	314	231	285	221	64
00316500	Surapara	143	61	82	185	97	88	131	75	56
00316600	Khiriya				----------Un-inhabited----------					
00316700	Amawali	150	52	98	233	130	103	117	96	21
00316800	Mahonajat	442	188	254	525	284	241	320	191	129
00316900	Husenpura	216	81	135	188	101	87	111	98	13
00317000	Netuapura	504	184	320	517	303	214	292	267	25
00317100	Dabhera	160	60	100	308	188	120	183	156	27
00317200	Loch	1,098	426	672	1,089	651	438	587	489	98
00317300	Khadaua	1,087	444	643	948	579	369	690	551	139
00317400	Govindnagar	134	54	80	133	71	62	71	71	-
00317500	Dhimaryau				----------Un-inhabited----------					
00317600	Tigroo	304	102	202	375	206	169	268	166	102
00317700	Chitai	71	22	49	92	49	43	61	45	16
00317800	Toda	154	75	79	184	104	80	119	100	19
00317900	Danguchad	58	22	36	44	20	24	25	19	6
00318000	Ramgarha	291	110	181	438	239	199	276	204	72
00318100	Chimghan	342	121	221	381	197	184	263	175	88

CENSUS ABSTRACT
Se0Ndha

Industrial category of main workers													
Cultivators			Agricultural labourers			Household industry workers			Other workers				
Persons	Males	Females	Persons	Males	Females	Persons	Males	Females	Persons	Males	Females	Name of Village	
29	30	31	32	33	34	35	36	37	38	39	40	2	
				----------Un-inhabited----------								Pachorakhurd	
775	551	224	160	98	62	13	11	2	54	50	4	Kudari	
35	28	7	33	28	5	-	-	-	8	8	-	Laharawed	
				----------Un-inhabited----------								Birsingpura	
586	504	82	21	15	6	2	2	-	33	30	3	Seguwan	
327	182	145	6	6	-	-	-	-	5	4	1	Jaroli	
770	736	34	367	287	80	18	17	1	305	282	23	Tharet	
237	229	8	23	23	-	6	5	1	9	9	-	Pahadi	
209	139	70	30	27	3	4	2	2	7	6	1	Basaijeev	
374	296	78	87	76	11	2	2	-	28	26	2	Todapahad	
47	27	20	7	5	2	-	-	-	2	1	1	Chapra	
609	332	277	49	35	14	3	1	2	11	10	1	Kanjoli	
95	71	24	36	25	11	-	-	-	4	4	-	Pacherabuzurg	
139	126	13	2	1	1	1	1	-	5	4	1	Barabuzurg	
149	69	80	72	45	27	-	-	-	15	13	2	Chakkbena	
				----------Un-inhabited----------								Binori	
108	68	40	35	29	6	-	-	-	1	1	-	Baina	
341	267	74	58	39	19	14	12	2	99	80	19	Jonia	
431	394	37	33	30	3	8	8	-	106	74	32	Kulenth	
180	156	24	33	31	2	-	-	-	24	21	3	Kheronaghat	
328	204	124	4	4	-	2	1	1	15	10	5	Bilaspur	
151	141	10	17	13	4	-	-	-	19	17	2	Jaswantpura	
143	118	25	25	25	-	-	-	-	9	7	2	Andora	
640	489	151	74	59	15	11	6	5	45	41	4	Pachokhara	
147	92	55	14	7	7	-	-	-	48	41	7	Pahadishyam	
250	155	95	35	19	16	1	1	-	96	77	19	Barguwan	
164	149	15	32	28	4	17	9	8	36	28	8	Dohar	
70	68	2	1	1	-	1	1	-	11	10	1	Kherichachu	
205	194	11	6	6	-	1	1	-	39	34	5	Piparua	
219	135	84	4	4	-	1	1	-	45	40	5	Jaswantpur	
278	155	123	13	8	5	2	1	1	9	8	1	Pahadirawat	
199	141	58	5	3	2	-	-	-	2	1	1	Laharakalan	
159	154	5	25	16	9	-	-	-	2	1	1	Itarora	
522	369	153	78	41	37	3	2	1	57	26	31	Sikari	
186	153	33	32	24	8	3	2	1	-	-	-	Anandpur	
252	195	57	24	21	3	4	3	1	20	15	5	Badehari	
432	280	152	56	36	20	11	7	4	24	23	1	Delua	
37	19	18	-	-	-	-	-	-	2	2	-	Durgapur	
204	116	88	20	10	10	1	1	-	15	12	3	Ronni	
337	278	59	12	9	3	14	10	4	39	31	8	Raruajiwan	
544	436	108	135	102	33	18	18	-	122	110	12	Padri	
151	119	32	80	55	25	12	11	1	42	36	6	Kuthonda	
107	59	48	19	12	7	-	-	-	5	4	1	Surapara	
				----------Un-inhabited----------								Khiriya	
91	75	16	20	15	5	1	1	-	5	5	-	Amawali	
259	152	107	29	16	13	4	3	1	28	20	8	Mahonajat	
76	71	5	28	21	7	1	1	-	6	5	1	Husenpura	
150	138	12	35	30	5	11	10	1	96	89	7	Netuapura	
150	133	17	9	4	5	-	-	-	24	19	5	Dabhera	
407	338	69	85	63	22	6	5	1	89	83	6	Loch	
602	472	130	54	46	8	22	22	-	12	11	1	Khadaua	
67	67	-	3	3	-	-	-	-	1	1	-	Govindnagar	
				----------Un-inhabited----------								Dhimaryau	
223	129	94	6	5	1	-	-	-	39	32	7	Tigroo	
51	39	12	6	4	2	-	-	-	4	2	2	Chitai	
96	81	15	13	9	4	-	-	-	10	10	-	Toda	
8	7	1	8	4	4	-	-	-	9	8	1	Danguchad	
212	156	56	25	19	6	-	-	-	39	29	10	Ramgarha	
238	157	81	16	11	5	-	-	-	9	7	2	Chimghan	

VILLAGE PRIMARY
C D Block -

Location code number	Name of Village	Marginal workers			Industrial category					
					Cultivators			Agricultural labourers		
		Persons	Males	Females	Persons	Males	Females	Persons	Males	Females
1	2	41	42	43	44	45	46	47	48	49
00312300	Pachorakhurd				----------Un-inhabited----------					
00312400	Kudari	462	71	391	371	44	327	85	22	63
00312500	Laharawed	40	5	35	21	4	17	19	1	18
00312600	Birsingpura				----------Un-inhabited----------					
00312700	Seguwan	667	146	521	389	86	303	270	54	216
00312800	Jaroli	40	17	23	32	12	20	8	5	3
00312900	Tharet	747	154	593	140	30	110	590	114	476
00313000	Pahadi	172	6	166	154	3	151	16	3	13
00313100	Basaijeev	92	3	89	78	2	76	13	-	13
00313200	Todapahad	331	78	253	131	36	95	197	41	156
00313300	Chapra	30	12	18	26	11	15	4	1	3
00313400	Kanjoli	59	10	49	54	9	45	5	1	4
00313500	Pacherabuzurg	68	26	42	58	22	36	8	3	5
00313600	Barabuzurg	177	48	129	8	4	4	167	42	125
00313700	Chakkbena	75	32	43	40	24	16	35	8	27
00313800	Binori				----------Un-inhabited----------					
00313900	Baina	44	6	38	22	4	18	22	2	20
00314000	Jonia	389	117	272	208	43	165	111	26	85
00314100	Kulenth	645	143	502	388	65	323	229	69	160
00314200	Kheronaghat	100	11	89	27	6	21	69	5	64
00314300	Bilaspur	161	76	85	158	74	84	2	1	1
00314400	Jaswantpura	213	37	176	193	28	165	20	9	11
00314500	Andora	73	34	39	65	32	33	8	2	6
00314600	Pachokhara	551	154	397	382	97	285	136	44	92
00314700	Pahadishyam	78	21	57	44	9	35	6	1	5
00314800	Barguwan	103	31	72	70	17	53	17	6	11
00314900	Dohar	344	130	214	71	21	50	138	93	45
00315000	Kherichachu	79	16	63	-	-	-	79	16	63
00315100	Piparua	143	22	121	76	6	70	65	14	51
00315200	Jaswantpur	140	30	110	134	28	106	5	1	4
00315300	Pahadirawat	118	52	66	112	50	62	4	1	3
00315400	Laharakalan	126	38	88	7	3	4	116	33	83
00315500	Itarora	163	27	136	155	23	132	8	4	4
00315600	Sikari	337	93	244	204	62	142	96	16	80
00315700	Anandpur	122	2	120	100	2	98	22	-	22
00315800	Badehari	156	40	116	74	8	66	72	24	48
00315900	Delua	54	9	45	33	5	28	21	4	17
00316000	Durgapur	2	1	1	2	1	1	-	-	-
00316100	Ronni	31	4	27	27	4	23	4	-	4
00316200	Raruajiwan	221	57	164	76	10	66	137	43	94
00316300	Padri	500	132	368	391	98	293	70	12	58
00316400	Kuthonda	260	93	167	178	66	112	62	21	41
00316500	Surapara	54	22	32	51	22	29	3	-	3
00316600	Khiriya				----------Un-inhabited----------					
00316700	Amawali	116	34	82	102	29	73	13	4	9
00316800	Mahonajat	205	93	112	129	53	76	59	31	28
00316900	Husenpura	77	3	74	65	1	64	11	2	9
00317000	Netuapura	225	36	189	163	27	136	56	7	49
00317100	Dabhera	125	32	93	39	8	31	1	-	1
00317200	Loch	502	162	340	139	37	102	310	80	230
00317300	Khadaua	258	28	230	180	19	161	76	9	67
00317400	Govindnagar	62	-	62	59	-	59	3	-	3
00317500	Dhimaryau				----------Un-inhabited----------					
00317600	Tigroo	107	40	67	91	38	53	15	2	13
00317700	Chitai	31	4	27	26	2	24	5	2	3
00317800	Toda	65	4	61	56	4	52	9	-	9
00317900	Danguchad	19	1	18	12	1	11	4	-	4
00318000	Ramgarha	162	35	127	139	31	108	20	3	17
00318100	Chimghan	118	22	96	98	18	80	20	4	16

CENSUS ABSTRACT
Se0Ndha

of marginal workers

Household industry workers			Other workers			Non-workers				Location code
Persons	Males	Females	Persons	Males	Females	Persons	Males	Females	Name of Village	number
50	51	52	53	54	55	56	57	58	2	1
			----------Un-inhabited----------						Pachorakhurd	00312300
2	1	1	4	4	-	1,185	630	555	Kudari	00312400
-	-	-	-	-	-	125	64	61	Laharawed	00312500
			----------Un-inhabited----------						Birsingpura	00312600
-	-	-	8	6	2	953	501	452	Seguwan	00312700
-	-	-	-	-	-	308	171	137	Jaroli	00312800
3	1	2	14	9	5	3,184	1,435	1,749	Tharet	00312900
2	-	2	-	-	-	413	197	216	Pahadi	00313000
1	1	-	-	-	-	310	159	151	Basaijeev	00313100
1	-	1	2	1	1	612	291	321	Todapahad	00313200
-	-	-	-	-	-	60	29	31	Chapra	00313300
-	-	-	-	-	-	627	351	276	Kanjoli	00313400
-	-	-	2	1	1	174	102	72	Pacherabuzurg	00313500
-	-	-	2	2	-	288	152	136	Barabuzurg	00313600
-	-	-	-	-	-	256	143	113	Chakkbena	00313700
			----------Un-inhabited----------						Binori	00313800
-	-	-	-	-	-	172	90	82	Baina	00313900
6	4	2	64	44	20	948	449	499	Jonia	00314000
1	1	-	27	8	19	1,038	578	460	Kulenth	00314100
3	-	3	1	-	1	390	168	222	Kheronaghat	00314200
-	-	-	1	1	-	337	169	168	Bilaspur	00314300
-	-	-	-	-	-	304	162	142	Jaswantpura	00314400
-	-	-	-	-	-	290	121	169	Andora	00314500
9	2	7	24	11	13	1,095	545	550	Pachokhara	00314600
-	-	-	28	11	17	203	115	88	Pahadishyam	00314700
-	-	-	16	8	8	522	256	266	Barguwan	00314800
61	1	60	74	15	59	672	319	353	Dohar	00314900
-	-	-	-	-	-	192	99	93	Kherichachu	00315000
-	-	-	2	2	-	584	275	309	Piparua	00315100
-	-	-	1	1	-	269	149	120	Jaswantpur	00315200
2	1	1	-	-	-	306	165	141	Pahadirawat	00315300
2	1	1	1	1	-	358	186	172	Laharakalan	00315400
-	-	-	-	-	-	239	126	113	Itarora	00315500
13	8	5	24	7	17	981	524	457	Sikari	00315600
-	-	-	-	-	-	306	157	149	Anandpur	00315700
1	-	1	9	8	1	469	215	254	Badehari	00315800
-	-	-	-	-	-	652	305	347	Delua	00315900
-	-	-	-	-	-	58	32	26	Durgapur	00316000
-	-	-	-	-	-	215	126	89	Ronni	00316100
2	-	2	6	4	2	845	392	453	Raruajiwan	00316200
9	3	6	30	19	11	1,295	641	654	Padri	00316300
8	2	6	12	4	8	284	145	139	Kuthonda	00316400
-	-	-	-	-	-	113	60	53	Surapara	00316500
			----------Un-inhabited----------						Khiriya	00316600
-	-	-	1	1	-	164	75	89	Amawali	00316700
1	1	-	16	8	8	348	187	161	Mahonajat	00316800
-	-	-	1	-	1	222	108	114	Husenpura	00316900
-	-	-	6	2	4	550	271	279	Netuapura	00317000
-	-	-	85	24	61	271	126	145	Dabhera	00317100
12	11	1	41	34	7	931	429	502	Loch	00317200
2	-	2	-	-	-	1,075	515	560	Khadaua	00317300
-	-	-	-	-	-	111	63	48	Govindnagar	00317400
			----------Un-inhabited----------						Dhimaryau	00317500
-	-	-	1	-	1	246	104	142	Tigroo	00317600
-	-	-	-	-	-	87	51	36	Chitai	00317700
-	-	-	-	-	-	137	70	67	Toda	00317800
-	-	-	3	-	3	37	21	16	Danguchad	00317900
-	-	-	3	1	2	312	156	156	Ramgarha	00318000
-	-	-	-	-	-	249	131	118	Chimghan	00318100

VILLAGE PRIMARY
C D Block -

Location code number	Name of Village	Area of Village in hectares	Number of households	Total population (including institutional and houseless population)			Population in the age-group 0-6		
				Persons	Males	Females	Persons	Males	Females
1	2	3	4	5	6	7	8	9	10
00318200	Roora	184.0	43	297	150	147	56	26	30
00318300	Bhadol	712.0	289	1,647	901	746	257	143	114
00318400	Seoni	178.0	77	374	194	180	70	39	31
00318500	Nandana	199.0	67	368	184	184	69	37	32
00318600	Ramdeva	212.0	76	406	220	186	65	40	25
00318700	Bahera	243.0	82	470	248	222	93	51	42
00318800	Simthara	123.0	63	379	199	180	66	31	35
00318900	Katapur	323.0	114	601	331	270	85	46	39
00319000	Bandapara	263.0	70	381	208	173	79	41	38
00319100	Jiginiya	502.0	157	890	477	413	135	76	59
00319200	Chhenkuri	200.0	84	495	279	216	93	52	41
00319300	Jaitpura	210.0	40	258	136	122	51	26	25
00319400	Bharroli	986.0	420	2,157	1,200	957	344	193	151
00319500	Pipra	311.0	115	791	431	360	160	83	77
00319600	Barjorpura	164.0	151	889	458	431	174	91	83
00319700	Teekar	122.0			----------Un-inhabited----------				
00319800	Syawari	398.0	138	906	457	449	100	51	49
00319900	Mau	147.0			----------Un-inhabited----------				
00320000	Uchad	514.0	357	2,069	1,108	961	370	198	172
00320100	Tiletha	760.0	160	1,097	590	507	200	104	96
00320200	Kurra	244.0			----------Un-inhabited----------				
00320300	Khirka	237.0	83	565	303	262	103	54	49
00320400	Silori	549.0	280	1,958	1,059	899	325	155	170
00320500	Bharsula	662.0	238	1,782	955	827	345	187	158
00320600	Bhadona	601.0	208	1,613	870	743	306	151	155
00320700	Sunari	992.0	318	2,340	1,254	1,086	459	240	219
00320800	Khajoori	428.0	166	1,164	627	537	205	107	98
00320900	Jujharpur	1,096.0	546	3,046	1,661	1,385	576	319	257
00321000	Sundarpura	151.0	91	513	282	231	82	42	40
00321100	Dhirpura	266.0	96	579	313	266	102	53	49
00321200	Gohana	434.0	146	858	473	385	111	56	55
00321300	Theli	415.0	120	794	427	367	133	71	62
00321400	Ikona	597.0	160	967	523	444	176	99	77
00321500	Tigra	496.0	117	675	372	303	111	67	44
00321600	Raruarai	369.0	237	1,258	686	572	220	120	100
00321700	Chhikau	298.0	226	1,290	692	598	226	120	106
00321800	Khaikheda	428.0	70	433	220	213	85	41	44
00321900	Degawangoojar	262.0	110	605	332	273	108	56	52
00322000	Dhanoli	436.0	93	453	253	200	65	41	24
00322100	Chakdhanoli	99.0			----------Un-inhabited----------				
00322200	Chakunchiya	140.0			----------Un-inhabited----------				
00322300	Unchiya	1,252.0	348	2,230	1,228	1,002	340	187	153
00322400	Murgawan	777.0	236	1,314	723	591	199	107	92
00322500	Ranipura	353.0	139	844	464	380	124	68	56
00322600	Lodhipura	349.0	132	667	352	315	125	67	58
00322700	Peepri	281.0	56	339	191	148	51	27	24
00322800	Bagpura	540.0	167	1,155	618	537	232	131	101
00322900	Bagurdan (Proj)	435.0	167	852	470	382	118	73	45
00323000	Bagurdan (Siddha)	214.0	119	710	374	336	122	62	60
00323100	Joura	922.0	156	773	428	345	110	69	41
00323200	Kanharpura	702.0			----------Un-inhabited----------				
00323300	Sewdha	-			----------Un-inhabited----------				

CENSUS ABSTRACT
Seondha

Scheduled Castes popuation			Scheduled Tribes population			Literates			
Persons	Males	Females	Persons	Males	Females	Persons	Males	Females	Name of Village
11	12	13	14	15	16	17	18	19	2
30	16	14	-	-	-	201	108	93	Roora
511	285	226	-	-	-	834	573	261	Bhadol
95	50	45	-	-	-	205	136	69	Seoni
126	59	67	-	-	-	216	121	95	Nandana
173	91	82	-	-	-	277	166	111	Ramdeva
81	41	40	-	-	-	263	168	95	Bahera
168	93	75	-	-	-	231	158	73	Simthara
13	8	5	-	-	-	443	277	166	Katapur
188	104	84	-	-	-	248	150	98	Bandapara
329	181	148	-	-	-	594	363	231	Jiginiya
147	76	71	-	-	-	254	188	66	Chhenkuri
134	71	63	-	-	-	140	87	53	Jaitpura
310	179	131	-	-	-	1,204	832	372	Bharroli
485	260	225	-	-	-	390	279	111	Pipra
266	136	130	-	-	-	503	315	188	Barjorpura
			----------Un-inhabited----------						Teekar
102	53	49	-	-	-	707	379	328	Syawari
			----------Un-inhabited----------						Mau
306	169	137	-	-	-	1,155	752	403	Uchad
179	95	84	-	-	-	692	441	251	Tiletha
			----------Un-inhabited----------						Kurra
-	-	-	-	-	-	326	212	114	Khirka
389	197	192	-	-	-	1,224	794	430	Silori
250	140	110	-	-	-	860	616	244	Bharsula
326	169	157	-	-	-	649	495	154	Bhadona
242	141	101	-	-	-	1,407	876	531	Sunari
199	112	87	-	-	-	711	456	255	Khajoori
552	289	263	63	29	34	1,582	1,021	561	Jujharpur
180	99	81	-	-	-	315	204	111	Sundarpura
240	123	117	-	-	-	378	224	154	Dhirpura
164	94	70	-	-	-	370	290	80	Gohana
144	73	71	29	19	10	435	285	150	Theli
321	175	146	-	-	-	557	346	211	Ikona
372	207	165	-	-	-	385	269	116	Tigra
538	294	244	-	-	-	807	496	311	Raruarai
522	276	246	-	-	-	838	497	341	Chhikau
148	74	74	-	-	-	170	107	63	Khaikheda
346	183	163	-	-	-	413	250	163	Degawangoojar
183	100	83	-	-	-	295	183	112	Dhanoli
			----------Un-inhabited----------						Chakdhanoli
			----------Un-inhabited----------						Chakunchiya
802	434	368	-	-	-	1,227	834	393	Unchiya
271	142	129	-	-	-	746	519	227	Murgawan
65	42	23	-	-	-	550	361	189	Ranipura
130	73	57	-	-	-	349	228	121	Lodhipura
133	76	57	-	-	-	232	145	87	Peepri
228	125	103	-	-	-	665	434	231	Bagpura
231	137	94	-	-	-	588	341	247	Bagurdan (Proj)
229	119	110	-	-	-	491	273	218	Bagurdan (Siddha)
225	126	99	-	-	-	439	310	129	Joura
			----------Un-inhabited----------						Kanharpura
			----------Un-inhabited----------						Sewdha

VILLAGE PRIMARY
C D Block -

Location code number	Name of Village	Illiterates			Total workers			Main workers		
		Persons	Males	Females	Persons	Males	Females	Persons	Males	Females
1	2	20	21	22	23	24	25	26	27	28
00318200	Roora	96	42	54	172	88	84	152	83	69
00318300	Bhadol	813	328	485	945	544	401	639	460	179
00318400	Seoni	169	58	111	207	125	82	125	96	29
00318500	Nandana	152	63	89	236	121	115	132	82	50
00318600	Ramdeva	129	54	75	259	145	114	125	106	19
00318700	Bahera	207	80	127	239	127	112	216	122	94
00318800	Simthara	148	41	107	203	106	97	164	98	66
00318900	Katapur	158	54	104	373	205	168	356	203	153
00319000	Bandapara	133	58	75	211	130	81	103	89	14
00319100	Jiginiya	296	114	182	534	286	248	372	231	141
00319200	Chhenkuri	241	91	150	325	189	136	138	115	23
00319300	Jaitpura	118	49	69	103	65	38	60	56	4
00319400	Bharroli	953	368	585	1,466	827	639	829	548	281
00319500	Pipra	401	152	249	500	278	222	368	216	152
00319600	Barjorpura	386	143	243	499	276	223	220	193	27
00319700	Teekar				----------Un-inhabited----------					
00319800	Syawari	199	78	121	458	259	199	341	247	94
00319900	Mau				----------Un-inhabited----------					
00320000	Uchad	914	356	558	958	627	331	648	566	82
00320100	Tiletha	405	149	256	532	301	231	313	286	27
00320200	Kurra				----------Un-inhabited----------					
00320300	Khirka	239	91	148	352	189	163	297	168	129
00320400	Silori	734	265	469	1,114	643	471	845	529	316
00320500	Bharsula	922	339	583	872	498	374	671	470	201
00320600	Bhadona	964	375	589	686	472	214	577	438	139
00320700	Sunari	933	378	555	1,306	724	582	991	598	393
00320800	Khajoori	453	171	282	659	354	305	383	308	75
00320900	Jujharpur	1,464	640	824	1,467	923	544	1,044	832	212
00321000	Sundarpura	198	78	120	266	156	110	258	155	103
00321100	Dhirpura	201	89	112	287	169	118	264	161	103
00321200	Gohana	488	183	305	567	326	241	449	273	176
00321300	Theli	359	142	217	361	227	134	150	146	4
00321400	Ikona	410	177	233	468	276	192	368	252	116
00321500	Tigra	290	103	187	310	185	125	210	165	45
00321600	Raruarai	451	190	261	758	436	322	425	356	69
00321700	Chhikau	452	195	257	895	487	408	450	347	103
00321800	Khaikheda	263	113	150	243	125	118	101	77	24
00321900	Degawangoojar	192	82	110	349	196	153	266	183	83
00322000	Dhanoli	158	70	88	335	178	157	227	147	80
00322100	Chakdhanoli				----------Un-inhabited----------					
00322200	Chakunchiya				----------Un-inhabited----------					
00322300	Unchiya	1,003	394	609	1,247	710	537	764	656	108
00322400	Murgawan	568	204	364	705	404	301	588	400	188
00322500	Ranipura	294	103	191	476	275	201	233	192	41
00322600	Lodhipura	318	124	194	408	226	182	227	193	34
00322700	Peepri	107	46	61	206	114	92	172	101	71
00322800	Bagpura	490	184	306	674	354	320	384	322	62
00322900	Bagurdan (Proj)	264	129	135	491	261	230	268	205	63
00323000	Bagurdan (Siddha)	219	101	118	436	241	195	212	171	41
00323100	Joura	334	118	216	398	224	174	275	198	77
00323200	Kanharpura				----------Un-inhabited----------					
00323300	Sewdha				----------Un-inhabited----------					

CENSUS ABSTRACT
Se0Ndha

Industrial category of main workers													
Cultivators			Agricultural labourers			Household industry workers			Other workers				
Persons	Males	Females	Persons	Males	Females	Persons	Males	Females	Persons	Males	Females	Name of Village	
29	30	31	32	33	34	35	36	37	38	39	40	2	
148	79	69	-	-	-	1	1	-	3	3	-	Roora	
557	392	165	49	40	9	2	1	1	31	27	4	Bhadol	
87	76	11	35	18	17	-	-	-	3	2	1	Seoni	
102	67	35	30	15	15	-	-	-	-	-	-	Nandana	
113	98	15	9	7	2	-	-	-	3	1	2	Ramdeva	
162	87	75	28	12	16	-	-	-	26	23	3	Bahera	
146	81	65	2	2	-	-	-	-	16	15	1	Simthara	
316	173	143	23	14	9	-	-	-	17	16	1	Katapur	
76	67	9	4	4	-	1	1	-	22	17	5	Bandapara	
258	154	104	15	10	5	2	2	-	97	65	32	Jiginiya	
108	92	16	7	5	2	-	-	-	23	18	5	Chhenkuri	
40	40	-	16	14	2	-	-	-	4	2	2	Jaitpura	
713	463	250	93	71	22	2	1	1	21	13	8	Bharroli	
299	162	137	28	16	12	-	-	-	41	38	3	Pipra	
160	143	17	28	24	4	3	2	1	29	24	5	Barjorpura	
				----------Un-inhabited----------								Teekar	
320	231	89	6	4	2	-	-	-	15	12	3	Syawari	
				----------Un-inhabited----------								Mau	
342	312	30	56	44	12	13	8	5	237	202	35	Uchad	
254	236	18	12	12	-	4	3	1	43	35	8	Tiletha	
				----------Un-inhabited----------								Kurra	
275	149	126	4	1	3	3	3	-	15	15	-	Khirka	
654	410	244	85	42	43	24	13	11	82	64	18	Silori	
568	389	179	70	54	16	3	3	-	30	24	6	Bharsula	
516	389	127	14	12	2	22	16	6	25	21	4	Bhadona	
829	480	349	139	98	41	1	1	-	22	19	3	Sunari	
346	280	66	33	24	9	1	1	-	3	3	-	Khajoori	
734	594	140	151	108	43	15	15	-	144	115	29	Jujharpur	
185	122	63	57	27	30	-	-	-	16	6	10	Sundarpura	
178	108	70	27	14	13	26	14	12	33	25	8	Dhirpura	
401	243	158	37	21	16	-	-	-	11	9	2	Gohana	
133	131	2	4	3	1	-	-	-	13	12	1	Theli	
287	197	90	61	43	18	8	4	4	12	8	4	Ikona	
123	112	11	73	44	29	5	2	3	9	7	2	Tigra	
277	227	50	58	42	16	5	5	-	85	82	3	Raruarai	
302	234	68	72	52	20	8	5	3	68	56	12	Chhikau	
83	67	16	10	5	5	6	5	1	2	-	2	Khaikheda	
197	133	64	34	24	10	6	3	3	29	23	6	Degawangoojar	
213	138	75	9	5	4	-	-	-	5	4	1	Dhanoli	
				----------Un-inhabited----------								Chakdhanoli	
				----------Un-inhabited----------								Chakunchiya	
426	388	38	298	229	69	3	3	-	37	36	1	Unchiya	
364	219	145	194	154	40	8	6	2	22	21	1	Murgawan	
216	176	40	14	13	1	-	-	-	3	3	-	Ranipura	
169	147	22	53	42	11	1	1	-	4	3	1	Lodhipura	
132	81	51	30	14	16	-	-	-	10	6	4	Peepri	
337	305	32	32	3	29	2	2	-	13	12	1	Bagpura	
263	201	62	3	2	1	1	1	-	1	1	-	Bagurdan (Proj)	
157	130	27	14	14	-	5	3	2	36	24	12	Bagurdan (Siddha)	
231	165	66	33	24	9	-	-	-	11	9	2	Joura	
				----------Un-inhabited----------								Kanharpura	
				----------Un-inhabited----------								Sewdha	

VILLAGE PRIMARY
C D Block -

Location code number	Name of Village	Marginal workers			Industrial category					
					Cultivators			Agricultural labourers		
		Persons	Males	Females	Persons	Males	Females	Persons	Males	Females
1	2	41	42	43	44	45	46	47	48	49
00318200	Roora	20	5	15	16	3	13	4	2	2
00318300	Bhadol	306	84	222	249	62	187	56	21	35
00318400	Seoni	82	29	53	33	12	21	49	17	32
00318500	Nandana	104	39	65	26	12	14	76	25	51
00318600	Ramdeva	134	39	95	85	23	62	49	16	33
00318700	Bahera	23	5	18	18	4	14	3	-	3
00318800	Simthara	39	8	31	34	6	28	3	-	3
00318900	Katapur	17	2	15	15	2	13	2	-	2
00319000	Bandapara	108	41	67	48	18	30	53	19	34
00319100	Jiginiya	162	55	107	91	26	65	59	23	36
00319200	Chhenkuri	187	74	113	157	65	92	24	7	17
00319300	Jaitpura	43	9	34	19	3	16	20	4	16
00319400	Bharroli	637	279	358	360	143	217	275	134	141
00319500	Pipra	132	62	70	61	33	28	71	29	42
00319600	Barjorpura	279	83	196	69	16	53	198	63	135
00319700	Teekar				----------Un-inhabited----------					
00319800	Syawari	117	12	105	13	-	13	102	11	91
00319900	Mau				----------Un-inhabited----------					
00320000	Uchad	310	61	249	63	8	55	168	22	146
00320100	Tiletha	219	15	204	52	6	46	165	9	156
00320200	Kurra				----------Un-inhabited----------					
00320300	Khirka	55	21	34	53	20	33	1	-	1
00320400	Silori	269	114	155	60	43	17	174	49	125
00320500	Bharsula	201	28	173	21	10	11	178	17	161
00320600	Bhadona	109	34	75	74	21	53	8	4	4
00320700	Sunari	315	126	189	103	37	66	211	88	123
00320800	Khajoori	276	46	230	242	41	201	34	5	29
00320900	Jujharpur	423	91	332	323	69	254	89	18	71
00321000	Sundarpura	8	1	7	6	1	5	2	-	2
00321100	Dhirpura	23	8	15	13	3	10	3	1	2
00321200	Gohana	118	53	65	112	52	60	3	1	2
00321300	Theli	211	81	130	3	2	1	207	79	128
00321400	Ikona	100	24	76	62	7	55	32	16	16
00321500	Tigra	100	20	80	50	17	33	50	3	47
00321600	Raruarai	333	80	253	238	65	173	81	6	75
00321700	Chhikau	445	140	305	262	95	167	151	34	117
00321800	Khaikheda	142	48	94	42	10	32	99	37	62
00321900	Degawangoojar	83	13	70	46	8	38	36	4	32
00322000	Dhanoli	108	31	77	100	28	72	8	3	5
00322100	Chakdhanoli				----------Un-inhabited----------					
00322200	Chakunchiya				----------Un-inhabited----------					
00322300	Unchiya	483	54	429	289	31	258	193	22	171
00322400	Murgawan	117	4	113	110	1	109	5	3	2
00322500	Ranipura	243	83	160	134	34	100	109	49	60
00322600	Lodhipura	181	33	148	143	27	116	37	6	31
00322700	Peepri	34	13	21	24	8	16	9	4	5
00322800	Bagpura	290	32	258	142	29	113	145	1	144
00322900	Bagurdan (Proj)	223	56	167	2	-	2	221	56	165
00323000	Bagurdan (Siddha)	224	70	154	199	62	137	18	4	14
00323100	Joura	123	26	97	94	16	78	28	9	19
00323200	Kanharpura				----------Un-inhabited----------					
00323300	Sewdha				----------Un-inhabited----------					

CENSUS ABSTRACT
Se0Ndha

of marginal workers

Household industry workers			Other workers			Non-workers			Name of Village	Location code number
Persons	Males	Females	Persons	Males	Females	Persons	Males	Females		
50	51	52	53	54	55	56	57	58	2	1
-	-	-	-	-	-	125	62	63	Roora	00318200
-	-	-	1	1	-	702	357	345	Bhadol	00318300
-	-	-	-	-	-	167	69	98	Seoni	00318400
-	-	-	2	2	-	132	63	69	Nandana	00318500
-	-	-	-	-	-	147	75	72	Ramdeva	00318600
-	-	-	2	1	1	231	121	110	Bahera	00318700
-	-	-	2	2	-	176	93	83	Simthara	00318800
-	-	-	-	-	-	228	126	102	Katapur	00318900
1	1	-	6	3	3	170	78	92	Bandapara	00319000
2	2	-	10	4	6	356	191	165	Jiginiya	00319100
-	-	-	6	2	4	170	90	80	Chhenkuri	00319200
-	-	-	4	2	2	155	71	84	Jaitpura	00319300
1	1	-	1	1	-	691	373	318	Bharroli	00319400
-	-	-	-	-	-	291	153	138	Pipra	00319500
-	-	-	12	4	8	390	182	208	Barjorpura	00319600
			----------Un-inhabited----------						Teekar	00319700
-	-	-	2	1	1	448	198	250	Syawari	00319800
			----------Un-inhabited----------						Mau	00319900
13	6	7	66	25	41	1,111	481	630	Uchad	00320000
-	-	-	2	-	2	565	289	276	Tiletha	00320100
			----------Un-inhabited----------						Kurra	00320200
-	-	-	1	1	-	213	114	99	Khirka	00320300
3	2	1	32	20	12	844	416	428	Silori	00320400
-	-	-	2	1	1	910	457	453	Bharsula	00320500
3	-	3	24	9	15	927	398	529	Bhadona	00320600
-	-	-	1	1	-	1,034	530	504	Sunari	00320700
-	-	-	-	-	-	505	273	232	Khajoori	00320800
-	-	-	11	4	7	1,579	738	841	Jujharpur	00320900
-	-	-	-	-	-	247	126	121	Sundarpura	00321000
2	2	-	5	2	3	292	144	148	Dhirpura	00321100
-	-	-	3	-	3	291	147	144	Gohana	00321200
-	-	-	1	-	1	433	200	233	Theli	00321300
5	-	5	1	1	-	499	247	252	Ikona	00321400
-	-	-	-	-	-	365	187	178	Tigra	00321500
4	1	3	10	8	2	500	250	250	Raruarai	00321600
10	4	6	22	7	15	395	205	190	Chhikau	00321700
-	-	-	1	1	-	190	95	95	Khaikheda	00321800
-	-	-	1	1	-	256	136	120	Degawangoojar	00321900
-	-	-	-	-	-	118	75	43	Dhanoli	00322000
			----------Un-inhabited----------						Chakdhanoli	00322100
			----------Un-inhabited----------						Chakunchiya	00322200
-	-	-	1	1	-	983	518	465	Unchiya	00322300
1	-	1	1	-	1	609	319	290	Murgawan	00322400
-	-	-	-	-	-	368	189	179	Ranipura	00322500
-	-	-	1	-	1	259	126	133	Lodhipura	00322600
-	-	-	1	1	-	133	77	56	Peepri	00322700
-	-	-	3	2	1	481	264	217	Bagpura	00322800
-	-	-	-	-	-	361	209	152	Bagurdan (Proj)	00322900
7	4	3	-	-	-	274	133	141	Bagurdan (Siddha)	00323000
-	-	-	1	1	-	375	204	171	Joura	00323100
			----------Un-inhabited----------						Kanharpura	00323200
			----------Un-inhabited----------						Sewdha	00323300

VILLAGE PRIMARY

C D Block -

Location code number	Name of Village	Area of Village in hectares	Number of households	Total population (including institutional and houseless population)			Population in the age-group 0-6		
				Persons	Males	Females	Persons	Males	Females
1	2	3	4	5	6	7	8	9	10
0002	**Datia (Total)**		**34,291**	**195,882**	**105,189**	**90,693**	**35,992**	**19,082**	**16,910**
0002	**Datia (Rural)**		**34,291**	**195,882**	**105,189**	**90,693**	**35,992**	**19,082**	**16,910**
0002	**Datia (Urban)**		-	-	-	-	-	-	-
	Datia (Rural)								
00323400	Kotra	453.0	156	851	479	372	154	83	71
00323500	Gora	382.0	208	1,175	641	534	199	96	103
00323600	Guliyapura	61.0	42	243	132	111	44	21	23
00323700	Pachokhara	498.0	223	1,538	831	707	310	174	136
00323800	Badonkalan	3,674.0	729	4,466	2,478	1,988	752	402	350
00323900	Dangra	1,131.0	161	974	524	450	190	101	89
00324000	Hinotiya	1,058.0	193	1,132	633	499	203	109	94
00324100	Bhilla	177.0	35	208	116	92	32	17	15
00324200	Chirol	202.0	38	159	85	74	21	9	12
00324300	Orina	1,658.0	289	1,610	893	717	277	148	129
00324400	Ghughsi	757.0	222	1,511	830	681	279	164	115
00324500	Hidora	729.0	245	1,284	691	593	249	136	113
00324600	Sijora	513.0	202	1,076	587	489	197	93	104
00324700	Khiriya	184.0	43	286	158	128	53	30	23
00324800	Kurthara	940.0	273	1,529	846	683	244	128	116
00324900	Jonhar	116.0	168	1,006	560	446	181	94	87
00325000	Karra	147.0			----------Un-inhabited----------				
00325100	Bhadumra	329.0	150	729	386	343	139	66	73
00325200	Pitsura	206.0	86	481	266	215	79	41	38
00325300	Kamthara	165.0	85	463	256	207	87	47	40
00325400	Chakkabu	413.0			----------Un-inhabited----------				
00325500	Bhairar	162.0	5	39	17	22	7	1	6
00325600	Badonikhurd	1,286.0	1,553	8,670	4,526	4,144	1,692	880	812
00325700	Pachara	422.0	28	151	77	74	32	17	15
00325800	Govindpur	751.0	272	1,640	898	742	344	197	147
00325900	Ramsagar	450.0	236	1,285	682	603	267	148	119
00326000	Jakhoriya	205.0	90	513	266	247	102	50	52
00326100	Ghutari	47.0	5	17	11	6	6	4	2
00326200	Vijaipur	134.0	43	247	127	120	48	24	24
00326300	Richhari	199.0	155	973	546	427	163	85	78
00326400	Murera	199.0	357	2,000	1,086	914	341	186	155
00326500	Mahewa	284.0	113	690	363	327	103	62	41
00326600	Rampura Dang	158.0	11	56	31	25	8	5	3
00326700	Mudeni	31.0			----------Un-inhabited----------				
00326800	Sitapur	801.0	353	1,867	1,002	865	324	176	148
00326900	Taraua	218.0	3	22	15	7	3	2	1
00327000	Samroli	48.0	29	183	99	84	40	20	20
00327100	Sinawal	510.0	249	1,300	710	590	218	114	104
00327200	Sewni	351.0	85	497	267	230	89	47	42
00327300	Sunar	358.0	70	438	236	202	69	42	27
00327400	Bhiti	238.0	80	406	216	190	55	30	25
00327500	Erai	912.0	238	1,485	821	664	250	142	108
00327600	Saipura	58.0	29	217	111	106	48	23	25
00327700	Bargaon	945.0	347	2,047	1,094	953	352	190	162
00327800	Raipura	135.0	39	271	152	119	41	23	18
00327900	Bamrol	185.0	95	580	323	257	100	57	43
00328000	Rawari	711.0	264	1,422	787	635	231	130	101
00328100	Nandpur	209.0	57	351	198	153	59	35	24
00328200	Uprain	905.0	397	2,291	1,225	1,066	382	191	191
00328300	Dabrabag	229.0	58	361	178	183	63	29	34
00328400	Malokpahadi	241.0	95	622	336	286	121	75	46
00328500	Behruka	466.0	149	886	491	395	178	99	79
00328600	Badera	505.0	236	1,334	704	630	259	137	122
00328700	Banoli	295.0	177	1,023	530	493	182	90	92
00328800	Baroy	374.0	120	700	399	301	118	61	57

CENSUS ABSTRACT
Datia

Scheduled Castes popuation			Scheduled Tribes population			Literates			
Persons	Males	Females	Persons	Males	Females	Persons	Males	Females	Name of Village
11	12	13	14	15	16	17	18	19	2
55,693	**30,084**	**25,609**	**6,697**	**3,498**	**3,199**	**109,140**	**70,539**	**38,601**	**Datia (Total)**
55,693	**30,084**	**25,609**	**6,697**	**3,498**	**3,199**	**109,140**	**70,539**	**38,601**	**Datia (Rural)**
-	-	-	-	-	-	-	-	-	**Datia (Urban)**
									Datia (Rural)
176	99	77	21	14	7	587	362	225	Kotra
289	152	137	91	52	39	804	482	322	Gora
-	-	-	-	-	-	142	91	51	Guliyapura
202	104	98	44	22	22	1,001	593	408	Pachokhara
1,102	612	490	-	-	-	2,507	1,622	885	Badonkalan
382	204	178	-	-	-	618	361	257	Dangra
206	118	88	-	-	-	751	453	298	Hinotiya
-	-	-	-	-	-	123	83	40	Bhilla
-	-	-	-	-	-	123	72	51	Chirol
577	328	249	121	59	62	1,057	659	398	Orina
313	167	146	5	4	1	736	520	216	Ghughsi
357	189	168	-	-	-	624	427	197	Hidora
309	171	138	-	-	-	725	431	294	Sijora
6	4	2	-	-	-	176	116	60	Khiriya
565	322	243	-	-	-	798	548	250	Kurthara
529	297	232	-	-	-	540	380	160	Jonhar
			----------Un-inhabited----------						Karra
278	140	138	-	-	-	469	276	193	Bhadumra
161	87	74	-	-	-	302	192	110	Pitsura
211	111	100	-	-	-	320	189	131	Kamthara
			----------Un-inhabited----------						Chakkabu
-	-	-	-	-	-	17	13	4	Bhairar
2,035	1,081	954	437	228	209	4,796	2,958	1,838	Badonikhurd
32	19	13	11	5	6	95	50	45	Pachara
85	43	42	346	189	157	912	601	311	Govindpur
7	3	4	244	132	112	840	483	357	Ramsagar
-	-	-	-	-	-	342	204	138	Jakhoriya
-	-	-	-	-	-	11	7	4	Ghutari
17	10	7	-	-	-	162	95	67	Vijaipur
227	123	104	-	-	-	689	426	263	Richhari
716	372	344	16	10	6	1,290	777	513	Murera
91	47	44	-	-	-	498	274	224	Mahewa
50	27	23	-	-	-	36	23	13	Rampura Dang
			----------Un-inhabited----------						Mudeni
369	203	166	-	-	-	1,144	729	415	Sitapur
-	-	-	-	-	-	18	13	5	Taraua
136	75	61	-	-	-	106	69	37	Samroli
565	308	257	-	-	-	830	527	303	Sinawal
132	70	62	-	-	-	266	184	82	Sewni
180	99	81	2	1	1	234	171	63	Sunar
155	88	67	-	-	-	268	171	97	Bhiti
622	355	267	-	-	-	958	610	348	Erai
87	45	42	-	-	-	91	63	28	Saipura
445	241	204	9	5	4	1,281	793	488	Bargaon
-	-	-	-	-	-	199	116	83	Raipura
185	106	79	5	3	2	426	253	173	Bamrol
463	262	201	21	10	11	871	558	313	Rawari
71	45	26	-	-	-	242	142	100	Nandpur
800	421	379	-	-	-	1,244	846	398	Uprain
154	79	75	-	-	-	174	120	54	Dabrabag
162	90	72	-	-	-	341	223	118	Malokpahadi
541	306	235	5	3	2	605	359	246	Behruka
210	110	100	-	-	-	709	467	242	Badera
338	177	161	-	-	-	620	399	221	Banoli
54	31	23	-	-	-	368	268	100	Baroy

VILLAGE PRIMARY
C D Block -

Location code number	Name of Village	Illiterates			Total workers			Main workers		
		Persons	Males	Females	Persons	Males	Females	Persons	Males	Females
1	2	20	21	22	23	24	25	26	27	28
0002	**Datia (Total)**	**86,742**	**34,650**	**52,092**	**104,679**	**60,083**	**44,596**	**76,667**	**52,276**	**24,391**
0002	**Datia (Rural)**	**86,742**	**34,650**	**52,092**	**104,679**	**60,083**	**44,596**	**76,667**	**52,276**	**24,391**
0002	**Datia (Urban)**	-	-	-	-	-	-	-	-	-
	Datia (Rural)									
00323400	Kotra	264	117	147	499	298	201	410	260	150
00323500	Gora	371	159	212	640	373	267	442	318	124
00323600	Guliyapura	101	41	60	152	86	66	122	69	53
00323700	Pachokhara	537	238	299	929	505	424	660	434	226
00323800	Badonkalan	1,959	856	1,103	2,536	1,508	1,028	2,052	1,328	724
00323900	Dangra	356	163	193	534	296	238	387	252	135
00324000	Hinotiya	381	180	201	679	382	297	325	308	17
00324100	Bhilla	85	33	52	132	79	53	71	67	4
00324200	Chirol	36	13	23	85	46	39	47	45	2
00324300	Orina	553	234	319	912	539	373	596	474	122
00324400	Ghughsi	775	310	465	832	445	387	634	406	228
00324500	Hidora	660	264	396	721	400	321	460	360	100
00324600	Sijora	351	156	195	635	360	275	416	282	134
00324700	Khiriya	110	42	68	239	132	107	92	79	13
00324800	Kurthara	731	298	433	873	526	347	544	433	111
00324900	Jonhar	466	180	286	526	339	187	384	276	108
00325000	Karra				----------Un-inhabited----------					
00325100	Bhadumra	260	110	150	405	233	172	334	211	123
00325200	Pitsura	179	74	105	258	155	103	223	149	74
00325300	Kamthara	143	67	76	248	142	106	207	132	75
00325400	Chakkabu				----------Un-inhabited----------					
00325500	Bhairar	22	4	18	19	10	9	18	10	8
00325600	Badonikhurd	3,874	1,568	2,306	4,002	2,473	1,529	3,275	2,283	992
00325700	Pachara	56	27	29	66	38	28	59	37	22
00325800	Govindpur	728	297	431	959	562	397	551	426	125
00325900	Ramsagar	445	199	246	728	379	349	687	353	334
00326000	Jakhoriya	171	62	109	309	172	137	157	137	20
00326100	Ghutari	6	4	2	9	6	3	6	5	1
00326200	Vijaipur	85	32	53	154	79	75	81	61	20
00326300	Richhari	284	120	164	415	267	148	311	257	54
00326400	Murera	710	309	401	923	585	338	759	522	237
00326500	Mahewa	192	89	103	339	188	151	183	165	18
00326600	Rampura Dang	20	8	12	22	12	10	19	12	7
00326700	Mudeni				----------Un-inhabited----------					
00326800	Sitapur	723	273	450	1,001	574	427	700	493	207
00326900	Taraua	4	2	2	13	9	4	11	9	2
00327000	Samroli	77	30	47	109	60	49	95	58	37
00327100	Sinawal	470	183	287	621	397	224	475	332	143
00327200	Sewni	231	83	148	250	140	110	176	114	62
00327300	Sunar	204	65	139	222	126	96	95	73	22
00327400	Bhiti	138	45	93	188	117	71	163	105	58
00327500	Erai	527	211	316	924	520	404	730	432	298
00327600	Saipura	126	48	78	109	64	45	85	57	28
00327700	Bargaon	766	301	465	1,077	656	421	827	580	247
00327800	Raipura	72	36	36	136	82	54	98	81	17
00327900	Bamrol	154	70	84	288	179	109	240	177	63
00328000	Rawari	551	229	322	882	489	393	436	395	41
00328100	Nandpur	109	56	53	189	107	82	140	98	42
00328200	Uprain	1,047	379	668	1,100	659	441	855	588	267
00328300	Dabrabag	187	58	129	165	102	63	164	101	63
00328400	Malokpahadi	281	113	168	345	186	159	256	139	117
00328500	Behruka	281	132	149	434	241	193	423	238	185
00328600	Badera	625	237	388	617	389	228	512	361	151
00328700	Banoli	403	131	272	428	277	151	338	245	93
00328800	Baroy	332	131	201	407	228	179	383	215	168

CENSUS ABSTRACT
Datia

Industrial category of main workers												
Cultivators			Agricultural labourers			Household industry workers			Other workers			
Persons	Males	Females	Persons	Males	Females	Persons	Males	Females	Persons	Males	Females	Name of Village
29	30	31	32	33	34	35	36	37	38	39	40	2
54,516	**36,438**	**18,078**	**9,753**	**5,733**	**4,020**	**1,351**	**854**	**497**	**11,047**	**9,251**	**1,796**	**Datia (Total)**
54,516	**36,438**	**18,078**	**9,753**	**5,733**	**4,020**	**1,351**	**854**	**497**	**11,047**	**9,251**	**1,796**	**Datia (Rural)**
-	-	-	-	-	-	-	-	-	-	-	-	**Datia (Urban)**
												Datia (Rural)
298	176	122	35	17	18	5	5	-	72	62	10	Kotra
269	195	74	72	43	29	4	2	2	97	78	19	Gora
111	61	50	4	2	2	-	-	-	7	6	1	Guliyapura
511	341	170	119	66	53	4	4	-	26	23	3	Pachokhara
1,324	859	465	486	275	211	22	15	7	220	179	41	Badonkalan
347	228	119	33	19	14	-	-	-	7	5	2	Dangra
272	262	10	40	34	6	4	4	-	9	8	1	Hinotiya
67	63	4	3	3	-	-	-	-	1	1	-	Bhilla
40	40	-	-	-	-	-	-	-	7	5	2	Chirol
456	363	93	96	76	20	13	8	5	31	27	4	Orina
407	263	144	191	112	79	2	2	-	34	29	5	Ghughsi
290	214	76	59	48	11	32	23	9	79	75	4	Hidora
386	259	127	5	4	1	1	1	-	24	18	6	Sijora
83	71	12	2	1	1	-	-	-	7	7	-	Khiriya
280	219	61	131	94	37	4	3	1	129	117	12	Kurthara
312	214	98	32	25	7	6	6	-	34	31	3	Jonhar
				----------Un-inhabited----------								Karra
260	155	105	30	21	9	5	3	2	39	32	7	Bhadumra
171	104	67	5	2	3	1	-	1	46	43	3	Pitsura
145	85	60	6	2	4	2	2	-	54	43	11	Kamthara
				----------Un-inhabited----------								Chakkabu
16	8	8	-	-	-	-	-	-	2	2	-	Bhairar
1,094	722	372	446	203	243	219	109	110	1,516	1,249	267	Badonikhurd
7	4	3	17	11	6	9	6	3	26	16	10	Pachara
263	182	81	48	37	11	2	2	-	238	205	33	Govindpur
316	154	162	320	153	167	1	-	1	50	46	4	Ramsagar
113	93	20	7	7	-	-	-	-	37	37	-	Jakhoriya
1	1	-	-	-	-	-	-	-	5	4	1	Ghutari
51	31	20	1	1	-	-	-	-	29	29	-	Vijaipur
181	135	46	22	17	5	-	-	-	108	105	3	Richhari
370	243	127	65	35	30	12	5	7	312	239	73	Murera
153	136	17	4	4	-	6	6	-	20	19	1	Mahewa
9	6	3	6	5	1	-	-	-	4	1	3	Rampura Dang
				----------Un-inhabited----------								Mudeni
535	355	180	74	54	20	10	8	2	81	76	5	Sitapur
11	9	2	-	-	-	-	-	-	-	-	-	Taraua
77	45	32	12	7	5	-	-	-	6	6	-	Samroli
167	126	41	114	47	67	2	2	-	192	157	35	Sinawal
152	96	56	5	2	3	1	1	-	18	15	3	Sewni
84	64	20	3	3	-	1	1	-	7	5	2	Sunar
101	67	34	58	34	24	2	2	-	2	2	-	Bhiti
550	315	235	131	75	56	11	9	2	38	33	5	Erai
71	52	19	13	4	9	-	-	-	1	1	-	Saipura
467	356	111	226	111	115	20	17	3	114	96	18	Bargaon
86	71	15	10	8	2	-	-	-	2	2	-	Raipura
161	121	40	72	52	20	1	-	1	6	4	2	Bamrol
355	319	36	63	60	3	2	2	-	16	14	2	Rawari
85	58	27	34	20	14	-	-	-	21	20	1	Nandpur
517	338	179	206	138	68	18	10	8	114	102	12	Uprain
146	83	63	1	1	-	-	-	-	17	17	-	Dabrabag
239	128	111	2	1	1	5	3	2	10	7	3	Malokpahadi
150	82	68	255	144	111	-	-	-	18	12	6	Behruka
439	316	123	53	31	22	-	-	-	20	14	6	Badera
188	148	40	106	57	49	-	-	-	44	40	4	Banoli
368	207	161	14	8	6	-	-	-	1	-	1	Baroy

VILLAGE PRIMARY
C D Block -

Location code number	Name of Village	Marginal workers			Industrial category					
					Cultivators			Agricultural labourers		
		Persons	Males	Females	Persons	Males	Females	Persons	Males	Females
1	2	41	42	43	44	45	46	47	48	49
0002	**Datia (Total)**	**28,012**	**7,807**	**20,205**	**17,271**	**4,346**	**12,925**	**7,747**	**2,171**	**5,576**
0002	**Datia (Rural)**	**28,012**	**7,807**	**20,205**	**17,271**	**4,346**	**12,925**	**7,747**	**2,171**	**5,576**
0002	**Datia (Urban)**	-	-	-	-	-	-	-	-	-
	Datia (Rural)									
00323400	Kotra	89	38	51	80	36	44	7	1	6
00323500	Gora	198	55	143	137	20	117	10	7	3
00323600	Guliyapura	30	17	13	30	17	13	-	-	-
00323700	Pachokhara	269	71	198	234	52	182	33	18	15
00323800	Badonkalan	484	180	304	336	132	204	118	32	86
00323900	Dangra	147	44	103	119	27	92	15	5	10
00324000	Hinotiya	354	74	280	305	70	235	47	2	45
00324100	Bhilla	61	12	49	58	10	48	3	2	1
00324200	Chirol	38	1	37	37	1	36	1	-	1
00324300	Orina	316	65	251	249	49	200	57	11	46
00324400	Ghughsi	198	39	159	165	32	133	33	7	26
00324500	Hidora	261	40	221	137	18	119	110	14	96
00324600	Sijora	219	78	141	203	71	132	11	5	6
00324700	Khiriya	147	53	94	135	51	84	1	-	1
00324800	Kurthara	329	93	236	221	63	158	95	24	71
00324900	Jonhar	142	63	79	73	32	41	67	29	38
00325000	Karra				----------Un-inhabited----------					
00325100	Bhadumra	71	22	49	33	10	23	28	7	21
00325200	Pitsura	35	6	29	10	3	7	21	2	19
00325300	Kamthara	41	10	31	7	1	6	19	3	16
00325400	Chakkabu				----------Un-inhabited----------					
00325500	Bhairar	1	-	1	1	-	1	-	-	-
00325600	Badonikhurd	727	190	537	173	53	120	276	42	234
00325700	Pachara	7	1	6	-	-	-	7	1	6
00325800	Govindpur	408	136	272	184	52	132	118	48	70
00325900	Ramsagar	41	26	15	31	18	13	10	8	2
00326000	Jakhoriya	152	35	117	123	24	99	21	7	14
00326100	Ghutari	3	1	2	1	-	1	1	-	1
00326200	Vijaipur	73	18	55	63	13	50	8	4	4
00326300	Richhari	104	10	94	38	1	37	62	5	57
00326400	Murera	164	63	101	59	23	36	66	21	45
00326500	Mahewa	156	23	133	143	18	125	12	5	7
00326600	Rampura Dang	3	-	3	2	-	2	1	-	1
00326700	Mudeni				----------Un-inhabited----------					
00326800	Sitapur	301	81	220	237	59	178	56	15	41
00326900	Taraua	2	-	2	2	-	2	-	-	-
00327000	Samroli	14	2	12	12	2	10	2	-	2
00327100	Sinawal	146	65	81	39	21	18	69	21	48
00327200	Sewni	74	26	48	11	3	8	60	21	39
00327300	Sunar	127	53	74	7	3	4	115	47	68
00327400	Bhiti	25	12	13	20	10	10	5	2	3
00327500	Erai	194	88	106	122	58	64	64	28	36
00327600	Saipura	24	7	17	10	2	8	14	5	9
00327700	Bargaon	250	76	174	145	42	103	87	23	64
00327800	Raipura	38	1	37	33	1	32	5	-	5
00327900	Bamrol	48	2	46	32	2	30	16	-	16
00328000	Rawari	446	94	352	365	81	284	75	10	65
00328100	Nandpur	49	9	40	40	6	34	7	1	6
00328200	Uprain	245	71	174	130	37	93	93	19	74
00328300	Dabrabag	1	1	-	-	-	-	-	-	-
00328400	Malokpahadi	89	47	42	75	39	36	3	1	2
00328500	Behruka	11	3	8	-	-	-	11	3	8
00328600	Badera	105	28	77	18	7	11	65	14	51
00328700	Banoli	90	32	58	36	10	26	41	15	26
00328800	Baroy	24	13	11	15	8	7	9	5	4

CENSUS ABSTRACT
Datia

of marginal workers

Household industry workers			Other workers			Non-workers				Location code
Persons	Males	Females	Persons	Males	Females	Persons	Males	Females	Name of Village	number
50	51	52	53	54	55	56	57	58	2	1
662	**169**	**493**	**2,332**	**1,121**	**1,211**	**91,203**	**45,106**	**46,097**	**Datia (Total)**	**0002**
662	**169**	**493**	**2,332**	**1,121**	**1,211**	**91,203**	**45,106**	**46,097**	**Datia (Rural)**	**0002**
-	-	-	-	-	-	-	-	-	**Datia (Urban)**	**0002**
									Datia (Rural)	
1	-	1	1	1	-	352	181	171	Kotra	00323400
3	1	2	48	27	21	535	268	267	Gora	00323500
-	-	-	-	-	-	91	46	45	Guliyapura	00323600
-	-	-	2	1	1	609	326	283	Pachokhara	00323700
7	2	5	23	14	9	1,930	970	960	Badonkalan	00323800
-	-	-	13	12	1	440	228	212	Dangra	00323900
1	1	-	1	1	-	453	251	202	Hinotiya	00324000
-	-	-	-	-	-	76	37	39	Bhilla	00324100
-	-	-	-	-	-	74	39	35	Chirol	00324200
4	2	2	6	3	3	698	354	344	Orina	00324300
-	-	-	-	-	-	679	385	294	Ghughsi	00324400
6	4	2	8	4	4	563	291	272	Hidora	00324500
-	-	-	5	2	3	441	227	214	Sijora	00324600
-	-	-	11	2	9	47	26	21	Khiriya	00324700
-	-	-	13	6	7	656	320	336	Kurthara	00324800
-	-	-	2	2	-	480	221	259	Jonhar	00324900
			----------Un-inhabited----------						Karra	00325000
-	-	-	10	5	5	324	153	171	Bhadumra	00325100
-	-	-	4	1	3	223	111	112	Pitsura	00325200
3	-	3	12	6	6	215	114	101	Kamthara	00325300
			----------Un-inhabited----------						Chakkabu	00325400
-	-	-	-	-	-	20	7	13	Bhairar	00325500
113	17	96	165	78	87	4,668	2,053	2,615	Badonikhurd	00325600
-	-	-	-	-	-	85	39	46	Pachara	00325700
1	1	-	105	35	70	681	336	345	Govindpur	00325800
-	-	-	-	-	-	557	303	254	Ramsagar	00325900
-	-	-	8	4	4	204	94	110	Jakhoriya	00326000
-	-	-	1	1	-	8	5	3	Ghutari	00326100
-	-	-	2	1	1	93	48	45	Vijaipur	00326200
-	-	-	4	4	-	558	279	279	Richhari	00326300
4	1	3	35	18	17	1,077	501	576	Murera	00326400
-	-	-	1	-	1	351	175	176	Mahewa	00326500
-	-	-	-	-	-	34	19	15	Rampura Dang	00326600
			----------Un-inhabited----------						Mudeni	00326700
-	-	-	8	7	1	866	428	438	Sitapur	00326800
-	-	-	-	-	-	9	6	3	Taraua	00326900
-	-	-	-	-	-	74	39	35	Samroli	00327000
-	-	-	38	23	15	679	313	366	Sinawal	00327100
-	-	-	3	2	1	247	127	120	Sewni	00327200
4	2	2	1	1	-	216	110	106	Sunar	00327300
-	-	-	-	-	-	218	99	119	Bhiti	00327400
4	-	4	4	2	2	561	301	260	Erai	00327500
-	-	-	-	-	-	108	47	61	Saipura	00327600
6	3	3	12	8	4	970	438	532	Bargaon	00327700
-	-	-	-	-	-	135	70	65	Raipura	00327800
-	-	-	-	-	-	292	144	148	Bamrol	00327900
3	-	3	3	3	-	540	298	242	Rawari	00328000
-	-	-	2	2	-	162	91	71	Nandpur	00328100
1	1	-	21	14	7	1,191	566	625	Uprain	00328200
-	-	-	1	1	-	196	76	120	Dabrabag	00328300
6	2	4	5	5	-	277	150	127	Malokpahadi	00328400
-	-	-	-	-	-	452	250	202	Behruka	00328500
2	-	2	20	7	13	717	315	402	Badera	00328600
7	1	6	6	6	-	595	253	342	Banoli	00328700
-	-	-	-	-	-	293	171	122	Baroy	00328800

VILLAGE PRIMARY

C D Block -

Location code number	Name of Village	Area of Village in hectares	Number of households	Total population (including institutional and houseless population)			Population in the age-group 0-6		
				Persons	Males	Females	Persons	Males	Females
1	2	3	4	5	6	7	8	9	10
00328900	Dongarpur	496.0	180	1,109	645	464	196	121	75
00329000	Lidhora	287.0	92	546	308	238	68	40	28
00329100	Mahua	662.0	173	1,032	554	478	177	89	88
00329200	Gada	101.0	37	199	110	89	31	19	12
00329300	Pahodi	323.0	52	251	147	104	34	20	14
00329400	Budheda	434.0	200	1,070	561	509	184	109	75
00329500	Chitupura	120.0			----------Un-inhabited----------				
00329600	Gadhi	238.0	218	1,179	649	530	223	127	96
00329700	Sirol	677.0	214	1,390	741	649	264	140	124
00329800	Jhadiya	246.0	162	868	508	360	154	81	73
00329900	Richhara	367.0	225	1,339	741	598	231	136	95
00330000	Govindnagar	96.0	51	218	121	97	56	30	26
00330100	Ramnagar	651.0	62	299	164	135	57	29	28
00330200	Chakramsagar	104.0	74	428	223	205	83	43	40
00330300	Nichroli	1,015.0	209	1,509	819	690	299	144	155
00330400	Chopra	736.0	46	338	171	167	68	27	41
00330500	Agora	566.0	273	1,398	752	646	267	131	136
00330600	Durgapur	540.0	258	1,286	673	613	240	115	125
00330700	Anjani	7.0			----------Un-inhabited----------				
00330800	Kalipahad	497.0	113	691	372	319	147	82	65
00330900	Bajni	531.0	109	716	369	347	167	77	90
00331000	Chituwa	284.0	140	833	446	387	155	91	64
00331100	Rawatpura	177.0	110	543	290	253	132	76	56
00331200	Gandhari	385.0	212	1,281	703	578	290	160	130
00331300	Lamaycha	232.0	121	702	359	343	149	77	72
00331400	Larayta	680.0	239	1,707	937	770	320	158	162
00331500	Phulra	287.0	113	588	303	285	103	50	53
00331600	Kalapahad	204.0	9	43	23	20	6	3	3
00331700	Pagra	90.0	18	105	59	46	18	11	7
00331800	Hamirpura	577.0	165	872	464	408	191	107	84
00331900	Dimankikund	160.0	1	2	1	1	-	-	-
00332000	Dagurai	359.0	191	967	533	434	175	100	75
00332100	Makoni	250.0	123	608	339	269	120	67	53
00332200	Khaitola	405.0	85	409	219	190	90	51	39
00332300	Khairi	334.0	60	484	257	227	97	47	50
00332400	Rajapur	371.0	133	655	379	276	105	56	49
00332500	Maharajpura	256.0	71	429	233	196	73	44	29
00332600	Chakbahadurpur	168.0	57	271	136	135	55	27	28
00332700	Niraval	288.0	41	264	137	127	50	30	20
00332800	Bhawanipur	220.0	65	344	187	157	71	35	36
00332900	Bidaniya	297.0	91	500	260	240	88	43	45
00333000	Bahadurpur	680.0	279	1,602	863	739	275	143	132
00333100	Reda	608.0	264	1,514	820	694	278	151	127
00333200	Kumhedi	729.0	177	1,134	597	537	187	102	85
00333300	Kevlari	409.0	124	692	369	323	154	79	75
00333400	Raduapura	113.0	11	42	23	19	8	4	4
00333500	Kalipura	255.0	69	380	197	183	68	36	32
00333600	Letra	169.0	104	555	300	255	136	77	59
00333700	Sindhwari	908.0	274	1,540	815	725	253	129	124
00333800	Semai	1,278.0	375	2,286	1,177	1,109	394	186	208
00333900	Akola	561.0	173	1,001	544	457	192	92	100
00334000	Nayagaon	323.0	113	715	386	329	113	62	51
00334100	Suketa	281.0	89	524	286	238	72	35	37
00334200	Raon	404.0	91	474	253	221	74	40	34
00334300	Chiroli	678.0	162	963	496	467	162	78	84
00334400	Radhapur	598.0	174	872	467	405	163	91	72
00334500	Bhitora	735.0	136	785	418	367	129	65	64
00334600	Chakchandewa	260.0	30	165	93	72	36	22	14
00334700	Syari	336.0	84	442	233	209	89	46	43

CENSUS ABSTRACT

Datia

Scheduled Castes popuation			Scheduled Tribes population			Literates			
Persons	Males	Females	Persons	Males	Females	Persons	Males	Females	Name of Village
11	12	13	14	15	16	17	18	19	2
168	97	71	-	-	-	453	356	97	Dongarpur
165	94	71	-	-	-	289	215	74	Lidhora
324	172	152	-	-	-	469	333	136	Mahua
44	24	20	-	-	-	113	76	37	Gada
-	-	-	-	-	-	100	79	21	Pahodi
248	129	119	-	-	-	513	345	168	Budheda
			----------Un-inhabited----------						Chitupura
373	196	177	-	-	-	456	350	106	Gadhi
464	247	217	-	-	-	729	504	225	Sirol
357	191	166	71	37	34	503	354	149	Jhadiya
464	267	197	2	1	1	497	383	114	Richhara
-	-	-	218	121	97	69	58	11	Govindnagar
294	161	133	-	-	-	139	101	38	Ramnagar
-	-	-	-	-	-	274	165	109	Chakramsagar
-	-	-	-	-	-	526	422	104	Nichroli
89	49	40	-	-	-	127	94	33	Chopra
576	318	258	89	45	44	781	518	263	Agora
326	160	166	-	-	-	655	416	239	Durgapur
			----------Un-inhabited----------						Anjani
162	88	74	-	-	-	422	254	168	Kalipahad
97	53	44	75	40	35	281	182	99	Bajni
45	19	26	148	82	66	348	232	116	Chituwa
250	135	115	31	16	15	232	148	84	Rawatpura
268	133	135	97	57	40	451	345	106	Gandhari
370	191	179	103	51	52	344	237	107	Lamaycha
452	251	201	-	-	-	1,209	708	501	Larayta
157	82	75	-	-	-	307	201	106	Phulra
43	23	20	-	-	-	23	15	8	Kalapahad
-	-	-	-	-	-	62	35	27	Pagra
379	212	167	98	53	45	491	308	183	Hamirpura
-	-	-	-	-	-	-	-	-	Dimankikund
493	277	216	86	52	34	467	339	128	Dagurai
482	256	226	53	30	23	286	205	81	Makoni
138	68	70	-	-	-	236	145	91	Khaitola
-	-	-	24	11	13	260	171	89	Khairi
283	156	127	2	2	-	367	260	107	Rajapur
166	93	73	40	19	21	217	153	64	Maharajpura
194	100	94	59	26	33	145	90	55	Chakbahadurpur
-	-	-	-	-	-	146	90	56	Niraval
178	95	83	-	-	-	188	126	62	Bhawanipur
37	18	19	73	44	29	187	122	65	Bidaniya
604	321	283	-	-	-	923	592	331	Bahadurpur
553	305	248	-	-	-	764	529	235	Reda
279	140	139	-	-	-	606	403	203	Kumhedi
157	80	77	-	-	-	294	215	79	Kevlari
2	1	1	2	1	1	30	19	11	Raduapura
225	112	113	-	-	-	255	145	110	Kalipura
101	58	43	1	1	-	262	183	79	Letra
711	396	315	-	-	-	874	585	289	Sindhwari
857	442	415	-	-	-	1,240	822	418	Semai
208	112	96	-	-	-	503	342	161	Akola
255	139	116	-	-	-	482	295	187	Nayagaon
138	75	63	-	-	-	389	232	157	Suketa
239	129	110	-	-	-	202	142	60	Raon
272	155	117	-	-	-	428	303	125	Chiroli
154	86	68	62	32	30	480	293	187	Radhapur
291	154	137	10	4	6	362	262	100	Bhitora
102	61	41	11	5	6	79	54	25	Chakchandewa
349	184	165	4	2	2	301	170	131	Syari

VILLAGE PRIMARY
C D Block -

Location code number	Name of Village	Illiterates			Total workers			Main workers		
		Persons	Males	Females	Persons	Males	Females	Persons	Males	Females
1	2	20	21	22	23	24	25	26	27	28
00328900	Dongarpur	656	289	367	589	352	237	383	326	57
00329000	Lidhora	257	93	164	303	170	133	262	168	94
00329100	Mahua	563	221	342	554	301	253	265	244	21
00329200	Gada	86	34	52	111	64	47	55	54	1
00329300	Pahodi	151	68	83	134	80	54	70	65	5
00329400	Budheda	557	216	341	620	335	285	383	297	86
00329500	Chitupura				----------Un-inhabited----------					
00329600	Gadhi	723	299	424	606	345	261	381	300	81
00329700	Sirol	661	237	424	630	398	232	399	337	62
00329800	Jhadiya	365	154	211	555	343	212	455	288	167
00329900	Richhara	842	358	484	633	386	247	408	379	29
00330000	Govindnagar	149	63	86	126	70	56	119	64	55
00330100	Ramnagar	160	63	97	161	91	70	139	77	62
00330200	Chakramsagar	154	58	96	292	160	132	214	117	97
00330300	Nichroli	983	397	586	958	549	409	670	439	231
00330400	Chopra	211	77	134	146	101	45	100	91	9
00330500	Agora	617	234	383	746	448	298	544	393	151
00330600	Durgapur	631	257	374	797	417	380	552	329	223
00330700	Anjani				----------Un-inhabited----------					
00330800	Kalipahad	269	118	151	443	241	202	213	199	14
00330900	Bajni	435	187	248	412	223	189	303	188	115
00331000	Chituwa	485	214	271	520	278	242	349	207	142
00331100	Rawatpura	311	142	169	317	168	149	214	131	83
00331200	Gandhari	830	358	472	789	447	342	632	365	267
00331300	Lamaycha	358	122	236	367	189	178	211	158	53
00331400	Larayta	498	229	269	967	529	438	629	474	155
00331500	Phulra	281	102	179	394	216	178	146	139	7
00331600	Kalapahad	20	8	12	22	12	10	10	10	-
00331700	Pagra	43	24	19	72	38	34	25	25	-
00331800	Hamirpura	381	156	225	547	302	245	244	199	45
00331900	Dimankikund	2	1	1	2	1	1	1	1	-
00332000	Dagurai	500	194	306	459	276	183	294	207	87
00332100	Makoni	322	134	188	343	191	152	311	174	137
00332200	Khaitola	173	74	99	178	105	73	105	102	3
00332300	Khairi	224	86	138	210	124	86	130	122	8
00332400	Rajapur	288	119	169	291	227	64	230	227	3
00332500	Maharajpura	212	80	132	281	158	123	236	126	110
00332600	Chakbahadurpur	126	46	80	178	92	86	150	77	73
00332700	Niraval	118	47	71	145	77	68	128	73	55
00332800	Bhawanipur	156	61	95	183	104	79	123	99	24
00332900	Bidaniya	313	138	175	199	159	40	165	148	17
00333000	Bahadurpur	679	271	408	1,001	562	439	722	475	247
00333100	Reda	750	291	459	772	473	299	518	398	120
00333200	Kumhedi	528	194	334	615	312	303	375	304	71
00333300	Kevlari	398	154	244	447	251	196	218	196	22
00333400	Raduapura	12	4	8	25	14	11	23	13	10
00333500	Kalipura	125	52	73	204	108	96	200	106	94
00333600	Letra	293	117	176	344	186	158	252	153	99
00333700	Sindhwari	666	230	436	863	463	400	523	412	111
00333800	Semai	1,046	355	691	1,308	722	586	926	666	260
00333900	Akola	498	202	296	572	316	256	332	226	106
00334000	Nayagaon	233	91	142	409	221	188	240	177	63
00334100	Suketa	135	54	81	311	177	134	213	157	56
00334200	Raon	272	111	161	343	182	161	173	124	49
00334300	Chiroli	535	193	342	557	291	266	419	265	154
00334400	Radhapur	392	174	218	480	267	213	321	226	95
00334500	Bhitora	423	156	267	501	285	216	441	255	186
00334600	Chakchandewa	86	39	47	92	58	34	73	52	21
00334700	Syari	141	63	78	167	121	46	141	114	27

CENSUS ABSTRACT
Datia

Industrial category of main workers													
Cultivators			Agricultural labourers			Household industry workers			Other workers				
Persons	Males	Females	Persons	Males	Females	Persons	Males	Females	Persons	Males	Females	Name of Village	
29	30	31	32	33	34	35	36	37	38	39	40	2	
333	279	54	4	3	1	-	-	-	46	44	2	Dongarpur	
242	149	93	-	-	-	-	-	-	20	19	1	Lidhora	
246	232	14	10	4	6	4	4	-	5	4	1	Mahua	
55	54	1	-	-	-	-	-	-	-	-	-	Gada	
64	59	5	1	1	-	1	1	-	4	4	-	Pahodi	
322	250	72	16	13	3	8	7	1	37	27	10	Budheda	
----------Un-inhabited----------												Chitupura	
235	186	49	38	30	8	16	2	14	92	82	10	Gadhi	
293	249	44	21	15	6	2	2	-	83	71	12	Sirol	
192	102	90	128	71	57	4	4	-	131	111	20	Jhadiya	
311	302	9	43	26	17	-	-	-	54	51	3	Richhara	
81	41	40	36	21	15	-	-	-	2	2	-	Govindnagar	
88	42	46	4	1	3	4	1	3	43	33	10	Ramnagar	
100	52	48	26	15	11	2	2	-	86	48	38	Chakramsagar	
514	313	201	43	33	10	7	-	7	106	93	13	Nichroli	
89	82	7	-	-	-	-	-	-	11	9	2	Chopra	
327	240	87	108	69	39	10	5	5	99	79	20	Agora	
442	255	187	54	31	23	7	5	2	49	38	11	Durgapur	
----------Un-inhabited----------												Anjani	
178	167	11	25	23	2	-	-	-	10	9	1	Kalipahad	
121	101	20	158	66	92	1	1	-	23	20	3	Bajni	
222	91	131	3	-	3	1	1	-	123	115	8	Chituwa	
129	52	77	4	-	4	5	5	-	76	74	2	Rawatpura	
416	220	196	11	1	10	2	-	2	203	144	59	Gandhari	
120	81	39	2	1	1	-	-	-	89	76	13	Lamaycha	
613	460	153	11	10	1	-	-	-	5	4	1	Larayta	
142	135	7	2	2	-	-	-	-	2	2	-	Phulra	
10	10	-	-	-	-	-	-	-	-	-	-	Kalapahad	
24	24	-	-	-	-	-	-	-	1	1	-	Pagra	
101	78	23	13	10	3	6	5	1	124	106	18	Hamirpura	
1	1	-	-	-	-	-	-	-	-	-	-	Dimankikund	
107	77	30	19	13	6	72	25	47	96	92	4	Dagurai	
223	118	105	9	4	5	-	-	-	79	52	27	Makoni	
89	89	-	8	7	1	-	-	-	8	6	2	Khaitola	
107	104	3	9	6	3	2	2	-	12	10	2	Khairi	
100	99	1	32	30	2	-	-	-	98	98	-	Rajapur	
213	114	99	-	-	-	-	-	-	23	12	11	Maharajpura	
147	75	72	3	2	1	-	-	-	-	-	-	Chakbahadurpur	
70	63	7	6	-	6	-	-	-	52	10	42	Niraval	
48	43	5	16	4	12	6	4	2	53	48	5	Bhawanipur	
111	98	13	5	4	1	4	4	-	45	42	3	Bidaniya	
538	355	183	92	58	34	-	-	-	92	62	30	Bahadurpur	
304	243	61	112	72	40	15	15	-	87	68	19	Reda	
290	240	50	74	54	20	-	-	-	11	10	1	Kumhedi	
177	158	19	23	22	1	4	4	-	14	12	2	Kevlari	
23	13	10	-	-	-	-	-	-	-	-	-	Raduapura	
195	102	93	1	-	1	-	-	-	4	4	-	Kalipura	
199	110	89	32	23	9	2	2	-	19	18	1	Letra	
355	287	68	129	90	39	1	1	-	38	34	4	Sindhwari	
666	491	175	172	95	77	7	6	1	81	74	7	Semai	
231	173	58	85	39	46	1	-	1	15	14	1	Akola	
121	88	33	100	73	27	4	4	-	15	12	3	Nayagaon	
185	146	39	20	5	15	3	3	-	5	3	2	Suketa	
139	96	43	19	14	5	-	-	-	15	14	1	Raon	
375	229	146	11	6	5	5	3	2	28	27	1	Chiroli	
203	146	57	55	37	18	1	1	-	62	42	20	Radhapur	
391	229	162	45	23	22	-	-	-	5	3	2	Bhitora	
55	41	14	17	10	7	1	1	-	-	-	-	Chakchandewa	
117	95	22	20	15	5	2	2	-	2	2	-	Syari	

VILLAGE PRIMARY
C D Block -

Location code number	Name of Village	Marginal workers			Industrial category					
					Cultivators			Agricultural labourers		
		Persons	Males	Females	Persons	Males	Females	Persons	Males	Females
1	2	41	42	43	44	45	46	47	48	49
00328900	Dongarpur	206	26	180	3	-	3	201	26	175
00329000	Lidhora	41	2	39	1	-	1	40	2	38
00329100	Mahua	289	57	232	15	6	9	268	50	218
00329200	Gada	56	10	46	-	-	-	56	10	46
00329300	Pahodi	64	15	49	63	15	48	1	-	1
00329400	Budheda	237	38	199	218	33	185	12	1	11
00329500	Chitupura				----------Un-inhabited----------					
00329600	Gadhi	225	45	180	125	7	118	31	12	19
00329700	Sirol	231	61	170	155	23	132	65	30	35
00329800	Jhadiya	100	55	45	75	45	30	19	6	13
00329900	Richhara	225	7	218	218	7	211	6	-	6
00330000	Govindnagar	7	6	1	6	5	1	1	1	-
00330100	Ramnagar	22	14	8	14	10	4	8	4	4
00330200	Chakramsagar	78	43	35	40	25	15	2	2	-
00330300	Nichroli	288	110	178	259	100	159	12	2	10
00330400	Chopra	46	10	36	31	4	27	9	-	9
00330500	Agora	202	55	147	169	44	125	29	8	21
00330600	Durgapur	245	88	157	200	68	132	41	17	24
00330700	Anjani				----------Un-inhabited----------					
00330800	Kalipahad	230	42	188	206	38	168	23	4	19
00330900	Bajni	109	35	74	60	7	53	39	22	17
00331000	Chituwa	171	71	100	158	68	90	8	-	8
00331100	Rawatpura	103	37	66	81	28	53	17	6	11
00331200	Gandhari	157	82	75	136	76	60	7	3	4
00331300	Lamaycha	156	31	125	109	13	96	5	-	5
00331400	Larayta	338	55	283	290	49	241	42	6	36
00331500	Phulra	248	77	171	2	1	1	246	76	170
00331600	Kalapahad	12	2	10	-	-	-	12	2	10
00331700	Pagra	47	13	34	-	-	-	47	13	34
00331800	Hamirpura	303	103	200	61	15	46	7	1	6
00331900	Dimankikund	1	-	1	1	-	1	-	-	-
00332000	Dagurai	165	69	96	109	35	74	30	9	21
00332100	Makoni	32	17	15	17	10	7	13	6	7
00332200	Khaitola	73	3	70	61	3	58	10	-	10
00332300	Khairi	80	2	78	72	-	72	8	2	6
00332400	Rajapur	61	-	61	46	-	46	14	-	14
00332500	Maharajpura	45	32	13	41	31	10	1	-	1
00332600	Chakbahadurpur	28	15	13	28	15	13	-	-	-
00332700	Niraval	17	4	13	5	2	3	9	2	7
00332800	Bhawanipur	60	5	55	14	1	13	41	2	39
00332900	Bidaniya	34	11	23	5	1	4	18	6	12
00333000	Bahadurpur	279	87	192	58	21	37	75	21	54
00333100	Reda	254	75	179	62	29	33	43	15	28
00333200	Kumhedi	240	8	232	16	3	13	224	5	219
00333300	Kevlari	229	55	174	205	50	155	21	3	18
00333400	Raduapura	2	1	1	2	1	1	-	-	-
00333500	Kalipura	4	2	2	4	2	2	-	-	-
00333600	Letra	92	33	59	82	32	50	10	1	9
00333700	Sindhwari	340	51	289	197	11	186	141	39	102
00333800	Semai	382	56	326	100	17	83	281	38	243
00333900	Akola	240	90	150	75	31	44	163	58	105
00334000	Nayagaon	169	44	125	67	13	54	98	29	69
00334100	Suketa	98	20	78	5	2	3	93	18	75
00334200	Raon	170	58	112	157	54	103	10	3	7
00334300	Chiroli	138	26	112	133	22	111	4	4	-
00334400	Radhapur	159	41	118	89	21	68	52	10	42
00334500	Bhitora	60	30	30	34	20	14	26	10	16
00334600	Chakchandewa	19	6	13	11	3	8	8	3	5
00334700	Syari	26	7	19	10	2	8	15	5	10

CENSUS ABSTRACT
Datia

of marginal workers

Household industry workers			Other workers			Non-workers			Name of Village	Location code number
Persons	Males	Females	Persons	Males	Females	Persons	Males	Females		
50	51	52	53	54	55	56	57	58	2	1
-	-	-	2	-	2	520	293	227	Dongarpur	00328900
-	-	-	-	-	-	243	138	105	Lidhora	00329000
6	1	5	-	-	-	478	253	225	Mahua	00329100
-	-	-	-	-	-	88	46	42	Gada	00329200
-	-	-	-	-	-	117	67	50	Pahodi	00329300
1	-	1	6	4	2	450	226	224	Budheda	00329400
			----------Un-inhabited----------						Chitupura	00329500
27	4	23	42	22	20	573	304	269	Gadhi	00329600
-	-	-	11	8	3	760	343	417	Sirol	00329700
-	-	-	6	4	2	313	165	148	Jhadiya	00329800
-	-	-	1	-	1	706	355	351	Richhara	00329900
-	-	-	-	-	-	92	51	41	Govindnagar	00330000
-	-	-	-	-	-	138	73	65	Ramnagar	00330100
-	-	-	36	16	20	136	63	73	Chakramsagar	00330200
10	3	7	7	5	2	551	270	281	Nichroli	00330300
-	-	-	6	6	-	192	70	122	Chopra	00330400
1	1	-	3	2	1	652	304	348	Agora	00330500
2	1	1	2	2	-	489	256	233	Durgapur	00330600
			----------Un-inhabited----------						Anjani	00330700
-	-	-	1	-	1	248	131	117	Kalipahad	00330800
-	-	-	10	6	4	304	146	158	Bajni	00330900
-	-	-	5	3	2	313	168	145	Chituwa	00331000
2	1	1	3	2	1	226	122	104	Rawatpura	00331100
6	-	6	8	3	5	492	256	236	Gandhari	00331200
-	-	-	42	18	24	335	170	165	Lamaycha	00331300
1	-	1	5	-	5	740	408	332	Larayta	00331400
-	-	-	-	-	-	194	87	107	Phulra	00331500
-	-	-	-	-	-	21	11	10	Kalapahad	00331600
-	-	-	-	-	-	33	21	12	Pagra	00331700
21	11	10	214	76	138	325	162	163	Hamirpura	00331800
-	-	-	-	-	-	-	-	-	Dimankikund	00331900
1	1	-	25	24	1	508	257	251	Dagurai	00332000
-	-	-	2	1	1	265	148	117	Makoni	00332100
1	-	1	1	-	1	231	114	117	Khaitola	00332200
-	-	-	-	-	-	274	133	141	Khairi	00332300
-	-	-	1	-	1	364	152	212	Rajapur	00332400
-	-	-	3	1	2	148	75	73	Maharajpura	00332500
-	-	-	-	-	-	93	44	49	Chakbahadurpur	00332600
-	-	-	3	-	3	119	60	59	Niraval	00332700
-	-	-	5	2	3	161	83	78	Bhawanipur	00332800
5	3	2	6	1	5	301	101	200	Bidaniya	00332900
-	-	-	146	45	101	601	301	300	Bahadurpur	00333000
10	7	3	139	24	115	742	347	395	Reda	00333100
-	-	-	-	-	-	519	285	234	Kumhedi	00333200
3	2	1	-	-	-	245	118	127	Kevlari	00333300
-	-	-	-	-	-	17	9	8	Raduapura	00333400
-	-	-	-	-	-	176	89	87	Kalipura	00333500
-	-	-	-	-	-	211	114	97	Letra	00333600
-	-	-	2	1	1	677	352	325	Sindhwari	00333700
-	-	-	1	1	-	978	455	523	Semai	00333800
-	-	-	2	1	1	429	228	201	Akola	00333900
-	-	-	4	2	2	306	165	141	Nayagaon	00334000
-	-	-	-	-	-	213	109	104	Suketa	00334100
-	-	-	3	1	2	131	71	60	Raon	00334200
-	-	-	1	-	1	406	205	201	Chiroli	00334300
2	1	1	16	9	7	392	200	192	Radhapur	00334400
-	-	-	-	-	-	284	133	151	Bhitora	00334500
-	-	-	-	-	-	73	35	38	Chakchandewa	00334600
1	-	1	-	-	-	275	112	163	Syari	00334700

VILLAGE PRIMARY

C D Block -

Location code number	Name of Village	Area of Village in hectares	Number of households	Total population (including institutional and houseless population)			Population in the age-group 0-6		
				Persons	Males	Females	Persons	Males	Females
1	2	3	4	5	6	7	8	9	10
00334800	Ikara	631.0	313	1,763	950	813	259	132	127
00334900	Janakpur	342.0	21	107	57	50	13	5	8
00335000	Dhawari	388.0	90	662	351	311	119	61	58
00335100	Govindgarh	451.0	90	509	263	246	82	36	46
00335200	Dabribhat	163.0	53	318	179	139	47	31	16
00335300	Pathra	853.0	230	1,352	745	607	236	118	118
00335400	Aser	542.0	134	765	410	355	122	67	55
00335500	Bhadevara	813.0	209	1,213	659	554	224	129	95
00335600	Sadwara	736.0	210	1,124	593	531	238	126	112
00335700	Penta	275.0	103	503	263	240	107	53	54
00335800	Mohanpur	222.0	57	354	193	161	71	37	34
00335900	Kakarua	176.0	51	320	169	151	69	35	34
00336000	Imaliya	981.0	245	1,523	791	732	264	141	123
00336100	Bikar	644.0	298	1,994	1,127	867	304	161	143
00336200	Khireyaghoghu	838.0	176	1,116	602	514	207	119	88
00336300	Mawai	306.0	109	625	328	297	106	59	47
00336400	Sabdalpur	206.0	26	127	66	61	21	7	14
00336500	Badanpur	162.0	78	463	243	220	78	44	34
00336600	Buhara	1,070.0	246	1,400	787	613	271	147	124
00336700	Gadri	213.0	24	163	86	77	30	17	13
00336800	Rajora	597.0	71	410	222	188	71	37	34
00336900	Devpura	143.0	12	65	33	32	8	5	3
00337000	Kuretha	593.0	101	669	347	322	164	82	82
00337100	Deguwanchamar	437.0	38	241	137	104	50	32	18
00337200	Bhoy	267.0	69	448	243	205	81	36	45
00337300	Chakora	167.0	7	21	13	8	2	1	1
00337400	Danda	303.0	85	398	233	165	52	31	21
00337500	Palinoor	227.0	58	335	192	143	44	25	19
00337600	Guda	262.0	91	508	281	227	96	59	37
00337700	Kalyanpurabujurg	368.0	71	406	210	196	62	29	33
00337800	Khiriyakhodas	407.0	96	526	276	250	89	45	44
00337900	Nadai	351.0	82	390	210	180	86	45	41
00338000	Kumharra	557.0	83	537	281	256	93	50	43
00338100	Sujed	582.0	121	737	412	325	120	68	52
00338200	Dubah	237.0	66	363	192	171	72	36	36
00338300	Charbara	581.0	131	858	445	413	146	72	74
00338400	Mangalpur	172.0	20	118	70	48	20	11	9
00338500	Karkhara	554.0	166	970	539	431	159	86	73
00338600	Dursara	680.0	261	1,687	893	794	285	150	135
00338700	Dera	143.0	43	225	118	107	41	21	20
00338800	Diswar	708.0	151	915	479	436	171	85	86
00338900	Malkhanpur	419.0	83	481	249	232	85	41	44
00339000	Baswaha	1,076.0	299	1,836	955	881	315	165	150
00339100	Daryapur	403.0	230	1,112	584	528	204	104	100
00339200	Kuakheda	285.0	78	479	258	221	71	35	36
00339300	Sasuti	339.0	133	815	425	390	139	71	68
00339400	Bhula	60.0	16	72	40	32	16	9	7
00339500	Bijanpura	394.0	204	1,087	563	524	213	117	96
00339600	Kusauli	1,027.0	204	1,202	632	570	211	103	108
00339700	Khiriyakabir	276.0	52	279	153	126	34	12	22
00339800	Sikaua	314.0	48	254	132	122	39	24	15
00339900	Devra	520.0	110	678	357	321	122	63	59
00340000	Richhar	911.0	220	1,213	647	566	200	94	106
00340100	Dabardona	279.0	23	138	74	64	23	9	14
00340200	Gulmau	264.0	75	467	240	227	66	30	36
00340300	Khiriyanai	265.0	64	392	196	196	69	35	34
00340400	Kalyanpurakhurd	192.0	60	303	165	138	65	33	32
00340500	Kamad	1,020.0	434	2,380	1,289	1,091	410	218	192
00340600	Simariya	443.0	130	862	459	403	182	95	87

CENSUS ABSTRACT

Datia

Scheduled Castes popuation			Scheduled Tribes population			Literates			
Persons	Males	Females	Persons	Males	Females	Persons	Males	Females	Name of Village
11	12	13	14	15	16	17	18	19	2
756	403	353	-	-	-	1,188	714	474	Ikara
-	-	-	-	-	-	79	51	28	Janakpur
180	92	88	-	-	-	400	248	152	Dhawari
245	130	115	-	-	-	325	200	125	Govindgarh
242	133	109	-	-	-	252	141	111	Dabribhat
647	358	289	-	-	-	774	542	232	Pathra
409	215	194	33	19	14	479	291	188	Aser
444	245	199	20	12	8	718	460	258	Bhadevara
577	310	267	5	1	4	639	397	242	Sadwara
58	32	26	178	82	96	235	146	89	Penta
232	124	108	-	-	-	234	143	91	Mohanpur
-	-	-	-	-	-	217	128	89	Kakarua
472	247	225	109	56	53	824	515	309	Imaliya
558	345	213	9	2	7	1,474	930	544	Bikar
439	245	194	-	-	-	756	449	307	Khireyaghoghu
289	146	143	-	-	-	421	246	175	Mawai
102	51	51	-	-	-	64	47	17	Sabdalpur
130	67	63	-	-	-	263	162	101	Badanpur
323	185	138	92	52	40	748	517	231	Buhara
-	-	-	-	-	-	73	52	21	Gadri
96	50	46	-	-	-	217	141	76	Rajora
-	-	-	-	-	-	35	26	9	Devpura
31	18	13	-	-	-	301	216	85	Kuretha
68	38	30	-	-	-	128	87	41	Deguwanchamar
303	161	142	-	-	-	272	171	101	Bhoy
5	3	2	-	-	-	14	11	3	Chakora
166	101	65	-	-	-	277	199	78	Danda
120	64	56	-	-	-	234	163	71	Palinoor
180	104	76	-	-	-	298	187	111	Guda
115	61	54	-	-	-	276	154	122	Kalyanpurabujurg
60	29	31	-	-	-	372	220	152	Khiriyakhodas
144	77	67	-	-	-	225	138	87	Nadai
228	118	110	-	-	-	327	202	125	Kumharra
233	131	102	24	12	12	444	301	143	Sujed
108	52	56	-	-	-	228	140	88	Dubah
159	85	74	112	56	56	512	315	197	Charbara
26	16	10	-	-	-	71	47	24	Mangalpur
262	149	113	-	-	-	595	386	209	Karkhara
532	283	249	70	35	35	1,158	689	469	Dursara
225	118	107	-	-	-	143	89	54	Dera
236	123	113	195	104	91	383	254	129	Diswar
101	56	45	74	35	39	226	151	75	Malkhanpur
706	358	348	81	47	34	1,025	676	349	Baswaha
493	266	227	50	22	28	622	394	228	Daryapur
197	107	90	31	15	16	300	184	116	Kuakheda
297	162	135	-	-	-	506	303	203	Sasuti
50	27	23	2	2	-	38	27	11	Bhula
169	85	84	461	236	225	493	301	192	Bijanpura
305	163	142	77	39	38	742	463	279	Kusauli
50	29	21	-	-	-	207	124	83	Khiriyakabir
37	19	18	-	-	-	194	105	89	Sikaua
186	101	85	8	1	7	379	261	118	Devra
327	179	148	-	-	-	824	512	312	Richhar
6	3	3	-	-	-	81	62	19	Dabardona
254	133	121	-	-	-	345	200	145	Gulmau
132	70	62	-	-	-	272	148	124	Khiriyanai
210	114	96	-	-	-	216	121	95	Kalyanpurakhurd
862	464	398	51	24	27	1,414	907	507	Kamad
69	37	32	59	30	29	494	311	183	Simariya

VILLAGE PRIMARY
C D Block -

Location code number	Name of Village	Illiterates			Total workers			Main workers		
		Persons	Males	Females	Persons	Males	Females	Persons	Males	Females
1	2	20	21	22	23	24	25	26	27	28
00334800	Ikara	575	236	339	959	528	431	785	501	284
00334900	Janakpur	28	6	22	60	35	25	53	34	19
00335000	Dhawari	262	103	159	375	202	173	264	182	82
00335100	Govindgarh	184	63	121	263	156	107	158	153	5
00335200	Dabribhat	66	38	28	138	93	45	92	90	2
00335300	Pathra	578	203	375	638	386	252	489	321	168
00335400	Aser	286	119	167	400	231	169	196	182	14
00335500	Bhadevara	495	199	296	735	398	337	488	360	128
00335600	Sadwara	485	196	289	584	314	270	502	292	210
00335700	Penta	268	117	151	300	157	143	256	143	113
00335800	Mohanpur	120	50	70	190	101	89	119	89	30
00335900	Kakarua	103	41	62	179	93	86	145	80	65
00336000	Imaliya	699	276	423	830	456	374	482	390	92
00336100	Bikar	520	197	323	849	470	379	582	412	170
00336200	Khireyaghoghu	360	153	207	724	384	340	590	338	252
00336300	Mawai	204	82	122	239	159	80	145	135	10
00336400	Sabdalpur	63	19	44	72	40	32	42	33	9
00336500	Badanpur	200	81	119	263	149	114	166	124	42
00336600	Buhara	652	270	382	771	453	318	622	419	203
00336700	Gadri	90	34	56	79	42	37	76	40	36
00336800	Rajora	193	81	112	229	136	93	196	114	82
00336900	Devpura	30	7	23	38	20	18	38	20	18
00337000	Kuretha	368	131	237	424	224	200	424	224	200
00337100	Deguwanchamar	113	50	63	124	75	49	70	69	1
00337200	Bhoy	176	72	104	201	143	58	79	79	-
00337300	Chakora	7	2	5	9	8	1	1	1	-
00337400	Danda	121	34	87	204	131	73	200	129	71
00337500	Palinoor	101	29	72	136	105	31	136	105	31
00337600	Guda	210	94	116	225	144	81	170	124	46
00337700	Kalyanpurabujurg	130	56	74	209	111	98	184	109	75
00337800	Khiriyakhodas	154	56	98	262	136	126	262	136	126
00337900	Nadai	165	72	93	182	114	68	175	113	62
00338000	Kumharra	210	79	131	302	161	141	258	141	117
00338100	Sujed	293	111	182	443	238	205	339	205	134
00338200	Dubah	135	52	83	209	114	95	163	100	63
00338300	Charbara	346	130	216	474	245	229	370	243	127
00338400	Mangalpur	47	23	24	62	38	24	40	35	5
00338500	Karkhara	375	153	222	591	333	258	504	329	175
00338600	Dursara	529	204	325	804	492	312	548	451	97
00338700	Dera	82	29	53	91	54	37	54	53	1
00338800	Diswar	532	225	307	546	289	257	541	288	253
00338900	Malkhanpur	255	98	157	236	151	85	183	135	48
00339000	Baswaha	811	279	532	998	542	456	850	482	368
00339100	Daryapur	490	190	300	596	319	277	392	303	89
00339200	Kuakheda	179	74	105	261	137	124	233	125	108
00339300	Sasuti	309	122	187	457	241	216	411	226	185
00339400	Bhula	34	13	21	41	21	20	39	20	19
00339500	Bijanpura	594	262	332	619	324	295	357	237	120
00339600	Kusauli	460	169	291	634	348	286	525	326	199
00339700	Khiriyakabir	72	29	43	150	92	58	113	87	26
00339800	Sikaua	60	27	33	135	76	59	112	70	42
00339900	Devra	299	96	203	348	187	161	297	158	139
00340000	Richhar	389	135	254	610	340	270	388	316	72
00340100	Dabardona	57	12	45	75	40	35	38	37	1
00340200	Gulmau	122	40	82	264	135	129	127	120	7
00340300	Khiriyanai	120	48	72	230	117	113	123	107	16
00340400	Kalyanpurakhurd	87	44	43	164	90	74	93	78	15
00340500	Kamad	966	382	584	1,318	737	581	837	626	211
00340600	Simariya	368	148	220	443	250	193	287	226	61

CENSUS ABSTRACT
Datia

Industrial category of main workers													
Cultivators			Agricultural labourers			Household industry workers			Other workers				
Persons	Males	Females	Persons	Males	Females	Persons	Males	Females	Persons	Males	Females	Name of Village	
29	30	31	32	33	34	35	36	37	38	39	40	2	
586	444	142	179	42	137	2	1	1	18	14	4	Ikara	
52	33	19	-	-	-	-	-	-	1	1	-	Janakpur	
211	139	72	32	23	9	4	4	-	17	16	1	Dhawari	
130	130	-	11	9	2	5	5	-	12	9	3	Govindgarh	
83	81	2	1	1	-	1	1	-	7	7	-	Dabribhat	
430	270	160	12	8	4	1	1	-	46	42	4	Pathra	
172	162	10	16	16	-	2	1	1	6	3	3	Aser	
405	289	116	26	19	7	5	5	-	52	47	5	Bhadevara	
430	244	186	55	34	21	2	2	-	15	12	3	Sadwara	
140	85	55	115	57	58	-	-	-	1	1	-	Penta	
85	63	22	12	10	2	7	2	5	15	14	1	Mohanpur	
122	65	57	16	9	7	-	-	-	7	6	1	Kakarua	
365	289	76	59	51	8	4	4	-	54	46	8	Imaliya	
355	232	123	73	50	23	13	8	5	141	122	19	Bikar	
501	277	224	58	38	20	10	7	3	21	16	5	Khireyaghoghu	
109	100	9	13	13	-	1	1	-	22	21	1	Mawai	
24	20	4	18	13	5	-	-	-	-	-	-	Sabdalpur	
118	89	29	44	31	13	-	-	-	4	4	-	Badanpur	
518	352	166	82	51	31	1	-	1	21	16	5	Buhara	
72	37	35	3	3	-	-	-	-	1	-	1	Gadri	
192	113	79	3	1	2	-	-	-	1	-	1	Rajora	
38	20	18	-	-	-	-	-	-	-	-	-	Devpura	
414	218	196	2	1	1	5	2	3	3	3	-	Kuretha	
48	47	1	20	20	-	-	-	-	2	2	-	Deguwanchamar	
37	37	-	33	33	-	4	4	-	5	5	-	Bhoy	
1	1	-	-	-	-	-	-	-	-	-	-	Chakora	
35	20	15	165	109	56	-	-	-	-	-	-	Danda	
28	26	2	102	73	29	-	-	-	6	6	-	Palinoor	
162	119	43	1	-	1	1	1	-	6	4	2	Guda	
160	89	71	8	6	2	-	-	-	16	14	2	Kalyanpurabujurg	
258	133	125	-	-	-	-	-	-	4	3	1	Khiriyakhodas	
83	59	24	87	52	35	2	1	1	3	1	2	Nadai	
163	78	85	59	32	27	1	1	-	35	30	5	Kumharra	
235	149	86	89	42	47	1	1	-	14	13	1	Sujed	
152	92	60	7	4	3	-	-	-	4	4	-	Dubah	
266	181	85	83	43	40	3	3	-	18	16	2	Charbara	
38	33	5	-	-	-	-	-	-	2	2	-	Mangalpur	
447	279	168	34	28	6	3	3	-	20	19	1	Karkhara	
284	244	40	112	69	43	13	12	1	139	126	13	Dursara	
34	33	1	-	-	-	2	2	-	18	18	-	Dera	
375	199	176	160	84	76	-	-	-	6	5	1	Diswar	
97	81	16	78	46	32	-	-	-	8	8	-	Malkhanpur	
561	304	257	137	74	63	13	10	3	139	94	45	Baswaha	
243	197	46	71	52	19	9	7	2	69	47	22	Daryapur	
181	92	89	27	9	18	-	-	-	25	24	1	Kuakheda	
325	173	152	43	16	27	-	-	-	43	37	6	Sasuti	
19	9	10	18	9	9	-	-	-	2	2	-	Bhula	
186	140	46	159	86	73	2	2	-	10	9	1	Bijanpura	
416	245	171	58	34	24	9	7	2	42	40	2	Kusauli	
101	80	21	6	1	5	5	5	-	1	1	-	Khiriyakabir	
94	55	39	2	2	-	5	3	2	11	10	1	Sikaua	
295	157	138	1	-	1	-	-	-	1	1	-	Devra	
307	248	59	49	42	7	7	5	2	25	21	4	Richhar	
37	36	1	-	-	-	1	1	-	-	-	-	Dabardona	
108	106	2	11	10	1	2	-	2	6	4	2	Gulmau	
110	95	15	6	5	1	1	1	-	6	6	-	Khiriyanai	
90	76	14	1	1	-	-	-	-	2	1	1	Kalyanpurakhurd	
519	426	93	193	96	97	49	34	15	76	70	6	Kamad	
254	198	56	16	15	1	2	-	2	15	13	2	Simariya	

VILLAGE PRIMARY
C D Block -

Location code number	Name of Village	Marginal workers			Industrial category					
					Cultivators			Agricultural labourers		
		Persons	Males	Females	Persons	Males	Females	Persons	Males	Females
1	2	41	42	43	44	45	46	47	48	49
00334800	Ikara	174	27	147	62	10	52	112	17	95
00334900	Janakpur	7	1	6	7	1	6	-	-	-
00335000	Dhawari	111	20	91	102	18	84	7	1	6
00335100	Govindgarh	105	3	102	103	3	100	2	-	2
00335200	Dabribhat	46	3	43	46	3	43	-	-	-
00335300	Pathra	149	65	84	53	8	45	86	49	37
00335400	Aser	204	49	155	89	5	84	97	42	55
00335500	Bhadevara	247	38	209	209	24	185	21	6	15
00335600	Sadwara	82	22	60	66	19	47	15	3	12
00335700	Penta	44	14	30	40	12	28	4	2	2
00335800	Mohanpur	71	12	59	46	9	37	10	2	8
00335900	Kakarua	34	13	21	26	12	14	5	-	5
00336000	Imaliya	348	66	282	120	16	104	182	32	150
00336100	Bikar	267	58	209	186	39	147	64	11	53
00336200	Khireyaghoghu	134	46	88	101	38	63	28	6	22
00336300	Mawai	94	24	70	74	11	63	14	7	7
00336400	Sabdalpur	30	7	23	14	3	11	16	4	12
00336500	Badanpur	97	25	72	70	15	55	26	10	16
00336600	Buhara	149	34	115	79	9	70	67	22	45
00336700	Gadri	3	2	1	2	1	1	1	1	-
00336800	Rajora	33	22	11	24	15	9	9	7	2
00336900	Devpura	-	-	-	-	-	-	-	-	-
00337000	Kuretha	-	-	-	-	-	-	-	-	-
00337100	Deguwanchamar	54	6	48	33	2	31	20	3	17
00337200	Bhoy	122	64	58	29	21	8	83	37	46
00337300	Chakora	8	7	1	4	4	-	4	3	1
00337400	Danda	4	2	2	-	-	-	4	2	2
00337500	Palinoor	-	-	-	-	-	-	-	-	-
00337600	Guda	55	20	35	2	1	1	53	19	34
00337700	Kalyanpurabujurg	25	2	23	23	1	22	1	1	-
00337800	Khiriyakhodas	-	-	-	-	-	-	-	-	-
00337900	Nadai	7	1	6	7	1	6	-	-	-
00338000	Kumharra	44	20	24	37	19	18	6	-	6
00338100	Sujed	104	33	71	75	19	56	24	11	13
00338200	Dubah	46	14	32	44	14	30	1	-	1
00338300	Charbara	104	2	102	102	2	100	2	-	2
00338400	Mangalpur	22	3	19	22	3	19	-	-	-
00338500	Karkhara	87	4	83	62	4	58	24	-	24
00338600	Dursara	256	41	215	150	10	140	94	23	71
00338700	Dera	37	1	36	29	1	28	-	-	-
00338800	Diswar	5	1	4	2	-	2	3	1	2
00338900	Malkhanpur	53	16	37	36	8	28	17	8	9
00339000	Baswaha	148	60	88	78	20	58	55	27	28
00339100	Daryapur	204	16	188	88	8	80	106	8	98
00339200	Kuakheda	28	12	16	26	11	15	1	-	1
00339300	Sasuti	46	15	31	30	12	18	16	3	13
00339400	Bhula	2	1	1	1	1	-	1	-	1
00339500	Bijanpura	262	87	175	114	18	96	144	66	78
00339600	Kusauli	109	22	87	75	14	61	27	6	21
00339700	Khiriyakabir	37	5	32	-	-	-	37	5	32
00339800	Sikaua	23	6	17	1	-	1	17	5	12
00339900	Devra	51	29	22	42	24	18	9	5	4
00340000	Richhar	222	24	198	172	14	158	42	6	36
00340100	Dabardona	37	3	34	33	1	32	4	2	2
00340200	Gulmau	137	15	122	127	15	112	10	-	10
00340300	Khiriyanai	107	10	97	40	7	33	67	3	64
00340400	Kalyanpurakhurd	71	12	59	16	3	13	54	8	46
00340500	Kamad	481	111	370	326	66	260	42	19	23
00340600	Simariya	156	24	132	130	21	109	19	2	17

CENSUS ABSTRACT
Datia

of marginal workers

Household industry workers			Other workers			Non-workers				Location code
Persons	Males	Females	Persons	Males	Females	Persons	Males	Females	Name of Village	number
50	51	52	53	54	55	56	57	58	2	1
-	-	-	-	-	-	804	422	382	Ikara	00334800
-	-	-	-	-	-	47	22	25	Janakpur	00334900
1	-	1	1	1	-	287	149	138	Dhawari	00335000
-	-	-	-	-	-	246	107	139	Govindgarh	00335100
-	-	-	-	-	-	180	86	94	Dabribhat	00335200
2	1	1	8	7	1	714	359	355	Pathra	00335300
1	-	1	17	2	15	365	179	186	Aser	00335400
5	2	3	12	6	6	478	261	217	Bhadevara	00335500
-	-	-	1	-	1	540	279	261	Sadwara	00335600
-	-	-	-	-	-	203	106	97	Penta	00335700
15	1	14	-	-	-	164	92	72	Mohanpur	00335800
-	-	-	3	1	2	141	76	65	Kakarua	00335900
10	3	7	36	15	21	693	335	358	Imaliya	00336000
6	1	5	11	7	4	1,145	657	488	Bikar	00336100
1	-	1	4	2	2	392	218	174	Khireyaghoghu	00336200
1	1	-	5	5	-	386	169	217	Mawai	00336300
-	-	-	-	-	-	55	26	29	Sabdalpur	00336400
1	-	1	-	-	-	200	94	106	Badanpur	00336500
-	-	-	3	3	-	629	334	295	Buhara	00336600
-	-	-	-	-	-	84	44	40	Gadri	00336700
-	-	-	-	-	-	181	86	95	Rajora	00336800
-	-	-	-	-	-	27	13	14	Devpura	00336900
-	-	-	-	-	-	245	123	122	Kuretha	00337000
-	-	-	1	1	-	117	62	55	Deguwanchamar	00337100
3	-	3	7	6	1	247	100	147	Bhoy	00337200
-	-	-	-	-	-	12	5	7	Chakora	00337300
-	-	-	-	-	-	194	102	92	Danda	00337400
-	-	-	-	-	-	199	87	112	Palinoor	00337500
-	-	-	-	-	-	283	137	146	Guda	00337600
-	-	-	1	-	1	197	99	98	Kalyanpurabujurg	00337700
-	-	-	-	-	-	264	140	124	Khiriyakhodas	00337800
-	-	-	-	-	-	208	96	112	Nadai	00337900
-	-	-	1	1	-	235	120	115	Kumharra	00338000
2	1	1	3	2	1	294	174	120	Sujed	00338100
-	-	-	1	-	1	154	78	76	Dubah	00338200
-	-	-	-	-	-	384	200	184	Charbara	00338300
-	-	-	-	-	-	56	32	24	Mangalpur	00338400
-	-	-	1	-	1	379	206	173	Karkhara	00338500
3	2	1	9	6	3	883	401	482	Dursara	00338600
-	-	-	8	-	8	134	64	70	Dera	00338700
-	-	-	-	-	-	369	190	179	Diswar	00338800
-	-	-	-	-	-	245	98	147	Malkhanpur	00338900
1	1	-	14	12	2	838	413	425	Baswaha	00339000
-	-	-	10	-	10	516	265	251	Daryapur	00339100
-	-	-	1	1	-	218	121	97	Kuakheda	00339200
-	-	-	-	-	-	358	184	174	Sasuti	00339300
-	-	-	-	-	-	31	19	12	Bhula	00339400
2	1	1	2	2	-	468	239	229	Bijanpura	00339500
3	1	2	4	1	3	568	284	284	Kusauli	00339600
-	-	-	-	-	-	129	61	68	Khiriyakabir	00339700
3	-	3	2	1	1	119	56	63	Sikaua	00339800
-	-	-	-	-	-	330	170	160	Devra	00339900
7	4	3	1	-	1	603	307	296	Richhar	00340000
-	-	-	-	-	-	63	34	29	Dabardona	00340100
-	-	-	-	-	-	203	105	98	Gulmau	00340200
-	-	-	-	-	-	162	79	83	Khiriyanai	00340300
-	-	-	1	1	-	139	75	64	Kalyanpurakhurd	00340400
85	14	71	28	12	16	1,062	552	510	Kamad	00340500
3	1	2	4	-	4	419	209	210	Simariya	00340600

VILLAGE PRIMARY
C D Block -

Location code number	Name of Village	Area of Village in hectares	Number of households	Total population (including institutional and houseless population)			Population in the age-group 0-6		
				Persons	Males	Females	Persons	Males	Females
1	2	3	4	5	6	7	8	9	10
00340700	Kumhariyachhewlari	450.0	122	801	436	365	138	86	52
00340800	Nargarh	508.0	50	310	173	137	38	20	18
00340900	Targuwan	421.0	402	2,305	1,225	1,080	353	190	163
00341000	Unao	902.0	1,231	7,061	3,719	3,342	1,094	591	503
00341100	Gujarra	555.0	261	1,402	762	640	252	151	101
00341200	Ghislani	219.0	86	452	237	215	82	39	43
00341300	Jhalmau	322.0			----------Un-inhabited----------				
00341400	Parasari	1,493.0	539	2,931	1,559	1,372	566	290	276
00341500	Sersa	814.0	286	1,791	973	818	345	201	144
00341600	Lalauwa	576.0	199	961	541	420	185	114	71
00341700	Gharawa	1,079.0	149	979	533	446	182	102	80
00341800	Taga	253.0	180	1,028	562	466	234	124	110
00341900	Nareta	219.0	74	411	221	190	89	46	43
00342000	Chirula	599.0	384	2,051	1,109	942	349	166	183
00342100	Bilhar	97.0	1	1	1	-	-	-	-
00342200	Kararikhurd	390.0	150	949	519	430	194	114	80
00342300	Kamrari	890.0	368	2,047	1,103	944	429	223	206
00342400	Banvas	537.0	189	1,248	659	589	299	161	138
00342500	Pakhra	140.0	90	533	277	256	122	59	63
00342600	Sihuli	203.0	1	5	4	1	-	-	-
00342700	Johariya	318.0	177	1,092	566	526	216	105	111
00342800	Katili	731.0	235	1,313	671	642	289	147	142
00342900	Ganeshkheda	337.0	120	711	391	320	152	86	66
00343000	Hatlav	414.0	148	883	464	419	183	101	82
00343100	Kakoda	141.0	37	196	105	91	36	18	18
00343200	Jaitpur	155.0	227	1,123	589	534	202	105	97
00343300	Bardhuwan	156.0	330	1,694	877	817	321	170	151
00343400	Sankuli	339.0	239	1,394	742	652	283	136	147
00343500	Nayakheda	989.0	521	2,927	1,553	1,374	568	282	286
00343600	Kandhari	352.0	161	913	498	415	182	98	84
00343700	Urdana	424.0	232	1,257	670	587	279	149	130
00343800	Parakheda	52.0	109	543	291	252	135	67	68
00343900	Mudra	466.0	286	1,397	739	658	289	146	143
00344000	Gudariya	43.0	33	242	119	123	51	24	27
00344100	Janakpur	325.0	111	656	348	308	143	81	62
00344200	Manikpur	171.0	84	421	228	193	93	54	39
00344300	Makdari	962.0	276	1,431	758	673	326	175	151
00344400	Maharajpura	161.0	80	374	195	179	90	48	42
00344500	Satlon	506.0	250	1,358	742	616	269	150	119
00344600	Himmatpura	410.0	137	727	398	329	129	73	56
00344700	Thakurpura	445.0	169	928	480	448	179	94	85
00344800	Hasanpur	170.0	47	285	155	130	62	33	29
00344900	Lakhanpur	271.0	169	870	459	411	175	97	78
00345000	Sitapur	226.0	35	217	111	106	39	22	17
00345100	Basai	827.0	907	4,694	2,521	2,173	823	447	376
00345200	Hirapur	323.0	135	643	337	306	143	74	69
00345300	Devgarh	466.0	117	585	317	268	138	72	66

CENSUS ABSTRACT

Datia

Scheduled Castes popuation			Scheduled Tribes population			Literates			
Persons	Males	Females	Persons	Males	Females	Persons	Males	Females	Name of Village
11	12	13	14	15	16	17	18	19	2
418	230	188	-	-	-	417	268	149	Kumhariyachhewlari
26	17	9	-	-	-	237	142	95	Nargarh
595	319	276	209	96	113	1,682	966	716	Targuwan
1,196	621	575	173	92	81	4,694	2,786	1,908	Unao
705	381	324	-	-	-	885	534	351	Gujarra
82	46	36	-	-	-	268	164	104	Ghislani
			----------Un-inhabited----------						Jhalmau
1,078	573	505	284	147	137	1,495	1,019	476	Parasari
626	347	279	-	-	-	1,103	696	407	Sersa
239	133	106	226	123	103	617	382	235	Lalauwa
225	117	108	1	-	1	699	400	299	Gharawa
378	214	164	-	-	-	495	356	139	Taga
77	42	35	-	-	-	252	156	96	Nareta
718	392	326	-	-	-	1,088	759	329	Chirula
-	-	-	-	-	-	1	1	-	Bilhar
284	161	123	-	-	-	599	363	236	Kararikhurd
378	213	165	-	-	-	797	609	188	Kamrari
511	276	235	2	1	1	569	390	179	Banvas
347	176	171	-	-	-	244	162	82	Pakhra
-	-	-	-	-	-	3	3	-	Sihuli
281	144	137	-	-	-	538	360	178	Johariya
456	234	222	83	36	47	496	353	143	Katili
210	108	102	-	-	-	278	213	65	Ganeshkheda
347	192	155	-	-	-	302	219	83	Hatlav
16	8	8	5	2	3	95	64	31	Kakoda
312	163	149	18	7	11	537	365	172	Jaitpur
295	151	144	31	16	15	776	509	267	Bardhuwan
234	129	105	111	67	44	628	450	178	Sankuli
408	213	195	41	19	22	1,242	920	322	Nayakheda
70	40	30	-	-	-	426	319	107	Kandhari
354	188	166	12	6	6	449	356	93	Urdana
97	60	37	212	108	104	161	121	40	Parakheda
269	150	119	82	45	37	581	422	159	Mudra
-	-	-	-	-	-	121	87	34	Gudariya
19	13	6	19	10	9	319	221	98	Janakpur
79	44	35	-	-	-	177	137	40	Manikpur
183	92	91	106	49	57	532	405	127	Makdari
179	92	87	37	18	19	134	95	39	Maharajpura
199	116	83	26	15	11	522	394	128	Satlon
128	70	58	-	-	-	306	237	69	Himmatpura
170	98	72	-	-	-	502	305	197	Thakurpura
-	-	-	-	-	-	110	88	22	Hasanpur
194	96	98	-	-	-	368	268	100	Lakhanpur
36	16	20	-	-	-	85	58	27	Sitapur
1,084	587	497	113	73	40	2,904	1,805	1,099	Basai
152	86	66	202	96	106	314	193	121	Hirapur
12	8	4	226	121	105	119	84	35	Devgarh

VILLAGE PRIMARY
C D Block -

Location code number	Name of Village	Illiterates			Total workers			Main workers		
		Persons	Males	Females	Persons	Males	Females	Persons	Males	Females
1	2	20	21	22	23	24	25	26	27	28
00340700	Kumhariyachhewlari	384	168	216	559	304	255	441	240	201
00340800	Nargarh	73	31	42	200	115	85	95	76	19
00340900	Targuwan	623	259	364	1,355	730	625	1,003	644	359
00341000	Unao	2,367	933	1,434	2,955	1,851	1,104	1,998	1,432	566
00341100	Gujarra	517	228	289	623	385	238	598	372	226
00341200	Ghislani	184	73	111	219	114	105	125	95	30
00341300	Jhalmau				----------Un-inhabited----------					
00341400	Parasari	1,436	540	896	1,421	845	576	957	715	242
00341500	Sersa	688	277	411	771	487	284	616	355	261
00341600	Lalauwa	344	159	185	493	307	186	450	290	160
00341700	Gharawa	280	133	147	758	417	341	631	358	273
00341800	Taga	533	206	327	521	297	224	457	273	184
00341900	Nareta	159	65	94	237	126	111	236	125	111
00342000	Chirula	963	350	613	821	559	262	587	504	83
00342100	Bilhar	-	-	-	1	1	-	1	1	-
00342200	Kararikhurd	350	156	194	408	236	172	237	229	8
00342300	Kamrari	1,250	494	756	1,248	684	564	1,210	659	551
00342400	Banvas	679	269	410	634	355	279	580	328	252
00342500	Pakhra	289	115	174	351	186	165	227	148	79
00342600	Sihuli	2	1	1	5	4	1	4	4	-
00342700	Johariya	554	206	348	661	357	304	390	278	112
00342800	Katili	817	318	499	725	380	345	377	279	98
00342900	Ganeshkheda	433	178	255	265	183	82	173	163	10
00343000	Hatlav	581	245	336	444	245	199	249	222	27
00343100	Kakoda	101	41	60	134	77	57	79	60	19
00343200	Jaitpur	586	224	362	709	390	319	554	328	226
00343300	Bardhuwan	918	368	550	827	464	363	589	404	185
00343400	Sankuli	766	292	474	749	399	350	481	294	187
00343500	Nayakheda	1,685	633	1,052	1,679	914	765	1,107	789	318
00343600	Kandhari	487	179	308	545	292	253	460	254	206
00343700	Urdana	808	314	494	594	346	248	446	287	159
00343800	Parakheda	382	170	212	269	155	114	251	146	105
00343900	Mudra	816	317	499	767	444	323	659	401	258
00344000	Gudariya	121	32	89	133	68	65	124	62	62
00344100	Janakpur	337	127	210	356	189	167	309	165	144
00344200	Manikpur	244	91	153	263	137	126	226	114	112
00344300	Makdari	899	353	546	862	453	409	648	391	257
00344400	Maharajpura	240	100	140	229	124	105	189	114	75
00344500	Satlon	836	348	488	838	472	366	591	395	196
00344600	Himmatpura	421	161	260	559	306	253	384	220	164
00344700	Thakurpura	426	175	251	534	291	243	475	261	214
00344800	Hasanpur	175	67	108	149	78	71	147	76	71
00344900	Lakhanpur	502	191	311	471	252	219	382	217	165
00345000	Sitapur	132	53	79	120	70	50	96	59	37
00345100	Basai	1,790	716	1,074	2,017	1,319	698	1,838	1,267	571
00345200	Hirapur	329	144	185	275	183	92	220	170	50
00345300	Devgarh	466	233	233	357	194	163	289	167	122

CENSUS ABSTRACT
Datia

Industrial category of main workers												
Cultivators			Agricultural labourers			Household industry workers			Other workers			
Persons	Males	Females	Persons	Males	Females	Persons	Males	Females	Persons	Males	Females	Name of Village
29	30	31	32	33	34	35	36	37	38	39	40	2
429	235	194	5	2	3	3	-	3	4	3	1	Kumhariyachhewlari
79	63	16	2	-	2	-	-	-	14	13	1	Nargarh
666	437	229	197	113	84	17	4	13	123	90	33	Targuwan
910	571	339	185	109	76	168	108	60	735	644	91	Unao
365	234	131	103	50	53	-	-	-	130	88	42	Gujarra
108	79	29	3	3	-	-	-	-	14	13	1	Ghislani
				----------Un-inhabited----------								Jhalmau
550	404	146	110	72	38	21	13	8	276	226	50	Parasari
540	305	235	48	24	24	4	4	-	24	22	2	Sersa
288	199	89	119	51	68	3	2	1	40	38	2	Lalauwa
600	338	262	8	3	5	4	1	3	19	16	3	Gharawa
381	213	168	33	22	11	2	1	1	41	37	4	Taga
221	115	106	8	4	4	-	-	-	7	6	1	Nareta
408	364	44	77	54	23	17	13	4	85	73	12	Chirula
-	-	-	-	-	-	-	-	-	1	1	-	Bilhar
215	211	4	5	5	-	2	1	1	15	12	3	Kararikhurd
1,141	617	524	5	2	3	39	19	20	25	21	4	Kamrari
398	220	178	40	19	21	21	12	9	121	77	44	Banvas
136	77	59	9	2	7	-	-	-	82	69	13	Pakhra
3	3	-	-	-	-	-	-	-	1	1	-	Sihuli
259	186	73	34	19	15	33	23	10	64	50	14	Johariya
310	220	90	24	19	5	-	-	-	43	40	3	Katili
152	144	8	5	5	-	-	-	-	16	14	2	Ganeshkheda
222	198	24	14	12	2	1	1	-	12	11	1	Hatlav
72	56	16	6	4	2	-	-	-	1	-	1	Kakoda
489	287	202	32	13	19	6	4	2	27	24	3	Jaitpur
302	205	97	48	20	28	26	9	17	213	170	43	Bardhuwan
428	244	184	2	2	-	5	4	1	46	44	2	Sankuli
912	641	271	71	43	28	12	11	1	112	94	18	Nayakheda
422	228	194	14	6	8	-	-	-	24	20	4	Kandhari
393	248	145	20	11	9	8	5	3	25	23	2	Urdana
217	125	92	25	14	11	-	-	-	9	7	2	Parakheda
632	382	250	6	4	2	6	4	2	15	11	4	Mudra
123	61	62	-	-	-	-	-	-	1	1	-	Gudariya
291	151	140	-	-	-	1	-	1	17	14	3	Janakpur
216	104	112	2	2	-	-	-	-	8	8	-	Manikpur
564	323	241	30	16	14	4	4	-	50	48	2	Makdari
178	105	73	1	-	1	-	-	-	10	9	1	Maharajpura
537	347	190	7	6	1	7	6	1	40	36	4	Satlon
366	205	161	7	5	2	4	4	-	7	6	1	Himmatpura
395	207	188	57	36	21	4	3	1	19	15	4	Thakurpura
145	74	71	-	-	-	-	-	-	2	2	-	Hasanpur
337	178	159	8	5	3	9	9	-	28	25	3	Lakhanpur
94	57	37	-	-	-	-	-	-	2	2	-	Sitapur
983	568	415	49	25	24	89	59	30	717	615	102	Basai
139	102	37	38	25	13	-	-	-	43	43	-	Hirapur
257	146	111	18	7	11	-	-	-	14	14	-	Devgarh

VILLAGE PRIMARY
C D Block -

Location code number	Name of Village	Marginal workers			Industrial category					
					Cultivators			Agricultural labourers		
		Persons	Males	Females	Persons	Males	Females	Persons	Males	Females
1	2	41	42	43	44	45	46	47	48	49
00340700	Kumhariyachhewlari	118	64	54	116	64	52	2	-	2
00340800	Nargarh	105	39	66	89	30	59	15	8	7
00340900	Targuwan	352	86	266	237	46	191	106	39	67
00341000	Unao	957	419	538	247	75	172	276	122	154
00341100	Gujarra	25	13	12	12	6	6	5	2	3
00341200	Ghislani	94	19	75	78	12	66	16	7	9
00341300	Jhalmau				----------Un-inhabited----------					
00341400	Parasari	464	130	334	175	28	147	195	64	131
00341500	Sersa	155	132	23	19	4	15	128	120	8
00341600	Lalauwa	43	17	26	16	8	8	25	7	18
00341700	Gharawa	127	59	68	112	56	56	13	2	11
00341800	Taga	64	24	40	22	8	14	39	13	26
00341900	Nareta	1	1	-	1	1	-	-	-	-
00342000	Chirula	234	55	179	129	9	120	78	34	44
00342100	Bilhar	-	-	-	-	-	-	-	-	-
00342200	Kararikhurd	171	7	164	163	4	159	5	-	5
00342300	Kamrari	38	25	13	38	25	13	-	-	-
00342400	Banvas	54	27	27	30	14	16	4	3	1
00342500	Pakhra	124	38	86	93	32	61	9	2	7
00342600	Sihuli	1	-	1	-	-	-	-	-	-
00342700	Johariya	271	79	192	237	74	163	22	4	18
00342800	Katili	348	101	247	256	58	198	74	26	48
00342900	Ganeshkheda	92	20	72	70	7	63	20	11	9
00343000	Hatlav	195	23	172	162	4	158	25	15	10
00343100	Kakoda	55	17	38	55	17	38	-	-	-
00343200	Jaitpur	155	62	93	144	57	87	2	1	1
00343300	Bardhuwan	238	60	178	197	46	151	10	1	9
00343400	Sankuli	268	105	163	140	43	97	14	-	14
00343500	Nayakheda	572	125	447	519	108	411	27	3	24
00343600	Kandhari	85	38	47	63	30	33	8	3	5
00343700	Urdana	148	59	89	73	26	47	59	21	38
00343800	Parakheda	18	9	9	16	7	9	2	2	-
00343900	Mudra	108	43	65	93	32	61	9	5	4
00344000	Gudariya	9	6	3	9	6	3	-	-	-
00344100	Janakpur	47	24	23	46	23	23	-	-	-
00344200	Manikpur	37	23	14	33	19	14	1	1	-
00344300	Makdari	214	62	152	194	57	137	18	5	13
00344400	Maharajpura	40	10	30	37	8	29	1	1	-
00344500	Satlon	247	77	170	230	70	160	3	-	3
00344600	Himmatpura	175	86	89	160	80	80	9	4	5
00344700	Thakurpura	59	30	29	53	26	27	4	2	2
00344800	Hasanpur	2	2	-	2	2	-	-	-	-
00344900	Lakhanpur	89	35	54	82	34	48	7	1	6
00345000	Sitapur	24	11	13	23	10	13	-	-	-
00345100	Basai	179	52	127	92	27	65	22	7	15
00345200	Hirapur	55	13	42	32	4	28	20	6	14
00345300	Devgarh	68	27	41	64	26	38	4	1	3

CENSUS ABSTRACT
Datia

of marginal workers

Household industry workers			Other workers			Non-workers			Name of Village	Location code number
Persons	Males	Females	Persons	Males	Females	Persons	Males	Females		
50	51	52	53	54	55	56	57	58	2	1
-	-	-	-	-	-	242	132	110	Kumhariyachhewlari	00340700
-	-	-	1	1	-	110	58	52	Nargarh	00340800
2	1	1	7	-	7	950	495	455	Targuwan	00340900
165	44	121	269	178	91	4,106	1,868	2,238	Unao	00341000
-	-	-	8	5	3	779	377	402	Gujarra	00341100
-	-	-	-	-	-	233	123	110	Ghislani	00341200
			----------Un-inhabited----------						Jhalmau	00341300
6	2	4	88	36	52	1,510	714	796	Parasari	00341400
-	-	-	8	8	-	1,020	486	534	Sersa	00341500
-	-	-	2	2	-	468	234	234	Lalauwa	00341600
-	-	-	2	1	1	221	116	105	Gharawa	00341700
-	-	-	3	3	-	507	265	242	Taga	00341800
-	-	-	-	-	-	174	95	79	Nareta	00341900
10	3	7	17	9	8	1,230	550	680	Chirula	00342000
-	-	-	-	-	-	-	-	-	Bilhar	00342100
1	1	-	2	2	-	541	283	258	Kararikhurd	00342200
-	-	-	-	-	-	799	419	380	Kamrari	00342300
2	-	2	18	10	8	614	304	310	Banvas	00342400
-	-	-	22	4	18	182	91	91	Pakhra	00342500
-	-	-	1	-	1	-	-	-	Sihuli	00342600
2	-	2	10	1	9	431	209	222	Johariya	00342700
2	2	-	16	15	1	588	291	297	Katili	00342800
-	-	-	2	2	-	446	208	238	Ganeshkheda	00342900
2	-	2	6	4	2	439	219	220	Hatlav	00343000
-	-	-	-	-	-	62	28	34	Kakoda	00343100
3	-	3	6	4	2	414	199	215	Jaitpur	00343200
2	-	2	29	13	16	867	413	454	Bardhuwan	00343300
6	2	4	108	60	48	645	343	302	Sankuli	00343400
3	-	3	23	14	9	1,248	639	609	Nayakheda	00343500
1	-	1	13	5	8	368	206	162	Kandhari	00343600
3	-	3	13	12	1	663	324	339	Urdana	00343700
-	-	-	-	-	-	274	136	138	Parakheda	00343800
-	-	-	6	6	-	630	295	335	Mudra	00343900
-	-	-	-	-	-	109	51	58	Gudariya	00344000
-	-	-	1	1	-	300	159	141	Janakpur	00344100
-	-	-	3	3	-	158	91	67	Manikpur	00344200
2	-	2	-	-	-	569	305	264	Makdari	00344300
-	-	-	2	1	1	145	71	74	Maharajpura	00344400
3	1	2	11	6	5	520	270	250	Satlon	00344500
5	1	4	1	1	-	168	92	76	Himmatpura	00344600
-	-	-	2	2	-	394	189	205	Thakurpura	00344700
-	-	-	-	-	-	136	77	59	Hasanpur	00344800
-	-	-	-	-	-	399	207	192	Lakhanpur	00344900
-	-	-	1	1	-	97	41	56	Sitapur	00345000
11	4	7	54	14	40	2,677	1,202	1,475	Basai	00345100
-	-	-	3	3	-	368	154	214	Hirapur	00345200
-	-	-	-	-	-	228	123	105	Devgarh	00345300

VILLAGE PRIMARY

C D Block -

Location code number	Name of Village	Area of Village in hectares	Number of households	Total population (including institutional and houseless population)			Population in the age-group 0-6		
				Persons	Males	Females	Persons	Males	Females
1	2	3	4	5	6	7	8	9	10
0003	**Bhander (Total)**		**20,512**	**119,739**	**64,400**	**55,339**	**20,487**	**10,916**	**9,571**
0003	**Bhander (Rural)**		**20,512**	**119,739**	**64,400**	**55,339**	**20,487**	**10,916**	**9,571**
0003	**Bhander (Urban)**		-	-	-	-	-	-	-
	Bhander (Rural)								
00345400	Senthri	847.0	337	2,186	1,173	1,013	368	189	179
00345500	Ansuli	310.0	64	482	254	228	103	54	49
00345600	Semari	201.0	54	391	206	185	81	38	43
00345700	Malaua	143.0	49	380	207	173	64	37	27
00345800	Puranpura	150.0	18	125	73	52	12	8	4
00345900	Porsa	637.0	321	1,825	971	854	344	179	165
00346000	Jauri	481.0	154	988	532	456	166	87	79
00346100	Simariya	113.0	35	263	147	116	58	34	24
00346200	Bisae Pura	138.0	49	315	174	141	59	36	23
00346300	Mahadua	291.0	99	664	375	289	95	57	38
00346400	Ganesh Pura	304.0	97	633	340	293	121	58	63
00346500	Udi	465.0	115	700	389	311	101	58	43
00346600	Baisora	354.0	127	764	425	339	138	89	49
00346700	Nogawan	328.0	159	993	518	475	236	118	118
00346800	Nayagaon	197.0	51	328	178	150	68	38	30
00346900	Bhadraua	254.0	78	405	215	190	66	30	36
00347000	Pura Daboh	318.0	80	496	272	224	85	44	41
00347100	Bodar	386.0	97	525	278	247	97	51	46
00347200	Rakhra	214.0	114	642	354	288	88	50	38
00347300	Padri Kalan	401.0	164	886	485	401	178	102	76
00347400	Sohan	609.0	257	1,573	869	704	259	144	115
00347500	Dalpatpura	130.0	81	502	270	232	81	49	32
00347600	Salon Bhitari	832.0	687	3,879	2,083	1,796	623	319	304
00347700	Dhound	669.0	220	1,385	743	642	216	119	97
00347800	Kadura	271.0	48	271	150	121	42	26	16
00347900	Telgaon	957.0	353	2,105	1,154	951	383	212	171
00348000	Syora	543.0	108	612	337	275	104	58	46
00348100	Karra	366.0	128	791	426	365	148	75	73
00348200	Ahrora	158.0	35	241	132	109	47	27	20
00348300	Rajpura	221.0			----------Un-inhabited----------				
00348400	Barka	634.0	256	1,670	900	770	298	148	150
00348500	Richhoura	278.0	170	1,010	560	450	208	114	94
00348600	Baghanpura	133.0	59	386	216	170	85	49	36
00348700	Udina	938.0	556	3,154	1,681	1,473	499	266	233
00348800	Kherideo	254.0	23	123	69	54	28	17	11
00348900	Patan Govind	201.0			----------Un-inhabited----------				
00349000	Ahroni	795.0	281	1,582	836	746	257	132	125
00349100	Bhalka	553.0	280	1,450	795	655	228	126	102
00349200	Kashipur	356.0	138	751	415	336	130	68	62
00349300	Kamlapuri	475.0	184	1,086	566	520	147	73	74
00349400	Tedot	888.0	169	1,036	568	468	189	87	102
00349500	Bhitari	435.0	338	1,830	1,000	830	249	149	100
00349600	Hasan Pur	341.0	115	672	365	307	122	60	62
00349700	Imaliya	411.0	113	592	325	267	110	56	54
00349800	Tantana	372.0	103	585	316	269	86	49	37
00349900	Hardai	298.0	81	462	257	205	76	46	30
00350000	Dhan Pipri	357.0	168	973	512	461	186	92	94
00350100	Intarora	329.0	29	201	117	84	41	24	17
00350200	Tilhera	393.0	60	364	184	180	73	31	42
00350300	Rampura	241.0	87	485	265	220	83	45	38
00350400	Kutauli	503.0	86	658	353	305	122	69	53
00350500	Bisal Pura	406.0	79	497	248	249	101	55	46
00350600	Natarra	305.0	88	562	297	265	79	39	40
00350700	Ingui	423.0	9	76	38	38	24	11	13
00350800	Sikri	313.0	15	101	53	48	21	11	10

CENSUS ABSTRACT
Bhander

Scheduled Castes popuation			Scheduled Tribes population			Literates			
Persons	Males	Females	Persons	Males	Females	Persons	Males	Females	Name of Village
11	12	13	14	15	16	17	18	19	2
31,523	**17,058**	**14,465**	**1,199**	**585**	**614**	**73,193**	**46,711**	**26,482**	**Bhander (Total)**
31,523	**17,058**	**14,465**	**1,199**	**585**	**614**	**73,193**	**46,711**	**26,482**	**Bhander (Rural)**
-	-	-	-	-	-	-	-	-	**Bhander (Urban)**
									Bhander (Rural)
827	455	372	-	-	-	1,287	819	468	Senthri
216	122	94	-	-	-	240	165	75	Ansuli
131	74	57	-	-	-	195	136	59	Semari
33	20	13	-	-	-	225	141	84	Malaua
13	7	6	-	-	-	79	60	19	Puranpura
267	129	138	-	-	-	950	632	318	Porsa
336	190	146	-	-	-	590	388	202	Jauri
-	-	-	-	-	-	130	92	38	Simariya
16	9	7	-	-	-	158	108	50	Bisae Pura
237	136	101	-	-	-	391	279	112	Mahadua
88	50	38	-	-	-	287	231	56	Ganesh Pura
193	101	92	-	-	-	457	298	159	Udi
243	144	99	-	-	-	359	243	116	Baisora
205	114	91	-	-	-	452	330	122	Nogawan
60	33	27	-	-	-	216	129	87	Nayagaon
138	75	63	-	-	-	218	155	63	Bhadraua
174	93	81	-	-	-	286	185	101	Pura Daboh
111	57	54	-	-	-	296	180	116	Bodar
104	57	47	-	-	-	393	275	118	Rakhra
334	182	152	-	-	-	526	350	176	Padri Kalan
281	161	120	-	-	-	1,090	670	420	Sohan
64	36	28	-	-	-	353	205	148	Dalpatpura
804	418	386	-	-	-	2,745	1,636	1,109	Salon Bhitari
329	188	141	71	33	38	930	547	383	Dhound
78	43	35	-	-	-	209	116	93	Kadura
607	341	266	-	-	-	1,320	828	492	Telgaon
235	134	101	-	-	-	442	255	187	Syora
220	119	101	-	-	-	548	319	229	Karra
125	65	60	-	-	-	139	94	45	Ahrora
			----------Un-inhabited----------						Rajpura
328	186	142	-	-	-	882	593	289	Barka
362	207	155	-	-	-	475	348	127	Richhoura
127	70	57	-	-	-	168	119	49	Baghanpura
415	217	198	-	-	-	2,101	1,283	818	Udina
38	21	17	-	-	-	75	46	29	Kherideo
			----------Un-inhabited----------						Patan Govind
368	206	162	-	-	-	913	612	301	Ahroni
708	396	312	-	-	-	792	561	231	Bhalka
143	85	58	-	-	-	506	317	189	Kashipur
151	88	63	16	8	8	763	444	319	Kamlapuri
349	186	163	-	-	-	687	441	246	Tedot
219	110	109	-	-	-	1,221	781	440	Bhitari
70	38	32	-	-	-	341	253	88	Hasan Pur
116	62	54	9	5	4	330	242	88	Imaliya
78	43	35	-	-	-	390	241	149	Tantana
180	100	80	-	-	-	323	196	127	Hardai
9	8	1	-	-	-	547	346	201	Dhan Pipri
27	18	9	-	-	-	101	62	39	Intarora
95	50	45	-	-	-	209	130	79	Tilhera
6	3	3	-	-	-	331	210	121	Rampura
232	121	111	-	-	-	420	263	157	Kutauli
133	70	63	-	-	-	338	175	163	Bisal Pura
187	101	86	-	-	-	388	232	156	Natarra
-	-	-	-	-	-	28	24	4	Ingui
22	7	15	-	-	-	54	39	15	Sikri

VILLAGE PRIMARY
C D Block -

Location code number	Name of Village	Illiterates			Total workers			Main workers		
		Persons	Males	Females	Persons	Males	Females	Persons	Males	Females
1	2	20	21	22	23	24	25	26	27	28
0003	**Bhander (Total)**	**46,546**	**17,689**	**28,857**	**73,412**	**40,949**	**32,463**	**48,419**	**33,955**	**14,464**
0003	**Bhander (Rural)**	**46,546**	**17,689**	**28,857**	**73,412**	**40,949**	**32,463**	**48,419**	**33,955**	**14,464**
0003	**Bhander (Urban)**	-	-	-	-	-	-	-	-	-
	Bhander (Rural)									
00345400	Senthri	899	354	545	1,517	851	666	964	584	380
00345500	Ansuli	242	89	153	293	158	135	213	127	86
00345600	Semari	196	70	126	219	117	102	108	96	12
00345700	Malaua	155	66	89	216	118	98	132	103	29
00345800	Puranpura	46	13	33	43	36	7	43	36	7
00345900	Porsa	875	339	536	1,110	619	491	755	503	252
00346000	Jauri	398	144	254	662	363	299	324	245	79
00346100	Simariya	133	55	78	143	77	66	80	68	12
00346200	Bisae Pura	157	66	91	172	93	79	92	78	14
00346300	Mahadua	273	96	177	390	214	176	364	212	152
00346400	Ganesh Pura	346	109	237	333	184	149	173	153	20
00346500	Udi	243	91	152	432	242	190	259	205	54
00346600	Baisora	405	182	223	463	249	214	393	237	156
00346700	Nogawan	541	188	353	555	297	258	364	242	122
00346800	Nayagaon	112	49	63	181	104	77	101	80	21
00346900	Bhadraua	187	60	127	245	145	100	187	126	61
00347000	Pura Daboh	210	87	123	274	159	115	213	145	68
00347100	Bodar	229	98	131	345	192	153	218	154	64
00347200	Rakhra	249	79	170	485	267	218	297	198	99
00347300	Padri Kalan	360	135	225	522	285	237	362	247	115
00347400	Sohan	483	199	284	904	517	387	634	446	188
00347500	Dalpatpura	149	65	84	343	193	150	166	153	13
00347600	Salon Bhitari	1,134	447	687	1,853	1,128	725	1,333	1,038	295
00347700	Dhound	455	196	259	889	471	418	458	378	80
00347800	Kadura	62	34	28	150	80	70	78	76	2
00347900	Telgaon	785	326	459	1,195	672	523	844	578	266
00348000	Syora	170	82	88	183	170	13	183	170	13
00348100	Karra	243	107	136	514	291	223	405	226	179
00348200	Ahrora	102	38	64	150	80	70	148	79	69
00348300	Rajpura				----------Un-inhabited----------					
00348400	Barka	788	307	481	751	475	276	441	353	88
00348500	Richhoura	535	212	323	574	319	255	459	273	186
00348600	Baghanpura	218	97	121	235	141	94	154	113	41
00348700	Udina	1,053	398	655	1,665	953	712	1,402	879	523
00348800	Kherideo	48	23	25	60	33	27	60	33	27
00348900	Patan Govind				----------Un-inhabited----------					
00349000	Ahroni	669	224	445	1,131	612	519	694	468	226
00349100	Bhalka	658	234	424	850	461	389	706	402	304
00349200	Kashipur	245	98	147	449	242	207	354	234	120
00349300	Kamlapuri	323	122	201	511	360	151	331	320	11
00349400	Tedot	349	127	222	700	402	298	573	340	233
00349500	Bhitari	609	219	390	963	593	370	651	534	117
00349600	Hasan Pur	331	112	219	407	225	182	346	213	133
00349700	Imaliya	262	83	179	352	188	164	304	178	126
00349800	Tantana	195	75	120	313	180	133	158	152	6
00349900	Hardai	139	61	78	239	139	100	142	136	6
00350000	Dhan Pipri	426	166	260	687	379	308	539	300	239
00350100	Intarora	100	55	45	107	62	45	86	53	33
00350200	Tilhera	155	54	101	210	103	107	182	92	90
00350300	Rampura	154	55	99	319	170	149	274	151	123
00350400	Kutauli	238	90	148	383	205	178	227	161	66
00350500	Bisal Pura	159	73	86	323	160	163	168	133	35
00350600	Natarra	174	65	109	320	162	158	289	149	140
00350700	Ingui	48	14	34	45	24	21	30	22	8
00350800	Sikri	47	14	33	53	30	23	46	26	20

CENSUS ABSTRACT
Bhander

Industrial category of main workers													
Cultivators			Agricultural labourers			Household industry workers			Other workers				
Persons	Males	Females	Persons	Males	Females	Persons	Males	Females	Persons	Males	Females	Name of Village	
29	30	31	32	33	34	35	36	37	38	39	40	2	
36,866	**25,821**	**11,045**	**7,042**	**4,491**	**2,551**	**597**	**440**	**157**	**3,914**	**3,203**	**711**	**Bhander (Total)**	
36,866	**25,821**	**11,045**	**7,042**	**4,491**	**2,551**	**597**	**440**	**157**	**3,914**	**3,203**	**711**	**Bhander (Rural)**	
-	-	-	-	-	-	-	-	-	-	-	-	**Bhander (Urban)**	
												Bhander (Rural)	
892	532	360	40	25	15	2	2	-	30	25	5	Senthri	
158	93	65	52	31	21	1	1	-	2	2	-	Ansuli	
89	83	6	2	1	1	11	6	5	6	6	-	Semari	
120	96	24	4	2	2	-	-	-	8	5	3	Malaua	
40	35	5	-	-	-	2	-	2	1	1	-	Puranpura	
593	392	201	66	51	15	12	7	5	84	53	31	Porsa	
218	159	59	39	31	8	5	5	-	62	50	12	Jauri	
50	44	6	25	19	6	-	-	-	5	5	-	Simariya	
49	41	8	29	25	4	-	-	-	14	12	2	Bisae Pura	
336	193	143	21	13	8	-	-	-	7	6	1	Mahadua	
132	115	17	33	33	-	2	1	1	6	4	2	Ganesh Pura	
178	145	33	38	22	16	-	-	-	43	38	5	Udi	
258	157	101	111	61	50	5	3	2	19	16	3	Baisora	
282	189	93	58	31	27	-	-	-	24	22	2	Nogawan	
87	66	21	9	9	-	-	-	-	5	5	-	Nayagaon	
159	102	57	25	21	4	-	-	-	3	3	-	Bhadraua	
172	120	52	36	23	13	-	-	-	5	2	3	Pura Daboh	
160	111	49	26	15	11	5	4	1	27	24	3	Bodar	
221	146	75	34	17	17	6	6	-	36	29	7	Rakhra	
297	201	96	42	28	14	-	-	-	23	18	5	Padri Kalan	
428	318	110	90	64	26	8	7	1	108	57	51	Sohan	
115	109	6	34	32	2	6	5	1	11	7	4	Dalpatpura	
717	551	166	250	164	86	66	58	8	300	265	35	Salon Bhitari	
267	220	47	105	80	25	8	8	-	78	70	8	Dhound	
56	56	-	3	2	1	1	1	-	18	17	1	Kadura	
711	482	229	90	59	31	7	4	3	36	33	3	Telgaon	
139	131	8	26	25	1	2	1	1	16	13	3	Syora	
295	161	134	85	45	40	4	3	1	21	17	4	Karra	
111	57	54	33	18	15	-	-	-	4	4	-	Ahrora	
				----------Un-inhabited----------								Rajpura	
310	251	59	39	26	13	12	8	4	80	68	12	Barka	
364	212	152	88	55	33	-	-	-	7	6	1	Richhoura	
116	84	32	30	23	7	2	1	1	6	5	1	Baghanpura	
1,029	628	401	231	133	98	22	14	8	120	104	16	Udina	
50	28	22	10	5	5	-	-	-	-	-	-	Kherideo	
				----------Un-inhabited----------								Patan Govind	
596	399	197	68	45	23	3	2	1	27	22	5	Ahroni	
447	275	172	201	77	124	21	16	5	37	34	3	Bhalka	
334	221	113	15	9	6	-	-	-	5	4	1	Kashipur	
276	268	8	17	16	1	8	8	-	30	28	2	Kamlapuri	
516	298	218	48	34	14	1	1	-	8	7	1	Tedot	
489	384	105	55	48	7	2	2	-	105	100	5	Bhitari	
262	164	98	27	15	12	4	4	-	53	30	23	Hasan Pur	
211	124	87	65	31	34	1	-	1	27	23	4	Imaliya	
125	123	2	14	13	1	-	-	-	19	16	3	Tantana	
112	107	5	23	22	1	-	-	-	7	7	-	Hardai	
347	196	151	87	47	40	4	2	2	101	55	46	Dhan Pipri	
59	34	25	23	15	8	-	-	-	4	4	-	Intarora	
176	88	88	-	-	-	4	2	2	2	2	-	Tilhera	
255	142	113	8	4	4	6	3	3	5	2	3	Rampura	
141	121	20	80	34	46	2	2	-	4	4	-	Kutauli	
164	130	34	1	-	1	-	-	-	3	3	-	Bisal Pura	
213	103	110	64	38	26	4	1	3	8	7	1	Natarra	
28	21	7	2	1	1	-	-	-	-	-	-	Ingui	
40	22	18	4	2	2	1	1	-	1	1	-	Sikri	

VILLAGE PRIMARY
C D Block -

Location code number	Name of Village	Marginal workers			Industrial category: Cultivators			Industrial category: Agricultural labourers		
		Persons	Males	Females	Persons	Males	Females	Persons	Males	Females
1	2	41	42	43	44	45	46	47	48	49
0003	**Bhander (Total)**	**24,993**	**6,994**	**17,999**	**17,231**	**4,947**	**12,284**	**5,850**	**1,506**	**4,344**
0003	**Bhander (Rural)**	**24,993**	**6,994**	**17,999**	**17,231**	**4,947**	**12,284**	**5,850**	**1,506**	**4,344**
0003	**Bhander (Urban)**	-	-	-	-	-	-	-	-	-
	Bhander (Rural)									
00345400	Senthri	553	267	286	537	263	274	14	3	11
00345500	Ansuli	80	31	49	65	23	42	15	8	7
00345600	Semari	111	21	90	103	16	87	5	2	3
00345700	Malaua	84	15	69	79	14	65	3	1	2
00345800	Puranpura	-	-	-	-	-	-	-	-	-
00345900	Porsa	355	116	239	243	75	168	72	24	48
00346000	Jauri	338	118	220	259	96	163	60	16	44
00346100	Simariya	63	9	54	42	7	35	21	2	19
00346200	Bisae Pura	80	15	65	48	12	36	31	3	28
00346300	Mahadua	26	2	24	26	2	24	-	-	-
00346400	Ganesh Pura	160	31	129	71	15	56	88	16	72
00346500	Udi	173	37	136	158	31	127	15	6	9
00346600	Baisora	70	12	58	56	11	45	14	1	13
00346700	Nogawan	191	55	136	149	39	110	36	12	24
00346800	Nayagaon	80	24	56	62	22	40	16	-	16
00346900	Bhadraua	58	19	39	46	18	28	12	1	11
00347000	Pura Daboh	61	14	47	50	14	36	11	-	11
00347100	Bodar	127	38	89	100	26	74	20	6	14
00347200	Rakhra	188	69	119	146	53	93	35	14	21
00347300	Padri Kalan	160	38	122	126	32	94	21	5	16
00347400	Sohan	270	71	199	141	51	90	21	8	13
00347500	Dalpatpura	177	40	137	150	33	117	24	6	18
00347600	Salon Bhitari	520	90	430	103	16	87	332	54	278
00347700	Dhound	431	93	338	216	61	155	112	19	93
00347800	Kadura	72	4	68	-	-	-	29	2	27
00347900	Telgaon	351	94	257	223	58	165	111	25	86
00348000	Syora	-	-	-	-	-	-	-	-	-
00348100	Karra	109	65	44	94	55	39	14	9	5
00348200	Ahrora	2	1	1	-	-	-	2	1	1
00348300	Rajpura				----------Un-inhabited----------					
00348400	Barka	310	122	188	89	33	56	29	16	13
00348500	Richhoura	115	46	69	98	36	62	17	10	7
00348600	Baghanpura	81	28	53	59	19	40	21	8	13
00348700	Udina	263	74	189	185	46	139	62	17	45
00348800	Kherideo	-	-	-	-	-	-	-	-	-
00348900	Patan Govind				----------Un-inhabited----------					
00349000	Ahroni	437	144	293	331	110	221	106	34	72
00349100	Bhalka	144	59	85	23	9	14	108	41	67
00349200	Kashipur	95	8	87	10	1	9	84	6	78
00349300	Kamlapuri	180	40	140	61	4	57	119	36	83
00349400	Tedot	127	62	65	118	59	59	8	2	6
00349500	Bhitari	312	59	253	244	53	191	62	3	59
00349600	Hasan Pur	61	12	49	35	8	27	3	1	2
00349700	Imaliya	48	10	38	40	8	32	6	2	4
00349800	Tantana	155	28	127	126	22	104	23	5	18
00349900	Hardai	97	3	94	74	3	71	22	-	22
00350000	Dhan Pipri	148	79	69	128	69	59	9	5	4
00350100	Intarora	21	9	12	11	6	5	10	3	7
00350200	Tilhera	28	11	17	25	11	14	3	-	3
00350300	Rampura	45	19	26	42	18	24	1	-	1
00350400	Kutauli	156	44	112	33	8	25	120	34	86
00350500	Bisal Pura	155	27	128	99	14	85	55	13	42
00350600	Natarra	31	13	18	20	8	12	10	5	5
00350700	Ingui	15	2	13	15	2	13	-	-	-
00350800	Sikri	7	4	3	5	4	1	1	-	1

CENSUS ABSTRACT
Bhander

of marginal workers										
Household industry workers			Other workers			Non-workers				Location code
Persons	Males	Females	Persons	Males	Females	Persons	Males	Females	Name of Village	number
50	51	52	53	54	55	56	57	58	2	1
238	**70**	**168**	**1,674**	**471**	**1,203**	**46,327**	**23,451**	**22,876**	**Bhander (Total)**	**0003**
238	**70**	**168**	**1,674**	**471**	**1,203**	**46,327**	**23,451**	**22,876**	**Bhander (Rural)**	**0003**
-	-	-	-	-	-	-	-	-	**Bhander (Urban)**	**0003**
									Bhander (Rural)	
-	-	-	2	1	1	669	322	347	Senthri	00345400
-	-	-	-	-	-	189	96	93	Ansuli	00345500
3	3	-	-	-	-	172	89	83	Semari	00345600
-	-	-	2	-	2	164	89	75	Malaua	00345700
-	-	-	-	-	-	82	37	45	Puranpura	00345800
3	1	2	37	16	21	715	352	363	Porsa	00345900
8	1	7	11	5	6	326	169	157	Jauri	00346000
-	-	-	-	-	-	120	70	50	Simariya	00346100
1	-	1	-	-	-	143	81	62	Bisae Pura	00346200
-	-	-	-	-	-	274	161	113	Mahadua	00346300
-	-	-	1	-	1	300	156	144	Ganesh Pura	00346400
-	-	-	-	-	-	268	147	121	Udi	00346500
-	-	-	-	-	-	301	176	125	Baisora	00346600
3	1	2	3	3	-	438	221	217	Nogawan	00346700
-	-	-	2	2	-	147	74	73	Nayagaon	00346800
-	-	-	-	-	-	160	70	90	Bhadraua	00346900
-	-	-	-	-	-	222	113	109	Pura Daboh	00347000
1	1	-	6	5	1	180	86	94	Bodar	00347100
-	-	-	7	2	5	157	87	70	Rakhra	00347200
1	-	1	12	1	11	364	200	164	Padri Kalan	00347300
5	2	3	103	10	93	669	352	317	Sohan	00347400
2	-	2	1	1	-	159	77	82	Dalpatpura	00347500
45	11	34	40	9	31	2,026	955	1,071	Salon Bhitari	00347600
9	2	7	94	11	83	496	272	224	Dhound	00347700
2	-	2	41	2	39	121	70	51	Kadura	00347800
-	-	-	17	11	6	910	482	428	Telgaon	00347900
-	-	-	-	-	-	429	167	262	Syora	00348000
-	-	-	1	1	-	277	135	142	Karra	00348100
-	-	-	-	-	-	91	52	39	Ahrora	00348200
			----------Un-inhabited----------						Rajpura	00348300
2	-	2	190	73	117	919	425	494	Barka	00348400
-	-	-	-	-	-	436	241	195	Richhoura	00348500
1	1	-	-	-	-	151	75	76	Baghanpura	00348600
2	1	1	14	10	4	1,489	728	761	Udina	00348700
-	-	-	-	-	-	63	36	27	Kherideo	00348800
			----------Un-inhabited----------						Patan Govind	00348900
-	-	-	-	-	-	451	224	227	Ahroni	00349000
2	1	1	11	8	3	600	334	266	Bhalka	00349100
1	1	-	-	-	-	302	173	129	Kashipur	00349200
-	-	-	-	-	-	575	206	369	Kamlapuri	00349300
1	1	-	-	-	-	336	166	170	Tedot	00349400
-	-	-	6	3	3	867	407	460	Bhitari	00349500
1	-	1	22	3	19	265	140	125	Hasan Pur	00349600
-	-	-	2	-	2	240	137	103	Imaliya	00349700
-	-	-	6	1	5	272	136	136	Tantana	00349800
-	-	-	1	-	1	223	118	105	Hardai	00349900
-	-	-	11	5	6	286	133	153	Dhan Pipri	00350000
-	-	-	-	-	-	94	55	39	Intarora	00350100
-	-	-	-	-	-	154	81	73	Tilhera	00350200
1	1	-	1	-	1	166	95	71	Rampura	00350300
-	-	-	3	2	1	275	148	127	Kutauli	00350400
1	-	1	-	-	-	174	88	86	Bisal Pura	00350500
-	-	-	1	-	1	242	135	107	Natarra	00350600
-	-	-	-	-	-	31	14	17	Ingui	00350700
-	-	-	1	-	1	48	23	25	Sikri	00350800

VILLAGE PRIMARY
C D Block -

Location code number	Name of Village	Area of Village in hectares	Number of households	Total population (including institutional and houseless population)			Population in the age-group 0-6		
				Persons	Males	Females	Persons	Males	Females
1	2	3	4	5	6	7	8	9	10
00350900	Badera Sopan	589.0	579	3,123	1,689	1,434	451	231	220
00351000	Pandokhar	1,258.0	391	2,239	1,195	1,044	438	240	198
00351100	Tor	105.0	1	1	1	-	-	-	-
00351200	Ramner	343.0	133	699	389	310	106	57	49
00351300	Deori Khurd	308.0	40	236	129	107	33	21	12
00351400	Saujana	556.0	88	572	303	269	103	58	45
00351500	Khiriya Alam	562.0	146	893	482	411	135	69	66
00351600	Gudaha	484.0	75	506	264	242	106	58	48
00351700	Chandani	288.0	155	818	441	377	134	70	64
00351800	Kurgaon	325.0	76	438	219	219	75	37	38
00351900	Ghanshyam Pur	197.0	97	606	328	278	93	47	46
00352000	Bindwa	397.0	106	813	445	368	167	101	66
00352100	Bad Kachhari	141.0	31	296	167	129	54	30	24
00352200	Sakatpura	288.0	63	444	251	193	66	37	29
00352300	Bilheti	565.0	195	1,199	653	546	222	111	111
00352400	Touri	365.0	155	940	507	433	185	97	88
00352500	Bhedpura	537.0	124	796	457	339	126	61	65
00352600	Maithana Pahuj	651.0	229	1,415	759	656	256	119	137
00352700	Lahar Haveli	674.0	348	2,219	1,176	1,043	424	221	203
00352800	Dhanoti	787.0	193	980	548	432	181	103	78
00352900	Khiriya Kadoor	432.0	137	831	434	397	144	74	70
00353000	Pura Bilheti	214.0	62	407	219	188	74	41	33
00353100	Mangroli	287.0	32	205	110	95	45	25	20
00353200	Sadka	303.0	84	504	278	226	90	58	32
00353300	Bagdehi	365.0	47	332	179	153	68	42	26
00353400	Simthara	278.0	140	858	455	403	136	73	63
00353500	Dharampura	309.0	114	608	343	265	75	42	33
00353600	Deora	179.0	68	336	193	143	38	20	18
00353700	Barcholi	622.0	176	913	506	407	164	97	67
00353800	Kyolari	281.0	66	420	236	184	78	54	24
00353900	Sukalhari	208.0	50	263	140	123	42	19	23
00354000	Softa	418.0	240	1,332	711	621	228	125	103
00354100	Chandrol	602.0	217	1,276	674	602	211	118	93
00354200	Sunri	511.0	148	841	468	373	117	66	51
00354300	Nadiya	334.0	99	603	333	270	124	61	63
00354400	Khiriya Gopi	320.0	148	811	437	374	137	76	61
00354500	Singhpura	495.0	131	645	361	284	94	51	43
00354600	Chhachh Pura	364.0	72	422	229	193	68	36	32
00354700	Khiriya Faijulla	712.0	200	1,113	598	515	194	104	90
00354800	Chhan	420.0	104	626	345	281	123	77	46
00354900	Godan	1,595.0	521	3,114	1,673	1,441	500	265	235
00355000	Maithana Pali	601.0	160	901	478	423	150	81	69
00355100	Charrai	297.0	83	450	236	214	69	28	41
00355200	Soda	322.0	178	1,063	577	486	183	90	93
00355300	Semaha	395.0	141	772	399	373	141	68	73
00355400	Sahjora	229.0	37	195	107	88	28	17	11
00355500	Pathara Narayan	400.0	164	899	456	443	184	91	93
00355600	Ajitpura	365.0	142	713	396	317	109	61	48
00355700	Bagpura	510.0	200	1,045	577	468	164	96	68
00355800	Tighra Kalan	263.0	104	567	313	254	84	37	47
00355900	Khiriya Riyasat	214.0	102	492	268	224	64	34	30
00356000	Madhopura	401.0	121	726	382	344	124	64	60
00356100	Torpatharra	59.0	20	113	69	44	17	13	4
00356200	Bichhreta	296.0	77	531	285	246	124	62	62
00356300	Berachh	779.0	311	1,704	889	815	314	162	152
00356400	Atari Kheda	157.0			----------Un-inhabited----------				
00356500	Malgujar	19.0			----------Un-inhabited----------				
00356600	Raipur	241.0			----------Un-inhabited----------				
00356700	Badera Haveli	374.0	158	779	412	367	148	78	70

CENSUS ABSTRACT
Bhander

Scheduled Castes popuation			Scheduled Tribes population			Literates			
Persons	Males	Females	Persons	Males	Females	Persons	Males	Females	Name of Village
11	12	13	14	15	16	17	18	19	2
842	459	383	-	-	-	2,179	1,356	823	Badera Sopan
762	412	350	-	-	-	1,434	858	576	Pandokhar
-	-	-	-	-	-	1	1	-	Tor
153	81	72	-	-	-	486	312	174	Ramner
148	79	69	-	-	-	168	93	75	Deori Khurd
198	108	90	-	-	-	410	240	170	Saujana
287	150	137	-	-	-	546	365	181	Khiriya Alam
46	27	19	-	-	-	248	173	75	Gudaha
367	197	170	-	-	-	609	348	261	Chandani
43	23	20	-	-	-	323	170	153	Kurgaon
334	180	154	-	-	-	321	214	107	Ghanshyam Pur
171	91	80	-	-	-	437	308	129	Bindwa
35	21	14	-	-	-	171	119	52	Bad Kachhari
8	4	4	-	-	-	283	188	95	Sakatpura
464	259	205	-	-	-	841	497	344	Bilheti
214	116	98	-	-	-	595	367	228	Touri
285	165	120	-	-	-	537	341	196	Bhedpura
470	248	222	-	-	-	796	564	232	Maithana Pahuj
690	378	312	-	-	-	1,510	854	656	Lahar Haveli
430	238	192	-	-	-	692	412	280	Dhanoti
252	127	125	-	-	-	516	309	207	Khiriya Kadoor
75	41	34	-	-	-	260	152	108	Pura Bilheti
62	31	31	-	-	-	123	76	47	Mangroli
211	109	102	-	-	-	350	198	152	Sadka
72	38	34	-	-	-	164	107	57	Bagdehi
264	146	118	-	-	-	584	354	230	Simthara
218	117	101	-	-	-	366	261	105	Dharampura
145	85	60	-	-	-	266	162	104	Deora
405	215	190	-	-	-	552	363	189	Barcholi
178	101	77	-	-	-	264	161	103	Kyolari
43	25	18	-	-	-	157	108	49	Sukalhari
530	271	259	-	-	-	912	542	370	Softa
395	204	191	-	-	-	993	543	450	Chandrol
57	35	22	-	-	-	562	349	213	Sunri
105	53	52	-	-	-	351	238	113	Nadiya
298	169	129	-	-	-	454	319	135	Khiriya Gopi
166	93	73	-	-	-	475	290	185	Singhpura
94	54	40	-	-	-	297	179	118	Chhachh Pura
132	72	60	-	-	-	565	394	171	Khiriya Faijulla
134	71	63	-	-	-	325	225	100	Chhan
423	225	198	1	1	-	1,817	1,204	613	Godan
162	88	74	-	-	-	463	325	138	Maithana Pali
116	52	64	-	-	-	324	188	136	Charrai
415	225	190	-	-	-	618	430	188	Soda
416	215	201	-	-	-	402	282	120	Semaha
9	4	5	-	-	-	120	80	40	Sahjora
244	127	117	-	-	-	316	244	72	Pathara Narayan
190	113	77	-	-	-	452	310	142	Ajitpura
368	210	158	-	-	-	721	450	271	Bagpura
186	105	81	-	-	-	451	264	187	Tighra Kalan
246	130	116	-	-	-	349	217	132	Khiriya Riyasat
102	56	46	-	-	-	535	300	235	Madhopura
-	-	-	-	-	-	70	52	18	Torpatharra
28	16	12	9	5	4	324	201	123	Bichhreta
622	325	297	-	-	-	977	638	339	Berachh
			----------Un-inhabited----------						Atari Kheda
			----------Un-inhabited----------						Malgujar
			----------Un-inhabited----------						Raipur
255	132	123	-	-	-	435	270	165	Badera Haveli

VILLAGE PRIMARY
C D Block -

Location code number	Name of Village	Illiterates			Total workers			Main workers		
		Persons	Males	Females	Persons	Males	Females	Persons	Males	Females
1	2	20	21	22	23	24	25	26	27	28
00350900	Badera Sopan	944	333	611	1,934	1,094	840	1,053	862	191
00351000	Pandokhar	805	337	468	1,617	877	740	779	646	133
00351100	Tor	-	-	-	1	1	-	1	1	-
00351200	Ramner	213	77	136	468	267	201	251	232	19
00351300	Deori Khurd	68	36	32	193	104	89	125	75	50
00351400	Saujana	162	63	99	298	150	148	184	149	35
00351500	Khiriya Alam	347	117	230	485	260	225	426	237	189
00351600	Gudaha	258	91	167	283	154	129	238	129	109
00351700	Chandani	209	93	116	483	268	215	258	229	29
00351800	Kurgaon	115	49	66	213	111	102	128	111	17
00351900	Ghanshyam Pur	285	114	171	363	198	165	193	185	8
00352000	Bindwa	376	137	239	464	247	217	291	231	60
00352100	Bad Kachhari	125	48	77	196	117	79	92	71	21
00352200	Sakatpura	161	63	98	326	188	138	127	124	3
00352300	Bilheti	358	156	202	865	480	385	451	364	87
00352400	Touri	345	140	205	647	395	252	323	278	45
00352500	Bhedpura	259	116	143	472	287	185	311	255	56
00352600	Maithana Pahuj	619	195	424	970	531	439	538	403	135
00352700	Lahar Haveli	709	322	387	1,393	749	644	781	623	158
00352800	Dhanoti	288	136	152	721	425	296	343	293	50
00352900	Khiriya Kadoor	315	125	190	540	279	261	367	248	119
00353000	Pura Bilheti	147	67	80	307	166	141	149	114	35
00353100	Mangroli	82	34	48	127	70	57	68	54	14
00353200	Sadka	154	80	74	358	204	154	194	157	37
00353300	Bagdehi	168	72	96	202	109	93	187	108	79
00353400	Simthara	274	101	173	482	252	230	296	222	74
00353500	Dharampura	242	82	160	392	221	171	212	195	17
00353600	Deora	70	31	39	217	122	95	110	91	19
00353700	Barcholi	361	143	218	541	302	239	318	265	53
00353800	Kyolari	156	75	81	237	133	104	129	119	10
00353900	Sukalhari	106	32	74	174	93	81	79	73	6
00354000	Softa	420	169	251	792	425	367	472	336	136
00354100	Chandrol	283	131	152	800	442	358	600	363	237
00354200	Sunri	279	119	160	561	321	240	288	229	59
00354300	Nadiya	252	95	157	434	251	183	241	193	48
00354400	Khiriya Gopi	357	118	239	447	237	210	392	205	187
00354500	Singhpura	170	71	99	483	273	210	278	205	73
00354600	Chhachh Pura	125	50	75	279	155	124	248	141	107
00354700	Khiriya Faijulla	548	204	344	527	323	204	277	263	14
00354800	Chhan	301	120	181	437	236	201	240	169	71
00354900	Godan	1,297	469	828	1,719	993	726	1,180	914	266
00355000	Maithana Pali	438	153	285	721	391	330	289	283	6
00355100	Charrai	126	48	78	291	166	125	160	133	27
00355200	Soda	445	147	298	569	333	236	271	258	13
00355300	Semaha	370	117	253	492	257	235	231	222	9
00355400	Sahjora	75	27	48	111	63	48	96	63	33
00355500	Pathara Narayan	583	212	371	610	316	294	300	257	43
00355600	Ajitpura	261	86	175	421	227	194	399	219	180
00355700	Bagpura	324	127	197	860	466	394	681	360	321
00355800	Tighra Kalan	116	49	67	439	249	190	363	206	157
00355900	Khiriya Riyasat	143	51	92	406	222	184	358	197	161
00356000	Madhopura	191	82	109	578	309	269	353	221	132
00356100	Torpatharra	43	17	26	94	55	39	65	37	28
00356200	Bichhreta	207	84	123	377	213	164	223	126	97
00356300	Berachh	727	251	476	1,070	544	526	940	494	446
00356400	Atari Kheda				----------Un-inhabited----------					
00356500	Malgujar				----------Un-inhabited----------					
00356600	Raipur				----------Un-inhabited----------					
00356700	Badera Haveli	344	142	202	520	287	233	184	172	12

CENSUS ABSTRACT
Bhander

Industrial category of main workers													
Cultivators			Agricultural labourers			Household industry workers			Other workers				
Persons	Males	Females	Persons	Males	Females	Persons	Males	Females	Persons	Males	Females	Name of Village	
29	30	31	32	33	34	35	36	37	38	39	40	2	
878	704	174	42	37	5	27	26	1	106	95	11	Badera Sopan	
648	531	117	63	53	10	5	4	1	63	58	5	Pandokhar	
-	-	-	-	-	-	-	-	-	1	1	-	Tor	
171	167	4	21	20	1	-	-	-	59	45	14	Ramner	
108	61	47	14	11	3	1	1	-	2	2	-	Deori Khurd	
164	135	29	6	2	4	-	-	-	14	12	2	Saujana	
401	217	184	3	2	1	-	-	-	22	18	4	Khiriya Alam	
232	124	108	3	2	1	-	-	-	3	3	-	Gudaha	
216	197	19	29	20	9	-	-	-	13	12	1	Chandani	
97	93	4	7	4	3	-	-	-	24	14	10	Kurgaon	
188	182	6	4	2	2	-	-	-	1	1	-	Ghanshyam Pur	
274	219	55	7	5	2	-	-	-	10	7	3	Bindwa	
91	70	21	-	-	-	-	-	-	1	1	-	Bad Kachhari	
125	122	3	-	-	-	-	-	-	2	2	-	Sakatpura	
420	335	85	7	6	1	12	12	-	12	11	1	Bilheti	
267	230	37	35	31	4	6	6	-	15	11	4	Touri	
239	188	51	3	1	2	6	6	-	63	60	3	Bhedpura	
362	330	32	66	58	8	6	3	3	104	12	92	Maithana Pahuj	
649	533	116	110	72	38	-	-	-	22	18	4	Lahar Haveli	
290	247	43	36	31	5	7	5	2	10	10	-	Dhanoti	
272	194	78	83	47	36	6	3	3	6	4	2	Khiriya Kadoor	
145	110	35	-	-	-	1	1	-	3	3	-	Pura Bilheti	
67	53	14	-	-	-	1	1	-	-	-	-	Mangroli	
172	140	32	6	4	2	4	3	1	12	10	2	Sadka	
186	107	79	-	-	-	1	1	-	-	-	-	Bagdehi	
254	186	68	18	15	3	12	10	2	12	11	1	Simthara	
185	173	12	11	10	1	-	-	-	16	12	4	Dharampura	
77	63	14	14	12	2	4	2	2	15	14	1	Deora	
186	148	38	106	95	11	6	6	-	20	16	4	Barcholi	
54	52	2	55	54	1	-	-	-	20	13	7	Kyolari	
36	31	5	35	34	1	-	-	-	8	8	-	Sukalhari	
374	270	104	25	22	3	4	2	2	69	42	27	Softa	
419	235	184	63	35	28	21	12	9	97	81	16	Chandrol	
267	208	59	16	16	-	-	-	-	5	5	-	Sunri	
227	180	47	3	3	-	-	-	-	11	10	1	Nadiya	
362	187	175	27	15	12	-	-	-	3	3	-	Khiriya Gopi	
218	161	57	41	25	16	1	1	-	18	18	-	Singhpura	
195	108	87	42	25	17	-	-	-	11	8	3	Chhachh Pura	
226	220	6	24	22	2	7	7	-	20	14	6	Khiriya Faijulla	
185	124	61	26	18	8	5	5	-	24	22	2	Chhan	
908	700	208	131	95	36	34	22	12	107	97	10	Godan	
271	267	4	10	10	-	2	1	1	6	5	1	Maithana Pali	
121	104	17	23	14	9	-	-	-	16	15	1	Charrai	
207	198	9	37	36	1	5	4	1	22	20	2	Soda	
211	203	8	-	-	-	-	-	-	20	19	1	Semaha	
75	48	27	17	12	5	-	-	-	4	3	1	Sahjora	
274	233	41	8	6	2	-	-	-	18	18	-	Pathara Narayan	
348	184	164	45	29	16	-	-	-	6	6	-	Ajitpura	
667	350	317	6	2	4	-	-	-	8	8	-	Bagpura	
352	199	153	6	4	2	-	-	-	5	3	2	Tighra Kalan	
357	196	161	1	1	-	-	-	-	-	-	-	Khiriya Riyasat	
305	183	122	20	15	5	2	2	-	26	21	5	Madhopura	
59	34	25	6	3	3	-	-	-	-	-	-	Torpatharra	
180	99	81	37	23	14	-	-	-	6	4	2	Bichhreta	
645	346	299	254	110	144	3	3	-	38	35	3	Berachh	
				----------Un-inhabited----------								Atari Kheda	
				----------Un-inhabited----------								Malgujar	
				----------Un-inhabited----------								Raipur	
136	129	7	42	37	5	-	-	-	6	6	-	Badera Haveli	

VILLAGE PRIMARY
C D Block -

Location code number	Name of Village	Marginal workers			Industrial category					
					Cultivators			Agricultural labourers		
		Persons	Males	Females	Persons	Males	Females	Persons	Males	Females
1	2	41	42	43	44	45	46	47	48	49
00350900	Badera Sopan	881	232	649	705	182	523	141	40	101
00351000	Pandokhar	838	231	607	742	207	535	79	24	55
00351100	Tor	-	-	-	-	-	-	-	-	-
00351200	Ramner	217	35	182	136	27	109	16	-	16
00351300	Deori Khurd	68	29	39	68	29	39	-	-	-
00351400	Saujana	114	1	113	7	-	7	106	-	106
00351500	Khiriya Alam	59	23	36	2	1	1	56	21	35
00351600	Gudaha	45	25	20	-	-	-	45	25	20
00351700	Chandani	225	39	186	213	38	175	12	1	11
00351800	Kurgaon	85	-	85	79	-	79	-	-	-
00351900	Ghanshyam Pur	170	13	157	63	7	56	104	5	99
00352000	Bindwa	173	16	157	13	1	12	160	15	145
00352100	Bad Kachhari	104	46	58	104	46	58	-	-	-
00352200	Sakatpura	199	64	135	199	64	135	-	-	-
00352300	Bilheti	414	116	298	380	104	276	22	8	14
00352400	Touri	324	117	207	302	114	188	22	3	19
00352500	Bhedpura	161	32	129	9	5	4	148	26	122
00352600	Maithana Pahuj	432	128	304	375	116	259	38	11	27
00352700	Lahar Haveli	612	126	486	577	124	453	34	2	32
00352800	Dhanoti	378	132	246	331	124	207	44	7	37
00352900	Khiriya Kadoor	173	31	142	156	28	128	13	1	12
00353000	Pura Bilheti	158	52	106	157	52	105	1	-	1
00353100	Mangroli	59	16	43	59	16	43	-	-	-
00353200	Sadka	164	47	117	154	44	110	8	2	6
00353300	Bagdehi	15	1	14	15	1	14	-	-	-
00353400	Simthara	186	30	156	142	18	124	34	8	26
00353500	Dharampura	180	26	154	158	20	138	21	5	16
00353600	Deora	107	31	76	88	26	62	15	2	13
00353700	Barcholi	223	37	186	117	23	94	81	11	70
00353800	Kyolari	108	14	94	41	8	33	33	6	27
00353900	Sukalhari	95	20	75	47	8	39	39	12	27
00354000	Softa	320	89	231	108	58	50	16	6	10
00354100	Chandrol	200	79	121	133	55	78	26	12	14
00354200	Sunri	273	92	181	142	31	111	25	10	15
00354300	Nadiya	193	58	135	188	54	134	1	-	1
00354400	Khiriya Gopi	55	32	23	17	9	8	38	23	15
00354500	Singhpura	205	68	137	183	58	125	21	9	12
00354600	Chhachh Pura	31	14	17	27	12	15	4	2	2
00354700	Khiriya Faijulla	250	60	190	145	41	104	100	16	84
00354800	Chhan	197	67	130	183	63	120	10	2	8
00354900	Godan	539	79	460	377	42	335	108	14	94
00355000	Maithana Pali	432	108	324	400	102	298	31	6	25
00355100	Charrai	131	33	98	129	33	96	1	-	1
00355200	Soda	298	75	223	243	55	188	50	19	31
00355300	Semaha	261	35	226	252	31	221	4	-	4
00355400	Sahjora	15	-	15	13	-	13	2	-	2
00355500	Pathara Narayan	310	59	251	300	53	247	3	-	3
00355600	Ajitpura	22	8	14	21	8	13	-	-	-
00355700	Bagpura	179	106	73	168	98	70	11	8	3
00355800	Tighra Kalan	76	43	33	7	3	4	69	40	29
00355900	Khiriya Riyasat	48	25	23	22	13	9	26	12	14
00356000	Madhopura	225	88	137	203	81	122	20	6	14
00356100	Torpatharra	29	18	11	27	17	10	2	1	1
00356200	Bichhreta	154	87	67	139	78	61	15	9	6
00356300	Berachh	130	50	80	66	26	40	63	23	40
00356400	Atari Kheda				----------Un-inhabited----------					
00356500	Malgujar				----------Un-inhabited----------					
00356600	Raipur				----------Un-inhabited----------					
00356700	Badera Haveli	336	115	221	221	74	147	114	40	74

CENSUS ABSTRACT
Bhander

of marginal workers

Household industry workers			Other workers			Non-workers			Name of Village	Location code number
Persons	Males	Females	Persons	Males	Females	Persons	Males	Females		
50	51	52	53	54	55	56	57	58	2	1
8	1	7	27	9	18	1,189	595	594	Badera Sopan	00350900
10	-	10	7	-	7	622	318	304	Pandokhar	00351000
-	-	-	-	-	-	-	-	-	Tor	00351100
-	-	-	65	8	57	231	122	109	Ramner	00351200
-	-	-	-	-	-	43	25	18	Deori Khurd	00351300
-	-	-	1	1	-	274	153	121	Saujana	00351400
1	1	-	-	-	-	408	222	186	Khiriya Alam	00351500
-	-	-	-	-	-	223	110	113	Gudaha	00351600
-	-	-	-	-	-	335	173	162	Chandani	00351700
-	-	-	6	-	6	225	108	117	Kurgaon	00351800
1	-	1	2	1	1	243	130	113	Ghanshyam Pur	00351900
-	-	-	-	-	-	349	198	151	Bindwa	00352000
-	-	-	-	-	-	100	50	50	Bad Kachhari	00352100
-	-	-	-	-	-	118	63	55	Sakatpura	00352200
8	2	6	4	2	2	334	173	161	Bilheti	00352300
-	-	-	-	-	-	293	112	181	Touri	00352400
3	-	3	1	1	-	324	170	154	Bhedpura	00352500
2	-	2	17	1	16	445	228	217	Maithana Pahuj	00352600
-	-	-	1	-	1	826	427	399	Lahar Haveli	00352700
3	1	2	-	-	-	259	123	136	Dhanoti	00352800
4	2	2	-	-	-	291	155	136	Khiriya Kadoor	00352900
-	-	-	-	-	-	100	53	47	Pura Bilheti	00353000
-	-	-	-	-	-	78	40	38	Mangroli	00353100
2	1	1	-	-	-	146	74	72	Sadka	00353200
-	-	-	-	-	-	130	70	60	Bagdehi	00353300
7	2	5	3	2	1	376	203	173	Simthara	00353400
-	-	-	1	1	-	216	122	94	Dharampura	00353500
3	2	1	1	1	-	119	71	48	Deora	00353600
2	1	1	23	2	21	372	204	168	Barcholi	00353700
-	-	-	34	-	34	183	103	80	Kyolari	00353800
1	-	1	8	-	8	89	47	42	Sukalhari	00353900
1	1	-	195	24	171	540	286	254	Softa	00354000
2	1	1	39	11	28	476	232	244	Chandrol	00354100
-	-	-	106	51	55	280	147	133	Sunri	00354200
-	-	-	4	4	-	169	82	87	Nadiya	00354300
-	-	-	-	-	-	364	200	164	Khiriya Gopi	00354400
-	-	-	1	1	-	162	88	74	Singhpura	00354500
-	-	-	-	-	-	143	74	69	Chhachh Pura	00354600
5	3	2	-	-	-	586	275	311	Khiriya Faijulla	00354700
1	1	-	3	1	2	189	109	80	Chhan	00354800
19	3	16	35	20	15	1,395	680	715	Godan	00354900
1	-	1	-	-	-	180	87	93	Maithana Pali	00355000
-	-	-	1	-	1	159	70	89	Charrai	00355100
3	1	2	2	-	2	494	244	250	Soda	00355200
-	-	-	5	4	1	280	142	138	Semaha	00355300
-	-	-	-	-	-	84	44	40	Sahjora	00355400
-	-	-	7	6	1	289	140	149	Pathara Narayan	00355500
-	-	-	1	-	1	292	169	123	Ajitpura	00355600
-	-	-	-	-	-	185	111	74	Bagpura	00355700
-	-	-	-	-	-	128	64	64	Tighra Kalan	00355800
-	-	-	-	-	-	86	46	40	Khiriya Riyasat	00355900
-	-	-	2	1	1	148	73	75	Madhopura	00356000
-	-	-	-	-	-	19	14	5	Torpatharra	00356100
-	-	-	-	-	-	154	72	82	Bichhreta	00356200
-	-	-	1	1	-	634	345	289	Berachh	00356300
			----------Un-inhabited----------						Atari Kheda	00356400
			----------Un-inhabited----------						Malgujar	00356500
			----------Un-inhabited----------						Raipur	00356600
-	-	-	1	1	-	259	125	134	Badera Haveli	00356700

VILLAGE PRIMARY
C D Block -

Location code number	Name of Village	Area of Village in hectares	Number of households	Total population (including institutional and houseless population)			Population in the age-group 0-6		
				Persons	Males	Females	Persons	Males	Females
1	2	3	4	5	6	7	8	9	10
00356800	Barana	538.0	118	493	269	224	79	46	33
00356900	Dali Pura	265.0	65	358	186	172	72	39	33
00357000	Ramgarh	380.0	55	248	144	104	42	34	8
00357100	Sikandarpur	291.0			----------Un-inhabited----------				
00357200	Barki Saray	86.0			----------Un-inhabited----------				
00357300	Shahabuddinpur	226.0			----------Un-inhabited----------				
00357400	Hasari Bhander	251.0			----------Un-inhabited----------				
00357500	Tatarpur	972.0	242	1,550	842	708	210	115	95
00357600	Tukda Tori	8.0			----------Un-inhabited----------				
00357700	Gaddi Pur	19.0			----------Un-inhabited----------				
00357800	Alapur	40.0			----------Un-inhabited----------				
00357900	Kabulpur	21.0			----------Un-inhabited----------				
00358000	Chak Abdu	162.0			----------Un-inhabited----------				
00358100	Kanera	223.0			----------Un-inhabited----------				
00358200	Chak Pir Khan	202.0			----------Un-inhabited----------				
00358300	Hansa Pur	487.0	70	430	199	231	97	35	62
00358400	Baija Para	340.0	100	553	297	256	99	56	43
00358500	Bharroli	518.0	102	567	301	266	96	50	46
00358600	Salon Bharroli	745.0	283	1,597	834	763	276	130	146
00358700	Khiriya Jhansi	207.0	62	367	190	177	64	38	26
00358800	Bagda	277.0	64	354	202	152	47	23	24
00358900	Lidhora Haveli	157.0	68	408	217	191	73	35	38
00359000	Piprauakhurd	240.0	49	294	155	139	57	29	28
00359100	Dalpatpur	659.0	112	657	346	311	126	65	61
00359200	Kudila	298.0	23	116	62	54	16	6	10
00359300	Benda	510.0	123	630	333	297	91	53	38
00359400	Kulariya	357.0	138	726	379	347	104	51	53
00359500	Bedhari	352.0	107	609	327	282	91	44	47
00359600	Nobai	531.0	140	759	418	341	142	86	56
00359700	Khiriya Sahab	502.0	160	897	470	427	153	76	77
00359800	Piprauakalan	1,241.0	312	1,718	901	817	242	129	113
00359900	Nichroli	157.0	16	103	60	43	8	5	3
00360000	Pyawal	538.0	182	1,012	557	455	179	104	75
00360100	Dhamna	707.0	163	976	501	475	191	103	88
00360200	Sarsai	1,251.0	651	4,114	2,221	1,893	684	381	303
00360300	Astot/ (Astot-81)	644.0	123	738	384	354	98	57	41
00360400	Muriya (Muria-81)	406.0	86	573	300	273	111	58	53
00360500	Kumariya Raj	638.0	97	594	312	282	124	65	59
00360600	Mustara	433.0	173	846	443	403	140	66	74
00360700	Sentol	381.0	157	815	414	401	140	65	75
00360800	Saletara	973.0	332	1,951	1,030	921	330	171	159
00360900	Kaimara	146.0			----------Un-inhabited----------				
00361000	Bichhodana	1,390.0	394	2,387	1,271	1,116	424	224	200

CENSUS ABSTRACT

Bhander

Scheduled Castes popuation			Scheduled Tribes population			Literates			
Persons	Males	Females	Persons	Males	Females	Persons	Males	Females	Name of Village
11	12	13	14	15	16	17	18	19	2
174	92	82	-	-	-	291	201	90	Barana
82	41	41	-	-	-	248	135	113	Dali Pura
188	111	77	-	-	-	177	99	78	Ramgarh
			----------Un-inhabited----------						Sikandarpur
			----------Un-inhabited----------						Barki Saray
			----------Un-inhabited----------						Shahabuddinpur
			----------Un-inhabited----------						Hasari Bhander
236	130	106	84	46	38	885	622	263	Tatarpur
			----------Un-inhabited----------						Tukda Tori
			----------Un-inhabited----------						Gaddi Pur
			----------Un-inhabited----------						Alapur
			----------Un-inhabited----------						Kabulpur
			----------Un-inhabited----------						Chak Abdu
			----------Un-inhabited----------						Kanera
			----------Un-inhabited----------						Chak Pir Khan
-	-	-	203	94	109	163	105	58	Hansa Pur
14	9	5	198	95	103	212	162	50	Baija Para
316	163	153	3	3	-	330	212	118	Bharroli
375	199	176	21	9	12	869	551	318	Salon Bharroli
33	13	20	-	-	-	206	127	79	Khiriya Jhansi
89	41	48	2	1	1	216	157	59	Bagda
214	108	106	1	1	-	272	162	110	Lidhora Haveli
32	17	15	-	-	-	208	120	88	Piprauakhurd
245	130	115	-	-	-	421	255	166	Dalpatpur
23	11	12	-	-	-	82	53	29	Kudila
89	51	38	16	7	9	434	255	179	Benda
131	71	60	-	-	-	398	283	115	Kulariya
169	96	73	23	12	11	377	253	124	Bedhari
297	164	133	89	46	43	365	248	117	Nobai
358	180	178	94	45	49	413	304	109	Khiriya Sahab
629	338	291	5	3	2	1,078	693	385	Piprauakalan
26	10	16	-	-	-	70	47	23	Nichroli
309	163	146	66	30	36	695	403	292	Pyawal
164	85	79	-	-	-	625	350	275	Dhamna
674	383	291	67	37	30	2,293	1,507	786	Sarsai
167	87	80	-	-	-	455	283	172	Astot/ (Astot-81)
213	107	106	1	1	-	310	204	106	Muriya (Muria-81)
186	95	91	8	4	4	317	211	106	Kumariya Raj
272	147	125	-	-	-	442	318	124	Mustara
283	147	136	59	24	35	525	322	203	Sentol
504	267	237	1	1	-	1,145	782	363	Saletara
			----------Un-inhabited----------						Kaimara
634	340	294	152	74	78	1,280	898	382	Bichhodana

VILLAGE PRIMARY
C D Block -

Location code number	Name of Village	Illiterates			Total workers			Main workers		
		Persons	Males	Females	Persons	Males	Females	Persons	Males	Females
1	2	20	21	22	23	24	25	26	27	28
00356800	Barana	202	68	134	316	175	141	194	127	67
00356900	Dali Pura	110	51	59	186	109	77	119	93	26
00357000	Ramgarh	71	45	26	129	71	58	67	61	6
00357100	Sikandarpur				----------Un-inhabited----------					
00357200	Barki Saray				----------Un-inhabited----------					
00357300	Shahabuddinpur				----------Un-inhabited----------					
00357400	Hasari Bhander				----------Un-inhabited----------					
00357500	Tatarpur	665	220	445	540	483	57	437	428	9
00357600	Tukda Tori				----------Un-inhabited----------					
00357700	Gaddi Pur				----------Un-inhabited----------					
00357800	Alapur				----------Un-inhabited----------					
00357900	Kabulpur				----------Un-inhabited----------					
00358000	Chak Abdu				----------Un-inhabited----------					
00358100	Kanera				----------Un-inhabited----------					
00358200	Chak Pir Khan				----------Un-inhabited----------					
00358300	Hansa Pur	267	94	173	246	125	121	121	101	20
00358400	Baija Para	341	135	206	385	209	176	201	158	43
00358500	Bharroli	237	89	148	341	186	155	193	139	54
00358600	Salon Bharroli	728	283	445	1,055	572	483	607	450	157
00358700	Khiriya Jhansi	161	63	98	249	128	121	182	102	80
00358800	Bagda	138	45	93	248	143	105	180	112	68
00358900	Lidhora Haveli	136	55	81	274	153	121	115	108	7
00359000	Piprauakhurd	86	35	51	188	101	87	77	75	2
00359100	Dalpatpur	236	91	145	401	220	181	245	176	69
00359200	Kudila	34	9	25	89	52	37	49	30	19
00359300	Benda	196	78	118	469	246	223	242	164	78
00359400	Kulariya	328	96	232	454	240	214	406	211	195
00359500	Bedhari	232	74	158	352	197	155	205	187	18
00359600	Nobai	394	170	224	496	266	230	366	213	153
00359700	Khiriya Sahab	484	166	318	662	360	302	512	286	226
00359800	Piprauakalan	640	208	432	1,039	562	477	769	456	313
00359900	Nichroli	33	13	20	59	33	26	59	33	26
00360000	Pyawal	317	154	163	637	351	286	499	296	203
00360100	Dhamna	351	151	200	705	358	347	384	261	123
00360200	Sarsai	1,821	714	1,107	2,377	1,291	1,086	1,590	1,164	426
00360300	Astot/ (Astot-81)	283	101	182	435	232	203	240	203	37
00360400	Muriya (Muria-81)	263	96	167	389	199	190	269	161	108
00360500	Kumariya Raj	277	101	176	429	225	204	275	167	108
00360600	Mustara	404	125	279	609	336	273	421	275	146
00360700	Sentol	290	92	198	586	305	281	541	280	261
00360800	Saletara	806	248	558	1,175	635	540	1,122	604	518
00360900	Kaimara				----------Un-inhabited----------					
00361000	Bichhodana	1,107	373	734	1,457	788	669	1,094	726	368

CENSUS ABSTRACT
Bhander

Industrial category of main workers													
Cultivators			Agricultural labourers			Household industry workers			Other workers			Name of Village
Persons	Males	Females	Persons	Males	Females	Persons	Males	Females	Persons	Males	Females	
29	30	31	32	33	34	35	36	37	38	39	40	2
126	85	41	26	7	19	4	3	1	38	32	6	Barana
88	74	14	22	10	12	-	-	-	9	9	-	Dali Pura
24	23	1	39	34	5	-	-	-	4	4	-	Ramgarh
				----------Un-inhabited----------								Sikandarpur
				----------Un-inhabited----------								Barki Saray
				----------Un-inhabited----------								Shahabuddinpur
				----------Un-inhabited----------								Hasari Bhander
331	328	3	28	28	-	-	-	-	78	72	6	Tatarpur
				----------Un-inhabited----------								Tukda Tori
				----------Un-inhabited----------								Gaddi Pur
				----------Un-inhabited----------								Alapur
				----------Un-inhabited----------								Kabulpur
				----------Un-inhabited----------								Chak Abdu
				----------Un-inhabited----------								Kanera
				----------Un-inhabited----------								Chak Pir Khan
42	36	6	44	35	9	1	1	-	34	29	5	Hansa Pur
88	72	16	61	44	17	-	-	-	52	42	10	Baija Para
105	61	44	6	6	-	2	1	1	80	71	9	Bharroli
340	238	102	162	118	44	3	1	2	102	93	9	Salon Bharroli
166	86	80	2	2	-	-	-	-	14	14	-	Khiriya Jhansi
152	96	56	20	9	11	-	-	-	8	7	1	Bagda
102	97	5	5	3	2	1	1	-	7	7	-	Lidhora Haveli
71	69	2	1	1	-	-	-	-	5	5	-	Piprauakhurd
147	109	38	89	60	29	2	1	1	7	6	1	Dalpatpur
9	7	2	38	21	17	-	-	-	2	2	-	Kudila
140	107	33	86	45	41	10	6	4	6	6	-	Benda
394	203	191	2	1	1	6	4	2	4	3	1	Kulariya
128	120	8	60	53	7	1	1	-	16	13	3	Bedhari
205	116	89	139	85	54	1	1	-	21	11	10	Nobai
200	117	83	275	145	130	17	9	8	20	15	5	Khiriya Sahab
569	326	243	136	78	58	9	3	6	55	49	6	Piprauakalan
58	33	25	-	-	-	1	-	1	-	-	-	Nichroli
388	231	157	94	50	44	-	-	-	17	15	2	Pyawal
282	203	79	84	44	40	2	1	1	16	13	3	Dhamna
1,198	874	324	236	166	70	37	30	7	119	94	25	Sarsai
157	134	23	58	44	14	2	2	-	23	23	-	Astot/ (Astot-81)
118	72	46	130	74	56	7	3	4	14	12	2	Muriya (Muria-81)
159	96	63	80	41	39	2	1	1	34	29	5	Kumariya Raj
232	144	88	156	99	57	6	6	-	27	26	1	Mustara
321	166	155	215	109	106	-	-	-	5	5	-	Sentol
827	440	387	252	131	121	18	13	5	25	20	5	Saletara
				----------Un-inhabited----------								Kaimara
666	422	244	196	102	94	26	14	12	206	188	18	Bichhodana

VILLAGE PRIMARY
C D Block -

Location code number	Name of Village	Marginal workers			Industrial category					
					Cultivators			Agricultural labourers		
		Persons	Males	Females	Persons	Males	Females	Persons	Males	Females
1	2	41	42	43	44	45	46	47	48	49
00356800	Barana	122	48	74	98	42	56	11	2	9
00356900	Dali Pura	67	16	51	42	5	37	25	11	14
00357000	Ramgarh	62	10	52	27	7	20	35	3	32
00357100	Sikandarpur				----------Un-inhabited----------					
00357200	Barki Saray				----------Un-inhabited----------					
00357300	Shahabuddinpur				----------Un-inhabited----------					
00357400	Hasari Bhander				----------Un-inhabited----------					
00357500	Tatarpur	103	55	48	-	-	-	94	47	47
00357600	Tukda Tori				----------Un-inhabited----------					
00357700	Gaddi Pur				----------Un-inhabited----------					
00357800	Alapur				----------Un-inhabited----------					
00357900	Kabulpur				----------Un-inhabited----------					
00358000	Chak Abdu				----------Un-inhabited----------					
00358100	Kanera				----------Un-inhabited----------					
00358200	Chak Pir Khan				----------Un-inhabited----------					
00358300	Hansa Pur	125	24	101	22	2	20	59	10	49
00358400	Baija Para	184	51	133	61	15	46	49	5	44
00358500	Bharroli	148	47	101	38	11	27	48	16	32
00358600	Salon Bharroli	448	122	326	196	51	145	231	60	171
00358700	Khiriya Jhansi	67	26	41	63	25	38	3	-	3
00358800	Bagda	68	31	37	48	23	25	16	5	11
00358900	Lidhora Haveli	159	45	114	28	1	27	131	44	87
00359000	Piprauakhurd	111	26	85	33	1	32	77	24	53
00359100	Dalpatpur	156	44	112	116	31	85	35	8	27
00359200	Kudila	40	22	18	18	7	11	22	15	7
00359300	Benda	227	82	145	163	57	106	60	23	37
00359400	Kulariya	48	29	19	5	5	-	43	24	19
00359500	Bedhari	147	10	137	92	9	83	54	1	53
00359600	Nobai	130	53	77	59	26	33	62	26	36
00359700	Khiriya Sahab	150	74	76	80	42	38	37	14	23
00359800	Piprauakalan	270	106	164	165	63	102	101	42	59
00359900	Nichroli	-	-	-	-	-	-	-	-	-
00360000	Pyawal	138	55	83	78	34	44	59	20	39
00360100	Dhamna	321	97	224	269	85	184	45	8	37
00360200	Sarsai	787	127	660	526	66	460	208	47	161
00360300	Astot/ (Astot-81)	195	29	166	67	17	50	42	7	35
00360400	Muriya (Muria-81)	120	38	82	67	25	42	47	11	36
00360500	Kumariya Raj	154	58	96	123	53	70	30	5	25
00360600	Mustara	188	61	127	122	46	76	65	15	50
00360700	Sentol	45	25	20	31	16	15	14	9	5
00360800	Saletara	53	31	22	20	9	11	33	22	11
00360900	Kaimara				----------Un-inhabited----------					
00361000	Bichhodana	363	62	301	257	51	206	69	4	65

CENSUS ABSTRACT
Bhander

of marginal workers

Household industry workers			Other workers			Non-workers			Name of Village	Location code number
Persons	Males	Females	Persons	Males	Females	Persons	Males	Females		
50	51	52	53	54	55	56	57	58	2	1
-	-	-	13	4	9	177	94	83	Barana	00356800
-	-	-	-	-	-	172	77	95	Dali Pura	00356900
-	-	-	-	-	-	119	73	46	Ramgarh	00357000
			----------Un-inhabited----------						Sikandarpur	00357100
			----------Un-inhabited----------						Barki Saray	00357200
			----------Un-inhabited----------						Shahabuddinpur	00357300
			----------Un-inhabited----------						Hasari Bhander	00357400
-	-	-	9	8	1	1,010	359	651	Tatarpur	00357500
			----------Un-inhabited----------						Tukda Tori	00357600
			----------Un-inhabited----------						Gaddi Pur	00357700
			----------Un-inhabited----------						Alapur	00357800
			----------Un-inhabited----------						Kabulpur	00357900
			----------Un-inhabited----------						Chak Abdu	00358000
			----------Un-inhabited----------						Kanera	00358100
			----------Un-inhabited----------						Chak Pir Khan	00358200
-	-	-	44	12	32	184	74	110	Hansa Pur	00358300
-	-	-	74	31	43	168	88	80	Baija Para	00358400
1	1	-	61	19	42	226	115	111	Bharroli	00358500
2	2	-	19	9	10	542	262	280	Salon Bharroli	00358600
-	-	-	1	1	-	118	62	56	Khiriya Jhansi	00358700
-	-	-	4	3	1	106	59	47	Bagda	00358800
-	-	-	-	-	-	134	64	70	Lidhora Haveli	00358900
-	-	-	1	1	-	106	54	52	Piprauakhurd	00359000
1	1	-	4	4	-	256	126	130	Dalpatpur	00359100
-	-	-	-	-	-	27	10	17	Kudila	00359200
4	2	2	-	-	-	161	87	74	Benda	00359300
-	-	-	-	-	-	272	139	133	Kulariya	00359400
-	-	-	1	-	1	257	130	127	Bedhari	00359500
-	-	-	9	1	8	263	152	111	Nobai	00359600
15	8	7	18	10	8	235	110	125	Khiriya Sahab	00359700
2	-	2	2	1	1	679	339	340	Piprauakalan	00359800
-	-	-	-	-	-	44	27	17	Nichroli	00359900
-	-	-	1	1	-	375	206	169	Pyawal	00360000
4	2	2	3	2	1	271	143	128	Dhamna	00360100
14	2	12	39	12	27	1,737	930	807	Sarsai	00360200
-	-	-	86	5	81	303	152	151	Astot/ (Astot-81)	00360300
3	-	3	3	2	1	184	101	83	Muriya (Muria-81)	00360400
-	-	-	1	-	1	165	87	78	Kumariya Raj	00360500
1	-	1	-	-	-	237	107	130	Mustara	00360600
-	-	-	-	-	-	229	109	120	Sentol	00360700
-	-	-	-	-	-	776	395	381	Saletara	00360800
			----------Un-inhabited----------						Kaimara	00360900
9	1	8	28	6	22	930	483	447	Bichhodana	00361000

URBAN PRIMARY

Location code number	Name of Town/ Ward	Area of Town/ Ward in square Kilometre	Number of households	Total population (including institutional and houseless population)			Population in the age-group 0-6		
				Persons	Males	Females	Persons	Males	Females
1	2	3	4	5	6	7	8	9	10
40501000	**Seondha (NP)**	**2.93**	**3,179**	**19,525**	**10,651**	**8,874**	**3,214**	**1,749**	**1,465**
0001	Ward No. 1		224	1,453	812	641	195	110	85
0002	Ward No. 2		193	1,118	651	467	202	117	85
0003	Ward No. 3		183	1,099	595	504	210	113	97
0004	Ward No. 4		265	1,683	888	795	258	131	127
0005	Ward No. 5		282	1,916	1,009	907	381	211	170
0006	Ward No. 6		320	1,822	980	842	272	147	125
0007	Ward No. 7		340	1,888	1,033	855	270	147	123
0008	Ward No. 8		185	1,210	679	531	207	117	90
0009	Ward No. 9		158	900	497	403	162	91	71
0010	Ward No. 10		166	1,150	650	500	181	104	77
0011	Ward No. 11		175	1,126	622	504	190	103	87
0012	Ward No. 12		131	783	424	359	142	72	70
0013	Ward No. 13		180	1,061	561	500	139	68	71
0014	Ward No. 14		166	1,081	596	485	199	104	95
0015	Ward No. 15		211	1,235	654	581	206	114	92
40502000	**Indergarh (NP)**	**18.05**	**2,504**	**14,597**	**7,883**	**6,714**	**2,458**	**1,356**	**1,102**
0001	Ward No. 1		115	705	371	334	126	61	65
0002	Ward No. 2		118	774	407	367	130	72	58
0003	Ward No. 3		121	697	367	330	118	65	53
0004	Ward No. 4		95	644	334	310	112	54	58
0005	Ward No. 5		99	653	350	303	117	70	47
0006	Ward No. 6		219	1,233	673	560	189	112	77
0007	Ward No. 7		205	1,235	663	572	169	94	75
0008	Ward No. 8		216	1,168	620	548	191	106	85
0009	Ward No. 9		253	1,560	868	692	282	162	120
0010	Ward No. 10		137	862	463	399	159	95	64
0011	Ward No. 11		170	996	545	451	177	92	85
0012	Ward No. 12		259	1,448	799	649	243	128	115
0013	Ward No. 13		234	1,205	637	568	196	110	86
0014	Ward No. 14		263	1,417	786	631	249	135	114
40504000	**Datia (M)**	**4.07**	**14,405**	**82,755**	**43,985**	**38,770**	**12,539**	**6,624**	**5,915**
0001	Ward No. 1		1,356	7,277	3,908	3,369	1,054	579	475
0002	Ward No. 2		1,213	6,762	3,628	3,134	985	517	468
0003	Ward No. 3		1,061	5,589	2,987	2,602	840	457	383
0004	Ward No. 4		549	3,162	1,672	1,490	532	276	256
0005	Ward No. 5		314	1,831	974	857	233	129	104
0006	Ward No. 6		389	2,062	1,097	965	314	139	175
0007	Ward No. 7		485	2,637	1,421	1,216	363	193	170
0008	Ward No. 8		387	2,331	1,210	1,121	301	162	139
0009	Ward No. 9		390	2,364	1,209	1,155	208	113	95
0010	Ward No. 10		318	1,899	979	920	219	118	101
0011	Ward No. 11		325	2,151	1,093	1,058	347	167	180
0012	Ward No. 12		488	2,698	1,459	1,239	545	299	246
0013	Ward No. 13		712	4,098	2,125	1,973	665	338	327
0014	Ward No. 14		471	2,627	1,406	1,221	464	238	226
0015	Ward No. 15		669	3,649	1,961	1,688	778	369	409
0016	Ward No. 16		402	2,557	1,357	1,200	462	253	209
0017	Ward No. 17		423	2,373	1,244	1,129	338	190	148
0018	Ward No. 18		309	1,748	903	845	213	126	87
0019	Ward No. 19		355	2,143	1,097	1,046	304	160	144
0020	Ward No. 20		370	2,152	1,155	997	371	197	174
0021	Ward No. 21		327	1,920	1,017	903	292	157	135
0022	Ward No. 22		364	2,085	1,091	994	272	141	131
0023	Ward No. 23		368	2,295	1,191	1,104	310	157	153

PRIMARY CENSUS ABSTRACT

CENSUS ABSTRACT

Scheduled Castes population			Scheduled Tribes population			Literates			Name of Town/ Ward
Persons	Males	Females	Persons	Males	Females	Persons	Males	Females	
11	12	13	14	15	16	17	18	19	2
3,375	**1,849**	**1,526**	**366**	**195**	**171**	**11,714**	**7,344**	**4,370**	**Seondha (NP)**
118	70	48	-	-	-	734	513	221	Ward No. 1
24	15	9	12	7	5	508	369	139	Ward No. 2
132	81	51	79	43	36	639	407	232	Ward No. 3
120	65	55	-	-	-	1,220	690	530	Ward No. 4
497	268	229	-	-	-	1,107	654	453	Ward No. 5
166	93	73	152	77	75	1,312	746	566	Ward No. 6
280	158	122	27	15	12	1,427	840	587	Ward No. 7
599	335	264	-	-	-	643	466	177	Ward No. 8
388	210	178	-	-	-	390	281	109	Ward No. 9
12	8	4	36	23	13	592	413	179	Ward No. 10
412	227	185	10	6	4	616	406	210	Ward No. 11
323	169	154	-	-	-	492	313	179	Ward No. 12
31	12	19	47	23	24	779	443	336	Ward No. 13
101	49	52	-	-	-	535	364	171	Ward No. 14
172	89	83	3	1	2	720	439	281	Ward No. 15
3,048	**1,650**	**1,398**	**245**	**134**	**111**	**9,155**	**5,620**	**3,535**	**Indergarh (NP)**
48	24	24	-	-	-	476	278	198	Ward No. 1
202	113	89	-	-	-	490	288	202	Ward No. 2
27	18	9	-	-	-	454	274	180	Ward No. 3
29	17	12	-	-	-	416	242	174	Ward No. 4
33	21	12	-	-	-	449	263	186	Ward No. 5
144	76	68	10	7	3	912	525	387	Ward No. 6
400	206	194	64	32	32	817	499	318	Ward No. 7
315	173	142	5	2	3	765	451	314	Ward No. 8
498	265	233	4	3	1	1,013	640	373	Ward No. 9
140	76	64	-	-	-	435	293	142	Ward No. 10
222	117	105	83	47	36	340	257	83	Ward No. 11
551	303	248	24	15	9	986	614	372	Ward No. 12
220	119	101	33	15	18	824	487	337	Ward No. 13
219	122	97	22	13	9	778	509	269	Ward No. 14
14,389	**7,764**	**6,625**	**1,017**	**561**	**456**	**55,942**	**32,774**	**23,168**	**Datia (M)**
1,683	902	781	56	25	31	5,358	3,103	2,255	Ward No. 1
757	396	361	28	13	15	4,481	2,679	1,802	Ward No. 2
1,282	702	580	180	103	77	3,678	2,160	1,518	Ward No. 3
1,311	706	605	10	6	4	2,145	1,293	852	Ward No. 4
118	58	60	-	-	-	1,416	803	613	Ward No. 5
175	84	91	12	6	6	1,353	812	541	Ward No. 6
647	340	307	5	3	2	1,814	1,091	723	Ward No. 7
78	45	33	7	3	4	1,917	1,030	887	Ward No. 8
45	20	25	5	1	4	2,067	1,084	983	Ward No. 9
44	24	20	-	-	-	1,601	846	755	Ward No. 10
151	77	74	-	-	-	1,429	779	650	Ward No. 11
202	123	79	85	47	38	1,332	868	464	Ward No. 12
982	516	466	77	42	35	2,815	1,640	1,175	Ward No. 13
1,699	910	789	132	75	57	1,409	955	454	Ward No. 14
817	431	386	177	95	82	1,118	858	260	Ward No. 15
970	529	441	-	-	-	1,603	976	627	Ward No. 16
478	256	222	10	8	2	1,698	952	746	Ward No. 17
97	54	43	-	-	-	1,441	763	678	Ward No. 18
61	31	30	8	6	2	1,486	829	657	Ward No. 19
572	304	268	4	3	1	1,304	790	514	Ward No. 20
539	286	253	69	37	32	1,233	745	488	Ward No. 21
134	80	54	10	5	5	1,529	884	645	Ward No. 22
201	116	85	91	51	40	1,804	991	813	Ward No. 23

URBAN PRIMARY

Location code number	Name of Town/ Ward	Illiterates			Total workers			Main workers		
		Persons	Males	Females	Persons	Males	Females	Persons	Males	Females
1	2	20	21	22	23	24	25	26	27	28
40501000	**Seondha (NP)**	**7,811**	**3,307**	**4,504**	**6,852**	**5,208**	**1,644**	**5,969**	**4,843**	**1,126**
0001	Ward No. 1	719	299	420	626	438	188	544	427	117
0002	Ward No. 2	610	282	328	428	300	128	377	282	95
0003	Ward No. 3	460	188	272	318	274	44	283	256	27
0004	Ward No. 4	463	198	265	601	465	136	520	438	82
0005	Ward No. 5	809	355	454	648	520	128	524	453	71
0006	Ward No. 6	510	234	276	545	451	94	487	423	64
0007	Ward No. 7	461	193	268	515	446	69	468	420	48
0008	Ward No. 8	567	213	354	447	319	128	416	302	114
0009	Ward No. 9	510	216	294	350	258	92	277	221	56
0010	Ward No. 10	558	237	321	519	323	196	432	308	124
0011	Ward No. 11	510	216	294	396	305	91	323	281	42
0012	Ward No. 12	291	111	180	249	203	46	229	187	42
0013	Ward No. 13	282	118	164	264	248	16	258	244	14
0014	Ward No. 14	546	232	314	520	334	186	438	305	133
0015	Ward No. 15	515	215	300	426	324	102	393	296	97
40502000	**Indergarh (NP)**	**5,442**	**2,263**	**3,179**	**5,863**	**4,050**	**1,813**	**4,707**	**3,735**	**972**
0001	Ward No. 1	229	93	136	246	202	44	210	187	23
0002	Ward No. 2	284	119	165	315	231	84	278	219	59
0003	Ward No. 3	243	93	150	256	189	67	200	182	18
0004	Ward No. 4	228	92	136	224	159	65	179	154	25
0005	Ward No. 5	204	87	117	303	196	107	232	171	61
0006	Ward No. 6	321	148	173	519	361	158	337	300	37
0007	Ward No. 7	418	164	254	541	355	186	422	334	88
0008	Ward No. 8	403	169	234	397	299	98	326	279	47
0009	Ward No. 9	547	228	319	703	452	251	595	426	169
0010	Ward No. 10	427	170	257	496	271	225	359	230	129
0011	Ward No. 11	656	288	368	446	274	172	359	256	103
0012	Ward No. 12	462	185	277	554	393	161	437	354	83
0013	Ward No. 13	381	150	231	397	312	85	350	301	49
0014	Ward No. 14	639	277	362	466	356	110	423	342	81
40504000	**Datia (M)**	**26,813**	**11,211**	**15,602**	**26,245**	**20,940**	**5,305**	**23,040**	**19,332**	**3,708**
0001	Ward No. 1	1,919	805	1,114	2,076	1,764	312	1,959	1,687	272
0002	Ward No. 2	2,281	949	1,332	2,049	1,670	379	1,712	1,458	254
0003	Ward No. 3	1,911	827	1,084	1,716	1,369	347	1,506	1,292	214
0004	Ward No. 4	1,017	379	638	1,093	807	286	987	783	204
0005	Ward No. 5	415	171	244	512	442	70	479	421	58
0006	Ward No. 6	709	285	424	623	535	88	538	492	46
0007	Ward No. 7	823	330	493	795	662	133	712	609	103
0008	Ward No. 8	414	180	234	757	633	124	651	563	88
0009	Ward No. 9	297	125	172	760	652	108	700	618	82
0010	Ward No. 10	298	133	165	568	459	109	476	412	64
0011	Ward No. 11	722	314	408	641	534	107	612	515	97
0012	Ward No. 12	1,366	591	775	900	678	222	707	560	147
0013	Ward No. 13	1,283	485	798	1,078	871	207	1,018	848	170
0014	Ward No. 14	1,218	451	767	919	638	281	900	634	266
0015	Ward No. 15	2,531	1,103	1,428	1,485	1,010	475	1,336	994	342
0016	Ward No. 16	954	381	573	848	612	236	791	604	187
0017	Ward No. 17	675	292	383	697	525	172	534	444	90
0018	Ward No. 18	307	140	167	563	447	116	445	384	61
0019	Ward No. 19	657	268	389	697	545	152	453	394	59
0020	Ward No. 20	848	365	483	845	576	269	539	477	62
0021	Ward No. 21	687	272	415	620	475	145	409	355	54
0022	Ward No. 22	556	207	349	619	529	90	619	529	90
0023	Ward No. 23	491	200	291	739	622	117	668	585	83

PRIMARY CENSUS ABSTRACT

CENSUS ABSTRACT

Industrial category of main workers												Name of Town/ Ward
Cultivators			Agricultural labourers			Household industry workers			Other workers			
Persons	Males	Females	Persons	Males	Females	Persons	Males	Females	Persons	Males	Females	
29	30	31	32	33	34	35	36	37	38	39	40	2
1,388	**1,207**	**181**	**283**	**205**	**78**	**231**	**133**	**98**	**4,067**	**3,298**	**769**	**Seondha (NP)**
123	92	31	4	2	2	4	3	1	413	330	83	Ward No. 1
131	105	26	3	3	-	1	1	-	242	173	69	Ward No. 2
55	45	10	3	3	-	9	6	3	216	202	14	Ward No. 3
55	47	8	6	6	-	25	11	14	434	374	60	Ward No. 4
148	136	12	6	6	-	19	12	7	351	299	52	Ward No. 5
59	54	5	23	20	3	13	11	2	392	338	54	Ward No. 6
91	88	3	4	4	-	3	-	3	370	328	42	Ward No. 7
118	104	14	9	9	-	8	4	4	281	185	96	Ward No. 8
122	95	27	37	24	13	1	-	1	117	102	15	Ward No. 9
227	212	15	56	28	28	3	3	-	146	65	81	Ward No. 10
42	37	5	40	37	3	31	25	6	210	182	28	Ward No. 11
38	27	11	4	1	3	27	14	13	160	145	15	Ward No. 12
49	48	1	-	-	-	-	-	-	209	196	13	Ward No. 13
62	51	11	81	57	24	74	35	39	221	162	59	Ward No. 14
68	66	2	7	5	2	13	8	5	305	217	88	Ward No. 15
1,204	**907**	**297**	**188**	**101**	**87**	**158**	**115**	**43**	**3,157**	**2,612**	**545**	**Indergarh (NP)**
37	31	6	3	2	1	5	4	1	165	150	15	Ward No. 1
54	44	10	-	-	-	13	6	7	211	169	42	Ward No. 2
33	30	3	1	-	1	3	1	2	163	151	12	Ward No. 3
39	30	9	3	-	3	-	-	-	137	124	13	Ward No. 4
81	55	26	1	1	-	2	1	1	148	114	34	Ward No. 5
44	41	3	1	1	-	15	10	5	277	248	29	Ward No. 6
88	74	14	26	11	15	23	17	6	285	232	53	Ward No. 7
72	57	15	4	2	2	5	4	1	245	216	29	Ward No. 8
246	152	94	1	-	1	41	28	13	307	246	61	Ward No. 9
148	117	31	19	15	4	3	2	1	189	96	93	Ward No. 10
138	92	46	39	12	27	4	3	1	178	149	29	Ward No. 11
43	34	9	17	8	9	10	10	-	367	302	65	Ward No. 12
65	62	3	26	21	5	21	19	2	238	199	39	Ward No. 13
116	88	28	47	28	19	13	10	3	247	216	31	Ward No. 14
1,547	**1,197**	**350**	**388**	**260**	**128**	**878**	**472**	**406**	**20,227**	**17,403**	**2,824**	**Datia (M)**
129	106	23	21	13	8	19	11	8	1,790	1,557	233	Ward No. 1
209	166	43	29	20	9	63	31	32	1,411	1,241	170	Ward No. 2
47	34	13	3	3	-	39	28	11	1,417	1,227	190	Ward No. 3
35	25	10	1	-	1	136	44	92	815	714	101	Ward No. 4
25	21	4	2	2	-	15	5	10	437	393	44	Ward No. 5
40	37	3	22	15	7	17	13	4	459	427	32	Ward No. 6
5	5	-	-	-	-	10	7	3	697	597	100	Ward No. 7
11	8	3	1	1	-	11	6	5	628	548	80	Ward No. 8
21	20	1	1	1	-	62	42	20	616	555	61	Ward No. 9
10	10	-	-	-	-	22	17	5	444	385	59	Ward No. 10
5	3	2	1	1	-	18	12	6	588	499	89	Ward No. 11
148	95	53	29	22	7	34	16	18	496	427	69	Ward No. 12
19	11	8	7	5	2	71	12	59	921	820	101	Ward No. 13
23	14	9	4	4	-	26	8	18	847	608	239	Ward No. 14
274	172	102	219	139	80	20	11	9	823	672	151	Ward No. 15
83	46	37	5	-	5	12	2	10	691	556	135	Ward No. 16
30	17	13	9	6	3	8	4	4	487	417	70	Ward No. 17
17	17	-	4	4	-	8	1	7	416	362	54	Ward No. 18
20	18	2	-	-	-	15	11	4	418	365	53	Ward No. 19
1	1	-	-	-	-	3	1	2	535	475	60	Ward No. 20
11	11	-	-	-	-	23	11	12	375	333	42	Ward No. 21
17	16	1	2	2	-	128	98	30	472	413	59	Ward No. 22
8	8	-	1	1	-	37	30	7	622	546	76	Ward No. 23

URBAN PRIMARY

Location code number	Name of Town/ Ward	Marginal workers			Industrial category: Cultivators			Industrial category: Agricultural labourers		
		Persons	Males	Females	Persons	Males	Females	Persons	Males	Females
1	2	41	42	43	44	45	46	47	48	49
40501000	**Seondha (NP)**	**883**	**365**	**518**	**128**	**44**	**84**	**122**	**38**	**84**
0001	Ward No. 1	82	11	71	-	-	-	11	1	10
0002	Ward No. 2	51	18	33	30	6	24	2	-	2
0003	Ward No. 3	35	18	17	8	1	7	7	2	5
0004	Ward No. 4	81	27	54	5	3	2	3	1	2
0005	Ward No. 5	124	67	57	12	5	7	17	10	7
0006	Ward No. 6	58	28	30	19	6	13	9	4	5
0007	Ward No. 7	47	26	21	12	6	6	2	2	-
0008	Ward No. 8	31	17	14	-	-	-	4	-	4
0009	Ward No. 9	73	37	36	29	8	21	12	3	9
0010	Ward No. 10	87	15	72	4	2	2	5	2	3
0011	Ward No. 11	73	24	49	4	2	2	24	7	17
0012	Ward No. 12	20	16	4	-	-	-	2	-	2
0013	Ward No. 13	6	4	2	-	-	-	-	-	-
0014	Ward No. 14	82	29	53	2	2	-	24	6	18
0015	Ward No. 15	33	28	5	3	3	-	-	-	-
40502000	**Indergarh (NP)**	**1,156**	**315**	**841**	**274**	**66**	**208**	**160**	**22**	**138**
0001	Ward No. 1	36	15	21	-	-	-	-	-	-
0002	Ward No. 2	37	12	25	-	-	-	-	-	-
0003	Ward No. 3	56	7	49	4	1	3	-	-	-
0004	Ward No. 4	45	5	40	16	2	14	17	-	17
0005	Ward No. 5	71	25	46	1	-	1	1	-	1
0006	Ward No. 6	182	61	121	48	11	37	13	1	12
0007	Ward No. 7	119	21	98	16	1	15	33	7	26
0008	Ward No. 8	71	20	51	14	1	13	12	-	12
0009	Ward No. 9	108	26	82	31	13	18	9	1	8
0010	Ward No. 10	137	41	96	83	28	55	22	5	17
0011	Ward No. 11	87	18	69	39	7	32	21	1	20
0012	Ward No. 12	117	39	78	8	1	7	17	3	14
0013	Ward No. 13	47	11	36	11	1	10	1	-	1
0014	Ward No. 14	43	14	29	3	-	3	14	4	10
40504000	**Datia (M)**	**3,205**	**1,608**	**1,597**	**115**	**39**	**76**	**113**	**44**	**69**
0001	Ward No. 1	117	77	40	6	2	4	3	3	-
0002	Ward No. 2	337	212	125	36	10	26	69	35	34
0003	Ward No. 3	210	77	133	-	-	-	-	-	-
0004	Ward No. 4	106	24	82	5	1	4	4	-	4
0005	Ward No. 5	33	21	12	3	1	2	-	-	-
0006	Ward No. 6	85	43	42	1	-	1	1	1	-
0007	Ward No. 7	83	53	30	-	-	-	-	-	-
0008	Ward No. 8	106	70	36	2	-	2	-	-	-
0009	Ward No. 9	60	34	26	2	2	-	-	-	-
0010	Ward No. 10	92	47	45	9	5	4	1	-	1
0011	Ward No. 11	29	19	10	2	2	-	-	-	-
0012	Ward No. 12	193	118	75	9	2	7	5	-	5
0013	Ward No. 13	60	23	37	4	1	3	8	1	7
0014	Ward No. 14	19	4	15	-	-	-	-	-	-
0015	Ward No. 15	149	16	133	17	3	14	10	2	8
0016	Ward No. 16	57	8	49	2	-	2	2	-	2
0017	Ward No. 17	163	81	82	2	2	-	6	2	4
0018	Ward No. 18	118	63	55	-	-	-	3	-	3
0019	Ward No. 19	244	151	93	5	-	5	-	-	-
0020	Ward No. 20	306	99	207	-	-	-	-	-	-
0021	Ward No. 21	211	120	91	-	-	-	-	-	-
0022	Ward No. 22	-	-	-	-	-	-	-	-	-
0023	Ward No. 23	71	37	34	3	1	2	-	-	-

CENSUS ABSTRACT

of marginal workers

Household industry workers			Other workers			Non-workers			Name of Town/ Ward	Location code number
Persons	Males	Females	Persons	Males	Females	Persons	Males	Females		
50	51	52	53	54	55	56	57	58	2	1
49	**21**	**28**	**584**	**262**	**322**	**12,673**	**5,443**	**7,230**	**Seondha (NP)**	**40501000**
-	-	-	71	10	61	827	374	453	Ward No. 1	0001
-	-	-	19	12	7	690	351	339	Ward No. 2	0002
-	-	-	20	15	5	781	321	460	Ward No. 3	0003
4	3	1	69	20	49	1,082	423	659	Ward No. 4	0004
8	2	6	87	50	37	1,268	489	779	Ward No. 5	0005
3	-	3	27	18	9	1,277	529	748	Ward No. 6	0006
2	1	1	31	17	14	1,373	587	786	Ward No. 7	0007
2	-	2	25	17	8	763	360	403	Ward No. 8	0008
-	-	-	32	26	6	550	239	311	Ward No. 9	0009
-	-	-	78	11	67	631	327	304	Ward No. 10	0010
11	5	6	34	10	24	730	317	413	Ward No. 11	0011
2	1	1	16	15	1	534	221	313	Ward No. 12	0012
-	-	-	6	4	2	797	313	484	Ward No. 13	0013
12	4	8	44	17	27	561	262	299	Ward No. 14	0014
5	5	-	25	20	5	809	330	479	Ward No. 15	0015
78	**15**	**63**	**644**	**212**	**432**	**8,734**	**3,833**	**4,901**	**Indergarh (NP)**	**40502000**
8	2	6	28	13	15	459	169	290	Ward No. 1	0001
6	2	4	31	10	21	459	176	283	Ward No. 2	0002
2	1	1	50	5	45	441	178	263	Ward No. 3	0003
-	-	-	12	3	9	420	175	245	Ward No. 4	0004
-	-	-	69	25	44	350	154	196	Ward No. 5	0005
23	3	20	98	46	52	714	312	402	Ward No. 6	0006
4	-	4	66	13	53	694	308	386	Ward No. 7	0007
4	1	3	41	18	23	771	321	450	Ward No. 8	0008
11	3	8	57	9	48	857	416	441	Ward No. 9	0009
-	-	-	32	8	24	366	192	174	Ward No. 10	0010
1	-	1	26	10	16	550	271	279	Ward No. 11	0011
6	2	4	86	33	53	894	406	488	Ward No. 12	0012
5	1	4	30	9	21	808	325	483	Ward No. 13	0013
8	-	8	18	10	8	951	430	521	Ward No. 14	0014
384	**94**	**290**	**2,593**	**1,431**	**1,162**	**56,510**	**23,045**	**33,465**	**Datia (M)**	**40504000**
9	3	6	99	69	30	5,201	2,144	3,057	Ward No. 1	0001
12	4	8	220	163	57	4,713	1,958	2,755	Ward No. 2	0002
9	5	4	201	72	129	3,873	1,618	2,255	Ward No. 3	0003
36	2	34	61	21	40	2,069	865	1,204	Ward No. 4	0004
4	1	3	26	19	7	1,319	532	787	Ward No. 5	0005
7	2	5	76	40	36	1,439	562	877	Ward No. 6	0006
3	1	2	80	52	28	1,842	759	1,083	Ward No. 7	0007
10	8	2	94	62	32	1,574	577	997	Ward No. 8	0008
23	8	15	35	24	11	1,604	557	1,047	Ward No. 9	0009
20	7	13	62	35	27	1,331	520	811	Ward No. 10	0010
1	-	1	26	17	9	1,510	559	951	Ward No. 11	0011
4	1	3	175	115	60	1,798	781	1,017	Ward No. 12	0012
-	-	-	48	21	27	3,020	1,254	1,766	Ward No. 13	0013
7	1	6	12	3	9	1,708	768	940	Ward No. 14	0014
25	-	25	97	11	86	2,164	951	1,213	Ward No. 15	0015
25	1	24	28	7	21	1,709	745	964	Ward No. 16	0016
8	3	5	147	74	73	1,676	719	957	Ward No. 17	0017
10	3	7	105	60	45	1,185	456	729	Ward No. 18	0018
56	25	31	183	126	57	1,446	552	894	Ward No. 19	0019
59	3	56	247	96	151	1,307	579	728	Ward No. 20	0020
18	2	16	193	118	75	1,300	542	758	Ward No. 21	0021
-	-	-	-	-	-	1,466	562	904	Ward No. 22	0022
21	5	16	47	31	16	1,556	569	987	Ward No. 23	0023

URBAN PRIMARY

Location code number	Name of Town/ Ward	Area of Town/ Ward in square Kilometre	Number of households	Total population (including institutional and houseless population)			Population in the age-group 0-6		
				Persons	Males	Females	Persons	Males	Females
1	2	3	4	5	6	7	8	9	10
0024	Ward No. 24		284	1,658	916	742	242	144	98
0025	Ward No. 25		356	2,114	1,115	999	336	172	164
0026	Ward No. 26		475	2,680	1,406	1,274	397	217	180
0027	Ward No. 27		322	2,065	1,090	975	353	183	170
0028	Ward No. 28		299	1,845	968	877	239	124	115
0029	Ward No. 29		326	2,011	1,067	944	286	161	125
0030	Ward No. 30		298	1,972	1,239	733	276	148	128
40503000	**Bhander (NP)**	**1.68**	**3,466**	**20,672**	**11,043**	**9,629**	**3,382**	**1,823**	**1,559**
0001	Ward No. 1		240	1,317	703	614	214	113	101
0002	Ward No. 2		243	1,403	774	629	251	155	96
0003	Ward No. 3		291	1,582	866	716	252	141	111
0004	Ward No. 4		279	1,448	786	662	191	102	89
0005	Ward No. 5		119	757	383	374	107	60	47
0006	Ward No. 6		266	1,473	799	674	223	127	96
0007	Ward No. 7		343	1,792	982	810	280	146	134
0008	Ward No. 8		226	1,409	743	666	236	120	116
0009	Ward No. 9		158	947	517	430	130	75	55
0010	Ward No. 10		162	1,057	562	495	210	112	98
0011	Ward No. 11		191	1,245	658	587	226	127	99
0012	Ward No. 12		194	1,351	710	641	248	125	123
0013	Ward No. 13		285	1,810	935	875	286	152	134
0014	Ward No. 14		280	1,617	864	753	286	153	133
0015	Ward No. 15		189	1,464	761	703	242	115	127

PRIMARY CENSUS ABSTRACT

CENSUS ABSTRACT

Scheduled Castes population			Scheduled Tribes population			Literates			Name of Town/ Ward
Persons	Males	Females	Persons	Males	Females	Persons	Males	Females	
11	12	13	14	15	16	17	18	19	2
153	87	66	8	5	3	1,144	690	454	Ward No. 24
226	129	97	6	4	2	1,527	873	654	Ward No. 25
90	45	45	2	2	-	1,936	1,075	861	Ward No. 26
289	157	132	13	7	6	1,292	764	528	Ward No. 27
118	61	57	-	-	-	1,451	808	643	Ward No. 28
120	64	56	6	4	2	1,418	815	603	Ward No. 29
350	231	119	16	10	6	1,143	818	325	Ward No. 30
4,144	**2,251**	**1,893**	**65**	**38**	**27**	**13,934**	**8,335**	**5,599**	**Bhander (NP)**
419	229	190	20	10	10	906	554	352	Ward No. 1
317	174	143	6	3	3	910	559	351	Ward No. 2
843	471	372	-	-	-	1,056	664	392	Ward No. 3
186	101	85	18	12	6	1,054	626	428	Ward No. 4
9	4	5	-	-	-	575	303	272	Ward No. 5
103	58	45	-	-	-	1,099	632	467	Ward No. 6
536	294	242	20	13	7	1,236	763	473	Ward No. 7
218	110	108	1	-	1	899	539	360	Ward No. 8
145	81	64	-	-	-	767	439	328	Ward No. 9
71	41	30	-	-	-	610	374	236	Ward No. 10
377	203	174	-	-	-	836	497	339	Ward No. 11
198	101	97	-	-	-	833	499	334	Ward No. 12
125	68	57	-	-	-	1,255	709	546	Ward No. 13
476	251	225	-	-	-	951	616	335	Ward No. 14
121	65	56	-	-	-	947	561	386	Ward No. 15

Location code number	Name of Town/ Ward	Illiterates			Total workers			Main workers		
		Persons	Males	Females	Persons	Males	Females	Persons	Males	Females
1	2	20	21	22	23	24	25	26	27	28
0024	Ward No. 24	514	226	288	587	453	134	558	435	123
0025	Ward No. 25	587	242	345	627	547	80	612	534	78
0026	Ward No. 26	744	331	413	897	723	174	765	638	127
0027	Ward No. 27	773	326	447	645	530	115	560	473	87
0028	Ward No. 28	394	160	234	485	432	53	472	423	49
0029	Ward No. 29	593	252	341	587	497	90	553	483	70
0030	Ward No. 30	829	421	408	817	703	114	769	688	81
40503000	**Bhander (NP)**	**6,738**	**2,708**	**4,030**	**7,055**	**5,457**	**1,598**	**6,041**	**5,111**	**930**
0001	Ward No. 1	411	149	262	519	346	173	439	321	118
0002	Ward No. 2	493	215	278	391	353	38	365	339	26
0003	Ward No. 3	526	202	324	606	444	162	500	394	106
0004	Ward No. 4	394	160	234	480	376	104	412	353	59
0005	Ward No. 5	182	80	102	218	189	29	212	186	26
0006	Ward No. 6	374	167	207	475	387	88	401	351	50
0007	Ward No. 7	556	219	337	718	503	215	549	458	91
0008	Ward No. 8	510	204	306	438	366	72	417	354	63
0009	Ward No. 9	180	78	102	305	254	51	258	223	35
0010	Ward No. 10	447	188	259	424	305	119	344	291	53
0011	Ward No. 11	409	161	248	447	330	117	354	315	39
0012	Ward No. 12	518	211	307	457	360	97	432	349	83
0013	Ward No. 13	555	226	329	437	403	34	423	390	33
0014	Ward No. 14	666	248	418	642	441	201	530	405	125
0015	Ward No. 15	517	200	317	498	400	98	405	382	23

CENSUS ABSTRACT

Industrial category of main workers												Name of Town/ Ward
Cultivators			Agricultural labourers			Household industry workers			Other workers			
Persons	Males	Females	Persons	Males	Females	Persons	Males	Females	Persons	Males	Females	
29	30	31	32	33	34	35	36	37	38	39	40	2
36	28	8	4	4	-	1	-	1	517	403	114	Ward No. 24
9	9	-	1	1	-	-	-	-	602	524	78	Ward No. 25
37	27	10	1	1	-	18	9	9	709	601	108	Ward No. 26
19	19	-	-	-	-	18	11	7	523	443	80	Ward No. 27
6	6	-	10	8	2	24	21	3	432	388	44	Ward No. 28
18	16	2	2	1	1	2	1	1	531	465	66	Ward No. 29
234	231	3	9	6	3	18	9	9	508	442	66	Ward No. 30
1,181	**989**	**192**	**498**	**379**	**119**	**429**	**211**	**218**	**3,933**	**3,532**	**401**	**Bhander (NP)**
169	101	68	1	-	1	39	9	30	230	211	19	Ward No. 1
77	74	3	17	17	-	16	7	9	255	241	14	Ward No. 2
76	52	24	7	1	6	48	4	44	369	337	32	Ward No. 3
59	49	10	12	9	3	31	22	9	310	273	37	Ward No. 4
34	29	5	2	1	1	13	9	4	163	147	16	Ward No. 5
56	53	3	5	5	-	15	8	7	325	285	40	Ward No. 6
67	51	16	10	4	6	81	28	53	391	375	16	Ward No. 7
44	38	6	55	31	24	5	5	-	313	280	33	Ward No. 8
48	42	6	2	2	-	35	26	9	173	153	20	Ward No. 9
75	66	9	110	94	16	35	24	11	124	107	17	Ward No. 10
72	61	11	67	61	6	20	14	6	195	179	16	Ward No. 11
28	25	3	9	7	2	21	7	14	374	310	64	Ward No. 12
21	19	2	24	24	-	3	2	1	375	345	30	Ward No. 13
151	126	25	118	67	51	14	6	8	247	206	41	Ward No. 14
204	203	1	59	56	3	53	40	13	89	83	6	Ward No. 15

URBAN PRIMARY

Location code number	Name of Town/ Ward	Marginal workers			Industrial category: Cultivators			Industrial category: Agricultural labourers		
		Persons	Males	Females	Persons	Males	Females	Persons	Males	Females
1	2	41	42	43	44	45	46	47	48	49
0024	Ward No. 24	29	18	11	-	-	-	-	-	-
0025	Ward No. 25	15	13	2	-	-	-	-	-	-
0026	Ward No. 26	132	85	47	7	7	-	-	-	-
0027	Ward No. 27	85	57	28	-	-	-	-	-	-
0028	Ward No. 28	13	9	4	-	-	-	-	-	-
0029	Ward No. 29	34	14	20	-	-	-	1	-	1
0030	Ward No. 30	48	15	33	-	-	-	-	-	-
40503000	**Bhander (NP)**	**1,014**	**346**	**668**	**245**	**46**	**199**	**242**	**52**	**190**
0001	Ward No. 1	80	25	55	19	3	16	10	-	10
0002	Ward No. 2	26	14	12	1	1	-	10	9	1
0003	Ward No. 3	106	50	56	1	-	1	22	3	19
0004	Ward No. 4	68	23	45	20	6	14	5	-	5
0005	Ward No. 5	6	3	3	-	-	-	-	-	-
0006	Ward No. 6	74	36	38	14	4	10	9	-	9
0007	Ward No. 7	169	45	124	39	7	32	29	2	27
0008	Ward No. 8	21	12	9	1	1	-	5	3	2
0009	Ward No. 9	47	31	16	2	1	1	8	6	2
0010	Ward No. 10	80	14	66	59	7	52	9	-	9
0011	Ward No. 11	93	15	78	22	3	19	58	4	54
0012	Ward No. 12	25	11	14	-	-	-	9	4	5
0013	Ward No. 13	14	13	1	-	-	-	-	-	-
0014	Ward No. 14	112	36	76	27	6	21	55	17	38
0015	Ward No. 15	93	18	75	40	7	33	13	4	9

CENSUS ABSTRACT

of marginal workers										
Household industry workers			Other workers			Non-workers			Name of Town/ Ward	Location code number
Persons	Males	Females	Persons	Males	Females	Persons	Males	Females		
50	51	52	53	54	55	56	57	58	2	1
-	-	-	29	18	11	1,071	463	608	Ward No. 24	0024
-	-	-	15	13	2	1,487	568	919	Ward No. 25	0025
6	4	2	119	74	45	1,783	683	1,100	Ward No. 26	0026
1	-	1	84	57	27	1,420	560	860	Ward No. 27	0027
4	2	2	9	7	2	1,360	536	824	Ward No. 28	0028
-	-	-	33	14	19	1,424	570	854	Ward No. 29	0029
6	3	3	42	12	30	1,155	536	619	Ward No. 30	0030
170	**33**	**137**	**357**	**215**	**142**	**13,617**	**5,586**	**8,031**	**Bhander (NP)**	**40503000**
14	-	14	37	22	15	798	357	441	Ward No. 1	0001
11	1	10	4	3	1	1,012	421	591	Ward No. 2	0002
8	1	7	75	46	29	976	422	554	Ward No. 3	0003
23	7	16	20	10	10	968	410	558	Ward No. 4	0004
-	-	-	6	3	3	539	194	345	Ward No. 5	0005
4	2	2	47	30	17	998	412	586	Ward No. 6	0006
42	12	30	59	24	35	1,074	479	595	Ward No. 7	0007
5	-	5	10	8	2	971	377	594	Ward No. 8	0008
8	2	6	29	22	7	642	263	379	Ward No. 9	0009
4	1	3	8	6	2	633	257	376	Ward No. 10	0010
5	2	3	8	6	2	798	328	470	Ward No. 11	0011
3	-	3	13	7	6	894	350	544	Ward No. 12	0012
-	-	-	14	13	1	1,373	532	841	Ward No. 13	0013
8	2	6	22	11	11	975	423	552	Ward No. 14	0014
35	3	32	5	4	1	966	361	605	Ward No. 15	0015

ANNEXURE- I

NUMBER OF VILLAGES UNDER EACH GRAM PANCHAYAT (CD BLOCKWISE)

Panchayat Code	Name of Gram Panchayat / Village with Location Code No.	Total area of the Village (in hectares)	No. of House holds	Total Population (including institutional & Houseless population			Scheduled Castes Population		Scheduled Tribes Population	
				Person	Male	Female	Male	Female	Male	Female
1	2	3	4	5	6	7	8	9	10	11
CD Block:Seondha (0001)										
0001	**Ruhera**	**1,412**	**377**	**2,469**	**1,365**	**1,104**	**205**	**163**	**0**	**0**
	(00300900) Kitana	128	54	382	208	174	9	4	0	0
	(00301000) Ruhera	1,284	323	2,087	1,157	930	196	159	0	0
0002	**Neemdanda**	**579**	**243**	**1,520**	**820**	**700**	**139**	**121**	**0**	**0**
	(00301100) Neemdanda	406	164	1,013	548	465	118	92	0	0
	(00301400) Bhikampura	173	79	507	272	235	21	29	0	0
0003	**Kaserua**	**1,135**	**478**	**3,139**	**1,713**	**1,426**	**453**	**357**	**14**	**10**
	(00301200) Meoli	329	202	1,448	771	677	79	67	14	10
	(00301300) Kaserua	806	276	1,691	942	749	374	290	0	0
0004	**Bijora**	**650**	**256**	**1,483**	**826**	**657**	**40**	**29**	**0**	**0**
	(00301500) Bijora	370	87	602	340	262	16	12	0	0
	(00301600) Amra	168	87	487	271	216	24	17	0	0
	(00303800) Jara	112	82	394	215	179	0	0	0	0
0005	**Magrol**	**616**	**368**	**2,327**	**1,345**	**982**	**201**	**157**	**0**	**0**
	(00301800) Magrol	438	327	2,071	1,195	876	181	140	0	0
	(00302000) Tuki	178	41	256	150	106	20	17	0	0
0006	**Gumanpura**	**227**	**269**	**1,677**	**930**	**747**	**274**	**244**	**9**	**7**
	(00301700) Gumanpura	227	269	1,677	930	747	274	244	9	7
0007	**Dirolipar**	**622**	**419**	**2,692**	**1,486**	**1,206**	**142**	**130**	**1**	**0**
	(00302500) Dirolipar	622	419	2,692	1,486	1,206	142	130	1	0
0008	**Gyara**	**591**	**341**	**2,079**	**1,122**	**957**	**195**	**160**	**0**	**0**
	(00302200) Gyara	591	341	2,079	1,122	957	195	160	0	0
0009	**Baghwali**	**767**	**239**	**1,588**	**882**	**706**	**121**	**106**	**0**	**0**
	(00302300) Rajapura	187	58	383	222	161	0	0	0	0
	(00302400) Baghwali	580	181	1,205	660	545	121	106	0	0
0010	**Khamroli**	**4,079**	**353**	**2,437**	**1,404**	**1,033**	**56**	**42**	**0**	**0**
	(00302800) Lokendrapur	2,011	31	260	150	110	8	6	0	0
	(00303000) Chitai	59	12	92	56	36	0	0	0	0
	(00303200) Khamroli	383	180	1,152	678	474	30	26	0	0
	(00303300) Dongarpur	239	28	228	127	101	0	0	0	0
	(00303400) Pali	493	2	5	5	0	1	0	0	0
	(00303500) Medpura	190	12	44	28	16	4	4	0	0
	(00303700) Jaswantnagar	606	21	168	97	71	13	6	0	0
	(00304000) Madanpura	98	67	488	263	225	0	0	0	0
0011	**Bisor**	**1,115**	**180**	**1,334**	**735**	**599**	**51**	**35**	**0**	**0**
	(00305000) Repoli	517	48	360	190	170	9	1	0	0
	(00305800) Dirolidang	239	56	442	247	195	1	0	0	0
	(00305900) Bisor	359	76	532	298	234	41	34	0	0
0012	**Nahla**	**909**	**401**	**2,644**	**1,412**	**1,232**	**342**	**258**	**0**	**0**
	(00305200) Rampurabuzurg	169	49	417	218	199	10	11	0	0

ANNEXURE- I

NUMBER OF VILLAGES UNDER EACH GRAM PANCHAYAT (CD BLOCKWISE)

Panchayat Code	Name of Gram Panchayat / Village with Location Code No.	Total area of the Village (in hectares)	No. of House holds	Total Population (including institutional & Houseless population			Scheduled Castes Population		Scheduled Tribes Population	
				Person	Male	Female	Male	Female	Male	Female
1	2	3	4	5	6	7	8	9	10	11
	(00305300) Jorital	288	91	534	283	251	25	15	0	0
	(00306000) Nahla	452	261	1,693	911	782	307	232	0	0
0013	**Berchha**	**1,462**	**434**	**2,656**	**1,464**	**1,192**	**90**	**69**	**0**	**0**
	(00306100) Berchha	1,032	262	1,641	890	751	86	67	0	0
	(00306200) Budhera	430	172	1,015	574	441	4	2	0	0
0014	**Basturi**	**687**	**254**	**1,565**	**828**	**737**	**197**	**171**	**0**	**0**
	(00305500) Basturi	440	237	1,447	770	677	190	164	0	0
	(00306300) Kunwarpura	247	17	118	58	60	7	7	0	0
0015	**Dabhni**	**506**	**222**	**1,373**	**751**	**622**	**105**	**87**	**0**	**0**
	(00305400) Gandhigram	157	43	297	162	135	6	3	0	0
	(00305600) Dabhni	349	179	1,076	589	487	99	84	0	0
0016	**Sirsa**	**655**	**365**	**2,031**	**1,072**	**959**	**337**	**298**	**0**	**0**
	(00304600) Sirsa	405	201	1,131	606	525	142	115	0	0
	(00304700) Raniyapura	113	81	410	220	190	136	130	0	0
	(00304800) Deopura	137	83	490	246	244	59	53	0	0
0017	**Hetampura**	**988**	**357**	**2,456**	**1,359**	**1,097**	**190**	**140**	**0**	**0**
	(00304300) Mahewa	334	137	908	492	416	0	0	0	0
	(00304400) Maharajpura	201	69	467	260	207	27	22	0	0
	(00304500) Hetampura	453	151	1,081	607	474	163	118	0	0
0018	**Debhai**	**863**	**275**	**1,979**	**1,087**	**892**	**213**	**190**	**0**	**0**
	(00307800) Debhai	795	256	1,834	1,010	824	200	173	0	0
	(00308000) Vijaypura	68	19	145	77	68	13	17	0	0
0019	**Atra**	**1,053**	**351**	**2,244**	**1,221**	**1,023**	**404**	**354**	**0**	**0**
	(00307600) Khanjapura	155	60	439	246	193	102	80	0	0
	(00307700) Atra	898	291	1,805	975	830	302	274	0	0
0020	**Jasawali**	**670**	**188**	**1,311**	**701**	**610**	**245**	**182**	**0**	**0**
	(00308100) Beerpura	97	33	272	138	134	0	0	0	0
	(00308200) Jasawali	504	91	682	372	310	182	133	0	0
	(00309100) Rathawali	69	64	357	191	166	63	49	0	0
0021	**Badokhari**	**878**	**371**	**2,084**	**1,138**	**946**	**455**	**396**	**0**	**0**
	(00308400) Gora	150	57	332	171	161	103	99	0	0
	(00308900) Badokhari	626	239	1,368	760	608	179	147	0	0
	(00309000) Dharampura	102	75	384	207	177	173	150	0	0
0022	**Rampurakhurd**	**283**	**429**	**2,309**	**1,262**	**1,047**	**303**	**239**	**2**	**2**
	(00307300) Gopalpura	72	39	197	111	86	25	16	0	0
	(00307400) Rampurakhurd	211	390	2,112	1,151	961	278	223	2	2
0023	**Bhagupura**	**509**	**550**	**3,157**	**1,732**	**1,425**	**181**	**146**	**0**	**0**
	(00306900) Bhensai	143	29	163	100	63	0	0	0	0
	(00307000) Vyaspura	79	18	125	72	53	0	0	0	0

ANNEXURE- I

NUMBER OF VILLAGES UNDER EACH GRAM PANCHAYAT (CD BLOCKWISE)

Panchayat Code	Name of Gram Panchayat / Village with Location Code No.	Total area of the Village (in hectares)	No. of House holds	Total Population (including institutional & Houseless population			Scheduled Castes Population		Scheduled Tribes Population	
				Person	Male	Female	Male	Female	Male	Female
1	2	3	4	5	6	7	8	9	10	11
	(00307200) Bhagupura	287	503	2,869	1,560	1,309	181	146	0	0
0024	**Atreta**	**526**	**214**	**1,362**	**759**	**603**	**139**	**102**	**0**	**0**
	(00306500) Atreta	526	214	1,362	759	603	139	102	0	0
0025	**Marsenikhurd**	**1,557**	**233**	**1,490**	**842**	**648**	**153**	**133**	**0**	**0**
	(00306600) Basaimalak	492	44	257	149	108	16	15	0	0
	(00306700) Bahadurpur	231	60	373	220	153	56	44	0	0
	(00306800) Marsenikhurd	834	129	860	473	387	81	74	0	0
0026	**Marsenibuzurg**	**951**	**301**	**1,929**	**1,118**	**811**	**174**	**149**	**16**	**12**
	(00309600) Marsenibuzurg	742	259	1,599	930	669	169	144	16	12
	(00309700) Dhorri	209	42	330	188	142	5	5	0	0
0027	**Rubaha**	**1,122**	**313**	**2,241**	**1,207**	**1,034**	**142**	**114**	**0**	**0**
	(00309800) Dhorra	256	56	519	278	241	14	10	0	0
	(00310000) Rubaha	292	69	521	289	232	22	18	0	0
	(00310100) Roora	207	83	523	289	234	26	19	0	0
	(00310200) Roor	101	6	26	15	11	5	3	0	0
	(00313100) Basaijeev	266	99	652	336	316	75	64	0	0
0028	**Maliyapura**	**1,322**	**246**	**1,608**	**879**	**729**	**232**	**206**	**0**	**0**
	(00309200) Porsakhurd	540	76	545	300	245	48	46	0	0
	(00309400) Maliyapura	451	120	784	429	355	60	58	0	0
	(00309900) Charokhara	331	50	279	150	129	124	102	0	0
0029	**Parsondabaman**	**762**	**251**	**1,558**	**857**	**701**	**275**	**208**	**0**	**0**
	(00308600) Teda	174	55	305	172	133	100	77	0	0
	(00308700) Karila	219	47	291	159	132	33	27	0	0
	(00308800) Parsondabaman	369	149	962	526	436	142	104	0	0
0030	**Itonda**	**918**	**247**	**1,613**	**860**	**753**	**127**	**122**	**0**	**0**
	(00304900) Kheribhat	194	36	260	136	124	16	21	0	0
	(00307900) Itonda	271	109	661	361	300	104	93	0	0
	(00308300) Berkheda	287	50	323	164	159	0	0	0	0
	(00308500) Mohanpura	166	52	369	199	170	7	8	0	0
0031	**Todapahad**	**1,096**	**365**	**2,294**	**1,238**	**1,056**	**375**	**332**	**0**	**0**
	(00313000) Pahadi	603	119	860	469	391	83	69	0	0
	(00313200) Todapahad	493	246	1,434	769	665	292	263	0	0
0032	**Tharet**	**1,805**	**913**	**5,391**	**2,911**	**2,480**	**812**	**662**	**76**	**63**
	(00312900) Tharet	1,805	913	5,391	2,911	2,480	812	662	76	63
0033	**Cheena**	**692**	**285**	**1,732**	**950**	**782**	**279**	**224**	**0**	**0**
	(00310300) Cheena	692	285	1,732	950	782	279	224	0	0
0034	**Diguwan**	**903**	**625**	**3,508**	**1,891**	**1,617**	**482**	**401**	**0**	**0**
	(00310400) Diguwan	852	603	3,341	1,804	1,537	482	401	0	0
	(00310500) Silotarpura	51	22	167	87	80	0	0	0	0

ANNEXURE- I

NUMBER OF VILLAGES UNDER EACH GRAM PANCHAYAT (CD BLOCKWISE)

Panchayat Code	Name of Gram Panchayat / Village with Location Code No.	Total area of the Village (in hectares)	No. of House holds	Total Population (including institutional & Houseless population			Scheduled Castes Population		Scheduled Tribes Population	
				Person	Male	Female	Male	Female	Male	Female
1	2	3	4	5	6	7	8	9	10	11
0035	**Bhowaibuzurg**	**646**	**241**	**1,286**	**730**	**556**	**186**	**137**	**0**	**0**
	(00310600) Bhowaikhurd	106	27	135	75	60	16	18	0	0
	(00310800) Raipurabuzurg	296	91	473	260	213	25	24	0	0
	(00311000) Bhowaibuzurg	244	123	678	395	283	145	95	0	0
0036	**Ingui**	**582**	**344**	**1,873**	**1,002**	**871**	**308**	**252**	**0**	**0**
	(00310700) Alampurkhurd	217	101	477	261	216	174	138	0	0
	(00310900) Ingui	365	243	1,396	741	655	134	114	0	0
0037	**Maharoli**	**885**	**277**	**1,507**	**820**	**687**	**378**	**317**	**0**	**0**
	(00311100) Bidora	285	78	377	210	167	133	110	0	0
	(00311200) Sikroli	136	20	127	72	55	41	38	0	0
	(00311300) Maharoli	277	116	657	354	303	95	75	0	0
	(00311400) Changpura	187	63	346	184	162	109	94	0	0
0038	**Kherona**	**634**	**232**	**1,290**	**725**	**565**	**224**	**183**	**0**	**0**
	(00311800) Nimona	115	59	347	200	147	46	39	0	0
	(00311900) Kherona	368	148	796	438	358	101	91	0	0
	(00312000) Kudra	151	25	147	87	60	77	53	0	0
0039	**Parsondagoojar**	**524**	**296**	**1,836**	**1,018**	**818**	**220**	**177**	**0**	**0**
	(00311500) Parsondagoojar	524	296	1,836	1,018	818	220	177	0	0
0040	**Sikari**	**679**	**324**	**1,978**	**1,055**	**923**	**159**	**153**	**0**	**0**
	(00315600) Sikari	679	324	1,978	1,055	923	159	153	0	0
0041	**Kanjoli**	**1,402**	**279**	**1,735**	**967**	**768**	**390**	**318**	**0**	**0**
	(00313400) Kanjoli	973	216	1,358	739	619	351	287	0	0
	(00313500) Pacherabuzurg	429	63	377	228	149	39	31	0	0
0042	**Seguwan**	**1,176**	**520**	**3,094**	**1,652**	**1,442**	**176**	**149**	**2**	**1**
	(00312700) Seguwan	656	363	2,262	1,198	1,064	89	93	0	0
	(00312800) Jaroli	265	129	686	380	306	87	56	2	1
	(00313300) Chapra	255	28	146	74	72	0	0	0	0
0043	**Kudari**	**816**	**461**	**2,649**	**1,411**	**1,238**	**646**	**561**	**0**	**0**
	(00312400) Kudari	816	461	2,649	1,411	1,238	646	561	0	0
0044	**Chakkbena**	**836**	**256**	**1,539**	**828**	**711**	**479**	**409**	**0**	**0**
	(00313600) Barabuzurg	262	103	612	332	280	70	50	0	0
	(00313700) Chakkbena	295	102	567	302	265	293	255	0	0
	(00313900) Baina	279	51	360	194	166	116	104	0	0
0045	**Kulenth**	**1,108**	**384**	**2,261**	**1,227**	**1,034**	**539**	**456**	**0**	**0**
	(00314100) Kulenth	1,108	384	2,261	1,227	1,034	539	456	0	0
0046	**Jonia**	**721**	**297**	**1,849**	**964**	**885**	**357**	**330**	**20**	**10**
	(00314000) Jonia	721	297	1,849	964	885	357	330	20	10
0047	**Piparua**	**758**	**332**	**2,010**	**1,086**	**924**	**438**	**382**	**0**	**0**
	(00315000) Kherichachu	160	47	354	195	159	24	20	0	0

ANNEXURE- I

NUMBER OF VILLAGES UNDER EACH GRAM PANCHAYAT (CD BLOCKWISE)

Panchayat Code	Name of Gram Panchayat / Village with Location Code No.	Total area of the Village (in hectares)	No. of House holds	Total Population (including institutional & Houseless population			Scheduled Castes Population		Scheduled Tribes Population	
				Person	Male	Female	Male	Female	Male	Female
1	2	3	4	5	6	7	8	9	10	11
	(00315100) Piparua	341	177	978	532	446	178	157	0	0
	(00315200) Jaswantpur	257	108	678	359	319	236	205	0	0
0048	**Dohar**	**744**	**358**	**1,991**	**1,052**	**939**	**429**	**361**	**0**	**0**
	(00314900) Dohar	424	226	1,265	663	602	213	175	0	0
	(00315300) Pahadirawat	320	132	726	389	337	216	186	0	0
0049	**Laharakalan**	**649**	**275**	**1,519**	**826**	**693**	**272**	**225**	**0**	**0**
	(00312500) Laharawed	150	43	241	133	108	0	0	0	0
	(00315400) Laharakalan	236	141	690	369	321	90	80	0	0
	(00315500) Itarora	263	91	588	324	264	182	145	0	0
0050	**Barguwan**	**700**	**244**	**1,497**	**815**	**682**	**335**	**287**	**0**	**0**
	(00314700) Pahadishyam	210	80	490	276	214	44	27	0	0
	(00314800) Barguwan	490	164	1,007	539	468	291	260	0	0
0051	**Delua**	**1,016**	**449**	**2,803**	**1,487**	**1,316**	**595**	**535**	**0**	**0**
	(00315700) Anandpur	343	113	649	338	311	124	137	0	0
	(00315800) Badehari	283	150	925	489	436	267	229	0	0
	(00315900) Delua	390	186	1,229	660	569	204	169	0	0
0052	**Bilaspur**	**806**	**214**	**1,387**	**769**	**618**	**105**	**84**	**0**	**0**
	(00314300) Bilaspur	459	129	847	464	383	55	41	0	0
	(00314500) Andora	347	85	540	305	235	50	43	0	0
0053	**Pachokhara**	**729**	**398**	**2,416**	**1,294**	**1,122**	**537**	**476**	**3**	**1**
	(00314600) Pachokhara	729	398	2,416	1,294	1,122	537	476	3	1
0054	**Kheronaghat**	**1,116**	**227**	**1,431**	**757**	**674**	**319**	**276**	**0**	**0**
	(00314200) Kheronaghat	790	128	727	387	340	159	130	0	0
	(00314400) Jaswantpura	326	99	704	370	334	160	146	0	0
0055	**Loch**	**584**	**348**	**2,020**	**1,080**	**940**	**466**	**421**	**0**	**0**
	(00317200) Loch	584	348	2,020	1,080	940	466	421	0	0
0056	**Khadaua**	**676**	**388**	**2,433**	**1,303**	**1,130**	**499**	**430**	**20**	**22**
	(00316900) Husenpura	124	64	410	209	201	83	74	20	22
	(00317300) Khadaua	552	324	2,023	1,094	929	416	356	0	0
0057	**Tigroo**	**1,271**	**234**	**1,446**	**759**	**687**	**218**	**202**	**0**	**0**
	(00317400) Govindnagar	130	36	244	134	110	64	53	0	0
	(00317600) Tigroo	102	90	621	310	311	56	68	0	0
	(00317700) Chitai	149	31	179	100	79	19	10	0	0
	(00317800) Toda	196	62	321	174	147	42	36	0	0
	(00317900) Danguchad	694	15	81	41	40	37	35	0	0
0058	**Bhadol**	**896**	**332**	**1,944**	**1,051**	**893**	**301**	**240**	**0**	**0**
	(00318200) Roora	184	43	297	150	147	16	14	0	0
	(00318300) Bhadol	712	289	1,647	901	746	285	226	0	0

ANNEXURE- I

NUMBER OF VILLAGES UNDER EACH GRAM PANCHAYAT (CD BLOCKWISE)

Panchayat Code	Name of Gram Panchayat / Village with Location Code No.	Total area of the Village (in hectares)	No. of House holds	Total Population (including institutional & Houseless population			Scheduled Castes Population		Scheduled Tribes Population	
				Person	Male	Female	Male	Female	Male	Female
1	2	3	4	5	6	7	8	9	10	11
0059	**Dabhera**	**646**	**317**	**1,706**	**930**	**776**	**289**	**225**	**0**	**0**
	(00316400) Kuthonda	219	154	829	459	370	152	116	0	0
	(00316500) Surapara	91	56	298	157	141	50	36	0	0
	(00317100) Dabhera	336	107	579	314	265	87	73	0	0
0060	**Mahonajat**	**923**	**305**	**1,756**	**945**	**811**	**280**	**239**	**0**	**0**
	(00316100) Ronni	282	88	486	269	217	31	21	0	0
	(00316700) Amawali	244	71	397	205	192	73	59	0	0
	(00316800) Mahonajat	397	146	873	471	402	176	159	0	0
0061	**Raruajiwan**	**671**	**248**	**1,567**	**831**	**736**	**164**	**157**	**0**	**0**
	(00316000) Durgapur	180	15	99	54	45	17	20	0	0
	(00316200) Raruajiwan	491	233	1,468	777	691	147	137	0	0
0062	**Padri**	**1,032**	**485**	**2,614**	**1,439**	**1,175**	**274**	**224**	**0**	**0**
	(00316300) Padri	1,032	485	2,614	1,439	1,175	274	224	0	0
0063	**Katapur**	**689**	**259**	**1,450**	**778**	**672**	**142**	**120**	**0**	**0**
	(00318700) Bahera	243	82	470	248	222	41	40	0	0
	(00318800) Simthara	123	63	379	199	180	93	75	0	0
	(00318900) Katapur	323	114	601	331	270	8	5	0	0
0064	**Ramdeva**	**789**	**304**	**1,643**	**877**	**766**	**276**	**265**	**0**	**0**
	(00318400) Seoni	178	77	374	194	180	50	45	0	0
	(00318500) Nandana	199	67	368	184	184	59	67	0	0
	(00318600) Ramdeva	212	76	406	220	186	91	82	0	0
	(00319200) Chhenkuri	200	84	495	279	216	76	71	0	0
0065	**Jiginiya**	**765**	**227**	**1,271**	**685**	**586**	**285**	**232**	**0**	**0**
	(00319000) Bandapara	263	70	381	208	173	104	84	0	0
	(00319100) Jiginiya	502	157	890	477	413	181	148	0	0
0066	**Bharroli**	**986**	**420**	**2,157**	**1,200**	**957**	**179**	**131**	**0**	**0**
	(00319400) Bharroli	986	420	2,157	1,200	957	179	131	0	0
0067	**Barjorpura**	**873**	**404**	**2,586**	**1,346**	**1,240**	**449**	**404**	**0**	**0**
	(00319500) Pipra	311	115	791	431	360	260	225	0	0
	(00319600) Barjorpura	164	151	889	458	431	136	130	0	0
	(00319800) Syawari	398	138	906	457	449	53	49	0	0
0068	**Uchad**	**514**	**357**	**2,069**	**1,108**	**961**	**169**	**137**	**0**	**0**
	(00320000) Uchad	514	357	2,069	1,108	961	169	137	0	0
0069	**Silori**	**786**	**363**	**2,523**	**1,362**	**1,161**	**197**	**192**	**0**	**0**
	(00320300) Khirka	237	83	565	303	262	0	0	0	0
	(00320400) Silori	549	280	1,958	1,059	899	197	192	0	0
0070	**Bharsula**	**1,422**	**398**	**2,879**	**1,545**	**1,334**	**235**	**194**	**0**	**0**
	(00320100) Tiletha	760	160	1,097	590	507	95	84	0	0
	(00320500) Bharsula	662	238	1,782	955	827	140	110	0	0

ANNEXURE- I

NUMBER OF VILLAGES UNDER EACH GRAM PANCHAYAT (CD BLOCKWISE)

Panchayat Code	Name of Gram Panchayat / Village with Location Code No.	Total area of the Village (in hectares)	No. of House holds	Total Population (including institutional & Houseless population			Scheduled Castes Population		Scheduled Tribes Population	
				Person	Male	Female	Male	Female	Male	Female
1	2	3	4	5	6	7	8	9	10	11
0071	**Bhadona**	**1,029**	**374**	**2,777**	**1,497**	**1,280**	**281**	**244**	**0**	**0**
	(00320600) Bhadona	601	208	1,613	870	743	169	157	0	0
	(00320800) Khajoori	428	166	1,164	627	537	112	87	0	0
0072	**Sunari**	**992**	**318**	**2,340**	**1,254**	**1,086**	**141**	**101**	**0**	**0**
	(00320700) Sunari	992	318	2,340	1,254	1,086	141	101	0	0
0073	**Jujharpur**	**1,096**	**546**	**3,046**	**1,661**	**1,385**	**289**	**263**	**29**	**34**
	(00320900) Jujharpur	1,096	546	3,046	1,661	1,385	289	263	29	34
0074	**Ikona**	**1,012**	**280**	**1,761**	**950**	**811**	**248**	**217**	**19**	**10**
	(00321300) Theli	415	120	794	427	367	73	71	19	10
	(00321400) Ikona	597	160	967	523	444	175	146	0	0
0075	**Dhirpura**	**851**	**333**	**1,950**	**1,068**	**882**	**316**	**268**	**0**	**0**
	(00321000) Sundarpura	151	91	513	282	231	99	81	0	0
	(00321100) Dhirpura	266	96	579	313	266	123	117	0	0
	(00321200) Gohana	434	146	858	473	385	94	70	0	0
0076	**Chhikau**	**508**	**266**	**1,548**	**828**	**720**	**347**	**309**	**0**	**0**
	(00319300) Jaitpura	210	40	258	136	122	71	63	0	0
	(00321700) Chhikau	298	226	1,290	692	598	276	246	0	0
0077	**Raruarai**	**865**	**354**	**1,933**	**1,058**	**875**	**501**	**409**	**0**	**0**
	(00321500) Tigra	496	117	675	372	303	207	165	0	0
	(00321600) Raruarai	369	237	1,258	686	572	294	244	0	0
0078	**Degawangoojar**	**1,126**	**273**	**1,491**	**805**	**686**	**357**	**320**	**0**	**0**
	(00321800) Khaikheda	428	70	433	220	213	74	74	0	0
	(00321900) Degawangoojar	262	110	605	332	273	183	163	0	0
	(00322000) Dhanoli	436	93	453	253	200	100	83	0	0
0079	**Unchiya**	**1,252**	**348**	**2,230**	**1,228**	**1,002**	**434**	**368**	**0**	**0**
	(00322300) Unchiya	1,252	348	2,230	1,228	1,002	434	368	0	0
0080	**Murgawan**	**777**	**236**	**1,314**	**723**	**591**	**142**	**129**	**0**	**0**
	(00322400) Murgawan	777	236	1,314	723	591	142	129	0	0
0081	**Lodhipura**	**702**	**271**	**1,511**	**816**	**695**	**115**	**80**	**0**	**0**
	(00322500) Ranipura	353	139	844	464	380	42	23	0	0
	(00322600) Lodhipura	349	132	667	352	315	73	57	0	0
0082	**Bagpura**	**1,743**	**379**	**2,267**	**1,237**	**1,030**	**327**	**259**	**0**	**0**
	(00322700) Peepri	281	56	339	191	148	76	57	0	0
	(00322800) Bagpura	540	167	1,155	618	537	125	103	0	0
	(00323100) Joura	922	156	773	428	345	126	99	0	0
0083	**Bagurdan (Proj)**	**649**	**286**	**1,562**	**844**	**718**	**256**	**204**	**0**	**0**
	(00322900) Bagurdan (Proj)	435	167	852	470	382	137	94	0	0
	(00323000) Bagurdan (Siddha)	214	119	710	374	336	119	110	0	0

ANNEXURE- I

NUMBER OF VILLAGES UNDER EACH GRAM PANCHAYAT (CD BLOCKWISE)

Panchayat Code	Name of Gram Panchayat / Village with Location Code No.	Total area of the Village (in hectares)	No. of House holds	Total Population (including institutional & Houseless population			Scheduled Castes Population		Scheduled Tribes Population	
				Person	Male	Female	Male	Female	Male	Female
1	2	3	4	5	6	7	8	9	10	11
0084	**Daryaopur**	**1,367**	**336**	**2,048**	**1,110**	**938**	**40**	**39**	**0**	**0**
	(00304100) Nandpur	71	28	208	108	100	0	0	0	0
	(00304200) Daryaopur	1,296	308	1,840	1,002	838	40	39	0	0
0085	**Kheridevta**	**713**	**254**	**1,550**	**814**	**736**	**249**	**223**	**0**	**0**
	(00311600) Kheridevta	218	75	452	247	205	83	66	0	0
	(00311700) Fatepur	378	125	795	402	393	66	71	0	0
	(00312100) Basith	117	54	303	165	138	100	86	0	0
0086	**Ramgarha**	**397**	**239**	**1,380**	**723**	**657**	**155**	**121**	**0**	**0**
	(00318000) Ramgarha	242	145	750	395	355	52	43	0	0
	(00318100) Chimghan	155	94	630	328	302	103	78	0	0

Note : Uninhabited villages, Outgrowths and Census towns are not included

ANNEXURE- I

NUMBER OF VILLAGES UNDER EACH GRAM PANCHAYAT (CD BLOCKWISE)

Panchayat Code	Name of Gram Panchayat / Village with Location Code No.	Total area of the Village (in hectares)	No. of House holds	Total Population (including institutional & Houseless population			Scheduled Castes Population		Scheduled Tribes Population	
				Person	Male	Female	Male	Female	Male	Female
1	2	3	4	5	6	7	8	9	10	11
	CD Block:Datia (0002)									
0001	**Pachokhara**	**498**	**223**	**1,538**	**831**	**707**	**104**	**98**	**22**	**22**
	(00323700) Pachokhara	498	223	1,538	831	707	104	98	22	22
0002	**Gora**	**835**	**364**	**2,026**	**1,120**	**906**	**251**	**214**	**66**	**46**
	(00323400) Kotra	453	156	851	479	372	99	77	14	7
	(00323500) Gora	382	208	1,175	641	534	152	137	52	39
0003	**Badonkalan**	**3,674**	**729**	**4,466**	**2,478**	**1,988**	**612**	**490**	**0**	**0**
	(00323800) Badonkalan	3,674	729	4,466	2,478	1,988	612	490	0	0
0004	**Hinotiya**	**1,058**	**193**	**1,132**	**633**	**499**	**118**	**88**	**0**	**0**
	(00324000) Hinotiya	1,058	193	1,132	633	499	118	88	0	0
0005	**Dangra**	**1,333**	**199**	**1,133**	**609**	**524**	**204**	**178**	**0**	**0**
	(00323900) Dangra	1,131	161	974	524	450	204	178	0	0
	(00324200) Chirol	202	38	159	85	74	0	0	0	0
0006	**Orina**	**1,658**	**289**	**1,610**	**893**	**717**	**328**	**249**	**59**	**62**
	(00324300) Orina	1,658	289	1,610	893	717	328	249	59	62
0007	**Ghughsi**	**757**	**222**	**1,511**	**830**	**681**	**167**	**146**	**4**	**1**
	(00324400) Ghughsi	757	222	1,511	830	681	167	146	4	1
0008	**Hidora**	**729**	**245**	**1,284**	**691**	**593**	**189**	**168**	**0**	**0**
	(00324500) Hidora	729	245	1,284	691	593	189	168	0	0
0009	**Sijora**	**697**	**245**	**1,362**	**745**	**617**	**175**	**140**	**0**	**0**
	(00324600) Sijora	513	202	1,076	587	489	171	138	0	0
	(00324700) Khiriya	184	43	286	158	128	4	2	0	0
0010	**Erai**	**1,150**	**318**	**1,891**	**1,037**	**854**	**443**	**334**	**0**	**0**
	(00327400) Bhiti	238	80	406	216	190	88	67	0	0
	(00327500) Erai	912	238	1,485	821	664	355	267	0	0
0011	**Rawari**	**888**	**299**	**1,630**	**903**	**727**	**262**	**201**	**10**	**11**
	(00324100) Bhilla	177	35	208	116	92	0	0	0	0
	(00328000) Rawari	711	264	1,422	787	635	262	201	10	11
0012	**Bhadumra**	**1,244**	**391**	**2,145**	**1,155**	**990**	**396**	**355**	**1**	**1**
	(00325100) Bhadumra	329	150	729	386	343	140	138	0	0
	(00325200) Pitsura	206	86	481	266	215	87	74	0	0
	(00327200) Sewni	351	85	497	267	230	70	62	0	0
	(00327300) Sunar	358	70	438	236	202	99	81	1	1
0013	**Bargaon**	**945**	**347**	**2,047**	**1,094**	**953**	**241**	**204**	**5**	**4**
	(00327700) Bargaon	945	347	2,047	1,094	953	241	204	5	4
0014	**Bamrol**	**853**	**252**	**1,624**	**898**	**726**	**271**	**208**	**3**	**2**
	(00326900) Taraua	218	3	22	15	7	0	0	0	0
	(00327000) Samroli	48	29	183	99	84	75	61	0	0
	(00327600) Saipura	58	29	217	111	106	45	42	0	0

ANNEXURE- I

NUMBER OF VILLAGES UNDER EACH GRAM PANCHAYAT (CD BLOCKWISE)

Panchayat Code	Name of Gram Panchayat / Village with Location Code No.	Total area of the Village (in hectares)	No. of House holds	Total Population (including institutional & Houseless population			Scheduled Castes Population		Scheduled Tribes Population	
				Person	Male	Female	Male	Female	Male	Female
1	2	3	4	5	6	7	8	9	10	11
	(00327800) Raipura	135	39	271	152	119	0	0	0	0
	(00327900) Bamrol	185	95	580	323	257	106	79	3	2
	(00328100) Nandpur	209	57	351	198	153	45	26	0	0
0015	**Uprain**	**905**	**397**	**2,291**	**1,225**	**1,066**	**421**	**379**	**0**	**0**
	(00328200) Uprain	905	397	2,291	1,225	1,066	421	379	0	0
0016	**Badera**	**566**	**278**	**1,577**	**836**	**741**	**110**	**100**	**0**	**0**
	(00323600) Guliyapura	61	42	243	132	111	0	0	0	0
	(00328600) Badera	505	236	1,334	704	630	110	100	0	0
0017	**Behruka**	**707**	**244**	**1,508**	**827**	**681**	**396**	**307**	**3**	**2**
	(00328400) Malokpahadi	241	95	622	336	286	90	72	0	0
	(00328500) Behruka	466	149	886	491	395	306	235	3	2
0018	**Banoli**	**524**	**235**	**1,384**	**708**	**676**	**256**	**236**	**0**	**0**
	(00328300) Dabrabag	229	58	361	178	183	79	75	0	0
	(00328700) Banoli	295	177	1,023	530	493	177	161	0	0
0019	**Kumhedi**	**1,391**	**350**	**2,166**	**1,151**	**1,015**	**312**	**291**	**0**	**0**
	(00329100) Mahua	662	173	1,032	554	478	172	152	0	0
	(00333200) Kumhedi	729	177	1,134	597	537	140	139	0	0
0020	**Gadhi**	**238**	**218**	**1,179**	**649**	**530**	**196**	**177**	**0**	**0**
	(00329600) Gadhi	238	218	1,179	649	530	196	177	0	0
0021	**Sitapur**	**801**	**353**	**1,867**	**1,002**	**865**	**203**	**166**	**0**	**0**
	(00326800) Sitapur	801	353	1,867	1,002	865	203	166	0	0
0022	**Sinawal**	**794**	**362**	**1,990**	**1,073**	**917**	**355**	**301**	**0**	**0**
	(00326500) Mahewa	284	113	690	363	327	47	44	0	0
	(00327100) Sinawal	510	249	1,300	710	590	308	257	0	0
0023	**Murera**	**199**	**357**	**2,000**	**1,086**	**914**	**372**	**344**	**10**	**6**
	(00326400) Murera	199	357	2,000	1,086	914	372	344	10	6
0024	**Badonikhurd**	**1,708**	**1,581**	**8,821**	**4,603**	**4,218**	**1,100**	**967**	**233**	**215**
	(00325600) Badonikhurd	1,286	1,553	8,670	4,526	4,144	1,081	954	228	209
	(00325700) Pachara	422	28	151	77	74	19	13	5	6
0025	**Jonhar**	**443**	**258**	**1,508**	**833**	**675**	**408**	**332**	**0**	**0**
	(00324900) Jonhar	116	168	1,006	560	446	297	232	0	0
	(00325300) Kamthara	165	85	463	256	207	111	100	0	0
	(00325500) Bhairar	162	5	39	17	22	0	0	0	0
0026	**Kurthara**	**940**	**273**	**1,529**	**846**	**683**	**322**	**243**	**0**	**0**
	(00324800) Kurthara	940	273	1,529	846	683	322	243	0	0
0027	**Ramsagar**	**450**	**236**	**1,285**	**682**	**603**	**3**	**4**	**132**	**112**
	(00325900) Ramsagar	450	236	1,285	682	603	3	4	132	112
0028	**Govindpur**	**751**	**272**	**1,640**	**898**	**742**	**43**	**42**	**189**	**157**
	(00325800) Govindpur	751	272	1,640	898	742	43	42	189	157

ANNEXURE- I

NUMBER OF VILLAGES UNDER EACH GRAM PANCHAYAT (CD BLOCKWISE)

Panchayat Code	Name of Gram Panchayat / Village with Location Code No.	Total area of the Village (in hectares)	No. of House holds	Total Population (including institutional & Houseless population			Scheduled Castes Population		Scheduled Tribes Population	
				Person	Male	Female	Male	Female	Male	Female
1	2	3	4	5	6	7	8	9	10	11
0029	**Richhari**	**743**	**304**	**1,806**	**981**	**825**	**160**	**134**	**0**	**0**
	(00326000) Jakhoriya	205	90	513	266	247	0	0	0	0
	(00326100) Ghutari	47	5	17	11	6	0	0	0	0
	(00326200) Vijaipur	134	43	247	127	120	10	7	0	0
	(00326300) Richhari	199	155	973	546	427	123	104	0	0
	(00326600) Rampura Dang	158	11	56	31	25	27	23	0	0
0030	**Sirol**	**677**	**214**	**1,390**	**741**	**649**	**247**	**217**	**0**	**0**
	(00329700) Sirol	677	214	1,390	741	649	247	217	0	0
0031	**Budheda**	**757**	**252**	**1,321**	**708**	**613**	**129**	**119**	**0**	**0**
	(00329300) Pahodi	323	52	251	147	104	0	0	0	0
	(00329400) Budheda	434	200	1,070	561	509	129	119	0	0
0032	**Letra**	**824**	**276**	**1,523**	**828**	**695**	**265**	**228**	**2**	**1**
	(00329000) Lidhora	287	92	546	308	238	94	71	0	0
	(00333400) Raduapura	113	11	42	23	19	1	1	1	1
	(00333500) Kalipura	255	69	380	197	183	112	113	0	0
	(00333600) Letra	169	104	555	300	255	58	43	1	0
0033	**Jhadiya**	**655**	**286**	**1,560**	**877**	**683**	**271**	**243**	**37**	**34**
	(00329800) Jhadiya	246	162	868	508	360	191	166	37	34
	(00333300) Kevlari	409	124	692	369	323	80	77	0	0
0034	**Richhara**	**367**	**225**	**1,339**	**741**	**598**	**267**	**197**	**1**	**1**
	(00329900) Richhara	367	225	1,339	741	598	267	197	1	1
0035	**Sindhwari**	**908**	**274**	**1,540**	**815**	**725**	**396**	**315**	**0**	**0**
	(00333700) Sindhwari	908	274	1,540	815	725	396	315	0	0
0036	**Semai**	**1,278**	**375**	**2,286**	**1,177**	**1,109**	**442**	**415**	**0**	**0**
	(00333800) Semai	1,278	375	2,286	1,177	1,109	442	415	0	0
0037	**Akola**	**884**	**286**	**1,716**	**930**	**786**	**251**	**212**	**0**	**0**
	(00333900) Akola	561	173	1,001	544	457	112	96	0	0
	(00334000) Nayagaon	323	113	715	386	329	139	116	0	0
0038	**Kuretha**	**1,546**	**208**	**1,307**	**688**	**619**	**68**	**59**	**0**	**0**
	(00336700) Gadri	213	24	163	86	77	0	0	0	0
	(00336800) Rajora	597	71	410	222	188	50	46	0	0
	(00336900) Devpura	143	12	65	33	32	0	0	0	0
	(00337000) Kuretha	593	101	669	347	322	18	13	0	0
0039	**Chiroli**	**1,363**	**342**	**1,961**	**1,035**	**926**	**359**	**290**	**0**	**0**
	(00334100) Suketa	281	89	524	286	238	75	63	0	0
	(00334200) Raon	404	91	474	253	221	129	110	0	0
	(00334300) Chiroli	678	162	963	496	467	155	117	0	0
0040	**Buhara**	**1,070**	**246**	**1,400**	**787**	**613**	**185**	**138**	**52**	**40**
	(00336600) Buhara	1,070	246	1,400	787	613	185	138	52	40

ANNEXURE- I

NUMBER OF VILLAGES UNDER EACH GRAM PANCHAYAT (CD BLOCKWISE)

Panchayat Code	Name of Gram Panchayat / Village with Location Code No.	Total area of the Village (in hectares)	No. of House holds	Total Population (including institutional & Houseless population			Scheduled Castes Population		Scheduled Tribes Population	
				Person	Male	Female	Male	Female	Male	Female
1	2	3	4	5	6	7	8	9	10	11
0041	**Guda**	**1,187**	**245**	**1,451**	**772**	**679**	**283**	**240**	**0**	**0**
	(00337600) Guda	262	91	508	281	227	104	76	0	0
	(00337700) Kalyanpurabujurg	368	71	406	210	196	61	54	0	0
	(00338000) Kumharra	557	83	537	281	256	118	110	0	0
0042	**Nadai**	**1,222**	**196**	**1,100**	**603**	**497**	**279**	**241**	**0**	**0**
	(00337100) Deguwanchamar	437	38	241	137	104	38	30	0	0
	(00337200) Bhoy	267	69	448	243	205	161	142	0	0
	(00337300) Chakora	167	7	21	13	8	3	2	0	0
	(00337900) Nadai	351	82	390	210	180	77	67	0	0
0043	**Dongarpur**	**971**	**337**	**2,008**	**1,154**	**854**	**152**	**114**	**0**	**0**
	(00328800) Baroy	374	120	700	399	301	31	23	0	0
	(00328900) Dongarpur	496	180	1,109	645	464	97	71	0	0
	(00329200) Gada	101	37	199	110	89	24	20	0	0
0044	**Sujed**	**989**	**217**	**1,263**	**688**	**575**	**160**	**133**	**12**	**12**
	(00337800) Khiriyakhodas	407	96	526	276	250	29	31	0	0
	(00338100) Sujed	582	121	737	412	325	131	102	12	12
0045	**Diswar**	**1,364**	**300**	**1,759**	**920**	**839**	**231**	**214**	**139**	**130**
	(00338200) Dubah	237	66	363	192	171	52	56	0	0
	(00338800) Diswar	708	151	915	479	436	123	113	104	91
	(00338900) Malkhanpur	419	83	481	249	232	56	45	35	39
0046	**Dursara**	**823**	**304**	**1,912**	**1,011**	**901**	**401**	**356**	**35**	**35**
	(00338600) Dursara	680	261	1,687	893	794	283	249	35	35
	(00338700) Dera	143	43	225	118	107	118	107	0	0
0047	**Charbara**	**1,445**	**372**	**2,172**	**1,183**	**989**	**333**	**268**	**56**	**56**
	(00336500) Badanpur	162	78	463	243	220	67	63	0	0
	(00337400) Danda	303	85	398	233	165	101	65	0	0
	(00337500) Palinoor	227	58	335	192	143	64	56	0	0
	(00338300) Charbara	581	131	858	445	413	85	74	56	56
	(00338400) Mangalpur	172	20	118	70	48	16	10	0	0
0048	**Khireyaghoghu**	**1,220**	**253**	**1,563**	**837**	**726**	**296**	**245**	**0**	**0**
	(00335900) Kakarua	176	51	320	169	151	0	0	0	0
	(00336200) Khireyaghoghu	838	176	1,116	602	514	245	194	0	0
	(00336400) Sabdalpur	206	26	127	66	61	51	51	0	0
0049	**Bhitora**	**2,097**	**481**	**2,535**	**1,347**	**1,188**	**585**	**505**	**69**	**77**
	(00332600) Chakbahadurpur	168	57	271	136	135	100	94	26	33
	(00334400) Radhapur	598	174	872	467	405	86	68	32	30
	(00334500) Bhitora	735	136	785	418	367	154	137	4	6
	(00334600) Chakchandewa	260	30	165	93	72	61	41	5	6
	(00334700) Syari	336	84	442	233	209	184	165	2	2
0050	**Bahadurpur**	**680**	**279**	**1,602**	**863**	**739**	**321**	**283**	**0**	**0**
	(00333000) Bahadurpur	680	279	1,602	863	739	321	283	0	0

ANNEXURE- I

NUMBER OF VILLAGES UNDER EACH GRAM PANCHAYAT (CD BLOCKWISE)

Panchayat Code	Name of Gram Panchayat / Village with Location Code No.	Total area of the Village (in hectares)	No. of House holds	Total Population (including institutional & Houseless population			Scheduled Castes Population		Scheduled Tribes Population	
				Person	Male	Female	Male	Female	Male	Female
1	2	3	4	5	6	7	8	9	10	11
0051	**Reda**	**608**	**264**	**1,514**	**820**	**694**	**305**	**248**	**0**	**0**
	(00333100) Reda	608	264	1,514	820	694	305	248	0	0
0052	**Bidaniya**	**1,061**	**268**	**1,537**	**817**	**720**	**206**	**175**	**63**	**50**
	(00332500) Maharajpura	256	71	429	233	196	93	73	19	21
	(00332700) Niraval	288	41	264	137	127	0	0	0	0
	(00332800) Bhawanipur	220	65	344	187	157	95	83	0	0
	(00332900) Bidaniya	297	91	500	260	240	18	19	44	29
0053	**Ikara**	**631**	**313**	**1,763**	**950**	**813**	**403**	**353**	**0**	**0**
	(00334800) Ikara	631	313	1,763	950	813	403	353	0	0
0054	**Dhawari**	**1,344**	**254**	**1,596**	**850**	**746**	**355**	**312**	**0**	**0**
	(00334900) Janakpur	342	21	107	57	50	0	0	0	0
	(00335000) Dhawari	388	90	662	351	311	92	88	0	0
	(00335100) Govindgarh	451	90	509	263	246	130	115	0	0
	(00335200) Dabribhat	163	53	318	179	139	133	109	0	0
0055	**Imaliya**	**1,203**	**302**	**1,877**	**984**	**893**	**371**	**333**	**56**	**53**
	(00335800) Mohanpur	222	57	354	193	161	124	108	0	0
	(00336000) Imaliya	981	245	1,523	791	732	247	225	56	53
0056	**Bikar**	**644**	**298**	**1,994**	**1,127**	**867**	**345**	**213**	**2**	**7**
	(00336100) Bikar	644	298	1,994	1,127	867	345	213	2	7
0057	**Daryapur**	**403**	**230**	**1,112**	**584**	**528**	**266**	**227**	**22**	**28**
	(00339100) Daryapur	403	230	1,112	584	528	266	227	22	28
0058	**Baswaha**	**1,076**	**299**	**1,836**	**955**	**881**	**358**	**348**	**47**	**34**
	(00339000) Baswaha	1,076	299	1,836	955	881	358	348	47	34
0059	**Kusauli**	**1,421**	**408**	**2,289**	**1,195**	**1,094**	**248**	**226**	**275**	**263**
	(00339500) Bijanpura	394	204	1,087	563	524	85	84	236	225
	(00339600) Kusauli	1,027	204	1,202	632	570	163	142	39	38
0060	**Sasuti**	**963**	**250**	**1,504**	**797**	**707**	**299**	**251**	**17**	**16**
	(00339200) Kuakheda	285	78	479	258	221	107	90	15	16
	(00339300) Sasuti	339	133	815	425	390	162	135	0	0
	(00339400) Bhula	60	16	72	40	32	27	23	2	0
	(00340100) Dabardona	279	23	138	74	64	3	3	0	0
0061	**Sadwara**	**1,011**	**313**	**1,627**	**856**	**771**	**342**	**293**	**83**	**100**
	(00335600) Sadwara	736	210	1,124	593	531	310	267	1	4
	(00335700) Penta	275	103	503	263	240	32	26	82	96
0062	**Gulmau**	**721**	**199**	**1,162**	**601**	**561**	**317**	**279**	**0**	**0**
	(00340200) Gulmau	264	75	467	240	227	133	121	0	0
	(00340300) Khiriyanai	265	64	392	196	196	70	62	0	0
	(00340400) Kalyanpurakhurd	192	60	303	165	138	114	96	0	0

ANNEXURE- I

NUMBER OF VILLAGES UNDER EACH GRAM PANCHAYAT (CD BLOCKWISE)

Panchayat Code	Name of Gram Panchayat / Village with Location Code No.	Total area of the Village (in hectares)	No. of House holds	Total Population (including institutional & Houseless population			Scheduled Castes Population		Scheduled Tribes Population	
				Person	Male	Female	Male	Female	Male	Female
1	2	3	4	5	6	7	8	9	10	11
0063	**Richhar**	**911**	**220**	**1,213**	**647**	**566**	**179**	**148**	**0**	**0**
	(00340000) Richhar	911	220	1,213	647	566	179	148	0	0
0064	**Devra**	**1,110**	**210**	**1,211**	**642**	**569**	**149**	**124**	**1**	**7**
	(00339700) Khiriyakabir	276	52	279	153	126	29	21	0	0
	(00339800) Sikaua	314	48	254	132	122	19	18	0	0
	(00339900) Devra	520	110	678	357	321	101	85	1	7
0065	**Kamad**	**1,528**	**484**	**2,690**	**1,462**	**1,228**	**481**	**407**	**24**	**27**
	(00340500) Kamad	1,020	434	2,380	1,289	1,091	464	398	24	27
	(00340800) Nargarh	508	50	310	173	137	17	9	0	0
0066	**Simariya**	**893**	**252**	**1,663**	**895**	**768**	**267**	**220**	**30**	**29**
	(00340600) Simariya	443	130	862	459	403	37	32	30	29
	(00340700) Kumhariyachhewlari	450	122	801	436	365	230	188	0	0
0067	**Targuwan**	**421**	**402**	**2,305**	**1,225**	**1,080**	**319**	**276**	**96**	**113**
	(00340900) Targuwan	421	402	2,305	1,225	1,080	319	276	96	113
0068	**Unao**	**902**	**1,231**	**7,061**	**3,719**	**3,342**	**621**	**575**	**92**	**81**
	(00341000) Unao	902	1,231	7,061	3,719	3,342	621	575	92	81
0069	**Parasari**	**1,493**	**539**	**2,931**	**1,559**	**1,372**	**573**	**505**	**147**	**137**
	(00341400) Parasari	1,493	539	2,931	1,559	1,372	573	505	147	137
0070	**Bhadevara**	**813**	**209**	**1,213**	**659**	**554**	**245**	**199**	**12**	**8**
	(00335500) Bhadevara	813	209	1,213	659	554	245	199	12	8
0071	**Pathra**	**1,395**	**364**	**2,117**	**1,155**	**962**	**573**	**483**	**19**	**14**
	(00335300) Pathra	853	230	1,352	745	607	358	289	0	0
	(00335400) Aser	542	134	765	410	355	215	194	19	14
0072	**Sersa**	**814**	**286**	**1,791**	**973**	**818**	**347**	**279**	**0**	**0**
	(00341500) Sersa	814	286	1,791	973	818	347	279	0	0
0073	**Lalauwa**	**1,655**	**348**	**1,940**	**1,074**	**866**	**250**	**214**	**123**	**104**
	(00341600) Lalauwa	576	199	961	541	420	133	106	123	103
	(00341700) Gharawa	1,079	149	979	533	446	117	108	0	1
0074	**Rajapur**	**1,360**	**401**	**2,156**	**1,194**	**962**	**480**	**423**	**43**	**36**
	(00332100) Makoni	250	123	608	339	269	256	226	30	23
	(00332200) Khaitola	405	85	409	219	190	68	70	0	0
	(00332300) Khairi	334	60	484	257	227	0	0	11	13
	(00332400) Rajapur	371	133	655	379	276	156	127	2	0
0075	**Larayta**	**680**	**239**	**1,707**	**937**	**770**	**251**	**201**	**0**	**0**
	(00331400) Larayta	680	239	1,707	937	770	251	201	0	0
0076	**Dagurai**	**1,096**	**357**	**1,841**	**998**	**843**	**489**	**383**	**105**	**79**
	(00331800) Hamirpura	577	165	872	464	408	212	167	53	45

ANNEXURE- I

NUMBER OF VILLAGES UNDER EACH GRAM PANCHAYAT (CD BLOCKWISE)

Panchayat Code	Name of Gram Panchayat / Village with Location Code No.	Total area of the Village (in hectares)	No. of House holds	Total Population (including institutional & Houseless population			Scheduled Castes Population		Scheduled Tribes Population	
				Person	Male	Female	Male	Female	Male	Female
1	2	3	4	5	6	7	8	9	10	11
	(00331900) Dimankikund	160	1	2	1	1	0	0	0	0
	(00332000) Dagurai	359	191	967	533	434	277	216	52	34
0077	**Bajni**	**2,014**	**268**	**1,571**	**825**	**746**	**263**	**217**	**161**	**132**
	(00330000) Govindnagar	96	51	218	121	97	0	0	121	97
	(00330100) Ramnagar	651	62	299	164	135	161	133	0	0
	(00330400) Chopra	736	46	338	171	167	49	40	0	0
	(00330900) Bajni	531	109	716	369	347	53	44	40	35
0078	**Chituwa**	**461**	**250**	**1,376**	**736**	**640**	**154**	**141**	**98**	**81**
	(00331000) Chituwa	284	140	833	446	387	19	26	82	66
	(00331100) Rawatpura	177	110	543	290	253	135	115	16	15
0079	**Nichroli**	**1,119**	**283**	**1,937**	**1,042**	**895**	**0**	**0**	**0**	**0**
	(00330200) Chakramsagar	104	74	428	223	205	0	0	0	0
	(00330300) Nichroli	1,015	209	1,509	819	690	0	0	0	0
0080	**Durgapur**	**1,037**	**371**	**1,977**	**1,045**	**932**	**248**	**240**	**0**	**0**
	(00330600) Durgapur	540	258	1,286	673	613	160	166	0	0
	(00330800) Kalipahad	497	113	691	372	319	88	74	0	0
0081	**Agora**	**566**	**273**	**1,398**	**752**	**646**	**318**	**258**	**45**	**44**
	(00330500) Agora	566	273	1,398	752	646	318	258	45	44
0082	**Gandhari**	**617**	**333**	**1,983**	**1,062**	**921**	**324**	**314**	**108**	**92**
	(00331200) Gandhari	385	212	1,281	703	578	133	135	57	40
	(00331300) Lamaycha	232	121	702	359	343	191	179	51	52
0083	**Chirula**	**599**	**384**	**2,051**	**1,109**	**942**	**392**	**326**	**0**	**0**
	(00342000) Chirula	599	384	2,051	1,109	942	392	326	0	0
0084	**Kararikhurd**	**706**	**225**	**1,361**	**741**	**620**	**203**	**158**	**0**	**0**
	(00341900) Nareta	219	74	411	221	190	42	35	0	0
	(00342100) Bilhar	97	1	1	1	0	0	0	0	0
	(00342200) Kararikhurd	390	150	949	519	430	161	123	0	0
0085	**Taga**	**834**	**320**	**1,764**	**947**	**817**	**319**	**259**	**0**	**0**
	(00331500) Phulra	287	113	588	303	285	82	75	0	0
	(00331600) Kalapahad	204	9	43	23	20	23	20	0	0
	(00331700) Pagra	90	18	105	59	46	0	0	0	0
	(00341800) Taga	253	180	1,028	562	466	214	164	0	0
0086	**Gujarra**	**774**	**347**	**1,854**	**999**	**855**	**427**	**360**	**0**	**0**
	(00341100) Gujarra	555	261	1,402	762	640	381	324	0	0
	(00341200) Ghislani	219	86	452	237	215	46	36	0	0
0087	**Kamrari**	**890**	**368**	**2,047**	**1,103**	**944**	**213**	**165**	**0**	**0**
	(00342300) Kamrari	890	368	2,047	1,103	944	213	165	0	0
0088	**Banvas**	**1,058**	**367**	**2,345**	**1,229**	**1,116**	**420**	**372**	**1**	**1**
	(00342400) Banvas	537	189	1,248	659	589	276	235	1	1

ANNEXURE- I

NUMBER OF VILLAGES UNDER EACH GRAM PANCHAYAT (CD BLOCKWISE)

Panchayat Code	Name of Gram Panchayat / Village with Location Code No.	Total area of the Village (in hectares)	No. of House holds	Total Population (including institutional & Houseless population			Scheduled Castes Population		Scheduled Tribes Population	
				Person	Male	Female	Male	Female	Male	Female
1	2	3	4	5	6	7	8	9	10	11
	(00342600) Sihuli	203	1	5	4	1	0	0	0	0
	(00342700) Johariya	318	177	1,092	566	526	144	137	0	0
0089	**Katili**	**871**	**325**	**1,846**	**948**	**898**	**410**	**393**	**36**	**47**
	(00342500) Pakhra	140	90	533	277	256	176	171	0	0
	(00342800) Katili	731	235	1,313	671	642	234	222	36	47
0090	**Hatlav**	**751**	**268**	**1,594**	**855**	**739**	**300**	**257**	**0**	**0**
	(00342900) Ganeshkheda	337	120	711	391	320	108	102	0	0
	(00343000) Hatlav	414	148	883	464	419	192	155	0	0
0091	**Lakhanpur**	**820**	**339**	**1,730**	**907**	**823**	**198**	**184**	**96**	**106**
	(00344900) Lakhanpur	271	169	870	459	411	96	98	0	0
	(00345000) Sitapur	226	35	217	111	106	16	20	0	0
	(00345200) Hirapur	323	135	643	337	306	86	66	96	106
0092	**Basai**	**1,293**	**1,024**	**5,279**	**2,838**	**2,441**	**595**	**501**	**194**	**145**
	(00345100) Basai	827	907	4,694	2,521	2,173	587	497	73	40
	(00345300) Devgarh	466	117	585	317	268	8	4	121	105
0093	**Makdari**	**962**	**276**	**1,431**	**758**	**673**	**92**	**91**	**49**	**57**
	(00344300) Makdari	962	276	1,431	758	673	92	91	49	57
0094	**Thakurpura**	**1,521**	**548**	**3,017**	**1,609**	**1,408**	**225**	**171**	**10**	**9**
	(00344100) Janakpur	325	111	656	348	308	13	6	10	9
	(00344200) Manikpur	171	84	421	228	193	44	35	0	0
	(00344600) Himmatpura	410	137	727	398	329	70	58	0	0
	(00344700) Thakurpura	445	169	928	480	448	98	72	0	0
	(00344800) Hasanpur	170	47	285	155	130	0	0	0	0
0095	**Satlon**	**667**	**330**	**1,732**	**937**	**795**	**208**	**170**	**33**	**30**
	(00344400) Maharajpura	161	80	374	195	179	92	87	18	19
	(00344500) Satlon	506	250	1,358	742	616	116	83	15	11
0096	**Jaitpur**	**155**	**227**	**1,123**	**589**	**534**	**163**	**149**	**7**	**11**
	(00343200) Jaitpur	155	227	1,123	589	534	163	149	7	11
0097	**Bardhuwan**	**297**	**367**	**1,890**	**982**	**908**	**159**	**152**	**18**	**18**
	(00343100) Kakoda	141	37	196	105	91	8	8	2	3
	(00343300) Bardhuwan	156	330	1,694	877	817	151	144	16	15
0098	**Nayakheda**	**989**	**521**	**2,927**	**1,553**	**1,374**	**213**	**195**	**19**	**22**
	(00343500) Nayakheda	989	521	2,927	1,553	1,374	213	195	19	22
0099	**Sankuli**	**339**	**239**	**1,394**	**742**	**652**	**129**	**105**	**67**	**44**
	(00343400) Sankuli	339	239	1,394	742	652	129	105	67	44
0100	**Urdana**	**776**	**393**	**2,170**	**1,168**	**1,002**	**228**	**196**	**6**	**6**
	(00343600) Kandhari	352	161	913	498	415	40	30	0	0
	(00343700) Urdana	424	232	1,257	670	587	188	166	6	6

ANNEXURE- I

NUMBER OF VILLAGES UNDER EACH GRAM PANCHAYAT (CD BLOCKWISE)

Panchayat Code	Name of Gram Panchayat / Village with Location Code No.	Total area of the Village (in hectares)	No. of House holds	Total Population (including institutional & Houseless population			Scheduled Castes Population		Scheduled Tribes Population	
				Person	Male	Female	Male	Female	Male	Female
1	2	3	4	5	6	7	8	9	10	11
0101	**Mudra**	**561**	**428**	**2,182**	**1,149**	**1,033**	**210**	**156**	**153**	**141**
	(00343800) Parakheda	52	109	543	291	252	60	37	108	104
	(00343900) Mudra	466	286	1,397	739	658	150	119	45	37
	(00344000) Gudariya	43	33	242	119	123	0	0	0	0
0102	**Karkhara**	**860**	**275**	**1,595**	**867**	**728**	**295**	**256**	**0**	**0**
	(00336300) Mawai	306	109	625	328	297	146	143	0	0
	(00338500) Karkhara	554	166	970	539	431	149	113	0	0

Note : Uninhabited villages, Outgrowths and Census towns are not included

ANNEXURE- I

NUMBER OF VILLAGES UNDER EACH GRAM PANCHAYAT (CD BLOCKWISE)

Panchayat Code	Name of Gram Panchayat / Village with Location Code No.	Total area of the Village (in hectares)	No. of House holds	Total Population (including institutional & Houseless population			Scheduled Castes Population		Scheduled Tribes Population	
				Person	Male	Female	Male	Female	Male	Female
1	2	3	4	5	6	7	8	9	10	11
CD Block:Bhander (0003)										
0001	**Senthri**	**847**	**337**	**2,186**	**1,173**	**1,013**	**455**	**372**	**0**	**0**
	(00345400) Senthri	847	337	2,186	1,173	1,013	455	372	0	0
0002	**Ansuli**	**804**	**185**	**1,378**	**740**	**638**	**223**	**170**	**0**	**0**
	(00345500) Ansuli	310	64	482	254	228	122	94	0	0
	(00345600) Semari	201	54	391	206	185	74	57	0	0
	(00345700) Malaua	143	49	380	207	173	20	13	0	0
	(00345800) Puranpura	150	18	125	73	52	7	6	0	0
0003	**Porsa**	**637**	**321**	**1,825**	**971**	**854**	**129**	**138**	**0**	**0**
	(00345900) Porsa	637	321	1,825	971	854	129	138	0	0
0004	**Jauri**	**1,023**	**337**	**2,230**	**1,228**	**1,002**	**335**	**254**	**0**	**0**
	(00346000) Jauri	481	154	988	532	456	190	146	0	0
	(00346100) Simariya	113	35	263	147	116	0	0	0	0
	(00346200) Bisae Pura	138	49	315	174	141	9	7	0	0
	(00346300) Mahadua	291	99	664	375	289	136	101	0	0
0005	**Udi**	**1,123**	**339**	**2,097**	**1,154**	**943**	**295**	**229**	**0**	**0**
	(00346400) Ganesh Pura	304	97	633	340	293	50	38	0	0
	(00346500) Udi	465	115	700	389	311	101	92	0	0
	(00346600) Baisora	354	127	764	425	339	144	99	0	0
0006	**Nogawan**	**1,097**	**368**	**2,222**	**1,183**	**1,039**	**315**	**262**	**0**	**0**
	(00346700) Nogawan	328	159	993	518	475	114	91	0	0
	(00346800) Nayagaon	197	51	328	178	150	33	27	0	0
	(00346900) Bhadraua	254	78	405	215	190	75	63	0	0
	(00347000) Pura Daboh	318	80	496	272	224	93	81	0	0
0007	**Rakhra**	**1,001**	**375**	**2,053**	**1,117**	**936**	**296**	**253**	**0**	**0**
	(00347100) Bodar	386	97	525	278	247	57	54	0	0
	(00347200) Rakhra	214	114	642	354	288	57	47	0	0
	(00347300) Padri Kalan	401	164	886	485	401	182	152	0	0
0008	**Sohan**	**739**	**338**	**2,075**	**1,139**	**936**	**197**	**148**	**0**	**0**
	(00347400) Sohan	609	257	1,573	869	704	161	120	0	0
	(00347500) Dalpatpura	130	81	502	270	232	36	28	0	0
0009	**Salon Bhitari**	**832**	**687**	**3,879**	**2,083**	**1,796**	**418**	**386**	**0**	**0**
	(00347600) Salon Bhitari	832	687	3,879	2,083	1,796	418	386	0	0
0010	**Dhound**	**940**	**268**	**1,656**	**893**	**763**	**231**	**176**	**33**	**38**
	(00347700) Dhound	669	220	1,385	743	642	188	141	33	38
	(00347800) Kadura	271	48	271	150	121	43	35	0	0
0011	**Telgaon**	**957**	**353**	**2,105**	**1,154**	**951**	**341**	**266**	**0**	**0**
	(00347900) Telgaon	957	353	2,105	1,154	951	341	266	0	0
0012	**Syora**	**1,067**	**271**	**1,644**	**895**	**749**	**318**	**262**	**0**	**0**
	(00348000) Syora	543	108	612	337	275	134	101	0	0

ANNEXURE- I

NUMBER OF VILLAGES UNDER EACH GRAM PANCHAYAT (CD BLOCKWISE)

Panchayat Code	Name of Gram Panchayat / Village with Location Code No.	Total area of the Village (in hectares)	No. of House holds	Total Population (including institutional & Houseless population			Scheduled Castes Population		Scheduled Tribes Population	
				Person	Male	Female	Male	Female	Male	Female
1	2	3	4	5	6	7	8	9	10	11
	(00348100) Karra	366	128	791	426	365	119	101	0	0
	(00348200) Ahrora	158	35	241	132	109	65	60	0	0
0013	**Barka**	**634**	**256**	**1,670**	**900**	**770**	**186**	**142**	**0**	**0**
	(00348400) Barka	634	256	1,670	900	770	186	142	0	0
0014	**Richhoura**	**411**	**229**	**1,396**	**776**	**620**	**277**	**212**	**0**	**0**
	(00348500) Richhoura	278	170	1,010	560	450	207	155	0	0
	(00348600) Baghanpura	133	59	386	216	170	70	57	0	0
0015	**Udina**	**1,192**	**579**	**3,277**	**1,750**	**1,527**	**238**	**215**	**0**	**0**
	(00348700) Udina	938	556	3,154	1,681	1,473	217	198	0	0
	(00348800) Kherideo	254	23	123	69	54	21	17	0	0
0016	**Ahroni**	**795**	**281**	**1,582**	**836**	**746**	**206**	**162**	**0**	**0**
	(00349000) Ahroni	795	281	1,582	836	746	206	162	0	0
0017	**Bhalka**	**553**	**280**	**1,450**	**795**	**655**	**396**	**312**	**0**	**0**
	(00349100) Bhalka	553	280	1,450	795	655	396	312	0	0
0018	**Kamlapuri**	**1,719**	**491**	**2,873**	**1,549**	**1,324**	**359**	**284**	**8**	**8**
	(00349200) Kashipur	356	138	751	415	336	85	58	0	0
	(00349300) Kamlapuri	475	184	1,086	566	520	88	63	8	8
	(00349400) Tedot	888	169	1,036	568	468	186	163	0	0
0019	**Bhitari**	**435**	**338**	**1,830**	**1,000**	**830**	**110**	**109**	**0**	**0**
	(00349500) Bhitari	435	338	1,830	1,000	830	110	109	0	0
0020	**Imaliya**	**752**	**228**	**1,264**	**690**	**574**	**100**	**86**	**5**	**4**
	(00349600) Hasan Pur	341	115	672	365	307	38	32	0	0
	(00349700) Imaliya	411	113	592	325	267	62	54	5	4
0021	**Dhan Pipri**	**1,356**	**381**	**2,221**	**1,202**	**1,019**	**169**	**125**	**0**	**0**
	(00349800) Tantana	372	103	585	316	269	43	35	0	0
	(00349900) Hardai	298	81	462	257	205	100	80	0	0
	(00350000) Dhan Pipri	357	168	973	512	461	8	1	0	0
	(00350100) Intarora	329	29	201	117	84	18	9	0	0
0022	**Kutauli**	**1,848**	**400**	**2,566**	**1,347**	**1,219**	**345**	**308**	**0**	**0**
	(00350200) Tilhera	393	60	364	184	180	50	45	0	0
	(00350300) Rampura	241	87	485	265	220	3	3	0	0
	(00350400) Kutauli	503	86	658	353	305	121	111	0	0
	(00350500) Bisal Pura	406	79	497	248	249	70	63	0	0
	(00350600) Natarra	305	88	562	297	265	101	86	0	0
0023	**Badera Sopan**	**1,325**	**603**	**3,300**	**1,780**	**1,520**	**466**	**398**	**0**	**0**
	(00350700) Ingui	423	9	76	38	38	0	0	0	0
	(00350800) Sikri	313	15	101	53	48	7	15	0	0
	(00350900) Badera Sopan	589	579	3,123	1,689	1,434	459	383	0	0

ANNEXURE- I

NUMBER OF VILLAGES UNDER EACH GRAM PANCHAYAT (CD BLOCKWISE)

Panchayat Code	Name of Gram Panchayat / Village with Location Code No.	Total area of the Village (in hectares)	No. of House holds	Total Population (including institutional & Houseless population			Scheduled Castes Population		Scheduled Tribes Population	
				Person	Male	Female	Male	Female	Male	Female
1	2	3	4	5	6	7	8	9	10	11
0024	**Pandokhar**	**1,258**	**391**	**2,239**	**1,195**	**1,044**	**412**	**350**	**0**	**0**
	(00351000) Pandokhar	1,258	391	2,239	1,195	1,044	412	350	0	0
0025	**Ramner**	**756**	**174**	**936**	**519**	**417**	**160**	**141**	**0**	**0**
	(00351100) Tor	105	1	1	1	0	0	0	0	0
	(00351200) Ramner	343	133	699	389	310	81	72	0	0
	(00351300) Deori Khurd	308	40	236	129	107	79	69	0	0
0026	**Khiriya Alam**	**1,602**	**309**	**1,971**	**1,049**	**922**	**285**	**246**	**0**	**0**
	(00351400) Saujana	556	88	572	303	269	108	90	0	0
	(00351500) Khiriya Alam	562	146	893	482	411	150	137	0	0
	(00351600) Gudaha	484	75	506	264	242	27	19	0	0
0027	**Chandani**	**613**	**231**	**1,256**	**660**	**596**	**220**	**190**	**0**	**0**
	(00351700) Chandani	288	155	818	441	377	197	170	0	0
	(00351800) Kurgaon	325	76	438	219	219	23	20	0	0
0028	**Bindwa**	**735**	**234**	**1,715**	**940**	**775**	**292**	**248**	**0**	**0**
	(00351900) Ghanshyam Pur	197	97	606	328	278	180	154	0	0
	(00352000) Bindwa	397	106	813	445	368	91	80	0	0
	(00352100) Bad Kachhari	141	31	296	167	129	21	14	0	0
0029	**Bilheti**	**853**	**258**	**1,643**	**904**	**739**	**263**	**209**	**0**	**0**
	(00352200) Sakatpura	288	63	444	251	193	4	4	0	0
	(00352300) Bilheti	565	195	1,199	653	546	259	205	0	0
0030	**Touri**	**902**	**279**	**1,736**	**964**	**772**	**281**	**218**	**0**	**0**
	(00352400) Touri	365	155	940	507	433	116	98	0	0
	(00352500) Bhedpura	537	124	796	457	339	165	120	0	0
0031	**Maithana Pahuj**	**651**	**229**	**1,415**	**759**	**656**	**248**	**222**	**0**	**0**
	(00352600) Maithana Pahuj	651	229	1,415	759	656	248	222	0	0
0032	**Lahar Haveli**	**674**	**348**	**2,219**	**1,176**	**1,043**	**378**	**312**	**0**	**0**
	(00352700) Lahar Haveli	674	348	2,219	1,176	1,043	378	312	0	0
0033	**Dhanoti**	**1,219**	**330**	**1,811**	**982**	**829**	**365**	**317**	**0**	**0**
	(00352800) Dhanoti	787	193	980	548	432	238	192	0	0
	(00352900) Khiriya Kadoor	432	137	831	434	397	127	125	0	0
0034	**Sadka**	**1,169**	**225**	**1,448**	**786**	**662**	**219**	**201**	**0**	**0**
	(00353000) Pura Bilheti	214	62	407	219	188	41	34	0	0
	(00353100) Mangroli	287	32	205	110	95	31	31	0	0
	(00353200) Sadka	303	84	504	278	226	109	102	0	0
	(00353300) Bagdehi	365	47	332	179	153	38	34	0	0
0035	**Dharampura**	**587**	**254**	**1,466**	**798**	**668**	**263**	**219**	**0**	**0**
	(00353400) Simthara	278	140	858	455	403	146	118	0	0
	(00353500) Dharampura	309	114	608	343	265	117	101	0	0

ANNEXURE- I

NUMBER OF VILLAGES UNDER EACH GRAM PANCHAYAT (CD BLOCKWISE)

Panchayat Code	Name of Gram Panchayat / Village with Location Code No.	Total area of the Village (in hectares)	No. of House holds	Total Population (including institutional & Houseless population			Scheduled Castes Population		Scheduled Tribes Population	
				Person	Male	Female	Male	Female	Male	Female
1	2	3	4	5	6	7	8	9	10	11
0036	**Barcholi**	**1,290**	**360**	**1,932**	**1,075**	**857**	**426**	**345**	**0**	**0**
	(00353600) Deora	179	68	336	193	143	85	60	0	0
	(00353700) Barcholi	622	176	913	506	407	215	190	0	0
	(00353800) Kyolari	281	66	420	236	184	101	77	0	0
	(00353900) Sukalhari	208	50	263	140	123	25	18	0	0
0037	**Softa**	**418**	**240**	**1,332**	**711**	**621**	**271**	**259**	**0**	**0**
	(00354000) Softa	418	240	1,332	711	621	271	259	0	0
0038	**Chandrol**	**602**	**217**	**1,276**	**674**	**602**	**204**	**191**	**0**	**0**
	(00354100) Chandrol	602	217	1,276	674	602	204	191	0	0
0039	**Sunri**	**845**	**247**	**1,444**	**801**	**643**	**88**	**74**	**0**	**0**
	(00354200) Sunri	511	148	841	468	373	35	22	0	0
	(00354300) Nadiya	334	99	603	333	270	53	52	0	0
0040	**Singhpura**	**1,179**	**351**	**1,878**	**1,027**	**851**	**316**	**242**	**0**	**0**
	(00354400) Khiriya Gopi	320	148	811	437	374	169	129	0	0
	(00354500) Singhpura	495	131	645	361	284	93	73	0	0
	(00354600) Chhachh Pura	364	72	422	229	193	54	40	0	0
0041	**Khiriya Faijulla**	**1,132**	**304**	**1,739**	**943**	**796**	**143**	**123**	**0**	**0**
	(00354700) Khiriya Faijulla	712	200	1,113	598	515	72	60	0	0
	(00354800) Chhan	420	104	626	345	281	71	63	0	0
0042	**Godan**	**1,595**	**521**	**3,114**	**1,673**	**1,441**	**225**	**198**	**1**	**0**
	(00354900) Godan	1,595	521	3,114	1,673	1,441	225	198	1	0
0043	**Maithana Pali**	**898**	**243**	**1,351**	**714**	**637**	**140**	**138**	**0**	**0**
	(00355000) Maithana Pali	601	160	901	478	423	88	74	0	0
	(00355100) Charrai	297	83	450	236	214	52	64	0	0
0044	**Soda**	**717**	**319**	**1,835**	**976**	**859**	**440**	**391**	**0**	**0**
	(00355200) Soda	322	178	1,063	577	486	225	190	0	0
	(00355300) Semaha	395	141	772	399	373	215	201	0	0
0045	**Ajitpura**	**994**	**343**	**1,807**	**959**	**848**	**244**	**199**	**0**	**0**
	(00355400) Sahjora	229	37	195	107	88	4	5	0	0
	(00355500) Pathara Narayan	400	164	899	456	443	127	117	0	0
	(00355600) Ajitpura	365	142	713	396	317	113	77	0	0
0046	**Bagpura**	**987**	**406**	**2,104**	**1,158**	**946**	**445**	**355**	**0**	**0**
	(00355700) Bagpura	510	200	1,045	577	468	210	158	0	0
	(00355800) Tighra Kalan	263	104	567	313	254	105	81	0	0
	(00355900) Khiriya Riyasat	214	102	492	268	224	130	116	0	0
0047	**Madhopura**	**756**	**218**	**1,370**	**736**	**634**	**72**	**58**	**5**	**4**
	(00356000) Madhopura	401	121	726	382	344	56	46	0	0
	(00356100) Torpatharra	59	20	113	69	44	0	0	0	0
	(00356200) Bichhreta	296	77	531	285	246	16	12	5	4

ANNEXURE- I

NUMBER OF VILLAGES UNDER EACH GRAM PANCHAYAT (CD BLOCKWISE)

Panchayat Code	Name of Gram Panchayat / Village with Location Code No.	Total area of the Village (in hectares)	No. of House holds	Total Population (including institutional & Houseless population			Scheduled Castes Population		Scheduled Tribes Population	
				Person	Male	Female	Male	Female	Male	Female
1	2	3	4	5	6	7	8	9	10	11
0048	**Berachh**	**779**	**311**	**1,704**	**889**	**815**	**325**	**297**	**0**	**0**
	(00356300) Berachh	779	311	1,704	889	815	325	297	0	0
0049	**Barana**	**1,557**	**396**	**1,878**	**1,011**	**867**	**376**	**323**	**0**	**0**
	(00356700) Badera Haveli	374	158	779	412	367	132	123	0	0
	(00356800) Barana	538	118	493	269	224	92	82	0	0
	(00356900) Dali Pura	265	65	358	186	172	41	41	0	0
	(00357000) Ramgarh	380	55	248	144	104	111	77	0	0
0051	**Tatarpur**	**972**	**242**	**1,550**	**842**	**708**	**130**	**106**	**46**	**38**
	(00357500) Tatarpur	972	242	1,550	842	708	130	106	46	38
0052	**Bharroli**	**1,345**	**272**	**1,550**	**797**	**753**	**172**	**158**	**192**	**212**
	(00358300) Hansa Pur	487	70	430	199	231	0	0	94	109
	(00358400) Baija Para	340	100	553	297	256	9	5	95	103
	(00358500) Bharroli	518	102	567	301	266	163	153	3	0
0053	**Salon Bharroli**	**1,229**	**409**	**2,318**	**1,226**	**1,092**	**253**	**244**	**10**	**13**
	(00358600) Salon Bharroli	745	283	1,597	834	763	199	176	9	12
	(00358700) Khiriya Jhansi	207	62	367	190	177	13	20	0	0
	(00358800) Bagda	277	64	354	202	152	41	48	1	1
0054	**Dalpatpur**	**1,056**	**229**	**1,359**	**718**	**641**	**255**	**236**	**1**	**0**
	(00358900) Lidhora Haveli	157	68	408	217	191	108	106	1	0
	(00359000) Piprauakhurd	240	49	294	155	139	17	15	0	0
	(00359100) Dalpatpur	659	112	657	346	311	130	115	0	0
0055	**Kulariya**	**1,165**	**284**	**1,472**	**774**	**698**	**133**	**110**	**7**	**9**
	(00359200) Kudila	298	23	116	62	54	11	12	0	0
	(00359300) Benda	510	123	630	333	297	51	38	7	9
	(00359400) Kulariya	357	138	726	379	347	71	60	0	0
0056	**Khiriya Sahab**	**1,385**	**407**	**2,265**	**1,215**	**1,050**	**440**	**384**	**103**	**103**
	(00359500) Bedhari	352	107	609	327	282	96	73	12	11
	(00359600) Nobai	531	140	759	418	341	164	133	46	43
	(00359700) Khiriya Sahab	502	160	897	470	427	180	178	45	49
0057	**Piprauakalan**	**1,398**	**328**	**1,821**	**961**	**860**	**348**	**307**	**3**	**2**
	(00359800) Piprauakalan	1,241	312	1,718	901	817	338	291	3	2
	(00359900) Nichroli	157	16	103	60	43	10	16	0	0
0058	**Pyawal**	**1,245**	**345**	**1,988**	**1,058**	**930**	**248**	**225**	**30**	**36**
	(00360000) Pyawal	538	182	1,012	557	455	163	146	30	36
	(00360100) Dhamna	707	163	976	501	475	85	79	0	0
0059	**Sarsai**	**1,251**	**651**	**4,114**	**2,221**	**1,893**	**383**	**291**	**37**	**30**
	(00360200) Sarsai	1,251	651	4,114	2,221	1,893	383	291	37	30
0060	**Astot/ (Astot-81)**	**1,050**	**209**	**1,311**	**684**	**627**	**194**	**186**	**1**	**0**
	(00360300) Astot/ (Astot-81)	644	123	738	384	354	87	80	0	0

ANNEXURE- I

NUMBER OF VILLAGES UNDER EACH GRAM PANCHAYAT (CD BLOCKWISE)

Panchayat Code	Name of Gram Panchayat / Village with Location Code No.	Total area of the Village (in hectares)	No. of House holds	Total Population (including institutional & Houseless population			Scheduled Castes Population		Scheduled Tribes Population	
				Person	Male	Female	Male	Female	Male	Female
1	2	3	4	5	6	7	8	9	10	11
	(00360400) Muriya (Muria-81)	406	86	573	300	273	107	106	1	0
0061	**Mustara**	**1,071**	**270**	**1,440**	**755**	**685**	**242**	**216**	**4**	**4**
	(00360500) Kumariya Raj	638	97	594	312	282	95	91	4	4
	(00360600) Mustara	433	173	846	443	403	147	125	0	0
0062	**Saletara**	**1,354**	**489**	**2,766**	**1,444**	**1,322**	**414**	**373**	**25**	**35**
	(00360700) Sentol	381	157	815	414	401	147	136	24	35
	(00360800) Saletara	973	332	1,951	1,030	921	267	237	1	0
0063	**Bichhodana**	**1,390**	**394**	**2,387**	**1,271**	**1,116**	**340**	**294**	**74**	**78**
	(00361000) Bichhodana	1,390	394	2,387	1,271	1,116	340	294	74	78

Note : Uninhabited villages, Outgrowths and Census towns are not included

ANNEXURE-II

NOTE ON FERTILITY, MORTALITY AND MIGRATION - 1991 CENSUS

Fertility Levels :

Births, deaths, and migration are three components of population change in any geographical unit. Fertility is a major component of population growth. In the 1991 Census, questions on fertility related to age at marriage, number of surviving children, number of children ever born alive and children born alive during the last year were canvassed to generate the table of fertility. The first three questions were asked to all ever-married women and the last question related to currently married women. The various measures of fertility worked out are based on the district level estimates of fertility and child mortality for 1991.

Mortality analysis is one of the most important branches of demographic studies. This branch deals with the demographic event of death. Since death is a biological phenomenon that occurs just once to each individual, the analysis is simpler than, say, the study of fertility wherein the event of birth can occur with varying frequency among women.

Migration is an important aspect in the area of Population Studies. There is an increase in population of any community or country due to births or in-migration, whereas there is a decrease in the population of its residents due to deaths or migration. In other words, migration is an important reason for the change in size and composition of population. Those areas are affected by migration from where migrants go or where they have gone.

The migration tables of the 1991 Census are mainly based on the questions on place of birth, place of last residence, duration of residence at the place of enumeration and reason for migration included in the individual slip. These tables generated on computer provide the distribution of population by place of birth, distribution of migrants by place of last residence, duration of residence and reason for migration. The data on intra-district, intra-state and inter-state migration streams and in-migration from abroad are presented in these tables.

ANNEXURE-III(i)

VARIOUS MEASURES OF FERTILITY AND MEAN AGE AT MARRIAGE, CENSUS 1981-1991

Code	State/District	Year	GFR	GMFR	TFR	TMFR	CBR	No. of children ever born per woman in age-group 45-49	Child-Women Ratio	Mean Age at Marriage
1	2	3	4	5	6	7	8	9	10	11
	Madhya Pradesh	1981	167	192	5.3	5.9	38.0	-	-	-
		1991	161	192	5.3	5.9	38.0	4.8	599	16.6
1	Sheopur *	1981	Newly Formed District Of 2001							
		1991						5.23	706	15.9
2	Morena	1981	211	288	6.8	7.3	44.6	-	-	-
		1991	211	229	6.6	7.1	44.1	5.2	706	15.9
3	Bhind	1981	188	204	6.1	6.5	40.2	-	-	-
		1991	182	199	5.6	6.0	37.4	4.9	677	15.9
4	Gwalior	1981	182	213	5.8	6.6	40.7	-	-	-
		1991	157	184	4.9	5.7	34.7	4.7	581	16.9
5	Datia	1981	186	203	6.1	6.4	40.0	-	-	-
		1991	168	186	5.1	5.6	36.0	5.0	641	16.0
6	Shivpuri	1981	196	212	6.4	6.8	40.6	-	-	-
		1991	171	193	5.4	6.0	35.7	5.2	705	15.7
7	Guna	1981	196	215	6.3	6.8	42.0	-	-	-
		1991	189	210	5.9	6.4	40.5	5.2	680	16.1
8	Tikamgarh	1981	210	224	7.0	7.3	44.5	-	-	-
		1991	203	220	6.2	6.7	43.2	5.7	674	15.4
9	Chhatarpur	1981	204	221	6.8	7.2	42.2	-	-	-
		1991	176	196	5.6	6.1	36.8	5.5	697	15.6
10	Panna	1981	202	222	6.7	7.0	45.5	-	-	-
		1991	181	198	5.7	6.2	39.4	5.2	650	16.2
11	Sagar	1981	200	224	6.4	7.0	43.2	-	-	-
		1991	184	211	5.5	6.3	39.2	5.7	671	15.9
12	Damoh	1981	194	213	6.2	6.6	42.9	-	-	-
		1991	174	194	5.1	5.7	38.1	5.4	638	16.0
13	Satna	1981	181	197	5.9	6.3	41.2	-	-	-
		1991	180	198	5.5	6.0	40.5	5.0	629	15.9
14	Rewa	1981	177	191	5.8	6.1	40.6	-	-	-
		1991	179	196	5.6	6.0	39.2	5.2	663	15.7
15	Umaria*	1981	Newly Formed District Of 2001							
		1991						4.6	589	15.9
16	Shahdol	1981	152	165	4.9	5.1	35.6	-	-	-
		1991	164	181	5.0	5.5	38.6	4.6	589	15.9
17	Sidhi	1981	173	187	6.0	5.7	38.7	-	-	-
		1991	194	207	6.0	6.4	42.6	5.5	698	15.8
18	Neemuch*	1981	Newly Formed District Of 2001							
		1991						4.8	527	15.7
19	Mandsaur	1981	167	186	5.3	5.7	38.3	-	-	-
		1991	137	154	4.1	4.5	32.0	4.8	527	15.7
20	Ratlam	1981	164	190	5.3	5.9	38.2	-	-	-
		1991	153	178	4.7	5.4	36.1	5.0	539	16.2
21	Ujjain	1981	165	189	5.3	5.9	37.2	-	-	-
		1991	138	161	4.2	4.9	31.4	4.6	532	16.0

1	2	3	4	5	6	7	8	9	10	11
22	Shajapur	1981	175	192	5.7	6.2	38.5	-	-	-
		1991	162	179	5.0	5.4	35.9	5.2	572	15.1
23	Dewas	1981	173	192	5.5	5.9	37.8	-	-	-
		1991	162	182	4.9	5.5	35.9	5.3	611	16.1
24	Jhabua	1981	190	233	6.3	7.5	42.6	-	-	-
		1991	180	216	5.7	6.8	39.4	5.3	739	18.4
25	Dhar	1981	178	207	5.7	6.5	39.4	-	-	-
		1991	164	192	5.0	5.8	37.4	5.1	607	17.2
26	Indore	1981	149	182	4.5	5.4	35.0	-	-	-
		1991	130	159	3.8	4.9	31.2	4.2	487	17.3
27	West Nimar	1981	187	216	5.9	6.6	39.7	-	-	-
		1991	169	199	3.2	6.1	37.2	5.4	658	17.4
28	Barwani*	1981	Newly Formed District Of 2001							
		1991						5.4	658	17.4
29	East Nimar	1981	177	210	5.7	6.5	39.7	-	-	-
		1991	173	206	5.2	6.3	38.9	5.3	627	17.3
30	Rajgarh	1981	175	190	5.7	6.1	39.0	-	-	-
		1991	167	183	5.2	5.6	37.4	5.2	596	15.4
31	Vidisha	1981	202	221	6.5	6.9	43.4	-	-	-
		1991	181	203	5.6	6.1	38.2	5.9	672	16.0
32	Bhopal	1981	166	210	5.1	6.3	39.6	-	-	-
		1991	159	206	4.8	6.2	38.6	4.8	507	17.7
33	Sehore	1981	189	208	6.2	6.6	40.8	-	-	-
		1991	172	192	5.2	5.8	36.0	5.3	683	16.3
34	Raisen	1981	197	218	6.4	6.9	42.6	-	-	-
		1991	196	219	6.1	6.7	41.1	5.7	671	16.2
35	Betul	1981	183	224	6.0	7.1	40.7	-	-	-
		1991	172	218	5.3	6.9	38.0	5.0	650	17.7
36	Harda*	1981	Newly Formed District Of 2001							
		1991						5.0	628	16.8
37	Hoshangabad	1981	185	215	6.0	6.7	40.9	-	-	-
		1991	156	184	4.7	5.6	33.8	5.0	628	16.8
38	Katni*	1981	Newly Formed District Of 2001							
		1991						4.97	541	16.8
39	Jabalpur	1981	169	201	5.3	6.0	35.0	-	-	-
		1991	154	185	4.6	5.5	36.5	5.0	541	16.8
40	Narsimhapur	1981	173	197	5.5	6.1	36.9	-	-	-
		1991	137	158	4.0	4.8	30.0	4.8	580	16.5
41	Dindori *	1981	Newly Formed District Of 2001							
		1991						4.3	561	17.0
42	Mandla	1981	142	169	4.5	5.2	33.6	-	-	-
		1991	140	164	4.1	5.0	34.0	4.3	561	17.0
43	Chhindwara	1981	161	196	5.2	6.1	35.6	-	-	-
		1991	168	207	5.2	6.5	37.7	4.9	623	17.6
44	Seoni	1981	157	186	5.0	5.8	35.1	-	-	-
		1991	143	174	4.3	5.3	33.5	4.8	582	17.3
45	Balaghat	1981	144	171	4.6	5.2	34.3	-	-	-
		1991	127	156	3.9	4.9	30.8	4.0	512	17.5

Note:- 1) * in the above districts indicates its non-existence in 1981-1991.
2) The figures of the year 1981 in column no. 9, 10 and 11 are not available.

ANNEXURE III(ii)

CHILD MORTALITY RATE IN THE STATE AND DISTRICT : CENSUS 1981-1991

State : Madhya Pradesh **District: Datia**

State / District	Year	Persons				Male				Female			
		(q1)	(q2)	(q3)	(q5)	(q1)	(q2)	(q3)	(q5)	(q1)	(q2)	(q3)	(q5)
Madhya Pradesh													
	1991	183	139	143	147	131	134	138	142	136	143	149	151
	1981	150	162	171	197	158	165	170	193	140	159	173	201
Datia													
	1991	131	152	159	178	129	138	143	148	141	167	174	213
	1981	156	206	216	238	140	194	200	210	176	219	235	270

Source - Estimate of Mortality Indicators by sex at district level-M.P.1991

The above table shows that the child mortality in the state and district has decreased considerably from 1981 to 1991. The child mortality of the district for q(1) is lower than the state average. But child mortality of district for , q(2), q(3) and q(5) is and is more than the state rate which is 147.

The data on child mortality of the district shows that there is a remarkable decline in the child mortality during 1981 to 1991 which is the same for state also. However some inconsistencies are observed in male-female classification.

The table also reflects that the female child mortality rates is more than the male child mortality.

ANNEXURE IV(i)
POPULATION OF INMIGRANTS IN THE DISTRICT BY PLACE OF BIRTH: CENSUS 2001

State : Madhya Pradesh **District: Datia**

Birth Place	Population and Percentage		
	Persons	Male	Female
(i) Within the State but outside Enumeration place	135,644	20,642	115,002
	(73.0)	(15.2)	(84.8)
(A) Within the district but outside Enumeration place	79,464	11,457	68,007
	(42.8)	(14.4)	(85.6)
(B) Birth place in other district of State	56,180	9,185	46,995
	(30.2)	(16.3)	(83.7)
(ii) Place of Birth in other states of India than the state of Enumeration	49,566	6,304	43,262
	(26.7)	(12.7)	(87.3)
(iii) Birth place in Foreign	576	277	299
	(0.3)	(48.1)	(51.9)
(iv) Unclassified	1	-	1
	(0.0)	(0.0)	(100.0)
Total Immigrants	185,787	27,223	158,564
Persons born in the place of enumeration	442,453	311,009	131,444
Total population	628,240	338,232	290,008

Source :- Migration Table D-1

This table presents the number of in migrants by place of birth of enumeration within the district distributed in four classifications i.e. (i) Migration from within the state, (ii) Migration from other states of India,(iii) Migration from foreign place and (iv) Unclassified.

It is observed that the migration by birth from within the state is maximum 73.0 per cent of total migration. The migration from within the district but outside the enumeration place is 42.8 per cent whereas migration from other districts of the state is 30.2 per cent. Migration from other states is 26.7 per cent and the migration from outside India is 0.3 per cent of the total migration. Migration of 1 persons i.e.0.0 per cent which could not be classified in first three classifications has been shown as unclassified in first three classifications has been shown as unclassified in the table. It is also seen that the female migration is much higher than the male migration in first two classifications which is due to the migration of females after marriage.

ANNEXURE IV(II)

POPULATION OF INMIGRANTS BY PLACE OF LAST RESIDENCE : CENSUS 2001

State- Madhya Pradesh **District : Datia**

Place of last residence	Population and Percentage		
	Persons	Male	Female
(i) Within the State but outside Enumeration place	139,131	21,698	117,433
	(74.1)	(15.6)	(84.4)
(A)Within the district but outside Enumeration place	82,777	12,247	70,530
	(44.1)	(14.8)	(85.2)
(B)From other district of State	56,354	9,451	46,903
	(30.0)	(16.8)	(83.2)
(ii) From other states of India outside enumeration state	48,266	5,809	42,457
	(25.7)	(12.0)	(88.0)
(iii) Place of residence outside India	465	231	234
	(0.2)	(49.7)	(50.3)
(iv) Unclassified	1	0	1
	(0.0)	(0.0)	(100.0)
Total Immigrants	187,863	27,738	160,125
Population of Non-inmigrants	440,377	310,494	129,883
Total population	628,240	338,232	290,008

Source: Migration Table D-2

Note: Percentages are given in brackets.

Migration of population by place of last residence distributed in four classifications is presented in this table. It is seen that the migration by usual place of last residence from within the state is highest 74.1 per cent of total migrated population. Within this classification, the migration from within the district is 44.1 per cent and only 30.0 per cent migration is from other districts of the state. Migration from other states of India outside enumeration state works out to 25.7 per cent of total migration and it is only 0.2 per cent from outside India. Migration of 1 persons constituting almost negligible per cent of total migration which could not be placed in the first three classification has been shown as unclassified in the table.Mostly, sexwise anlysis reveals much higher migration of females which is obviously due to the movement of females after marriage.

ANNEXURE IV (III)
POSITION OF INMIGRANTS FROM OTHER STATES-AS PER CENSUS 2001

State : Madhya Pradesh **District : Datia**

Birth Place	Census 2001	
	Migrant population	Percentage of total In-migrants
1	2	3
Uttar Pradesh	46,804	94.4
Chhatisgargh	867	1.7
Maharashtra	534	1.1
Rajasthan	357	0.7
Bihar	179	0.4
Punjab	144	0.3
Total of 6 States	48,885	98.6
Total of other States	681	1.4
Total	49,566	100.0

Source - Migration Table D-1

In-migration from other states is classified in this table. 98.6 per cent of total in-migrants are from Uttar Pradesh, Chhatisgargh, Maharashtra, Rajasthan, Bihar and Punjab whereas the remaining in-migrants from all other states together constitute only 1.4 per cent.

Total 46,804 persons have migrated from Uttar Pradesh which alone accounts for 94.4 per cent of total in-migrants. Datia is located at the neighbouring state border of Uttar Pradesh as such the Migration from Uttar Pradesh is very high and the culture and language is homogeneous.

ANNEXURE V

DISTRIBUTION OF POPULATION BY MAIN RELIGIONS

State : Madhya Pradesh **District - Datia**

State/District	Population	Hindu	Muslim	Jain	Christian	Buddhist	Sikhs	Others	Unclassified
1	2	3	4	5	6	7	8	9	10
Madhya Pradesh 1991	48,566,242	44,595,604	2,983,127	447,111	123,961	168,016	110,506	45,087	92,830
		(91.8)	(6.1)	(0.9)	(0.3)	(0.3)	(0.2)	(0.1)	(0.2)
Madhya Pradesh 2001	60,348,023	55,004,675	3,841,449	545,446	170,381	209,322	150,772	409,285	16,693
		(91.1)	(6.4)	(0.9)	(0.3)	(0.3)	(0.2)	(0.7)	(0.0)
Datia 1991	515,360	487,093	18,442	380	123	7,737	349	26	1,210
		(94.5)	(3.6)	(0.1)	(0.0)	(1.5)	(0.1)	(0.0)	(0.2)
Datia 2001	628,240	593,927	23,119	499	452	9,407	701	11	124
		(94.5)	(3.7)	(0.1)	(0.1)	(1.5)	(0.1)	(0.0)	(0.0)

Source :- Religion Table of Madhya Pradesh - Census 1991/2001

This annexure presents the distribution of population at district and state level pertaining to Census 1991 and Census 2001 in respect of six religions. It is observed that the proportion of Hindu population in the district is comparatively higher than that of state. Contrary to this, the proportion of Muslim and Jain population is lower in the district as compared to state average. The proprtionate distribution of population belonging to other religions in the district is lower than the corresponding state proportions.

ANNRXURE VI
MARITAL STATUS OF POPULATION IN THE STATE AND DISTRICT: CENSUS 2001

State : Madhya Pradesh **District: Datia**

State / District	Total/ Rural / Urban	Total Population	Marital Status				
			Never married	Married	Widowed	Divorced/Separated	Unspecified
Madhya Pradesh							
	Total	60,348,023	30,219,605	27,515,074	2,420,090	193,254	-
			(50.1)	(45.6)	(4.0)	(0.3)	
	Rural	44,380,878	22,000,621	20,412,833	1,817,380	150,044	-
			(49.6)	(46.0)	(4.1)	(0.3)	
	Urban	15,967,145	8,218,984	7,102,241	602,710	43,210	-
			(51.5)	(44.5)	(3.8)	(0.3)	
Datia							
	Total	628,240	311,677	285,654	30,014	895	-
			(49.6)	(45.5)	(4.8)	(0.1)	
	Rural	490,691	239,178	226,692	24,121	700	-
			(48.7)	(46.2)	(4.9)	(0.1)	
	Urban	137,549	72,499	58,962	5,893	195	-
			(52.7)	(42.9)	(4.3)	(0.1)	

Source:- Social Cultural Table, Table G-1

The above table reflects that the population (49.6%) of the district comes under the unmarried class. When compared to state the percentage of unmarried population of the state is marginally less than the state. Contrary to this the percentage of married population of the district is marginally less than the state. The state average is less than the district in respect of widowed and it is more in case of divorced population. The proportion of unmarried persons are more in urban areas than rural but married persons are more in the rural areas as compared to the urban areas of the district.

ANNEXURE - VII
AGE, SEX AND EDUCATIONAL LEVELS AS PER 2001 CENSUS

State: Madhya Pradesh **District: Datia**

Age Group	Total Population			Total Literates			Literates (Without educational level) and below primary			Primary		
	P	M	F	P	M	F	P	M	F	P	M	F
1	2	3	4	5	6	7	8	9	10	11	12	13
All ages	628,240	338,232	290,008	373,358	236,341	137,017	147,371	76,459	70,912	106,846	70,304	36,542
0-6	108,451	57,856	50,595	-	-	-	-	-	-	-	-	-
Excluding (0-6)	519,789	280,376	239,413	373,358	236,341	137,017	147,371	76,459	70,912	106,846	70,304	36,542
7-14	129,545	70,514	59,031	114,037	64,018	50,019	76,222	41,031	35,191	32,725	19,817	12,908
15-34	207,191	114,101	93,090	160,549	101,946	58,603	36,404	15,229	21,175	46,697	30,300	16,397
35-59	130,838	70,360	60,478	80,499	56,320	24,179	25,729	13,720	12,009	22,517	16,294	6,223
60+	46,461	22,248	24,213	14,978	11,972	3,006	7,208	5,479	1,729	4,110	3,369	741
Age not stated	5,754	3,153	2,601	3,295	2,085	1,210	1,808	1,000	808	797	524	273

Age Group	Middle			Matriculate/Secondary/ Higher Secondary/ Intermediate/ Pre University/ Non technical Diploma or Certificate not equal to degree and technical Diploma or certificate not equal to degree			Graduate and above			Unclassified		
	P	M	F	P	M	F	P	M	F	P	M	F
1	14	15	16	17	18	19	20	21	22	23	24	25
All ages	59,474	44,111	15,363	44,598	33,871	10,727	15,050	11,581	3,469	19	15	4
0-6	-	-	-	-	-	-	-	-	-	-	-	-
Excluding (0-6)	59,474	44,111	15,363	44,598	33,871	10,727	15,050	11,581	3,469	19	15	4
7-14	5,085	3,168	1,917	0	0	0	0	0	0	5	2	3
15-34	38,852	28,554	10,298	30,589	22,200	8,389	8,000	5,656	2,344	7	7	0
35-59	13,347	10,580	2,767	12,544	10,418	2,126	6,356	5,303	1,053	6	5	1
60+	1,796	1,500	296	1,229	1,047	182	634	576	58	1	1	0
Age not stated	394	309	85	236	206	30	60	46	14	0	0	0

(Source- Migration Table C-8)

Note: Percentages are given in brackets.

This annexure presents the proportionate distribution of literates by different educaional levels in specific age groups. As the population in the age group 0-6 do not come within the purview of literates, it has been shown separately.

It is seen that out of 519,789 persons belonging to the age 7 and above 373,358 are literates and thus, the literacy rate of the district works out to 71.8 per cent. Similarly the male and female literacy works out to 63.3 and 36.7 per cent respectively.

108,947 persons have been recorded to attain education up to primary level in the age group 7-14 which is only 84.1 per cent of population in this age group. In the age group 15-34; 38,852 persons (18.8 per cent) are found educated up to middle, 30,589 person (14.8 per cent) upto the level of Matriculate/Higher Secondary/ Intermediate/ Diploma Tech. and 8,000 persons (3.9 per cent) upto Graduate and above level. It may be noted that this is the group having maximum class interval and thus it has the maximum population as well. The analysis also reveals that the percentage of literates at all levels decreases with increasing age groups which explains the gradual increase in literacy rates over past ten years.

ANNEXURE VIII
DETAILS OF VARIOUS MOTHER TONGUES PREVALENT IN THE DISTRICT: CENSUS 2001

State : Madhya Pradesh **District : Datia**

Name of Mother tongue	People who have recorded their mother tongue					
	No. of persons	Percentage to total population	Rural	Urban	Ratio	
					Rural	Urban
1	2	3	4	5	6	7
Hindi	492,646	78.4	381,527	111,119	77.4	22.6
Bundeli/Bundelkhandi	124,580	19.8	106,364	18,216	85.4	14.6
Sindhi	4,718	0.8	10	4,708	0.2	99.8
Urdu	3,451	0.5	1,004	2,447	29.1	70.9
Nimadi	443	0.1	437	6	98.6	1.4
Chhattisgarhi	431	0.1	377	54	87.5	12.5
Bagheli/Baghel Khandi	415	0.1	250	165	60.2	39.8
Punjabi	339	0.1	214	125	63.1	36.9
Marathi	257	0.0	53	204	20.6	79.4
Rajasthani	167	0.0	67	100	40.1	59.9
Bengali	123	0.0	101	22	82.1	17.9
Marwari	90	0.0	65	25	72.2	27.8
Kurukh/Oraon	74	0.0	18	56	24.3	75.7
Gondi	70	0.0	70	0	100.0	0.0
Bhojpuri	55	0.0	16	39	29.1	70.9
Malayalam	37	0.0	5	32	13.5	86.5
Tamil	35	0.0	3	32	8.6	91.4
Malvi	28	0.0	12	16	42.9	57.1
Oriya	24	0.0	23	1	95.8	4.2
Khari Boli	19	0.0	9	10	47.4	52.6
Total of all other mother tongues	238	0.0	66	172	27.7	72.3
Total of all mother tongues	628,240	100.0	490,691	137,549	78.1	21.9

Source :- Mother Tongue Table C-16 (Census-2001)

The above table reveals that the most prevalent mother tongue in Datia is Hindi which is returned by 78.4 percent population. The other languages percentage to total population is less than 1 percent except Bundeli/ Bundelkhandi. The other prevalent mother tongues are Bundelkhandi, Sindhi, Urdu, Nimadi, Chhattisgarhi, Bagheli, Punjabi, etc. On analysis of rural/urban sector it becomes clear that Hindi, Bundelkhandi and Urdu languages are more prevalent in the rural sector. Hindi, Bundelkhandi, Sindhi and Urdu as mother tongue is more in the Urban sector of the district.

It is also apparent that mother tongue of local people of the district is Hindi.

ANNEXURE - IX

STATEMENT OF FIVE MAIN SCHEDULED CASTE AND SCHEDULED TRIBE IN THE DISTRICT CENSUS 1991

State :- Madhya Pradesh **District :- Datia**

	State:- Madhya Pradesh			District:-Datia	
	Population	Percentage		Population	Percentage
Total	66,181,170			396,317	
(A) Scheduled Caste					
Population	9,626,679	(14.6)		97,791	(24.7)
5 Main Castes					
1. Chamar	5,035,835	(52.3)	1. Chamar	55,642	(56.9)
2. Balai	876,764	(9.1)	2. Koli	9,961	(10.2)
3. Mahar	792,804	(8.2)	3. Khangar	8,705	(8.9)
4. Bhangi	267,413	(2.8)	4. Kumhar	7,279	(7.4)
5. Ganda	236,410	(2.5)	5. Bhangi	4,605	(4.7)
(A) Scheduled Tribe					
Population	15,399,034	(23.3)		6,780	(1.7)
5 Main Tribe					
1. Gond	6,727,838	(43.7)	1. Sahariya	4,526	(66.7)
2. Bhil	3,436,743	(22.3	2. Gond	815	(12.0)
3. Kol	781,032	(5.1)	3. Majhi	439	(6.5)
4. Kanwar	667,244	(4.3)	4. Munda	122	(1.8)
5. Oraon	544,959	(3.5)	5. Bhil	99	(1.5)

The above table reveals that the total population of Scheduled Castes in Census 1991 in the district was 97,791 which account for 24.7 percent of the total population. The population of Chamar constitutes 56.9 percent is highest in the district among schedule castes followed by Koli with 10.19 percent.

The population of Scheduled Tribe in the district is 6,780 which is only 1.7 percent of the total population. This is very less if compared to State composition where the population of Scheduled Tribe is 23.3 percent. Among Scheduled Tribes, Sahariya population is highest 66.7 percent while the population of Gond, Majhi, Munda and Bhil constitute 12.02, 6.47, 1.80 and 1.46 respectively.

ANNEXURE- X

HAMLETWISE TOTAL POPULATION OF VILLAGES - CENSUS 2001

State : Madhya Pradesh **District : Datia**

Location Code Number	Name of Village	Village/Name of Hamlets	Persons	Males	Females
1	2	3	4	5	6
00300900	Kitana	Kitana	**382**	**208**	**174**
00300900		Kitana	382	208	174
00301000	Ruhera	Ruhera	**2,087**	**1,157**	**930**
00301000		Ruhera	2,087	1,157	930
00301100	Neemdanda	Neemdanda	**1,013**	**548**	**465**
00301100		Neemdanda	1,013	548	465
00301200	Meoli	Meoli	**1,448**	**771**	**677**
00301200		Meoli	1,448	771	677
00301300	Kaserua	Kaserua	**1,691**	**942**	**749**
00301300		Kaserua	487	288	199
00301300		Naya Kaserua	917	498	419
00301300		Sanjaypura	287	156	131
00301400	Bhikampura	Bhikampura	**507**	**272**	**235**
00301400		Bhikampura	507	272	235
00301500	Bijora	Bijora	**602**	**340**	**262**
00301500		Bijora	602	340	262
00301600	Amra	Amra	**487**	**271**	**216**
00301600		Amra	487	271	216
00301700	Gumanpura	Gumanpura	**1,677**	**930**	**747**
00301700		Gumanpura	1,677	930	747
00301800	Magrol	Magrol	**2,071**	**1,195**	**876**
00301800		Magrol	2,071	1,195	876
00301900	Balampura	Balampura	**-**	**-**	**-**
00302000	Tuki	Tuki	**256**	**150**	**106**
00302000		Tuki	256	150	106
00302100	Sad	Sad	**-**	**-**	**-**
00302200	Gyara	Gyara	**2,079**	**1,122**	**957**
00302200		Gyara	2,079	1,122	957
00302300	Rajapura	Rajapura	**383**	**222**	**161**
00302300		Rajapura	383	222	161
00302400	Baghwali	Baghwali	**1,205**	**660**	**545**
00302400		Baghwali	406	218	188
00302400		Niche ke baghawali	563	311	252
00302400		Kasa ka pura	236	131	105
00302500	Dirolipar	Dirolipar	**2,692**	**1,486**	**1,206**
00302500		Dirolipar	2,692	1,486	1,206
00302600	Chanderia	Chanderia	**-**	**-**	**-**
00302700	Bareja (Chak)	Bareja (Chak)	**-**	**-**	**-**
00302800	Lokendrapur	Lokendrapur	**260**	**150**	**110**
00302800		Lokendrapur	260	150	110
00302900	Sitapur	Sitapur	**-**	**-**	**-**
00303000	Chitai	Chitai	**92**	**56**	**36**
00303000		Chitai	92	56	36
00303100	Nanat	Nanat	**-**	**-**	**-**
00303200	Khamroli	Khamroli	**1,152**	**678**	**474**
00303200		Khamroli	740	432	308
00303200		Dheemarpura	412	246	166
00303300	Dongarpur	Dongarpur	**228**	**127**	**101**
00303300		Dongarpur	228	127	101
00303400	Pali	Pali	**5**	**5**	**-**
00303400		Pali	5	5	-
00303500	Medpura	Medpura	**44**	**28**	**16**
00303500		Medpura	44	28	16
00303600	Dangseondha	Dangseondha	**-**	**-**	**-**

ANNEXURE- X

HAMLETWISE TOTAL POPULATION OF VILLAGES - CENSUS 2001

State : Madhya Pradesh **District : Datia**

Location Code Number	Name of Village	Village/Name of Hamlets	Persons	Males	Females
1	2	3	4	5	6
00303700	Jaswantnagar	Jaswantnagar	**168**	**97**	**71**
00303700		Jaswantnagar	168	97	71
00303800	Jara	Jara	**394**	**215**	**179**
00303800		Jara	394	215	179
00303900	Dangkachhar	Dangkachhar	**-**	**-**	**-**
00304000	Madanpura	Madanpura	**488**	**263**	**225**
00304000		Madanpura	488	263	225
00304100	Nandpur	Nandpur	**208**	**108**	**100**
00304100		Nandpur	208	108	100
00304200	Daryaopur	Daryaopur	**1,840**	**1,002**	**838**
00304200		Daryaopur	914	475	439
00304200		Rasulpura	926	527	399
00304300	Mahewa	Mahewa	**908**	**492**	**416**
00304300		Mahewa	908	492	416
00304400	Maharajpura	Maharajpura	**467**	**260**	**207**
00304400		Maharajpura	467	260	207
00304500	Hetampura	Hetampura	**1,081**	**607**	**474**
00304500		Hetampura	1,081	607	474
00304600	Sirsa	Sirsa	**1,131**	**606**	**525**
00304600		Sirsa	1,131	606	525
00304700	Raniyapura	Raniyapura	**410**	**220**	**190**
00304700		Raniyapura	410	220	190
00304800	Deopura	Deopura	**490**	**246**	**244**
00304800		Deopura	490	246	244
00304900	Kheribhat	Kheribhat	**260**	**136**	**124**
00304900		Kheribhat	260	136	124
00305000	Repoli	Repoli	**360**	**190**	**170**
00305000		Repoli	360	190	170
00305100	Mubarikpura	Mubarikpura	**-**	**-**	**-**
00305200	Rampurabuzurg	Rampurabuzurg	**417**	**218**	**199**
00305200		Rampurabuzurg	417	218	199
00305300	Jorital	Jorital	**534**	**283**	**251**
00305300		Jorital	534	283	251
00305400	Gandhigram	Gandhigram	**297**	**162**	**135**
00305400		Gandhigram	297	162	135
00305500	Basturi	Basturi	**1,447**	**770**	**677**
00305500		Basturi	1,447	770	677
00305600	Dabhni	Dabhni	**1,076**	**589**	**487**
00305600		Dabhni	1,076	589	487
00305700	Shikarpura	Shikarpura	**-**	**-**	**-**
00305800	Dirolidang	Dirolidang	**442**	**247**	**195**
00305800		Dirolidang	442	247	195
00305900	Bisor	Bisor	**532**	**298**	**234**
00305900		Bisor	532	298	234
00306000	Nahla	Nahla	**1,693**	**911**	**782**
00306000		Nahla	1,693	911	782
00306100	Berchha	Berchha	**1,641**	**890**	**751**
00306100		Berchha	520	293	227
00306100		Kuwan jatav ka	2	1	1
00306100		Dera notele ka	315	164	151
00306100		Nagin ka pura	140	79	61
00306100		Dera chakki ka	208	108	100
00306100		Dera ajuhi ka	27	16	11
00306100		Nehra ka dera	86	44	42

ANNEXURE- X

HAMLETWISE TOTAL POPULATION OF VILLAGES - CENSUS 2001

State : Madhya Pradesh **District : Datia**

Location Code Number	Name of Village	Village/Name of Hamlets	Persons	Males	Females
1	2	3	4	5	6
00306100		Bag patel ka	343	185	158
00306200	Budhera	Budhera	**1,015**	**574**	**441**
00306200		Budhera	594	339	255
00306200		Dhubiyayi	421	235	186
00306300	Kunwarpura	Kunwarpura	**118**	**58**	**60**
00306300		Kunwarpura	118	58	60
00306400	Madikhera	Madikhera	**-**	**-**	**-**
00306500	Atreta	Atreta	**1,362**	**759**	**603**
00306500		Atreta	1,362	759	603
00306600	Basaimalak	Basaimalak	**257**	**149**	**108**
00306600		Basaimalak	257	149	108
00306700	Bahadurpur	Bahadurpur	**373**	**220**	**153**
00306700		Bahadurpur	373	220	153
00306800	Marsenikhurd	Marsenikhurd	**860**	**473**	**387**
00306800		Marsenikhurd	860	473	387
00306900	Bhensai	Bhensai	**163**	**100**	**63**
00306900		Bhensai	163	100	63
00307000	Vyaspura	Vyaspura	**125**	**72**	**53**
00307000		Vyaspura	125	72	53
00307100	Sultanpur	Sultanpur	**-**	**-**	**-**
00307200	Bhagupura	Bhagupura	**2,869**	**1,560**	**1,309**
00307200		Bhagwapura	2,869	1,560	1,309
00307300	Gopalpura	Gopalpura	**197**	**111**	**86**
00307300		Gopalpura	197	111	86
00307400	Rampurakhurd	Rampurakhurd	**2,112**	**1,151**	**961**
00307400		Rampurakhurd	2,112	1,151	961
00307500	Adlispura	Adlispura	**-**	**-**	**-**
00307600	Khanjapura	Khanjapura	**439**	**246**	**193**
00307600		Khanjapura	439	246	193
00307700	Atra	Atra	**1,805**	**975**	**830**
00307700		Atra	1,805	975	830
00307800	Debhai	Debhai	**1,834**	**1,010**	**824**
00307800		Debhai	1,834	1,010	824
00307900	Itonda	Itonda	**661**	**361**	**300**
00307900		Itonda	661	361	300
00308000	Vijaypura	Vijaypura	**145**	**77**	**68**
00308000		Vijaypura	145	77	68
00308100	Beerpura	Beerpura	**272**	**138**	**134**
00308100		Beerpura	272	138	134
00308200	Jasawali	Jasawali	**682**	**372**	**310**
00308200		Jasawali	682	372	310
00308300	Berkheda	Berkheda	**323**	**164**	**159**
00308300		Berkheda	323	164	159
00308400	Gora	Gora	**332**	**171**	**161**
00308400		Gora	332	171	161
00308500	Mohanpura	Mohanpura	**369**	**199**	**170**
00308500		Mohanpura	369	199	170
00308600	Teda	Teda	**305**	**172**	**133**
00308600		Teda	305	172	133
00308700	Karila	Karila	**291**	**159**	**132**
00308700		Karila	291	159	132
00308800	Parsondabaman	Parsondabaman	**962**	**526**	**436**
00308800		Parsondabaman	962	526	436

ANNEXURE- X

HAMLETWISE TOTAL POPULATION OF VILLAGES - CENSUS 2001

State : Madhya Pradesh **District : Datia**

Location Code Number	Name of Village	Village/Name of Hamlets	Persons	Males	Females
1	2	3	4	5	6
00308900	Badokhari	Badokhari	**1,368**	**760**	**608**
00308900		Badokhari	1,368	760	608
00309000	Dharampura	Dharampura	**384**	**207**	**177**
00309000		Dharampura	384	207	177
00309100	Rathawali	Rathawali	**357**	**191**	**166**
00309100		Rathawali	357	191	166
00309200	Porsakhurd	Porsakhurd	**545**	**300**	**245**
00309200		Porsakhurd	545	300	245
00309300	Raipurakhurd	Raipurakhurd	**-**	**-**	**-**
00309400	Maliyapura	Maliyapura	**784**	**429**	**355**
00309400		Maliyapura	784	429	355
00309500	Ramnehar	Ramnehar	**-**	**-**	**-**
00309600	Marsenibuzurg	Marsenibuzurg	**1,599**	**930**	**669**
00309600		Marsenibuzurg	1,599	930	669
00309700	Dhorri	Dhorri	**330**	**188**	**142**
00309700		Dhorri	330	188	142
00309800	Dhorra	Dhorra	**519**	**278**	**241**
00309800		Dhorra	519	278	241
00309900	Charokhara	Charokhara	**279**	**150**	**129**
00309900		Charokhara	279	150	129
00310000	Rubaha	Rubaha	**521**	**289**	**232**
00310000		Rubaha	521	289	232
00310100	Roora	Roora	**523**	**289**	**234**
00310100		Roora	523	289	234
00310200	Roor	Roor	**26**	**15**	**11**
00310200		Roor	26	15	11
00310300	Cheena	Cheena	**1,732**	**950**	**782**
00310300		Cheena	1,732	950	782
00310400	Diguwan	Diguwan	**3,341**	**1,804**	**1,537**
00310400		Diguwan	3,341	1,804	1,537
00310500	Silotarpura	Silotarpura	**167**	**87**	**80**
00310500		Silotarpura	167	87	80
00310600	Bhowaikhurd	Bhowaikhurd	**135**	**75**	**60**
00310600		Bhowai khurd	135	75	60
00310700	Alampurkhurd	Alampurkhurd	**477**	**261**	**216**
00310700		Alampurkhurd	477	261	216
00310800	Raipurabuzurg	Raipurabuzurg	**473**	**260**	**213**
00310800		Rampura khurd	473	260	213
00310900	Ingui	Ingui	**1,396**	**741**	**655**
00310900		Igui	1,396	741	655
00311000	Bhowaibuzurg	Bhowaibuzurg	**678**	**395**	**283**
00311000		Bhowaibuzurg	678	395	283
00311100	Bidora	Bidora	**377**	**210**	**167**
00311100		Bidora	377	210	167
00311200	Sikroli	Sikroli	**127**	**72**	**55**
00311200		Sikroli	127	72	55
00311300	Maharoli	Maharoli	**657**	**354**	**303**
00311300		Maharoli	657	354	303
00311400	Changpura	Changpura	**346**	**184**	**162**
00311400		Changpura	346	184	162
00311500	Parsondagoojar	Parsondagoojar	**1,836**	**1,018**	**818**
00311500		Parsondagoojar	1,836	1,018	818
00311600	Kheridevta	Kheridevta	**452**	**247**	**205**

ANNEXURE- X

HAMLETWISE TOTAL POPULATION OF VILLAGES - CENSUS 2001

State : Madhya Pradesh **District : Datia**

Location Code Number	Name of Village	Village/Name of Hamlets	Persons	Males	Females
1	2	3	4	5	6
00311600		Kheridevta	452	247	205
00311700	Fatepur	Fatepur	**795**	**402**	**393**
00311700		Fatepur	795	402	393
00311800	Nimona	Nimona	**347**	**200**	**147**
00311800		Nimona	347	200	147
00311900	Kherona	Kherona	**796**	**438**	**358**
00311900		Kherona	796	438	358
00312000	Kudra	Kudra	**147**	**87**	**60**
00312000		Kudra	147	87	60
00312100	Basith	Basith	**303**	**165**	**138**
00312100		Basith	303	165	138
00312200	Chadhraua	Chadhraua	**-**	**-**	**-**
00312300	Pachorakhurd	Pachorakhurd	**-**	**-**	**-**
00312400	Kudari	Kudari	**2,649**	**1,411**	**1,238**
00312400		Kudari	2,649	1,411	1,238
00312500	Laharawed	Laharawed	**241**	**133**	**108**
00312500		Laharawed	241	133	108
00312600	Birsingpura	Birsingpura	**-**	**-**	**-**
00312700	Seguwan	Seguwan	**2,262**	**1,198**	**1,064**
00312700		Seguwan	2,262	1,198	1,064
00312800	Jaroli	Jaroli	**686**	**380**	**306**
00312800		Jaroli	686	380	306
00312900	Tharet	Tharet	**5,391**	**2,911**	**2,480**
00312900		Tharet	5,391	2,911	2,480
00313000	Pahadi	Pahadi	**860**	**469**	**391**
00313000		Pahadi	860	469	391
00313100	Basaijeev	Basaijeev	**652**	**336**	**316**
00313100		Basaijeev	652	336	316
00313200	Todapahad	Todapahad	**1,434**	**769**	**665**
00313200		Todapahad	1,046	557	489
00313200		Pahad	388	212	176
00313300	Chapra	Chapra	**146**	**74**	**72**
00313300		Chapra	146	74	72
00313400	Kanjoli	Kanjoli	**1,358**	**739**	**619**
00313400		Kanjoli	828	447	381
00313400		Chak Kanjoli	530	292	238
00313500	Pacherabuzurg	Pacherabuzurg	**377**	**228**	**149**
00313500		Pacherabuzurg	377	228	149
00313600	Barabuzurg	Barabuzurg	**612**	**332**	**280**
00313600		Barabuzurg	612	332	280
00313700	Chakkbena	Chakkbena	**567**	**302**	**265**
00313700		Chakkbena	567	302	265
00313800	Binori	Binori	**-**	**-**	**-**
00313900	Baina	Baina	**360**	**194**	**166**
00313900		Baina	360	194	166
00314000	Jonia	Jonia	**1,849**	**964**	**885**
00314000		Jonia	1,849	964	885
00314100	Kulenth	Kulenth	**2,261**	**1,227**	**1,034**
00314100		Kulenth	1,499	805	694
00314100		Roor	132	70	62
00314100		Kadura	333	197	136
00314100		Bariya	297	155	142
00314200	Kheronaghat	Kheronaghat	**727**	**387**	**340**
00314200		Kheronaghat	727	387	340

ANNEXURE- X

HAMLETWISE TOTAL POPULATION OF VILLAGES - CENSUS 2001

State : Madhya Pradesh **District : Datia**

Location Code Number	Name of Village	Village/Name of Hamlets	Persons	Males	Females
1	2	3	4	5	6
00314300	Bilaspur	Bilaspur	**847**	**464**	**383**
00314300		Bilaspur	847	464	383
00314400	Jaswantpura	Jaswantpura	**704**	**370**	**334**
00314400		Jaswantpura	704	370	334
00314500	Andora	Andora	**540**	**305**	**235**
00314500		Andora	540	305	235
00314600	Pachokhara	Pachokhara	**2,416**	**1,294**	**1,122**
00314600		Pachokhara	2,416	1,294	1,122
00314700	Pahadishyam	Pahadishyam	**490**	**276**	**214**
00314700		Pahadishyam	490	276	214
00314800	Barguwan	Barguwan	**1,007**	**539**	**468**
00314800		Barguwan	1,007	539	468
00314900	Dohar	Dohar	**1,265**	**663**	**602**
00314900		Dohar	1,265	663	602
00315000	Kherichachu	Kherichachu	**354**	**195**	**159**
00315000		Kherichachu	354	195	159
00315100	Piparua	Piparua	**978**	**532**	**446**
00315100		Piparua	978	532	446
00315200	Jaswantpur	Jaswantpur	**678**	**359**	**319**
00315200		Jaswantpur	678	359	319
00315300	Pahadirawat	Pahadirawat	**726**	**389**	**337**
00315300		Pahadirawat	726	389	337
00315400	Laharakalan	Laharakalan	**690**	**369**	**321**
00315400		Laharakalan	690	369	321
00315500	Itarora	Itarora	**588**	**324**	**264**
00315500		Itarora	588	324	264
00315600	Sikari	Sikari	**1,978**	**1,055**	**923**
00315600		Sikari	1,978	1,055	923
00315700	Anandpur	Anandpur	**649**	**338**	**311**
00315700		Anandpur	649	338	311
00315800	Badehari	Badehari	**925**	**489**	**436**
00315800		Badehari	925	489	436
00315900	Delua	Delua	**1,229**	**660**	**569**
00315900		Delua	1,229	660	569
00316000	Durgapur	Durgapur	**99**	**54**	**45**
00316000		Durgapur	99	54	45
00316100	Ronni	Ronni	**486**	**269**	**217**
00316100		Ronni	486	269	217
00316200	Raruajiwan	Raruajiwan	**1,468**	**777**	**691**
00316200		Raruajiwan	1,468	777	691
00316300	Padri	Padri	**2,614**	**1,439**	**1,175**
00316300		Padri	2,614	1,439	1,175
00316400	Kuthonda	Kuthonda	**829**	**459**	**370**
00316400		Kuthonda	829	459	370
00316500	Surapara	Surapara	**298**	**157**	**141**
00316500		Surapara	298	157	141
00316600	Khiriya	Khiriya	**-**	**-**	**-**
00316700	Amawali	Amawali	**397**	**205**	**192**
00316700		Amawali	397	205	192
00316800	Mahonajat	Mahonajat	**873**	**471**	**402**
00316800		Mahonajat	873	471	402
00316900	Husenpura	Husenpura	**410**	**209**	**201**
00316900		Husenpura	410	209	201
00317000	Netuapura	Netuapura	**1,067**	**574**	**493**

ANNEXURE- X

HAMLETWISE TOTAL POPULATION OF VILLAGES - CENSUS 2001

State : Madhya Pradesh **District : Datia**

Location Code Number	Name of Village	Village/Name of Hamlets	Persons	Males	Females
1	2	3	4	5	6
00317000		Netuapura	1,067	574	493
00317100	Dabhera	Dabhera	**579**	**314**	**265**
00317100		Dabhera	579	314	265
00317200	Loch	Loch	**2,020**	**1,080**	**940**
00317200		Loch	2,020	1,080	940
00317300	Khadaua	Khadaua	**2,023**	**1,094**	**929**
00317300		Khadaua	2,023	1,094	929
00317400	Govindnagar	Govindnagar	**244**	**134**	**110**
00317400		Govindnagar	244	134	110
00317500	Dhimaryau	Dhimaryau	**-**	**-**	**-**
00317600	Tigroo	Tigroo	**621**	**310**	**311**
00317600		Tigroo	621	310	311
00317700	Chitai	Chitai	**179**	**100**	**79**
00317700		Chitai	179	100	79
00317800	Toda	Toda	**321**	**174**	**147**
00317800		Toda	321	174	147
00317900	Danguchad	Danguchad	**81**	**41**	**40**
00317900		Danguchad	-	-	-
00317900		Rajeevnagar	81	41	40
00318000	Ramgarha	Ramgarha	**750**	**395**	**355**
00318000		Ramgarha	750	395	355
00318100	Chimghan	Chimghan	**630**	**328**	**302**
00318100		Chimghan	630	328	302
00318200	Roora	Roora	**297**	**150**	**147**
00318200		Roora	297	150	147
00318300	Bhadol	Bhadol	**1,647**	**901**	**746**
00318300		Bhadol	1,301	720	581
00318300		Lachhmanpura	346	181	165
00318400	Seoni	Seoni	**374**	**194**	**180**
00318400		Seoni	374	194	180
00318500	Nandana	Nandana	**368**	**184**	**184**
00318500		Nandana	368	184	184
00318600	Ramdeva	Ramdeva	**406**	**220**	**186**
00318600		Ramdeva	406	220	186
00318700	Bahera	Bahera	**470**	**248**	**222**
00318700		Bahera	470	248	222
00318800	Simthara	Simthara	**379**	**199**	**180**
00318800		Simthara	379	199	180
00318900	Katapur	Katapur	**601**	**331**	**270**
00318900		Katapur	601	331	270
00319000	Bandapara	Bandapara	**381**	**208**	**173**
00319000		Bandapara	381	208	173
00319100	Jiginiya	Jiginiya	**890**	**477**	**413**
00319100		Jiginiya	890	477	413
00319200	Chhenkuri	Chhenkuri	**495**	**279**	**216**
00319200		Chhenkuri	495	279	216
00319300	Jaitpura	Jaitpura	**258**	**136**	**122**
00319300		Jaitpura	258	136	122
00319400	Bharroli	Bharroli	**2,157**	**1,200**	**957**
00319400		Bharroli	1,756	982	774
00319400		Sukhdeopura	401	218	183
00319500	Pipra	Pipra	**791**	**431**	**360**
00319500		Pipra	611	333	278

ANNEXURE- X

HAMLETWISE TOTAL POPULATION OF VILLAGES - CENSUS 2001

State : Madhya Pradesh **District : Datia**

Location Code Number	Name of Village	Village/Name of Hamlets	Persons	Males	Females
1	2	3	4	5	6
00319500		Chak Pipra	180	98	82
00319600	Barjorpura	Barjorpura	**889**	**458**	**431**
00319600		Barjorpura	889	458	431
00319700	Teekar	Teekar	**-**	**-**	**-**
00319800	Syawari	Syawari	**906**	**457**	**449**
00319800		Syawari	906	457	449
00319900	Mau	Mau	**-**	**-**	**-**
00320000	Uchad	Uchad	**2,069**	**1,108**	**961**
00320000		Uchad	2,069	1,108	961
00320100	Tiletha	Tiletha	**1,097**	**590**	**507**
00320100		Tiletha	1,097	590	507
00320200	Kurra	Kurra	**-**	**-**	**-**
00320300	Khirka	Khirka	**565**	**303**	**262**
00320300		Khirka	565	303	262
00320400	Silori	Silori	**1,958**	**1,059**	**899**
00320400		Silori	1,958	1,059	899
00320500	Bharsula	Bharsula	**1,782**	**955**	**827**
00320500		Bharsula	1,782	955	827
00320600	Bhadona	Bhadona	**1,613**	**870**	**743**
00320600		Bhadona	1,613	870	743
00320700	Sunari	Sunari	**2,340**	**1,254**	**1,086**
00320700		Sunari	1,360	731	629
00320700		Pali	297	160	137
00320700		Medhora	683	363	320
00320800	Khajoori	Khajoori	**1,164**	**627**	**537**
00320800		Khajoori	1,164	627	537
00320900	Jujharpur	Jujharpur	**3,046**	**1,661**	**1,385**
00320900		Jujharpur	3,046	1,661	1,385
00321000	Sundarpura	Sundarpura	**513**	**282**	**231**
00321000		Sundarpura	513	282	231
00321100	Dhirpura	Dhirpura	**579**	**313**	**266**
00321100		Dhirpura	579	313	266
00321200	Gohana	Gohana	**858**	**473**	**385**
00321200		Gohana	858	473	385
00321300	Theli	Theli	**794**	**427**	**367**
00321300		Theli	794	427	367
00321400	Ikona	Ikona	**967**	**523**	**444**
00321400		Ikona	967	523	444
00321500	Tigra	Tigra	**675**	**372**	**303**
00321500		Tigra	675	372	303
00321600	Raruarai	Raruarai	**1,258**	**686**	**572**
00321600		Raruarai	1,258	686	572
00321700	Chhikau	Chhikau	**1,290**	**692**	**598**
00321700		Chhikau	1,290	692	598
00321800	Khaikheda	Khaikheda	**433**	**220**	**213**
00321800		Khaikheda	433	220	213
00321900	Degawangoojar	Degawangoojar	**605**	**332**	**273**
00321900		Degawangoojar	605	332	273
00322000	Dhanoli	Dhanoli	**453**	**253**	**200**
00322000		Dhanoli	453	253	200
00322100	Chakdhanoli	Chakdhanoli	**-**	**-**	**-**
00322200	Chakunchiya	Chakunchiya	**-**	**-**	**-**

ANNEXURE- X

HAMLETWISE TOTAL POPULATION OF VILLAGES - CENSUS 2001

State : Madhya Pradesh **District : Datia**

Location Code Number	Name of Village	Village/Name of Hamlets	Persons	Males	Females
1	2	3	4	5	6
00322300	Unchiya	Unchiya	**2,230**	**1,228**	**1,002**
00322300		Unchiya	2,230	1,228	1,002
00322400	Murgawan	Murgawan	**1,314**	**723**	**591**
00322400		Murgawan	1,314	723	591
00322500	Ranipura	Ranipura	**844**	**464**	**380**
00322500		Ranipura	844	464	380
00322600	Lodhipura	Lodhipura	**667**	**352**	**315**
00322600		Lodhipura	667	352	315
00322700	Peepri	Peepri	**339**	**191**	**148**
00322700		Peepri	339	191	148
00322800	Bagpura	Bagpura	**1,155**	**618**	**537**
00322800		Bagpura	1,155	618	537
00322900	Bagurdan (Proj)	Bagurdan (Proj)	**852**	**470**	**382**
00322900		Bagurdan (Proj)	852	470	382
00323000	Bagurdan (Siddha)	Bagurdan (Siddha)	**710**	**374**	**336**
00323000		Bagurdan (Siddha)	710	374	336
00323100	Joura	Joura	**773**	**428**	**345**
00323100		Joura	773	428	345
00323200	Kanharpura	Kanharpura	**-**	**-**	**-**
00323300	Sewdha	Sewdha	**-**	**-**	**-**
00323400	Kotra	Kotra	**851**	**479**	**372**
00323400		Kotra	851	479	372
00323500	Gora	Gora	**1,175**	**641**	**534**
00323500		Gora	764	417	347
00323500		Gora ghat	411	224	187
00323600	Guliyapura	Guliyapura	**243**	**132**	**111**
00323600		Guliyapura	243	132	111
00323700	Pachokhara	Pachokhara	**1,538**	**831**	**707**
00323700		Pachokhara	1,538	831	707
00323800	Badonkalan	Badonkalan	**4,466**	**2,478**	**1,988**
00323800		Badonkalan	3,850	2,151	1,699
00323800		Baniya kachhar	288	141	147
00323800		Dhaura	219	126	93
00323800		Chauki	109	60	49
00323900	Dangra	Dangra	**974**	**524**	**450**
00323900		Dangra	344	181	163
00323900		Dangra Dera	66	37	29
00323900		Dangra ka kuwan	564	306	258
00324000	Hinotiya	Hinotiya	**1,132**	**633**	**499**
00324000		Hinotiya	1,132	633	499
00324100	Bhilla	Bhilla	**208**	**116**	**92**
00324100		Bhilla	208	116	92
00324200	Chirol	Chirol	**159**	**85**	**74**
00324200		Chirol	159	85	74
00324300	Orina	Orina	**1,610**	**893**	**717**
00324300		Orina	1,610	893	717
00324400	Ghughsi	Ghughsi	**1,511**	**830**	**681**
00324400		Ghughsi	1,511	830	681
00324500	Hidora	Hidora	**1,284**	**691**	**593**
00324500		Hidora	1,284	691	593
00324600	Sijora	Sijora	**1,076**	**587**	**489**
00324600		Sijora	812	448	364
00324600		Lokendrapur	264	139	125

ANNEXURE- X

HAMLETWISE TOTAL POPULATION OF VILLAGES - CENSUS 2001

State : Madhya Pradesh **District : Datia**

Location Code Number	Name of Village	Village/Name of Hamlets	Persons	Males	Females
1	2	3	4	5	6
00324700	Khiriya	Khiriya	**286**	**158**	**128**
00324700		Khiriya	286	158	128
00324800	Kurthara	Kurthara	**1,529**	**846**	**683**
00324800		Kurthara	1,529	846	683
00324900	Jonhar	Jonhar	**1,006**	**560**	**446**
00324900		Jonhar	1,006	560	446
00325000	Karra	Karra	**-**	**-**	**-**
00325100	Bhadumra	Bhadumra	**729**	**386**	**343**
00325100		Bhadumra	729	386	343
00325200	Pitsura	Pitsura	**481**	**266**	**215**
00325200		Pitsura	481	266	215
00325300	Kamthara	Kamthara	**463**	**256**	**207**
00325300		Kamthara	463	256	207
00325400	Chakkabu	Chakkabu	**-**	**-**	**-**
00325500	Bhairar	Bhairar	**39**	**17**	**22**
00325500		Bhairar	39	17	22
00325600	Badonikhurd	Badonikhurd	**8,670**	**4,526**	**4,144**
00325600		Badonikhurd	8,384	4,376	4,008
00325600		Niwri	286	150	136
00325700	Pachara	Pachara	**151**	**77**	**74**
00325700		Pachara	151	77	74
00325800	Govindpur	Govindpur	**1,640**	**898**	**742**
00325800		Govindpur	1,187	657	530
00325800		Kadan ka dera	147	72	75
00325800		Tungalya ka dera	215	121	94
00325800		Shyamlal ka dera	91	48	43
00325900	Ramsagar	Ramsagar	**1,285**	**682**	**603**
00325900		Ramsagar	1,285	682	603
00326000	Jakhoriya	Jakhoriya	**513**	**266**	**247**
00326000		Jakhoriya	513	266	247
00326100	Ghutari	Ghutari	**17**	**11**	**6**
00326100		Ghutari	17	11	6
00326200	Vijaipur	Vijaipur	**247**	**127**	**120**
00326200		Vijaipur Kalan	247	127	120
00326300	Richhari	Richhari	**973**	**546**	**427**
00326300		Richhari	973	546	427
00326400	Murera	Murera	**2,000**	**1,086**	**914**
00326400		Murera	2,000	1,086	914
00326500	Mahewa	Mahewa	**690**	**363**	**327**
00326500		Mahewa	690	363	327
00326600	Rampura Dang	Rampura Dang	**56**	**31**	**25**
00326600		Rampura Dang	56	31	25
00326700	Mudeni	Mudeni	**-**	**-**	**-**
00326800	Sitapur	Sitapur	**1,867**	**1,002**	**865**
00326800		Sitapur	1,867	1,002	865
00326900	Taraua	Taraua	**22**	**15**	**7**
00326900		Taraua	22	15	7
00327000	Samroli	Samroli	**183**	**99**	**84**
00327000		Samroli	183	99	84
00327100	Sinawal	Sinawal	**1,300**	**710**	**590**
00327100		Sinawal	1,280	697	583
00327100		Mangalgarh	20	13	7
00327200	Sewni	Sewni	**497**	**267**	**230**
00327200		Sewni	497	267	230

ANNEXURE- X

HAMLETWISE TOTAL POPULATION OF VILLAGES - CENSUS 2001

State : Madhya Pradesh **District : Datia**

Location Code Number	Name of Village	Village/Name of Hamlets	Persons	Males	Females
1	2	3	4	5	6
00327300	Sunar	Sunar	**438**	**236**	**202**
00327300		Sunar	438	236	202
00327400	Bhiti	Bhiti	**406**	**216**	**190**
00327400		Bhiti	406	216	190
00327500	Erai	Erai	**1,485**	**821**	**664**
00327500		Erai	1,485	821	664
00327600	Saipura	Saipura	**217**	**111**	**106**
00327600		Saipura	217	111	106
00327700	Bargaon	Bargaon	**2,047**	**1,094**	**953**
00327700		Bargaon	2,047	1,094	953
00327800	Raipura	Raipura	**271**	**152**	**119**
00327800		Raipura	271	152	119
00327900	Bamrol	Bamrol	**580**	**323**	**257**
00327900		Bamrol	580	323	257
00328000	Rawari	Rawari	**1,422**	**787**	**635**
00328000		Rawari	1,422	787	635
00328100	Nandpur	Nandpur	**351**	**198**	**153**
00328100		Nandpur	351	198	153
00328200	Uprain	Uprain	**2,291**	**1,225**	**1,066**
00328200		Uprain	2,291	1,225	1,066
00328300	Dabrabag	Dabrabag	**361**	**178**	**183**
00328300		Dabrabag	361	178	183
00328400	Malokpahadi	Malokpahadi	**622**	**336**	**286**
00328400		Malokpahadi	622	336	286
00328500	Behruka	Behruka	**886**	**491**	**395**
00328500		Behruka	886	491	395
00328600	Badera	Badera	**1,334**	**704**	**630**
00328600		Badera	1,334	704	630
00328700	Banoli	Banoli	**1,023**	**530**	**493**
00328700		Banoli	1,023	530	493
00328800	Baroy	Baroy	**700**	**399**	**301**
00328800		Baroy	700	399	301
00328900	Dongarpur	Dongarpur	**1,109**	**645**	**464**
00328900		Dongarpur	1,109	645	464
00329000	Lidhora	Lidhora	**546**	**308**	**238**
00329000		Lidhora	546	308	238
00329100	Mahua	Mahua	**1,032**	**554**	**478**
00329100		Mahua	1,032	554	478
00329200	Gada	Gada	**199**	**110**	**89**
00329200		Gada	199	110	89
00329300	Pahodi	Pahodi	**251**	**147**	**104**
00329300		Pahodi	251	147	104
00329400	Budheda	Budheda	**1,070**	**561**	**509**
00329400		Budheda	1,070	561	509
00329500	Chitupura	Chitupura	**-**	**-**	**-**
00329600	Gadhi	Gadhi	**1,179**	**649**	**530**
00329600		Gadhi	1,179	649	530
00329700	Sirol	Sirol	**1,390**	**741**	**649**
00329700		Sirol	1,390	741	649
00329800	Jhadiya	Jhadiya	**868**	**508**	**360**
00329800		Jhadiya	868	508	360
00329900	Richhara	Richhara	**1,339**	**741**	**598**
00329900		Richhara	1,339	741	598
00330000	Govindnagar	Govindnagar	**218**	**121**	**97**

ANNEXURE- X

HAMLETWISE TOTAL POPULATION OF VILLAGES - CENSUS 2001

State : Madhya Pradesh **District : Datia**

Location Code Number	Name of Village	Village/Name of Hamlets	Persons	Males	Females
1	2	3	4	5	6
00330000		Govindnagar	218	121	97
00330100	Ramnagar	Ramnagar	**299**	**164**	**135**
00330100		Ramnagar	299	164	135
00330200	Chakramsagar	Chakramsagar	**428**	**223**	**205**
00330200		Chakramsagar	428	223	205
00330300	Nichroli	Nichroli	**1,509**	**819**	**690**
00330300		Nichroli	1,509	819	690
00330400	Chopra	Chopra	**338**	**171**	**167**
00330400		Chopra	338	171	167
00330500	Agora	Agora	**1,398**	**752**	**646**
00330500		Agora	1,398	752	646
00330600	Durgapur	Durgapur	**1,286**	**673**	**613**
00330600		Durgapur	1,286	673	613
00330700	Anjani	Anjani	**-**	**-**	**-**
00330800	Kalipahad	Kalipahad	**691**	**372**	**319**
00330800		Kalipahadi	691	372	319
00330900	Bajni	Bajni	**716**	**369**	**347**
00330900		Bajni	716	369	347
00331000	Chituwa	Chituwa	**833**	**446**	**387**
00331000		Chituwa	833	446	387
00331100	Rawatpura	Rawatpura	**543**	**290**	**253**
00331100		Rawatpura	543	290	253
00331200	Gandhari	Gandhari	**1,281**	**703**	**578**
00331200		Gandhari	1,281	703	578
00331300	Lamaycha	Lamaycha	**702**	**359**	**343**
00331300		Lamaycha	702	359	343
00331400	Larayta	Larayta	**1,707**	**937**	**770**
00331400		Larayta	1,707	937	770
00331500	Phulra	Phulra	**588**	**303**	**285**
00331500		Phulra	588	303	285
00331600	Kalapahad	Kalapahad	**43**	**23**	**20**
00331600		Kalapahad	43	23	20
00331700	Pagra	Pagra	**105**	**59**	**46**
00331700		Pagra	105	59	46
00331800	Hamirpura	Hamirpura	**872**	**464**	**408**
00331800		Hamirpura	872	464	408
00331900	Dimankikund	Dimankikund	**2**	**1**	**1**
00331900		Diwan ki rund	2	1	1
00332000	Dagurai	Dagurai	**967**	**533**	**434**
00332000		Dagurai	967	533	434
00332100	Makoni	Makoni	**608**	**339**	**269**
00332100		Makoni	608	339	269
00332200	Khaitola	Khaitola	**409**	**219**	**190**
00332200		Khaitola	409	219	190
00332300	Khairi	Khairi	**484**	**257**	**227**
00332300		Khairi	484	257	227
00332400	Rajapur	Rajapur	**655**	**379**	**276**
00332400		Rajapur	655	379	276
00332500	Maharajpura	Maharajpura	**429**	**233**	**196**
00332500		Maharajpura	429	233	196
00332600	Chakbahadurpur	Chakbahadurpur	**271**	**136**	**135**
00332600		Chakbahadurpur	271	136	135
00332700	Niraval	Niraval	**264**	**137**	**127**

ANNEXURE- X

HAMLETWISE TOTAL POPULATION OF VILLAGES - CENSUS 2001

State : Madhya Pradesh **District : Datia**

Location Code Number	Name of Village	Village/Name of Hamlets	Persons	Males	Females
1	2	3	4	5	6
00332700		Niraval	264	137	127
00332800	Bhawanipur	Bhawanipur	**344**	**187**	**157**
00332800		Bhawanipur	344	187	157
00332900	Bidaniya	Bidaniya	**500**	**260**	**240**
00332900		Bidaniya	500	260	240
00333000	Bahadurpur	Bahadurpur	**1,602**	**863**	**739**
00333000		Bahadurpur	1,602	863	739
00333100	Reda	Reda	**1,514**	**820**	**694**
00333100		Reda	1,514	820	694
00333200	Kumhedi	Kumhedi	**1,134**	**597**	**537**
00333200		Kumhedi	1,134	597	537
00333300	Kevlari	Kevlari	**692**	**369**	**323**
00333300		Kevlari	692	369	323
00333400	Raduapura	Raduapura	**42**	**23**	**19**
00333400		Raduapura	42	23	19
00333500	Kalipura	Kalipura	**380**	**197**	**183**
00333500		Kalipura	380	197	183
00333600	Letra	Letra	**555**	**300**	**255**
00333600		Letra	555	300	255
00333700	Sindhwari	Sindhwari	**1,540**	**815**	**725**
00333700		Sindhwari	1,540	815	725
00333800	Semai	Semai	**2,286**	**1,177**	**1,109**
00333800		Semai	2,286	1,177	1,109
00333900	Akola	Akola	**1,001**	**544**	**457**
00333900		Akola	1,001	544	457
00334000	Nayagaon	Nayagaon	**715**	**386**	**329**
00334000		Nayagaon	715	386	329
00334100	Suketa	Suketa	**524**	**286**	**238**
00334100		Suketa	524	286	238
00334200	Raon	Raon	**474**	**253**	**221**
00334200		Raon	474	253	221
00334300	Chiroli	Chiroli	**963**	**496**	**467**
00334300		Chiroli	963	496	467
00334400	Radhapur	Radhapur	**872**	**467**	**405**
00334400		Radhapur	872	467	405
00334500	Bhitora	Bhitora	**785**	**418**	**367**
00334500		Bhitora	785	418	367
00334600	Chakchandewa	Chakchandewa	**165**	**93**	**72**
00334600		Chakchandewa	165	93	72
00334700	Syari	Syari	**442**	**233**	**209**
00334700		Syari	442	233	209
00334800	Ikara	Ikara	**1,763**	**950**	**813**
00334800		Ikara	1,763	950	813
00334900	Janakpur	Janakpur	**107**	**57**	**50**
00334900		Janakpur	107	57	50
00335000	Dhawari	Dhawari	**662**	**351**	**311**
00335000		Dhawari	662	351	311
00335100	Govindgarh	Govindgarh	**509**	**263**	**246**
00335100		Govindgarh	509	263	246
00335200	Dabribhat	Dabribhat	**318**	**179**	**139**
00335200		Dabribhat	318	179	139
00335300	Pathra	Pathra	**1,352**	**745**	**607**
00335300		Pathra	1,352	745	607

ANNEXURE- X

HAMLETWISE TOTAL POPULATION OF VILLAGES - CENSUS 2001

State : Madhya Pradesh **District : Datia**

Location Code Number	Name of Village	Village/Name of Hamlets	Persons	Males	Females
1	2	3	4	5	6
00335400	Aser	Aser	**765**	**410**	**355**
00335400		Aser	765	410	355
00335500	Bhadevara	Bhadevara	**1,213**	**659**	**554**
00335500		Bhadevara	1,213	659	554
00335600	Sadwara	Sadwara	**1,124**	**593**	**531**
00335600		Sadwara	1,124	593	531
00335700	Penta	Penta	**503**	**263**	**240**
00335700		Penta	503	263	240
00335800	Mohanpur	Mohanpur	**354**	**193**	**161**
00335800		Mohanpur	354	193	161
00335900	Kakarua	Kakarua	**320**	**169**	**151**
00335900		Kakarua	320	169	151
00336000	Imaliya	Imaliya	**1,523**	**791**	**732**
00336000		Imaliya	1,523	791	732
00336100	Bikar	Bikar	**1,994**	**1,127**	**867**
00336100		Bikar	1,994	1,127	867
00336200	Khireyaghoghu	Khireyaghoghu	**1,116**	**602**	**514**
00336200		Khireyaghoghu	1,116	602	514
00336300	Mawai	Mawai	**625**	**328**	**297**
00336300		Mawai	625	328	297
00336400	Sabdalpur	Sabdalpur	**127**	**66**	**61**
00336400		Sabdalpur	127	66	61
00336500	Badanpur	Badanpur	**463**	**243**	**220**
00336500		Badanpur	463	243	220
00336600	Buhara	Buhara	**1,400**	**787**	**613**
00336600		Buhara	1,400	787	613
00336700	Gadri	Gadri	**163**	**86**	**77**
00336700		Gadri	163	86	77
00336800	Rajora	Rajora	**410**	**222**	**188**
00336800		Rajora	410	222	188
00336900	Devpura	Devpura	**65**	**33**	**32**
00336900		Devpura	65	33	32
00337000	Kuretha	Kuretha	**669**	**347**	**322**
00337000		Kuretha	669	347	322
00337100	Deguwanchamar	Deguwanchamar	**241**	**137**	**104**
00337100		Deguwanchamar	241	137	104
00337200	Bhoy	Bhoy	**448**	**243**	**205**
00337200		Bhoy	448	243	205
00337300	Chakora	Chakora	**21**	**13**	**8**
00337300		Chakora	21	13	8
00337400	Danda	Danda	**398**	**233**	**165**
00337400		Danda	398	233	165
00337500	Palinoor	Palinoor	**335**	**192**	**143**
00337500		Palinoor	335	192	143
00337600	Guda	Guda	**508**	**281**	**227**
00337600		Guda	508	281	227
00337700	Kalyanpurabujurg	Kalyanpurabujurg	**406**	**210**	**196**
00337700		Kalyanpurabujurg	406	210	196
00337800	Khiriyakhodas	Khiriyakhodas	**526**	**276**	**250**
00337800		Khiriyakhodas	526	276	250
00337900	Nadai	Nadai	**390**	**210**	**180**
00337900		Nadai	390	210	180
00338000	Kumharra	Kumharra	**537**	**281**	**256**

ANNEXURE- X

HAMLETWISE TOTAL POPULATION OF VILLAGES - CENSUS 2001

State : Madhya Pradesh **District : Datia**

Location Code Number	Name of Village	Village/Name of Hamlets	Persons	Males	Females
1	2	3	4	5	6
00338000		Kumharra	537	281	256
00338100	Sujed	Sujed	**737**	**412**	**325**
00338100		Sujed	737	412	325
00338200	Dubah	Dubah	**363**	**192**	**171**
00338200		Dubah	363	192	171
00338300	Charbara	Charbara	**858**	**445**	**413**
00338300		Charbara	858	445	413
00338400	Mangalpur	Mangalpur	**118**	**70**	**48**
00338400		Mangalpur	118	70	48
00338500	Karkhara	Karkhara	**970**	**539**	**431**
00338500		Karkhara (Karakhada)	970	539	431
00338600	Dursara	Dursara	**1,687**	**893**	**794**
00338600		Dursara	1,687	893	794
00338700	Dera	Dera	**225**	**118**	**107**
00338700		Dera	225	118	107
00338800	Diswar	Diswar	**915**	**479**	**436**
00338800		Diswar	915	479	436
00338900	Malkhanpur	Malkhanpur	**481**	**249**	**232**
00338900		Malkhanpur	481	249	232
00339000	Baswaha	Baswaha	**1,836**	**955**	**881**
00339000		Baswaha	1,836	955	881
00339100	Daryapur	Daryapur	**1,112**	**584**	**528**
00339100		Daryapur	1,112	584	528
00339200	Kuakheda	Kuakheda	**479**	**258**	**221**
00339200		Kuakheda	479	258	221
00339300	Sasuti	Sasuti	**815**	**425**	**390**
00339300		Sasuti	815	425	390
00339400	Bhula	Bhula	**72**	**40**	**32**
00339400		Bhula	72	40	32
00339500	Bijanpura	Bijanpura	**1,087**	**563**	**524**
00339500		Bijanpura	807	418	389
00339500		Ateriya	280	145	135
00339600	Kusauli	Kusauli	**1,202**	**632**	**570**
00339600		Kusauli	1,202	632	570
00339700	Khiriyakabir	Khiriyakabir	**279**	**153**	**126**
00339700		Khiriyakabir	230	127	103
00339700		Dera	49	26	23
00339800	Sikaua	Sikaua	**254**	**132**	**122**
00339800		Sikaua	254	132	122
00339900	Devra	Devra	**678**	**357**	**321**
00339900		Devra	678	357	321
00340000	Richhar	Richhar	**1,213**	**647**	**566**
00340000		Richhar	1,213	647	566
00340100	Dabardona	Dabardona	**138**	**74**	**64**
00340100		Dabardona	138	74	64
00340200	Gulmau	Gulmau	**467**	**240**	**227**
00340200		Gulmau	467	240	227
00340300	Khiriyanai	Khiriyanai	**392**	**196**	**196**
00340300		Khiriyanai	392	196	196
00340400	Kalyanpurakhurd	Kalyanpurakhurd	**303**	**165**	**138**
00340400		Kalyanpurakhurd	303	165	138
00340500	Kamad	Kamad	**2,380**	**1,289**	**1,091**

ANNEXURE- X

HAMLETWISE TOTAL POPULATION OF VILLAGES - CENSUS 2001

State : Madhya Pradesh **District : Datia**

Location Code Number	Name of Village	Village/Name of Hamlets	Persons	Males	Females
1	2	3	4	5	6
00340500		Kamad	2,380	1,289	1,091
00340600	Simariya	Simariya	**862**	**459**	**403**
00340600		Simariya	862	459	403
00340700	Kumhariyachhewlari	Kumhariyachhewlari	**801**	**436**	**365**
00340700		Kumhariyachhewlari	607	332	275
00340700		Janakpur	194	104	90
00340800	Nargarh	Nargarh	**310**	**173**	**137**
00340800		Nargarh	310	173	137
00340900	Targuwan	Targuwan	**2,305**	**1,225**	**1,080**
00340900		Targuwan	2,305	1,225	1,080
00341000	Unao	Unao	**7,061**	**3,719**	**3,342**
00341000		Unao	7,061	3,719	3,342
00341100	Gujarra	Gujarra	**1,402**	**762**	**640**
00341100		Gujarra	1,402	762	640
00341200	Ghislani	Ghislani	**452**	**237**	**215**
00341200		Ghislani	452	237	215
00341300	Jhalmau	Jhalmau	**-**	**-**	**-**
00341400	Parasari	Parasari	**2,931**	**1,559**	**1,372**
00341400		Parasari	2,659	1,420	1,239
00341400		Adiwasi mohalla	272	139	133
00341500	Sersa	Sersa	**1,791**	**973**	**818**
00341500		Sersa	1,791	973	818
00341600	Lalauwa	Lalauwa	**961**	**541**	**420**
00341600		Batanpur	226	123	103
00341600		Lalauwa	735	418	317
00341700	Gharawa	Gharawa	**979**	**533**	**446**
00341700		Gharawa	736	398	338
00341700		Hukumpur	243	135	108
00341800	Taga	Taga	**1,028**	**562**	**466**
00341800		Taga	1,028	562	466
00341900	Nareta	Nareta	**411**	**221**	**190**
00341900		Nareta	411	221	190
00342000	Chirula	Chirula	**2,051**	**1,109**	**942**
00342000		Chirula	1,672	918	754
00342000		Dera Chirula	379	191	188
00342100	Bilhar	Bilhar	**1**	**1**	**-**
00342100		Bilhar	1	1	-
00342200	Kararikhurd	Kararikhurd	**949**	**519**	**430**
00342200		Kararikhurd	949	519	430
00342300	Kamrari	Kamrari	**2,047**	**1,103**	**944**
00342300		Kamrari	2,047	1,103	944
00342400	Banvas	Banvas	**1,248**	**659**	**589**
00342400		Banvas	1,149	604	545
00342400		Madaiya	99	55	44
00342500	Pakhra	Pakhra	**533**	**277**	**256**
00342500		Pakhra	533	277	256
00342600	Sihuli	Sihuli	**5**	**4**	**1**
00342600		Sihuli	5	4	1
00342700	Johariya	Johariya	**1,092**	**566**	**526**
00342700		Johariya	1,092	566	526
00342800	Katili	Katili	**1,313**	**671**	**642**
00342800		Katili	1,313	671	642

ANNEXURE- X

HAMLETWISE TOTAL POPULATION OF VILLAGES - CENSUS 2001

State : Madhya Pradesh **District : Datia**

Location Code Number	Name of Village	Village/Name of Hamlets	Persons	Males	Females
1	2	3	4	5	6
00342900	Ganeshkheda	Ganeshkheda	**711**	**391**	**320**
00342900		Ganeshkheda	711	391	320
00343000	Hatlav	Hatlav	**883**	**464**	**419**
00343000		Hatlav	883	464	419
00343100	Kakoda	Kakoda	**196**	**105**	**91**
00343100		Kakoda	196	105	91
00343200	Jaitpur	Jaitpur	**1,123**	**589**	**534**
00343200		Jaitpur	595	309	286
00343200		Jaitpur R[47]C	528	280	248
00343300	Bardhuwan	Bardhuwan	**1,694**	**877**	**817**
00343300		Bardhuwan	1,694	877	817
00343400	Sankuli	Sankuli	**1,394**	**742**	**652**
00343400		Sankuli	1,111	583	528
00343400		Adiwasi colony	283	159	124
00343500	Nayakheda	Nayakheda	**2,927**	**1,553**	**1,374**
00343500		Nayakheda	2,506	1,334	1,172
00343500		Ludiya	210	115	95
00343500		Lohagarh	211	104	107
00343600	Kandhari	Kandhari	**913**	**498**	**415**
00343600		Kandhari	913	498	415
00343700	Urdana	Urdana	**1,257**	**670**	**587**
00343700		Urdana	1,257	670	587
00343800	Parakheda	Parakheda	**543**	**291**	**252**
00343800		Parakheda	543	291	252
00343900	Mudra	Mudra	**1,397**	**739**	**658**
00343900		Mudra	850	453	397
00343900		Kanta	112	55	57
00343900		Chhapar	185	96	89
00343900		Khodi	123	67	56
00343900		Andhai	127	68	59
00344000	Gudariya	Gudariya	**242**	**119**	**123**
00344000		Gudariya	242	119	123
00344100	Janakpur	Janakpur	**656**	**348**	**308**
00344100		Janakpur	656	348	308
00344200	Manikpur	Manikpur	**421**	**228**	**193**
00344200		Manikpur	421	228	193
00344300	Makdari	Makdari	**1,431**	**758**	**673**
00344300		Makdari	1,154	614	540
00344300		Pachchargarh	277	144	133
00344400	Maharajpura	Maharajpura	**374**	**195**	**179**
00344400		Maharajpura	374	195	179
00344500	Satlon	Satlon	**1,358**	**742**	**616**
00344500		Satlon	1,358	742	616
00344600	Himmatpura	Himmatpura	**727**	**398**	**329**
00344600		Himmatpura	727	398	329
00344700	Thakurpura	Thakurpura	**928**	**480**	**448**
00344700		Thakurpura	680	349	331
00344700		Hamirpur	248	131	117
00344800	Hasanpur	Hasanpur	**285**	**155**	**130**
00344800		Hasanpur	285	155	130
00344900	Lakhanpur	Lakhanpur	**870**	**459**	**411**
00344900		Lakhanpur	202	116	86
00344900		Lodhi Mohalla	575	296	279

ANNEXURE- X

HAMLETWISE TOTAL POPULATION OF VILLAGES - CENSUS 2001

State : Madhya Pradesh **District : Datia**

Location Code Number	Name of Village	Village/Name of Hamlets	Persons	Males	Females
1	2	3	4	5	6
00344900		Ahirwar Mohalla	93	47	46
00345000	Sitapur	Sitapur	**217**	**111**	**106**
00345000		Sitapur	217	111	106
00345100	Basai	Basai	**4,694**	**2,521**	**2,173**
00345100		Basai	4,694	2,521	2,173
00345200	Hirapur	Hirapur	**643**	**337**	**306**
00345200		Hirapur	351	188	163
00345200		Bagpura	292	149	143
00345300	Devgarh	Devgarh	**585**	**317**	**268**
00345300		Devgarh	358	195	163
00345300		Chobaya	227	122	105
00345400	Senthri	Senthri	**2,186**	**1,173**	**1,013**
00345400		Senthri	2,186	1,173	1,013
00345500	Ansuli	Ansuli	**482**	**254**	**228**
00345500		Ansuli	482	254	228
00345600	Semari	Semari	**391**	**206**	**185**
00345600		Semari	391	206	185
00345700	Malaua	Malaua	**380**	**207**	**173**
00345700		Malaua	380	207	173
00345800	Puranpura	Puranpura	**125**	**73**	**52**
00345800		Puranpura	125	73	52
00345900	Porsa	Porsa	**1,825**	**971**	**854**
00345900		Porsa	1,825	971	854
00346000	Jauri	Jauri	**988**	**532**	**456**
00346000		Jauri	988	532	456
00346100	Simariya	Simariya	**263**	**147**	**116**
00346100		Simariya	263	147	116
00346200	Bisae Pura	Bisae Pura	**315**	**174**	**141**
00346200		Bishe pura	315	174	141
00346300	Mahadua	Mahadua	**664**	**375**	**289**
00346300		Mahadua	664	375	289
00346400	Ganesh Pura	Ganesh Pura	**633**	**340**	**293**
00346400		Ganesh Pura	633	340	293
00346500	Udi	Udi	**700**	**389**	**311**
00346500		Udi	700	389	311
00346600	Baisora	Baisora	**764**	**425**	**339**
00346600		Baisora	764	425	339
00346700	Nogawan	Nogawan	**993**	**518**	**475**
00346700		Nogawan	993	518	475
00346800	Nayagaon	Nayagaon	**328**	**178**	**150**
00346800		Nayagaon	328	178	150
00346900	Bhadraua	Bhadraua	**405**	**215**	**190**
00346900		Bhadraua	405	215	190
00347000	Pura Daboh	Pura Daboh	**496**	**272**	**224**
00347000		Pura Daboh	496	272	224
00347100	Bodar	Bodar	**525**	**278**	**247**
00347100		Bodar	525	278	247
00347200	Rakhra	Rakhra	**642**	**354**	**288**
00347200		Rakhra	642	354	288
00347300	Padri Kalan	Padri Kalan	**886**	**485**	**401**
00347300		Padri Kalan	886	485	401
00347400	Sohan	Sohan	**1,573**	**869**	**704**
00347400		Sohan	1,573	869	704

ANNEXURE- X

HAMLETWISE TOTAL POPULATION OF VILLAGES - CENSUS 2001

State : Madhya Pradesh **District : Datia**

Location Code Number	Name of Village	Village/Name of Hamlets	Persons	Males	Females
1	2	3	4	5	6
00347500	Dalpatpura	Dalpatpura	**502**	**270**	**232**
00347500		Dalpatpura	502	270	232
00347600	Salon Bhitari	Salon Bhitari	**3,879**	**2,083**	**1,796**
00347600		Salon Bhitari	3,879	2,083	1,796
00347700	Dhound	Dhound	**1,385**	**743**	**642**
00347700		Dhound	1,385	743	642
00347800	Kadura	Kadura	**271**	**150**	**121**
00347800		Kadura	271	150	121
00347900	Telgaon	Telgaon	**2,105**	**1,154**	**951**
00347900		Telgaon	2,105	1,154	951
00348000	Syora	Syora	**612**	**337**	**275**
00348000		Syora	612	337	275
00348100	Karra	Karra	**791**	**426**	**365**
00348100		Karra	791	426	365
00348200	Ahrora	Ahrora	**241**	**132**	**109**
00348200		Ahrora	241	132	109
00348300	Rajpura	Rajpura	**-**	**-**	**-**
00348400	Barka	Barka	**1,670**	**900**	**770**
00348400		Barka	1,670	900	770
00348500	Richhoura	Richhoura	**1,010**	**560**	**450**
00348500		Richora	1,010	560	450
00348600	Baghanpura	Baghanpura	**386**	**216**	**170**
00348600		Baghanpura	386	216	170
00348700	Udina	Udina	**3,154**	**1,681**	**1,473**
00348700		Udina	3,154	1,681	1,473
00348800	Kherideo	Kherideo	**123**	**69**	**54**
00348800		Kherideo	123	69	54
00348900	Patan Govind	Patan Govind	**-**	**-**	**-**
00349000	Ahroni	Ahroni	**1,582**	**836**	**746**
00349000		Ahroni	1,582	836	746
00349100	Bhalka	Bhalka	**1,450**	**795**	**655**
00349100		Bhalka	1,450	795	655
00349200	Kashipur	Kashipur	**751**	**415**	**336**
00349200		Kashipur	751	415	336
00349300	Kamlapuri	Kamlapuri	**1,086**	**566**	**520**
00349300		Kamlapuri	1,086	566	520
00349400	Tedot	Tedot	**1,036**	**568**	**468**
00349400		Tedot	1,036	568	468
00349500	Bhitari	Bhitari	**1,830**	**1,000**	**830**
00349500		Bhitari	1,830	1,000	830
00349600	Hasan Pur	Hasan Pur	**672**	**365**	**307**
00349600		Hasan Pur	672	365	307
00349700	Imaliya	Imaliya	**592**	**325**	**267**
00349700		Imaliya	592	325	267
00349800	Tantana	Tantana	**585**	**316**	**269**
00349800		Tantana	585	316	269
00349900	Hardai	Hardai	**462**	**257**	**205**
00349900		Hardai	462	257	205
00350000	Dhan Pipri	Dhan Pipri	**973**	**512**	**461**
00350000		Dhan Pipri	533	281	252
00350000		Dheemarpura	440	231	209
00350100	Intarora	Intarora	**201**	**117**	**84**

ANNEXURE- X

HAMLETWISE TOTAL POPULATION OF VILLAGES - CENSUS 2001

State : Madhya Pradesh **District : Datia**

Location Code Number	Name of Village	Village/Name of Hamlets	Persons	Males	Females
1	2	3	4	5	6
00350100		Intarora	127	71	56
00350100		Sarmanpura	74	46	28
00350200	Tilhera	Tilhera	**364**	**184**	**180**
00350200		Tilhera	364	184	180
00350300	Rampura	Rampura	**485**	**265**	**220**
00350300		Rampura	485	265	220
00350400	Kutauli	Kutauli	**658**	**353**	**305**
00350400		Kutauli	658	353	305
00350500	Bisal Pura	Bisal Pura	**497**	**248**	**249**
00350500		Bisal Pura	497	248	249
00350600	Natarra	Natarra	**562**	**297**	**265**
00350600		Natarra	562	297	265
00350700	Ingui	Ingui	**76**	**38**	**38**
00350700		Ingui	76	38	38
00350800	Sikri	Sikri	**101**	**53**	**48**
00350800		Sikri	101	53	48
00350900	Badera Sopan	Badera Sopan	**3,123**	**1,689**	**1,434**
00350900		Badera Sopan	3,123	1,689	1,434
00351000	Pandokhar	Pandokhar	**2,239**	**1,195**	**1,044**
00351000		Pandokhar	2,239	1,195	1,044
00351100	Tor	Tor	**1**	**1**	**-**
00351100		Tor	1	1	-
00351200	Ramner	Ramner	**699**	**389**	**310**
00351200		Ramner	699	389	310
00351300	Deori Khurd	Deori Khurd	**236**	**129**	**107**
00351300		Deori Khurd	236	129	107
00351400	Saujana	Saujana	**572**	**303**	**269**
00351400		Sojna	572	303	269
00351500	Khiriya Alam	Khiriya Alam	**893**	**482**	**411**
00351500		Khiriya Alam	893	482	411
00351600	Gudaha	Gudaha	**506**	**264**	**242**
00351600		Gudaha	506	264	242
00351700	Chandani	Chandani	**818**	**441**	**377**
00351700		Chandani	818	441	377
00351800	Kurgaon	Kurgaon	**438**	**219**	**219**
00351800		Kurgaon	438	219	219
00351900	Ghanshyam Pur	Ghanshyam Pur	**606**	**328**	**278**
00351900		Ghanshyam Pur	606	328	278
00352000	Bindwa	Bindwa	**813**	**445**	**368**
00352000		Bindwa	813	445	368
00352100	Bad Kachhari	Bad Kachhari	**296**	**167**	**129**
00352100		Bad Kachhari	296	167	129
00352200	Sakatpura	Sakatpura	**444**	**251**	**193**
00352200		Sakatpura	444	251	193
00352300	Bilheti	Bilheti	**1,199**	**653**	**546**
00352300		Bilheti	1,199	653	546
00352400	Touri	Touri	**940**	**507**	**433**
00352400		Touri	940	507	433
00352500	Bhedpura	Bhedpura	**796**	**457**	**339**
00352500		Bhedpura	796	457	339
00352600	Maithana Pahuj	Maithana Pahuj	**1,415**	**759**	**656**
00352600		Maithana Pahuj	1,415	759	656

ANNEXURE- X

HAMLETWISE TOTAL POPULATION OF VILLAGES - CENSUS 2001

State : Madhya Pradesh **District : Datia**

Location Code Number	Name of Village	Village/Name of Hamlets	Persons	Males	Females
1	2	3	4	5	6
00352700	Lahar Haveli	Lahar Haveli	**2,219**	**1,176**	**1,043**
00352700		Lahar Haveli	2,219	1,176	1,043
00352800	Dhanoti	Dhanoti	**980**	**548**	**432**
00352800		Dhanoti	980	548	432
00352900	Khiriya Kadoor	Khiriya Kadoor	**831**	**434**	**397**
00352900		Khiriya Kandor	831	434	397
00353000	Pura Bilheti	Pura Bilheti	**407**	**219**	**188**
00353000		Pura Bilheti	407	219	188
00353100	Mangroli	Mangroli	**205**	**110**	**95**
00353100		Mangroli	205	110	95
00353200	Sadka	Sadka	**504**	**278**	**226**
00353200		Sadka	504	278	226
00353300	Bagdehi	Bagdehi	**332**	**179**	**153**
00353300		Bagdehi	332	179	153
00353400	Simthara	Simthara	**858**	**455**	**403**
00353400		Simthara	858	455	403
00353500	Dharampura	Dharampura	**608**	**343**	**265**
00353500		Dharampura	608	343	265
00353600	Deora	Deora	**336**	**193**	**143**
00353600		Deora	336	193	143
00353700	Barcholi	Barcholi	**913**	**506**	**407**
00353700		Barcholi	913	506	407
00353800	Kyolari	Kyolari	**420**	**236**	**184**
00353800		Kyolari	420	236	184
00353900	Sukalhari	Sukalhari	**263**	**140**	**123**
00353900		Sukalhari	263	140	123
00354000	Softa	Softa	**1,332**	**711**	**621**
00354000		Softa	1,332	711	621
00354100	Chandrol	Chandrol	**1,276**	**674**	**602**
00354100		Chandrol	1,276	674	602
00354200	Sunri	Sunri	**841**	**468**	**373**
00354200		Sunari	841	468	373
00354300	Nadiya	Nadiya	**603**	**333**	**270**
00354300		Nadiya	603	333	270
00354400	Khiriya Gopi	Khiriya Gopi	**811**	**437**	**374**
00354400		Khiriya Gopi	811	437	374
00354500	Singhpura	Singhpura	**645**	**361**	**284**
00354500		Singhpura	645	361	284
00354600	Chhachh Pura	Chhachh Pura	**422**	**229**	**193**
00354600		Chhachh Pura	422	229	193
00354700	Khiriya Faijulla	Khiriya Faijulla	**1,113**	**598**	**515**
00354700		Khiriya Faijulla	1,113	598	515
00354800	Chhan	Chhan	**626**	**345**	**281**
00354800		Chhan	626	345	281
00354900	Godan	Godan	**3,114**	**1,673**	**1,441**
00354900		Godan	3,114	1,673	1,441
00355000	Maithana Pali	Maithana Pali	**901**	**478**	**423**
00355000		Maithana Pali	901	478	423
00355100	Charrai	Charrai	**450**	**236**	**214**
00355100		Charrai	450	236	214
00355200	Soda	Soda	**1,063**	**577**	**486**
00355200		Soda	1,063	577	486
00355300	Semaha	Semaha	**772**	**399**	**373**

ANNEXURE- X

HAMLETWISE TOTAL POPULATION OF VILLAGES - CENSUS 2001

State : Madhya Pradesh **District : Datia**

Location Code Number	Name of Village	Village/Name of Hamlets	Persons	Males	Females
1	2	3	4	5	6
00355300		Semaha	772	399	373
00355400	Sahjora	Sahjora	**195**	**107**	**88**
00355400		Sahjora	195	107	88
00355500	Pathara Narayan	Pathara Narayan	**899**	**456**	**443**
00355500		Pathara Narayan	899	456	443
00355600	Ajitpura	Ajitpura	**713**	**396**	**317**
00355600		Ajitpura	713	396	317
00355700	Bagpura	Bagpura	**1,045**	**577**	**468**
00355700		Bagpura	1,045	577	468
00355800	Tighra Kalan	Tighra Kalan	**567**	**313**	**254**
00355800		Tighra Kalan	567	313	254
00355900	Khiriya Riyasat	Khiriya Riyasat	**492**	**268**	**224**
00355900		Khiriya Riyasat	492	268	224
00356000	Madhopura	Madhopura	**726**	**382**	**344**
00356000		Madhopura	726	382	344
00356100	Torpatharra	Torpatharra	**113**	**69**	**44**
00356100		Torpatharra	113	69	44
00356200	Bichhreta	Bichhreta	**531**	**285**	**246**
00356200		Bichhreta	531	285	246
00356300	Berachh	Berachh	**1,704**	**889**	**815**
00356300		Berachh	1,704	889	815
00356400	Atari Kheda	Atari Kheda	**-**	**-**	**-**
00356500	Malgujar	Malgujar	**-**	**-**	**-**
00356600	Raipur	Raipur	**-**	**-**	**-**
00356700	Badera Haveli	Badera Haveli	**779**	**412**	**367**
00356700		Badera Haveli	779	412	367
00356800	Barana	Barana	**493**	**269**	**224**
00356800		Barana	493	269	224
00356900	Dali Pura	Dali Pura	**358**	**186**	**172**
00356900		Dali Pura	358	186	172
00357000	Ramgarh	Ramgarh	**248**	**144**	**104**
00357000		Ramgarh	248	144	104
00357100	Sikandarpur	Sikandarpur	**-**	**-**	**-**
00357200	Barki Saray	Barki Saray	**-**	**-**	**-**
00357300	Shahabuddinpur	Shahabuddinpur	**-**	**-**	**-**
00357400	Hasari Bhander	Hasari Bhander	**-**	**-**	**-**
00357500	Tatarpur	Tatarpur	**1,550**	**842**	**708**
00357500		Tatarpur	1,550	842	708
00357600	Tukda Tori	Tukda Tori	**-**	**-**	**-**
00357700	Gaddi Pur	Gaddi Pur	**-**	**-**	**-**
00357800	Alapur	Alapur	**-**	**-**	**-**
00357900	Kabulpur	Kabulpur	**-**	**-**	**-**
00358000	Chak Abdu	Chak Abdu	**-**	**-**	**-**
00358100	Kanera	Kanera	**-**	**-**	**-**
00358200	Chak Pir Khan	Chak Pir Khan	**-**	**-**	**-**
00358300	Hansa Pur	Hansa Pur	**430**	**199**	**231**
00358300		Hansa Pur	430	199	231
00358400	Baija Para	Baija Para	**553**	**297**	**256**
00358400		Baija Para	553	297	256
00358500	Bharroli	Bharroli	**567**	**301**	**266**
00358500		Bharroli	567	301	266
00358600	Salon Bharroli	Salon Bharroli	**1,597**	**834**	**763**

ANNEXURE- X

HAMLETWISE TOTAL POPULATION OF VILLAGES - CENSUS 2001

State : Madhya Pradesh **District : Datia**

Location Code Number	Name of Village	Village/Name of Hamlets	Persons	Males	Females
1	2	3	4	5	6
00358600		Salon Bharroli	1,597	834	763
00358700	Khiriya Jhansi	Khiriya Jhansi	**367**	**190**	**177**
00358700		Khiriya Jhansi	367	190	177
00358800	Bagda	Bagda	**354**	**202**	**152**
00358800		Bagda	354	202	152
00358900	Lidhora Haveli	Lidhora Haveli	**408**	**217**	**191**
00358900		Lidhora Haveli	408	217	191
00359000	Piprauakhurd	Piprauakhurd	**294**	**155**	**139**
00359000		Piprauakhurd	294	155	139
00359100	Dalpatpur	Dalpatpur	**657**	**346**	**311**
00359100		Dalpatpur	657	346	311
00359200	Kudila	Kudila	**116**	**62**	**54**
00359200		Kudila	116	62	54
00359300	Benda	Benda	**630**	**333**	**297**
00359300		Benda	630	333	297
00359400	Kulariya	Kulariya	**726**	**379**	**347**
00359400		Kulariya	726	379	347
00359500	Bedhari	Bedhari	**609**	**327**	**282**
00359500		Bedhari	609	327	282
00359600	Nobai	Nobai	**759**	**418**	**341**
00359600		Nobai	759	418	341
00359700	Khiriya Sahab	Khiriya Sahab	**897**	**470**	**427**
00359700		Khiriya Sahab	897	470	427
00359800	Piprauakalan	Piprauakalan	**1,718**	**901**	**817**
00359800		Piprauakalan	1,718	901	817
00359900	Nichroli	Nichroli	**103**	**60**	**43**
00359900		Nichroli	103	60	43
00360000	Pyawal	Pyawal	**1,012**	**557**	**455**
00360000		Pyawal	1,012	557	455
00360100	Dhamna	Dhamna	**976**	**501**	**475**
00360100		Dhamna	976	501	475
00360200	Sarsai	Sarsai	**4,114**	**2,221**	**1,893**
00360200		Sarsai	4,114	2,221	1,893
00360300	Astot/ (Astot-81)	Astot/ (Astot-81)	**738**	**384**	**354**
00360300		Astot/ (Astot-81)	738	384	354
00360400	Muriya (Muria-81)	Muriya (Muria-81)	**573**	**300**	**273**
00360400		Muriya (Muria-81)	573	300	273
00360500	Kumariya Raj	Kumariya Raj	**594**	**312**	**282**
00360500		Kumariya Raj	594	312	282
00360600	Mustara	Mustara	**846**	**443**	**403**
00360600		Mustara	846	443	403
00360700	Sentol	Sentol	**815**	**414**	**401**
00360700		Sentol	815	414	401
00360800	Saletara	Saletara	**1,951**	**1,030**	**921**
00360800		Saletara	1,951	1,030	921
00360900	Kaimara	Kaimara	**-**	**-**	**-**
00361000	Bichhodana	Bichhodana	**2,387**	**1,271**	**1,116**
00361000		Bichhodana	2,021	1,071	950
00361000		Jadampur	366	200	166
00358900	Lidhora Haveli	Lidhora Haveli	**408**	**217**	**191**
		Lidhora Haveli	408	217	191
00359000	Piprauakhurd	Piprauakhurd	**294**	**155**	**139**

ANNEXURE- X

HAMLETWISE TOTAL POPULATION OF VILLAGES - CENSUS 2001

State : Madhya Pradesh **District : Datia**

Location Code Number	Name of Village	Village/Name of Hamlets	Persons	Males	Females
1	2	3	4	5	6
		Piprauakhurd	294	155	139
00359100	Dalpatpur	Dalpatpur	**657**	**346**	**311**
		Dalpatpur	657	346	311
00359200	Kudila	Kudila	**116**	**62**	**54**
		Kudila	116	62	54
00359300	Benda	Benda	**630**	**333**	**297**
		Benda	630	333	297
00359400	Kulariya	Kulariya	**726**	**379**	**347**
		Kulariya	726	379	347
00359500	Bedhari	Bedhari	**609**	**327**	**282**
		Bedhari	609	327	282
00359600	Nobai	Nobai	**759**	**418**	**341**
		Nobai	759	418	341
00359700	Khiriya Sahab	Khiriya Sahab	**897**	**470**	**427**
		Khiriya Sahab	897	470	427
00359800	Piprauakalan	Piprauakalan	**1,718**	**901**	**817**
		Piprauakalan	1,718	901	817
00359900	Nichroli	Nichroli	**103**	**60**	**43**
		Nichroli	103	60	43
00360000	Pyawal	Pyawal	**1,012**	**557**	**455**
		Pyawal	1,012	557	455
00360100	Dhamna	Dhamna	**976**	**501**	**475**
		Dhamna	976	501	475
00360200	Sarsai	Sarsai	**4,114**	**2,221**	**1,893**
		Sarsai	4,114	2,221	1,893
00360300	Astot/ (Astot-81)	Astot/ (Astot-81)	**738**	**384**	**354**
		Astot/ (Astot-81)	738	384	354
00360400	Muriya (Muria-81)	Muriya (Muria-81)	**573**	**300**	**273**
		Muriya (Muria-81)	573	300	273
00360500	Kumariya Raj	Kumariya Raj	**594**	**312**	**282**
		Kumariya Raj	594	312	282
00360600	Mustara	Mustara	**846**	**443**	**403**
		Mustara	846	443	403
00360700	Sentol	Sentol	**815**	**414**	**401**
		Sentol	815	414	401
00360800	Saletara	Saletara	**1,951**	**1,030**	**921**
		Saletara	1,951	1,030	921
00360900	Kaimara	Kaimara	**-**	**-**	**-**
00361000	Bichhodana	Bichhodana	**2,387**	**1,271**	**1,116**
		Bichhodana	2,021	1,071	950
		Jadampur	366	200	166

ANNEXURE - XI
STATEMENT OF DISABILITY IN THE DISTRICT- CENSUS 2001

State :- Madhya Pradesh **District :- Datia**

Type of disability	Sex	Disabled population			Literate		
		Total	Rural	Urban	Total	Rural	Urban
1	2	3	4	5	6	7	8
Total disabled population	Persons	13,990	10,998	2,992	7,673	5,785	1,888
	Males	8,516	6,685	1,831	5,620	4,320	1,300
	Females	5,474	4,313	1,161	2,053	1,465	588
In Seeing	Persons	6,389	5,309	1,080	3,241	2,580	661
	Males	3,558	2,935	623	2,263	1,816	447
	Females	2,831	2,374	457	978	764	214
In Speech	Persons	750	585	165	303	229	74
	Males	479	376	103	225	173	52
	Females	271	209	62	78	56	22
In Hearing	Persons	710	559	151	306	220	86
	Males	390	318	72	234	180	54
	Females	320	241	79	72	40	32
In Movement	Persons	5,236	3,878	1,358	3,452	2,484	968
	Males	3,500	2,620	880	2,641	1,961	680
	Females	1,736	1,258	478	811	523	288
Mental	Persons	905	667	238	371	272	99
	Males	589	436	153	257	190	67
	Females	316	231	85	114	82	32

Type of disability	Sex	Workers					Non-workers
		Total	CL	AL	HHI	Others	
1	2	9	10	11	12	13	14
Total disabled population	Persons	5,869	3,415	936	125	1,393	8,121
	Males	4,101	2,356	532	70	1,143	4,415
	Females	1,768	1,059	404	55	250	3,706
In Seeing	Persons	2,862	1,786	473	51	552	3,527
	Males	1,818	1,138	234	30	416	1,740
	Females	1,044	648	239	21	136	1,787
In Speech	Persons	333	194	67	5	67	417
	Males	228	132	37	2	57	251
	Females	105	62	30	3	10	166
In Hearing	Persons	372	225	63	6	78	338
	Males	262	156	35	3	68	128
	Females	110	69	28	3	10	210
In Movement	Persons	1,998	1,025	275	52	646	3,238
	Males	1,587	808	190	31	558	1,913
	Females	411	217	85	21	88	1,325
Mental	Persons	304	185	58	11	50	601
	Males	206	122	36	4	44	383
	Females	98	63	22	7	6	218

The above table shows the status of disabled population of the district. Out of total disabled population the highest number is in seeing and second highest is in movement and the lowest number is of in hearing. Reciprocally out of total disabled population the workers are highest inseeing and the lowest in mental disables.

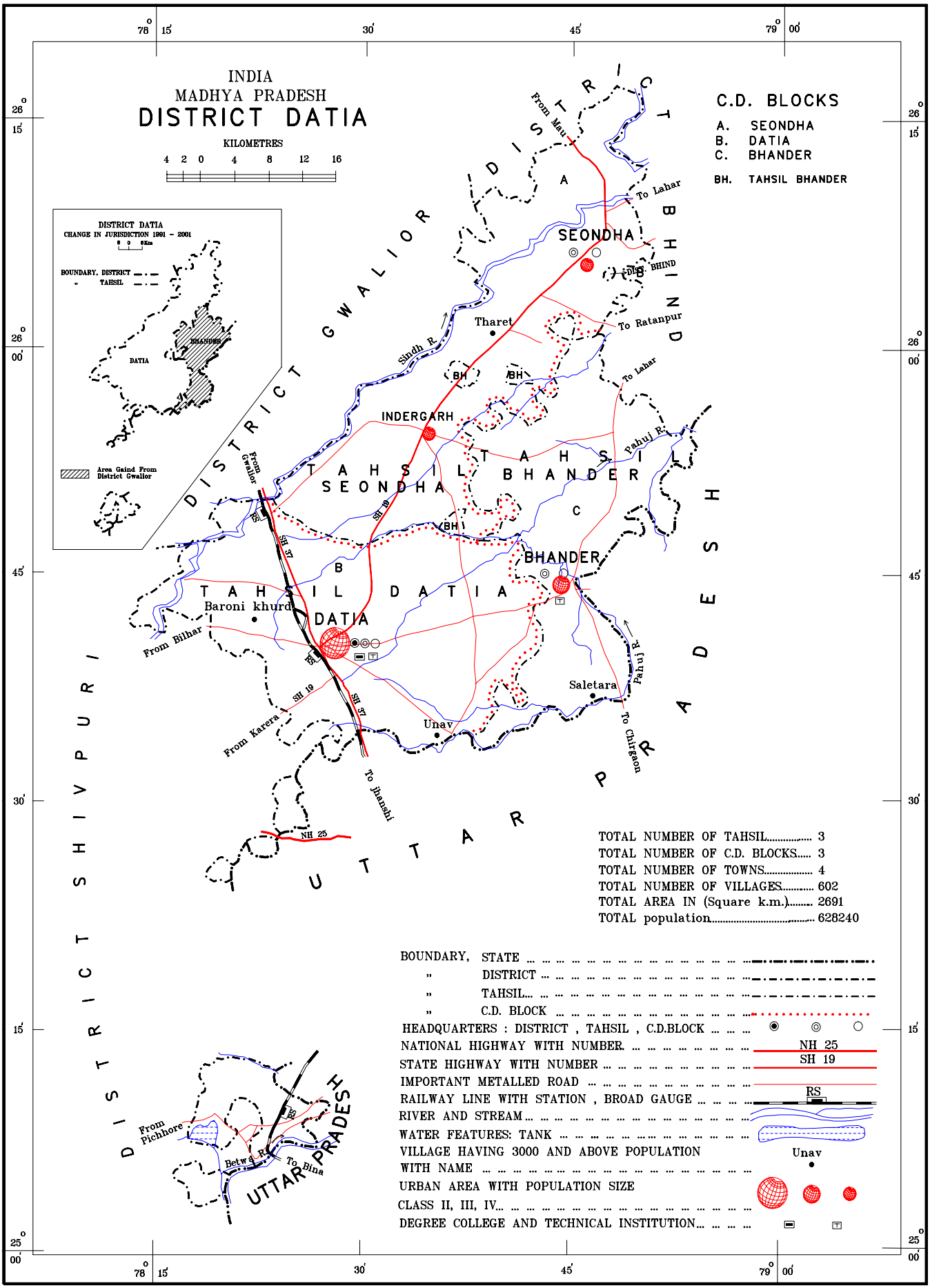

Based upon Survey of India map with the permission of the Surveyor General of India

© Government of India, copyright 2006

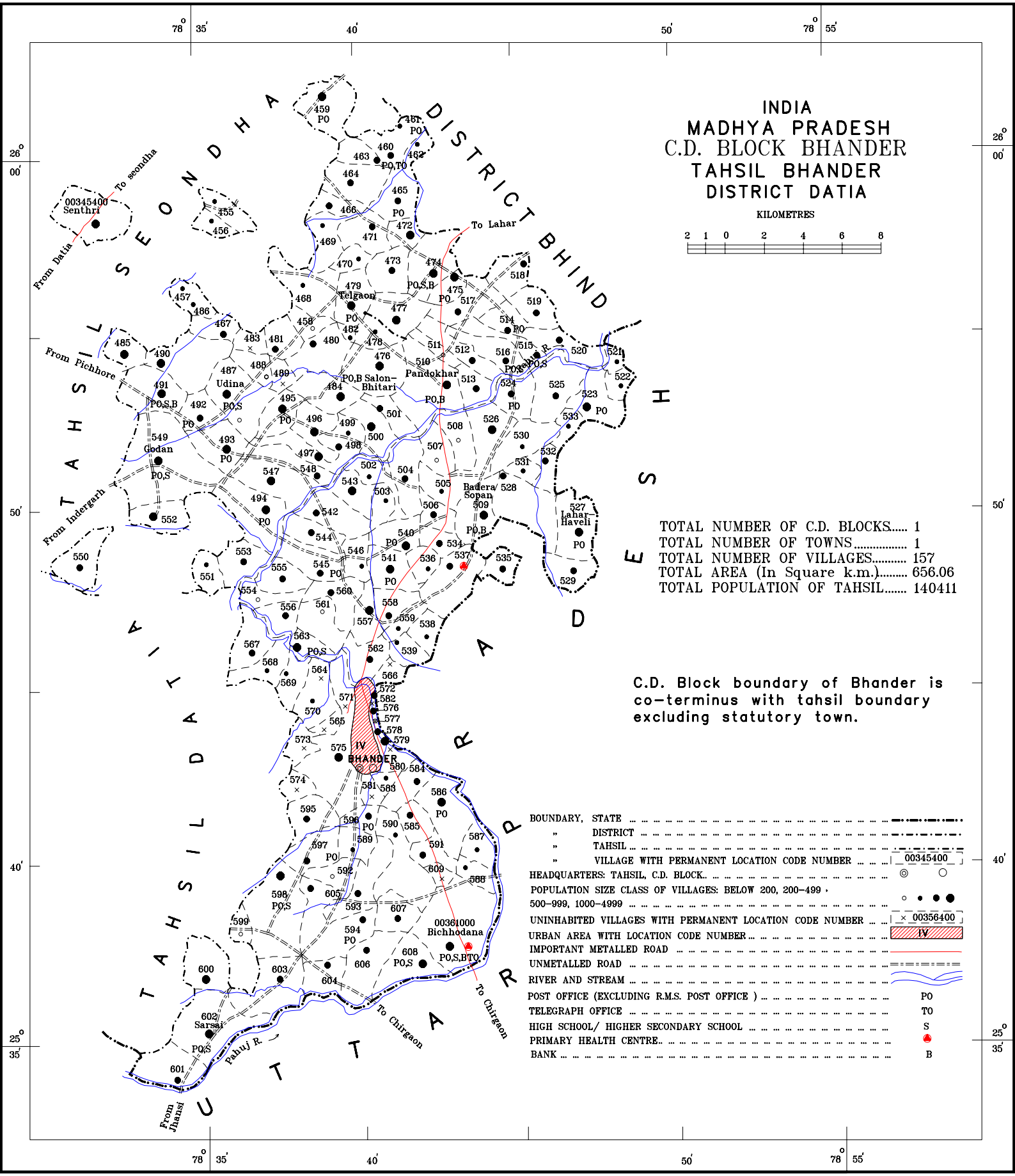

Based upon Survey of India map with the permission of the Surveyor General of India

© Government of India, copyright 2005

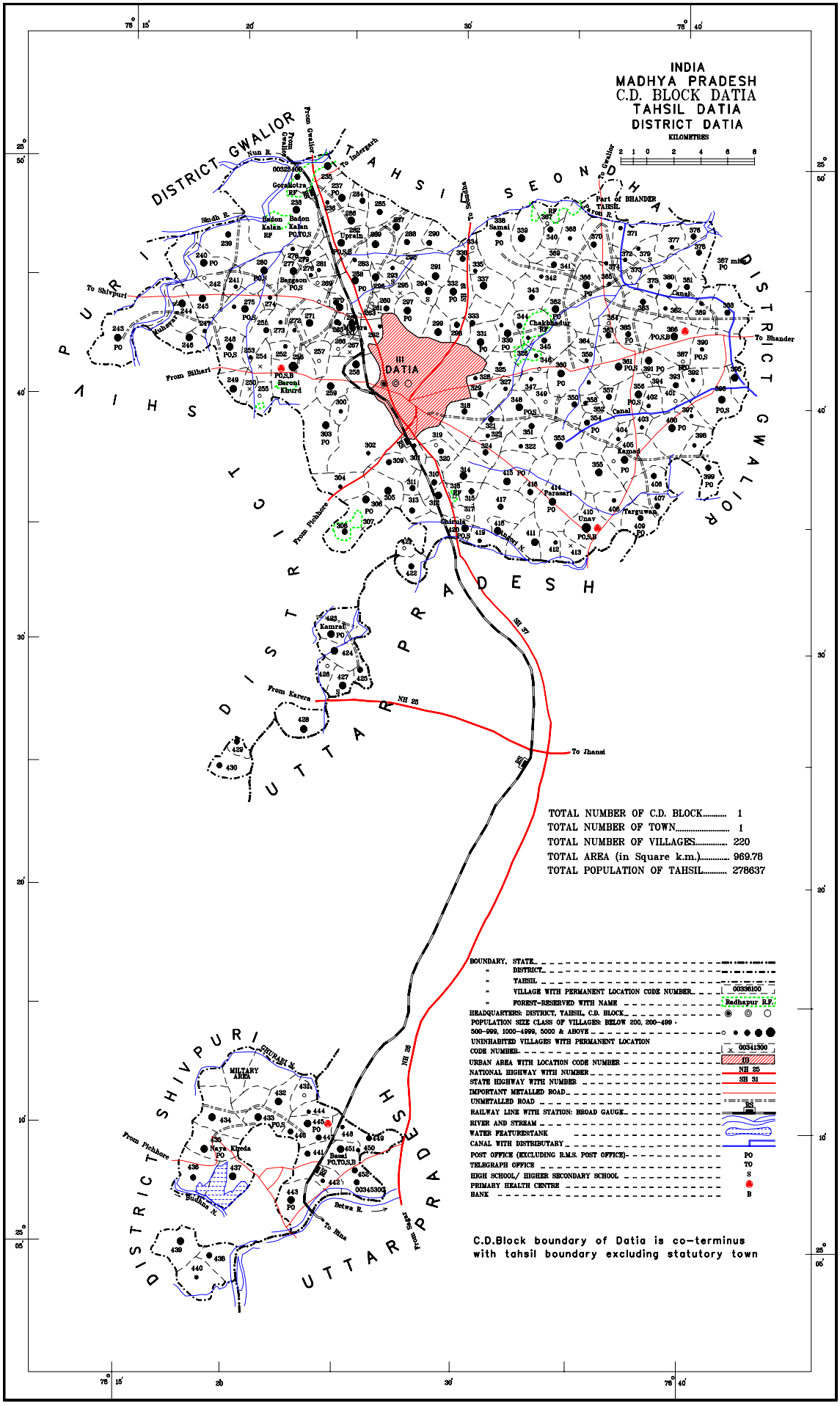

Based upon Survey of India map with the permission of the Surveyor General of India

© Government of India, copyright 2005

INDIA
MADHYA PRADESH
C.D. BLOCK SEONDHA
TAHSIL SEONDHA
DISTRICT DATIA

KILOMETRES

2 1 0 2 4 6 8

BOUNDARY, DISTRICT
" TAHSIL
" VILLAGE WITH PERMANENT LOCATION CODE NUMBER 00300900
" FOREST-RESERVED WITH NAME Uchad R.F.
HEADQUARTERS: TAHSIL, C.D. BLOCK
POPULATION SIZE CLASS OF VILLAGES: BELOW 200, 200-499 ,
500-999, 1000-4999, 5000 & ABOVE
UNINHABITED VILLAGES WITH PERMANENT LOCATION
CODE NUMBER 00302600
URBAN AREA WITH LOCATION CODE NUMBER 001
STATE HIGHWAY WITH NUMBER SH 19
IMPORTANT METALLED ROAD
UNMETALLED ROAD
RIVER AND STREAM
CANAL WITH DISTRIBUTARY
POST OFFICE (EXCLUDING R.M.S.POST OFFICE) PO
TELEGRAPH OFFICE TO
HIGH SCHOOL/ HIGHER SECONDARY SCHOOL S
PRIMARY HEALTH CENTRE
BANK B

B – DISTRICT BHIND

C.D. Block boundary of Seondha is co-terminus with tahsil boundary excluding statutory towns.

DISTRICT GWALIOR
DISTRICT BHIND
TAHSIL BHANDER
TAHSIL DATIA
001 SEONDHA
011 INDERGARH
Ruhera PO
Gyara PO
Magrol PO,S,B
Dirolipar PO,S
Bhagupura PO,S,B
Rampurakhurd
Tharet PO,S,B TO
Diguwan PO,S,B
Seguwan PO
Kulenth PO,S
Kudari PO,S
Padri PO,S
Uchad PO,S,B
Sunari PO,B
Jujharpura PO,S
Bharroli PO
Unchiya PO,S,B
Pachokhara PO
Khadaua PO
Rura Pahad R.F.
Kedar Block R.F.
Ujrela Block R.F.
Loch PO
Uchad R.F.
Sindh R.
Paran R.
Canal
SH 19
From Datia
From Kamad
TAHSIL BHANDER
DISTRICT BHIND

Total Number of C.D. block.....1
Total Number of towns.....2.
Total Number of villages.....225
Total Area in (Square k.m.).....833.77
Total population of Tahsil.....209192

Based upon Survey of India map with the permission of the Surveyor General of India

© Government of India, copyright 2005