CENSUS OF INDIA 2001

SERIES - 24 **MADHYA PRADESH**

DISTRICT CENSUS HANDBOOK
PART - A & B

RAISEN DISTRICT

VILLAGE & TOWN DIRECTORY

VILLAGE & TOWNWISE PRIMARY CENSUS ABSTRACT

Ram Singh
Joint Director
Directorate of Census Operations, Madhya Pradesh and Chhattisgarh



"Sanchi Stupa"

A world famous Sanchi *stupa* is situated in the north western direction of the district headquarters of Raisen.

Sanchi is famous for its ancient buildings. These buildings are situated on a plain area of a hill which is about 9 metres high.

The great *stupa* of Sanchi was perhaps built by the great Emperor Ashoka during third century B.C. This creation is made in the form of a part of circle with the solid red stones. The basic diameter of the *stupa* is 38.25 metres. There is a line about 4.2 metre high that has a slope towards the outer side. There are great stone *pattis* around the *stupa* and about 3.30 metres high poles are there. There are beautiful sculptures on the gates. Today, there are only three *stupas*, a *chetya room*, two temples and some remainings of Bhikshunigrah left.

Contents

Pages

Foreword ix

Preface xi

Acknowledgements xiii

District Highlights – 2001 Census xv

Important statistics in the district xvii

Ranking of Tahsils in the district xix

Statements 1-9

Statement-1 : Name of the Headquarters of District/Tahsil, their rural-urban status and distance from District Headquarters, 2001 xxi

Statement-2 : Name of the Headquarters of District/CD Block their rural-urban Status and distance from District headquarters, 2001 xxi

Statement-3 : Population of the district at each census from 1901 to 2001 xxii

Statement-4 : Area, Number of Villages/Towns and Population in District and Tahsils, 2001 xxiii

Statement-5 : CD Block wise number of villages and rural Population, 2001 xxiv

Statement-6 : Population of Urban Agglomerations/Towns, 2001 xxv

Statement-7 : Villages with Population of 5,000 and above at CD Block level as per 2001 Census and amenities available xxvi

Statement-8 : Statutory Towns with Population less than 5,000 as per 2001 census and amenities available xxviii

Statement-9 : Houseless and Institutional Population of Tahsils, Rural and Urban, 2001 xxviii

Analytical Note

(i) History and scope of the District Census Handbook 3

(ii) Brief history of the district 6

(iii) Administrative Set up 7

(iv) Physical features 8

(v) Census Concepts 11

(vi) Non Census Concepts 19

(vii) 2001 Census findings - Population, its distribution 23

		Pages
(viii)	Brief analysis of PCA data based on inset tables 1 - 36	23-46
(ix)	Brief analysis of Village Directory and Town Directory data based on inset tables 37 - 47	47-54
(x)	Brief analysis of the data on houses and household amenities, Houselisting Operations, Census of India 2001 based on inset tables 48 - 52	54-60
(xi)	Major social and cultural events, natural and administrative developments and significant activities during the decade	60
(xii)	Brief description of places of religious, historical or archaeological importance in villages and places of tourist interest in the towns of the district	60
(xiii)	Major characteristics of the district, contribution of the district in the form of any historical figure associated with the district	61
(xiv)	Scope of Village directory and Town directory - column heading wise explanation and coverage of data	62-64

Part – A : Village and Town Directory

Section I – Village Directory

(a)	Note explaining the abbreviations used in Village Directory	67-70
(b)	List of villages merged in towns and outgrowths at 2001 Census	71
(c)	CD Block wise presentation of Village Directory Data	
(i)	Map of Sanchi CD Block showing Tahsil boundary	72
	Alphabetical list of villages of Sanchi CD Block along with location code 1991 and 2001	73-79
	Presentation of Village Directory data of Sanchi CD Block	80-119
(ii)	CD Block Map of Gairatganj showing Tahsil boundary	120
	Alphabetical list of villages of Gairatganj CD Block along with location code 1991 and 2001	121-125
	Presentation of Village Directory data of Gairatganj CD Block	126-155
(iii)	CD Block Map of Begamganj showing Tahsil boundary	156
	Alphabetical list of villages of Begamganj CD Block along with location code 1991 and 2001	157-161
	Presentation of Village Directory data of Begamganj CD Block	162-199
(iv)	CD Block Map of Obedullaganj showing Tahsil boundary	200
	Alphabetical list of villages of Obedullaganj CD Block along with location code 1991 and 2001	201-205
	Presentation of Village Directory data of Obedullaganj CD Block	206-245

Pages

(v) CD Block Map of Bareli(Badi) showing Tahsil boundary 246

Alphabetical list of villages of Bareli(Badi) CD Block along with location code 1991 and 2001 247-251

Presentation of Village Directory data of Bareli(Badi) CD Block 252-291

(vi) CD Block Map of Silwani showing Tahsil boundary 292

Alphabetical list of villages of Silwani CD Block along with location code 1991 and 2001 293-299

Presentation of Village Directory data of Silwani CD Block 300-345

(vii) CD Block Map of Udaipura showing Tahsil boundary 346

Alphabetical list of villages of Udaipura CD Block along with location code 1991 and 2001 347-351

Presentation of Village Directory data of Udaipura CD Block 352-379

(d) Appendices to Village Directory

Appendix-I : Abstract of Educational, Medical and other Amenities in Villages - CD Block level 380-383

Appendix-IA : Villages by number of Primary Schools 384

Apendix-IB : Villages by Primary, Middle and Secondary Schools 384

Appendix-IC : Villages with different sources of drinking water facilities available 385

Appendix-II : Villages with 5,000 and above population which do not have one or more amenities available 385

Appendix-IIA : Census Towns which do not have one or more amenities 386

Appendix-III : Land utilisation data in respect of Census Towns/non-municipal towns 386

Appendix-IV : CD blockwise list of inhabited villages where no amenity other than drinking water is available 386-387

Appendix-V : Summary showing number of villages not having Scheduled Castes Population 387

Appendix-VI : Summary showing number of villages not having Scheduled Tribes population 388

Appendix-VIIA : List of villages according to proportion of the Scheduled Castes to the total population by ranges 389-401

Appendix-VIIB : List of villages according to the proportion of the Scheduled Tribes to the total population by ranges 402-413

Appendix-VIII : Statement showing number of girl schools in the villages 414-415

Pages

Section II - Town Directory

(a) Note explaining the abbreviations used in Town Directory

Town Directory Statements (I to VII) 416-419

(b) Statement-I : Status and Growth History 420-421

(c) Statement-II : Physical aspects and location of Towns 422-423

(d) Statement-III : Municipal Finance 424-425

(e) Statement-IV : Civic and other amenities 424-425

(f) Statement-V : Medical, Educational, Recreational and Cultural facilities 426-427

(g) Statement-VI : Trade, Commerce, Industry and Banking 428-429

(h) Statement-VII : Civic and other amenities in slums 428-431

(i) Appendix to Town Directory : Towns showing their outgrowth with Population 432

Part - B : Primary Census Abstract

(a) Brief note on Primary Census Abstract 435-437

(b) District Primary Census Abstract (General) 438-443

(c) Appendix to District Primary Census Abstract i.e. urban blockwise figures of Total, SC and ST population 444-451

Primary Census Abstract for Scheduled Castes 452-457

Primary Census Abstract for Scheduled Tribes 458-463

CD Block wise Village Primary Census Abstract 464-637

Urban Primary Census Abstract 638-655

Annexure-I : Number of villages under each Gram Panchayat (CD Blockwise) 656-706

Annexure-II : Note on Fertility, Mortality and Migration, 1991 Census 706

Annexure-III : Various measures of Fertility and mean age at marriage, 1991 Census 707-709

Annexure-IV : Percentage distribution of Migrants by place of birth/ place of last residence,2001 Census 710-712

Annexure-V : Brief account of main religion in the district/tahsils as per 2001 Census 713

Annexure-VI : Marital status of population as per 2001 Census 714

Annexure-VII : Age, Sex and Education in the district, 2001 Census 715-716

Annexure-VIII : Distribution of different mother tongues returned in 2001 Census 716

Annexure-IX : Statement of Five Main SC and ST in the District, 1991 census 717

Annexure-X : Hamletwise total population of villages, Census 2001 718-796

Annexure-XI : Statement of Disability in the District, Census 2001 797

Foreword

The District Census Handbook (DCHB) published by Census Organisation since 1951 census, is one of the important publications in the context of planning and development at grass-root level. The publication, which is brought out for each district, contains several demographic and socio-economic characteristics village-wise and town-wise of the district alongwith the status of availability of civic amenities, infrastructural facilities, etc.

2. The scope of the DCHB was initially confined to a few Census tables and Primary Census Abstract (PCA) of each village and town within the district. Thereafter, at successive censuses, its scope and coverage has been enlarged. The DCHB published at the 1961 census provided a descriptive account of the district, administrative statistics, census tables and a village and town directory including PCA. The 1971 census-DCHB series was in three parts: Part-A related to village and town directory, part-B to village and town PCA and Part-C comprised analytical report, administrative statistics, district census tables and certain analytical tables based on PCA and amenity data in respect of villages. The 1981 census DCHB was in two parts: Part-A contained village and town directory and Part-B the PCA of village and town including the SCs and STs PCA up to tahsil/ town levels. New features alongwith restructuring of the formats of village and town directory were added into it. In Village Directory, all amenities except electricity were brought together and if any amenity was not available in the referent village, the distance in board ranges from the nearest place having such an amenity, was given. Information on new items such as adult literacy centres, primary health sub-centres and community health workers in the village were provided so as to meet the requirements of some of the Revised Minimum Needs Programme. Information on approach to the village was provided for the first time in the village Directory so as to give the details on number of inaccessible villages in each district. In the town Directory, a statement (IV-A) on slums introduced to provide the details on civic and other amenities in the notified slums of Class I and Class II towns.

3. The 1991 census DCHB, by and large, followed the pattern of presentation of 1981 census, except the format of PCA was restructured. Nine-fold industrial classification of main workers was given against the four-fold industrial classification presented in the 1981 census. In addition, sex-wise population in 0-6 age group was included in the PCA for the first time with a view to enable the data users to compile more realistic literacy rate as all children below 7 years of age had been treated as illiterate at the time of 1991 census. One of the important innovations in the 1991 census was the Community Development Block (CD block) level presentation of village directory and PCA data instead of the traditional tahsil/taluk/PS level presentation. It was expected that the presentation of village directory and PCA data at CD block level will help the planners in formulation of micro level development plans, CD block being lowest administrative unit.

4. The present series of 2001 census DCHBs have been made more informative and exhaustive in terms of coverage and content. The village Directory has been enlarged in scope by including a number of other facilities like banking, recreational and cultural facilities, newspapers and magazines and 'most important commodity' manufactured in village. Income and expenditure of gram panchayat, wherever possible, has been provided. Apart from these, more details on distance(s) at which basic amenities are available (if not available in the village), are given. This includes educational facilities (namely primary and middle schools and college), medical facilities (viz. Allopathic Hospital, Maternity & Child Welfare Centre and Primary Health Centre), drinking water, post & telegraph (post office and phone), communication, bank, credit societies and recreational

facilities. In town Directory, the statement on slums has been modified and its coverage enlarged by including details on all slums instead of 'notified slums'. The information is given in case of all statutory towns irrespective of their class, against only Class I and Class II towns in the 1981 and 1991 censuses. The basic amenities available in the villages and towns are analysed in depth with the help of a number of cross-classified inset tables and statements. Two other significant additions in the publication are inclusion of 'motif' highlighting significant characteristic of the district and analytical notes as annexures. The analytical notes on (i) fertility and mortality and (ii) various measures of fertility and mean age at marriage are prepared based on 1991 Census. Whereas, in the notes relating to (i) percentage distribution of migrants by place of birth/place of last residence, (ii) main religions, (iii) marital status of population, (iv) age, sex and education , and (v) distribution of spectrum of mother tongue, nature and extent of changes occurred in the district in its basic socio-demographic features during the decade 1991-2001 are analysed. The eight digital permanent location code (PLCN) to all the villages and towns have been assigned keeping in view the future needs.

5. The village and town level amenity data have been collected, complied and computerised in prescribed record structure under the supervision of Shri Prabhakar Bansod, Director of Census Operations, Bhopal. Thereafter, efforts have been made to ensure comparability of the information with that of 1991 census data and the information brought out by the respective state governments in their annual reports and statistical handbooks for various years after 1991. The task of planning, designing and coordination of this publication was carried out by Shri R.G. Mitra, Deputy Registrar General (C&T) and Dr. I.C. Agrawal, Senior Research Officer of Social Studies Divisions. Dr. R.P. Singh Deputy Registrar General (Map) provided the technical guidance in the preparation of maps. Whereas, Shri Anil Kumar Arora, Deputy Director of Data Processing Division who worked under the overall supervision of Shri Himakar, Addl. Director(EDP) helped in preparation of record structure for computerisation of village and town directory data and the programme for the generation of Village Directory and Town Directory statement including analytical inset tables. The draft DCHB manuscripts received from the Census Directorates have been scrutinised in the Social Studies Division Under the guidance of Shri S.L.Jain, Deputy Director and Shri. R.K. Mehata, Assistant Director. I am thankful to all of them and others who have contributed to make this publication possible.

D.K. Sikri
Registrar General &
Census Commissioner, India

New Delhi
Dated : 17.10.2006

Preface

The District Census Handbook (DCHB) compiled by the Census organization, Government of India is one of the most valuable and usable product of the Census. As its name suggests, it is brought out for each district in the State. This publication started from the 1951 Census, but prior to this, a similar publication was released in the earlier censuses. Those publications contained only village statistics, village names and total population thereof. The 1951 Census could, therefore be said to represent a significant step forward, in the process of making detailed census statistics available down to the village level. An important achievement, for the first time in 1991 Census, was that the village level data was presented Community Development Blockwise.

The scope of District Census Handbook has undergone considerable change since 1951. This is basically due to the growing demand for more information. For the purpose of convenience as well as with a view to make the basic statistics available to the data users, as early as possible, the District Census Handbook of 1991 was brought out in a single volume as against the earlier practice of bringing it out in two parts. The volume was however divided in two parts viz. part A and part B. Part A contained the Village/Town Directory while part B contained the Primary Census Data, based on the 1991 Census count. Continuing the practice of 1991 Census, the 2001 series of the District Census Handbooks is comprised of two parts but the present series is more informative in terms of coverage and contents. Part A contains Village Directory which provides information on infrastructure amenities and land use data at village level i.e. name and location of villages, area, population, number of households, important civic amenities/facilities available in villages like educational, medical, drinking water, post, telegraph, commercial and co-operative banks, agricultural and non-agricultural credit societies, recreational and cultural facilities, communications, approach to the village, nearest town and its distance, power supply, news papers/magazine and most important commodity manufactured in the villages. Similarly, the comprehensive statements and their analysis of Town Directory provide valuable information on growth, physical, economic, civic and development aspects in respect of each town of the district. C.D. block being the lowest administrative unit for developmental planning, it is assumed that the data provided at this level would be extremely useful to the planners for formulating micro level developmental plans.

Part B of the District Census Handbook contains Village and Town Primary Census Abstract. This provides information on area, occupied residential houses, number of households, sex-wise total population. child population in age-group 0-6, Scheduled Castes and Scheduled Tribes, literates, workers, non-workers and divisions of workers into four industrial categories i.e. cultivators, agricultural labourers, workers in household industries and other workers in respect of each village and town of the district. Besides the brief history and other major characteristics of the district, inset tables and appendixes based on village directory, housing tables and PCA and their analysis added in the District Census Handbook provide glimpse of availability of amenities to villages relating to housing, assets available with households and demographic profile of population at tahsil/ C.D block level which are helpful for rural planning. Annexures giving information on religion, Scheduled Castes/Scheduled Tribes, migration, fertility, mother tongue have been included.

It has to be remembered that the villagewise area figures presented in the PCA are based on village information in the form of C-3 as furnished by the revenue authority and the "total" given for the administrative units viz community development blocks, is the total of the area figures of village coming under it while in the case of the administrative unit viz, tehsil, the "total" area shown, is based on the information furnished by the Commissioner, Land Records ,Government of Madhya Pradesh, Gwalior. In some cases the total area

shown against the tahsil, may not tally with the total of the area figures of villages coming under it.

The District Census Handbook had been a joint venture of the Government of Madhya Pradesh and the Government of India. The design of 2001 District Census Handbook has been evolved centrally by the Census Commissioner, India and accordingly these books have been prepared by my office. In earlier censuses, the cost of publication of these books were borne by the State Government but now these are being printed centrally by the Census organization. In accomplishing this task we have had the whole hearted cooperation of the staff at various levels of different departments of the State Government. The data supplied by the field level officers have been comparatively checked with 1991 DCHB information and have been cross checked with the data obtained from various departments. An attempt had been made to reconcile the discrepancies by external validation to make it more reliable. I am grateful to all heads of departments of the State Government officers and staff engaged in the conduct of 2001 Census for their cooperation to accomplish this task.

The compilation of such a huge amount of varied data in a single volume requires proper planning and close monitoring. We had the honour of having enlightened guidance and encouragement of Shri J.K.Banthia, IAS, Registrar General and Census Commissioner of India. I owe special thanks to Shri. J.K.Banthia. After the repatriation of Shri J.K.Banthia to Maharashtra Government and later to come foreign assignment. We have been receiving continous guidance and support from Shri D.K. Sikri presently Registrar General and Census Commissioner, India for bringing this report out. I am grateful to him. I am thankful to Dr. R.P. Singh, DRG (Map), Shri. R.G. Mitra DRG (C&T) and Dr.I.C. Agrawal, Sr. Research Officer (S.S.) and Shri.S.L. Jain, Dy. Director of S.S. Division for providing technical guidance.

In the directorate many officers/officials contributed in the Census 2001. First of all I am grateful to the then Director of Census Operation, Madhya Pradesh & Chhattisgarh, Shri Prabhakar Bansod under whose guidance the Census 2001 was carried out successfully.

The data presented in the District Census Handbook required a concerted team work of officers and staff member of this Directorate who were involved with it at various stages of its planning, supervision, field work, computerisation, preparation of manuscript, prepration of CRC with the help of Adobe Pagemaking technique, maps and printing. I express my appreciation for the painstaking dedicated service rendered by all of them and also to the officers and staff of Data Centre, Bhopal for their untiring cooperation in finalizing the 2001 Census Data.

I shall feel greatly rewarded if the book comes to the expectation of the data users.

Ram Singh
Joint Director,
Directorate of Census Operations,
Madhya Pradesh & Chhattisgarh

Bhopal
Dated 30th August, 2004

Acknowledgement

Supervision

1. Shri S.Kispotta	Deputy Director
2. Shri S.V. Ukey	Deputy Director
3. Smt. Asha Rai	Asstt. Director
4. Dr. Mohd. Azeez Mohidden	Asstt. Director

DCHB Section

1. Shri Ajay Sahay	Statistical Investigator Grade-I
2. Shri Jai Shahdadpuri	Statistical Investigator Grade-I
3. Shri M.N.John	Statistical Investigator Grade-III
4. Shri B.P. Sharma	Statistical Investigator Grade-II
5. Smt. Sudha Shrivastava	Sr. Compilor

Village Directory Section

1. Shri R.L. Jain	Statistical Investigator Grade-II
2 Smt. Nazma Ali	Statistical Investigator Grade-II
3. Smt. Tripta Kochar	Statistical Investigator Grade-II
4. Shri S.P. Sharma	Statistical Investigator Grade-II
5. Shri S.D. Sharma	Statistical Investigator Grade-II
6. Smt. Shobha Khare	Statistical Investigator Grade-III
7. Smt. Sandhya Shrivastava	Sr. Compiler
8. Smt. Rekha Pindawala	Sr. Compiler

Town Directory Section

1. Shri N.P.Sharma	Asstt. Director
2. Smt. Meenakshi Koranne	Statistical Investigator Grade-II
3. Smt. Vidya Saxena	Statistical Investigator Grade-III
4. Smt. Usha Tiwari	Statistical Investigator Grade-III
5. Shri P.Pandya	Sr. Compilor
6. Smt. Meena Paroha	Sr. Compilor
7. Smt. Pushpa Paliwal	Sr. Compilor

Map Section

1. Shri T.S.Khadatkar	Research Officer
2. Dr.R.Gupta	Research Officer(from Dec-2006)
3. Shri B.L.Meena	Senior Geographer
4. Shri Suresh Dubey	Sr. Drawing Asstt.
5. Shri Vinod Kumar Singh	Senior Draftsman
6. Shri Rajendra Gumdelwar	Senior Draftsman
7. Shri J.U.Godbole	Draftsman

Computer Section

1. Shri Rajneesh Bhargava	Operator Grade 'B'
2. Smt.Preeta Bhargava	Operator Grade 'B'
3. Shri Milind Deshpandey	Operator Grade 'B'
4. Shri Manoj Nathani	Operator Grade 'B'
5. Shri A.M. Simon	Operator Grade 'B'
6. Smt. Lelamma Thomas	Operator Grade 'B'
7. Smt. Rajni Jose	Compilor
8. Smt.Ancy Reji	Compilor
9. Shri Hirendra Kumar Sinha	Compilor
10. Shri Sudeep Joshi	Asstt. Compilor

District Highlights - 2001 Census

1. The district occupies 31st place in the state according to population.

2. The district occupies 12th rank in the state in terms of area having 8,466 sq.km. which is 2.8 percent of the total area of state.

3. Literacy rate of Raisen district is 72.2 percent and it occupies 5th position in the state. The female literacy rate of the district is 61.3 percent .

4. Density wise the rank of the district is 41st in the state.

5. Ranking of the district according to the sex-ratio is 38th in the state.

6. Female work participation of the district is 21.9 percent of total female population. Rank of the district according to female work participation is 40th .

7. Population wise largest village is Silwani of Silwani tahsil L.C.No.04155100 with 13,555 population and there are 3 small villages with population of only one person.

8. Population wise largest town is Mandideep (M) having population 39,859 and smallest is Sanchi (NP)with 6,784 population.

9. Economy of the district is mainly dependent on agriculture and the district is famous for Sanchi Stupa.

Important Statistics, 2001

			STATE		DISTRICT	
NUMBER OF VILLAGES		Total	55,393		1,501	
		Inhabited	52,117		1,425	
		Uninhabited	3,276		76	
NUMBER OF TOWNS		Statutory Towns	339		9	
		Census Towns	55		1	
NUMBER OF HOUSEHOLDS		Normal	10,912,025		201,389	
		Institutional	18,796		285	
		Houseless	53,489		2,686	
POPULATION	TOTAL	Persons	60,348,023		1,125,154	
		Males	31,443,652		598,247	
		Females	28,904,371		526,907	
	RURAL	Persons	44,380,878		918,354	
		Males	23,031,093		487,410	
		Females	21,349,785		430,944	
	URBAN	Persons	15,967,145		206,800	
		Males	8,412,559		110,837	
		Females	7,554,586		95,963	
PERCENTAGE URBAN POPULATION			26.5		18.4	
DECADAL POPULATION GROWTH 1991-2001		Persons	11,781,781	24.3	248,693	28.4
		Males	6,048,979	23.8	131,858	28.3
		Females	5,732,802	24.7	116,835	28.5
AREA (in sq. km.)			308,245		8,466	
DENSITY OF POPULATION (persons per square kilometre)			196		133	
SEX RATIO (Number of females per 1000 males)		Total	919		881	
		Rural	927		884	
		Urban	898		866	
LITERATES		Persons	31,592,563	63.7	658,705	72.2
		Males	19,672,274	76.1	398,632	81.6
		Females	11,920,289	50.3	260,073	61.3
SCHEDULED CASTE POPULATION		Persons	9,155,177	15.2	184,234	16.4
		Males	4,804,881	15.3	98,473	16.5
		Females	4,350,296	15.1	85,761	16.3
SCHEDULED TRIBE POPULATION		Persons	12,233,474	20.3	177,139	15.7
		Males	6,195,240	19.7	91,666	15.3
		Females	6,038,234	20.9	85,473	16.2

		STATE		DISTRICT	
WORKERS AND NON-WORKERS		Number	Percentage	Number	Percentage
TOTAL WORKERS	Persons	25,793,519	42.7	411,721	36.6
(MAIN & MARGINAL)	Males	16,194,368	51.5	296,424	49.5
	Females	9,599,151	33.2	115,297	21.9
(I) MAIN WORKERS	Persons	19,102,572	74.1	308,803	75.0
	Males	14,056,279	86.8	255,272	86.1
	Females	5,046,293	52.6	53,531	46.4
(II) MARGINAL	Persons	6,690,947	25.9	102,918	25.0
WORKERS	Males	2,138,089	13.2	41,152	13.9
	Females	4,552,858	47.4	61,766	53.6
(III) NON-WORKERS	Persons	34,554,504	57.3	713,433	63.4
	Males	15,249,284	48.5	301,823	50.5
	Females	19,305,220	66.8	411,610	78.1
CATEGORY OF WORKERS (MAIN & MARGINAL)					
(I) CULTIVATORS	Persons	11,037,906	42.8	140,235	34.1
	Males	6,882,776	42.5	113,066	38.1
	Females	4,155,130	43.3	27,169	23.6
(II) AGRICULTURAL	Persons	7,400,670	28.7	155,312	37.7
LABOURERS	Males	3,518,368	21.7	92,369	31.2
	Females	3,882,302	40.4	62,943	54.6
(III) WORKERS IN HOUSEHOLD	Persons	1,033,313	4.0	19,077	4.6
INDUSTRY)	Males	519,127	3.2	9,109	3.1
	Females	514,186	5.4	9,968	8.6
(IV) OTHER WORKERS	Persons	6,321,630	24.5	97,097	23.6
	Males	5,274,097	32.6	81,880	27.6
	Females	1,047,533	10.9	15,217	13.2

Definition of Census Town :-

All places which satisfy or are expected to satisfy the following criteria are treated as Census Towns:-

i) A minimum population of 5,000;
ii) At least 75 per cent of the male working population engaged in non-agricultural pursuits, and
iii) A density of population of at least 400 per square kilometre (1,000 per square mile).

Ranking of Tahsils in the District

Serial Number	In Term of	Raisen		Gairatganj		Begumganj	
		Value	Rank	Value	Rank	Value	Rank
1	2	3	4	5	6	7	8
1	Total Population	193,259	3	104,944	7	126,s624	6
2	Total area (in sq. kms.)	797.36	7	829.47	4	915.88	3
3	Density of population per sq.km.	242	2	126	6	138	5
4	Sex Ratio	892	2	872	5	865	7
5	Proportion Urban	22.0	3	7.7	6	24.0	2
6	Proportion Scheduled Castes	18.6	3	20.2	1	17.2	5
7	Proportion Scheduled Tribes	11.0	4	12.0	3	9.3	6
8	Proportion Literate	70.4	4	81.3	1	80.7	2
9	Work participation rate (Main + Marginal Workers)	34.9	6	38.9	2	40.6	1
10	Percentage of villages having Primary School	81.0	4	77.3	5	77	6
11	Percentage of villages having Primary Health Sub-Centre	11.5	2	8.1	5	8.8	3
12	Percentage of villages having Well	73.4	4	88.4	1	78.3	3
13	Percentage of villages having Post Office	17.7	2	12.8	4	11.0	6
14	Percentage of villages having Bus facility	17.7	1	8.7	5	5.7	7
15	Percentage of villages having approach by Pucca Road	34.0	2	19.8	4	11.9	7
16	Percentage of villages having Electricity for domestic purpose	96.0	2	91.9	3	81.4	6
17	Percentage of villages having forest area	0.4	7	66.3	3	84.0	1
18	Percentage of villages having Irrigated Area	99.1	1	97.0	2	95.6	4

Serial Number	In Term of	Goharganj		Bareli		Silwani		Udaipura	
		Value	Rank	Value	Rank	Value	Rank	Value	Rank
1	2	9	10	11	12	13	14	15	16
1	Total Population	213,419	2	219,744	1	130,033	5	137,131	4
2	Total area (in sq. kms.)	802.94	5	1357.27	1	1084.22	2	708.72	6
3	Density of population per sq.km.	265	1	161	4	119	7	193	3
4	Sex Ratio	871	6	877	4	906	1	885	3
5	Proportion Urban	32.1	1	19.8	4	0	7	10.1	5
6	Proportion Scheduled Castes	11.9	6	18.8	2	11.2	7	17.4	4
7	Proportion Scheduled Tribes	24.6	2	8.3	7	35.8	1	10.3	5
8	Proportion Literate	68.7	6	71.8	3	69.6	5	68.1	7
9	Work participation rate (Main + Marginal Workers)	36.8	4	33.5	7	38.4	3	36.5	5
10	Percentage of villages having Primary School	77.0	6	88.9	2	81.2	3	91.7	1
11	Percentage of villages having Primary Health Sub-Centre	8.6	4	3.4	7	6.7	6	12.2	1
12	Percentage of villages having Well	61.0	7	71.9	6	82.3	2	72.4	5
13	Percentage of villages having Post Office	10.4	7	15.7	3	11.8	5	19.9	1
14	Percentage of villages having Bus facility	17.3	2	8.0	6	12.5	3	9.0	4
15	Percentage of villages having approach by Pucca Road	37.7	1	17.4	5	16.5	6	23.7	3
16	Percentage of villages having Electricity for domestic purpose	90.5	4	88.0	5	81.2	7	97.4	1
17	Percentage of villages having forest area	68.4	2	22.1	5	62.0	4	0.6	6
18	Percentage of villages having Irrigated Area	92.2	5	96.6	3	87.0	6	97.0	2

STATEMENT 1

NAME OF THE HEAD QUARTERS OF DISTRICT/TAHSIL, THEIR RURAL-URBAN STATUS AND DISTANCE FROM DISTRICT HEADQUARTERS, 2001

Serial number	Name of District / Tahsil	Name of District / Tahsil headquarters	Whether Urban / Rural	Distance from tahsil headquarters to district headquarters by road (in km.)
1	2	3	4	5
	DISTRICT			
	Raisen	Raisen	Urban*	0
	Tahsil			
1	Raisen	Raisen	Urban*	0
2	Geratganj	Geratganj	Urban*	55
3	Begumganj	Begumganj	Urban*	78
4	Goharganj	Goharganj	Rural	52
5	Bareli	Bareli	Urban*	90
6	Silwani	Silwani	Rural	90
7	Udaipura	Udaipura	Urban*	127

Note:1. Double asterisk (if any) in column 3 denotes that the district / tahsil headquarters is a rail head.
2. Asterisk in column 4 denotes that the district / tahsil headquarters is a statutory town.

STATEMENT 2

NAME OF THE HEADQUARTERS OF DISTRICT/CD BLOCK THEIR RURAL - URBAN STATUS AND DISTANCE FROM DISTRICT HEAD QUARTERS, 2001

Serial number	Name of District / CD block	Name of District / CD block headquarters	Whether Urban / Rural	Distance from CD block headquarters to district headquarters by road (in km.)
1	2	3	4	5
	DISTRICT			
	Raisen	Raisen	Urban*	0
	C.D Block			
1	Sanchi	Sanchi**	Urban*	24
2	Gairatganj	Gairatganj	Urban*	55
3	Begumganj	Begumganj	Urban*	78
4	Obedullaganj	Obedullaganj**	Urban*	86
5	Badi	Badi	Urban*	70
6	Silwani	Silwani	Rural	82
7	Udaipura	Udaipura	Urban*	127

Note:1. Double Asterisk in column 3 denotes that the district / CD block headquarters is a rail head.
2. Asterisk in column 4 denotes that the district / CD block headquarters is a statutory town.

STATEMENT 3

POPULATION OF THE DISTRICT AT EACH CENSUS FROM 1901 TO 2001

District	Total/ Rural/ Urban	Census Year	Persons	Males	Females	Decadal population variation	
						Absolute	Percentage
1	2	3	4	5	6	7	8
Raisen	Total	1901	295,219	-	-	-	-
		1911	320,640	160,909	159,731	25,421	8.61
		1921	301,575	154,535	147,040	-19,065	-5.95
		1931	296,365	151,847	144,518	-5,210	-1.73
		1941	310,369	160,561	149,808	14,004	4.73
		1951	315,358	164,807	150,551	4,989	1.61
		1961	411,426	215,709	195,717	96,068	30.46
		1971	553,026	291,012	262,014	141,600	34.42
		1981	710,542	372,459	338,083	157,516	28.48
		1991	876,461	466,389	410,072	165,919	23.35
		2001	1,125,154	598,247	526,907	248,693	28.37
	Rural	1901	295,219	-	-	-	-
		1911	317,063	159,116	157,947	21,844	7.40
		1921	294,904	151,196	143,708	-22,159	-6.99
		1931	289,120	148,249	140,871	-5,784	-1.96
		1941	287,938	148,989	138,949	-1,182	-0.41
		1951	308,741	161,373	147,368	20,803	7.22
		1961	389,588	203,930	185,658	80,847	26.19
		1971	522,259	274,519	247,740	132,671	34.05
		1981	639,806	334,547	305,259	117,547	22.51
		1991	738,645	392,102	346,543	98,839	15.45
		2001	918,354	487,410	430,944	179,709	24.33
	Urban	1901	-	-	-	-	-
		1911	3,577	1,793	1,784	3,577	-
		1921	6,671	3,339	3,332	3,094	86.50
		1931	7,245	3,598	3,647	574	8.60
		1941	22,431	11,572	10,859	15,186	209.61
		1951	6,617	3,434	3,183	-15,814	-70.50
		1961	21,838	11,779	10,059	15,221	230.03
		1971	30,767	16,493	14,274	8,929	40.89
		1981	70,736	37,912	32,824	39,969	129.91
		1991	137,816	74,287	63,529	67,080	94.83
		2001	206,800	110,837	95,963	68,984	50.06

STATEMENT 4

AREA, NUMBER OF VILLAGES/TOWNS AND POPULATION IN DISTRICT AND TAHSIL, 2001

Serial number	District / Tahsil / UA / Town	Total/ Rural/ Urban	Area in square kilometers	Population per square kilometer	Number of villages		Number of statutory towns	Number of census towns	Number of house-holds	Population		
					In-habited	Unin-habited				Persons	Males	Females
1	2	3	4	5	6	7	8	9	10	11	12	13
1	Raisen	Total	8466.00	133	1425	76	9	1	201,389	1,125,154	598,247	526,907
		Rural	8287.59	111	1425	76	0	0	162,945	918,354	487,410	430,944
		Urban	178.41	1,159	0	0	9	1	38,444	206,800	110,837	95,963
2	Raisen	Total	797.36	242	217	9	2	0	34,880	193,259	102,165	91,094
		Rural	763.88	197	217	9	0	0	27,218	150,773	79,761	71,012
		Urban	33.48	1,269	0	0	2	0	7,662	42,486	22,404	20,082
3	Sanchi (TP)	Urban	14.40	471	0	0	1	0	1,230	6,784	3,598	3,186
4	Raisen (M)	Urban	19.08	1,871	0	0	1	0	6,432	35,702	18,806	16,896
5	Gairatganj	Total	829.47	127	166	6	0	1	18,253	104,944	56,058	48,886
		Rural	825.67	117	166	6	0	0	16,779	96,849	51,760	45,089
		Urban	3.80	2,130	0	0	0	1	1,474	8,095	4,298	3,797
6	Gairatganj (CT)	Urban	3.80	2,130	0	0	0	1	1,474	8,095	4,298	3,797
7	Begamganj	Total	915.88	138	199	27	1	0	22,212	126,624	67,911	58,713
		Rural	897.42	107	199	27	0	0	16,887	96,176	51,875	44,301
		Urban	18.42	1,653	0	0	1	0	5,325	30,448	16,036	14,412
8	Begamganj (M)	Urban	18.42	1,653	0	0	1	0	5,325	30,448	16,036	14,412
9	Goharganj	Total	802.94	266	220	11	3	0	39,753	213,419	114,093	99,326
		Rural	745.43	194	220	11	0	0	25,725	144,904	76,489	68,415
		Urban	57.51	1,191	0	0	3	0	14,028	68,515	37,604	30,911
10	Sultanpur (NP)	Urban	14.77	590	0	0	1	0	1,505	8,718	4,665	4,053
11	Mandideep (M)	Urban	12.88	3,095	0	0	1	0	9,006	39,859	22,426	17,433
12	Obedullaganj (NP)	Urban	29.86	668	0	0	1	0	3,517	19,938	10,513	9,425
13	Baraily	Total	1357.27	162	224	11	2	0	38,846	219,744	117,050	102,694
		Rural	1305.88	135	224	11	0	0	31,283	176,271	93,948	82,323
		Urban	51.39	846	0	0	2	0	7,563	43,473	23,102	20,371
14	Badi (NP)	Urban	37.45	430	0	0	1	0	2,841	16,094	8,544	7,550
15	Bareli UA	Urban	13.94	1,964	0	0	1	0	4,722	27,379	14,558	12,821
16	Bareli (NP+OG)	Urban	13.94	1,964	0	0	1	0	4,722	27,379	14,558	12,821
17	Silwani	Total	1084.22	120	245	10	0	0	22,817	130,033	68,235	61,798
		Rural	1084.22	120	245	10	0	0	22,817	130,033	68,235	61,798
		Urban	-	-	-	-	-	-	-	-	-	-
18	Udaipura	Total	708.72	193	154	2	1	0	24,628	137,131	72,735	64,396
		Rural	694.95	177	154	2	0	0	22,236	123,348	65,342	58,006
		Urban	13.77	1,001	0	0	1	0	2,392	13,783	7,393	6,390
19	Udaipura (NP)	Urban	13.77	1,001	0	0	1	0	2,392	13,783	7,393	6,390

STATEMENT 5

CD BLOCKWISE NUMBER OF VILLAGES AND RURAL POPULATION, 2001

Serial number	Name of C.D. block	Number of villages		Rural population		
		Total	Inhabited	Persons	Males	Females
1	2	3	4	5	6	7
1	Sanchi	226	217	150,773	79,761	71,012
2	Gairatganj	172	166	96,849	51,760	45,089
3	Begamganj	226	199	96,176	51,875	44,301
4	Obedullaganj	231	220	144,904	76,489	68,415
5	Bareli(Badi)	235	224	176,271	93,948	82,323
6	Silwani	255	245	130,033	68,235	61,798
7	Udaipura	156	154	123,348	65,342	58,006
	District (Rural) Total:	1,501	1,425	918,354	487,410	430,944

STATEMENT 6

POPULATION OF URBAN AGGLOMERATIONS (INCLUDING CONSTITUENT UNITS)/TOWNS, 2001

Serial number	Name of UA/Town	Urban status	Name of tahsil where town is located	Population		
				Persons	Males	Females
1	2	3	4	5	6	7
1	Sanchi	NP	Raisen	6,784	3,598	3,186
2	Raisen	M	Raisen	35,702	18,806	16,896
3	Gairatganj	CT	Gairatganj	8,095	4,298	3,797
4	Begamganj	M	Begamganj	30,448	16,036	14,412
5	Sultanpur	NP	Goharganj	8,718	4,665	4,053
6	Mandideep	M	Goharganj	39,859	22,426	17,433
7	Obedullaganj	NP	Goharganj	19,938	10,513	9,425
8	Badi	NP	Bareli	16,094	8,544	7,550
9	Bareli	UA	Bareli	27,379	14,558	12,821
10	Bareli	NP+OG	Bareli	27,379	14,558	12,821
11	(i) Bareli	NP	Bareli	25,204	13,387	11,817
12	Udaipura	NP	Udaipura	13,783	7,393	6,390
	District (Urban) total:			206,800	110,837	95,963

STATEMENT

VILLAGES WITH POPULATION OF 5,000 AND ABOVE AT CD BLOCK

Serial number	Name of C.D. block	Name of village	Location code number	Population	Whether it is Tahsil headquarters	Whether it is C.D. block headquarters	Amenities available	
							Educational	
							Senior Secondary School	College
1	2	3	4	5	6	7	8	9
1	Sanchi	Sunari (Salamatpur)	04040300	5,158	No	No	1	0
2	Gairatganj	Dehgaon	04062300	5,792	No	No	2	0
3	Obedullaganj	Satlapur	04108500	7,593	No	No	0	0
4	Silwani	Silwani	04155100	13,555	Yes	Yes	3	1
5	Udaipura	Kasba Deori	04180400	8,846	No	No	2	0

7

LEVEL AS PER 2001 CENSUS AND AMENITIES AVAILABLE

Amenities available						Name of C.D. block	Serial number
Medical		Drinking Water	Communication	Banking			
Primary Health Centre	Primary Health Sub-centre	Tap water	Railway station	Commercial Bank	Cooperative Bank		
10	11	12	13	14	15	2	1
1	1	Yes	Yes	2	1	Sanchi	1
1	1	Yes	No	0	1	Gairatganj	2
0	1	Yes	No	0	0	Obedullaganj	3
1	1	Yes	No	1	3	Silwani	4
0	0	Yes	No	0	1	Udaipura	5

STATEMENT 8

STATUTORY TOWNS WITH POPULATION LESS THAN 5,000 AS PER 2001 CENSUS AND AMENITIES AVAILABLE

Serial number	Name of Town	Location code number	Population	Whether it is Tahsil head-quarters	Whether it is CD block head-quarters	Amenities available							
						Educational		Medical		Improved Drinking Water	Communication	Banking	
						Senior Secondary School	College	Hospital	Primary Health centre	Tap water	Railway station	Commercial Bank	Co-operative Bank
1	2	3	4	5	6	7	8	9	10	11	12	13	14

This District has no such Statutory Town

STATEMENT 9

HOUSELESS AND INSTITUTIONAL POPULATION OF TAHSILS, RURAL AND URBAN, 2001

Serial number	District / Tahsil / Town	Total/ Rural/ Urban	Houseless population				Institutional population			
			Number of households	Persons	Males	Females	Number of households	Persons	Males	Females
1	2	3	4	5	6	7	8	9	10	11
1	Raisen	Total	2,686	13,427	6,864	6,563	285	4,861	3,422	1,439
		Rural	2,443	12,161	6,216	5,945	197	3,071	2,048	1,023
		Urban	243	1,266	648	618	88	1,790	1,374	416
2	Raisen	Total	477	2,227	1,158	1,069	36	533	413	120
		Rural	426	1,958	1,022	936	20	372	305	67
		Urban	51	269	136	133	16	161	108	53
3	Sanchi (NP)	Urban	22	85	37	48	2	16	14	2
4	Raisen (M)	Urban	29	184	99	85	14	145	94	51
5	Gairatganj	Total	46	241	132	109	9	233	198	35
		Rural	46	241	132	109	8	214	179	35
		Urban	0	0	0	0	1	19	19	0
6	Gairatganj (CT)	Urban	0	0	0	0	1	19	19	0
7	Begamganj	Total	60	279	155	124	13	168	73	95
		Rural	48	216	123	93	7	49	23	26
		Urban	12	63	32	31	6	119	50	69
8	Begamganj (M)	Urban	12	63	32	31	6	119	50	69
9	Goharganj	Total	1,026	5,776	2,878	2,898	98	1,674	1,376	298
		Rural	880	5,062	2,526	2,536	57	833	615	218
		Urban	146	714	352	362	41	841	761	80
10	Sultanpur (NP)	Urban	13	49	28	21	3	54	50	4
11	Mandideep (M)	Urban	52	263	133	130	24	648	632	16
12	Obedullaganj (NP)	Urban	81	402	191	211	14	139	79	60
13	Bareli	Total	307	1,622	846	776	48	1,060	684	376
		Rural	299	1,587	821	766	31	534	343	191
		Urban	8	35	25	10	17	526	341	185
14	Badi (NP)	Urban	4	21	16	5	6	355	225	130
15	Bareli (NP+OG)	Urban	4	14	9	5	11	171	116	55
16	Silwani	Total	347	1,429	730	699	47	817	432	385
		Rural	347	1,429	730	699	47	817	432	385
		Urban	-	-	-	-	-	-	-	-
17	Udaipura	Total	423	1,853	965	888	34	376	246	130
		Rural	397	1,668	862	806	27	252	151	101
		Urban	26	185	103	82	7	124	95	29
18	Udaipura (NP)	Urban	26	185	103	82	7	124	95	29

ANALYTICAL NOTE

Analytical Note

(i) History and Scope of District Census Handbook:

The District Census Handbook (DCHB), compiled by the Census Organisation, Government of India, on behalf of the State Government is one of the most valuable product of the Census. It is brought out for every district and is a very useful publication which is widely used by planners, administrators, academicians and researchers as it provides, among other things, the primary census data down to the village level.

History :

The history of the District Census Handbook could be traced from the "Village lists" brought out for every district in 1901 and "Village Statistics" for every district in 1911. This was discontinued in 1921 and 1931. In 1941, however, "Village Statistics" were brought out by the then Central Provinces and Berar Government. It was for the first time in 1951 that the practice of brining out a single volume known as District Census Handbook, giving village wise statistics and other Census tables for the districts, at the cost of the State Government, was initiated .

Scope :

The maiden publication of the District Census Handbook of 1951 contained village wise primary census data and census tables for the district. With the increasing utility and demand of statistical data for the planning process, the scope of the District Census Handbook was enhanced to a great extent in 1961 by including non-census data like climate, agriculture, animal husbandry, co-operative bank, industry, education, health, etc., apart from presenting the village wise primary census data and census tables. An introductory note giving information on historical background, physical features, soil, climate, civic administration, agriculture, industry, education, etc. together with detailed analysis on census tables was also a novel feature of the 1961 census. Maps of District and Tahsil were also included.

Publication of DCHB at the 1971 Census :

The desire to make the District Census Handbook more comprehensive in 1961, delayed the publication in some states. Therefore, in 1971, the Registrar General and Census Commissioner of India, decided to bring out DCHB in three parts viz. Part A, B and C, in order to release the maximum data as and when ready. Accordingly Part A was to contain the village wise Land Use data and the amenities and facilities available in the villages, these being part of the non-census statistics. Part B was to comprise the village wise primary census data, while in part C, the various non-census statistics at the district level and a few at tahsil level were to be presented.

However, in Madhya Pradesh, Part A and B were published in one volume, since it was economical to do so and data for both the parts had become available early. For various reasons, collection of non-census statistics took a long time and consequently, finalization of Part C was unduly delayed. Though the manuscript of Part C were allotted to different Regional Presses by the Controller, Printing and stationary, Government of Madhya Pradesh for printing. Ultimately this publication had to be abandoned due to the enormous delay in the process of its finalization and printing.

Strategy at the 1981 Census :

In 1981 census with a view to avoid delay in the publication of DCHB series, part C containing the non-census statistics, as well as the census tables for the district were dropped. The scope of the District Census Handbook was, however, enlarged by the addition of tahsil wise list of villages where no amenities were available and tahsil wise list of the villages according to the proportion of Scheduled Caste/Tribes population by ranges in the form of Appendices III and IV respectively were added since Appendices I and II were already there.

Appendix III has been helpful for planning input in areas/villages where basic infrastructure is lacking,

while Appendix IV has been helpful for planning welfare programmes for Scheduled Castes/Scheduled Tribes at micro level, particularly in relation to development oriented programmes.

In the town directory portion of DCHB Part A and additional Statement IV-A was also introduced in 1981. This statement was meant only for Class I and Class II towns and indicated the civic and other amenities in notified slums.

The inclusion of the Primary Census Abstract relating to the Scheduled Castes and Scheduled Tribes at the tahsil/town level in Part B portion of the DCHB was another important feature of 1981 Census. An appendix containing Development block wise totals of Primary Census Abstract was also presented in the DCHB series 1981 though it was not prescribed in the All India pattern.

The 1991 DCHB Series :

In the context of development planning the CD Block stay as an operational unit, the presentation of village-wise statistics at the CD Block level had been very helpful for the administrators and planners in formulating various development plans. The same had been presented CD Blockwise in 1991 Census.

The scope of the 1991 DCHB, particularly the village directory was enhanced to a great extent by the inclusion of additional information on various subjects such as inset tables on area, population and density in the districts, tahsils and towns, jurisdictional changes 1981-91 etc.

Contents of the DCHB series 2001 :

The present series of District Census Handbook consisting of two parts viz. Part A and Part B is being published in a single Volume.

Part A Village Directory :

Village Directory contains information about the name of the village with location code number, assigned to it by the Census Organisation, geographical area of the village, total population and number of households in the village, amenities like education, medical, drinking water, post and telegraphs, communications, approach to village together with distance in Km, distance from the nearest town, power supply and land use data. In addition there are eight appendix to the village Directory as under :

Appendix I : CD Block wise(rural) abstract of educational, medical and other amenities.

Appendix I-a : CD Block wise abstract of villages by number of Primary schools.

Appendix I-b : CD Block wise abstract of Villages of Primary, middle and secondary schools.

Appendix I-c : CD Block wise abstract of Villages with different sources of drinking water facilities available.

Appendix II : Villages with 5000 and above Population, which do not have one or more amenities

Appendix II-a : Census Towns which do not have one or more amenities

Appendix III : Land Utilization data in respect of Census Towns/Non Municipal Towns.

Appendix IV : CD Block wise list of inhabited villages where no amenity other that drinking water facility is available.

Appendix V : Summary showing number of villages not having Scheduled Castes Population.

Appendix VI : Summary showing number of villages not having Scheduled Tribe Population.

Appendix VII A: List of villages according to the proportion of the Scheduled Castes to the total population by ranges.

Appendix VII B: List of villages according to the proportion of the Scheduled Tribes to the total population by ranges.

Appendix VIII : Statement showing number of girls school in the villages.

Town Directory :

The Town Directory contains the following seven statements and one appendix.

Statement I : Status and Growth History

Statement II : Physical aspects and location of towns

Statement III : Municipal Finance

Statement IV : Civic and other amenities

Statement V : Medical,Educational, Recreational and cultural facilities

Statement VI : Trade, Commerce, Industry and Banking

Statement VII: Civic and other amenities in slums

Appendix to Town Directory – Towns showing their outgrowth with population.

Primary Census Abstract

Part B: -The Primary Census Abstract gives basic information on Area, Total Households, Total population, Scheduled Castes, Scheduled Tribes population, Population in the age group 0-6, Literates, Main Workers and Marginal workers classified by the four broad industrial categories, namely, (i) Cultivators, (ii) Agricultural Labourers, (iii) Household Industry Workers, and (iv) Other Workers and Non-workers. The characteristics of the Total population includes Scheduled Castes, Scheduled Tribes, Institutional and Houseless population and are presented by sex and rural-urban residence. This data is presented at different levels namely, Districts, CD blocks, Village, and UA/Towns. In addition, Ward/Enumeration blockwise population is given in the Appendix to District Primary Census Abstract.

Primary Census Abstracts for Scheduled Castes and Scheduled Tribes:

The primary Census Abstract relating to Scheduled Castes and Scheduled Tribes is also being presented separately at the CD Block-wise /Town wise. It will have the same characteristics as indicated in the Primary census Abstract to the total population.

Publication of DCHB in Regional Language :

In 1981, part A and part B of DCHB were brought out separately for every district which were printed in diglot i.e. a mixed up Hindi and English versions while in 1971, both the parts i.e. part A and part B were brought out in a single volume with simultaneous Hindi and English versions. The 1961 DCHB were however published in a single volume in English version only for district, since there were no separate parts like DCHB of 1971 and 1981 censuses. The 1951 census DCHB series were published with a mix of both Hindi and English but with a difference. That is to say that the districts belonging to the erstwhile state of Madhya Pradesh comprising the Mahakoshal Region and 2 districts of erstwhile Bhopal state has the District Census Handbook in English version only, while with respect to 16 districts of Madhya Bharat region, the DCHB were published in diglot. The DCHB of 8 districts of Vindhya Pradesh region were however published in Hindi version only.

New Features of DCHB 2001 :

The main features of Village Directory of DCHB 2001 are :

(1) For the first time eight digit continuous location code is assigned to all the villages within the state. These are the Permanent Location Code Numbers (PLCN) and starts from the first village of first Tahsil of first district of State and continue till the end of last village of last Tahsil of the last district within a state.

(2) The State codes are given in serpentine order for the first time which were assigned alphabetically in 1991 Census . As a result the State code of Madhya Pradesh which was 13 in 1991 has changed to 23 in 2001.

(3) As compared to earlier series of Village Directory addition of more useful information viz. Number of Commercial, co-operative banks and the nearest distance of availability of amenity, Agriculture and Non-Agriculture credit societies, Recreational and Cultural facilities, availability of Newspaper/ magazines and names of important commodities manufactured are included in Census 2001 for the first time in Village Directory.

(4) Annexures giving information on fertility, religion, migration, mother tongue, Scheduled Caste/Scheduled Tribe have been included in DCHB 2001.

Town Directory :

No major change has been made in Town Directory when compared to Town Directory of 1991. However, some improvement has been made in the data collection on slums of the towns having population

50,000 and more in which separate Enumeration Blocks were carved for slums during houselisting and population enumeration. In 2001 information with respect to slum areas have been collected for all towns.

The information of slums for Class I and II towns that is with population 50,000 or more was compiled in statement IV-A in Census 1991. In Census 2001, this information is compiled for all the towns irrespective of their size in statement VII.

Primary Census Abstract :

(1) Information on individuals has been collected in Household schedules and practice of collecting data on individual slip has been discontinued.

(2) For persons recorded as other workers, the information on distance of place of duty and the means of transport of place of duty are obtained in column 27 and 28 of the household schedule.

(3) The information on Disability was obtained for the first time in Census 2001 in column 15 of the household schedule.

(4) The household schedule is divided in three parts. The information on cultivation/ plantation is recorded in part III of the household schedule for the first time in census 2001.

(ii) Brief History of the District :

The district derives its name from the district headquarter town Raisen. The term '*Raisen*' originated from the 150 metres high sand stone rock hill on which fort of Raja Sajan is situated. Just below the fort Raisen is town located. During the 19th Century, Bhopal state was divided into 4 districts and 33 tahsils. After 1931 they were reduced to 2 districts and 21 tahsils. Nizamat-A-Mashrif is eastern district had 12 tahsils namely Udaypura, Silwani, Gairatganj, Begumganj, Badi Bareli, Sultanpur, Raisen, Shahganj, Goharganj, Diwanganj and Piklon. The state had its capital at Bhopal.

After Bhopal state became a part 'C' state of Union of India, the present district came into existence on May 5th, 1950 with its headquarters at Raisen. It was decided to retain only seven tahsils in the district, viz. Raisen, Gairatganj, Goharganj, Bareli, Udaipura, Begumganj and Silwani. In 1956 after the reorganization of states, Raisen became a part of Bhopal division.

Discovery of Bhim Betka and Jaora placed Begumganj in the map of state as well as country. The Sanchi *Stupa* situated in the district is one of the world famous *stupas* and excavation of region reveals pillars with human carvings and from the available archaeological evidence it is clear that the Maurya ruler Ashoka had constructed it. Raisen region was the eastern part of Malwa. After the Malwas, the Satvadhan, the Khatri, the Guptas, the Gujars and the Parmars ruled the entire region. In the beginning the Parmars ruled the Raisen from Ujjain, later on Dhar was their capital. Famous poet Dhananjay and Parigupta were the pride of Parmar court. Parigupta has mentioned in his Navshashink, the son of Sindhu state who was one of the famous intelligent writers, learned of the Parmar era. The ancient Jain & Shiva temple of Bhojpur is the monument of 11th century which indicates that the village derived its name from the Parmar ruler king Bhoj (1000-1055). The Shiva temple of Bhojpur is known as 'Somnath of north' and the Dam constructed by Bhoj is considered as marvellous example of hydrolic system.

Raisen fort which was venue of many wars is one of the ancient movements of flat period. In 1234 the Muslim ruler Astamish conquered the Raisen fort. In 1293 Allauddin Khilji, In 15th century rulers of Mandu then the Rajputs had the reigns of the fort. On the invincible of fort was constructed by the King Raja Rai Singh of 5th & 6th century. It is very astonishing that such an ancient fort does not find any place in history. In 1520 Raisen was under the control of Sihaldi, father of local Sardar Puranmal. In 1552 wife of Sihaldi a daughter of king Sangha, Durgawati alongwith 700 women committed *sati* and the fort went into the hovels of Bahadurshah. In 1535 Humanyun captured the fort without any residence. After wards the Sultan of Mandu appointed son of king Bhojpal as ruler of fort and or Puranmal as its caretaker who ultimately became the ruler. In January 1543 Sher Khan son of Jalal Khan started his revolt against Puranmal which ended in August, 1543, with capturing of fort. After four months

of seize of Shershah promised Puranmal and army of (castle) safe passage. When about 4000 Rajput families with movable property and their family members were moving out of the fort, the soldiers betrayed them and declared war and within minutes wiped them out. After the end of Mughal ruler in 18th century the district of Raisen was merged with Bhopal which was established by Mohd. Shani. Also the history of Raisen was merged with history of Bhopal.

After witnessing the honesty and faithfulness of ruler of Bhopal in 1817 against the Pindaris the British company signed a treaty with Mohd. Khan with reference to Raisen district on 26 February 1818, according to which the company Government gave guarantee for the protection of Bhopal state from its enemies. After the death of nawab Jahangir, Mohd. Khan on 9th Dec. 1844 his seven years old daughter Shahajahan Begum under the regency of her mother, Sikander Begum was made the head of Bhopal state, which was the beginning of rule by Begums. When Begum Sultanjahan left the throne in favour of her son on 19 May 1926, then on 9th June 1926 Hamidullah Khan was seated on the throne. In this way upto decade the reigns of administration was held by ladies.

Great Revolt - In Raisen district, under the tahsil of Silwani, landlord of Ambapani Fazhil and Adil Mohd. revolted against the region and in Aug. 1857, when the soldiers of Sehore revolted then the Sikander Begum against the wishes of people, sheltered the British officers and offered them food. She sent forces to Sagar and Bundelkhand to suppress the revolt, between July 1857 to Nov. 1857 the area of this peninsula enthused revolts. The Begum of Bhopal tried not only to crush the revolt but also helped the Britishers to all extent. On 28 Jan. 1858 in Rahatgarh district, Fazil was captured and executed in the end of Sep. 1859. Aadil's supporters surrendered in front of the Caption Roome. But Aadil managed to escape. During this great revolt, the Begum in 1861 was honoured with Berasia *pargana* which was under the Dhar reign as a token for her faithfulness towards the Britishers.

Raisen being a part of parcel of the erstwhile Bhopal state, until the re-organization of the states in 1956, sharved mostly the same fate which Sehore district fared and hence the history remains more or less identical with that of Sehore. Sikandar Begum died on 30th October 1868. Shah Jahan Begum assumed the administration on 1868. On Shah Jahan Begum's death on 16th June 1901 she was succeeded by her daughter sultan Jahan Begum. The Begum had three sons, Nawab Muhammad Nasurullah Khan. Colonel Obaidullah Khan and Muhammad Hamidullah Khan. Obaidullah Khan and Nawab Muhammad Nasurullah Khan expired on 24th March 1924 and 2nd September 1924, respectively. Consequently, Begum Sultan Jahan moved for the recognition of her only surviving son Hamidullah Khan, as heir-apparent and abdicated on 19 May, 1926 in favors of the heir-apparent.

In the same year Hamidullah Khan was elected a member of the Standing Committee of the Chamber of Princes. In that Capacity he visited London in connection with the deliberations of the Indian states committee. Inspired and influenced by the mass awakening in the neighbouring British administered territories, discontent among a section of the community was brewing gradually, and was sacking for on outlet.

The state people's conference continued struggle for responsible Government, even after India was declared Independent on 15th August 1947. Subsequently, the state people's conference sponsored the merger movement. The merger was started from Bareli village in Raisen district. The Movement was so powerful at Bareli, that the police resorted to *lathi* charge at a number of places, which resulted in the death of a few persons and many more were injured. Subsequently, Bhopal state was integrated with the country as a part "C" state on the 30th April, 1949. with the re-organization of the new state of Madhya-Pradesh in 1956, Raisen became a district under Bhopal Division.

(iii) Administrative Set up

According to Census 2001, the total number of villages are 1501 in the district, out of which 1425 villages are inhabited and 76 un-inhabited. Tahsilwise number of villages are, Raisen (226), Gairatganj (172), Begamganj (226), Goharganj (231), Baraily (235), Silwani (255) and Udaipura (156). Thus, in the district there are seven tahsils and equal number of C.D.

blocks. There are 10 towns in the district. As per urban classification, there are Raisen(M.), Sanchi (N.P), Gairat-ganj(C.T), Begamganj (M.), Obedullaganj (N.P), Sultanpur (N,P), Mandideep(M), Badi(N.P), Beraily(N.P) and Udaipura(N.P). In all the C.D. blocks at headquarters there are 7 Janpad Panchayats. For local administration implementation of various projects and schemes there are 501 Gram panchayats in the district. Under the revenue administration there are 246 *patwari halkas*.

The district is the basic territorial unit of administration in the state as well as in India. The Collector, as the head of the district administration is the lay functionary of the Government, having vast powers and wide responsibilities. In many ways he is the link between the state Government and the people. He is the custodian of law and order and the pivot of local administration.

He is the chief executive officer of the district and as such he exercises general supervision over various departments in regard to their non-technical work. Co-ordination of the activities of various departments, controls over local-self governing bodies, execution of Government schemes and miscellaneous functions, such as Panchayats, Census, election and relief measures in time of emergencies like floods, famine and epidemics, etc. also come within his purview.

The narrative on the organisational set-up of the collectorate may be divided into three main functionaries viz.(i) land revenue, land-records including consolidation of land and other allied matters. (ii) law and order and (iii) Development.

The Collector is assisted by deputy Collectors, tahsildars, *naib* tahsildars, revenue inspectors and *patwaris*. The Collector is also associated with a number of committees in the district. The most important among them is the District Advisory Committee. The Collector is also vested with statutory powers under excise act to implement the excise and prohibition policy of the Government. Superintendent of Police is the head of police department at the district headquarters. In order to facilitate proper and smooth Judicial and administration there are 20 police stations and 9 police out posts in the district.

The Judiciary is independent. At the district level, there is district court headed by District and Session Judge. District and Session Judge is assisted by Civil Judge posted at tahsil level.

(iv) Physical Features

Raisen district of the Bhopal division lies in the centre of Madhya Pradesh in between 22°35' and 23°45' north latitudes and 77°21' and 78°47' east longitudes. The Tropic of Cancer passes through the northern part of the district. The noblest Buddhist pilgrimage is located on the Tropic of Cancer. It is bounded in the north by Vidisha and Sagar district, in the north-east and east by Sagar, in south-east by Narsinghpur, in the south by Hoshangabad and Sehore and in the west by Sehore and Bhopal districts. The Narmada river flows along the south-eastern boundary of the district. The total area of the district is 8,466 sq.km. which ranks 12th in the state.

Topography

Topographically district is variedly marked in three parts i.e. (1) the Malwa plateau region in the north (ii) the Vindhyachal range and its associated hills in the central region and (iii) the plains of the Narmada valley in the southern part of the district.

The plateau region is the eastern confines of the Malwa plateau irrigated by local rivers and branches of hills and the rolling plains of highly fertile black cotton soil under the vividly coloured crops in the field. The greenish yellow grass-lands obstructed by the rounded hills of trap or the scarped masses of sandstone, clothed with forests and patches of soil at their feet are famous for the wheat and gram crops. The height of the plateau is 400 to 500 metres. Under Vindhyachal range, the hill system is formed of two main groups (i) the trap hills and (ii) the Vindhyan sandstone hills. Amongst the trap hills, the one situated on the west of Jhamar in Garhi area which is 775.4 metres high above mean sea level and is the third highest peak in the region. The highest peak is situated in north east of Siarmau at the mean sea level of 626.8 metres. The Vindhyan sandstone hills attain 530 to 610 metres height which is less in the south. The Nagjhir peak near Mahalpur rises to 625.2 metres. The main line of the Vindhyas, about 15 to 25 km. wide which runs through the district from east to west. The main chain of Narmada valley situated on the southern part of Vindhyan ranges. This lies to the south of the main vindhyan ranges, covering

the Udaipura, tahsils. The valley is between 300 to 360 metres in altitude, the slope being southwards towards the river.

Rivers Drainage

The main range of Vindhyachal is the principal water drain for the district. The Betwa and the Bina rivers which flow towards north drain the northern portion of the district. After joining the Yamuna it forms basin areas and the other series of streams formed of those which flow southwards to join the Narmada. The Narmada itself forms about half the southern boundary of the district. Barna, Sehore and Tondoni are the main rivers among the Narmada drainage area.

The Narmada: The Narmada is rising from the Amarkantak hills and flows for about 88 km. from north-east to south-west along the southern boundary of the district and forms a narrow fertile valley. It is one of the most sacred rivers of the state. After flowing for about 1,000 km. it forms an estuary and falls in the bay of Khambhat. The Narmada is called Shankari, the daughter of Shankar, another name of Lord Shiva. There are many temples and bathing ghats after short distances on the banks of the Narmada. The river usually maintained a flow of water throughout the year but it is not navigable due to rocky beds and uneven depth of the beds in the dry season. The river touche the district in the south-west and forms about half the southern boundary of the district.

The Tendoni: This is most important tributary of the Narmada which rises from the Vindhyan hills in Rehli tahsil of Sagar district just across the north-eastern boundary of Silwani tahsil. It flows in the first part of its course through a valley between the main Vindhyhan range and a parallel spur running east-west, south of it and along the Udaipura-Silwani tahsil boundary. At the end in the plains of Barely tahsil, it takes south western course again till it meets the Narmada beyond village Gopalpur. The Khand river flows almost parallel to Tendoni river on the other side and flows wholly in Udaipura tahsil. The affluent of the Tendoni are the Guranch, Gazinda, Sukhchain and Begam flow in Silwani tahsil.

The Barna: The Barna is another tributary of Narmada which rises from a hill (509.3 m.) west of Ratapani village in the extreme south of Goharganj tahsil. It flows towards the north forming a fertile valley on the Goharganj Bari road in the west of village Beneka. Recently the Barna project dam in between the two hills is under construction in the river on its south eastern course.

The Betwa: The Betwa rises from the foot of Dhondi Dant (642.2 metres) located on the main Vindhyan range. The district is watered by the Betwa with its tributaries, Kaliasot, Ajnar, Richhand, Dabar, Nion and Bina. The river flows for about 90 km. in the district. The Betwa is the third largest river on the Vindhyan plateau.

The Bina: The river rises by a spring about 5 km. east of village Dehgaon. The Bina flows towards the north-east through fertile valley in the Gairatganj and Begamganj tahsils. Many of the rivers of Bundelkhand districts also take their source from Raisen district. There are also numerous tanks of various sizes and small *nalas* in the district.

Climate

The district has a dry climate except in the south-west monsoon season. The Narmada valley and the hilly region suffer from disagreeable climate. The period from March to about the second week of June is the hot season. The south-west monsoon season follows thereafter continues upto end of September, October and November constitute the post monsoon season and the cold season is from December to the end of February. The temperature in the area is usually mild due to the altitude. After February, temperature rise rapidly till May which is the hottest month with the main daily maximum temperature at about 40°C and minimum at about 27°C. The days are intensely hot and the searching dust laden winds which flow on some days increase the discomfort locally called *loo* this pheonomenon may cause sunstroke to perspiring and thirsty. The month of January is the coldest. During the cold season in association with western disturbances passing across north India, minimum temperature occasionally goes down to about 2° or 3°C.

The average annual rainfall in the district is 1322.5 mm. The region around Bareli (Baraily) and Sultanpur gets the lowest rainfall in the district and that around Chiklod gets the highest rainfall. During the south-west monsoon months, July is the rainiest month. The

heaviest rainfall was recorded in the year 1999 due to it a terrifying flood district had to face.

Forest:-

Raisen is one of the extensively forested district. As per administrative annual report of forest department protected area is 3,353.09 sq.km. out of the total geographical area i.e. 8,466 sq.km. of the district, covered by the forest which is 40%. The forest type based on Tropical Dry Deciduous which gives shadow in summer season. Most of the area is covered by the predominant teak forest. The associates of teak are *saj dhanoda, moyan, uinsa, tendu, aonla, salai, mirsh, anjan, amaltash, babul, bahedi, beri-bel, biza, palas,* lakh*, dhawad, dhaora, dikamli, dhont, haldu, harra, imli, jamun,* lendia*, khair, kotta, mahua, pipal, rohan, semal, shisham,* bamboo and *seetaphal* (custard apple) etc.

There are two sanctuaries in the district among which Ratapani (531 sq.km.) came into existence in 1977 and another is Sighora (288 sq.km.) in 1980. The forest of Raisen district afford ample cover to large species of wild animals, birds and insects. Among wild animals are tigers, leopards, panthers, wild dogs, hyenas, jackals, foxes etc. and among herbivorous animals are *langurs* or *karmuha*, Bengal monkeys, spotted deers, *sambhars*, blue bull, gazelles, bherkis, black bucks, barking deers, boars, bears and hares etc. are common in the forest of the district. Forest wealth in the district has some mixed breeds of in and out around human dwellings are water fowl, geese, ducks, mouse crows, *mynas*, sparrows, *koels*, hawks, cuckoos, tailer birds, nilkanths, doves, ring doves and grouses etc.

Among reptiles and snakes the cobra, daboia, krait, common rat enter snaves pythens and many other species are found in the district.

Fisheries

There are Barna and Halali big dams, 17 small tanks and 144 village ponds respectively are the main sources of fisheries in the district where the fish fauna of district Raisen comprises some of the important varieties i.e. *katla*, *rohu*, *mirgal*, *pathan*, *singhad*, *kalbasu*, *gol*, *bata*, *sanwal* etc.

Minerals

Nothing has been produced in the district only floor stones, crashing stone and the loamy soil deposit for brick production is abundantly available in the district.

Land use

The tract is generally uneven and forest clad and the soil is richly gifted by nature in its fertility like Malwa plateau and Narmada valley which is well sustained by numerous streams flowing in this region. In this region wheat, maize, gram, jowar, soyabean, *tur* and rice is grown. The soils are known as superior *kalmat*, a first class loamy soil of black colour and *bhanwar* is a grey coloured soil a mixture of the *kalmat* and *soyar* soils. Another soil which is a mixture of *kalmat* and *bhanwar* is called *domat* or *domatia*.

In 1999-2000, forest land is 116,424 hect. non-agriculture land 28,812 hect. and unagricultural land is 4,638 hect. Irrigated agricultural land is 66,538 hect. and unirrigated land is 28,812 hect. The main crops are rice (5,449 hect.), wheat (163,164 hect.), jowar (4,374 hect.) maize (2,400 hect.) grown in the district. Production of pulse is in 187,159 hect. and vegetables is in 365,112 hect. and the production of oil seeds is in 107,213 hect. out of which soyabean is in 85,015 hect. in the district.

Irrigation

Main means of irrigation is by governmental and non governmental canals bore well, wells and tanks. Number of diesel pumps are 6,030 and electric pumps 3,306 hect. canal irrigate 40,384 hectares, tanks-435 hectares, tube wells 10,929 hectares, wells 11,352 hectares and other sources 18,818 hectares are irrigated. The total irrigated area is 16.63% of the total sown area of 492,759 hectares.

Animal Husbandry

Cattle wealth relating to cows 408,342 and relating to buffaloes number 82,782. Number of sheep, goats, horse, mares, donkeys, pigs etc. are 75,187. Thus cattle wealth is 566,311 as reported. Total birds which include cocks, hens and ducks number 56,814. These are the main sources for cultivation and for economic resources and also for milk production in the district.

There are centre for treating cattle, culture, vaccination and artificial conception. There are 13 hospitals and 29 veterinary dispensaries in the district. In the year 1990-91, 97946 cattle were treated, 4935 cattle sterilized, 233667 cattle were vaccinated and 8,297 cattle were artificially inseminated in the district.

Industry and Trade

In the year 1972, there was not a single manufacturing units registered under the factories act 1948. Later, about 1921 acres of land was selected as Industrial Development Centre in Mandideep where 34 macro and meso level and 1860 micro level small scale and cottage industries are under function in the district. In these industries a total of Rs. 1,030 crore has been invested as capital investment and 10,936 persons are working.

There are many famous industries functioning in Mandideep i.e. HEG ltd., Godrej India Ltd., Lupin laboratory Ltd., Albert David Ltd., Proctor and Gamble India Ltd., Anant Spinning Mills Ltd., Crompton Greaves Ltd., Phujits Optel Ltd., IFBF Iicher Ltd., Som Distillery etc.

Transport and Communication

The district has about 1124 km. length of pucca road and 1481 km. Kachcha road. The National highway no. 12 goes through the district and the central railway line (Jhansi-Itarsi) passes through industrial centre Mandideep. At present only 61 km. of railway line passes through Raisen district on the Bhopal-Jhansi route there are only two stations in the district namely Salamatpur and Sanchi and on Bhopal Itarsi section, there are three stations namely Mandideep, Obedullaganj and Barkheda. The world famous *stupa* of sanchi and monuments is variously known from ancient times. All the tahsils of the district are well connected by pucca roads. Till 1990-91 a total of 1,336 vehicles (motor cycles, scooters, trucks, taxies, buses and other vehicles) were registered for transport and communications. The post offices, telegraphs and telephone facilities are available at all the tahsils and towns in the district.

Electricity

No power generation is in the district only power stations have been installed at Salamatpur, Sanchi, Raisen, Obedullaganj and Mandideep in different capacities. There are 1,501 villages in the district out of which 1,212 villages are electrified which means 80.75% of villages are electrified. The industrial consumption is more than the consumption of domestic. At the end of 1998-99 a total of 156,921 K.W. were used by industries and 48,507 K.W.used by households.

Gram Panchayat

Panchayat is the basic institution of local administration and is the foundation of decentralized administration. Under the Directive Principles of State Policy, the Constitution of India provides the Panchayati Raj System. M.P. Government passed M.P. Panchayat Adhiniyam System. Under 73rd Amendment of the Constitution, M.P. Government passed the Panchayat Notification 1993 which provides panchayat for villages, Janpad panchayats for blocks and district panchayat for district. As per M.P. Gram Sabha Notification 2001, Gram Sabha is constitutionally approved unit which includes all the major persons and gives voting rights to elect panch, sarpanch, members of Janpad and members of district panchayat. The Gram Sabha has power to approve works under annual budget of the village. Constituted with the elected members, these institutions work for 5 years. At all level there is reservation for Scheduled Castes and Scheduled Tribes according to the population ratio. For women there is 1/3 reservation. Village panchayat, Janpad panchayat and district panchayat have members 10-20, 10-25, 10-35 respectively.

Gram Panchayat within its area and within its budget, can take up work like cleanliness, water supply, public works(roads, buildings, well tanks) market rates, co-operation to Government works, community health and development works. Janpad panchayat within its budget take up works, like community development and village integration, agriculture, social, commerce, cattle-rearing, fish-breeding, adult-education, co-operatives, cottage industry, welfare and employment oriented programme. It is the duty of the district panchayat to have control over Janpad panchayats and village panchayats and to establish coordination between them, give directions to them and advise the Government regarding development works. There are 7 janpad panchayat and 501 gram panchayat in the district.

(v) Census Concepts

Building

A 'Building' is generally a single structure on the ground. Sometimes it is made up of more than one component units which are used or likely to be used as dwellings(residences) or establishments such as shops, business houses, offices, factories, workshops,

worksheds, Schools, places of entertainment, places of worship, godowns, stores etc. It is also possible that building which have component units may be used for a combination of purposes such as shop-cum-residence,workshop-cum-residence,office-cum-residence,etc.

Usually a structure will have four walls and a roof. But in some areas the very nature of construction of houses is such that there may not be any wall. Such is the case of conical structures where entrance is also provided but they may not have any walls. Therefore, such of the conical structures are also treated as separate buildings.

Permanent houses

Houses, the walls and roof of which are made of permanent materials. The material of walls can be any one from the following, namely, galvanized iron sheets or other metal sheets, asbestos sheets, burnt bricks, stones or concrete. Roof may be made of from any one of the following materials, namely, tiles, slate, galvanized iron sheets, metal sheets, asbestos sheets, bricks, stones or concrete.

Semi-permanent houses

Houses in which either the wall or the roof is made of permanent material and the other is made of temporary material.

Temporary houses

Houses in which both walls and roof are made of materials, which have to be replaced frequently. Walls may be made from any one of the following temporary materials, namely, grass, thatch, bamboo, plastic, polythene, mud, unburnt bricks or wood. Roof may be made from any one of the following temporary materials, namely, grass, thatch, bamboo, wood, mud, plastic or polythene.

Dwelling Room

A room is treated as a dwelling room if it has walls with a doorway and a roof and should be wide and long enough for a person to sleep in, i.e. it should have a length of not less than 2 meters and a breadth of at least 1.5 meters and a height of 2 meters. A dwelling room would include living room, bedroom, dining room, drawing room, study room, servant's room and other habitable rooms. Kitchen, bathroom, latrine, store room, passageway and verandah which are not normally usable for living are not considered as dwelling rooms. A room, used for multipurpose such as sleeping, sitting, dining, storing, cooking, etc., is regarded as a dwelling room. In a situation where a census houses is used as a shop or office., etc., and the household also stays in it then the room is not considered as a dwelling room. But if a garage or servant quarter is used by a servant and if she/ he also lives in it as a separate household then this has been considered as a dwelling room available to the servant's household. Tent or conical shaped hut if used for living by any household is also considered as dwelling room.

A dwelling room, which is shared by more than one household, has not been counted for any of them. If two households have a dwelling room each but in addition also share a common dwelling room, then the common room has not been counted for either of the households.

Census House

A 'census house' is a building or part of a building used or recognised as a separate unit because of having a separate main entrance from the road or common courtyard or staircase, etc. It may be occupied or vacant. It may be used for residential or non- residential purpose or both.

In certain peculiar situations, the manner in which buildings and census houses were identified for numbering in the field by the enumerators is described hereunder:

Sometimes a series of different buildings are found along a street which are joined with one another by common walls on either side looking like a continuous structure. These different units are practically independent of one another and are likely to have been built at different times and owned by different persons. In such cases, though the whole structure with all the adjoining units apparently appears to be one building, each portion was treated as a separate building and its constituent units as separate census houses.

On the other hand, one may come across cases, particularly in large cities of multi-storeyed ownership flats. In these cases while the structure looks like one building, different persons own the flats. In case of such multi-storeyed structures, having a number

of flats owned by different persons, the entire structure was treated as one building and each flat as a separate census house.

If within a large enclosed area, there are separate buildings owned by different persons then each such building is treated as a separate building. There can be a situation where within an enclosed compound there are separate buildings owned by an undertaking or company or even government that are actually in occupation of different persons. For example, Indian Oil Corporation colony where the buildings are owned by the Corporation but these are in occupation of their employees. Each such building was treated as a separate building. But if in any one of these buildings there were flats in occupation of different households, each such flat was reckoned as a separate census house.

Sometimes if becomes difficult to apply the definition of census house strictly in certain cases. For example, in an urban area, if a flat has five rooms, each room having direct entrance from the common staircase or courtyard. By definition, this has to be treated as five census houses. If all these five rooms are occupied by a single household it was not realistic to treat them as five census houses. In such a case,'singleness' of use of these rooms along with the main house should be considered and the entire flat was treated as one census house. On the other hand, if two independent households occupy these five rooms, the first household living in 3 rooms and the second household occupying 2 rooms, then considering the use, the first three rooms together were treated as one census house and the remaining rooms as another census house. But if each room was occupied by an independent household, then each such room was treated as a separate census house.

In case of hostels, hotels, etc., even if the door of each room in which an inmate lives opens to a common verandah, staircase, courtyard or a common room, as it happens almost invariably, the entire hostel/ Hotel building was treated as one census house. but if such hostels/ hotels have out- houses or other structures used for different purposes or the same purpose, then each such structure attached to the main hostel / hotel was treated as a separate census house.

In some parts of the country, in rural areas, the pattern of habitation is such that a group of huts, located in a compound, whether enclosed or unenclosed, is occupied by one household. While the main residence may be located in one hut, other huts may be used for sleeping, as a kitchen, bath room, baithak, etc. Though each of the huts was a separates structure, they form a single housing unit and therefore, have to be treated collectively as one building and one census house. If some of the huts are used by one household and the others by a second household as residence, then the two groups of huts were treated as separate census houses. However, if there were also other huts in the compound used for other purposes and not as part of the household's residence such as, cattle shed, workshed, etc., these were treated as separate census houses.

On the other hand, in urban areas, where more than one structure within an enclosed or open compound (premises) belonging to the same person, e.g., the main house, the servant's quarter, the garage, etc., only one building number was given for this group and each of the constituent a separate census house number.

Only cases where a structure with roof and pillars has come up was treated as a building.

Village :

The basic unit for rural areas is the revenue village which has definite surveyed boundaries. The revenue village may comprise of one or more hamlets but the entire village is treated as one unit for presentation of data. In unsurveyed areas, like villages within forest areas, each habitation area with locally recognized boundaries is treated as one village.

Rural-Urban area

The data in tables on Houses, Household Amenities and Assets are presented separately for rural and urban areas. The unit of classification in this regard is 'town' for urban areas and 'village' for rural areas. In the Census of India 2001, the definition of urban area adopted is as follows:

a) All places with a municipality, corporation, cantonment board or notified town area committee, etc.

b) A place satisfying the following three criteria simultaneously:

   i) A minimum population of 5,000;

ii) at least 75 per cent of male working population engaged in non-agricultural pursuits; and

iii) a density of population of at least 400 per sq. km.(1,000 per sq.mile)

For identification of places which would qualify to be classified as 'urban' all villages, which, as per the 1991 Census had a population of 4,000 and above, a population density of 400 persons per sq. km. and having at least 75 per cent of male working population engaged in non-agricultural activity were considered. To work out the proportion of male working population referred to above against b) (ii), the data relating to main workers were taken into account.

Apart from these, the outgrowths(OGs) of cities and towns have also been treated as urban under 'Urban Agglomerations'. Examples of out-growths are railway colonies, university campuses, port areas, military camps, etc., that may have come up near a statutory town or city but within the revenue limits of a village or villages contiguous to the town or city. Each such individual area by itself may not satisfy the demographic criteria laid down at (b) above to qualify it to be treated as an independent urban unit but may deserve to be clubbed with the towns as a continuous urban spread. Thus, the town level data, wherever presented, also includes the data for outgrowths of such towns.

City :

Towns with population of 1,00,000 and above are called cities.

Urban Agglomeration :

An Urban Agglomeration is a continuous urban spread constituting a town and its adjoining urban outgrowths (OGs) or two or more physically contiguous towns together and any adjoining urban outgrowths of such towns. In some cases railway colonies, university campuses, port areas, etc., may come up near a city or statutory town outside its statutory limits but within the revenue limits of a village or villages contiguous to the town or city. Each such individual area by itself may not satisfy the minimum population limit to qualify it to be treated as an independent urban unit but may deserve to be clubbed with the town as a continuous urban spread. For the purpose of delineation of Urban Agglomerations during Census of India 2001, following criteria are taken as pre-requisites:

(a) The core town or at least one of the constituent towns of an urban agglo-meration should necessarily be a statutory town ; and

(b) The total population of all the constituents (i.e., towns and outgrowths) of an Urban Agglomeration should not be less than 20,000 (as per the 1991 Census). With these two basic criteria having been met, the following are the possible different situations in which Urban Agglomerations would be constituted:

i) a city or town with one or more contiguous outgrowths;

ii) two or more adjoining towns with their outgrowths; and

iii) a city and one or more adjoining towns with their outgrowths all of which form a continuous spread.

Household

A 'household' is usually a group of persons who normally live together and take their meals from a common kitchen unless the exigencies of work prevent any of them from doing so. Persons in a household may be related or unrelated or a mix of both. However, if a group of unrelated persons live in a census house but do not take their meals from the common kitchen, then they are not constituent of a common household. Each such person was to be treated as a separate household. The important link in finding out whether it was a household or not was a common kitchen. There may be one member households, two member households or multi-member households.

Institutional Household

A group of unrelated persons who live in an institution and take their meals from a common kitchen is called an Institutional Household. Examples of Institutional Households are boarding houses, messes, hostels, hotels, rescue homes, jails, ashrams, orphanages, etc. To make the definition more clearly perceptible to the enumerators at the Census 2001, it was specifically mentioned that this category or households would cover only those households where

a group of unrelated persons live in an institution and share a common kitchen.

Houseless household :

Households who do not live in buildings or census houses but live in the open on roadside, pavements, in hume pipes, under fly-overs and staircases, or in the open in places of worship, mandaps, railway platforms, etc., are treated as Houseless Households.

Scheduled Caste and Scheduled Tribe :

Article 341 of the Constitution provides that the President may, with respect to any State or Union territory, specify the castes, races or tribes or parts of or groups within castes, races or tribes which shall for the purposes of the Constitution be deemed to be Scheduled Castes in relation to that State or Union territory. Article 342 similarly provides for specification of tribes or tribal communities or parts of or groups within tribes or tribal communities which are to be deemed for the purposes of the Constitution to be Scheduled Tribes in relation to the various States and Union territories. In pursuance of these provisions, the list of Scheduled Castes and/or Scheduled Tribes are notified for each State and Union territory and are valid only within the jurisdiction of that State or Union territory and not outside. It is important to mention here that under the Constitution (Scheduled Castes) Order, 1950, no person who professed a religion different from Hinduism was deemed to be a member of a Scheduled Caste in addition to every member of the Ramdasi, Kabirpanthi, Majhabi or Sikligar caste resident in Punjab or Patiala and East Punjab States Union were in relation to that State whether they professed the Hindu or the Sikh religion. Subsequently, in September 1956, by an amendment, the Presidential Order of 1950 and in all subsequent Presidential Orders relating to Scheduled Castes, the Hindu and the Sikh religions were placed on the same footing with regard to the specification of Scheduled Castes. Later on, as per the amendment made in the Constitution (Scheduled Castes) Order 1990, the Hindu, the Sikh and the Buddhist were placed on the same footing with regard to the recognition of the Scheduled Castes. The lists containing the names of the Scheduled Castes and the Scheduled Tribes applicable for the Census of India 2001 in the State/ Union territory are given below :

List of Scheduled Castes and Scheduled Tribes

Scheduled Castes :

1. Audhelia
2. Bagri, Bagdi
3. Bahna, Bahana
4. Balahi, Balai
5. Banchada
6. Barahar, Basod
7. Bargunda
8. Basor, Burud, Bansor, Bansodi, Bansphor, Basar
9. Bedia
10. Beldar, Sunkar
11. Bhangi, Mehtar, Balmik, Lalbegi, Dharkar
12. Bhanumati
13. Chadar
14. Chamar, Chamari, Bairwa, Bhambi, Jatav, Mochi, Regar, Nona, Rohidas, Ramnami, Satnami, Surjyabansi, Surjyaramnami, Ahirwar, Chamar Mangan, Raidas
15. Chidar
16. Chikwa, Chikvi
17. Chitar
18. Dahait, Dahayat, Dahat
19. Dewar
20. Dhanuk
21. Dhed, Dher
22. Dhobi (in Bhopal, Raisen and Sehore districts)
23. Dohor
24. Dom, Dumar, Dome, Domar, Doris
25. Ganda, Gandi
26. Ghasi, Ghasia
27. Holiya
28. Kanjar
29. Katia, Patharia
30. Khatik
31. Koli, Kori
32. Kotwal (in Bhind, Dhar, Dewas, Guna, Gwalior, Bhander tahsil of Datia district,

Indore, Jhabua, Khargone, Barwani, Neemuch, Mandsaur, Morena, Sheopur, Rajgarh, Ratlam, Shajapur, Shivpuri, Ujjain and Vidisha districts)

33. Khangar, Kanera, Mirdha
34. Kuchbandhia
35. Kumhar (in Chhatarpur, Datia(except Bhander tahsil), Panna, Rewa, Satna, Shahdol, Umaria, Sidhi and Tikamgarh districts)
36. Mahar, Mehra, Mehar
37. Mang, Mang Garodi, Mang Garudi, Dankhni Mang, Mang Mahasi, Madari, Garudi, Radhe Mang
38. Meghwal
39. Moghia
40. Muskhan
41. Nat, Kalbelia, Sapera, Navdigar, Kubutar
42. Pardhi (in Bhind, Dhar, Dewas, Guna, Gwalior, Bhander tahsil of Datia distt. Indore, Jhabua, Khargone, Barwani, Mandsaur, ,Neemuch, Morena, Sheopur, Rajgarh, Ratlam, Shajapur, Shivpuri, Ujjain and Vidisha districts)
43. Pasi
44. Rujjhar
45. Sansi, Sansia
46. Silawat
47. Zamral

Scheduled Tribes :

1. Agariya
2. Andh
3. Baiga
4. Bhaina
5. Bharia, Bhumia, Bhuinhar Bhumia, Bhumiya, Bharia, Paliha, Pando
6. Bhattra
7. Bhil, Bhilala, Barela, Patelia
8. Bhil Mina
9. Bhunjia
10. Biar, Biyar
11. Binjhwar
12. Birhul, Birhor
13. Damor, Damaria
14. Dhanwar
15. Gadaba, Gadba
16. Gond, Arakh, Arrakh, Agaria, Asur, Badi Maria, Bada Maria, Bhatola, Bhimma, Bhuta, Koilabhuta, Koliabhuti, Bhar, Bisonhorn Maria, Chota Maria, Dandami Maria, Dhuru, Dhurwa, Dhoba, Dhulia, Dorla, Gaiki, Gatta, Gatti, Gaita, Gond Gowari, Hill Maria, Kandra, Kalanga, Khatola, Koitar, Koya, Khirwar, Khirwara, Kucha Maria, Kuchaki Maria, Madia, Maria, Mana, Mannewar, Moghya, Mogia, Monghya, Mudia, Muria, Nagarchi, Nagwanshi, Ojha, Raj Gond, Sonjhari Jhareka, Thatia, Thotya, Wade Maria, Vade Maria, Daroi
17. Halba, Halbi
18. Kamar
19. Karku
20. Kawar, Kanwar, Kaur, Cherwa, Rathia, Tanwar, Chattri
21. Keer (in Bhopal, Raisen and Sehore districts)
22. Khairwar, Kondar
23. Kharia
24. Kondh, Khond, Kandh
25. Kol
26. Kolam
27. Korku, Bopchi, Mouasi, Nihal, Nahul, Bondhi, Bondeya
28. Korwa, Kodaku
29. Majhi
30. Majhwar
31. Mawasi
32. Mina (in Sironj sub-division of Vidisha district)
33. Munda
34. Nagesia, Nagasia
35. Oraon, Dhanka, Dhangad
36. Panika (in Chhatarpur, Datia(except Bhander tahsil) Panna, Rewa, Satna, Shahdol, Umaria, Sidhi and Tikamgarh districts)
37. Pao

38. Pardhan, Pathari, Saroti
39. Pardhi (in Bhopal, Raisen and Sehore districts)
40. Pardhi, Bahelia, Bahellia, Chita Pardhi, Langoli Pardhi, Phans Pardhi, Shikari, Takankar, Takia
    (i) Chhindwara, Mandla, Dindori and Seoni districts
    (ii) Baihar tahsil of Balaghat district
    (iii) Betul, Shahpur and Bhainsdehi tahsils of Betul district
    (iv) Patan and Sihora tahsils and Majholi Block of Jabalpur district
    (v) Katni (Murwara) and Vijay Raghogarh tehsil and Bahoriband, Dhimarkheda Block of Katni district.
    (vi) Hoshangabad, Babai, Sohagpur, Piparia and Bankhedi tahsils and Kesla Block of Hoshangabad district
    (vii) Narsimhapur district.
    (viii) Harsud tahsil of Khandwa district.
41. Parja
42. Sahariya, Saharia, Seharia, Sehria, Sosia, Sor
43. Saonta, Saunta
44. Saur
45. Sawar, Sawara
46. Sonr

Language and Mother tongue :

As per the census concept, each language is a group of mother tongues. The census questionnaire collects information on the mother tongue of each person and mother tongue is defined as the language spoken in childhood by the person's mother to the person. If the mother died in infancy, the language mainly spoken in the person's home in childhood will be the mother tongue. In the case of infants and deaf mutes, the language usually spoken by the mother is considered as mother tongue. It is not necessary that the language spoken as mother tongue should have a script. The mother tongues returned by the respondents in census are classified and grouped under appropriate languages according to their linguistic characteristics.

Literate :

A person age 7 years and above who can both read and write with understanding in any language is taken as literate. A person who can only read but cannot write is not literate. It is not necessary that to be considered as literate, a person should have received any formal education or passed any minimum educational standard. Literacy could also have been achieved through adult literacy classes or through any non-formal educational system. People who are blind and can read in Braille are treated as literates.

Literacy rate :

Literacy rate of the population is defined as the percentage of literates in the age group seven years and above. For different age groups the percentage of literates in that age group gives the literacy rate.

Educational level :

The highest level of education a person has completed.

Work :

Work is defined as participation in any economically productive activity with or without compensation, wages or profit. Such participation may be physical and/or mental in nature. Work involves not only actual work but also includes effective supervision and direction of work. It even includes part time help or unpaid work on farm, family enterprise or in any other economic activity. All persons engaged in 'work' as defined above are workers. Persons who are engaged in cultivation or milk production even solely for domestic consumption are also treated as workers.

Reference period for determining a person as worker and non-worker is one year preceding the date of enumeration.

Main worker :

A person who has worked for major part of the reference period (i.e. six months or more during the last one year preceding the date of enumeration) in

any economically productive activity is termed as 'Main worker'.

Marginal worker :

A person who worked for less than six months of the reference period (i.e. in the last one year preceding the date of enumeration) in any economic activity is termed as 'Marginal worker'.

Non worker :

A person who has not worked at all in any economically productive activity during the reference period (i.e. last one year preceding the date of enumeration) is termed as 'Non worker'.

Cultivator :

For purposes of the Census a person is classified as cultivator if he or she is engaged in cultivation on land owned or held from government or held from private persons or institutions for payment in money, kind or share. Cultivation includes effective supervision or direction in cultivation. A person who has given out her/his land to another person or persons or institution(s) for cultivation for money, kind or share of crop and who does not even supervise or direct cultivation in exchange of land, is not treated as cultivator. Similarly, a person working on another person's land for wages in cash or kind or a combination of both (agricultural labourer) is not treated as cultivator. Cultivation involves ploughing, sowing, harvesting and production of cereals and millet crops such as wheat, paddy, jowar, bajra, ragi, etc., and other crops such as sugarcane, tobacco, ground-nuts, tapioca, etc., and pulses, raw jute and kindred fiber crop, cotton, cinchona and other medicinal plants, fruit growing, vegetable growing or keeping orchards or groves, etc. Cultivation does not include the following plantation crops — tea, coffee, rubber, coconut and betel-nuts (areca).

Agricultural labourer :

A person who works on another person's land for wages in money or kind or share is regarded as an agricultural labourer. She/he has no risk in the cultivation, but merely works on another person's land for wages. An agricultural labourer has no right of lease or contract on land on which she/he works.

Household industry worker :

Household industry is defined as an industry conducted by the head of the household herself/himself and or by the members of the household at home or within the village in rural areas and only within the precincts of the house where the household lives in urban areas. The larger proportion of workers in household industry should consist of members of the household including the head. The industry should not be run on the scale of a registered factory which would qualify or has to be registered under the Indian Factories Act and should be engaged in manufacturing, processing, servicing and repairs of goods. It does not include professions such as a pleader, Doctor, Musician, Dancer, Waterman, Astrologer, Dhobi, Barber, etc. or merely trade or business, even if such professions, trade or services are run at home by members of the household.

Other Worker :

A person who has been engaged in some economic activity during the reference period but not as a cultivator or agricultural labourer or in Household Industry is termed as a 'Other Worker (OW)'. The type of workers that come under this category of 'OW' include all government servants, municipal employees, teachers, factory workers, plantation workers, those engaged in trade, commerce, business, transport, banking, mining, construction, political or social work, priests, entertainment artists, etc. In effect, all those workers other than cultivators or agricultural labourers or household industry workers, are 'Other Workers'.

Work Participation Rate :

Percentage of workers (main + marginal) to total population

Population density :

Population density is the number of persons inhabited per square kilometre of the area.

Age :

Age is measured in terms of the completed number of years

Sex-Ratio :

Number of females per 1000 males in a population.

(vi)Non Census Concepts

Improved drinking water :

If the household had access to drinking water supplied from a tap, hand pump, tube well or well (protected or covered) situated within or outside the premises, it is considered as having access to improved drinking water. It may be mentioned that such uniform definition may not be valid across all states.

System of sewerage :

Generally, a sewerage system would mean a network of mains and branches of underground conduits for the conveyance of sewerage to the point of disposal. Sewers that carry only household and industrial wastage are called separate sewers; those that carry storm water from roofs, streets and other surfaces are known as storm water drains, while those carrying both sewage and storm water are called combined sewers. However, in some towns which are not provided with such underground sewerage system, it is served by open surface drain, box drain, silt pattern drain, etc., in these towns.

Type of latrine and Method of disposal of night soil :

There are three prevalent systems of disposal of human wastes, viz.(i) underground sewerage, (ii) sanitary water flush latrines with individual disposal systems, like septic tank, leaching cess pool and collecting well, and (iii) dry type of latrines with manual scavenging. The system of underground sewerage provides for the street sewerage with which are connected the sanitary latrines constructed in the houses having water closets and fitted with flushing cistern (or hand flushing). Through this sewer the faecal matter is transported without the need for scavenging. This system generally exists in cities and big towns. Where the streets sewer does not exist these sanitary water flush latrines are connected to a local septic tank with a sub-soil dispersion system or a leaching pit. Here the liquid wastes from the water closet is disposed of locally in leaching pit, a septic tank with a soil dispersion system is constructed. This dispersion requires an optimum travel through the pores of the soil which renders the harmful liquid bacterially innocuous by the slow process of filtration through the soil traversed. Where the soil is impermeable, collecting wells are constructed and the sanitary water flush latrines are connected with them. These wells are cleaned at periodic intervals by a suitable device. The dry type of latrines are of service type latrines from where human excreta is removed by scavengers from house to house, in most cases carrying it on their heads or shoulders or in baskets with handle or wheel barrows. These are then collected in bullock carts or trucks or tractors and trolleys for being carried to the dumping grounds.

Fertility :

In demography, the word fertility is used in relation to the actual production of children or occurrence of births specially live births. Fertility is a measure of rate at which population adds to itself by births and normally assessed by relating the number of births to a full or part of the population, such as number of married women or number of women of child bearing age. The definitions of the terminology used in computing different fertility rates are mentioned below:

Crude birth rate(CBR) :

Ratio of the number of live births in a year to the mid year population, normally expressed per 1000 population.

$$CBR = \frac{\text{Number of live births during the year}}{\text{Mid year Population}} \times 1000$$

Crude death rate(CDR) :

Ratio of the number of deaths in a year to the mid year population, normally expressed per 1000 population.

$$CDR = \frac{\text{Number of deaths during the year}}{\text{Mid year Population}} \times 1000$$

Natural growth rate :

Growth rate is obtained as the difference between crude birth rate and crude death rate in the absence of migration.

Age specific fertility rate (ASFR) :

Number of live births in a year to female population in any specified age group normally expressed per 1000 women.

$$ASFR = \frac{\text{Number of live births in a particular age-group}}{\text{Mid year female population of the same age-group}} \times 1000$$

Age specific marital fertility rate (ASMFR) :

Number of live births in a year to married female population in any specified age group normally expressed per 1000 married women.

$$ASMFR = \frac{\text{Number of live births in a particular age-group}}{\text{Mid year married female population of the same age-group}} \times 1000$$

General fertility rate (GFR) :

Number of live births per 1000 women in the reproductive age-group (15-49) years in a given year.

$$GFR = \frac{\text{Number of live births in a year}}{\text{Mid year female population in the age-group (15-49) years}} \times 1000$$

General marital fertility rate (GMFR) :

Number of live births per 1000 married women in reproductive age-group (15-49) years in a given year.

$$GMFR = \frac{\text{Number of live births in a year}}{\text{Mid year married female population in the age-group (15-49) years}} \times 1000$$

Total fertility rate (TFR) :

It is obtained as the total of the age specific fertility rates (number of children born per woman of the particular age) for the entire reproductive age span. It provides the average number of children that will be born to a woman under the fertility levels indicated by the age specific fertility rates assuming that there is no mortality of women till the completion of reproductive period.

$$TFR = \frac{5 \times \sum_{15-19}^{45-49} ASFR}{1000}$$

Total marital fertility rate (TMFR) :

Average number of children that would be born to a married woman if she experiences the current fertility pattern throughout her reproductive span (15-49) years assuming that there is no mortality of women till the completion of reproductive period.

$$TMFR = \frac{5 \times \sum_{15-19}^{45-49} ASMFR}{1000}$$

Age-specific mortality rate (ASMR) :

Number of deaths in a particular age and sex group per 1000 population of the same age group.

$$ASMR = \frac{\text{Number of deaths in a particular age-group}}{\text{Mid year population of the same age-group}} \times 1000$$

q1 :

Probability of dying between birth and age 1. This can be used as approximate value of Infant Mortality Rate (IMR) which gives the ratio of number of deaths in a year of children aged less than one year to the number of births in that year.

q2 :

Probability of dying between birth and age 2.

q5 :

Probability of dying between birth and age 5. This indicator is also known as Under Five Mortality Rate (U5MR)

Infant mortality rate (IMR) :

Ratio of the number of infant deaths (deaths of children below one year) in a year to the number of live births in that year.

$$IMR = \frac{\text{Number of infant deaths during the year}}{\text{Number of live births during the year}} \times 1000$$

Infant mortality rate comprises of two parts, viz., Neo-natal mortality rate and Post neo-natal mortality rate. The neo-natal mortality rate also comprises of two parts viz., Early neo-natal mortality rate and late neo-natal mortality rate. These are defined as:

Neo-natal mortality rate (NMR) :

Number of infants dying within the first month of life (28 days or under) in a year per 1000 live births

of the same year.

$$NMR = \frac{\text{Number of infant deaths aged 28 days or under during the year}}{\text{Number of live births during the year}} \times 1000$$

Early neo- natal mortality rate :

$$ENMR = \frac{\text{Number of infant deaths of less than 7 days During the year}}{\text{Number of live births during the year}} \times 1000$$

Late neo-natal mortality rate :

$$LNMR = \frac{\text{Number of infant deaths of 7 days to less than 29 days during the year}}{\text{Number of live births during the year}} \times 1000$$

Post neo-natal mortality rate (PNMR) :

$$PNMR = \frac{\text{Number of infant deaths of 29 days to less than one year during the year}}{\text{Number of live births during the year}} \times 1000$$

Peri-natal mortality rate (PMR) :

Number of still births plus deaths within 1st week of delivery per 1000 births in a year.

$$PMR = \frac{\text{Number of still births and infant deaths of less than 7 days during the year}}{\text{Number of live births and still births during the year}} \times 1000$$

Still birth rate(SBR) :

$$SBR = \frac{\text{Number of still births during the year}}{\text{Number of live births and still births during the year}} \times 1000$$

Maternal mortality rate(MMR) :

Number of deaths of women in the age group 15-49 while pregnant or within 42 days of termination of pregnancy from any cause related to pregnancy and child birth per 100,000 live births in a given year.

$$MMR = \frac{\text{Number of maternal deaths to women in the age group 15-49 during the year}}{\text{Number of live birth during the year}} \times 100000$$

Eligible couple (Couples per 1000 population) :

Number of currently married females in the age group 15-49 years per 1000 persons of all ages.

Child woman ratio (0-4) :

Number of children in the age group 0-4 years per 1000 women in the age group 15-49 years.

Child woman ratio (5-9) :

Number of children in the age group 5-9 years per 1000 women in the age group 15-49 years.

Migration :

Migration is the third component of population change, the other two being mortality and fertility. A person is considered as a migrant by place of birth if the place in which she/he is enumerated during the census is other than the place of her/his birth. Similarly a person is considered as a migrant by place of last residence if the place in which she/he is enumerated during the census is other than his/her place of immediate last residence outside the village or town and not simply in another house or locality in the same village or town. Certain aspects concerning temporary movement/migration of people has been explained below as these are important componentsconcerning migration :

(i) Migration of persons in search of job is high in the country. In many cases such migrants are only seasonal in nature. People migrate to other places for work in a particular season and come back again to their usual place of residence after three or four months. All such workers are treated as migrants. Similarly, if a person moved to any other place for attending short term vocational or educational course that lasted for only few months of a year, she/he too were considered as a migrant.

(ii) Where a person had merely gone out to another place or had been shifting from one place to another purely on tour, pilgrimage, visit to hospital for treatment or for temporary business purposes, such persons are not deemed to have had another residence different from the place where

she/he or her/his family normally resides. She/he is not considered as migrant.

(iii) A woman temporarily moves into a hospital or to her parents or other relative's house for delivery and if the hospital or the parents/ relatives houses is in a place different from usual place of residence, the place where the hospital or parents/relative's house is the place of last residence of the child but not of the mother. A new response category 'Moved after birth' was added in Census of India 2001 in the question on 'reasons for migration' to bring out additional migration patterns. Natural calamities or distress migration as a reason for migration for last residence migrants included in 1991 Census, is covered under category of 'Others'. The reason for migration has been determined as applicable at the time of migration and not in reference to any point of time after that. For example, if a person had moved from the place of her/his last residence for the purpose of education and subsequently at some point of time got employment there only, the reason for migration would be 'education' and not 'work/employment'.

Internal and International migration :

The migrational movements are of three types

(i) Migration within the state itself with its components

(a) Migration within the district of enumeration (intra district migration)

(b) Migration from one district of state to another district of state (inter district migration),

(ii) Migration from one state to another State of the country (inter-state migration),

(iii) Migration from one country to another country. The first two streams together constitute internal migration, while the last type of movement is called international migration. The present name of the country, state or district and not the name by which they were known at the time of her/his birth or last residence were recorded.

Rural - Urban components of migration :

Rural or Urban status in respect of migrants have been determined as applicable at the time of migration and not with reference to any point of time after that.

The flow of migrants consists of four streams viz. rural to rural, rural to urban, urban to rural and urban to urban.

Civic status of urban units :

Civic Status of a town/city is determined on the basis of Civic Administrative authority of the town e.g., Municipal Corporation/Corporation, Municipal Committee/ Municipal council, Municipality etc.

Size class of UA/town :

Size-class of UA/Town is based on the population size of the UA/City/Town UAs./Towns with 1,00,000 and above population are classified as Class I UAs./ towns. These Class I UAs./towns are now further sub classified into seven sub classes namely M1 to M7 depending on the population size of UA/City/ Town. These are M7(5,000,000 and above); M6(2,000,000 to 4,999,999); M5 (1,000,000-1,999,999) M4 (500,000-999,999); M3(300,000-499,999), M2 (200,000-299,999) and M1 (100,000-199,999). towns with, 50,000 to 99,999 population are classified as Class II towns, 20,000 to 49,999 population are Class III towns, population with 10,000-19,999 are Class IV towns, population with 5000 and 9999 are Class V towns and towns with less than 5000 population are Class VI towns.

Slum area :

The Slum Areas (Improvement and Clearance) Act, 1956 which was enacted by the Central Govt. defined slums as

a) Areas where buildings are in any respect unfit for human habitation; or

b) are by reasons of dilapidation, overcrowding, fault arrangement and design of such buildings, narrowness or faulty arrangement of streets, lack of ventilation, light or sanitation facilities, or any combination of these factors, are detrimental to safety, health or morals.

Mega city

The concept of 'Mega city' is a recent

phenomenon in the Urban Sociology and is defined in term of metropolitan city in the form of large size, problem of management of civic amenities and capacity to absorb the relatively high growth of population. Indian Census in 1991 treated the population size of 5 million and above as the cut off point to identify a place as the mega city. Whereas, for the purpose of inclusion in Centrally Sponsored Scheme for Infrastructure Development in Mega cities the Ministry of Urban Affairs and Employment, Department of Urban Development adopted the criteria of 4 million and above population as per 1991 Census for Mega Cities. In 2001 Census, cities with 10 millions and above population have been treated as Mega cities.

(vii) 2001 Census findings – Population, its distribution

According to Census 2001, Raisen district comprises of 1425 inhabited villages, 76 uninhabited vilages and total 1501 villages distributed among 7 tahsils and equal number of CD blocks. The district has 10 towns. Among these only Bareli (NP) has two urban outgrowths (OGs). The average household size of the district is 5.6. Total population of the district is 1,125,154 comprising 598,247 males and 526,907 females. Thus the sex ratio of the district works out to 881 which is better than the sex-ratio of the state (919). Density of the district is 133 persons per sq.km. and is lower than the density of the state which is 196. Literacy rate of the district 72.2 per cent is also higher than the State literacy rate 63.7 per cent. Scheduled Castes and Scheduled Tribes population of the district is respectively 16.4 per cent and 15.7 per cent of the total population of the district. Apart from these general findings, the analysis on various parameters like rural-urban distribution of population by sex, literacy, density, caste, tribe etc. has been covered in the Inset Tables from 1 to 52 based on PCA, Village Directory data, Town directory data and houselisting data pertaining to Census, 2001.

(viii)Brief analysis of the PCA data (Table 1-36)

Analysis of the PCA data based on Census 2001 is presented here in the form of tables from 1 to 36. Various demographic indicators such as density, literacy, Sex-ratio and distribution of population in different economic activity by rural/ urban, male/female and age classifications are presented in these tables. These analysis are presented for Tahsils and CD Block levels separately.

Analysis for Scheduled Castes and Scheduled Tribes is also covered in this tables.

TABLE 1: DECADAL CHANGE IN POPULATION OF TAHSILS BY RESIDENCE, 1991-2001

Serial number	Tahsil	Population						Percentage decadal variation 1991-2001			Percentage urban population	
		1991			2001							
		Total	Rural	Urban	Total	Rural	Urban	Total	Rural	Urban	1991	2001
1	2	3	4	5	6	7	8	9	10	11	12	13
1	Raisen	144,725	120,552	24,173	193,259	150,773	42,486	33.5	25.1	75.8	16.7	22.0
2	Gairatganj	82,998	76,519	6,479	104,944	96,849	8,095	26.4	26.6	24.9	7.8	7.7
3	Begamganj	104,050	80,216	23,834	126,624	96,176	30,448	21.7	19.9	27.8	22.9	24.0
4	Goharganj	150,187	107,237	42,950	213,419	144,904	68,515	42.1	35.1	59.5	28.6	32.1
5	Baraily	178,424	148,119	30,305	219,744	176,271	43,473	23.2	19.0	43.5	17.0	19.8
6	Silwani	100,706	100,706	-	130,033	130,033	-	29.1	29.1	-	-	-
7	Udaipura	115,371	105,296	10,075	137,131	123,348	13,783	18.9	17.1	36.8	8.7	10.1
	District Total:	876,461	738,645	137,816	1,125,154	918,354	206,800	28.4	24.3	50.1	15.7	18.4

Table1 indicates tahsilwise decadal variation for both the rural and urban areas of the district. It is seen from the table that an overall 28.4 per cent decadal growth has been recorded in the district. The growth rate in rural areas of the district during the decade 1991-2001 works out to 24.3 per cent, while for urban areas it is 50.1per cent. Among the tahsils, Goharganj has registered the highest decadal growth rate of 42.1 per cent. The growth rate in rural area is highest in Goharganj tahsil and it is highest in Raisen for urban area of the district. The percentage of urban population to total population of the district is 18.4 per cent in 2001 against 15.7 per cent in 1991.

TABLE 2 : NUMBER AND PERCENTAGE OF INHABITED VILLAGES IN SPECIFIED POPULATION SIZE RANGES WITH THE RELATED POPULATION, 2001

Serial number	District / C.D. block	Total number of inhabited villages	Total rural population			Number and percentage of villages	Population less than 200	
			Persons	Males	Females		Males	Females
1	2	3	4	5	6	7	8	9
1	Sanchi	217	150,773	79,761	71,012	26 (12.0)	1,638	1,395
2	Gairatganj	166	96,849	51,760	45,089	24 (14.5)	1,605	1,319
3	Begamganj	199	96,176	51,875	44,301	45 (22.6)	2,800	2,417
4	Obedullaganj	220	144,904	76,489	68,415	44 (20.0)	2,037	1,780
5	Bareli(Badi)	224	176,271	93,948	82,323	29 (12.9)	1,799	1,568
6	Silwani	245	130,033	68,235	61,798	49 (20.0)	3,133	2,845
7	Udaipura	154	123,348	65,342	58,006	23 (14.9)	1,260	1,127
	Districts (Rural) Total:	1,425	918,354	487,410	430,944	240 (16.8)	14,272	12,451

Serial number	District / C.D. block	Number and percentage of villages	Population 200-499		Number and percentage of villages	Population 500-999		Number and percentage of villages	Population 1000-1999	
			Males	Females		Males	Females		Males	Females
1	2	10	11	12	13	14	15	16	17	18
1	Sanchi	73 (33.6)	13,515	12,023	76 (35.0)	28,450	25,408	34 (15.7)	24,204	21,671
2	Gairatganj	77 (46.4)	13,915	12,193	46 (27.7)	16,366	14,163	14 (8.4)	9,240	7,965
3	Begamganj	81 (40.7)	15,828	13,208	52 (26.1)	19,218	16,463	20 (10.1)	12,925	11,248
4	Obedullaganj	79 (35.9)	14,029	12,696	62 (28.2)	23,099	20,300	22 (10.0)	14,870	13,676
5	Bareli(Badi)	66 (29.5)	12,332	11,013	72 (32.1)	26,636	23,576	42 (18.8)	31,442	26,982
6	Silwani	119 (48.6)	20,605	18,786	59 (24.1)	20,682	19,076	13 (5.3)	8,668	7,708
7	Udaipura	36 (23.4)	6,564	5,878	56 (36.4)	20,837	18,575	31 (20.1)	23,410	20,792
	Districts (Rural) Total:	531 (37.3)	96,788	85,797	423 (29.7)	155,288	137,561	176 (12.4)	124,759	110,042

Serial number	District / C.D. block	Number and percentage of villages	Population 2000-4999		Number and percentage of villages	Population 5000-9999		Number and percentage of villages	Population 10000 and above	
			Males	Females		Males	Females		Males	Females
1	2	19	20	21	22	23	24	25	26	27
1	Sanchi	7 (3.2)	9,209	8,102	1 (0.5)	2,745	2,413	0 (0.0)	0	0
2	Gairatganj	4 (2.4)	7,567	6,724	1 (0.6)	3,067	2,725	0 (0.0)	0	0
3	Begamganj	1 (0.5)	1,104	965	0 (0.0)	0	0	0 (0.0)	0	0
4	Obedullaganj	12 (5.5)	18,304	16,520	1 (0.5)	4,150	3,443	0 (0.0)	0	0
5	Bareli(Badi)	15 (6.7)	21,739	19,184	0 (0.0)	0	0	0 (0.0)	0	0
6	Silwani	4 (1.6)	7,847	7,128	0 (0.0)	0	0	1 (0.4)	7,300	6,255
7	Udaipura	7 (4.5)	8,567	7,492	1 (0.6)	4,704	4,142	0 (0.0)	0	0
	Districts (Rural) Total:	50 (3.5)	74,337	66,115	4 (0.3)	14,666	12,723	1 (0.1)	7,300	6,255

Table 2 gives CD Blockwise population, number and percentage of villages falling in each range of population size of villages and number of males and females in each population range at CD Block level in the district. Out of the 1,425 inhabited villages, 240 (16.8 per cent) are small sized villages with population below 200 persons. In the size class of 200-499 persons, there are 531 villages having 37.3 per cent villages of the district while in the size class of 500-999 population there are 423 villages constituting 29.7 per cent of total villages. 176 villages (12.4 per cent) are in the size class of 1000-1999 and 50 villages (3.5 per cent) are in the size class of 2000-4999. There are 4 villages (0.3 per cent) in the size class of 5000-9999 and there is only one village (0.1 per cent) which falls in the size class of population 10,000 and above.

TABLE 3 : NEW TOWNS, DENOTIFIED, DECLASSIFIED AND MERGED TOWNS IN 2001 CENSUS

(a) New

(i) Statutory town — Sanchi

(ii) Census town — Nil

(b) Denotified

(i) Statutory towns of 1991 census denotified and also did not satisfy the criteria to be treated as census towns
Nil

(ii) Statutory towns of 1991 census denotified but identified as census towns based on demographic and economic criteria
Nil

(iii) Census towns of 1991 census are notiified as statutory town in 2001 census
Mandideep (C.T.)

(c) Declassified — Nil

(d) Wholly merged with other town(s) — Nil

Declassified means the census towns of 1991 census which failed to satisfy the demographic and economic criteria.

TABLE 4 : DISTRIBUTION OF VILLAGES BY POPULATION DENSITY, 2001

Range of population density (per square kilometer)	Total number of villages in each population density range	Percentage of villages in each population density range	Population	Percentage distribution of population
1	2	3	4	5
0-10	43	3.0	2,440	0.3
11-20	30	2.1	6,676	0.7
21-50	116	8.1	27,339	3.0
51-100	318	22.3	128,098	13.9
101-200	585	41.1	374,654	40.8
201-300	216	15.2	201,822	22.0
301-500	86	6.0	104,916	11.4
501 +	31	2.2	72,409	7.9
Not known	0	0.0	0	0.0
District Total:	1,425	100.0	918,354	100.0
Population Density (Rural) of the district:			132	

Table 4 shows the distribution of villages by population density ranges. The inhabited villages of the district have been grouped under 8 different ranges of density. The maximum number of villages i.e. 585 accounting for 41.1 per cent of the total inhabited villages of the district fall in the density range of 101-200 persons having 40.8 per cent population. The lowest range of 0-10 and 11-20 persons per sq.km. cover 73 villages (5.1 per cent). 31 villages have very high density with more than 501 persons per sq.km. while the corresponding proportion in the lower range of 201-500 is 21.2 per cent of the total inhabited villages having 33.4 per cent population of the district. In the medium density ranges of 21-50 and 51-100 persons account for 8.1 and 22.3 per cent of inhabited villages. Both these ranges claim 16.9 per cent rural population.

TABLE 5: SEX RATIO OF STATE AND DISTRICT, 1901-2001

Census Year	State			District		
	Total	Rural	Urban	Total	Rural	Urban
1	2	3	4	5	6	7
1901	-	-	930	-	-	-
1911	967	973	903	993	993	995
1921	949	959	863	951	950	998
1931	947	957	862	952	950	1014
1941	946	957	869	933	933	938
1951	945	953	902	913	913	927
1961	932	947	860	907	910	854
1971	920	934	864	900	902	865
1981	921	934	878	908	912	866
1991	912	921	887	879	884	855
2001	919	927	898	881	884	866

As per 2001 Census, sex ratio of 881 females per 1,000 males has been recorded in the district against the state average of 919. The sex ratio of the district had been significantly higher from 1911 to 1931 census years over the state average figures but it is lower from 1941 to 2001 years. The lowest sex ratio of 879 females per 1,000 males was recorded in the district in Census 1991.

TABLE 6 : SEX RATIO BY TAHSILS, 2001

Serial number	Name of Tahsil	Sex ratio		
		Total	Rural	Urban
1	2	3	4	5
1	Raisen	892	890	896
2	Gairatganj	872	871	883
3	Begamganj	865	854	899
4	Goharganj	871	894	822
5	Baraily	877	876	882
6	Silwani	906	906	-
7	Udaipura	885	888	864
	District Total:	881	884	866

Table 6 gives the tahsilwise sex ratio of rural and urban population of Census 2001. It is observed that the sex ratio for the rural area works out to 884 whereas it is 866 for the urban area. The sex ratio in rural is highest 906 in Silwani tahsils and in urban areas it is highest 899 in Begamganj. The sex ratio of the district is 881 females per 1,000 males.

TABLE 7 : SEX RATIO BY CD BLOCKS, 2001

Serial number	Name of C D block	Sex ratio
1	2	3
1	Sanchi	890
2	Gairatganj	871
3	Begamganj	854
4	Obedullaganj	894
5	Bareli(Badi)	876
6	Silwani	906
7	Udaipura	888
	District (Rural) Total:	884

The table 7 gives the CD Blockwise sex ratio for rural population of the district. The sex ratio in rural areas of the district comes to 884 females per 1,000 males. Among the CD Blocks the highest sex ratio of 906 is found in Silwani CD Block and the lowest of 854 is recorded in Begamganj CD Block.

TABLE 8: SEX RATIO OF RURAL POPULATION BY RANGES, 2001

Range of sex ratio for villages	Number of inhabited villages	Percentage of villages in each range	Population 2001	Percentage distribution of population
1	2	3	4	5
Less than 700	40	2.8	4,609	0.5
700-749	30	2.1	7,705	0.8
750-799	117	8.2	51,662	5.6
800-849	259	18.2	164,967	18.0
850-899	379	26.6	326,758	35.6
900-949	308	21.6	232,021	25.3
950-999	156	10.9	91,424	10.0
1000-1099	105	7.4	34,593	3.8
1100+	31	2.2	4,615	0.5
District Total:	1,425	100.0	918,354	100.0
Sex ratio (Rural) for District:			884	

Table 8 presents the distribution of villages by 9 ranges of sex ratio based on 2001 Census. The maximum number of villages i.e. 379 accounting for 26.6 per cent of the total villages having largest population of 35.6 per cent in the district fall in the sex ratio range of 850-899. It is followed by 308 villages constituting 21.6 per cent of total villages and 25.3 per cent population falling in the range of 900-949. It is next followed by 259 villages constituting 18.2 per cent of total villages and 18.0 per cent population falling in the range of 800-849.

TABLE 9 : SEX RATIO OF URBAN AGGLOMERATIONS/TOWNS, 2001

Serial number	Name of U.A./Town	Urban status of town	Sex ratio
1	2	3	4
1	Badi	NP	884
2	Bareli	UA	881
	(i) Bareli	NP	883
3	Begamganj	M	899
4	Gairatganj	CT	883
5	Mandideep	M	777
6	Obedullaganj	NP	897
7	Raisen	M	898
8	Sanchi	NP	885
9	Sultanpur	NP	869
10	Udaipura	NP	864
	Sex ratio (Urban) for the district:		866

Table 9 gives the sex ratio of towns. The sex ratio in urban areas of the district comes to 866 females per 1,000 males as a whole. Among the 10 towns of the district the sex ratio varies between 777 to 899. Begamganj (M) has the highest sex ratio 899 while Mandideep (M) has the lowest sex ratio of 777 females.

TABLE 10 : SEX RATIO OF POPULATION IN THE AGE GROUP 0-6 FOR TAHSILS, 2001

Serial number	Name of Tahsil	Total / Rural / Urban	Total population in 0-6 age group			Sex ratio for 0-6 age group
			Persons	Males	Females	
1	2	3	4	5	6	7
1	Raisen	Total	38,315	19,583	18,732	957
		Rural	31,580	16,079	15,501	964
		Urban	6,735	3,504	3,231	922
2	Gairatganj	Total	20,308	10,543	9,765	926
		Rural	18,955	9,828	9,127	929
		Urban	1,353	715	638	892
3	Begamganj	Total	24,084	12,280	11,804	961
		Rural	18,912	9,646	9,266	961
		Urban	5,172	2,634	2,538	964
4	Goharganj	Total	41,174	21,349	19,825	929
		Rural	29,170	15,052	14,118	938
		Urban	12,004	6,297	5,707	906
5	Baraily	Total	38,695	20,167	18,528	919
		Rural	31,830	16,641	15,189	913
		Urban	6,865	3,526	3,339	947
6	Silwani	Total	25,851	13,291	12,560	945
		Rural	25,851	13,291	12,560	945
		Urban	-	-	-	-
7	Udaipura	Total	23,852	12,424	11,428	920
		Rural	21,621	11,243	10,378	923
		Urban	2,231	1,181	1,050	889
	District Total:	Total	212,279	109,637	102,642	936
		Rural	177,919	91,780	86,139	939
		Urban	34,360	17,857	16,503	924

Table 10 presents population of age group 0-6 years and sex ratio for total, rural and urban areas in respect of each tahsil of the district. The total sex ratio in this age group works out to 936 females for every 1,000 males in the district. The proportion of females in rural areas is higher than that of urban areas. The sex ratio in rural and urban areas comes to 939 and 924 respectively. The rural sex ratio in tahsil varies between 913 in Baraily tahsil to 964 in Raisen tahsil.

TABLE 11 : SEX RATIO OF POPULATION IN THE AGE GROUP 0-6 FOR CD BLOCKS, 2001

Serial number	Name of C.D. block	Total population in 0-6 age group			Sex ratio for 0-6 age group
		Persons	Males	Females	
1	2	3	4	5	6
1	Sanchi	31,580	16,079	15,501	964
2	Gairatganj	18,955	9,828	9,127	929
3	Begamganj	18,912	9,646	9,266	961
4	Obedullaganj	29,170	15,052	14,118	938
5	Bareli(Badi)	31,830	16,641	15,189	913
6	Silwani	25,851	13,291	12,560	945
7	Udaipura	21,621	11,243	10,378	923
District (Rural) Total:		177,919	91,780	86,139	939

Table 11 gives CD Blockwise sex ratio of rural population in the age group of 0-6 years in the district. The sex ratio is 939 for the district (rural). The sex ratio of CD Block varies between 913 to 964. It is highest in Sanchi CD Block and lowest in Bareli (Badi) CD Block.

TABLE 12 : SEX RATIO OF RURAL POPULATION IN THE AGE GROUP 0-6 BY RANGES, 2001

Range of sex ratio for villages	Number of inhabited villages	Percentage distri-bution of villages	Population 2001	Percentage distribution of population
1	2	3	4	5
Less than 700	171	12.0	10,199	5.7
700-749	58	4.1	5,896	3.3
750-799	79	5.5	8,591	4.8
800-849	146	10.2	20,619	11.6
850-899	127	8.9	21,438	12.0
900-949	137	9.6	27,367	15.4
950-999	110	7.7	22,721	12.8
1000-1099	270	18.9	35,080	19.7
1100+	327	22.9	26,008	14.6
District (Rural) Total	1425	100.0	177,919	100.0
Sex ratio (Rural) for District:			939	

Table 12 shows the distribution of villages in 9 ranges of sex ratio of the population in the age group 0-6 years as well as percentage of villages, total population and percentage of population of this age group falling in each range of sex ratio in the district.

The maximum number of villages i.e. 327 (22.9 per cent) having population (14.6 per cent) in the district (rural) fall in the sex ratio range of 1100+. It is followed by the sex ratio range of 1000-1099 which claims 270 villages (18.9 per cent) and 19.7 per cent population. Next to it 171 villages (12.0 per cent) and 5.7 per cent population are in the range of less than 700. Minimum number of villages i.e. 58 (4.1 per cent) and 3.3 per cent population fall in the range of 700-749.

TABLE 13 : SEX RATIO OF POPULATION IN THE AGE GROUP 0-6 OF URBAN AGGLOMERATION (INCLUDING CONSTITUENT UNIT) TOWNS, 2001

Serial number	Name of UA/Town	Urban status of town	Total population in 0-6 age group			Sex ratio for 0-6 age group
			Persons	Males	Females	
1	2	3	4	5	6	7
1	Badi	NP	2,680	1,370	1,310	956
2	Bareli	UA	4,185	2,156	2,029	941
	(i) Bareli	NP	3,839	1,960	1,879	959
3	Begamganj	M	5,172	2,634	2,538	964
4	Gairatganj	CT	1,353	715	638	892
5	Mandideep	M	7,309	3,824	3,485	911
6	Obedullaganj	NP	3,095	1,601	1,494	933
7	Raisen	M	5,671	2,960	2,711	916
8	Sanchi	NP	1,064	544	520	956
9	Sultanpur	NP	1,600	872	728	835
10	Udaipura	NP	2,231	1,181	1,050	889
	District(Urban) Total		34,360	17,857	16,503	924

Table 13 presents the sex ratio of UA/towns for population in the age group 0-6 years within the district. The sex ratio of the district (urban) as a whole is 924. Begamganj (M) has the highest sex ratio i.e. 964 and Sultanpur (M) has the lowest sex ratio of 835 females per 1,000 males.

TABLE 14 : NUMBER AND PERCENTAGE OF SCHEDULED CASTES AND SCHEDULED TRIBES POPULATION IN TAHSILS, 2001

Serial number	Name of Tahsils	Total / Rural / Urban	Total population	Total Scheduled Castes population	Total Scheduled Tribes population	Percentage of Scheduled Castes population to total population	Percentage of Scheduled Tribes population to total population
1	2	3	4	5	6	7	8
1	Raisen	Total	193,259	35,929	21,311	18.6	11.0
		Rural	150,773	29,142	19,813	19.3	13.1
		Urban	42,486	6,787	1,498	16.0	3.5
2	Gairatganj	Total	104,944	21,192	12,583	20.2	12.0
		Rural	96,849	20,444	12,422	21.1	12.8
		Urban	8,095	748	161	9.2	2.0
3	Begamganj	Total	126,624	21,823	11,713	17.2	9.3
		Rural	96,176	18,158	11,178	18.9	11.6
		Urban	30,448	3,665	535	12.0	1.8
4	Goharganj	Total	213,419	25,480	52,588	11.9	24.6
		Rural	144,904	18,252	47,449	12.6	32.7
		Urban	68,515	7,228	5,139	10.5	7.5
5	Baraily	Total	219,744	41,412	18,324	18.8	8.3
		Rural	176,271	36,122	15,981	20.5	9.1
		Urban	43,473	5,290	2,343	12.2	5.4
6	Silwani	Total	130,033	14,530	46,564	11.2	35.8
		Rural	130,033	14,530	46,564	11.2	35.8
		Urban	-	-	-	-	-
7	Udaipura	Total	137,131	23,868	14,056	17.4	10.3
		Rural	123,348	22,108	13,655	17.9	11.1
		Urban	13,783	1,760	401	12.8	2.9
	District Total:	Total	1,125,154	184,234	177,139	16.4	15.7
		Rural	918,354	158,756	167,062	17.3	18.2
		Urban	206,800	25,478	10,077	12.3	4.9

Table 14 depicts the distribution of Scheduled Castes and Scheduled Tribes population as well as the percentage to total population at tahsil level in rural and urban areas of the district. Of the 1,125,154 total population of the district 16.4 per cent belong to the Scheduled Castes and 15.7 per cent to Scheduled Tribes. The percentage of Scheduled Castes population constitutes 17.3 per cent in rural population and 12.3 per cent in urban population of the district. The highest percentage of Scheduled Castes population is recorded in Gairatganj tahsil (20.2) while the lowest is found in Silwani tahsil (11.2). The proportion of Scheduled Tribes population is 18.2 and 4.9 per cent in rural and urban areas respectively. Scheduled Tribes population in the district is mainly concentrated in Silwani tahsil (35.8 per cent) and the lowest Scheduled Tribes population is recorded in Baraily tahsil (8.3 per cent).

TABLE 15 : NUMBER AND PERCENTAGE OF SCHEDULED CASTES AND SCHEDULED TRIBES POPULATION IN CD BLOCKS, 2001

Serial number	Name of C.D. block	Total population	Total Scheduled Castes population	Total Scheduled Tribes population	Percentage of Scheduled Castes population to total population	Percentage of Scheduled Tribes population to total population
1	2	3	4	5	6	7
1	Sanchi	150,773	29,142	19,813	19.3	13.1
2	Gairatganj	96,849	20,444	12,422	21.1	12.8
3	Begamganj	96,176	18,158	11,178	18.9	11.6
4	Obedullaganj	144,904	18,252	47,449	12.6	32.7
5	Bareli(Badi)	176,271	36,122	15,981	20.5	9.1
6	Silwani	130,033	14,530	46,564	11.2	35.8
7	Udaipura	123,348	22,108	13,655	17.9	11.1
	District (Rural) Total:	918,354	158,756	167,062	17.3	18.2

Table 15 shows distribution of Scheduled Castes and Scheduled Tribes population in each CD Block of the district. 17.3 per cent of rural population of the district belongs to Scheduled Castes and 18.2 per cent to Scheduled Tribes. Scheduled Castes population is highest (21.1 per cent) in Gairatganj CD Block whereas it is lowest (11.2 per cent) in Silwani CD Block. Scheduled Tribes population is highest (35.8 per cent) in Silwani CD Block and it is lowest (9.1 per cent) in Bareli(Badi) CD Block.

TABLE 16 : PROPORTION OF SCHEDULED CASTES POPULATION TO TOTAL POPULATION IN VILLAGES, 2001

Percentage Range of Scheduled Castes population to total population	Number of villages	Percent-age	Scheduled Castes Population	Percent-age
1	2	3	4	5
Nil	169	11.9	0	0.0
Less than 5	169	11.9	2,564	1.6
5-10	254	17.8	16,103	10.1
11-20	416	29.2	52,445	33.0
21-30	240	16.8	43,682	27.5
31-40	76	5.3	14,806	9.3
41-50	44	3.1	11,820	7.4
51-75	41	2.9	12,438	7.8
76 and above	16	1.1	4,898	3.1
District Total	1,425	100.0	158,756	100.0

Table 16 reflects the number of villages according to the proportion of Scheduled Castes population to their total population in different ranges of population at district level. In 169 villages accounting for 11.9 per cent do not have any Scheduled Castes population. The proportion of Scheduled Castes population is less than 5.0 per cent in 169 villages (11.9 per cent). In 254villages it varies between 5-10 per cent while the next range of 11-20 per cent accounts for 416 villages. The range of 21-30 and 31-40 per cent contains 240 and 76 villages respectively. There are 44 villages in the range of 41-50 and 41 villages in the range of 51-75. 16 village are such where the proportion of Scheduled Castes is 76 and above..

TABLE 17 : PROPORTION OF SCHEDULED TRIBES POPULATION TO TOTAL POPULATION IN VILLAGES, 2001

Percentage Range of Scheduled Tribes population to total population	Number of villages	Percent-age	Scheduled Tribes Population	Percent-age
1	2	3	4	5
Nil	291	20.4	0	0.0
Less than 5	234	16.4	4,035	2.4
5-10	184	12.9	14,339	8.6
11-20	182	12.8	18,506	11.1
21-30	120	8.4	19,628	11.7
31-40	99	6.9	17,316	10.4
41-50	44	3.1	8,842	5.3
51-75	107	7.5	25,685	15.4
76 and above	164	11.5	58,711	35.1
District Total	1,425	100.0	167,062	100.0

Table 17 reflects the number of villages according to the proportion of Scheduled Tribes population to their total population in different ranges of population at district level. 291 villages accounting for 20.4 per cent of total 1,425 inhabited villages in the district do not have any Scheduled Tribes population. The proportion of Scheduled Tribes population is less than 5.0 per cent in 234 villages (16.4 per cent). In 184 villages it varies between 5-10 per cent while the next range of 11-20 per cent accounts for 182 villages. The range of 21-30 and 31- 40 per cent contains 120 and 99 villages respectively. There are 44 villages in the range of 41-50 and 107 villages in the range of 51-75. 164 villages are such where the proportion of Scheduled Tribes is 76 and above.

TABLE 18 : NUMBER AND PERCENTAGE OF SCHEDULED CASTES AND SCHEDULED TRIBES POPULATION IN URBAN AGGLOMERATIONS/TOWNS, 2001

Serial number	Name of UA/ Town	Total population	Total Scheduled Castes population	Total Scheduled Tribes population	Percentage of Scheduled Castes population to total population	Percentage of Scheduled Tribes population to total population
1	2	3	4	5	6	7
1	Badi (NP)	16,094	2,071	1,535	12.9	9.5
2	Bareli UA	27,379	3,219	808	11.8	3.0
	(i) Bareli (NP)	25,204	3,134	793	12.4	3.1
3	Begamganj (M)	30,448	3,665	535	12.0	1.8
4	Gairatganj (CT)	8,095	748	161	9.2	2.0
5	Mandideep (M)	39,859	3,921	1,991	9.8	5.0
6	Sanchi (TP)	6,784	1,629	113	24.0	1.7
7	Obedullaganj (NP)	19,938	2,415	1,785	12.1	9.0
8	Raisen (M)	35,702	5,158	1,385	14.4	3.9
9	Sultanpur (NP)	8,718	892	1,363	10.2	15.6
10	Udaipura (NP)	13,783	1,760	401	12.8	2.9
	District(Urban) Total	206,800	25,478	10,077	12.3	4.9

Table 18 shows number and percentage of Scheduled Castes and Scheduled Tribes in UA/towns of the district. Out of the 10 towns the highest proportion (24.0 per cent) of Scheduled Castes is found in Sanchi (NP) and lowest proportion (9.2 per cent) in Gairatganj (CT). For Scheduled Tribes the highest proportion (15.6 per cent) is found in Sultanpur (NP) and lowest (1.7 per cent) in Sanchi (NP).

TABLE 19 : SEX RATIO AMONG SCHEDULED CASTES AND SCHEDULED TRIBES IN CD BLOCKS, 2001

Serial number	Name of C D block	Scheduled Castes sex ratio	Scheduled Tribes sex ratio
1	2	3	4
1	Sanchi	897	921
2	Gairatganj	846	944
3	Begamganj	824	887
4	Obedullaganj	873	942
5	Bareli(Badi)	882	921
6	Silwani	882	959
7	Udaipura	893	919
	District (Rural) Total	874	937

Table 19 indicates sex ratio among Scheduled Castes and Scheduled Tribes in each CD Block of the district. The Scheduled Castes sex ratio is 874 for district (rural). Among the CD Blocks, the highest sex ratio of 897 is found in Sanchi CD Block and lowest of 824 is recorded in Begamganj CD Block.

Sex ratio of Scheduled Tribes population in Raisen district rural is 937. Among the CD Blocks, the highest sex ratio of 959 is found in Silwani CD Block and lowest of 887 is recorded in Begamga nj CD Block.

TABLE 20 : SEX RATIO AMONG SCHEDULED CASTES AND SCHEDULED TRIBES IN URBAN AGGLOMERATIONS/TOWNS, 2001

Serial number	Name of UA/Town	Scheduled Castes sex ratio	Scheduled Tribes sex ratio
1	2	3	4
1	Badi (NP)	943	800
2	Bareli UA	847	976
	(i) Bareli (NP)	845	978
3	Begamganj (M)	869	1,123
4	Gairatganj (CT)	811	963
5	Mandideep (M)	788	771
6	Obedullaganj (NP)	881	913
7	Raisen (M)	846	984
8	Sanchi (NP)	907	1,093
9	Sultanpur (NP)	862	763
1	2	3	4
10	Udaipura (NP)	830	751
Sex ratio (Urban) for the district:		853	864

Table 20 shows the sex ratio among Scheduled Castes and Scheduled Tribes in UA/towns for Census 2001. For the district (urban) sex ratio is lower (853) among Scheduled Castes compared to Scheduled Tribes (864).

Among the 10 towns of the district, there is no sex ratio of Scheduled castes in towns is above one thousand. In case of Scheduled Tribes sex ratio is above one thousand in only two towns i.e. Sanchi (NP) (1,093) and Begamganj (M) (1123). Sex ratio of Scheduled Castes is lowest 788 in Mandideep (M). Sex ratio of Scheduled Castes is highest 943 in Badi (NP). Sex ratio of Scheduled Tribes is lowest 751 in Udaipura (NP).

TABLE 21 : NUMBER AND PERCENTAGE OF LITERATES AND ILLITERATES BY TAHSILS, 2001

Serial number	Name of Tahsils	Total / Rural / Urban	Number of literates and illiterates						Percentage of literates			Gap in male-female literacy rate
			Number of literates			Number of illiterates						
			Persons	Males	Females	Persons	Males	Females	Persons	Males	Females	
1	2	3	4	5	6	7	8	9	10	11	12	13
1	Raisen	Total	109,134	66,720	42,414	84,125	35,445	48,680	70.4	80.8	58.6	22.2
		Rural	81,384	50,616	30,768	69,389	29,145	40,244	68.3	79.5	55.4	24.1
		Urban	27,750	16,104	11,646	14,736	6,300	8,436	77.6	85.2	69.1	16.1
2	Gairatganj	Total	68,847	39,836	29,011	36,097	16,222	19,875	81.3	87.5	74.2	13.4
		Rural	63,153	36,594	26,559	33,696	15,166	18,530	81.1	87.3	73.9	13.4
		Urban	5,694	3,242	2,452	2,401	1,056	1,345	84.5	90.5	77.6	12.9
3	Begamganj	Total	82,714	48,561	34,153	43,910	19,350	24,560	80.7	87.3	72.8	14.5
		Rural	62,843	36,991	25,852	33,333	14,884	18,449	81.3	87.6	73.8	13.8
		Urban	19,871	11,570	8,301	10,577	4,466	6,111	78.6	86.3	69.9	16.4
4	Goharganj	Total	118,348	73,586	44,762	95,071	40,507	54,564	68.7	79.3	56.3	23.0
		Rural	74,458	46,653	27,805	70,446	29,836	40,610	64.3	75.9	51.2	24.7
		Urban	43,890	26,933	16,957	24,625	10,671	13,954	77.7	86.0	67.3	18.8
5	Bareli	Total	129,953	79,160	50,793	89,791	37,890	51,901	71.8	81.7	60.4	21.4
		Rural	101,685	62,521	39,164	74,586	31,427	43,159	70.4	80.9	58.3	22.5
		Urban	28,268	16,639	11,629	15,205	6,463	8,742	77.2	85.0	68.3	16.7

Serial number	Name of Tahsils	Total / Rural / Urban	Number of literates and illiterates						Percentage of literates			Gap in male-female literacy rate
			Number of literates			Number of illiterates						
			Persons	Males	Females	Persons	Males	Females	Persons	Males	Females	
1	2	3	4	5	6	7	8	9	10	11	12	13
6	Silwani	Total	72,548	43,126	29,422	57,485	25,109	32,376	69.6	78.5	59.8	18.7
		Rural	72,548	43,126	29,422	57,485	25,109	32,376	69.6	78.5	59.8	18.7
		Urban	-	-	-	-	-	-	-	-	-	-
7	Udaipura	Total	77,161	47,643	29,518	59,970	25,092	34,878	68.1	79.0	55.7	23.3
		Rural	68,260	42,365	25,895	55,088	22,977	32,111	67.1	78.3	54.4	23.9
		Urban	8,901	5,278	3,623	4,882	2,115	2,767	77.1	85.0	67.9	17.1
	District Total:	Total	658,705	398,632	260,073	466,449	199,615	266,834	72.2	81.6	61.3	20.3
		Rural	524,331	318,866	205,465	394,023	168,544	225,479	70.8	80.6	59.6	21.0
		Urban	134,374	79,766	54,608	72,426	31,071	41,355	77.9	85.8	68.7	17.1

District and tahsilwise literacy rates besides the number of literates and illiterates for total, rural and urban areas are given in Table 21. The literacy rates are worked out by excluding population of 0-6 years. As per 2001 census, the proportion of literates to total population excluding 0-6 years comes to 72.2 per cent in the district. This proportion in rural area is 70.8 per cent and 77.9 per cent in urban areas. In the district the literacy rate of males 81.6 per cent is much higher than that of females which is 61.3 per cent

Among the tahsils, Gairatganj tahsil tops with 81.3 per cent literates and the lowest literacy rate 68.1 per cent is recorded for Udaipura tahsil.

TABLE 22 : NUMBER AND PERCENTAGE OF LITERATES AND ILLITERATES BY SEX IN CD BLOCKS, 2001

Serial number	Name of C.D. block	Number of literates and illiterates						Percentage of literates			Gap in male-female literacy rate
		Number of literates			Number of illiterates						
		Persons	Males	Females	Persons	Males	Females	Persons	Males	Females	
1	2	3	4	5	6	7	8	9	10	11	12
1	Sanchi	81,384	50,616	30,768	69,389	29,145	40,244	68.3	79.5	55.4	24.1
2	Gairatganj	63,153	36,594	26,559	33,696	15,166	18,530	81.1	87.3	73.9	13.4
3	Begamganj	62,843	36,991	25,852	33,333	14,884	18,449	81.3	87.6	73.8	13.8
4	Obedullaganj	74,458	46,653	27,805	70,446	29,836	40,610	64.3	75.9	51.2	24.7
5	Bareli(Badi)	101,685	62,521	39,164	74,586	31,427	43,159	70.4	80.9	58.3	22.5
6	Silwani	72,548	43,126	29,422	57,485	25,109	32,376	69.6	78.5	59.8	18.7
7	Udaipura	68,260	42,365	25,895	55,088	22,977	32,111	67.1	78.3	54.4	23.9
District (Rural) Total:		524,331	318,866	205,465	394,023	168,544	225,479	70.8	80.6	59.6	21.0

Table 22 reveals number of literates, illiterates and the literacy rates in rural areas at CD Block level in the district. 70.8 per cent of the total rural population excluding the age group of 0-6 years are literates in the district. The corresponding proportion of male and female literates comes to 80.6 and 59.6 per cent respectively. At CD Block level Begamganj CD Block has the highest rural literacy rate of 81.3 per cent while the lowest literacy rate of 64.3 per cent is recorded for Obedullaganj CD Block. The gap in male-female literacy rate is 21.0 in the district.

TABLE 23 : DISTRIBUTION OF VILLAGES BY LITERACY RATE RANGE, 2001

Range of literacy rate for villages	Number of inhabited villages	Percentage distribution of villages	Population	Percentage distribution of population
1	2	3	4	5
0	7	0.5	97	0.0
1-10	2	0.1	95	0.0
11-20	9	0.6	1,272	0.1
21-30	27	1.9	10,924	1.2
31-40	50	3.5	23,956	2.6
41-50	92	6.5	49,872	5.4
51-60	181	12.7	111,237	12.1
61-70	299	21.0	202,724	22.1
71-80	330	23.2	274,507	29.9
81-90	350	24.6	208,489	22.7
91-99	64	4.5	34,329	3.7
100	14	1.0	852	0.1
District Total:	1425	100.0	918,354	100.0
Literacy rate for District:			72.2	

Table 23 gives the distribution of villages by literacy ranges in the district. There is no literate in 7 villages (0.5 per cent) of the district and population of these villages is only 97. There are 14 villages (0.1 per cent) having 100 per cent literacy. Highest number of villages i.e. 350 villages fall in the literacy range of 81-90 per cent. This accounts for 4.5 per cent of total villages and 3.7 per cent of the district population.

TABLE 24 : NUMBER AND PERCENTAGE OF LITERATES AND ILLITERATES BY SEX IN URBAN AGGLOMERATIONS/TOWNS, 2001

Serial number	Name and urban status of UA/Town	Number of literates and illiterates						Percentage of literates			Gap in male-female literacy rate
		Number of literates			Number of illiterates						
		Persons	Males	Females	Persons	Males	Females	Persons	Males	Females	
1	2	3	4	5	6	7	8	9	10	11	12
1	Badi (NP)	9,696	5,865	3,831	6,398	2,679	3,719	72.3	81.8	61.4	20.4
2	Bareli UA	18,572	10,774	7,798	8,807	3,784	5,023	80.1	86.9	72.3	14.6
3	Bareli (NP+OG)	18,572	10,774	7,798	8,807	3,784	5,023	80.1	86.9	72.3	14.6
	(i) Bareli (NP)	17,044	9,855	7,189	8,160	3,532	4,628	79.8	86.2	72.3	13.9
4	Begamganj (M)	19,871	11,570	8,301	10,577	4,466	6,111	78.6	86.3	69.9	16.4
5	Gairatganj (CT)	5,694	3,242	2,452	2,401	1,056	1,345	84.5	90.5	77.6	12.9
6	Mandideep (M)	25,923	16,386	9,537	13,936	6,040	7,896	79.6	88.1	68.4	19.7
7	Obedullaganj (NP)	13,116	7,670	5,446	6,822	2,843	3,979	77.9	86.1	68.7	17.4
8	Raisen (M)	23,266	13,416	9,850	12,436	5,390	7,046	77.5	84.7	69.4	15.2
9	Sanchi (NP)	4,484	2,688	1,796	2,300	910	1,390	78.4	88	67.4	20.6
10	Sultanpur (NP)	4,851	2,877	1,974	3,867	1,788	2,079	68.2	75.9	59.4	16.5
11	Udaipura (NP)	8,901	5,278	3,623	4,882	2,115	2,767	77.1	85.0	67.8	17.1
	District(Urban) Total	134,374	79,766	54,608	72,426	31,071	41,355	77.9	85.8	68.7	17.1

Table 24 presents the number and percentage of literates and illiterates by sex in UA/towns of the district. It is seen that the highest literacy rate of 84.5 per cent is recorded in Gairatganj (CT) whereas the lowest literacy rate 68.2 is recorded in Sultanpur (NP). Sex wise highest percentage of male literacy rate is observed in Gairatganj (CT) and it is lowest in Sultanpur (NP). Gap in male female literacy rate is maximum in Sanchi (NP) 20.6 per cent. The total literacy rate of the district (urban) comes to 77.9 per cent. It is 85.8% for males and 68.7% for females.

TABLE 25 : NUMBER AND PERCENTAGE OF SCHEDULED CASTES LITERATES AND ILLITERATES BY SEX IN CD BLOCKS, 2001

Serial number	Name of CD Block	Number of literates and illiterates						Percentage of literates			Gap in male-female literacy rate
		Number of literates			Number of illiterates						
		Persons	Males	Females	Persons	Males	Females	Persons	Males	Females	
1	2	3	4	5	6	7	8	9	10	11	12
1	Sanchi	14,982	9,285	5,697	14,160	6,075	8,085	65.8	76.7	53.4	23.4
2	Gairatganj	12,690	7,489	5,201	7,754	3,588	4,166	78.3	84.8	70.6	14.2
3	Begamganj	10,981	6,681	4,300	7,177	3,272	3,905	76.6	83.5	68.0	15.5
4	Obedullaganj	9,100	5,815	3,285	9,152	3,930	5,222	62.6	74.7	48.7	26.0
5	Bareli(Badi)	17,782	11,133	6,649	18,340	8,058	10,282	62.2	72.7	50.0	22.7
6	Silwani	7,733	4,705	3,028	6,797	3,015	3,782	66.8	76.0	56.1	19.9
7	Udaipura	10,428	6,628	3,800	11,680	5,050	6,630	58.8	70.5	45.6	24.9
	District (Rural) Total:	83,696	51,736	31,960	75,060	32,988	42,072	66.6	76.5	55.0	21.5

Table 25 presents the CD Blockwise number and percentage of Scheduled Castes, litertes and illiterates by Sex. It is seen that literacy rate of Scheduled Caste population of the district is 66.6 per cent. It is highest 78.3 per cent in Gairatganj CD block and lowest 58.8 per cent in Udaipura CD block. The gap in male/female literacy rate is highest (26.0 per cent) in Obedullaganj CD block. The overall male literacy rate of the district (rural) works out to 76.5 per cent and it is 55.0 per cent for females.

TABLE 26 : DISTRIBUTION OF VILLAGES BY LITERACY RATE RANGE FOR SCHEDULED CASTES POPULATION, 2001

Range of literacy rate for villages	Number of inhabited villages	Percentage distribution of villages	Scheduled Castes Population	Percentage distribution of population
1	2	3	4	5
0	12	1.0	58	0.0
1-10	1	0.1	15	0.0
11-20	12	1.0	616	0.4
21-30	33	2.6	2,061	1.3
31-40	82	6.5	8,236	5.2
41-50	134	10.7	17,485	11.0
51-60	178	14.2	25,807	16.3
61-70	225	17.9	34,119	21.5
71-80	260	20.7	34,059	21.5
81-90	232	18.5	29,523	18.6
91-99	54	4.3	6,392	4.0
100	33	2.6	385	0.2
District Total:	1256	100.0	158,756	100.0
Literacy rate for District (Rural):			66.6	

Table 26 presents the distribution of villages by range of literacy rate for Scheduled Caste population. It may be noted that the literacy rate is worked out after excluding population in the age group 0-6 from the total Scheduled Caste population. The overall literacy rate of Scheduled Caste population for the district (rural) works out to 66.6 per cent. Highest number of villages i.e. 260 villages fall in the literacy range of 71-80 per cent. There are only 33 villages which have 100 per cent literacy rate of Scheduled Caste population. 12 villages are such where the literacy rate of Scheduled Caste population is zero per cent.

TABLE 27 : NUMBER AND PERCENTAGE OF SCHEDULED CASTES LITERATES AND ILLITERATES BY SEX IN TOWNS, 2001

Serial number	Name and urban status of Town	Number of literates and illiterates						Percentage of literates			Gap in male-female literacy rate
		Number of literates			Number of illiterates						
		Persons	Males	Females	Persons	Males	Females	Persons	Males	Females	
1	2	3	4	5	6	7	8	9	10	11	12
1	Badi (NP)	1,040	651	389	1,031	415	616	64.0	77.0	49.9	27.0
2	Bareli (NP+OG)	1,907	1,201	706	1,312	542	770	72.0	81.9	59.7	22.2
3	Begamganj (M)	2,056	1,304	752	1,609	657	952	68.9	81.1	54.6	26.5
4	Gairatganj (CT)	446	279	167	302	134	168	75.9	84.3	65.0	19.3
5	Mandideep (M)	2,320	1,507	813	1,601	686	915	74.0	84.6	60.0	24.6
6	Obedullaganj (NP)	1,308	815	493	1,107	469	638	66.3	78.4	52.7	25.7
7	Raisen (M)	3,070	1,870	1,200	2,088	924	1,164	72.0	80.6	61.8	18.7
8	Sanchi (NP)	952	586	366	677	268	409	70.4	82.1	57.4	24.7
9	Sultanpur (NP)	498	315	183	394	164	230	68.1	80.8	53.7	27.1
10	Udaipura (NP)	978	632	346	782	330	452	68.3	79.8	54.1	25.7
	Raisen (Urban)	14,575	9,160	5,415	10,903	4,589	6,314	70.3	81.1	57.3	23.8

Table 27 reveals the number and percentage of Scheduled Castes literates and illiterates by sex in the towns of the district. The total literacy rate of District (Urban) is 70.3. It is 81.1 percent for males and 57.3 percent for females. Literacy rate is highest 75.9 per cent in Gairatganj (CT) and is lowest 64.0 percent in Badi (NP). The gap in male/female literacy rate is maximum 27.1 percent in Sultanpur (NP).

TABLE 28 : NUMBER AND PERCENTAGE OF SCHEDULED TRIBES LITERATES AND ILLITERATES BY SEX IN CD BLOCKS, 2001

Serial number	Name of CD Block	Number of literates and illiterates						Percentage of literates			Gap in male-female literacy rate
		Number of literates			Number of illiterates						
		Persons	Males	Females	Persons	Males	Females	Persons	Males	Females	
1	2	3	4	5	6	7	8	9	10	11	12
1	Sanchi	7,147	4,599	2,548	12,666	5,717	6,949	47.8	58.2	36.2	22.0
2	Gairatganj	6,704	3,800	2,904	5,718	2,591	3,127	70.5	77.1	63.3	13.8
3	Begamganj	6,482	3,822	2,660	4,696	2,103	2,593	74.2	81.2	66.0	15.3
4	Obedullaganj	17,363	11,376	5,987	30,086	13,054	17,032	48.0	60.8	34.2	26.6
5	Bareli(Badi)	6,837	4,272	2,565	9,144	4,046	5,098	53.9	64.1	42.6	21.5
6	Silwani	20,398	12,236	8,162	26,166	11,528	14,638	56.8	66.5	46.7	19.9
7	Udaipura	5,526	3,467	2,059	8,129	3,648	4,481	50.2	60.7	38.8	21.9
	District (Rural) Total:	70,457	43,572	26,885	96,605	42,687	53,918	54.6	65.0	43.4	21.6

Table 28 presents the CD Blockwise number and percentage of Scheduled Tribes, literates and illiterates by sex of the district. The literacy rate of Scheduled Tribe population of the district (rural) comes to 54.6. Begamganj CD Block has the highest literacy rate 74.2 percent and Udaipura CD Block has the lowest literacy rate 50.2 percent. The gap in male/female literacy rate varies from 13.8 percent to 26.6 percent. It is 21.6 percent for the district (rural)

TABLE 29 : DISTRIBUTION OF VILLAGES BY LITERACY RATE RANGE FOR SCHEDULED TRIBES POPULATION, 2001

Range of literacy rate for villages	Number of inhabited villages	Percentage distribution of villages	Scheduled Tribes Population	Percentage distribution of population
1	2	3	4	5
0	25	2.2	237	0.1
1-10	18	1.6	868	0.5
11-20	54	4.8	4,280	2.6
21-30	99	8.7	18,459	11.0
31-40	151	13.3	24,821	14.9
41-50	160	14.1	24,941	14.9
51-60	153	13.5	26,877	16.1
61-70	138	12.2	23,265	13.9
71-80	154	13.6	21,982	13.2
81-90	124	10.9	17,680	10.6
91-99	24	2.1	3,327	2.0
100	34	3.0	325	0.2
District Total: 1,134		100.0	167,062	100.0
Literacy rate for District (Rural):			54.6	

Distribution of villages by literacy rate range for Scheduled Tribes population of the district (rural) is presented in this table 29. The literacy rate of Scheduled Tribes population for district (rural) is 54.6 percent. Accordingly the highest number of villages 160 fall in the literacy rate range of 41-50 percent constituting 14.1 percent of villages having Scheduled Tribe population and 14.9 percent of total Scheduled Tribe population. There are 25 villages which fall in the literacy range of zero percent and 34 village have 100 percent literacy rate of the Scheduled Tribe population.

TABLE 30 : NUMBER AND PERCENTAGE OF SCHEDULED TRIBES LITERATES AND ILLITERATES BY SEX IN TOWNS, 2001

Serial number	Name and urban status of Town	Number of literates and illiterates						Percentage of literates			Gap in male-female literacy rate
		Number of literates			Number of illiterates						
		Persons	Males	Females	Persons	Males	Females	Persons	Males	Females	
1	2	3	4	5	6	7	8	9	10	11	12
1	Badi (NP)	820	526	294	715	327	388	62.5	71.2	51.3	19.9
2	Bareli (NP+OG)	480	281	199	328	128	200	70.7	80.3	60.5	19.8
3	Begamganj (M)	265	141	124	270	111	159	62.8	69.8	56.4	13.4
4	Gairatganj (CT)	88	56	32	73	26	47	69.8	82.4	55.2	27.2
5	Mandideep (M)	842	598	244	1,149	526	623	53.6	65.8	36.9	28.9
6	Obedullaganj (NP)	714	468	246	1,071	465	606	49.0	61.3	35.5	25.7
7	Raisen (M)	746	430	316	639	268	371	66.8	76.2	57.1	19.1
8	Sanchi (NP)	56	32	24	57	22	35	62.2	71.1	53.3	17.8
9	Sultanpur (NP)	392	288	104	971	485	486	38.0	49.7	23.0	26.7
10	Udaipura (NP)	161	120	41	240	109	131	46.9	60.3	28.5	31.8
	Raisen (Urban)	4,564	2,940	1,624	5,513	2,467	3,046	56.0	66.5	43.6	23.0

Table 30 shows the number and percentage of Scheduled Tribes literates and illiterates by sex in towns of the district. The literacy rate of Scheduled Tribes for the district (urban) works out to 56.0 percent. It is 66.5 percent for males and 43.6 percent for females. Among the Scheduled Tribe population the gap in male/female literacy rate of the district (urban) is 23.0 percent. This gap is highest in Udaipura (NP) and is lowest in Begamganj (M).

TABLE 31 : NUMBER AND PERCENTAGE OF MAIN WORKERS, MARGINAL WORKERS,

Serial number	Name of Tahsil	Persons / Males / Females	Total population	Main workers		Marginal workers		Total workers (Main and marginal workers)		Non workers	
				Number	Percentage	Number	Percentage	Number	Percentage	Number	Percentage
1	2	3	4	5	6	7	8	9	10	11	12
1	Raisen	Persons	193,259	49,963	25.9	17,398	9.0	67,361	34.9	125,898	65.1
		Males	102,165	41,610	40.7	7,314	7.2	48,924	47.9	53,241	52.1
		Females	91,094	8,353	9.2	10,084	11.1	18,437	20.2	72,657	79.8
2	Gairatganj	Persons	104,944	29,850	28.4	10,962	10.4	40,812	38.9	64,132	61.1
		Males	56,058	24,079	43.0	4,091	7.3	28,170	50.3	27,888	49.7
		Females	48,886	5,771	11.8	6,871	14.1	12,642	25.9	36,244	74.1
3	Begamganj	Persons	126,624	37,974	30.0	13,392	10.6	51,366	40.6	75,258	59.4
		Males	67,911	30,790	45.3	4,105	6.0	34,895	51.4	33,016	48.6
		Females	58,713	7,184	12.2	9,287	15.8	16,471	28.1	42,242	71.9
4	Goharganj	Persons	213,419	60,363	28.3	18,138	8.5	78,501	36.8	134,918	63.2
		Males	114,093	48,726	42.7	7,555	6.6	56,281	49.3	57,812	50.7
		Females	99,326	11,637	11.7	10,583	10.7	22,220	22.4	77,106	77.6
5	Bareli	Persons	219,744	54,094	24.6	19,607	8.9	73,701	33.5	146,043	66.5
		Males	117,050	47,241	40.4	9,370	8.0	56,611	48.4	60,439	51.6
		Females	102,694	6,853	6.7	10,237	10.0	17,090	16.6	85,604	83.4
6	Silwani	Persons	130,033	35,067	27.0	14,914	11.5	49,981	38.4	80,052	61.6
		Males	68,235	28,187	41.3	5,908	8.7	34,095	50.0	34,140	50.0
		Females	61,798	6,880	11.1	9,006	14.6	15,886	25.7	45,,912	74.3
7	Udaipura	Persons	137,131	41,492	30.3	8,507	6.2	49,999	36.5	87,132	63.5
		Males	72,735	34,639	47.6	2,809	3.9	37,448	51.5	35,287	48.5
		Females	64,396	6,853	10.6	5,698	8.8	12,551	19.5	51,845	80.5
	District Total:	Persons	1,125,154	308,803	27.4	102,918	9.1	411,721	36.6	713,433	63.4
		Males	598,247	255,272	42.7	41,152	6.9	296,424	49.5	301,823	50.5
		Females	526,907	53,531	10.2	61,766	11.7	115,297	21.9	411,610	78.1

Table 31 gives the number and percentage of main workers, marginal workers and non-workers by sex at tahsils level in the district as per 2001 Census. The proportaion of the total workers works out to 36.6 percent of the total population in the district. The total workers comprises of 27.4 percent of main workers and 9.1 percent of marginal workers and the remaining 63.4 percent are non-workers.

Among males, 42.7 % are main workers and 6.9% are marginal workers whereas among females, corresponding figures are 10.2% and 11.7% respectively.

TABLE 32 : NUMBER AND PERCENTAGE OF MAIN WORKERS, MARGINAL WORKERS, AND NON-WORKERS BY SEX IN CD BLOCKS, 2001

Serial number	Name of CD Block	Persons / Males / Females	Total population	Main workers		Marginal workers		Total workers (Main and marginal workers)		Non workers	
				Number	Percentage	Number	Percentage	Number	Percentage	Number	Percentage
1	2	3	4	5	6	7	8	9	10	11	12
1	Sanchi	Persons	150,773	40,066	26.6	16,085	10.7	56,151	37.2	94,622	62.8
		Males	79,761	32,992	41.4	6,388	8.0	39,380	49.4	40,381	50.6
		Females	71,012	7,074	10.0	9,697	13.7	16,771	23.6	54,241	76.4
2	Gairatganj	Persons	96,849	27,592	28.5	10,516	10.9	38,108	39.3	58,741	60.7
		Males	51,760	22,203	42.9	3,877	7.5	26,080	50.4	25,680	49.6
		Females	45,089	5,389	12.0	6,639	14.7	12,028	26.7	33,061	73.3
3	Begamganj	Persons	96,176	28,668	29.8	12,046	12.5	40,714	42.3	55,462	57.7
		Males	51,875	23,703	45.7	3,522	6.8	27,225	52.5	24,650	47.5
		Females	44,301	4,965	11.2	8,524	19.2	13,489	30.4	30,812	69.6
4	Obedullaganj	Persons	144,904	40,919	28.2	15,971	11.0	56,890	39.3	88,014	60.7
		Males	76,489	31,150	40.7	6,078	7.9	37,228	48.7	39,261	51.3
		Females	68,415	9,769	14.3	9,893	14.5	19,662	28.7	48,753	71.3
5	Bareli(Badi)	Persons	176,271	44,599	25.3	17,671	10.0	62,270	35.3	114,001	64.7
		Males	93,948	38,584	41.1	8,087	8.6	46,671	49.7	47,277	50.3
		Females	82,323	6,015	7.3	9,584	11.6	15,599	18.9	66,724	81.1
6	Silwani	Persons	130,033	35,067	27.0	14,914	11.5	49,981	38.4	80,052	61.6
		Males	68,235	28,187	41.3	5,908	8.7	34,095	50.0	34,140	50.0
		Females	61,798	6,880	11.1	9,006	14.6	15,886	25.7	45,912	74.3
7	Udaipura	Persons	123,348	37,748	30.6	8,122	6.6	45,870	37.2	77,478	62.8
		Males	65,342	31,397	48.1	2,612	4.0	34,009	52.0	31,333	48.0
		Females	58,006	6,351	10.9	5,510	9.5	11,861	20.4	46,145	79.6
District (Rural) Total:		Persons	918,354	254,659	27.7	95,325	10.4	349,984	38.1	568,370	61.9
		Males	487,410	208,216	42.7	36,472	7.5	244,688	50.2	242,722	49.8
		Females	430,944	46,443	10.8	58,853	13.7	105,296	24.4	325,648	75.6

Table 32 gives the number and percentage of main workers, marginal workers and non-workers by sex at CD Block level in the district as per 2001 Census. The proportaion of the total workers works out to 38.1 percent of the total population in the district. The total workers are comprised of 27.7 percent of main workers and 10.4 percent of marginal workers and the remaining 61.9 percent are non-workers.

Among males, 42.7% are main workers and 7.5% are marginal workers whereas among females, corresponding figures are 10.8% and 13.7% respectively.

TABLE 33 : NUMBER AND PERCENTAGE OF MAIN WORKERS, MARGINAL WORKERS AND NON-WORKERS BY SEX IN URBAN AGGLOMERATIONS/TOWNS, 2001

Serial number	Name of urban status of UA/Town	Persons / Males / Females	Total population	Main workers		Marginal workers		Total workers (Main and marginal workers)		Non workers	
				Number	Percentage	Number	Percentage	Number	Percentage	Number	Percentage
1	2	3	4	5	6	7	8	9	10	11	12
1	Badi (NP)	Persons	16,094	2,986	18.6	1492	9.3	4,478	27.8	11,616	72.2
		Males	8,544	2,701	31.6	979	11.5	3,680	43.1	4,864	56.9
		Females	7,550	285	3.8	513	6.8	798	10.6	6,752	89.4
2	Bareli UA	Persons	27,379	6,509	23.8	444	1.6	6,953	25.4	20,426	74.6
		Males	14,558	5,956	40.9	304	2.1	6,260	43.0	8,298	57.0
		Females	12,821	553	4.3	140	1.1	693	5.4	12,128	94.6
3	Bareli (NP+OG)	Persons	27,379	6,509	23.8	444	1.6	6,953	25.4	20,426	74.6
		Males	14,558	5,956	40.9	304	2.1	6,260	43.0	8,298	57.0
		Females	12,821	553	4.3	140	1.1	693	5.4	12,128	94.6
	(i) Bareli (NP)	Persons	25,204	6,025	23.9	415	1.6	6,440	25.6	18,764	74.4
		Males	13,387	5,492	41.0	276	2.1	5,768	43.1	7,619	56.9
		Females	11,817	533	4.5	139	1.2	672	5.7	11,145	94.3
4	Begamganj (M)	Persons	30,448	9,306	30.6	1346	4.4	10,652	35.0	19,796	65.0
		Males	16,036	7,087	44.2	583	3.6	7,670	47.8	8,366	52.2
		Females	14,412	2,219	15.4	763	5.3	2,982	20.7	11,430	79.3
5	Gairatganj (CT)	Persons	8,095	2,258	27.9	446	5.5	2,704	33.4	5,391	66.6
		Males	4,298	1,876	43.6	214	5.0	2,090	48.6	2,208	51.4
		Females	3,797	382	10.1	232	6.1	614	16.2	3,183	83.8
6	Mandideep (M)	Persons	39,859	12,211	30.6	801	2.0	13,012	32.6	26,847	67.4
		Males	22,426	11,373	50.7	636	2.8	12,009	53.5	10,417	46.5
		Females	17,433	838	4.8	165	0.9	1,003	5.8	16,430	94.2
7	Obedullaganj (NP)	Persons	19,938	5,382	27.0	649	3.3	6,031	30.2	13,907	69.8
		Males	10,513	4,600	43.8	402	3.8	5,002	47.6	5,511	52.4
		Females	9,425	782	8.3	247	2.6	1,029	10.9	8,396	89.1
8	Raisen (M)	Persons	35,702	8,415	23.6	933	2.6	9,348	26.2	26,354	73.8
		Males	18,806	7,313	38.9	692	3.7	8,005	42.6	10,801	57.4
		Females	16,896	1,102	6.5	241	1.4	1,343	7.9	15,553	92.1
9	Sanchi (NP)	Persons	6,784	1,482	21.8	380	5.6	1,862	27.4	4,922	72.6
		Males	3,598	1,305	36.3	234	6.5	1,539	42.8	2,059	57.2
		Females	3,186	177	5.6	146	4.6	323	10.1	2,863	89.9
10	Sultanpur (NP)	Persons	8,718	1,851	21.2	717	8.2	2,,568	29.5	6,150	70.5
		Males	4,665	1,603	34.4	439	9.4	2,042	43.8	2,623	56.2
		Females	4,053	248	6.1	278	6.9	526	13.0	3,527	87.0
11	Udaipura (NP)	Persons	13,783	3,744	27.2	385	2.8	4,129	30.0	9,654	70.0
		Males	7,393	3,242	43.9	197	2.7	3,439	46.5	3,954	53.5
		Females	6,390	502	7.9	188	2.9	690	10.8	5,700	89.2
District (Urban) Total:		Persons	206,800	54,144	26.2	7593	3.7	61,737	29.9	145,063	70.1
		Males	110,837	47,056	42.5	4680	4.2	51,736	46.7	59,101	53.3
		Females	95,963	7,088	7.4	2913	3.0	10,001	10.4	85,962	89.6

Table 33 presents distribution of population by category of workers and non-workers by sex in UA/ towns of the district. It is seen that total workers constitute 29.9 percent of the total population of the district (urban) and the proportion of non-workers is 70.1 percent. Among the total workers male workers constitute 46.7 percent whereas female workers are only 10.4 percent.

Among males, 42.5% are main workers and 4.2% are marginal workers whereas among females, corresponding figures are 7.4% and 3.0% respectively.

TABLE 34 : DISTRIBUTION OF WORKERS BY SEX IN FOUR CATEGORIES OF ECONOMIC ACTIVITY IN TAHSILS, 2001

Serial number	Name of Tahsil	Persons / Males / Females	Total Population	Total number of workers (Main + Marginal)	Category of workers			
					Cultivators	Agricultural Labourers	Household Industry workers	Other workers
1	2	3	4	5	6	7	8	9
1	Raisen	Persons	193,259	67,361	23,407	23,908	1,170	18,876
				(34.9)	(34.7)	(35.5)	(1.7)	(28.0)
		Males	102,165	48,924	18,585	14,091	753	15,495
				(47.9)	(38.0)	(28.8)	(1.5)	(31.7)
		Females	91,094	18,437	4,822	9,817	417	3,381
				(20.2)	(26.2)	(53.2)	(2.3)	(18.3)
2	Gairatganj	Persons	104,944	40,812	16,027	14,692	2767	7,326
				(38.9)	(39.3)	(36.0)	(6.8)	(18.0)
		Males	56,058	28,170	12,581	8,651	1,188	5,750
				(50.3)	(44.7)	(30.7)	(4.2)	(20.4)
		Females	48,886	12,642	3,446	6,041	1,579	1,576
				(25.9)	(27.3)	(47.8)	(12.5)	(12.5)
3	Begamganj	Persons	126,624	51,366	19,299	14,667	9,130	8,270
				(40.6)	(37.6)	(28.6)	(17.8)	(16.1)
		Males	67,911	34,895	15,225	9,189	3,197	7,284
				(51.4)	(43.6)	(26.3)	(9.2)	(20.9)
		Females	58,713	16,471	4,074	5,478	5,933	986
				(28.1)	(24.7)	(33.3)	(36.0)	(6.0)
4	Goharganj	Persons	213,419	78,501	18,847	26,493	1,377	31,784
				(36.8)	(24.0)	(33.7)	(1.8)	(40.5)
		Males	114,093	56,281	13,884	14,074	950	27,373
				(49.3)	(24.7)	(25.0)	(1.7)	(48.6)
		Females	99,326	22,220	4,963	12,419	427	4,411
				(22.4)	(22.3)	(55.9)	(1.9)	(19.9)
5	Bareli	Persons	219,744	73,701	26,136	30,814	1,279	15,472
				(33.5)	(35.5)	(41.8)	(1.7)	(21.0)
		Males	117,050	56,611	22,655	19,773	963	13,220
				(48.4)	(40.0)	(34.9)	(1.7)	(23.4)
		Females	102,694	17,090	3,481	11,041	316	2,252
				(16.6)	(20.4)	(64.6)	(1.8)	(13.2)
6	Silwani	Persons	130,033	49,981	18,072	22,696	1,887	7,326
				(38.4)	(36.2)	(45.4)	(3.8)	(14.7)
		Males	68,235	34,095	14,264	12,816	1,058	5,957
				(50.0)	(41.8)	(37.6)	(3.1)	(17.5)
		Females	61,798	15,886	3,808	9,880	829	1,369
				(25.7)	(24.0)	(62.2)	(5.2)	(8.6)
7	Udaipura	Persons	137,131	49,999	18,447	22,042	1467	8,043
				(36.5)	(36.9)	(44.1)	(2.9)	(16.1)
		Males	72,735	37,448	15,872	13,775	1,000	6,801
				(51.5)	(42.4)	(36.8)	(2.7)	(18.2)
		Females	64,396	12,551	2,575	8,267	467	1,242
				(19.5)	(20.5)	(65.9)	(3.7)	(9.9)
	District Total:	Persons	1,125,154	411,721	140,235	155,312	19,077	97,097
				(36.6)	(34.1)	(37.7)	(4.6)	(23.6)
		Males	598,247	296,424	113,066	92,369	9,109	81,880
				(49.5)	(38.1)	(31.2)	(3.1)	(27.6)
		Females	526,907	115,297	27,169	62,943	9,968	15,217
				(21.9)	(23.6)	(54.6)	(8.6)	(13.2)

It can be seen from the table 34, the economy of the district is primarily agricultural as supported by the fact that cultivators constitute 34.1 per cent of the total workers (main + marginal), 37.7 per cent of total workers are engaged as agricultural labourers, 4.6 per cent as household industry workers and 23.6 percent of other workers in this district.

The distribution of workers by four categories of economic activity at tahsil/sub-tahsil shows high dependence of population on agricultureal labourers sector absorbing large number of workers. The proportion of cultivators varies between 24.0 per cent in Goharganj tahsil and 39.3 per cent in Gairatganj tahsil. The proportion of agricultural labourers varies beween 28.6 per cent in Begamganj and 45.4 in Silwani tahsil.The proportion of female household industry workers and agricultural labourers is high as compared to that of male household industry workers and agricultural labourers in the district. The percentage of household industry workers is very low in the district as stated above. The highest proportion of 40.5 per cent of other workers is recorded in Goharganj tahsil while the lowest proportion of 14.7 per cent is found in Silwani tahsil.The proportion of male workers under the category of cultivators and other workers is more than that of female workers.

TABLE 35 : DISTRIBUTION OF WORKERS BY SEX IN FOUR CATEGORIES OF ECONOMIC ACTIVITY IN CD BLOCKS, 2001

Serial number	Name of CD Blocks	Persons / Males / Females	Total Population	Total number of workers (Main + Marginal)	Category of workers			
					Cultivators	Agricultural Labourers	Household Industry workers	Other workers
1	2	3	4	5	6	7	8	9
1	Sanchi	Persons	150,773	56,151	22,639	23,323	667	9,522
				(37.2)	(40.3)	(41.5)	(1.2)	(17.0)
		Males	79,761	39,380	17,884	13,680	470	7,346
				(49.4)	(45.4)	(34.7)	(1.2)	(18.7)
		Females	71,012	16,771	4,755	9,643	197	2,176
				(23.6)	(28.4)	(57.5)	(1.2)	(13.0)
2	Gairatganj	Persons	96,849	38,108	15,779	14,468	2,563	5,298
				(39.3)	(41.4)	(38.0)	(6.7)	(13.9)
		Males	51,760	26,080	12,379	8,520	1,104	4,077
				(50.4)	(47.5)	(32.7)	(4.2)	(15.6)
		Females	45,089	12,028	3,400	5,948	1,459	1,221
				(26.7)	(28.3)	(49.5)	(12.1)	(10.2)
3	Begamganj	Persons	96,176	40,714	18,501	14,142	5,484	2,587
				(42.3)	(45.4)	(34.7)	(13.5)	(6.4)
		Males	51,875	27,225	14,497	8,788	1,794	2,146
				(52.5)	(53.2)	(32.3)	(6.6)	(7.9)
		Females	44,301	13,489	4,004	5,354	3,690	441
				(30.4)	(29.7)	(39.7)	(27.4)	(3.3)

Serial number	Name of CD Blocks	Persons / Males / Females	Total Population	Total number of workers (Main + Marginal)	Category of workers			
					Cultivators	Agricultural Labourers	Household Industry workers	Other workers
1	2	3	4	5	6	7	8	9
4	Obedullaganj	Persons	144,904	56,890	17,752	24,938	976	13,224
				(39.3)	(31.2)	(43.8)	(1.7)	(23.2)
		Males	76,489	37,228	12,900	13,127	659	10,542
				(48.7)	(34.7)	(35.3)	(1.8)	(28.3)
		Females	68,415	19662	4,852	11,811	317	2,682
				(28.7)	(24.7)	(60.1)	(1.6)	(13.6)
5	Bareli(Badi)	Persons	176,271	62,270	25,122	29,777	1,035	6,336
				(35.3)	(40.3)	(47.8)	(1.7)	(10.2)
		Males	93,948	46,671	21,690	18,981	787	5,213
				(49.7)	(46.5)	(40.7)	(1.7)	(11.2)
		Females	82,323	15,599	3,432	10,796	248	1,123
				(18.9)	(22.0)	(69.2)	(1.6)	(7.2)
6	Silwani	Persons	130,033	49,981	18,072	22,696	1,887	7,326
				(38.4)	(36.2)	(45.4)	(3.8)	(14.7)
		Males	68,235	34,095	14,264	12,816	1,058	5,957
				(50.0)	(41.8)	(37.6)	(3.1)	(17.5)
		Females	61,798	15,886	3,808	9,880	829	1,369
				(25.7)	(24.0)	(62.2)	(5.2)	(8.6)
7	Udaipura	Persons	123,348	45,870	17,947	21,481	1115	5,327
				(37.2)	(39.1)	(46.8)	(2.4)	(11.6)
		Males	65,342	34,009	15,396	13,430	796	4,387
				(52.0)	(45.3)	(39.5)	(2.3)	(12.9)
		Females	58,006	11,861	2,551	8,051	319	940
				(20.4)	(21.5)	(67.9)	(2.7)	(7.9)
	District (Rural) Total:	Persons	918,354	349,984	135,812	150,825	13,727	49,620
				(38.1)	(38.8)	(43.1)	(3.9)	(14.2)
		Males	487,410	244,688	109,010	89,342	6,668	39,668
				(50.2)	(44.6)	(36.5)	(2.7)	(16.2)
		Females	430,944	105,296	26,802	61,483	7,059	9,952
				(24.4)	(25.5)	(58.4)	(6.7)	(9.5)

Table 35 presents CD Blockwise distribution of workers by sex in four categories of economic activity. In the rural areas of the district total workers (main + marginal) constitutes 38.1 per cent of total population. Among these workers cultivators constitute 38.8 per cent, agricultural labourers 43.1 per cent, household industry 3.9 per cent and other workers constitute 14.2 per cent. The proportion of cultivators is highest 45.5 per cent in Begamganj CD Block and is lowest 31.2 per cent in Obedullaganj CD Block. Proportion of agricultural labour is highest 47.8 per cent in Bareli (Badi) CD Block and lowest 34.7 per cent in Begamganj CD Block. It is also seen that the proportion of female workers is more than male workers under the category of agricultural labourers and household industry workers.

TABLE 36 : DISTRIBUTION OF WORKERS BY SEX IN FOUR CATEGORIES OF ECONOMIC ACTIVITY OF URBAN AGGLOMERATIONS / TOWNS , 2001

Serial number	Name and urban status of UA/Town	Persons / Males / Females	Total Population	Total number of workers (Main + Marginal)	Category of workers			
					Cultivators	Agricultural Labourers	Household Industry workers	Other workers
1	2	3	4	5	6	7	8	9
1	Badi (NP)	Persons	16,094	4,478	432	563	147	3,336
				(27.8)	(9.6)	(12.6)	(3.3)	(74.5)
		Males	8,544	3,680	396	435	96	2,753
				(43.1)	(10.8)	(11.8)	(2.6)	(74.8)
		Females	7,550	798	36	128	51	583
				(10.6)	(4.5)	(16.0)	(6.4)	(73.1)
2	Bareli UA	Persons	27,379	6,953	582	474	97	5,800
				(25.4)	(8.4)	(6.8)	(1.4)	(83.4)
		Males	14,558	6,260	569	357	80	5,254
				(43.0)	(9.1)	(5.7)	(1.3)	(83.9)
		Females	12,821	693	13	117	17	546
				(5.4)	(1.9)	(16.9)	(2.5)	(78.8)
3	Bareli (NP+OG)	Persons	27,379	6,953	582	474	97	5,800
				(25.4)	(8.4)	(6.8)	(1.4)	(83.4)
		Males	14,558	6,260	569	357	80	5,254
				(43.0)	(9.1)	(5.7)	(1.3)	(83.9)
		Females	12,821	693	13	117	17	546
				(5.4)	(1.9)	(16.9)	(2.5)	(78.8)
	(i) Bareli (NP)	Persons	25,204	6,440	512	432	92	5,404
				(25.6)	(8.0)	(6.7)	(1.4)	(83.9)
		Males	13,387	5,768	500	320	76	4,872
				(43.1)	(8.7)	(5.5)	(1.3)	(84.5)
		Females	11,817	672	12	112	16	532
				(5.7)	(1.8)	(16.7)	(2.4)	(79.2)
4	Begamganj (M)	Persons	30,448	10,652	798	525	3646	5,683
				(35.0)	(7.5)	(4.9)	(34.2)	(53.4)
		Males	16,036	7,670	728	401	1403	5,138
				(47.8)	(9.5)	(5.2)	(18.3)	(67.0)
		Females	14,412	2,982	70	124	2243	545
				(20.7)	(2.3)	(4.2)	(75.2)	(18.3)
5	Gairatganj (CT)	Persons	8,095	2,704	248	224	204	2,028
				(33.4)	(9.2)	(8.3)	(7.5)	(75.0)
		Males	4,298	2,090	202	131	84	1,673
				(48.6)	(9.7)	(6.3)	(4.0)	(80.0)
		Females	3,797	614	46	93	120	355
				(16.2)	(7.5)	(15.1)	(19.5)	(57.8)
6	Mandideep (M)	Persons	39,859	13,012	96	61	221	12,634
				(32.6)	(0.7)	(0.5)	(1.7)	(97.1)
		Males	22,426	12,009	89	39	153	11,728
				(53.5)	(0.7)	(0.3)	(1.3)	(97.7)
		Females	17,433	1,003	7	22	68	906
				(5.8)	(0.7)	(2.2)	(6.8)	(90.3)
7	Obedullaganj (NP)	Persons	19,938	6,031	649	770	67	4,545
				(30.2)	(10.8)	(12.8)	(1.1)	(75.4)
		Males	10,513	5,002	590	450	50	3,912
				(47.6)	(11.8)	(9.0)	(1.0)	(78.2)
		Females	9,425	1,029	59	320	17	633
				(10.9)	(5.7)	(31.1)	(1.7)	(61.5)

Serial number	Name and urban status of UA/Town	Persons / Males / Females	Total Population	Total number of workers (Main + Marginal)	Category of workers			
					Cultivators	Agricultural Labourers	Household Industry workers	Other workers
1	2	3	4	5	6	7	8	9
8	Raisen (M)	Persons	35,702	9,348	464	257	464	8,163
				(26.2)	(5.0)	(2.7)	(5.0)	(87.3)
		Males	18,806	8,005	426	198	256	7,125
				(42.6)	(5.3)	(2.5)	(3.2)	(89.0)
		Females	16,896	1,343	38	59	208	1,038
				(7.9)	(2.8)	(4.4)	(15.5)	(77.3)
9	Sanchi (NP)	Persons	6,784	1,862	304	328	39	1,191
				(27.4)	(16.3)	(17.6)	(2.1)	(64.0)
		Males	3,598	1,539	275	213	27	1,024
				(42.8)	(17.9)	(13.8)	(1.8)	(66.5)
		Females	3,186	323	29	115	12	167
				(10.1)	(9.0)	(35.6)	(3.7)	(51.7)
10	Sultanpur (NP)	Persons	8,718	2,568	350	724	113	1,381
				(29.5)	(13.6)	(28.2)	(4.4)	(53.8)
		Males	4,665	2,042	305	458	88	1,191
				(43.8)	(14.9)	(22.4)	(4.3)	(58.3)
		Females	4,053	526	45	266	25	190
				(13.0)	(8.6)	(50.6)	(4.8)	(36.1)
11	Udaipura (NP)	Persons	13,783	4,129	500	561	352	2,716
				(30.0)	(12.1)	(13.6)	(8.5)	(65.8)
		Males	7,393	3439	476	345	204	2,414
				(46.5)	(13.8)	(10.0)	(5.9)	(70.2)
		Females	6,390	690	24	216	148	302
				(10.8)	(3.5)	(31.3)	(21.4)	(43.8)
	District (Urban) Total:	Persons	206,800	61,737	4,423	4,487	5,350	47,477
				(29.9)	(7.2)	(7.3)	(8.7)	(76.9)
		Males	110,837	51,736	4,056	3,027	2,441	42,212
				(46.7)	(7.8)	(5.9)	(4.7)	(81.6)
		Females	95,963	10,001	367	1,460	2,909	5,265
				(10.4)	(3.7)	(14.6)	(29.1)	(52.6)

Table 36 presents the distribution of workers by sex in different categories of economic activity for UA/Towns of the district. It is seen that out of the 29.9 per cent of total workers, cultivators constitute 7.2 per cent, agricultural labourers 7.3 per cent, household industry 8.7 per cent and the highest proportion is covered by other workers which is 76.9 per cent. It is also found that proportion of female workers under agricultural labourer and household industry workers are more than the male workers proportion whereas proportion of male workers under cultivators and other workers is more than the proportion of females. Townwise analysis shows that the proportion of cultivators is highest 16.3 per cent in Sanchi (NP). Proportion of agricultural labourers is highest 28.2 per cent in Sultanpur (NP). Household industry workers is highest 34.2 per cent in Begamganj (M) and other workers is highest 97.1 per cent in Mandideep (M).

(ix) Brief analysis of Village Directory and Town Directory data (table 37-47)

Analysis based on Village Directory and Town Directory data pertaining to census 2001 are presented in the form of Inset tables from 37-47. Alongwith the census data 'Non-Census' data such as village amenity and town amenity data was collected during census 2001. These tables give the number of total villages, jproportion of population served by different amenities, availability of amenities by distance, proportion of slum population in towns etc. A short analytical note is also given below of each table.

TABLE 37 : DISTRIBUTION OF VILLAGES ACCORDING TO AVAILABILITY OF DIFFERENT AMENITIES, 2001

Serial number	Name of CD block	Number of inhabited villages	Type of amenity available									
			Edu-cation	Medical	Improved drinking water*	Post Office #	Teleph one	Transport communica tions $	Banks	Agricu-ltural Credit Societies	Appro-ach by pucca road	Power supply
1	2	3	4	5	6	7	8	9	10	11	12	13
1	Sanchi	217	183	44	215	40	61	40	5	9	77	217
		(100)	(84.3)	(20.3)	(99.1)	(18.4)	(28.1)	(18.4)	(2.3)	(4.1)	(35.5)	(100.0)
2	Gairatganj	166	133	21	157	22	32	15	7	20	34	161
		(100)	(80.1)	(12.7)	(94.6)	(13.3)	(19.3)	(9.0)	(4.2)	(12.0)	(20.5)	(97.0)
3	Begamganj	199	176	25	179	25	30	13	2	9	27	184
		(100)	(88.4)	(12.6)	(89.9)	(12.6)	(15.1)	(6.5)	(1.0)	(4.5)	(13.6)	(92.5)
4	Obedullaganj	220	179	31	198	24	125	42	7	8	87	209
		(100)	(81.4)	(14.1)	(90.0)	(10.9)	(56.8)	(19.1)	(3.2)	(3.6)	(39.5)	(95.0)
5	Bareli (Badi)	224	209	46	219	37	66	19	7	13	41	208
		(100)	(93.3)	(20.5)	(97.8)	(16.5)	(29.5)	(8.5)	(3.1)	(5.8)	(18.3)	(92.9)
6	Silwani	245	209	38	231	30	71	32	10	9	42	208
		(100)	(85.3)	(15.5)	(94.3)	(12.2)	(29.0)	(13.1)	(4.1)	(3.7)	(17.1)	(84.9)
7	Udaipura	154	143	25	148	31	47	14	4	4	37	152
		(100)	(92.9)	(16.2)	(96.1)	(20.1)	(30.5)	(9.1)	(2.6)	(2.6)	(24.0)	(98.7)
	District Total:	1425	1232	230	1347	209	432	175	42	72	345	1339
		(100)	(86.5)	(16.1)	(94.5)	(14.7)	(30.3)	(12.3)	(2.9)	(5.1)	(24.2)	(94.0)

Note : Percentages are given in brackets.

* Based on the improved drinking water sources, drinking water supply has been classified as 'Improved or otherwise. If the household has access to drinking water supplied from a tap or a hand pump/tube well situated within or outside the premises it is considered as having access to 'Improved drinking water source'. However, the concept of improved drinking water is state specific and this is to be considered accordingly.

\# Post office includes Post office, telegraph office and Post and telegraph office.

$ Transport communication includes bus service, rail facility and navigable waterways.

Table 37 deals with the CD block-wise distribution of villages according to the availability of different amenities like education, medical, improved drinking water, post office, telephone, transport, communications, agricultural credit societies, approach by pucca road and power supply within the village. Out of 1,425 inhabited villages in the district 1,232 villages or 86.5 per cent have been provided with the education facilities of one type or the other. Similarly 230 villages in the district constituting 16.1 per cent have medical facilities of one type or the other. Improved drinking water facility is available in 1,347 or 94.5 per cent villages. As regards, post office facility which includes facilities like telegraph office and post and telegraph, 209 villages constituting 14.7 per cent of villages have been provided with post office facility within the villages. 432 or 30.3 per cent villages have been provided with the telephone facility, 175 or 12.3 per cent with transport facility, 42 or 2.9 per cent villages with bank facility and 72 or 5.1 per cent

with agricultural credit societies. Similarly there are 345 or 24.2 per cent villages which are linked with the pucca road. Total 1,339 or 94.0 per cent of villages are provided with the electricity supply. Almost similar pattern of distribution of villages by availability of amenities in the villages at CD block has been found with slight variation. Baraily(Badi) CD block has the highest 93.3 per cent villages where educational facility is available and lowest 80.1 per cent is found in Gairatganj CD Block. Medical facility is highest in Baraily(Badi) CD Block (20.5 per cent) and lowest 12.6 per cent in Begamganj CD block. Telephone facility is highest in Obedullaganj CD Block (56.8 per cent) and it is lowest in Begamganj CD Block (15.1 per cent). In the field of power supply all villages have been covered except 86 villages in the district.

TABLE 38 : NUMBER AND PER CENT OF RURAL POPULATION SERVED BY DIFFERENT AMENITIES, 2001

Serial number	Name of CD block	Total population of inhabited villages	Type of amenity available									
			Education	Medical	Improved drinking water*	Post Office #	Telephone	Transport communications $	Banks	Agricultural Credit Societies	Approach by pucca road	Power supply
1	2	3	4	5	6	7	8	9	10	11	12	13
1	Sanchi	150,773	142,537	55,228	148,462	50,401	59,852	47,681	11,042	15,248	73,614	150,773
		(100)	(94.5)	(36.6)	(98.5)	(33.4)	(39.7)	(31.6)	(7.3)	(10.1)	(48.8)	(100.0)
2	Gairatganj	96,849	89,891	28,202	94,445	34,639	31,941	19,937	18,934	30,258	38,444	95,509
		(100)	(92.8)	(29.1)	(97.5)	(35.8)	(33.0)	(20.6)	(19.6)	(31.2)	(39.7)	(98.6)
3	Begamganj	96,176	93,659	20,869	86,542	25,922	19,717	10,165	2,516	11,058	16,859	90,955
		(100)	(97.4)	(21.7)	(90.0)	(27.0)	(20.5)	(10.6)	(2.6)	(11.5)	(17.5)	(94.6)
4	Obedullaganj	144,904	138,351	54,273	136,212	36,493	88,748	44,376	19,073	16,315	88,334	140,825
		(100)	(95.5)	(37.5)	(94.0)	(25.2)	(61.2)	(30.6)	(13.2)	(11.3)	(61.0)	(97.2)
5	Bareli (Badi)	176,271	174,458	52,521	174,172	61,837	72,946	27,824	12,664	16,145	55,750	167,030
		(100)	(99.0)	(29.8)	(98.8)	(35.1)	(41.4)	(15.8)	(7.2)	(9.2)	(31.6)	(94.8)
6	Silwani	130,033	123,445	48,269	127,128	47,599	57,195	35,362	28,775	23,793	47,096	116,850
		(100)	(94.9)	(37.1)	(97.8)	(36.6)	(44.0)	(27.2)	(22.1)	(18.3)	(36.2)	(89.9)
7	Udaipura	123,348	122,249	45,273	118,809	55,109	60,482	20,571	11,217	11,199	38,626	122,449
		(100)	(99.1)	(36.7)	(96.3)	(44.7)	(49.0)	(16.7)	(9.1)	(9.1)	(31.3)	(99.3)
	District Total:	918,354	884,590	304,635	885,770	312,000	390,881	205,916	104,221	124,016	358,723	884,391
		(100)	(96.3)	(33.2)	(96.5)	(34.0)	(42.6)	(22.4)	(11.3)	(13.5)	(39.1)	(96.3)

Note : Percentages are given in brackets.

* Based on the improved drinking water source, drinking water supply has been classified as 'Improved or otherwise. If the household has access to drinking water supplied from a tap or a hand pump/tube well situated within or outside the premises it is considered as having access to 'Improved drinking water source'. However, the concept of improved drinking water is state specific and this is to be considered accordingly.

\# Post office includes Post office, telegraph office and Post and telegraph office.

$ Transport communication includes bus service, rail facility and navigable waterways.

Table 38 depicts the number and proportion of rural population served by different kind of amenities. Out of total rural population of 918,354 persons in the district, 884,590 or 96.3 per cent have educational facility of one or the other type. Similarly 304,635 or 33.2 per cent population has medical facilities while 885,770 or 96.5 per cent have improved drinking water facility. Post office facilities are available to 312,000 or 34.0 per cent population. Telephone facility is available to 390,881 or 42.6 per cent. Transport communications facility is available to 205,916 or 22.4 per cent. Bank facility is available to 104,221 or 11.3 per cent. 124,016 or 13.5 per cent have been provided with the facility of agricultural credit societies. 358,723 or 39.1 per cent have been provided with the facility of approach by pucca road. Power supply is available to 884,391 or 96.3 per cent of rural population in the district. Similar pattern of availability of facilities is visible to the rural population in different CD blocks.

TABLE 39 : DISTRIBUTION OF VILLAGES NOT HAVING CERTAIN AMENITIES, ARRANGED BY DISTANCE RANGES FROM THE PLACES WHERE THESE ARE AVAILABLE, 2001

Village not having the amenity of	Distance range of place from the villages where the amenity is available			
	Less than 5 kilometres	5-10 kilometres	10+ kilometres	Total (Col. 2 - 4)
1	2	3	4	5
1. Education :-				
(a) Primary School	169	23	6	198
(b) Middle School	598	336	111	1,045
(c) Degree College	75	221	1,120	1,416
2. Medical:-				
(a) Hospital	105	244	1,062	1,411
(b) PHC	117	301	986	1,404
3. Post Office	654	335	227	1,216
4. Telephone	322	225	446	993
5. Bus Service	403	404	445	1,252
6. Banks				
(a) Commercial Bank	192	337	875	1,404
(b) Cooperative Bank	153	342	898	1,393
7. Agricultural Credit Societies	278	373	702	1,353

Table 39 presents distribution of villages not having certain amenities within the village at district level. Such villages have been presented according to various distance ranges in this table. 198 villages do not have primary school and out of these villages, children of 169 villages have to travel less than 5 kms. for schooling Out of 1,425 inhabited villages as many as 1,045 are deprived of middle school and 1,416 of degree college. Of these 598 avail the facility of middle school at a distance of less than 5 kms., 336 at a distance 5-10 kms. and the remaining 111 at a distance of 10+ kms. In respect of degree college 75 avail this facility at a distance of less than 5 kms., 221 between 5 to 10 kms. and rest 1,120 villages at a distance of 10+ kms.

Similarly there are 1,411 villages in the district which have been devoid of hospital facility and 1,404 villages which are deprived of PHC facilities. Of these 105 villages have the facility of hospital available within 5 kms. while in respect of 244 villages the inhabitants have to cover a distance of 5-10 kms. in order to avail this facility. Similarly overwhelming number i.e. 1062 villages have this facility at a distance of 10+ kms. As regards PHC 117 avail this facility at a distance of less than 5 kms., 301 at a distance of 5-10 kms. and the remaining 986 have to travel a distance of more than 10 kms. to avail this facility.

Regarding Post Office, 1,216 villages do not have this facility in the village itself. Of these majority i.e. 654 have this facility at a distance of less than 5 kms., another 335 villages avail it at a distance of 5-10 kms. In the remaining 227 villages habitants have to travel a distance of 10+ kms.

As regards Telephone, there are 993 villages in the district which are without telephone facilitiy. Of these 322 avail this facility at a distance of less than 5 kms., 225 at a distance of 5-10 kms. and remaining 446 have to traverse a distance of 10+ kms.

For Bus service out of 1,252 villages which do not have facility, 403 villages avail this facility at a distance of less than 5 kms., 404 at a distance between 5-10 kms. and 445 at a distance of 10+ kms.

In the entire district 1,404 villages are deprived of Commercial Bank and 1,393 of Co-operative Bank. Of these 1,404 villages which are deprived of Commercial Banks 192 villages avail this facility at a distance of less than 5 kms., 337 between 5-10 kms. and the remaining 875 at a distance of 10+ kms. Regarding Co-operative Banks out of 1,393 villages 153 villages avail this facility at a distance of less than 5 kms., 342 at a distance of 5-10 kms. and remaining 898 at a distance of 10+ kms. 1,353 villages do not have agricultural credit societies. This facility to 278 villages is available at a distance of less than 5 kms., 373 at a distance of 5-10 kms. and the remaining 702 at a distance of 10+ kms.

TABLE 40 : DISTRIBUTION OF VILLAGES ACCORDING TO THE DISTANCE FROM THE NEAREST STATUTORY TOWN AND AVAILABILITY OF DIFFERENT AMENITIES, 2001

Distance range from the nearest statutory town (in kilometres)	Number of inhabited villages in each range	Type of amenity available							
		Education	Medical	Post Office	Telephone	Transport communica-tions	Banks	Agricultural Credit Societies	Approach by pucca road
1	2	3	4	5	6	7	8	9	10
less than 5	70	58	11	8	23	11	3	4	34
	(100.0)	(82.9)	(15.7)	(11.4)	(32.9)	(15.7)	(4.3)	(5.7)	(48.6)
5 -15	640	548	116	102	204	81	13	25	187
	(100.0)	(85.6)	(18.1)	(15.9)	(31.9)	(12.7)	(2.0)	(3.9)	(29.2)
16 - 50	670	585	93	91	190	74	22	39	110
	(100.0)	(87.3)	(13.9)	(13.6)	(28.4)	(11.0)	(3.3)	(5.8)	(16.4)
51+	33	31	7	6	11	6	2	1	9
	(100.0)	(93.9)	(21.2)	(18.2)	(33.3)	(18.2)	(6.1)	(3.0)	(27.3)
Unspecified	12	10	3	2	4	3	2	3	5
	(100.0)	(83.3)	(25.0)	(16.7)	(33.3)	(25.0)	(16.7)	(25.0)	(41.7)
District total	1425	1232	230	209	432	175	42	72	345
	(100.0)	(86.5)	(16.1)	(14.7)	(30.3)	(12.3)	(2.9)	(5.1)	(24.2)

Table 40 deals with the distribution of villages according to distance from the nearest statutory town and availability of different amenities within the village. Out of total 1,425 inhabited villages in the district, there are 70 villages which have nearest towns upto a distance of 5 kms. Of these only 58 villages forming 82.9 per cent of total villages, are having the educational facilities atleast one type and 11 villages constituting 15.7 per cent, have the medical facilities within the Range of 5 km., 8 villages forming 11.4 per cent have the facility of post office within the range of 5 km and 23 or 32.9 per cent have the facility of telephone under the distance of 5 km. 11 villages constituting 15.7 per cent have been linked by transport service. 3 village comprising 4.3 per cent have been provided bank and 4 villages comprising

5.7 per cent have been provided agricultural credit society facilities. 34 villages comprising 48.6 per cent have been provided with pucca road within the distance of 5 km.

There are 640 inhabited villages in the district which fall in the distance range of 5-15 kms. Of these 548 villages constituting 85.6 per cent have been provided with the educational facilities. 116 villages comprising 18.1 per cent have been provided with medical facilities. 102 villages constituting 15.9 per cent enjoy the post office facility. 204 villages comprising 31.9 per cent have been provided the telephone facility. 81 villages constituting 12.7 per cent have been linked with transport communications. 13 villages comprising 2.0 per cent have bank facility. 25 villages constituting 3.9 per cent are having agricultural credit societies, while 187 villages or 29.2 per cent are approachable by pucca road.

670 villages fall in the distance range of 16-50 kms. Of these, 87.3 per cent villages have educational facility, 13.9 per cent with medical, 13.6 per cent with post office, 28.4 per cent with telephone and transport and communications available to 11.0 per cent villages. Banks and agricultural credit societies facilities are available to 3.3 and 5.8 per cent of villages. 16.4 per cent are approachable by pucca road.

33 villages fall in the distance range of 51+ kms. Of these, 93.9 per cent villages have educational facility, 21.2 per cent with medical, 18.2 per cent each with post office and transport communications, 33.3 per cent with telephone, 6.1 percent with banks, 3.0 per cent with agricultural credit societies, 27.3 per cent with approachable by pucca road.

TABLE 41 : DISTRIBUTION OF VILLAGES ACCORDING TO POPULATION RANGE AND AMENITIES AVAILABLE, 2001

Population range	Number of inhabited villages in each range	Type of amenity available									
		Education	Medical	Improved drinking water*	Post Office #	Tele-phone	Transport communications $	Banks	Agricultural Credit Societies	Approach by Pucca road	Power supply
1	2	3	4	5	6	7	8	9	10	11	12
1-499	771	583	59	714	28	181	50	7	11	118	708
	(100.0)	(75.6)	(7.7)	(92.6)	(3.6)	(23.5)	(6.5)	(0.9)	(1.4)	(15.3)	(91.8)
500-999	423	418	61	409	59	132	56	6	18	114	404
	(100.0)	(98.8)	(14.4)	(96.7)	(13.9)	(31.2)	(13.2)	(1.4)	(4.3)	(27.0)	(95.5)
1000-1999	176	176	70	169	77	80	42	9	25	70	173
	(100.0)	(100.0)	(39.8)	(96.0)	(43.8)	(45.5)	(23.9)	(5.1)	(14.2)	(39.8)	(98.3)
2000-4,999	50	50	35	50	41	35	23	16	14	38	49
	(100.0)	(100.0)	(70.0)	(100.0)	(82.0)	(70.0)	(46.0)	(32.0)	(28.0)	(76.0)	(98.0)
5000-9999	4	4	4	4	3	3	3	3	3	4	4
	(100.0)	(100.0)	(100.0)	(100.0)	(75.0)	(75.0)	(75.0)	(75.0)	(75.0)	(100.0)	(100.0)
10000 +	1	1	1	1	1	1	1	1	1	1	1
	(100.0)	(100.0)	(100.0)	(100.0)	(100.0)	(100.0)	(100.0)	(100.0)	(100.0)	(100.0)	(100.0)
District total	1,425	1,232	230	1,347	209	432	175	42	72	345	1,339
	(100.0)	(86.5)	(16.1)	(94.5)	(14.7)	(30.3)	(12.3)	(2.9)	(5.1)	(24.2)	(94.0)

Note : Percentages are given in brackets.

* Based on the improved drinking water source, drinking water supply has been classified as 'Improved or otherwise. If the household has access to drinking water supplied from a tap or a hand pump/tube well situated within or outside the premises it is considered as having access to 'Improved drinking water source'. However, the concept of improved drinking water is state specific and this is to be considered accordingly.

\# Post office includes Post office, telegraph office and Post and telegraph office.

$ Transport communication includes bus service, rail facility and navigable waterways.

Table 41 deals with the distribution of villages by population ranges and amenities available therein. In Raisen district out of a total 1,425 inhabited villages, overwhelming 771 have a population of less than 500 persons. Of these, 583 villages (75.6 per cent) have education facility, 59 (7.7 per cent) have medical facility, 714 (92.6 per cent) have improved drinking water facility. 28 villages (3.6 per cent) have post office facility. 181 (23.5 per cent) have telephone facility. 50(6.5 per cent) have been linked by bus service. 7(0.9 per cent) have Bank facility. 11 villages (1.4 per cent) have been provided with the agricultural credit societies, 118 villages (15.3 per cent) have been linked with pucca road. 708 villages (91.8 per cent) have been provided with electricity.

Out of 423 villages, which fall in the population range of 500-999 persons, 418 villages (98.8 per cent) have been provided with the education facility, 61 (14.4per cent) with medical facility, 409 (96.7 per cent) villages have improved drinking water facility. 59 villages (13.9 per cent) have been provided with post office facilities, 132 villages (31.2 per cent) with telephone facility, 56 villages (13.2 per cent) with transport facilities, 6 villages (1.4 per cent) with bank facility, 18 villages (4.3 per cent) with agricultural credit societies, 114 villages (27.0 per cent) have approach by pucca road and 404 villages (95.5 per cent) have electricity facility.

176 villages fall in population range of 1,000-1,999 persons. Of these all villages have been provided with the education facility, 70 (39.8 per cent) with medical facility, 169 (96.0 per cent) villages have improved drinking water facility. 77 villages (43.8 per cent) have been provided with post office facilities, 80 villages (45.5 per cent) with telephone facility, 42 villages (23.9 per cent) with transport facilities, 9 villages (5.1 per cent) with bank facility, 25 villages (14.2 per cent) with agricultural credit societies and 70 villages (39.8 per cent) have approach by pucca road. 173 (98.3 per cent) villages have electricity facility.

There are 50 villages in the district which are covered under 2,000-4,999 population range. Of these, all villages have been provided with the education and improved drinking water facility. 35 villages (70.0 per cent) with medical and telephone facility. 41 villages (82.0 per cent) have been provided with post office , 23 villages (46.0 per cent) with transport facilities, 16 villages (32.0 per cent) with bank facility, 14 villages (28.0 per cent) with agricultural credit societies and 38 villages (76.0 per cent) have approach by pucca road. 49 villages (98.0 per cent) have electricity facility.

There are 4 villages in the district which are covered under 5,000-9,999 population range and all the villages are provided with education, medical, improved drinking water, approach by pucca road and power supply facility. 3 villages (75.0 per cent) each have the facility of post office, telephone, transport communication, banks and agricultural credit societies. There is one village having all types of facility in the population range of above 10,000.

TABLE 42 : DISTRIBUTION OF VILLAGES ACCORDING TO LAND USE, 2001

Serial number	Name of C. D. block	Number of inhabited villages	Total area	Percentage of cultivable area to total area	Percentage of irrigated area to total cultivable area
1	2	3	4	5	6
1	Sanchi	217	72,320	82.7	46.3
2	Gairatganj	166	81,067	59.4	17.2
3	Begamganj	199	80,689	63.7	13.3
4	Obedullaganj	220	160,737	31.0	48.1
5	Bareli (Badi)	224	122,841	69.4	53.8
6	Silwani	245	109,851	48.1	27.2
7	Udaipura	154	68,006	88.5	21.7
	District Total:	1,425	695,511	58.6	34.4

Note : - Cultivable area = irrigated area + unirrigated area

Table 42 presents C.D blockwise distribution of villages according to land use. It also gives details of total area and cultivable area available of inhabited villages in the district. Cultivated area includes irrigated as well as unirrigated area. It further elaborates that what is the extent of cultivable area under irrigation. There are total 1,425 inhabited villages in the district having a total area of 695,511 hectares. Of this, 58.6 per cent is cultivable and 34.4 per cent of total cultivable area has got the irrigation facility.

It is seen that percentage of cultivable area to total area is highest 88.5 per cent in Udaipura CD Block. It is lowest 31.0 per cent in Obedullaganj CD Block. The percentage of irrigated area to cultivable area is highest 53.8 per cent in Baraily(Badi) and lowest 13.3 in Begamganj CD Block.

TABLE 43 : PER CAPITA RECEIPT AND EXPENDITURE IN STATUTORY TOWNS

Serial number	Class, name & urban status of the Town	Per capita expenditure								
		Total	Through taxes	From all other sources	Total	General Adminis-tration	Public health and conveniences	Public works	Public institutions	Other(s)
1	2	3	4	5	6	7	8	9	10	11
1	IV Badi (NP)	223	107	116	247	40	124	34	8	40
2	III Bareli (NP)	255	65	190	298	85	3	138	0	73
3	III Begamganj (M)	196	32	165	188	8	45	25	13	97
4	III Mandideep (M)	236	196	40	279	40	75	138	0	25
5	IV Obedullaganj (NP)	242	111	131	260	41	133	52	5	28
6	III Raisen (M)	315	92	224	343	16	48	75	3	202
7	V Sanchi (NP)	830	184	647	686	62	232	134	73	185
8	V Sultanpur (NP)	408	229	178	482	83	172	138	1	89
9	IV Udaipura (NP)	392	173	220	387	82	48	158	79	21
	District Total	285	118	167	305	43	73	93	12	84

Note: The difference in various totals is due to rounding off the related figures.

The table 43 gives the per capita receipts and expenditure (in rupees) for each town in the district. The average per capita receipts for towns of Raisen district works out to Rs.285 of which Rs.118 are derived through local taxes and the remaining Rs.167 is received from all other sources. The average of total expenditure incurred per capita is Rs.305. Out of this Rs.43 are spent on general administration, Rs.73 on public health and conveniences, Rs.93 on public works, Rs.12 on public institutions and Rs.84 is spent other items.

TABLE 44 : SCHOOLS/COLLEGES PER 10,000 POPULATION IN STATUTORY TOWNS, 2001

Serial number	Name and urban status of Town	Type of educational institution				
		Primary	Junior Secondary / Middle	Secondary / Matriculation	Senior Secondary	College
1	2	3	4	5	6	7
1	Badi (NP)	4.3	2.5	1.2	1.2	0.0
2	Bareli (NP)	7.3	5.5	3.7	2.9	0.4
3	Begamganj (M)	7.6	3.3	1.3	0.7	0.3
4	Mandideep (M)	5.0	2.5	1.3	0.5	0.3
5	Obedullaganj (NP)	3.5	2.5	1.0	1.0	0.5
6	Raisen (M)	1.7	1.4	0.6	0.6	0.6
7	Sanchi (NP)	5.9	2.9	1.5	1.5	0.0
8	Sultanpur (NP)	16.1	6.9	2.3	1.1	0.0
9	Udaipura (NP)	2.9	1.5	1.5	1.5	0.7
	District Total	5.3	3.0	1.5	1.1	0.4

In urban areas of Raisen district the average number of primary school per 10,000 population comes 5.3 schools, 3.0 junior secondary/middle, 1.5 secondary/matriculation, 1.1 senior secondary schools and the ratio of colleges is only 0.4 college per 10,000 population. Among the towns, the ratio of primary is highest in Sultanpur (NP) while lowest is Raisen (M).

TABLE 45 : NUMBER OF BEDS IN MEDICAL INSTITUTIONS IN TOWNS, 2001

Serial number	Name and urban status of the Town	Number of beds in medical institutions per 10,000 population
1	2	3
1	Badi(NP)	11
2	Bareli(NP)	11
3	Begamganj(M)	3
4	Gairatganj(CT)	15
5	Mandideep(M)	3
6	Obedullaganj(NP)	9
7	Raisen(M)	34
8	Sanchi(NP)	15
9	Sultanpur(NP)	0
10	Udaipura(NP)	22
	Distrct Total	12

Table 45 depicts the number of beds available in medical institutions per 10,000 population in each town of Raisen district. On an average there are 12 beds per 10,000 population in urban areas of the district. Whereas it is the highest 34 in Raisen (M) while there is no beds in Sultanpur (NP).

TABLE 46 : PROPORTION OF SLUM POPULATION IN TOWNS, 2001

Serial number	Name of the Town	Total popu-lation	Slum popu-lation	Percentage of slum population to total population
1	2	3	4	5
1	Badi	16,094	436	2.7
2	Bareli	27,379	13,959	51.0
3	Begamganj	30,448	22,980	75.5
4	Mandideep	39,859	10,496	26.3
5	Obedullaganj	19,938	8,287	41.6
6	Raisen	35,702	5,000	14.0
7	Sanchi	6,784	5,518	81.3
8	Sultanpur	8,718	4,601	52.8
9	Udaipura	13,783	3,101	22.5
	District Total	198,705	74,378	37.4

Table 46 presents the proportion of slum population in the towns of the district. Out of the total 198,705 urban population 74,378 persons constitute slum population which is 37.4 per cent of total urban population. Sanchi town has the highest (81.3 per cent) of slum population. Badi town has lowest (2.7per cent) of slum population.

TABLE 47 : MOST IMPORTANT COMMODITY EXPORTED OUT OF AND MANUFACTURED IN TOWNS, 2001

Serial number	Name and urban status of Town	Most important commodity	
		Manufactured	Exported
1	2	3	4
1	Badi (NP)	Poha	Wooden Furniture
		Biscuits	Bamboo Baskets
		Earthern Pots	Bricks
2	Bareli (NP)	Pulses	Soyabean
		Trolley	Pulses
		Agricultural Equip.	Wheat
3	Begamganj (M)	Agricultural Equip.	Masoor
		Bidi	Gram
		Bricks	Soyabean
4	Gairatganj (CT)	Bidi	Bidi
		-	-
		-	-
5	Mandideep (M)	Medicines	Medicines
		Electrical Goods	Electrical Goods
		Electro Graphite	Electro Graphite
6	Obedullaganj (NP)	Damar Road Material	Wheat
		Bricks	Gram
		Trolley	Soyabean
7	Raisen (M)	Earthern Pots	Wheat
		Bricks	Soyabean
		Building Materials	Stone
8	Sanchi (NP)	-	-
		-	-
		-	-
9	Sultanpur (NP)	Wooden Furniture	Wheat
		Bricks	Gram
		Earthen Toys	Soyabean
10	Udaipura (NP)	Bidi	Grains
		Bricks	Gram
			Soyabean

Table 47 indicates most important articles manufactured and exported out of each town in the district. Commodities manufactured are bricks, bidi, trolly, pulses, earthen pots, agriculture equipments, etc. Soyabean, gram, wheat, brick, pulses, bidi, electrical goods, electro graphite etc.are the other important commodities which are exported by different towns.

(x) Brief analysis of the data on houses and household amenities, Houselisting Operations, Census of India 2001 based on Inset tables 48-52.

Inset tables 48-52 are based on Houselisting data pertaining to Census 2001. These tables reflect the tenure status, distribution of households living in permanent, semi-permanent and temporary houses, percentage of households having different amenities and percentage of households by type of fuel used for cooking.

TABLE 48 : HOUSEHOLDS BY TENURE STATUS AND NUMBER OF ROOMS OCCUPIED IN THE DISTRICT, 2001

Tenure status	Number of dwelling rooms	Number of households								
		Total			Scheduled Castes			Scheduled Tribes		
		Total	Rural	Urban	Total	Rural	Urban	Total	Rural	Urban
1	2	3	4	5	6	7	8	9	10	11
Owned	No exclusive room	6,463	6,218	245	1710	1,660	50	1,316	1,294	22
	One room	89,468	82,264	7,204	20092	18,521	1,571	17,756	17,163	593
	Two rooms	49,785	41,778	8,007	8283	7,077	1,206	6,333	5,935	398
	Three rooms	15,974	12,271	3,703	1650	1,270	380	1,192	1,067	125
	3+ rooms	14,696	9,387	5,309	975	577	398	575	490	85
	Median number of rooms	1	1	2	1	1	2	1	1	1
		176,386	151,918	24,468	32710	29,105	3,605	27,172	25,949	1,223
		89.3	93.9	68.6	92.5	95.2	75.2	91.1	92.8	64.8
Rented	No exclusive room	146	102	44	29	23	6	29	26	3
	One room	7,256	2,825	4,431	887	435	452	631	389	242
	Two rooms	4,199	1,270	2,929	447	157	290	227	104	123
	Three rooms	1,204	189	1,015	122	20	102	49	13	36
	3+ rooms	704	136	568	55	15	40	33	11	22
	Median number of rooms	1	1	2	1	1	1	1	1	1
		13,509	4,522	8,987	1540	650	890	969	543	426
		6.8	2.8	25.2	4.4	2.1	18.6	3.2	1.9	22.6
Others	No exclusive room	531	500	31	119	113	6	128	124	4
	One room	4,719	3,660	1,059	725	571	154	1,310	1,159	151
	Two rooms	1,506	779	727	201	91	110	186	123	63
	Three rooms	546	280	266	55	37	18	43	28	15
	3+ rooms	299	144	155	23	14	9	28	23	5
	Median number of rooms	1	1	2	1	1	1	1	1	1
		7,601	5,363	2,238	1,123	826	297	1,695	1,457	238
		3.8	3.3	6.3	3.2	2.7	6.2	5.7	5.2	12.6
District Total		197,496	161,803	35,693	35,373	30,581	4,792	29,836	27,949	1,887

Data source : Census of India 2001, H-series: Tables on Houses, Household amenities and Assets.

The data presented in Table 48 depicts number of households by tenure status and number of rooms occupied in the district. The total number of households in the district stands at 197,496 consisting of 161,803 rural and 35,693 urban households. 35,373 households belong to Scheduled Castes 29,836 to Scheduled Tribes. 176,386 households are living in their own houses constituting 89.3 per cent of total households. Of these households, the largest number of households (89,468) have occupied single room accommodation while 6,463 households are without any exclusive room.

13,509 households living in rented accommodation accounts for 6.8 per cent of total number of households in the district. The largest number of 7,256 households are living in single room accommodation followed by 4,199 households in double room accommodation. Next position is claimed by households 1,204 occupying three room accomodation. Number of households in rented accommodation occupying more than three rooms rank at fourth place with 704 households while 146 households are without any exclusive room.

Other households numbering to 7,601 forming only 3.8 per cent of total households are distributed in single room accommodation numbering 4,719, 1,506 double room and 546 in three room accommodation.Number of households in others accommodation occupying rank at fourth place are 299 househods occupying more than three rooms while households without any exclusive rooms are 531 in numbers.

TABLE 49 : PERCENTAGE DISTRIBUTION OF HOUSEHOLDS LIVING IN PERMANENT, SEMI-PERMANENT AND TEMPORARY HOUSES, 2001

Serial number	District/ Tahsil	Total			Rural			Urban		
		Permanent	Semi-permanent	Temporary	Permanent	Semi-permanent	Temporary	Permanent	Semi-permanent	Temporary
1	2	3	4	5	6	7	8	9	10	11
1	Raisen	55.3	41.1	3.6	51.4	44.8	3.8	70.8	26.7	2.5
2	Gairatghanj	17.9	81.3	0.9	14.3	84.9	0.9	61.4	37.5	1.1
3	Begamganj	26.2	73.3	0.5	19.1	80.3	0.5	48.8	50.6	0.6
4	Goharganj	59.8	37.2	3.0	54.2	42.8	2.9	71.4	25.6	3.1
5	Baraily	28.9	69.0	2.1	21.8	76.4	1.9	58.7	38.1	3.1
6	Silwani	12.1	85.4	2.5	12.1	85.4	2.5	0.0	0.0	0.0
7	Udaipura	23.5	75.0	1.4	19.4	79.2	1.4	64.4	34.4	1.2
	District Total:	35.5	62.3	2.2	29.1	68.7	2.1	64.4	33.2	2.4

The data presented in Table 49 reveals that 35.5 per cent of household of the district are living in houses made of pucca materials, residences of 62.3 per cent households are semi permanent houses and 2.2 percent households have temporary houses.

District-wise percentage in urban areas indicates that majority of households i.e. 64.4 per cent are living in houses constructed of pucca materials, 33.2 per cent in semi-permanent structure and percentage of households in temporary houses is 2.4 constructed of kutcha materials. At rural level, the lowest percentage of 12.1 households occupying permanent structure is found in Silwani while highest percentage of 54.2 is seen in Goharganj tahsil. The proportion of semi-permanent houses is high in Silwani (85.4) and low in Goharganj (42.8) tahsil. The proportion of temporary houses is quite low in all tahsils and highest is 3.6 per cent in Raisen followed by Goharganj (3.0) tahsil, Silwani (2.5), Baraily (2.1), Udaipura (1.4), Gairatganj (0.9) and Begamganj (0.5) tahsils.

TABLE 50 : PERCENTAGE OF HOUSEHOLDS HAVING IMPROVED DRINKING WATER SOURCE, ELECTRICITY, BATHROOM, TOILET AND DRAINAGE FACILITY, 2001

Serial number	Name of Tahsil	Total / Rural / Urban	Number of households	Number and percentage of households having				
				Improved drinking water	Electricity	Bathroom	Toilet	Drainage
1	2	3	4	5	6	7	8	9
1	Raisen	Total	34,294	18,472	27,259	9,452	7,753	7,141
				(53.9)	(79.5)	(27.6)	(22.6)	(20.8)
		Rural	27,329	13,191	20,964	5,041	3,072	4,130
				(48.3)	(76.7)	(18.4)	(11.2)	(15.1)
		Urban	6,965	5,281	6,295	4,411	4,681	3,011
				(75.8)	(90.4)	(63.3)	(67.2)	(43.2)
2	Gairatghanj	Total	18,063	9,332	14,034	4,419	3,564	4,216
				(51.7)	(77.7)	(24.5)	(19.7)	(23.3)
		Rural	16,683	8,356	12,712	3,617	2,624	3,298
				(50.1)	(76.2)	(21.7)	(15.7)	(19.8)
		Urban	1,380	976	1,322	802	940	918
				(70.7)	(95.8)	(58.1)	(68.1)	(66.5)

1	2	3	4	5	6	7	8	9
3	Goharganj	Total	22,277	8,111	15,463	5,086	4,375	4,277
				(36.4)	(69.4)	(22.8)	(19.6)	(19.2)
		Rural	16,984	5,049	10,954	2,593	794	1,596
				(29.7)	(64.5)	(15.3)	(4.7)	(9.4)
		Urban	5,293	3,062	4,509	2,493	3,581	2,681
				(57.8)	(85.2)	(47.1)	(67.7)	(50.7)
4	Begamganj	Total	37,544	24,228	33,754	11,701	14,023	11,965
				(64.5)	(89.9)	(31.2)	(37.4)	(31.9)
		Rural	25,234	15,036	21,977	4,049	5,481	3,268
				(59.6)	(87.1)	(16.0)	(21.7)	(13.0)
		Urban	12,310	9,192	11,777	7,652	8,542	8,697
				(74.7)	(95.7)	(62.2)	(69.4)	(70.6)
5	Bareli	Total	38,908	27,375	27,627	10,039	10,879	7,514
				(70.4)	(71.0)	(25.8)	(28.0)	(19.3)
		Rural	31,413	21,022	20,931	5,799	5,910	3,556
				(66.9)	(66.6)	(18.5)	(18.8)	(11.3)
		Urban	7,495	6,353	6,696	4,240	4,969	3,958
				(84.8)	(89.3)	(56.6)	(66.3)	(52.8)
6	Silwani	Total	22,146	13,421	14,290	3,781	5,215	3,047
				(60.6)	(64.5)	(17.1)	(23.5)	(13.8)
		Rural	22,146	13,421	14,290	3,781	5,215	3,047
				(60.6)	(64.5)	(17.1)	(23.5)	(13.8)
		Urban	-	-	-	-	-	-
7	Udaipura	Total	24,264	15,336	14,669	5,313	5,247	3,565
				(63.2)	(60.5)	(21.9)	(21.6)	(14.7)
		Rural	22,014	13,503	12,681	4,020	3,666	2,276
				(61.3)	(57.6)	(18.3)	(16.7)	(10.3)
		Urban	2,250	1,833	1,988	1,293	1,581	1,289
				(81.5)	(88.4)	(57.5)	(70.3)	(57.3)
	District Total:	Total	197,496	116,275	147,096	49,791	51,056	41,725
				(58.9)	(74.5)	(25.2)	(25.9)	(21.1)
		Rural	161,803	89,578	114,509	28,900	26,762	21,171
				(55.4)	(70.8)	(17.9)	(16.5)	(13.1)
		Urban	35,693	26,697	32,587	20,891	24,294	20,554
				(74.8)	(91.3)	(58.5)	(68.1)	(57.6)

Data source : Census of India 2001, H-series: Tables on Houses, Household amenities and Assets.

Table 50 indicates that 58.9 per cent households in the district have been provided with improved drinking water supplied from a tap or a hand-pump/ tube-well and electriciy also. The bathroom facility is available to only 25.2 per cent households within their premises . As regards rural areas, 17.9 per cent households are having bathroom facility, whereas this proportion in urban areas comes to 58.5 per cent. 70.8 per cent rural households have facility of electricity against 91.3 per cent in urban areas. Toilet and drainage facilities in the district are available to 25.9 per cent and 21.1 per cent households respectively. Their percentage is higher in urban areas as compared to rural areas. The trend of these amenities available to the households at tahsil level almost conforms to the district pattern analysed.

TABLE 51 : NUMBER AND PER CENT OF HOUSEHOLDS BY TYPE OF FUEL USED FOR COOKING, 2001

Serial number	Name of Tahsil	Total/ Rural/ Urban	Total house-holds	Fire wood	Crop residue	Cow dung cake	Electri-city	Coal / Lignite (charcoal)	Cooking gas (L.P.G.)	Bio-gas	Kero-sene	Others	No cook-king
1	2	3	4	5	6	7	8	9	10	11	12	13	14
1	Raisen	Total	34,294	27,482	687	1421	86	8	3,449	84	1,013	8	56
				(80.1)	(2.0)	(4.1)	(0.3)	(0.0)	(10.1)	(0.2)	(3.0)	(0.0)	(0.2)
		Rural	27,329	24,323	624	1,394	79	4	476	73	318	7	31
				(89.0)	(2.3)	(5.1)	(0.3)	(0.0)	(1.7)	(0.3)	(1.2)	(0.0)	(0.1)
		Urban	6,965	3,159	63	27	7	4	2973	11	695	1	25
				(45.4)	(0.9)	(0.4)	(0.1)	(0.1)	(42.7)	(0.2)	(10.0)	(0.0)	(0.4)
2	Gairatganj	Total	18,063	15,953	292	384	13	1	963	155	261	3	38
				(88.3)	(1.6)	(2.1)	(0.1)	(0.0)	(5.3)	(0.9)	(1.4)	(0.0)	(0.2)
		Rural	16,683	15,244	282	384	12	1	474	152	104	3	27
				(91.4)	(1.7)	(2.3)	(0.1)	(0.0)	(2.8)	(0.9)	(0.6)	(0.0)	(0.2)
		Urban	1,380	709	10	0	1	0	489	3	157	0	11
				(51.4)	(0.7)	(0.0)	(0.1)	(0.0)	(35.4)	(0.2)	(11.4)	(0.0)	(0.8)
3	Begamganj	Total	22,277	19,714	351	166	9	3	1,837	51	94	23	29
				(88.5)	(1.6)	(0.7)	(0.0)	(0.0)	(8.2)	(0.2)	(0.4)	(0.1)	(0.1)
		Rural	16,984	16,403	252	152	8	1	71	49	13	23	12
				(96.6)	(1.5)	(0.9)	(0.0)	(0.0)	(0.4)	(0.3)	(0.1)	(0.1)	(0.1)
		Urban	5,293	3,311	99	14	1	2	1,766	2	81	0	17
				(62.6)	(1.9)	(0.3)	(0.0)	(0.0)	(33.4)	(0.0)	(1.5)	(0.0)	(0.3)
4	Goharganj	Total	37,544	25,586	406	565	61	13	5,122	158	5559	4	70
				(68.1)	(1.1)	(1.5)	(0.2)	(0.0)	(13.6)	(0.4)	(14.8)	(0.0)	(0.2)
		Rural	25,234	21,724	311	543	37	0	1,039	128	1412	3	37
				(86.1)	(1.2)	(2.2)	(0.1)	(0.0)	(4.1)	(0.5)	(5.6)	(0.0)	(0.1)
		Urban	12,310	3,862	95	22	24	13	4,083	30	4147	1	33
				(31.4)	(0.8)	(0.2)	(0.2)	(0.1)	(33.2)	(0.2)	(33.7)	(0.0)	(0.3)
5	Bareli	Total	38,908	21,694	2,694	10,621	40	6	2,886	209	639	64	55
				(55.8)	(6.9)	(27.3)	(0.1)	(0.0)	(7.4)	(0.5)	(1.6)	(0.2)	(0.1)
		Rural	31,413	17,528	2,462	10,575	29	5	458	208	53	63	32
				(55.8)	(7.8)	(33.7)	(0.1)	(0.0)	(1.5)	(0.7)	(0.2)	(0.2)	(0.1)
		Urban	7,495	4,166	232	46	11	1	2,428	1	586	1	23
				(55.6)	(3.1)	(0.6)	(0.1)	(0.0)	(32.4)	(0.0)	(7.8)	(0.0)	(0.3)
6	Silwani	Total	22,146	20,393	543	404	5	3	516	170	86	2	24
				(92.1)	(2.5)	(1.8)	(0.0)	(0.0)	(2.3)	(0.8)	(0.4)	(0.0)	(0.1)
		Rural	22,146	20,393	543	404	5	3	516	170	86	2	24
				(92.1)	(2.5)	(1.8)	(0.0)	(0.0)	(2.3)	(0.8)	(0.4)	(0.0)	(0.1)
		Urban	-	-	-	-	-	-	-	-	-	-	-
7	Udaipura	Total	24,264	15,787	1,665	5493	10	0	845	290	142	2	30
				(65.1)	(6.9)	(22.6)	(0.0)	(0.0)	(3.5)	(1.2)	(0.6)	(0.0)	(0.1)
		Rural	22,014	14,269	1,606	5480	8	0	283	286	55	2	25
				(64.8)	(7.3)	(24.9)	(0.0)	(0.0)	(1.3)	(1.3)	(0.2)	(0.0)	(0.1)
		Urban	2,250	1,518	59	13	2	0	562	4	87	0	5
				(67.5)	(2.6)	(0.6)	(0.1)	(0.0)	(25.0)	(0.2)	(3.9)	(0.0)	(0.2)
	District Total:	Total	197,496	146,609	6,638	19,054	224	34	15,618	1,117	7,794	106	302
				(74.2)	(3.4)	(9.6)	(0.1)	(0.0)	(7.9)	(0.6)	(3.9)	(0.1)	(0.2)
		Rural	161,803	129,884	6,080	18,932	178	14	3,317	1,066	2,041	103	188
				(80.3)	(3.8)	(11.7)	(0.1)	(0.0)	(2.1)	(0.7)	(1.3)	(0.1)	(0.1)
		Urban	35,693	16,725	558	122	46	20	1,2301	51	5,753	3	114
				(46.9)	(1.6)	(0.3)	(0.1)	(0.1)	(34.5)	(0.1)	(16.1)	(0.0)	(0.3)

Percentage in brackets

Data source: Census of India 2001, H-series: Tables on Houses, Household amenities and Assets.

The percentage distribution of households by type of fuel used for cooking purposes is given in Table 51. There are nine types of fuels used for which data have been presented in the table. It is observed that fire wood is used as the most predominant fuel used for cooking by 74.2 per cent households in the district. In the tahsils, this proportion varies between 55.8 per cent in Baraily and 92.1 per cent in Silwani tahsil. In rural areas use of fire wood for cooking is very high while in urban areas it is used by a smaller amount of population. The next most common cooking fuel is cowdung cake which is used by 9.6 per cent households in the district. This proportion in urban and rural areas is 0.3 and 11.7 per cent respectively. In district level use of L.P.G. is 7.9 per cent, in rural areas it is 2.1 per cent and in urban areas it is 34.5 per cent. There are 3.9 per cent households using kerosene in the district. Use of kerosene for cooking by urban households comes to 16.1 per cent while in rural areas its proportion is only 1.3 per cent, as a whole. There are 3.4 per cent households using crop residue in the district. Use of crop residue for cooking by urban households comes to 1.6 per cent while in rural areas its proportion is only 3.8 per cent, as a whole. The percentage of households using other types of fuel is insignificant. In rural and urban areas fire wood is main fuel.

TABLE 52 : NUMBER OF HOUSEHOLDS AVAILING BANKING SERVICES AND NUMBER OF HOUSEHOLDS HAVING EACH OF THE SPECIFIED ASSET, 2001

Serial number	Name of Tahsil	Total/ Rural/ Urban	Total number of house-holds	Total number of house-holds availing banking services	Availability of household assets						
					Radio/ Transistor	Television	Tele-phone	Bicycle	Scooter, Motor Cycle, Moped	Car, Jeep, Van	None of the specified assets
1	2	3	4	5	6	7	8	9	10	11	12
1	Raisen	Total	34,294	7,600	5,809	11,241	1,467	10,220	3,333	619	16,869
		Rural	27,329	4,625	3,741	6,682	637	7,178	1,671	339	15,346
		Urban	6,965	2,975	2,068	4,559	830	3,042	1,662	280	1,523
2	Gairatganj	Total	18,063	3,342	3,150	5,209	588	4,756	1,267	248	9,431
		Rural	16,683	2,710	2,731	4,410	446	4,270	1,032	213	9,047
		Urban	1,380	632	419	799	142	486	235	35	384
3	Begamganj	Total	22,277	3,767	3,330	4,857	544	6,145	1,380	209	12,842
		Rural	16,984	2,037	2,326	2,487	197	3,985	605	87	10,884
		Urban	5,293	1,730	1,004	2,370	347	2,160	775	122	1,958
4	Goharganj	Total	37,544	10,891	7,339	15,915	2,178	11,735	4,324	787	15,073
		Rural	25,234	5,625	4,064	8,193	908	7,975	2,200	524	11,965
		Urban	12,310	5,266	3,275	7,722	1,270	3,760	2,124	263	3,108
5	Bareli	Total	38,908	7,460	6,442	9,834	1,543	10,765	3,406	596	21,104
		Rural	31,413	4,512	4,709	5,893	584	7,992	1,946	353	18,709
		Urban	7,495	2,948	1,733	3,941	959	2,773	1,460	243	2,395
6	Silwani	Total	22,146	3,208	3,111	3,860	616	5,600	1,317	359	13,406
		Rural	22,146	3,208	3,111	3,860	616	5,600	1,317	359	13,406
		Urban	-	-	-	-	-	-	-	-	-
7	Udaipura	Total	24,264	3,415	3,701	5,479	838	5,753	2,017	353	14,155
		Rural	22,014	2,609	3,130	4,270	635	4,830	1,584	298	13,457
		Urban	2,250	806	571	1,209	203	923	433	55	698
	District Total:	Total	197,496	39,683	32,882	56,395	7,774	54,974	17,044	3,171	102,880
		Rural	161,803	25,326	23,812	35,795	4,023	41,830	10,355	2,173	92,814
		Urban	35,693	14,357	9,070	20,600	3,751	13,144	6,689	998	10,066

Data source: Census of India 2001, H-series: Tables on Houses, Household amenities and Assets.

Note: Percentage is given in brackets below the number of households. Bathroom means bathroom within the house Toilet means toilet within the house. Drainage menas closed and open drainage.

This table 52 presents data for total, rural and urban areas at district/tahsil/sub-tahsil level about households availing banking services and possession of assets such radio/transistor, telephone, bicycle, scooter and car etc. by the households. There are 197,496 households in the district and among them, 39,683 households have been availing banking services. 32,882 households have radio/transistor. Television is possessed by 56,395 households. Telephone is available in 7,774 households. Bicycle is the most common means of transportation and is available in 54,974 households. Scooter, motor cycle, moped (two wheelers) and car, jeep, van (four wheelers) are used by 17,044 and 3,171 households respectively. Number of households not having any of the specified assets is 102,880.

(xi) Major Social and cultural events, natural and administrative developments and significant activities during the decade.

According to the Directive Principles of M.P. Govt. passed Madhya Pradesh Panchayat Adhinium 1993 under three-tier Panchayat Raj system was introduced. Under the Tribal Development micro project 139 villages MADA area of Silwani and 22 villages of Badi and 101 villages of Obedullaganj under individualistic and household based developmental works are introduced.

The Self employment in Golden Jubilee year, Indira Awas, Jawahar Village Prosperity Scheme and under Rajiv Gandhi Drinking Water Mission district Panchayat is providing employment.

To abolish malnutrition among children and women, to reduce infant mortality rate and to provide fundamental, economic and social development of women and children different schemes are in wilful discharging by the child and women development department.

There was terrifying flood in the year 1999 in the district.

(xii) Brief description of places of religious, historical or archaeological importance in villages and places or tourist interest in the town of the district.

Bhojpur

Ancient place famous for the temple of Lord Shiva and Jain shrine, Bhojpur about 35 km. from Bhopal situated along the bank of Betwa river in Obedullahganj block is of archaeological interest. The temple was built up in 11th century by the Parmar king Bhoj. The sanctum of temple is about 20 sq.mtr. from outer side and about 12.80 square metre from inner side. It rests on 35 metre long, 25 metre wide and 4 metre high platform. It enshrines a Shiva *linga* of a large size (about 2.30 metres in height and 5.50 metres in circumference. It is decorated with 4 pillars, each of 18.20 metre height and 12 wall pillars.

Nearby to this Shiva temple Digambar Jain temple is situated along the Betwa river about 3.30 metres by 4.25 metres, with a slab roof of about 6 meters from floor level. The shrine contains three figures of Tirthankars, one being a colossal statue of Adinath, about 6 metres high and other two of Parshvanatha, the 23rd Tirthankar. The age of the temple, like Shiva temple, is probably 11th or 13th Century. One more attraction of the village is a cave on the sandstone bank of river Betwa. The cave contains an image of a goddess, said to have been dug in situ by a saint.

The Fort of Raisen

The fort of Raisen stands on an outlier of sandstone rock while the administrative headquarters town is situated at the foot of it. The fort being well placed was formidable strongholds in mediaeval times surrounded by massive stone-walls. The wall pierced with nine gateways was surmounted by 13 bastions from where at about the area of 32 km could be watched. Several inscriptions exist on the fort walls, most of which are in Nagri and one or two in Persian and some very curious rock paintings are also there and they represent hunting scenes. Below the fort there is famous Fateh-Ullah shrine or tomb of a saint where both Hindus and Muslims visit. The fort of Raisen is situated to the north-east of Bhopal on Bhopal, Begamganj road at a distance of about 30 km. Buses ply on the road in all season.

Sanchi

Sanchi is known all over the world for its magnificent ancient monuments situated on Itarsi-Jhansi section of the central railway. Situated at a distance of 47 km. from Bhopal, it is about 91 metres in heights from the plain and of a whole-back shape stupa erected during the period of Ashoka in an honour

of Lord Buddha after his death for the purpose of enshrining corporal relics of the Buddha the magnificent great stupa of same period called lat of Ashoka which was 103 metres in height. This original brick stupa was badly mutilated and damaged stupa was encased and is still in the museum which is the famous memorial of Sunga's and Maurya's period after Ashoka the great. This tourist point is known all over the world.

Sanchi has no direct connection with the life of Buddha. It was from Sanchi that Ashoka's son Mahendra left for Ceylon and carried the message of Buddha in the 2nd century B.C. The great stupa is a massive grey brown structure with it four imposing gateways a striking contrast with the simplicity of the structure behind two other stupas at Sanchi are specially noteworthy. In the relics chamber of stupa, the relics of Sariputta and Mahamogallana were discovered by two of the five disciples of the Lord. Stupa 2 has a well preserved balustrade with 2nd century carvings. It is distinctly visible here that the historical Ashoka pillar with its capital of four lions, a cluster of shrines and monasteries that make Sanchi one of the most magnificent examples of Buddhist art.

Sanchi is now a Janapada panchayat, a tourist stand point of international fame, lying about 23 km. to north-west of Raisen and 10 km. from Vidisha. The nearest airport is Bhopal at a distance of 72 km. by road and 44 km. by train where regular flights for Mumbai-Delhi and biweekly flights for Kolkata-Nagpur are available. Tourist taxis are available on hire at Bhopal and there is facility of traveler's lodge, circuit house, rest house, Railway retiring rooms of 3 beds one double and one single beds and also Buddhist Guest House with one double and eight single bedrooms.

Bhimbaithka

Bhimbaithka is a group of small hills on the northern fringe of the Vindhyan mountain system which is known all over the world for its stone inscriptions and its artistic rock - paintings. These rock-paintings and stone aged devices both are of prehistoric period. But Bhimbaithka is more famous for its painting than for its other remains. These pre-historic drawings on the stone wall surface resemble in same way, the wall paintings of Kaimur ranges in Mirjapur district of U.P., Southern Rhodesia, Atamira, Lassona, Fort of Qaume, Pech Merle, the Russian Ural mountains and China. Colours used in the Bhimbaithka paintings are generally red, white, black and green related to early man's achievements as hunter with bows and arrows and spears, their emotions through dancing in fire worship, magical rituals for games etc.

According to local faith and narration the hill was the seat of the hero the Bhim of Mahabharata. Bhimbetka is a corrupted form of Hindi name Bhimbaithka meaning the sitting place of a Bhima. This place lies between Obedullaganj and Barkheda railway stations at a distance of about 40 km., south of Bhopal. The way to Bhimbetka bifurcates near Bhinyapur on the national highway leading from Bhopal to Itarsi, via Barkheda-Hoshangabad. The railway crossing near Bhingapur is about 7.5 km. from Obedullahganj and Bhimbetka is about 4 km. from road side.

Jaora

Jaora is a forest village located 10 km. west of Obedullaganj where a series of about 200 rock shelters, with 102 rock paintings. These series of rock shelters are extending upto Bhimbetka in the south-east and Karad in the north on the right bank of the Betwa connecting Raisen and Satkunda with Bhojpur. The two chains together have been called the "S" belt of rock paintings in the Betwa source region. This belt is claimed to be the world's longest continuous hill - chain with painted rock shelters. The "S" belt spreads over eleven hills.[1]

(xiii) Major characteristics of the district, contribution of the district in the form of any historical figure associated with the district.

Bhimbetka, Ramrajja, Bhojpur, Jona, Sanchi, the fort of Raisen are the important contribution in the history of the district. Acharya Rajneesh was born in Kuchwada village of Udaipura tahsil of district Raisen (also well known as district of **Osho**) .

Eminent freedom fighters are Shri Ram Prasad, Himmat Singh, Mangal Singh, Vishal Singh, Munnalal, Ratan Singh, Babulal, Nirmal Kumar, Deokaran, Bhagwandas, Aabadhnarayan, Gaya Prasad, Jamuna Prasad, Phool Chand, Harishakar, Chhattar Singh, Motilal, Ram Sewak, Laladhar, Ratan Lal Nahar, Radhe lal Tailor, Motilal Soni, Harprasad Lodhi, Gulab Chand, Laxman Prasad, Prem Narayan Trivedi, Sunder Lal Jain, Master Janki Prasad Shrivastava, Hergovind,

Makhan Lal, Dhanraj, Deokaran, Ganga Ram Yadav, Lal Chand, Ram Swaroop, Pratap Singh, Sukh lal and many others, the list seems to be endless of freedom fighters who were associated with the district.

(xiv) Scope of Village Directory and Town Directory

Village Directory :

The Village Directory is one of the traditional compilations of the census organisation and provides the consolidated picture of each village as revealed by the availability of existing amenities, land use pattern, composition of its population and other infrastructural details. This will be of immense help to identify the areas of surplus and deficit requiring the attention of planners and administrators for rescheduling the development process in appropriate direction. The format of village directory has 25 columns providing village-wise data of location, area, population, land use pattern and amenities etc.

The details of each column of village directory are explained as below :

Column-1 Serial number of the village is indicated in this column.

Column-2 gives the name of the village and permanent location code number (PLCN) assigned to each village in serpentine manner from north-west to south direction and is essential for identification of village. The concept of permanent location code number has been introduced first time in 2001 Census by assigning eight digit number starting from the first village of the first tahsil of first district of the state to the last village of last tahsil of the last district. In the state of Madhya Pradesh first PLCN 00000100 has been assigned to village 'DANDETI in Vijaypur tahsil of Sheopur district which is the first villageof first tahsil of first district of Madhya Pradesh while the last PLCN of 05539300 has been assigned to the last village 'MATAGHAT' of the state in Lanji tahsil of Balaghat district which happen to be last as per procedure adopted for assigning location code number. The district census handbook of 1991 Census as well as updated district and tahsil maps and services of local revenue officers/officials have been used to assign the PLCN to the villages. The last two zeros are used if new villages are created out of existing villages in subsequent census. Before 2001 census, village location code number used to change from one census to other due to change in jurisdictions or creation of villages or merger of villages in urban areas. The district handbook of 1991 Census has been used as basis for filling up the name of the village including the forest and uninhabited villages. But to ensure the accuracy, the list of villages and their names were got authenticated from the respective Tahsildars of each tahsil.

Column-3 shows the area (in hectares) of the village as indicated by the State Revenue Department.

Columns – 4 and 5 gives the population and number of households in each village which facilitate the correlation between the amenities available to the population and number of households in the village.

Columns 6 to 9 deal with the amenities like education, medical, drinking water, post, telegraph and telephone etc. The information relating to these amenities were filled by the Patwari of concerned village in village directory booklet which were subsequently cross checked with district census handbook of 1991 as well as with the information collected from the various departments to ensure the accuracy of information provided. In such cases where no facility is available within a village, a dash (-) has been shown in the column and next to it in brackets, the distance from the village in broad ranges viz. upto 5 kms., 5-10 kms. and 10+ kms. of the nearest place where the facility is available has been given. This will help not only for local area planning but in regulating the provisions of goods and services as well, as to minimize the regional imbalance in the process of development. The abbreviations used to indicate these amenities have been explained separately in the subsequent section. The list of colleges, senior secondary schools, hospitals, post and telegraph offices in the district as

Source :

1. Gazetteer of India, Raisen district, 1979
2. Census of India, District Census Handbook, 1991
3. District Statistical Hand Book, 1998-99.

obtained from the concerned departments are also added in the form of annexures at the end.

Column-10 shows the number of banks – Commercial banks and Co-operative banks. In addition to this, the list of banks procured from the lead bank of the district has also been added in this book.

Column-11 relates to number of credit societies, such as agricultural credit societies, non-agricultural credit societies and other cooperative societies.

Column-12 shows the number of recreational and cultural facilities viz. Cinema/video hall, sports club, stadium/auditorium facility available in the villages.

Column-13 Indicates the type of communicational amenities such as by bus, railway or navigable waterway available to the village.

Column-14 refers to the state of roads etc. leading to the village. This is useful in determining as to whether the village is approachable both in fair and foul weather by paved road, mud road, foot path and navigable water ways.

Column-15 gives the information of the nearest town and its distance in Kms. from the village in brackets from the referent village. In case, the nearest town is located in another state, the name of the state has also been furnished.

Column-16 relates to the availability of power supply to the village with purposes such as domestic, agricultural use, other purposes or for purposes which are denoted by the abbreviations.

Column-17 gives the information as to whether newspapers/magazines are received in the village.

Column-18 gives the information of most important commodities manufactured in the village.

Columns- 19 to 23 give the details about land utilization. The land use pattern given in the village directory conforms to the pattern of classification of land use as recommended by the Ministry of Agriculture, Government of India. The Ministry of Agriculture, has recommended the maintenance of records of land use pattern under five categories. These are as follows :

i) Forests

ii) Irrigated

iii) Unirrigated

iv) Culturable waste (including Gauchar and Groves)

v) Area not available for cultivation

Forest area shown in column-19 includes all lands classed under any legal enactment dealing with forests or administered as forests, whether state owned or private and whether wooded or maintained as potential forest land. The crops raised in the forests and grazing lands or areas open for grazing within the forest is also included under the forest area.

Column 20 and 21 shows area irrigated by different sources of irrigation and un-irrigated area. These two columns cover all agricultural land which equals to net cropped area sown with crops and orchards including current and other fallow lands. In case of irrigated land, the source of irrigation has also been indicated.

Column-22 Culturable waste : This includes all lands available for cultivation whether not taken up for cultivation or taken up for cultivation once but not cultivated during the five years or more in succession. Such lands may be either fallow or covered with shrubs and jungles which are not put to any use. Lands under thatching grasses, bamboo bushes and other groves for fuel etc., which are not included under orchards or forests come under this column. All grazing lands, whether they are permanent pastures and meadows or not, village common and grazing lands within forest area are also included in this column.

Column- 23 Area not available for cultivation : This includes land not available for cultivation such as barren, unculturable land and land put to non-agricultural use. Land put to non-agricultural use stands for all lands occupied by buildings, roads and railways or under water etc. Barren and unculturable lands cover all lands like mountains and deserts which cannot be put under cultivation, except at a very high cost.

Town Directory :

The Town Directory is presented for each town in the district covering different aspects of urban life. Seven statements (I to VII) have been included for presentation of this data. The data contained in

these statements are the area, population of 2001 and past censuses, growth rates, density, sex ratio, physical aspects of town, communications, municipal finances, civic, medical, educational and other amenities and trade, commerce, industry and banking facilities. It covers all the towns in the district statutorily notified as well as non-municipal towns. All the towns in the district are arranged in alphabetical order.

The data collected in these statements have largely been furnished by the municipal bodies. For non-municipal towns, the cantonment executive officers supplied the information.

Statement-I Status and Growth History :

The statement runs into 22 columns and is primarily intended to throw up a comparative picture of each town in different censuses from 1901 to 2001. Civic administration status of each town is shown under column 2 and Location Code number in column 3 whereas column 4 indicates the name of tahsil to which town belongs. While column 5 shows the name of CD block, area of each town in sq. kms. is depicted under column 6 column 7 deals with the number of households including houseless households as per the 2001 Census. Columns 8 to 18 deal with population and growth rate of the towns at different censuses from 1901 to 2001. Column 19 of the statement shows density of towns as per the 2001 Census. Columns 20 to 22 depict the sex ratio from 1981 to 2001 Census.

Statement-II Physical Aspects and Location of Towns, 1991

In this statement data on annual rainfall, maximum and minimum temperature are shown under columns 3 to 5. Columns 6 to 8 indicate the name and road distance of the state, district, sub-divisional and tahsil/sub-tahsil headquarters. Column 9 shows the name of nearest city with population of one lakh or more and columns 10 to 12 give information regarding name and road distance of the nearest railway station, bus route, navigable river/canal (if within 10 Kms.)

Statement-III Municipal Finance, 1998-99

This statement shows the receipt and expenditure of Municipal Finance of individual towns for the year 1998-99 under different heads. There are in all 16 columns in the statement showing receipt and expenditure under different heads.

Statement IV Civic and Other Amenities, 1999

The statement displays this information under 20 columns. The amenities about which information has been incorporated are road length (with break-up by Kutcha and Pucca), system of sewerage, drainage and other related matters such as water supply, fire fighting services and electrification etc.

Statement-V Medical, Educational, Recreational and Cultural Facilities, 1999

This statement displays information under 20 heads and it intends to depict the degree of availability of medical facilities by type of institutions and number of hospital beds available in each institution. Educational facilities by level/type of courses and recreational and cultural facilities.

Statement-VI Trade, Commerce, Industry and Banking, 1999

This statement presents the information under 11 columns in respect of each town. Columns 3 to 8 indicate three most important commodities imported, exported and manufactured in the town. Information on number of banks available in the town appears under column 9. Columns 10 and 11 shows number of agricultural and non-agricultural credit societies operating in each town respectively.

Statement-VII Civic and other amenities in Slums, 1999

This Statement gives the information relationg to civic and other amenities in respect of slum areas of towns, where the population exceeds 50,000 as per 2001 census. The codes used in col. 8 and 13 are the same as for statement IV.

PART A - VILLAGE AND TOWN DIRECTORY

Section I - Village Directory

(a) Notes explaining the abbreviations used in Village Directory

The "Village Directory" is one of the traditional compilations of the Census. It gives the list of villages, their location numbers, their area, population, number of households, amenities such as educational, medical, drinking water, post and telegraph, commercial and co-operative banks, agricultural non-agricultural and other credit societies, recreational and cultural facilities, communication, approach to village, nearest town with a distance, power supply availability of newspaper and magazines, most important commodity manufactured and land use of each village.

Village is a statutory recognized unit having a definite boundary and separate land records. In case, a complete village is treated as an outgrowth of urban agglomeration, data on amenities for that village, have not been given in the Village Directory but shown along with the urban component. The villages which are consider as a Census Town , the amenities data are shown in the Town Directory. For those villages which have partly merged in an outgrowth of U.A., the amenities data are shown in the Village Directory for that particular village.

The 'un-inhabited' villages (villages with no population) have been indicated as such after furnishing details in columns 1 to 3 i.e., Serial number, Name of village & location code number and area of the village against column no. 4 to 18. The land use data for such villages are shown in col. 19 to 23

The Village Directory format has 23 columns and the details given under each column are for the village are as follows:-

Columns 1 : Serial Number

Self explanatory. All the villages within the CD Block are presented serially in the ascending order of their location code number.

Columns 2 : Name and Location Code Number of village.

The name and location code number of the village are shown against these columns. This also includes the forest and uninhabited villages.

Column 3 : Area of the village

The area of the villages in hectares are given. Wherever the area figures was not furnished by the concerned department the column is left blank.

Column 4 : Total population

The total population of the village as per 2001 Census is given against this column.

Column 5 : Number of households

The number of households as per 2001 Census is given in this column.

Amenities :

In column 6 to 23, availability in respect of different amenities such as education, medical, drinking water, post office, telegraph, banks, credit societies, communication, power, approach road etc. in each village has been depicted with appropriate codes against the column concerned. Wherever the amenities are not available in the village, a dash (-) is shown in the column and next to it in brackets the distance in broad ranges viz.< 5 kms., 5-10 kms. and 10+ kms of the nearest place where the facility is available is given. Column wise details are given below :

Column 6 : Educational

Classes upto class V included in Primary School. This will include nursery school, kindergarten school. Pre-basic school, pre-primary school, junior basic school upto class V.

Classes from VI to VIII are included in the middle school.

Classes from IX and X included in High secondary school. Classes XI and XII are included in senior secondary school.

In case of composite schools like middle school with primary school or secondary school with middle school, these are also included in the number of primary and middle schools, respectively.

Accordingly any of the following types of institutions if exists within the village is shown as per codes given below :

(i)	Primary School	P
(ii)	Middle School	M
(iii)	Secondary School	S
(iv)	Senior Secondary School	PUC
(v)	College	C
(vi)	Industrial School	I
(vii)	Training School	Tr
(viii)	Adult literacy class/centre	AC
(ix)	Others (specify) e.g. Sanskrit Pathshala, Senior basic school, Navodaya Vidyalaya, Makhtab, etc.	O

More than one institution of a type in the village is indicated by the number within brackets against the abbreviation, e.g. P(3), M(4), etc.

Column 7 : Medical

Availability of medical facility within the village is indicated by following codes :

(i)	Allopathic Hospital	H
	Ayurvedic Hospital	HA
	Unani Hospital	HU
	Homeopathic Hospital	H Hom
(ii)	Allopathic Dispensary	D
	Ayurvedic Dispensary	DA
	Unani Dispensary	DU
	Homeopathic Dispensary	D Hom
iii)	Maternity & Child Welfare	MCW
(iv)	Maternity Home	MH
(v)	Child Welfare Centre	CWC
(vi)	Health Centre	HC
(vii)	Primary Health Centre	PHC
(viii)	Primary Health Sub-Centre	PHS
(ix)	Family Welfare Centre	FWC
(x)	T.B. Clinic	TB
(xi)	Nursing Home	NH
(xii)	Registered Private Medical Practitioner	RMP
(xiii)	Subsidised Medical Practitioner	SMP
(xiv)	Community Health Worker	CHW
(xv)	Others	O

More than one institution of a type in the village is indicated by the number within brackets against the abbreviations, e.g. H(3), D(4), etc.

Column 8 : Drinking Water

The type of the drinking water supply sources available within the village are indicated by codes as follows :

(i)	Tap Water	T
(ii)	Well Water	W
(iii)	Tank Water	TK
(iv)	Tubewell Water	TW
(v)	Handpump	HP
(vi)	River Water	R
(vii)	Canal	C
(viii)	Lake	L
(ix)	Spring	S
(x)	Others	O
(xi)	Summer Sorce	SS

Column 9 : Post, Telegraph and Telephone

It is indicated by codes as shown below whether within the village exists the following amenities:

(i)	Post Office	PO
(ii)	Telegraph Office	TO
(iii)	Post & Telegraph Office	PTO
(iv)	Telephone Connection	PH

Column 10: Commercial and Co-operative Banks

If the village is served by any banking service, commercial bank, co-operative bank etc.
the same is indicated in codes mentioned below along with the number of banks in brackets. If not available the distance of nearest place where the facility exist is given:

(i)	Commercial Bank	CM
(ii)	Co-operative Bank	CP

Column 11: Credit Societies

If the village enjoys the services of Credit Societies i.e. Agricultural Credit Societies, Non Agricultural Credit Society or Other Credit Societies, the same is indicated in codes mentioned below along with the number of such societies in brackets. In case the facility is not available within the village the distance of the nearest place where such facility exist is given :

(i)	Agricultural Credit Society	ACS
(ii)	Non- Agricultural Credit Society	NCS
(iii)	Other Credit Society	OCS

Column 12 : Recreational and cultural facilities

If facilities such as Cinema/Video hall, Sports Club, Stadium/Auditorium is available in the village, the same is recorded in these columns. If not available the particulars of the nearest place with the facility is recorded. The information is indicated in codes mentioned below along with the number of such facilities in brackets:

(i)	Cinema / Video Hall	CV
(ii)	Sports Club	SP
(iii)	Stadium / Auditorium	ST

Column 13 : Communications

If the village is served by any mode of public / private transport like Bus, Railway station or Navigable water ways they are to be mentioned as follows:

(i)	Bus	BS
(ii)	Railway Station	RS
(iii)	Navigable Waterway	NW

Column 14 : Approach to village

Approach to village refers to the state of road leading to village. The approach to the village is indicated in following codes :

(i)	Paved Road	PR
(ii)	Mud road	MR
(iii)	Foot path	FP
(iv)	Navigable River	NR
(v)	Navigable Canal	NC
(vi)	Navigable waterways other than River, Canal	NW

Column 15 : Nearest Town and distance

The distance is given in kilometers in brackets against the name of the town nearest to the village.

Column 16 : Power supply

Availability of Power Supply in the village, whatever may be the form of its use is given by using following codes :

(i)	Electricity for domestic use	ED
(ii)	Electricity for agricultural use	EAG
(iii)	Electricity for other purposes	EO
(iv)	Electricity for all purposes	EA

Column 17 : News Paper / Magazine

If village receives any News Paper/Magazines the same is noted in this column using following codes :

(i)	News Paper	N
(ii)	Magazine	M

Column 18 : Most important commodities manufactured

The name of three most important commodities manufactured in the village is recorded against this column.

Column 19 to 23 : Land use i.e. area under different types of land use

Land use data maintained by the State/ UT Govts. are furnished against these columns. The data concerning area under Forest, Irrigated land (by source), Un-irrigated land, Culturable waste and Area not available for cultivation in the village are shown against these columns. The area figures are given in hectare(s) up to one decimal. Desh '-' is recorded wherever the information is not made available by the concerned department. The codes used for different types of irrigation facilities available in the village are indicated below:

(i)	Government Canal	GC
(ii)	Private Canal	PC
(iii)	Well (without electricity)	W
(iv)	Well (with electricity)	WE
(v)	Tubewell(without electricity)	TW
(vi)	Tubewell(with electricity)	TWE

(vii)	Tank	TK
(viii)	River	R
(ix)	Lake	L
(x)	Waterfall	WF
(xi)	Others	O
(xii)	Total	T

The village directory also carries the following appendices.

Appendix-I It gives the abstract of educational, medical and other amenities available in villages CD Block wise of the district.

Appendix-I-A Indicates number of villages CD Block wise having one or more primary schools.

Appendix-I-B Indicates number of villages CD Block wise having primary, middle and secondary schools.

Appendix-I-C Shows number of villages CD Block wise with different sources of drinking water facilities.

Appendix-II Indicates the list of villages with 5,000 and above population which do not have one or more important amenities.

Appendix-II-A Indicates list of Census Towns which do not have one or more amenities.

Appendix-III It gives the land utilization data in respect of Census Towns / non-municipal Towns.

Appendix-IV CD Block wise list of inhabited villages where no amenity other than drinking water facility is available.

Appendix-V Summary showing number of villages having or not having Scheduled Castes population.

Appendix-VI Summary showing number of villages having or not having Scheduled Tribes population.

Appendix-VII A The appendix shows the list of villages according to the proportion of the Scheduled Castes to the total population by ranges.

Appendix-VII B The appendix shows the list of villages according to the proportion of the Scheduled Tribes to the total population by ranges.

Appendix-VIII Shows number of different types of girls school in a village.

(b) List of Villages merged in towns and outgrowths at 2001 Census

Name of the District	Name of Town	Name of Villages merged in towns	Fully/Partly Merged
		Nil	

(c) CD blockwise presentation of Village Directory Data

(i) CD Block Maps showing Tahsil Boundary :

(ii) Alphabetical list of Villages alongwith location code 1991 and 2001

Serial Number	Name of village	2001 Census location code number	1991 Census location code number
1	2	3	4
Name of CD Block: Sanchi			
Name of Sub-Dist: 0001			
1	Agriya Choupda	04043100	300010001000100086
2	Agriya Nayapura	04042400	300010001000100079
3	Airan	04039600	300010001000100045
4	Ajayabnagar(Sund)	04048700	300010001000100140
5	Alamkheda	04047800	300010001000100131
6	Alampur	04035200	300010001000100001
7	Alli	04045100	300010001000100106
8	Amba	04045800	300010001000100109
9	Ambari	04037000	300010001000100019
10	Amkheda	04040900	300010001000100064
11	Amoda	04050800	300010001000100159
12	Amrawad	04056000	300010001000100215
13	Amrawat Bajyaft	04046100	300010001000100113
14	Anhori Berkhedi (Sookha)	04039200	300010001000100041
15	Arwariya	04046700	300010001000100120
16	Badoda	04042300	300010001000100078
17	Badoda	04052800	300010001000100183
18	Bagod	04041900	300010001000100074
19	Bagroda	04044100	300010001000100096
20	Bahediya	04041500	300010001000100070
21	Bamhori	04051800	300010001000100172
22	Bamnod	04054200	300010001000100197
23	Banchhod	04050400	300010001000100160
24	Bangawan	04045200	300010001000100105
25	Bankhedi	04042500	300010001000100080
26	Bankhedi	04044900	300010001000100150
27	Bankhedi	04055700	300010001000100213
28	Bankheri	04037100	300010001000100020
29	Banskheda	04038300	300010001000100032
30	Baraikhas	04041800	300010001000100073
31	Barjorpur	04036100	300010001000100010
32	Barla	04046500	300010001000100118
33	Barnijagir	04050900	300010001000100163
34	Barola	04042000	300010001000100075
35	Barrukhar	04050700	300010001000100162
36	Bawaliya	04053900	300010001000100194
37	Beedpura	04044600	300010001000100101
38	Behediya	04054400	300010001000100198
39	Bejakheda	04047500	300010001000100130

Serial Number	Name of village	2001 Census location code number	1991 Census location code number
1	2	3	4
40	Berkhedi Ghat	04041200	300010001000100067
41	Berkhedi Tunda	04036400	300010001000100013
42	Bhadner	04049200	300010001000100146
43	Bhanwar Khedi	04037400	300010001000100023
44	Bharda Chandora	04057000	300010001000100225
45	Bhuara	04049100	300010001000100182
46	Bhusibenta	04057200	300010001000100227
47	Biaora	04043900	300010001000100098
48	Bilara	04046000	300010001000100111
49	Bilarkhoh	04043200	300010001000100087
50	Bilori	04041000	300010001000100065
51	Birholi	04050300	300010001000100156
52	Birpur	04050600	300010001000100161
53	Bishankhedi	04055300	300010001000100207
54	Chandangoda	04057700	300010001000100232
55	Chandna	04048200	300010001000100135
56	Chandpur	04051400	300010001000100168
57	Chhola	04036600	300010001000100015
58	Chilwaha Badkuai	04057100	300010001000100226
59	Chirholi	04038600	300010001000100035
60	Chirholi	04046800	300010001000100121
61	Chopda	04047300	300010001000100126
62	Dabar	04056400	300010001000100219
63	Dabra Imaliya	04052500	300010001000100179
64	Dahida	04036300	300010001000100012
65	Dandera	04054600	300010001000100201
66	Dandoli	04053300	300010001000100189
67	Dewalkheda	04048000	300010001000100133
68	Dhakna Chapna	04040600	300010001000100054
69	Dhanasree	04054300	300010001000100199
70	Dhaniya Khedi	04039100	300010001000100040
71	Dhaniya Khedi	04052100	300010001000100175
72	Dhaniya Khedi Khurd	04047000	300010001000100123
73	Dhanora	04044000	300010001000100097
74	Dhoba Khedi	04047100	300010001000100124
75	Diwanganj	04036900	300010001000100018
76	Dumawali	04049900	300010001000100153
77	Durgpura	04051000	300010001000100164
78	Fatehpur Marmata	04039000	300010001000100039
79	Firozpur	04038700	300010001000100036
80	Fulsari	04045400	300010001000100104
81	Gamiri	04054700	300010001000100202
82	Geedgarh	04037600	300010001000100025

Serial Number	Name of village	2001 Census location code number	1991 Census location code number
1	2	3	4
83	Ghatala	04045700	300010001000100110
84	Ghatpipaliya	04053200	300010001000100188
85	Girbar	04046300	300010001000100116
86	Gondra	04051600	300010001000100170
87	Gopalpur	04049400	300010001000100114
88	Gopisur Satkunda	04042700	300010001000100082
89	Gudawal	04056700	300010001000100221
90	Gulgaon	04040000	300010001000100048
91	Gundrai	04057600	300010001000100231
92	Gyasabad	04054800	300010001000100203
93	Hakeemkhedi	04054500	300010001000100200
94	Himmatgarh	04048300	300010001000100136
95	Hinotiya	04057400	300010001000100229
96	Jalalpur	04049800	300010001000100152
97	Jamuniya	04036000	300010001000100009
98	Jhirniya	04035500	300010001000100004
99	Jhirniya	04047600	300010001000100128
100	Kachnariya	04037800	300010001000100027
101	Kadaiya	04045000	300010001000100151
102	Kadhaiya	04035800	300010001000100007
103	Kamapar	04039700	300010001000100056
104	Kamka	04057500	300010001000100230
105	Kanpohra	04053000	300010001000100185
106	Kanth	04055200	300010001000100208
107	Karhod	04053800	300010001000100193
108	Karmodiya	04052300	300010001000100177
109	Karondiya	04040700	300010001000100055
110	Katariya	04046600	300010001000100119
111	Katsari	04041700	300010001000100072
112	Kayampur	04035600	300010001000100005
113	Kemkhedi	04037200	300010001000100021
114	Kewati	04044200	300010001000100093
115	Khamkheda	04041400	300010001000100069
116	Khandera	04056300	300010001000100218
117	Khanpura	04045900	300010001000100112
118	Kharbai	04043000	300010001000100085
119	Khargawali	04049300	300010001000100147
120	Khejda	04056500	300010001000100220
121	Khejra	04035900	300010001000100008
122	Kherabad	04049700	300010001000100148
123	Khoha	04036200	300010001000100011
124	Kotra	04048600	300010001000100139
125	Kulhariya	04036800	300010001000100017

Serial Number	Name of village	2001 Census location code number	1991 Census location code number
1	2	3	4
126	Kurawad	04056100	300010001000100216
127	Lambakheda	04037900	300010001000100028
128	Madha	04039300	300010001000100042
129	Maharmanga	04050500	300010001000100158
130	Mahua Kheda	04037300	300010001000100022
131	Mahuakheda	04048100	300010001000100134
132	Mahuakheda(Baghedi)	04057300	300010001000100228
133	Makhani	04045500	300010001000100107
134	Mana	04043600	300010001000100099
135	Mandwai	04039400	300010001000100043
136	Manpur	04051100	300010001000100165
137	Mardanpur	04045600	300010001000100108
138	Maser	04052200	300010001000100176
139	Mau Jagir	04051300	300010001000100167
140	Mau Pathrai	04048900	300010001000100142
141	Mehgaon	04047200	300010001000100125
142	Mendki	04041100	300010001000100066
143	Mendori	04042900	300010001000100084
144	Mirzapur (Pali)	04053700	300010001000100192
145	Mohniya Khedi	04049000	300010001000100143
146	Mori Kodi	04046400	300010001000100117
147	Muchhail	04051200	300010001000100166
148	Mudiya Kheda	04038000	300010001000100029
149	Muktapur	04040200	300010001000100050
150	Mungaliya	04055600	300010001000100211
151	Murel Kalan	04053500	300010001000100190
152	Murel Khurd	04052900	300010001000100184
153	Murli Khedi	04038800	300010001000100037
154	Mushkabad	04037500	300010001000100024
155	Naktara	04055900	300010001000100214
156	Nand	04044300	300010001000100095
157	Narkhera	04036700	300010001000100016
158	Naroda	04038900	300010001000100038
159	Narwar	04056600	300010001000100222
160	Nasiruddin Kheda	04055000	300010001000100205
161	Nawabpur	04049500	300010001000100144
162	Nayapura	04051500	300010001000100169
163	Neemkheda	04043700	300010001000100091
164	Neenond	04035400	300010001000100003
165	Newli	04048800	300010001000100141
166	Nihalpur	04053600	300010001000100191
167	Nonakhedi	04039800	300010001000100057
168	Padariya	04053400	300010001000100186

Serial Number	Name of village	2001 Census location code number	1991 Census location code number
1	2	3	4
169	Pagneshwar	04046200	300010001000100115
170	Parsora	04050200	300010001000100155
171	Parwariya	04047900	300010001000100132
172	Pathari	04051900	300010001000100173
173	Pati	04056200	300010001000100217
174	Pemat	04050100	300010001000100157
175	Pengawan	04050000	300010001000100154
176	Pipaliya Chandkhan	04036500	300010001000100014
177	Pipaliya Khurd	04040800	300010001000100062
178	Pipalkhedi	04054100	300010001000100196
179	Pipalkhiriya	04043400	300010001000100089
180	Piplai Rajanwadi	04052000	300010001000100174
181	Pura Mungaoli	04048500	300010001000100138
182	Raipur Ramasiya	04044500	300010001000100100
183	Rangpura (Imaliya)	04051700	300010001000100171
184	Rangpura Kesri	04043800	300010001000100092
185	Ratanpur	04044800	300010001000100149
186	Ratanpur Buddha	04043500	300010001000100090
187	Ratanpur Girdhari	04041300	300010001000100068
188	Ratatalai	04040100	300010001000100049
189	Sadalatpur	04044700	300010001000100102
190	Sagoniya	04054900	300010001000100204
191	Salera	04042200	300010001000100077
192	Salera	04048400	300010001000100137
193	Sanchet	04055400	300010001000100209
194	Sangrampur	04035300	300010001000100002
195	Sangrampur	04052700	300010001000100181
196	Sankhedi	04047700	300010001000100129
197	Sarar	04035700	300010001000100006
198	Sarchampa	04038500	300010001000100034
199	Sehadganj	04043300	300010001000100088
200	Semra	04038100	300010001000100030
201	Semra Baramad	04055100	300010001000100206
202	Semra Kadeem	04054000	300010001000100195
203	Sendora	04045300	300010001000100103
204	Sewasani	04042100	300010001000100076
205	Shahpur	04038200	300010001000100031
206	Sihora Imaliya	04042600	300010001000100081
207	Silpuri	04042800	300010001000100083
208	Silwaha	04038400	300010001000100033
209	Sirsoda	04056900	300010001000100224
210	Sojna	04055800	300010001000100212
211	Sonkachh	04055500	300010001000100210

Serial Number	Name of village	2001 Census location code number	1991 Census location code number
1	2	3	4
212	Suakhedi	04040500	300010001000100053
213	Sukasen	04040400	300010001000100052
214	Sunari (Salamatpur)	04040300	300010001000100051
215	Surai	04052400	300010001000100178
216	Tajpur Mahal	04049600	300010001000100145
217	Tajpur Soor	04046900	300010001000100122
218	Tigra	04037700	300010001000100026
219	Tijalpur	04041600	300010001000100071
220	Tikoda	04056800	300010001000100223
221	Ucher	04039500	300010001000100044
222	Umariya	04047400	300010001000100127
223	Undol Bahed	04052600	300010001000100180
224	Uninda	04039900	300010001000100047
225	Urden	04044400	300010001000100094
226	Yakubpur	04053100	300010001000100187

Serial number	Name of village & Location code	Total area of the village (in hectare)	Total population (2001 Census)	Number of households (2001 Census)	Amenities available (if not available within the village, a dash (-) is shown in the column and next to it in brackets the distance in broad ranges viz.< 5 kms., 5-10 kms. and 10+ kms of the nearest place where the facility is available is given)							
					Educational	Medical	Drinking water	Post, telegraph and telephone	Commercial and co-operative banks	Agricultural, non-agricultural and other credit societies	Recreational & cultural facilities (Cinema/ Video hall, Sports club, Stadium/Auditorium)	Communications (Bus service, railway station, waterway)
1	2	3	4	5	6	7	8	9	10	11	12	13
CD Block: Sanchi (0001)												
1	Alampur (04035200)	321.0			-------- Uninhabited ----------							
2	Sangrampur (04035300)	217.0	306	48	P M(< 5) C(10+)	- H(5-10) MCW(10+) PHC(5-10)	HP TW W	- PO(< 5) PH(< 5)	- CM(5-10) CP(5-10)	- ACS(5-10) NCS(5-10) OCS(5-10)	- CV(10+) SP(10+) ST(10+)	- BS(5-10) RS(5-10)
3	Neenond (04035400)	1,080.0	1,221	223	P M C(10+)	PHS H(5-10) MCW(10+) PHC(5-10)	T HP TW W	PH PO(5-10)	- CM(5-10) CP(5-10)	- ACS(5-10) NCS(10+) OCS(10+)	- CV(10+) SP(10+) ST(10+)	- BS(5-10) RS(5-10)
4	Jhirniya (04035500)	118.0			-------- Uninhabited ----------							
5	Kayampur (04035600)	517.0	913	134	P M(< 5) C(10+)	- H(5-10) MCW(10+) PHC(5-10)	HP TW W	PH PO(5-10)	- CM(5-10) CP(5-10)	- ACS(5-10) NCS(10+) OCS(10+)	- CV(10+) SP(10+) ST(10+)	- BS(5-10) RS(5-10)
6	Sarar (04035700)	678.0	983	178	P M C(5-10)	PHS CHW H(5-10) MCW(10+) PHC(< 5)	HP W	- PO(5-10) PH(10+)	- CM(5-10) CP(5-10)	- ACS(5-10) NCS(5-10) OCS(5-10)	- CV(5-10) SP(10+) ST(10+)	- BS(5-10) RS(5-10)
7	Kadhaiya (04035800)	258.0	320	45	P M(5-10) C(10+)	CHW H(5-10) MCW(10+) PHC(10+)	HP W	- PO(5-10) PH(5-10)	- CM(5-10) CP(5-10)	- ACS(5-10) NCS(10+) OCS(10+)	- CV(5-10) SP(10+) ST(10+)	- BS(5-10) RS(5-10)
8	Khejra (04035900)	207.0			-------- Uninhabited ----------							
9	Jamuniya (04036000)	712.0	1,613	282	P(3) M(3) C(10+)	PHS RMP CHW H(< 5) MCW(10+) PHC(< 5)	HP W	PO PH	- CM(5-10) CP(5-10)	- ACS(5-10) NCS(5-10) OCS(5-10)	- CV(5-10) SP(10+) ST(10+)	- BS(5-10) RS(5-10)
10	Barjorpur (04036100)	309.0	396	69	P M(< 5) C(10+)	CHW H(10+) MCW(10+) PHC(10+)	HP W	- PO(< 5) PH(< 5)	- CM(< 5) CP(< 5)	- ACS(< 5) NCS(< 5) OCS(10+)	- CV(< 5) SP(10+) ST(10+)	- BS(< 5) RS(5-10)
11	Khoha (04036200)	635.0	1,331	249	P M S C(10+)	PHS H(10+) MCW(10+) PHC(5-10)	HP TW W	PO PH(< 5)	- CM(5-10) CP(5-10)	- ACS(5-10) NCS(10+) OCS(10+)	- CV(10+) SP(10+) ST(10+)	BS RS(5-10)
12	Dahida (04036300)	286.0	400	71	P M(5-10) C(10+)	- H(10+) MCW(10+) PHC(5-10)	HP TW W	- PO(< 5) PH(< 5)	- CM(10+) CP(10+)	- ACS(5-10) NCS(10+) OCS(10+)	- CV(10+) SP(10+) ST(10+)	- BS(< 5) RS(10+)

Village Directory

Land Use (As on 1999)

Approach to village	Nearest town & distance (in km)	Power supply	News paper/Magazine	Most important commodity manufactured	Land use (i.e. area under different types of land use in hectare)					Name of village	Serial number
					Forest	Irrigated (by source)	Unirrigated	Culturable waste (including gauchar and groves)	Area not available for cultivation		
14	15	16	17	18	19	20	21	22	23	2	1
		-------- Uninhabited ----------			-	-	-	86.0	235.0	Alampur	1
MR	Bhopal (32)	EA	-	-	-	TWE(20.0) TK(4.0) T(24.0)	110.0	61.0	22.0	Sangrampur	2
MR	Bhopal (33)	EA	-	Earthern Pots, Wooden Products	-	TW(41.0) TWE(76.0) T(117.0)	345.0	115.0	503.0	Neenond	3
		-------- Uninhabited ----------			-	-	-	30.0	88.0	Jhirniya	4
MR	Bhopal (30)	EA	-	-	-	TWE(24.0) TK(30.0) T(54.0)	133.0	58.0	272.0	Kayampur	5
MR	Raisen (29)	EA	N	-	-	TWE(290.0) T(290.0)	340.0	19.0	29.0	Sarar	6
MR	Sanchi (27)	EA	-	-	-	TWE(127.0) T(127.0)	106.0	16.0	9.0	Kadhaiya	7
		-------- Uninhabited ----------			-	TWE(61.0) T(61.0)	77.0	48.0	21.0	Khejra	8
MR	Bhopal (25)	EA	N	-	-	W(22.0) TWE(413.0) T(435.0)	156.0	85.0	36.0	Jamuniya	9
MR	Sanchi (20)	EA	-	-	-	TWE(129.0) T(129.0)	132.0	34.0	14.0	Barjorpur	10
PR	Sanchi (20)	EA	-	Agri. Equip.	-	TW(1.0) TWE(99.0) TK(36.0) T(136.0)	377.0	46.0	76.0	Khoha	11
MR	Sanchi (21)	EA	-	-	-	TWE(76.0) T(76.0)	160.0	40.0	10.0	Dahida	12

Serial number	Name of village & Location code	Total area of the village (in hectare)	Total population (2001 Census)	Number of households (2001 Census)	Amenities available (if not available within the village, a dash (-) is shown in the column and next to it in brackets the distance in broad ranges viz.< 5 kms., 5-10 kms. and 10+ kms of the nearest place where the facility is available is given)							
					Educational	Medical	Drinking water	Post, telegraph and telephone	Commercial and co-operative banks	Agricultural, non-agricultural and other credit societies	Recreational & cultural facilities (Cinema/ Video hall, Sports club, Stadium/Auditorium)	Communications (Bus service, railway station, waterway)
1	2	3	4	5	6	7	8	9	10	11	12	13
13	Berkhedi Tunda (04036400)	199.0	416	75	- P(< 5) M(5-10) C(10+)	- H(10+) MCW(10+) PHC(5-10)	HP TW	- PO(< 5) PH(< 5)	- CM(5-10) CP(5-10)	- ACS(5-10) NCS(10+) OCS(10+)	- CV(10+) SP(10+) ST(10+)	BS RS(5-10)
14	Pipaliya Chandkhan (04036500)	166.0	411	74	P M(5-10) C(10+)	- H(10+) MCW(10+) PHC(5-10)	HP TW W	- PO(< 5) PH(< 5)	- CM(5-10) CP(5-10)	- ACS(5-10) NCS(10+) OCS(10+)	- CV(10+) SP(10+) ST(10+)	- BS(< 5) RS(< 5)
15	Chhola (04036600)	308.0	299	57	P M(< 5) C(< 5)	- H(10+) MCW(10+) PHC(< 5)	HP TW W	- PO(< 5) PH(< 5)	- CM(5-10) CP(< 5)	- ACS(< 5) NCS(10+) OCS(10+)	- CV(10+) SP(10+) ST(10+)	- BS(< 5) RS(< 5)
16	Narkhera (04036700)	381.0	738	113	P M(< 5) C(10+)	- H(10+) MCW(10+) PHC(< 5)	HP TW W	PH PO(< 5)	- CM(5-10) CP(< 5)	- ACS(< 5) NCS(10+) OCS(10+)	- CV(10+) SP(10+) ST(10+)	- BS(< 5) RS(< 5)
17	Kulhariya (04036800)	113.0	298	55	- P(< 5) M(< 5) C(< 5)	- H(10+) MCW(10+) PHC(< 5)	HP TW	- PO(< 5) PH(< 5)	- CM(10+) CP(< 5)	- ACS(< 5) NCS(10+) OCS(10+)	- CV(10+) SP(10+) ST(10+)	BS RS(< 5)
18	Diwanganj (04036900)	410.0	1,806	378	P(2) M(2) S PUC C(10+)	HU D DU PHC PHS MCW(10+)	T HP TW W	PO PH(15)	CM CP	ACS NCS(10+) OCS(10+)	- CV(10+) SP(10+) ST(10+)	BS RS
19	Ambari (04037000)	450.0	2,235	374	P(3) M(3) S(2) C(10+)	- H(< 5) MCW(10+) PHC(< 5)	T HP TW W	PH(15) PO(< 5)	- CM(< 5) CP(< 5)	- ACS(< 5) NCS(10+) OCS(10+)	- CV(10+) SP(10+) ST(10+)	BS RS(< 5)
20	Bankheri (04037100)	148.0	73	18	P M(< 5) C(5-10)	- H(5-10) MCW(10+) PHC(5-10)	HP W	- PO(< 5) PH(< 5)	- CM(5-10) CP(5-10)	- ACS(5-10) NCS(10+) OCS(10+)	- CV(10+) SP(10+) ST(10+)	- BS(< 5) RS(< 5)
21	Kemkhedi (04037200)	205.0	387	73	P M(5-10) C(10+)	- H(5-10) MCW(10+) PHC(5-10)	HP W	- PO(< 5) PH(5-10)	- CM(5-10) CP(5-10)	- ACS(5-10) NCS(10+) OCS(10+)	- CV(10+) SP(10+) ST(10+)	- BS(5-10) RS(10+)
22	Mahua Kheda (04037300)	184.0	243	44	P M(5-10) C(10+)	- H(5-10) MCW(10+) PHC(5-10)	HP TW W	- PO(5-10) PH(5-10)	- CM(5-10) CP(5-10)	- ACS(5-10) NCS(10+) OCS(10+)	- CV(10+) SP(10+) ST(10+)	- BS(5-10) RS(5-10)
23	Bhanwar Khedi (04037400)	205.0	544	86	P M(5-10) C(10+)	- H(5-10) MCW(10+) PHC(5-10)	HP TW W	- PO(5-10) PH(5-10)	- CM(5-10) CP(5-10)	- ACS(5-10) NCS(10+) OCS(10+)	- CV(10+) SP(10+) ST(10+)	- BS(5-10) RS(5-10)

Village Directory

Land Use (As on 1999)

Approach to village	Nearest town & distance (in km)	Power supply	News paper/Magazine	Most important commodity manufactured	Land use (i.e. area under different types of land use in hectare)					Name of village	Serial number
					Forest	Irrigated (by source)	Unirrigated	Culturable waste (including gauchar and groves)	Area not available for cultivation		
14	15	16	17	18	19	20	21	22	23	2	1
PR	Sanchi (17)	EA	-	-	-	TWE(55.0) R(30.0) T(85.0)	89.0	5.0	20.0	Berkhedi Tunda	13
MR	Sanchi (19)	EA	-	-	-	TWE(41.0) T(41.0)	97.0	7.0	21.0	Pipaliya Chandkhan	14
MR	Sanchi (20)	EA	-	-	-	TWE(78.0) R(19.0) T(97.0)	173.0	24.0	14.0	Chhola	15
MR	Sanchi (21)	EA	-	-	-	WE(1.0) TWE(60.0) R(21.0) T(82.0)	226.0	51.0	22.0	Narkhera	16
PR	Sanchi (21)	EA	-	-	-	TWE(36.0) T(36.0)	70.0	2.0	5.0	Kulhariya	17
PR	Bhopal (25)	EA	N M	Earthern Products, Mats, Broom Sticks	-	TWE(50.0) T(50.0)	226.0	106.0	28.0	Diwanganj	18
PR	Bhopal (25)	EA	N	Earthern Pots, Donna Pattal	-	WE(11.0) TWE(118.0) T(129.0)	225.0	1.0	95.0	Ambari	19
MR	Bhopal (32)	EA	-	Mats, Broom Sticks	-	TWE(44.0) T(44.0)	81.0	13.0	10.0	Bankheri	20
MR	Bhopal (32)	EA	-	Broom Sticks, Mats	-	W(13.0) TW(38.0) R(10.0) T(61.0)	103.0	34.0	7.0	Kemkhedi	21
MR	Bhopal (30)	EA	-	-	-	TWE(53.0) T(53.0)	102.0	12.0	17.0	Mahua Kheda	22
MR	Bhopal (31)	EA	-	Earthern Products	-	TWE(34.0) R(25.0) T(59.0)	78.0	42.0	26.0	Bhanwar Khedi	23

Serial number	Name of village & Location code	Total area of the village (in hectare)	Total population (2001 Census)	Number of households (2001 Census)	Amenities available (if not available within the village, a dash (-) is shown in the column and next to it in brackets the distance in broad ranges viz.< 5 kms., 5-10 kms. and 10+ kms of the nearest place where the facility is available is given)							
					Educational	Medical	Drinking water	Post, telegraph and telephone	Commercial and co-operative banks	Agricultural, non-agricultural and other credit societies	Recreational & cultural facilities (Cinema/ Video hall, Sports club, Stadium/Auditorium)	Communications (Bus service, railway station, waterway)
1	2	3	4	5	6	7	8	9	10	11	12	13
24	Mushkabad (04037500)	363.0	794	142	P M(< 5) C(10+)	- H(10+) MCW(10+) PHC(< 5)	HP TW W	- PO(< 5) PH(< 5)	- CM(< 5) CP(< 5)	- ACS(< 5) NCS(10+) OCS(10+)	- CV(10+) SP(10+) ST(10+)	- BS(< 5) RS(< 5)
25	Geedgarh (04037600)	461.0	836	135	P M C(10+)	- H(10+) MCW(10+) PHC(10+)	HP TW	- PO(5-10) PH(5-10)	- CM(10+) CP(10+)	- ACS(10+) NCS(10+) OCS(10+)	- CV(10+) SP(10+) ST(10+)	- BS(5-10) RS(5-10)
26	Tigra (04037700)	173.0	483	93	P M(< 5) C(10+)	RMP(3) CHW H(5-10) MCW(10+) PHC(10+)	HP R	PH(2) PO(< 5)	- CM(5-10) CP(5-10)	- ACS(10+) NCS(10+) OCS(10+)	- CV(10+) SP(10+) ST(10+)	BS RS(< 5)
27	Kachnariya (04037800)	394.0	765	146	P M(5-10) C(10+)	CHW H(5-10) MCW(10+) PHC(10+)	HP W R	PH PO(5-10)	- CM(5-10) CP(5-10)	- ACS(5-10) NCS(10+) OCS(10+)	- CV(10+) SP(10+) ST(10+)	- BS(< 5) RS(5-10)
28	Lambakheda (04037900)	112.0	170	34	P M(< 5) C(10+)	CHW H(5-10) MCW(10+) PHC(10+)	HP	PH PO(10+)	- CM(5-10) CP(5-10)	- ACS(5-10) NCS(5-10) OCS(5-10)	- CV(10+) SP(10+) ST(10+)	- BS(< 5) RS(< 5)
29	Mudiya Kheda (04038000)	259.0	906	179	P M C(10+)	PHC CHW H(5-10) MCW(10+)	HP W	PO PH	- CM(10+) CP(10+)	- ACS(10+) NCS(10+) OCS(10+)	- CV(10+) SP(10+) ST(10+)	- BS(< 5) RS(< 5)
30	Semra (04038100)	510.0	1,869	372	P(3) M C(< 5)	RMP(3) CHW H(< 5) MCW(10+) PHC(10+)	HP W	PO PH(5)	- CM(10+) CP(< 5)	- ACS(10+) NCS(10+) OCS(10+)	- CV(10+) SP(10+) ST(10+)	BS RS
31	Shahpur (04038200)	1,639.0	3,109	541	P(2) M C(5-10)	CHW H(5-10) MCW(10+) PHC(10+)	HP W	PH(4) PO(5-10)	- CM(10+) CP(10+)	- ACS(10+) NCS(10+) OCS(10+)	- CV(10+) SP(10+) ST(10+)	- BS(5-10) RS(5-10)
32	Banskheda (04038300)	524.0	1,804	308	P(2) M(2) S C(10+)	PHS H(10+) MCW(10+) PHC(10+)	T HP W	PO PH(10+)	- CM(10+) CP(10+)	- ACS(10+) NCS(10+) OCS(10+)	- CV(10+) SP(10+) ST(10+)	- BS(10+) RS(10+)
33	Silwaha (04038400)	277.0	591	90	P M(< 5) C(10+)	- H(10+) MCW(10+) PHC(10+)	HP W	- PO(< 5) PH(5-10)	- CM(10+) CP(10+)	- ACS(10+) NCS(10+) OCS(10+)	- CV(10+) SP(10+) ST(10+)	- BS(10+) RS(10+)
34	Sarchampa (04038500)	414.0	513	119	P M(< 5) C(10+)	- H(10+) MCW(10+) PHC(10+)	HP W	- PO(< 5) PH(5-10)	- CM(10+) CP(10+)	- ACS(10+) NCS(10+) OCS(10+)	- CV(10+) SP(10+) ST(10+)	- BS(10+) RS(10+)
35	Chirholi (04038600)	200.0	276	75	P M(10+) C(10+)	- H(10+) MCW(10+) PHC(10+)	HP W	PH(10) PO(5-10)	- CM(10+) CP(10+)	- ACS(10+) NCS(10+) OCS(10+)	- CV(10+) SP(10+) ST(10+)	- BS(10+) RS(10+)

Village Directory

Land Use (As on 1999)

Approach to village	Nearest town & distance (in km)	Power supply	News paper/Magazine	Most important commodity manufactured	Land use (i.e. area under different types of land use in hectare)					Name of village	Serial number
					Forest	Irrigated (by source)	Unirrigated	Culturable waste (including gauchar and groves)	Area not available for cultivation		
14	15	16	17	18	19	20	21	22	23	2	1
MR	Bhopal (28)	EA	-	Mats, Broom Sticks	-	WE(5.0) TWE(58.0) R(40.0) T(103.0)	190.0	37.0	33.0	Mushkabad	24
MR	Bhopal (25)	EA	-	Earthern Pots, Mats, Broom Sticks	-	TW(142.0) R(70.0) T(212.0)	232.0	6.0	11.0	Geedgarh	25
PR	Sanchi (13)	EA	N	-	-	TWE(66.0) R(31.0) T(97.0)	45.0	15.0	16.0	Tigra	26
PR	Sanchi (11)	EA	N	-	-	TWE(63.0) R(105.0) T(168.0)	164.0	25.0	37.0	Kachnariya	27
MR	Sanchi (15)	EA	-	-	-	TWE(40.0) R(14.0) T(54.0)	37.0	1.0	20.0	Lambakheda	28
PR	Sanchi (15)	EA	N	-	-	TWE(32.0) R(29.0) T(61.0)	158.0	14.0	26.0	Mudiya Kheda	29
PR	Bhopal (32)	EA	N	-	-	TWE(87.0) R(80.0) T(167.0)	255.0	39.0	49.0	Semra	30
MR	Sanchi (20)	EA	-	-	-	W(31.0) TWE(195.0) TK(50.0) T(276.0)	945.0	329.0	89.0	Shahpur	31
PR	Sanchi (15)	EA	N	Earthern Pots	-	GC(432.0) T(432.0)	60.0	4.0	28.0	Banskheda	32
PR	Sanchi (14)	EA	-	-	-	GC(210.0) T(210.0)	39.0	4.0	24.0	Silwaha	33
PR	Sanchi (12)	EA	-	-	-	GC(201.0) R(88.0) T(289.0)	76.0	23.0	26.0	Sarchampa	34
PR	Sanchi (10)	EA	-	-	-	GC(100.0) R(50.0) T(150.0)	19.0	13.0	18.0	Chirholi	35

Serial number	Name of village & Location code	Total area of the village (in hectare)	Total population (2001 Census)	Number of households (2001 Census)	Amenities available (if not available within the village, a dash (-) is shown in the column and next to it in brackets the distance in broad ranges viz.< 5 kms., 5-10 kms. and 10+ kms of the nearest place where the facility is available is given)							
					Educational	Medical	Drinking water	Post, telegraph and telephone	Commercial and co-operative banks	Agricultural, non-agricultural and other credit societies	Recreational & cultural facilities (Cinema/ Video hall, Sports club, Stadium/Auditorium)	Communications (Bus service, railway station, waterway)
1	2	3	4	5	6	7	8	9	10	11	12	13
36	Firozpur (04038700)	302.0	250	44	P M(5-10) C(10+)	- H(10+) MCW(10+) PHC(10+)	HP W	- PO(5-10) PH(5-10)	- CM(10+) CP(10+)	- ACS(10+) NCS(10+) OCS(10+)	- CV(10+) SP(10+) ST(10+)	- BS(10+) RS(10+)
37	Murli Khedi (04038800)	332.0	563	94	P M(5-10) C(10+)	- H(5-10) MCW(10+) PHC(5-10)	HP W	- PO(5-10) PH(< 5)	- CM(5-10) CP(5-10)	- ACS(5-10) NCS(10+) OCS(10+)	- CV(10+) SP(10+) ST(10+)	- BS(5-10) RS(5-10)
38	Naroda (04038900)	102.0	219	36	P M(5-10) C(10+)	- H(5-10) MCW(10+) PHC(5-10)	HP W	- PO(5-10) PH(5-10)	- CM(5-10) CP(5-10)	- ACS(5-10) NCS(10+) OCS(10+)	- CV(10+) SP(10+) ST(10+)	- BS(5-10) RS(5-10)
39	Fatehpur Marmata (04039000)	287.0	462	87	P M C(10+)	- H(10+) MCW(10+) PHC(10+)	HP W R	- PO(< 5) PH(5-10)	- CM(10+) CP(10+)	- ACS(10+) NCS(10+) OCS(10+)	- CV(10+) SP(10+) ST(10+)	- BS(10+) RS(10+)
40	Dhaniya Khedi (04039100)	163.0	345	56	P M(5-10) C(10+)	- H(5-10) MCW(10+) PHC(10+)	HP W	PH(3) PO(< 5)	- CM(5-10) CP(5-10)	- ACS(5-10) NCS(10+) OCS(10+)	- CV(10+) SP(10+) ST(10+)	- BS(< 5) RS(10+)
41	Anhori Berkhedi (Sookha) (04039200)	414.0	481	88	P M(5-10) C(10+)	- H(5-10) MCW(10+) PHC(5-10)	HP W	- PO(< 5) PH(< 5)	- CM(5-10) CP(10+)	- ACS(5-10) NCS(10+) OCS(10+)	- CV(10+) SP(10+) ST(10+)	- BS(5-10) RS(5-10)
42	Madha (04039300)	200.0	322	71	P M(5-10) C(10+)	- H(5-10) MCW(10+) PHC(5-10)	HP W R	PH(5) PO(< 5)	- CM(5-10) CP(5-10)	- ACS(5-10) NCS(10+) OCS(10+)	- CV(10+) SP(10+) ST(10+)	- BS(5-10) RS(5-10)
43	Mandwai (04039400)	391.0	831	146	P M C(10+)	- H(5-10) MCW(10+) PHC(5-10)	HP W	PH(4) PO(5-10)	- CM(5-10) CP(5-10)	- ACS(5-10) NCS(10+) OCS(10+)	- CV(10+) SP(10+) ST(10+)	- BS(5-10) RS(5-10)
44	Ucher (04039500)	310.0	1,067	191	P(2) M(2) C(10+)	- H(5-10) MCW(10+) PHC(5-10)	HP W	PO PH(5)	- CM(5-10) CP(5-10)	- ACS(5-10) NCS(10+) OCS(10+)	- CV(10+) SP(10+) ST(10+)	- BS(5-10) RS(10+)
45	Airan (04039600)	249.0	636	107	P M(5-10) C(10+)	- H(10+) MCW(10+) PHC(10+)	HP W	PH(3) PO(< 5)	- CM(5-10) CP(5-10)	- ACS(5-10) NCS(10+) OCS(10+)	- CV(10+) SP(10+) ST(10+)	- BS(5-10) RS(10+)
46	Kamapar (04039700)	292.0	336	68	P M(< 5) C(5-10)	- H(< 5) MCW(5-10) PHC(< 5)	HP W	PH(2) PO(< 5)	- CM(5-10) CP(5-10)	- ACS(10+) NCS(10+) OCS(10+)	- CV(10+) SP(10+) ST(10+)	- BS(< 5) RS(10+)

Village Directory

Land Use (As on 1999)

Approach to village	Nearest town & distance (in km)	Power supply	News paper/Magazine	Most important commodity manufactured	Land use (i.e. area under different types of land use in hectare)					Name of village	Serial number
					Forest	Irrigated (by source)	Unirrigated	Culturable waste (including gauchar and groves)	Area not available for cultivation		
14	15	16	17	18	19	20	21	22	23	2	1
MR	Sanchi (10)	EA	-	-	-	GC(162.0) R(50.0) T(212.0)	49.0	27.0	14.0	Firozpur	36
MR	Sanchi (10)	EA	-	-	-	GC(231.0) T(231.0)	62.0	16.0	23.0	Murli Khedi	37
MR	Sanchi (10)	EA	-	-	-	GC(61.0) T(61.0)	14.0	20.0	7.0	Naroda	38
PR	Sanchi (10)	EA	-	-	-	GC(196.0) T(196.0)	68.0	8.0	15.0	Fatehpur Marmata	39
PR	Sanchi (8)	EA	-	-	-	GC(134.0) T(134.0)	3.0	17.0	9.0	Dhaniya Khedi	40
PR	Sanchi (6)	EA	-	-	-	GC(285.0) T(285.0)	34.0	59.0	36.0	Anhori Berkhedi (Sookha)	41
PR	Sanchi (6)	EA	-	-	-	GC(140.0) R(10.0) T(150.0)	12.0	14.0	24.0	Madha	42
PR	Sanchi (6)	EA	-	-	-	GC(341.0) T(341.0)	25.0	10.0	15.0	Mandwai	43
PR MR	Sanchi (5)	EA	N	Earthern Pots, Bamboo Baskets	-	GC(240.0) W(12.0) T(252.0)	18.0	16.0	24.0	Ucher	44
PR MR	Sanchi (8)	EA	-	-	-	GC(204.0) T(204.0)	4.0	2.0	39.0	Airan	45
PR MR	Sanchi (3)	EA	-	-	-	GC(202.0) T(202.0)	65.0	16.0	9.0	Kamapar	46

Serial number	Name of village & Location code	Total area of the village (in hectare)	Total population (2001 Census)	Number of households (2001 Census)	Amenities available (if not available within the village, a dash (-) is shown in the column and next to it in brackets the distance in broad ranges viz.< 5 kms., 5-10 kms. and 10+ kms of the nearest place where the facility is available is given)							
					Educational	Medical	Drinking water	Post, telegraph and telephone	Commercial and co-operative banks	Agricultural, non-agricultural and other credit societies	Recreational & cultural facilities (Cinema/ Video hall, Sports club, Stadium/Auditorium)	Communications (Bus service, railway station, waterway)
1	2	3	4	5	6	7	8	9	10	11	12	13
47	Nonakhedi (04039800)	138.0	216	40	P M(< 5) C(5-10)	- H(5-10) MCW(10+) PHC(< 5)	HP W R	PH(2) PO(< 5)	- CM(< 5) CP(< 5)	- ACS(< 5) NCS(10+) OCS(10+)	- CV(5-10) SP(5-10) ST(10+)	- BS(< 5) RS(< 5)
48	Uninda (04039900)	103.0	-------- Uninhabited ----------									
49	Gulgaon (04040000)	436.0	1,722	289	P(2) M(2) S C(5-10)	PHS RMP CHW H(5-10) MCW(10+) PHC(< 5)	HP W TK	PO PH(6)	- CM(5-10) CP(5-10)	- ACS(5-10) NCS(10+) OCS(10+)	- CV(10+) SP(10+) ST(10+)	BS RS(5-10)
50	Ratatalai (04040100)	412.0	2,533	489	P(2) M C(< 5)	RMP CHW H(5-10) MCW(10+) PHC(5-10)	T HP TW W	PH(8) PO(< 5)	- CM(< 5) CP(< 5)	- ACS(< 5) NCS(10+) OCS(10+)	- CV(10+) SP(10+) ST(10+)	BS RS(< 5)
51	Muktapur (04040200)	150.0	399	83	- P(< 5) M(5-10) C(10+)	- H(10+) MCW(10+) PHC(10+)	HP TW W R	- PO(5-10) PH(5-10)	- CM(5-10) CP(5-10)	- ACS(5-10) NCS(10+) OCS(10+)	- CV(10+) SP(10+) ST(10+)	BS RS(5-10)
52	Sunari (Salamatpur) (04040300)	371.0	5,158	1,039	P(5) M(5) S PUC C(10+)	D DU CWC PHC PHS RMP(3) CHW H(5-10) MCW(10+)	T HP TW W	PO PH(40)	CM(2) CP	ACS NCS(10+) OCS(10+)	- CV(10+) SP(10+) ST(10+)	BS RS
53	Sukasen (04040400)	116.0	129	30	- P(< 5) M(< 5) C(10+)	- H(5-10) MCW(10+) PHC(5-10)	HP W	- PO(< 5) PH(< 5)	- CM(< 5) CP(< 5)	- ACS(< 5) NCS(10+) OCS(10+)	- CV(10+) SP(10+) ST(10+)	- BS(< 5) RS(< 5)
54	Suakhedi (04040500)	264.0	27	7	- P(< 5) M(< 5) C(10+)	- H(5-10) MCW(10+) PHC(5-10)	HP TW W	- PO(< 5) PH(5-10)	- CM(< 5) CP(< 5)	- ACS(< 5) NCS(10+) OCS(10+)	- CV(10+) SP(10+) ST(10+)	- BS(< 5) RS(< 5)
55	Dhakna Chapna (04040600)	344.0	1,030	219	P(2) M(< 5) C(10+)	- H(5-10) MCW(10+) PHC(5-10)	T HP TW W	- PO(< 5) PH(< 5)	- CM(< 5) CP(< 5)	- ACS(< 5) NCS(10+) OCS(10+)	- CV(10+) SP(10+) ST(10+)	BS RS(5-10)
56	Karondiya (04040700)	58.0	10	2	- P(< 5) M(< 5) C(10+)	- H(5-10) MCW(10+) PHC(5-10)	HP	- PO(< 5) PH(< 5)	- CM(5-10) CP(5-10)	- ACS(5-10) NCS(10+) OCS(10+)	- CV(10+) SP(10+) ST(10+)	- BS(< 5) RS(5-10)
57	Pipaliya Khurd (04040800)	118.0	189	32	- P(< 5) M(5-10) C(10+)	- H(5-10) MCW(5-10) PHC(5-10)	HP TW W R	- PO(5-10) PH(5-10)	- CM(5-10) CP(5-10)	- ACS(5-10) NCS(5-10) OCS(5-10)	- CV(10+) SP(10+) ST(10+)	- BS(5-10) RS(5-10)
58	Amkheda (04040900)	229.0	587	111	P M C(10+)	- H(< 5) MCW(< 5) PHC(< 5)	HP TW W	- PO(< 5) PH(< 5)	- CM(< 5) CP(< 5)	- ACS(< 5) NCS(< 5) OCS(< 5)	- CV(10+) SP(10+) ST(10+)	BS RS(< 5)

Village Directory

Land Use (As on 1999)

Approach to village	Nearest town & distance (in km)	Power supply	News paper/Magazine	Most important commodity manufactured	Land use (i.e. area under different types of land use in hectare)					Name of village	Serial number
					Forest	Irrigated (by source)	Unirrigated	Culturable waste (including gauchar and groves)	Area not available for cultivation		
14	15	16	17	18	19	20	21	22	23	2	1
PR MR	Sanchi (3)	EA	-	-	-	GC(66.0) R(5.0) O(6.0) T(77.0)	37.0	11.0	13.0	Nonakhedi	47
		-------- Uninhabited ----------			-	GC(68.0) T(68.0)	15.0	14.0	6.0	Uninda	48
PR MR	Sanchi (6)	EA	-	Earthern Pots	-	GC(160.0) W(4.0) TK(69.0) T(233.0)	75.0	55.0	73.0	Gulgaon	49
PR MR	Sanchi (8)	EA	N	Bamboo Baskets	-	GC(140.0) W(2.0) TWE(60.0) T(202.0)	151.0	3.0	56.0	Ratatalai	50
PR	Sanchi (13)	EA	-	Dona, Pattal	44.0	GC(52.0) WE(5.0) TWE(6.0) R(17.0) T(80.0)	12.0	10.0	4.0	Muktapur	51
PR	Sanchi (8)	EA	N M	Soyabean, Oil, Earthern Pots	-	GC(111.0) WE(10.0) TWE(45.0) T(166.0)	120.0	37.0	48.0	Sunari (Salamatpur)	52
MR	Sanchi (9)	ED EAG	-	-	-	GC(88.0) T(88.0)	16.0	9.0	3.0	Sukasen	53
MR	Sanchi (8)	ED EAG	-	-	-	GC(185.0) WE(11.0) TWE(10.0) T(206.0)	31.0	17.0	10.0	Suakhedi	54
PR MR	Sanchi (5)	EA	N	Dona, Pattal	-	GC(201.0) WE(7.0) TWE(23.0) T(231.0)	47.0	35.0	31.0	Dhakna Chapna	55
PR	Sanchi (6)	ED EAG	-	-	-	TK(5.0) T(5.0)	39.0	1.0	13.0	Karondiya	56
MR	Sanchi (7)	ED EAG	-	-	-	GC(6.0) WE(1.0) TWE(13.0) R(55.0) T(75.0)	23.0	7.0	13.0	Pipaliya Khurd	57
PR	Sanchi (3)	EA	N	-	-	GC(70.0) WE(2.0) TWE(47.0) T(119.0)	67.0	25.0	18.0	Amkheda	58

Serial number	Name of village & Location code	Total area of the village (in hectare)	Total population (2001 Census)	Number of households (2001 Census)	Amenities available (if not available within the village, a dash (-) is shown in the column and next to it in brackets the distance in broad ranges viz.< 5 kms., 5-10 kms. and 10+ kms of the nearest place where the facility is available is given)							
					Educational	Medical	Drinking water	Post, telegraph and telephone	Commercial and co-operative banks	Agricultural, non-agricultural and other credit societies	Recreational & cultural facilities (Cinema/ Video hall, Sports club, Stadium/Auditorium)	Communications (Bus service, railway station, waterway)
1	2	3	4	5	6	7	8	9	10	11	12	13
59	Bilori (04041000)	240.0	493	107	P M(< 5) C(10+)	- H(5-10) MCW(5-10) PHC(5-10)	HP TW W	PH(5) PO(5-10)	- CM(5-10) CP(5-10)	- ACS(5-10) NCS(5-10) OCS(5-10)	- CV(10+) SP(10+) ST(10+)	- BS(< 5) RS(5-10)
60	Mendki (04041100)	517.0	1,336	238	P M(< 5) C(10+)	- H(< 5) MCW(5-10) PHC(5-10)	HP TW W	PO PH(< 5)	- CM(< 5) CP(< 5)	- ACS(< 5) NCS(< 5) OCS(< 5)	- CV(10+) SP(10+) ST(10+)	BS RS(< 5)
61	Berkhedi Ghat (04041200)	92.0	106	28	- P(< 5) M(< 5) C(5-10)	- H(5-10) MCW(5-10) PHC(5-10)	HP TW R	PH PO(< 5)	- CM(5-10) CP(5-10)	- ACS(5-10) NCS(5-10) OCS(5-10)	- CV(10+) SP(10+) ST(10+)	BS RS(5-10)
62	Ratanpur Girdhari (04041300)	251.0	771	128	P M C(10+)	- H(5-10) MCW(5-10) PHC(5-10)	HP TW W	- PO(< 5) PH(5-10)	- CM(5-10) CP(5-10)	- ACS(5-10) NCS(5-10) OCS(5-10)	- CV(10+) SP(10+) ST(10+)	- BS(< 5) RS(5-10)
63	Khamkheda (04041400)	284.0	526	94	P M(< 5) C(10+)	- H(5-10) MCW(10+) PHC(10+)	HP TW	- PO(< 5) PH(5-10)	- CM(5-10) CP(5-10)	- ACS(5-10) NCS(5-10) OCS(5-10)	- CV(10+) SP(10+) ST(10+)	- BS(< 5) RS(5-10)
64	Bahediya (04041500)	177.0	191	35	- P(< 5) M(< 5) C(10+)	- H(5-10) MCW(10+) PHC(10+)	HP TW W	- PO(5-10) PH(5-10)	- CM(5-10) CP(5-10)	- ACS(5-10) NCS(5-10) OCS(5-10)	- CV(10+) SP(10+) ST(10+)	- BS(5-10) RS(5-10)
65	Tijalpur (04041600)	346.0	942	182	P M C(10+)	- H(10+) MCW(10+) PHC(10+)	HP TW W TK	PH PO(5-10)	- CM(10+) CP(10+)	- ACS(10+) NCS(10+) OCS(10+)	- CV(10+) SP(10+) ST(10+)	- BS(5-10) RS(10+)
66	Katsari (04041700)	271.0	489	80	P M(< 5) C(10+)	- H(5-10) MCW(10+) PHC(10+)	HP TW W	PH PO(5-10)	- CM(5-10) CP(5-10)	- ACS(5-10) NCS(5-10) OCS(5-10)	- CV(10+) SP(10+) ST(10+)	- BS(5-10) RS(5-10)
67	Baraikhas (04041800)	315.0	540	98	P M(< 5) C(10+)	- H(10+) MCW(10+) PHC(10+)	HP TW R	- PO(5-10) PH(10+)	- CM(10+) CP(10+)	- ACS(10+) NCS(10+) OCS(10+)	- CV(10+) SP(10+) ST(10+)	- BS(5-10) RS(10+)
68	Bagod (04041900)	500.0	636	119	P M C(10+)	- H(10+) MCW(10+) PHC(10+)	HP W	PH PO(10+)	- CM(10+) CP(10+)	- ACS(10+) NCS(10+) OCS(10+)	- CV(10+) SP(10+) ST(10+)	- BS(5-10) RS(10+)
69	Barola (04042000)	75.0	171	29	P M(5-10) C(10+)	- H(10+) MCW(10+) PHC(10+)	HP W	PH PO(10+)	- CM(10+) CP(10+)	- ACS(10+) NCS(10+) OCS(10+)	- CV(10+) SP(10+) ST(10+)	- BS(5-10) RS(10+)

Village Directory

Land Use (As on 1999)

Approach to village	Nearest town & distance (in km)	Power supply	News paper/Magazine	Most important commodity manufactured	Land use (i.e. area under different types of land use in hectare)					Name of village	Serial number
					Forest	Irrigated (by source)	Unirrigated	Culturable waste (including gauchar and groves)	Area not available for cultivation		
14	15	16	17	18	19	20	21	22	23	2	1
MR	Sanchi (6)	EA	-	-	-	GC(70.0) WE(2.0) TWE(47.0) T(119.0)	96.0	1.0	24.0	Bilori	59
PR	Sanchi (7)	EA	N	Wooden Furniture	-	GC(232.0) WE(10.0) TWE(83.0) T(325.0)	144.0	23.0	25.0	Mendki	60
PR	Sanchi (9)	EA	-	-	-	TWE(10.0) R(50.0) T(60.0)	17.0	-	15.0	Berkhedi Ghat	61
PR	Sanchi (9)	EA	N	-	-	GC(12.0) W(6.0) TWE(51.0) R(44.0) T(113.0)	101.0	17.0	20.0	Ratanpur Girdhari	62
PR	Sanchi (11)	ED EAG	-	-	-	GC(12.0) W(23.0) TWE(8.0) R(72.0) T(115.0)	142.0	2.0	25.0	Khamkheda	63
MR	Sanchi (13)	ED EAG	-	-	-	WE(5.0) TWE(59.0) O(30.0) T(94.0)	74.0	1.0	8.0	Bahediya	64
PR	Sanchi (13)	EA	-	-	-	WE(5.0) TW(63.0) R(112.0) T(180.0)	114.0	10.0	42.0	Tijalpur	65
MR	Sanchi (13)	ED EAG	-	-	-	WE(6.0) TWE(68.0) O(18.0) T(92.0)	135.0	30.0	14.0	Katsari	66
MR	Sanchi (15)	ED EAG	-	-	-	W(8.0) TWE(65.0) R(79.0) T(152.0)	139.0	9.0	15.0	Baraikhas	67
MR	Sanchi (20)	EA	-	-	-	TWE(200.0) R(7.0) T(207.0)	224.0	47.0	22.0	Bagod	68
MR	Sanchi (13)	EA	-	-	-	TWE(11.0) R(30.0) T(41.0)	17.0	10.0	7.0	Barola	69

Serial number	Name of village & Location code	Total area of the village (in hectare)	Total population (2001 Census)	Number of households (2001 Census)	Amenities available (if not available within the village, a dash (-) is shown in the column and next to it in brackets the distance in broad ranges viz.< 5 kms., 5-10 kms. and 10+ kms of the nearest place where the facility is available is given)							
					Educational	Medical	Drinking water	Post, telegraph and telephone	Commercial and co-operative banks	Agricultural, non-agricultural and other credit societies	Recreational & cultural facilities (Cinema/ Video hall, Sports club, Stadium/Auditorium)	Communications (Bus service, railway station, waterway)
1	2	3	4	5	6	7	8	9	10	11	12	13
70	Sewasani (04042100)	496.0	1,435	202	P(2) M(2) C(10+)	PHS H(10+) MCW(10+) PHC(10+)	T HP W	PO PH(< 5)	- CM(10+) CP(10+)	- ACS(< 5) NCS(10+) OCS(10+)	- CV(10+) SP(10+) ST(10+)	- BS(< 5) RS(10+)
71	Salera (04042200)	244.0	291	57	P M(< 5) C(10+)	- H(10+) MCW(10+) PHC(10+)	HP W	- PO(10+) PH(< 5)	- CM(10+) CP(10+)	- ACS(< 5) NCS(10+) OCS(10+)	- CV(10+) SP(10+) ST(10+)	- BS(10+) RS(10+)
72	Badoda (04042300)	438.0	561	98	P M(< 5) C(10+)	- H(10+) MCW(10+) PHC(10+)	HP W	- PO(10+) PH(5-10)	- CM(10+) CP(10+)	- ACS(5-10) NCS(10+) OCS(10+)	- CV(10+) SP(10+) ST(10+)	- BS(5-10) RS(10+)
73	Agriya Nayapura (04042400)	339.0	811	147	P M C(10+)	- H(10+) MCW(10+) PHC(10+)	HP W	- PO(10+) PH(10+)	- CM(10+) CP(10+)	- ACS(10+) NCS(10+) OCS(10+)	- CV(10+) SP(10+) ST(10+)	- BS(10+) RS(10+)
74	Bankhedi (04042500)	118.0	-------- Uninhabited ----------									
75	Sihora Imaliya (04042600)	448.0	995	152	P M(< 5) C(10+)	- H(10+) MCW(10+) PHC(10+)	HP W	PH PO(10+)	- CM(10+) CP(10+)	- ACS(< 5) NCS(10+) OCS(10+)	- CV(10+) SP(10+) ST(10+)	- BS(5-10) RS(10+)
76	Gopisur Satkunda (04042700)	214.0	1,433	270	P M C(10+)	- H(10+) MCW(10+) PHC(10+)	HP	PH PO(10+)	- CM(10+) CP(10+)	- ACS(5-10) NCS(10+) OCS(10+)	- CV(10+) SP(10+) ST(10+)	- BS(5-10) RS(10+)
77	Silpuri (04042800)	436.0	1,039	160	P M C(10+)	CHW H(10+) MCW(10+) PHC(10+)	HP TW W	PH(5) PO(10+)	- CM(10+) CP(10+)	- ACS(10+) NCS(10+) OCS(10+)	- CV(10+) SP(10+) ST(10+)	- BS(5-10) RS(10+)
78	Mendori (04042900)	133.0	352	73	P M(< 5) C(10+)	- H(10+) MCW(10+) PHC(10+)	HP TW W	PH(2) PO(10+)	- CM(10+) CP(10+)	- ACS(< 5) NCS(10+) OCS(10+)	- CV(10+) SP(10+) ST(10+)	- BS(< 5) RS(10+)
79	Kharbai (04043000)	274.0	1,061	207	P(2) M(2) S PUC C(10+)	PHS H(10+) MCW(10+) PHC(10+)	T HP TW W	PO PH(16)	- CM(10+) CP(10+)	ACS NCS(10+) OCS(10+)	- CV(10+) SP(10+) ST(10+)	BS RS(10+)
80	Agriya Choupda (04043100)	263.0	463	104	P M(< 5) C(10+)	- H(10+) MCW(10+) PHC(10+)	HP TW W	PH(6) PO(10+)	- CM(10+) CP(10+)	- ACS(5-10) NCS(10+) OCS(10+)	- CV(10+) SP(10+) ST(10+)	BS RS(10+)
81	Bilarkhoh (04043200)	268.0	506	113	- P(< 5) M(< 5) C(10+)	- H(10+) MCW(10+) PHC(10+)	HP TW W	PH(4) PO(10+)	- CM(10+) CP(10+)	- ACS(5-10) NCS(10+) OCS(10+)	- CV(10+) SP(10+) ST(10+)	BS RS(10+)

Village Directory

Land Use (As on 1999)

Approach to village	Nearest town & distance (in km)	Power supply	News paper/Magazine	Most important commodity manufactured	Land use (i.e. area under different types of land use in hectare)					Name of village	Serial number
					Forest	Irrigated (by source)	Unirrigated	Culturable waste (including gauchar and groves)	Area not available for cultivation		
14	15	16	17	18	19	20	21	22	23	2	1
MR	Raisen (20)	EA	-	-	-	TWE(130.0) R(122.0) T(252.0)	169.0	7.0	68.0	Sewasani	70
MR	Raisen (21)	EA	-	-	-	WE(90.0) R(51.0) T(141.0)	85.0	13.0	5.0	Salera	71
MR	Raisen (22)	EA	-	-	-	TWE(200.0) R(19.0) T(219.0)	155.0	47.0	17.0	Badoda	72
PR	Raisen (25)	EA	-	-	-	R(37.0) T(37.0)	162.0	125.0	15.0	Agriya Nayapura	73
		-------- Uninhabited ----------			-	TWE(15.0) R(30.0) T(45.0)	44.0	21.0	8.0	Bankhedi	74
MR	Raisen (18)	EA	-	-	-	TWE(130.0) R(120.0) O(13.0) T(263.0)	13.0	40.0	132.0	Sihora Imaliya	75
MR	Raisen (25)	EA	-	-	-	W(40.0) R(35.0) T(75.0)	139.0	-	-	Gopisur Satkunda	76
MR	Raisen (20)	EA	-	-	-	TWE(175.0) R(100.0) T(275.0)	111.0	8.0	42.0	Silpuri	77
MR	Raisen (20)	EA	N	-	-	TW(41.0) R(20.0) T(61.0)	39.0	20.0	13.0	Mendori	78
PR	Raisen (20)	EA	N M	-	-	TWE(105.0) R(81.0) T(186.0)	40.0	8.0	40.0	Kharbai	79
PR	Raisen (30)	EA	N	-	-	TWE(125.0) T(125.0)	93.0	15.0	30.0	Agriya Choupda	80
PR	Raisen (27)	EA	N M	-	-	TWE(110.0) T(110.0)	105.0	13.0	40.0	Bilarkhoh	81

Serial number	Name of village & Location code	Total area of the village (in hectare)	Total population (2001 Census)	Number of households (2001 Census)	Amenities available (if not available within the village, a dash (-) is shown in the column and next to it in brackets the distance in broad ranges viz.< 5 kms., 5-10 kms. and 10+ kms of the nearest place where the facility is available is given)							
					Educational	Medical	Drinking water	Post, telegraph and telephone	Commercial and co-operative banks	Agricultural, non-agricultural and other credit societies	Recreational & cultural facilities (Cinema/ Video hall, Sports club, Stadium/Auditorium)	Communications (Bus service, railway station, waterway)
1	2	3	4	5	6	7	8	9	10	11	12	13
82	Sehadganj (04043300)	158.0	1,329	308	P(2) M(2) C(10+)	- H(10+) MCW(10+) PHC(10+)	T HP TW	PH(5) PO(10+)	- CM(10+) CP(10+)	- ACS(< 5) NCS(10+) OCS(10+)	- CV(10+) SP(10+) ST(10+)	BS RS(10+)
83	Pipalkhiriya (04043400)	357.0	1,255	301	P M(< 5) C(10+)	- H(10+) MCW(10+) PHC(10+)	HP TW	PH(4) PO(10+)	- CM(10+) CP(10+)	- ACS(< 5) NCS(10+) OCS(10+)	- CV(10+) SP(10+) ST(10+)	BS RS(10+)
84	Ratanpur Buddha (04043500)	198.0	367	71	P M C(10+)	- H(10+) MCW(10+) PHC(10+)	HP W	- PO(10+) PH(10+)	- CM(10+) CP(10+)	- ACS(< 5) NCS(10+) OCS(10+)	- CV(10+) SP(10+) ST(10+)	- BS(< 5) RS(10+)
85	Mana (04043600)	217.0	355	59	P M(< 5) C(10+)	- H(10+) MCW(10+) PHC(10+)	HP TW R	PO PH(5-10)	- CM(5-10) CP(5-10)	- ACS(5-10) NCS(5-10) OCS(5-10)	- CV(10+) SP(10+) ST(10+)	- BS(5-10) RS(10+)
86	Neemkheda (04043700)	300.0	632	124	P(2) M(< 5) C(10+)	- H(10+) MCW(10+) PHC(10+)	HP TW	PO PH(10+)	- CM(10+) CP(10+)	- ACS(10+) NCS(10+) OCS(10+)	- CV(10+) SP(10+) ST(10+)	- BS(10+) RS(10+)
87	Rangpura Kesri (04043800)	173.0	698	141	P M AC C(10+)	- H(10+) MCW(10+) PHC(10+)	HP TW W R	- PO(< 5) PH(10+)	- CM(10+) CP(10+)	- ACS(10+) NCS(10+) OCS(10+)	- CV(10+) SP(10+) ST(10+)	- BS(10+) RS(10+)
88	Biaora (04043900)	523.0	963	200	P M(< 5) C(10+)	- H(10+) MCW(10+) PHC(10+)	HP TW W R C	- PO(< 5) PH(10+)	- CM(10+) CP(10+)	- ACS(10+) NCS(10+) OCS(10+)	- CV(10+) SP(10+) ST(10+)	- BS(10+) RS(10+)
89	Dhanora (04044000)	249.0	394	80	P M(< 5) C(10+)	- H(10+) MCW(10+) PHC(10+)	HP TW W R C	- PO(< 5) PH(10+)	- CM(10+) CP(10+)	- ACS(10+) NCS(10+) OCS(10+)	- CV(10+) SP(10+) ST(10+)	- BS(10+) RS(10+)
90	Bagroda (04044100)	236.0	566	117	P M(< 5) C(10+)	- H(10+) MCW(10+) PHC(10+)	HP TW W TK R C	- PO(< 5) PH(10+)	- CM(10+) CP(10+)	- ACS(10+) NCS(10+) OCS(10+)	- CV(10+) SP(10+) ST(10+)	- BS(10+) RS(10+)
91	Kewati (04044200)	321.0	118	23	- P(5-10) M(10+) C(10+)	- H(10+) MCW(10+) PHC(10+)	HP TW W R C	- PO(5-10) PH(10+)	- CM(5-10) CP(5-10)	- ACS(10+) NCS(10+) OCS(10+)	- CV(10+) SP(10+) ST(10+)	- BS(10+) RS(10+)
92	Nand (04044300)	271.0	472	88	P M C(10+)	- H(10+) MCW(10+) PHC(10+)	HP TW W R	PO PH(10+)	- CM(10+) CP(10+)	- ACS(10+) NCS(10+) OCS(10+)	- CV(10+) SP(10+) ST(10+)	- BS(10+) RS(10+)
93	Urden (04044400)	169.0	255	48	- P(< 5) M(10+) C(10+)	- H(10+) MCW(10+) PHC(10+)	HP TW W R	- PO(10+) PH(10+)	- CM(10+) CP(10+)	- ACS(10+) NCS(10+) OCS(10+)	- CV(10+) SP(10+) ST(10+)	- BS(10+) RS(10+)
94	Raipur Ramasiya (04044500)	311.0	650	119	P M(5-10) C(10+)	- H(10+) MCW(10+) PHC(10+)	HP TW W R	- PO(< 5) PH(10+)	- CM(10+) CP(5-10)	- ACS(10+) NCS(10+) OCS(10+)	- CV(10+) SP(10+) ST(10+)	- BS(< 5) RS(10+)

Village Directory

Land Use (As on 1999)

Approach to village	Nearest town & distance (in km)	Power supply	News paper/Magazine	Most important commodity manufactured	Land use (i.e. area under different types of land use in hectare)					Name of village	Serial number
					Forest	Irrigated (by source)	Unirrigated	Culturable waste (including gauchar and groves)	Area not available for cultivation		
14	15	16	17	18	19	20	21	22	23	2	1
PR	Raisen (25)	EA	N M	-	-	TWE(35.0) T(35.0)	108.0	5.0	10.0	Sehadganj	82
PR	Raisen (20)	EA	N M	-	-	TWE(24.0) T(24.0)	174.0	71.0	88.0	Pipalkhiriya	83
MR	Raisen (23)	EA	-	-	-	TWE(21.0) R(13.0) T(34.0)	141.0	9.0	14.0	Ratanpur Buddha	84
PR	Raisen (8)	EA	N	Wooden Furniture	-	TWE(69.0) R(41.0) T(110.0)	61.0	23.0	23.0	Mana	85
PR	Raisen (12)	ED EAG	-	Wooden Furniture, Furniture	-	TWE(66.0) R(93.0) T(159.0)	102.0	8.0	31.0	Neemkheda	86
MR FP	Raisen (13)	EA	-	Wooden Furniture	-	TWE(37.0) R(45.0) T(82.0)	66.0	23.0	2.0	Rangpura Kesri	87
MR	Raisen (18)	ED EAG	-	Wooden Furniture	-	WE(1.0) TWE(305.0) T(306.0)	183.0	15.0	19.0	Biaora	88
MR	Raisen (12)	ED EAG	-	Wooden Furniture	-	TWE(127.0) R(26.0) T(153.0)	76.0	1.0	19.0	Dhanora	89
MR	Raisen (16)	ED EAG	-	Wooden Furniture	-	GC(140.0) TWE(73.0) T(213.0)	-	-	23.0	Bagroda	90
MR	Raisen (22)	ED EAG	-	Wooden Furniture	-	TWE(56.0) TK(20.0) T(76.0)	197.0	23.0	25.0	Kewati	91
MR	Raisen (24)	ED EAG	-	Wooden Furniture	-	TWE(159.0) R(8.0) T(167.0)	83.0	9.0	12.0	Nand	92
MR	Raisen (25)	ED EAG	-	Wooden Furniture	-	TWE(48.0) R(28.0) T(76.0)	75.0	3.0	15.0	Urden	93
MR	Raisen (11)	ED EAG	-	Wooden Furniture	-	TWE(100.0) R(55.0) T(155.0)	100.0	22.0	34.0	Raipur Ramasiya	94

Serial number	Name of village & Location code	Total area of the village (in hectare)	Total population (2001 Census)	Number of households (2001 Census)	Amenities available (if not available within the village, a dash (-) is shown in the column and next to it in brackets the distance in broad ranges viz.< 5 kms., 5-10 kms. and 10+ kms of the nearest place where the facility is available is given)							
					Educational	Medical	Drinking water	Post, telegraph and telephone	Commercial and co-operative banks	Agricultural, non-agricultural and other credit societies	Recreational & cultural facilities (Cinema/ Video hall, Sports club, Stadium/Auditorium)	Communications (Bus service, railway station, waterway)
1	2	3	4	5	6	7	8	9	10	11	12	13
95	Beedpura (04044600)	379.0	688	141	P M C(10+)	- H(10+) MCW(10+) PHC(10+)	HP TW R	- PO(5-10) PH(10+)	CP CM(10+)	ACS NCS(10+) OCS(10+)	- CV(10+) SP(10+) ST(10+)	- BS(< 5) RS(10+)
96	Sadalatpur (04044700)	204.0	888	163	P M C(5-10)	PHS H(5-10) MCW(5-10) PHC(5-10)	HP TW	PO PH(5-10)	- CM(10+) CP(< 5)	- ACS(5-10) NCS(5-10) OCS(5-10)	- CV(10+) SP(10+) ST(10+)	BS RS(10+)
97	Ratanpur (04044800)	313.0	654	128	P(2) M(< 5) C(10+)	PHS H(5-10) MCW(5-10) PHC(5-10)	HP TW W	- PO(5-10) PH(5-10)	- CM(5-10) CP(5-10)	- ACS(5-10) NCS(5-10) OCS(5-10)	- CV(10+) SP(10+) ST(10+)	BS RS(10+)
98	Bankhedi (04044900)	70.0	-------- Uninhabited ----------									
99	Kadaiya (04045000)	223.0	159	26	- P(< 5) M(5-10) C(< 5)	- H(< 5) MCW(< 5) PHC(< 5)	HP TW W R	PO PH(2)	- CM(< 5) CP(< 5)	- ACS(< 5) NCS(< 5) OCS(< 5)	- CV(10+) SP(10+) ST(10+)	- BS(< 5) RS(10+)
100	Alli (04045100)	281.0	1,031	136	P M C(< 5)	- H(< 5) MCW(< 5) PHC(< 5)	HP TW W TK R	- PO(< 5) PH(< 5)	- CM(< 5) CP(< 5)	- ACS(< 5) NCS(< 5) OCS(< 5)	- CV(10+) SP(10+) ST(10+)	BS RS(10+)
101	Bangawan (04045200)	787.0	2,326	397	P(3) M(3) C(5-10)	PHS H(5-10) MCW(5-10) PHC(< 5)	HP TW	PO PH(5-10)	- CM(5-10) CP(5-10)	- ACS(5-10) NCS(5-10) OCS(5-10)	- CV(10+) SP(10+) ST(10+)	BS RS(10+)
102	Sendora (04045300)	177.0	985	190	P M(5-10) C(5-10)	- H(5-10) MCW(5-10) PHC(5-10)	HP TW W	- PO(< 5) PH(5-10)	- CM(5-10) CP(< 5)	- ACS(< 5) NCS(5-10) OCS(5-10)	- CV(10+) SP(10+) ST(10+)	BS RS(10+)
103	Fulsari (04045400)	134.0	30	6	- P(< 5) M(10+) C(10+)	- H(10+) MCW(10+) PHC(10+)	HP TW R	- PO(< 5) PH(10+)	- CM(10+) CP(5-10)	- ACS(10+) NCS(10+) OCS(10+)	- CV(10+) SP(10+) ST(10+)	- BS(< 5) RS(10+)
104	Makhani (04045500)	337.0	877	143	P M(5-10) C(5-10)	PHS CHW H(5-10) MCW(10+) PHC(5-10)	HP W TK R C	PO PH(< 5)	- CM(5-10) CP(5-10)	- ACS(5-10) NCS(5-10) OCS(5-10)	- CV(10+) SP(5-10) ST(10+)	- BS(< 5) RS(10+)
105	Mardanpur (04045600)	198.0	258	42	P M(5-10) C(5-10)	CHW H(5-10) MCW(10+) PHC(5-10)	HP TW W	- PO(5-10) PH(< 5)	- CM(5-10) CP(5-10)	- ACS(5-10) NCS(5-10) OCS(5-10)	- CV(10+) SP(5-10) ST(10+)	- BS(< 5) RS(10+)

Village Directory

Land Use (As on 1999)

Approach to village	Nearest town & distance (in km)	Power supply	News paper/Magazine	Most important commodity manufactured	Land use (i.e. area under different types of land use in hectare)					Name of village	Serial number
					Forest	Irrigated (by source)	Unirrigated	Culturable waste (including gauchar and groves)	Area not available for cultivation		
14	15	16	17	18	19	20	21	22	23	2	1
MR	Raisen (10)	ED EAG	-	Wooden Goods	-	TWE(180.0) R(100.0) T(280.0)	30.0	37.0	32.0	Beedpura	95
PR MR	Raisen (7)	ED EAG	N	Wooden Goods	-	TWE(146.0) T(146.0)	21.0	14.0	23.0	Sadalatpur	96
PR	Raisen (5)	ED EAG	-	Wooden Goods	-	TW(150.0) R(90.0) T(240.0)	50.0	9.0	14.0	Ratanpur	97
		-------- Uninhabited ----------			-	GC(30.0) TWE(20.0) R(10.0) T(60.0)	7.0	-	3.0	Bankhedi	98
MR	Raisen (3)	ED EAG	-	Wooden Goods	-	GC(170.0) TW(40.0) T(210.0)	8.0	1.0	4.0	Kadaiya	99
PR	Raisen (4)	ED EAG	-	Wooden Goods	-	GC(150.0) TWE(80.0) TK(10.0) T(240.0)	19.0	1.0	21.0	Alli	100
PR	Raisen (9)	EA	-	Wooden Goods	-	TWE(406.0) R(100.0) T(506.0)	150.0	60.0	71.0	Bangawan	101
PR MR	Raisen (8)	ED EAG	-	Wooden Goods	-	TWE(60.0) R(30.0) T(90.0)	42.0	8.0	37.0	Sendora	102
MR FP	Raisen (10)	ED EAG	-	Wooden Goods	-	TWE(75.0) R(25.0) T(100.0)	29.0	-	5.0	Fulsari	103
MR FP	Raisen (8)	ED EAG	-	-	-	GC(68.0) R(29.0) T(97.0)	198.0	25.0	17.0	Makhani	104
MR FP	Raisen (6)	ED EAG	-	-	-	TWE(48.0) T(48.0)	134.0	8.0	8.0	Mardanpur	105

Serial number	Name of village & Location code	Total area of the village (in hectare)	Total population (2001 Census)	Number of households (2001 Census)	Amenities available (if not available within the village, a dash (-) is shown in the column and next to it in brackets the distance in broad ranges viz.< 5 kms., 5-10 kms. and 10+ kms of the nearest place where the facility is available is given)							
					Educational	Medical	Drinking water	Post, telegraph and telephone	Commercial and co-operative banks	Agricultural, non-agricultural and other credit societies	Recreational & cultural facilities (Cinema/ Video hall, Sports club, Stadium/Auditorium)	Communications (Bus service, railway station, waterway)
1	2	3	4	5	6	7	8	9	10	11	12	13
106	Ghatala (04045700)	160.0	234	40	- P(< 5) M(5-10) C(5-10)	CHW H(5-10) MCW(5-10) PHC(5-10)	HP TW	- PO(5-10) PH(< 5)	- CM(5-10) CP(5-10)	- ACS(5-10) NCS(5-10) OCS(5-10)	- CV(10+) SP(5-10) ST(10+)	- BS(< 5) RS(10+)
107	Amba (04045800)	283.0	428	63	P M C(5-10)	- H(5-10) MCW(10+) PHC(5-10)	HP TW	- PO(5-10) PH(< 5)	- CM(5-10) CP(5-10)	- ACS(5-10) NCS(5-10) OCS(5-10)	- CV(10+) SP(5-10) ST(10+)	- BS(< 5) RS(10+)
108	Khanpura (04045900)	180.0	345	59	- P(< 5) M(5-10) C(5-10)	CHW H(5-10) MCW(10+) PHC(5-10)	HP TW	PH PO(5-10)	- CM(5-10) CP(5-10)	- ACS(5-10) NCS(5-10) OCS(5-10)	- CV(10+) SP(5-10) ST(10+)	BS RS(10+)
109	Bilara (04046000)	245.0	518	80	P M(5-10) C(5-10)	- H(5-10) MCW(5-10) PHC(5-10)	HP TW W R	- PO(< 5) PH(< 5)	- CM(5-10) CP(5-10)	- ACS(5-10) NCS(5-10) OCS(5-10)	- CV(10+) SP(5-10) ST(10+)	- BS(< 5) RS(10+)
110	Amrawat Bajyaft (04046100)	671.0	960	180	P M(10+) C(10+)	- H(10+) MCW(10+) PHC(10+)	HP TW	- PO(< 5) PH(< 5)	- CM(10+) CP(10+)	- ACS(10+) NCS(10+) OCS(10+)	- CV(10+) SP(10+) ST(10+)	- BS(< 5) RS(10+)
111	Pagneshwar (04046200)	565.0	1,275	221	P M S C(10+)	HC PHS H(10+) MCW(10+) PHC(< 5)	HP W R	PO PH(10+)	- CM(10+) CP(5-10)	ACS NCS(10+) OCS(10+)	- CV(10+) SP(10+) ST(10+)	- BS(10+) RS(5-10)
112	Girbar (04046300)	349.0	584	114	P M C(10+)	- H(10+) MCW(10+) PHC(10+)	HP	- PO(< 5) PH(10+)	- CM(10+) CP(10+)	- ACS(< 5) NCS(10+) OCS(10+)	- CV(10+) SP(10+) ST(10+)	- BS(10+) RS(10+)
113	Mori Kodi (04046400)	282.0	455	83	P M(< 5) C(10+)	- H(10+) MCW(10+) PHC(10+)	HP	- PO(< 5) PH(10+)	- CM(10+) CP(10+)	- ACS(< 5) NCS(10+) OCS(10+)	- CV(10+) SP(10+) ST(10+)	- BS(10+) RS(10+)
114	Barla (04046500)	526.0	1,139	230	P M AC C(10+)	- H(10+) MCW(10+) PHC(10+)	HP	PH PO(5-10)	- CM(10+) CP(10+)	- ACS(5-10) NCS(10+) OCS(10+)	- CV(10+) SP(10+) ST(10+)	- BS(10+) RS(10+)
115	Katariya (04046600)	353.0	312	56	P M(< 5) C(5-10)	- H(5-10) MCW(5-10) PHC(10+)	HP	- PO(< 5) PH(5-10)	- CM(10+) CP(10+)	- ACS(5-10) NCS(5-10) OCS(5-10)	- CV(10+) SP(10+) ST(10+)	- BS(5-10) RS(10+)
116	Arwariya (04046700)	252.0	361	52	P M(5-10) C(10+)	- H(10+) MCW(10+) PHC(10+)	HP	- PO(< 5) PH(10+)	- CM(10+) CP(10+)	- ACS(10+) NCS(10+) OCS(10+)	- CV(10+) SP(10+) ST(10+)	- BS(10+) RS(10+)

Village Directory

Land Use (As on 1999)

Approach to village	Nearest town & distance (in km)	Power supply	News paper/Magazine	Most important commodity manufactured	Land use (i.e. area under different types of land use in hectare)					Name of village	Serial number
					Forest	Irrigated (by source)	Unirrigated	Culturable waste (including gauchar and groves)	Area not available for cultivation		
14	15	16	17	18	19	20	21	22	23	2	1
MR FP	Raisen (6)	ED EAG	-	-	-	TWE(37.0) T(37.0)	91.0	27.0	5.0	Ghatala	106
MR FP	Raisen (6)	ED EAG	-	-	-	TWE(100.0) T(100.0)	154.0	16.0	13.0	Amba	107
PR	Raisen (5)	ED EAG	-	-	-	TWE(36.0) T(36.0)	125.0	7.0	12.0	Khanpura	108
MR FP	Raisen (9)	ED EAG	-	-	-	TWE(4.0) R(36.0) T(40.0)	173.0	17.0	15.0	Bilara	109
MR FP	Raisen (10)	ED EAG	-	-	-	TWE(89.0) R(60.0) T(149.0)	451.0	51.0	20.0	Amrawat Bajyaft	110
PR	Raisen (13)	EA	N M	-	-	GC(150.0) TWE(13.0) T(163.0)	208.0	159.0	35.0	Pagneshwar	111
MR	Raisen (12)	EA	-	-	-	GC(50.0) TWE(38.0) T(88.0)	222.0	19.0	20.0	Girbar	112
PR	Raisen (10)	EA	-	-	-	GC(30.0) TK(12.0) T(42.0)	198.0	24.0	18.0	Mori Kodi	113
MR	Raisen (10)	EA	N M	-	-	TWE(17.0) R(100.0) T(117.0)	316.0	52.0	41.0	Barla	114
MR	Raisen (8)	EA	-	-	-	TWE(80.0) T(80.0)	227.0	32.0	14.0	Katariya	115
FP	Raisen (13)	EA	-	-	-	TWE(15.0) T(15.0)	183.0	42.0	12.0	Arwariya	116

Serial number	Name of village & Location code	Total area of the village (in hectare)	Total population (2001 Census)	Number of households (2001 Census)	Amenities available (if not available within the village, a dash (-) is shown in the column and next to it in brackets the distance in broad ranges viz.< 5 kms., 5-10 kms. and 10+ kms of the nearest place where the facility is available is given)							
					Educational	Medical	Drinking water	Post, telegraph and telephone	Commercial and co-operative banks	Agricultural, non-agricultural and other credit societies	Recreational & cultural facilities (Cinema/ Video hall, Sports club, Stadium/Auditorium)	Communications (Bus service, railway station, waterway)
1	2	3	4	5	6	7	8	9	10	11	12	13
117	Chirholi (04046800)	291.0	560	105	P M(< 5) C(10+)	- H(10+) MCW(10+) PHC(10+)	HP W	PH PO(< 5)	- CM(10+) CP(10+)	- ACS(< 5) NCS(10+) OCS(10+)	- CV(10+) SP(10+) ST(10+)	- BS(5-10) RS(10+)
118	Tajpur Soor (04046900)	209.0	170	35	P M(< 5) C(10+)	- H(10+) MCW(10+) PHC(10+)	HP	PH PO(< 5)	- CM(10+) CP(10+)	- ACS(< 5) NCS(10+) OCS(10+)	- CV(10+) SP(10+) ST(10+)	- BS(5-10) RS(10+)
119	Dhaniya Khedi Khurd (04047000)	196.0	252	41	P M(< 5) C(10+)	- H(10+) MCW(10+) PHC(10+)	HP W	- PO(< 5) PH(< 5)	- CM(10+) CP(10+)	- ACS(< 5) NCS(10+) OCS(10+)	- CV(10+) SP(10+) ST(10+)	- BS(< 5) RS(10+)
120	Dhoba Khedi (04047100)	134.0	155	28	P M(< 5) C(10+)	- H(10+) MCW(10+) PHC(10+)	HP	- PO(< 5) PH(< 5)	- CM(10+) CP(10+)	- ACS(< 5) NCS(10+) OCS(10+)	- CV(10+) SP(10+) ST(10+)	- BS(< 5) RS(10+)
121	Mehgaon (04047200)	1,289.0	1,762	313	P(3) M(3) S C(10+)	PHS RMP(2) H(10+) MCW(10+) PHC(10+)	HP TW W	PO PH(5)	- CM(10+) CP(10+)	- ACS(10+) NCS(10+) OCS(10+)	- CV(10+) SP(10+) ST(10+)	- BS(5-10) RS(10+)
122	Chopda (04047300)	226.0	208	30	P M(10+) C(10+)	- H(10+) MCW(10+) PHC(10+)	HP TW W	- PO(< 5) PH(10+)	- CM(10+) CP(10+)	- ACS(10+) NCS(10+) OCS(10+)	- CV(10+) SP(10+) ST(10+)	- BS(10+) RS(10+)
123	Umariya (04047400)	194.0	394	80	P M C(10+)	- H(10+) MCW(10+) PHC(10+)	TW W	PO PH(10+)	- CM(10+) CP(10+)	- ACS(10+) NCS(10+) OCS(10+)	- CV(10+) SP(10+) ST(10+)	- BS(10+) RS(10+)
124	Bejakheda (04047500)	191.0	219	37	P M(10+) C(10+)	- H(10+) MCW(10+) PHC(10+)	HP TW W R	- PO(5-10) PH(10+)	- CM(10+) CP(10+)	- ACS(10+) NCS(10+) OCS(10+)	- CV(10+) SP(10+) ST(10+)	- BS(10+) RS(10+)
125	Jhirniya (04047600)	221.0	288	49	P M S C(10+)	- H(10+) MCW(10+) PHC(10+)	HP TW W	- PO(< 5) PH(< 5)	- CM(10+) CP(10+)	- ACS(10+) NCS(10+) OCS(10+)	- CV(10+) SP(10+) ST(10+)	- BS(10+) RS(10+)
126	Sankhedi (04047700)	555.0	686	114	P M(10+) C(10+)	- H(10+) MCW(10+) PHC(10+)	TW W	- PO(5-10) PH(5-10)	- CM(10+) CP(10+)	- ACS(10+) NCS(10+) OCS(10+)	- CV(10+) SP(10+) ST(10+)	- BS(10+) RS(10+)
127	Alamkheda (04047800)	235.0	392	60	P M(10+) C(10+)	- H(10+) MCW(10+) PHC(10+)	HP TW W	- PO(< 5) PH(10+)	- CM(10+) CP(10+)	- ACS(10+) NCS(10+) OCS(10+)	- CV(10+) SP(10+) ST(10+)	- BS(10+) RS(10+)
128	Parwariya (04047900)	395.0	596	108	P(2) M(2) C(10+)	- H(10+) MCW(10+) PHC(10+)	T HP TW W R	PO PH(10+)	- CM(10+) CP(10+)	- ACS(10+) NCS(10+) OCS(10+)	- CV(10+) SP(10+) ST(10+)	- BS(10+) RS(10+)

Village Directory

Land Use (As on 1999)

Approach to village	Nearest town & distance (in km)	Power supply	News paper/Magazine	Most important commodity manufactured	Land use (i.e. area under different types of land use in hectare)					Name of village	Serial number
					Forest	Irrigated (by source)	Unirrigated	Culturable waste (including gauchar and groves)	Area not available for cultivation		
14	15	16	17	18	19	20	21	22	23	2	1
MR FP	Vidisha (10)	EA	-	Pattal, Dona	-	WE(2.0) TWE(59.0) R(96.0) T(157.0)	90.0	37.0	7.0	Chirholi	117
MR FP	Vidisha (10)	EA	-	-	-	WE(8.0) TWE(52.0) R(41.0) T(101.0)	72.0	30.0	6.0	Tajpur Soor	118
MR FP	Vidisha (12)	EA	-	-	-	GC(26.0) WE(5.0) TWE(46.0) R(23.0) T(100.0)	73.0	14.0	9.0	Dhaniya Khedi Khurd	119
MR FP	Sanchi (10)	EA	-	-	-	GC(20.0) WE(4.0) TWE(19.0) R(10.0) T(53.0)	57.0	20.0	4.0	Dhoba Khedi	120
PR MR FP	Vidisha (10)	EA	-	Earthern Pots, Pattal, Dona	-	GC(103.0) WE(132.0) TWE(312.0) T(547.0)	635.0	73.0	34.0	Mehgaon	121
FP	Raisen (3)	EA	-	-	-	WE(14.0) TWE(70.0) T(84.0)	83.0	52.0	7.0	Chopda	122
PR	Vidisha (5)	EA	N M	-	-	W(17.0) TWE(80.0) T(97.0)	73.0	17.0	7.0	Umariya	123
MR FP	Sanchi (9)	EA	-	-	-	WE(10.0) TWE(66.0) T(76.0)	97.0	11.0	7.0	Bejakheda	124
MR FP	Sanchi (9)	EA	-	-	-	W(13.0) WE(10.0) TWE(100.0) T(123.0)	73.0	12.0	13.0	Jhirniya	125
PR	Sanchi (9)	EA	N	-	-	W(10.0) WE(23.0) TWE(90.0) T(123.0)	357.0	41.0	34.0	Sankhedi	126
MR FP	Sanchi (9)	EA	-	-	-	W(10.0) TWE(133.0) T(143.0)	83.0	3.0	6.0	Alamkheda	127
PR MR	Raisen (15)	EA	N	-	-	W(10.0) WE(20.0) TWE(164.0) T(194.0)	165.0	15.0	21.0	Parwariya	128

Serial number	Name of village & Location code	Total area of the village (in hectare)	Total population (2001 Census)	Number of households (2001 Census)	Amenities available (if not available within the village, a dash (-) is shown in the column and next to it in brackets the distance in broad ranges viz.< 5 kms., 5-10 kms. and 10+ kms of the nearest place where the facility is available is given)							
					Educational	Medical	Drinking water	Post, telegraph and telephone	Commercial and co-operative banks	Agricultural, non-agricultural and other credit societies	Recreational & cultural facilities (Cinema/ Video hall, Sports club, Stadium/Auditorium)	Communications (Bus service, railway station, waterway)
1	2	3	4	5	6	7	8	9	10	11	12	13
129	Dewalkheda (04048000)	218.0	245	38	- P(< 5) M(< 5) C(10+)	- H(10+) MCW(10+) PHC(10+)	HP TW W	- PO(10+) PH(10+)	- CM(10+) CP(10+)	- ACS(10+) NCS(10+) OCS(10+)	- CV(10+) SP(10+) ST(10+)	- BS(10+) RS(10+)
130	Mahuakheda (04048100)	202.0	329	49	P M(< 5) C(10+)	- H(10+) MCW(10+) PHC(10+)	HP W	- PO(10+) PH(10+)	- CM(10+) CP(10+)	- ACS(10+) NCS(10+) OCS(10+)	- CV(10+) SP(10+) ST(10+)	- BS(10+) RS(10+)
131	Chandna (04048200)	772.0	595	98	P M(< 5) C(10+)	- H(10+) MCW(10+) PHC(10+)	HP W	- PO(10+) PH(10+)	- CM(10+) CP(10+)	- ACS(10+) NCS(10+) OCS(10+)	- CV(10+) SP(10+) ST(10+)	- BS(10+) RS(10+)
132	Himmatgarh (04048300)	174.0	187	30	- P(5-10) M(< 5) C(10+)	- H(10+) MCW(10+) PHC(10+)	TW W	- PO(10+) PH(10+)	- CM(10+) CP(10+)	- ACS(10+) NCS(10+) OCS(10+)	- CV(10+) SP(10+) ST(10+)	- BS(10+) RS(10+)
133	Salera (04048400)	610.0	1,298	203	P M C(10+)	- H(10+) MCW(10+) PHC(10+)	W	PO PH(10+)	- CM(10+) CP(10+)	- ACS(10+) NCS(10+) OCS(10+)	- CV(10+) SP(10+) ST(10+)	- BS(10+) RS(10+)
134	Pura Mungaoli (04048500)	302.0	410	72	- P(< 5) M(10+) C(10+)	- H(10+) MCW(10+) PHC(10+)	TW W	- PO(10+) PH(10+)	- CM(10+) CP(10+)	- ACS(10+) NCS(10+) OCS(10+)	- CV(10+) SP(10+) ST(10+)	- BS(10+) RS(10+)
135	Kotra (04048600)	300.0	470	77	P M(5-10) C(5-10)	PHS H(5-10) MCW(5-10) PHC(5-10)	TW W TK	- PO(5-10) PH(5-10)	- CM(10+) CP(5-10)	- ACS(5-10) NCS(5-10) OCS(5-10)	- CV(10+) SP(10+) ST(10+)	- BS(5-10) RS(10+)
136	Ajayabnagar(Sund) (04048700)	450.0	480	81	P M(5-10) C(5-10)	- H(5-10) MCW(5-10) PHC(5-10)	HP W R	- PO(5-10) PH(5-10)	- CM(10+) CP(5-10)	- ACS(10+) NCS(10+) OCS(10+)	- CV(10+) SP(10+) ST(10+)	- BS(5-10) RS(10+)
137	Newli (04048800)	167.0	362	67	- P(< 5) M(10+) C(10+)	- H(10+) MCW(10+) PHC(10+)	T HP TW W	- PO(10+) PH(10+)	- CM(10+) CP(10+)	- ACS(10+) NCS(10+) OCS(10+)	- CV(10+) SP(10+) ST(10+)	- BS(10+) RS(10+)
138	Mau Pathrai (04048900)	388.0	841	133	P M C(5-10)	- H(5-10) MCW(10+) PHC(5-10)	T W	- PO(5-10) PH(5-10)	- CM(10+) CP(5-10)	- ACS(10+) NCS(10+) OCS(10+)	- CV(10+) SP(10+) ST(10+)	- BS(5-10) RS(10+)
139	Mohniya Khedi (04049000)	191.0	202	30	P M(5-10) C(5-10)	- H(5-10) MCW(10+) PHC(5-10)	T TW W	- PO(5-10) PH(5-10)	- CM(10+) CP(5-10)	- ACS(10+) NCS(10+) OCS(10+)	- CV(10+) SP(10+) ST(10+)	- BS(5-10) RS(10+)

Village Directory

Land Use (As on 1999)

Approach to village	Nearest town & distance (in km)	Power supply	News paper/Magazine	Most important commodity manufactured	Land use (i.e. area under different types of land use in hectare)					Name of village	Serial number
					Forest	Irrigated (by source)	Unirrigated	Culturable waste (including gauchar and groves)	Area not available for cultivation		
14	15	16	17	18	19	20	21	22	23	2	1
MR FP	Raisen (19)	EA	-	-	-	TWE(40.0) R(41.0) T(81.0)	126.0	2.0	9.0	Dewalkheda	129
MR FP	Raisen (18)	EA	-	-	-	TWE(82.0) T(82.0)	102.0	8.0	10.0	Mahuakheda	130
MR	Raisen (15)	EA	-	-	-	GC(54.0) WE(2.0) TWE(56.0) TK(54.0) R(52.0) T(218.0)	466.0	-	88.0	Chandna	131
MR FP	Raisen (14)	EA	-	-	-	W(15.0) WE(17.0) TWE(40.0) R(17.0) T(89.0)	76.0	3.0	6.0	Himmatgarh	132
MR	Raisen (12)	EA	-	-	-	GC(47.0) W(4.0) TW(10.0) TWE(25.0) TK(33.0) R(52.0) T(171.0)	159.0	235.0	45.0	Salera	133
MR FP	Raisen (12)	EA	-	-	-	TWE(42.0) R(40.0) T(82.0)	167.0	3.0	50.0	Pura Mungaoli	134
MR FP	Raisen (8)	EA	-	-	-	WE(36.0) TWE(61.0) T(97.0)	172.0	11.0	20.0	Kotra	135
MR FP	Raisen (6)	EA	-	-	-	W(1.0) TWE(115.0) T(116.0)	170.0	154.0	10.0	Ajayabnagar(Sund)	136
MR FP	Raisen (12)	EA	-	-	-	W(6.0) WE(9.0) TWE(51.0) T(66.0)	85.0	14.0	2.0	Newli	137
MR	Raisen (5)	EA	-	-	-	W(1.0) WE(4.0) TWE(160.0) T(165.0)	183.0	10.0	30.0	Mau Pathrai	138
MR FP	Raisen (5)	EA	-	-	-	W(2.0) TWE(58.0) T(60.0)	115.0	8.0	8.0	Mohniya Khedi	139

Serial number	Name of village & Location code	Total area of the village (in hectare)	Total population (2001 Census)	Number of households (2001 Census)	Amenities available (if not available within the village, a dash (-) is shown in the column and next to it in brackets the distance in broad ranges viz.< 5 kms., 5-10 kms. and 10+ kms of the nearest place where the facility is available is given)							
					Educational	Medical	Drinking water	Post, telegraph and telephone	Commercial and co-operative banks	Agricultural, non-agricultural and other credit societies	Recreational & cultural facilities (Cinema/ Video hall, Sports club, Stadium/Auditorium)	Communications (Bus service, railway station, waterway)
1	2	3	4	5	6	7	8	9	10	11	12	13
140	Bhuara (04049100)	248.0	423	73	- P(< 5) M(5-10) C(5-10)	- H(5-10) MCW(5-10) PHC(5-10)	HP TW W	- PO(5-10) PH(5-10)	- CM(10+) CP(5-10)	- ACS(10+) NCS(10+) OCS(10+)	- CV(10+) SP(10+) ST(10+)	- BS(5-10) RS(10+)
141	Bhadner (04049200)	401.0	652	106	P M C(10+)	- H(5-10) MCW(5-10) PHC(5-10)	T HP W R	- PO(5-10) PH(5-10)	- CM(10+) CP(5-10)	- ACS(10+) NCS(10+) OCS(10+)	- CV(10+) SP(10+) ST(10+)	- BS(5-10) RS(10+)
142	Khargawali (04049300)	493.0	687	116	P M(< 5) C(< 5)	PHS H(< 5) MCW(< 5) PHC(< 5)	T HP TW W R C	- PO(< 5) PH(5-10)	- CM(10+) CP(< 5)	- ACS(< 5) NCS(< 5) OCS(< 5)	- CV(10+) SP(10+) ST(10+)	- BS(< 5) RS(10+)
143	Gopalpur (04049400)	70.0	-------- Uninhabited ----------									
144	Nawabpur (04049500)	320.0	12	2	P M S PUC C(< 5)	- H(< 5) MCW(< 5) PHC(< 5)	T TW TK	PH PO(< 5)	- CM(< 5) CP(< 5)	- ACS(< 5) NCS(< 5) OCS(< 5)	- CV(10+) SP(< 5) ST(10+)	- BS(< 5) RS(10+)
145	Tajpur Mahal (04049600)	329.0	204	35	P M(< 5) C(< 5)	- H(< 5) MCW(< 5) PHC(< 5)	T HP TW W	- PO(< 5) PH(< 5)	- CM(< 5) CP(< 5)	- ACS(< 5) NCS(< 5) OCS(< 5)	- CV(< 5) SP(10+) ST(10+)	- BS(< 5) RS(10+)
146	Kherabad (04049700)	170.0	38	6	- P(< 5) M(< 5) C(< 5)	- H(< 5) MCW(< 5) PHC(< 5)	HP TW W R	- PO(< 5) PH(< 5)	- CM(< 5) CP(< 5)	- ACS(< 5) NCS(< 5) OCS(< 5)	- CV(10+) SP(< 5) ST(< 5)	- BS(< 5) RS(10+)
147	Jalalpur (04049800)	59.0	-------- Uninhabited ----------									
148	Dumawali (04049900)	97.0	182	33	- P(< 5) M(< 5) C(5-10)	- H(5-10) MCW(5-10) PHC(5-10)	HP TW W	- PO(< 5) PH(5-10)	- CM(5-10) CP(5-10)	- ACS(5-10) NCS(5-10) OCS(5-10)	- CV(10+) SP(10+) ST(10+)	- BS(5-10) RS(10+)
149	Pengawan (04050000)	179.0	147	31	P M(< 5) C(10+)	- H(10+) MCW(10+) PHC(< 5)	HP TW TK R	- PO(10+) PH(10+)	- CM(10+) CP(10+)	- ACS(10+) NCS(10+) OCS(10+)	- CV(10+) SP(10+) ST(10+)	- BS(10+) RS(10+)
150	Pemat (04050100)	345.0	1,130	190	P M S C(10+)	PHC RMP CHW H(10+) MCW(10+)	HP TW W R C	PO PH	CP CM(10+)	- ACS(10+) NCS(10+) OCS(10+)	- CV(10+) SP(10+) ST(10+)	- BS(10+) RS(10+)
151	Parsora (04050200)	428.0	524	97	P M(< 5) C(< 5)	- H(10+) MCW(10+) PHC(10+)	HP TW W R	- PO(< 5) PH(10+)	- CM(10+) CP(10+)	- ACS(10+) NCS(10+) OCS(10+)	- CV(10+) SP(10+) ST(10+)	- BS(10+) RS(10+)
152	Birholi (04050300)	227.0	388	57	P M(< 5) C(10+)	- H(10+) MCW(10+) PHC(10+)	HP TW W R C	PH PO(< 5)	- CM(10+) CP(< 5)	- ACS(10+) NCS(10+) OCS(10+)	- CV(10+) SP(10+) ST(10+)	- BS(10+) RS(10+)

Village Directory

Land Use (As on 1999)

Approach to village	Nearest town & distance (in km)	Power supply	News paper/Magazine	Most important commodity manufactured	Land use (i.e. area under different types of land use in hectare)					Name of village	Serial number
					Forest	Irrigated (by source)	Unirrigated	Culturable waste (including gauchar and groves)	Area not available for cultivation		
14	15	16	17	18	19	20	21	22	23	2	1
MR FP	Raisen (7)	EA	-	-	-	W(6.0) TWE(70.0) T(76.0)	145.0	23.0	4.0	Bhuara	140
MR FP	Raisen (5)	ED EAG	-	-	-	WE(10.0) TWE(60.0) R(7.0) T(77.0)	234.0	32.0	58.0	Bhadner	141
PR	Raisen (3)	EA	-	-	-	TWE(80.0) R(39.0) T(119.0)	135.0	212.0	27.0	Khargawali	142
		-------- Uninhabited ----------			-	TWE(56.0) T(56.0)	13.0	-	1.0	Gopalpur	143
PR	Raisen (1)	EA	N M	-	-	TWE(106.0) T(106.0)	190.0	2.0	22.0	Nawabpur	144
PR	Raisen (3)	EA	-	-	-	TWE(175.0) T(175.0)	129.0	14.0	11.0	Tajpur Mahal	145
PR	Raisen (3)	EA	-	-	-	TWE(41.0) R(7.0) T(48.0)	54.0	32.0	36.0	Kherabad	146
		-------- Uninhabited ----------			-	TWE(24.0) T(24.0)	23.0	11.0	1.0	Jalalpur	147
MR FP	Raisen (9)	EA	-	Wooden Furniture	-	W(10.0) TWE(50.0) T(60.0)	34.0	-	3.0	Dumawali	148
MR FP	Raisen (10)	ED EAG	-	Wooden Furniture	-	TWE(35.0) R(29.0) T(64.0)	93.0	2.0	20.0	Pengawan	149
PR	Raisen (15)	EA	-	Wooden Furniture, Furniture	-	GC(209.0) TWE(54.0) R(5.0) T(268.0)	37.0	11.0	29.0	Pemat	150
MR FP	Raisen (16)	ED EAG	-	Wooden Furniture	-	W(8.0) TWE(86.0) R(20.0) T(114.0)	254.0	40.0	20.0	Parsora	151
MR FP	Raisen (12)	ED EAG	-	Wooden Furniture	-	GC(35.0) W(5.0) TWE(20.0) R(14.0) T(74.0)	95.0	42.0	16.0	Birholi	152

Serial number	Name of village & Location code	Total area of the village (in hectare)	Total population (2001 Census)	Number of households (2001 Census)	Amenities available (if not available within the village, a dash (-) is shown in the column and next to it in brackets the distance in broad ranges viz.< 5 kms., 5-10 kms. and 10+ kms of the nearest place where the facility is available is given)							
					Educational	Medical	Drinking water	Post, telegraph and telephone	Commercial and co-operative banks	Agricultural, non-agricultural and other credit societies	Recreational & cultural facilities (Cinema/ Video hall, Sports club, Stadium/Auditorium)	Communications (Bus service, railway station, waterway)
1	2	3	4	5	6	7	8	9	10	11	12	13
153	Banchhod (04050400)	438.0	575	86	P AC M(< 5) C(10+)	- H(10+) MCW(10+) PHC(10+)	HP TW W TK R C	- PO(< 5) PH(10+)	- CM(10+) CP(< 5)	- ACS(10+) NCS(10+) OCS(10+)	- CV(10+) SP(10+) ST(10+)	- BS(10+) RS(10+)
154	Maharmanga (04050500)	452.0	700	112	P M(10+) C(10+)	- H(10+) MCW(10+) PHC(10+)	HP TW W R	- PO(< 5) PH(10+)	- CM(10+) CP(10+)	- ACS(10+) NCS(10+) OCS(10+)	- CV(10+) SP(10+) ST(10+)	- BS(5-10) RS(10+)
155	Birpur (04050600)	217.0	626	104	P M(< 5) C(10+)	- H(10+) MCW(10+) PHC(10+)	HP TW W R C	- PO(5-10) PH(5-10)	- CM(10+) CP(10+)	- ACS(10+) NCS(10+) OCS(10+)	- CV(10+) SP(10+) ST(10+)	- BS(10+) RS(10+)
156	Barrukhar (04050700)	232.0	1,013	171	P M C(10+)	- H(10+) MCW(10+) PHC(10+)	W	- PO(5-10) PH(10+)	- CM(10+) CP(10+)	- ACS(10+) NCS(10+) OCS(10+)	- CV(10+) SP(10+) ST(10+)	- BS(10+) RS(10+)
157	Amoda (04050800)	92.0	186	32	P M(5-10) C(10+)	- H(10+) MCW(10+) PHC(10+)	HP TW W R C	- PO(< 5) PH(< 5)	- CM(10+) CP(10+)	- ACS(10+) NCS(10+) OCS(10+)	- CV(10+) SP(10+) ST(10+)	- BS(10+) RS(10+)
158	Barnijagir (04050900)	666.0	1,187	206	P(2) M(< 5) C(10+)	- H(10+) MCW(10+) PHC(10+)	HP W TK C	- PO(< 5) PH(< 5)	- CM(10+) CP(10+)	- ACS(< 5) NCS(10+) OCS(10+)	- CV(10+) SP(10+) ST(10+)	- BS(10+) RS(10+)
159	Durgpura (04051000)	391.0	367	68	- P(< 5) M(5-10) C(10+)	- H(10+) MCW(10+) PHC(10+)	HP W R	- PO(< 5) PH(< 5)	- CM(10+) CP(10+)	- ACS(< 5) NCS(10+) OCS(10+)	- CV(10+) SP(10+) ST(10+)	- BS(10+) RS(10+)
160	Manpur (04051100)	406.0	803	135	P M C(10+)	PHS CHW(2) H(10+) MCW(10+) PHC(10+)	HP TW W C	PO PH	- CM(10+) CP(10+)	ACS NCS(10+) OCS(10+)	- CV(10+) SP(10+) ST(10+)	- BS(10+) RS(10+)
161	Muchhail (04051200)	144.0	643	106	P M(< 5) C(10+)	CHW(2) H(10+) MCW(10+) PHC(10+)	T HP TW W	- PO(< 5) PH(< 5)	- CM(10+) CP(10+)	- ACS(< 5) NCS(10+) OCS(10+)	- CV(10+) SP(10+) ST(10+)	- BS(10+) RS(10+)
162	Mau Jagir (04051300)	428.0	793	138	P M C(10+)	- H(10+) MCW(10+) PHC(10+)	HP TW W	- PO(< 5) PH(< 5)	- CM(10+) CP(10+)	- ACS(< 5) NCS(10+) OCS(10+)	- CV(10+) SP(10+) ST(10+)	- BS(10+) RS(10+)
163	Chandpur (04051400)	460.0	662	135	P AC M(< 5) C(10+)	- H(10+) MCW(10+) PHC(10+)	HP TW W	PO PH(< 5)	- CM(10+) CP(10+)	- ACS(< 5) NCS(< 5) OCS(10+)	- CV(10+) SP(10+) ST(10+)	- BS(10+) RS(10+)
164	Nayapura (04051500)	405.0	710	128	P M C(10+)	- H(10+) MCW(10+) PHC(10+)	HP TW R	- PO(< 5) PH(< 5)	- CM(10+) CP(10+)	- ACS(< 5) NCS(10+) OCS(10+)	- CV(10+) SP(10+) ST(10+)	- BS(10+) RS(10+)

Village Directory

Land Use (As on 1999)

Approach to village	Nearest town & distance (in km)	Power supply	News paper/Magazine	Most important commodity manufactured	Land use (i.e. area under different types of land use in hectare)					Name of village	Serial number
					Forest	Irrigated (by source)	Unirrigated	Culturable waste (including gauchar and groves)	Area not available for cultivation		
14	15	16	17	18	19	20	21	22	23	2	1
MR FP	Raisen (20)	ED EAG EO	-	Wooden Furniture	-	GC(196.0) W(4.0) TWE(35.0) R(24.0) T(259.0)	103.0	28.0	48.0	Banchhod	153
MR FP	Raisen (27)	ED EAG	-	-	-	W(10.0) WE(5.0) TWE(36.0) R(40.0) T(91.0)	323.0	27.0	11.0	Maharmanga	154
MR FP	Raisen (21)	ED EAG	-	Wooden Furniture	-	GC(119.0) TK(42.0) T(161.0)	29.0	10.0	17.0	Birpur	155
PR MR FP	Raisen (22)	ED EAG	-	Wooden Furniture	-	W(20.0) TWE(10.0) R(51.0) T(81.0)	116.0	27.0	8.0	Barrukhar	156
MR FP	Raisen (24)	EA	-	-	-	W(4.0) L(16.0) T(20.0)	54.0	8.0	10.0	Amoda	157
MR FP	Raisen (23)	EA	-	-	-	GC(250.0) WE(37.0) T(287.0)	199.0	87.0	93.0	Barnijagir	158
MR FP	Raisen (24)	EA	-	-	-	W(17.0) TWE(30.0) R(15.0) T(62.0)	227.0	97.0	5.0	Durgpura	159
MR FP	Raisen (22)	EA	M	Earthern Pots	-	GC(20.0) TWE(91.0) T(111.0)	241.0	39.0	15.0	Manpur	160
MR FP	Raisen (19)	EA	-	-	-	GC(5.0) TWE(82.0) T(87.0)	40.0	2.0	15.0	Muchhail	161
PR MR	Raisen (20)	EA	-	-	-	W(5.0) TWE(243.0) T(248.0)	116.0	44.0	20.0	Mau Jagir	162
MR FP	Raisen (22)	EA	-	Bamboo Pots	-	W(5.0) TWE(78.0) T(83.0)	330.0	32.0	15.0	Chandpur	163
MR FP	Raisen (27)	EA	M	-	-	TWE(40.0) R(31.0) T(71.0)	210.0	107.0	17.0	Nayapura	164

Serial number	Name of village & Location code	Total area of the village (in hectare)	Total population (2001 Census)	Number of households (2001 Census)	Amenities available (if not available within the village, a dash (-) is shown in the column and next to it in brackets the distance in broad ranges viz.< 5 kms., 5-10 kms. and 10+ kms of the nearest place where the facility is available is given)							
					Educational	Medical	Drinking water	Post, telegraph and telephone	Commercial and co-operative banks	Agricultural, non-agricultural and other credit societies	Recreational & cultural facilities (Cinema/ Video hall, Sports club, Stadium/Auditorium)	Communications (Bus service, railway station, waterway)
1	2	3	4	5	6	7	8	9	10	11	12	13
165	Gondra (04051600)	321.0	372	60	- P(< 5) M(5-10) C(10+)	- H(10+) MCW(10+) PHC(10+)	HP W	- PO(5-10) PH(5-10)	- CM(10+) CP(10+)	- ACS(5-10) NCS(10+) OCS(10+)	- CV(10+) SP(10+) ST(10+)	- BS(10+) RS(10+)
166	Rangpura (Imaliya) (04051700)	225.0	218	42	P M(< 5) C(< 5)	- H(< 5) MCW(< 5) PHC(< 5)	HP TW W R	- PO(< 5) PH(< 5)	- CM(< 5) CP(< 5)	- ACS(< 5) NCS(< 5) OCS(< 5)	- CV(10+) SP(10+) ST(10+)	- BS(< 5) RS(10+)
167	Bamhori (04051800)	244.0	544	100	P M(5-10) C(5-10)	- H(5-10) MCW(5-10) PHC(5-10)	HP TW	PH PO(< 5)	- CM(5-10) CP(5-10)	- ACS(5-10) NCS(5-10) OCS(5-10)	- CV(10+) SP(10+) ST(10+)	BS RS(10+)
168	Pathari (04051900)	640.0	2,396	460	P M C(5-10)	PHC H(5-10) MCW(5-10)	HP TW W R	PO PH(< 5)	- CM(5-10) CP(5-10)	- ACS(5-10) NCS(5-10) OCS(5-10)	- CV(10+) SP(10+) ST(10+)	BS RS(10+)
169	Piplai Rajanwadi (04052000)	294.0	828	129	P M(5-10) C(5-10)	- H(10+) MCW(5-10) PHC(5-10)	HP TW W TK R C	- PO(5-10) PH(5-10)	- CM(5-10) CP(5-10)	- ACS(5-10) NCS(5-10) OCS(5-10)	- CV(10+) SP(10+) ST(10+)	- BS(< 5) RS(10+)
170	Dhaniya Khedi (04052100)	189.0	623	106	- P(< 5) M(< 5) C(< 5)	- H(< 5) MCW(< 5) PHC(< 5)	HP TW R	PH PO(< 5)	- CM(< 5) CP(< 5)	- ACS(< 5) NCS(< 5) OCS(< 5)	- CV(10+) SP(10+) ST(10+)	- BS(< 5) RS(10+)
171	Maser (04052200)	303.0	244	44	P M(5-10) C(5-10)	- H(5-10) MCW(5-10) PHC(5-10)	HP TW W C	PH PO(5-10)	- CM(5-10) CP(5-10)	- ACS(5-10) NCS(5-10) OCS(5-10)	- CV(10+) SP(10+) ST(10+)	- BS(5-10) RS(10+)
172	Karmodiya (04052300)	722.0	633	112	P(2) M(2) C(10+)	PHS H(5-10) MCW(5-10) PHC(5-10)	HP TW W TK	PH PO(5-10)	- CM(5-10) CP(5-10)	- ACS(5-10) NCS(5-10) OCS(5-10)	- CV(10+) SP(10+) ST(10+)	- BS(5-10) RS(10+)
173	Surai (04052400)	60.0	595	111	P M C(10+)	- H(10+) MCW(10+) PHC(10+)	HP TW W R	- PO(10+) PH(10+)	- CM(10+) CP(10+)	- ACS(10+) NCS(10+) OCS(10+)	- CV(10+) SP(10+) ST(10+)	- BS(5-10) RS(10+)
174	Dabra Imaliya (04052500)	297.0	627	106	P M(10+) C(10+)	- H(10+) MCW(10+) PHC(10+)	HP	PO PH(10+)	- CM(10+) CP(10+)	- ACS(10+) NCS(10+) OCS(10+)	- CV(10+) SP(10+) ST(10+)	- BS(10+) RS(10+)
175	Undol Bahed (04052600)	657.0	1,478	276	P M C(10+)	- H(10+) MCW(10+) PHC(10+)	HP	- PO(5-10) PH(5-10)	- CM(10+) CP(10+)	- ACS(10+) NCS(10+) OCS(10+)	- CV(10+) SP(10+) ST(10+)	- BS(10+) RS(10+)

Village Directory

Land Use (As on 1999)

Approach to village	Nearest town & distance (in km)	Power supply	News paper/Magazine	Most important commodity manufactured	Land use (i.e. area under different types of land use in hectare)					Name of village	Serial number
					Forest	Irrigated (by source)	Unirrigated	Culturable waste (including gauchar and groves)	Area not available for cultivation		
14	15	16	17	18	19	20	21	22	23	2	1
MR FP	Raisen (30)	ED	-	-	-	W(25.0) R(11.0) T(36.0)	76.0	200.0	9.0	Gondra	165
MR FP	Raisen (2)	ED EAG	-	-	-	GC(70.0) TWE(20.0) R(41.0) T(131.0)	66.0	5.0	23.0	Rangpura (Imaliya)	166
PR	Raisen (5)	ED EAG	-	-	-	W(10.0) TWE(40.0) R(17.0) T(67.0)	112.0	11.0	54.0	Bamhori	167
PR	Raisen (6)	ED EAG	-	-	-	WE(13.0) TWE(50.0) R(8.0) T(71.0)	438.0	64.0	67.0	Pathari	168
MR FP	Raisen (5)	ED EAG	-	-	-	GC(25.0) TWE(25.0) R(10.0) T(60.0)	191.0	16.0	27.0	Piplai Rajanwadi	169
MR FP	Raisen (3)	ED EAG	-	-	-	TWE(14.0) R(50.0) T(64.0)	86.0	15.0	24.0	Dhaniya Khedi	170
MR FP	Raisen (5)	ED EAG	-	-	-	GC(140.0) TW(8.0) T(148.0)	121.0	24.0	10.0	Maser	171
MR FP	Raisen (7)	ED EAG	-	-	-	W(10.0) WE(2.0) TWE(40.0) T(52.0)	379.0	119.0	172.0	Karmodiya	172
MR FP	Raisen (15)	ED EAG	-	-	-	TWE(1.0) R(5.0) T(6.0)	50.0	4.0	-	Surai	173
MR	Raisen (14)	EA	-	Broom Sticks	-	WE(10.0) TWE(41.0) T(51.0)	173.0	57.0	16.0	Dabra Imaliya	174
MR	Raisen (16)	EA	-	Broom Sticks	-	WE(20.0) TWE(40.0) T(60.0)	465.0	108.0	24.0	Undol Bahed	175

Serial number	Name of village & Location code	Total area of the village (in hectare)	Total population (2001 Census)	Number of households (2001 Census)	Amenities available (if not available within the village, a dash (-) is shown in the column and next to it in brackets the distance in broad ranges viz.< 5 kms., 5-10 kms. and 10+ kms of the nearest place where the facility is available is given)							
					Educational	Medical	Drinking water	Post, telegraph and telephone	Commercial and co-operative banks	Agricultural, non-agricultural and other credit societies	Recreational & cultural facilities (Cinema/ Video hall, Sports club, Stadium/Auditorium)	Communications (Bus service, railway station, waterway)
1	2	3	4	5	6	7	8	9	10	11	12	13
176	Sangrampur (04052700)	374.0	580	98	P M C(10+)	- H(10+) MCW(10+) PHC(10+)	HP W	- PO(< 5) PH(< 5)	- CM(10+) CP(10+)	- ACS(10+) NCS(10+) OCS(10+)	- CV(10+) SP(10+) ST(10+)	- BS(10+) RS(10+)
177	Badoda (04052800)	595.0	1,507	269	P M C(10+)	- H(10+) MCW(10+) PHC(10+)	HP	- PO(< 5) PH(< 5)	- CM(10+) CP(10+)	- ACS(10+) NCS(10+) OCS(10+)	- CV(10+) SP(10+) ST(10+)	- BS(10+) RS(10+)
178	Murel Khurd (04052900)	491.0	913	159	P M C(10+)	- H(10+) MCW(10+) PHC(10+)	HP W	PO PH(< 5)	- CM(10+) CP(10+)	- ACS(10+) NCS(10+) OCS(10+)	- CV(10+) SP(10+) ST(10+)	- BS(10+) RS(10+)
179	Kanpohra (04053000)	502.0	1,498	255	P M(< 5) C(< 5)	- H(10+) MCW(10+) PHC(10+)	HP W	- PO(< 5) PH(< 5)	- CM(10+) CP(10+)	- ACS(10+) NCS(10+) OCS(10+)	- CV(10+) SP(10+) ST(10+)	- BS(10+) RS(10+)
180	Yakubpur (04053100)	118.0	345	58	- P(< 5) M(< 5) C(10+)	- H(10+) MCW(10+) PHC(10+)	HP W	- PO(< 5) PH(10+)	- CM(10+) CP(10+)	- ACS(10+) NCS(10+) OCS(10+)	- CV(10+) SP(10+) ST(10+)	- BS(10+) RS(10+)
181	Ghatpipaliya (04053200)	224.0	320	67	P M(< 5) C(10+)	- H(10+) MCW(10+) PHC(10+)	HP W	- PO(< 5) PH(10+)	- CM(10+) CP(10+)	- ACS(10+) NCS(10+) OCS(10+)	- CV(10+) SP(10+) ST(10+)	- BS(10+) RS(10+)
182	Dandoli (04053300)	95.0	-------- Uninhabited ----------									
183	Padariya (04053400)	240.0	354	54	P M(5-10) C(10+)	- H(10+) MCW(10+) PHC(10+)	HP W	- PO(5-10) PH(10+)	- CM(10+) CP(10+)	- ACS(10+) NCS(10+) OCS(10+)	- CV(10+) SP(10+) ST(10+)	- BS(10+) RS(10+)
184	Murel Kalan (04053500)	360.0	750	168	P M(5-10) C(10+)	- H(10+) MCW(10+) PHC(10+)	HP TW W	- PO(5-10) PH(10+)	- CM(10+) CP(10+)	- ACS(10+) NCS(10+) OCS(10+)	- CV(10+) SP(5-10) ST(10+)	- BS(10+) RS(10+)
185	Nihalpur (04053600)	127.0	65	10	- P(< 5) M(< 5) C(10+)	- H(10+) MCW(10+) PHC(10+)	HP W	- PO(< 5) PH(10+)	- CM(10+) CP(10+)	- ACS(10+) NCS(10+) OCS(10+)	- CV(10+) SP(10+) ST(10+)	- BS(10+) RS(10+)
186	Mirzapur (Pali) (04053700)	406.0	610	108	P M(5-10) C(10+)	PHS H(10+) MCW(10+) PHC(10+)	HP TW W	- PO(< 5) PH(10+)	- CM(10+) CP(10+)	- ACS(10+) NCS(10+) OCS(10+)	- CV(10+) SP(10+) ST(10+)	- BS(10+) RS(10+)
187	Karhod (04053800)	581.0	1,016	182	P M AC C(10+)	PHS CHW H(10+) MCW(10+) PHC(10+)	HP W	PO PH(5-10)	- CM(10+) CP(10+)	- ACS(10+) NCS(10+) OCS(10+)	- CV(10+) SP(10+) ST(10+)	- BS(5-10) RS(10+)
188	Bawaliya (04053900)	225.0	470	86	- P(5-10) M(5-10) C(10+)	- H(10+) MCW(10+) PHC(10+)	HP W	- PO(5-10) PH(5-10)	- CM(10+) CP(10+)	- ACS(10+) NCS(10+) OCS(10+)	- CV(10+) SP(10+) ST(10+)	- BS(5-10) RS(10+)

Village Directory

Land Use (As on 1999)

Approach to village	Nearest town & distance (in km)	Power supply	News paper/Magazine	Most important commodity manufactured	Land use (i.e. area under different types of land use in hectare)					Name of village	Serial number
					Forest	Irrigated (by source)	Unirrigated	Culturable waste (including gauchar and groves)	Area not available for cultivation		
14	15	16	17	18	19	20	21	22	23	2	1
FP	Raisen (14)	EA	-	Broom Sticks	-	W(10.0) TWE(50.0) T(60.0)	268.0	36.0	10.0	Sangrampur	176
MR FP	Raisen (16)	EA	-	Broom Sticks	-	WE(13.0) TWE(120.0) T(133.0)	398.0	29.0	35.0	Badoda	177
MR FP	Raisen (20)	EA	-	Broom Sticks	-	TWE(96.0) T(96.0)	241.0	137.0	17.0	Murel Khurd	178
MR FP	Raisen (20)	EA	-	Broom Sticks	-	WE(10.0) TWE(81.0) T(91.0)	245.0	121.0	45.0	Kanpohra	179
MR FP	Raisen (17)	EA	-	Broom Sticks	-	TWE(35.0) T(35.0)	56.0	20.0	7.0	Yakubpur	180
MR FP	Raisen (20)	EA	-	Broom Sticks	-	TWE(70.0) R(16.0) T(86.0)	119.0	15.0	4.0	Ghatpipaliya	181
		-------- Uninhabited ----------			-	TW(69.0) T(69.0)	25.0	-	1.0	Dandoli	182
MR FP	Raisen (18)	EA	-	Broom Sticks	-	W(8.0) TWE(63.0) T(71.0)	114.0	44.0	11.0	Padariya	183
MR FP	Raisen (15)	EA	-	Stone Slate	-	TWE(100.0) T(100.0)	160.0	66.0	34.0	Murel Kalan	184
MR FP	Raisen (16)	ED	-	Broom Sticks	-	TW(27.0) R(8.0) T(35.0)	45.0	38.0	9.0	Nihalpur	185
MR FP	Raisen (14)	EA	-	Broom Sticks	-	TWE(122.0) T(122.0)	199.0	63.0	22.0	Mirzapur (Pali)	186
MR FP	Vidisha (10)	ED EAG	-	-	-	WE(7.0) TWE(60.0) T(67.0)	404.0	90.0	20.0	Karhod	187
MR FP	Vidisha (10)	ED EAG	-	-	-	WE(20.0) TWE(14.0) T(34.0)	164.0	20.0	7.0	Bawaliya	188

Serial number	Name of village & Location code	Total area of the village (in hectare)	Total population (2001 Census)	Number of households (2001 Census)	Amenities available (if not available within the village, a dash (-) is shown in the column and next to it in brackets the distance in broad ranges viz.< 5 kms., 5-10 kms. and 10+ kms of the nearest place where the facility is available is given)							
					Educational	Medical	Drinking water	Post, telegraph and telephone	Commercial and co-operative banks	Agricultural, non-agricultural and other credit societies	Recreational & cultural facilities (Cinema/ Video hall, Sports club, Stadium/Auditorium)	Communications (Bus service, railway station, waterway)
1	2	3	4	5	6	7	8	9	10	11	12	13
189	Semra Kadeem (04054000)	87.0	59	11	- P(5-10) M(5-10) C(10+)	- H(10+) MCW(10+) PHC(10+)	HP W	- PO(5-10) PH(5-10)	- CM(10+) CP(10+)	- ACS(10+) NCS(10+) OCS(10+)	- CV(10+) SP(10+) ST(10+)	- BS(< 5) RS(10+)
190	Pipalkhedi (04054100)	407.0	544	87	P M AC C(10+)	RMP H(10+) MCW(10+) PHC(10+)	HP W	- PO(< 5) PH(< 5)	- CM(10+) CP(10+)	- ACS(10+) NCS(10+) OCS(10+)	- CV(10+) SP(10+) ST(10+)	- BS(< 5) RS(10+)
191	Bamnod (04054200)	247.0	139	27	- P(< 5) M(5-10) C(10+)	- H(10+) MCW(10+) PHC(10+)	HP W TK	- PO(5-10) PH(5-10)	- CM(10+) CP(10+)	- ACS(10+) NCS(10+) OCS(10+)	- CV(10+) SP(10+) ST(10+)	- BS(5-10) RS(10+)
192	Dhanasree (04054300)	151.0	155	22	- P(< 5) M(< 5) C(10+)	- H(10+) MCW(10+) PHC(10+)	HP W	- PO(< 5) PH(< 5)	- CM(10+) CP(10+)	- ACS(10+) NCS(10+) OCS(10+)	- CV(10+) SP(10+) ST(10+)	- BS(< 5) RS(10+)
193	Behediya (04054400)	242.0	316	62	- P(< 5) M(5-10) C(10+)	- H(10+) MCW(10+) PHC(10+)	HP TW W	- PO(5-10) PH(5-10)	- CM(10+) CP(10+)	- ACS(10+) NCS(10+) OCS(10+)	- CV(10+) SP(10+) ST(10+)	- BS(5-10) RS(10+)
194	Hakeemkhedi (04054500)	689.0	1,440	243	P(2) M(5-10) C(10+)	- H(10+) MCW(5-10) PHC(10+)	HP	- PO(5-10) PH(5-10)	- CM(10+) CP(10+)	- ACS(5-10) NCS(5-10) OCS(5-10)	- CV(10+) SP(10+) ST(10+)	- BS(10+) RS(10+) NW(10+)
195	Dandera (04054600)	352.0	630	98	P M(5-10) C(10+)	- H(10+) MCW(5-10) PHC(10+)	HP	- PO(5-10) PH(5-10)	- CM(10+) CP(10+)	- ACS(5-10) NCS(10+) OCS(10+)	- CV(10+) SP(10+) ST(10+)	- BS(10+) RS(10+)
196	Gamiri (04054700)	210.0	395	59	P M(< 5) C(10+)	- H(10+) MCW(< 5) PHC(10+)	HP	- PO(< 5) PH(< 5)	- CM(10+) CP(10+)	- ACS(10+) NCS(10+) OCS(10+)	- CV(10+) SP(10+) ST(10+)	- BS(10+) RS(10+)
197	Gyasabad (04054800)	383.0	469	70	P M C(10+)	- H(10+) MCW(< 5) PHC(10+)	HP	- PO(< 5) PH(< 5)	- CM(10+) CP(10+)	- ACS(10+) NCS(10+) OCS(10+)	- CV(10+) SP(10+) ST(10+)	- BS(10+) RS(10+)
198	Sagoniya (04054900)	342.0	382	68	P M(5-10) C(10+)	- H(10+) MCW(5-10) PHC(10+)	HP	- PO(5-10) PH(5-10)	- CM(10+) CP(10+)	- ACS(5-10) NCS(10+) OCS(10+)	- CV(10+) SP(10+) ST(10+)	- BS(10+) RS(10+)
199	Nasiruddin Kheda (04055000)	727.0	633	117	P M(< 5) C(10+)	- H(10+) MCW(10+) PHC(10+)	HP	- PO(10+) PH(10+)	- CM(10+) CP(10+)	- ACS(10+) NCS(10+) OCS(10+)	- CV(10+) SP(10+) ST(10+)	- BS(5-10) RS(10+)
200	Semra Baramad (04055100)	225.0	390	64	P M(< 5) C(10+)	- H(10+) MCW(10+) PHC(10+)	HP	- PO(< 5) PH(10+)	- CM(10+) CP(10+)	- ACS(10+) NCS(10+) OCS(10+)	- CV(10+) SP(10+) ST(10+)	- BS(5-10) RS(10+)

Village Directory

Land Use (As on 1999)

Approach to village	Nearest town & distance (in km)	Power supply	News paper/Magazine	Most important commodity manufactured	Land use (i.e. area under different types of land use in hectare)					Name of village	Serial number
					Forest	Irrigated (by source)	Unirrigated	Culturable waste (including gauchar and groves)	Area not available for cultivation		
14	15	16	17	18	19	20	21	22	23	2	1
MR FP	Vidisha (10)	ED EAG	-	-	-	TWE(58.0) T(58.0)	9.0	16.0	4.0	Semra Kadeem	189
MR FP	Vidisha (10)	ED EAG	M	Furniture	-	WE(10.0) TWE(210.0) R(45.0) T(265.0)	78.0	49.0	15.0	Pipalkhedi	190
MR FP	Vidisha (10)	ED EAG	-	-	-	TWE(112.0) T(112.0)	97.0	28.0	10.0	Bamnod	191
MR FP	Vidisha (10)	ED EAG	-	-	-	TWE(90.0) T(90.0)	46.0	8.0	7.0	Dhanasree	192
MR FP	Raisen (27)	ED EAG	-	-	-	WE(2.0) TWE(91.0) R(13.0) T(106.0)	124.0	1.0	11.0	Behediya	193
MR	Raisen (30)	EA	-	Earthern Pots, Broom Sticks	-	TWE(247.0) T(247.0)	388.0	25.0	29.0	Hakeemkhedi	194
MR	Raisen (30)	EA	-	Broom Sticks	-	TWE(118.0) T(118.0)	207.0	9.0	18.0	Dandera	195
MR	Raisen (28)	EA	N	Earthern Pots	-	TWE(110.0) T(110.0)	95.0	-	5.0	Gamiri	196
MR	Raisen (27)	EA	N	Wooden Furniture	-	TWE(142.0) T(142.0)	215.0	9.0	17.0	Gyasabad	197
MR	Raisen (29)	EA	-	Broom Sticks	-	TWE(210.0) T(210.0)	120.0	1.0	11.0	Sagoniya	198
MR FP	Raisen (25)	EA	-	-	-	TWE(86.0) T(86.0)	611.0	-	30.0	Nasiruddin Kheda	199
MR FP	Raisen (26)	EA	-	-	-	TWE(40.0) T(40.0)	171.0	1.0	13.0	Semra Baramad	200

Serial number	Name of village & Location code	Total area of the village (in hectare)	Total population (2001 Census)	Number of households (2001 Census)	Amenities available (if not available within the village, a dash (-) is shown in the column and next to it in brackets the distance in broad ranges viz.< 5 kms., 5-10 kms. and 10+ kms of the nearest place where the facility is available is given)							
					Educational	Medical	Drinking water	Post, telegraph and telephone	Commercial and co-operative banks	Agricultural, non-agricultural and other credit societies	Recreational & cultural facilities (Cinema/ Video hall, Sports club, Stadium/Auditorium)	Communications (Bus service, railway station, waterway)
1	2	3	4	5	6	7	8	9	10	11	12	13
201	Kanth (04055200)	800.0	833	145	P M C(10+)	- H(10+) MCW(10+) PHC(10+)	HP	PO PH(5-10)	- CM(10+) CP(10+)	- ACS(10+) NCS(10+) OCS(10+)	- CV(10+) SP(10+) ST(10+)	- BS(5-10) RS(10+)
202	Bishankhedi (04055300)	287.0	598	91	P M(< 5) C(10+)	- H(10+) MCW(10+) PHC(10+)	HP	- PO(10+) PH(10+)	- CM(10+) CP(10+)	- ACS(10+) NCS(10+) OCS(10+)	- CV(10+) SP(10+) ST(10+)	- BS(< 5) RS(10+)
203	Sanchet (04055400)	959.0	2,452	431	P(3) M(3) S C(10+)	MCW PHS CHW(2) H(10+) PHC(10+)	T HP TW W R	PO PH	- CM(10+) CP(10+)	- ACS(10+) NCS(10+) OCS(10+)	- CV(10+) SP(10+) ST(10+)	- BS(10+) RS(10+)
204	Sonkachh (04055500)	406.0	268	49	P M C(10+)	- H(10+) MCW(5-10) PHC(10+)	HP	- PO(< 5) PH(< 5)	- CM(10+) CP(10+)	- ACS(< 5) NCS(< 5) OCS(< 5)	- CV(10+) SP(10+) ST(10+)	- BS(10+) RS(10+)
205	Mungaliya (04055600)	466.0	782	163	P M(< 5) C(10+)	- H(10+) MCW(10+) PHC(10+)	T HP TW W R	PO PH	- CM(10+) CP(10+)	ACS NCS(10+) OCS(10+)	- CV(10+) SP(10+) ST(10+)	- BS(10+) RS(10+)
206	Bankhedi (04055700)	285.0	992	214	P M C(10+)	- H(10+) MCW(10+) PHC(10+)	HP TW W	PO PH(2)	- CM(10+) CP(10+)	- ACS(5-10) NCS(10+) OCS(10+)	- CV(10+) SP(10+) ST(10+)	- BS(5-10) RS(10+)
207	Sojna (04055800)	384.0	66	13	- P(< 5) M(5-10) C(10+)	- H(10+) MCW(10+) PHC(10+)	HP W	- PO(5-10) PH(5-10)	- CM(10+) CP(10+)	- ACS(< 5) NCS(10+) OCS(10+)	- CV(10+) SP(10+) ST(10+)	- BS(5-10) RS(10+)
208	Naktara (04055900)	209.0	1,415	270	P(4) M(4) C(10+)	HC PHS RMP(2) CHW H(10+) MCW(10+) PHC(10+)	HP W	PO PH	- CM(10+) CP(10+)	ACS NCS(10+) OCS(10+)	- CV(10+) SP(10+) ST(10+)	BS RS(10+)
209	Amrawad (04056000)	302.0	869	167	P M(< 5) C(10+)	- H(10+) MCW(10+) PHC(10+)	HP W	- PO(< 5) PH(< 5)	- CM(10+) CP(10+)	- ACS(< 5) NCS(10+) OCS(10+)	- CV(10+) SP(10+) ST(10+)	BS RS(10+)
210	Kurawad (04056100)	199.0	357	73	P M(5-10) C(10+)	- H(10+) MCW(10+) PHC(10+)	HP	- PO(5-10) PH(5-10)	- CM(10+) CP(10+)	- ACS(5-10) NCS(10+) OCS(10+)	- CV(10+) SP(10+) ST(10+)	- BS(5-10) RS(10+)
211	Pati (04056200)	226.0	295	53	P M(5-10) C(10+)	- H(10+) MCW(10+) PHC(10+)	HP	- PO(5-10) PH(5-10)	- CM(10+) CP(10+)	- ACS(5-10) NCS(10+) OCS(10+)	- CV(10+) SP(10+) ST(10+)	- BS(5-10) RS(10+)

Village Directory

Land Use (As on 1999)

Approach to village	Nearest town & distance (in km)	Power supply	News paper/Magazine	Most important commodity manufactured	Land use (i.e. area under different types of land use in hectare)					Name of village	Serial number
					Forest	Irrigated (by source)	Unirrigated	Culturable waste (including gauchar and groves)	Area not available for cultivation		
14	15	16	17	18	19	20	21	22	23	2	1
MR FP	Raisen (23)	EA	-	-	-	TWE(220.0) T(220.0)	549.0	1.0	30.0	Kanth	201
MR FP	Raisen (21)	EA	-	-	-	TWE(119.0) T(119.0)	154.0	1.0	13.0	Bishankhedi	202
PR MR	Raisen (24)	EA	N M	Earthern Pots, Broom Sticks	-	W(25.0) TWE(75.0) R(50.0) T(150.0)	745.0	17.0	47.0	Sanchet	203
MR	Raisen (25)	EA	-	Agri. Equip., Broom Sticks	-	W(14.0) TWE(40.0) R(20.0) T(74.0)	314.0	2.0	16.0	Sonkachh	204
PR FP	Raisen (18)	EA	N M	Wooden Material	-	WE(26.0) TWE(210.0) R(8.0) T(244.0)	198.0	1.0	23.0	Mungaliya	205
MR FP	Raisen (10)	ED EAG	-	-	-	GC(112.0) WE(4.0) TWE(80.0) T(196.0)	64.0	15.0	10.0	Bankhedi	206
MR FP	Raisen (10)	ED EAG	-	-	-	GC(87.0) TWE(116.0) T(203.0)	160.0	1.0	20.0	Sojna	207
PR FP	Raisen (10)	ED EAG	N M	-	-	TWE(99.0) T(99.0)	85.0	13.0	12.0	Naktara	208
PR	Raisen (13)	ED EAG	N	-	-	GC(70.0) TWE(100.0) T(170.0)	102.0	10.0	20.0	Amrawad	209
MR FP	Raisen (10)	ED EAG	-	-	-	TWE(103.0) T(103.0)	61.0	26.0	9.0	Kurawad	210
MR FP	Raisen (10)	ED EAG	-	-	-	TWE(100.0) T(100.0)	85.0	31.0	10.0	Pati	211

Serial number	Name of village & Location code	Total area of the village (in hectare)	Total population (2001 Census)	Number of households (2001 Census)	Amenities available (if not available within the village, a dash (-) is shown in the column and next to it in brackets the distance in broad ranges viz.< 5 kms., 5-10 kms. and 10+ kms of the nearest place where the facility is available is given)							
					Educational	Medical	Drinking water	Post, telegraph and telephone	Commercial and co-operative banks	Agricultural, non-agricultural and other credit societies	Recreational & cultural facilities (Cinema/ Video hall, Sports club, Stadium/Auditorium)	Communications (Bus service, railway station, waterway)
1	2	3	4	5	6	7	8	9	10	11	12	13
212	Khandera (04056300)	458.0	930	170	P M S C(10+)	- H(10+) MCW(10+) PHC(10+)	HP TW W	PO PH	- CM(10+) CP(10+)	- ACS(5-10) NCS(10+) OCS(10+)	- CV(10+) SP(10+) ST(10+)	BS RS(10+)
213	Dabar (04056400)	315.0	712	123	P M(< 5) C(10+)	- H(10+) MCW(< 5) PHC(10+)	HP	- PO(< 5) PH(< 5)	- CM(10+) CP(10+)	- ACS(< 5) NCS(10+) OCS(10+)	- CV(10+) SP(10+) ST(10+)	- BS(10+) RS(10+)
214	Khejda (04056500)	353.0	99	15	P M(< 5) C(10+)	- H(10+) MCW(10+) PHC(10+)	HP TW W	- PO(5-10) PH(5-10)	- CM(< 5) CP(< 5)	- ACS(< 5) NCS(10+) OCS(10+)	- CV(10+) SP(10+) ST(10+)	- BS(5-10) RS(10+)
215	Narwar (04056600)	599.0	2,260	385	P M S PUC C(10+)	PHS H(10+) MCW(10+) PHC(10+)	T HP TW W TK	PO PH	CM CP	ACS NCS(10+) OCS(10+)	- CV(10+) SP(10+) ST(10+)	BS RS(10+)
216	Gudawal (04056700)	241.0	656	123	P M C(10+)	- H(10+) MCW(10+) PHC(< 5)	HP TW W	PO PH(< 5)	- CM(< 5) CP(< 5)	- ACS(< 5) NCS(< 5) OCS(< 5)	- CV(10+) SP(10+) ST(10+)	BS RS(10+)
217	Tikoda (04056800)	262.0	714	132	P M(< 5) C(10+)	- H(10+) MCW(10+) PHC(< 5)	HP TW W	- PO(5-10) PH(5-10)	- CM(< 5) CP(< 5)	- ACS(< 5) NCS(< 5) OCS(< 5)	- CV(10+) SP(10+) ST(10+)	BS RS(5-10)
218	Sirsoda (04056900)	473.0	1,240	233	P M C(10+)	- H(10+) MCW(10+) PHC(10+)	HP TW W	PH PO(5-10)	- CM(< 5) CP(< 5)	- ACS(< 5) NCS(10+) OCS(10+)	- CV(10+) SP(10+) ST(10+)	BS RS(10+)
219	Bharda Chandora (04057000)	67.0	343	66	P M(< 5) C(10+)	- H(10+) MCW(10+) PHC(10+)	HP TW W	PH PO(< 5)	- CM(10+) CP(10+)	- ACS(10+) NCS(10+) OCS(10+)	- CV(10+) SP(10+) ST(10+)	- BS(< 5) RS(10+)
220	Chilwaha Badkuai (04057100)	200.0	1,434	241	P(3) M C(10+)	CHW H(10+) MCW(10+) PHC(10+)	HP TW W	- PO(5-10) PH(< 5)	- CM(10+) CP(10+)	- ACS(< 5) NCS(10+) OCS(10+)	- CV(10+) SP(10+) ST(10+)	BS RS(10+)
221	Bhusibenta (04057200)	323.0	780	145	P(3) M(5-10) C(10+)	- H(10+) MCW(10+) PHC(10+)	HP TW W	- PO(5-10) PH(10+)	- CM(10+) CP(10+)	- ACS(5-10) NCS(10+) OCS(10+)	- CV(10+) SP(10+) ST(10+)	BS RS(10+)
222	Mahuakheda(Baghedi) (04057300)	238.0	1,434	228	P(2) M(5-10) C(10+)	- H(10+) MCW(10+) PHC(10+)	HP TW W R	- PO(5-10) PH(5-10)	- CM(10+) CP(10+)	- ACS(10+) NCS(10+) OCS(10+)	- CV(10+) SP(10+) ST(10+)	- BS(10+) RS(10+)
223	Hinotiya (04057400)	162.0	392	74	P M(< 5) C(10+)	PHS H(10+) MCW(10+) PHC(10+)	HP TW W R	PO PH(10+)	- CM(10+) CP(10+)	- ACS(10+) NCS(10+) OCS(10+)	- CV(10+) SP(10+) ST(10+)	- BS(< 5) RS(10+)

Village Directory

Land Use (As on 1999)

Approach to village	Nearest town & distance (in km)	Power supply	News paper/Magazine	Most important commodity manufactured	Land use (i.e. area under different types of land use in hectare)					Name of village	Serial number
					Forest	Irrigated (by source)	Unirrigated	Culturable waste (including gauchar and groves)	Area not available for cultivation		
14	15	16	17	18	19	20	21	22	23	2	1
PR FP	Raisen (10)	ED EAG	N	-	-	TWE(197.0) T(197.0)	223.0	10.0	28.0	Khandera	212
PR	Raisen (20)	EA	-	Wooden Furniture	-	TWE(81.0) T(81.0)	224.0	9.0	1.0	Dabar	213
MR FP	Raisen (10)	ED EAG	-	-	-	TWE(86.0) T(86.0)	258.0	-	9.0	Khejda	214
PR MR FP	Raisen (20)	EA	N M	-	-	TWE(199.0) T(199.0)	350.0	11.0	39.0	Narwar	215
MR FP	Raisen (22)	EA	-	-	-	TWE(130.0) T(130.0)	81.0	17.0	13.0	Gudawal	216
PR MR FP	Raisen (23)	EA	-	-	-	TWE(60.0) T(60.0)	191.0	1.0	10.0	Tikoda	217
PR MR	Raisen (23)	EA	N M	-	-	TWE(162.0) T(162.0)	285.0	1.0	25.0	Sirsoda	218
MR FP	Raisen (22)	EA	-	-	-	W(6.0) TWE(29.0) T(35.0)	30.0	2.0	-	Bharda Chandora	219
PR MR	Raisen (1)	EA	N	-	-	W(4.0) TWE(5.0) T(9.0)	92.0	86.0	13.0	Chilwaha Badkuai	220
PR MR	Raisen (15)	EA	-	-	-	W(5.0) TWE(20.0) T(25.0)	226.0	57.0	15.0	Bhusibenta	221
MR FP	Raisen (9)	EA	-	-	-	W(12.0) R(29.0) T(41.0)	165.0	22.0	10.0	Mahuakheda(Baghedi)	222
MR FP	Raisen (10)	EA	-	-	-	W(9.0) TWE(13.0) R(9.0) T(31.0)	101.0	19.0	11.0	Hinotiya	223

Serial number	Name of village & Location code	Total area of the village (in hectare)	Total population (2001 Census)	Number of households (2001 Census)	Amenities available (if not available within the village, a dash (-) is shown in the column and next to it in brackets the distance in broad ranges viz.< 5 kms., 5-10 kms. and 10+ kms of the nearest place where the facility is available is given)							
					Educational	Medical	Drinking water	Post, telegraph and telephone	Commercial and co-operative banks	Agricultural, non-agricultural and other credit societies	Recreational & cultural facilities (Cinema/ Video hall, Sports club, Stadium/Auditorium)	Communications (Bus service, railway station, waterway)
1	2	3	4	5	6	7	8	9	10	11	12	13
224	Kamka (04057500)	146.0	678	127	P(2) M(10+) C(10+)	- H(10+) MCW(10+) PHC(10+)	HP TW W R	- PO(5-10) PH(10+)	- CM(10+) CP(10+)	- ACS(10+) NCS(10+) OCS(10+)	- CV(10+) SP(10+) ST(10+)	BS RS(10+)
225	Gundrai (04057600)	538.0	1,227	220	P(2) M C(10+)	- H(10+) MCW(10+) PHC(10+)	HP TW W R	- PO(< 5) PH(5-10)	- CM(10+) CP(10+)	- ACS(10+) NCS(10+) OCS(10+)	- CV(10+) SP(10+) ST(10+)	BS RS(10+)
226	Chandangoda (04057700)	219.0	386	75	P M(< 5) C(10+)	- H(10+) MCW(10+) PHC(10+)	HP TW	PH PO(< 5)	- CM(10+) CP(10+)	- ACS(10+) NCS(10+) OCS(10+)	- CV(10+) SP(10+) ST(10+)	BS RS(10+)
	Block Total	**73481.0**	**150773**	**27218**	**P(225) M(98) S(16) PUC(5) AC(6)**	**H HU D(2) DU(2) CWC HC(2) PHC(5) PHS(26) RMP(18) CHW(28)**	**T(22) W(166) TK(14) HP(207) TW(124) R(52) C(15)**	**PO(40) PH(219)**	**CM(4) CP(5)**	**ACS(9)**		**BS(40) RS(3)**

Village Directory

Land Use (As on 1999)

Approach to village	Nearest town & distance (in km)	Power supply	News paper/Magazine	Most important commodity manufactured	Land use (i.e. area under different types of land use in hectare)					Name of village	Serial number
					Forest	Irrigated (by source)	Unirrigated	Culturable waste (including gauchar and groves)	Area not available for cultivation		
14	15	16	17	18	19	20	21	22	23	2	1
PR MR	Raisen (10)	EA	-	-	-	W(15.0) R(10.0) T(25.0)	72.0	38.0	11.0	Kamka	224
PR MR	Raisen (9)	EA	-	-	-	W(5.0) WE(17.0) R(34.0) T(56.0)	206.0	255.0	21.0	Gundrai	225
PR MR FP	Raisen (7)	EA	-	-	-	GC(40.0) W(10.0) WE(25.0) R(5.0) T(80.0)	88.0	29.0	22.0	Chandangoda	226
PR(77) MR(159) FP(86)		**ED(63) EAG(61) EO EA(154)**	**N(40) M(18)**		**44.0**	**GC(7028) W(512) WE(699) TW(630) TWE(15048) TK(365) R(3690) L(16) O(67) T(28055)**	**32341.0**	**6988.0**	**6053.0**		

(ii) Alphabetical list of Villages alongwith location code 1991 and 2001

Serial Number	Name of village	2001 Census location code number	1991 Census location code number
1	2	3	4
Name of CD Block: Gairatganj			
Name of Sub-Dist: 0002			
1	Agariya Kalan	04066800	300020002000200091
2	Agriya Khurd	04062600	300020002000200049
3	Alampur	04071900	300020002000200143
4	Amapani	04065500	300020002000200078
5	Amgawan	04069100	300020002000200115
6	Amkheda	04061100	300020002000200034
7	Andhiyari	04063000	300020002000200053
8	Anwariya	04071400	300020002000200138
9	Babai	04061300	300020002000200036
10	Babaliya Imaliya	04061200	300020002000200035
11	Baber	04058100	300020002000200004
12	Badher	04058200	300020002000200005
13	Badhera	04065800	300020002000200081
14	Bahediya	04058400	300020002000200007
15	Bamhori Ghat	04063600	300020002000200059
16	Bamhori Godad	04067800	300020002000200101
17	Bandoli	04068700	300020002000200110
18	Baniya Khedi	04060400	300020002000200027
19	Bankhedi	04059300	300020002000200016
20	Bansadehi	04066000	300020002000200083
21	Behra	04069600	300020002000200120
22	Belna Mahalpur	04060700	300020002000200030
23	Belnagarhi	04066700	300020002000200090
24	Berkhedi	04067300	300020002000200096
25	Bhanpurganj	04069200	300020002000200116
26	Bhanpurgarhi	04065900	300020002000200082
27	Bhanwargarh	04073100	300020002000200155
28	Bhiladiya	04061800	300020002000200041
29	Bilwani	04070000	300020002000200124
30	Binapur	04071700	300020002000200141
31	Bishan Kheda	04061900	300020002000200042
32	Bodra	04064600	300020002000200069
33	Borpani	04062200	300020002000200045
34	Chandoniganj	04069000	300020002000200114
35	Chandonigarhi	04068800	300020002000200111
36	Chandpur	04058900	300020002000200012
37	Chandpura	04057800	300020002000200001
38	Chher Kheda	04068200	300020002000200105
39	Chironjiya	04072400	300020002000200148
40	Churkka	04069700	300020002000200121
41	Dehgaon	04062300	300020002000200046
42	Deoriganj	04073400	300020002000200158

Serial Number	Name of village	2001 Census location code number	1991 Census location code number
1	2	3	4
43	Deorigarhi	04066900	300020002000200092
44	Dhangawan	04069300	300020002000200117
45	Dhaniya Khedi	04060300	300020002000200026
46	Dhilwar	04068400	300020002000200107
47	Dungariya	04064300	300020002000200066
48	Gadhi	04065100	300020002000200074
49	Gaihuras	04069400	300020002000200118
50	Gailpur	04073000	300020002000200154
51	Gairatpur	04068900	300020002000200113
52	Ghana	04069800	300020002000200122
53	Ghatkhedi	04061400	300020002000200037
54	Gondipura	04064800	300020002000200071
55	Gopalpur	04068600	300020002000200109
56	Gorkha	04074200	300020002000200166
57	Gulabganj Jamuniya	04059400	300020002000200017
58	Gundrai	04066500	300020002000200088
59	Gunjai	04060000	300020002000200023
60	Haidri	04059100	300020002000200014
61	Hardout	04067500	300020002000200098
62	Hatnapur	04066600	300020002000200089
63	Hinotiya Khalsa	04063400	300020002000200057
64	Hinotiya Khas	04065400	300020002000200077
65	Hinotiya Mahalpur	04060800	300020002000200031
66	Jaitpur	04067100	300020002000200094
67	Jamaniya Khas	04063200	300020002000200055
68	Jamanpani	04065700	300020002000200080
69	Jamuniya Brajbhan	04067200	300020002000200095
70	Jamuniya Kalan	04070400	300020002000200128
71	Jhamar	04062700	300020002000200050
72	Jhirniya	04063500	300020002000200058
73	Jinnor	04074300	300020002000200167
74	Jujharpur	04064400	300020002000200067
75	Kadhaiya	04065200	300020002000200075
76	Kahula	04073500	300020002000200159
77	Karhoula	04073700	300020002000200161
78	Karmodi	04070700	300020002000200131
79	Kesali	04063700	300020002000200060
80	Khajuriya	04072300	300020002000200147
81	Khamariya Garhi	04065600	300020002000200079
82	Khamariyaganj	04069500	300020002000200119
83	Khamkheda	04072700	300020002000200151
84	Khejda Mahalpur	04058800	300020002000200011
85	Khejdagarhi	04068000	300020002000200103
86	Kherkhedi	04059000	300020002000200013
87	Khidki	04066400	300020002000200087
88	Khumari	04072900	300020002000200153

Serial Number	Name of village	2001 Census location code number	1991 Census location code number
1	2	3	4
89	Kirroda	04060100	300020002000200024
90	Kishanpur	04062000	300020002000200043
91	Kitora	04070200	300020002000200126
92	Lawajhir	04063100	300020002000200054
93	Lilgawan	04061700	300020002000200040
94	Madanpur	04072600	300020002000200150
95	Madiya	04059600	300020002000200019
96	Mahalpur Patha	04061600	300020002000200039
97	Maheshri	04060600	300020002000200029
98	Mahgawan	04073200	300020002000200156
99	Mahuna	04073300	300020002000200157
100	Mangrai	04068300	300020002000200106
101	Mankapur	04065300	300020002000200076
102	Mohad	04071500	300020002000200139
103	Mudiya Kheda	04059900	300020002000200022
104	Mularmeta	04062900	300020002000200052
105	Mundla	04067600	300020002000200099
106	Murli	04063300	300020002000200056
107	Murpar	04072000	300020002000200144
108	Nagjhir	04067900	300020002000200102
109	Nounpur	04068100	300020002000200104
110	Pachpediya	04059800	300020002000200021
111	Padariyaganj	04071300	300020002000200137
112	Padriya Garhi	04066100	300020002000200084
113	Paingawan	04066200	300020002000200085
114	Panjhirpa	04070100	300020002000200125
115	Papda	04071800	300020002000200142
116	Parasi	04057900	300020002000200002
117	Parasiya	04068500	300020002000200108
118	Patan	04067400	300020002000200097
119	Pathari	04061000	300020002000200033
120	Pati	04064200	300020002000200065
121	Patimank Chuk	04074800	30002099999999F172
122	Pipaliya Amarsingh	04073800	300020002000200162
123	Pipaliya Khurd	04071200	300020002000200136
124	Pipaliya Neksa	04063800	300020002000200061
125	Pipalpani	04071000	300020002000200134
126	Rajghati	04074700	30002099999999F171
127	Rajhadi	04058700	300020002000200010
128	Rajpura	04073600	300020002000200160
129	Rampura Kalan	04069900	300020002000200123
130	Rampura Khurd	04072800	300020002000200152
131	Rampuragarhi	04064700	300020002000200070
132	Rasidpur	04062400	300020002000200047
133	Sagor	04065000	300020002000200073
134	Sagouniya	04059200	300020002000200015

Serial Number	Name of village	2001 Census location code number	1991 Census location code number
1	2	3	4
135	Sahajpur	04064100	300020002000200064
136	Sakatpur	04060900	300020002000200032
137	Salahpur Surbarri	04062100	300020002000200044
138	Salaiya	04071100	300020002000200135
139	Saliwada	04070300	300020002000200127
140	Samnapur Kalan	04070500	300020002000200129
141	Samnapur Khurd	04062800	300020002000200051
142	Sandook	04059700	300020002000200020
143	Sankal	04059500	300020002000200018
144	Sanwali	04073900	300020002000200163
145	Sarra	04070600	300020002000200130
146	Sayeedpur	04072500	300020002000200149
147	Semra Pathar	04064500	300020002000200068
148	Semrajerghati	04058500	300020002000200008
149	Shobhapur	04074000	300020002000200164
150	Sihora Kalan	04070900	300020002000200133
151	Sihora Khurd	04070800	300020002000200132
152	Silari	04061500	300020002000200038
153	Silli	04064900	300020002000200072
154	Simariya Kalan	04071600	300020002000200140
155	Simariya Khurd	04074100	300020002000200165
156	Singhad	04074600	300020002000200170
157	Singpur	04067700	300020002000200100
158	Sodarpur	04074500	300020002000200169
159	Suagard	04074900	30002099999999F173
160	Sukarra	04058000	300020002000200003
161	Sultan Jhanpur	04072100	300020002000200145
162	Sultanpur	04060500	300020002000200028
163	Tarawali	04060200	300020002000200025
164	Tehri	04072200	300020002000200146
165	Tekapar Garhi	04063900	300020002000200062
166	Tekapar Khodi	04074400	300020002000200168
167	Tijalpur	04064000	300020002000200063
168	Tila Kalan	04058600	300020002000200009
169	Tila Khurd	04058300	300020002000200006
170	Untkata	04062500	300020002000200048
171	Uradmau	04067000	300020002000200093
172	Usharmeta	04066300	300020002000200086

Serial number	Name of village & Location code	Total area of the village (in hectare)	Total population (2001 Census)	Number of households (2001 Census)	Amenities available (if not available within the village, a dash (-) is shown in the column and next to it in brackets the distance in broad ranges viz.< 5 kms., 5-10 kms. and 10+ kms of the nearest place where the facility is available is given)							
					Educational	Medical	Drinking water	Post, telegraph and telephone	Commercial and co-operative banks	Agricultural, non-agricultural and other credit societies	Recreational & cultural facilities (Cinema/ Video hall, Sports club, Stadium/Auditorium)	Communications (Bus service, railway station, waterway)
1	2	3	4	5	6	7	8	9	10	11	12	13
CD Block: Gairatganj (0002)												
1	Chandpura (04057800)	317.0	17	3	- P(< 5) M(< 5) C(10+)	- H(10+) MCW(10+) PHC(10+)	-	- PO(5-10) PH(10+)	- CM(10+) CP(10+)	- ACS(5-10) NCS(10+) OCS(10+)	- CV(10+) SP(10+) ST(10+)	- BS(< 5) RS(10+)
2	Parasi (04057900)	313.0	198	21	P M(< 5) C(10+)	- H(10+) MCW(10+) PHC(10+)	HP W	- PO(5-10) PH(10+)	- CM(10+) CP(10+)	- ACS(10+) NCS(10+) OCS(10+)	- CV(10+) SP(10+) ST(10+)	- BS(< 5) RS(10+)
3	Sukarra (04058000)	332.0	483	86	P M C(10+)	CHW H(10+) MCW(10+) PHC(10+)	HP W TK	- PO(5-10) PH(10+)	- CM(10+) CP(10+)	- ACS(5-10) NCS(10+) OCS(10+)	- CV(10+) SP(10+) ST(10+)	- BS(< 5) RS(10+)
4	Baber (04058100)	198.0	277	43	P M(< 5) C(10+)	- H(10+) MCW(10+) PHC(10+)	HP TW W	- PO(5-10) PH(10+)	- CM(10+) CP(10+)	- ACS(5-10) NCS(10+) OCS(10+)	- CV(10+) SP(10+) ST(10+)	- BS(< 5) RS(10+)
5	Badher (04058200)	360.0	659	135	P M(< 5) C(10+)	- H(10+) MCW(10+) PHC(10+)	HP TW W TK	- PO(5-10) PH(10+)	- CM(10+) CP(10+)	- ACS(5-10) NCS(10+) OCS(10+)	- CV(10+) SP(10+) ST(10+)	BS RS(10+)
6	Tila Khurd (04058300)	422.0	474	87	P M(< 5) C(10+)	- H(10+) MCW(10+) PHC(10+)	HP TW W R	- PO(5-10) PH(10+)	- CM(10+) CP(10+)	- ACS(5-10) NCS(10+) OCS(10+)	- CV(10+) SP(10+) ST(10+)	- BS(< 5) RS(10+)
7	Bahediya (04058400)	212.0	278	44	P M(< 5) C(10+)	- H(10+) MCW(10+) PHC(10+)	HP W R	- PO(5-10) PH(10+)	- CM(10+) CP(10+)	- ACS(5-10) NCS(10+) OCS(10+)	- CV(10+) SP(10+) ST(10+)	- BS(< 5) RS(10+)
8	Semrajerghati (04058500)	220.0	250	36	- P(< 5) M(< 5) C(10+)	- H(10+) MCW(10+) PHC(10+)	HP TW W	- PO(5-10) PH(10+)	- CM(10+) CP(10+)	- ACS(5-10) NCS(10+) OCS(10+)	- CV(10+) SP(10+) ST(10+)	- BS(< 5) RS(10+)
9	Tila Kalan (04058600)	827.0	249	46	- P(< 5) M(< 5) C(10+)	- H(10+) MCW(10+) PHC(10+)	HP TW W TK	- PO(5-10) PH(10+)	- CM(10+) CP(10+)	- ACS(5-10) NCS(10+) OCS(10+)	- CV(10+) SP(10+) ST(10+)	- BS(< 5) RS(10+)
10	Rajhadi (04058700)	487.0	132	25	P M(< 5) C(10+)	- H(10+) MCW(10+) PHC(10+)	HP TW W	- PO(< 5) PH(5-10)	- CM(10+) CP(10+)	- ACS(< 5) NCS(10+) OCS(10+)	- CV(10+) SP(10+) ST(10+)	BS RS(10+)

Village Directory

Land Use (As on 1999)

Approach to village	Nearest town & distance (in km)	Power supply	News paper/Magazine	Most important commodity manufactured	Land use (i.e. area under different types of land use in hectare)					Name of village	Serial number
					Forest	Irrigated (by source)	Unirrigated	Culturable waste (including gauchar and groves)	Area not available for cultivation		
14	15	16	17	18	19	20	21	22	23	2	1
MR	Gairatganj (20)	ED EAG	-	-	-	W(2.0) TW(31.0) TWE(25.0) T(58.0)	240.0	3.0	16.0	Chandpura	1
MR FP	Gairatganj (19)	ED EAG	-	-	-	W(2.0) TWE(20.0) T(22.0)	273.0	6.0	12.0	Parasi	2
MR FP	Gairatganj (24)	ED EAG	-	-	-	W(6.0) TWE(16.0) T(22.0)	283.0	6.0	21.0	Sukarra	3
MR FP	Gairatganj (5)	ED EAG	-	-	-	W(3.0) TWE(12.0) T(15.0)	171.0	6.0	6.0	Baber	4
PR MR FP	Gairatganj (28)	ED EAG	-	-	-	W(8.0) TWE(26.0) T(34.0)	289.0	4.0	33.0	Badher	5
MR FP	Gairatganj (18)	ED EAG	-	-	-	W(4.0) TWE(14.0) TK(42.0) T(60.0)	336.0	5.0	21.0	Tila Khurd	6
MR FP	Gairatganj (17)	ED EAG	-	-	-	WE(6.0) R(20.0) T(26.0)	162.0	12.0	12.0	Bahediya	7
MR FP	Gairatganj (30)	ED EAG	-	-	-	W(21.0) R(12.0) T(33.0)	177.0	4.0	6.0	Semrajerghati	8
MR FP	Gairatganj (29)	ED EAG	-	-	489.0	WE(11.0) TW(31.0) T(42.0)	272.0	10.0	14.0	Tila Kalan	9
PR	Gairatganj (28)	ED EAG	-	-	132.0	TWE(32.0) T(32.0)	295.0	5.0	23.0	Rajhadi	10

Serial number	Name of village & Location code	Total area of the village (in hectare)	Total population (2001 Census)	Number of households (2001 Census)	Amenities available (if not available within the village, a dash (-) is shown in the column and next to it in brackets the distance in broad ranges viz.< 5 kms., 5-10 kms. and 10+ kms of the nearest place where the facility is available is given)							
					Educational	Medical	Drinking water	Post, telegraph and telephone	Commercial and co-operative banks	Agricultural, non-agricultural and other credit societies	Recreational & cultural facilities (Cinema/ Video hall, Sports club, Stadium/Auditorium)	Communications (Bus service, railway station, waterway)
1	2	3	4	5	6	7	8	9	10	11	12	13
11	Khejda Mahalpur (04058800)	418.0	713	110	P M(< 5) C(10+)	- H(10+) MCW(10+) PHC(10+)	HP TW W TK R	- PO(< 5) PH(10+)	- CM(10+) CP(10+)	- ACS(< 5) NCS(10+) OCS(10+)	- CV(10+) SP(10+) ST(10+)	- BS(< 5) RS(10+)
12	Chandpur (04058900)	1,215.0	1,207	195	P M C(10+)	PHS O H(10+) MCW(10+) PHC(10+)	HP TW W TK R	PO PH(5-10)	- CM(10+) CP(10+)	ACS NCS(10+) OCS(10+)	- CV(10+) SP(10+) ST(10+)	BS RS(10+)
13	Kherkhedi (04059000)	532.0	402	71	P M(5-10) C(10+)	- H(10+) MCW(10+) PHC(10+)	T HP W	- PO(10+) PH(10+)	- CM(10+) CP(10+)	- ACS(< 5) NCS(10+) OCS(10+)	- CV(10+) SP(10+) ST(10+)	BS RS(10+)
14	Haidri (04059100)	226.0	475	77	P M(5-10) C(10+)	- H(10+) MCW(10+) PHC(10+)	HP W R	- PO(5-10) PH(5-10)	- CM(10+) CP(10+)	- ACS(10+) NCS(10+) OCS(10+)	- CV(10+) SP(10+) ST(10+)	- BS(< 5) RS(10+)
15	Sagouniya (04059200)	588.0	303	56	- P(< 5) M(5-10) C(10+)	- H(10+) MCW(10+) PHC(10+)	W	- PO(5-10) PH(5-10)	- CM(5-10) CP(5-10)	- ACS(< 5) NCS(5-10) OCS(5-10)	- CV(10+) SP(10+) ST(10+)	- BS(< 5) RS(10+)
16	Bankhedi (04059300)	240.0	557	90	P M(5-10) C(10+)	- H(10+) MCW(10+) PHC(10+)	HP W R	PO PH(10+)	- CM(5-10) CP(5-10)	- ACS(< 5) NCS(5-10) OCS(5-10)	- CV(10+) SP(10+) ST(10+)	- BS(5-10) RS(10+)
17	Gulabganj Jamuniya (04059400)	1,003.0	502	91	P M(< 5) C(10+)	- H(10+) MCW(10+) PHC(10+)	HP W	- PO(5-10) PH(5-10)	- CM(5-10) CP(5-10)	- ACS(5-10) NCS(5-10) OCS(5-10)	- CV(10+) SP(10+) ST(10+)	- BS(5-10) RS(10+)
18	Sankal (04059500)	486.0	779	133	P M C(10+)	- H(10+) MCW(10+) PHC(10+)	T HP TW W TK	PO PH(6)	- CM(5-10) CP(5-10)	- ACS(< 5) NCS(5-10) OCS(5-10)	- CV(5-10) SP(5-10) ST(5-10)	- BS(5-10) RS(5-10)
19	Madiya (04059600)	178.0	26	4	- P(< 5) M(5-10) C(10+)	- H(10+) MCW(10+) PHC(5-10)	HP TW R	- PO(< 5) PH(< 5)	- CM(5-10) CP(10+)	- ACS(< 5) NCS(10+) OCS(10+)	- CV(10+) SP(10+) ST(10+)	- BS(< 5) RS(10+)
20	Sandook (04059700)	206.0	289	49	P M(< 5) C(10+)	- H(10+) MCW(10+) PHC(< 5)	T HP TW W R	- PO(< 5) PH(< 5)	- CM(< 5) CP(10+)	- ACS(< 5) NCS(10+) OCS(10+)	- CV(10+) SP(10+) ST(10+)	- BS(< 5) RS(10+)
21	Pachpediya (04059800)	139.0	136	28	P M(5-10) C(10+)	- H(10+) MCW(10+) PHC(5-10)	HP TW W R	- PO(< 5) PH(< 5)	- CM(5-10) CP(10+)	- ACS(< 5) NCS(10+) OCS(10+)	- CV(10+) SP(10+) ST(10+)	- BS(< 5) RS(10+)
22	Mudiya Kheda (04059900)	1,273.0	1,447	225	P M C(10+)	- H(10+) MCW(10+) PHC(< 5)	HP TW W R	PO PH(6)	- CM(10+) CP(10+)	ACS NCS(10+) OCS(10+)	- CV(10+) SP(10+) ST(10+)	BS RS(10+)

Village Directory

Land Use (As on 1999)

Approach to village	Nearest town & distance (in km)	Power supply	News paper/Magazine	Most important commodity manufactured	Land use (i.e. area under different types of land use in hectare)					Name of village	Serial number
					Forest	Irrigated (by source)	Unirrigated	Culturable waste (including gauchar and groves)	Area not available for cultivation		
14	15	16	17	18	19	20	21	22	23	2	1
PR FP	Gairatganj (26)	EAG	-	-	-	W(9.0) TWE(25.0) TK(26.0) T(60.0)	313.0	23.0	22.0	Khejda Mahalpur	11
PR MR FP	Gairatganj (25)	ED EAG	-	-	653.0	W(12.0) TWE(27.0) R(31.0) T(70.0)	451.0	10.0	31.0	Chandpur	12
PR	Gairatganj (18)	ED EAG	-	-	153.0	PC(4.0) WE(12.0) TWE(12.0) T(28.0)	271.0	67.0	13.0	Kherkhedi	13
MR FP	Gairatganj (20)	ED	-	Mahua, Gum	-	W(19.0) R(16.0) T(35.0)	191.0	-	-	Haidri	14
MR FP	Gairatganj (21)	ED EAG	-	Gum, Mahua	351.0	W(13.0) TWE(21.0) T(34.0)	188.0	7.0	8.0	Sagouniya	15
MR FP	Gairatganj (10)	ED EAG	-	Mahua, Gum	-	W(9.0) TWE(20.0) R(27.0) T(56.0)	153.0	17.0	14.0	Bankhedi	16
MR FP	Gairatganj (31)	-	-	-	320.0	W(44.0) TW(80.0) R(20.0) T(144.0)	508.0	18.0	13.0	Gulabganj Jamuniya	17
MR FP	Gairatganj (20)	ED EAG	N M	-	248.0	W(12.0) TWE(30.0) T(42.0)	160.0	19.0	17.0	Sankal	18
MR FP	Gairatganj (20)	ED EAG	-	-	-	W(5.0) R(51.0) T(56.0)	109.0	9.0	4.0	Madiya	19
MR FP	Gairatganj (25)	ED	-	, Gram, Soyabean	-	W(3.0) TW(43.0) R(20.0) T(66.0)	110.0	19.0	11.0	Sandook	20
MR FP	Gairatganj (22)	ED EAG	-	, Gram, Soyabean	-	TWE(42.0) T(42.0)	85.0	8.0	4.0	Pachpediya	21
PR	Gairatganj (16)	ED EAG	-	, Gram, Soyabean	688.0	W(4.0) TWE(57.0) R(50.0) T(111.0)	404.0	38.0	32.0	Mudiya Kheda	22

Serial number	Name of village & Location code	Total area of the village (in hectare)	Total population (2001 Census)	Number of households (2001 Census)	Amenities available (if not available within the village, a dash (-) is shown in the column and next to it in brackets the distance in broad ranges viz.< 5 kms., 5-10 kms. and 10+ kms of the nearest place where the facility is available is given)							
					Educational	Medical	Drinking water	Post, telegraph and telephone	Commercial and co-operative banks	Agricultural, non-agricultural and other credit societies	Recreational & cultural facilities (Cinema/ Video hall, Sports club, Stadium/Auditorium)	Communications (Bus service, railway station, waterway)
1	2	3	4	5	6	7	8	9	10	11	12	13
23	Gunjai (04060000)	327.0	-------- Uninhabited ----------									
24	Kirroda (04060100)	278.0	208	31	- P(< 5) M(< 5) C(10+)	- H(10+) MCW(10+) PHC(< 5)	HP TW W R	- PO(< 5) PH(< 5)	- CM(< 5) CP(10+)	- ACS(< 5) NCS(10+) OCS(10+)	- CV(10+) SP(10+) ST(10+)	- BS(< 5) RS(10+)
25	Tarawali (04060200)	326.0	569	100	P M(< 5) C(10+)	- H(10+) MCW(10+) PHC(< 5)	HP TW W R	- PO(< 5) PH(< 5)	- CM(< 5) CP(10+)	- ACS(< 5) NCS(10+) OCS(10+)	- CV(10+) SP(10+) ST(10+)	- BS(< 5) RS(10+)
26	Dhaniya Khedi (04060300)	229.0	485	81	P M(5-10) C(10+)	- H(10+) MCW(10+) PHC(10+)	HP W R	- PO(5-10) PH(5-10)	- CM(5-10) CP(5-10)	- ACS(5-10) NCS(5-10) OCS(5-10)	- CV(5-10) SP(5-10) ST(5-10)	- BS(< 5) RS(10+)
27	Baniya Khedi (04060400)	308.0	629	117	P M(5-10) C(10+)	- H(10+) MCW(10+) PHC(10+)	HP W R	- PO(5-10) PH(5-10)	- CM(5-10) CP(5-10)	- ACS(5-10) NCS(5-10) OCS(5-10)	- CV(10+) SP(10+) ST(10+)	- BS(5-10) RS(10+)
28	Sultanpur (04060500)	283.0	244	37	P M(5-10) C(10+)	- H(10+) MCW(10+) PHC(10+)	HP R	- PO(5-10) PH(5-10)	- CM(5-10) CP(5-10)	- ACS(5-10) NCS(5-10) OCS(5-10)	- CV(10+) SP(10+) ST(10+)	- BS(5-10) RS(5-10)
29	Maheshri (04060600)	149.0	179	21	P M(< 5) C(10+)	- H(10+) MCW(10+) PHC(10+)	HP	- PO(< 5) PH(10+)	- CM(10+) CP(10+)	- ACS(10+) NCS(10+) OCS(10+)	- CV(10+) SP(10+) ST(10+)	- BS(< 5) RS(10+)
30	Belna Mahalpur (04060700)	623.0	302	45	P M(< 5) C(10+)	- H(10+) MCW(10+) PHC(10+)	HP R	- PO(< 5) PH(10+)	- CM(10+) CP(10+)	- ACS(10+) NCS(10+) OCS(10+)	- CV(10+) SP(10+) ST(10+)	- BS(5-10) RS(10+)
31	Hinotiya Mahalpur (04060800)	190.0	518	90	P M C(10+)	PHS H(10+) MCW(10+) PHC(< 5)	HP TW W	- PO(10+) PH(10+)	- CM(10+) CP(10+)	ACS NCS(10+) OCS(10+)	- CV(10+) SP(10+) ST(10+)	- BS(10+) RS(10+)
32	Sakatpur (04060900)	397.0	486	86	P M(< 5) C(10+)	- H(10+) MCW(10+) PHC(10+)	HP TW W R	- PO(10+) PH(10+)	- CM(10+) CP(10+)	- ACS(< 5) NCS(10+) OCS(10+)	- CV(10+) SP(10+) ST(10+)	- BS(10+) RS(10+)
33	Pathari (04061000)	227.0	225	44	- P(< 5) M(< 5) C(10+)	- H(10+) MCW(10+) PHC(10+)	HP TW W R	PH PO(10+)	- CM(10+) CP(10+)	- ACS(< 5) NCS(< 5) OCS(< 5)	- CV(10+) SP(10+) ST(10+)	- BS(10+) RS(10+)
34	Amkheda (04061100)	806.0	878	174	P M(5-10) C(10+)	PHS CHW H(10+) MCW(10+) PHC(5-10)	HP TW W TK	PH PO(5-10)	- CM(5-10) CP(5-10)	- ACS(5-10) NCS(5-10) OCS(5-10)	- CV(10+) SP(10+) ST(10+)	- BS(5-10) RS(5-10)

Village Directory

Land Use (As on 1999)

Approach to village	Nearest town & distance (in km)	Power supply	News paper/Magazine	Most important commodity manufactured	Land use (i.e. area under different types of land use in hectare)					Name of village	Serial number
					Forest	Irrigated (by source)	Unirrigated	Culturable waste (including gauchar and groves)	Area not available for cultivation		
14	15	16	17	18	19	20	21	22	23	2	1
		-------- Uninhabited ----------			154.0	W(3.0) TWE(56.0) T(59.0)	94.0	15.0	5.0	Gunjai	23
MR FP	Gairatganj (23)	ED EAG	-	, Gram, Soyabean	-	W(4.0) TWE(31.0) R(30.0) T(65.0)	198.0	3.0	12.0	Kirroda	24
MR FP	Gairatganj (23)	ED EAG	-	, Gram, Soyabean	-	WE(10.0) TK(48.0) R(20.0) T(78.0)	213.0	24.0	11.0	Tarawali	25
MR FP	Gairatganj (22)	EA	-	-	-	TWE(67.0) T(67.0)	152.0	3.0	7.0	Dhaniya Khedi	26
MR FP	Gairatganj (24)	EA	-	-	-	TWE(112.0) T(112.0)	180.0	-	16.0	Baniya Khedi	27
MR FP	Gairatganj (23)	EA	-	-	-	TWE(55.0) T(55.0)	211.0	2.0	15.0	Sultanpur	28
MR FP	Gairatganj (23)	EA	-	-	-	TWE(51.0) T(51.0)	92.0	1.0	5.0	Maheshri	29
MR FP	Gairatganj (26)	EA	-	-	-	TWE(141.0) T(141.0)	458.0	6.0	18.0	Belna Mahalpur	30
PR MR FP	Raisen (25)	ED EAG	-	Wooden Furniture	-	WE(10.0) TWE(54.0) T(64.0)	111.0	7.0	8.0	Hinotiya Mahalpur	31
PR MR FP	Raisen (20)	ED EAG	-	Wooden Furniture	-	TWE(191.0) R(10.0) T(201.0)	175.0	7.0	14.0	Sakatpur	32
PR MR FP	Raisen (25)	ED EAG	-	Wooden Furniture	5.0	WE(5.0) TWE(83.0) T(88.0)	116.0	7.0	11.0	Pathari	33
PR MR FP	Raisen (25)	ED EAG	-	Wooden Furniture	35.0	TWE(213.0) R(20.0) T(233.0)	502.0	11.0	25.0	Amkheda	34

Serial number	Name of village & Location code	Total area of the village (in hectare)	Total population (2001 Census)	Number of households (2001 Census)	Amenities available (if not available within the village, a dash (-) is shown in the column and next to it in brackets the distance in broad ranges viz.< 5 kms., 5-10 kms. and 10+ kms of the nearest place where the facility is available is given)							
					Educational	Medical	Drinking water	Post, telegraph and telephone	Commercial and co-operative banks	Agricultural, non-agricultural and other credit societies	Recreational & cultural facilities (Cinema/ Video hall, Sports club, Stadium/Auditorium)	Communications (Bus service, railway station, waterway)
1	2	3	4	5	6	7	8	9	10	11	12	13
35	Babaliya Imaliya (04061200)	729.0	1,037	203	P M(< 5) C(10+)	- H(10+) MCW(10+) PHC(10+)	HP W	PH PO(< 5)	- CM(< 5) CP(10+)	- ACS(10+) NCS(10+) OCS(10+)	- CV(10+) SP(10+) ST(10+)	- BS(< 5) RS(10+)
36	Babai (04061300)	244.0	406	58	P M(10+) C(10+)	- H(5-10) MCW(5-10) PHC(5-10)	HP W	PH PO(< 5)	- CM(< 5) CP(5-10)	- ACS(5-10) NCS(5-10) OCS(5-10)	- CV(5-10) SP(10+) ST(10+)	- BS(5-10) RS(5-10)
37	Ghatkhedi (04061400)	151.0			-------- Uninhabited ----------							
38	Silari (04061500)	59.0	566	95	P M(5-10) C(10+)	- H(10+) MCW(10+) PHC(10+)	HP W	- PO(5-10) PH(5-10)	- CM(5-10) CP(5-10)	- ACS(10+) NCS(10+) OCS(10+)	- CV(10+) SP(10+) ST(10+)	- BS(5-10) RS(10+)
39	Mahalpur Patha (04061600)	2,673.0	601	121	P M C(10+)	- H(10+) MCW(5-10) PHC(10+)	HP TW W	PH PO(< 5)	- CM(5-10) CP(5-10)	- ACS(5-10) NCS(5-10) OCS(5-10)	- CV(5-10) SP(10+) ST(10+)	- BS(5-10) RS(10+)
40	Lilgawan (04061700)	245.0	829	129	P M(< 5) C(10+)	- H(10+) MCW(< 5) PHC(10+)	HP W	PO PH	- CM(< 5) CP(< 5)	- ACS(< 5) NCS(< 5) OCS(< 5)	- CV(< 5) SP(10+) ST(10+)	- BS(< 5) RS(10+)
41	Bhiladiya (04061800)	1,220.0	817	148	P M(< 5) C(10+)	- H(10+) MCW(< 5) PHC(10+)	HP TW W	- PO(< 5) PH(< 5)	- CM(< 5) CP(< 5)	- ACS(< 5) NCS(< 5) OCS(< 5)	- CV(< 5) SP(10+) ST(10+)	- BS(< 5) RS(10+)
42	Bishan Kheda (04061900)	299.0	147	32	- P(< 5) M(< 5) C(10+)	- H(10+) MCW(10+) PHC(10+)	HP	- PO(< 5) PH(< 5)	CM CP	ACS NCS OCS	- CV(10+) SP(10+) ST(10+)	- BS(< 5) RS(10+)
43	Kishanpur (04062000)	1,223.0	2,168	393	P M(< 5) C(10+)	- H(10+) MCW(10+) PHC(10+)	HP	PO PH(< 5)	CM CP(10+)	ACS NCS OCS(10+)	- CV(10+) SP(10+) ST(10+)	- BS(< 5) RS(10+)
44	Salahpur Surbarri (04062100)	145.0	580	86	P M(5-10) C(10+)	- H(10+) MCW(10+) PHC(10+)	HP	- PO(5-10) PH(5-10)	- CM(5-10) CP(5-10)	- ACS(5-10) NCS(5-10) OCS(10+)	- CV(10+) SP(10+) ST(10+)	- BS(5-10) RS(10+)
45	Borpani (04062200)	187.0	746	101	P M(5-10) C(10+)	- H(10+) MCW(10+) PHC(10+)	HP	- PO(< 5) PH(< 5)	- CM(5-10) CP(5-10)	- ACS(5-10) NCS(5-10) OCS(10+)	- CV(10+) SP(10+) ST(10+)	- BS(10+) RS(10+)
46	Dehgaon (04062300)	1,831.0	5,792	980	P(2) M S PUC(2) C(10+)	H D PHC PHS MCW(10+)	T HP	PO PH	CP CM(5-10)	ACS NCS OCS(10+)	CV SP(10+) ST(10+)	BS RS(10+)

Village Directory

Land Use (As on 1999)

Approach to village	Nearest town & distance (in km)	Power supply	News paper/Magazine	Most important commodity manufactured	Land use (i.e. area under different types of land use in hectare)					Name of village	Serial number
					Forest	Irrigated (by source)	Unirrigated	Culturable waste (including gauchar and groves)	Area not available for cultivation		
14	15	16	17	18	19	20	21	22	23	2	1
PR MR	Raisen (25)	ED EAG	-	-	311.0	TWE(98.0) T(98.0)	250.0	14.0	56.0	Babaliya Imaliya	35
MR FP	Raisen (25)	ED EAG	-	-	49.0	TWE(67.0) T(67.0)	109.0	6.0	13.0	Babai	36
		-------- Uninhabited ----------			-	TWE(15.0) T(15.0)	95.0	39.0	2.0	Ghatkhedi	37
MR FP	Gairatganj (25)	ED	-	-	-	W(20.0) T(20.0)	39.0	-	-	Silari	38
MR	Gairatganj (6)	ED EAG	-	-	2330.0	TWE(64.0) T(64.0)	220.0	19.0	40.0	Mahalpur Patha	39
MR FP	Raisen (25)	ED EAG	-	-	22.0	WE(15.0) TWE(60.0) T(75.0)	130.0	6.0	12.0	Lilgawan	40
MR	Raisen (26)	ED EAG	-	-	762.0	W(13.0) TWE(80.0) T(93.0)	318.0	34.0	13.0	Bhiladiya	41
PR	Gairatganj (25)	ED EAG	-	Wooden Furniture	-	TWE(11.0) R(5.0) T(16.0)	204.0	71.0	8.0	Bishan Kheda	42
PR	Gairatganj (2)	ED EAG	-	Wooden Furniture	624.0	W(38.0) TWE(73.0) R(20.0) T(131.0)	427.0	8.0	33.0	Kishanpur	43
MR FP	Gairatganj (26)	EA	-	Wooden Furniture	-	TWE(7.0) R(4.0) T(11.0)	-	134.0	-	Salahpur Surbarri	44
PR	Gairatganj (26)	ED	-	Wooden Furniture	-	TW(10.0) R(10.0) T(20.0)	-	164.0	3.0	Borpani	45
PR	Gairatganj (20)	EA	-	Wooden Furniture	739.0	TW(25.0) TWE(76.0) R(35.0) T(136.0)	795.0	92.0	69.0	Dehgaon	46

Serial number	Name of village & Location code	Total area of the village (in hectare)	Total population (2001 Census)	Number of households (2001 Census)	Amenities available (if not available within the village, a dash (-) is shown in the column and next to it in brackets the distance in broad ranges viz.< 5 kms., 5-10 kms. and 10+ kms of the nearest place where the facility is available is given)							
					Educational	Medical	Drinking water	Post, telegraph and telephone	Commercial and co-operative banks	Agricultural, non-agricultural and other credit societies	Recreational & cultural facilities (Cinema/ Video hall, Sports club, Stadium/Auditorium)	Communications (Bus service, railway station, waterway)
1	2	3	4	5	6	7	8	9	10	11	12	13
47	Rasidpur (04062400)	268.0	605	112	P M(5-10) C(10+)	- H(10+) MCW(10+) PHC(5-10)	HP W R	- PO(5-10) PH(5-10)	- CM(5-10) CP(5-10)	- ACS(5-10) NCS(5-10) OCS(5-10)	- CV(10+) SP(10+) ST(10+)	- BS(5-10) RS(10+)
48	Untkata (04062500)	476.0	264	44	- P(< 5) M(5-10) C(10+)	- H(10+) MCW(10+) PHC(5-10)	HP W TK R	- PO(< 5) PH(5-10)	- CM(5-10) CP(5-10)	- ACS(5-10) NCS(10+) OCS(10+)	- CV(10+) SP(10+) ST(10+)	- BS(5-10) RS(10+)
49	Agriya Khurd (04062600)	227.0	308	48	- P(< 5) M(5-10) C(10+)	- H(10+) MCW(10+) PHC(10+)	HP W	- PO(10+) PH(10+)	- CM(10+) CP(10+)	- ACS(10+) NCS(10+) OCS(10+)	- CV(10+) SP(10+) ST(10+)	- BS(10+) RS(10+)
50	Jhamar (04062700)	1,138.0	504	72	P M(5-10) C(10+)	- H(10+) MCW(10+) PHC(5-10)	HP W	- PO(5-10) PH(5-10)	- CM(5-10) CP(5-10)	- ACS(5-10) NCS(10+) OCS(10+)	- CV(10+) SP(10+) ST(10+)	- BS(5-10) RS(10+)
51	Samnapur Khurd (04062800)	133.0	147	23	- P(< 5) M(5-10) C(10+)	- H(10+) MCW(10+) PHC(5-10)	HP W	- PO(5-10) PH(5-10)	- CM(10+) CP(10+)	- ACS(10+) NCS(10+) OCS(10+)	- CV(10+) SP(10+) ST(10+)	- BS(5-10) RS(10+)
52	Mularmeta (04062900)	346.0	84	11	- P(< 5) M(5-10) C(10+)	- H(10+) MCW(10+) PHC(10+)	W	- PO(< 5) PH(10+)	- CM(10+) CP(10+)	- ACS(10+) NCS(10+) OCS(10+)	- CV(10+) SP(10+) ST(10+)	- BS(10+) RS(10+)
53	Andhiyari (04063000)	585.0	1,359	206	P M(5-10) C(10+)	- H(10+) MCW(10+) PHC(10+)	HP W R	PO PH(10+)	- CM(10+) CP(10+)	- ACS(10+) NCS(10+) OCS(10+)	- CV(10+) SP(10+) ST(10+)	- BS(10+) RS(10+)
54	Lawajhir (04063100)	660.0	585	100	P M(< 5) C(< 5)	- H(10+) MCW(10+) PHC(10+)	HP W	- PO(< 5) PH(5-10)	- CM(10+) CP(5-10)	- ACS(5-10) NCS(10+) OCS(10+)	- CV(5-10) SP(10+) ST(10+)	- BS(10+) RS(10+)
55	Jamaniya Khas (04063200)	349.0	320	66	P M(5-10) C(10+)	- H(10+) MCW(10+) PHC(10+)	HP W R	- PO(< 5) PH(5-10)	- CM(5-10) CP(5-10)	- ACS(5-10) NCS(10+) OCS(10+)	- CV(5-10) SP(10+) ST(10+)	- BS(5-10) RS(10+)
56	Murli (04063300)	227.0	226	31	- P(< 5) M(5-10) C(5-10)	- H(10+) MCW(10+) PHC(10+)	HP W	- PO(< 5) PH(5-10)	- CM(5-10) CP(5-10)	- ACS(5-10) NCS(10+) OCS(10+)	- CV(5-10) SP(10+) ST(10+)	- BS(5-10) RS(10+)
57	Hinotiya Khalsa (04063400)	309.0	361	57	P M(5-10) C(5-10)	- H(5-10) MCW(5-10) PHC(5-10)	HP W R	- PO(< 5) PH(< 5)	- CM(5-10) CP(5-10)	- ACS(5-10) NCS(5-10) OCS(5-10)	- CV(< 5) SP(10+) ST(10+)	- BS(5-10) RS(10+)

Village Directory

Land Use (As on 1999)

Approach to village	Nearest town & distance (in km)	Power supply	News paper/Magazine	Most important commodity manufactured	Land use (i.e. area under different types of land use in hectare)					Name of village	Serial number
					Forest	Irrigated (by source)	Unirrigated	Culturable waste (including gauchar and groves)	Area not available for cultivation		
14	15	16	17	18	19	20	21	22	23	2	1
PR MR FP	Gairatganj (28)	EA	-	-	-	W(10.0) R(11.0) T(21.0)	-	247.0	-	Rasidpur	47
PR MR FP	Gairatganj (12)	EA	-	-	189.0	W(9.0) R(10.0) T(19.0)	237.0	21.0	10.0	Untkata	48
MR FP	Gairatganj (12)	EA	-	Wooden Furniture	7.0	W(8.0) WE(7.0) R(10.0) T(25.0)	140.0	14.0	41.0	Agriya Khurd	49
MR FP	Gairatganj (14)	EA	-	-	798.0	W(24.0) R(33.0) T(57.0)	226.0	30.0	27.0	Jhamar	50
MR FP	Gairatganj (16)	EA	-	-	-	-	133.0	-	-	Samnapur Khurd	51
MR FP	Gairatganj (14)	-	-	-	172.0	W(5.0) R(7.0) T(12.0)	82.0	77.0	3.0	Mularmeta	52
MR	Gairatganj (13)	ED	-	-	245.0	W(15.0) R(13.0) T(28.0)	247.0	20.0	45.0	Andhiyari	53
MR FP	Gairatganj (10)	EA	-	-	287.0	W(14.0) R(20.0) T(34.0)	293.0	22.0	24.0	Lawajhir	54
MR FP	Gairatganj (10)	EA	-	-	12.0	W(12.0) TK(13.0) T(25.0)	244.0	46.0	22.0	Jamaniya Khas	55
MR	Gairatganj (9)	EA	-	-	20.0	W(13.0) R(12.0) T(25.0)	162.0	11.0	9.0	Murli	56
MR FP	Gairatganj (6)	EO	-	Wooden Furniture	6.0	W(5.0) R(15.0) T(20.0)	227.0	9.0	47.0	Hinotiya Khalsa	57

Serial number	Name of village & Location code	Total area of the village (in hectare)	Total population (2001 Census)	Number of households (2001 Census)	Amenities available (if not available within the village, a dash (-) is shown in the column and next to it in brackets the distance in broad ranges viz.< 5 kms., 5-10 kms. and 10+ kms of the nearest place where the facility is available is given)							
					Educational	Medical	Drinking water	Post, telegraph and telephone	Commercial and co-operative banks	Agricultural, non-agricultural and other credit societies	Recreational & cultural facilities (Cinema/ Video hall, Sports club, Stadium/Auditorium)	Communications (Bus service, railway station, waterway)
1	2	3	4	5	6	7	8	9	10	11	12	13
58	Jhirniya (04063500)	192.0	209	36	P M(< 5) C(< 5)	- H(10+) MCW(10+) PHC(< 5)	HP W R	PH PO(< 5)	- CM(< 5) CP(< 5)	- ACS(< 5) NCS(< 5) OCS(< 5)	- CV(10+) SP(10+) ST(10+)	- BS(< 5) RS(10+)
59	Bamhori Ghat (04063600)	297.0	499	69	P M(5-10) C(5-10)	- H(10+) MCW(10+) PHC(5-10)	HP W	- PO(5-10) PH(5-10)	- CM(5-10) CP(5-10)	- ACS(5-10) NCS(5-10) OCS(5-10)	- CV(10+) SP(10+) ST(10+)	- BS(5-10) RS(10+)
60	Kesali (04063700)	234.0	158	24	- P(< 5) M(< 5) C(< 5)	- H(10+) MCW(10+) PHC(< 5)	HP W R	PH PO(< 5)	- CM(< 5) CP(< 5)	- ACS(< 5) NCS(< 5) OCS(< 5)	- CV(10+) SP(10+) ST(10+)	- BS(< 5) RS(10+)
61	Pipaliya Neksa (04063800)	171.0	-------- Uninhabited ----------									
62	Tekapar Garhi (04063900)	324.0	4,080	771	P M(< 5) C(10+)	- H(10+) MCW(10+) PHC(< 5)	HP W R	- PO(< 5) PH(< 5)	CP CM(< 5)	- ACS(< 5) NCS(< 5) OCS(< 5)	- CV(10+) SP(10+) ST(10+)	- BS(< 5) RS(10+)
63	Tijalpur (04064000)	357.0	418	77	P M(5-10) C(5-10)	- H(10+) MCW(10+) PHC(5-10)	HP W	- PO(5-10) PH(5-10)	- CM(5-10) CP(5-10)	- ACS(5-10) NCS(5-10) OCS(5-10)	- CV(10+) SP(10+) ST(10+)	- BS(< 5) RS(10+)
64	Sahajpur (04064100)	303.0	213	35	P M(< 5) C(< 5)	- H(10+) MCW(10+) PHC(10+)	HP W	PH PO(5-10)	- CM(< 5) CP(10+)	- ACS(< 5) NCS(< 5) OCS(10+)	- CV(10+) SP(10+) ST(10+)	- BS(< 5) RS(10+)
65	Pati (04064200)	216.0	689	112	P M(< 5) C(10+)	- H(10+) MCW(10+) PHC(10+)	HP W	- PO(< 5) PH(< 5)	- CM(< 5) CP(< 5)	- ACS(< 5) NCS(< 5) OCS(< 5)	- CV(10+) SP(10+) ST(10+)	- BS(< 5) RS(10+) NW(10+)
66	Dungariya (04064300)	296.0	404	66	- P(< 5) M(5-10) C(5-10)	- H(10+) MCW(10+) PHC(10+)	HP W	- PO(< 5) PH(5-10)	- CM(5-10) CP(5-10)	- ACS(5-10) NCS(5-10) OCS(10+)	- CV(10+) SP(10+) ST(10+)	- BS(5-10) RS(5-10)
67	Jujharpur (04064400)	929.0	1,180	210	P M(5-10) C(5-10)	PHS H(10+) MCW(10+) PHC(10+)	HP W	PO PH(< 5)	- CM(10+) CP(10+)	- ACS(10+) NCS(10+) OCS(10+)	- CV(10+) SP(10+) ST(10+)	- BS(10+) RS(10+)
68	Semra Pathar (04064500)	231.0	-------- Uninhabited ----------									
69	Bodra (04064600)	222.0	258	51	- P(< 5) M(5-10) C(10+)	- H(10+) MCW(10+) PHC(10+)	HP W	- PO(< 5) PH(10+)	- CM(10+) CP(10+)	- ACS(10+) NCS(10+) OCS(10+)	- CV(10+) SP(10+) ST(10+)	- BS(5-10) RS(10+)

Village Directory

Land Use (As on 1999)

Approach to village	Nearest town & distance (in km)	Power supply	News paper/Magazine	Most important commodity manufactured	Land use (i.e. area under different types of land use in hectare)					Name of village	Serial number
					Forest	Irrigated (by source)	Unirrigated	Culturable waste (including gauchar and groves)	Area not available for cultivation		
14	15	16	17	18	19	20	21	22	23	2	1
MR FP	Gairatganj (4)	EA	-	Wooden Furniture	-	TW(6.0) R(10.0) T(16.0)	127.0	20.0	29.0	Jhirniya	58
MR FP	Gairatganj (5)	EA	-	Wooden Furniture	22.0	W(5.0) WE(5.0) R(24.0) T(34.0)	194.0	29.0	18.0	Bamhori Ghat	59
MR FP	Gairatganj (4)	EA	-	Wooden Furniture	5.0	WE(8.0) R(10.0) T(18.0)	191.0	14.0	6.0	Kesali	60
		-------- Uninhabited ----------			58.0	-	-	109.0	4.0	Pipaliya Neksa	61
PR MR FP	Gairatganj (2)	EA	N	Wooden Furniture	-	W(9.0) TK(30.0) T(39.0)	214.0	36.0	35.0	Tekapar Garhi	62
MR FP	Gairatganj (5)	EA	-	Wooden Furniture	-	W(6.0) WE(10.0) TK(28.0) T(44.0)	252.0	39.0	22.0	Tijalpur	63
PR MR FP	Gairatganj (3)	EA	-	Wooden Furniture	-	W(10.0) WE(5.0) TWE(15.0) TK(25.0) T(55.0)	210.0	17.0	21.0	Sahajpur	64
MR FP	Gairatganj (4)	EA	-	-	16.0	TWE(15.0) T(15.0)	165.0	7.0	13.0	Pati	65
MR FP	Gairatganj (6)	EA	-	-	39.0	WE(7.0) T(7.0)	229.0	9.0	12.0	Dungariya	66
MR FP	Gairatganj (17)	EA	-	-	381.0	W(15.0) T(15.0)	376.0	54.0	103.0	Jujharpur	67
		-------- Uninhabited ----------			63.0	TWE(14.0) T(14.0)	131.0	14.0	9.0	Semra Pathar	68
MR FP	Gairatganj (10)	EA	-	-	63.0	TWE(14.0) T(14.0)	131.0	5.0	9.0	Bodra	69

Serial number	Name of village & Location code	Total area of the village (in hectare)	Total population (2001 Census)	Number of households (2001 Census)	Amenities available (if not available within the village, a dash (-) is shown in the column and next to it in brackets the distance in broad ranges viz.< 5 kms., 5-10 kms. and 10+ kms of the nearest place where the facility is available is given)							
					Educational	Medical	Drinking water	Post, telegraph and telephone	Commercial and co-operative banks	Agricultural, non-agricultural and other credit societies	Recreational & cultural facilities (Cinema/ Video hall, Sports club, Stadium/Auditorium)	Communications (Bus service, railway station, waterway)
1	2	3	4	5	6	7	8	9	10	11	12	13
70	Rampuragarhi (04064700)	203.0	10	4	- P(< 5) M(5-10) C(10+)	- H(10+) MCW(10+) PHC(10+)	HP W	- PO(< 5) PH(< 5)	- CM(5-10) CP(5-10)	- ACS(5-10) NCS(5-10) OCS(10+)	- CV(10+) SP(10+) ST(10+)	- BS(5-10) RS(10+)
71	Gondipura (04064800)	173.0	7	1	- P(5-10) M(10+) C(10+)	- H(10+) MCW(10+) PHC(10+)	HP W	- PO(< 5) PH(10+)	- CM(10+) CP(10+)	- ACS(10+) NCS(10+) OCS(10+)	- CV(10+) SP(10+) ST(10+)	- BS(10+) RS(10+)
72	Silli (04064900)	396.0	155	27	- P(< 5) M(< 5) C(10+)	- H(10+) MCW(10+) PHC(10+)	HP W	- PO(10+) PH(10+)	- CM(10+) CP(10+)	- ACS(10+) NCS(10+) OCS(10+)	- CV(10+) SP(10+) ST(10+)	- BS(10+) RS(10+)
73	Sagor (04065000)	200.0	363	54	P M(< 5) C(10+)	- H(10+) MCW(10+) PHC(10+)	- - (5-10)	- PO(< 5) PH(< 5)	- CM(5-10) CP(< 5)	- ACS(< 5) NCS(< 5) OCS(< 5)	- CV(10+) SP(10+) ST(10+)	- BS(< 5) RS(10+)
74	Gadhi (04065100)	3,318.0	4,683	809	P(2) M S C(5-10)	DU PHS RMP H(10+) MCW(10+) PHC(10+)	T HP TW W	PO PH	CM CP	ACS NCS OCS	- CV(10+) SP(10+) ST(10+)	BS RS(10+)
75	Kadhaiya (04065200)	355.0	653	147	P M(< 5) C(10+)	- H(10+) MCW(10+) PHC(< 5)	HP W	- PO(< 5) PH(< 5)	- CM(< 5) CP(< 5)	- ACS(< 5) NCS(< 5) OCS(< 5)	- CV(10+) SP(10+) ST(10+)	- BS(< 5) RS(10+)
76	Mankapur (04065300)	260.0	193	42	- P(< 5) M(< 5) C(10+)	- H(10+) MCW(10+) PHC(< 5)	HP W	- PO(< 5) PH(< 5)	- CM(< 5) CP(< 5)	- ACS(< 5) NCS(< 5) OCS(< 5)	- CV(10+) SP(10+) ST(10+)	- BS(< 5) RS(10+)
77	Hinotiya Khas (04065400)	301.0	685	133	P M(< 5) C(10+)	- H(< 5) MCW(10+) PHC(< 5)	HP W R	- PO(< 5) PH(< 5)	- CM(< 5) CP(< 5)	- ACS(< 5) NCS(< 5) OCS(< 5)	- CV(10+) SP(10+) ST(10+)	- BS(< 5) RS(10+)
78	Amapani (04065500)	567.0	200	35	P M C(10+)	- H(10+) MCW(10+) PHC(< 5)	HP W R	- PO(< 5) PH(< 5)	- CM(< 5) CP(5-10)	- ACS(< 5) NCS(< 5) OCS(< 5)	- CV(10+) SP(10+) ST(10+)	- BS(< 5) RS(10+)
79	Khamariya Garhi (04065600)	848.0	433	64	P M(5-10) C(10+)	- H(10+) MCW(10+) PHC(10+)	HP W	- PO(5-10) PH(5-10)	- CM(10+) CP(10+)	- ACS(5-10) NCS(10+) OCS(10+)	- CV(10+) SP(10+) ST(10+)	- BS(5-10) RS(10+)
80	Jamanpani (04065700)	424.0	202	39	P M(< 5) C(10+)	CHW H(10+) MCW(10+) PHC(10+)	HP W	- PO(< 5) PH(10+)	- CM(10+) CP(10+)	- ACS(5-10) NCS(10+) OCS(10+)	- CV(10+) SP(10+) ST(10+)	- BS(5-10) RS(10+)
81	Badhera (04065800)	238.0	88	9	P M(5-10) C(10+)	- H(10+) MCW(10+) PHC(10+)	HP W	- PO(10+) PH(10+)	- CM(10+) CP(10+)	- ACS(5-10) NCS(10+) OCS(10+)	- CV(10+) SP(10+) ST(10+)	- BS(10+) RS(10+)

Village Directory

Land Use (As on 1999)

Approach to village	Nearest town & distance (in km)	Power supply	News paper/Magazine	Most important commodity manufactured	Land use (i.e. area under different types of land use in hectare)					Name of village	Serial number
					Forest	Irrigated (by source)	Unirrigated	Culturable waste (including gauchar and groves)	Area not available for cultivation		
14	15	16	17	18	19	20	21	22	23	2	1
MR FP	Gairatganj (8)	EA	-	-	1.0	TW(40.0) T(40.0)	154.0	4.0	4.0	Rampuragarhi	70
MR FP	Gairatganj (12)	EA	-	-	88.0	TW(5.0) T(5.0)	76.0	2.0	2.0	Gondipura	71
MR FP	Gairatganj (13)	EA	-	-	160.0	TW(14.0) T(14.0)	162.0	22.0	38.0	Silli	72
MR FP	Gairatganj (12)	ED	-	-	-	-	199.0	1.0	-	Sagor	73
PR MR FP	0	EA	-	-	2655.0	TWE(147.0) T(147.0)	311.0	86.0	119.0	Gadhi	74
PR MR FP	Gairatganj (8)	EA	-	-	-	TWE(71.0) T(71.0)	235.0	24.0	25.0	Kadhaiya	75
PR MR FP	Gairatganj (4)	EA	-	-	-	TW(46.0) T(46.0)	179.0	18.0	17.0	Mankapur	76
MR FP	Gairatganj (8)	EA	-	-	-	TWE(53.0) T(53.0)	211.0	17.0	20.0	Hinotiya Khas	77
MR FP	Gairatganj (9)	EA	-	-	349.0	W(56.0) T(56.0)	120.0	32.0	10.0	Amapani	78
MR FP	Gairatganj (10)	ED EAG	-	-	480.0	W(5.0) TW(39.0) T(44.0)	248.0	69.0	7.0	Khamariya Garhi	79
MR FP	Gairatganj (15)	ED EAG	-	-	191.0	W(2.0) TW(20.0) TK(8.0) T(30.0)	180.0	19.0	4.0	Jamanpani	80
MR FP	Gairatganj (15)	ED EAG	-	-	-	W(5.0) TWE(20.0) R(4.0) T(29.0)	129.0	54.0	26.0	Badhera	81

Serial number	Name of village & Location code	Total area of the village (in hectare)	Total population (2001 Census)	Number of households (2001 Census)	Amenities available (if not available within the village, a dash (-) is shown in the column and next to it in brackets the distance in broad ranges viz.< 5 kms., 5-10 kms. and 10+ kms of the nearest place where the facility is available is given)							
					Educational	Medical	Drinking water	Post, telegraph and telephone	Commercial and co-operative banks	Agricultural, non-agricultural and other credit societies	Recreational & cultural facilities (Cinema/ Video hall, Sports club, Stadium/Auditorium)	Communications (Bus service, railway station, waterway)
1	2	3	4	5	6	7	8	9	10	11	12	13
82	Bhanpurgarhi (04065900)	558.0	642	111	P M(5-10) C(5-10)	- H(10+) MCW(10+) PHC(5-10)	HP W	- PO(5-10) PH(5-10)	- CM(10+) CP(5-10)	- ACS(5-10) NCS(10+) OCS(10+)	- CV(5-10) SP(10+) ST(10+)	- BS(5-10) RS(10+)
83	Bansadehi (04066000)	784.0	618	157	P M(< 5) C(10+)	- H(10+) MCW(10+) PHC(10+)	HP W	- PO(5-10) PH(5-10)	- CM(10+) CP(10+)	- ACS(5-10) NCS(10+) OCS(10+)	- CV(5-10) SP(10+) ST(10+)	- BS(< 5) RS(10+)
84	Padriya Garhi (04066100)	250.0	347	60	P M(< 5) C(5-10)	- H(10+) MCW(10+) PHC(10+)	HP W	- PO(5-10) PH(5-10)	- CM(10+) CP(5-10)	- ACS(5-10) NCS(10+) OCS(10+)	- CV(5-10) SP(10+) ST(10+)	- BS(5-10) RS(10+)
85	Paingawan (04066200)	328.0	401	62	P M C(10+)	CHW H(10+) MCW(10+) PHC(5-10)	HP W	- PO(5-10) PH(5-10)	- CM(10+) CP(5-10)	- ACS(5-10) NCS(10+) OCS(10+)	- CV(5-10) SP(10+) ST(10+)	- BS(5-10) RS(10+)
86	Usharmeta (04066300)	339.0	309	40	P M(< 5) C(< 5)	- H(10+) MCW(10+) PHC(10+)	HP W	- PO(< 5) PH(< 5)	- CM(< 5) CP(< 5)	- ACS(5-10) NCS(10+) OCS(10+)	- CV(< 5) SP(10+) ST(10+)	- BS(< 5) RS(10+)
87	Khidki (04066400)	303.0	316	50	P M(< 5) C(5-10)	- H(10+) MCW(5-10) PHC(5-10)	HP W	- PO(5-10) PH(5-10)	- CM(< 5) CP(5-10)	- ACS(5-10) NCS(10+) OCS(10+)	- CV(5-10) SP(10+) ST(10+)	- BS(5-10) RS(10+)
88	Gundrai (04066500)	349.0	425	69	P M(< 5) C(5-10)	- H(10+) MCW(10+) PHC(5-10)	HP W	- PO(5-10) PH(5-10)	- CM(10+) CP(5-10)	- ACS(< 5) NCS(10+) OCS(10+)	- CV(5-10) SP(10+) ST(10+)	- BS(5-10) RS(10+)
89	Hatnapur (04066600)	263.0	215	38	P M(10+) C(10+)	- H(10+) MCW(10+) PHC(10+)	HP W	- PO(< 5) PH(< 5)	- CM(10+) CP(5-10)	- ACS(< 5) NCS(10+) OCS(10+)	- CV(10+) SP(10+) ST(10+)	- BS(10+) RS(10+)
90	Belnagarhi (04066700)	1,324.0	653	99	P M(10+) C(10+)	- H(10+) MCW(10+) PHC(10+)	HP W	- PO(< 5) PH(10+)	- CM(10+) CP(5-10)	- ACS(5-10) NCS(10+) OCS(10+)	- CV(10+) SP(10+) ST(10+)	- BS(10+) RS(10+)
91	Agariya Kalan (04066800)	1,073.0	1,043	177	P M C(10+)	CHW H(10+) MCW(10+) PHC(10+)	HP W R	PO PH(4)	CM CP(10+)	ACS NCS(10+) OCS(10+)	- CV(10+) SP(10+) ST(10+)	- BS(10+) RS(10+)
92	Deorigarhi (04066900)	629.0	574	98	P M(10+) C(10+)	- H(10+) MCW(10+) PHC(10+)	HP W R	- PO(10+) PH(10+)	- CM(10+) CP(5-10)	- ACS(5-10) NCS(10+) OCS(10+)	- CV(10+) SP(10+) ST(10+)	- BS(10+) RS(10+)

Village Directory

Land Use (As on 1999)

Approach to village	Nearest town & distance (in km)	Power supply	News paper/Magazine	Most important commodity manufactured	Land use (i.e. area under different types of land use in hectare)					Name of village	Serial number
					Forest	Irrigated (by source)	Unirrigated	Culturable waste (including gauchar and groves)	Area not available for cultivation		
14	15	16	17	18	19	20	21	22	23	2	1
MR FP	Gairatganj (8)	ED EAG	-	-	239.0	W(32.0) T(32.0)	227.0	37.0	23.0	Bhanpurgarhi	82
MR FP	Gairatganj (13)	ED EAG	-	-	354.0	TWE(30.0) R(8.0) T(38.0)	358.0	13.0	21.0	Bansadehi	83
MR FP	Gairatganj (15)	ED EAG	-	-	3.0	W(7.0) TWE(20.0) TK(15.0) T(42.0)	170.0	23.0	12.0	Padriya Garhi	84
MR FP	Gairatganj (5)	ED EAG	-	-	76.0	W(5.0) TWE(40.0) R(20.0) T(65.0)	144.0	26.0	17.0	Paingawan	85
MR FP	Gairatganj (4)	ED EAG	-	-	71.0	W(5.0) TWE(25.0) R(15.0) T(45.0)	184.0	23.0	16.0	Usharmeta	86
MR FP	Gairatganj (6)	ED EAG	-	-	35.0	W(11.0) TWE(10.0) T(21.0)	205.0	26.0	16.0	Khidki	87
MR FP	Gairatganj (7)	ED EAG	-	-	-	W(13.0) TW(20.0) TWE(20.0) T(53.0)	246.0	29.0	21.0	Gundrai	88
MR FP	Begamganj (20)	ED EAG	-	-	62.0	W(4.0) TW(10.0) R(7.0) T(21.0)	159.0	10.0	11.0	Hatnapur	89
MR FP	Raisen (70)	ED EAG	-	-	1062.0	W(21.0) R(19.0) T(40.0)	200.0	13.0	9.0	Belnagarhi	90
MR FP	Begamganj (22)	EA	N M	-	569.0	W(40.0) WE(40.0) R(32.0) T(112.0)	358.0	15.0	19.0	Agariya Kalan	91
MR FP	Begamganj (23)	ED EAG	-	-	369.0	W(15.0) TK(5.0) T(20.0)	167.0	56.0	17.0	Deorigarhi	92

Serial number	Name of village & Location code	Total area of the village (in hectare)	Total population (2001 Census)	Number of households (2001 Census)	Amenities available (if not available within the village, a dash (-) is shown in the column and next to it in brackets the distance in broad ranges viz.< 5 kms., 5-10 kms. and 10+ kms of the nearest place where the facility is available is given)							
					Educational	Medical	Drinking water	Post, telegraph and telephone	Commercial and co-operative banks	Agricultural, non-agricultural and other credit societies	Recreational & cultural facilities (Cinema/ Video hall, Sports club, Stadium/Auditorium)	Communications (Bus service, railway station, waterway)
1	2	3	4	5	6	7	8	9	10	11	12	13
93	Uradmau (04067000)	527.0	445	83	P M(10+) C(10+)	- H(10+) MCW(10+) PHC(10+)	HP W	- PO(10+) PH(10+)	- CM(10+) CP(10+)	- ACS(5-10) NCS(10+) OCS(10+)	- CV(10+) SP(10+) ST(10+)	- BS(10+) RS(10+) NW(10+)
94	Jaitpur (04067100)	580.0	464	96	- P(< 5) M(10+) C(10+)	- H(10+) MCW(10+) PHC(10+)	W	- PO(10+) PH(10+)	- CM(10+) CP(10+)	- ACS(5-10) NCS(10+) OCS(10+)	- CV(10+) SP(10+) ST(10+)	- BS(10+) RS(10+) NW(10+)
95	Jamuniya Brajbhan (04067200)	432.0	140	27	- P(< 5) M(10+) C(10+)	- H(10+) MCW(10+) PHC(10+)	HP W R	- PO(10+) PH(10+)	- CM(5-10) CP(5-10)	- ACS(10+) NCS(10+) OCS(10+)	- CV(5-10) SP(10+) ST(10+)	- BS(10+) RS(5-10)
96	Berkhedi (04067300)	747.0	276	50	P AC M(< 5) C(10+)	- H(10+) MCW(10+) PHC(10+)	HP W	PH PO(10+)	- CM(< 5) CP(< 5)	- ACS(< 5) NCS(10+) OCS(10+)	- CV(10+) SP(10+) ST(10+)	- BS(5-10) RS(10+)
97	Patan (04067400)	624.0	411	68	P M(< 5) C(10+)	PHS H(10+) MCW(10+) PHC(10+)	HP W	PH(2) PO(10+)	- CM(< 5) CP(10+)	- ACS(< 5) NCS(10+) OCS(10+)	- CV(10+) SP(10+) ST(10+)	- BS(5-10) RS(10+)
98	Hardout (04067500)	1,000.0	3,360	616	P(2) M S AC(2) C(10+)	HA DA RMP CHW(2) H(10+) MCW(10+) PHC(10+)	T HP TW W	PO PH(4)	- CM(< 5) CP(< 5)	ACS NCS(10+) OCS(10+)	- CV(10+) SP(10+) ST(10+)	- BS(< 5) RS(10+)
99	Mundla (04067600)	409.0	396	63	P M(< 5) C(10+)	- H(10+) MCW(10+) PHC(10+)	HP W R	PH PO(5-10)	- CM(10+) CP(10+)	- ACS(10+) NCS(10+) OCS(10+)	- CV(10+) SP(10+) ST(10+)	- BS(10+) RS(10+)
100	Singpur (04067700)	826.0	806	149	P AC M(5-10) C(10+)	- H(10+) MCW(10+) PHC(10+)	HP W	PH PO(5-10)	- CM(10+) CP(10+)	ACS NCS(10+) OCS(10+)	- CV(10+) SP(10+) ST(10+)	- BS(< 5) RS(10+)
101	Bamhori Godad (04067800)	262.0	525	94	P M AC C(10+)	PHS CHW H(10+) MCW(10+) PHC(10+)	HP W	PO PH	- CM(10+) CP(10+)	ACS NCS(10+) OCS(10+)	- CV(10+) SP(10+) ST(10+)	- BS(10+) RS(10+)
102	Nagjhir (04067900)	226.0	168	22	P(2) M(2) C(5-10)	- H(5-10) MCW(5-10) PHC(5-10)	W	- PO(5-10) PH(5-10)	- CM(5-10) CP(5-10)	- ACS(5-10) NCS(5-10) OCS(5-10)	- CV(10+) SP(10+) ST(10+)	- BS(< 5) RS(10+)
103	Khejdagarhi (04068000)	290.0	212	34	P AC M(< 5) C(10+)	- H(10+) MCW(10+) PHC(10+)	HP W	PH PO(< 5)	- CM(10+) CP(10+)	- ACS(10+) NCS(10+) OCS(10+)	- CV(10+) SP(10+) ST(10+)	- BS(< 5) RS(10+)

Village Directory

Land Use (As on 1999)

Approach to village	Nearest town & distance (in km)	Power supply	News paper/Magazine	Most important commodity manufactured	Land use (i.e. area under different types of land use in hectare)					Name of village	Serial number
					Forest	Irrigated (by source)	Unirrigated	Culturable waste (including gauchar and groves)	Area not available for cultivation		
14	15	16	17	18	19	20	21	22	23	2	1
MR FP	Bhopal (111)	ED EAG	-	-	261.0	W(10.0) WE(10.0) R(18.0) T(38.0)	190.0	23.0	15.0	Uradmau	93
MR FP	Begamganj (24)	ED EAG	-	-	330.0	W(10.0) WE(10.0) R(15.0) T(35.0)	184.0	18.0	13.0	Jaitpur	94
MR	Begamganj (26)	ED EAG	-	-	203.0	W(10.0) WE(5.0) R(18.0) T(33.0)	166.0	16.0	14.0	Jamuniya Brajbhan	95
MR FP	Begamganj (18)	EA	-	-	407.0	W(15.0) WE(30.0) R(70.0) T(115.0)	164.0	31.0	30.0	Berkhedi	96
MR FP	Begamganj (16)	EA	-	-	233.0	W(40.0) TW(30.0) R(50.0) T(120.0)	227.0	28.0	16.0	Patan	97
PR MR	Begamganj (15)	EA	-	-	6.0	W(20.0) WE(20.0) TK(70.0) T(110.0)	755.0	61.0	68.0	Hardout	98
MR FP	Begamganj (20)	EA	-	-	-	W(2.0) WE(2.0) TK(40.0) T(44.0)	288.0	39.0	38.0	Mundla	99
MR FP	Begamganj (20)	EA	N M	-	238.0	W(12.0) TK(24.0) T(36.0)	480.0	42.0	30.0	Singpur	100
MR FP	Begamganj (29)	ED EAG	N M	-	38.0	W(6.0) WE(6.0) TW(20.0) TK(15.0) T(47.0)	144.0	22.0	11.0	Bamhori Godad	101
MR FP	Begamganj (21)	EA	-	-	-	W(3.0) TK(24.0) T(27.0)	142.0	38.0	19.0	Nagjhir	102
MR FP	Begamganj (19)	EA	-	-	-	W(4.0) R(50.0) T(54.0)	214.0	2.0	20.0	Khejdagarhi	103

Serial number	Name of village & Location code	Total area of the village (in hectare)	Total population (2001 Census)	Number of households (2001 Census)	Amenities available (if not available within the village, a dash (-) is shown in the column and next to it in brackets the distance in broad ranges viz.< 5 kms., 5-10 kms. and 10+ kms of the nearest place where the facility is available is given)							
					Educational	Medical	Drinking water	Post, telegraph and telephone	Commercial and co-operative banks	Agricultural, non-agricultural and other credit societies	Recreational & cultural facilities (Cinema/ Video hall, Sports club, Stadium/Auditorium)	Communications (Bus service, railway station, waterway)
1	2	3	4	5	6	7	8	9	10	11	12	13
104	Nounpur (04068100)	136.0	306	42	P M(< 5) C(5-10)	- H(5-10) MCW(5-10) PHC(5-10)	HP W	PH PO(< 5)	- CM(5-10) CP(5-10)	- ACS(5-10) NCS(5-10) OCS(5-10)	- CV(10+) SP(10+) ST(10+)	- BS(5-10) RS(10+)
105	Chher Kheda (04068200)	280.0	418	69	P M(5-10) C(5-10)	- H(5-10) MCW(5-10) PHC(5-10)	HP W	- PO(5-10) PH(< 5)	- CM(5-10) CP(5-10)	- ACS(5-10) NCS(5-10) OCS(5-10)	- CV(5-10) SP(10+) ST(10+)	- BS(5-10) RS(10+)
106	Mangrai (04068300)	237.0	-------- Uninhabited ----------									
107	Dhilwar (04068400)	314.0	258	40	- P(5-10) M(5-10) C(5-10)	- H(5-10) MCW(5-10) PHC(5-10)	HP W	- PO(5-10) PH(5-10)	- CM(5-10) CP(5-10)	- ACS(5-10) NCS(5-10) OCS(5-10)	- CV(5-10) SP(10+) ST(10+)	- BS(5-10) RS(10+)
108	Parasiya (04068500)	277.0	261	51	P M(< 5) C(10+)	- H(10+) MCW(10+) PHC(10+)	HP W	- PO(10+) PH(10+)	- CM(10+) CP(10+)	- ACS(10+) NCS(10+) OCS(10+)	- CV(10+) SP(10+) ST(10+)	- BS(10+) RS(10+)
109	Gopalpur (04068600)	272.0	321	50	- P(< 5) M(< 5) C(5-10)	- H(5-10) MCW(5-10) PHC(5-10)	HP W	- PO(5-10) PH(5-10)	- CM(5-10) CP(5-10)	- ACS(5-10) NCS(5-10) OCS(5-10)	- CV(5-10) SP(10+) ST(10+)	- BS(5-10) RS(10+)
110	Bandoli (04068700)	387.0	468	79	P M(5-10) C(5-10)	- H(5-10) MCW(5-10) PHC(5-10)	HP W	- PO(5-10) PH(< 5)	- CM(5-10) CP(5-10)	- ACS(5-10) NCS(5-10) OCS(5-10)	- CV(5-10) SP(10+) ST(10+)	- BS(5-10) RS(10+)
111	Chandonigarhi (04068800)	466.0	635	107	P M AC C(10+)	- H(< 5) MCW(< 5) PHC(< 5)	HP W	- PO(< 5) PH(< 5)	- CM(< 5) CP(< 5)	ACS NCS(< 5) OCS(< 5)	- CV(< 5) SP(< 5) ST(< 5)	- BS(< 5) RS(10+)
112	Gairatpur (04068900)	489.0	1,229	208	P M(< 5) C(< 5)	- H(10+) MCW(10+) PHC(< 5)	HP W	- PO(< 5) PH(5-10)	- CM(< 5) CP(< 5)	- ACS(< 5) NCS(< 5) OCS(< 5)	- CV(10+) SP(10+) ST(10+)	BS RS(10+)
113	Chandoniganj (04069000)	221.0	561	87	- P(< 5) M(5-10) C(5-10)	- H(10+) MCW(10+) PHC(< 5)	HP W	PH(5) PO(5-10)	- CM(< 5) CP(< 5)	- ACS(< 5) NCS(< 5) OCS(< 5)	- CV(10+) SP(10+) ST(10+)	- BS(< 5) RS(10+)
114	Amgawan (04069100)	364.0	190	27	- P(< 5) M(5-10) C(5-10)	- H(10+) MCW(10+) PHC(10+)	HP W	- PO(5-10) PH(10+)	- CM(5-10) CP(5-10)	- ACS(5-10) NCS(5-10) OCS(5-10)	- CV(10+) SP(10+) ST(10+)	- BS(5-10) RS(10+)
115	Bhanpurganj (04069200)	670.0	490	80	P M(5-10) C(5-10)	- H(10+) MCW(10+) PHC(5-10)	HP W	- PO(< 5) PH(5-10)	- CM(5-10) CP(5-10)	- ACS(5-10) NCS(5-10) OCS(5-10)	- CV(10+) SP(10+) ST(10+)	- BS(5-10) RS(10+)

Village Directory

Land Use (As on 1999)

Approach to village	Nearest town & distance (in km)	Power supply	News paper/Magazine	Most important commodity manufactured	Land use (i.e. area under different types of land use in hectare)					Name of village	Serial number
					Forest	Irrigated (by source)	Unirrigated	Culturable waste (including gauchar and groves)	Area not available for cultivation		
14	15	16	17	18	19	20	21	22	23	2	1
MR FP	Begamganj (28)	EA	-	-	-	W(7.0) TK(12.0) T(19.0)	102.0	5.0	10.0	Nounpur	104
MR FP	Gairatganj (6)	EA	-	-	-	PC(10.0) TK(29.0) T(39.0)	207.0	14.0	20.0	Chher Kheda	105
		-------- Uninhabited ----------			60.0	W(6.0) T(6.0)	155.0	11.0	5.0	Mangrai	106
MR FP	Gairatganj (8)	EA	-	-	43.0	W(9.0) TK(21.0) T(30.0)	210.0	20.0	11.0	Dhilwar	107
MR FP	Gairatganj (90)	EA	-	-	46.0	W(10.0) R(21.0) T(31.0)	178.0	8.0	14.0	Parasiya	108
MR FP	Gairatganj (6)	EA	-	-	84.0	W(9.0) TK(3.0) T(12.0)	164.0	3.0	9.0	Gopalpur	109
MR FP	Gairatganj (6)	EA	-	-	12.0	W(10.0) TK(18.0) T(28.0)	292.0	29.0	26.0	Bandoli	110
MR FP	Gairatganj (4)	EA	-	-	10.0	W(15.0) TWE(17.0) T(32.0)	375.0	24.0	25.0	Chandonigarhi	111
PR MR FP	Gairatganj (2)	EA	-	-	30.0	WE(30.0) TWE(40.0) R(41.0) T(111.0)	284.0	15.0	49.0	Gairatpur	112
PR MR FP	Gairatganj (5)	EA	-	-	-	W(20.0) R(27.0) T(47.0)	133.0	16.0	25.0	Chandoniganj	113
MR FP	Gairatganj (5)	EA	-	-	145.0	WE(20.0) TWE(30.0) R(36.0) T(86.0)	108.0	11.0	14.0	Amgawan	114
PR MR FP	Gairatganj (6)	EA	-	-	246.0	WE(15.0) R(23.0) T(38.0)	311.0	37.0	38.0	Bhanpurganj	115

Serial number	Name of village & Location code	Total area of the village (in hectare)	Total population (2001 Census)	Number of households (2001 Census)	Amenities available (if not available within the village, a dash (-) is shown in the column and next to it in brackets the distance in broad ranges viz.< 5 kms., 5-10 kms. and 10+ kms of the nearest place where the facility is available is given)							
					Educational	Medical	Drinking water	Post, telegraph and telephone	Commercial and co-operative banks	Agricultural, non-agricultural and other credit societies	Recreational & cultural facilities (Cinema/ Video hall, Sports club, Stadium/Auditorium)	Communications (Bus service, railway station, waterway)
1	2	3	4	5	6	7	8	9	10	11	12	13
116	Dhangawan (04069300)	388.0	452	86	- P(< 5) M(< 5) C(< 5)	- H(10+) MCW(10+) PHC(< 5)	HP	- PO(5-10) PH(< 5)	- CM(< 5) CP(< 5)	- ACS(< 5) NCS(< 5) OCS(< 5)	- CV(10+) SP(10+) ST(10+)	- BS(< 5) RS(10+)
117	Gaihuras (04069400)	582.0	930	164	P M(< 5) C(< 5)	- H(< 5) MCW(10+) PHC(< 5)	T HP W R	PO PH(3)	- CM(< 5) CP(< 5)	- ACS(< 5) NCS(< 5) OCS(< 5)	- CV(10+) SP(10+) ST(10+)	- BS(< 5) RS(10+)
118	Khamariyaganj (04069500)	364.0	621	103	P M(< 5) C(< 5)	- H(< 5) MCW(10+) PHC(< 5)	HP W	- PO(< 5) PH(< 5)	- CM(< 5) CP(< 5)	- ACS(< 5) NCS(< 5) OCS(< 5)	- CV(10+) SP(10+) ST(10+)	- BS(< 5) RS(10+)
119	Behra (04069600)	297.0	271	41	P M(< 5) C(5-10)	- H(10+) MCW(10+) PHC(5-10)	HP W	- PO(< 5) PH(< 5)	- CM(< 5) CP(5-10)	- ACS(5-10) NCS(5-10) OCS(5-10)	- CV(10+) SP(10+) ST(10+)	- BS(< 5) RS(10+)
120	Churkka (04069700)	457.0	309	53	P M(< 5) C(< 5)	- H(10+) MCW(10+) PHC(< 5)	HP W	- PO(< 5) PH(< 5)	- CM(5-10) CP(5-10)	- ACS(5-10) NCS(5-10) OCS(5-10)	- CV(10+) SP(10+) ST(10+)	- BS(5-10) RS(10+)
121	Ghana (04069800)	400.0	707	127	P M(5-10) C(5-10)	- H(10+) MCW(10+) PHC(5-10)	HP W	- PO(< 5) PH(< 5)	- CM(< 5) CP(< 5)	- ACS(< 5) NCS(< 5) OCS(< 5)	- CV(10+) SP(10+) ST(10+)	- BS(< 5) RS(10+)
122	Rampura Kalan (04069900)	1,166.0	1,553	286	P M AC C(10+)	PHS H(10+) MCW(10+) PHC(10+)	HP W	PO PH(< 5)	- CM(10+) CP(10+)	ACS NCS(10+) OCS(10+)	- CV(10+) SP(10+) ST(10+)	- BS(10+) RS(10+)
123	Bilwani (04070000)	686.0	539	111	P M(5-10) C(5-10)	- H(5-10) MCW(10+) PHC(5-10)	HP W	- PO(5-10) PH(5-10)	- CM(5-10) CP(5-10)	- ACS(5-10) NCS(5-10) OCS(5-10)	- CV(5-10) SP(10+) ST(10+)	- BS(5-10) RS(10+)
124	Panjhirpa (04070100)	36.0	206	20	P M(< 5) C(10+)	- H(10+) MCW(10+) PHC(10+)	HP W	- PO(10+) PH(10+)	- CM(10+) CP(10+)	- ACS(10+) NCS(10+) OCS(10+)	- CV(10+) SP(10+) ST(10+)	- BS(< 5) RS(10+)
125	Kitora (04070200)	249.0	408	70	P M(< 5) C(10+)	- H(10+) MCW(10+) PHC(10+)	HP W	- PO(10+) PH(10+)	- CM(10+) CP(10+)	- ACS(10+) NCS(10+) OCS(10+)	- CV(10+) SP(10+) ST(10+)	- BS(< 5) RS(10+)
126	Saliwada (04070300)	232.0	130	24	- P(< 5) M(< 5) C(10+)	- H(10+) MCW(10+) PHC(10+)	HP W	- PO(10+) PH(10+)	- CM(10+) CP(10+)	- ACS(10+) NCS(10+) OCS(10+)	- CV(10+) SP(10+) ST(10+)	- BS(< 5) RS(10+)
127	Jamuniya Kalan (04070400)	289.0	311	60	P M(< 5) C(10+)	- H(10+) MCW(10+) PHC(10+)	HP W	- PO(10+) PH(10+)	- CM(10+) CP(10+)	- ACS(10+) NCS(10+) OCS(10+)	- CV(10+) SP(10+) ST(10+)	- BS(< 5) RS(10+)

Village Directory

Land Use (As on 1999)

Approach to village	Nearest town & distance (in km)	Power supply	News paper/Magazine	Most important commodity manufactured	Land use (i.e. area under different types of land use in hectare)					Name of village	Serial number
					Forest	Irrigated (by source)	Unirrigated	Culturable waste (including gauchar and groves)	Area not available for cultivation		
14	15	16	17	18	19	20	21	22	23	2	1
MR FP	Gairatganj (2)	EA	-	-	44.0	WE(10.0) TWE(50.0) R(28.0) T(88.0)	209.0	23.0	24.0	Dhangawan	116
PR MR FP	Gairatganj (2)	EA	-	Wooden Items	13.0	WE(65.0) TWE(40.0) R(66.0) T(171.0)	311.0	50.0	37.0	Gaihuras	117
MR FP	Gairatganj (5)	EA	-	Wooden Goods	6.0	W(15.0) WE(25.0) TWE(10.0) TK(29.0) T(79.0)	252.0	5.0	22.0	Khamariyaganj	118
MR FP	Gairatganj (6)	EA	-	-	32.0	W(5.0) WE(10.0) TWE(10.0) R(30.0) T(55.0)	169.0	21.0	20.0	Behra	119
MR	Gairatganj (5)	EAG	-	-	68.0	W(8.0) WE(5.0) TWE(25.0) R(59.0) T(97.0)	230.0	42.0	20.0	Churkka	120
MR FP	Gairatganj (5)	EA	-	-	-	W(15.0) WE(22.0) TWE(40.0) R(38.0) T(115.0)	234.0	42.0	9.0	Ghana	121
MR FP	Gairatganj (10)	EA	-	-	191.0	W(50.0) R(51.0) T(101.0)	739.0	91.0	44.0	Rampura Kalan	122
MR FP	Gairatganj (9)	EA	-	-	307.0	W(15.0) TWE(20.0) R(25.0) T(60.0)	218.0	65.0	36.0	Bilwani	123
MR FP	Gairatganj (13)	EA	-	-	-	-	36.0	-	-	Panjhirpa	124
MR FP	Gairatganj (12)	EA	-	-	33.0	W(5.0) R(5.0) T(10.0)	166.0	25.0	15.0	Kitora	125
MR FP	Gairatganj (13)	EA	-	-	-	W(5.0) R(12.0) T(17.0)	153.0	31.0	31.0	Saliwada	126
MR FP	Gairatganj (13)	EA	-	-	-	W(10.0) TK(11.0) T(21.0)	199.0	30.0	39.0	Jamuniya Kalan	127

Serial number	Name of village & Location code	Total area of the village (in hectare)	Total population (2001 Census)	Number of households (2001 Census)	Amenities available (if not available within the village, a dash (-) is shown in the column and next to it in brackets the distance in broad ranges viz.< 5 kms., 5-10 kms. and 10+ kms of the nearest place where the facility is available is given)							
					Educational	Medical	Drinking water	Post, telegraph and telephone	Commercial and co-operative banks	Agricultural, non-agricultural and other credit societies	Recreational & cultural facilities (Cinema/ Video hall, Sports club, Stadium/Auditorium)	Communications (Bus service, railway station, waterway)
1	2	3	4	5	6	7	8	9	10	11	12	13
128	Samnapur Kalan (04070500)	357.0	1,021	198	P(2) M AC C(10+)	PHS H(10+) MCW(10+) PHC(10+)	T HP W	PO PH(5)	CM CP(10+)	ACS NCS(10+) OCS(10+)	- CV(10+) SP(10+) ST(10+)	BS RS(10+)
129	Sarra (04070600)	803.0	697	117	P M(10+) C(10+)	- H(10+) MCW(10+) PHC(10+)	T HP W	PH PO(< 5)	- CM(< 5) CP(10+)	- ACS(< 5) NCS(< 5) OCS(< 5)	- CV(10+) SP(10+) ST(10+)	- BS(< 5) RS(10+)
130	Karmodi (04070700)	767.0	543	91	P AC M(10+) C(10+)	PHS H(10+) MCW(10+) PHC(10+)	HP W	- PO(10+) PH(5-10)	- CM(5-10) CP(5-10)	- ACS(10+) NCS(10+) OCS(10+)	- CV(10+) SP(10+) ST(10+)	BS RS(10+)
131	Sihora Khurd (04070800)	668.0	582	97	P AC M(< 5) C(10+)	CHW H(10+) MCW(10+) PHC(10+)	HP W	- PO(< 5) PH(< 5)	- CM(< 5) CP(10+)	- ACS(< 5) NCS(< 5) OCS(< 5)	- CV(10+) SP(10+) ST(10+)	BS RS(10+)
132	Sihora Kalan (04070900)	481.0	260	56	P AC M(< 5) C(10+)	- H(10+) MCW(10+) PHC(10+)	HP W	- PO(< 5) PH(< 5)	- CM(< 5) CP(10+)	- ACS(< 5) NCS(10+) OCS(10+)	- CV(10+) SP(10+) ST(10+)	- BS(< 5) RS(10+)
133	Pipalpani (04071000)	347.0	436	92	P O M(< 5) C(10+)	CHW H(10+) MCW(10+) PHC(10+)	T HP W	- PO(< 5) PH(< 5)	- CM(< 5) CP(10+)	- ACS(< 5) NCS(10+) OCS(10+)	- CV(10+) SP(10+) ST(10+)	- BS(< 5) RS(10+)
134	Salaiya (04071100)	287.0	6	1	- P(< 5) M(< 5) C(10+)	- H(10+) MCW(10+) PHC(10+)	HP W	- PO(< 5) PH(< 5)	- CM(< 5) CP(10+)	- ACS(< 5) NCS(10+) OCS(10+)	- CV(10+) SP(10+) ST(10+)	- BS(< 5) RS(10+)
135	Pipaliya Khurd (04071200)	549.0	290	60	P M(10+) C(10+)	- H(10+) MCW(10+) PHC(10+)	HP W R	- PO(10+) PH(< 5)	- CM(10+) CP(10+)	- ACS(10+) NCS(10+) OCS(10+)	- CV(10+) SP(10+) ST(10+)	- BS(10+) RS(10+)
136	Padariyaganj (04071300)	301.0	822	153	P M(10+) C(10+)	- H(10+) MCW(10+) PHC(10+)	HP W	PO PH	- CM(10+) CP(10+)	- ACS(10+) NCS(10+) OCS(10+)	- CV(10+) SP(10+) ST(10+)	- BS(< 5) RS(10+)
137	Anwariya (04071400)	245.0	368	70	P M(10+) C(10+)	- H(10+) MCW(10+) PHC(10+)	HP W	PH PO(10+)	- CM(10+) CP(10+)	- ACS(10+) NCS(10+) OCS(10+)	- CV(10+) SP(10+) ST(10+)	- BS(5-10) RS(10+)
138	Mohad (04071500)	343.0	254	49	P M(5-10) C(5-10)	- H(5-10) MCW(10+) PHC(5-10)	HP W	- PO(5-10) PH(< 5)	- CM(5-10) CP(5-10)	- ACS(5-10) NCS(5-10) OCS(5-10)	- CV(5-10) SP(10+) ST(10+)	- BS(< 5) RS(10+)
139	Simariya Kalan (04071600)	214.0	101	19	- P(< 5) M(5-10) C(5-10)	- H(5-10) MCW(10+) PHC(5-10)	HP W	- PO(5-10) PH(< 5)	- CM(5-10) CP(5-10)	- ACS(5-10) NCS(5-10) OCS(5-10)	- CV(5-10) SP(10+) ST(10+)	BS RS(10+)

Village Directory

Land Use (As on 1999)

Approach to village	Nearest town & distance (in km)	Power supply	News paper/Magazine	Most important commodity manufactured	Land use (i.e. area under different types of land use in hectare)					Name of village	Serial number
					Forest	Irrigated (by source)	Unirrigated	Culturable waste (including gauchar and groves)	Area not available for cultivation		
14	15	16	17	18	19	20	21	22	23	2	1
PR MR FP	Begamganj (35)	EA	N	, Gram, Masoor	-	W(2.0) WE(3.0) TWE(5.0) R(5.0) T(15.0)	272.0	50.0	20.0	Samnapur Kalan	128
MR FP	Begamganj (38)	EA	-	, Gram, Masoor	515.0	W(7.0) WE(8.0) TWE(5.0) TK(5.0) T(25.0)	227.0	20.0	16.0	Sarra	129
PR MR FP	Gairatganj (16)	ED EAG	-	-	423.0	W(4.0) WE(3.0) R(10.0) T(17.0)	273.0	38.0	16.0	Karmodi	130
MR FP	Begamganj (40)	ED EAG	-	, Gram, Masoor	387.0	W(5.0) WE(4.0) TK(10.0) T(19.0)	225.0	16.0	21.0	Sihora Khurd	131
MR FP	Begamganj (38)	ED EAG	-	, Gram, Masoor	38.0	W(6.0) WE(4.0) R(6.0) T(16.0)	248.0	164.0	15.0	Sihora Kalan	132
MR FP	Begamganj (35)	EA	-	, Gram, Masoor	115.0	W(4.0) WE(3.0) T(7.0)	204.0	9.0	12.0	Pipalpani	133
MR FP	Begamganj (37)	ED EAG	-	, Gram, Masoor	91.0	W(5.0) WE(5.0) TK(6.0) T(16.0)	162.0	8.0	10.0	Salaiya	134
MR FP	Gairatganj (12)	EA	-	-	127.0	W(15.0) R(51.0) T(66.0)	297.0	35.0	24.0	Pipaliya Khurd	135
PR MR FP	Gairatganj (11)	EA	-	-	32.0	W(20.0) TW(10.0) R(50.0) T(80.0)	169.0	1.0	19.0	Padariyaganj	136
MR FP	Gairatganj (10)	EA	-	-	100.0	W(10.0) TW(10.0) R(32.0) T(52.0)	74.0	10.0	9.0	Anwariya	137
MR FP	Gairatganj (9)	EA	-	-	36.0	W(5.0) TW(3.0) R(36.0) T(44.0)	203.0	40.0	20.0	Mohad	138
PR MR FP	Gairatganj (7)	EA	-	-	-	W(3.0) R(12.0) T(15.0)	147.0	28.0	24.0	Simariya Kalan	139

Serial number	Name of village & Location code	Total area of the village (in hectare)	Total population (2001 Census)	Number of households (2001 Census)	Amenities available (if not available within the village, a dash (-) is shown in the column and next to it in brackets the distance in broad ranges viz.< 5 kms., 5-10 kms. and 10+ kms of the nearest place where the facility is available is given)							
					Educational	Medical	Drinking water	Post, telegraph and telephone	Commercial and co-operative banks	Agricultural, non-agricultural and other credit societies	Recreational & cultural facilities (Cinema/ Video hall, Sports club, Stadium/Auditorium)	Communications (Bus service, railway station, waterway)
1	2	3	4	5	6	7	8	9	10	11	12	13
140	Binapur (04071700)	220.0	334	62	P M(5-10) C(5-10)	- H(5-10) MCW(5-10) PHC(5-10)	HP W	- PO(5-10) PH(< 5)	- CM(5-10) CP(5-10)	- ACS(5-10) NCS(5-10) OCS(5-10)	- CV(5-10) SP(10+) ST(10+)	BS RS(10+)
141	Papda (04071800)	765.0	912	167	P M(< 5) C(10+)	- H(10+) MCW(10+) PHC(10+)	HP W	PO PH	- CM(10+) CP(10+)	- ACS(10+) NCS(10+) OCS(10+)	- CV(10+) SP(10+) ST(10+)	- BS(< 5) RS(10+)
142	Alampur (04071900)	504.0	1,007	162	P M C(10+)	PHS H(10+) MCW(10+) PHC(10+)	HP W	PH(3) PO(< 5)	- CM(10+) CP(10+)	ACS NCS(10+) OCS(10+)	- CV(10+) SP(10+) ST(10+)	BS RS(10+)
143	Murpar (04072000)	442.0	798	131	P M(< 5) C(10+)	- H(10+) MCW(10+) PHC(10+)	HP W	PO PH(2)	- CM(10+) CP(10+)	- ACS(< 5) NCS(< 5) OCS(< 5)	- CV(10+) SP(10+) ST(10+)	BS RS(10+)
144	Sultan Jhanpur (04072100)	467.0	426	59	P AC(2) M(< 5) C(10+)	- H(10+) MCW(10+) PHC(10+)	HP W	- PO(< 5) PH(< 5)	- CM(10+) CP(10+)	- ACS(< 5) NCS(< 5) OCS(< 5)	- CV(10+) SP(10+) ST(10+)	- BS(< 5) RS(10+)
145	Tehri (04072200)	859.0	1,088	177	P M(5-10) C(10+)	- H(10+) MCW(10+) PHC(10+)	HP W	- PO(5-10) PH(< 5)	- CM(10+) CP(10+)	- ACS(5-10) NCS(10+) OCS(10+)	- CV(10+) SP(10+) ST(10+)	- BS(5-10) RS(10+)
146	Khajuriya (04072300)	284.0	233	39	- P(< 5) M(5-10) C(10+)	- H(10+) MCW(10+) PHC(10+)	HP W	PH PO(10+)	- CM(10+) CP(10+)	- ACS(10+) NCS(10+) OCS(10+)	- CV(10+) SP(10+) ST(10+)	- BS(5-10) RS(10+)
147	Chironjiya (04072400)	380.0	185	38	P M(5-10) C(10+)	- H(10+) MCW(10+) PHC(10+)	HP W	- PO(10+) PH(10+)	- CM(10+) CP(10+)	ACS NCS(10+) OCS(10+)	- CV(10+) SP(10+) ST(10+)	- BS(10+) RS(10+)
148	Sayeedpur (04072500)	791.0	756	126	P AC M(< 5) C(10+)	PHS CHW H(10+) MCW(10+) PHC(10+)	HP W	- PO(10+) PH(10+)	- CM(10+) CP(10+)	ACS NCS(10+) OCS(10+)	- CV(10+) SP(10+) ST(10+)	- BS(10+) RS(10+)
149	Madanpur (04072600)	482.0	396	79	P AC M(5-10) C(10+)	- H(10+) MCW(10+) PHC(10+)	HP W	- PO(10+) PH(10+)	- CM(10+) CP(10+)	- ACS(< 5) NCS(10+) OCS(10+)	- CV(10+) SP(10+) ST(10+)	- BS(10+) RS(10+)
150	Khamkheda (04072700)	477.0	480	78	P AC M(5-10) C(10+)	- H(10+) MCW(10+) PHC(10+)	HP W	- PO(10+) PH(< 5)	- CM(10+) CP(10+)	- ACS(10+) NCS(10+) OCS(10+)	- CV(10+) SP(10+) ST(10+)	- BS(5-10) RS(10+)
151	Rampura Khurd (04072800)	267.0	241	49	- P(< 5) M(5-10) C(10+)	- H(10+) MCW(10+) PHC(10+)	-	- PO(< 5) PH(< 5)	- CM(10+) CP(10+)	- ACS(10+) NCS(10+) OCS(10+)	- CV(10+) SP(10+) ST(10+)	- BS(10+) RS(10+)

Village Directory

Land Use (As on 1999)

Approach to village	Nearest town & distance (in km)	Power supply	News paper/Magazine	Most important commodity manufactured	Land use (i.e. area under different types of land use in hectare)					Name of village	Serial number
					Forest	Irrigated (by source)	Unirrigated	Culturable waste (including gauchar and groves)	Area not available for cultivation		
14	15	16	17	18	19	20	21	22	23	2	1
PR MR FP	Gairatganj (8)	EA	-	-	-	W(4.0) R(21.0) T(25.0)	147.0	13.0	35.0	Binapur	140
MR FP	Gairatganj (13)	EA	-	-	86.0	W(30.0) TWE(10.0) R(77.0) T(117.0)	482.0	40.0	40.0	Papda	141
PR MR FP	Begamganj (14)	EA	N	, Gram	-	W(35.0) WE(20.0) R(50.0) T(105.0)	357.0	4.0	38.0	Alampur	142
PR MR FP	Begamganj (15)	EA	N	-	-	W(20.0) WE(20.0) R(56.0) T(96.0)	300.0	15.0	31.0	Murpar	143
FP	Begamganj (15)	EA	-	-	29.0	W(7.0) WE(7.0) TK(20.0) T(34.0)	366.0	20.0	18.0	Sultan Jhanpur	144
MR FP	Begamganj (20)	EA	-	-	183.0	W(25.0) WE(30.0) R(101.0) T(156.0)	419.0	49.0	52.0	Tehri	145
MR FP	Gairatganj (15)	EA	-	-	73.0	R(27.0) T(27.0)	157.0	18.0	9.0	Khajuriya	146
MR FP	Gairatganj (19)	EA	-	-	94.0	TK(22.0) T(22.0)	228.0	23.0	13.0	Chironjiya	147
MR FP	Gairatganj (20)	EA	-	-	305.0	TK(34.0) T(34.0)	385.0	42.0	25.0	Sayeedpur	148
MR FP	Gairatganj (20)	EA	-	-	143.0	R(35.0) T(35.0)	262.0	23.0	19.0	Madanpur	149
MR FP	Gairatganj (18)	EA	-	-	143.0	R(32.0) T(32.0)	262.0	22.0	18.0	Khamkheda	150
MR	Begamganj (10)	-	-	-	58.0	TK(18.0) T(18.0)	169.0	14.0	8.0	Rampura Khurd	151

Serial number	Name of village & Location code	Total area of the village (in hectare)	Total population (2001 Census)	Number of households (2001 Census)	Amenities available (if not available within the village, a dash (-) is shown in the column and next to it in brackets the distance in broad ranges viz.< 5 kms., 5-10 kms. and 10+ kms of the nearest place where the facility is available is given)							
					Educational	Medical	Drinking water	Post, telegraph and telephone	Commercial and co-operative banks	Agricultural, non-agricultural and other credit societies	Recreational & cultural facilities (Cinema/ Video hall, Sports club, Stadium/Auditorium)	Communications (Bus service, railway station, waterway)
1	2	3	4	5	6	7	8	9	10	11	12	13
152	Khumari (04072900)	277.0	254	48	P M(5-10) C(10+)	- H(10+) MCW(10+) PHC(10+)	HP W	- PO(< 5) PH(10+)	- CM(10+) CP(10+)	- ACS(10+) NCS(10+) OCS(10+)	- CV(10+) SP(10+) ST(10+)	- BS(5-10) RS(10+)
153	Gailpur (04073000)	191.0	184	34	P M(5-10) C(10+)	- H(10+) MCW(10+) PHC(10+)	HP W	- PO(< 5) PH(< 5)	- CM(10+) CP(10+)	- ACS(10+) NCS(10+) OCS(10+)	- CV(10+) SP(10+) ST(10+)	- BS(5-10) RS(10+)
154	Bhanwargarh (04073100)	673.0	415	75	P M(5-10) C(10+)	- H(10+) MCW(10+) PHC(10+)	HP W	- PO(< 5) PH(10+)	- CM(10+) CP(10+)	- ACS(10+) NCS(10+) OCS(10+)	- CV(10+) SP(10+) ST(10+)	- BS(10+) RS(10+)
155	Mahgawan (04073200)	462.0	510	87	P M(< 5) C(10+)	- H(10+) MCW(10+) PHC(10+)	HP W	- PO(10+) PH(10+)	- CM(10+) CP(10+)	- ACS(10+) NCS(10+) OCS(10+)	- CV(10+) SP(10+) ST(10+)	- BS(< 5) RS(10+)
156	Mahuna (04073300)	621.0	546	99	P M(10+) C(10+)	- H(10+) MCW(10+) PHC(10+)	HP W	- PO(< 5) PH(10+)	- CM(10+) CP(10+)	- ACS(10+) NCS(10+) OCS(10+)	- CV(10+) SP(10+) ST(10+)	- BS(10+) RS(10+)
157	Deoriganj (04073400)	527.0	688	137	P M(5-10) C(10+)	- H(10+) MCW(10+) PHC(10+)	HP W	PO PH(5-10)	- CM(10+) CP(10+)	- ACS(10+) NCS(10+) OCS(10+)	- CV(10+) SP(10+) ST(10+)	- BS(5-10) RS(10+)
158	Kahula (04073500)	797.0	727	112	P M(< 5) C(10+)	- H(10+) MCW(10+) PHC(10+)	HP W	- PO(< 5) PH(10+)	- CM(10+) CP(10+)	- ACS(10+) NCS(10+) OCS(10+)	- CV(10+) SP(10+) ST(10+)	- BS(10+) RS(10+)
159	Rajpura (04073600)	1,288.0	1,365	212	P(2) M AC C(10+)	- H(10+) MCW(10+) PHC(10+)	HP W	PO PH(10+)	- CM(10+) CP(10+)	ACS NCS(10+) OCS(10+)	- CV(10+) SP(10+) ST(10+)	- BS(10+) RS(10+)
160	Karhoula (04073700)	423.0	617	117	P AC(2) M(< 5) C(10+)	- H(10+) MCW(10+) PHC(10+)	HP W	- PO(< 5) PH(10+)	- CM(10+) CP(10+)	- ACS(< 5) NCS(10+) OCS(10+)	- CV(10+) SP(10+) ST(10+)	- BS(10+) RS(10+)
161	Pipaliya Amarsingh (04073800)	274.0	471	81	P M(< 5) C(10+)	- H(10+) MCW(10+) PHC(10+)	HP W	- PO(< 5) PH(10+)	- CM(10+) CP(10+)	- ACS(< 5) NCS(10+) OCS(10+)	- CV(10+) SP(10+) ST(10+)	- BS(10+) RS(10+)
162	Sanwali (04073900)	755.0	222	34	- P(< 5) M(< 5) C(10+)	- H(10+) MCW(10+) PHC(10+)	HP W	- PO(< 5) PH(10+)	- CM(10+) CP(10+)	- ACS(10+) NCS(5-10) OCS(10+)	- CV(10+) SP(10+) ST(10+)	- BS(10+) RS(10+)
163	Shobhapur (04074000)	776.0	856	143	P M(< 5) C(10+)	- H(10+) MCW(10+) PHC(10+)	HP W	- PO(< 5) PH(10+)	- CM(10+) CP(10+)	- ACS(< 5) NCS(10+) OCS(10+)	- CV(10+) SP(10+) ST(10+)	- BS(10+) RS(10+)
164	Simariya Khurd (04074100)	401.0	243	36	P M(< 5) C(10+)	- H(10+) MCW(10+) PHC(10+)	HP W	- PO(< 5) PH(10+)	- CM(10+) CP(10+)	- ACS(10+) NCS(< 5) OCS(10+)	- CV(10+) SP(10+) ST(10+)	- BS(10+) RS(10+)

Village Directory

Land Use (As on 1999)

Approach to village	Nearest town & distance (in km)	Power supply	News paper/Magazine	Most important commodity manufactured	Land use (i.e. area under different types of land use in hectare)					Name of village	Serial number
					Forest	Irrigated (by source)	Unirrigated	Culturable waste (including gauchar and groves)	Area not available for cultivation		
14	15	16	17	18	19	20	21	22	23	2	1
MR	Begamganj (42)	ED EAG	-	-	27.0	W(5.0) TWE(10.0) R(11.0) T(26.0)	196.0	10.0	18.0	Khumari	152
MR	Begamganj (43)	ED EAG	-	-	42.0	W(6.0) R(6.0) T(12.0)	127.0	3.0	7.0	Gailpur	153
MR	Begamganj (41)	EA	-	-	377.0	W(8.0) R(4.0) T(12.0)	260.0	10.0	14.0	Bhanwargarh	154
MR	Begamganj (45)	ED EAG	-	-	48.0	W(7.0) WE(3.0) R(4.0) T(14.0)	350.0	22.0	28.0	Mahgawan	155
MR	Begamganj (41)	EA	-	-	112.0	W(20.0) TWE(22.0) R(20.0) T(62.0)	384.0	33.0	30.0	Mahuna	156
MR	Gairatganj (16)	EA	-	-	16.0	W(30.0) WE(20.0) TWE(13.0) T(63.0)	347.0	69.0	32.0	Deoriganj	157
MR FP	Gairatganj (28)	EA	N M	Earthern Pots	119.0	W(5.0) TWE(12.0) R(6.0) T(23.0)	547.0	1.0	107.0	Kahula	158
MR FP	Gairatganj (25)	EA	N	Bricks	265.0	W(4.0) WE(10.0) TWE(5.0) T(19.0)	888.0	7.0	109.0	Rajpura	159
MR FP	Gairatganj (28)	EA	-	-	56.0	W(15.0) WE(16.0) T(31.0)	304.0	2.0	30.0	Karhoula	160
MR FP	Gairatganj (37)	EA	-	-	75.0	W(5.0) R(8.0) T(13.0)	165.0	11.0	10.0	Pipaliya Amarsingh	161
MR FP	Begamganj (30)	EA	-	-	171.0	W(20.0) R(51.0) T(71.0)	467.0	15.0	31.0	Sanwali	162
MR FP	Gairatganj (33)	EA	-	-	224.0	W(14.0) R(25.0) T(39.0)	459.0	31.0	23.0	Shobhapur	163
MR FP	Gairatganj (35)	EA	-	-	131.0	W(9.0) R(10.0) T(19.0)	236.0	5.0	10.0	Simariya Khurd	164

Serial number	Name of village & Location code	Total area of the village (in hectare)	Total population (2001 Census)	Number of households (2001 Census)	Amenities available (if not available within the village, a dash (-) is shown in the column and next to it in brackets the distance in broad ranges viz.< 5 kms., 5-10 kms. and 10+ kms of the nearest place where the facility is available is given)							
					Educational	Medical	Drinking water	Post, telegraph and telephone	Commercial and co-operative banks	Agricultural, non-agricultural and other credit societies	Recreational & cultural facilities (Cinema/ Video hall, Sports club, Stadium/Auditorium)	Communications (Bus service, railway station, waterway)
1	2	3	4	5	6	7	8	9	10	11	12	13
165	Gorkha (04074200)	312.0	441	72	P M(< 5) C(10+)	- H(10+) MCW(10+) PHC(10+)	HP W	- PO(< 5) PH(10+)	- CM(10+) CP(10+)	- ACS(< 5) NCS(10+) OCS(10+)	- CV(10+) SP(10+) ST(10+)	- BS(10+) RS(10+)
166	Jinnor (04074300)	566.0	345	62	P M(5-10) C(10+)	- H(10+) MCW(10+) PHC(10+)	W TK	- PO(5-10) PH(10+)	- CM(10+) CP(10+)	- ACS(10+) NCS(10+) OCS(10+)	- CV(10+) SP(10+) ST(10+)	- BS(10+) RS(10+)
167	Tekapar Khodi (04074400)	795.0	1,048	173	P M(< 5) C(10+)	- H(10+) MCW(10+) PHC(10+)	HP W	- PO(< 5) PH(< 5)	- CM(10+) CP(10+)	- ACS(< 5) NCS(10+) OCS(10+)	- CV(10+) SP(10+) ST(10+)	- BS(5-10) RS(10+)
168	Sodarpur (04074500)	964.0	1,621	277	P(2) M(2) S C(10+)	PHS H(10+) MCW(10+) PHC(10+)	HP W	PO PH(5-10)	- CM(10+) CP(10+)	ACS NCS(10+) OCS(10+)	- CV(10+) SP(10+) ST(10+)	- BS(10+) RS(10+)
169	Singhad (04074600)	223.0	419	72	P M C(10+)	- H(10+) MCW(10+) PHC(10+)	-	- PO(< 5) PH(5-10)	- CM(10+) CP(10+)	ACS NCS(10+) OCS(10+)	- CV(10+) SP(10+) ST(10+)	- BS(5-10) RS(10+)
170	Rajghati (04074700)	655.0	-------- Uninhabited ----------									
171	Patimank Chuk (04074800)	47.0	370	65	P AC M(< 5) C(10+)	- H(10+) MCW(10+) PHC(10+)	HP W	- PO(10+) PH(10+)	- CM(10+) CP(10+)	- ACS(10+) NCS(10+) OCS(10+)	- CV(10+) SP(10+) ST(10+)	- BS(10+) RS(10+)
172	Suagard (04074900)	16.0	143	13	P M(5-10) C(10+)	- H(10+) MCW(10+) PHC(10+)	HP W	- PO(10+) PH(10+)	- CM(10+) CP(10+)	- ACS(10+) NCS(10+) OCS(10+)	- CV(10+) SP(10+) ST(10+)	- BS(10+) RS(10+)
	Block Total	**82839.0**	**96849**	**16779**	**P(140) M(23) S(4) PUC(2) AC(21) O**	**H HA D DA DU PHC PHS(14) RMP(2) CHW(11) O**	**T(10) W(152) TK(9) HP(157) TW(23) R(34)**	**PO(22) PH(62)**	**CM(5) CP(4)**	**ACS(20) NCS(4) OCS(2)**	**CV**	**BS(15)**

Village Directory

Land Use (As on 1999)

Approach to village	Nearest town & distance (in km)	Power supply	News paper/Magazine	Most important commodity manufactured	Land use (i.e. area under different types of land use in hectare)					Name of village	Serial number
					Forest	Irrigated (by source)	Unirrigated	Culturable waste (including gauchar and groves)	Area not available for cultivation		
14	15	16	17	18	19	20	21	22	23	2	1
MR FP	Gairatganj (35)	EA	-	-	21.0	W(3.0) R(7.0) T(10.0)	246.0	21.0	14.0	Gorkha	165
FP	Gairatganj (35)	EA	-	Wooden Furniture	121.0	W(72.0) T(72.0)	268.0	90.0	15.0	Jinnor	166
MR FP	Gairatganj (30)	EA	-	Wooden Furniture	152.0	W(85.0) T(85.0)	558.0	-	-	Tekapar Khodi	167
MR FP	Gairatganj (30)	EA	-	Wooden Furniture	237.0	W(120.0) T(120.0)	523.0	54.0	30.0	Sodarpur	168
	Gairatganj (30)	EA	-	Wooden Furniture	-	W(52.0) T(52.0)	171.0	-	-	Singhad	169
		-------- Uninhabited ----------			644.0	-	9.0	-	2.0	Rajghati	170
MR FP	Gairatganj (13)	-	-	-	-	W(2.0) T(2.0)	45.0	-	-	Patimank Chuk	171
MR FP	Gairatganj (16)	-	-	-	-	W(2.0) T(2.0)	14.0	-	-	Suagard	172
PR(34) MR(155) FP(142)		**ED(61) EAG(57) EO EA(97)**	**N(10) M(5)**		**26114.0**	**PC(14) W(1672) WE(592) TW(493) TWE(2842) TK(651) R(2117) T(8381)**	**40351.0**	**4462.0**	**3531.0**		

(ii) Alphabetical list of Villages alongwith location code 1991 and 2001

Serial Number	Name of village	2001 Census location code number	1991 Census location code number
1	2	3	4
Name of CD Block: Begamganj			
Name of Sub-Dist: 0003			
1	Amouli	04090800	300030003000300159
2	Anghori	04090400	300030003000300155
3	Anwariya	04091900	300030003000300170
4	Badgawan Sahjadpur	04078300	300030003000300034
5	Badhiya	04097000	300030003000300221
6	Bamhori (Ta Kothikho)	04095200	300030003000300203
7	Bamhori Titor	04093200	300030003000300183
8	Bankori	04087300	300030003000300124
9	Bareli	04090200	300030003000300153
10	Bargawan Munzapta	04085400	300030003000300105
11	Barha	04088200	300030003000300133
12	Bari	04081000	300030003000300061
13	Barkhoa	04080700	300030003000300058
14	Barri Kalan	04081100	300030003000300062
15	Barri Khurd	04081500	300030003000300066
16	Basiya	04080800	300030003000300059
17	Beelkheda Jagir	04091400	300030003000300165
18	Beerpur	04085300	300030003000300104
19	Belai	04075300	300030003000300004
20	Berkhedi (Tappa Sunehra	04077000	300030003000300021
21	Berkhedi Baramadgarhi	04078000	300030003000300031
22	Berkhedi Jorawar	04080500	300030003000300056
23	Berkhedi Rajaram	04092700	300030003000300178
24	Bersala Jagir	04092100	300030003000300172
25	Bhadur Pur	04076300	300030003000300014
26	Bhainsa	04087400	300030003000300125
27	Bhenswai Kalan	04076800	300030003000300019
28	Bhenswai Khurd	04076900	300030003000300020
29	Bhojpur	04086000	300030003000300111
30	Bhureru	04075900	300030003000300010
31	Bichhua	04083900	300030003000300090
32	Bichhuwa Jagir	04091200	300030003000300163
33	Bijora	04085500	300030003000300106
34	Boriya Jagir	04091500	300030003000300166
35	Bothua	04083600	300030003000300087
36	Chainpura Baramadgarhi	04077900	300030003000300030
37	Chainpura Munzapta	04095600	300030003000300207
38	Chainpura Ta. Choka	04087200	300030003000300123
39	Chanda Mau	04075500	300030003000300006
40	Chandbad	04080600	300030003000300057
41	Chandoda	04095800	300030003000300209
42	Chandoriya	04078600	300030003000300037
43	Chandpura	04085100	300030003000300102

Serial Number	Name of village	2001 Census location code number	1991 Census location code number
1	2	3	4
44	Chargawan	04094300	300030003000300194
45	Chhola	04077400	300030003000300025
46	Choka Bakhatsingh	04088000	300030003000300131
47	Chouka Beragi	04088500	300030003000300136
48	Dehgawan	04090900	300030003000300160
49	Deolapur Munzapta	04096500	300030003000300216
50	Deori	04089400	300030003000300145
51	Devlapur	04077500	300030003000300026
52	Dhandhiya	04080300	300030003000300054
53	Dhilwar	04090300	300030003000300154
54	Dhimroli	04079100	300030003000300042
55	Dholpur	04084200	300030003000300093
56	Dhwaj	04082800	300030003000300079
57	Dobi	04086800	300030003000300119
58	Dungariya	04096700	300030003000300218
59	Fatehpur	04081800	300030003000300069
60	Genhuras	04079400	300030003000300045
61	Ghana Kalan	04092000	300030003000300171
62	Ghana Khurd	04090700	300030003000300158
63	Ghoghari	04087500	300030003000300126
64	Gonda Khoh	04083300	300030003000300084
65	Gopai	04095900	300030003000300210
66	Gopalpur Baramadgarhi	04077800	300030003000300029
67	Gorakhpur	04094500	300030003000300196
68	Gorkha	04088600	300030003000300137
69	Gulwada	04096100	300030003000300212
70	Gundrai	04094700	300030003000300198
71	Hapsili	04081900	300030003000300070
72	Hinotiya Bamnai	04084500	300030003000300096
73	Hinotiya Munzapt	04075700	300030003000300008
74	Hinotiya Pachori	04080100	300030003000300052
75	Itaiya	04085600	300030003000300107
76	Jamaniya Jamshah	04086400	300030003000300115
77	Jamuniya Pipaliya	04096000	300030003000300211
78	Jamuniya Ta.Kothikho	04095000	300030003000300201
79	Jamuniya Ta.Padariya	04092800	300030003000300179
80	Jamuniya Talluka Mahuakheda	04083100	300030003000300082
81	Jarua	04084800	300030003000300099
82	Jasrathi	04091800	300030003000300169
83	Jhamra	04094800	300030003000300199
84	Jhiriya Baramadgadhi	04075200	300030003000300003
85	Jhiriya Rani	04083400	300030003000300085
86	Jhiriya Talluk Chouka	04076400	300030003000300015
87	Jhirpani	04086600	300030003000300117
88	Kakarua Anchharam	04087800	300030003000300129
89	Kakarua Baramadgarhi	04075400	300030003000300005
90	Kakrua Gulab	04089200	300030003000300143

Serial Number	Name of village	2001 Census location code number	1991 Census location code number
1	2	3	4
91	Kalyanpur	04076000	300030003000300011
92	Kanjela	04089600	300030003000300147
93	Karhola	04083700	300030003000300088
94	Kasba Chouka	04076100	300030003000300012
95	Katangi	04081300	300030003000300064
96	Kenkda	04088400	300030003000300135
97	Kerpani	04094000	300030003000300191
98	Keshlon Ta Padariya	04092300	300030003000300174
99	Keshlon Ta.Naigadiya	04096600	300030003000300217
100	Khairpur	04079000	300030003000300041
101	Khajuriya Baramadgadhi	04075000	300030003000300001
102	Khajuriya Gusain	04093400	300030003000300185
103	Khamariya Kalan	04096900	300030003000300220
104	Khamariya Ta Naigariya	04093600	300030003000300187
105	Khamkheda	04094200	300030003000300193
106	Khamkheda Tappa	04084400	300030003000300095
107	Khanpur	04080400	300030003000300055
108	Khejda	04077300	300030003000300024
109	Kheri Ta Padariya	04091600	300030003000300167
110	Kheri Talluka Choauka	04076600	300030003000300017
111	Khireti	04084000	300030003000300091
112	Khiriya Navalshah	04083500	300030003000300086
113	Khiriya Parasar	04075100	300030003000300002
114	Khiriya Sukalrai	04081200	300030003000300063
115	Khiriya Ta Papda	04088900	300030003000300140
116	Kirangi	04084300	300030003000300094
117	Kiratpur	04076700	300030003000300018
118	Kishangarh	04089900	300030003000300150
119	Kohniya	04079300	300030003000300044
120	Kokalpur	04077700	300030003000300028
121	Koluwa	04077200	300030003000300023
122	Kothikho	04095500	300030003000300206
123	Kunda	04087900	300030003000300130
124	Lakhanpur	04085700	300030003000300108
125	Lalatori	04080000	300030003000300051
126	Lawapani	04088700	300030003000300138
127	Maddeora	04088800	300030003000300139
128	Madhiya Gusain	04091700	300030003000300168
129	Madiya Hasankhan	04078800	300030003000300039
130	Madiya Mahuakheda	04075600	300030003000300007
131	Madiya Niwari	04077100	300030003000300022
132	Madiyabibi	04081400	300030003000300065
133	Madiyasetu	04079600	300030003000300047
134	Madkheda Tappa Sunhera	04083800	300030003000300089
135	Madni	04087600	300030003000300127
136	Mahgawan Tappa Sunhera	04084700	300030003000300098
137	Mahua Kheda Kalan	04084600	300030003000300097

Serial Number	Name of village	2001 Census location code number	1991 Census location code number
1	2	3	4
138	Mahua Kheda Khurd	04083200	300030003000300083
139	Mahua Kheda Singhai	04088100	300030003000300132
140	Majgawan Munzapta	04093100	300030003000300182
141	Majhgawa Sani	04088300	300030003000300134
142	Mala	04078400	300030003000300035
143	Mandla	04075800	300030003000300009
144	Manpur	04078900	300030003000300040
145	Mansadehi	04086200	300030003000300113
146	Markhandi	04086700	300030003000300118
147	Markheda Gulab	04092500	300030003000300176
148	Masoor Bawli	04096300	300030003000300214
149	Mawai	04089700	300030003000300148
150	Mehandi	04093300	300030003000300184
151	Mehgawan Ta Kothikho	04094600	300030003000300197
152	Mehgawan Talluka Choka	04086900	300030003000300120
153	Modakpur	04087000	300030003000300121
154	Mohniya	04079900	300030003000300050
155	Moiya	04094400	300030003000300195
156	Mudiyachampat	04086100	300030003000300112
157	Mundla Ber	04079800	300030003000300049
158	Mundla Chawal	04079700	300030003000300048
159	Nagjhirl	04089800	300030003000300149
160	Naigadhiya	04096400	300030003000300215
161	Nain Bilas	04082500	300030003000300076
162	Narayanpur	04095100	300030003000300202
163	Narendrapur	04087100	300030003000300122
164	Nayagaon	04094100	300030003000300192
165	Nayanagar	04085900	300030003000300110
166	Pachipura	04081700	300030003000300068
167	Padajhir	04082200	300030003000300073
168	Padariya Khurd	04091100	300030003000300162
169	Padariya Rajadhar	04089000	300030003000300141
170	Padariya Sitaram	04090000	300030003000300151
171	Paloha	04080200	300030003000300053
172	Panari	04085200	300030003000300103
173	Pandarbhata	04095700	300030003000300208
174	Papda	04090100	300030003000300152
175	Parsora	04082300	300030003000300074
176	Patna Munzapta	04093800	300030003000300189
177	Peel Pahadi	04078100	300030003000300032
178	Pipaliya Bakhatsingh	04082900	300030003000300080
179	Pipaliya Barai	04082400	300030003000300075
180	Pipaliya Bhat	04078700	300030003000300038
181	Pipaliya Bicholi	04092900	300030003000300180
182	Pipaliya Pathak	04085000	300030003000300101
183	Pipaliya Talluka Choka	04086500	300030003000300116

Serial Number	Name of village	2001 Census location code number	1991 Census location code number
1	2	3	4
184	Pipniya Jagir	04097300	300030003000300224
185	Rahatwas	04082600	300030003000300077
186	Rampura	04089100	300030003000300142
187	Ratanhari	04091000	300030003000300161
188	Rehma	04093700	300030003000300188
189	Rusïttampur	04097500	30003099999999F226
190	Sagoni Gosain	04082700	300030003000300078
191	Sahka	04083000	300030003000300081
192	Saikheda	04096200	300030003000300213
193	Sajkheda	04091300	300030003000300164
194	Sakarda	04089300	300030003000300144
195	Salaiya	04082100	300030003000300072
196	Saliwada	04079200	300030003000300043
197	Samasgarh	04084100	300030003000300092
198	Semra	04076200	300030003000300013
199	Shahpur Sultanpur	04097100	300030003000300222
200	Sihora Jagir	04096800	300030003000300219
201	Siltara	04078500	300030003000300036
202	Sogoni Munjapta	04078200	300030003000300033
203	Sohanpur	04093900	300030003000300190
204	Sothiya	04081600	300030003000300067
205	Suja	04086300	300030003000300114
206	Sultanganj	04092200	300030003000300173
207	Sumer	04077600	300030003000300027
208	Sunehra	04076500	300030003000300016
209	Suneti	04090600	300030003000300157
210	Sunwaha	04095400	300030003000300205
211	Tekapar Kalan	04092600	300030003000300177
212	Tekapar Munzapta	04093500	300030003000300186
213	Tekapar Ta.Kothikho	04095300	300030003000300204
214	Tekapur Khurd	04090500	300030003000300156
215	Tikari	04094900	300030003000300200
216	Tinghara Munzapta	04093000	300030003000300181
217	Tinghara Sani	04085800	300030003000300109
218	Tinsua	04087700	300030003000300128
219	Tulsipar	04084900	300030003000300100
220	Uchera	04082000	300030003000300071
221	Udka	04092400	300030003000300175
222	Umarhari Ta.Papda	04089500	300030003000300146
223	Umarhari Ta.Silwani	04097200	300030003000300223
224	Umarkhoh	04080900	300030003000300060
225	Vagpura	04097400	30003099999999F225
226	Vinayakpur	04079500	300030003000300046

Serial number	Name of village & Location code	Total area of the village (in hectare)	Total population (2001 Census)	Number of households (2001 Census)	Amenities available (if not available within the village, a dash (-) is shown in the column and next to it in brackets the distance in broad ranges viz.< 5 kms., 5-10 kms. and 10+ kms of the nearest place where the facility is available is given)							
					Educational	Medical	Drinking water	Post, telegraph and telephone	Commercial and co-operative banks	Agricultural, non-agricultural and other credit societies	Recreational & cultural facilities (Cinema/ Video hall, Sports club, Stadium/Auditorium)	Communications (Bus service, railway station, waterway)
1	2	3	4	5	6	7	8	9	10	11	12	13
CD Block: Begamganj (0003)												
1	Khajuriya Baramadgadhi (04075000)	854.0	1,219	236	P M AC C(10+)	PHS H(10+) MCW(10+) PHC(10+)	HP W	- PO(10+) PH(10+)	- CM(10+) CP(10+)	- ACS(10+) NCS(10+) OCS(10+)	- CV(10+) SP(10+) ST(10+)	- BS(< 5) RS(10+)
2	Khiriya Parasar (04075100)	96.0	7	3	- P(5-10) M(5-10) C(5-10)	- H(10+) MCW(10+) PHC(10+)	HP	- PO(< 5) PH(10+)	- CM(10+) CP(10+)	- ACS(10+) NCS(10+) OCS(10+)	- CV(10+) SP(10+) ST(10+)	BS RS(10+)
3	Jhiriya Baramadgadhi (04075200)	244.0	356	76	P M(< 5) C(10+)	- H(10+) MCW(10+) PHC(10+)	HP W	- PO(< 5) PH(10+)	- CM(10+) CP(10+)	- ACS(10+) NCS(10+) OCS(10+)	- CV(10+) SP(10+) ST(10+)	- BS(5-10) RS(10+)
4	Belai (04075300)	200.0	241	39	P AC M(< 5) C(10+)	- H(10+) MCW(10+) PHC(10+)	HP W	- PO(< 5) PH(10+)	- CM(10+) CP(10+)	- ACS(10+) NCS(10+) OCS(10+)	- CV(10+) SP(10+) ST(10+)	- BS(< 5) RS(10+)
5	Kakarua Baramadgarhi (04075400)	172.0	328	47	P AC M(< 5) C(10+)	- H(10+) MCW(10+) PHC(10+)	HP W	- PO(< 5) PH(10+)	- CM(10+) CP(10+)	- ACS(10+) NCS(10+) OCS(10+)	- CV(10+) SP(10+) ST(10+)	- BS(5-10) RS(10+)
6	Chanda Mau (04075500)	239.0	323	56	P M(< 5) C(10+)	- H(10+) MCW(10+) PHC(10+)	HP W	- PO(< 5) PH(10+)	- CM(10+) CP(10+)	- ACS(10+) NCS(10+) OCS(10+)	- CV(10+) SP(10+) ST(10+)	- BS(< 5) RS(10+)
7	Madiya Mahuakheda (04075600)	244.0	338	56	P M AC C(10+)	- H(10+) MCW(10+) PHC(10+)	HP W	- PO(< 5) PH(10+)	- CM(10+) CP(10+)	- ACS(10+) NCS(10+) OCS(10+)	- CV(10+) SP(10+) ST(10+)	BS RS(10+)
8	Hinotiya Munzapt (04075700)	242.0	251	52	P AC M(< 5) C(10+)	- H(10+) MCW(10+) PHC(10+)	HP TW W	- PO(< 5) PH(10+)	- CM(10+) CP(10+)	- ACS(10+) NCS(10+) OCS(10+)	- CV(10+) SP(10+) ST(10+)	- BS(< 5) RS(10+)
9	Mandla (04075800)	336.0	307	72	AC P(< 5) M(< 5) C(10+)	- H(5-10) MCW(10+) PHC(10+)	-	- PO(< 5) PH(10+)	- CM(10+) CP(10+)	- ACS(10+) NCS(10+) OCS(10+)	- CV(10+) SP(10+) ST(10+)	- BS(< 5) RS(10+)
10	Bhureru (04075900)	489.0	1,008	197	P(2) M C(10+)	CHW H(10+) MCW(10+) PHC(10+)	HP W	PO PH	- CM(10+) CP(10+)	ACS NCS(10+) OCS(10+)	- CV(< 5) SP(< 5) ST(10+)	- BS(10+) RS(10+)
11	Kalyanpur (04076000)	241.0	484	81	P M(< 5) C(10+)	- H(10+) MCW(10+) PHC(10+)	HP W	PH PO(< 5)	- CM(10+) CP(10+)	- ACS(10+) NCS(10+) OCS(10+)	- CV(10+) SP(10+) ST(10+)	- BS(10+) RS(10+)
12	Kasba Chouka (04076100)	899.0	858	158	P(2) M(< 5) C(10+)	- H(10+) MCW(10+) PHC(10+)	HP W	PH PO(< 5)	- CM(10+) CP(10+)	- ACS(10+) NCS(10+) OCS(10+)	- CV(10+) SP(10+) ST(10+)	- BS(10+) RS(10+)

Village Directory

Land Use (As on 1999)

Approach to village	Nearest town & distance (in km)	Power supply	News paper/Magazine	Most important commodity manufactured	Land use (i.e. area under different types of land use in hectare)					Name of village	Serial number
					Forest	Irrigated (by source)	Unirrigated	Culturable waste (including gauchar and groves)	Area not available for cultivation		
14	15	16	17	18	19	20	21	22	23	2	1
MR FP	Begamganj (19)	ED EAG	-	Bidi	548.0	WE(38.0) R(60.0) T(98.0)	118.0	40.0	50.0	Khajuriya Baramadgadhi	1
PR MR FP	Begamganj (15)	ED EAG	-	, Bidi	-	W(10.0) R(26.0) T(36.0)	49.0	-	11.0	Khiriya Parasar	2
MR FP	Begamganj (21)	ED EAG	-	Bidi	38.0	WE(17.0) R(34.0) T(51.0)	125.0	6.0	24.0	Jhiriya Baramadgadhi	3
MR FP	Begamganj (20)	EA	-	Bidi	22.0	W(10.0) WE(10.0) TWE(7.0) T(27.0)	115.0	24.0	12.0	Belai	4
MR FP	Begamganj (21)	ED	-	Bidi	-	W(8.0) R(5.0) T(13.0)	144.0	7.0	8.0	Kakarua Baramadgarhi	5
MR FP	Begamganj (21)	ED EAG	-	Bidi	55.0	WE(20.0) R(13.0) T(33.0)	123.0	11.0	17.0	Chanda Mau	6
PR MR FP	Begamganj (20)	-	-	Bidi	39.0	W(23.0) R(15.0) T(38.0)	146.0	11.0	10.0	Madiya Mahuakheda	7
MR FP	Begamganj (22)	ED EAG	-	Bidi	96.0	WE(20.0) R(20.0) T(40.0)	78.0	22.0	6.0	Hinotiya Munzapt	8
MR FP	Begamganj (22)	ED EAG	-	Bidi	96.0	WE(26.0) R(14.0) T(40.0)	166.0	13.0	21.0	Mandla	9
	Begamganj (18)	ED EAG	-	Earthern Pots	213.0	W(100.0) TWE(5.0) WF(39.0) T(144.0)	113.0	9.0	10.0	Bhureru	10
MR FP	Begamganj (16)	ED	-	Wooden Furniture	21.0	W(61.0) WF(9.0) T(70.0)	124.0	19.0	7.0	Kalyanpur	11
MR FP	Begamganj (18)	ED EAG	-	-	493.0	W(86.0) WF(20.0) T(106.0)	263.0	22.0	15.0	Kasba Chouka	12

Serial number	Name of village & Location code	Total area of the village (in hectare)	Total population (2001 Census)	Number of households (2001 Census)	Amenities available (if not available within the village, a dash (-) is shown in the column and next to it in brackets the distance in broad ranges viz.< 5 kms., 5-10 kms. and 10+ kms of the nearest place where the facility is available is given)							
					Educational	Medical	Drinking water	Post, telegraph and telephone	Commercial and co-operative banks	Agricultural, non-agricultural and other credit societies	Recreational & cultural facilities (Cinema/ Video hall, Sports club, Stadium/Auditorium)	Communications (Bus service, railway station, waterway)
1	2	3	4	5	6	7	8	9	10	11	12	13
13	Semra (04076200)	477.0	516	78	P M C(10+)	- H(10+) MCW(10+) PHC(10+)	W	PH PO(5-10)	- CM(10+) CP(10+)	- ACS(10+) NCS(10+) OCS(10+)	- CV(10+) SP(10+) ST(10+)	- BS(10+) RS(10+)
14	Bhadur Pur (04076300)	388.0	-------- Uninhabited ----------									
15	Jhiriya Talluk Chouka (04076400)	213.0	411	90	P M(5-10) C(10+)	- H(10+) MCW(10+) PHC(10+)	HP W	- PO(5-10) PH(5-10)	- CM(10+) CP(10+)	- ACS(10+) NCS(10+) OCS(10+)	- CV(10+) SP(10+) ST(10+)	- BS(10+) RS(10+)
16	Sunehra (04076500)	1,530.0	1,653	270	P M S C(10+)	- H(10+) MCW(10+) PHC(10+)	HP W	PO PH(10+)	- CM(10+) CP(10+)	ACS NCS(10+) OCS(10+)	- CV(10+) SP(10+) ST(10+)	- BS(10+) RS(10+)
17	Kheri Talluka Choauka (04076600)	557.0	892	196	P M C(10+)	- H(10+) MCW(10+) PHC(10+)	HP W	- PO(5-10) PH(10+)	- CM(10+) CP(10+)	- ACS(5-10) NCS(5-10) OCS(5-10)	- CV(10+) SP(10+) ST(10+)	- BS(10+) RS(10+)
18	Kiratpur (04076700)	432.0	619	144	P M C(10+)	- H(10+) MCW(10+) PHC(10+)	HP W	- PO(< 5) PH(10+)	- CM(10+) CP(10+)	- ACS(5-10) NCS(5-10) OCS(5-10)	- CV(10+) SP(10+) ST(10+)	- BS(10+) RS(10+)
19	Bhenswai Kalan (04076800)	332.0	547	115	P M C(10+)	- H(10+) MCW(10+) PHC(10+)	HP W	PH PO(5-10)	- CM(10+) CP(10+)	- ACS(< 5) NCS(< 5) OCS(< 5)	- CV(10+) SP(10+) ST(10+)	- BS(10+) RS(10+)
20	Bhenswai Khurd (04076900)	204.0	500	69	P M(< 5) C(10+)	- H(10+) MCW(10+) PHC(10+)	W	- PO(< 5) PH(10+)	- CM(10+) CP(10+)	- ACS(5-10) NCS(< 5) OCS(< 5)	- CV(10+) SP(10+) ST(10+)	- BS(10+) RS(10+)
21	Berkhedi (Tappa Sunehra (04077000)	118.0	-------- Uninhabited ----------									
22	Madiya Niwari (04077100)	462.0	516	77	P M(< 5) C(5-10)	- H(5-10) MCW(5-10) PHC(5-10)	HP W R	- PO(5-10) PH(5-10)	- CM(10+) CP(10+)	- ACS(10+) NCS(10+) OCS(10+)	- CV(5-10) SP(10+) ST(10+)	- BS(5-10) RS(10+)
23	Koluwa (04077200)	157.0	201	35	P M(5-10) C(5-10)	- H(5-10) MCW(5-10) PHC(5-10)	T HP W R	- PO(5-10) PH(5-10)	- CM(10+) CP(10+)	- ACS(10+) NCS(10+) OCS(10+)	- CV(5-10) SP(10+) ST(10+)	- BS(5-10) RS(10+)
24	Khejda (04077300)	184.0	39	11	- P(5-10) M(5-10) C(5-10)	- H(5-10) MCW(5-10) PHC(5-10)	HP W R	- PO(5-10) PH(5-10)	- CM(5-10) CP(5-10)	- ACS(10+) NCS(10+) OCS(10+)	- CV(5-10) SP(10+) ST(10+)	- BS(5-10) RS(10+)

Village Directory

Land Use (As on 1999)

Approach to village	Nearest town & distance (in km)	Power supply	News paper/Magazine	Most important commodity manufactured	Land use (i.e. area under different types of land use in hectare)					Name of village	Serial number
					Forest	Irrigated (by source)	Unirrigated	Culturable waste (including gauchar and groves)	Area not available for cultivation		
14	15	16	17	18	19	20	21	22	23	2	1
MR FP	Begamganj (16)	ED EAG	-	Wooden Furniture	86.0	W(80.0) TWE(12.0) WF(20.0) T(112.0)	251.0	15.0	13.0	Semra	13
		-------- Uninhabited ----------			185.0	-	201.0	2.0	-	Bhadur Pur	14
MR FP	Begamganj (222)	-	-	Bidi	-	-	195.0	18.0	-	Jhiriya Talluk Chouka	15
MR FP	Begamganj (10)	ED EAG	-	-	577.0	W(10.0) WE(9.0) TW(3.0) TWE(3.0) R(44.0) T(69.0)	561.0	283.0	40.0	Sunehra	16
MR FP	Begamganj (15)	ED EAG	-	-	263.0	PC(32.0) TW(3.0) T(35.0)	213.0	34.0	12.0	Kheri Talluka Choauka	17
MR FP	Begamganj (15)	ED EAG	-	-	105.0	W(18.0) R(4.0) T(22.0)	247.0	49.0	9.0	Kiratpur	18
MR FP	Begamganj (12)	ED EAG	-	-	92.0	W(11.0) TWE(2.0) R(18.0) T(31.0)	136.0	63.0	10.0	Bhenswai Kalan	19
MR FP	Begamganj (13)	ED EAG	-	-	34.0	W(10.0) WE(10.0) WF(41.0) T(61.0)	95.0	7.0	7.0	Bhenswai Khurd	20
		-------- Uninhabited ----------			-	W(3.0) R(13.0) WF(10.0) T(26.0)	82.0	4.0	6.0	Berkhedi (Tappa Sunehra	21
MR FP	Begamganj (7)	ED EAG	-	-	-	W(3.0) R(4.0) T(7.0)	436.0	12.0	7.0	Madiya Niwari	22
MR FP	Begamganj (6)	ED EAG	-	-	-	W(12.0) R(20.0) T(32.0)	114.0	7.0	4.0	Koluwa	23
MR FP	Begamganj (5)	ED EAG	-	-	-	W(25.0) R(75.0) T(100.0)	76.0	5.0	3.0	Khejda	24

Serial number	Name of village & Location code	Total area of the village (in hectare)	Total population (2001 Census)	Number of households (2001 Census)	Amenities available (if not available within the village, a dash (-) is shown in the column and next to it in brackets the distance in broad ranges viz.< 5 kms., 5-10 kms. and 10+ kms of the nearest place where the facility is available is given)							
					Educational	Medical	Drinking water	Post, telegraph and telephone	Commercial and co-operative banks	Agricultural, non-agricultural and other credit societies	Recreational & cultural facilities (Cinema/ Video hall, Sports club, Stadium/Auditorium)	Communications (Bus service, railway station, waterway)
1	2	3	4	5	6	7	8	9	10	11	12	13
25	Chhola (04077400)	405.0			-------- Uninhabited ----------							
26	Devlapur (04077500)	168.0	512	88	P M(5-10) C(10+)	- H(10+) MCW(10+) PHC(10+)	T HP TW W R	- PO(10+) PH(10+)	- CM(10+) CP(10+)	- ACS(10+) NCS(10+) OCS(10+)	- CV(10+) SP(10+) ST(10+)	- BS(< 5) RS(10+)
27	Sumer (04077600)	572.0	1,082	185	P(2) M S C(5-10)	PHS H(5-10) MCW(5-10) PHC(5-10)	T HP TW W R	PO PH	- CM(10+) CP(10+)	- ACS(5-10) NCS(5-10) OCS(5-10)	- CV(5-10) SP(10+) ST(10+)	BS RS(10+)
28	Kokalpur (04077700)	1,149.0	1,041	206	P M C(5-10)	- H(5-10) MCW(5-10) PHC(5-10)	HP TW W TK	PH PO(5-10)	- CM(10+) CP(10+)	- ACS(10+) NCS(10+) OCS(10+)	- CV(10+) SP(10+) ST(10+)	- BS(10+) RS(10+)
29	Gopalpur Baramadgarhi (04077800)	210.0	596	131	P M(< 5) C(5-10)	- H(5-10) MCW(5-10) PHC(5-10)	HP W R	- PO(5-10) PH(5-10)	- CM(5-10) CP(5-10)	- ACS(5-10) NCS(5-10) OCS(5-10)	- CV(5-10) SP(10+) ST(10+)	- BS(5-10) RS(10+)
30	Chainpura Baramadgarhi (04077900)	510.0	126	25	P M(< 5) C(10+)	- H(10+) MCW(10+) PHC(10+)	HP W TK	- PO(5-10) PH(5-10)	- CM(10+) CP(10+)	- ACS(10+) NCS(10+) OCS(10+)	- CV(10+) SP(10+) ST(10+)	- BS(10+) RS(10+) NW(5-10)
31	Berkhedi Baramadgarhi (04078000)	320.0	747	127	P M C(5-10)	PHS H(5-10) MCW(5-10) PHC(5-10)	HP TW W R	PH PO(< 5)	- CM(5-10) CP(5-10)	- ACS(5-10) NCS(5-10) OCS(5-10)	- CV(5-10) SP(10+) ST(10+)	- BS(5-10) RS(10+)
32	Peel Pahadi (04078100)	226.0	545	119	P M(< 5) C(10+)	PHS H(10+) MCW(10+) PHC(10+)	HP W R	- PO(5-10) PH(5-10)	- CM(10+) CP(10+)	- ACS(10+) NCS(10+) OCS(10+)	- CV(10+) SP(10+) ST(10+)	- BS(10+) RS(10+)
33	Sogoni Munjapta (04078200)	464.0	407	68	P M I(2) C(10+)	- H(5-10) MCW(5-10) PHC(5-10)	HP W	- PO(5-10) PH(5-10)	- CM(5-10) CP(5-10)	- ACS(5-10) NCS(5-10) OCS(5-10)	- CV(10+) SP(10+) ST(10+)	- BS(5-10) RS(10+)
34	Badgawan Sahjadpur (04078300)	764.0			-------- Uninhabited ----------							
35	Mala (04078400)	377.0	604	93	P M(5-10) C(5-10)	- H(5-10) MCW(5-10) PHC(5-10)	HP W	- PO(< 5) PH(10+)	- CM(5-10) CP(5-10)	- ACS(5-10) NCS(5-10) OCS(5-10)	- CV(5-10) SP(10+) ST(10+)	- BS(5-10) RS(10+)

Village Directory

Land Use (As on 1999)

Approach to village	Nearest town & distance (in km)	Power supply	News paper/Magazine	Most important commodity manufactured	Land use (i.e. area under different types of land use in hectare)					Name of village	Serial number
					Forest	Irrigated (by source)	Unirrigated	Culturable waste (including gauchar and groves)	Area not available for cultivation		
14	15	16	17	18	19	20	21	22	23	2	1
		-------- Uninhabited ----------			-	W(40.0) R(108.0) T(148.0)	246.0	6.0	5.0	Chhola	25
MR FP	Begamganj (10)	ED EAG	-	-	-	W(9.0) R(9.0) T(18.0)	142.0	5.0	3.0	Devlapur	26
PR MR FP	Begamganj (5)	ED EAG	-	-	-	W(17.0) R(33.0) T(50.0)	507.0	3.0	12.0	Sumer	27
MR FP	Begamganj (12)	EA	N M	-	379.0	W(10.0) WE(11.0) TWE(20.0) R(50.0) T(91.0)	594.0	70.0	15.0	Kokalpur	28
MR FP	Begamganj (6)	EA	-	, Gram, Soyabean	33.0	W(15.0) R(21.0) T(36.0)	118.0	20.0	3.0	Gopalpur Baramadgarhi	29
MR FP	Begamganj (14)	ED	-	, Gram, Soyabean	252.0	W(10.0) R(6.0) T(16.0)	176.0	63.0	3.0	Chainpura Baramadgarhi	30
MR FP	Begamganj (9)	EA	-	-	-	W(20.0) TW(30.0) T(50.0)	210.0	56.0	4.0	Berkhedi Baramadgarhi	31
MR FP	Begamganj (11)	ED	-	-	16.0	W(14.0) TW(20.0) T(34.0)	151.0	22.0	3.0	Peel Pahadi	32
MR FP	Begamganj (6)	EA	N M	-	272.0	W(11.0) T(11.0)	134.0	45.0	2.0	Sogoni Munjapta	33
		-------- Uninhabited ----------			600.0	R(10.0) T(10.0)	130.0	21.0	3.0	Badgawan Sahjadpur	34
MR FP	Begamganj (5)	ED EAG	-	-	-	W(4.0) WE(8.0) R(41.0) T(53.0)	271.0	35.0	18.0	Mala	35

Serial number	Name of village & Location code	Total area of the village (in hectare)	Total population (2001 Census)	Number of households (2001 Census)	Amenities available (if not available within the village, a dash (-) is shown in the column and next to it in brackets the distance in broad ranges viz.< 5 kms., 5-10 kms. and 10+ kms of the nearest place where the facility is available is given)							
					Educational	Medical	Drinking water	Post, telegraph and telephone	Commercial and co-operative banks	Agricultural, non-agricultural and other credit societies	Recreational & cultural facilities (Cinema/ Video hall, Sports club, Stadium/Auditorium)	Communications (Bus service, railway station, waterway)
1	2	3	4	5	6	7	8	9	10	11	12	13
36	Siltara (04078500)	292.0	249	33	P M(5-10) C(5-10)	- H(5-10) MCW(5-10) PHC(5-10)	HP W	- PO(5-10) PH(5-10)	- CM(5-10) CP(5-10)	- ACS(5-10) NCS(5-10) OCS(5-10)	- CV(5-10) SP(10+) ST(10+)	- BS(5-10) RS(10+)
37	Chandoriya (04078600)	738.0	1,056	194	P M(5-10) C(5-10)	- H(5-10) MCW(5-10) PHC(5-10)	HP W	- PO(10+) PH(5-10)	- CM(5-10) CP(5-10)	ACS NCS(5-10) OCS(5-10)	- CV(5-10) SP(10+) ST(10+)	- BS(5-10) RS(10+)
38	Pipaliya Bhat (04078700)	51.0	1	1	- P(< 5) M(5-10) C(10+)	- H(5-10) MCW(5-10) PHC(5-10)	W	- PO(< 5) PH(5-10)	- CM(5-10) CP(5-10)	- ACS(< 5) NCS(5-10) OCS(5-10)	- CV(5-10) SP(10+) ST(10+)	- BS(5-10) RS(10+)
39	Madiya Hasankhan (04078800)	142.0	84	15	- P(< 5) M(< 5) C(< 5)	- H(< 5) MCW(10+) PHC(10+)	HP W	- PO(< 5) PH(< 5)	- CM(< 5) CP(10+)	- ACS(5-10) NCS(< 5) OCS(< 5)	- CV(< 5) SP(10+) ST(10+)	- BS(< 5) RS(10+)
40	Manpur (04078900)	272.0	192	30	P M(5-10) C(5-10)	- H(5-10) MCW(5-10) PHC(5-10)	HP W	- PO(< 5) PH(5-10)	- CM(5-10) CP(5-10)	- ACS(< 5) NCS(5-10) OCS(5-10)	- CV(5-10) SP(10+) ST(10+)	- BS(5-10) RS(10+)
41	Khairpur (04079000)	176.0	223	39	P(2) M(5-10) C(5-10)	- H(5-10) MCW(5-10) PHC(5-10)	HP W	- PO(< 5) PH(5-10)	- CM(5-10) CP(5-10)	- ACS(5-10) NCS(5-10) OCS(5-10)	- CV(5-10) SP(10+) ST(10+)	- BS(5-10) RS(10+)
42	Dhimroli (04079100)	618.0	728	120	P M(5-10) C(5-10)	- H(5-10) MCW(5-10) PHC(5-10)	HP W	- PO(< 5) PH(10+)	- CM(5-10) CP(5-10)	- ACS(5-10) NCS(5-10) OCS(5-10)	- CV(5-10) SP(10+) ST(10+)	- BS(5-10) RS(10+)
43	Saliwada (04079200)	425.0	-------- Uninhabited ----------									
44	Kohniya (04079300)	353.0	441	71	P M(< 5) C(10+)	- H(10+) MCW(10+) PHC(10+)	HP W	PH PO(< 5)	- CM(10+) CP(10+)	- ACS(5-10) NCS(10+) OCS(10+)	- CV(10+) SP(10+) ST(10+)	- BS(10+) RS(10+)
45	Genhuras (04079400)	221.0	470	89	P M(< 5) C(10+)	- H(10+) MCW(10+) PHC(10+)	HP W	PH PO(< 5)	- CM(10+) CP(10+)	- ACS(10+) NCS(10+) OCS(10+)	- CV(10+) SP(10+) ST(10+)	- BS(10+) RS(10+)
46	Vinayakpur (04079500)	383.0	353	63	P M(< 5) C(10+)	- H(10+) MCW(10+) PHC(10+)	HP W	PH PO(< 5)	- CM(10+) CP(10+)	- ACS(10+) NCS(10+) OCS(10+)	- CV(10+) SP(10+) ST(10+)	- BS(10+) RS(10+)
47	Madiyasetu (04079600)	284.0	114	21	- P(< 5) M(< 5) C(10+)	- H(10+) MCW(10+) PHC(10+)	HP W	PH PO(< 5)	- CM(10+) CP(10+)	- ACS(10+) NCS(10+) OCS(10+)	- CV(10+) SP(10+) ST(10+)	- BS(10+) RS(10+)

Village Directory

Land Use (As on 1999)

Approach to village	Nearest town & distance (in km)	Power supply	News paper/Magazine	Most important commodity manufactured	Land use (i.e. area under different types of land use in hectare)					Name of village	Serial number
					Forest	Irrigated (by source)	Unirrigated	Culturable waste (including gauchar and groves)	Area not available for cultivation		
14	15	16	17	18	19	20	21	22	23	2	1
MR FP	Begamganj (6)	ED EAG	-	-	78.0	W(8.0) T(8.0)	181.0	20.0	5.0	Siltara	36
MR FP	Begamganj (5)	ED EAG	-	-	184.0	TW(2.0) R(38.0) T(40.0)	394.0	93.0	27.0	Chandoriya	37
MR FP	Begamganj (6)	ED EAG	-	-	-	W(6.0) T(6.0)	41.0	2.0	2.0	Pipaliya Bhat	38
MR FP	Begamganj (4)	ED EAG	-	-	-	W(7.0) R(31.0) T(38.0)	92.0	5.0	7.0	Madiya Hasankhan	39
MR FP	Begamganj (6)	ED EAG	-	-	40.0	W(6.0) R(31.0) T(37.0)	144.0	39.0	12.0	Manpur	40
MR FP	Begamganj (7)	ED EAG	-	-	75.0	W(3.0) T(3.0)	79.0	14.0	5.0	Khairpur	41
MR FP	Begamganj (7)	ED EAG	-	-	239.0	W(6.0) R(40.0) WF(30.0) T(76.0)	242.0	47.0	14.0	Dhimroli	42
		-------- Uninhabited ----------			264.0	W(13.0) T(13.0)	108.0	28.0	12.0	Saliwada	43
MR FP	Begamganj (13)	ED EAG	-	-	149.0	W(9.0) TWE(18.0) O(11.0) T(38.0)	140.0	19.0	7.0	Kohniya	44
MR FP	Begamganj (14)	EA	-	-	16.0	W(16.0) O(26.0) T(42.0)	122.0	31.0	10.0	Genhuras	45
PR MR FP	Begamganj (10)	EA	-	-	-	W(29.0) TWE(38.0) R(16.0) T(83.0)	230.0	47.0	23.0	Vinayakpur	46
MR FP	Begamganj (14)	ED EAG	-	-	-	W(16.0) TWE(7.0) R(17.0) T(40.0)	212.0	20.0	12.0	Madiyasetu	47

Serial number	Name of village & Location code	Total area of the village (in hectare)	Total population (2001 Census)	Number of households (2001 Census)	Amenities available (if not available within the village, a dash (-) is shown in the column and next to it in brackets the distance in broad ranges viz.< 5 kms., 5-10 kms. and 10+ kms of the nearest place where the facility is available is given)							
					Educational	Medical	Drinking water	Post, telegraph and telephone	Commercial and co-operative banks	Agricultural, non-agricultural and other credit societies	Recreational & cultural facilities (Cinema/ Video hall, Sports club, Stadium/Auditorium)	Communications (Bus service, railway station, waterway)
1	2	3	4	5	6	7	8	9	10	11	12	13
48	Mundla Chawal (04079700)	422.0	679	117	P M C(10+)	PHS CHW H(10+) MCW(10+) PHC(10+)	HP TW W R	PO PH	- CM(10+) CP(10+)	- ACS(10+) NCS(10+) OCS(10+)	- CV(10+) SP(10+) ST(10+)	- BS(10+) RS(10+)
49	Mundla Ber (04079800)	147.0	229	30	- P(< 5) M(< 5) C(10+)	- H(10+) MCW(10+) PHC(10+)	HP TW W	- PO(< 5) PH(< 5)	- CM(10+) CP(10+)	- ACS(5-10) NCS(5-10) OCS(5-10)	- CV(10+) SP(10+) ST(10+)	- BS(10+) RS(10+)
50	Mohniya (04079900)	258.0	187	32	P M(< 5) C(10+)	- H(10+) MCW(10+) PHC(10+)	HP TW W	PH PO(< 5)	- CM(10+) CP(10+)	- ACS(5-10) NCS(10+) OCS(10+)	- CV(10+) SP(10+) ST(10+)	- BS(10+) RS(10+)
51	Lalatori (04080000)	155.0	11	3	- P(< 5) M(< 5) C(10+)	- H(10+) MCW(10+) PHC(10+)	HP W	- PO(< 5) PH(10+)	- CM(10+) CP(10+)	- ACS(10+) NCS(10+) OCS(10+)	- CV(10+) SP(10+) ST(10+)	- BS(10+) RS(10+)
52	Hinotiya Pachori (04080100)	378.0	400	55	P M(< 5) C(10+)	- H(10+) MCW(10+) PHC(10+)	HP W TK	- PO(< 5) PH(< 5)	- CM(10+) CP(10+)	- ACS(5-10) NCS(10+) OCS(10+)	- CV(10+) SP(10+) ST(10+)	- BS(10+) RS(10+)
53	Paloha (04080200)	537.0	700	131	P M(< 5) C(10+)	- H(10+) MCW(10+) PHC(10+)	HP W	PH(2) PO(5-10)	- CM(< 5) CP(10+)	- ACS(< 5) NCS(10+) OCS(10+)	- CV(10+) SP(10+) ST(10+)	BS RS(10+)
54	Dhandhiya (04080300)	289.0	447	102	P M(5-10) C(10+)	PHS H(10+) MCW(10+) PHC(10+)	HP W	PH(3) PO(5-10)	CM CP(10+)	- ACS(< 5) NCS(10+) OCS(10+)	- CV(10+) SP(10+) ST(10+)	BS RS(10+)
55	Khanpur (04080400)	267.0	129	36	P M(< 5) C(10+)	- H(10+) MCW(10+) PHC(10+)	HP W	PH PO(< 5)	- CM(< 5) CP(10+)	- ACS(5-10) NCS(10+) OCS(10+)	- CV(10+) SP(10+) ST(10+)	- BS(< 5) RS(10+)
56	Berkhedi Jorawar (04080500)	400.0	467	72	P M(< 5) C(10+)	- H(10+) MCW(10+) PHC(10+)	HP W	- PO(< 5) PH(< 5)	- CM(5-10) CP(10+)	- ACS(< 5) NCS(10+) OCS(10+)	- CV(10+) SP(10+) ST(10+)	- BS(5-10) RS(10+)
57	Chandbad (04080600)	562.0	866	133	P M C(10+)	- H(10+) MCW(10+) PHC(10+)	HP W	PO PH(2)	- CM(5-10) CP(10+)	- ACS(< 5) NCS(10+) OCS(10+)	- CV(10+) SP(10+) ST(10+)	- BS(5-10) RS(10+)
58	Barkhoa (04080700)	425.0	486	87	P M(< 5) C(10+)	- H(10+) MCW(10+) PHC(10+)	HP W	- PO(< 5) PH(< 5)	- CM(< 5) CP(10+)	- ACS(< 5) NCS(10+) OCS(10+)	- CV(10+) SP(10+) ST(10+)	- BS(< 5) RS(10+)
59	Basiya (04080800)	242.0	454	99	P M(< 5) C(10+)	- H(10+) MCW(10+) PHC(10+)	HP W	- PO(< 5) PH(< 5)	- CM(< 5) CP(10+)	- ACS(< 5) NCS(10+) OCS(10+)	- CV(10+) SP(10+) ST(10+)	- BS(< 5) RS(10+)

Village Directory

Land Use (As on 1999)

Approach to village	Nearest town & distance (in km)	Power supply	News paper/Magazine	Most important commodity manufactured	Land use (i.e. area under different types of land use in hectare)					Name of village	Serial number
					Forest	Irrigated (by source)	Unirrigated	Culturable waste (including gauchar and groves)	Area not available for cultivation		
14	15	16	17	18	19	20	21	22	23	2	1
MR FP	Begamganj (11)	EA	-	-	-	W(25.0) TWE(34.0) R(38.0) T(97.0)	285.0	11.0	29.0	Mundla Chawal	48
MR FP	Begamganj (11)	EA	-	-	-	W(10.0) TWE(15.0) O(19.0) T(44.0)	83.0	12.0	8.0	Mundla Ber	49
MR FP	Begamganj (13)	EA	-	-	76.0	W(7.0) O(10.0) T(17.0)	147.0	14.0	4.0	Mohniya	50
MR FP	Begamganj (14)	ED	-	-	17.0	W(4.0) O(14.0) T(18.0)	96.0	15.0	9.0	Lalatori	51
MR FP	Begamganj (15)	ED	-	-	171.0	W(18.0) O(19.0) T(37.0)	146.0	14.0	10.0	Hinotiya Pachori	52
PR	Begamganj (10)	ED EAG	N	-	56.0	WE(3.0) TWE(11.0) T(14.0)	401.0	7.0	59.0	Paloha	53
PR	Begamganj (12)	ED EAG	N	-	-	WE(5.0) TWE(20.0) R(10.0) T(35.0)	226.0	7.0	21.0	Dhandhiya	54
PR MR FP	Begamganj (15)	ED EAG	-	-	-	WE(7.0) TWE(20.0) R(20.0) T(47.0)	171.0	35.0	14.0	Khanpur	55
PR MR FP	Begamganj (18)	ED EAG	-	-	72.0	W(3.0) WE(3.0) R(10.0) T(16.0)	279.0	14.0	19.0	Berkhedi Jorawar	56
PR MR FP	Begamganj (17)	ED EAG	N	Earthern Pots	145.0	WE(10.0) TWE(15.0) T(25.0)	354.0	18.0	20.0	Chandbad	57
PR MR FP	Begamganj (15)	ED EAG	-	-	221.0	W(6.0) WE(4.0) R(10.0) T(20.0)	169.0	7.0	8.0	Barkhoa	58
PR	Begamganj (14)	ED EAG	-	-	76.0	WE(8.0) TWE(20.0) T(28.0)	128.0	1.0	9.0	Basiya	59

Serial number	Name of village & Location code	Total area of the village (in hectare)	Total population (2001 Census)	Number of households (2001 Census)	Amenities available (if not available within the village, a dash (-) is shown in the column and next to it in brackets the distance in broad ranges viz.< 5 kms., 5-10 kms. and 10+ kms of the nearest place where the facility is available is given)							
					Educational	Medical	Drinking water	Post, telegraph and telephone	Commercial and co-operative banks	Agricultural, non-agricultural and other credit societies	Recreational & cultural facilities (Cinema/ Video hall, Sports club, Stadium/Auditorium)	Communications (Bus service, railway station, waterway)
1	2	3	4	5	6	7	8	9	10	11	12	13
60	Umarkhoh (04080900)	1,111.0	1,059	179	P M C(10+)	- H(10+) MCW(10+) PHC(10+)	HP W R	PO PH(10)	- CM(10+) CP(10+)	- ACS(5-10) NCS(5-10) OCS(5-10)	- CV(10+) SP(10+) ST(10+)	- BS(< 5) RS(10+)
61	Bari (04081000)	187.0	21	4	- P(5-10) M(5-10) C(5-10)	- H(10+) MCW(10+) PHC(10+)	HP TW W	- PO(< 5) PH(10+)	- CM(10+) CP(10+)	- ACS(5-10) NCS(5-10) OCS(5-10)	- CV(10+) SP(10+) ST(10+)	- BS(< 5) RS(10+)
62	Barri Kalan (04081100)	161.0	477	80	P M(< 5) C(10+)	- H(10+) MCW(5-10) PHC(5-10)	HP TW W R	- PO(10+) PH(< 5)	- CM(5-10) CP(5-10)	- ACS(5-10) NCS(5-10) OCS(5-10)	- CV(5-10) SP(5-10) ST(10+)	- BS(10+) RS(10+)
63	Khiriya Sukalrai (04081200)	238.0	357	59	P M(5-10) C(5-10)	- H(10+) MCW(5-10) PHC(5-10)	HP W	PH PO(5-10)	- CM(5-10) CP(5-10)	- ACS(5-10) NCS(5-10) OCS(5-10)	- CV(5-10) SP(5-10) ST(10+)	- BS(5-10) RS(10+)
64	Katangi (04081300)	228.0	349	54	P M(5-10) C(5-10)	- H(10+) MCW(5-10) PHC(5-10)	HP W	- PO(5-10) PH(5-10)	- CM(5-10) CP(5-10)	- ACS(5-10) NCS(5-10) OCS(5-10)	- CV(5-10) SP(5-10) ST(10+)	- BS(5-10) RS(10+)
65	Madiyabibi (04081400)	335.0	-------- Uninhabited ----------									
66	Barri Khurd (04081500)	110.0	52	9	- P(< 5) M(5-10) C(5-10)	- H(10+) MCW(5-10) PHC(5-10)	T HP W R	- PO(5-10) PH(5-10)	- CM(5-10) CP(5-10)	- ACS(5-10) NCS(5-10) OCS(5-10)	- CV(5-10) SP(5-10) ST(10+)	- BS(5-10) RS(10+)
67	Sothiya (04081600)	274.0	63	14	P M(5-10) C(5-10)	- H(10+) MCW(5-10) PHC(5-10)	HP W R	- PO(5-10) PH(5-10)	- CM(5-10) CP(5-10)	- ACS(5-10) NCS(5-10) OCS(5-10)	- CV(5-10) SP(5-10) ST(10+)	- BS(5-10) RS(10+)
68	Pachipura (04081700)	189.0	219	32	P M(5-10) C(5-10)	- H(10+) MCW(5-10) PHC(5-10)	HP W	- PO(5-10) PH(5-10)	- CM(5-10) CP(5-10)	- ACS(5-10) NCS(5-10) OCS(5-10)	- CV(5-10) SP(5-10) ST(10+)	- BS(5-10) RS(10+)
69	Fatehpur (04081800)	214.0	402	70	P M(< 5) C(< 5)	- H(10+) MCW(< 5) PHC(< 5)	HP W	- PO(< 5) PH(< 5)	- CM(< 5) CP(< 5)	- ACS(< 5) NCS(< 5) OCS(< 5)	- CV(< 5) SP(< 5) ST(10+)	- BS(< 5) RS(10+)
70	Hapsili (04081900)	748.0	1,009	196	P M C(< 5)	- H(< 5) MCW(< 5) PHC(< 5)	HP W	- PO(< 5) PH(< 5)	- CM(< 5) CP(< 5)	- ACS(< 5) NCS(< 5) OCS(< 5)	- CV(< 5) SP(10+) ST(10+)	BS RS(10+)

Village Directory

Land Use (As on 1999)

Approach to village	Nearest town & distance (in km)	Power supply	News paper/Magazine	Most important commodity manufactured	Land use (i.e. area under different types of land use in hectare)					Name of village	Serial number
					Forest	Irrigated (by source)	Unirrigated	Culturable waste (including gauchar and groves)	Area not available for cultivation		
14	15	16	17	18	19	20	21	22	23	2	1
PR FP	Begamganj (10)	ED EAG	N M	-	486.0	W(17.0) WE(50.0) TWE(40.0) T(107.0)	482.0	2.0	34.0	Umarkhoh	60
FP	Begamganj (10)	ED EAG	-	-	22.0	W(4.0) O(12.0) T(16.0)	144.0	-	5.0	Bari	61
PR FP	Begamganj (7)	ED EAG	-	-	12.0	W(12.0) WE(4.0) TWE(20.0) O(7.0) T(43.0)	82.0	12.0	12.0	Barri Kalan	62
MR FP	Begamganj (6)	ED EAG	-	-	1.0	-	205.0	15.0	17.0	Khiriya Sukalrai	63
MR FP	Begamganj (6)	ED EAG	-	-	90.0	W(4.0) WE(2.0) O(6.0) T(12.0)	117.0	-	9.0	Katangi	64
		-------- Uninhabited ----------			175.0	W(11.0) T(11.0)	141.0	4.0	4.0	Madiyabibi	65
MR FP	Begamganj (6)	ED EAG	-	-	-	WE(6.0) TWE(5.0) O(5.0) T(16.0)	82.0	4.0	8.0	Barri Khurd	66
MR	Begamganj (5)	ED EAG	-	-	-	W(6.0) WE(10.0) TWE(8.0) T(24.0)	221.0	15.0	14.0	Sothiya	67
MR	Begamganj (5)	ED EAG	-	-	-	W(6.0) WE(4.0) TWE(16.0) T(26.0)	140.0	15.0	8.0	Pachipura	68
PR	Begamganj (2)	ED EAG	-	-	15.0	W(9.0) WE(4.0) O(6.0) T(19.0)	158.0	10.0	12.0	Fatehpur	69
PR MR FP	Begamganj (4)	ED EAG	-	-	33.0	W(10.0) WE(10.0) TWE(10.0) R(70.0) T(100.0)	594.0	13.0	8.0	Hapsili	70

Serial number	Name of village & Location code	Total area of the village (in hectare)	Total population (2001 Census)	Number of households (2001 Census)	Amenities available (if not available within the village, a dash (-) is shown in the column and next to it in brackets the distance in broad ranges viz.< 5 kms., 5-10 kms. and 10+ kms of the nearest place where the facility is available is given)							
					Educational	Medical	Drinking water	Post, telegraph and telephone	Commercial and co-operative banks	Agricultural, non-agricultural and other credit societies	Recreational & cultural facilities (Cinema/ Video hall, Sports club, Stadium/Auditorium)	Communications (Bus service, railway station, waterway)
1	2	3	4	5	6	7	8	9	10	11	12	13
71	Uchera (04082000)	295.0	9	2	P M(< 5) C(10+)	- H(10+) MCW(10+) PHC(10+)	HP W	- PO(< 5) PH(10+)	- CM(10+) CP(10+)	- ACS(10+) NCS(10+) OCS(10+)	- CV(10+) SP(10+) ST(10+)	- BS(< 5) RS(10+)
72	Salaiya (04082100)	172.0	761	133	P M(< 5) C(5-10)	- H(5-10) MCW(5-10) PHC(5-10)	HP W R	- PO(5-10) PH(5-10)	- CM(5-10) CP(5-10)	- ACS(5-10) NCS(5-10) OCS(5-10)	- CV(5-10) SP(5-10) ST(5-10)	- BS(< 5) RS(10+)
73	Padajhir (04082200)	506.0	863	149	P M C(10+)	- H(10+) MCW(10+) PHC(10+)	T W	PO PH(10+)	- CM(10+) CP(10+)	- ACS(< 5) NCS(10+) OCS(10+)	- CV(10+) SP(10+) ST(10+)	BS RS(10+)
74	Parsora (04082300)	187.0	415	61	P M C(10+)	- H(10+) MCW(10+) PHC(10+)	HP W	PO PH(10+)	- CM(10+) CP(10+)	- ACS(10+) NCS(10+) OCS(10+)	- CV(10+) SP(10+) ST(10+)	- BS(< 5) RS(10+)
75	Pipaliya Barai (04082400)	300.0	340	56	P M(< 5) C(10+)	- H(10+) MCW(10+) PHC(10+)	HP W	- PO(< 5) PH(10+)	- CM(10+) CP(10+)	- ACS(10+) NCS(10+) OCS(10+)	- CV(10+) SP(10+) ST(10+)	- BS(< 5) RS(10+)
76	Nain Bilas (04082500)	523.0	445	72	P M(5-10) C(10+)	PHS H(10+) MCW(10+) PHC(10+)	HP W	- PO(10+) PH(10+)	- CM(10+) CP(10+)	- ACS(10+) NCS(10+) OCS(10+)	- CV(10+) SP(10+) ST(10+)	- BS(10+) RS(10+)
77	Rahatwas (04082600)	388.0	471	80	P M(< 5) C(10+)	- H(10+) MCW(10+) PHC(10+)	HP W	- PO(< 5) PH(10+)	- CM(10+) CP(10+)	- ACS(10+) NCS(10+) OCS(10+)	- CV(10+) SP(10+) ST(10+)	- BS(< 5) RS(10+)
78	Sagoni Gosain (04082700)	490.0	646	110	P M(< 5) C(< 5)	- H(< 5) MCW(10+) PHC(< 5)	HP W	- PO(< 5) PH(< 5)	- CM(< 5) CP(< 5)	- ACS(< 5) NCS(< 5) OCS(< 5)	- CV(< 5) SP(10+) ST(10+)	- BS(< 5) RS(10+)
79	Dhwaj (04082800)	766.0	860	154	P M C(5-10)	- H(5-10) MCW(5-10) PHC(5-10)	W	PO PH(5-10)	- CM(5-10) CP(5-10)	- ACS(5-10) NCS(5-10) OCS(5-10)	- CV(5-10) SP(10+) ST(10+)	- BS(5-10) RS(10+)
80	Pipaliya Bakhatsingh (04082900)	196.0	228	35	P M(< 5) C(10+)	- H(10+) MCW(10+) PHC(10+)	HP W	- PO(< 5) PH(< 5)	- CM(10+) CP(10+)	- ACS(10+) NCS(10+) OCS(10+)	- CV(10+) SP(10+) ST(10+)	- BS(10+) RS(10+)
81	Sahka (04083000)	125.0	100	17	- P(< 5) M(< 5) C(10+)	- H(10+) MCW(10+) PHC(10+)	HP W	- PO(< 5) PH(10+)	- CM(10+) CP(10+)	- ACS(10+) NCS(10+) OCS(10+)	- CV(10+) SP(10+) ST(10+)	- BS(10+) RS(10+)
82	Jamuniya Talluka Mahuakheda (04083100)	442.0	547	107	P M C(10+)	- H(5-10) MCW(5-10) PHC(5-10)	HP W	- PO(5-10) PH(5-10)	- CM(5-10) CP(5-10)	- ACS(5-10) NCS(5-10) OCS(5-10)	- CV(5-10) SP(5-10) ST(5-10)	- BS(5-10) RS(10+)

Village Directory

Land Use (As on 1999)

Approach to village	Nearest town & distance (in km)	Power supply	News paper/Magazine	Most important commodity manufactured	Land use (i.e. area under different types of land use in hectare)					Name of village	Serial number
					Forest	Irrigated (by source)	Unirrigated	Culturable waste (including gauchar and groves)	Area not available for cultivation		
14	15	16	17	18	19	20	21	22	23	2	1
MR FP	Begamganj (21)	ED EAG	-	Bidi	-	W(2.0) WE(4.0) R(20.0) T(26.0)	253.0	15.0	1.0	Uchera	71
PR MR FP	Begamganj (9)	ED EAG	-	-	-	W(3.0) WE(7.0) TK(40.0) T(50.0)	109.0	10.0	3.0	Salaiya	72
PR MR FP	Begamganj (10)	ED EAG	-	-	100.0	PC(10.0) WE(9.0) TWE(30.0) R(50.0) T(99.0)	297.0	8.0	2.0	Padajhir	73
PR MR FP	Begamganj (10)	ED EAG	-	-	-	W(5.0) TWE(5.0) R(20.0) T(30.0)	153.0	4.0	-	Parsora	74
PR MR FP	Begamganj (0)	EA	-	-	53.0	W(14.0) T(14.0)	226.0	7.0	-	Pipaliya Barai	75
MR FP	Begamganj (11)	ED EAG	-	Sugar	95.0	R(32.0) T(32.0)	369.0	9.0	18.0	Nain Bilas	76
MR FP	Begamganj (21)	ED EAG	-	Bidi	28.0	R(42.0) T(42.0)	273.0	23.0	22.0	Rahatwas	77
MR FP	Begamganj (4)	ED EAG	-	-	146.0	O(40.0) T(40.0)	280.0	11.0	13.0	Sagoni Gosain	78
MR FP	Begamganj (8)	ED EAG	-	-	269.0	O(31.0) T(31.0)	414.0	40.0	12.0	Dhwaj	79
MR FP	Begamganj (11)	ED EAG	-	-	-	R(19.0) T(19.0)	156.0	6.0	15.0	Pipaliya Bakhatsingh	80
MR FP	Begamganj (10)	ED EAG	-	-	18.0	O(10.0) T(10.0)	82.0	8.0	7.0	Sahka	81
FP	Begamganj (8)	ED EAG	-	-	274.0	WE(36.0) T(36.0)	108.0	15.0	9.0	Jamuniya Talluka Mahuakheda	82

Serial number	Name of village & Location code	Total area of the village (in hectare)	Total population (2001 Census)	Number of households (2001 Census)	Amenities available (if not available within the village, a dash (-) is shown in the column and next to it in brackets the distance in broad ranges viz.< 5 kms., 5-10 kms. and 10+ kms of the nearest place where the facility is available is given)							
					Educational	Medical	Drinking water	Post, telegraph and telephone	Commercial and co-operative banks	Agricultural, non-agricultural and other credit societies	Recreational & cultural facilities (Cinema/ Video hall, Sports club, Stadium/Auditorium)	Communications (Bus service, railway station, waterway)
1	2	3	4	5	6	7	8	9	10	11	12	13
83	Mahua Kheda Khurd (04083200)	507.0	332	51	P M(5-10) C(5-10)	- H(5-10) MCW(5-10) PHC(5-10)	HP	- PO(5-10) PH(5-10)	- CM(5-10) CP(5-10)	- ACS(5-10) NCS(5-10) OCS(5-10)	- CV(5-10) SP(5-10) ST(5-10)	- BS(5-10) RS(10+)
84	Gonda Khoh (04083300)	271.0	88	13	P M(5-10) C(5-10)	- H(10+) MCW(10+) PHC(10+)	W	- PO(< 5) PH(5-10)	- CM(5-10) CP(5-10)	- ACS(5-10) NCS(5-10) OCS(5-10)	- CV(5-10) SP(5-10) ST(10+)	- BS(5-10) RS(10+)
85	Jhiriya Rani (04083400)	493.0	5	3	- P(< 5) M(< 5) C(< 5)	- H(10+) MCW(10+) PHC(10+)	HP W	- PO(10+) PH(10+)	- CM(10+) CP(10+)	- ACS(10+) NCS(10+) OCS(10+)	- CV(10+) SP(10+) ST(10+)	- BS(10+) RS(10+)
86	Khiriya Navalshah (04083500)	302.0	359	66	P M(< 5) C(< 5)	- H(5-10) MCW(5-10) PHC(< 5)	HP W	- PO(5-10) PH(5-10)	- CM(10+) CP(10+)	- ACS(5-10) NCS(5-10) OCS(5-10)	- CV(5-10) SP(5-10) ST(5-10)	- BS(5-10) RS(5-10)
87	Bothua (04083600)	356.0	-------- Uninhabited ----------									
88	Karhola (04083700)	482.0	569	92	P M C(10+)	- H(10+) MCW(10+) PHC(10+)	HP W	- PO(< 5) PH(5-10)	- CM(10+) CP(10+)	- ACS(10+) NCS(10+) OCS(10+)	- CV(10+) SP(10+) ST(10+)	- BS(10+) RS(10+)
89	Madkheda Tappa Sunhera (04083800)	668.0	1,187	254	P(2) M C(10+)	PHS H(10+) MCW(10+) PHC(10+)	HP	PO PH	- CM(10+) CP(10+)	ACS NCS(10+) OCS(10+)	- CV(10+) SP(10+) ST(10+)	- BS(10+) RS(5-10)
90	Bichhua (04083900)	327.0	429	63	P M(10+) C(10+)	- H(10+) MCW(10+) PHC(10+)	HP W	- PO(< 5) PH(10+)	- CM(10+) CP(10+)	- ACS(10+) NCS(10+) OCS(10+)	- CV(10+) SP(10+) ST(10+)	- BS(10+) RS(10+)
91	Khireti (04084000)	456.0	523	89	P M(< 5) C(10+)	- H(10+) MCW(10+) PHC(10+)	HP W	- PO(5-10) PH(10+)	- CM(10+) CP(10+)	- ACS(10+) NCS(10+) OCS(10+)	- CV(10+) SP(10+) ST(10+)	- BS(10+) RS(10+)
92	Samasgarh (04084100)	199.0	114	20	P M(5-10) C(10+)	- H(10+) MCW(10+) PHC(< 5)	HP W	- PO(5-10) PH(10+)	- CM(10+) CP(10+)	- ACS(10+) NCS(10+) OCS(10+)	- CV(10+) SP(10+) ST(10+)	- BS(5-10) RS(10+)
93	Dholpur (04084200)	245.0	289	57	P M(10+) C(10+)	- H(10+) MCW(10+) PHC(10+)	HP W	- PO(< 5) PH(< 5)	- CM(10+) CP(10+)	- ACS(10+) NCS(10+) OCS(10+)	- CV(10+) SP(10+) ST(10+)	- BS(10+) RS(10+)
94	Kirangi (04084300)	228.0	232	30	- P(< 5) M(5-10) C(10+)	- H(10+) MCW(10+) PHC(10+)	HP W	- PO(5-10) PH(5-10)	- CM(10+) CP(10+)	- ACS(10+) NCS(10+) OCS(10+)	- CV(10+) SP(10+) ST(10+)	- BS(5-10) RS(10+)

Village Directory

Land Use (As on 1999)

Approach to village	Nearest town & distance (in km)	Power supply	News paper/Magazine	Most important commodity manufactured	Land use (i.e. area under different types of land use in hectare)					Name of village	Serial number
					Forest	Irrigated (by source)	Unirrigated	Culturable waste (including gauchar and groves)	Area not available for cultivation		
14	15	16	17	18	19	20	21	22	23	2	1
	Begamganj (8)	ED EAG	-	-	178.0	WE(20.0) TW(7.0) TWE(6.0) T(33.0)	268.0	10.0	18.0	Mahua Kheda Khurd	83
FP	Begamganj (9)	ED EAG	-	-	18.0	TW(12.0) L(17.0) T(29.0)	175.0	39.0	10.0	Gonda Khoh	84
MR	Begamganj (18)	ED EAG	-	-	165.0	W(25.0) TWE(9.0) TK(15.0) T(49.0)	237.0	20.0	22.0	Jhiriya Rani	85
FP	Begamganj (9)	ED EAG	-	-	54.0	TW(25.0) TK(2.0) T(27.0)	212.0	-	9.0	Khiriya Navalshah	86
		-------- Uninhabited ----------			96.0	W(29.0) TW(7.0) TWE(13.0) T(49.0)	187.0	10.0	14.0	Bothua	87
MR	Begamganj (16)	ED EAG	-	-	85.0	W(45.0) TW(15.0) T(60.0)	315.0	7.0	15.0	Karhola	88
MR	Begamganj (18)	ED EAG	-	-	194.0	WE(50.0) TW(25.0) R(15.0) T(90.0)	339.0	22.0	23.0	Madkheda Tappa Sunhera	89
MR FP	Begamganj (16)	ED EAG	-	-	130.0	WE(9.0) R(20.0) T(29.0)	147.0	12.0	9.0	Bichhua	90
MR FP	Begamganj (15)	ED EAG	-	-	89.0	W(8.0) TWE(26.0) R(43.0) T(77.0)	227.0	48.0	15.0	Khireti	91
MR FP	Begamganj (22)	ED EAG	-	-	92.0	R(17.0) T(17.0)	62.0	21.0	7.0	Samasgarh	92
	0 -		-	-	57.0	W(7.0) R(29.0) T(36.0)	110.0	32.0	10.0	Dholpur	93
MR FP	Begamganj (21)	ED EAG	-	-	31.0	W(5.0) R(24.0) WF(9.0) T(38.0)	133.0	17.0	9.0	Kirangi	94

Serial number	Name of village & Location code	Total area of the village (in hectare)	Total population (2001 Census)	Number of households (2001 Census)	Amenities available (if not available within the village, a dash (-) is shown in the column and next to it in brackets the distance in broad ranges viz.< 5 kms., 5-10 kms. and 10+ kms of the nearest place where the facility is available is given)							
					Educational	Medical	Drinking water	Post, telegraph and telephone	Commercial and co-operative banks	Agricultural, non-agricultural and other credit societies	Recreational & cultural facilities (Cinema/ Video hall, Sports club, Stadium/Auditorium)	Communications (Bus service, railway station, waterway)
1	2	3	4	5	6	7	8	9	10	11	12	13
95	Khamkheda Tappa (04084400)	303.0	272	30	P M(< 5) C(10+)	- H(10+) MCW(10+) PHC(10+)	HP W	- PO(5-10) PH(10+)	- CM(10+) CP(10+)	- ACS(10+) NCS(10+) OCS(10+)	- CV(10+) SP(10+) ST(10+)	- BS(10+) RS(10+)
96	Hinotiya Bamnai (04084500)	408.0	428	70	P M(< 5) C(10+)	- H(10+) MCW(10+) PHC(10+)	HP W	- PO(< 5) PH(10+)	- CM(10+) CP(10+)	- ACS(10+) NCS(10+) OCS(10+)	- CV(10+) SP(10+) ST(10+)	- BS(< 5) RS(10+)
97	Mahua Kheda Kalan (04084600)	529.0	1,078	175	P M C(10+)	CHW H(10+) MCW(10+) PHC(10+)	HP W	- PO(< 5) PH(10+)	- CM(10+) CP(10+)	- ACS(10+) NCS(10+) OCS(10+)	- CV(10+) SP(10+) ST(10+)	- BS(10+) RS(10+)
98	Mahgawan Tappa Sunhera (04084700)	485.0	838	140	P M C(10+)	H D MCW(10+) PHC(10+)	T W	- PO(5-10) PH(10+)	- CM(10+) CP(10+)	- ACS(10+) NCS(10+) OCS(10+)	- CV(10+) SP(10+) ST(10+)	- BS(10+) RS(10+)
99	Jarua (04084800)	330.0	262	45	P M(< 5) C(10+)	- H(10+) MCW(10+) PHC(10+)	T W	- PO(< 5) PH(10+)	- CM(< 5) CP(< 5)	- ACS(10+) NCS(10+) OCS(10+)	- CV(10+) SP(10+) ST(10+)	- BS(< 5) RS(10+)
100	Tulsipar (04084900)	641.0	1,628	274	P M C(10+)	- H(10+) MCW(10+) PHC(10+)	HP R	PO PH(10+)	- CM(10+) CP(10+)	- ACS(10+) NCS(10+) OCS(10+)	- CV(10+) SP(10+) ST(10+)	BS RS
101	Pipaliya Pathak (04085000)	404.0	372	73	P M C(10+)	- H(10+) MCW(10+) PHC(10+)	T HP W	- PO(10+) PH(10+)	- CM(10+) CP(10+)	- ACS(10+) NCS(10+) OCS(10+)	- CV(10+) SP(10+) ST(10+)	- BS(5-10) RS(10+) NW(10+)
102	Chandpura (04085100)	207.0	1	1	P M(< 5) C(10+)	- H(10+) MCW(10+) PHC(10+)	HP W	- PO(< 5) PH(10+)	- CM(10+) CP(10+)	- ACS(10+) NCS(10+) OCS(10+)	- CV(10+) SP(10+) ST(10+)	- BS(< 5) RS(10+)
103	Panari (04085200)	238.0	-------- Uninhabited ----------									
104	Beerpur (04085300)	929.0	1,819	286	P M C(10+)	PHS H(10+) MCW(10+) PHC(10+)	HP W	PO PH(10+)	- CM(10+) CP(10+)	- ACS(< 5) NCS(10+) OCS(10+)	- CV(10+) SP(10+) ST(10+)	- BS(10+) RS(10+)
105	Bargawan Munzapta (04085400)	755.0	1,304	193	P M C(10+)	- H(10+) MCW(10+) PHC(10+)	W	PO PH(10+)	- CM(10+) CP(10+)	- ACS(< 5) NCS(10+) OCS(10+)	- CV(10+) SP(10+) ST(10+)	- BS(10+) RS(10+)
106	Bijora (04085500)	380.0	546	104	P M(< 5) C(10+)	- H(10+) MCW(10+) PHC(10+)	HP W	- PO(10+) PH(10+)	- CM(10+) CP(10+)	- ACS(< 5) NCS(10+) OCS(10+)	- CV(10+) SP(10+) ST(10+)	- BS(10+) RS(10+)
107	Itaiya (04085600)	403.0	-------- Uninhabited ----------									

Village Directory

Land Use (As on 1999)

Approach to village	Nearest town & distance (in km)	Power supply	News paper/Magazine	Most important commodity manufactured	Land use (i.e. area under different types of land use in hectare)					Name of village	Serial number
					Forest	Irrigated (by source)	Unirrigated	Culturable waste (including gauchar and groves)	Area not available for cultivation		
14	15	16	17	18	19	20	21	22	23	2	1
MR FP	Begamganj (14)	ED EAG	-	-	75.0	W(10.0) TW(27.0) R(18.0) T(55.0)	132.0	32.0	9.0	Khamkheda Tappa	95
MR FP	Begamganj (18)	ED EAG	-	-	93.0	W(10.0) TWE(37.0) R(11.0) T(58.0)	200.0	37.0	20.0	Hinotiya Bamnai	96
MR FP	Begamganj (12)	ED EAG	-	-	72.0	W(4.0) WE(4.0) R(92.0) O(26.0) T(126.0)	285.0	19.0	27.0	Mahua Kheda Kalan	97
MR FP	Begamganj (14)	-	-	-	146.0	W(20.0) R(50.0) T(70.0)	214.0	33.0	22.0	Mahgawan Tappa Sunhera	98
MR FP	Begamganj (18)	ED EAG	-	-	71.0	W(13.0) R(30.0) T(43.0)	162.0	42.0	12.0	Jarua	99
PR	Begamganj (15)	ED EAG	N M	-	110.0	W(28.0) R(50.0) T(78.0)	388.0	32.0	33.0	Tulsipar	100
MR FP	Begamganj (15)	ED EAG	-	-	104.0	W(13.0) R(40.0) T(53.0)	219.0	14.0	14.0	Pipaliya Pathak	101
MR FP	Begamganj (21)	ED EAG	-	Bidi	35.0	W(11.0) WF(6.0) T(17.0)	126.0	21.0	8.0	Chandpura	102
		-------- Uninhabited ----------			-	W(6.0) R(10.0) T(16.0)	185.0	23.0	14.0	Panari	103
MR FP	Begamganj (10)	ED EAG	-	-	177.0	W(50.0) R(83.0) T(133.0)	517.0	27.0	75.0	Beerpur	104
MR FP	Begamganj (15)	ED EAG	-	-	198.0	W(32.0) R(59.0) T(91.0)	411.0	26.0	29.0	Bargawan Munzapta	105
MR FP	Begamganj (11)	ED EAG	-	-	80.0	W(20.0) R(16.0) T(36.0)	235.0	18.0	11.0	Bijora	106
		-------- Uninhabited ----------			110.0	W(11.0) R(10.0) T(21.0)	254.0	12.0	6.0	Itaiya	107

Serial number	Name of village & Location code	Total area of the village (in hectare)	Total population (2001 Census)	Number of households (2001 Census)	Amenities available (if not available within the village, a dash (-) is shown in the column and next to it in brackets the distance in broad ranges viz.< 5 kms., 5-10 kms. and 10+ kms of the nearest place where the facility is available is given)							
					Educational	Medical	Drinking water	Post, telegraph and telephone	Commercial and co-operative banks	Agricultural, non-agricultural and other credit societies	Recreational & cultural facilities (Cinema/ Video hall, Sports club, Stadium/Auditorium)	Communications (Bus service, railway station, waterway)
1	2	3	4	5	6	7	8	9	10	11	12	13
108	Lakhanpur (04085700)	331.0	347	71	P M(< 5) C(10+)	- H(10+) MCW(10+) PHC(10+)	HP W	- PO(10+) PH(10+)	- CM(10+) CP(10+)	- ACS(10+) NCS(10+) OCS(10+)	- CV(10+) SP(10+) ST(10+)	- BS(10+) RS(10+)
109	Tinghara Sani (04085800)	219.0	184	33	P M(< 5) C(10+)	- H(10+) MCW(10+) PHC(10+)	HP W	- PO(10+) PH(10+)	- CM(10+) CP(10+)	- ACS(10+) NCS(10+) OCS(10+)	- CV(10+) SP(10+) ST(10+)	- BS(10+) RS(10+)
110	Nayanagar (04085900)	288.0	228	36	P M(< 5) C(10+)	- H(10+) MCW(10+) PHC(10+)	HP W	- PO(10+) PH(10+)	- CM(10+) CP(10+)	- ACS(10+) NCS(10+) OCS(10+)	- CV(10+) SP(10+) ST(10+)	- BS(10+) RS(10+)
111	Bhojpur (04086000)	357.0	169	26	- P(< 5) M(< 5) C(10+)	- H(10+) MCW(10+) PHC(10+)	HP W R	- PO(10+) PH(10+)	- CM(10+) CP(10+)	- ACS(10+) NCS(10+) OCS(10+)	- CV(10+) SP(10+) ST(10+)	- BS(10+) RS(10+)
112	Mudiyachampat (04086100)	256.0	338	53	P M(< 5) C(10+)	- H(10+) MCW(10+) PHC(10+)	HP W	- PO(10+) PH(10+)	- CM(10+) CP(10+)	- ACS(10+) NCS(10+) OCS(10+)	- CV(10+) SP(10+) ST(10+)	- BS(10+) RS(10+)
113	Mansadehi (04086200)	725.0	963	176	P M C(10+)	PHS H(10+) MCW(10+) PHC(10+)	HP W	- PO(10+) PH(10+)	- CM(10+) CP(10+)	- ACS(10+) NCS(10+) OCS(10+)	- CV(10+) SP(10+) ST(10+)	- BS(10+) RS(10+)
114	Suja (04086300)	158.0	-------- Uninhabited ----------									
115	Jamaniya Jamshah (04086400)	472.0	437	59	P M(< 5) C(10+)	- H(10+) MCW(10+) PHC(< 5)	HP W	- PO(< 5) PH(10+)	- CM(10+) CP(10+)	- ACS(< 5) NCS(10+) OCS(10+)	- CV(10+) SP(10+) ST(10+)	- BS(10+) RS(10+)
116	Pipaliya Talluka Choka (04086500)	202.0	329	31	P M(< 5) C(10+)	- H(10+) MCW(10+) PHC(< 5)	W	- PO(< 5) PH(10+)	- CM(10+) CP(10+)	- ACS(< 5) NCS(10+) OCS(10+)	- CV(10+) SP(10+) ST(10+)	- BS(10+) RS(10+)
117	Jhirpani (04086600)	391.0	397	54	P M(10+) C(10+)	- H(10+) MCW(10+) PHC(10+)	W	- PO(5-10) PH(10+)	- CM(10+) CP(10+)	- ACS(< 5) NCS(10+) OCS(10+)	- CV(10+) SP(10+) ST(10+)	- BS(5-10) RS(10+)
118	Markhandi (04086700)	756.0	1,025	182	P M(5-10) C(10+)	- H(10+) MCW(10+) PHC(5-10)	HP W	- PO(5-10) PH(10+)	- CM(10+) CP(10+)	- ACS(< 5) NCS(10+) OCS(10+)	- CV(10+) SP(10+) ST(10+)	- BS(5-10) RS(10+)
119	Dobi (04086800)	303.0	-------- Uninhabited ----------									
120	Mehgawan Talluka Choka (04086900)	159.0	-------- Uninhabited ----------									
121	Modakpur (04087000)	366.0	465	69	P M(< 5) C(10+)	- H(10+) MCW(10+) PHC(< 5)	HP W	- PO(< 5) PH(10+)	- CM(10+) CP(10+)	- ACS(< 5) NCS(10+) OCS(10+)	- CV(10+) SP(10+) ST(10+)	BS RS(10+)

Village Directory

Land Use (As on 1999)

Approach to village	Nearest town & distance (in km)	Power supply	News paper/Magazine	Most important commodity manufactured	Land use (i.e. area under different types of land use in hectare)					Name of village	Serial number
					Forest	Irrigated (by source)	Unirrigated	Culturable waste (including gauchar and groves)	Area not available for cultivation		
14	15	16	17	18	19	20	21	22	23	2	1
MR FP	Begamganj (22)	ED EAG	-	, Gram, Masoor	63.0	W(5.0) R(10.0) T(15.0)	232.0	10.0	11.0	Lakhanpur	108
MR FP	Begamganj (22)	-	-	, Masoor	63.0	W(4.0) R(6.0) T(10.0)	134.0	4.0	8.0	Tinghara Sani	109
MR FP	Begamganj (24)	ED EAG	-	, Gram, Masoor	74.0	WE(15.0) WF(45.0) T(60.0)	120.0	26.0	8.0	Nayanagar	110
MR FP	Begamganj (24)	ED	-	, Gram, Soyabean	161.0	W(5.0) R(18.0) T(23.0)	135.0	31.0	7.0	Bhojpur	111
MR FP	Begamganj (25)	ED EAG	-	, Gram, Masoor	1.0	W(3.0) R(12.0) T(15.0)	206.0	13.0	21.0	Mudiyachampat	112
MR FP	Begamganj (25)	ED EO	-	, Gram, Soyabean	116.0	W(8.0) R(20.0) T(28.0)	487.0	67.0	27.0	Mansadehi	113
		-------- Uninhabited ----------			21.0	W(1.0) R(4.0) T(5.0)	105.0	21.0	6.0	Suja	114
MR FP	Begamganj (21)	-	-	-	206.0	W(24.0) R(20.0) T(44.0)	166.0	46.0	10.0	Jamaniya Jamshah	115
MR FP	Begamganj (17)	ED	-	-	44.0	W(12.0) R(14.0) T(26.0)	108.0	19.0	5.0	Pipaliya Talluka Choka	116
MR FP	Begamganj (20)	-	-	-	92.0	W(50.0) R(20.0) T(70.0)	192.0	25.0	12.0	Jhirpani	117
MR FP	Begamganj (22)	ED	-	-	278.0	W(80.0) R(20.0) T(100.0)	326.0	41.0	11.0	Markhandi	118
		-------- Uninhabited ----------			95.0	W(22.0) T(22.0)	138.0	44.0	4.0	Dobi	119
		-------- Uninhabited ----------			37.0	R(49.0) T(49.0)	59.0	7.0	7.0	Mehgawan Talluka Choka	120
MR FP	Begamganj (18)	ED	-	-	132.0	W(46.0) T(46.0)	176.0	6.0	6.0	Modakpur	121

Serial number	Name of village & Location code	Total area of the village (in hectare)	Total population (2001 Census)	Number of households (2001 Census)	Amenities available (if not available within the village, a dash (-) is shown in the column and next to it in brackets the distance in broad ranges viz.< 5 kms., 5-10 kms. and 10+ kms of the nearest place where the facility is available is given)							
					Educational	Medical	Drinking water	Post, telegraph and telephone	Commercial and co-operative banks	Agricultural, non-agricultural and other credit societies	Recreational & cultural facilities (Cinema/ Video hall, Sports club, Stadium/Auditorium)	Communications (Bus service, railway station, waterway)
1	2	3	4	5	6	7	8	9	10	11	12	13
122	Narendrapur (04087100)	174.0			-------- Uninhabited ----------							
123	Chainpura Ta. Choka (04087200)	105.0			-------- Uninhabited ----------							
124	Bankori (04087300)	393.0	388	65	P M(5-10) C(5-10)	- H(10+) MCW(10+) PHC(10+)	HP	- PO(< 5) PH(10+)	- CM(10+) CP(10+)	- ACS(10+) NCS(10+) OCS(10+)	- CV(10+) SP(10+) ST(10+)	- BS(< 5) RS(10+)
125	Bhainsa (04087400)	299.0	721	133	P M(5-10) C(10+)	- H(10+) MCW(10+) PHC(10+)	HP W	PO PH(10+)	- CM(10+) CP(10+)	- ACS(10+) NCS(10+) OCS(10+)	- CV(10+) SP(10+) ST(10+)	- BS(< 5) RS(10+)
126	Ghoghari (04087500)	331.0	538	102	P M(< 5) C(10+)	PHS H(10+) MCW(10+) PHC(10+)	HP W	- PO(< 5) PH(< 5)	- CM(10+) CP(10+)	- ACS(10+) NCS(10+) OCS(10+)	- CV(10+) SP(10+) ST(10+)	BS RS(10+)
127	Madni (04087600)	462.0	312	54	P M(5-10) C(10+)	- H(10+) MCW(10+) PHC(10+)	HP W	- PO(5-10) PH(10+)	- CM(10+) CP(10+)	- ACS(10+) NCS(10+) OCS(10+)	- CV(10+) SP(10+) ST(10+)	- BS(< 5) RS(10+)
128	Tinsua (04087700)	279.0	494	83	P M(5-10) C(10+)	- H(10+) MCW(10+) PHC(10+)	HP W	- PO(5-10) PH(10+)	- CM(5-10) CP(10+)	- ACS(5-10) NCS(10+) OCS(10+)	- CV(10+) SP(10+) ST(10+)	BS RS(10+)
129	Kakarua Anchharam (04087800)	293.0			-------- Uninhabited ----------							
130	Kunda (04087900)	476.0	785	142	P M C(10+)	- H(10+) MCW(10+) PHC(10+)	HP W	PO PH	- CM(10+) CP(10+)	- ACS(5-10) NCS(10+) OCS(10+)	- CV(10+) SP(< 5) ST(< 5)	- BS(10+) RS(10+)
131	Choka Bakhatsingh (04088000)	307.0	142	21	- P(< 5) M(< 5) C(10+)	PHS H(10+) MCW(10+) PHC(10+)	HP W	- PO(< 5) PH(10+)	- CM(10+) CP(10+)	- ACS(10+) NCS(10+) OCS(10+)	- CV(10+) SP(10+) ST(10+)	- BS(< 5) RS(10+)
132	Mahua Kheda Singhai (04088100)	130.0			-------- Uninhabited ----------							
133	Barha (04088200)	373.0	390	74	P M(5-10) C(10+)	- H(10+) MCW(10+) PHC(10+)	HP W	- PO(5-10) PH(10+)	- CM(10+) CP(10+)	- ACS(5-10) NCS(10+) OCS(10+)	- CV(10+) SP(10+) ST(10+)	- BS(10+) RS(10+)
134	Majhgawa Sani (04088300)	263.0	386	70	P M C(10+)	- H(10+) MCW(10+) PHC(10+)	W	- PO(< 5) PH(10+)	- CM(10+) CP(10+)	- ACS(< 5) NCS(10+) OCS(10+)	- CV(10+) SP(10+) ST(10+)	- BS(10+) RS(10+)
135	Kenkda (04088400)	190.0			-------- Uninhabited ----------							

Village Directory

Land Use (As on 1999)

Approach to village	Nearest town & distance (in km)	Power supply	News paper/Magazine	Most important commodity manufactured	Land use (i.e. area under different types of land use in hectare)					Name of village	Serial number
					Forest	Irrigated (by source)	Unirrigated	Culturable waste (including gauchar and groves)	Area not available for cultivation		
14	15	16	17	18	19	20	21	22	23	2	1
		-------- Uninhabited ----------			31.0	W(21.0) R(10.0) T(31.0)	96.0	11.0	5.0	Narendrapur	122
		-------- Uninhabited ----------			-	W(8.0) R(12.0) T(20.0)	74.0	7.0	4.0	Chainpura Ta. Choka	123
PR MR FP	Begamganj (22)	ED EAG	-	, Gram, Rice	66.0	W(10.0) R(30.0) T(40.0)	248.0	29.0	10.0	Bankori	124
MR FP	Begamganj (20)	ED EAG	-	Bidi, Rice	9.0	W(32.0) T(32.0)	197.0	39.0	22.0	Bhainsa	125
PR MR FP	Begamganj (20)	ED	-	, Gram, Rice	75.0	W(12.0) R(13.0) T(25.0)	189.0	31.0	11.0	Ghoghari	126
MR FP	Begamganj (15)	ED	-	, Gram, Bidi	164.0	W(7.0) R(20.0) T(27.0)	198.0	61.0	12.0	Madni	127
PR MR FP	Begamganj (15)	ED	-	Bidi	81.0	W(10.0) R(10.0) T(20.0)	140.0	25.0	13.0	Tinsua	128
		-------- Uninhabited ----------			73.0	W(5.0) R(10.0) T(15.0)	108.0	87.0	10.0	Kakarua Anchharam	129
MR FP	Begamganj (22)	ED EAG	-	, Gram, Rice	128.0	W(11.0) WE(5.0) R(30.0) T(46.0)	234.0	54.0	14.0	Kunda	130
MR FP	Begamganj (24)	ED	-	, Gram, Paddy	118.0	W(5.0) R(5.0) T(10.0)	138.0	32.0	9.0	Choka Bakhatsingh	131
		-------- Uninhabited ----------			39.0	W(4.0) O(11.0) T(15.0)	60.0	15.0	1.0	Mahua Kheda Singhai	132
MR FP	Begamganj (25)	EA	-	-	101.0	W(8.0) O(10.0) T(18.0)	214.0	29.0	11.0	Barha	133
MR FP	Begamganj (25)	EA	-	-	24.0	WE(20.0) O(10.0) T(30.0)	193.0	14.0	2.0	Majhgawa Sani	134
		-------- Uninhabited ----------			63.0	R(20.0) T(20.0)	91.0	14.0	2.0	Kenkda	135

Serial number	Name of village & Location code	Total area of the village (in hectare)	Total population (2001 Census)	Number of households (2001 Census)	Amenities available (if not available within the village, a dash (-) is shown in the column and next to it in brackets the distance in broad ranges viz.< 5 kms., 5-10 kms. and 10+ kms of the nearest place where the facility is available is given)							
					Educational	Medical	Drinking water	Post, telegraph and telephone	Commercial and co-operative banks	Agricultural, non-agricultural and other credit societies	Recreational & cultural facilities (Cinema/ Video hall, Sports club, Stadium/Auditorium)	Communications (Bus service, railway station, waterway)
1	2	3	4	5	6	7	8	9	10	11	12	13
136	Chouka Beragi (04088500)	252.0	3	1	- P(< 5) M(< 5) C(10+)	- H(10+) MCW(10+) PHC(10+)	HP W R	- PO(< 5) PH(10+)	- CM(10+) CP(10+)	- ACS(10+) NCS(10+) OCS(10+)	- CV(10+) SP(10+) ST(10+)	- BS(10+) RS(10+)
137	Gorkha (04088600)	332.0	436	87	P M(5-10) C(10+)	- H(10+) MCW(10+) PHC(10+)	HP W	- PO(5-10) PH(10+)	- CM(10+) CP(10+)	- ACS(10+) NCS(10+) OCS(10+)	- CV(10+) SP(10+) ST(10+)	- BS(10+) RS(10+)
138	Lawapani (04088700)	234.0	-------- Uninhabited ----------									
139	Maddeora (04088800)	158.0	129	28	P M(< 5) C(10+)	- H(10+) MCW(10+) PHC(10+)	HP W	- PO(< 5) PH(10+)	- CM(10+) CP(10+)	- ACS(10+) NCS(10+) OCS(10+)	- CV(10+) SP(10+) ST(10+)	- BS(10+) RS(10+)
140	Khiriya Ta Papda (04088900)	156.0	108	21	- P(< 5) M(< 5) C(10+)	- H(10+) MCW(10+) PHC(10+)	HP W	- PO(< 5) PH(10+)	- CM(10+) CP(10+)	- ACS(10+) NCS(10+) OCS(10+)	- CV(10+) SP(10+) ST(10+)	- BS(10+) RS(10+)
141	Padariya Rajadhar (04089000)	352.0	670	133	P M C(10+)	PHS H(10+) MCW(10+) PHC(10+)	HP W TK R	PO PH(10+)	- CM(10+) CP(10+)	- ACS(< 5) NCS(10+) OCS(10+)	- CV(10+) SP(10+) ST(10+)	- BS(10+) RS(10+)
142	Rampura (04089100)	489.0	424	77	P M(5-10) C(10+)	- H(10+) MCW(10+) PHC(10+)	HP W R	PO PH	- CM(10+) CP(10+)	- ACS(10+) NCS(10+) OCS(10+)	- CV(10+) SP(10+) ST(10+)	- BS(10+) RS(10+)
143	Kakrua Gulab (04089200)	372.0	310	55	P M(5-10) C(10+)	- H(10+) MCW(10+) PHC(10+)	HP W R	- PO(5-10) PH(10+)	- CM(10+) CP(10+)	- ACS(10+) NCS(10+) OCS(10+)	- CV(10+) SP(10+) ST(10+)	- BS(10+) RS(10+)
144	Sakarda (04089300)	497.0	293	45	P M(5-10) C(10+)	- H(10+) MCW(10+) PHC(10+)	HP W R	- PO(5-10) PH(10+)	- CM(10+) CP(10+)	- ACS(5-10) NCS(10+) OCS(10+)	- CV(10+) SP(10+) ST(10+)	- BS(10+) RS(10+)
145	Deori (04089400)	472.0	198	37	- P(< 5) M(< 5) C(10+)	- H(10+) MCW(10+) PHC(10+)	HP W	- PO(< 5) PH(10+)	- CM(10+) CP(10+)	- ACS(10+) NCS(10+) OCS(10+)	- CV(10+) SP(10+) ST(10+)	- BS(10+) RS(10+)
146	Umarhari Ta.Papda (04089500)	470.0	150	25	- P(< 5) M(< 5) C(10+)	- H(10+) MCW(10+) PHC(10+)	HP W	- PO(10+) PH(10+)	- CM(10+) CP(10+)	- ACS(10+) NCS(10+) OCS(10+)	- CV(10+) SP(10+) ST(10+)	- BS(10+) RS(10+)
147	Kanjela (04089600)	622.0	326	66	P M(< 5) C(10+)	- H(5-10) MCW(10+) PHC(10+)	-	- PO(10+) PH(10+)	- CM(10+) CP(10+)	- ACS(10+) NCS(10+) OCS(10+)	- CV(10+) SP(10+) ST(10+)	- BS(10+) RS(10+)
148	Mawai (04089700)	823.0	817	152	P M C(10+)	PHS H(10+) MCW(10+) PHC(10+)	HP W	- PO(10+) PH(10+)	- CM(10+) CP(10+)	- ACS(10+) NCS(10+) OCS(10+)	- CV(10+) SP(10+) ST(10+)	- BS(10+) RS(10+)

Village Directory

Land Use (As on 1999)

Approach to village	Nearest town & distance (in km)	Power supply	News paper/Magazine	Most important commodity manufactured	Land use (i.e. area under different types of land use in hectare)					Name of village	Serial number
					Forest	Irrigated (by source)	Unirrigated	Culturable waste (including gauchar and groves)	Area not available for cultivation		
14	15	16	17	18	19	20	21	22	23	2	1
MR FP	Begamganj (20)	-	-	-	114.0	R(19.0) T(19.0)	82.0	34.0	3.0	Chouka Beragi	136
MR FP	Begamganj (27)	ED	-	-	126.0	W(9.0) O(10.0) T(19.0)	181.0	4.0	2.0	Gorkha	137
		-------- Uninhabited ----------			76.0	W(9.0) R(16.0) T(25.0)	98.0	28.0	7.0	Lawapani	138
MR FP	Begamganj (32)	ED	-	-	11.0	W(4.0) O(3.0) T(7.0)	124.0	15.0	1.0	Maddeora	139
MR FP	Begamganj (31)	ED	-	-	10.0	W(10.0) O(15.0) T(25.0)	109.0	7.0	5.0	Khiriya Ta Papda	140
MR FP	Begamganj (30)	EA	-	-	10.0	W(10.0) R(14.0) T(24.0)	243.0	58.0	17.0	Padariya Rajadhar	141
MR FP	Begamganj (26)	ED	-	-	208.0	W(9.0) O(12.0) T(21.0)	233.0	22.0	5.0	Rampura	142
MR FP	Begamganj (35)	ED	-	-	137.0	W(5.0) O(13.0) T(18.0)	143.0	69.0	5.0	Kakrua Gulab	143
MR FP	Begamganj (37)	ED	-	-	117.0	W(5.0) O(8.0) T(13.0)	284.0	62.0	21.0	Sakarda	144
MR FP	Begamganj (16)	ED EAG	-	, Rice	142.0	W(4.0) T(4.0)	189.0	128.0	9.0	Deori	145
MR FP	Begamganj (15)	-	-	, Rice	295.0	-	140.0	32.0	3.0	Umarhari Ta.Papda	146
MR FP	Begamganj (15)	-	-	, Gram, Soyabean	399.0	W(8.0) T(8.0)	183.0	23.0	9.0	Kanjela	147
MR FP	Begamganj (15)	ED EAG	-	, Rice	368.0	W(29.0) T(29.0)	341.0	64.0	21.0	Mawai	148

Serial number	Name of village & Location code	Total area of the village (in hectare)	Total population (2001 Census)	Number of households (2001 Census)	Amenities available (if not available within the village, a dash (-) is shown in the column and next to it in brackets the distance in broad ranges viz.< 5 kms., 5-10 kms. and 10+ kms of the nearest place where the facility is available is given)							
					Educational	Medical	Drinking water	Post, telegraph and telephone	Commercial and co-operative banks	Agricultural, non-agricultural and other credit societies	Recreational & cultural facilities (Cinema/ Video hall, Sports club, Stadium/Auditorium)	Communications (Bus service, railway station, waterway)
1	2	3	4	5	6	7	8	9	10	11	12	13
149	Nagjhirl (04089800)	660.0	521	88	P M(5-10) C(10+)	- H(10+) MCW(10+) PHC(10+)	HP W	- PO(5-10) PH(10+)	- CM(10+) CP(10+)	- ACS(10+) NCS(10+) OCS(10+)	- CV(10+) SP(10+) ST(10+)	- BS(10+) RS(10+)
150	Kishangarh (04089900)	417.0	26	3	P M(< 5) C(10+)	- H(10+) MCW(10+) PHC(10+)	HP W	- PO(< 5) PH(10+)	- CM(10+) CP(10+)	- ACS(10+) NCS(10+) OCS(10+)	- CV(10+) SP(10+) ST(10+)	- BS(10+) RS(10+)
151	Padariya Sitaram (04090000)	213.0	301	46	P M(< 5) C(10+)	- H(10+) MCW(10+) PHC(10+)	W	- PO(< 5) PH(10+)	- CM(10+) CP(10+)	- ACS(10+) NCS(10+) OCS(10+)	- CV(10+) SP(10+) ST(10+)	- BS(10+) RS(10+)
152	Papda (04090100)	469.0	357	61	P M(< 5) C(10+)	- H(10+) MCW(10+) PHC(10+)	HP W	- PO(< 5) PH(10+)	- CM(10+) CP(10+)	- ACS(10+) NCS(10+) OCS(10+)	- CV(10+) SP(10+) ST(10+)	- BS(10+) RS(10+)
153	Bareli (04090200)	376.0	125	25	- P(< 5) M(< 5) C(10+)	- H(10+) MCW(10+) PHC(10+)	HP W	- PO(< 5) PH(10+)	- CM(10+) CP(10+)	- ACS(10+) NCS(10+) OCS(10+)	- CV(10+) SP(10+) ST(10+)	- BS(10+) RS(10+)
154	Dhilwar (04090300)	612.0	665	127	P AC M(< 5) C(10+)	- H(10+) MCW(10+) PHC(10+)	HP W R	- PO(< 5) PH(10+)	- CM(10+) CP(10+)	ACS NCS(< 5) OCS(< 5)	- CV(10+) SP(10+) ST(10+)	- BS(10+) RS(10+)
155	Anghori (04090400)	189.0	-------- Uninhabited ----------									
156	Tekapur Khurd (04090500)	737.0	746	116	P AC M(< 5) C(10+)	- H(10+) MCW(10+) PHC(10+)	HP W R	- PO(< 5) PH(10+)	- CM(10+) CP(10+)	- ACS(< 5) NCS(< 5) OCS(< 5)	- CV(10+) SP(10+) ST(10+)	- BS(10+) RS(10+)
157	Suneti (04090600)	783.0	894	157	P M(< 5) C(10+)	- H(10+) MCW(10+) PHC(10+)	HP W R	- PO(< 5) PH(10+)	- CM(10+) CP(10+)	- ACS(10+) NCS(10+) OCS(10+)	- CV(10+) SP(10+) ST(10+)	- BS(10+) RS(10+)
158	Ghana Khurd (04090700)	349.0	326	60	P M(< 5) C(10+)	- H(10+) MCW(10+) PHC(10+)	HP W R	- PO(< 5) PH(10+)	- CM(10+) CP(10+)	- ACS(5-10) NCS(5-10) OCS(5-10)	- CV(10+) SP(10+) ST(10+)	- BS(10+) RS(10+) NW(5-10)
159	Amouli (04090800)	306.0	197	38	P M(< 5) C(5-10)	- H(10+) MCW(10+) PHC(10+)	HP W R	- PO(< 5) PH(10+)	- CM(10+) CP(10+)	- ACS(5-10) NCS(5-10) OCS(5-10)	- CV(10+) SP(10+) ST(10+)	- BS(5-10) RS(10+)
160	Dehgawan (04090900)	418.0	433	77	P M C(10+)	- H(< 5) MCW(10+) PHC(10+)	HP	- PO(< 5) PH(10+)	- CM(10+) CP(< 5)	- ACS(10+) NCS(10+) OCS(10+)	- CV(10+) SP(10+) ST(10+)	- BS(10+) RS(10+)
161	Ratanhari (04091000)	442.0	705	128	P M(5-10) C(10+)	- H(5-10) MCW(10+) PHC(10+)	HP	PO PH(10+)	- CM(10+) CP(5-10)	- ACS(10+) NCS(10+) OCS(10+)	- CV(10+) SP(10+) ST(10+)	- BS(10+) RS(10+)

Village Directory

Land Use (As on 1999)

Approach to village	Nearest town & distance (in km)	Power supply	News paper/Magazine	Most important commodity manufactured	Land use (i.e. area under different types of land use in hectare)					Name of village	Serial number
					Forest	Irrigated (by source)	Unirrigated	Culturable waste (including gauchar and groves)	Area not available for cultivation		
14	15	16	17	18	19	20	21	22	23	2	1
MR FP	Begamganj (15)	ED	-	, Gram, Rice	488.0	W(5.0) T(5.0)	137.0	23.0	7.0	Nagjhirl	149
MR FP	Begamganj (16)	ED EAG	-	, Rice	215.0	W(7.0) T(7.0)	165.0	23.0	7.0	Kishangarh	150
MR FP	Gairatganj (34)	ED EAG	-	, Gram, Rice	33.0	W(12.0) T(12.0)	152.0	10.0	6.0	Padariya Sitaram	151
MR FP	Gairatganj (35)	ED EAG	-	, Gram, Rice	24.0	W(26.0) T(26.0)	140.0	263.0	16.0	Papda	152
MR FP	Gairatganj (37)	ED EAG	-	, Gram, Rice	212.0	W(5.0) T(5.0)	132.0	25.0	2.0	Bareli	153
MR FP	Begamganj (4)	ED EAG	-	Oilseeds, Gram	71.0	W(10.0) R(10.0) T(20.0)	363.0	122.0	36.0	Dhilwar	154
		-------- Uninhabited ----------			-	W(5.0) R(10.0) T(15.0)	168.0	1.0	5.0	Anghori	155
MR FP	Begamganj (30)	ED EAG	-	Oilseeds, Gram	105.0	WE(15.0) R(10.0) T(25.0)	555.0	34.0	18.0	Tekapur Khurd	156
MR FP	Begamganj (30)	ED	-	Oilseeds, Gram	116.0	W(20.0) R(10.0) T(30.0)	478.0	106.0	53.0	Suneti	157
MR FP	Begamganj (28)	ED	-	Oilseeds, Soyabean	105.0	W(20.0) T(20.0)	183.0	28.0	13.0	Ghana Khurd	158
MR FP	Begamganj (28)	ED	-	Oilseeds, Gram	102.0	W(15.0) T(15.0)	181.0	3.0	5.0	Amouli	159
MR FP	Sultanpur (4)	ED EAG	-	-	63.0	W(2.0) WE(6.0) T(8.0)	275.0	68.0	4.0	Dehgawan	160
MR FP	Sultanpur (7)	ED EAG	-	-	48.0	W(22.0) T(22.0)	319.0	43.0	10.0	Ratanhari	161

Serial number	Name of village & Location code	Total area of the village (in hectare)	Total population (2001 Census)	Number of households (2001 Census)	Amenities available (if not available within the village, a dash (-) is shown in the column and next to it in brackets the distance in broad ranges viz.< 5 kms., 5-10 kms. and 10+ kms of the nearest place where the facility is available is given)							
					Educational	Medical	Drinking water	Post, telegraph and telephone	Commercial and co-operative banks	Agricultural, non-agricultural and other credit societies	Recreational & cultural facilities (Cinema/ Video hall, Sports club, Stadium/Auditorium)	Communications (Bus service, railway station, waterway)
1	2	3	4	5	6	7	8	9	10	11	12	13
162	Padariya Khurd (04091100)	365.0	178	36	P M(5-10) C(10+)	- H(5-10) MCW(10+) PHC(10+)	HP	- PO(< 5) PH(10+)	- CM(10+) CP(5-10)	- ACS(10+) NCS(10+) OCS(10+)	- CV(10+) SP(10+) ST(10+)	- BS(10+) RS(10+)
163	Bichhuwa Jagir (04091200)	358.0	467	92	P M(< 5) C(10+)	- H(5-10) MCW(10+) PHC(10+)	HP TW	- PO(< 5) PH(< 5)	- CM(10+) CP(5-10)	- ACS(10+) NCS(10+) OCS(10+)	- CV(10+) SP(10+) ST(10+)	- BS(10+) RS(10+)
164	Sajkheda (04091300)	181.0	218	32	P M(5-10) C(10+)	- H(5-10) MCW(5-10) PHC(5-10)	HP	- PO(5-10) PH(5-10)	- CM(10+) CP(5-10)	- ACS(10+) NCS(10+) OCS(10+)	- CV(10+) SP(10+) ST(10+)	- BS(< 5) RS(10+)
165	Beelkheda Jagir (04091400)	265.0	462	72	P M(5-10) C(10+)	- H(5-10) MCW(10+) PHC(10+)	HP	- PO(< 5) PH(< 5)	- CM(10+) CP(10+)	- ACS(10+) NCS(10+) OCS(10+)	- CV(10+) SP(10+) ST(10+)	- BS(5-10) RS(10+)
166	Boriya Jagir (04091500)	186.0	269	47	P M(5-10) C(10+)	- H(5-10) MCW(10+) PHC(10+)	HP	- PO(< 5) PH(10+)	- CM(10+) CP(5-10)	- ACS(10+) NCS(10+) OCS(10+)	- CV(10+) SP(10+) ST(10+)	- BS(5-10) RS(10+)
167	Kheri Ta Padariya (04091600)	207.0	300	58	- P(< 5) M(5-10) C(10+)	- H(5-10) MCW(10+) PHC(10+)	HP	- PO(< 5) PH(10+)	- CM(10+) CP(5-10)	- ACS(10+) NCS(10+) OCS(10+)	- CV(10+) SP(10+) ST(10+)	- BS(10+) RS(10+)
168	Madhiya Gusain (04091700)	431.0	342	55	P M(10+) C(10+)	- H(< 5) MCW(10+) PHC(10+)	HP W	- PO(< 5) PH(10+)	- CM(10+) CP(10+)	- ACS(10+) NCS(10+) OCS(10+)	- CV(10+) SP(10+) ST(10+)	- BS(< 5) RS(10+)
169	Jasrathi (04091800)	711.0	715	148	P M(< 5) C(10+)	- H(< 5) MCW(10+) PHC(10+)	W	- PO(< 5) PH(10+)	- CM(10+) CP(10+)	- ACS(10+) NCS(10+) OCS(10+)	- CV(10+) SP(10+) ST(10+)	- BS(< 5) RS(10+)
170	Anwariya (04091900)	303.0	196	30	P M(< 5) C(10+)	- H(10+) MCW(10+) PHC(10+)	HP W	- PO(10+) PH(10+)	- CM(10+) CP(10+)	- ACS(10+) NCS(10+) OCS(10+)	- CV(10+) SP(10+) ST(10+)	- BS(10+) RS(10+)
171	Ghana Kalan (04092000)	350.0	697	117	P M C(10+)	- H(10+) MCW(10+) PHC(10+)	HP W	- PO(< 5) PH(10+)	- CM(10+) CP(10+)	- ACS(10+) NCS(10+) OCS(10+)	- CV(10+) SP(10+) ST(10+)	- BS(< 5) RS(10+)
172	Bersala Jagir (04092100)	442.0	380	67	P M(< 5) C(10+)	- H(10+) MCW(10+) PHC(10+)	HP W R	- PO(10+) PH(10+)	- CM(10+) CP(10+)	- ACS(10+) NCS(10+) OCS(10+)	- CV(10+) SP(10+) ST(10+)	- BS(< 5) RS(10+)
173	Sultanganj (04092200)	662.0	2,069	328	P M S C(10+)	PHC PHS H(< 5) MCW(10+)	T HP W R	PO PH(4)	CP CM(10+)	ACS NCS(10+) OCS(10+)	- CV(10+) SP(10+) ST(10+)	BS RS(10+)
174	Keshlon Ta Padariya (04092300)	387.0	525	75	P M(< 5) C(10+)	- H(10+) MCW(10+) PHC(10+)	HP W	- PO(< 5) PH(< 5)	- CM(10+) CP(10+)	- ACS(5-10) NCS(10+) OCS(10+)	- CV(10+) SP(10+) ST(10+)	BS RS(< 5)

Village Directory

Land Use (As on 1999)

Approach to village	Nearest town & distance (in km)	Power supply	News paper/Magazine	Most important commodity manufactured	Land use (i.e. area under different types of land use in hectare)					Name of village	Serial number
					Forest	Irrigated (by source)	Unirrigated	Culturable waste (including gauchar and groves)	Area not available for cultivation		
14	15	16	17	18	19	20	21	22	23	2	1
MR FP	Begamganj (9)	ED EAG	-	-	123.0	W(11.0) WE(11.0) T(22.0)	183.0	28.0	9.0	Padariya Khurd	162
MR FP	Begamganj (7)	ED EAG	-	-	79.0	W(10.0) WE(6.0) T(16.0)	187.0	65.0	11.0	Bichhuwa Jagir	163
MR FP	Begamganj (5)	ED EAG	-	-	-	W(4.0) WE(5.0) T(9.0)	153.0	13.0	6.0	Sajkheda	164
MR FP	Begamganj (33)	ED EAG	-	-	-	W(5.0) WE(6.0) T(11.0)	210.0	30.0	14.0	Beelkheda Jagir	165
MR FP	Begamganj (32)	ED EAG	-	-	13.0	W(3.0) WE(5.0) T(8.0)	131.0	28.0	6.0	Boriya Jagir	166
MR FP	Begamganj (32)	ED EAG	-	-	-	W(4.0) WE(6.0) T(10.0)	168.0	21.0	8.0	Kheri Ta Padariya	167
MR FP	Begamganj (29)	ED EAG	-	-	110.0	W(6.0) WF(15.0) T(21.0)	283.0	11.0	6.0	Madhiya Gusain	168
FP	Begamganj (25)	ED EAG	-	-	164.0	W(12.0) R(20.0) T(32.0)	417.0	86.0	12.0	Jasrathi	169
FP	Begamganj (215)	ED EAG	-	-	20.0	W(10.0) WE(10.0) R(33.0) T(53.0)	218.0	11.0	1.0	Anwariya	170
FP	Begamganj (25)	ED EAG	-	-	72.0	W(20.0) WE(10.0) TW(4.0) T(34.0)	226.0	2.0	16.0	Ghana Kalan	171
	Begamganj (30)	ED EAG	-	-	34.0	TW(13.0) R(40.0) T(53.0)	350.0	5.0	-	Bersala Jagir	172
PR MR FP	Begamganj (27)	ED EAG	N M	-	210.0	WE(2.0) R(30.0) WF(20.0) T(52.0)	396.0	4.0	-	Sultanganj	173
MR FP	Begamganj (25)	ED EAG	-	, Gram, Soyabean	109.0	W(10.0) WE(8.0) T(18.0)	241.0	9.0	10.0	Keshlon Ta Padariya	174

Serial number	Name of village & Location code	Total area of the village (in hectare)	Total population (2001 Census)	Number of households (2001 Census)	Amenities available (if not available within the village, a dash (-) is shown in the column and next to it in brackets the distance in broad ranges viz.< 5 kms., 5-10 kms. and 10+ kms of the nearest place where the facility is available is given)							
					Educational	Medical	Drinking water	Post, telegraph and telephone	Commercial and co-operative banks	Agricultural, non-agricultural and other credit societies	Recreational & cultural facilities (Cinema/ Video hall, Sports club, Stadium/Auditorium)	Communications (Bus service, railway station, waterway)
1	2	3	4	5	6	7	8	9	10	11	12	13
175	Udka (04092400)	578.0	985	187	P M(5-10) C(10+)	- H(10+) MCW(10+) PHC(10+)	HP W	- PO(< 5) PH(< 5)	- CM(10+) CP(10+)	- ACS(10+) NCS(10+) OCS(10+)	- CV(10+) SP(10+) ST(10+)	- BS(< 5) RS(< 5)
176	Markheda Gulab (04092500)	492.0	870	158	P M AC C(10+)	- H(10+) MCW(10+) PHC(10+)	HP W	PO PH	- CM(10+) CP(10+)	- ACS(10+) NCS(10+) OCS(10+)	- CV(10+) SP(10+) ST(10+)	- BS(< 5) RS(10+)
177	Tekapar Kalan (04092600)	794.0	547	117	P M C(10+)	- H(5-10) MCW(10+) PHC(10+)	-	- PO(< 5) PH(< 5)	- CM(10+) CP(10+)	- ACS(10+) NCS(10+) OCS(10+)	- CV(10+) SP(10+) ST(10+)	- BS(5-10) RS(10+)
178	Berkhedi Rajaram (04092700)	290.0	372	65	P M(10+) C(10+)	- H(10+) MCW(10+) PHC(10+)	HP W R	- PO(10+) PH(< 5)	- CM(10+) CP(10+)	- ACS(10+) NCS(10+) OCS(10+)	- CV(10+) SP(10+) ST(10+)	- BS(5-10) RS(10+)
179	Jamuniya Ta.Padariya (04092800)	387.0	185	33	- P(< 5) M(10+) C(10+)	- H(10+) MCW(10+) PHC(10+)	HP W	- PO(10+) PH(10+)	- CM(10+) CP(10+)	- ACS(10+) NCS(10+) OCS(10+)	- CV(10+) SP(10+) ST(10+)	- BS(5-10) RS(10+)
180	Pipaliya Bicholi (04092900)	573.0	840	135	P M C(10+)	- H(5-10) MCW(10+) PHC(10+)	HP W	PO PH	- CM(5-10) CP(5-10)	- ACS(5-10) NCS(5-10) OCS(5-10)	- CV(10+) SP(10+) ST(10+)	- BS(5-10) RS(10+)
181	Tinghara Munzapta (04093000)	95.0	-------- Uninhabited ----------									
182	Majgawan Munzapta (04093100)	78.0	47	5	- P(< 5) M(< 5) C(10+)	- H(< 5) MCW(10+) PHC(10+)	HP	- PO(< 5) PH(< 5)	- CM(< 5) CP(< 5)	- ACS(< 5) NCS(< 5) OCS(< 5)	- CV(10+) SP(10+) ST(10+)	- BS(< 5) RS(10+)
183	Bamhori Titor (04093200)	526.0	563	85	P M(< 5) C(10+)	CHW H(< 5) MCW(10+) PHC(10+)	HP W	PO PH	- CM(< 5) CP(< 5)	- ACS(< 5) NCS(< 5) OCS(< 5)	- CV(10+) SP(10+) ST(10+)	- BS(< 5) RS(10+)
184	Mehandi (04093300)	218.0	185	27	P M(< 5) C(10+)	- H(< 5) MCW(10+) PHC(10+)	HP W	- PO(< 5) PH(< 5)	- CM(< 5) CP(< 5)	- ACS(< 5) NCS(< 5) OCS(< 5)	- CV(10+) SP(10+) ST(10+)	- BS(< 5) RS(10+)
185	Khajuriya Gusain (04093400)	363.0	311	45	P AC(2) M(< 5) C(10+)	- H(< 5) MCW(10+) PHC(10+)	HP W	PH PO(< 5)	- CM(< 5) CP(< 5)	- ACS(< 5) NCS(< 5) OCS(< 5)	- CV(10+) SP(10+) ST(10+)	- BS(< 5) RS(10+)
186	Tekapar Munzapta (04093500)	267.0	199	40	P M(5-10) C(10+)	- H(5-10) MCW(10+) PHC(10+)	HP W	- PO(< 5) PH(< 5)	- CM(5-10) CP(5-10)	- ACS(5-10) NCS(5-10) OCS(5-10)	- CV(10+) SP(10+) ST(10+)	- BS(5-10) RS(10+)

Village Directory

Land Use (As on 1999)

Approach to village	Nearest town & distance (in km)	Power supply	News paper/Magazine	Most important commodity manufactured	Land use (i.e. area under different types of land use in hectare)					Name of village	Serial number
					Forest	Irrigated (by source)	Unirrigated	Culturable waste (including gauchar and groves)	Area not available for cultivation		
14	15	16	17	18	19	20	21	22	23	2	1
MR FP	Begamganj (27)	ED EAG	-	, Gram, Oilseeds	154.0	W(11.0) WE(20.0) T(31.0)	311.0	66.0	16.0	Udka	175
MR FP	Begamganj (28)	ED EAG	-	, Gram, Soyabean	110.0	W(10.0) T(10.0)	314.0	33.0	25.0	Markheda Gulab	176
MR FP	Begamganj (31)	ED EAG	-	, Gram, Soyabean	183.0	R(17.0) T(17.0)	459.0	111.0	24.0	Tekapar Kalan	177
MR FP	Begamganj (32)	ED EAG	-	, Gram, Soyabean	53.0	R(28.0) T(28.0)	172.0	25.0	12.0	Berkhedi Rajaram	178
FP	Begamganj (27)	ED EAG	-	, Gram, Soyabean	123.0	R(9.0) T(9.0)	204.0	38.0	13.0	Jamuniya Ta.Padariya	179
MR FP	Begamganj (32)	ED	-	-	114.0	W(12.0) R(30.0) T(42.0)	344.0	52.0	21.0	Pipaliya Bicholi	180
		-------- Uninhabited ----------			36.0	W(10.0) T(10.0)	31.0	16.0	2.0	Tinghara Munzapta	181
MR FP	Begamganj (28)	ED EAG	-	-	4.0	W(1.0) R(6.0) T(7.0)	49.0	10.0	8.0	Majgawan Munzapta	182
PR MR FP	Begamganj (30)	ED EAG	-	-	150.0	W(11.0) R(13.0) T(24.0)	227.0	110.0	15.0	Bamhori Titor	183
MR FP	Begamganj (30)	ED EAG	-	-	57.0	W(8.0) R(10.0) T(18.0)	112.0	24.0	7.0	Mehandi	184
MR FP	Begamganj (30)	ED EAG	-	-	63.0	W(8.0) R(18.0) T(26.0)	168.0	98.0	8.0	Khajuriya Gusain	185
PR MR FP	Begamganj (32)	ED EAG	-	-	40.0	W(3.0) R(10.0) T(13.0)	131.0	77.0	6.0	Tekapar Munzapta	186

Serial number	Name of village & Location code	Total area of the village (in hectare)	Total population (2001 Census)	Number of households (2001 Census)	Amenities available (if not available within the village, a dash (-) is shown in the column and next to it in brackets the distance in broad ranges viz.< 5 kms., 5-10 kms. and 10+ kms of the nearest place where the facility is available is given)							
					Educational	Medical	Drinking water	Post, telegraph and telephone	Commercial and co-operative banks	Agricultural, non-agricultural and other credit societies	Recreational & cultural facilities (Cinema/ Video hall, Sports club, Stadium/Auditorium)	Communications (Bus service, railway station, waterway)
1	2	3	4	5	6	7	8	9	10	11	12	13
187	Khamariya Ta Naigariya (04093600)	185.0	325	70	P M(5-10) C(10+)	PHS H(5-10) MCW(10+) PHC(10+)	HP W	- PO(< 5) PH(< 5)	- CM(5-10) CP(5-10)	- ACS(5-10) NCS(5-10) OCS(5-10)	- CV(10+) SP(10+) ST(10+)	- BS(5-10) RS(10+)
188	Rehma (04093700)	250.0	538	98	P M C(10+)	- H(5-10) MCW(10+) PHC(10+)	HP W	- PO(< 5) PH(< 5)	- CM(5-10) CP(5-10)	- ACS(5-10) NCS(5-10) OCS(5-10)	- CV(10+) SP(10+) ST(10+)	- BS(5-10) RS(10+)
189	Patna Munzapta (04093800)	173.0	-------- Uninhabited ----------									
190	Sohanpur (04093900)	247.0	289	48	P M(10+) C(10+)	- H(10+) MCW(10+) PHC(10+)	HP W	- PO(5-10) PH(10+)	- CM(10+) CP(10+)	- ACS(10+) NCS(10+) OCS(10+)	- CV(10+) SP(10+) ST(10+)	- BS(5-10) RS(10+)
191	Kerpani (04094000)	352.0	374	66	P M(10+) C(10+)	- H(10+) MCW(10+) PHC(10+)	-	- PO(5-10) PH(10+)	- CM(10+) CP(10+)	- ACS(10+) NCS(10+) OCS(10+)	- CV(10+) SP(10+) ST(10+)	- BS(5-10) RS(10+)
192	Nayagaon (04094100)	237.0	192	33	P M(5-10) C(10+)	- H(10+) MCW(10+) PHC(10+)	HP W	- PO(10+) PH(10+)	- CM(10+) CP(10+)	- ACS(5-10) NCS(5-10) OCS(5-10)	- CV(10+) SP(10+) ST(10+)	- BS(10+) RS(10+)
193	Khamkheda (04094200)	344.0	582	89	P M(5-10) C(10+)	- H(10+) MCW(10+) PHC(10+)	-	- PO(10+) PH(10+)	- CM(10+) CP(10+)	- ACS(5-10) NCS(5-10) OCS(5-10)	- CV(10+) SP(10+) ST(10+)	- BS(10+) RS(10+)
194	Chargawan (04094300)	188.0	262	52	P M(5-10) C(10+)	- H(10+) MCW(10+) PHC(10+)	HP W	- PO(10+) PH(10+)	- CM(10+) CP(10+)	- ACS(5-10) NCS(5-10) OCS(5-10)	- CV(10+) SP(10+) ST(10+)	- BS(10+) RS(10+)
195	Moiya (04094400)	192.0	603	101	P M(< 5) C(10+)	- H(10+) MCW(10+) PHC(10+)	HP W	- PO(10+) PH(10+)	- CM(10+) CP(10+)	- ACS(< 5) NCS(< 5) OCS(< 5)	- CV(10+) SP(10+) ST(10+)	- BS(10+) RS(10+)
196	Gorakhpur (04094500)	337.0	381	58	P M(< 5) C(10+)	- H(10+) MCW(10+) PHC(10+)	HP W	- PO(10+) PH(10+)	- CM(10+) CP(10+)	- ACS(< 5) NCS(< 5) OCS(< 5)	- CV(10+) SP(10+) ST(10+)	- BS(10+) RS(10+)
197	Mehgawan Ta Kothikho (04094600)	246.0	-------- Uninhabited ----------									
198	Gundrai (04094700)	449.0	147	26	P M(< 5) C(10+)	- H(10+) MCW(10+) PHC(10+)	HP W R	- PO(5-10) PH(< 5)	- CM(10+) CP(10+)	- ACS(< 5) NCS(< 5) OCS(< 5)	- CV(10+) SP(10+) ST(10+)	- BS(10+) RS(10+)

Village Directory

Land Use (As on 1999)

Approach to village	Nearest town & distance (in km)	Power supply	News paper/Magazine	Most important commodity manufactured	Land use (i.e. area under different types of land use in hectare)					Name of village	Serial number
					Forest	Irrigated (by source)	Unirrigated	Culturable waste (including gauchar and groves)	Area not available for cultivation		
14	15	16	17	18	19	20	21	22	23	2	1
PR MR FP	Begamganj (33)	ED EAG	-	-	40.0	W(5.0) R(10.0) T(15.0)	97.0	29.0	4.0	Khamariya Ta Naigariya	187
MR FP	Begamganj (32)	ED EAG	-	-	58.0	W(6.0) R(10.0) T(16.0)	146.0	24.0	6.0	Rehma	188
		-------- Uninhabited ----------			65.0	W(5.0) T(5.0)	71.0	28.0	4.0	Patna Munzapta	189
MR FP	Begamganj (34)	-	-	-	67.0	W(28.0) R(10.0) T(38.0)	120.0	11.0	11.0	Sohanpur	190
MR FP	Begamganj (35)	EA	-	-	100.0	W(40.0) R(20.0) T(60.0)	148.0	29.0	15.0	Kerpani	191
MR FP	Begamganj (16)	-	-	-	18.0	W(6.0) R(7.0) T(13.0)	167.0	25.0	14.0	Nayagaon	192
MR FP	Begamganj (48)	-	-	-	42.0	W(41.0) R(6.0) T(47.0)	206.0	38.0	11.0	Khamkheda	193
MR FP	Begamganj (48)	EA	-	-	-	W(20.0) R(8.0) T(28.0)	143.0	-	17.0	Chargawan	194
MR FP	Begamganj (50)	EA	-	-	-	WE(51.0) R(11.0) T(62.0)	112.0	6.0	12.0	Moiya	195
MR FP	Begamganj (50)	EA	-	-	49.0	WE(40.0) R(28.0) T(68.0)	195.0	11.0	14.0	Gorakhpur	196
		-------- Uninhabited ----------			57.0	W(46.0) T(46.0)	105.0	26.0	12.0	Mehgawan Ta Kothikho	197
MR FP	Begamganj (49)	ED EAG	-	-	56.0	W(8.0) R(1.0) T(9.0)	332.0	42.0	10.0	Gundrai	198

Serial number	Name of village & Location code	Total area of the village (in hectare)	Total population (2001 Census)	Number of households (2001 Census)	Amenities available (if not available within the village, a dash (-) is shown in the column and next to it in brackets the distance in broad ranges viz.< 5 kms., 5-10 kms. and 10+ kms of the nearest place where the facility is available is given)							
					Educational	Medical	Drinking water	Post, telegraph and telephone	Commercial and co-operative banks	Agricultural, non-agricultural and other credit societies	Recreational & cultural facilities (Cinema/ Video hall, Sports club, Stadium/Auditorium)	Communications (Bus service, railway station, waterway)
1	2	3	4	5	6	7	8	9	10	11	12	13
199	Jhamra (04094800)	347.0	92	19	P M(5-10) C(10+)	- H(10+) MCW(10+) PHC(10+)	HP W R	- PO(5-10) PH(10+)	- CM(10+) CP(10+)	- ACS(10+) NCS(10+) OCS(10+)	- CV(10+) SP(10+) ST(10+)	- BS(10+) RS(10+)
200	Tikari (04094900)	260.0	178	37	P M(5-10) C(10+)	- H(10+) MCW(10+) PHC(10+)	HP W R	- PO(5-10) PH(10+)	- CM(10+) CP(10+)	- ACS(5-10) NCS(5-10) OCS(5-10)	- CV(10+) SP(10+) ST(10+)	- BS(10+) RS(10+)
201	Jamuniya Ta.Kothikho (04095000)	456.0	429	88	P M(5-10) C(10+)	CHW H(10+) MCW(10+) PHC(10+)	HP W R	- PO(5-10) PH(10+)	- CM(10+) CP(10+)	- ACS(5-10) NCS(5-10) OCS(5-10)	- CV(10+) SP(10+) ST(10+)	- BS(10+) RS(10+)
202	Narayanpur (04095100)	232.0	693	144	P M(5-10) C(10+)	- H(10+) MCW(10+) PHC(10+)	HP W	- PO(5-10) PH(10+)	- CM(10+) CP(10+)	- ACS(5-10) NCS(5-10) OCS(5-10)	- CV(10+) SP(10+) ST(10+)	- BS(10+) RS(10+)
203	Bamhori (Ta Kothikho) (04095200)	754.0	295	49	P M(< 5) C(10+)	PHS CHW H(10+) MCW(10+) PHC(10+)	HP W R	- PO(< 5) PH(10+)	- CM(10+) CP(10+)	- ACS(< 5) NCS(< 5) OCS(< 5)	- CV(10+) SP(10+) ST(10+)	- BS(10+) RS(10+)
204	Tekapar Ta.Kothikho (04095300)	658.0	768	127	P M(< 5) C(10+)	- H(10+) MCW(10+) PHC(< 5)	HP W	- PO(< 5) PH(10+)	- CM(10+) CP(10+)	- ACS(10+) NCS(10+) OCS(10+)	- CV(10+) SP(10+) ST(10+)	- BS(10+) RS(10+)
205	Sunwaha (04095400)	582.0	1,409	215	P M S C(10+)	PHS H(10+) MCW(10+) PHC(10+)	HP W	PO PH(10+)	- CM(10+) CP(10+)	ACS NCS(10+) OCS(10+)	- CV(10+) SP(10+) ST(10+)	- BS(10+) RS(10+)
206	Kothikho (04095500)	760.0	1,052	173	P M C(10+)	- H(10+) MCW(10+) PHC(10+)	HP W	- PO(< 5) PH(10+)	- CM(10+) CP(10+)	- ACS(10+) NCS(10+) OCS(10+)	- CV(10+) SP(10+) ST(10+)	- BS(10+) RS(10+)
207	Chainpura Munzapta (04095600)	1,060.0	195	32	- P(< 5) M(< 5) C(10+)	- H(10+) MCW(10+) PHC(10+)	HP W	- PO(< 5) PH(10+)	- CM(10+) CP(10+)	- ACS(< 5) NCS(10+) OCS(10+)	- CV(10+) SP(10+) ST(10+)	- BS(10+) RS(10+)
208	Pandarbhata (04095700)	754.0	986	191	P M C(10+)	- H(10+) MCW(10+) PHC(10+)	HP W	- PO(< 5) PH(10+)	- CM(10+) CP(10+)	ACS NCS(10+) OCS(10+)	- CV(10+) SP(10+) ST(10+)	- BS(10+) RS(10+)
209	Chandoda (04095800)	299.0	166	24	P M(< 5) C(10+)	- H(5-10) MCW(10+) PHC(10+)	HP W	- PO(< 5) PH(5-10)	- CM(5-10) CP(10+)	- ACS(< 5) NCS(10+) OCS(10+)	- CV(10+) SP(10+) ST(10+)	- BS(5-10) RS(10+)
210	Gopai (04095900)	470.0	184	35	P M(< 5) C(10+)	- H(10+) MCW(10+) PHC(10+)	HP W	- PO(< 5) PH(10+)	- CM(10+) CP(10+)	- ACS(< 5) NCS(10+) OCS(10+)	- CV(10+) SP(10+) ST(10+)	- BS(10+) RS(10+)

Village Directory

Land Use (As on 1999)

Approach to village	Nearest town & distance (in km)	Power supply	News paper/Magazine	Most important commodity manufactured	Land use (i.e. area under different types of land use in hectare)					Name of village	Serial number
					Forest	Irrigated (by source)	Unirrigated	Culturable waste (including gauchar and groves)	Area not available for cultivation		
14	15	16	17	18	19	20	21	22	23	2	1
MR FP	Begamganj (51)	ED EAG	-	-	136.0	W(5.0) R(1.0) T(6.0)	152.0	44.0	9.0	Jhamra	199
FP	Begamganj (10)	ED EAG	-	-	106.0	W(3.0) R(1.0) T(4.0)	112.0	28.0	10.0	Tikari	200
MR FP	Begamganj (10)	ED EAG	-	-	200.0	WE(6.0) R(2.0) T(8.0)	222.0	15.0	11.0	Jamuniya Ta.Kothikho	201
MR FP	Begamganj (13)	ED EAG	-	-	117.0	W(4.0) T(4.0)	97.0	11.0	3.0	Narayanpur	202
MR FP	Begamganj (12)	ED EAG	-	-	256.0	WE(12.0) R(2.0) T(14.0)	441.0	30.0	13.0	Bamhori (Ta Kothikho)	203
FP	Begamganj (55)	ED EAG	-	-	160.0	W(12.0) O(26.0) T(38.0)	407.0	22.0	31.0	Tekapar Ta.Kothikho	204
FP	Begamganj (55)	ED EAG	-	-	34.0	WE(17.0) O(20.0) T(37.0)	431.0	46.0	34.0	Sunwaha	205
MR FP	Begamganj (55)	ED EAG	-	-	123.0	W(11.0) O(23.0) T(34.0)	558.0	21.0	24.0	Kothikho	206
MR FP	Begamganj (10)	-	-	Wooden Items	446.0	W(10.0) T(10.0)	305.0	288.0	11.0	Chainpura Munzapta	207
MR FP	Begamganj (10)	ED EAG	-	-	131.0	-	592.0	11.0	20.0	Pandarbhata	208
MR FP	Begamganj (0)	EA	-	Agri. Equip.	24.0	-	251.0	16.0	8.0	Chandoda	209
MR FP	Begamganj (14)	EA	-	Agri. Equip.	116.0	-	334.0	11.0	9.0	Gopai	210

Serial number	Name of village & Location code	Total area of the village (in hectare)	Total population (2001 Census)	Number of households (2001 Census)	Amenities available (if not available within the village, a dash (-) is shown in the column and next to it in brackets the distance in broad ranges viz.< 5 kms., 5-10 kms. and 10+ kms of the nearest place where the facility is available is given)							
					Educational	Medical	Drinking water	Post, telegraph and telephone	Commercial and co-operative banks	Agricultural, non-agricultural and other credit societies	Recreational & cultural facilities (Cinema/ Video hall, Sports club, Stadium/Auditorium)	Communications (Bus service, railway station, waterway)
1	2	3	4	5	6	7	8	9	10	11	12	13
211	Jamuniya Pipaliya (04096000)	993.0	590	102	P M(5-10) C(10+)	- H(5-10) MCW(5-10) PHC(10+)	HP W	- PO(< 5) PH(10+)	- CM(10+) CP(10+)	- ACS(10+) NCS(10+) OCS(10+)	- CV(5-10) SP(5-10) ST(10+)	- BS(5-10) RS(10+)
212	Gulwada (04096100)	585.0	1,302	215	P M C(10+)	- H(10+) MCW(10+) PHC(10+)	HP W	PO PH(10+)	- CM(5-10) CP(10+)	- ACS(5-10) NCS(5-10) OCS(5-10)	- CV(10+) SP(10+) ST(10+)	- BS(5-10) RS(10+)
213	Saikheda (04096200)	210.0			-------- Uninhabited ----------							
214	Masoor Bawli (04096300)	304.0			-------- Uninhabited ----------							
215	Naigadhiya (04096400)	930.0	1,141	210	P(2) M C(10+)	PHS H(10+) MCW(10+) PHC(10+)	HP W	PO PH(10+)	- CM(5-10) CP(10+)	- ACS(< 5) NCS(< 5) OCS(< 5)	- CV(10+) SP(10+) ST(10+)	- BS(5-10) RS(10+)
216	Deolapur Munzapta (04096500)	434.0	140	26	P AC M(< 5) C(10+)	- H(10+) MCW(10+) PHC(< 5)	-	- PO(< 5) PH(10+)	- CM(5-10) CP(5-10)	- ACS(5-10) NCS(10+) OCS(10+)	- CV(10+) SP(10+) ST(10+)	- BS(5-10) RS(10+)
217	Keshlon Ta.Naigadiya (04096600)	211.0	159	29	AC P(< 5) M(< 5) C(10+)	- H(10+) MCW(10+) PHC(10+)	HP W	PH PO(< 5)	- CM(< 5) CP(10+)	- ACS(< 5) NCS(10+) OCS(10+)	- CV(10+) SP(10+) ST(10+)	- BS(< 5) RS(10+)
218	Dungariya (04096700)	410.0	576	114	P M(5-10) C(10+)	- H(10+) MCW(10+) PHC(10+)	HP W R	- PO(5-10) PH(< 5)	- CM(10+) CP(10+)	- ACS(5-10) NCS(5-10) OCS(5-10)	- CV(10+) SP(10+) ST(10+)	- BS(5-10) RS(10+)
219	Sihora Jagir (04096800)	417.0	424	74	P M(5-10) C(10+)	- H(10+) MCW(10+) PHC(10+)	W	PH PO(< 5)	- CM(10+) CP(10+)	- ACS(5-10) NCS(5-10) OCS(5-10)	- CV(10+) SP(10+) ST(10+)	- BS(5-10) RS(10+)
220	Khamariya Kalan (04096900)	417.0	414	72	P M(5-10) C(10+)	PHS CHW H(10+) MCW(10+) PHC(10+)	HP W R	- PO(5-10) PH(< 5)	- CM(10+) CP(10+)	- ACS(5-10) NCS(5-10) OCS(5-10)	- CV(10+) SP(10+) ST(10+)	- BS(5-10) RS(10+)
221	Badhiya (04097000)	268.0			-------- Uninhabited ----------							
222	Shahpur Sultanpur (04097100)	404.0	1,025	186	P M C(10+)	- H(10+) MCW(10+) PHC(10+)	HP W R	- PO(5-10) PH(10+)	- CM(10+) CP(10+)	ACS NCS(10+) OCS(10+)	- CV(10+) SP(10+) ST(10+)	- BS(10+) RS(10+)
223	Umarhari Ta.Silwani (04097200)	404.0	1,076	179	P M C(10+)	- H(10+) MCW(10+) PHC(10+)	TK	- PO(< 5) PH(10+)	- CM(10+) CP(10+)	- ACS(5-10) NCS(5-10) OCS(5-10)	- CV(10+) SP(10+) ST(10+)	- BS(10+) RS(10+)

Village Directory

Land Use (As on 1999)

Approach to village	Nearest town & distance (in km)	Power supply	News paper/Magazine	Most important commodity manufactured	Land use (i.e. area under different types of land use in hectare)					Name of village	Serial number
					Forest	Irrigated (by source)	Unirrigated	Culturable waste (including gauchar and groves)	Area not available for cultivation		
14	15	16	17	18	19	20	21	22	23	2	1
MR FP	Begamganj (6)	-	-	-	426.0	W(205.0) T(205.0)	311.0	34.0	17.0	Jamuniya Pipaliya	211
MR FP	Begamganj (32)	ED EAG	-	-	68.0	W(20.0) R(10.0) T(30.0)	403.0	61.0	23.0	Gulwada	212
		-------- Uninhabited ----------			-	-	138.0	69.0	3.0	Saikheda	213
		-------- Uninhabited ----------			31.0	R(7.0) T(7.0)	218.0	33.0	15.0	Masoor Bawli	214
MR FP	Begamganj (33)	ED EAG	-	-	146.0	WE(12.0) R(10.0) T(22.0)	549.0	196.0	17.0	Naigadhiya	215
MR FP	Begamganj (30)	ED EAG	-	-	146.0	R(10.0) T(10.0)	223.0	45.0	10.0	Deolapur Munzapta	216
MR FP	Begamganj (28)	ED EAG	-	-	26.0	W(15.0) WE(5.0) R(20.0) T(40.0)	130.0	7.0	8.0	Keshlon Ta.Naigadiya	217
MR FP	Begamganj (34)	ED EAG	-	-	80.0	-	231.0	76.0	23.0	Dungariya	218
MR FP	Begamganj (34)	ED EAG	-	-	50.0	W(2.0) T(2.0)	293.0	45.0	27.0	Sihora Jagir	219
MR FP	Begamganj (35)	ED EAG	-	-	54.0	W(1.0) T(1.0)	305.0	45.0	12.0	Khamariya Kalan	220
		-------- Uninhabited ----------			46.0	W(1.0) T(1.0)	201.0	12.0	8.0	Badhiya	221
MR FP	Begamganj (38)	ED EAG	-	-	2.0	W(1.0) T(1.0)	342.0	38.0	21.0	Shahpur Sultanpur	222
	Begamganj (38)	ED EAG	-	-	50.0	WE(1.0) T(1.0)	251.0	86.0	16.0	Umarhari Ta.Silwani	223

Serial number	Name of village & Location code	Total area of the village (in hectare)	Total population (2001 Census)	Number of households (2001 Census)	Amenities available (if not available within the village, a dash (-) is shown in the column and next to it in brackets the distance in broad ranges viz.< 5 kms., 5-10 kms. and 10+ kms of the nearest place where the facility is available is given)							
					Educational	Medical	Drinking water	Post, telegraph and telephone	Commercial and co-operative banks	Agricultural, non-agricultural and other credit societies	Recreational & cultural facilities (Cinema/ Video hall, Sports club, Stadium/Auditorium)	Communications (Bus service, railway station, waterway)
1	2	3	4	5	6	7	8	9	10	11	12	13
224	Pipniya Jagir (04097300)	523.0	461	89	P M C(10+)	- H(10+) MCW(10+) PHC(10+)	-	- PO(< 5) PH(10+)	- CM(10+) CP(10+)	- ACS(< 5) NCS(< 5) OCS(< 5)	- CV(10+) SP(10+) ST(10+)	- BS(10+) RS(10+)
225	Vagpura (04097400)	268.0			-------- Uninhabited ----------							
226	Rusïttampur (04097500)	404.0			-------- Uninhabited ----------							
	Block Total	**88024.0**	**96176**	**16887**	**P(180) M(48) S(4) I() AC(13)**	**H D PHC PHS(20) CHW(7)**	**T(9) W(177) TK(5) HP(176) TW(11) R(37)**	**PO(25) PH(46)**	**CM CP**	**ACS(9)**		**BS(13) RS**

Village Directory

Land Use (As on 1999)

Approach to village	Nearest town & distance (in km)	Power supply	News paper/Magazine	Most important commodity manufactured	Land use (i.e. area under different types of land use in hectare)					Name of village	Serial number
					Forest	Irrigated (by source)	Unirrigated	Culturable waste (including gauchar and groves)	Area not available for cultivation		
14	15	16	17	18	19	20	21	22	23	2	1
MR FP	Begamganj (37)	ED EAG	-	-	106.0	-	315.0	84.0	18.0	Pipniya Jagir	224
		-------- Uninhabited ----------			46.0	W(5.0) R(3.0) T(8.0)	178.0	30.0	6.0	Vagpura	225
		-------- Uninhabited ----------			2.0	W(8.0) R(15.0) T(23.0)	305.0	55.0	19.0	Rusïttampur	226
PR(27) MR(176) FP(184)		**ED(164) EAG(138) EO EA(20)**	**N(8) M(5)**		**22322.0**	**PC(42) W(2583) WE(732) TW(193) TWE(472) TK(57) R(2672) L(17) WF(264) O(403) T(7435)**	**48330.0**	**7173.0**	**2764.0**		

(ii) Alphabetical list of Villages alongwith location code 1991 and 2001

Serial Number	Name of village	2001 Census location code number	1991 Census location code number
1	2	3	4
Name of CD Block: Obedullaganj			
Name of Sub-Dist: 0004			
1	Aankhkhedi	04106600	300040004000400092
2	Agariya	04116300	300040004000400189
3	Ahamadpur	04105300	300040004000400079
4	Ajwain	04112800	300040004000400154
5	Amarthon	04113300	300040004000400159
6	Ambai	04107000	300040004000400096
7	Amchha Kalan	04103500	300040004000400061
8	Amchha Khurd	04103400	300040004000400060
9	Amjhiari	04119900	30004099999999F224
10	Amoda	04105500	300040004000400081
11	Arjani	04117700	300040004000400203
12	Ashapuri	04106800	300040004000400094
13	Badbai	04114700	300040004000400173
14	Bagaspur	04118700	300040004000400212
15	Bagjhiri	04119700	30004099999999F222
16	Baijalpur	04105800	300040004000400084
17	Bamhori	04117100	300040004000400197
18	Bamnai	04102000	300040004000400046
19	Bamuliya Dakhali	04104000	300040004000400066
20	Bamuliya Pawar	04099100	300040004000400017
21	Bamuliyadangi	04110500	300040004000400131
22	Bandr Chuha	04120100	30004099999999F226
23	Bansgahan	04104800	300040004000400074
24	Banskuwar	04103600	300040004000400062
25	Barbatpur	04113900	300040004000400165
26	Barha Kheda	04115900	300040004000400185
27	Barkheda	04102700	300040004000400053
28	Barkheda Setu	04098100	300040004000400006
29	Barrusot	04119800	30004099999999F223
30	Bawadiya Gondi	04101100	300040004000400037
31	Beejor	04114900	300040004000400175
32	Beel Khedi	04102400	300040004000400050
33	Beela Khedi	04106700	300040004000400093
34	Begampura	04111800	300040004000400144
35	Bersiya	04099500	300040004000400021
36	Bhainsaya	04111600	300040004000400142
37	Bhaiyapur	04103300	300040004000400059
38	Bhamli	04105200	300040004000400078
39	Bhanpura	04103700	300040004000400063
40	Bhojpur	04107800	300040004000400104
41	Bhoot Palasi	04101900	300040004000400045
42	Bhounrasa	04102600	300040004000400052
43	Bhuri Tekri	04114000	300040004000400166
44	Bineka	04103100	300040004000400058
45	Bineka	04117200	300040004000400198
46	Borda	04103000	300040004000400057
47	Bordha	04114500	300040004000400171

Serial Number	Name of village	2001 Census location code number	1991 Census location code number
1	2	3	4
48	Borkhadi	04116900	300040004000400195
49	Borpani	04115500	300040004000400181
50	Chainiya Khedi	04109800	300040004000400124
51	Chamariya Khamariya	04112700	300040004000400153
52	Champaner	04117900	300040004000400205
53	Chandla Khedi	04111900	300040004000400145
54	Chapla Sir	04114800	300040004000400174
55	Chhatarpura	04111500	300040004000400141
56	Chiklod Kalan	04113100	300040004000400157
57	Chiklod Khurd	04111300	300040004000400139
58	Chiroliya	04111000	300040004000400136
59	Chitoda	04119000	300040004000400215
60	Chormau	04112100	300040004000400147
61	Dadrod	04113400	300040004000400160
62	Dahod	04098400	300040004000400009
63	Damdongri	04117400	300040004000400200
64	Dangarwara	04105900	300040004000400085
65	Dant Kho	04116800	300040004000400194
66	Dantkheda	04107500	300040004000400101
67	Daudpur	04106200	300040004000400088
68	Dehgaon	04118800	300040004000400213
69	Dehri Neemkheda	04107900	300040004000400105
70	Dewalkhedi	04110400	300040004000400130
71	Dhabla	04100800	300040004000400034
72	Dhamdhusar	04114600	300040004000400172
73	Dhandhar	04112300	300040004000400149
74	Dhankhedi	04097700	300040004000400002
75	Dhundhwani	04120500	30004099999999F230
76	Diwatiya	04101500	300040004000400041
77	Dob	04115800	300040004000400184
78	Dungariya	04115300	300040004000400179
79	Dungariya	04119300	300040004000400218
80	Gadha	04117500	300040004000400201
81	Gailpur	04112900	300040004000400155
82	Garru Khedi	04109400	300040004000400120
83	Genhu Kheda	04106300	300040004000400089
84	Ghana	04104200	300040004000400068
85	Ghat Khedi	04110300	300040004000400129
86	Ghat Pipaliya	04118500	300040004000400210
87	Goharganj	04105400	300040004000400080
88	Gokla Kundi	04109000	300040004000400116
89	Goutampur	04102100	300040004000400047
90	Gudawal	04111400	300040004000400140
91	Guradi	04110000	300040004000400126
92	Guradiya	04097800	300040004000400003
93	Gutwara	04105700	300040004000400083
94	Hajli	04107600	300040004000400102
95	Hameedkhedi	04109900	300040004000400125
96	Hameeri	04098800	300040004000400014
97	Haripura	04112600	300040004000400152
98	Harrai	04100700	300040004000400033

Serial Number	Name of village	2001 Census location code number	1991 Census location code number
1	2	3	4
99	Hatiya Kheda	04111200	300040004000400138
100	Hinotiya	04109300	300040004000400119
101	Hirdua	04118600	300040004000400211
102	Ikalwada	04103900	300040004000400065
103	Imaliya Gondi	04101200	300040004000400038
104	Imaliya Singpur	04113500	300040004000400161
105	Intkhedi	04106100	300040004000400087
106	Itaya Kalan	04099800	300040004000400024
107	Itaya Khurd	04098900	300040004000400015
108	Jabra Malkhar	04101000	300040004000400036
109	Jait	04118000	
110	Jaithar	04102500	300040004000400051
111	Jaitpur	04116700	300040004000400193
112	Jamuniya Bazyaft	04108100	300040004000400107
113	Jamuniya Viran	04115000	300040004000400176
114	Jaranpur	04115700	300040004000400183
115	Jhagar	04113800	300040004000400164
116	Jhalar Kalan	04100100	300040004000400027
117	Jhalar Khurd	04104300	300040004000400069
118	Jhiri Bheda	04119600	30004099999999F221
119	Kalakheda	04110700	300040004000400133
120	Kamton Kansiya	04114200	300040004000400168
121	Kanora	04108800	300040004000400114
122	Karaghati	04118300	300040004000400208
123	Karakwani	04116000	300040004000400186
124	Karhoda	04112500	300040004000400151
125	Karitalai	04104900	300040004000400075
126	Karmoda	04103200	300040004000400056
127	Kesalwada	04102200	300040004000400048
128	Khamariya Darudgarh	04118400	300040004000400209
129	Khamkheda	04099900	300040004000400025
130	Khamriya Nimawar	04116500	300040004000400191
131	Khanpura	04108300	300040004000400109
132	Khapariya Khapa	04116400	300040004000400190
133	Khasrod	04107400	300040004000400100
134	Khejdi	04099200	300040004000400018
135	Kheri Tappa Ankalpur	04104600	300040004000400072
136	Kheri Tappa Badwai	04115100	300040004000400177
137	Kherichouka	04102800	300040004000400054
138	Khodra	04116100	300040004000400187
139	Khoha	04114400	300040004000400170
140	Khukariya	04110800	300040004000400134
141	Kiratnagar	04108700	300040004000400113
142	Kodiya	04107700	300040004000400103
143	Koka Khoh	04101700	300040004000400043
144	Kumadi	04105000	300040004000400076
145	Kumdi Bazyaft	04110900	300040004000400135
146	Kumdi Bithori	04098600	300040004000400011
147	Kumhariya	04100900	300040004000400035
148	Ladli	04112200	300040004000400148
149	Lulka	04117300	300040004000400199

Serial Number	Name of village	2001 Census location code number	1991 Census location code number
1	2	3	4
150	Magardha Pipaliya	04117000	300040004000400196
151	Magarpunchh	04106400	300040004000400090
152	Makodiya	04111700	300040004000400143
153	Malikhedi	04101400	300040004000400040
154	Mandkansiya	04100500	300040004000400031
155	Mandwa Rampura	04116600	300040004000400192
156	Manjus Khurd	04118900	300040004000400214
157	Mendua	04109100	300040004000400117
158	Moijpura	04108400	300040004000400110
159	Muhasa	04105100	300040004000400077
160	Mundala Bazyaft	04110200	300040004000400128
161	Mundla	04099000	300040004000400016
162	Muneergarh	04111100	300040004000400137
163	Murhari	04106900	300040004000400095
164	Nador	04098000	300040004000400005
165	Nagri	04113200	300040004000400158
166	Nanakhedi	04100400	300040004000400030
167	Nandora	04115200	300040004000400178
168	Nasipur	04101800	300040004000400044
169	Nayapura Mewati	04100000	300040004000400026
170	Nayapura Sodarpur	04105600	300040004000400082
171	Neelgarh	04120400	30004099999999F229
172	Noorganj	04100200	300040004000400028
173	Padoniya	04098700	300040004000400012
174	Padrai	04107200	300040004000400098
175	Pahad Khedi	04112400	300040004000400150
176	Panjir	04120000	30004099999999F225
177	Parkhedi	04106500	300040004000400091
178	Pathar Kansiya	04101300	300040004000400039
179	Pipaliya Dhakad	04109700	300040004000400123
180	Pipaliya Goli	04115600	300040004000400182
181	Pipaliya Korka	04108200	300040004000400108
182	Pipaliya Viran	04114300	300040004000400169
183	Piplani Kalan	04102900	300040004000400055
184	Piplani Khurd	04104700	300040004000400073
185	Pipliya Gajju	04099300	300040004000400019
186	Polaha	04097600	300040004000400001
187	Poosa	04119100	300040004000400216
188	Premtalab	04100600	300040004000400032
189	Rajalwadi	04118200	300040004000400207
190	Rajmau	04112000	300040004000400146
191	Rajukhedi	04104500	300040004000400071
192	Ramkhedi	04113700	300040004000400163
193	Rasuliya	04108900	300040004000400115
194	Ratapani	04120600	30004099999999F231
195	Resalpur	04108000	300040004000400106
196	Rojda Bajyaft	04107100	300040004000400097
197	Rojda Chak	04109200	300040004000400118
198	Sajadi	04120300	30004099999999F228
199	Salkani	04107300	300040004000400099

Serial Number	Name of village	2001 Census location code number	1991 Census location code number
1	2	3	4
200	Samakhoh	04120200	30004099999999F227
201	Samnapur Kalan	04115400	300040004000400180
202	Samnapur Khurd	04097900	300040004000400004
203	Sarakiya	04099400	300040004000400020
204	Sarra	04116200	300040004000400188
205	Satlapur	04108500	300040004000400111
206	Semari Kalan	04118100	300040004000400206
207	Semari Khurd	04119500	300040004000400220
208	Semra	04100300	300040004000400029
209	Seoni	04117800	300040004000400204
210	Shahbad Tilendi	04113600	300040004000400162
211	Shobhapur	04099600	300040004000400022
212	Silari	04119400	300040004000400219
213	Simrai	04099700	300040004000400023
214	Simroda	04113000	300040004000400156
215	Singaldeep	04106000	300040004000400086
216	Singpur	04104400	300040004000400070
217	Sirari	04098500	300040004000400010
218	Siyakundal	04110100	300040004000400127
219	Sontar	04114100	300040004000400167
220	Tadi	04117600	300040004000400202
221	Tajpura	04103800	300040004000400064
222	Tamot	04102300	300040004000400049
223	Tarawali	04109600	300040004000400122
224	Thana	04109500	300040004000400121
225	Thikari	04098300	300040004000400008
226	Tigariya	04101600	300040004000400042
227	Tilakhedi	04108600	300040004000400112
228	Timkali	04119200	300040004000400217
229	Tumda Kheda	04098200	300040004000400007
230	Udaipur	04104100	300040004000400067
231	Umraoganj	04110600	300040004000400132

Serial number	Name of village & Location code	Total area of the village (in hectare)	Total population (2001 Census)	Number of households (2001 Census)	Amenities available (if not available within the village, a dash (-) is shown in the column and next to it in brackets the distance in broad ranges viz.< 5 kms., 5-10 kms. and 10+ kms of the nearest place where the facility is available is given							
					Educational	Medical	Drinking water	Post, telegraph and telephone	Commercial and co-operative banks	Agricultural, non-agricultural and other credit societies	Recreational & cultural facilities (Cinema/ Video hall, Sports club, Stadium/Auditorium)	Communications (Bus service, railway station, waterway)
1	2	3	4	5	6	7	8	9	10	11	12	13
CD Block: Obedullaganj (0004)												
1	Polaha (04097600)	709.0	1,747	315	P M S C(5-10)	H D MCW PHS FWC PHC(< 5)	HP TW W	PO PH(4)	- CM(< 5) CP(10+)	- ACS(5-10) NCS(5-10) OCS(5-10)	- CV(5-10) SP(5-10) ST(5-10)	- BS(5-10) RS(5-10)
2	Dhankhedi (04097700)	123.0	157	30	P M(< 5) C(5-10)	RMP(2) H(5-10) MCW(5-10) PHC(5-10)	T HP TW	PO PH(5-10)	- CM(10+) CP(5-10)	- ACS(5-10) NCS(5-10) OCS(5-10)	- CV(< 5) SP(10+) ST(10+)	- BS(10+) RS(10+)
3	Guradiya (04097800)	606.0	581	99	P M(< 5) C(10+)	- H(10+) MCW(10+) PHC(10+)	HP TW W	- PO(< 5) PH(< 5)	- CM(10+) CP(10+)	- ACS(10+) NCS(10+) OCS(10+)	- CV(10+) SP(10+) ST(10+)	- BS(10+) RS(10+)
4	Samnapur Khurd (04097900)	191.0	416	79	P M(5-10) C(5-10)	- H(5-10) MCW(5-10) PHC(5-10)	HP TW W	- PO(< 5) PH(< 5)	- CM(10+) CP(10+)	- ACS(10+) NCS(10+) OCS(10+)	- CV(10+) SP(10+) ST(10+)	- BS(10+) RS(10+)
5	Nador (04098000)	702.0	850	168	P M C(10+)	- H(10+) MCW(10+) PHC(10+)	TW W R	PH(2) PO(5-10)	- CM(10+) CP(10+)	- ACS(10+) NCS(10+) OCS(10+)	- CV(10+) SP(10+) ST(10+)	- BS(10+) RS(10+)
6	Barkheda Setu (04098100)	487.0	892	142	P M C	- H(10+) MCW(10+) PHC(10+)	HP W	PH(4) PO(< 5)	- CM(10+) CP(10+)	- ACS(10+) NCS(10+) OCS(10+)	- CV(10+) SP(10+) ST(10+)	- BS(10+) RS(10+)
7	Tumda Kheda (04098200)	1,616.0	581	91	P M(< 5) C(10+)	FWC H(10+) MCW(10+) PHC(10+)	T TW W	- PO(< 5) PH(5-10)	- CM(10+) CP(10+)	- ACS(10+) NCS(10+) OCS(10+)	- CV(10+) SP(10+) ST(10+)	- BS(10+) RS(10+)
8	Thikari (04098300)	419.0	170	27	- P(< 5) M(< 5) C(10+)	- H(10+) MCW(10+) PHC(10+)	HP TW W	- PO(5-10) PH(< 5)	- CM(10+) CP(10+)	- ACS(10+) NCS(10+) OCS(10+)	- CV(< 5) SP(10+) ST(10+)	- BS(5-10) RS(10+)
9	Dahod (04098400)	1,949.0	2,864	527	P(3) M S C(10+)	PHS RMP(2) H(10+) MCW(10+) PHC(< 5)	T HP TW W TK R C	PO PH(4)	- CM(10+) CP(10+)	ACS NCS(10+) OCS(10+)	- CV(10+) SP(10+) ST(10+)	BS RS NW
10	Sirari (04098500)	556.0	-------- Uninhabited ----------									
11	Kumdi Bithori (04098600)	1,130.0	1,103	194	P M C(10+)	- H(10+) MCW(10+) PHC(10+)	HP TW W	- PO(10+) PH(10+)	- CM(10+) CP(10+)	- ACS(10+) NCS(10+) OCS(10+)	- CV(10+) SP(10+) ST(10+)	- BS(10+) RS(10+)
12	Padoniya (04098700)	740.0	769	159	P M C(10+)	- H(10+) MCW(10+) PHC(10+)	HP TW W R	PH(15) PO(< 5)	- CM(10+) CP(5-10)	- ACS(5-10) NCS(5-10) OCS(5-10)	- CV(10+) SP(10+) ST(10+)	- BS(10+) RS(10+)

Village Directory

Land Use (As on 1999)

Approach to village	Nearest town & distance (in km)	Power supply	News paper/Magazine	Most important commodity manufactured	Land use (i.e. area under different types of land use in hectare)					Name of village	Serial number
					Forest	Irrigated (by source)	Unirrigated	Culturable waste (including gauchar and groves)	Area not available for cultivation		
14	15	16	17	18	19	20	21	22	23	2	1
PR MR FP	Mandideep (7)	EA	-	Wooden Furniture	-	TWE(56.0) R(21.0) T(77.0)	573.0	6.0	53.0	Polaha	1
MR FP	Mandideep (7)	EA	-	Wooden Furniture	-	TW(15.0) R(18.0) T(33.0)	81.0	2.0	7.0	Dhankhedi	2
MR FP	Mandideep (10)	EA	-	Wooden Furniture	-	TK(60.0) R(15.0) T(75.0)	407.0	95.0	29.0	Guradiya	3
MR FP	Mandideep (10)	EA	-	Wooden Furniture	-	R(10.0) WF(23.0) T(33.0)	99.0	13.0	46.0	Samnapur Khurd	4
MR FP	Mandideep (11)	EA	-	Wooden Furniture	178.0	GC(20.0) TWE(74.0) R(49.0) T(143.0)	305.0	37.0	39.0	Nador	5
MR FP	Mandideep (14)	EA	-	Wooden Furniture	300.0	R(18.0) T(18.0)	139.0	6.0	24.0	Barkheda Setu	6
PR MR FP	Mandideep (16)	EA	-	Wooden Furniture	1588.0	R(7.0) T(7.0)	6.0	-	15.0	Tumda Kheda	7
MR FP	Mandideep (11)	EA	-	Wooden Furniture	174.0	TWE(15.0) R(5.0) T(20.0)	186.0	6.0	33.0	Thikari	8
PR MR FP	Mandideep (10)	EA	-	Jaggery	285.0	GC(362.0) TWE(81.0) TK(30.0) T(473.0)	43.0	667.0	481.0	Dahod	9
		-------- Uninhabited ----------			276.0	TK(9.0) T(9.0)	15.0	256.0	-	Sirari	10
PR MR FP	Mandideep (20)	EA	-	-	575.0	WE(3.0) TW(99.0) TWE(53.0) T(155.0)	226.0	33.0	141.0	Kumdi Bithori	11
MR FP	Mandideep (15)	EA	-	-	80.0	W(6.0) WE(187.0) R(45.0) T(238.0)	256.0	64.0	102.0	Padoniya	12

Serial number	Name of village & Location code	Total area of the village (in hectare)	Total population (2001 Census)	Number of households (2001 Census)	Amenities available (if not available within the village, a dash (-) is shown in the column and next to it in brackets the distance in broad ranges viz.< 5 kms., 5-10 kms. and 10+ kms of the nearest place where the facility is available is given							
					Educational	Medical	Drinking water	Post, telegraph and telephone	Commercial and co-operative banks	Agricultural, non-agricultural and other credit societies	Recreational & cultural facilities (Cinema/ Video hall, Sports club, Stadium/Auditorium)	Communications (Bus service, railway station, waterway)
1	2	3	4	5	6	7	8	9	10	11	12	13
13	Hameeri (04098800)	192.0	117	23	P M(5-10) C(10+)	- H(< 5) MCW(< 5) PHC(< 5)	HP TW R	- PO(< 5) PH(< 5)	- CM(< 5) CP(< 5)	- ACS(< 5) NCS(< 5) OCS(< 5)	- CV(< 5) SP(10+) ST(10+)	- BS(< 5) RS(< 5)
14	Itaya Khurd (04098900)	181.0	284	47	P M(5-10) C(10+)	- H(5-10) MCW(5-10) PHC(5-10)	HP R	- PO(5-10) PH(< 5)	- CM(5-10) CP(5-10)	- ACS(5-10) NCS(5-10) OCS(5-10)	- CV(5-10) SP(10+) ST(10+)	- BS(< 5) RS(< 5)
15	Mundla (04099000)	170.0	244	37	P M(5-10) C(10+)	- H(5-10) MCW(5-10) PHC(5-10)	HP TW R C	PH(2) PO(5-10)	- CM(5-10) CP(5-10)	- ACS(5-10) NCS(5-10) OCS(5-10)	- CV(5-10) SP(10+) ST(10+)	- BS(5-10) RS(5-10)
16	Bamuliya Pawar (04099100)	343.0	346	60	P M C(10+)	- H(5-10) MCW(10+) PHC(< 5)	HP TW W R	- PO(< 5) PH(5-10)	- CM(5-10) CP(5-10)	- ACS(5-10) NCS(5-10) OCS(5-10)	- CV(5-10) SP(10+) ST(10+)	- BS(5-10) RS(5-10)
17	Khejdi (04099200)	91.0	-------- Uninhabited ----------									
18	Pipliya Gajju (04099300)	326.0	1,461	288	P M C(10+)	PHS H(< 5) MCW(< 5) PHC(< 5)	T HP TW R	PH(3) PO(< 5)	- CM(< 5) CP(< 5)	- ACS(< 5) NCS(< 5) OCS(< 5)	- CV(< 5) SP(10+) ST(10+)	- BS(< 5) RS(< 5)
19	Sarakiya (04099400)	675.0	2,045	414	P M AC C(5-10)	PHS H(< 5) MCW(< 5) PHC(< 5)	HP TW W R	- PO(< 5) PH(< 5)	- CM(< 5) CP(5-10)	- ACS(5-10) NCS(5-10) OCS(5-10)	- CV(10+) SP(10+) ST(10+)	BS RS
20	Bersiya (04099500)	161.0	581	128	P M(< 5) C(5-10)	- H(5-10) MCW(5-10) PHC(5-10)	HP TW W	- PO(5-10) PH(5-10)	- CM(< 5) CP(5-10)	- ACS(< 5) NCS(< 5) OCS(< 5)	- CV(10+) SP(10+) ST(10+)	- BS(< 5) RS(< 5)
21	Shobhapur (04099600)	111.0	47	7	- P(< 5) M(< 5) C(5-10)	- H(5-10) MCW(5-10) PHC(5-10)	HP TW R	PH PO(5-10)	- CM(< 5) CP(5-10)	- ACS(10+) NCS(10+) OCS(10+)	- CV(10+) SP(10+) ST(10+)	- BS(< 5) RS(< 5)
22	Simrai (04099700)	379.0	1,460	330	P(3) M(3) C(5-10)	- H(5-10) MCW(5-10) PHC(5-10)	HP TW W R C	- PO(5-10) PH(5-10)	- CM(5-10) CP(10+)	- ACS(5-10) NCS(5-10) OCS(5-10)	- CV(10+) SP(10+) ST(10+)	BS RS(5-10)
23	Itaya Kalan (04099800)	377.0	651	106	P M C(5-10)	- H(5-10) MCW(5-10) PHC(5-10)	HP TW W TK C	PH(3) PO(5-10)	- CM(5-10) CP(5-10)	- ACS(5-10) NCS(5-10) OCS(5-10)	- CV(10+) SP(10+) ST(10+)	BS NW RS(< 5)

Village Directory

Land Use (As on 1999)

Approach to village	Nearest town & distance (in km)	Power supply	News paper/Magazine	Most important commodity manufactured	Land use (i.e. area under different types of land use in hectare)					Name of village	Serial number
					Forest	Irrigated (by source)	Unirrigated	Culturable waste (including gauchar and groves)	Area not available for cultivation		
14	15	16	17	18	19	20	21	22	23	2	1
MR FP	Mandideep (14)	EA	-	Wooden Furniture	-	PC(127.0) TWE(12.0) R(8.0) T(147.0)	35.0	2.0	8.0	Hameeri	13
MR FP	Mandideep (8)	EA	-	Wooden Furniture	-	GC(121.0) T(121.0)	33.0	9.0	18.0	Itaya Khurd	14
PR MR FP	Mandideep (5)	EA	-	Wooden Furniture	-	PC(109.0) TWE(20.0) T(129.0)	27.0	-	14.0	Mundla	15
MR FP	Mandideep (5)	EA	-	Wooden Furniture	-	TWE(50.0) R(65.0) T(115.0)	200.0	5.0	23.0	Bamuliya Pawar	16
		-------- Uninhabited ----------			-	TWE(8.0) R(16.0) T(24.0)	62.0	5.0	-	Khejdi	17
PR MR FP	Mandideep (3)	EA	N M	Wooden Furniture	-	TWE(36.0) T(36.0)	272.0	18.0	-	Pipliya Gajju	18
PR FP NR	0	EA	-	, Wooden Furniture	28.0	W(4.0) TWE(156.0) R(115.0) T(275.0)	293.0	24.0	55.0	Sarakiya	19
MR FP NR	Mandideep (7)	EA	N	Wooden Furniture	-	WE(8.0) TWE(44.0) R(36.0) T(88.0)	52.0	21.0	-	Bersiya	20
MR FP	Obedullaganj (5)	EA	-	Wooden Furniture	-	TWE(55.0) TK(24.0) T(79.0)	26.0	-	6.0	Shobhapur	21
PR MR FP	Mandideep (5)	EA	N	Wooden Furniture	-	GC(20.0) TWE(80.0) R(59.0) T(159.0)	160.0	20.0	40.0	Simrai	22
PR MR FP NR NC	Mandideep (7)	EA	N M	Wooden Furniture	-	GC(74.0) TWE(125.0) R(70.0) T(269.0)	59.0	6.0	43.0	Itaya Kalan	23

Serial number	Name of village & Location code	Total area of the village (in hectare)	Total population (2001 Census)	Number of households (2001 Census)	Amenities available (if not available within the village, a dash (-) is shown in the column and next to it in brackets the distance in broad ranges viz.< 5 kms., 5-10 kms. and 10+ kms of the nearest place where the facility is available is given							
					Educational	Medical	Drinking water	Post, telegraph and telephone	Commercial and co-operative banks	Agricultural, non-agricultural and other credit societies	Recreational & cultural facilities (Cinema/ Video hall, Sports club, Stadium/Auditorium)	Communications (Bus service, railway station, waterway)
1	2	3	4	5	6	7	8	9	10	11	12	13
24	Khamkheda (04099900)	200.0	281	57	P M(< 5) C(10+)	- H(< 5) MCW(< 5) PHC(5-10)	HP TW W R C	- PO(< 5) PH(< 5)	- CM(5-10) CP(5-10)	- ACS(5-10) NCS(5-10) OCS(5-10)	- CV(10+) SP(10+) ST(10+)	RS BS(< 5)
25	Nayapura Mewati (04100000)	194.0	870	171	P M C(10+)	RMP(2) H(< 5) MCW(10+) PHC(5-10)	T HP TW W R	PH(3) PO(< 5)	- CM(< 5) CP(10+)	- ACS(10+) NCS(< 5) OCS(< 5)	- CV(10+) SP(10+) ST(10+)	BS RS NW
26	Jhalar Kalan (04100100)	123.0	403	93	- P(< 5) M(< 5) C(10+)	- H(< 5) MCW(< 5) PHC(10+)	HP	- PO(< 5) PH(< 5)	- CM(< 5) CP(10+)	- ACS(10+) NCS(10+) OCS(10+)	- CV(10+) SP(10+) ST(10+)	- BS(< 5) RS(5-10)
27	Noorganj (04100200)	1,838.0	2,459	422	P(2) M(2) S C(10+)	MCW PHS H(10+) PHC(10+)	T HP TW W TK R C	PO PH(10)	CP CM(10+)	- ACS(10+) NCS(10+) OCS(10+)	- CV(10+) SP(10+) ST(10+)	BS RS(10+)
28	Semra (04100300)	110.0	99	12	P M(10+) C(10+)	- H(10+) MCW(10+) PHC(10+)	HP TW W R C	- PO(< 5) PH(< 5)	- CM(10+) CP(10+)	- ACS(10+) NCS(10+) OCS(10+)	- CV(10+) SP(10+) ST(10+)	- BS(5-10) RS(10+)
29	Nanakhedi (04100400)	161.0	800	149	P M C(5-10)	- H(5-10) MCW(5-10) PHC(5-10)	HP TW TK R	PH(4) PO(5-10)	- CM(10+) CP(5-10)	- ACS(5-10) NCS(5-10) OCS(5-10)	- CV(10+) SP(10+) ST(10+)	- BS(< 5) RS(5-10)
30	Mandkansiya (04100500)	303.0	531	85	P M(5-10) C(10+)	- H(5-10) MCW(5-10) PHC(5-10)	HP TW W TK	- PO(5-10) PH(5-10)	- CM(5-10) CP(5-10)	- ACS(5-10) NCS(5-10) OCS(5-10)	- CV(5-10) SP(5-10) ST(5-10)	- BS(5-10) RS(5-10) NW(5-10)
31	Premtalab (04100600)	440.0	1,022	179	P M C(5-10)	- H(5-10) MCW(5-10) PHC(5-10)	HP TW TK	PH(5) PO(< 5)	- CM(< 5) CP(< 5)	- ACS(5-10) NCS(5-10) OCS(5-10)	- CV(10+) SP(10+) ST(10+)	- BS(5-10) RS(5-10)
32	Harrai (04100700)	1,210.0	1,096	171	P M C(5-10)	- H(5-10) MCW(10+) PHC(5-10)	T HP TW	PH(2) PO(5-10)	- CM(5-10) CP(5-10)	- ACS(5-10) NCS(5-10) OCS(5-10)	- CV(5-10) SP(5-10) ST(5-10)	- BS(< 5) RS(5-10)
33	Dhabla (04100800)	265.0	158	25	- P(< 5) M(5-10) C(10+)	- H(10+) MCW(10+) PHC(10+)	HP W	PH PO(10+)	- CM(10+) CP(10+)	- ACS(10+) NCS(10+) OCS(10+)	- CV(10+) SP(10+) ST(10+)	- BS(5-10) RS(10+)
34	Kumhariya (04100900)	1,171.0	184	40	P M(5-10) C(10+)	- H(10+) MCW(10+) PHC(10+)	HP TW W	- PO(< 5) PH(< 5)	- CM(10+) CP(10+)	- ACS(10+) NCS(10+) OCS(10+)	- CV(10+) SP(10+) ST(10+)	- BS(5-10) RS(10+)

Village Directory

Land Use (As on 1999)

Approach to village	Nearest town & distance (in km)	Power supply	News paper/Magazine	Most important commodity manufactured	Land use (i.e. area under different types of land use in hectare)					Name of village	Serial number
					Forest	Irrigated (by source)	Unirrigated	Culturable waste (including gauchar and groves)	Area not available for cultivation		
14	15	16	17	18	19	20	21	22	23	2	1
MR FP NR NC NW	Mandideep (4)	EA	-	Wooden Furniture	-	GC(35.0) TWE(70.0) R(17.0) T(122.0)	47.0	5.0	26.0	Khamkheda	24
PR MR FP NR	Mandideep (2)	EA	N M	Wooden Furniture	23.0	TWE(26.0) R(25.0) T(51.0)	28.0	13.0	79.0	Nayapura Mewati	25
PR MR FP	Mandideep (2)	EA	-	Wooden Furniture	47.0	TWE(2.0) T(2.0)	-	-	74.0	Jhalar Kalan	26
PR	Obedullaganj (20)	ED EAG	-	-	553.0	GC(563.0) TWE(112.0) T(675.0)	418.0	95.0	97.0	Noorganj	27
MR FP	Mandideep (20)	ED EAG	-	-	-	GC(47.0) T(47.0)	49.0	7.0	7.0	Semra	28
PR MR	Mandideep (15)	ED EAG	-	-	-	GC(29.0) TWE(44.0) T(73.0)	64.0	6.0	18.0	Nanakhedi	29
PR MR	Obedullaganj (15)	ED EAG	-	-	-	TWE(99.0) T(99.0)	175.0	10.0	19.0	Mandkansiya	30
PR	Obedullaganj (8)	ED EAG	-	-	-	TWE(70.0) R(70.0) T(140.0)	256.0	9.0	35.0	Premtalab	31
PR FP	Obedullaganj (5)	ED EAG EO	N	-	600.0	TWE(198.0) R(66.0) T(264.0)	263.0	45.0	38.0	Harrai	32
MR FP	Obedullaganj (15)	ED EAG	N	-	80.0	TWE(22.0) T(22.0)	151.0	9.0	3.0	Dhabla	33
MR FP	Obedullaganj (11)	ED EAG	-	-	967.0	TWE(33.0) T(33.0)	17.0	40.0	114.0	Kumhariya	34

Serial number	Name of village & Location code	Total area of the village (in hectare)	Total population (2001 Census)	Number of households (2001 Census)	Amenities available (if not available within the village, a dash (-) is shown in the column and next to it in brackets the distance in broad ranges viz.< 5 kms., 5-10 kms. and 10+ kms of the nearest place where the facility is available is given							
					Educational	Medical	Drinking water	Post, telegraph and telephone	Commercial and co-operative banks	Agricultural, non-agricultural and other credit societies	Recreational & cultural facilities (Cinema/ Video hall, Sports club, Stadium/Auditorium)	Communications (Bus service, railway station, waterway)
1	2	3	4	5	6	7	8	9	10	11	12	13
35	Jabra Malkhar (04101000)	7,791.0	1,477	210	P M C(10+)	- H(10+) MCW(10+) PHC(10+)	HP W R	- PO(5-10) PH(< 5)	- CM(10+) CP(10+)	- ACS(5-10) NCS(5-10) OCS(5-10)	- CV(10+) SP(10+) ST(10+)	- BS(5-10) RS(10+)
36	Bawadiya Gondi (04101100)	906.0	217	45	P M(5-10) C(10+)	- H(10+) MCW(10+) PHC(10+)	HP TW W	PH(2) PO(5-10)	- CM(10+) CP(10+)	- ACS(10+) NCS(10+) OCS(10+)	- CV(10+) SP(10+) ST(10+)	- BS(5-10) RS(10+)
37	Imaliya Gondi (04101200)	639.0	403	76	P M C(10+)	- H(10+) MCW(10+) PHC(5-10)	HP TW W TK	PH(2) PO(5-10)	- CM(10+) CP(5-10)	- ACS(10+) NCS(10+) OCS(10+)	- CV(10+) SP(10+) ST(10+)	- BS(10+) RS(10+)
38	Pathar Kansiya (04101300)	298.0	314	55	P M(< 5) C(5-10)	- H(5-10) MCW(5-10) PHC(10+)	HP TW W	- PO(5-10) PH(< 5)	- CM(5-10) CP(10+)	- ACS(5-10) NCS(5-10) OCS(5-10)	- CV(5-10) SP(5-10) ST(5-10)	- BS(5-10) RS(5-10)
39	Malikhedi (04101400)	104.0	4	1	P M(< 5) C(5-10)	- H(5-10) MCW(5-10) PHC(5-10)	HP TW W	PH PO(5-10)	- CM(5-10) CP(5-10)	- ACS(10+) NCS(10+) OCS(10+)	- CV(5-10) SP(5-10) ST(5-10)	- BS(5-10) RS(5-10)
40	Diwatiya (04101500)	3,120.0	3,299	591	P(3) M(3) S C(< 5)	PHS CHW H(< 5) MCW(< 5) PHC(5-10)	T HP TW W	PO PH	- CM(10+) CP(10+)	ACS NCS(10+) OCS(< 5)	- CV(10+) SP(10+) ST(10+)	BS RS(5-10)
41	Tigariya (04101600)	802.0	639	104	P M C(< 5)	- H(< 5) MCW(< 5) PHC(< 5)	T HP TW W	PH PO(< 5)	- CM(10+) CP(< 5)	- ACS(< 5) NCS(< 5) OCS(< 5)	- CV(10+) SP(10+) ST(10+)	- BS(< 5) RS(< 5)
42	Koka Khoh (04101700)	729.0	-------- Uninhabited ----------									
43	Nasipur (04101800)	370.0	271	41	P M(< 5) C(10+)	- H(10+) MCW(10+) PHC(< 5)	HP TW W	PH PO(10+)	- CM(10+) CP(10+)	- ACS(10+) NCS(10+) OCS(10+)	- CV(10+) SP(10+) ST(10+)	- BS(< 5) RS(10+)
44	Bhoot Palasi (04101900)	1,527.0	273	47	P M(< 5) C(10+)	- H(10+) MCW(10+) PHC(10+)	HP W	- PO(10+) PH(< 5)	- CM(10+) CP(10+)	- ACS(10+) NCS(10+) OCS(10+)	- CV(10+) SP(10+) ST(10+)	- BS(< 5) RS(10+)
45	Bamnai (04102000)	1,387.0	540	110	P M C(10+)	PHC PHS RMP CHW H(10+) MCW(10+)	HP TW W	PH PO(10+)	- CM(10+) CP(10+)	- ACS(10+) NCS(10+) OCS(10+)	- CV(10+) SP(10+) ST(10+)	BS RS(5-10)
46	Goutampur (04102100)	764.0	3,030	416	P M C(5-10)	RMP H(5-10) MCW(5-10) PHC(5-10)	HP TW	PH PO(5-10)	CM CP	- ACS(5-10) NCS(10+) OCS(10+)	- CV(10+) SP(10+) ST(10+)	BS RS(5-10)

Village Directory

Land Use (As on 1999)

Approach to village	Nearest town & distance (in km)	Power supply	News paper/Magazine	Most important commodity manufactured	Land use (i.e. area under different types of land use in hectare)					Name of village	Serial number
					Forest	Irrigated (by source)	Unirrigated	Culturable waste (including gauchar and groves)	Area not available for cultivation		
14	15	16	17	18	19	20	21	22	23	2	1
FP	Obedullaganj (25)	ED	-	-	7729.0	R(5.0) T(5.0)	57.0	-	-	Jabra Malkhar	35
FP	Obedullaganj (18)	ED EAG	-	-	724.0	TWE(50.0) T(50.0)	122.0	9.0	1.0	Bawadiya Gondi	36
PR MR FP	Obedullaganj (14)	ED EAG EO	N	-	345.0	TWE(74.0) T(74.0)	141.0	33.0	46.0	Imaliya Gondi	37
MR FP	Obedullaganj (8)	ED EAG	-	-	189.0	TWE(33.0) T(33.0)	63.0	8.0	5.0	Pathar Kansiya	38
MR FP	Obedullaganj (8)	ED EAG	-	-	-	TWE(44.0) T(44.0)	32.0	3.0	25.0	Malikhedi	39
PR MR FP	Obedullaganj (4)	EA	N M	-	1754.0	WE(39.0) TWE(330.0) R(126.0) T(495.0)	610.0	104.0	157.0	Diwatiya	40
MR FP	Obedullaganj (3)	EA	N	-	372.0	WE(34.0) TWE(166.0) T(200.0)	166.0	12.0	52.0	Tigariya	41
		-------- Uninhabited ----------			671.0	WE(5.0) TWE(35.0) T(40.0)	17.0	1.0	-	Koka Khoh	42
MR FP	Obedullaganj (18)	ED EAG	-	-	242.0	WE(11.0) TWE(42.0) T(53.0)	55.0	11.0	9.0	Nasipur	43
MR FP	Obedullaganj (21)	ED EAG	-	-	1350.0	W(10.0) TW(34.0) T(44.0)	106.0	22.0	5.0	Bhoot Palasi	44
PR MR FP	Obedullaganj (14)	ED EAG	-	-	1049.0	WE(21.0) TWE(98.0) R(18.0) T(137.0)	95.0	37.0	69.0	Bamnai	45
PR MR FP NR	Obedullaganj (7)	EA	N	-	387.0	WE(13.0) TWE(45.0) R(24.0) T(82.0)	82.0	72.0	141.0	Goutampur	46

Serial number	Name of village & Location code	Total area of the village (in hectare)	Total population (2001 Census)	Number of households (2001 Census)	Amenities available (if not available within the village, a dash (-) is shown in the column and next to it in brackets the distance in broad ranges viz.< 5 kms., 5-10 kms. and 10+ kms of the nearest place where the facility is available is given							
					Educational	Medical	Drinking water	Post, telegraph and telephone	Commercial and co-operative banks	Agricultural, non-agricultural and other credit societies	Recreational & cultural facilities (Cinema/ Video hall, Sports club, Stadium/Auditorium)	Communications (Bus service, railway station, waterway)
1	2	3	4	5	6	7	8	9	10	11	12	13
47	Kesalwada (04102200)	432.0	132	22	P M(< 5) C(5-10)	- H(5-10) MCW(5-10) PHC(5-10)	HP	- PO(< 5) PH(< 5)	- CM(10+) CP(10+)	- ACS(< 5) NCS(5-10) OCS(10+)	- CV(10+) SP(10+) ST(10+)	- BS(< 5) RS(5-10)
48	Tamot (04102300)	1,317.0	4,010	731	P(3) M(2) S C(10+)	H D PHS MCW(5-10) PHC(5-10)	T HP TW W TK R C	PO PH(20)	CP CM(< 5)	ACS NCS(5-10) OCS(5-10)	- CV(10+) SP(10+) ST(10+)	BS RS(5-10)
49	Beel Khedi (04102400)	621.0	579	95	P M(< 5) C(5-10)	- H(< 5) MCW(5-10) PHC(10+)	HP TW W R C	- PO(< 5) PH(< 5)	- CM(< 5) CP(10+)	- ACS(< 5) NCS(5-10) OCS(5-10)	- CV(10+) SP(10+) ST(10+)	BS RS(5-10)
50	Jaithar (04102500)	223.0	242	40	P M(< 5) C(10+)	- H(< 5) MCW(5-10) PHC(5-10)	HP TW W R C	PH PO(< 5)	- CM(< 5) CP(< 5)	- ACS(< 5) NCS(5-10) OCS(10+)	- CV(10+) SP(10+) ST(10+)	- BS(< 5) RS(5-10)
51	Bhounrasa (04102600)	249.0	101	17	- P(< 5) M(< 5) C(5-10)	- H(< 5) MCW(5-10) PHC(5-10)	W TK	- PO(< 5) PH(< 5)	- CM(< 5) CP(10+)	- ACS(< 5) NCS(5-10) OCS(10+)	- CV(10+) SP(10+) ST(10+)	- BS(< 5) RS(5-10) NW(5-10)
52	Barkheda (04102700)	314.0	1,606	282	P(2) M(2) S C(10+)	H D PHC PHS MCW(10+)	T W	PO PH(3)	CM CP(10+)	- ACS(10+) NCS(10+) OCS(10+)	- CV(10+) SP(10+) ST(10+)	BS RS
53	Kherichouka (04102800)	3,267.0	175	37	P M(< 5) C(5-10)	- H(< 5) MCW(5-10) PHC(5-10)	W TK	- PO(< 5) PH(< 5)	- CM(< 5) CP(10+)	- ACS(< 5) NCS(5-10) OCS(10+)	- CV(10+) SP(10+) ST(10+)	- BS(< 5) RS(5-10) NW(5-10)
54	Piplani Kalan (04102900)	1,296.0	-------- Uninhabited ----------									
55	Borda (04103000)	500.0	244	28	P M(< 5) C(10+)	- H(10+) MCW(10+) PHC(10+)	TW W	PH(2) PO(< 5)	- CM(< 5) CP(10+)	- ACS(10+) NCS(10+) OCS(10+)	- CV(10+) SP(10+) ST(10+)	BS RS(< 5)
56	Bineka (04103100)	614.0	595	87	P M(< 5) C(10+)	- H(< 5) MCW(10+) PHC(10+)	TW W	- PO(10+) PH(10+)	- CM(< 5) CP(10+)	- ACS(10+) NCS(10+) OCS(10+)	- CV(10+) SP(10+) ST(10+)	BS RS(< 5)
57	Karmoda (04103200)	1,538.0	1,400	273	P M C(10+)	- H(< 5) MCW(10+) PHC(10+)	T W	PH(2) PO(< 5)	- CM(< 5) CP(10+)	- ACS(10+) NCS(10+) OCS(10+)	- CV(10+) SP(10+) ST(10+)	BS RS
58	Bhaiyapur (04103300)	455.0	363	85	P M(< 5) C(5-10)	- H(5-10) MCW(5-10) PHC(5-10)	W TK	PH(2) PO(< 5)	- CM(5-10) CP(10+)	- ACS(5-10) NCS(10+) OCS(10+)	- CV(10+) SP(10+) ST(10+)	BS RS(< 5)

Village Directory

Land Use (As on 1999)

Approach to village	Nearest town & distance (in km)	Power supply	News paper/Magazine	Most important commodity manufactured	Land use (i.e. area under different types of land use in hectare)					Name of village	Serial number
					Forest	Irrigated (by source)	Unirrigated	Culturable waste (including gauchar and groves)	Area not available for cultivation		
14	15	16	17	18	19	20	21	22	23	2	1
MR FP	Obedullaganj (8)	ED EAG	-	-	217.0	WE(43.0) TWE(26.0) T(69.0)	104.0	17.0	25.0	Kesalwada	47
PR MR FP	Obedullaganj (6)	EA	N	-	-	GC(326.0) TWE(151.0) R(11.0) T(488.0)	620.0	123.0	86.0	Tamot	48
MR FP	Obedullaganj (7)	EA	-	-	101.0	GC(5.0) TWE(100.0) R(60.0) T(165.0)	261.0	64.0	30.0	Beel Khedi	49
MR FP	Obedullaganj (9)	EA	-	-	86.0	GC(60.0) R(6.0) T(66.0)	46.0	9.0	16.0	Jaithar	50
PR MR FP	Obedullaganj (8)	EA	-	-	98.0	GC(60.0) R(5.0) T(65.0)	50.0	15.0	21.0	Bhounrasa	51
PR MR	Obedullaganj (93)	EA	-	-	197.0	TWE(36.0) T(36.0)	28.0	11.0	42.0	Barkheda	52
PR MR FP	Obedullaganj (8)	EA	-	-	3173.0	-	65.0	9.0	20.0	Kherichouka	53
		-------- Uninhabited ----------			1296.0	-	-	-	-	Piplani Kalan	54
PR	Obedullaganj (99)	EA	-	-	340.0	TWE(10.0) TK(35.0) R(5.0) T(50.0)	73.0	8.0	29.0	Borda	55
PR	Obedullaganj (90)	EA	-	-	410.0	WE(8.0) TWE(25.0) R(5.0) T(38.0)	113.0	5.0	48.0	Bineka	56
PR MR FP	Obedullaganj (92)	EA	-	-	1472.0	TWE(1.0) T(1.0)	43.0	-	22.0	Karmoda	57
PR	Obedullaganj (5)	EA	-	-	199.0	TWE(76.0) R(26.0) T(102.0)	91.0	30.0	33.0	Bhaiyapur	58

Serial number	Name of village & Location code	Total area of the village (in hectare)	Total population (2001 Census)	Number of households (2001 Census)	Amenities available (if not available within the village, a dash (-) is shown in the column and next to it in brackets the distance in broad ranges viz.< 5 kms., 5-10 kms. and 10+ kms of the nearest place where the facility is available is given							
					Educational	Medical	Drinking water	Post, telegraph and telephone	Commercial and co-operative banks	Agricultural, non-agricultural and other credit societies	Recreational & cultural facilities (Cinema/ Video hall, Sports club, Stadium/Auditorium)	Communications (Bus service, railway station, waterway)
1	2	3	4	5	6	7	8	9	10	11	12	13
59	Amchha Khurd (04103400)	406.0	32	8	- P(< 5) M(< 5) C(5-10)	- H(5-10) MCW(5-10) PHC(5-10)	TW W	PH PO(5-10)	- CM(10+) CP(10+)	- ACS(5-10) NCS(10+) OCS(10+)	- CV(10+) SP(10+) ST(10+)	- BS(< 5) RS(5-10)
60	Amchha Kalan (04103500)	926.0	377	73	P M(< 5) C(5-10)	- H(5-10) MCW(5-10) PHC(5-10)	W TK	PH(2) PO(5-10)	- CM(5-10) CP(10+)	- ACS(5-10) NCS(10+) OCS(10+)	- CV(10+) SP(10+) ST(10+)	- BS(< 5) RS(5-10)
61	Banskuwar (04103600)	442.0	393	71	P M C(5-10)	- H(5-10) MCW(5-10) PHC(5-10)	W TK	PO PH	- CM(5-10) CP(10+)	- ACS(5-10) NCS(10+) OCS(10+)	- CV(10+) SP(10+) ST(10+)	BS RS(5-10)
62	Bhanpura (04103700)	208.0	63	11	- P(< 5) M(< 5) C(5-10)	- H(5-10) MCW(5-10) PHC(5-10)	W TK	PH PO(5-10)	- CM(5-10) CP(10+)	- ACS(5-10) NCS(10+) OCS(10+)	- CV(10+) SP(10+) ST(10+)	- BS(< 5) RS(5-10)
63	Tajpura (04103800)	279.0	420	71	P M(5-10) C(5-10)	- H(5-10) MCW(5-10) PHC(5-10)	TW W	PH PO(5-10)	- CM(5-10) CP(10+)	- ACS(5-10) NCS(10+) OCS(10+)	- CV(10+) SP(10+) ST(10+)	- BS(< 5) RS(5-10)
64	Ikalwada (04103900)	208.0	238	38	P M(5-10) C(10+)	- H(10+) MCW(10+) PHC(10+)	W	PH PO(5-10)	- CM(10+) CP(10+)	- ACS(5-10) NCS(10+) OCS(5-10)	- CV(10+) SP(10+) ST(10+)	- BS(5-10) RS(5-10)
65	Bamuliya Dakhali (04104000)	157.0	11	3	- P(< 5) M(5-10) C(10+)	- H(10+) MCW(10+) PHC(10+)	HP W	- PO(5-10) PH(10+)	- CM(10+) CP(10+)	- ACS(5-10) NCS(10+) OCS(10+)	- CV(10+) SP(10+) ST(10+)	- BS(5-10) RS(10+)
66	Udaipur (04104100)	492.0	228	33	P M(5-10) C(10+)	- H(10+) MCW(10+) PHC(10+)	HP W	- PO(5-10) PH(10+)	- CM(10+) CP(10+)	- ACS(5-10) NCS(10+) OCS(10+)	- CV(10+) SP(10+) ST(10+)	- BS(5-10) RS(10+)
67	Ghana (04104200)	398.0	222	28	- P(< 5) M(10+) C(10+)	- H(10+) MCW(10+) PHC(10+)	T HP	PH PO(5-10)	- CM(10+) CP(10+)	- ACS(10+) NCS(10+) OCS(10+)	- CV(10+) SP(10+) ST(10+)	- BS(10+) RS(10+)
68	Jhalar Khurd (04104300)	456.0	15	4	- P(< 5) M(5-10) C(10+)	- H(10+) MCW(10+) PHC(5-10)	HP	PH PO(5-10)	- CM(5-10) CP(10+)	- ACS(5-10) NCS(10+) OCS(10+)	- CV(10+) SP(10+) ST(10+)	- BS(5-10) RS(10+)

Village Directory

Land Use (As on 1999)

Approach to village	Nearest town & distance (in km)	Power supply	News paper/Magazine	Most important commodity manufactured	Land use (i.e. area under different types of land use in hectare)					Name of village	Serial number
					Forest	Irrigated (by source)	Unirrigated	Culturable waste (including gauchar and groves)	Area not available for cultivation		
14	15	16	17	18	19	20	21	22	23	2	1
MR	Obedullaganj (6)	ED EAG	-	-	260.0	TWE(14.0) TK(31.0) T(45.0)	66.0	30.0	5.0	Amchha Khurd	59
MR	Obedullaganj (6)	EA	-	-	684.0	TWE(20.0) TK(45.0) T(65.0)	146.0	20.0	11.0	Amchha Kalan	60
PR	Obedullaganj (5)	EA	-	-	10.0	TWE(76.0) TK(30.0) T(106.0)	92.0	5.0	229.0	Banskuwar	61
MR	Obedullaganj (7)	EA	-	-	70.0	GC(50.0) TWE(43.0) T(93.0)	24.0	14.0	7.0	Bhanpura	62
MR	Obedullaganj (6)	EA	-	-	61.0	GC(60.0) TWE(50.0) T(110.0)	74.0	23.0	11.0	Tajpura	63
MR	Obedullaganj (10)	ED EAG	-	-	73.0	TW(30.0) TWE(40.0) T(70.0)	48.0	8.0	9.0	Ikalwada	64
FP	Bhopal (22)	ED EAG	-	-	-	R(19.0) T(19.0)	130.0	5.0	3.0	Bamuliya Dakhali	65
MR	Obedullaganj (15)	ED EAG	-	-	362.0	TWE(19.0) T(19.0)	100.0	6.0	5.0	Udaipur	66
MR	Obedullaganj (16)	ED EAG	-	-	304.0	-	61.0	26.0	7.0	Ghana	67
MR	Obedullaganj (15)	ED EAG	-	-	290.0	WE(43.0) T(43.0)	102.0	15.0	6.0	Jhalar Khurd	68

Serial number	Name of village & Location code	Total area of the village (in hectare)	Total population (2001 Census)	Number of households (2001 Census)	Amenities available (if not available within the village, a dash (-) is shown in the column and next to it in brackets the distance in broad ranges viz.< 5 kms., 5-10 kms. and 10+ kms of the nearest place where the facility is available is given							
					Educational	Medical	Drinking water	Post, telegraph and telephone	Commercial and co-operative banks	Agricultural, non-agricultural and other credit societies	Recreational & cultural facilities (Cinema/ Video hall, Sports club, Stadium/Auditorium)	Communications (Bus service, railway station, waterway)
1	2	3	4	5	6	7	8	9	10	11	12	13
69	Singpur (04104400)	219.0	264	46	- P(10+) M(5-10) C(10+)	- H(10+) MCW(10+) PHC(10+)	HP W	- PO(5-10) PH(10+)	- CM(10+) CP(10+)	- ACS(5-10) NCS(10+) OCS(10+)	- CV(10+) SP(10+) ST(10+)	- BS(5-10) RS(10+)
70	Rajukhedi (04104500)	349.0	25	4	- P(< 5) M(< 5) C(10+)	- H(10+) MCW(10+) PHC(10+)	HP W	PH PO(5-10)	- CM(10+) CP(10+)	- ACS(10+) NCS(10+) OCS(10+)	- CV(10+) SP(10+) ST(10+)	- BS(10+) RS(10+)
71	Kheri Tappa Ankalpur (04104600)	315.0	384	59	P M(< 5) C(10+)	- H(10+) MCW(10+) PHC(10+)	W C	PH PO(5-10)	- CM(10+) CP(10+)	- ACS(10+) NCS(10+) OCS(10+)	- CV(10+) SP(10+) ST(10+)	- BS(5-10) RS(10+)
72	Piplani Khurd (04104700)	876.0	385	67	P M(< 5) C(10+)	- H(10+) MCW(10+) PHC(< 5)	HP W	PH PO(< 5)	- CM(10+) CP(10+)	- ACS(< 5) NCS(10+) OCS(10+)	- CV(10+) SP(10+) ST(10+)	BS RS(< 5)
73	Bansgahan (04104800)	624.0	290	57	P M C(10+)	- H(10+) MCW(10+) PHC(5-10)	HP W C	PH PO(5-10)	- CM(10+) CP(10+)	- ACS(5-10) NCS(10+) OCS(10+)	- CV(10+) SP(10+) ST(10+)	- BS(5-10) RS(5-10)
74	Karitalai (04104900)	393.0	264	53	- P(< 5) M(< 5) C(5-10)	- H(< 5) MCW(5-10) PHC(5-10)	W TK	- PO(< 5) PH(< 5)	- CM(< 5) CP(10+)	- ACS(< 5) NCS(5-10) OCS(10+)	- CV(10+) SP(10+) ST(10+)	- BS(< 5) RS(5-10) NW(5-10)
75	Kumadi (04105000)	119.0	418	72	P M O(2) C(10+)	- H(10+) MCW(10+) PHC(10+)	HP W	PH PO(< 5)	- CM(10+) CP(10+)	- ACS(5-10) NCS(10+) OCS(10+)	- CV(10+) SP(10+) ST(10+)	- BS(< 5) RS(10+)
76	Muhasa (04105100)	161.0	73	14	P M(< 5) C(5-10)	- H(10+) MCW(10+) PHC(10+)	HP W	PH PO(5-10)	- CM(10+) CP(10+)	- ACS(5-10) NCS(10+) OCS(10+)	- CV(10+) SP(10+) ST(10+)	- BS(5-10) RS(10+)
77	Bhamli (04105200)	173.0	106	18	- P(< 5) M(5-10) C(10+)	- H(10+) MCW(10+) PHC(10+)	TW W	PH PO(5-10)	- CM(10+) CP(10+)	- ACS(5-10) NCS(10+) OCS(10+)	- CV(10+) SP(10+) ST(10+)	- BS(5-10) RS(10+)
78	Ahamadpur (04105300)	453.0	347	53	P M(< 5) C(10+)	- H(10+) MCW(10+) PHC(10+)	HP W	- PO(5-10) PH(10+)	- CM(10+) CP(10+)	- ACS(10+) NCS(10+) OCS(10+)	- CV(10+) SP(10+) ST(10+)	- BS(5-10) RS(10+)
79	Goharganj (04105400)	580.0	4,313	732	P(3) M(3) S PUC C(10+)	H D MCW PHC PHS	T W	PO PH	CM CP	- ACS(10+) NCS(10+) OCS(10+)	- CV(10+) SP(10+) ST(10+)	- BS(< 5) RS(< 5)

Village Directory

Land Use (As on 1999)

Approach to village	Nearest town & distance (in km)	Power supply	News paper/Magazine	Most important commodity manufactured	Land use (i.e. area under different types of land use in hectare)					Name of village	Serial number
					Forest	Irrigated (by source)	Unirrigated	Culturable waste (including gauchar and groves)	Area not available for cultivation		
14	15	16	17	18	19	20	21	22	23	2	1
PR MR	Obedullaganj (12)	ED EAG	-	-	82.0	TW(28.0) R(70.0) T(98.0)	25.0	10.0	4.0	Singpur	69
	Obedullaganj (16)	ED EAG	N M	-	202.0	WE(3.0) R(17.0) T(20.0)	117.0	5.0	5.0	Rajukhedi	70
MR	Obedullaganj (13)	ED EAG	-	-	138.0	GC(90.0) R(6.0) T(96.0)	42.0	8.0	31.0	Kheri Tappa Ankalpur	71
PR MR	Obedullaganj (10)	ED EAG	N M	-	744.0	WE(3.0) TWE(22.0) T(25.0)	47.0	14.0	46.0	Piplani Khurd	72
MR	Obedullaganj (20)	ED EAG	N M	-	298.0	GC(105.0) T(105.0)	152.0	39.0	30.0	Bansgahan	73
PR MR FP	Obedullaganj (8)	EA	-	-	262.0	GC(88.0) T(88.0)	31.0	5.0	7.0	Karitalai	74
MR	Obedullaganj (10)	ED EAG	N M	-	47.0	GC(43.0) T(43.0)	18.0	1.0	10.0	Kumadi	75
MR	Obedullaganj (12)	ED EAG	-	-	49.0	TW(36.0) R(57.0) T(93.0)	8.0	6.0	5.0	Muhasa	76
MR	Obedullaganj (10)	ED EAG	N M	-	74.0	WE(13.0) R(16.0) T(29.0)	67.0	3.0	-	Bhamli	77
MR	Obedullaganj (17)	ED EAG	-	-	402.0	WE(12.0) TK(7.0) T(19.0)	-	1.0	31.0	Ahamadpur	78
PR	Obedullaganj (9)	ED EAG EO	N M	-	-	TWE(291.0) R(8.0) T(299.0)	154.0	17.0	110.0	Goharganj	79

Serial number	Name of village & Location code	Total area of the village (in hectare)	Total population (2001 Census)	Number of households (2001 Census)	Amenities available (if not available within the village, a dash (-) is shown in the column and next to it in brackets the distance in broad ranges viz.< 5 kms., 5-10 kms. and 10+ kms of the nearest place where the facility is available is given							
					Educational	Medical	Drinking water	Post, telegraph and telephone	Commercial and co-operative banks	Agricultural, non-agricultural and other credit societies	Recreational & cultural facilities (Cinema/ Video hall, Sports club, Stadium/Auditorium)	Communications (Bus service, railway station, waterway)
1	2	3	4	5	6	7	8	9	10	11	12	13
80	Amoda (04105500)	355.0	1,660	275	P M(< 5) C(< 5)	H D MCW PHC(10+)	T TW	PO PH(< 5)	- CM(10+) CP(10+)	- ACS(10+) NCS(10+) OCS(10+)	- CV(10+) SP(10+) ST(10+)	- BS(10+) RS(10+)
81	Nayapura Sodarpur (04105600)	334.0	1,057	187	P M(< 5) C(10+)	- H(< 5) MCW(< 5) PHC(10+)	HP W	- PO(< 5) PH(10+)	- CM(10+) CP(10+)	- ACS(10+) NCS(10+) OCS(10+)	- CV(10+) SP(10+) ST(10+)	- BS(10+) RS(10+)
82	Gutwara (04105700)	280.0			-------- Uninhabited ----------							
83	Baijalpur (04105800)	159.0	408	67	P M(< 5) C(10+)	- H(< 5) MCW(10+) PHC(10+)	- - (< 5)	- PO(< 5) PH(10+)	- CM(10+) CP(10+)	- ACS(10+) NCS(10+) OCS(10+)	- CV(10+) SP(10+) ST(10+)	- BS(10+) RS(10+)
84	Dangarwara (04105900)	304.0	723	133	P M(< 5) C(10+)	- H(< 5) MCW(< 5) PHC(10+)	HP C	- PO(< 5) PH(< 5)	- CM(10+) CP(10+)	- ACS(10+) NCS(10+) OCS(10+)	- CV(10+) SP(10+) ST(10+)	- BS(10+) RS(10+)
85	Singaldeep (04106000)	482.0	488	79	P M C(10+)	- H(< 5) MCW(10+) PHC(10+)	W TK	PH(3) PO(< 5)	- CM(10+) CP(10+)	- ACS(< 5) NCS(10+) OCS(10+)	- CV(10+) SP(10+) ST(10+)	- BS(< 5) RS(10+)
86	Intkhedi (04106100)	426.0	564	99	P M(5-10) C(5-10)	- H(5-10) MCW(10+) PHC(10+)	HP W	PH PO(5-10)	- CM(5-10) CP(10+)	- ACS(5-10) NCS(10+) OCS(10+)	- CV(10+) SP(10+) ST(10+)	- BS(5-10) RS(5-10)
87	Daudpur (04106200)	282.0	462	59	P M(< 5) C(5-10)	CHW H(5-10) MCW(5-10) PHC(5-10)	HP W	PH PO(5-10)	- CM(5-10) CP(10+)	- ACS(< 5) NCS(5-10) OCS(10+)	- CV(10+) SP(10+) ST(10+)	- BS(< 5) RS(5-10)
88	Genhu Kheda (04106300)	230.0	465	69	P M(< 5) C(< 5)	CHW H(< 5) MCW(< 5) PHC(< 5)	HP R	PH(2) PO(< 5)	- CM(< 5) CP(10+)	- ACS(< 5) NCS(10+) OCS(10+)	- CV(10+) SP(10+) ST(10+)	- BS(5-10) RS(< 5) NW(< 5)
89	Magarpunchh (04106400)	276.0	617	110	P(2) M(2) C(< 5)	- H(< 5) MCW(10+) PHC(< 5)	HP	- PO(< 5) PH(< 5)	- CM(< 5) CP(10+)	- ACS(< 5) NCS(< 5) OCS(< 5)	- CV(10+) SP(10+) ST(10+)	BS RS(5-10)
90	Parkhedi (04106500)	180.0	435	46	P M C(10+)	- H(5-10) MCW(5-10) PHC(10+)	HP	PH(3) PO(5-10)	- CM(5-10) CP(5-10)	- ACS(5-10) NCS(5-10) OCS(10+)	- CV(10+) SP(10+) ST(10+)	- BS(< 5) RS(5-10)
91	Aankhkhedi (04106600)	147.0	233	53	P M(5-10) C(5-10)	- H(5-10) MCW(5-10) PHC(5-10)	HP	- PO(< 5) PH(5-10)	- CM(5-10) CP(5-10)	- ACS(5-10) NCS(5-10) OCS(5-10)	- CV(10+) SP(10+) ST(10+)	- BS(< 5) RS(5-10)

Village Directory

Land Use (As on 1999)

Approach to village	Nearest town & distance (in km)	Power supply	News paper/Magazine	Most important commodity manufactured	Land use (i.e. area under different types of land use in hectare)					Name of village	Serial number
					Forest	Irrigated (by source)	Unirrigated	Culturable waste (including gauchar and groves)	Area not available for cultivation		
14	15	16	17	18	19	20	21	22	23	2	1
PR	Sohagpur (1)	ED EAG	M	-	30.0	TWE(94.0) T(94.0)	109.0	22.0	100.0	Amoda	80
MR	Obedullaganj (9)	EA	N M	-	-	TWE(80.0) R(12.0) T(92.0)	189.0	7.0	46.0	Nayapura Sodarpur	81
		-------- Uninhabited ----------			22.0	TWE(32.0) R(7.0) T(39.0)	138.0	5.0	76.0	Gutwara	82
MR	Obedullaganj (10)	ED EAG EO	-	-	30.0	TWE(51.0) R(20.0) T(71.0)	40.0	7.0	11.0	Baijalpur	83
PR	Obedullaganj (10)	EA	N M	-	88.0	TWE(100.0) R(15.0) T(115.0)	79.0	1.0	21.0	Dangarwara	84
MR	Obedullaganj (10)	ED EAG	N M	-	-	TWE(40.0) R(53.0) T(93.0)	370.0	6.0	13.0	Singaldeep	85
MR	Obedullaganj (8)	ED EAG	N M	, Cloths, Edible Oil	-	TWE(36.0) R(50.0) T(86.0)	305.0	15.0	20.0	Intkhedi	86
MR	Obedullaganj (7)	ED EAG	-	-	-	TWE(40.0) R(26.0) T(66.0)	189.0	7.0	20.0	Daudpur	87
MR	Obedullaganj (4)	ED EAG	N M	-	-	TW(49.0) R(40.0) T(89.0)	116.0	6.0	19.0	Genhu Kheda	88
PR	Gairatganj (4)	ED EAG	N M	-	-	TWE(43.0) R(35.0) T(78.0)	166.0	8.0	24.0	Magarpunchh	89
MR	Obedullaganj (6)	ED EAG	N M	-	-	TWE(20.0) R(30.0) T(50.0)	106.0	9.0	15.0	Parkhedi	90
MR	Obedullaganj (8)	ED EAG	-	-	-	WE(1.0) R(17.0) T(18.0)	121.0	2.0	6.0	Aankhkhedi	91

Serial number	Name of village & Location code	Total area of the village (in hectare)	Total population (2001 Census)	Number of households (2001 Census)	Amenities available (if not available within the village, a dash (-) is shown in the column and next to it in brackets the distance in broad ranges viz.< 5 kms., 5-10 kms. and 10+ kms of the nearest place where the facility is available is given							
					Educational	Medical	Drinking water	Post, telegraph and telephone	Commercial and co-operative banks	Agricultural, non-agricultural and other credit societies	Recreational & cultural facilities (Cinema/ Video hall, Sports club, Stadium/Auditorium)	Communications (Bus service, railway station, waterway)
1	2	3	4	5	6	7	8	9	10	11	12	13
92	Beela Khedi (04106700)	203.0	266	49	P M C(5-10)	- H(5-10) MCW(5-10) PHC(5-10)	HP	- PO(< 5) PH(5-10)	- CM(5-10) CP(5-10)	- ACS(< 5) NCS(10+) OCS(10+)	- CV(10+) SP(10+) ST(10+)	- BS(< 5) RS(5-10)
93	Ashapuri (04106800)	1,424.0	1,754	244	P M S C(5-10)	PHS H(5-10) MCW(5-10) PHC(10+)	T HP TW W	PH PO(5-10)	- CM(5-10) CP(5-10)	- ACS(5-10) NCS(10+) OCS(10+)	- CV(10+) SP(10+) ST(10+)	- BS(5-10) RS(5-10)
94	Murhari (04106900)	1,185.0	2,022	281	P M(< 5) C(10+)	- H(10+) MCW(10+) PHC(5-10)	HP TW W	PO PH	- CM(5-10) CP(10+)	- ACS(5-10) NCS(5-10) OCS(10+)	- CV(10+) SP(10+) ST(10+)	- BS(< 5) RS(10+)
95	Ambai (04107000)	513.0	846	137	P M C(5-10)	- H(10+) MCW(10+) PHC(10+)	HP TW W	PH PO(5-10)	- CM(10+) CP(10+)	- ACS(5-10) NCS(10+) OCS(10+)	- CV(10+) SP(10+) ST(10+)	- BS(5-10) RS(10+)
96	Rojda Bajyaft (04107100)	189.0	337	48	P M(5-10) C(5-10)	- H(10+) MCW(10+) PHC(10+)	HP TW W	- PO(< 5) PH(< 5)	- CM(10+) CP(10+)	- ACS(5-10) NCS(10+) OCS(10+)	- CV(10+) SP(10+) ST(10+)	- BS(5-10) RS(10+)
97	Padrai (04107200)	242.0	175	27	P M(< 5) C(10+)	- H(10+) MCW(10+) PHC(10+)	HP TW W	PH PO(< 5)	- CM(10+) CP(10+)	- ACS(< 5) NCS(10+) OCS(10+)	- CV(10+) SP(10+) ST(10+)	- BS(< 5) RS(10+)
98	Salkani (04107300)	276.0	887	169	P M C(10+)	PHS H(10+) MCW(10+) PHC(10+)	HP TW W	PO PH	- CM(10+) CP(10+)	ACS NCS(10+) OCS(10+)	- CV(10+) SP(10+) ST(10+)	- BS(10+) RS(10+)
99	Khasrod (04107400)	209.0	465	86	P M C(5-10)	- H(10+) MCW(10+) PHC(10+)	HP TW	PH(3) PO(5-10)	- CM(10+) CP(10+)	- ACS(< 5) NCS(10+) OCS(10+)	- CV(10+) SP(10+) ST(10+)	BS RS(5-10)
100	Dantkheda (04107500)	284.0	626	80	P M C(10+)	- H(5-10) MCW(5-10) PHC(10+)	HP TW W	- PO(5-10) PH(5-10)	- CM(5-10) CP(5-10)	- ACS(5-10) NCS(10+) OCS(10+)	- CV(10+) SP(10+) ST(10+)	- BS(5-10) RS(5-10)
101	Hajli (04107600)	253.0	562	104	P M C(10+)	- H(10+) MCW(10+) PHC(10+)	HP TW W	PH(2) PO(10+)	- CM(10+) CP(10+)	- ACS(10+) NCS(10+) OCS(10+)	- CV(10+) SP(10+) ST(10+)	- BS(< 5) RS(10+)
102	Kodiya (04107700)	221.0	-------- Uninhabited ----------									
103	Bhojpur (04107800)	556.0	652	137	P M C(10+)	RMP H(< 5) MCW(10+) PHC(10+)	- - (< 5)	PO PH(2)	- CM(5-10) CP(5-10)	- ACS(10+) NCS(10+) OCS(10+)	- CV(10+) SP(10+) ST(10+)	BS RS(5-10)

Village Directory

Land Use (As on 1999)

Approach to village	Nearest town & distance (in km)	Power supply	News paper/Magazine	Most important commodity manufactured	Land use (i.e. area under different types of land use in hectare)					Name of village	Serial number
					Forest	Irrigated (by source)	Unirrigated	Culturable waste (including gauchar and groves)	Area not available for cultivation		
14	15	16	17	18	19	20	21	22	23	2	1
PR FP	Obedullaganj (10)	ED EAG	N M	-	-	WE(2.0) TWE(74.0) T(76.0)	108.0	7.0	12.0	Beela Khedi	92
PR MR FP	Obedullaganj (9)	ED EAG	-	-	582.0	W(6.0) TWE(205.0) T(211.0)	410.0	22.0	199.0	Ashapuri	93
MR FP	Obedullaganj (12)	ED EAG EO	N	-	611.0	WE(10.0) TW(170.0) T(180.0)	270.0	48.0	76.0	Murhari	94
MR FP	Obedullaganj (17)	ED EAG	-	-	306.0	TWE(66.0) T(66.0)	115.0	10.0	16.0	Ambai	95
MR FP	Obedullaganj (14)	ED EAG	-	-	106.0	TK(15.0) T(15.0)	43.0	6.0	19.0	Rojda Bajyaft	96
PR MR FP	Obedullaganj (14)	ED EAG	-	-	-	TWE(140.0) T(140.0)	89.0	2.0	11.0	Padrai	97
PR MR FP	Obedullaganj (12)	EA	-	-	-	TWE(180.0) T(180.0)	76.0	2.0	18.0	Salkani	98
PR	Obedullaganj (10)	EA	-	-	-	TWE(95.0) T(95.0)	99.0	4.0	11.0	Khasrod	99
PR MR	Obedullaganj (8)	EA	-	-	-	TWE(75.0) R(100.0) T(175.0)	88.0	6.0	15.0	Dantkheda	100
PR MR	Obedullaganj (15)	EA	-	-	-	TWE(101.0) R(100.0) T(201.0)	38.0	2.0	12.0	Hajli	101
		-------- Uninhabited ----------			-	TWE(100.0) R(78.0) T(178.0)	31.0	2.0	10.0	Kodiya	102
PR	Bhopal (40)	EA	-	-	216.0	TWE(90.0) R(46.0) T(136.0)	98.0	14.0	92.0	Bhojpur	103

Serial number	Name of village & Location code	Total area of the village (in hectare)	Total population (2001 Census)	Number of households (2001 Census)	Amenities available (if not available within the village, a dash (-) is shown in the column and next to it in brackets the distance in broad ranges viz.< 5 kms., 5-10 kms. and 10+ kms of the nearest place where the facility is available is given							
					Educational	Medical	Drinking water	Post, telegraph and telephone	Commercial and co-operative banks	Agricultural, non-agricultural and other credit societies	Recreational & cultural facilities (Cinema/ Video hall, Sports club, Stadium/Auditorium)	Communications (Bus service, railway station, waterway)
1	2	3	4	5	6	7	8	9	10	11	12	13
104	Dehri Neemkheda (04107900)	529.0	828	145	P M O C(10+)	H D MCW(< 5) PHC(10+)	-	- PO(< 5) PH(< 5)	- CM(10+) CP(10+)	- ACS(10+) NCS(10+) OCS(10+)	- CV(10+) SP(10+) ST(10+)	BS RS(10+)
105	Resalpur (04108000)	477.0	120	27	- P(< 5) M(10+) C(10+)	- H(10+) MCW(10+) PHC(10+)	HP TW W	- PO(< 5) PH(< 5)	- CM(10+) CP(10+)	- ACS(10+) NCS(10+) OCS(10+)	- CV(10+) SP(10+) ST(10+)	- BS(< 5) RS(5-10)
106	Jamuniya Bazyaft (04108100)	78.0	53	11	- P(10+) M(10+) C(10+)	- H(10+) MCW(10+) PHC(10+)	HP TW	- PO(10+) PH(10+)	- CM(10+) CP(10+)	- ACS(10+) NCS(10+) OCS(10+)	- CV(10+) SP(10+) ST(10+)	- BS(< 5) RS(10+)
107	Pipaliya Korka (04108200)	718.0	698	134	P M(< 5) C(10+)	- H(10+) MCW(10+) PHC(5-10)	HP TW R	PH(4) PO(10+)	- CM(10+) CP(10+)	- ACS(10+) NCS(10+) OCS(10+)	- CV(10+) SP(10+) ST(10+)	- BS(10+) RS(10+)
108	Khanpura (04108300)	239.0	504	87	P M(< 5) C(5-10)	- H(< 5) MCW(5-10) PHC(5-10)	W TK	- PO(< 5) PH(< 5)	- CM(< 5) CP(10+)	- ACS(< 5) NCS(5-10) OCS(10+)	- CV(10+) SP(10+) ST(10+)	- BS(< 5) RS(5-10) NW(5-10)
109	Moijpura (04108400)	114.0	42	11	P M(5-10) C(10+)	- H(5-10) MCW(10+) PHC(5-10)	T	- PO(5-10) PH(5-10)	- CM(10+) CP(5-10)	- ACS(5-10) NCS(10+) OCS(10+)	- CV(5-10) SP(5-10) ST(10+)	- BS(5-10) RS(5-10)
110	Satlapur (04108500)	390.0	7,593	1,700	P(5) M(5) C(< 5)	PHS H(5-10) MCW(10+) PHC(10+)	T HP R	- PO(< 5) PH(< 5)	- CM(10+) CP(< 5)	- ACS(< 5) NCS(10+) OCS(10+)	- CV(10+) SP(10+) ST(10+)	- BS(< 5) RS(< 5)
111	Tilakhedi (04108600)	189.0	387	78	P M(< 5) C(10+)	- H(10+) MCW(10+) PHC(10+)	HP TW	PH(3) PO(5-10)	- CM(10+) CP(5-10)	- ACS(5-10) NCS(5-10) OCS(5-10)	- CV(5-10) SP(5-10) ST(10+)	- BS(10+) RS(10+)
112	Kiratnagar (04108700)	610.0	818	164	P M C(10+)	- H(10+) MCW(10+) PHC(10+)	HP TW W	PH(4) PO(5-10)	- CM(10+) CP(10+)	- ACS(10+) NCS(10+) OCS(10+)	- CV(10+) SP(10+) ST(10+)	BS RS(10+)
113	Kanora (04108800)	321.0	439	80	P M(< 5) C(10+)	- H(10+) MCW(10+) PHC(5-10)	HP R	PH(8) PO(< 5)	- CM(10+) CP(10+)	- ACS(10+) NCS(10+) OCS(10+)	- CV(10+) SP(10+) ST(10+)	- BS(< 5) RS(10+)
114	Rasuliya (04108900)	303.0	375	92	P M C(10+)	- H(10+) MCW(10+) PHC(10+)	HP TW	PH(2) PO(< 5)	- CM(10+) CP(10+)	- ACS(10+) NCS(10+) OCS(10+)	- CV(10+) SP(10+) ST(10+)	- BS(< 5) RS(10+)
115	Gokla Kundi (04109000)	271.0	222	40	P M(< 5) C(10+)	- H(10+) MCW(10+) PHC(10+)	HP TW	PH(2) PO(< 5)	- CM(10+) CP(10+)	- ACS(10+) NCS(10+) OCS(10+)	- CV(10+) SP(10+) ST(10+)	- BS(< 5) RS(10+)

Village Directory

Land Use (As on 1999)

Approach to village	Nearest town & distance (in km)	Power supply	News paper/Magazine	Most important commodity manufactured	Land use (i.e. area under different types of land use in hectare)					Name of village	Serial number
					Forest	Irrigated (by source)	Unirrigated	Culturable waste (including gauchar and groves)	Area not available for cultivation		
14	15	16	17	18	19	20	21	22	23	2	1
PR	Mandideep (20)	ED EAG	-	-	238.0	TWE(100.0) R(53.0) T(153.0)	115.0	2.0	21.0	Dehri Neemkheda	104
PR MR FP	Obedullaganj (0)	EA	-	-	329.0	TWE(39.0) T(39.0)	92.0	11.0	6.0	Resalpur	105
PR MR FP	Obedullaganj (15)	EA	-	-	-	TWE(55.0) T(55.0)	21.0	-	2.0	Jamuniya Bazyaft	106
MR FP	Mandideep (10)	ED EAG	N M	-	-	GC(130.0) WE(59.0) R(246.0) T(435.0)	210.0	67.0	6.0	Pipaliya Korka	107
PR MR FP	Obedullaganj (8)	EA	-	-	-	W(2.0) TW(6.0) R(10.0) T(18.0)	177.0	12.0	32.0	Khanpura	108
FP	Mandideep (5)	ED EAG	-	-	34.0	TWE(21.0) T(21.0)	20.0	31.0	8.0	Moijpura	109
PR FP	Mandideep (2)	EA	N M	, Maida	-	GC(120.0) WE(50.0) R(50.0) T(220.0)	12.0	147.0	11.0	Satlapur	110
MR FP	Mandideep (6)	ED EAG	N M	-	-	GC(56.0) TWE(51.0) R(50.0) T(157.0)	28.0	4.0	-	Tilakhedi	111
PR	Mandideep (12)	ED EAG	N M	-	186.0	TWE(54.0) R(100.0) T(154.0)	195.0	70.0	5.0	Kiratnagar	112
PR	Mandideep (25)	ED EAG	N M	-	-	TWE(78.0) R(100.0) T(178.0)	92.0	18.0	33.0	Kanora	113
MR FP	Mandideep (20)	ED EAG	-	-	-	TWE(72.0) R(61.0) T(133.0)	106.0	25.0	39.0	Rasuliya	114
MR	Mandideep (20)	ED EAG	N M	-	36.0	TWE(29.0) R(101.0) T(130.0)	49.0	46.0	10.0	Gokla Kundi	115

Serial number	Name of village & Location code	Total area of the village (in hectare)	Total population (2001 Census)	Number of households (2001 Census)	Amenities available (if not available within the village, a dash (-) is shown in the column and next to it in brackets the distance in broad ranges viz.< 5 kms., 5-10 kms. and 10+ kms of the nearest place where the facility is available is given							
					Educational	Medical	Drinking water	Post, telegraph and telephone	Commercial and co-operative banks	Agricultural, non-agricultural and other credit societies	Recreational & cultural facilities (Cinema/ Video hall, Sports club, Stadium/Auditorium)	Communications (Bus service, railway station, waterway)
1	2	3	4	5	6	7	8	9	10	11	12	13
116	Mendua (04109100)	633.0	722	132	P M(5-10) C(10+)	- H(10+) MCW(10+) PHC(10+)	T HP TW R	PH(8) PO(< 5)	- CM(10+) CP(10+)	- ACS(10+) NCS(10+) OCS(10+)	- CV(10+) SP(10+) ST(10+)	BS RS(10+)
117	Rojda Chak (04109200)	354.0	324	57	P M(< 5) C(10+)	- H(10+) MCW(10+) PHC(10+)	HP TW	PH(3) PO(5-10)	- CM(10+) CP(10+)	- ACS(10+) NCS(10+) OCS(10+)	- CV(10+) SP(10+) ST(10+)	BS RS(10+)
118	Hinotiya (04109300)	376.0	772	92	P M C(10+)	- H(10+) MCW(10+) PHC(10+)	HP TW	PH PO(< 5)	- CM(10+) CP(10+)	- ACS(10+) NCS(10+) OCS(10+)	- CV(10+) SP(10+) ST(10+)	- BS(< 5) RS(10+)
119	Garru Khedi (04109400)	222.0	56	11	- P(< 5) M(< 5) C(5-10)	- H(10+) MCW(10+) PHC(10+)	HP TW	- PO(< 5) PH(< 5)	- CM(10+) CP(10+)	- ACS(10+) NCS(10+) OCS(10+)	- CV(10+) SP(10+) ST(10+)	- BS(< 5) RS(10+)
120	Thana (04109500)	335.0	1,052	180	P(2) M(2) S C(10+)	- H(10+) MCW(10+) PHC(10+)	T HP TW	PH(102) PO(5-10)	- CM(10+) CP(10+)	- ACS(10+) NCS(10+) OCS(10+)	- CV(10+) SP(10+) ST(10+)	- BS(5-10) RS(5-10)
121	Tarawali (04109600)	304.0	534	102	P(2) M(2) C(10+)	- H(10+) MCW(10+) PHC(5-10)	HP TW TK	PO PH(6)	- CM(10+) CP(10+)	- ACS(10+) NCS(10+) OCS(10+)	- CV(10+) SP(10+) ST(10+)	- BS(10+) RS(10+)
122	Pipaliya Dhakad (04109700)	212.0	311	51	P M(< 5) C(10+)	- H(10+) MCW(10+) PHC(10+)	T HP TW W R	PH(2) PO(< 5)	- CM(10+) CP(10+)	- ACS(5-10) NCS(10+) OCS(10+)	- CV(10+) SP(10+) ST(10+)	- BS(< 5) RS(10+)
123	Chainiya Khedi (04109800)	123.0	150	20	- P(< 5) M(< 5) C(10+)	- H(10+) MCW(10+) PHC(10+)	HP	- PO(10+) PH(10+)	- CM(10+) CP(< 5)	- ACS(5-10) NCS(5-10) OCS(5-10)	- CV(10+) SP(10+) ST(10+)	- BS(< 5) RS(10+)
124	Hameedkhedi (04109900)	179.0	43	9	- P(< 5) M(< 5) C(10+)	- H(10+) MCW(10+) PHC(10+)	HP	PH PO(< 5)	- CM(10+) CP(< 5)	- ACS(10+) NCS(10+) OCS(10+)	- CV(10+) SP(10+) ST(10+)	- BS(< 5) RS(10+)
125	Guradi (04110000)	233.0	33	5	- P(< 5) M(< 5) C(10+)	- H(10+) MCW(10+) PHC(10+)	T HP TW C	PH(3) PO(< 5)	- CM(10+) CP(10+)	- ACS(< 5) NCS(10+) OCS(10+)	- CV(10+) SP(10+) ST(10+)	- BS(< 5) RS(10+)
126	Siyakundal (04110100)	275.0	541	83	P M(< 5) C(10+)	- H(10+) MCW(10+) PHC(10+)	HP W	PH(3) PO(< 5)	- CM(10+) CP(< 5)	- ACS(10+) NCS(10+) OCS(10+)	- CV(10+) SP(10+) ST(10+)	- BS(< 5) RS(10+)
127	Mundala Bazyaft (04110200)	302.0	438	61	P M C(10+)	- H(10+) MCW(10+) PHC(10+)	HP W	PH(3) PO(< 5)	- CM(10+) CP(< 5)	- ACS(10+) NCS(10+) OCS(10+)	- CV(10+) SP(10+) ST(10+)	BS RS(10+)

Village Directory

Land Use (As on 1999)

Approach to village	Nearest town & distance (in km)	Power supply	News paper/Magazine	Most important commodity manufactured	Land use (i.e. area under different types of land use in hectare)					Name of village	Serial number
					Forest	Irrigated (by source)	Unirrigated	Culturable waste (including gauchar and groves)	Area not available for cultivation		
14	15	16	17	18	19	20	21	22	23	2	1
PR	Mandideep (15)	ED EAG	N M	-	219.0	TW(118.0) R(100.0) T(218.0)	101.0	37.0	58.0	Mendua	116
PR FP	Mandideep (20)	ED EAG EO	N M	-	145.0	TWE(80.0) T(80.0)	64.0	13.0	52.0	Rojda Chak	117
MR FP	Mandideep (22)	ED EAG	N M	-	158.0	TWE(54.0) R(36.0) T(90.0)	61.0	24.0	43.0	Hinotiya	118
MR FP	Mandideep (22)	ED EAG	-	-	53.0	TWE(54.0) R(26.0) T(80.0)	57.0	14.0	18.0	Garru Khedi	119
PR MR FP	Mandideep (23)	ED EAG	N M	-	54.0	TWE(66.0) R(100.0) T(166.0)	69.0	21.0	25.0	Thana	120
MR FP	Mandideep (23)	ED EAG	-	-	-	GC(67.0) TWE(80.0) T(147.0)	137.0	-	20.0	Tarawali	121
MR FP	Mandideep (35)	ED EAG	-	-	-	GC(21.0) WE(5.0) TWE(5.0) T(31.0)	167.0	6.0	8.0	Pipaliya Dhakad	122
MR	Bhopal (26)	ED EAG	-	-	-	TWE(17.0) R(4.0) T(21.0)	79.0	15.0	8.0	Chainiya Khedi	123
MR	Bhopal (30)	ED EAG	N	-	-	R(109.0) T(109.0)	50.0	10.0	10.0	Hameedkhedi	124
MR FP	Bhopal (22)	ED EAG EO	M	-	-	GC(47.0) TWE(41.0) T(88.0)	118.0	15.0	12.0	Guradi	125
MR	Bhopal (20)	ED EAG	M	-	-	GC(12.0) TWE(33.0) R(38.0) T(83.0)	146.0	8.0	38.0	Siyakundal	126
MR FP	Bhopal (26)	ED EAG	M	-	-	GC(49.0) TW(48.0) TWE(21.0) T(118.0)	145.0	19.0	20.0	Mundala Bazyaft	127

Serial number	Name of village & Location code	Total area of the village (in hectare)	Total population (2001 Census)	Number of households (2001 Census)	Amenities available (if not available within the village, a dash (-) is shown in the column and next to it in brackets the distance in broad ranges viz.< 5 kms., 5-10 kms. and 10+ kms of the nearest place where the facility is available is given							
					Educational	Medical	Drinking water	Post, telegraph and telephone	Commercial and co-operative banks	Agricultural, non-agricultural and other credit societies	Recreational & cultural facilities (Cinema/ Video hall, Sports club, Stadium/Auditorium)	Communications (Bus service, railway station, waterway)
1	2	3	4	5	6	7	8	9	10	11	12	13
128	Ghat Khedi (04110300)	151.0	260	48	P M(< 5) C(10+)	- H(10+) MCW(10+) PHC(10+)	T HP TW C	PH(3) PO(< 5)	- CM(10+) CP(10+)	- ACS(< 5) NCS(< 5) OCS(< 5)	- CV(10+) SP(10+) ST(10+)	- BS(5-10) RS(10+)
129	Dewalkhedi (04110400)	155.0	27	7	P M C(10+)	- H(10+) MCW(10+) PHC(< 5)	HP W	PO PH	- CM(10+) CP(< 5)	- ACS(10+) NCS(10+) OCS(10+)	- CV(10+) SP(10+) ST(10+)	- BS(< 5) RS(10+)
130	Bamuliyadangi (04110500)	192.0	312	61	P O(2) M(5-10) C(10+)	- H(10+) MCW(10+) PHC(10+)	T HP R C	PH(2) PO(< 5)	- CM(10+) CP(10+)	- ACS(< 5) NCS(10+) OCS(10+)	- CV(10+) SP(10+) ST(10+)	- BS(5-10) RS(10+)
131	Umraoganj (04110600)	708.0	1,234	219	P M S PUC C(10+)	PHS H(10+) MCW(10+) PHC(10+)	HP W	PO PH(5)	- CM(10+) CP(10+)	ACS NCS(10+) OCS(10+)	- CV(10+) SP(10+) ST(10+)	BS RS(10+)
132	Kalakheda (04110700)	417.0	14	3	- P(< 5) M(< 5) C(< 5)	- H(10+) MCW(10+) PHC(10+)	HP	PH PO(< 5)	- CM(10+) CP(5-10)	- ACS(10+) NCS(10+) OCS(10+)	- CV(10+) SP(10+) ST(10+)	- BS(5-10) RS(10+)
133	Khukariya (04110800)	259.0	484	75	P M C(10+)	- H(10+) MCW(10+) PHC(10+)	T HP	PH(2) PO(< 5)	- CM(10+) CP(< 5)	- ACS(10+) NCS(10+) OCS(10+)	- CV(10+) SP(10+) ST(10+)	- BS(< 5) RS(10+)
134	Kumdi Bazyaft (04110900)	211.0	-------- Uninhabited ----------									
135	Chiroliya (04111000)	209.0	572	110	P M C(10+)	- H(10+) MCW(10+) PHC(10+)	T HP W	PH(2) PO(< 5)	- CM(10+) CP(< 5)	- ACS(10+) NCS(10+) OCS(10+)	- CV(10+) SP(10+) ST(10+)	- BS(< 5) RS(10+)
136	Muneergarh (04111100)	260.0	285	49	P M(< 5) C(10+)	- H(10+) MCW(10+) PHC(10+)	T HP	PH(2) PO(< 5)	- CM(10+) CP(< 5)	- ACS(10+) NCS(10+) OCS(10+)	- CV(10+) SP(10+) ST(10+)	BS RS(10+)
137	Hatiya Kheda (04111200)	248.0	294	52	P M(< 5) C(10+)	- H(10+) MCW(10+) PHC(10+)	T HP W	PH(3) PO(< 5)	- CM(10+) CP(< 5)	- ACS(10+) NCS(10+) OCS(10+)	- CV(10+) SP(10+) ST(10+)	- BS(5-10) RS(10+)
138	Chiklod Khurd (04111300)	1,066.0	1,102	194	P M S C(10+)	- H(10+) MCW(10+) PHC(10+)	-	PH(3) PO(< 5)	- CM(10+) CP(10+)	ACS NCS(10+) OCS(10+)	- CV(10+) SP(10+) ST(10+)	- BS(10+) RS(10+)
139	Gudawal (04111400)	688.0	1,027	176	P(2) M(2) C(10+)	PHS H(10+) MCW(10+) PHC(5-10)	HP W	PO PH(3)	CP CM(10+)	- ACS(5-10) NCS(10+) OCS(10+)	- CV(10+) SP(10+) ST(10+)	BS RS(10+)
140	Chhatarpura (04111500)	570.0	720	130	P M(< 5) C(10+)	- H(10+) MCW(10+) PHC(10+)	HP W R	PH PO(< 5)	- CM(10+) CP(< 5)	- ACS(10+) NCS(10+) OCS(10+)	- CV(10+) SP(10+) ST(10+)	- BS(< 5) RS(10+)

Village Directory

Land Use (As on 1999)

Approach to village	Nearest town & distance (in km)	Power supply	News paper/Magazine	Most important commodity manufactured	Land use (i.e. area under different types of land use in hectare)					Name of village	Serial number
					Forest	Irrigated (by source)	Unirrigated	Culturable waste (including gauchar and groves)	Area not available for cultivation		
14	15	16	17	18	19	20	21	22	23	2	1
PR MR FP	Bhopal (23)	ED EAG	-	-	-	GC(53.0) TW(42.0) T(95.0)	45.0	4.0	7.0	Ghat Khedi	128
MR	Bhopal (20)	ED EAG	-	-	-	GC(34.0) TWE(16.0) T(50.0)	94.0	1.0	10.0	Dewalkhedi	129
MR FP	Mandideep (34)	ED EAG	N M	-	-	TWE(57.0) T(57.0)	113.0	2.0	20.0	Bamuliyadangi	130
PR	Bhopal (40)	EA	N M	-	-	GC(491.0) R(87.0) T(578.0)	75.0	13.0	42.0	Umraoganj	131
MR	Bhopal (32)	ED EAG	-	-	-	GC(211.0) R(109.0) T(320.0)	73.0	2.0	22.0	Kalakheda	132
MR	Bhopal (33)	ED EAG	-	-	-	TWE(45.0) R(114.0) T(159.0)	77.0	6.0	17.0	Khukariya	133
		-------- Uninhabited ----------			-	TWE(42.0) R(60.0) T(102.0)	87.0	4.0	18.0	Kumdi Bazyaft	134
MR	Bhopal (33)	ED EAG	-	-	-	TWE(29.0) R(80.0) T(109.0)	82.0	3.0	15.0	Chiroliya	135
PR	Bhopal (30)	ED EAG	-	-	-	GC(157.0) R(48.0) T(205.0)	33.0	4.0	18.0	Muneergarh	136
MR	Bhopal (30)	ED EAG	-	-	40.0	GC(50.0) TWE(5.0) R(40.0) T(95.0)	97.0	4.0	12.0	Hatiya Kheda	137
	0	ED EAG	-	-	371.0	GC(536.0) TWE(28.0) T(564.0)	91.0	40.0	-	Chiklod Khurd	138
PR	Bhopal (30)	ED EAG	N	-	240.0	GC(352.0) T(352.0)	26.0	46.0	24.0	Gudawal	139
MR	Bhopal (35)	ED EAG	-	-	270.0	GC(170.0) TWE(17.0) R(30.0) T(217.0)	45.0	14.0	24.0	Chhatarpura	140

Serial number	Name of village & Location code	Total area of the village (in hectare)	Total population (2001 Census)	Number of households (2001 Census)	Amenities available (if not available within the village, a dash (-) is shown in the column and next to it in brackets the distance in broad ranges viz.< 5 kms., 5-10 kms. and 10+ kms of the nearest place where the facility is available is given							
					Educational	Medical	Drinking water	Post, telegraph and telephone	Commercial and co-operative banks	Agricultural, non-agricultural and other credit societies	Recreational & cultural facilities (Cinema/ Video hall, Sports club, Stadium/Auditorium)	Communications (Bus service, railway station, waterway)
1	2	3	4	5	6	7	8	9	10	11	12	13
141	Bhainsaya (04111600)	251.0	113	20	- P(< 5) M(< 5) C(10+)	- H(10+) MCW(10+) PHC(10+)	HP	- PO(10+) PH(< 5)	- CM(10+) CP(10+)	- ACS(10+) NCS(10+) OCS(10+)	- CV(10+) SP(10+) ST(10+)	- BS(< 5) RS(10+)
142	Makodiya (04111700)	417.0	998	196	P M C(10+)	- H(10+) MCW(10+) PHC(10+)	HP	PH(2) PO(5-10)	- CM(10+) CP(10+)	- ACS(10+) NCS(10+) OCS(10+)	- CV(10+) SP(10+) ST(10+)	- BS(< 5) RS(10+)
143	Begampura (04111800)	350.0	881	150	P M C(10+)	- H(10+) MCW(10+) PHC(10+)	HP W	- PO(< 5) PH(10+)	- CM(5-10) CP(10+)	- ACS(10+) NCS(10+) OCS(10+)	- CV(10+) SP(10+) ST(10+)	- BS(< 5) RS(10+) NW(5-10)
144	Chandla Khedi (04111900)	248.0	291	50	P M(5-10) C(10+)	- H(10+) MCW(10+) PHC(10+)	HP TW	PO PH	- CM(10+) CP(10+)	ACS NCS(10+) OCS(10+)	- CV(10+) SP(10+) ST(10+)	- BS(< 5) RS(10+)
145	Rajmau (04112000)	452.0	382	78	P M(5-10) C(10+)	- H(10+) MCW(10+) PHC(10+)	HP TW	PH PO(10+)	- CM(10+) CP(10+)	- ACS(< 5) NCS(10+) OCS(10+)	- CV(10+) SP(10+) ST(10+)	- BS(5-10) RS(10+)
146	Chormau (04112100)	310.0	226	44	P M(< 5) C(10+)	- H(10+) MCW(10+) PHC(10+)	HP TW	PH PO(10+)	- CM(10+) CP(10+)	- ACS(5-10) NCS(10+) OCS(10+)	- CV(10+) SP(10+) ST(10+)	- BS(5-10) RS(10+) NW(5-10)
147	Ladli (04112200)	352.0	304	53	P M(5-10) C(10+)	- H(10+) MCW(10+) PHC(10+)	HP TW R	PH PO(5-10)	- CM(10+) CP(10+)	- ACS(5-10) NCS(10+) OCS(10+)	- CV(10+) SP(10+) ST(10+)	- BS(5-10) RS(10+)
148	Dhandhar (04112300)	489.0	635	106	P M C(10+)	- H(10+) MCW(10+) PHC(10+)	HP TW R	PH PO(10+)	- CM(10+) CP(10+)	- ACS(10+) NCS(10+) OCS(10+)	- CV(10+) SP(10+) ST(10+)	- BS(10+) RS(10+)
149	Pahad Khedi (04112400)	817.0	293	56	P M(< 5) C(10+)	- H(10+) MCW(10+) PHC(10+)	HP TW	PH PO(10+)	- CM(10+) CP(10+)	- ACS(10+) NCS(10+) OCS(10+)	- CV(10+) SP(10+) ST(10+)	- BS(10+) RS(10+)
150	Karhoda (04112500)	634.0	653	132	P M C(10+)	- H(10+) MCW(10+) PHC(10+)	HP TW	PH PO(10+)	- CM(10+) CP(10+)	- ACS(10+) NCS(10+) OCS(10+)	- CV(10+) SP(10+) ST(10+)	- BS(10+) RS(10+)
151	Haripura (04112600)	337.0	105	22	P M(< 5) C(10+)	- H(10+) MCW(10+) PHC(10+)	HP TW	- PO(10+) PH(10+)	- CM(10+) CP(10+)	- ACS(10+) NCS(10+) OCS(10+)	- CV(10+) SP(10+) ST(10+)	- BS(10+) RS(10+)
152	Chamariya Khamariya (04112700)	674.0	472	86	P M(< 5) C(10+)	- H(10+) MCW(10+) PHC(10+)	HP TW	PH PO(5-10)	- CM(5-10) CP(10+)	- ACS(5-10) NCS(10+) OCS(10+)	- CV(10+) SP(10+) ST(10+)	- BS(5-10) RS(10+)

Village Directory

Land Use (As on 1999)

Approach to village	Nearest town & distance (in km)	Power supply	News paper/Magazine	Most important commodity manufactured	Land use (i.e. area under different types of land use in hectare)					Name of village	Serial number
					Forest	Irrigated (by source)	Unirrigated	Culturable waste (including gauchar and groves)	Area not available for cultivation		
14	15	16	17	18	19	20	21	22	23	2	1
MR	Raisen (17)	ED EAG	-	-	96.0	TWE(20.0) R(15.0) T(35.0)	81.0	34.0	5.0	Bhainsaya	141
MR	Raisen (18)	ED EAG	-	-	156.0	TWE(17.0) R(30.0) T(47.0)	172.0	11.0	31.0	Makodiya	142
MR	Bhopal (38)	ED EAG	-	-	-	GC(145.0) TWE(33.0) R(47.0) T(225.0)	96.0	6.0	23.0	Begampura	143
MR FP	Mandideep (25)	ED EAG	-	-	-	TWE(50.0) TK(16.0) T(66.0)	146.0	13.0	23.0	Chandla Khedi	144
MR FP	Mandideep (26)	ED EAG	-	-	138.0	TWE(85.0) R(66.0) T(151.0)	75.0	12.0	76.0	Rajmau	145
MR FP	Mandideep (28)	ED EAG	-	-	125.0	TWE(40.0) R(25.0) T(65.0)	86.0	14.0	20.0	Chormau	146
MR FP	Raisen (30)	ED EAG	-	-	198.0	TWE(20.0) R(30.0) T(50.0)	75.0	11.0	18.0	Ladli	147
MR FP	Raisen (30)	ED EAG	-	-	145.0	TWE(58.0) TK(79.0) T(137.0)	152.0	13.0	42.0	Dhandhar	148
MR FP	Mandideep (35)	ED EAG	-	-	439.0	TWE(156.0) T(156.0)	191.0	15.0	16.0	Pahad Khedi	149
MR FP	Raisen (30)	ED EAG	-	-	360.0	TWE(82.0) T(82.0)	159.0	20.0	13.0	Karhoda	150
MR FP	Raisen (30)	ED EAG	-	-	173.0	TWE(43.0) T(43.0)	100.0	8.0	13.0	Haripura	151
MR FP	Raisen (30)	ED EAG	-	-	350.0	TWE(8.0) O(10.0) T(18.0)	122.0	169.0	15.0	Chamariya Khamariya	152

Serial number	Name of village & Location code	Total area of the village (in hectare)	Total population (2001 Census)	Number of households (2001 Census)	Amenities available (if not available within the village, a dash (-) is shown in the column and next to it in brackets the distance in broad ranges viz.< 5 kms., 5-10 kms. and 10+ kms of the nearest place where the facility is available is given							
					Educational	Medical	Drinking water	Post, telegraph and telephone	Commercial and co-operative banks	Agricultural, non-agricultural and other credit societies	Recreational & cultural facilities (Cinema/ Video hall, Sports club, Stadium/Auditorium)	Communications (Bus service, railway station, waterway)
1	2	3	4	5	6	7	8	9	10	11	12	13
153	Ajwain (04112800)	431.0	290	54	P M(5-10) C(10+)	- H(10+) MCW(10+) PHC(10+)	HP TW	PH PO(10+)	- CM(10+) CP(10+)	- ACS(10+) NCS(10+) OCS(10+)	- CV(10+) SP(10+) ST(10+)	- BS(10+) RS(10+)
154	Gailpur (04112900)	459.0	363	67	P M(5-10) C(10+)	- H(10+) MCW(10+) PHC(10+)	HP TW	PH PO(10+)	- CM(10+) CP(10+)	- ACS(5-10) NCS(10+) OCS(10+)	- CV(10+) SP(10+) ST(10+)	- BS(5-10) RS(10+)
155	Simroda (04113000)	555.0	440	92	P M C(10+)	- H(10+) MCW(10+) PHC(10+)	HP TW	PH PO(10+)	- CM(10+) CP(10+)	- ACS(5-10) NCS(10+) OCS(10+)	- CV(10+) SP(10+) ST(10+)	- BS(< 5) RS(10+)
156	Chiklod Kalan (04113100)	1,918.0	2,628	459	P(2) M S C(10+)	PHC PHS H(10+) MCW(10+)	T HP W	PO PH(10+)	CP CM(10+)	ACS NCS(10+) OCS(10+)	- CV(10+) SP(10+) ST(10+)	BS RS(10+)
157	Nagri (04113200)	405.0	278	42	P M(< 5) C(10+)	- H(10+) MCW(10+) PHC(< 5)	HP W	PH PO(< 5)	- CM(< 5) CP(10+)	- ACS(10+) NCS(10+) OCS(10+)	- CV(10+) SP(10+) ST(10+)	- BS(< 5) RS(10+)
158	Amarthon (04113300)	818.0	637	107	P M C(10+)	- H(10+) MCW(10+) PHC(< 5)	HP W	PH PO(< 5)	- CM(< 5) CP(10+)	- ACS(5-10) NCS(10+) OCS(10+)	- CV(10+) SP(10+) ST(10+)	- BS(< 5) RS(10+)
159	Dadrod (04113400)	808.0	472	80	P M(10+) C(10+)	- H(10+) MCW(10+) PHC(10+)	HP W	PH(2) PO(< 5)	- CM(10+) CP(10+)	- ACS(< 5) NCS(10+) OCS(10+)	- CV(10+) SP(10+) ST(10+)	- BS(< 5) RS(10+)
160	Imaliya Singpur (04113500)	739.0	537	94	P M C(10+)	- H(10+) MCW(10+) PHC(10+)	HP W	PH PO(< 5)	- CM(10+) CP(10+)	- ACS(5-10) NCS(10+) OCS(10+)	- CV(10+) SP(10+) ST(10+)	- BS(< 5) RS(10+)
161	Shahbad Tilendi (04113600)	639.0	806	160	P M C(10+)	- H(10+) MCW(10+) PHC(5-10)	TW W	PH(4) PO(< 5)	- CM(5-10) CP(10+)	- ACS(< 5) NCS(10+) OCS(10+)	- CV(10+) SP(10+) ST(10+)	RS BS(10+)
162	Ramkhedi (04113700)	128.0	138	29	P M(< 5) C(10+)	- H(10+) MCW(10+) PHC(10+)	HP W R	PH PO(< 5)	- CM(10+) CP(10+)	- ACS(< 5) NCS(10+) OCS(10+)	- CV(10+) SP(10+) ST(10+)	BS RS(10+)
163	Jhagar (04113800)	217.0	195	29	- P(< 5) M(< 5) C(10+)	- H(10+) MCW(10+) PHC(5-10)	HP W	PH(3) PO(< 5)	- CM(5-10) CP(10+)	- ACS(5-10) NCS(10+) OCS(10+)	- CV(10+) SP(10+) ST(10+)	- BS(< 5) RS(10+)

Village Directory

Land Use (As on 1999)

Approach to village	Nearest town & distance (in km)	Power supply	News paper/Magazine	Most important commodity manufactured	Land use (i.e. area under different types of land use in hectare)					Name of village	Serial number
					Forest	Irrigated (by source)	Unirrigated	Culturable waste (including gauchar and groves)	Area not available for cultivation		
14	15	16	17	18	19	20	21	22	23	2	1
MR FP	Raisen (30)	ED EAG	-	-	231.0	WE(11.0) TWE(73.0) T(84.0)	77.0	14.0	25.0	Ajwain	153
MR FP	Raisen (30)	ED EAG	-	-	279.0	TWE(66.0) T(66.0)	73.0	15.0	26.0	Gailpur	154
MR FP	Mandideep (18)	ED EAG	-	-	352.0	TWE(59.0) T(59.0)	134.0	-	10.0	Simroda	155
PR	Obedullaganj (25)	EA	N	-	633.0	WE(6.0) TWE(301.0) R(72.0) T(379.0)	131.0	32.0	743.0	Chiklod Kalan	156
MR FP	Obedullaganj (22)	EA	-	-	265.0	TWE(53.0) T(53.0)	67.0	8.0	12.0	Nagri	157
MR FP	Obedullaganj (29)	EA	-	-	417.0	WE(2.0) TWE(190.0) T(192.0)	121.0	64.0	24.0	Amarthon	158
MR FP	Obedullaganj (22)	EA	N	-	282.0	TW(70.0) TWE(76.0) TK(160.0) T(306.0)	173.0	23.0	24.0	Dadrod	159
MR FP	Obedullaganj (20)	EA	N	-	457.0	TWE(71.0) R(101.0) T(172.0)	51.0	28.0	31.0	Imaliya Singpur	160
PR	Obedullaganj (29)	ED EAG	N	-	322.0	TWE(91.0) R(25.0) T(116.0)	162.0	16.0	23.0	Shahbad Tilendi	161
PR MR FP	Obedullaganj (27)	EA	N	-	-	TWE(61.0) R(9.0) T(70.0)	37.0	9.0	12.0	Ramkhedi	162
MR FP	Obedullaganj (30)	ED EAG	N	-	-	TWE(63.0) T(63.0)	87.0	10.0	57.0	Jhagar	163

Serial number	Name of village & Location code	Total area of the village (in hectare)	Total population (2001 Census)	Number of households (2001 Census)	Amenities available (if not available within the village, a dash (-) is shown in the column and next to it in brackets the distance in broad ranges viz.< 5 kms., 5-10 kms. and 10+ kms of the nearest place where the facility is available is given							
					Educational	Medical	Drinking water	Post, telegraph and telephone	Commercial and co-operative banks	Agricultural, non-agricultural and other credit societies	Recreational & cultural facilities (Cinema/ Video hall, Sports club, Stadium/Auditorium)	Communications (Bus service, railway station, waterway)
1	2	3	4	5	6	7	8	9	10	11	12	13
164	Barbatpur (04113900)	370.0	660	115	P M C(10+)	- H(10+) MCW(10+) PHC(10+)	HP TW W	- PO(< 5) PH(< 5)	- CM(< 5) CP(10+)	- ACS(5-10) NCS(< 5) OCS(10+)	- CV(10+) SP(10+) ST(10+)	- BS(< 5) RS(10+)
165	Bhuri Tekri (04114000)	463.0	45	9	- P(< 5) M(< 5) C(10+)	- H(10+) MCW(10+) PHC(10+)	HP TW W	- PO(< 5) PH(< 5)	- CM(< 5) CP(10+)	- ACS(< 5) NCS(< 5) OCS(10+)	- CV(10+) SP(10+) ST(10+)	- BS(< 5) RS(10+)
166	Sontar (04114100)	1,669.0	812	138	P M C(10+)	- H(10+) MCW(10+) PHC(10+)	HP TW W	PH PO(10+)	- CM(10+) CP(10+)	- ACS(10+) NCS(10+) OCS(10+)	- CV(10+) SP(10+) ST(10+)	- BS(10+) RS(10+)
167	Kamton Kansiya (04114200)	3,757.0	1,414	231	P M(10+) C(10+)	- H(10+) MCW(10+) PHC(10+)	HP W R	PH PO(5-10)	- CM(10+) CP(5-10)	- ACS(5-10) NCS(10+) OCS(10+)	- CV(10+) SP(10+) ST(10+)	- BS(10+) RS(10+)
168	Pipaliya Viran (04114300)	150.0	69	15	- P(5-10) M(5-10) C(10+)	- H(10+) MCW(10+) PHC(10+)	HP TW W	- PO(5-10) PH(5-10)	- CM(5-10) CP(10+)	- ACS(5-10) NCS(10+) OCS(10+)	- CV(10+) SP(10+) ST(10+)	- BS(5-10) RS(10+)
169	Khoha (04114400)	259.0	282	42	- P(< 5) M(5-10) C(10+)	- H(10+) MCW(10+) PHC(10+)	HP TW W	- PO(5-10) PH(5-10)	- CM(5-10) CP(10+)	- ACS(5-10) NCS(5-10) OCS(10+)	- CV(10+) SP(10+) ST(10+)	- BS(< 5) RS(10+)
170	Bordha (04114500)	126.0	5	2	P M C(10+)	- H(5-10) MCW(10+) PHC(10+)	HP TW W	- PO(< 5) PH(< 5)	- CM(< 5) CP(10+)	- ACS(5-10) NCS(< 5) OCS(10+)	- CV(10+) SP(10+) ST(10+)	- BS(< 5) RS(10+)
171	Dhamdhusar (04114600)	515.0	918	131	P M C(10+)	- H(10+) MCW(10+) PHC(10+)	HP W	- PO(< 5) PH(10+)	- CM(10+) CP(10+)	- ACS(< 5) NCS(< 5) OCS(5-10)	- CV(10+) SP(10+) ST(10+)	- BS(< 5) RS(10+)
172	Badbai (04114700)	905.0	981	173	P M C(10+)	- H(10+) MCW(10+) PHC(10+)	HP	- PO(10+) PH(10+)	- CM(10+) CP(10+)	- ACS(10+) NCS(10+) OCS(10+)	- CV(10+) SP(10+) ST(10+)	- BS(10+) RS(10+)
173	Chapla Sir (04114800)	761.0	533	97	P M(10+) C(10+)	- H(10+) MCW(10+) PHC(10+)	HP	- PO(10+) PH(10+)	- CM(10+) CP(10+)	- ACS(10+) NCS(10+) OCS(10+)	- CV(10+) SP(10+) ST(10+)	- BS(10+) RS(10+)
174	Beejor (04114900)	520.0	348	56	P M(< 5) C(10+)	- H(10+) MCW(10+) PHC(10+)	HP	PH PO(< 5)	- CM(10+) CP(10+)	- ACS(10+) NCS(10+) OCS(10+)	- CV(10+) SP(10+) ST(10+)	- BS(< 5) RS(10+)

Village Directory

Land Use (As on 1999)

Approach to village	Nearest town & distance (in km)	Power supply	News paper/Magazine	Most important commodity manufactured	Land use (i.e. area under different types of land use in hectare)					Name of village	Serial number
					Forest	Irrigated (by source)	Unirrigated	Culturable waste (including gauchar and groves)	Area not available for cultivation		
14	15	16	17	18	19	20	21	22	23	2	1
MR FP		0 ED EAG	-	-	171.0	GC(40.0) WE(1.0) TK(41.0) T(82.0)	82.0	23.0	12.0	Barbatpur	164
MR FP	Mandideep (26)	ED EAG	-	-	373.0	W(3.0) TWE(14.0) T(17.0)	28.0	42.0	3.0	Bhuri Tekri	165
MR FP	Mandideep (358)	EA	-	-	1180.0	WE(60.0) R(16.0) T(76.0)	104.0	287.0	22.0	Sontar	166
MR FP	Sultanpur (0)	EA	-	-	2400.0	TWE(60.0) R(15.0) T(75.0)	201.0	688.0	393.0	Kamton Kansiya	167
MR FP	Mandideep (30)	ED EAG	-	-	34.0	W(8.0) TWE(20.0) T(28.0)	65.0	18.0	5.0	Pipaliya Viran	168
MR FP	Mandideep (28)	ED EAG	-	-	73.0	WE(11.0) TWE(63.0) T(74.0)	84.0	24.0	4.0	Khoha	169
MR FP	Mandideep (25)	ED EAG	-	-	-	TWE(90.0) T(90.0)	29.0	5.0	2.0	Bordha	170
PR	Obedullaganj (14)	-	-	-	146.0	GC(147.0) T(147.0)	149.0	23.0	50.0	Dhamdhusar	171
PR MR	Obedullaganj (17)	EA	-	-	342.0	TWE(68.0) T(68.0)	241.0	70.0	184.0	Badbai	172
PR MR	Obedullaganj (18)	ED EAG	-	-	357.0	TWE(89.0) T(89.0)	201.0	84.0	30.0	Chapla Sir	173
PR	Obedullaganj (27)	ED EAG	-	-	370.0	TWE(69.0) T(69.0)	69.0	3.0	9.0	Beejor	174

Serial number	Name of village & Location code	Total area of the village (in hectare)	Total population (2001 Census)	Number of households (2001 Census)	Amenities available (if not available within the village, a dash (-) is shown in the column and next to it in brackets the distance in broad ranges viz.< 5 kms., 5-10 kms. and 10+ kms of the nearest place where the facility is available is given							
					Educational	Medical	Drinking water	Post, telegraph and telephone	Commercial and co-operative banks	Agricultural, non-agricultural and other credit societies	Recreational & cultural facilities (Cinema/ Video hall, Sports club, Stadium/Auditorium)	Communications (Bus service, railway station, waterway)
1	2	3	4	5	6	7	8	9	10	11	12	13
175	Jamuniya Viran (04115000)	594.0	416	59	P M(10+) C(10+)	- H(10+) MCW(10+) PHC(10+)	HP	- PO(10+) PH(10+)	- CM(10+) CP(10+)	- ACS(10+) NCS(10+) OCS(10+)	- CV(10+) SP(10+) ST(10+)	- BS(10+) RS(10+)
176	Kheri Tappa Badwai (04115100)	392.0	381	72	- P(< 5) M(5-10) C(< 5)	- H(10+) MCW(10+) PHC(10+)	HP	- PO(< 5) PH(< 5)	- CM(10+) CP(10+)	- ACS(< 5) NCS(< 5) OCS(10+)	- CV(10+) SP(10+) ST(10+)	- BS(< 5) RS(10+)
177	Nandora (04115200)	405.0	382	66	P M C(5-10)	PHS H(10+) MCW(10+) PHC(10+)	HP W	PH PO(5-10)	- CM(10+) CP(10+)	- ACS(5-10) NCS(5-10) OCS(10+)	- CV(10+) SP(10+) ST(10+)	- BS(5-10) RS(10+)
178	Dungariya (04115300)	1,088.0	198	32	P M(10+) C(10+)	- H(10+) MCW(10+) PHC(10+)	HP	- PO(10+) PH(10+)	- CM(10+) CP(10+)	- ACS(10+) NCS(10+) OCS(10+)	- CV(10+) SP(10+) ST(10+)	BS RS(10+)
179	Samnapur Kalan (04115400)	2,252.0	2,068	347	P M(< 5) C(10+)	- H(10+) MCW(10+) PHC(10+)	HP TW W	- PO(10+) PH(10+)	- CM(10+) CP(10+)	- ACS(10+) NCS(10+) OCS(5-10)	- CV(10+) SP(10+) ST(10+)	- BS(10+) RS(10+)
180	Borpani (04115500)	6,675.0	915	141	P M C(10+)	- H(10+) MCW(10+) PHC(10+)	HP W R	PH PO(10+)	- CM(10+) CP(10+)	- ACS(10+) NCS(10+) OCS(10+)	- CV(10+) SP(10+) ST(10+)	- BS(10+) RS(10+)
181	Pipaliya Goli (04115600)	934.0	536	81	P M C(10+)	- H(10+) MCW(10+) PHC(10+)	HP W	- PO(10+) PH(10+)	- CM(10+) CP(10+)	- ACS(10+) NCS(10+) OCS(10+)	- CV(10+) SP(10+) ST(10+)	- BS(10+) RS(10+)
182	Jaranpur (04115700)	124.0	322	55	P M(10+) C(10+)	- H(10+) MCW(10+) PHC(10+)	HP W R	- PO(10+) PH(10+)	- CM(10+) CP(10+)	- ACS(10+) NCS(10+) OCS(10+)	- CV(10+) SP(10+) ST(10+)	- BS(10+) RS(10+)
183	Dob (04115800)	1,711.0	1,320	238	P M(10+) C(10+)	- H(10+) MCW(10+) PHC(10+)	HP TW W	PH PO(10+)	- CM(10+) CP(10+)	- ACS(10+) NCS(10+) OCS(10+)	- CV(10+) SP(10+) ST(10+)	- BS(10+) RS(10+)
184	Barha Kheda (04115900)	240.0	380	57	P M(10+) C(10+)	- H(10+) MCW(10+) PHC(10+)	HP TW W	- PO(10+) PH(< 5)	- CM(10+) CP(10+)	- ACS(10+) NCS(10+) OCS(10+)	- CV(10+) SP(10+) ST(10+)	- BS(10+) RS(10+)
185	Karakwani (04116000)	319.0	380	45	P M(5-10) C(10+)	- H(10+) MCW(10+) PHC(10+)	HP W	- PO(10+) PH(< 5)	- CM(10+) CP(10+)	- ACS(10+) NCS(10+) OCS(10+)	- CV(10+) SP(10+) ST(10+)	- BS(10+) RS(10+)
186	Khodra (04116100)	599.0	282	42	- P(< 5) M(5-10) C(10+)	- H(5-10) MCW(5-10) PHC(5-10)	HP TW W	- PO(5-10) PH(5-10)	- CM(5-10) CP(10+)	- ACS(5-10) NCS(10+) OCS(10+)	- CV(5-10) SP(10+) ST(10+)	- BS(5-10) RS(10+)

Village Directory

Land Use (As on 1999)

Approach to village	Nearest town & distance (in km)	Power supply	News paper/Magazine	Most important commodity manufactured	Land use (i.e. area under different types of land use in hectare)					Name of village	Serial number
					Forest	Irrigated (by source)	Unirrigated	Culturable waste (including gauchar and groves)	Area not available for cultivation		
14	15	16	17	18	19	20	21	22	23	2	1
MR FP	Obedullaganj (27)	ED EAG	-	-	369.0	TWE(14.0) T(14.0)	125.0	75.0	11.0	Jamuniya Viran	175
PR MR	Obedullaganj (19)	ED EAG	-	-	82.0	TWE(157.0) T(157.0)	122.0	16.0	15.0	Kheri Tappa Badwai	176
PR	Obedullaganj (16)	ED EAG	N M	-	271.0	TWE(54.0) T(54.0)	52.0	11.0	17.0	Nandora	177
PR MR	Obedullaganj (26)	ED	-	-	1055.0	-	33.0	-	-	Dungariya	178
MR FP	Obedullaganj (20)	ED EAG	-	-	1220.0	WE(20.0) TW(47.0) TWE(10.0) T(77.0)	473.0	365.0	117.0	Samnapur Kalan	179
MR FP	Obedullaganj (30)	ED EAG	-	-	6101.0	WE(21.0) TWE(90.0) T(111.0)	200.0	172.0	91.0	Borpani	180
PR MR	Obedullaganj (22)	ED EAG	-	-	625.0	R(20.0) T(20.0)	243.0	39.0	7.0	Pipaliya Goli	181
MR FP	Obedullaganj (22)	ED EAG	-	-	22.0	TK(73.0) T(73.0)	29.0	-	-	Jaranpur	182
MR FP	Obedullaganj (22)	ED EAG	-	-	989.0	R(69.0) T(69.0)	394.0	99.0	160.0	Dob	183
MR FP	Obedullaganj (20)	ED EAG	-	-	86.0	R(29.0) T(29.0)	111.0	4.0	10.0	Barha Kheda	184
MR FP	Obedullaganj (22)	ED EAG	-	-	170.0	R(122.0) T(122.0)	14.0	11.0	2.0	Karakwani	185
	0 -		-	-	404.0	R(144.0) T(144.0)	34.0	10.0	7.0	Khodra	186

Serial number	Name of village & Location code	Total area of the village (in hectare)	Total population (2001 Census)	Number of households (2001 Census)	Amenities available (if not available within the village, a dash (-) is shown in the column and next to it in brackets the distance in broad ranges viz.< 5 kms., 5-10 kms. and 10+ kms of the nearest place where the facility is available is given							
					Educational	Medical	Drinking water	Post, telegraph and telephone	Commercial and co-operative banks	Agricultural, non-agricultural and other credit societies	Recreational & cultural facilities (Cinema/ Video hall, Sports club, Stadium/Auditorium)	Communications (Bus service, railway station, waterway)
1	2	3	4	5	6	7	8	9	10	11	12	13
187	Sarra (04116200)	624.0	328	51	- P(< 5) M(10+) C(10+)	- H(10+) MCW(10+) PHC(10+)	HP W	- PO(10+) PH(10+)	- CM(10+) CP(10+)	- ACS(10+) NCS(10+) OCS(10+)	- CV(10+) SP(10+) ST(10+)	- BS(10+) RS(10+)
188	Agariya (04116300)	2,103.0	1,121	181	P(2) M(5-10) C(10+)	- H(5-10) MCW(5-10) PHC(5-10)	HP W R	- PO(5-10) PH(5-10)	- CM(5-10) CP(5-10)	- ACS(5-10) NCS(10+) OCS(10+)	- CV(10+) SP(10+) ST(10+)	- BS(5-10) RS(10+)
189	Khapariya Khapa (04116400)	804.0	723	123	P M C(5-10)	- H(5-10) MCW(5-10) PHC(5-10)	HP TW W R	PO PH	- CM(5-10) CP(5-10)	- ACS(5-10) NCS(5-10) OCS(5-10)	- CV(10+) SP(10+) ST(10+)	- BS(5-10) RS(10+)
190	Khamriya Nimawar (04116500)	616.0	796	133	P M(5-10) C(5-10)	- H(5-10) MCW(10+) PHC(5-10)	HP W	PH(2) PO(5-10)	- CM(5-10) CP(5-10)	- ACS(5-10) NCS(5-10) OCS(5-10)	- CV(10+) SP(10+) ST(10+)	- BS(5-10) RS(10+)
191	Mandwa Rampura (04116600)	687.0	387	65	- P(< 5) M(5-10) C(10+)	- H(5-10) MCW(10+) PHC(5-10)	HP W	- PO(< 5) PH(5-10)	- CM(5-10) CP(5-10)	- ACS(5-10) NCS(5-10) OCS(5-10)	- CV(10+) SP(10+) ST(10+)	- BS(5-10) RS(10+)
192	Jaitpur (04116700)	3,819.0	483	78	P M(10+) C(10+)	- H(10+) MCW(10+) PHC(10+)	HP W R	- PO(5-10) PH(< 5)	- CM(10+) CP(10+)	- ACS(10+) NCS(10+) OCS(10+)	- CV(10+) SP(10+) ST(10+)	- BS(10+) RS(10+)
193	Dant Kho (04116800)	2,152.0	44	8	- P(10+) M(10+) C(10+)	- H(10+) MCW(10+) PHC(10+)	HP W R	- PO(10+) PH(10+)	- CM(10+) CP(10+)	- ACS(10+) NCS(10+) OCS(10+)	- CV(10+) SP(10+) ST(10+)	- BS(10+) RS(10+)
194	Borkhadi (04116900)	2,944.0	527	79	P M C(10+)	- H(10+) MCW(10+) PHC(10+)	HP W	PH PO(10+)	- CM(10+) CP(10+)	- ACS(10+) NCS(10+) OCS(10+)	- CV(10+) SP(10+) ST(10+)	- BS(10+) RS(10+)
195	Magardha Pipaliya (04117000)	1,929.0	363	60	P M(5-10) C(10+)	- H(10+) MCW(10+) PHC(10+)	HP TW W	- PO(< 5) PH(10+)	- CM(10+) CP(10+)	- ACS(10+) NCS(10+) OCS(10+)	- CV(10+) SP(10+) ST(10+)	- BS(10+) RS(10+)
196	Bamhori (04117100)	635.0	219	43	- P(< 5) M(< 5) C(5-10)	- H(5-10) MCW(10+) PHC(5-10)	TW W	PH PO(5-10)	- CM(5-10) CP(5-10)	- ACS(5-10) NCS(5-10) OCS(5-10)	- CV(10+) SP(10+) ST(10+)	BS RS(10+)
197	Bineka (04117200)	908.0	1,049	199	P M C(10+)	- H(10+) MCW(10+) PHC(10+)	T HP TW	PH PO(10+)	- CM(10+) CP(10+)	- ACS(10+) NCS(10+) OCS(10+)	- CV(10+) SP(10+) ST(10+)	BS RS(10+)

Village Directory

Land Use (As on 1999)

Approach to village	Nearest town & distance (in km)	Power supply	News paper/Magazine	Most important commodity manufactured	Land use (i.e. area under different types of land use in hectare)					Name of village	Serial number
					Forest	Irrigated (by source)	Unirrigated	Culturable waste (including gauchar and groves)	Area not available for cultivation		
14	15	16	17	18	19	20	21	22	23	2	1
MR FP	Obedullaganj (24)	ED EAG	-	-	535.0	R(19.0) T(19.0)	58.0	9.0	3.0	Sarra	187
MR FP	Obedullaganj (24)	ED EAG	-	-	1042.0	GC(260.0) WE(200.0) TW(118.0) TWE(200.0) T(778.0)	111.0	144.0	28.0	Agariya	188
MR FP	Sultanpur (9)	ED EAG	N	-	448.0	WE(4.0) TWE(86.0) T(90.0)	180.0	19.0	67.0	Khapariya Khapa	189
PR MR FP	Sultanpur (5)	ED EAG	N	-	164.0	WE(7.0) TWE(100.0) R(4.0) T(111.0)	183.0	19.0	139.0	Khamriya Nimawar	190
MR FP	Sultanpur (7)	ED EAG	-	-	419.0	W(8.0) TW(35.0) R(25.0) T(68.0)	53.0	100.0	47.0	Mandwa Rampura	191
MR FP	Sultanpur (16)	-	-	-	3600.0	W(2.0) R(16.0) T(18.0)	32.0	40.0	129.0	Jaitpur	192
MR FP	Sultanpur (22)	-	-	-	1972.0	TK(3.0) T(3.0)	7.0	46.0	124.0	Dant Kho	193
MR FP	Sultanpur (11)	ED EAG	-	-	2752.0	WE(10.0) R(12.0) O(20.0) T(42.0)	65.0	-	85.0	Borkhadi	194
MR FP	Sultanpur (10)	ED EAG	-	-	1700.0	W(11.0) TW(57.0) T(68.0)	53.0	13.0	95.0	Magardha Pipaliya	195
PR	Sultanpur (8)	ED EAG	N	-	358.0	TWE(1.0) T(1.0)	146.0	29.0	101.0	Bamhori	196
PR	Sultanpur (15)	EA	N	-	650.0	TWE(35.0) T(35.0)	76.0	55.0	92.0	Bineka	197

Serial number	Name of village & Location code	Total area of the village (in hectare)	Total population (2001 Census)	Number of households (2001 Census)	Amenities available (if not available within the village, a dash (-) is shown in the column and next to it in brackets the distance in broad ranges viz.< 5 kms., 5-10 kms. and 10+ kms of the nearest place where the facility is available is given							
					Educational	Medical	Drinking water	Post, telegraph and telephone	Commercial and co-operative banks	Agricultural, non-agricultural and other credit societies	Recreational & cultural facilities (Cinema/ Video hall, Sports club, Stadium/Auditorium)	Communications (Bus service, railway station, waterway)
1	2	3	4	5	6	7	8	9	10	11	12	13
198	Lulka (04117300)	680.0	515	85	P(2) M(2) C(10+)	- H(10+) MCW(10+) PHC(10+)	T HP W	PH PO(10+)	- CM(10+) CP(10+)	- ACS(10+) NCS(10+) OCS(10+)	- CV(10+) SP(10+) ST(10+)	- BS(5-10) RS(10+)
199	Damdongri (04117400)	1,285.0	234	40	P AC M(10+) C(10+)	CHW H(10+) MCW(10+) PHC(10+)	T HP TW	- PO(10+) PH(10+)	- CM(10+) CP(10+)	- ACS(10+) NCS(10+) OCS(10+)	- CV(10+) SP(10+) ST(10+)	BS RS(10+)
200	Gadha (04117500)	346.0	284	51	P AC M(10+) C(10+)	CHW H(10+) MCW(10+) PHC(10+)	T HP	- PO(10+) PH(10+)	- CM(10+) CP(10+)	- ACS(10+) NCS(10+) OCS(10+)	- CV(10+) SP(10+) ST(10+)	- BS(5-10) RS(10+)
201	Tadi (04117600)	1,770.0	658	123	P M AC C(10+)	- H(5-10) MCW(5-10) PHC(5-10)	T HP TW W	- PO(5-10) PH(5-10)	- CM(5-10) CP(5-10)	- ACS(5-10) NCS(5-10) OCS(10+)	- CV(5-10) SP(10+) ST(10+)	- BS(5-10) RS(10+)
202	Arjani (04117700)	1,095.0	436	84	P M AC C(10+)	- H(5-10) MCW(5-10) PHC(5-10)	T HP TW R	- PO(5-10) PH(5-10)	- CM(5-10) CP(5-10)	- ACS(5-10) NCS(5-10) OCS(10+)	- CV(5-10) SP(10+) ST(10+)	- BS(5-10) RS(10+)
203	Seoni (04117800)	417.0	597	111	P M AC C(10+)	- H(5-10) MCW(5-10) PHC(5-10)	T HP TW W R	- PO(5-10) PH(5-10)	- CM(5-10) CP(5-10)	- ACS(5-10) NCS(5-10) OCS(10+)	- CV(5-10) SP(10+) ST(10+)	- BS(5-10) RS(5-10)
204	Champaner (04117900)	1,262.0	1,314	242	P AC M(10+) C(10+)	PHS H(10+) MCW(10+) PHC(10+)	T HP TW W R	PH PO(10+)	- CM(10+) CP(10+)	- ACS(10+) NCS(10+) OCS(10+)	- CV(10+) SP(10+) ST(10+)	BS RS(10+)
205	Jait (04118000)	7.0	207	41	AC P(< 5) M(10+) C(10+)	- H(10+) MCW(10+) PHC(10+)	HP W	- PO(10+) PH(10+)	- CM(10+) CP(10+)	- ACS(10+) NCS(10+) OCS(10+)	- CV(10+) SP(10+) ST(10+)	- BS(< 5) RS(10+)
206	Semari Kalan (04118100)	1,250.0	3,069	576	P(3) M S C(10+)	MCW HC PHS CHW H(< 5) PHC(< 5)	HP W	PO PH(2)	- CM(< 5) CP(< 5)	- ACS(< 5) NCS(< 5) OCS(10+)	- CV(10+) SP(10+) ST(10+)	- BS(< 5) RS(10+)
207	Rajalwadi (04118200)	816.0	601	119	P M(< 5) C(10+)	- H(< 5) MCW(5-10) PHC(< 5)	HP W	- PO(< 5) PH(< 5)	- CM(< 5) CP(< 5)	- ACS(< 5) NCS(< 5) OCS(10+)	- CV(10+) SP(10+) ST(10+)	- BS(< 5) RS(10+)
208	Karaghati (04118300)	961.0	561	112	P M(5-10) C(10+)	- H(5-10) MCW(5-10) PHC(5-10)	HP W	- PO(5-10) PH(5-10)	- CM(5-10) CP(5-10)	- ACS(5-10) NCS(5-10) OCS(10+)	- CV(10+) SP(10+) ST(10+)	- BS(5-10) RS(10+)
209	Khamariya Darudgarh (04118400)	734.0	928	190	P M(5-10) C(10+)	- H(5-10) MCW(< 5) PHC(5-10)	HP W	- PO(5-10) PH(5-10)	- CM(5-10) CP(5-10)	- ACS(5-10) NCS(5-10) OCS(10+)	- CV(10+) SP(10+) ST(10+)	- BS(5-10) RS(10+)

Village Directory

Land Use (As on 1999)

Approach to village	Nearest town & distance (in km)	Power supply	News paper/Magazine	Most important commodity manufactured	Land use (i.e. area under different types of land use in hectare)					Name of village	Serial number
					Forest	Irrigated (by source)	Unirrigated	Culturable waste (including gauchar and groves)	Area not available for cultivation		
14	15	16	17	18	19	20	21	22	23	2	1
MR	Sultanpur (20)	ED	-	-	621.0	-	46.0	13.0	-	Lulka	198
PR	Sultanpur (10)	EA	N	Black Stone	1083.0	TW(41.0) T(41.0)	103.0	-	58.0	Damdongri	199
MR	Sultanpur (15)	ED EAG	-	-	274.0	WE(5.0) T(5.0)	60.0	-	7.0	Gadha	200
MR	Sultanpur (5)	ED	-	-	1340.0	R(28.0) T(28.0)	287.0	-	115.0	Tadi	201
MR FP	Sultanpur (6)	ED EAG	-	-	574.0	TW(68.0) R(100.0) T(168.0)	244.0	-	109.0	Arjani	202
MR FP	Sultanpur (5)	ED EAG	-	-	55.0	TWE(50.0) R(61.0) T(111.0)	204.0	-	47.0	Seoni	203
PR MR FP	Sultanpur (15)	EA	-	Black Stone	861.0	WE(10.0) R(33.0) T(43.0)	229.0	-	129.0	Champaner	204
MR FP	Sultanpur (18)	ED	-	-	-	-	7.0	-	-	Jait	205
PR MR FP	Sultanpur (4)	ED EAG	-	-	192.0	GC(420.0) WE(1.0) T(421.0)	536.0	24.0	77.0	Semari Kalan	206
MR FP	Sultanpur (4)	ED	-	-	265.0	GC(148.0) TK(86.0) T(234.0)	11.0	3.0	303.0	Rajalwadi	207
MR FP	Sultanpur (6)	ED	-	-	484.0	GC(183.0) T(183.0)	124.0	39.0	131.0	Karaghati	208
MR FP	Sultanpur (5)	ED EAG	-	-	202.0	GC(250.0) WE(49.0) TK(49.0) T(348.0)	7.0	27.0	150.0	Khamariya Darudgarh	209

Serial number	Name of village & Location code	Total area of the village (in hectare)	Total population (2001 Census)	Number of households (2001 Census)	Amenities available (if not available within the village, a dash (-) is shown in the column and next to it in brackets the distance in broad ranges viz.< 5 kms., 5-10 kms. and 10+ kms of the nearest place where the facility is available is given							
					Educational	Medical	Drinking water	Post, telegraph and telephone	Commercial and co-operative banks	Agricultural, non-agricultural and other credit societies	Recreational & cultural facilities (Cinema/ Video hall, Sports club, Stadium/Auditorium)	Communications (Bus service, railway station, waterway)
1	2	3	4	5	6	7	8	9	10	11	12	13
210	Ghat Pipaliya (04118500)	581.0	857	139	P M C(10+)	- H(10+) MCW(10+) PHC(5-10)	HP W R	PH PO(5-10)	- CM(10+) CP(10+)	- ACS(5-10) NCS(10+) OCS(10+)	- CV(10+) SP(10+) ST(10+)	- BS(5-10) RS(10+)
211	Hirdua (04118600)	266.0	321	46	- P(< 5) M(< 5) C(10+)	- H(10+) MCW(5-10) PHC(5-10)	HP TW W	- PO(5-10) PH(5-10)	- CM(5-10) CP(5-10)	- ACS(5-10) NCS(5-10) OCS(10+)	- CV(10+) SP(10+) ST(10+)	- BS(5-10) RS(5-10)
212	Bagaspur (04118700)	444.0	818	156	P M C(10+)	PHS H(10+) MCW(10+) PHC(10+)	HP TW W	PO PH(2)	- CM(10+) CP(10+)	- ACS(10+) NCS(10+) OCS(10+)	- CV(10+) SP(10+) ST(10+)	BS RS(10+)
213	Dehgaon (04118800)	389.0	791	142	P M(< 5) C(10+)	- H(5-10) MCW(5-10) PHC(5-10)	HP TW W	PH PO(< 5)	- CM(5-10) CP(5-10)	- ACS(5-10) NCS(10+) OCS(10+)	- CV(5-10) SP(10+) ST(10+)	BS RS(10+)
214	Manjus Khurd (04118900)	388.0	572	106	P M(< 5) C(10+)	- H(10+) MCW(10+) PHC(10+)	HP TW W R	- PO(< 5) PH(< 5)	- CM(10+) CP(10+)	- ACS(10+) NCS(10+) OCS(10+)	- CV(10+) SP(10+) ST(10+)	- BS(< 5) RS(10+)
215	Chitoda (04119000)	397.0	50	13	- P(< 5) M(< 5) C(10+)	- H(10+) MCW(10+) PHC(10+)	HP TW TK	PO PH	- CM(10+) CP(10+)	- ACS(10+) NCS(10+) OCS(10+)	- CV(10+) SP(10+) ST(10+)	- BS(< 5) RS(10+)
216	Poosa (04119100)	399.0	23	4	- P(< 5) M(5-10) C(10+)	- H(10+) MCW(10+) PHC(10+)	HP TW W TK R	PO PH	- CM(10+) CP(10+)	- ACS(10+) NCS(10+) OCS(10+)	- CV(10+) SP(10+) ST(10+)	- BS(< 5) RS(10+)
217	Timkali (04119200)	373.0	37	5	- P(< 5) M(< 5) C(10+)	- H(10+) MCW(10+) PHC(10+)	HP TW TK R	- PO(< 5) PH(10+)	- CM(10+) CP(10+)	- ACS(10+) NCS(10+) OCS(10+)	- CV(10+) SP(10+) ST(10+)	- BS(< 5) RS(10+)
218	Dungariya (04119300)	3,573.0	3,017	537	P(2) M(2) C(10+)	- H(10+) MCW(10+) PHC(10+)	HP TW W TK R	- PO(5-10) PH(5-10)	- CM(10+) CP(10+)	- ACS(10+) NCS(10+) OCS(10+)	- CV(10+) SP(10+) ST(10+)	- BS(< 5) RS(10+)
219	Silari (04119400)	1,147.0	1,070	192	P M C(10+)	- H(10+) MCW(10+) PHC(10+)	HP TW W	- PO(< 5) PH(< 5)	- CM(10+) CP(10+)	- ACS(10+) NCS(10+) OCS(10+)	- CV(10+) SP(10+) ST(10+)	BS RS(10+)
220	Semari Khurd (04119500)	799.0	627	120	P M(10+) C(10+)	- H(10+) MCW(10+) PHC(10+)	HP TW W R	PH PO(< 5)	- CM(10+) CP(10+)	- ACS(10+) NCS(10+) OCS(10+)	- CV(10+) SP(10+) ST(10+)	BS RS(10+)
221	Jhiri Bheda (04119600)	1,160.0	914	149	- P(5-10) M(5-10) C(10+)	- H(10+) MCW(10+) PHC(10+)	C	- PO(10+) PH(10+)	- CM(10+) CP(10+)	- ACS(10+) NCS(10+) OCS(10+)	- CV(10+) SP(10+) ST(10+)	- BS(10+) RS(10+)

Village Directory

Land Use (As on 1999)

Approach to village	Nearest town & distance (in km)	Power supply	News paper/Magazine	Most important commodity manufactured	Land use (i.e. area under different types of land use in hectare)					Name of village	Serial number
					Forest	Irrigated (by source)	Unirrigated	Culturable waste (including gauchar and groves)	Area not available for cultivation		
14	15	16	17	18	19	20	21	22	23	2	1
PR MR FP	Sultanpur (6)	ED EAG	N	Wooden Furniture	229.0	WE(50.0) TWE(31.0) T(81.0)	195.0	38.0	38.0	Ghat Pipaliya	210
MR	Sultanpur (8)	ED EAG	-	-	-	WE(50.0) TWE(52.0) T(102.0)	130.0	17.0	17.0	Hirdua	211
PR	Sultanpur (10)	ED	N	-	174.0	W(31.0) TW(57.0) T(88.0)	115.0	19.0	48.0	Bagaspur	212
PR	Sultanpur (9)	ED	N	-	191.0	W(34.0) TW(22.0) T(56.0)	72.0	21.0	49.0	Dehgaon	213
MR	Sultanpur (12)	ED EAG	-	-	-	W(27.0) TW(20.0) TWE(107.0) T(154.0)	85.0	-	149.0	Manjus Khurd	214
MR	Sultanpur (13)	ED	-	-	-	TW(79.0) T(79.0)	125.0	-	193.0	Chitoda	215
MR	Sultanpur (10)	ED EAG	-	-	-	TWE(10.0) T(10.0)	6.0	-	383.0	Poosa	216
MR	Sultanpur (14)	ED EAG	-	-	88.0	TW(11.0) TWE(25.0) T(36.0)	67.0	-	182.0	Timkali	217
PR MR	Sultanpur (15)	ED	-	-	3059.0	-	-	-	514.0	Dungariya	218
PR	Sultanpur (14)	ED EAG	N	-	694.0	W(22.0) TW(14.0) TWE(43.0) T(79.0)	107.0	-	267.0	Silari	219
PR	Sultanpur (13)	ED EAG	N	-	359.0	TW(36.0) TWE(68.0) T(104.0)	181.0	-	155.0	Semari Khurd	220
PR MR FP	Obedullaganj (25)	-	-	-	1110.0	-	50.0	-	-	Jhiri Bheda	221

Serial number	Name of village & Location code	Total area of the village (in hectare)	Total population (2001 Census)	Number of households (2001 Census)	Amenities available (if not available within the village, a dash (-) is shown in the column and next to it in brackets the distance in broad ranges viz.< 5 kms., 5-10 kms. and 10+ kms of the nearest place where the facility is available is given							
					Educational	Medical	Drinking water	Post, telegraph and telephone	Commercial and co-operative banks	Agricultural, non-agricultural and other credit societies	Recreational & cultural facilities (Cinema/ Video hall, Sports club, Stadium/Auditorium)	Communications (Bus service, railway station, waterway)
1	2	3	4	5	6	7	8	9	10	11	12	13
222	Bagjhiri (04119700)	1,094.0			-------- Uninhabited ----------							
223	Barrusot (04119800)	1,760.0	2	1	- P(10+) M(10+) C(10+)	- H(10+) MCW(10+) PHC(10+)	C	- PO(10+) PH(10+)	- CM(10+) CP(10+)	- ACS(10+) NCS(10+) OCS(10+)	- CV(10+) SP(10+) ST(10+)	- BS(10+) RS(10+)
224	Amjhiari (04119900)	1,060.0			-------- Uninhabited ----------							
225	Panjir (04120000)	4,157.0	258	47	- P(5-10) M(10+) C(10+)	- H(10+) MCW(10+) PHC(10+)	C	- PO(10+) PH(10+)	- CM(10+) CP(10+)	- ACS(10+) NCS(10+) OCS(10+)	- CV(10+) SP(10+) ST(10+)	- BS(10+) RS(10+)
226	Bandr Chuha (04120100)	743.0	96	14	- P(5-10) M(10+) C(10+)	- H(10+) MCW(10+) PHC(10+)	W	- PO(10+) PH(10+)	- CM(10+) CP(10+)	- ACS(10+) NCS(10+) OCS(10+)	- CV(10+) SP(10+) ST(10+)	- BS(10+) RS(10+)
227	Samakhoh (04120200)	621.0			-------- Uninhabited ----------							
228	Sajadi (04120300)	407.0	767	134	P M C(10+)	- H(5-10) MCW(10+) PHC(10+)	C	- PO(5-10) PH(< 5)	- CM(5-10) CP(10+)	- ACS(5-10) NCS(10+) OCS(10+)	- CV(10+) SP(10+) ST(10+)	- BS(5-10) RS(10+)
229	Neelgarh (04120400)	2,584.0	158	30	P M C(10+)	- H(10+) MCW(10+) PHC(10+)	W	- PO(10+) PH(10+)	- CM(10+) CP(10+)	- ACS(10+) NCS(10+) OCS(10+)	- CV(10+) SP(10+) ST(10+)	- BS(10+) RS(10+)
230	Dhundhwani (04120500)	1,757.0	157	28	- P(5-10) M(10+) C(10+)	- H(10+) MCW(10+) PHC(10+)	C	- PO(10+) PH(10+)	- CM(10+) CP(10+)	- ACS(10+) NCS(10+) OCS(10+)	- CV(10+) SP(10+) ST(10+)	- BS(10+) RS(10+)
231	Ratapani (04120600)	2,253.0			-------- Uninhabited ----------							
	Block Total	**169149.0**	**144904**	**25725**	**P(204) M(104) S(13) PUC(2) C AC(8) O(5)**	**H(6) D(6) MCW(5) HC PHC(4) PHS(20) FWC(2) RMP(9) CHW(7)**	**T(37) W(141) TK(22) HP(184) TW(113) R(47) C(21)**	**PO(24) PH(374)**	**CM(3) CP(6)**	**ACS(8)**		**BS(40) RS(7) NW(4)**

Village Directory

Land Use (As on 1999)

Approach to village	Nearest town & distance (in km)	Power supply	News paper/Magazine	Most important commodity manufactured	Land use (i.e. area under different types of land use in hectare)					Name of village	Serial number
					Forest	Irrigated (by source)	Unirrigated	Culturable waste (including gauchar and groves)	Area not available for cultivation		
14	15	16	17	18	19	20	21	22	23	2	1
		-------- Uninhabited ----------			1094.0	-	-	-	-	Bagjhiri	222
PR MR FP	Obedullaganj (22)	-	-	-	1730.0	-	-	-	30.0	Barrusot	223
		-------- Uninhabited ----------			1060.0	-	-	-	-	Amjhiari	224
PR MR FP	Obedullaganj (25)	-	-	-	4157.0	-	-	-	-	Panjir	225
MR FP	Obedullaganj (17)	-	-	-	743.0	-	-	-	-	Bandr Chuha	226
		-------- Uninhabited ----------			621.0	-	-	-	-	Samakhoh	227
PR MR FP	Obedullaganj (15)	-	-	-	-	-	407.0	-	-	Sajadi	228
PR MR FP	Obedullaganj (40)	-	-	-	2584.0	-	-	-	-	Neelgarh	229
PR MR	Sultanpur (10)	-	-	-	1757.0	-	-	-	-	Dhundhwani	230
		-------- Uninhabited ----------			-	-	-	-	2253.0	Ratapani	231
PR(87) MR(177) FP(129) NC(2) NR(6) NW(4)		**ED(143) EAG(132) EO(7) EA(66)**	**N(58) M(35)**		**98430.0**	**GC(6307) PC(236) W(174) WE(1091) TW(1350) TWE(9631) TK(793) R(4733) WF(23) O(30) T(24368)**	**26222.0**	**6665.0**	**13464.0**		

(ii) Alphabetical list of Villages alongwith location code 1991 and 2001

Serial Number	Name of village	2001 Census location code number	1991 Census location code number
1	2	3	4
Name of CD Block: Bareli(Badi)			
Name of Sub-Dist: 0005			
1	Ahmadpur	04139000	300050005000500184
2	Akola	04134500	300050005000500139
3	Alanpur	04137600	300050005000500170
4	Aliganj	04143600	300050005000500230
5	Aliwada	04138000	300050005000500174
6	Amrawad Kalan	04127500	300050005000500069
7	Amrawad Khurd	04141200	300050005000500206
8	Arka	04131800	300050005000500112
9	Babai	04127300	300050005000500067
10	Badodiya Kalan	04131900	300050005000500113
11	Badodiya Khurd	04123800	300050005000500032
12	Bag Pipliya	04140900	300050005000500203
13	Bagalwada	04133800	300050005000500132
14	Bagroda	04130100	300050005000500095
15	Bagwada	04120700	300050005000500001
16	Bahrawan	04128100	300050005000500075
17	Baiganiya	04140400	300050005000500198
18	Bamanwada	04123500	300050005000500029
19	Bamanwada	04133400	300050005000500128
20	Bamanwada	04135200	300050005000500146
21	Bamhori Baliram	04140000	300050005000500194
22	Bamhori Panda	04143300	300050005000500227
23	Bamhorimodi	04130700	300050005000500101
24	Baniya Khedi	04141300	300050005000500207
25	Banskheda	04142100	300050005000500215
26	Banspipliya	04126200	300050005000500056
27	Barha Kalan	04143800	300050005000500232
28	Batera	04139500	300050005000500189
29	Berkhedi	04126100	300050005000500055
30	Berkhedi Kalan	04122700	300050005000500021
31	Berkhedi Khurd	04121400	300050005000500008
32	Bhagdei	04137000	300050005000500164
33	Bhaisaya	04128300	300050005000500077
34	Bharkachha Kalan	04132400	300050005000500118
35	Bharkachha Khurd	04134100	300050005000500135
36	Bhartipur	04122200	300050005000500016
37	Bhiladiya	04134000	300050005000500134
38	Bhimpur Kanjai	04122600	300050005000500020
39	Bhishti	04129700	300050005000500091
40	Bhodiya	04138400	300050005000500178
41	Bhouti	04132700	300050005000500121
42	Biser	04132900	300050005000500123
43	Bitali	04127800	300050005000500072
44	Chainpur	04124900	300050005000500043
45	Chanakunda	04122400	300050005000500018
46	Chandpura Khurd	04130400	300050005000500098

Serial Number	Name of village	2001 Census location code number	1991 Census location code number
1	2	3	4
47	Chandwar	04129500	300050005000500089
48	Chargaon	04125800	300050005000500052
49	Chhawara	04140700	300050005000500201
50	Chhenakachhar	04128800	300050005000500082
51	Chhind	04138500	300050005000500179
52	Chhuchhar	04140200	300050005000500196
53	Chora Kamrora	04122000	300050005000500014
54	Choupan Mandaiya	04126800	300050005000500062
55	Churka	04121300	300050005000500007
56	Dagdaga	04124200	300050005000500036
57	Damadehi	04127900	300050005000500073
58	Damdogri	04143900	30005099999999F233
59	Dehalwada	04125300	300050005000500047
60	Deharikalan	04133000	300050005000500124
61	Dehrikadka	04128600	300050005000500080
62	Dhabla	04142800	300050005000500222
63	Dhadiya	04134300	300050005000500137
64	Dhanasari	04135500	300050005000500149
65	Dhandhala	04133200	300050005000500126
66	Dhilwar	04138900	300050005000500183
67	Dhimar Dhana	04134400	300050005000500138
68	Dhokheda	04135400	300050005000500148
69	Dhuren Pipariya	04122500	300050005000500019
70	Dibbi	04125100	300050005000500045
71	Digwad	04129000	300050005000500084
72	Dimada	04134200	300050005000500136
73	Dimadiya	04123900	300050005000500033
74	Diyakheda	04139800	300050005000500192
75	Diyawadi	04121200	300050005000500006
76	Dob	04144000	30005099999999F234
77	Doobtalai	04129800	300050005000500092
78	Doomar	04142500	300050005000500219
79	Dumar Kalan	04132000	300050005000500114
80	Dungariya	04124500	300050005000500039
81	Gadarwas	04132600	300050005000500120
82	Gaganwada	04125600	300050005000500050
83	Gaihalpur	04127200	300050005000500066
84	Gajikhedi	04129400	300050005000500088
85	Ghana	04139100	300050005000500185
86	Ghana Kalan	04122300	300050005000500017
87	Ghana Khurd	04121600	300050005000500010
88	Ghat Pipliya	04142600	300050005000500220
89	Ghonti Bahra	04121700	300050005000500011
90	Ghot	04125000	300050005000500044
91	Ghurela	04130800	300050005000500102
92	Gol	04135100	300050005000500145
93	Gonda Kheda	04132300	300050005000500117
94	Gopalpur	04142200	300050005000500216
95	Gora Mchhawai	04132800	300050005000500122

Serial Number	Name of village	2001 Census location code number	1991 Census location code number
1	2	3	4
96	Gorakhpur	04123600	300050005000500030
97	Gugalwada	04131100	300050005000500105
98	Gulwada	04137200	300050005000500166
99	Gurariya	04135000	300050005000500144
100	Hamidganj	04138600	300050005000500180
101	Hardob	04137900	300050005000500173
102	Harsili	04125200	300050005000500046
103	Imaliya	04129300	300050005000500087
104	Intkhedi	04123100	300050005000500025
105	Jaitpura	04130600	300050005000500100
106	Jamgarh	04138700	300050005000500181
107	Jamuniya	04131000	300050005000500104
108	Janakpur	04135800	300050005000500152
109	Jatanpur	04126500	300050005000500059
110	Jirawada	04140100	300050005000500195
111	Johar Barha	04141100	300050005000500205
112	Kakarua Sojana	04122800	300050005000500022
113	Kamka	04126900	300050005000500063
114	Kamton	04135900	300050005000500153
115	Kanhaiyapar	04134900	300050005000500143
116	Kansiya	04127600	300050005000500070
117	Kanwar	04126600	300050005000500060
118	Karamwada	04125500	300050005000500049
119	Karhaiya	04122900	300050005000500023
120	Katka Shri	04129900	300050005000500093
121	Kelkachha	04141000	300050005000500204
122	Khairi Bramhchari	04140600	300050005000500200
123	Khairi Bulakhichand	04125400	300050005000500048
124	Khairwada	04140300	300050005000500197
125	Khamraiya Sohanpur	04120900	300050005000500003
126	Khandawar	04131600	300050005000500110
127	Khandraj	04143000	300050005000500224
128	Khapariya Kalan	04132100	300050005000500115
129	Khapariya Khurd	04136200	300050005000500156
130	Khargone	04139200	300050005000500186
131	Khari Samnapur	04123700	300050005000500031
132	Kheri Mugali	04139300	300050005000500187
133	Kheri Pratapsingh	04137400	300050005000500168
134	Khobi	04121900	300050005000500013
135	Khurpatni	04130000	300050005000500094
136	Khursuru	04137700	300050005000500171
137	Kingi	04123300	300050005000500027
138	Kingi	04141500	300050005000500209
139	Kishanpur	04132500	300050005000500119
140	Kishanpur	04136500	300050005000500159
141	Kiwali	04133600	300050005000500130
142	Kiwlajhir	04128000	300050005000500074
143	Kodari	04120800	300050005000500002
144	Kodari	04131200	300050005000500106

Serial Number	Name of village	2001 Census location code number	1991 Census location code number
1	2	3	4
145	Kosmi	04144100	30005099999999F235
146	Kothari	04126300	300050005000500057
147	Kotpar Ganesh	04135300	300050005000500147
148	Kotpar Mahant	04143500	300050005000500229
149	Kulhariya	04128400	300050005000500078
150	Kutnasir	04131400	300050005000500108
151	Lakhanpur	04128900	300050005000500083
152	Lamanmunda	04137800	300050005000500172
153	Lanjhi	04134800	300050005000500142
154	Madaiya Vikram	04129200	300050005000500086
155	Madhamau	04138800	300050005000500182
156	Magardha	04141800	300050005000500212
157	Maheshwar	04141700	300050005000500211
158	Mahragaon Kalan	04136100	300050005000500155
159	Mahragaon Khurd	04134700	300050005000500141
160	Maljhir	04128500	300050005000500079
161	Mandwa Mehgawan	04121500	300050005000500009
162	Mangrol	04128200	300050005000500076
163	Mangrol	04143400	300050005000500228
164	Manjus Kalan	04123400	300050005000500028
165	Mankapur	04133300	300050005000500127
166	Mehka	04136400	300050005000500158
167	Mokalwada	04130500	300050005000500099
168	Motalsir	04133500	300050005000500129
169	Muwar	04142400	300050005000500218
170	Nagpur	04132200	300050005000500116
171	Nanpon	04129100	300050005000500085
172	Nayagaon Kalan	04141600	300050005000500210
173	Nayagaon Khade	04136600	300050005000500160
174	Nayagaon Khurd	04124000	300050005000500034
175	Nayagaon Khurd	04139900	300050005000500193
176	Pali	04124400	300050005000500038
177	Palkashri	04130900	300050005000500103
178	Panagar	04124100	300050005000500035
179	Panjara Vijaysingh	04142000	300050005000500214
180	Panjra Kashiram	04137300	300050005000500167
181	Panjra Mansaram	04135600	300050005000500150
182	Paplai	04136800	300050005000500162
183	Parewa	04127000	300050005000500064
184	Partalai	04127100	300050005000500065
185	Pathrai	04128700	300050005000500081
186	Patni	04127400	300050005000500068
187	Peethanpur	04126000	300050005000500054
188	Pipaliya Karansingh	04138300	300050005000500177
189	Pipaliya Khaki	04126700	300050005000500061
190	Pipaliya Nasratkhan	04124700	300050005000500041
191	Purohit Pipriya	04142900	300050005000500223
192	Rajalwadi Sagoniya	04121000	300050005000500004
193	Rajwada	04139600	300050005000500190

Serial Number	Name of village	2001 Census location code number	1991 Census location code number
1	2	3	4
194	Ramgarha	04124600	300050005000500040
195	Ranipura Kalan	04127700	300050005000500071
196	Ranipura Khurd	04130200	300050005000500096
197	Ratanpur	04124300	300050005000500037
198	Ripsili	04124800	300050005000500042
199	Sagoniya	04131500	300050005000500109
200	Salaiya	04125900	300050005000500053
201	Salaiya	04136000	300050005000500154
202	Samnapur Jagir	04134600	300050005000500140
203	Samnapur Kachhi	04130300	300050005000500097
204	Sankheda	04133100	300050005000500125
205	Santra	04121800	300050005000500012
206	Sarra	04143100	300050005000500225
207	Satrawan	04142300	300050005000500217
208	Semri Khojra	04129600	300050005000500090
209	Semri Khubchand	04137100	300050005000500165
210	Semri Tippa	04125700	300050005000500051
211	Semrighat	04133700	300050005000500131
212	Senkunwa	04136900	300050005000500163
213	Seoni	04143700	300050005000500231
214	Shivtala	04131300	300050005000500107
215	Silwah	04138200	300050005000500176
216	Simariya	04139700	300050005000500191
217	Simrod	04141400	300050005000500208
218	Sinwah	04137500	300050005000500169
219	Sirawada Mukandi	04133900	300050005000500133
220	Sirawada Murdi	04143200	300050005000500226
221	Sojani	04142700	300050005000500221
222	Sultannagar	04131700	300050005000500111
223	Sultanpur	04135700	300050005000500151
224	Surmapar	04136300	300050005000500157
225	Thala	04139400	300050005000500188
226	Thawari Ghatkheri	04122100	300050005000500015
227	Tonga	04140500	300050005000500199
228	Tulsipar	04123200	300050005000500026
229	Udadmau	04123000	300050005000500024
230	Udaigiri	04136700	300050005000500161
231	Umariya	04141900	300050005000500213
232	Umrai Bahara	04121100	300050005000500005
233	Untiya Khurd	04126400	300050005000500058
234	Utiya Kalan	04140800	300050005000500202
235	Utiya Khurd	04138100	300050005000500175

Serial number	Name of village & Location code	Total area of the village (in hectare)	Total population (2001 Census)	Number of households (2001 Census)	Amenities available (if not available within the village, a dash (-) is shown in the column and next to it in brackets the distance in broad ranges viz.< 5 kms., 5-10 kms. and 10+ kms of the nearest place where the facility is available is given							
					Educational	Medical	Drinking water	Post, telegraph and telephone	Commercial and co-operative banks	Agricultural, non-agricultural and other credit societies	Recreational & cultural facilities (Cinema/ Video hall, Sports club, Stadium/Auditorium)	Communications (Bus service, railway station, waterway)
1	2	3	4	5	6	7	8	9	10	11	12	13

CD Block: Bareli(Badi) (0005)

1	Bagwada (04120700)	668.0	371	78	P AC M(< 5) C(10+)	- H(10+) MCW(10+) PHC(10+)	HP R	- PO(10+) PH(5-10)	- CM(5-10) CP(10+)	- ACS(10+) NCS(10+) OCS(10+)	- CV(10+) SP(10+) ST(10+)	- BS(5-10) RS(10+)
2	Kodari (04120800)	862.0	983	180	P M(< 5) C(10+)	- H(10+) MCW(10+) PHC(10+)	HP R	PO PH(< 5)	- CM(< 5) CP(10+)	- ACS(10+) NCS(10+) OCS(10+)	- CV(10+) SP(10+) ST(10+)	- BS(10+) RS(10+)
3	Khamraiya Sohanpur (04120900)	604.0	854	169	P M C(10+)	- H(10+) MCW(10+) PHC(10+)	HP TW W R	- PO(< 5) PH(10+)	- CM(< 5) CP(10+)	- ACS(10+) NCS(10+) OCS(10+)	- CV(10+) SP(10+) ST(10+)	BS RS(10+)
4	Rajalwadi Sagoniya (04121000)	970.0	183	35	P AC M(< 5) C(10+)	- H(10+) MCW(10+) PHC(10+)	HP TW W	- PO(10+) PH(5-10)	- CM(10+) CP(5-10)	- ACS(10+) NCS(10+) OCS(10+)	- CV(10+) SP(10+) ST(10+)	- BS(< 5) RS(10+)
5	Umrai Bahara (04121100)	2,804.0	745	122	P M C(10+)	- H(10+) MCW(10+) PHC(10+)	HP W R	- PO(10+) PH(< 5)	- CM(< 5) CP(10+)	- ACS(10+) NCS(10+) OCS(10+)	- CV(10+) SP(10+) ST(10+)	- BS(< 5) RS(10+)
6	Diyawadi (04121200)	2,082.0	332	62	P AC M(5-10) C(10+)	- H(10+) MCW(10+) PHC(10+)	HP TW W R	- PO(5-10) PH(10+)	- CM(10+) CP(10+)	- ACS(10+) NCS(10+) OCS(10+)	- CV(10+) SP(10+) ST(10+)	- BS(< 5) RS(10+)
7	Churka (04121300)	1,201.0	522	99	P M(10+) C(10+)	- H(10+) MCW(10+) PHC(10+)	HP TW W R	- PO(10+) PH(10+)	- CM(10+) CP(10+)	- ACS(10+) NCS(10+) OCS(10+)	- CV(10+) SP(10+) ST(10+)	- BS(10+) RS(10+)
8	Berkhedi Khurd (04121400)	1,158.0	233	37	P AC M(< 5) C(10+)	- H(10+) MCW(10+) PHC(10+)	HP W	- PO(10+) PH(10+)	- CM(10+) CP(10+)	- ACS(10+) NCS(10+) OCS(10+)	- CV(10+) SP(10+) ST(10+)	- BS(10+) RS(10+)
9	Mandwa Mehgawan (04121500)	941.0	185	30	P M(< 5) C(10+)	- H(10+) MCW(10+) PHC(10+)	HP W	- PO(10+) PH(10+)	- CM(10+) CP(10+)	- ACS(10+) NCS(10+) OCS(10+)	- CV(10+) SP(10+) ST(10+)	- BS(10+) RS(10+)
10	Ghana Khurd (04121600)	656.0	-------- Uninhabited ----------									
11	Ghonti Bahra (04121700)	2,843.0	1,175	169	P M(< 5) C(10+)	- H(10+) MCW(10+) PHC(10+)	HP W R	- PO(10+) PH(10+)	- CM(10+) CP(10+)	- ACS(10+) NCS(10+) OCS(10+)	- CV(10+) SP(10+) ST(10+)	- BS(10+) RS(10+)
12	Santra (04121800)	748.0	853	154	P M C(10+)	- H(10+) MCW(10+) PHC(10+)	HP W R	- PO(10+) PH(10+)	- CM(10+) CP(10+)	- ACS(10+) NCS(10+) OCS(10+)	- CV(10+) SP(10+) ST(10+)	- BS(10+) RS(10+)
13	Khobi (04121900)	948.0	26	3	- P(< 5) M(< 5) C(10+)	- H(10+) MCW(10+) PHC(10+)	HP R	- PO(10+) PH(10+)	- CM(10+) CP(10+)	- ACS(10+) NCS(10+) OCS(10+)	- CV(10+) SP(10+) ST(10+)	- BS(10+) RS(10+)

Village Directory

Land Use (As on 1999)

Approach to village	Nearest town & distance (in km)	Power supply	News paper/Magazine	Most important commodity manufactured	Land use (i.e. area under different types of land use in hectare)					Name of village	Serial number
					Forest	Irrigated (by source)	Unirrigated	Culturable waste (including gauchar and groves)	Area not available for cultivation		
14	15	16	17	18	19	20	21	22	23	2	1
MR FP	Sultanpur (10)	ED EAG EO	-	-	415.0	R(116.0) T(116.0)	117.0	15.0	5.0	Bagwada	1
MR FP	Baraily (10)	EA	-	-	731.0	R(44.0) T(44.0)	73.0	6.0	8.0	Kodari	2
MR FP	Sultanpur (15)	EA	-	-	196.0	WE(10.0) TWE(10.0) R(30.0) T(50.0)	336.0	5.0	17.0	Khamraiya Sohanpur	3
MR FP	Sultanpur (20)	EA	-	-	647.0	TWE(60.0) T(60.0)	199.0	46.0	18.0	Rajalwadi Sagoniya	4
MR FP	Sultanpur (20)	EA	-	-	2530.0	R(40.0) T(40.0)	180.0	13.0	41.0	Umrai Bahara	5
FP	Sultanpur (20)	EA	-	-	1936.0	R(9.0) T(9.0)	107.0	2.0	28.0	Diyawadi	6
MR	Sultanpur (20)	EA	-	-	887.0	TWE(29.0) T(29.0)	247.0	2.0	36.0	Churka	7
MR FP	Sultanpur (20)	-	-	-	902.0	R(34.0) T(34.0)	190.0	19.0	13.0	Berkhedi Khurd	8
MR FP	Sultanpur (26)	-	-	-	588.0	R(41.0) T(41.0)	228.0	70.0	14.0	Mandwa Mehgawan	9
		-------- Uninhabited ----------			573.0	-	76.0	1.0	6.0	Ghana Khurd	10
MR FP	Sultanpur (27)	-	-	-	2418.0	R(85.0) T(85.0)	213.0	108.0	19.0	Ghonti Bahra	11
MR FP	Sultanpur (26)	-	-	-	242.0	R(143.0) T(143.0)	323.0	17.0	23.0	Santra	12
MR FP	Sultanpur (30)	-	-	-	757.0	R(35.0) T(35.0)	109.0	41.0	6.0	Khobi	13

Serial number	Name of village & Location code	Total area of the village (in hectare)	Total population (2001 Census)	Number of households (2001 Census)	Amenities available (if not available within the village, a dash (-) is shown in the column and next to it in brackets the distance in broad ranges viz.< 5 kms., 5-10 kms. and 10+ kms of the nearest place where the facility is available is given							
					Educational	Medical	Drinking water	Post, telegraph and telephone	Commercial and co-operative banks	Agricultural, non-agricultural and other credit societies	Recreational & cultural facilities (Cinema/ Video hall, Sports club, Stadium/Auditorium)	Communications (Bus service, railway station, waterway)
1	2	3	4	5	6	7	8	9	10	11	12	13
14	Chora Kamrora (04122000)	1,173.0	1,174	162	P M C(10+)	- H(10+) MCW(10+) PHC(10+)	HP W	PO PH(10+)	- CM(10+) CP(10+)	- ACS(10+) NCS(10+) OCS(10+)	- CV(10+) SP(10+) ST(10+)	- BS(10+) RS(10+)
15	Thawari Ghatkheri (04122100)	636.0	467	85	P M(< 5) C(10+)	- H(10+) MCW(10+) PHC(10+)	HP W	- PO(10+) PH(10+)	- CM(10+) CP(10+)	- ACS(10+) NCS(10+) OCS(10+)	- CV(10+) SP(10+) ST(10+)	- BS(10+) RS(10+)
16	Bhartipur (04122200)	1,527.0	472	85	P M C(10+)	- H(10+) MCW(10+) PHC(10+)	HP W R	- PO(10+) PH(10+)	- CM(10+) CP(10+)	- ACS(10+) NCS(10+) OCS(10+)	- CV(10+) SP(10+) ST(10+)	- BS(10+) RS(10+)
17	Ghana Kalan (04122300)	1,108.0	646	103	P(3) M(< 5) C(10+)	- H(10+) MCW(5-10) PHC(10+)	HP W TK R	- PO(10+) PH(10+)	- CM(10+) CP(10+)	ACS NCS(10+) OCS(10+)	- CV(10+) SP(10+) ST(10+)	- BS(10+) RS(10+)
18	Chanakunda (04122400)	121.0	501	81	P M C(10+)	- H(10+) MCW(10+) PHC(10+)	HP W R	- PO(10+) PH(10+)	- CM(10+) CP(10+)	ACS NCS(10+) OCS(10+)	- CV(10+) SP(10+) ST(10+)	- BS(10+) RS(10+)
19	Dhuren Pipariya (04122500)	412.0	110	22	P(2) M C(10+)	- H(10+) MCW(10+) PHC(10+)	HP W TK R	PO PH	- CM(10+) CP(10+)	- ACS(10+) NCS(10+) OCS(10+)	- CV(10+) SP(10+) ST(10+)	- BS(10+) RS(10+)
20	Bhimpur Kanjai (04122600)	571.0	956	145	P(3) M S C(10+)	MCW H(10+) PHC(10+)	HP W TK R L	- PO(10+) PH(10+)	- CM(10+) CP(< 5)	ACS NCS(10+) OCS(10+)	- CV(10+) SP(10+) ST(10+)	- BS(10+) RS(10+)
21	Berkhedi Kalan (04122700)	725.0	590	131	P(2) M S PUC C AC	- H(10+) MCW(10+) PHC(10+)	HP W TK R	- PO(10+) PH(10+)	- CM(10+) CP(< 5)	- ACS(10+) NCS(10+) OCS(10+)	- CV(10+) SP(10+) ST(10+)	- BS(10+) RS(10+)
22	Kakarua Sojana (04122800)	299.0	151	28	P M(10+) C(10+)	- H(10+) MCW(10+) PHC(10+)	HP W	- PO(10+) PH(10+)	- CM(10+) CP(10+)	- ACS(10+) NCS(10+) OCS(10+)	- CV(10+) SP(10+) ST(10+)	- BS(10+) RS(10+)
23	Karhaiya (04122900)	236.0	527	98	P M(10+) C(10+)	- H(10+) MCW(10+) PHC(10+)	HP W	- PO(10+) PH(10+)	- CM(10+) CP(10+)	- ACS(10+) NCS(10+) OCS(10+)	- CV(10+) SP(10+) ST(10+)	- BS(10+) RS(10+)
24	Udadmau (04123000)	1,956.0	1,784	320	P M(5-10) C(10+)	- H(10+) MCW(10+) PHC(10+)	HP W	- PO(5-10) PH(5-10)	- CM(10+) CP(10+)	- ACS(10+) NCS(10+) OCS(10+)	- CV(10+) SP(10+) ST(10+)	- BS(5-10) RS(10+)
25	Intkhedi (04123100)	418.0	718	181	P M S C(10+)	MCW H(10+) PHC(10+)	T HP TW W TK R	PO PH(10+)	CM CP(10+)	- ACS(10+) NCS(10+) OCS(10+)	- CV(10+) SP(10+) ST(10+)	- BS(10+) RS(10+)
26	Tulsipar (04123200)	591.0	328	60	- P(10+) M(10+) C(10+)	- H(10+) MCW(10+) PHC(10+)	HP W R	- PO(5-10) PH(10+)	- CM(10+) CP(10+)	- ACS(10+) NCS(10+) OCS(10+)	- CV(10+) SP(10+) ST(10+)	- BS(10+) RS(10+)

Village Directory

Land Use (As on 1999)

Approach to village	Nearest town & distance (in km)	Power supply	News paper/Magazine	Most important commodity manufactured	Land use (i.e. area under different types of land use in hectare)					Name of village	Serial number
					Forest	Irrigated (by source)	Unirrigated	Culturable waste (including gauchar and groves)	Area not available for cultivation		
14	15	16	17	18	19	20	21	22	23	2	1
MR FP	Sultanpur (27)	-	-	-	754.0	R(57.0) T(57.0)	308.0	38.0	16.0	Chora Kamrora	14
MR FP	Sultanpur (27)	-	-	-	323.0	R(44.0) T(44.0)	203.0	22.0	44.0	Thawari Ghatkheri	15
MR FP	Sultanpur (27)	ED	-	-	1121.0	-	354.0	35.0	17.0	Bhartipur	16
MR FP	Sultanpur (33)	-	-	-	724.0	TK(70.0) T(70.0)	176.0	138.0	-	Ghana Kalan	17
MR FP	Sultanpur (25)	ED	-	-	-	-	110.0	-	11.0	Chanakunda	18
MR FP	Sultanpur (25)	ED	-	-	219.0	TK(36.0) T(36.0)	5.0	1.0	151.0	Dhuren Pipariya	19
MR FP	Sultanpur (30)	ED	-	-	186.0	TK(80.0) T(80.0)	242.0	-	63.0	Bhimpur Kanjai	20
MR FP	Sultanpur (25)	ED	-	-	195.0	TK(45.0) T(45.0)	331.0	125.0	29.0	Berkhedi Kalan	21
MR FP	Sultanpur (25)	EA	-	-	91.0	R(80.0) T(80.0)	49.0	-	79.0	Kakarua Sojana	22
MR FP	Sultanpur (20)	EA	-	-	-	R(126.0) T(126.0)	67.0	31.0	12.0	Karhaiya	23
MR FP	Sultanpur (15)	EA	-	-	644.0	WE(5.0) T(5.0)	557.0	579.0	171.0	Udadmau	24
PR MR	Sultanpur (10)	EA	N M	-	48.0	W(4.0) TW(11.0) R(21.0) T(36.0)	166.0	63.0	105.0	Intkhedi	25
MR FP	Sultanpur (15)	EA	-	-	308.0	R(114.0) T(114.0)	94.0	-	75.0	Tulsipar	26

Serial number	Name of village & Location code	Total area of the village (in hectare)	Total population (2001 Census)	Number of households (2001 Census)	Amenities available (if not available within the village, a dash (-) is shown in the column and next to it in brackets the distance in broad ranges viz.< 5 kms., 5-10 kms. and 10+ kms of the nearest place where the facility is available is given							
					Educational	Medical	Drinking water	Post, telegraph and telephone	Commercial and co-operative banks	Agricultural, non-agricultural and other credit societies	Recreational & cultural facilities (Cinema/ Video hall, Sports club, Stadium/Auditorium)	Communications (Bus service, railway station, waterway)
1	2	3	4	5	6	7	8	9	10	11	12	13
27	Kingi (04123300)	662.0	1,175	189	P M(< 5) C(10+)	- H(5-10) MCW(10+) PHC(10+)	T HP W	- PO(< 5) PH(10+)	- CM(10+) CP(10+)	- ACS(10+) NCS(10+) OCS(10+)	- CV(10+) SP(10+) ST(10+)	- BS(10+) RS(10+)
28	Manjus Kalan (04123400)	636.0	475	85	P M C(10+)	- H(5-10) MCW(5-10) PHC(5-10)	T HP R	PO PH	- CM(5-10) CP(5-10)	- ACS(5-10) NCS(5-10) OCS(5-10)	- CV(10+) SP(10+) ST(10+)	- BS(10+) RS(5-10)
29	Bamanwada (04123500)	288.0	150	25	P M(< 5) C(10+)	- H(10+) MCW(10+) PHC(10+)	HP W	- PO(< 5) PH(10+)	- CM(10+) CP(10+)	- ACS(10+) NCS(10+) OCS(10+)	- CV(10+) SP(10+) ST(10+)	- BS(10+) RS(5-10)
30	Gorakhpur (04123600)	564.0	662	131	P M(5-10) C(10+)	- H(10+) MCW(10+) PHC(10+)	HP TW W TK	PH PO(5-10)	- CM(10+) CP(10+)	- ACS(10+) NCS(10+) OCS(10+)	- CV(10+) SP(10+) ST(10+)	- BS(10+) RS(10+)
31	Khari Samnapur (04123700)	619.0	16	3	- P(5-10) M(< 5) C(10+)	- H(10+) MCW(10+) PHC(10+)	HP	- PO(< 5) PH(< 5)	- CM(10+) CP(10+)	- ACS(10+) NCS(10+) OCS(10+)	- CV(10+) SP(10+) ST(10+)	- BS(10+) RS(10+) NW(10+)
32	Badodiya Khurd (04123800)	139.0	224	36	P M(5-10) C(10+)	- H(5-10) MCW(5-10) PHC(5-10)	T HP W	- PO(5-10) PH(5-10)	- CM(5-10) CP(5-10)	- ACS(10+) NCS(5-10) OCS(5-10)	- CV(10+) SP(10+) ST(10+)	- BS(5-10) RS(10+)
33	Dimadiya (04123900)	179.0	217	34	P M(5-10) C(10+)	- H(5-10) MCW(5-10) PHC(5-10)	T HP W	- PO(5-10) PH(5-10)	- CM(5-10) CP(5-10)	- ACS(10+) NCS(5-10) OCS(5-10)	- CV(10+) SP(10+) ST(10+)	- BS(5-10) RS(10+)
34	Nayagaon Khurd (04124000)	203.0	608	102	P M(< 5) C(10+)	- H(10+) MCW(10+) PHC(10+)	T HP W R C	- PO(< 5) PH(10+)	- CM(10+) CP(10+)	- ACS(10+) NCS(10+) OCS(10+)	- CV(10+) SP(10+) ST(10+)	- BS(10+) RS(10+)
35	Panagar (04124100)	379.0	541	87	P(2) M(< 5) C(10+)	- H(10+) MCW(10+) PHC(10+)	HP W R C	- PO(< 5) PH(10+)	- CM(10+) CP(10+)	- ACS(10+) NCS(10+) OCS(10+)	- CV(10+) SP(10+) ST(10+)	- BS(5-10) RS(10+)
36	Dagdaga (04124200)	172.0	621	95	P M(5-10) C(10+)	- H(5-10) MCW(5-10) PHC(5-10)	HP W R	- PO(5-10) PH(10+)	- CM(10+) CP(10+)	- ACS(10+) NCS(< 5) OCS(< 5)	- CV(10+) SP(10+) ST(10+)	- BS(10+) RS(10+)
37	Ratanpur (04124300)	483.0	914	141	P M(< 5) C(10+)	- H(< 5) MCW(10+) PHC(10+)	T HP W R C	- PO(< 5) PH(10+)	- CM(10+) CP(10+)	- ACS(10+) NCS(< 5) OCS(10+)	- CV(10+) SP(10+) ST(10+)	- BS(10+) RS(10+)
38	Pali (04124400)	192.0	672	108	P M(< 5) C(10+)	- H(< 5) MCW(10+) PHC(10+)	HP W R	- PO(< 5) PH(10+)	- CM(10+) CP(10+)	- ACS(10+) NCS(10+) OCS(< 5)	- CV(10+) SP(10+) ST(10+)	- BS(10+) RS(10+)

Village Directory

Land Use (As on 1999)

Approach to village	Nearest town & distance (in km)	Power supply	News paper/Magazine	Most important commodity manufactured	Land use (i.e. area under different types of land use in hectare)					Name of village	Serial number
					Forest	Irrigated (by source)	Unirrigated	Culturable waste (including gauchar and groves)	Area not available for cultivation		
14	15	16	17	18	19	20	21	22	23	2	1
MR	Sultanpur (10)	ED EAG	-	-	376.0	W(10.0) TWE(10.0) O(10.0) T(30.0)	240.0	3.0	13.0	Kingi	27
MR FP	Sultanpur (5)	ED	-	-	30.0	GC(130.0) R(10.0) T(140.0)	391.0	24.0	51.0	Manjus Kalan	28
MR FP	Sultanpur (10)	ED	-	-	32.0	R(46.0) T(46.0)	137.0	7.0	66.0	Bamanwada	29
MR	Sultanpur (12)	ED EAG	-	-	227.0	TWE(41.0) T(41.0)	133.0	45.0	118.0	Gorakhpur	30
MR	Sultanpur (10)	ED	-	-	98.0	R(11.0) T(11.0)	30.0	480.0	-	Khari Samnapur	31
MR	Baraily (5)	EA	-	-	-	GC(98.0) T(98.0)	32.0	2.0	7.0	Badodiya Khurd	32
MR	Baraily (5)	EA	-	-	-	GC(80.0) R(4.0) T(84.0)	32.0	22.0	41.0	Dimadiya	33
MR	Baraily (12)	EA	-	-	-	GC(61.0) T(61.0)	100.0	20.0	22.0	Nayagaon Khurd	34
MR	Baraily (18)	ED	-	-	129.0	GC(99.0) T(99.0)	118.0	10.0	23.0	Panagar	35
MR	Baraily (20)	-	-	-	-	R(6.0) T(6.0)	148.0	-	18.0	Dagdaga	36
MR	Baraily (10)	ED	-	-	339.0	GC(112.0) T(112.0)	-	-	32.0	Ratanpur	37
MR	Baraily (10)	ED	-	-	-	GC(52.0) T(52.0)	121.0	-	19.0	Pali	38

Serial number	Name of village & Location code	Total area of the village (in hectare)	Total population (2001 Census)	Number of households (2001 Census)	Amenities available (if not available within the village, a dash (-) is shown in the column and next to it in brackets the distance in broad ranges viz.< 5 kms., 5-10 kms. and 10+ kms of the nearest place where the facility is available is given							
					Educational	Medical	Drinking water	Post, telegraph and telephone	Commercial and co-operative banks	Agricultural, non-agricultural and other credit societies	Recreational & cultural facilities (Cinema/ Video hall, Sports club, Stadium/Auditorium)	Communications (Bus service, railway station, waterway)
1	2	3	4	5	6	7	8	9	10	11	12	13
39	Dungariya (04124500)	1,796.0	180	26	P M(< 5) C(10+)	- H(5-10) MCW(10+) PHC(10+)	HP TW W R	- PO(< 5) PH(10+)	- CM(10+) CP(10+)	- ACS(10+) NCS(5-10) OCS(10+)	- CV(10+) SP(10+) ST(10+)	- BS(10+) RS(10+)
40	Ramgarha (04124600)	753.0	337	61	P M(< 5) C(5-10)	- H(5-10) MCW(5-10) PHC(5-10)	T HP W R C	- PO(< 5) PH(5-10)	- CM(5-10) CP(5-10)	- ACS(5-10) NCS(< 5) OCS(5-10)	- CV(5-10) SP(5-10) ST(5-10)	- BS(5-10) RS(10+)
41	Pipaliya Nasratkhan (04124700)	212.0	121	23	- P(< 5) M(5-10) C(5 10)	- H(5-10) MCW(5-10) PHC(5-10)	HP C	- PO(< 5) PH(5-10)	- CM(5-10) CP(5-10)	- ACS(5-10) NCS(< 5) OCS(< 5)	- CV(5-10) SP(5-10) ST(5-10)	- BS(5-10) RS(10+)
42	Ripsili (04124800)	125.0	506	74	P M(5-10) C(5-10)	- H(5-10) MCW(5-10) PHC(5-10)	HP W	- PO(< 5) PH(< 5)	- CM(5-10) CP(5-10)	- ACS(5-10) NCS(< 5) OCS(5-10)	- CV(5-10) SP(5-10) ST(5-10)	- BS(5-10) RS(10+)
43	Chainpur (04124900)	1,147.0	2,518	356	P M C(10+)	HA DA RMP H(10+) MCW(10+) PHC(10+)	T HP W TK R C	PO PH	- CM(10+) CP(10+)	ACS NCS(10+) OCS(10+)	- CV(10+) SP(10+) ST(10+)	- BS(10+) RS(10+)
44	Ghot (04125000)	176.0	303	58	P M(< 5) C(10+)	- H(10+) MCW(10+) PHC(5-10)	T HP W R C	- PO(< 5) PH(< 5)	- CM(10+) CP(10+)	- ACS(< 5) NCS(5-10) OCS(5-10)	- CV(10+) SP(10+) ST(10+)	BS RS(10+)
45	Dibbi (04125100)	277.0	259	59	P M(5-10) C(10+)	- H(10+) MCW(10+) PHC(5-10)	T HP W R C	- PO(< 5) PH(< 5)	- CM(10+) CP(10+)	- ACS(< 5) NCS(5-10) OCS(10+)	- CV(10+) SP(10+) ST(10+)	BS RS(10+)
46	Harsili (04125200)	290.0	683	117	P M C(5-10)	HH DA PHS H(5-10) MCW(5-10) PHC(5-10)	T HP TW W TK R	PO PH	- CM(5-10) CP(5-10)	ACS NCS(5-10) OCS(5-10)	- CV(5-10) SP(5-10) ST(5-10)	BS RS(10+) NW(5-10)
47	Dehalwada (04125300)	331.0	499	89	P M(5-10) C(5-10)	- H(5-10) MCW(5-10) PHC(5-10)	T HP R C	- PO(5-10) PH(< 5)	- CM(5-10) CP(5-10)	- ACS(5-10) NCS(10+) OCS(10+)	- CV(5-10) SP(5-10) ST(5-10)	- BS(< 5) RS(10+)
48	Khairi Bulakhichand (04125400)	245.0	18	4	- P(< 5) M(< 5) C(5-10)	- H(5-10) MCW(5-10) PHC(5-10)	T HP TW W	- PO(5-10) PH(5-10)	- CM(5-10) CP(5-10)	- ACS(5-10) NCS(5-10) OCS(5-10)	- CV(5-10) SP(5-10) ST(10+)	- BS(5-10) RS(10+)

Village Directory

Land Use (As on 1999)

Approach to village	Nearest town & distance (in km)	Power supply	News paper/Magazine	Most important commodity manufactured	Land use (i.e. area under different types of land use in hectare)					Name of village	Serial number
					Forest	Irrigated (by source)	Unirrigated	Culturable waste (including gauchar and groves)	Area not available for cultivation		
14	15	16	17	18	19	20	21	22	23	2	1
MR	Baraily (11)	ED	-	-	1725.0	W(19.0) T(19.0)	52.0	-	-	Dungariya	39
MR	Baraily (9)	ED	-	-	470.0	GC(109.0) T(109.0)	156.0	-	18.0	Ramgarha	40
MR	Baraily (7)	-	-	-	-	GC(104.0) T(104.0)	87.0	-	21.0	Pipaliya Nasratkhan	41
MR	Baraily (6)	ED	-	-	-	GC(85.0) T(85.0)	30.0	-	10.0	Ripsili	42
PR	Baraily (10)	ED	N	-	-	GC(485.0) T(485.0)	446.0	64.0	152.0	Chainpur	43
PR	Baraily (6)	ED	-	-	-	GC(134.0) T(134.0)	10.0	2.0	30.0	Ghot	44
PR	Baraily (8)	ED	-	-	-	GC(142.0) T(142.0)	68.0	3.0	64.0	Dibbi	45
PR	Baraily (9)	ED EAG	N	-	-	GC(138.0) WE(3.0) TWE(6.0) T(147.0)	78.0	24.0	41.0	Harsili	46
MR	Baraily (6)	ED	-	-	-	GC(118.0) T(118.0)	173.0	18.0	22.0	Dehalwada	47
MR	Baraily (8)	EA	N M	-	-	GC(144.0) T(144.0)	90.0	-	11.0	Khairi Bulakhichand	48

Serial number	Name of village & Location code	Total area of the village (in hectare)	Total population (2001 Census)	Number of households (2001 Census)	Amenities available (if not available within the village, a dash (-) is shown in the column and next to it in brackets the distance in broad ranges viz.< 5 kms., 5-10 kms. and 10+ kms of the nearest place where the facility is available is given							
					Educational	Medical	Drinking water	Post, telegraph and telephone	Commercial and co-operative banks	Agricultural, non-agricultural and other credit societies	Recreational & cultural facilities (Cinema/ Video hall, Sports club, Stadium/Auditorium)	Communications (Bus service, railway station, waterway)
1	2	3	4	5	6	7	8	9	10	11	12	13
49	Karamwada (04125500)	417.0	925	178	P M(< 5) C(5-10)	- H(5-10) MCW(5-10) PHC(5-10)	T HP W	PO PH	- CM(5-10) CP(5-10)	- ACS(< 5) NCS(5-10) OCS(5-10)	- CV(5-10) SP(5-10) ST(5-10)	- BS(5-10) RS(10+)
50	Gaganwada (04125600)	551.0	1,873	393	P M C(5-10)	CHW H(5-10) MCW(5-10) PHC(5-10)	HP W C	PO PH	- CM(5-10) CP(5-10)	- ACS(< 5) NCS(10+) OCS(10+)	- CV(5-10) SP(5-10) ST(10+)	- BS(5-10) RS(10+)
51	Semri Tippa (04125700)	285.0	508	92	P M(5-10) C(5-10)	- H(5-10) MCW(5-10) PHC(5-10)	HP W	- PO(5-10) PH(5-10)	- CM(5-10) CP(5-10)	- ACS(< 5) NCS(5-10) OCS(5-10)	- CV(5-10) SP(5-10) ST(10+)	- BS(5-10) RS(10+)
52	Chargaon (04125800)	563.0	800	140	P M(< 5) C(10+)	- H(10+) MCW(10+) PHC(10+)	HP TW W	PH(3) PO(10+)	- CM(10+) CP(10+)	- ACS(< 5) NCS(10+) OCS(10+)	- CV(10+) SP(10+) ST(10+)	BS RS(10+)
53	Salaiya (04125900)	271.0	664	116	P AC M(5-10) C(10+)	CHW H(10+) MCW(10+) PHC(10+)	T HP W	- PO(5-10) PH(< 5)	- CM(10+) CP(10+)	- ACS(10+) NCS(10+) OCS(10+)	- CV(10+) SP(10+) ST(10+)	- BS(10+) RS(10+)
54	Peethanpur (04126000)	353.0	397	73	P AC M(10+) C(10+)	CHW H(10+) MCW(10+) PHC(10+)	T HP W	PH PO(5-10)	- CM(10+) CP(10+)	- ACS(10+) NCS(10+) OCS(10+)	- CV(10+) SP(10+) ST(10+)	- BS(10+) RS(10+)
55	Berkhedi (04126100)	312.0	381	69	P AC M(10+) C(10+)	- H(10+) MCW(10+) PHC(10+)	T HP W	PH PO(5-10)	- CM(10+) CP(10+)	- ACS(10+) NCS(10+) OCS(10+)	- CV(10+) SP(10+) ST(10+)	- BS(10+) RS(10+)
56	Banspipliya (04126200)	407.0	898	140	P AC M(10+) C(10+)	CHW H(10+) MCW(10+) PHC(10+)	T HP W	PH PO(5-10)	- CM(10+) CP(10+)	- ACS(10+) NCS(10+) OCS(10+)	- CV(10+) SP(10+) ST(10+)	- BS(10+) RS(10+)
57	Kothari (04126300)	300.0	167	26	P AC M(10+) C(10+)	CHW H(10+) MCW(10+) PHC(10+)	T HP W	- PO(5-10) PH(< 5)	- CM(10+) CP(10+)	- ACS(10+) NCS(10+) OCS(10+)	- CV(10+) SP(10+) ST(10+)	- BS(10+) RS(10+)
58	Untiya Khurd (04126400)	294.0	405	74	P AC M(5-10) C(10+)	CHW H(10+) MCW(10+) PHC(10+)	T HP W	- PO(5-10) PH(5-10)	- CM(10+) CP(10+)	- ACS(10+) NCS(10+) OCS(10+)	- CV(10+) SP(10+) ST(10+)	- BS(10+) RS(10+)
59	Jatanpur (04126500)	105.0	142	23	- P(5-10) M(5-10) C(10+)	- H(10+) MCW(10+) PHC(10+)	T HP W	PH PO(5-10)	- CM(10+) CP(10+)	- ACS(10+) NCS(10+) OCS(10+)	- CV(10+) SP(10+) ST(10+)	- BS(10+) RS(10+)
60	Kanwar (04126600)	243.0	667	110	P M AC C(10+)	CHW H(10+) MCW(10+) PHC(10+)	T HP TW W	PO PH(3)	- CM(10+) CP(10+)	- ACS(10+) NCS(10+) OCS(10+)	- CV(10+) SP(10+) ST(10+)	- BS(10+) RS(10+)

Village Directory

Land Use (As on 1999)

Approach to village	Nearest town & distance (in km)	Power supply	News paper/Magazine	Most important commodity manufactured	Land use (i.e. area under different types of land use in hectare)					Name of village	Serial number
					Forest	Irrigated (by source)	Unirrigated	Culturable waste (including gauchar and groves)	Area not available for cultivation		
14	15	16	17	18	19	20	21	22	23	2	1
MR	Baraily (8)	EA	-	-	-	GC(275.0) T(275.0)	118.0	4.0	20.0	Karamwada	49
PR	Baraily (5)	EA	-	Niwad	-	GC(332.0) T(332.0)	187.0	8.0	24.0	Gaganwada	50
MR FP	Baraily (5)	EA	-	-	-	GC(57.0) T(57.0)	202.0	5.0	21.0	Semri Tippa	51
PR	Baraily (8)	EA	N M	-	-	GC(291.0) T(291.0)	232.0	9.0	31.0	Chargaon	52
MR FP	Baraily (10)	EA	-	-	-	GC(205.0) T(205.0)	40.0	11.0	15.0	Salaiya	53
PR MR FP	Baraily (10)	EA	-	-	-	GC(290.0) T(290.0)	44.0	-	19.0	Peethanpur	54
MR	Baraily (10)	EA	-	-	-	GC(205.0) T(205.0)	94.0	3.0	10.0	Berkhedi	55
MR	Baraily (10)	EA	-	-	-	GC(213.0) T(213.0)	158.0	2.0	34.0	Banspipliya	56
MR	Baraily (10)	EA	-	-	-	GC(207.0) T(207.0)	52.0	27.0	14.0	Kothari	57
MR	Baraily (10)	EA	-	-	-	GC(226.0) T(226.0)	45.0	2.0	21.0	Untiya Khurd	58
MR	Baraily (10)	EA	-	-	-	GC(87.0) T(87.0)	7.0	4.0	7.0	Jatanpur	59
MR	Baraily (10)	EA	-	-	-	GC(203.0) T(203.0)	21.0	1.0	18.0	Kanwar	60

Serial number	Name of village & Location code	Total area of the village (in hectare)	Total population (2001 Census)	Number of households (2001 Census)	Amenities available (if not available within the village, a dash (-) is shown in the column and next to it in brackets the distance in broad ranges viz.< 5 kms., 5-10 kms. and 10+ kms of the nearest place where the facility is available is given							
					Educational	Medical	Drinking water	Post, telegraph and telephone	Commercial and co-operative banks	Agricultural, non-agricultural and other credit societies	Recreational & cultural facilities (Cinema/ Video hall, Sports club, Stadium/Auditorium)	Communications (Bus service, railway station, waterway)
1	2	3	4	5	6	7	8	9	10	11	12	13
61	Pipaliya Khaki (04126700)	186.0	131	15	- P(5-10) M(5-10) C(10+)	- H(5-10) MCW(10+) PHC(5-10)	T HP	PH(2) PO(5-10)	- CM(5-10) CP(5-10)	- ACS(10+) NCS(10+) OCS(10+)	- CV(10+) SP(10+) ST(10+)	- BS(5-10) RS(10+)
62	Choupan Mandaiya (04126800)	315.0	397	68	P AC M(5-10) C(10+)	CHW H(5-10) MCW(5-10) PHC(5-10)	T HP W	PH PO(5-10)	- CM(5-10) CP(5-10)	- ACS(10+) NCS(10+) OCS(10+)	- CV(5-10) SP(10+) ST(10+)	- BS(5-10) RS(10+)
63	Kamka (04126900)	511.0	423	77	- P(5-10) M(5-10) C(10+)	CHW H(5-10) MCW(10+) PHC(5-10)	T HP W	PH PO(5-10)	- CM(5-10) CP(5-10)	- ACS(10+) NCS(10+) OCS(10+)	- CV(5-10) SP(10+) ST(10+)	- BS(5-10) RS(10+)
64	Parewa (04127000)	120.0	447	72	P AC M(5-10) C(10+)	CHW H(5-10) MCW(5-10) PHC(5-10)	T HP W	PH PO(5-10)	- CM(5-10) CP(5-10)	- ACS(10+) NCS(10+) OCS(10+)	- CV(5-10) SP(10+) ST(10+)	- BS(5-10) RS(10+)
65	Partalai (04127100)	412.0	865	160	P AC M(5-10) C(10+)	CHW H(5-10) MCW(5-10) PHC(5-10)	T HP W	PH(2) PO(5-10)	- CM(5-10) CP(5-10)	- ACS(10+) NCS(10+) OCS(10+)	- CV(5-10) SP(10+) ST(10+)	- BS(5-10) RS(10+)
66	Gaihalpur (04127200)	217.0	412	84	P AC M(5-10) C(10+)	CHW H(5-10) MCW(10+) PHC(5-10)	T HP W	- PO(5-10) PH(5-10)	- CM(5-10) CP(5-10)	- ACS(10+) NCS(10+) OCS(10+)	- CV(5-10) SP(10+) ST(10+)	- BS(5-10) RS(10+)
67	Babai (04127300)	663.0	1,653	264	P M C(10+)	- H(5-10) MCW(5-10) PHC(10+)	T HP W	PH PO(5-10)	- CM(5-10) CP(5-10)	- ACS(5-10) NCS(5-10) OCS(5-10)	- CV(5-10) SP(5-10) ST(5-10)	- BS(5-10) RS(10+)
68	Patni (04127400)	236.0	444	72	P M(5-10) C(10+)	- H(5-10) MCW(5-10) PHC(10+)	T HP W	- PO(5-10) PH(5-10)	- CM(5-10) CP(5-10)	- ACS(5-10) NCS(5-10) OCS(5-10)	- CV(5-10) SP(5-10) ST(5-10)	- BS(5-10) RS(10+)
69	Amrawad Kalan (04127500)	747.0	2,598	464	P(2) M S C(10+)	H DA CWC HC RMP(3) CHW MCW(10+) PHC(10+)	T HP W	PO PH(8)	CP CM(5-10)	- ACS(5-10) NCS(5-10) OCS(5-10)	- CV(5-10) SP(5-10) ST(5-10)	BS RS(10+) NW(< 5)
70	Kansiya (04127600)	222.0	239	43	- P(< 5) M(5-10) C(10+)	- H(5-10) MCW(5-10) PHC(5-10)	T HP W	- PO(5-10) PH(5-10)	- CM(5-10) CP(5-10)	- ACS(5-10) NCS(5-10) OCS(5-10)	- CV(5-10) SP(5-10) ST(5-10)	- BS(5-10) RS(10+)
71	Ranipura Kalan (04127700)	223.0	-------- Uninhabited ----------									
72	Bitali (04127800)	172.0	39	7	- P(< 5) M(5-10) C(10+)	- H(10+) MCW(10+) PHC(10+)	HP W	- PO(< 5) PH(10+)	- CM(10+) CP(10+)	- ACS(5-10) NCS(10+) OCS(10+)	- CV(10+) SP(10+) ST(10+)	- BS(10+) RS(10+)

Village Directory

Land Use (As on 1999)

Approach to village	Nearest town & distance (in km)	Power supply	News paper/Magazine	Most important commodity manufactured	Land use (i.e. area under different types of land use in hectare)					Name of village	Serial number
					Forest	Irrigated (by source)	Unirrigated	Culturable waste (including gauchar and groves)	Area not available for cultivation		
14	15	16	17	18	19	20	21	22	23	2	1
MR FP	Baraily (5)	EA	-	-	-	GC(134.0) T(134.0)	43.0	2.0	7.0	Pipaliya Khaki	61
MR FP	Baraily (5)	EA	-	-	-	GC(251.0) T(251.0)	38.0	10.0	16.0	Choupan Mandaiya	62
MR FP	Baraily (5)	EA	-	-	94.0	PC(217.0) T(217.0)	131.0	3.0	66.0	Kamka	63
MR FP	Baraily (5)	EA	-	-	-	GC(103.0) T(103.0)	10.0	-	7.0	Parewa	64
MR	Baraily (5)	EA	-	-	33.0	GC(293.0) T(293.0)	48.0	2.0	36.0	Partalai	65
MR	Baraily (5)	EA	-	-	-	GC(184.0) T(184.0)	26.0	1.0	6.0	Gaihalpur	66
MR	Baraily (5)	EA	-	-	-	GC(472.0) T(472.0)	114.0	15.0	62.0	Babai	67
MR	Baraily (5)	EA	-	-	-	GC(156.0) T(156.0)	46.0	12.0	22.0	Patni	68
PR	Baraily (7)	EA	N M	-	-	GC(500.0) WE(21.0) T(521.0)	128.0	17.0	81.0	Amrawad Kalan	69
MR	Baraily (5)	EA	-	-	-	GC(80.0) WE(26.0) T(106.0)	22.0	92.0	2.0	Kansiya	70
		-------- Uninhabited ----------			-	GC(137.0) T(137.0)	66.0	2.0	18.0	Ranipura Kalan	71
MR	Badi (9)	ED	-	-	-	GC(154.0) T(154.0)	8.0	-	10.0	Bitali	72

Serial number	Name of village & Location code	Total area of the village (in hectare)	Total population (2001 Census)	Number of households (2001 Census)	Amenities available (if not available within the village, a dash (-) is shown in the column and next to it in brackets the distance in broad ranges viz.< 5 kms., 5-10 kms. and 10+ kms of the nearest place where the facility is available is given							
					Educational	Medical	Drinking water	Post, telegraph and telephone	Commercial and co-operative banks	Agricultural, non-agricultural and other credit societies	Recreational & cultural facilities (Cinema/ Video hall, Sports club, Stadium/Auditorium)	Communications (Bus service, railway station, waterway)
1	2	3	4	5	6	7	8	9	10	11	12	13
73	Damadehi (04127900)	295.0	280	54	P M(< 5) C(10+)	- H(10+) MCW(10+) PHC(10+)	HP W	- PO(< 5) PH(10+)	- CM(10+) CP(10+)	- ACS(5-10) NCS(10+) OCS(10+)	- CV(10+) SP(10+) ST(10+)	- BS(5-10) RS(10+)
74	Kiwlajhir (04128000)	147.0	476	91	P M(5-10) C(10+)	- H(10+) MCW(10+) PHC(10+)	HP W	PO PH(10+)	- CM(10+) CP(10+)	- ACS(5-10) NCS(10+) OCS(10+)	- CV(10+) SP(10+) ST(10+)	- BS(10+) RS(10+)
75	Bahrawan (04128100)	343.0	261	51	P M(< 5) C(10+)	- H(10+) MCW(10+) PHC(10+)	HP W	- PO(< 5) PH(10+)	- CM(10+) CP(10+)	- ACS(10+) NCS(10+) OCS(10+)	- CV(10+) SP(10+) ST(10+)	- BS(5-10) RS(10+)
76	Mangrol (04128200)	620.0	791	152	P M(< 5) C(10+)	- H(10+) MCW(10+) PHC(10+)	HP W	PO PH(10+)	- CM(10+) CP(10+)	- ACS(10+) NCS(10+) OCS(10+)	- CV(10+) SP(10+) ST(10+)	- BS(5-10) RS(10+)
77	Bhaisaya (04128300)	307.0	775	137	P M C(10+)	- H(10+) MCW(10+) PHC(10+)	T HP	- PO(< 5) PH(10+)	- CM(10+) CP(10+)	- ACS(< 5) NCS(10+) OCS(10+)	- CV(10+) SP(10+) ST(10+)	- BS(5-10) RS(10+)
78	Kulhariya (04128400)	117.0	52	11	- P(< 5) M(< 5) C(10+)	- H(10+) MCW(10+) PHC(10+)	HP W	- PO(< 5) PH(10+)	- CM(10+) CP(10+)	- ACS(10+) NCS(10+) OCS(10+)	- CV(10+) SP(10+) ST(10+)	- BS(5-10) RS(10+)
79	Maljhir (04128500)	629.0	671	108	P M(5-10) C(10+)	- H(10+) MCW(10+) PHC(10+)	W C	- PO(10+) PH(10+)	- CM(10+) CP(10+)	- ACS(10+) NCS(10+) OCS(10+)	- CV(10+) SP(10+) ST(10+)	- BS(10+) RS(10+)
80	Dehrikadka (04128600)	182.0	268	49	P M(10+) C(10+)	- H(10+) MCW(10+) PHC(10+)	T HP C	- PO(10+) PH(10+)	- CM(10+) CP(10+)	- ACS(10+) NCS(10+) OCS(10+)	- CV(10+) SP(10+) ST(10+)	- BS(10+) RS(10+)
81	Pathrai (04128700)	324.0	230	46	P M(< 5) C(10+)	- H(10+) MCW(10+) PHC(10+)	T HP C	- PO(< 5) PH(10+)	- CM(10+) CP(10+)	- ACS(10+) NCS(10+) OCS(10+)	- CV(10+) SP(10+) ST(10+)	- BS(10+) RS(10+)
82	Chhenakachhar (04128800)	76.0	154	26	P M(5-10) C(10+)	- H(5-10) MCW(10+) PHC(10+)	T HP W C	- PO(< 5) PH(5-10)	- CM(10+) CP(10+)	- ACS(10+) NCS(10+) OCS(10+)	- CV(10+) SP(10+) ST(10+)	- BS(5-10) RS(10+)
83	Lakhanpur (04128900)	175.0	311	49	P M(5-10) C(10+)	- H(10+) MCW(10+) PHC(10+)	-	- PO(10+) PH(10+)	- CM(10+) CP(10+)	- ACS(10+) NCS(10+) OCS(10+)	- CV(10+) SP(10+) ST(10+)	- BS(10+) RS(10+)
84	Digwad (04129000)	409.0	783	124	P M(< 5) C(10+)	- H(< 5) MCW(10+) PHC(10+)	T HP TW W TK C	- PO(< 5) PH(< 5)	- CM(10+) CP(10+)	- ACS(10+) NCS(10+) OCS(10+)	- CV(10+) SP(10+) ST(10+)	- BS(< 5) RS(10+)

Village Directory

Land Use (As on 1999)

Approach to village	Nearest town & distance (in km)	Power supply	News paper/Magazine	Most important commodity manufactured	Land use (i.e. area under different types of land use in hectare)					Name of village	Serial number
					Forest	Irrigated (by source)	Unirrigated	Culturable waste (including gauchar and groves)	Area not available for cultivation		
14	15	16	17	18	19	20	21	22	23	2	1
MR	Badi (15)	ED	-	-	-	GC(249.0) T(249.0)	26.0	-	20.0	Damadehi	73
MR	Badi (15)	EO	-	-	-	GC(100.0) T(100.0)	12.0	-	35.0	Kiwlajhir	74
MR	Badi (15)	ED	-	-	-	GC(304.0) T(304.0)	29.0	-	10.0	Bahrawan	75
MR	Badi (17)	ED	-	-	-	GC(501.0) T(501.0)	82.0	-	37.0	Mangrol	76
MR	Badi (15)	ED	-	-	-	GC(214.0) T(214.0)	79.0	-	14.0	Bhaisaya	77
MR	Badi (15)	ED	-	-	-	GC(99.0) T(99.0)	13.0	-	5.0	Kulhariya	78
MR	Baraily (12)	ED	-	-	-	GC(500.0) T(500.0)	-	75.0	54.0	Maljhir	79
MR	Baraily (12)	-	-	-	-	GC(130.0) T(130.0)	25.0	-	27.0	Dehrikadka	80
MR	Baraily (0)	ED	-	-	-	GC(269.0) T(269.0)	41.0	-	14.0	Pathrai	81
MR	Badi (19)	ED	-	-	-	GC(52.0) T(52.0)	19.0	-	5.0	Chhenakachhar	82
MR	Baraily (18)	ED	-	-	-	GC(150.0) T(150.0)	17.0	-	8.0	Lakhanpur	83
PR	Badi (16)	ED EAG	N	-	-	GC(357.0) T(357.0)	30.0	-	22.0	Digwad	84

Serial number	Name of village & Location code	Total area of the village (in hectare)	Total population (2001 Census)	Number of households (2001 Census)	Amenities available (if not available within the village, a dash (-) is shown in the column and next to it in brackets the distance in broad ranges viz.< 5 kms., 5-10 kms. and 10+ kms of the nearest place where the facility is available is given							
					Educational	Medical	Drinking water	Post, telegraph and telephone	Commercial and co-operative banks	Agricultural, non-agricultural and other credit societies	Recreational & cultural facilities (Cinema/ Video hall, Sports club, Stadium/Auditorium)	Communications (Bus service, railway station, waterway)
1	2	3	4	5	6	7	8	9	10	11	12	13
85	Nanpon (04129100)	250.0	650	101	P M C(10+)	- H(10+) MCW(10+) PHC(10+)	T HP TW W C	PO PH(10+)	- CM(10+) CP(10+)	- ACS(10+) NCS(10+) OCS(10+)	- CV(10+) SP(10+) ST(10+)	- BS(10+) RS(10+)
86	Madaiya Vikram (04129200)	105.0	153	34	P M(< 5) C(10+)	- H(10+) MCW(10+) PHC(10+)	T HP C	- PO(< 5) PH(10+)	- CM(10+) CP(10+)	- ACS(10+) NCS(10+) OCS(10+)	- CV(10+) SP(10+) ST(10+)	- BS(10+) RS(10+)
87	Imaliya (04129300)	211.0	422	66	P M(< 5) C(10+)	- H(5-10) MCW(10+) PHC(10+)	W	- PO(10+) PH(10+)	- CM(10+) CP(10+)	- ACS(10+) NCS(10+) OCS(10+)	- CV(10+) SP(10+) ST(10+)	- BS(5-10) RS(10+)
88	Gajikhedi (04129400)	653.0	1,387	237	P M C(10+)	- H(5-10) MCW(10+) PHC(10+)	HP W	- PO(10+) PH(10+)	- CM(10+) CP(10+)	- ACS(10+) NCS(10+) OCS(10+)	- CV(10+) SP(10+) ST(10+)	- BS(< 5) RS(10+)
89	Chandwar (04129500)	388.0	666	103	P M C(10+)	- H(5-10) MCW(10+) PHC(10+)	HP W	- PO(10+) PH(10+)	- CM(10+) CP(10+)	- ACS(10+) NCS(10+) OCS(10+)	- CV(10+) SP(10+) ST(10+)	- BS(5-10) RS(10+)
90	Semri Khojra (04129600)	844.0	1,400	269	P M AC C(10+)	- H(< 5) MCW(10+) PHC(10+)	HP W	- PO(10+) PH(10+)	- CM(10+) CP(10+)	- ACS(10+) NCS(10+) OCS(10+)	- CV(10+) SP(10+) ST(10+)	- BS(< 5) RS(10+)
91	Bhishti (04129700)	133.0	324	46	P M(< 5) C(10+)	CHW H(10+) MCW(10+) PHC(10+)	HP	- PO(< 5) PH(10+)	- CM(< 5) CP(< 5)	- ACS(< 5) NCS(< 5) OCS(< 5)	- CV(10+) SP(10+) ST(10+)	- BS(< 5) RS(10+)
92	Doobtalai (04129800)	353.0	450	78	P M(< 5) C(10+)	- H(10+) MCW(10+) PHC(10+)	HP W	- PO(10+) PH(10+)	- CM(10+) CP(10+)	- ACS(10+) NCS(10+) OCS(10+)	- CV(10+) SP(10+) ST(10+)	- BS(< 5) RS(10+)
93	Katka Shri (04129900)	84.0	169	28	P M(5-10) C(10+)	- H(10+) MCW(10+) PHC(10+)	HP W	- PO(10+) PH(10+)	- CM(10+) CP(10+)	- ACS(10+) NCS(10+) OCS(10+)	- CV(10+) SP(10+) ST(10+)	- BS(10+) RS(10+)
94	Khurpatni (04130000)	92.0	153	31	P M PUC C(10+)	- H(10+) MCW(10+) PHC(10+)	HP W	- PO(10+) PH(10+)	- CM(10+) CP(10+)	- ACS(10+) NCS(10+) OCS(10+)	- CV(10+) SP(10+) ST(10+)	- BS(10+) RS(10+)
95	Bagroda (04130100)	134.0	-------- Uninhabited ----------									
96	Ranipura Khurd (04130200)	231.0	338	55	P M(5-10) C(10+)	- H(10+) MCW(10+) PHC(10+)	HP W C	- PO(10+) PH(10+)	- CM(10+) CP(10+)	- ACS(10+) NCS(10+) OCS(10+)	- CV(10+) SP(10+) ST(10+)	- BS(10+) RS(10+)
97	Samnapur Kachhi (04130300)	358.0	1,259	220	P M(10+) C(10+)	- H(10+) MCW(10+) PHC(10+)	HP W	- PO(10+) PH(10+)	- CM(10+) CP(10+)	- ACS(10+) NCS(10+) OCS(10+)	- CV(10+) SP(10+) ST(10+)	- BS(10+) RS(10+)

Village Directory

Land Use (As on 1999)

Approach to village	Nearest town & distance (in km)	Power supply	News paper/Magazine	Most important commodity manufactured	Land use (i.e. area under different types of land use in hectare)					Name of village	Serial number
					Forest	Irrigated (by source)	Unirrigated	Culturable waste (including gauchar and groves)	Area not available for cultivation		
14	15	16	17	18	19	20	21	22	23	2	1
PR	Baraily (12)	ED EAG	-	-	-	GC(96.0) T(96.0)	136.0	-	18.0	Nanpon	85
MR	Baraily (12)	ED	-	-	-	GC(78.0) T(78.0)	16.0	-	11.0	Madaiya Vikram	86
MR	Badi (15)	EA	N	-	-	O(185.0) T(185.0)	3.0	2.0	21.0	Imaliya	87
PR	Badi (15)	EA	-	-	-	O(612.0) T(612.0)	-	5.0	36.0	Gajikhedi	88
PR	Badi (14)	EA	-	-	-	O(363.0) T(363.0)	-	4.0	21.0	Chandwar	89
MR	Badi (13)	EA	-	-	-	R(5.0) O(788.0) T(793.0)	-	8.0	43.0	Semri Khojra	90
MR	Baraily (14)	ED EAG EO	-	-	-	GC(102.0) T(102.0)	23.0	-	8.0	Bhishti	91
MR	Badi (14)	ED EO	-	-	-	GC(174.0) R(11.0) T(185.0)	153.0	5.0	10.0	Doobtalai	92
MR	Badi (10)	EA	-	-	-	GC(60.0) T(60.0)	18.0	3.0	3.0	Katka Shri	93
MR	Baraily (14)	ED	-	-	-	GC(67.0) T(67.0)	14.0	8.0	3.0	Khurpatni	94
		-------- Uninhabited ----------			-	GC(87.0) T(87.0)	35.0	7.0	5.0	Bagroda	95
MR	Badi (6)	EA	-	-	-	GC(211.0) T(211.0)	6.0	-	14.0	Ranipura Khurd	96
MR	Baraily (15)	ED EO	-	-	-	GC(325.0) T(325.0)	13.0	8.0	12.0	Samnapur Kachhi	97

Serial number	Name of village & Location code	Total area of the village (in hectare)	Total population (2001 Census)	Number of households (2001 Census)	Amenities available (if not available within the village, a dash (-) is shown in the column and next to it in brackets the distance in broad ranges viz.< 5 kms., 5-10 kms. and 10+ kms of the nearest place where the facility is available is given							
					Educational	Medical	Drinking water	Post, telegraph and telephone	Commercial and co-operative banks	Agricultural, non-agricultural and other credit societies	Recreational & cultural facilities (Cinema/ Video hall, Sports club, Stadium/Auditorium)	Communications (Bus service, railway station, waterway)
1	2	3	4	5	6	7	8	9	10	11	12	13
98	Chandpura Khurd (04130400)	118.0	65	16	P M(< 5) C(10+)	- H(10+) MCW(10+) PHC(10+)	HP	- PO(5-10) PH(5-10)	- CM(10+) CP(10+)	- ACS(10+) NCS(10+) OCS(10+)	- CV(10+) SP(10+) ST(10+)	- BS(5-10) RS(10+)
99	Mokalwada (04130500)	737.0	1,537	338	P M C(10+)	H DA CHW MCW(10+) PHC(10+)	T HP W	PO PH(10+)	- CM(10+) CP(10+)	- ACS(10+) NCS(10+) OCS(10+)	- CV(10+) SP(10+) ST(10+)	- BS(5-10) RS(10+)
100	Jaitpura (04130600)	334.0	196	34	P M(< 5) C(10+)	- H(10+) MCW(10+) PHC(10+)	HP W	- PO(10+) PH(10+)	- CM(10+) CP(10+)	- ACS(10+) NCS(10+) OCS(10+)	- CV(10+) SP(10+) ST(10+)	- BS(10+) RS(10+)
101	Bamhorimodi (04130700)	154.0	-------- Uninhabited ----------									
102	Ghurela (04130800)	273.0	617	112	P M(< 5) C(10+)	- H(10+) MCW(10+) PHC(10+)	HP W	- PO(10+) PH(10+)	- CM(10+) CP(10+)	- ACS(10+) NCS(10+) OCS(10+)	- CV(10+) SP(10+) ST(10+)	- BS(10+) RS(10+)
103	Palkashri (04130900)	532.0	1,224	231	P M C(10+)	CHW H(10+) MCW(10+) PHC(10+)	HP W	- PO(10+) PH(10+)	- CM(10+) CP(10+)	- ACS(10+) NCS(10+) OCS(10+)	- CV(10+) SP(10+) ST(10+)	- BS(5-10) RS(10+)
104	Jamuniya (04131000)	839.0	1,128	202	P M(5-10) C(10+)	- H(5-10) MCW(10+) PHC(10+)	T TW W TK	- PO(10+) PH(10+)	- CM(5-10) CP(10+)	- ACS(10+) NCS(10+) OCS(10+)	- CV(10+) SP(10+) ST(10+)	- BS(5-10) RS(10+)
105	Gugalwada (04131100)	954.0	2,231	405	P M S PUC C(10+)	PHC H(10+) MCW(10+)	T HP TW W TK C	PO PH(10+)	- CM(10+) CP(10+)	- ACS(10+) NCS(10+) OCS(10+)	- CV(10+) SP(10+) ST(10+)	- BS(5-10) RS(10+)
106	Kodari (04131200)	249.0	-------- Uninhabited ----------									
107	Shivtala (04131300)	767.0	1,334	323	P M C(10+)	- H(< 5) MCW(< 5) PHC(5-10)	T HP TW W TK C	- PO(< 5) PH(10+)	- CM(10+) CP(10+)	- ACS(< 5) NCS(< 5) OCS(< 5)	- CV(10+) SP(10+) ST(10+)	- BS(5-10) RS(10+)
108	Kutnasir (04131400)	743.0	1,626	294	P M(< 5) C(10+)	- H(< 5) MCW(< 5) PHC(5-10)	T HP TW W TK	- PO(< 5) PH(< 5)	- CM(< 5) CP(5-10)	- ACS(10+) NCS(10+) OCS(10+)	- CV(10+) SP(10+) ST(10+)	- BS(< 5) RS(10+)
109	Sagoniya (04131500)	501.0	782	145	P M C(10+)	- H(< 5) MCW(< 5) PHC(< 5)	T HP W TK C	- PO(< 5) PH(< 5)	- CM(5-10) CP(5-10)	- ACS(10+) NCS(10+) OCS(10+)	- CV(10+) SP(10+) ST(10+)	- BS(< 5) RS(10+)
110	Khandawar (04131600)	198.0	562	109	P M C(10+)	- H(< 5) MCW(< 5) PHC(< 5)	T HP W	- PO(< 5) PH(< 5)	- CM(5-10) CP(5-10)	- ACS(10+) NCS(10+) OCS(10+)	- CV(10+) SP(10+) ST(10+)	- BS(< 5) RS(10+)
111	Sultannagar (04131700)	364.0	665	115	P M(< 5) C(10+)	- H(5-10) MCW(5-10) PHC(5-10)	T HP W	- PO(5-10) PH(5-10)	- CM(5-10) CP(5-10)	- ACS(10+) NCS(10+) OCS(10+)	- CV(10+) SP(10+) ST(10+)	- BS(< 5) RS(10+)

Village Directory

Land Use (As on 1999)

Approach to village	Nearest town & distance (in km)	Power supply	News paper/Magazine	Most important commodity manufactured	Land use (i.e. area under different types of land use in hectare)					Name of village	Serial number
					Forest	Irrigated (by source)	Unirrigated	Culturable waste (including gauchar and groves)	Area not available for cultivation		
14	15	16	17	18	19	20	21	22	23	2	1
MR	Baraily (14)	ED	-	-	-	GC(100.0) T(100.0)	12.0	3.0	3.0	Chandpura Khurd	98
MR	Baraily (10)	ED	-	-	-	GC(566.0) T(566.0)	144.0	-	27.0	Mokalwada	99
FP	Badi (14)	-	-	-	-	GC(236.0) T(236.0)	85.0	12.0	1.0	Jaitpura	100
		-------- Uninhabited ----------			-	GC(46.0) T(46.0)	104.0	-	4.0	Bamhorimodi	101
FP	Baraily (20)	-	-	-	-	GC(124.0) T(124.0)	149.0	-	-	Ghurela	102
MR	Badi (9)	EA	-	-	-	GC(305.0) T(305.0)	224.0	3.0	-	Palkashri	103
PR MR	Badi (22)	EA	N M	-	-	GC(391.0) T(391.0)	412.0	23.0	13.0	Jamuniya	104
PR	Badi (12)	ED EAG	N M	-	-	GC(905.0) T(905.0)	40.0	-	9.0	Gugalwada	105
		-------- Uninhabited ----------			-	GC(45.0) T(45.0)	190.0	7.0	7.0	Kodari	106
PR	Badi (12)	ED	-	-	-	GC(651.0) T(651.0)	86.0	-	30.0	Shivtala	107
MR FP	Badi (18)	EA	-	-	-	GC(692.0) T(692.0)	16.0	2.0	33.0	Kutnasir	108
MR FP	Badi (21)	ED EAG EO	-	-	-	GC(438.0) T(438.0)	36.0	1.0	26.0	Sagoniya	109
PR MR FP	Badi (21)	EA	-	-	-	GC(159.0) T(159.0)	28.0	1.0	10.0	Khandawar	110
MR FP	Badi (22)	EA	-	-	-	GC(338.0) T(338.0)	7.0	1.0	18.0	Sultannagar	111

Serial number	Name of village & Location code	Total area of the village (in hectare)	Total population (2001 Census)	Number of households (2001 Census)	Amenities available (if not available within the village, a dash (-) is shown in the column and next to it in brackets the distance in broad ranges viz.< 5 kms., 5-10 kms. and 10+ kms of the nearest place where the facility is available is given							
					Educational	Medical	Drinking water	Post, telegraph and telephone	Commercial and co-operative banks	Agricultural, non-agricultural and other credit societies	Recreational & cultural facilities (Cinema/ Video hall, Sports club, Stadium/Auditorium)	Communications (Bus service, railway station, waterway)
1	2	3	4	5	6	7	8	9	10	11	12	13
112	Arka (04131800)	201.0	317	52	P M(< 5) C(10+)	- H(5-10) MCW(5-10) PHC(5-10)	T HP W	- PO(5-10) PH(5-10)	- CM(< 5) CP(< 5)	- ACS(10+) NCS(10+) OCS(10+)	- CV(10+) SP(10+) ST(10+)	- BS(5-10) RS(10+)
113	Badodiya Kalan (04131900)	335.0	655	100	P M(5-10) C(10+)	- H(5-10) MCW(10+) PHC(10+)	HP W	- PO(5-10) PH(10+)	- CM(10+) CP(10+)	- ACS(10+) NCS(10+) OCS(10+)	- CV(10+) SP(10+) ST(10+)	- BS(< 5) RS(10+)
114	Dumar Kalan (04132000)	303.0	422	64	P M(5-10) C(10+)	- H(5-10) MCW(10+) PHC(10+)	HP W	- PO(5-10) PH(10+)	- CM(10+) CP(10+)	- ACS(5-10) NCS(5-10) OCS(5-10)	- CV(10+) SP(10+) ST(10+)	- BS(5-10) RS(5-10)
115	Khapariya Kalan (04132100)	1,120.0	1,810	315	P M C(10+)	- H(< 5) MCW(10+) PHC(10+)	T HP W	PO PH(10+)	- CM(10+) CP(10+)	- ACS(10+) NCS(10+) OCS(10+)	- CV(10+) SP(10+) ST(10+)	- BS(5-10) RS(10+)
116	Nagpur (04132200)	218.0	159	25	P M(< 5) C(10+)	- H(10+) MCW(10+) PHC(10+)	HP W	- PO(5-10) PH(5-10)	- CM(10+) CP(10+)	- ACS(10+) NCS(10+) OCS(10+)	- CV(10+) SP(10+) ST(10+)	- BS(< 5) RS(< 5)
117	Gonda Kheda (04132300)	204.0	395	69	P M(< 5) C(10+)	- H(10+) MCW(10+) PHC(10+)	HP W	- PO(< 5) PH(< 5)	- CM(10+) CP(10+)	- ACS(10+) NCS(10+) OCS(10+)	- CV(< 5) SP(< 5) ST(< 5)	- BS(< 5) RS(10+)
118	Bharkachha Kalan (04132400)	1,755.0	3,941	749	P(3) M(2) PUC C(10+)	- H(10+) MCW(10+) PHC(10+)	T HP TW W R	PO PH(10+)	CP CM(10+)	- ACS(10+) NCS(10+) OCS(10+)	- CV(10+) SP(10+) ST(10+)	- BS(10+) RS(10+)
119	Kishanpur (04132500)	368.0	629	94	P M(< 5) C(10+)	- H(< 5) MCW(10+) PHC(10+)	HP W C	- PO(< 5) PH(10+)	- CM(10+) CP(10+)	- ACS(< 5) NCS(< 5) OCS(< 5)	- CV(< 5) SP(< 5) ST(< 5)	- BS(10+) RS(10+)
120	Gadarwas (04132600)	1,564.0	2,146	392	P(2) M C(10+)	- H(10+) MCW(10+) PHC(10+)	T HP TW W TK R	PO PH(10+)	- CM(5-10) CP(10+)	- ACS(< 5) NCS(< 5) OCS(< 5)	- CV(< 5) SP(10+) ST(10+)	- BS(10+) RS(10+)
121	Bhouti (04132700)	253.0	235	46	P M(< 5) C(10+)	- H(10+) MCW(10+) PHC(10+)	HP W R	- PO(< 5) PH(10+)	- CM(< 5) CP(10+)	- ACS(< 5) NCS(< 5) OCS(< 5)	- CV(5-10) SP(10+) ST(10+)	- BS(10+) RS(10+)
122	Gora Mchhawai (04132800)	944.0	1,704	358	P M C(10+)	- H(10+) MCW(10+) PHC(10+)	HP W R	- PO(< 5) PH(10+)	- CM(5-10) CP(10+)	- ACS(5-10) NCS(5-10) OCS(5-10)	- CV(5-10) SP(10+) ST(10+)	- BS(10+) RS(10+)
123	Biser (04132900)	668.0	963	148	P M C(10+)	- H(10+) MCW(10+) PHC(10+)	HP W	- PO(10+) PH(10+)	- CM(10+) CP(10+)	- ACS(10+) NCS(10+) OCS(10+)	- CV(10+) SP(10+) ST(10+)	- BS(10+) RS(10+)

Village Directory

Land Use (As on 1999)

Approach to village	Nearest town & distance (in km)	Power supply	News paper/Magazine	Most important commodity manufactured	Land use (i.e. area under different types of land use in hectare)					Name of village	Serial number
					Forest	Irrigated (by source)	Unirrigated	Culturable waste (including gauchar and groves)	Area not available for cultivation		
14	15	16	17	18	19	20	21	22	23	2	1
MR FP	Badi (22)	EA	-	-	-	GC(181.0) T(181.0)	6.0	1.0	13.0	Arka	112
MR	Badi (30)	EA	-	-	-	GC(246.0) T(246.0)	64.0	16.0	9.0	Badodiya Kalan	113
MR	Badi (24)	-	-	-	-	GC(222.0) T(222.0)	63.0	10.0	8.0	Dumar Kalan	114
MR	Badi (5)	EA	-	-	-	GC(810.0) TWE(202.0) T(1012.0)	31.0	39.0	38.0	Khapariya Kalan	115
FP	Badi (30)	-	-	-	-	GC(166.0) T(166.0)	42.0	3.0	7.0	Nagpur	116
MR FP	Badi (12)	EA	N	-	-	GC(56.0) T(56.0)	129.0	-	19.0	Gonda Kheda	117
MR FP NR	Badi (35)	EA	N M	-	-	GC(189.0) WE(200.0) TWE(300.0) R(500.0) T(1189.0)	292.0	-	274.0	Bharkachha Kalan	118
MR FP NR	Badi (38)	EA	-	-	-	GC(316.0) T(316.0)	29.0	-	23.0	Kishanpur	119
MR FP NR	Badi (33)	ED EAG	-	-	-	GC(538.0) W(38.0) WE(25.0) TWE(21.0) T(622.0)	723.0	96.0	123.0	Gadarwas	120
FP	Badi (35)	ED EAG	-	-	-	WE(5.0) TW(5.0) T(10.0)	132.0	62.0	49.0	Bhouti	121
MR FP NR	Badi (35)	ED EAG	-	-	-	GC(227.0) W(30.0) TW(45.0) R(10.0) T(312.0)	405.0	17.0	210.0	Gora Mchhawai	122
MR FP	Badi (40)	EA	-	-	-	GC(265.0) T(265.0)	376.0	-	27.0	Biser	123

Serial number	Name of village & Location code	Total area of the village (in hectare)	Total population (2001 Census)	Number of households (2001 Census)	Amenities available (if not available within the village, a dash (-) is shown in the column and next to it in brackets the distance in broad ranges viz.< 5 kms., 5-10 kms. and 10+ kms of the nearest place where the facility is available is given							
					Educational	Medical	Drinking water	Post, telegraph and telephone	Commercial and co-operative banks	Agricultural, non-agricultural and other credit societies	Recreational & cultural facilities (Cinema/ Video hall, Sports club, Stadium/Auditorium)	Communications (Bus service, railway station, waterway)
1	2	3	4	5	6	7	8	9	10	11	12	13
124	Deharikalan (04133000)	975.0	1,490	239	P M(10+) C(10+)	- H(10+) MCW(10+) PHC(10+)	HP W	- PO(10+) PH(10+)	- CM(10+) CP(10+)	- ACS(10+) NCS(10+) OCS(10+)	- CV(10+) SP(10+) ST(10+)	- BS(10+) RS(10+)
125	Sankheda (04133100)	832.0	1,101	193	P M(10+) C(10+)	- H(< 5) MCW(10+) PHC(10+)	HP R	PO PH(10+)	- CM(10+) CP(10+)	- ACS(10+) NCS(10+) OCS(10+)	- CV(10+) SP(10+) ST(10+)	- BS(10+) RS(10+)
126	Dhandhala (04133200)	460.0	705	109	P M(< 5) C(10+)	- H(10+) MCW(10+) PHC(10+)	HP W TK R	- PO(< 5) PH(10+)	- CM(10+) CP(10+)	- ACS(10+) NCS(10+) OCS(10+)	- CV(10+) SP(10+) ST(10+)	- BS(10+) RS(10+)
127	Mankapur (04133300)	1,567.0	2,378	409	P M S C(10+)	- H(< 5) MCW(10+) PHC(10+)	HP W TK R	PO PH(5-10)	- CM(10+) CP(10+)	- ACS(10+) NCS(10+) OCS(10+)	- CV(10+) SP(10+) ST(10+)	- BS(5-10) RS(10+)
128	Bamanwada (04133400)	479.0	732	114	P M(5-10) C(10+)	- H(10+) MCW(10+) PHC(10+)	T HP W R	PH PO(5-10)	- CM(10+) CP(10+)	- ACS(10+) NCS(10+) OCS(10+)	- CV(10+) SP(10+) ST(10+)	- BS(10+) RS(10+)
129	Motalsir (04133500)	833.0	1,180	215	P M(< 5) C(10+)	- H(10+) MCW(10+) PHC(10+)	HP R	- PO(< 5) PH(10+)	- CM(10+) CP(10+)	- ACS(10+) NCS(10+) OCS(10+)	- CV(10+) SP(10+) ST(10+)	- BS(10+) RS(10+) NW(10+)
130	Kiwali (04133600)	381.0	429	80	P M(5-10) C(10+)	- H(10+) MCW(10+) PHC(10+)	HP R	- PO(< 5) PH(10+)	- CM(10+) CP(10+)	- ACS(10+) NCS(10+) OCS(10+)	- CV(10+) SP(10+) ST(10+)	- BS(10+) RS(10+)
131	Semrighat (04133700)	763.0	1,095	179	P M(< 5) C(10+)	- H(10+) MCW(10+) PHC(10+)	HP R	- PO(< 5) PH(10+)	- CM(10+) CP(10+)	- ACS(10+) NCS(10+) OCS(10+)	- CV(10+) SP(10+) ST(10+)	- BS(10+) RS(10+)
132	Bagalwada (04133800)	1,088.0	1,735	338	P M C(5-10)	- H(10+) MCW(10+) PHC(10+)	HP W R	PO PH	- CM(5-10) CP(5-10)	- ACS(10+) NCS(10+) OCS(10+)	- CV(5-10) SP(5-10) ST(5-10)	- BS(5-10) RS(10+)
133	Sirawada Mukandi (04133900)	557.0	451	89	P M(< 5) C(10+)	- H(10+) MCW(< 5) PHC(< 5)	HP R	- PO(< 5) PH(< 5)	- CM(10+) CP(10+)	- ACS(10+) NCS(10+) OCS(10+)	- CV(10+) SP(10+) ST(10+)	- BS(10+) RS(10+)
134	Bhiladiya (04134000)	1,696.0	1,473	258	P M(< 5) C(10+)	- H(10+) MCW(10+) PHC(10+)	HP W R	- PO(< 5) PH(< 5)	- CM(10+) CP(10+)	- ACS(10+) NCS(10+) OCS(10+)	- CV(10+) SP(10+) ST(10+)	- BS(10+) RS(10+)
135	Bharkachha Khurd (04134100)	885.0	1,137	232	P M(< 5) C(5-10)	- H(5-10) MCW(5-10) PHC(5-10)	HP R	- PO(10+) PH(5-10)	- CM(5-10) CP(5-10)	- ACS(10+) NCS(10+) OCS(10+)	- CV(5-10) SP(5-10) ST(5-10)	- BS(5-10) RS(10+)

Village Directory

Land Use (As on 1999)

Approach to village	Nearest town & distance (in km)	Power supply	News paper/Magazine	Most important commodity manufactured	Land use (i.e. area under different types of land use in hectare)					Name of village	Serial number
					Forest	Irrigated (by source)	Unirrigated	Culturable waste (including gauchar and groves)	Area not available for cultivation		
14	15	16	17	18	19	20	21	22	23	2	1
MR FP	Badi (30)	EA	-	-	-	GC(440.0) T(440.0)	535.0	-	-	Deharikalan	124
MR FP	Badi (40)	EA	-	-	-	GC(256.0) T(256.0)	529.0	-	47.0	Sankheda	125
MR FP	Badi (21)	ED	-	-	-	GC(222.0) T(222.0)	165.0	54.0	19.0	Dhandhala	126
PR MR FP	Badi (17)	ED	-	-	-	GC(807.0) T(807.0)	668.0	20.0	72.0	Mankapur	127
MR FP	Badi (22)	ED EAG	-	-	-	GC(77.0) TWE(6.0) T(83.0)	318.0	38.0	40.0	Bamanwada	128
MR FP	Baraily (24)	EA	-	-	-	GC(20.0) TW(50.0) O(5.0) T(75.0)	585.0	102.0	71.0	Motalsir	129
MR FP	Baraily (20)	EA	-	-	-	TW(24.0) R(25.0) T(49.0)	279.0	51.0	2.0	Kiwali	130
MR FP	Baraily (20)	EA	-	-	-	TW(50.0) R(59.0) T(109.0)	552.0	74.0	28.0	Semrighat	131
MR FP	Baraily (10)	ED EAG	-	-	-	GC(50.0) WE(76.0) TK(20.0) T(146.0)	166.0	57.0	719.0	Bagalwada	132
MR FP	Baraily (15)	ED EAG	-	-	-	WE(15.0) TW(12.0) TK(25.0) T(52.0)	233.0	3.0	269.0	Sirawada Mukandi	133
MR FP	Baraily (12)	EA	-	-	-	GC(60.0) W(25.0) TW(85.0) R(30.0) T(200.0)	474.0	42.0	980.0	Bhiladiya	134
MR FP	Baraily (8)	EA	-	-	-	GC(150.0) TW(55.0) TWE(20.0) R(25.0) T(250.0)	575.0	48.0	12.0	Bharkachha Khurd	135

Serial number	Name of village & Location code	Total area of the village (in hectare)	Total population (2001 Census)	Number of households (2001 Census)	Amenities available (if not available within the village, a dash (-) is shown in the column and next to it in brackets the distance in broad ranges viz.< 5 kms., 5-10 kms. and 10+ kms of the nearest place where the facility is available is given							
					Educational	Medical	Drinking water	Post, telegraph and telephone	Commercial and co-operative banks	Agricultural, non-agricultural and other credit societies	Recreational & cultural facilities (Cinema/ Video hall, Sports club, Stadium/Auditorium)	Communications (Bus service, railway station, waterway)
1	2	3	4	5	6	7	8	9	10	11	12	13
136	Dimada (04134200)	1,114.0	2,078	403	P M S C(10+)	- H(10+) MCW(10+) PHC(10+)	HP TW W	PO PH	- CM(10+) CP(10+)	- ACS(10+) NCS(10+) OCS(10+)	- CV(10+) SP(10+) ST(10+)	- BS(5-10) RS(10+)
137	Dhadiya (04134300)	172.0			-------- Uninhabited ----------							
138	Dhimar Dhana (04134400)	436.0	486	80	P M(5-10) C(10+)	MCW H(10+) PHC(10+)	HP R	- PO(< 5) PH(< 5)	- CM(10+) CP(10+)	- ACS(10+) NCS(10+) OCS(10+)	- CV(10+) SP(10+) ST(10+)	- BS(5-10) RS(10+)
139	Akola (04134500)	796.0	642	120	P M(< 5) C(5-10)	- H(10+) MCW(5-10) PHC(5-10)	HP W	PO PH	- CM(5-10) CP(5-10)	- ACS(5-10) NCS(5-10) OCS(5-10)	- CV(5-10) SP(5-10) ST(10+)	- BS(< 5) RS(10+)
140	Samnapur Jagir (04134600)	363.0	1,270	244	P M C(5-10)	PHS H(5-10) MCW(5-10) PHC(5-10)	HP R	PO PH	- CM(5-10) CP(5-10)	- ACS(5-10) NCS(5-10) OCS(5-10)	- CV(5-10) SP(5-10) ST(10+)	BS RS(10+)
141	Mahragaon Khurd (04134700)	174.0	323	65	P M(< 5) C(< 5)	- H(< 5) MCW(< 5) PHC(< 5)	HP R	- PO(< 5) PH(< 5)	- CM(< 5) CP(< 5)	- ACS(10+) NCS(10+) OCS(10+)	- CV(< 5) SP(< 5) ST(10+)	- BS(< 5) RS(10+)
142	Lanjhi (04134800)	293.0	210	49	P M(< 5) C(5-10)	- H(5-10) MCW(5-10) PHC(5-10)	HP R	- PO(< 5) PH(< 5)	- CM(5-10) CP(5-10)	- ACS(10+) NCS(10+) OCS(10+)	- CV(5-10) SP(5-10) ST(5-10)	- BS(< 5) RS(10+)
143	Kanhaiyapar (04134900)	293.0	402	89	P M(< 5) C(10+)	- H(5-10) MCW(5-10) PHC(5-10)	HP W R	- PO(< 5) PH(< 5)	- CM(5-10) CP(5-10)	- ACS(5-10) NCS(5-10) OCS(5-10)	- CV(5-10) SP(10+) ST(10+)	- BS(5-10) RS(10+)
144	Gurariya (04135000)	730.0	1,943	303	P M C(5-10)	- H(< 5) MCW(< 5) PHC(< 5)	HP W R	- PO(< 5) PH(< 5)	- CM(< 5) CP(< 5)	- ACS(< 5) NCS(< 5) OCS(< 5)	- CV(< 5) SP(10+) ST(10+)	- BS(< 5) RS(10+)
145	Gol (04135100)	338.0	624	109	P M(< 5) C(< 5)	- H(5-10) MCW(5-10) PHC(5-10)	HP W R	- PO(< 5) PH(< 5)	- CM(5-10) CP(5-10)	- ACS(5-10) NCS(5-10) OCS(5-10)	- CV(5-10) SP(10+) ST(10+)	- BS(5-10) RS(10+)
146	Bamanwada (04135200)	281.0	531	81	P M(< 5) C(5-10)	- H(5-10) MCW(5-10) PHC(5-10)	HP W R	- PO(< 5) PH(< 5)	- CM(5-10) CP(5-10)	- ACS(5-10) NCS(5-10) OCS(5-10)	- CV(5-10) SP(5-10) ST(5-10)	- BS(5-10) RS(10+)

Village Directory

Land Use (As on 1999)

Approach to village	Nearest town & distance (in km)	Power supply	News paper/Magazine	Most important commodity manufactured	Land use (i.e. area under different types of land use in hectare)					Name of village	Serial number
					Forest	Irrigated (by source)	Unirrigated	Culturable waste (including gauchar and groves)	Area not available for cultivation		
14	15	16	17	18	19	20	21	22	23	2	1
MR FP	Baraily (16)	-	-	-	-	GC(19.0) TW(12.0) R(15.0) T(46.0)	550.0	499.0	19.0	Dimada	136
		-------- Uninhabited ----------			-	GC(39.0) R(30.0) T(69.0)	89.0	6.0	8.0	Dhadiya	137
MR FP	Baraily (12)	ED EAG	-	-	-	W(87.0) R(45.0) T(132.0)	252.0	16.0	36.0	Dhimar Dhana	138
MR FP	Baraily (10)	ED EAG	-	-	-	GC(40.0) W(118.0) TWE(55.0) R(81.0) T(294.0)	425.0	50.0	27.0	Akola	139
PR MR FP	Baraily (6)	ED EAG	-	-	-	GC(80.0) WE(42.0) TWE(35.0) R(33.0) T(190.0)	117.0	25.0	31.0	Samnapur Jagir	140
MR FP	Baraily (3)	ED EAG	-	-	-	W(40.0) TW(36.0) R(51.0) T(127.0)	23.0	6.0	18.0	Mahragaon Khurd	141
MR FP NR	Baraily (3)	ED EAG	-	-	-	GC(18.0) W(90.0) TWE(10.0) R(48.0) T(166.0)	80.0	32.0	15.0	Lanjhi	142
MR FP	Baraily (5)	EA	-	-	-	GC(33.0) W(3.0) TW(14.0) R(18.0) T(68.0)	197.0	4.0	24.0	Kanhaiyapar	143
MR FP	Baraily (4)	EA	-	-	-	GC(160.0) WE(25.0) TWE(110.0) O(56.0) T(351.0)	344.0	1.0	34.0	Gurariya	144
MR FP	Baraily (5)	EA	-	-	-	GC(36.0) WE(7.0) TWE(12.0) R(18.0) T(73.0)	205.0	3.0	57.0	Gol	145
MR FP	Baraily (10)	EA	-	-	-	GC(75.0) W(10.0) TW(22.0) R(12.0) T(119.0)	137.0	4.0	21.0	Bamanwada	146

Serial number	Name of village & Location code	Total area of the village (in hectare)	Total population (2001 Census)	Number of households (2001 Census)	Amenities available (if not available within the village, a dash (-) is shown in the column and next to it in brackets the distance in broad ranges viz.< 5 kms., 5-10 kms. and 10+ kms of the nearest place where the facility is available is given							
					Educational	Medical	Drinking water	Post, telegraph and telephone	Commercial and co-operative banks	Agricultural, non-agricultural and other credit societies	Recreational & cultural facilities (Cinema/ Video hall, Sports club, Stadium/Auditorium)	Communications (Bus service, railway station, waterway)
1	2	3	4	5	6	7	8	9	10	11	12	13
147	Kotpar Ganesh (04135300)	323.0	1,502	243	P M C(< 5)	CHW H(< 5) MCW(< 5) PHC(< 5)	HP W R	- PO(< 5) PH(< 5)	- CM(< 5) CP(< 5)	- ACS(< 5) NCS(< 5) OCS(< 5)	- CV(< 5) SP(10+) ST(10+)	- BS(< 5) RS(10+)
148	Dhokheda (04135400)	336.0	1,668	279	P AC M(< 5) C(< 5)	- H(< 5) MCW(10+) PHC(< 5)	T HP W R C	PH PO(< 5)	- CM(< 5) CP(< 5)	- ACS(< 5) NCS(< 5) OCS(5-10)	- CV(< 5) SP(< 5) ST(< 5)	- BS(< 5) RS(5-10) NW(10+)
149	Dhanasari (04135500)	254.0	705	121	P M(< 5) C(< 5)	- H(< 5) MCW(< 5) PHC(< 5)	T HP W R	- PO(< 5) PH(< 5)	- CM(< 5) CP(< 5)	- ACS(< 5) NCS(< 5) OCS(< 5)	- CV(< 5) SP(< 5) ST(< 5)	- BS(< 5) RS(10+)
150	Panjra Mansaram (04135600)	151.0	177	27	P M(< 5) C(< 5)	- H(< 5) MCW(< 5) PHC(< 5)	T HP W R	- PO(< 5) PH(< 5)	- CM(< 5) CP(< 5)	- ACS(< 5) NCS(< 5) OCS(< 5)	- CV(< 5) SP(< 5) ST(< 5)	- BS(< 5) RS(10+)
151	Sultanpur (04135700)	276.0	251	43	- P(< 5) M(< 5) C(< 5)	- H(< 5) MCW(< 5) PHC(< 5)	T R	- PO(< 5) PH(< 5)	CP CM(< 5)	- ACS(< 5) NCS(< 5) OCS(< 5)	- CV(< 5) SP(< 5) ST(< 5)	- BS(< 5) RS(10+)
152	Janakpur (04135800)	307.0	612	113	P M(< 5) C(< 5)	- H(5-10) MCW(5-10) PHC(5-10)	HP	- PO(< 5) PH(< 5)	- CM(< 5) CP(< 5)	- ACS(< 5) NCS(< 5) OCS(< 5)	- CV(< 5) SP(10+) ST(10+)	- BS(< 5) RS(10+)
153	Kamton (04135900)	1,018.0	3,698	620	P(3) M C(< 5)	- H(< 5) MCW(< 5) PHC(< 5)	HP	PO PH(6)	- CM(< 5) CP(< 5)	- ACS(< 5) NCS(< 5) OCS(< 5)	- CV(< 5) SP(10+) ST(10+)	- BS(< 5) RS(10+)
154	Salaiya (04136000)	275.0	384	61	P M(< 5) C(5-10)	- H(5-10) MCW(5-10) PHC(5-10)	HP	- PO(< 5) PH(< 5)	- CM(5-10) CP(5-10)	- ACS(< 5) NCS(5-10) OCS(5-10)	- CV(< 5) SP(10+) ST(10+)	- BS(5-10) RS(10+)
155	Mahragaon Kalan (04136100)	418.0	1,505	302	P M(< 5) C(10+)	- H(5-10) MCW(5-10) PHC(5-10)	HP	- PO(< 5) PH(< 5)	- CM(5-10) CP(5-10)	- ACS(< 5) NCS(5-10) OCS(5-10)	- CV(5-10) SP(10+) ST(10+)	- BS(5-10) RS(10+)
156	Khapariya Khurd (04136200)	371.0	956	171	P M(5-10) C(5-10)	CHW H(5-10) MCW(10+) PHC(10+)	HP W R C	PH PO(5-10)	- CM(< 5) CP(< 5)	- ACS(5-10) NCS(5-10) OCS(5-10)	- CV(5-10) SP(10+) ST(10+)	- BS(5-10) RS(10+)
157	Surmapar (04136300)	228.0	6	2	- P(< 5) M(5-10) C(5-10)	- H(5-10) MCW(10+) PHC(5-10)	HP W R C	PH PO(5-10)	- CM(10+) CP(5-10)	- ACS(5-10) NCS(5-10) OCS(5-10)	- CV(5-10) SP(10+) ST(10+)	- BS(5-10) RS(10+)

Village Directory

Land Use (As on 1999)

Approach to village	Nearest town & distance (in km)	Power supply	News paper/Magazine	Most important commodity manufactured	Land use (i.e. area under different types of land use in hectare)					Name of village	Serial number
					Forest	Irrigated (by source)	Unirrigated	Culturable waste (including gauchar and groves)	Area not available for cultivation		
14	15	16	17	18	19	20	21	22	23	2	1
MR	Baraily (5)	EA	N	-	-	GC(75.0) W(10.0) TWE(22.0) R(12.0) T(119.0)	161.0	12.0	31.0	Kotpar Ganesh	147
PR MR FP	Baraily (7)	EA	N M	-	-	GC(80.0) W(16.0) TW(25.0) R(15.0) T(136.0)	150.0	-	50.0	Dhokheda	148
PR MR FP	Baraily (3)	EA	N M	-	-	WE(28.0) TWE(65.0) R(36.0) T(129.0)	86.0	-	39.0	Dhanasari	149
MR FP	Baraily (2)	EA	-	-	-	WE(22.0) TWE(15.0) R(25.0) T(62.0)	65.0	8.0	16.0	Panjra Mansaram	150
MR FP	Baraily (1)	ED EAG	-	-	-	W(25.0) TW(48.0) TK(40.0) T(113.0)	132.0	11.0	20.0	Sultanpur	151
MR FP	Baraily (3)	EA	-	-	-	GC(115.0) W(35.0) TWE(37.0) R(38.0) T(225.0)	48.0	16.0	18.0	Janakpur	152
PR MR FP	Baraily (2)	EA	N M	-	-	GC(575.0) W(70.0) TW(110.0) R(58.0) T(813.0)	146.0	5.0	54.0	Kamton	153
MR FP	Baraily (5)	EA	-	-	-	GC(143.0) WE(15.0) TWE(67.0) T(225.0)	32.0	2.0	16.0	Salaiya	154
MR FP	Baraily (5)	EA	-	-	-	GC(242.0) WE(28.0) TWE(25.0) R(12.0) T(307.0)	89.0	22.0	-	Mahragaon Kalan	155
MR FP	Baraily (6)	ED EAG EO	-	-	-	GC(264.0) WE(9.0) R(9.0) T(282.0)	55.0	13.0	21.0	Khapariya Khurd	156
MR FP	Baraily (7)	EA	-	-	-	GC(142.0) WE(3.0) R(7.0) T(152.0)	41.0	25.0	10.0	Surmapar	157

Serial number	Name of village & Location code	Total area of the village (in hectare)	Total population (2001 Census)	Number of households (2001 Census)	Amenities available (if not available within the village, a dash (-) is shown in the column and next to it in brackets the distance in broad ranges viz.< 5 kms., 5-10 kms. and 10+ kms of the nearest place where the facility is available is given)							
					Educational	Medical	Drinking water	Post, telegraph and telephone	Commercial and co-operative banks	Agricultural, non-agricultural and other credit societies	Recreational & cultural facilities (Cinema/ Video hall, Sports club, Stadium/Auditorium)	Communications (Bus service, railway station, waterway)
1	2	3	4	5	6	7	8	9	10	11	12	13
158	Mehka (04136400)	113.0	231	38	P M(< 5) C(5-10)	- H(5-10) MCW(10+) PHC(5-10)	HP W R C	- PO(5-10) PH(< 5)	- CM(10+) CP(10+)	- ACS(5-10) NCS(5-10) OCS(5-10)	- CV(5-10) SP(10+) ST(10+)	- BS(5-10) RS(10+)
159	Kishanpur (04136500)	254.0	-------- Uninhabited ----------									
160	Nayagaon Khade (04136600)	818.0	350	68	P M(< 5) C(10+)	- H(10+) MCW(10+) PHC(10+)	HP W R C	- PO(< 5) PH(< 5)	- CM(10+) CP(10+)	- ACS(10+) NCS(10+) OCS(10+)	- CV(10+) SP(10+) ST(10+)	- BS(10+) RS(10+)
161	Udaigiri (04136700)	797.0	1,394	244	P M PUC C(10+)	PHS CHW H(10+) MCW(10+) PHC(10+)	HP W R C	PO PH	- CM(10+) CP(10+)	- ACS(10+) NCS(10+) OCS(10+)	- CV(10+) SP(10+) ST(10+)	- BS(10+) RS(10+) NW(5-10)
162	Paplai (04136800)	463.0	262	43	P M(< 5) C(10+)	- H(10+) MCW(10+) PHC(10+)	HP W TK C	- PO(< 5) PH(< 5)	- CM(10+) CP(5-10)	- ACS(10+) NCS(10+) OCS(10+)	- CV(10+) SP(10+) ST(10+)	- BS(10+) RS(10+)
163	Senkunwa (04136900)	961.0	247	52	P M(5-10) C(10+)	- H(10+) MCW(10+) PHC(10+)	HP W R	- PO(5-10) PH(5-10)	- CM(10+) CP(10+)	- ACS(10+) NCS(10+) OCS(10+)	- CV(10+) SP(10+) ST(10+)	- BS(10+) RS(10+)
164	Bhagdei (04137000)	871.0	1,050	207	P M(< 5) C(10+)	- H(5-10) MCW(10+) PHC(10+)	HP W TK	PH PO(< 5)	- CM(10+) CP(5-10)	- ACS(10+) NCS(10+) OCS(10+)	- CV(10+) SP(10+) ST(10+)	- BS(5-10) RS(10+)
165	Semri Khubchand (04137100)	198.0	562	117	P M(< 5) C(10+)	- H(10+) MCW(10+) PHC(10+)	HP W	PH(3) PO(< 5)	- CM(10+) CP(10+)	- ACS(10+) NCS(10+) OCS(10+)	- CV(10+) SP(10+) ST(10+)	- BS(10+) RS(10+)
166	Gulwada (04137200)	394.0	234	45	P M(5-10) C(10+)	- H(10+) MCW(10+) PHC(10+)	HP W	- PO(< 5) PH(10+)	- CM(10+) CP(10+)	- ACS(10+) NCS(10+) OCS(10+)	- CV(10+) SP(10+) ST(10+)	- BS(10+) RS(10+)
167	Panjra Kashiram (04137300)	181.0	513	102	P M(< 5) C(5-10)	CHW H(5-10) MCW(10+) PHC(5-10)	HP W	PO PH(8)	- CM(5-10) CP(10+)	- ACS(10+) NCS(10+) OCS(10+)	- CV(5-10) SP(10+) ST(5-10)	- BS(5-10) RS(10+)
168	Kheri Pratapsingh (04137400)	232.0	137	23	P M(< 5) C(10+)	- H(10+) MCW(10+) PHC(10+)	HP W R	- PO(< 5) PH(< 5)	- CM(10+) CP(10+)	- ACS(10+) NCS(10+) OCS(10+)	- CV(10+) SP(10+) ST(10+)	- BS(10+) RS(10+)
169	Sinwah (04137500)	282.0	326	52	P M(5-10) C(5-10)	- H(5-10) MCW(10+) PHC(5-10)	HP W	PH(2) PO(< 5)	- CM(5-10) CP(10+)	- ACS(10+) NCS(10+) OCS(10+)	- CV(5-10) SP(5-10) ST(10+)	- BS(5-10) RS(10+)
170	Alanpur (04137600)	170.0	-------- Uninhabited ----------									

Village Directory

Land Use (As on 1999)

Approach to village	Nearest town & distance (in km)	Power supply	News paper/Magazine	Most important commodity manufactured	Land use (i.e. area under different types of land use in hectare)					Name of village	Serial number
					Forest	Irrigated (by source)	Unirrigated	Culturable waste (including gauchar and groves)	Area not available for cultivation		
14	15	16	17	18	19	20	21	22	23	2	1
MR FP	Baraily (7)	ED EAG EO	-	-	-	GC(80.0) R(10.0) T(90.0)	11.0	5.0	7.0	Mehka	158
		-------- Uninhabited ----------			-	GC(123.0) W(2.0) R(5.0) T(130.0)	100.0	12.0	12.0	Kishanpur	159
MR FP	Baraily (13)	ED	-	-	685.0	GC(55.0) R(5.0) T(60.0)	18.0	25.0	30.0	Nayagaon Khade	160
MR FP	Baraily (12)	ED EAG EO	N M	-	-	GC(597.0) WE(2.0) R(11.0) T(610.0)	101.0	54.0	32.0	Udaigiri	161
MR FP	Baraily (14)	ED EAG	-	-	235.0	GC(115.0) WE(6.0) R(1.0) T(122.0)	87.0	8.0	11.0	Paplai	162
MR	Khargone (11)	ED EAG	-	-	832.0	WE(12.0) R(40.0) T(52.0)	70.0	1.0	6.0	Senkunwa	163
MR FP	Baraily (22)	EA	-	-	198.0	GC(174.0) TW(31.0) TWE(37.0) T(242.0)	358.0	4.0	69.0	Bhagdei	164
MR FP	Baraily (10)	ED EAG	-	-	-	GC(153.0) T(153.0)	19.0	3.0	23.0	Semri Khubchand	165
MR FP	Baraily (10)	EA	-	-	140.0	GC(136.0) W(1.0) R(10.0) T(147.0)	69.0	5.0	33.0	Gulwada	166
MR FP	Baraily (8)	EA	-	-	-	GC(157.0) TWE(1.0) T(158.0)	10.0	2.0	11.0	Panjra Kashiram	167
MR FP	Baraily (10)	ED	-	-	-	GC(208.0) T(208.0)	8.0	8.0	8.0	Kheri Pratapsingh	168
MR FP	Baraily (8)	ED EAG	-	-	-	GC(220.0) WE(1.0) R(9.0) T(230.0)	26.0	7.0	19.0	Sinwah	169
		-------- Uninhabited ----------			-	GC(155.0) T(155.0)	9.0	1.0	5.0	Alanpur	170

Serial number	Name of village & Location code	Total area of the village (in hectare)	Total population (2001 Census)	Number of households (2001 Census)	Amenities available (if not available within the village, a dash (-) is shown in the column and next to it in brackets the distance in broad ranges viz.< 5 kms., 5-10 kms. and 10+ kms of the nearest place where the facility is available is given							
					Educational	Medical	Drinking water	Post, telegraph and telephone	Commercial and co-operative banks	Agricultural, non-agricultural and other credit societies	Recreational & cultural facilities (Cinema/ Video hall, Sports club, Stadium/Auditorium)	Communications (Bus service, railway station, waterway)
1	2	3	4	5	6	7	8	9	10	11	12	13
171	Khursuru (04137700)	127.0	-------- Uninhabited ----------									
172	Lamanmunda (04137800)	117.0	-------- Uninhabited ----------									
173	Hardob (04137900)	279.0	369	85	P M(< 5) C(10+)	- H(10+) MCW(10+) PHC(10+)	HP W	PH PO(< 5)	- CM(10+) CP(10+)	ACS NCS(10+) OCS(10+)	- CV(10+) SP(10+) ST(10+)	- BS(< 5) RS(10+)
174	Aliwada (04138000)	176.0	248	54	P M(< 5) C(10+)	- H(10+) MCW(10+) PHC(10+)	HP W	- PO(< 5) PH(< 5)	- CM(10+) CP(10+)	ACS NCS(10+) OCS(10+)	- CV(10+) SP(10+) ST(10+)	- BS(< 5) RS(10+)
175	Utiya Khurd (04138100)	261.0	463	75	P M(< 5) C(10+)	CHW H(10+) MCW(10+) PHC(10+)	HP W	PH PO(< 5)	- CM(10+) CP(10+)	ACS NCS(10+) OCS(10+)	- CV(10+) SP(10+) ST(10+)	- BS(< 5) RS(10+)
176	Silwah (04138200)	474.0	1,042	195	P M C(10+)	CHW H(10+) MCW(10+) PHC(10+)	HP TW W TK	PH PO(< 5)	- CM(10+) CP(10+)	ACS NCS(10+) OCS(10+)	- CV(10+) SP(10+) ST(10+)	- BS(< 5) RS(10+)
177	Pipaliya Karansingh (04138300)	287.0	629	137	P M C(5-10)	CHW H(5-10) MCW(5-10) PHC(5-10)	HP W	PH(4) PO(< 5)	- CM(5-10) CP(10+)	- ACS(< 5) NCS(5-10) OCS(5-10)	- CV(5-10) SP(10+) ST(10+)	- BS(5-10) RS(10+)
178	Bhodiya (04138400)	745.0	1,312	217	P(3) M C(5-10)	CHW(2) H(5-10) MCW(5-10) PHC(5-10)	TW TK C	PH(8) PO(< 5)	- CM(5-10) CP(5-10)	- ACS(5-10) NCS(5-10) OCS(5-10)	- CV(5-10) SP(10+) ST(10+)	BS RS(10+)
179	Chhind (04138500)	681.0	664	109	P M(< 5) C(5-10)	- H(5-10) MCW(5-10) PHC(5-10)	HP TK C	PH(7) PO(< 5)	- CM(5-10) CP(5-10)	- ACS(10+) NCS(10+) OCS(10+)	- CV(5-10) SP(10+) ST(10+)	- BS(5-10) RS(10+)
180	Hamidganj (04138600)	347.0	397	80	P M(5-10) C(10+)	- H(5-10) MCW(10+) PHC(10+)	HP	PH(3) PO(5-10)	- CM(10+) CP(10+)	- ACS(5-10) NCS(5-10) OCS(5-10)	- CV(10+) SP(10+) ST(10+)	- BS(5-10) RS(10+)
181	Jamgarh (04138700)	966.0	1,938	390	P M S C(10+)	PHS H(10+) MCW(10+) PHC(10+)	HP TW W TK	PO PH	- CM(10+) CP(10+)	- ACS(10+) NCS(10+) OCS(10+)	- CV(10+) SP(10+) ST(10+)	BS RS(10+)
182	Madhamau (04138800)	489.0	334	55	P M(< 5) C(5-10)	- H(10+) MCW(10+) PHC(10+)	HP W R	PH PO(< 5)	- CM(5-10) CP(5-10)	- ACS(10+) NCS(10+) OCS(10+)	- CV(10+) SP(10+) ST(10+)	- BS(5-10) RS(10+)
183	Dhilwar (04138900)	220.0	163	37	P M(< 5) C(10+)	- H(10+) MCW(10+) PHC(10+)	HP W R	- PO(< 5) PH(5-10)	- CM(5-10) CP(5-10)	- ACS(10+) NCS(10+) OCS(10+)	- CV(10+) SP(10+) ST(10+)	- BS(5-10) RS(< 5)

Village Directory

Land Use (As on 1999)

Approach to village	Nearest town & distance (in km)	Power supply	News paper/Magazine	Most important commodity manufactured	Land use (i.e. area under different types of land use in hectare)					Name of village	Serial number
					Forest	Irrigated (by source)	Unirrigated	Culturable waste (including gauchar and groves)	Area not available for cultivation		
14	15	16	17	18	19	20	21	22	23	2	1
		-------- Uninhabited ----------			-	GC(113.0) T(113.0)	6.0	4.0	4.0	Khursuru	171
		-------- Uninhabited ----------			-	GC(84.0) T(84.0)	22.0	4.0	7.0	Lamanmunda	172
MR	Baraily (15)	ED EAG	-	-	-	GC(112.0) T(112.0)	141.0	4.0	22.0	Hardob	173
MR	Baraily (14)	EA	-	-	-	GC(106.0) T(106.0)	60.0	2.0	8.0	Aliwada	174
MR	Baraily (12)	EA	N	-	-	GC(208.0) T(208.0)	25.0	4.0	24.0	Utiya Khurd	175
PR	Baraily (10)	EA	N	-	-	GC(408.0) T(408.0)	34.0	8.0	24.0	Silwah	176
MR	Baraily (5)	EA	N	-	-	GC(251.0) T(251.0)	13.0	5.0	18.0	Pipaliya Karansingh	177
PR	Baraily (5)	EA	N	-	-	GC(493.0) T(493.0)	183.0	-	69.0	Bhodiya	178
PR	Baraily (8)	EA	N	-	-	GC(624.0) WE(2.0) T(626.0)	33.0	2.0	20.0	Chhind	179
MR	Baraily (10)	EA	-	-	-	GC(6.0) TW(7.0) TK(2.0) T(15.0)	320.0	-	12.0	Hamidganj	180
PR	Baraily (6)	EA	N	-	-	WE(8.0) TWE(40.0) T(48.0)	651.0	17.0	250.0	Jamgarh	181
MR	Baraily (5)	EA	-	-	-	TWE(15.0) R(10.0) T(25.0)	287.0	14.0	163.0	Madhamau	182
MR	Baraily (5)	ED EAG	-	-	-	TWE(5.0) R(15.0) T(20.0)	181.0	5.0	14.0	Dhilwar	183

Serial number	Name of village & Location code	Total area of the village (in hectare)	Total population (2001 Census)	Number of households (2001 Census)	Amenities available (if not available within the village, a dash (-) is shown in the column and next to it in brackets the distance in broad ranges viz.< 5 kms., 5-10 kms. and 10+ kms of the nearest place where the facility is available is given							
					Educational	Medical	Drinking water	Post, telegraph and telephone	Commercial and co-operative banks	Agricultural, non-agricultural and other credit societies	Recreational & cultural facilities (Cinema/ Video hall, Sports club, Stadium/Auditorium)	Communications (Bus service, railway station, waterway)
1	2	3	4	5	6	7	8	9	10	11	12	13
184	Ahmadpur (04139000)	554.0	1,012	188	P M(< 5) C(10+)	- H(10+) MCW(10+) PHC(10+)	HP W	PH PO(< 5)	- CM(< 5) CP(< 5)	- ACS(10+) NCS(10+) OCS(10+)	- CV(10+) SP(10+) ST(10+)	BS RS(10+)
185	Ghana (04139100)	113.0	12	2	- P(< 5) M(< 5) C(10+)	- H(10+) MCW(10+) PHC(10+)	HP W R	PH PO(< 5)	- CM(< 5) CP(< 5)	- ACS(10+) NCS(10+) OCS(10+)	- CV(10+) SP(10+) ST(10+)	- BS(< 5) RS(10+)
186	Khargone (04139200)	827.0	4,047	725	P(3) M(2) S(2) PUC C(10+)	PHC PHS RMP(4) CHW H(10+) MCW(10+)	HP W	PO TO PTO PH	CM CP	ACS NCS(10+) OCS(10+)	- CV(10+) SP(10+) ST(10+)	BS RS(10+)
187	Kheri Mugali (04139300)	489.0	527	93	P M S(2) PUC C(10+)	- H(10+) MCW(10+) PHC(10+)	HP W	- PO(10+) PH(< 5)	CP(2) CM(< 5)	- ACS(10+) NCS(10+) OCS(10+)	- CV(10+) SP(10+) ST(10+)	- BS(< 5) RS(10+)
188	Thala (04139400)	361.0	334	64	P M(< 5) C(10+)	- H(10+) MCW(10+) PHC(10+)	HP W	- PO(< 5) PH(< 5)	- CM(< 5) CP(< 5)	- ACS(< 5) NCS(< 5) OCS(< 5)	- CV(10+) SP(10+) ST(10+)	BS RS(10+)
189	Batera (04139500)	503.0	683	120	P M(< 5) C(10+)	RMP CHW H(10+) MCW(10+) PHC(10+)	HP W	- PO(< 5) PH(< 5)	- CM(< 5) CP(< 5)	- ACS(< 5) NCS(< 5) OCS(< 5)	- CV(10+) SP(10+) ST(10+)	BS RS(10+)
190	Rajwada (04139600)	898.0	1,597	257	P M C(10+)	PHS H(10+) MCW(5-10) PHC(5-10)	T HP TW W TK	PH(3) PO(< 5)	- CM(10+) CP(10+)	- ACS(< 5) NCS(10+) OCS(10+)	- CV(10+) SP(10+) ST(10+)	- BS(< 5) RS(10+)
191	Simariya (04139700)	344.0	662	95	P M(< 5) C(10+)	- H(10+) MCW(5-10) PHC(5-10)	T HP TW	- PO(< 5) PH(< 5)	- CM(10+) CP(5-10)	- ACS(< 5) NCS(10+) OCS(10+)	- CV(10+) SP(10+) ST(10+)	- BS(5-10) RS(10+)
192	Diyakheda (04139800)	245.0	9	3	- P(< 5) M(< 5) C(10+)	- H(10+) MCW(5-10) PHC(5-10)	T HP TW	- PO(< 5) PH(< 5)	- CM(10+) CP(5-10)	- ACS(< 5) NCS(10+) OCS(10+)	- CV(10+) SP(10+) ST(10+)	- BS(5-10) RS(10+)
193	Nayagaon Khurd (04139900)	223.0	518	86	P M(< 5) C(10+)	- H(10+) MCW(5-10) PHC(5-10)	T HP TW W R	- PO(< 5) PH(< 5)	- CM(10+) CP(< 5)	- ACS(< 5) NCS(10+) OCS(10+)	- CV(10+) SP(10+) ST(10+)	- BS(< 5) RS(10+)
194	Bamhori Baliram (04140000)	248.0	280	61	P M(< 5) C(10+)	- H(10+) MCW(5-10) PHC(5-10)	T HP TW W TK R	- PO(< 5) PH(< 5)	- CM(10+) CP(5-10)	- ACS(< 5) NCS(10+) OCS(10+)	- CV(10+) SP(10+) ST(10+)	- BS(< 5) RS(10+)
195	Jirawada (04140100)	430.0	400	77	P M(< 5) C(10+)	CHW H(10+) MCW(10+) PHC(10+)	T HP	PH(2) PO(< 5)	- CM(10+) CP(< 5)	- ACS(< 5) NCS(10+) OCS(10+)	- CV(10+) SP(10+) ST(10+)	- BS(< 5) RS(10+)
196	Chhuchhar (04140200)	598.0	645	105	P M(< 5) C(5-10)	- H(5-10) MCW(5-10) PHC(10+)	T HP TW W	PH(6) PO(< 5)	- CM(10+) CP(10+)	- ACS(10+) NCS(10+) OCS(10+)	- CV(5-10) SP(10+) ST(10+)	- BS(< 5) RS(10+)

Village Directory

Land Use (As on 1999)

Approach to village	Nearest town & distance (in km)	Power supply	News paper/Magazine	Most important commodity manufactured	Land use (i.e. area under different types of land use in hectare)					Name of village	Serial number
					Forest	Irrigated (by source)	Unirrigated	Culturable waste (including gauchar and groves)	Area not available for cultivation		
14	15	16	17	18	19	20	21	22	23	2	1
PR	Baraily (18)	EA	-	-	-	TWE(7.0) R(40.0) T(47.0)	448.0	6.0	53.0	Ahmadpur	184
MR	Baraily (2)	EA	-	-	-	TWE(15.0) R(20.0) T(35.0)	62.0	2.0	14.0	Ghana	185
PR	Baraily (14)	EA	N M	-	-	GC(66.0) WE(8.0) TWE(45.0) R(62.0) T(181.0)	549.0	27.0	70.0	Khargone	186
PR	Baraily (18)	EA	-	-	-	WE(3.0) TWE(48.0) T(51.0)	412.0	5.0	21.0	Kheri Mugali	187
PR	Baraily (18)	EA	N	-	-	TWE(4.0) T(4.0)	326.0	7.0	24.0	Thala	188
PR	Baraily (16)	EA	N	-	-	WE(6.0) TWE(13.0) R(9.0) T(28.0)	431.0	20.0	24.0	Batera	189
PR	Baraily (22)	ED EAG EO	-	-	-	TWE(204.0) R(30.0) T(234.0)	624.0	40.0	-	Rajwada	190
MR	Baraily (25)	ED EAG	-	-	-	TWE(163.0) T(163.0)	171.0	10.0	-	Simariya	191
MR	Baraily (25)	ED EAG	-	-	-	TWE(134.0) T(134.0)	111.0	-	-	Diyakheda	192
MR	Baraily (20)	ED EAG	-	-	-	TWE(94.0) R(30.0) T(124.0)	81.0	18.0	-	Nayagaon Khurd	193
MR	Baraily (25)	ED EAG	-	-	-	TK(74.0) R(25.0) T(99.0)	137.0	-	12.0	Bamhori Baliram	194
MR	Baraily (12)	ED	-	-	-	GC(51.0) TK(84.0) T(135.0)	271.0	-	24.0	Jirawada	195
MR	Baraily (10)	ED	N	-	-	GC(414.0) R(17.0) T(431.0)	142.0	5.0	20.0	Chhuchhar	196

Serial number	Name of village & Location code	Total area of the village (in hectare)	Total population (2001 Census)	Number of households (2001 Census)	Amenities available (if not available within the village, a dash (-) is shown in the column and next to it in brackets the distance in broad ranges viz.< 5 kms., 5-10 kms. and 10+ kms of the nearest place where the facility is available is given							
					Educational	Medical	Drinking water	Post, telegraph and telephone	Commercial and co-operative banks	Agricultural, non-agricultural and other credit societies	Recreational & cultural facilities (Cinema/ Video hall, Sports club, Stadium/Auditorium)	Communications (Bus service, railway station, waterway)
1	2	3	4	5	6	7	8	9	10	11	12	13
197	Khairwada (04140300)	468.0	757	131	P M C(10+)	CHW H(10+) MCW(10+) PHC(10+)	T HP TW	- PO(< 5) PH(10+)	- CM(10+) CP(< 5)	- ACS(< 5) NCS(10+) OCS(10+)	- CV(10+) SP(10+) ST(10+)	- BS(< 5) RS(10+)
198	Baiganiya (04140400)	457.0	798	142	P M(< 5) C(10+)	PHS CHW H(5 10) MCW(10+) PHC(10+)	T HP TW	PH(2) PO(< 5)	- CM(10+) CP(5-10)	- ACS(5-10) NCS(5-10) OCS(5-10)	- CV(10+) SP(10+) ST(10+)	- BS(5-10) RS(10+)
199	Tonga (04140500)	1,654.0	1,067	188	P M AC C(10+)	- H(5-10) MCW(10+) PHC(10+)	T HP W	- PO(5-10) PH(10+)	- CM(5-10) CP(5-10)	- ACS(< 5) NCS(10+) OCS(10+)	- CV(10+) SP(10+) ST(10+)	- BS(5-10) RS(10+)
200	Khairi Bramhchari (04140600)	258.0	272	44	P AC M(< 5) C(10+)	- H(< 5) MCW(10+) PHC(10+)	T HP W R	- PO(< 5) PH(10+)	- CM(10+) CP(10+)	- ACS(< 5) NCS(10+) OCS(10+)	- CV(10+) SP(10+) ST(10+)	- BS(< 5) RS(10+)
201	Chhawara (04140700)	1,309.0	2,983	451	P M S C(10+)	- H(10+) MCW(10+) PHC(10+)	T HP TW W	PO TO PTO PH	- CM(10+) CP(10+)	- ACS(10+) NCS(10+) OCS(10+)	- CV(10+) SP(10+) ST(10+)	BS RS
202	Utiya Kalan (04140800)	1,112.0	3,040	510	P(2) M S C(10+)	PHC H(10+) MCW(10+)	T HP TW W	PO TO PTO PH(4)	- CM(10+) CP(10+)	- ACS(10+) NCS(10+) OCS(10+)	- CV(10+) SP(10+) ST(10+)	BS RS(10+)
203	Bag Pipliya (04140900)	971.0	2,290	409	P(2) M S C(10+)	CHW H(10+) MCW(10+) PHC(10+)	HP W R	PO PH	- CM(10+) CP(10+)	- ACS(< 5) NCS(10+) OCS(10+)	- CV(10+) SP(10+) ST(10+)	BS RS(10+)
204	Kelkachha (04141000)	522.0	751	132	P M(< 5) C(10+)	CHW H(10+) MCW(10+) PHC(10+)	HP W	PH(2) PO(< 5)	- CM(10+) CP(10+)	- ACS(< 5) NCS(10+) OCS(10+)	- CV(10+) SP(10+) ST(10+)	BS RS(10+)
205	Johar Barha (04141100)	502.0	1,045	163	P M(5-10) C(5-10)	CHW H(10+) MCW(5-10) PHC(5-10)	HP W	- PO(5-10) PH(< 5)	- CM(5-10) CP(5-10)	- ACS(< 5) NCS(5-10) OCS(5-10)	- CV(5-10) SP(10+) ST(10+)	- BS(5-10) RS(10+)
206	Amrawad Khurd (04141200)	383.0	468	71	P M(< 5) C(10+)	- H(10+) MCW(10+) PHC(10+)	T HP R	PH PO(< 5)	- CM(10+) CP(5-10)	- ACS(< 5) NCS(10+) OCS(10+)	- CV(10+) SP(10+) ST(10+)	- BS(5-10) RS(10+)
207	Baniya Khedi (04141300)	390.0	350	70	P M(5-10) C(5-10)	- H(5-10) MCW(5-10) PHC(5-10)	T HP TK R	PH PO(< 5)	- CM(< 5) CP(< 5)	- ACS(< 5) NCS(< 5) OCS(< 5)	- CV(< 5) SP(10+) ST(10+)	- BS(< 5) RS(10+)
208	Simrod (04141400)	678.0	700	123	P M(< 5) C(5-10)	- H(5-10) MCW(5-10) PHC(5-10)	HP W	- PO(< 5) PH(< 5)	- CM(< 5) CP(5-10)	- ACS(5-10) NCS(5-10) OCS(5-10)	- CV(5-10) SP(5-10) ST(5-10)	- BS(< 5) RS(10+)

Village Directory

Land Use (As on 1999)

Approach to village	Nearest town & distance (in km)	Power supply	News paper/Magazine	Most important commodity manufactured	Land use (i.e. area under different types of land use in hectare)					Name of village	Serial number
					Forest	Irrigated (by source)	Unirrigated	Culturable waste (including gauchar and groves)	Area not available for cultivation		
14	15	16	17	18	19	20	21	22	23	2	1
MR	Baraily (13)	EA	N	-	-	GC(40.0) TWE(71.0) R(60.0) T(171.0)	279.0	-	18.0	Khairwada	197
MR	Baraily (15)	EA	N	-	-	GC(110.0) TWE(40.0) T(150.0)	283.0	2.0	22.0	Baiganiya	198
PR	Baraily (18)	EA	-	-	-	WE(60.0) TWE(502.0) R(130.0) T(692.0)	938.0	7.0	17.0	Tonga	199
MR	Baraily (18)	EA	-	-	-	W(30.0) TWE(41.0) TK(34.0) T(105.0)	149.0	-	4.0	Khairi Bramhchari	200
MR	Baraily (20)	EA	-	-	6.0	W(302.0) TW(404.0) TK(103.0) T(809.0)	422.0	-	72.0	Chhawara	201
PR	Baraily (15)	EA	N	-	-	W(223.0) TWE(475.0) R(125.0) T(823.0)	289.0	-	-	Utiya Kalan	202
PR	Baraily (12)	EA	-	-	29.0	WE(35.0) TWE(150.0) R(20.0) T(205.0)	651.0	22.0	64.0	Bag Pipliya	203
MR	Baraily (11)	EA	-	-	-	GC(242.0) WE(25.0) R(5.0) T(272.0)	212.0	4.0	34.0	Kelkachha	204
MR	Baraily (9)	EA	-	-	-	GC(235.0) W(8.0) TWE(12.0) T(255.0)	192.0	29.0	26.0	Johar Barha	205
MR	Baraily (17)	EA	-	-	-	TW(125.0) R(100.0) T(225.0)	140.0	1.0	17.0	Amrawad Khurd	206
MR	Baraily (7)	EA	N	-	246.0	-	144.0	-	-	Baniya Khedi	207
MR	Baraily (6)	EA	-	-	399.0	-	272.0	-	7.0	Simrod	208

Serial number	Name of village & Location code	Total area of the village (in hectare)	Total population (2001 Census)	Number of households (2001 Census)	Amenities available (if not available within the village, a dash (-) is shown in the column and next to it in brackets the distance in broad ranges viz.< 5 kms., 5-10 kms. and 10+ kms of the nearest place where the facility is available is given							
					Educational	Medical	Drinking water	Post, telegraph and telephone	Commercial and co-operative banks	Agricultural, non-agricultural and other credit societies	Recreational & cultural facilities (Cinema/ Video hall, Sports club, Stadium/Auditorium)	Communications (Bus service, railway station, waterway)
1	2	3	4	5	6	7	8	9	10	11	12	13
209	Kingi (04141500)	568.0	713	116	P M(< 5) C(10+)	- H(5-10) MCW(5-10) PHC(5-10)	T TW R	- PO(< 5) PH(< 5)	- CM(< 5) CP(5-10)	- ACS(< 5) NCS(< 5) OCS(< 5)	- CV(< 5) SP(10+) ST(10+)	- BS(< 5) RS(10+)
210	Nayagaon Kalan (04141600)	768.0	1,479	254	P M C(< 5)	- H(< 5) MCW(< 5) PHC(< 5)	T HP W	PH PO(< 5)	- CM(10+) CP(< 5)	- ACS(10+) NCS(10+) OCS(10+)	- CV(< 5) SP(10+) ST(10+)	- BS(< 5) RS(10+)
211	Maheshwar (04141700)	1,204.0	2,747	513	P(2) M S C(5-10)	- H(5-10) MCW(5-10) PHC(5-10)	T HP W	PO PH(2)	- CM(10+) CP(< 5)	- ACS(10+) NCS(10+) OCS(10+)	- CV(5-10) SP(5-10) ST(5-10)	- BS(5-10) RS(10+)
212	Magardha (04141800)	1,041.0	2,200	368	P(2) M AC C(10+)	- H(10+) MCW(10+) PHC(10+)	T HP W R C	PH(3) PO(< 5)	- CM(5-10) CP(5-10)	ACS NCS(5-10) OCS(5-10)	- CV(5-10) SP(5-10) ST(5-10)	- BS(5-10) RS(5-10)
213	Umariya (04141900)	368.0	440	80	P M(< 5) C(10+)	- H(10+) MCW(10+) PHC(10+)	T HP R C	- PO(< 5) PH(10+)	- CM(10+) CP(10+)	- ACS(10+) NCS(10+) OCS(10+)	- CV(10+) SP(10+) ST(10+)	- BS(10+) RS(10+)
214	Panjara Vijaysingh (04142000)	425.0	396	53	P M(10+) C(10+)	- H(10+) MCW(10+) PHC(10+)	T HP W R	- PO(< 5) PH(10+)	- CM(10+) CP(10+)	- ACS(10+) NCS(10+) OCS(10+)	- CV(10+) SP(10+) ST(10+)	- BS(10+) RS(10+)
215	Banskheda (04142100)	284.0	328	58	P M(10+) C(10+)	- H(10+) MCW(10+) PHC(10+)	T HP W R	- PO(< 5) PH(10+)	- CM(10+) CP(10+)	- ACS(10+) NCS(10+) OCS(10+)	- CV(10+) SP(10+) ST(10+)	- BS(10+) RS(10+)
216	Gopalpur (04142200)	433.0	565	113	P M(< 5) C(10+)	- H(10+) MCW(10+) PHC(10+)	HP TW W R	- PO(< 5) PH(< 5)	- CM(10+) CP(10+)	- ACS(< 5) NCS(< 5) OCS(< 5)	- CV(10+) SP(10+) ST(10+)	- BS(< 5) RS(10+)
217	Satrawan (04142300)	528.0	918	162	P M(5-10) C(10+)	- H(10+) MCW(10+) PHC(10+)	HP TW W	- PO(< 5) PH(< 5)	- CM(10+) CP(10+)	- ACS(< 5) NCS(10+) OCS(10+)	- CV(10+) SP(10+) ST(10+)	- BS(10+) RS(10+)
218	Muwar (04142400)	299.0	444	80	P M(< 5) C(10+)	- H(10+) MCW(10+) PHC(10+)	HP TW W R	- PO(< 5) PH(< 5)	- CM(< 5) CP(< 5)	ACS NCS(10+) OCS(10+)	- CV(10+) SP(10+) ST(10+)	- BS(10+) RS(10+)
219	Doomar (04142500)	653.0	1,019	189	P M C(10+)	PHC H(< 5) MCW(10+)	HP TW W R	PO PH	- CM(10+) CP(10+)	- ACS(< 5) NCS(10+) OCS(10+)	- CV(< 5) SP(< 5) ST(< 5)	- BS(10+) RS(10+)
220	Ghat Pipliya (04142600)	514.0	901	186	P M(< 5) C(10+)	- H(10+) MCW(10+) PHC(10+)	T R	- PO(10+) PH(10+)	- CM(10+) CP(10+)	- ACS(10+) NCS(10+) OCS(10+)	- CV(10+) SP(10+) ST(10+)	- BS(10+) RS(10+)
221	Sojani (04142700)	372.0	728	138	P M(< 5) C(10+)	- H(10+) MCW(10+) PHC(10+)	T	- PO(10+) PH(10+)	- CM(10+) CP(10+)	- ACS(10+) NCS(10+) OCS(10+)	- CV(10+) SP(10+) ST(10+)	- BS(10+) RS(10+)

Village Directory

Land Use (As on 1999)

Approach to village	Nearest town & distance (in km)	Power supply	News paper/Magazine	Most important commodity manufactured	Land use (i.e. area under different types of land use in hectare)					Name of village	Serial number
					Forest	Irrigated (by source)	Unirrigated	Culturable waste (including gauchar and groves)	Area not available for cultivation		
14	15	16	17	18	19	20	21	22	23	2	1
MR	Baraily (3)	EA	-	-	-	GC(468.0) T(468.0)	100.0	-	-	Kingi	209
PR	Baraily (4)	ED EAG	N	-	-	GC(450.0) WE(72.0) TWE(72.0) T(594.0)	143.0	-	31.0	Nayagaon Kalan	210
PR	Baraily (6)	ED EAG	N	-	-	GC(691.0) WE(40.0) TWE(4.0) T(735.0)	374.0	8.0	87.0	Maheshwar	211
MR	Baraily (10)	EA	N M	-	-	GC(415.0) WE(86.0) T(501.0)	457.0	30.0	53.0	Magardha	212
MR	Baraily (10)	EA	N M	-	-	GC(170.0) WE(64.0) T(234.0)	113.0	-	21.0	Umariya	213
MR	Baraily (10)	EA	N M	-	-	GC(83.0) WE(58.0) T(141.0)	238.0	13.0	33.0	Panjara Vijaysingh	214
MR	Baraily (10)	EA	-	-	-	TW(16.0) TWE(6.0) T(22.0)	227.0	18.0	17.0	Banskheda	215
MR	Baraily (12)	EA	-	-	-	TWE(23.0) R(29.0) T(52.0)	353.0	10.0	18.0	Gopalpur	216
MR	Baraily (13)	EA	-	-	-	WE(13.0) TWE(18.0) R(22.0) T(53.0)	400.0	4.0	71.0	Satrawan	217
MR	Baraily (14)	EA	-	-	-	WE(4.0) TWE(18.0) T(22.0)	197.0	12.0	68.0	Muwar	218
MR	Baraily (12)	EA	-	-	-	WE(36.0) TWE(37.0) R(10.0) T(83.0)	492.0	41.0	37.0	Doomar	219
MR	Baraily (15)	ED EAG	-	-	38.0	GC(31.0) WE(31.0) T(62.0)	269.0	21.0	124.0	Ghat Pipliya	220
MR	Baraily (17)	ED EAG	-	-	18.0	GC(31.0) WE(31.0) T(62.0)	219.0	35.0	38.0	Sojani	221

Serial number	Name of village & Location code	Total area of the village (in hectare)	Total population (2001 Census)	Number of households (2001 Census)	Amenities available (if not available within the village, a dash (-) is shown in the column and next to it in brackets the distance in broad ranges viz.< 5 kms., 5-10 kms. and 10+ kms of the nearest place where the facility is available is given							
					Educational	Medical	Drinking water	Post, telegraph and telephone	Commercial and co-operative banks	Agricultural, non-agricultural and other credit societies	Recreational & cultural facilities (Cinema/ Video hall, Sports club, Stadium/Auditorium)	Communications (Bus service, railway station, waterway)
1	2	3	4	5	6	7	8	9	10	11	12	13
222	Dhabla (04142800)	354.0	445	92	P M C(10+)	- H(10+) MCW(10+) PHC(10+)	T	- PO(10+) PH(10+)	- CM(10+) CP(10+)	- ACS(10+) NCS(10+) OCS(10+)	- CV(10+) SP(10+) ST(10+)	- BS(10+) RS(10+)
223	Purohit Pipriya (04142900)	514.0	630	114	P M C(10+)	- H(10+) MCW(10+) PHC(10+)	T HP	PO PH	- CM(10+) CP(10+)	- ACS(10+) NCS(10+) OCS(10+)	- CV(10+) SP(10+) ST(10+)	- BS(10+) RS(10+)
224	Khandraj (04143000)	509.0	1,149	175	P M(5-10) C(10+)	- H(10+) MCW(10+) PHC(10+)	T	- PO(10+) PH(10+)	- CM(10+) CP(10+)	- ACS(10+) NCS(10+) OCS(10+)	- CV(10+) SP(10+) ST(10+)	- BS(10+) RS(10+)
225	Sarra (04143100)	426.0	975	140	P M(5-10) C(10+)	- H(10+) MCW(10+) PHC(10+)	HP R	- PO(< 5) PH(< 5)	- CM(10+) CP(10+)	- ACS(10+) NCS(10+) OCS(10+)	- CV(10+) SP(10+) ST(10+)	- BS(< 5) RS(10+)
226	Sirawada Murdi (04143200)	343.0	603	89	P M(5-10) C(10+)	CHW H(10+) MCW(10+) PHC(10+)	HP R	- PO(< 5) PH(< 5)	- CM(10+) CP(10+)	- ACS(10+) NCS(10+) OCS(10+)	- CV(10+) SP(10+) ST(10+)	- BS(< 5) RS(10+)
227	Bamhori Panda (04143300)	636.0	852	164	P M(< 5) C(10+)	- H(10+) MCW(10+) PHC(10+)	HP R	PH PO(< 5)	- CM(10+) CP(10+)	- ACS(10+) NCS(10+) OCS(10+)	- CV(10+) SP(10+) ST(10+)	- BS(< 5) RS(10+)
228	Mangrol (04143400)	424.0	1,554	337	P M C(10+)	PHS H(10+) MCW(10+) PHC(10+)	HP R	PH(3) PO(< 5)	- CM(10+) CP(10+)	- ACS(10+) NCS(10+) OCS(10+)	- CV(10+) SP(10+) ST(10+)	- BS(< 5) RS(10+)
229	Kotpar Mahant (04143500)	441.0	639	117	P M(5-10) C(10+)	- H(10+) MCW(10+) PHC(10+)	HP R	PH PO(< 5)	- CM(10+) CP(10+)	- ACS(10+) NCS(10+) OCS(10+)	- CV(10+) SP(10+) ST(10+)	BS RS(10+)
230	Aliganj (04143600)	950.0	2,028	365	P(2) M S C(10+)	FWC RMP SMP CHW H(10+) MCW(10+) PHC(10+)	T HP R	PO PH(8)	- CM(10+) CP(< 5)	ACS NCS(10+) OCS(10+)	- CV(10+) SP(10+) ST(10+)	BS RS(10+)
231	Seoni (04143700)	516.0	582	89	P M(< 5) C(10+)	- H(10+) MCW(10+) PHC(10+)	HP R	PH PO(< 5)	CM CP	- ACS(10+) NCS(10+) OCS(10+)	- CV(10+) SP(10+) ST(10+)	- BS(< 5) RS(10+)
232	Barha Kalan (04143800)	564.0	1,424	256	P M(5-10) C(10+)	- H(10+) MCW(10+) PHC(10+)	HP R	- PO(< 5) PH(< 5)	- CM(10+) CP(5-10)	- ACS(5-10) NCS(10+) OCS(10+)	- CV(10+) SP(10+) ST(10+)	- BS(5-10) RS(10+)
233	Damdogri (04143900)	366.0	143	29	P M(< 5) C(5-10)	- H(< 5) MCW(5-10) PHC(5-10)	W TK	- PO(< 5) PH(< 5)	- CM(< 5) CP(10+)	- ACS(< 5) NCS(5-10) OCS(10+)	- CV(10+) SP(10+) ST(10+)	- BS(< 5) RS(5-10) NW(5-10)
234	Dob (04144000)	414.0	-------- Uninhabited ----------									

Village Directory

Land Use (As on 1999)

Approach to village	Nearest town & distance (in km)	Power supply	News paper/Magazine	Most important commodity manufactured	Land use (i.e. area under different types of land use in hectare)					Name of village	Serial number
					Forest	Irrigated (by source)	Unirrigated	Culturable waste (including gauchar and groves)	Area not available for cultivation		
14	15	16	17	18	19	20	21	22	23	2	1
MR	Baraily (16)	ED EAG	-	-	12.0	GC(38.0) WE(38.0) T(76.0)	266.0	-	-	Dhabla	222
MR	Baraily (16)	ED EAG	-	-	4.0	GC(58.0) WE(58.0) T(116.0)	374.0	-	20.0	Purohit Pipriya	223
MR	Baraily (14)	ED EAG	-	-	7.0	GC(181.0) T(181.0)	281.0	4.0	36.0	Khandraj	224
MR	Baraily (26)	EA	-	-	-	WE(72.0) TWE(60.0) T(132.0)	241.0	15.0	38.0	Sarra	225
MR	Baraily (17)	EA	-	-	-	WE(90.0) TWE(51.0) T(141.0)	162.0	18.0	22.0	Sirawada Murdi	226
MR	Baraily (16)	EA	-	-	-	WE(129.0) TWE(125.0) T(254.0)	346.0	11.0	25.0	Bamhori Panda	227
MR	Baraily (25)	EA	-	-	-	WE(91.0) TWE(42.0) T(133.0)	218.0	23.0	50.0	Mangrol	228
PR	Baraily (22)	EA	-	-	-	WE(57.0) TWE(40.0) T(97.0)	218.0	11.0	115.0	Kotpar Mahant	229
PR	Baraily (17)	EA	N	-	-	WE(127.0) TWE(300.0) T(427.0)	443.0	15.0	65.0	Aliganj	230
MR	Baraily (20)	EA	-	-	-	WE(52.0) TWE(110.0) T(162.0)	293.0	10.0	51.0	Seoni	231
MR	Baraily (23)	EA	-	-	-	WE(100.0) TWE(109.0) T(209.0)	265.0	19.0	71.0	Barha Kalan	232
PR MR FP	Obedullaganj (8)	EA	-	-	366.0	-	-	-	-	Damdogri	233
		-------- Uninhabited ----------			414.0	-	-	-	-	Dob	234

Serial number	Name of village & Location code	Total area of the village (in hectare)	Total population (2001 Census)	Number of households (2001 Census)	Amenities available (if not available within the village, a dash (-) is shown in the column and next to it in brackets the distance in broad ranges viz.< 5 kms., 5-10 kms. and 10+ kms of the nearest place where the facility is available is given							
					Educational	Medical	Drinking water	Post, telegraph and telephone	Commercial and co-operative banks	Agricultural, non-agricultural and other credit societies	Recreational & cultural facilities (Cinema/ Video hall, Sports club, Stadium/Auditorium)	Communications (Bus service, railway station, waterway)
1	2	3	4	5	6	7	8	9	10	11	12	13
235	Kosmi (04144100)	287.0	552	87	P M(< 5) C(5-10)	- H(< 5) MCW(5-10) PHC(5-10)	W TK	- PO(< 5) PH(< 5)	- CM(< 5) CP(10+)	- ACS(< 5) NCS(5-10) OCS(10+)	- CV(10+) SP(10+) ST(10+)	- BS(< 5) RS(5-10) NW(5-10)
	Block Total	**125511.0**	**176271**	**31283**	**P(231) M(64) S(17) PUC(7) C AC(21)**	**H(2) HA HH DA(4) MCW(3) CWC HC PHC(4) PHS(8) FWC RMP(10) SMP CHW(35)**	**T(85) W(169) TK(28) HP(211) TW(38) R(91) C(33) L**	**PO(37) TO(3) PTO(3) PH(137)**	**CM(3) CP(7)**	**ACS(13)**		**BS(19) RS**

Village Directory

Land Use (As on 1999)

Approach to village	Nearest town & distance (in km)	Power supply	News paper/Magazine	Most important commodity manufactured	Land use (i.e. area under different types of land use in hectare)					Name of village	Serial number
					Forest	Irrigated (by source)	Unirrigated	Culturable waste (including gauchar and groves)	Area not available for cultivation		
14	15	16	17	18	19	20	21	22	23	2	1
PR MR FP	Obedullaganj (8)	EA	-	-	168.0	-	103.0	8.0	8.0	Kosmi	235
PR(41) MR(189) FP(91) NR(5)		**ED(83) EAG(42) EO(10) EA(124)**	**N(37) M(15)**		**24785.0**	**GC(32053) PC(217) W(1196) WE(1982) TW(1187) TWE(4289) TK(613) R(3174) O(2019) T(46730)**	**40100.0**	**4739.0**	**9157.0**		

(ii) Alphabetical list of Villages alongwith location code 1991 and 2001

Serial Number	Name of village	2001 Census location code number	1991 Census location code number
1	2	3	4
Name of CD Block: Silwani			
Name of Sub-Dist: 0006			
1	Alazpur	04169300	30006099999999F252
2	Amapani Kalan	04154900	300060006000600108
3	Ambapani Khurd	04159600	300060006000600155
4	Amgawan	04163300	300060006000600192
5	Arjani	04148000	300060006000600039
6	Bagwada	04164800	300060006000600207
7	Bajani	04148700	300060006000600046
8	Bakshi	04156000	300060006000600119
9	Bamhori Kasba	04147900	300060006000600038
10	Banda Deori	04167900	300060006000600238
11	Bandari	04147400	300060006000600033
12	Barchheka	04147000	300060006000600029
13	Bardha	04151500	300060006000600074
14	Bardha Bambori	04151600	300060006000600075
15	Bareli	04145400	300060006000600013
16	Bareli	04153500	300060006000600094
17	Barrapondi	04161300	300060006000600172
18	Basa	04150500	300060006000600064
19	Bater	04153800	300060006000600097
20	Begawan Kalan	04155400	300060006000600113
21	Begawan Khurd	04155200	300060006000600111
22	Belgaon	04147300	300060006000600032
23	Berkhedi	04156800	300060006000600127
24	Berkhedi	04165300	300060006000600212
25	Berua	04166900	300060006000600228
26	Bhajiya	04147200	300060006000600031
27	Bhanpur	04166000	300060006000600219
28	Bhatpura	04155900	300060006000600118
29	Bhesara	04147800	300060006000600037
30	Bhiloni	04157900	300060006000600138
31	Bhondiya	04153700	300060006000600096
32	Bichhua	04161700	300060006000600176
33	Bigharra	04165700	300060006000600216
34	Bikalpur	04167700	300060006000600236
35	Bilgawan	04161100	300060006000600170
36	Birpur	04161200	300060006000600171
37	Bitali	04167100	300060006000600230
38	Budha	04151800	300060006000600077
39	Chainpur	04164000	300060006000600199
40	Chandan Pipaliya	04166400	300060006000600223
41	Chandpura	04165100	300060006000600210
42	Chandpura Kalan	04155600	300060006000600115

Serial Number	Name of village	2001 Census location code number	1991 Census location code number
1	2	3	4
43	Chandpura Khurd	04152100	300060006000600080
44	Chargawan	04164200	300060006000600201
45	Chauka	04154200	300060006000600101
46	Chhind	04168000	300060006000600239
47	Chhir Pipaliya	04150900	300060006000600068
48	Chhitapar	04147700	300060006000600036
49	Chicholi	04155700	300060006000600116
50	Chikali	04146700	300060006000600026
51	Chilli	04166500	300060006000600224
52	Chingwada Kalan	04145800	300060006000600017
53	Chingwada Khurd	04145900	300060006000600018
54	Chirah	04151000	300060006000600069
55	Chirchita	04167400	300060006000600233
56	Chor Pipliya	04148500	300060006000600044
57	Chouka	04166200	300060006000600221
58	Chunhetiya	04152600	300060006000600085
59	Dabri	04159300	300060006000600152
60	Deni	04145500	300060006000600014
61	Deokani	04159800	300060006000600157
62	Deori	04156200	300060006000600121
63	Deori	04157500	300060006000600134
64	Deori	04160900	300060006000600168
65	Dhamanpani	04150600	300060006000600065
66	Dhana	04169500	30006099999999F254
67	Dhangawan	04165800	300060006000600217
68	Dholpur	04154400	300060006000600103
69	Dilhari	04148200	300060006000600041
70	Dokri	04145700	300060006000600016
71	Dungariya	04168200	300060006000600241
72	Dungariya Kalan	04150200	300060006000600061
73	Dungariya Kalan	04157700	300060006000600136
74	Dungariya Khurd	04148900	300060006000600048
75	Gadarwara	04144300	300060006000600002
76	Gadgawan	04160400	300060006000600163
77	Gaganwada	04149100	300060006000600050
78	Gaganwada	04154500	300060006000600104
79	Gaganwada Kalan	04158500	300060006000600144
80	Gailwani	04150300	300060006000600062
81	Gajanda	04146300	300060006000600022
82	Gajnai	04156500	300060006000600124
83	Gelpur	04169200	30006099999999F251
84	Ghana	04160100	300060006000600160
85	Ghoghari	04162800	300060006000600187
86	Ghoorpur	04158600	300060006000600145
87	Ghoorpur	04161800	300060006000600177
88	Gopalpur	04148400	300060006000600043

Serial Number	Name of village	2001 Census location code number	1991 Census location code number
1	2	3	4
89	Gorkhakalan	04166100	300060006000600220
90	Gorkhakhurd	04166700	300060006000600226
91	Gundrai	04148100	300060006000600040
92	Gundrai	04162500	300060006000600184
93	Gupti Hamirpur	04146900	300060006000600028
94	Gutori	04164400	300060006000600203
95	Hameerpur	04156300	300060006000600122
96	Hatnapur	04160600	300060006000600165
97	Hatoda	04165400	300060006000600213
98	Hinotiya	04158000	300060006000600139
99	Hirapur	04159000	300060006000600149
100	Imaliya	04159700	300060006000600156
101	Jabalpur	04165500	300060006000600214
102	Jaipura	04149600	300060006000600055
103	Jaitgarh	04147100	300060006000600030
104	Jaithari	04168100	300060006000600240
105	Jaitpur	04158100	300060006000600140
106	Jam	04148300	300060006000600042
107	Jamanjhiri	04164300	300060006000600202
108	Jamanpani	04162700	300060006000600186
109	Jamuniya	04167300	300060006000600232
110	Jamuniya Ganeshram	04146500	300060006000600024
111	Jamuniya Paramsukh	04154700	300060006000600106
112	Jarua	04158800	300060006000600147
113	Jhamar	04156700	300060006000600126
114	Jhamar	04166600	300060006000600225
115	Johar	04163600	300060006000600195
116	Jujharpur	04168300	300060006000600242
117	Juniya	04154300	300060006000600102
118	Kachgawan	04156600	300060006000600125
119	Kakarua	04158900	300060006000600148
120	Kakarua	04163100	300060006000600190
121	Kalendi	04155500	300060006000600114
122	Kartoli	04169000	30006099999999F249
123	Katkui	04161900	300060006000600178
124	Kesali	04148600	300060006000600045
125	Khairi	04149700	300060006000600056
126	Khamariya	04145300	300060006000600012
127	Khamariya Kalan	04156100	300060006000600120
128	Khamariya Khurd	04160200	300060006000600161
129	Khamariya Khurd	04164900	300060006000600208
130	Khamariya Manpur	04154100	300060006000600100
131	Khamera	04158700	300060006000600146
132	Khamkua	04161000	300060006000600169
133	Khamraiya Kalan	04167200	300060006000600231
134	Khanpura	04154800	300060006000600107
135	Kharairi	04150800	300060006000600067

Serial Number	Name of village	2001 Census location code number	1991 Census location code number
1	2	3	4
136	Kheri	04153600	300060006000600095
137	Kheri Khodra	04160800	300060006000600167
138	Khirka Ghati	04149200	300060006000600051
139	Kingi	04166800	300060006000600227
140	Kiratpur	04144900	300060006000600008
141	Kitua	04150400	300060006000600063
142	Kolua	04167500	300060006000600234
143	Kota Khajari	04154000	300060006000600099
144	Kothari	04149500	300060006000600054
145	Kukwada	04168600	30006099999999F245
146	Kundali	04149300	300060006000600052
147	Kunwar Khedi	04167800	300060006000600237
148	Kunwar Pipaliya	04155800	300060006000600117
149	Madanpur	04157800	300060006000600137
150	Madhiya	04152400	300060006000600083
151	Madhiya	04157600	300060006000600135
152	Magarmoli	04165200	300060006000600211
153	Mahgawan	04157300	300060006000600132
154	Mahgawan Kalan	04166300	300060006000600222
155	Mahgawan Khurd	04168500	300060006000600244
156	Mahka	04159900	300060006000600158
157	Mahka	04162900	300060006000600188
158	Majgawan	04144500	300060006000600004
159	Malanwada	04150000	300060006000600059
160	Manakwada	04151300	300060006000600072
161	Mandha	04157400	300060006000600133
162	Mankapur	04157200	300060006000600131
163	Mardanpur	04158200	300060006000600141
164	Marheti	04164600	300060006000600205
165	Mendki	04144600	300060006000600005
166	Mohanpura	04153100	300060006000600090
167	Moran Pipaliya	04152200	300060006000600081
168	Muar	04157100	300060006000600130
169	Mudapar	04145100	300060006000600010
170	Nagpura	04162200	300060006000600181
171	Naktua	04160500	300060006000600164
172	Nandpur	04165900	300060006000600218
173	Narayanpur	04163000	300060006000600189
174	Nibhora	04163700	300060006000600196
175	Nigari	04155300	300060006000600112
176	Nimnapur	04146800	300060006000600027
177	Noorpura	04155000	300060006000600109
178	Noorpura	04168400	300060006000600243
179	Padariya Himmat Singh	04153400	300060006000600093
180	Padariya Kalan	04149400	300060006000600053
181	Padariya Khurd	04145200	300060006000600011

Serial Number	Name of village	2001 Census location code number	1991 Census location code number
1	2	3	4
182	Pagara	04152300	300060006000600082
183	Pala	04151700	300060006000600076
184	Papda	04163200	300060006000600191
185	Parasiya	04162100	300060006000600180
186	Patha	04167600	300060006000600235
187	Pathapani	04169600	30006099999999F255
188	Pathapondi	04156400	300060006000600123
189	Patna	04144200	300060006000600001
190	Patna	04157000	300060006000600129
191	Pehariya	04147600	300060006000600035
192	Penpati	04169400	30006099999999F253
193	Phulmar	04164700	300060006000600206
194	Pipaliya Kalan	04159200	300060006000600151
195	Pipaliya Khas	04163800	300060006000600197
196	Pipliya Khurd	04152700	300060006000600086
197	Ponar	04164100	300060006000600200
198	Pondi	04165000	300060006000600209
199	Pondi	04168900	30006099999999F248
200	Pratapgarh	04151100	300060006000600070
201	Pratapgarh	04162300	300060006000600182
202	Puddar	04161400	300060006000600173
203	Rahma	04167000	300060006000600229
204	Raipani	04162400	300060006000600183
205	Raipura	04165600	300060006000600215
206	Ramgarh	04146200	300060006000600021
207	Ramgarh	04169100	30006099999999F250
208	Rampura	04148800	300060006000600047
209	Rampura Kalan	04144700	300060006000600006
210	Rampura Khurd	04158400	300060006000600143
211	Ranipura	04154600	300060006000600105
212	Rimjha	04151400	300060006000600073
213	Ronsara Ghati	04151200	300060006000600071
214	Ronsra Rani	04152900	300060006000600088
215	Sahajpur	04152500	300060006000600084
216	Sahajpuri	04144400	300060006000600003
217	Sai Kheda	04153300	300060006000600092
218	Sala Barru	04163400	300060006000600193
219	Salaiya	04144800	300060006000600007
220	Salaiya	04147500	300060006000600034
221	Salaiya Parsora	04161600	300060006000600175
222	Samnapur	04146600	300060006000600025
223	Samnapur	04156900	300060006000600128
224	Samnapur	04163500	300060006000600194
225	Sanaidar	04161500	300060006000600174
226	Sarkhadi	04160700	300060006000600166
227	Sarra	04164500	300060006000600204
228	Sarra Kalan	04153000	300060006000600089

Serial Number	Name of village	2001 Census location code number	1991 Census location code number
1	2	3	4
229	Sarra Khurd	04159100	300060006000600150
230	Searmau	04159400	300060006000600153
231	Semra Khas	04162600	300060006000600185
232	Seoni	04150700	300060006000600066
233	Silwani	04155100	300060006000600110
234	Simariya	04152800	300060006000600087
235	Simariya	04163900	300060006000600198
236	Simariya Kalan	04146100	300060006000600020
237	Simariya Khurd	04149900	300060006000600058
238	Singhpur	04150100	300060006000600060
239	Singori	04168800	30006099999999F247
240	Singota	04151900	300060006000600078
241	Singpuri	04145600	300060006000600015
242	Singpuri	04159500	300060006000600154
243	Siyalwada	04149000	300060006000600049
244	Sojni	04153200	300060006000600091
245	Sultanpur	04158300	300060006000600142
246	Suneti	04146400	300060006000600023
247	Tendukheda	04162000	300060006000600179
248	Tinghara	04160300	300060006000600162
249	Tinghari	04160000	300060006000600159
250	Tulsipar	04145000	300060006000600009
251	Tundakheda	04149800	300060006000600057
252	Uchera Jamuniya	04153900	300060006000600098
253	Umarjhir	04152000	300060006000600079
254	Ushapur	04146000	300060006000600019
255	Vilai	04168700	30006099999999F246

Serial number	Name of village & Location code	Total area of the village (in hectare)	Total population (2001 Census)	Number of households (2001 Census)	Amenities available (if not available within the village, a dash (-) is shown in the column and next to it in brackets the distance in broad ranges viz.< 5 kms., 5-10 kms. and 10+ kms of the nearest place where the facility is available is given							
					Educational	Medical	Drinking water	Post, telegraph and telephone	Commercial and co-operative banks	Agricultural, non-agricultural and other credit societies	Recreational & cultural facilities (Cinema/ Video hall, Sports club, Stadium/Auditorium)	Communications (Bus service, railway station, waterway)
1	2	3	4	5	6	7	8	9	10	11	12	13
CD Block: Silwani (0006)												
1	Patna (04144200)	665.0	462	73	P M(5-10) C(10+)	- H(10+) MCW(10+) PHC(10+)	T HP W	- PO(5-10) PH(10+)	- CM(5-10) CP(5-10)	- ACS(5-10) NCS(5-10) OCS(5-10)	- CV(10+) SP(10+) ST(10+)	- BS(5-10) RS(10+)
2	Gadarwara (04144300)	346.0	256	43	P M(< 5) C(10+)	- H(10+) MCW(10+) PHC(10+)	T HP W	- PO(< 5) PH(10+)	- CM(5-10) CP(5-10)	- ACS(5-10) NCS(5-10) OCS(5-10)	- CV(10+) SP(10+) ST(10+)	- BS(5-10) RS(10+)
3	Sahajpuri (04144400)	325.0	267	35	P M(5-10) C(10+)	- H(10+) MCW(10+) PHC(10+)	T HP W	- PO(5-10) PH(10+)	- CM(5-10) CP(5-10)	- ACS(5-10) NCS(5-10) OCS(5-10)	- CV(10+) SP(10+) ST(10+)	- BS(5-10) RS(10+)
4	Majgawan (04144500)	667.0	415	80	P M(< 5) C(10+)	- H(10+) MCW(10+) PHC(10+)	T HP W R	- PO(< 5) PH(10+)	- CM(5-10) CP(5-10)	- ACS(5-10) NCS(5-10) OCS(5-10)	- CV(10+) SP(10+) ST(10+)	- BS(< 5) RS(10+)
5	Mendki (04144600)	276.0	327	62	P M(< 5) C(10+)	- H(10+) MCW(10+) PHC(10+)	T HP W R	- PO(< 5) PH(10+)	- CM(5-10) CP(5-10)	- ACS(5-10) NCS(5-10) OCS(5-10)	- CV(10+) SP(10+) ST(10+)	- BS(< 5) RS(10+)
6	Rampura Kalan (04144700)	312.0	636	113	P M C(10+)	- H(10+) MCW(10+) PHC(10+)	T HP W R	- PO(< 5) PH(< 5)	- CM(5-10) CP(5-10)	- ACS(5-10) NCS(5-10) OCS(5-10)	- CV(10+) SP(10+) ST(10+)	- BS(< 5) RS(10+)
7	Salaiya (04144800)	665.0	531	86	P M(< 5) C(5-10)	- H(5-10) MCW(10+) PHC(5-10)	HP TW	- PO(< 5) PH(< 5)	- CM(10+) CP(10+)	- ACS(10+) NCS(5-10) OCS(5-10)	- CV(5-10) SP(10+) ST(10+)	- BS(< 5) RS(10+)
8	Kiratpur (04144900)	713.0	1,337	232	P(2) M S C(5-10)	PHS H(5-10) MCW(10+) PHC(10+)	HP TW W	PO PH(2)	- CM(10+) CP(10+)	- ACS(5-10) NCS(5-10) OCS(5-10)	- CV(5-10) SP(5-10) ST(5-10)	BS RS(10+)
9	Tulsipar (04145000)	370.0	694	132	P M C(10+)	- H(10+) MCW(10+) PHC(5-10)	HP W	PO PH(5)	- CM(10+) CP(5-10)	- ACS(< 5) NCS(10+) OCS(5-10)	- CV(10+) SP(10+) ST(10+)	BS RS(10+)
10	Mudapar (04145100)	316.0	759	107	P M(< 5) C(10+)	- H(10+) MCW(10+) PHC(5-10)	HP W	- PO(< 5) PH(< 5)	- CM(10+) CP(5-10)	- ACS(< 5) NCS(10+) OCS(10+)	- CV(10+) SP(10+) ST(10+)	BS RS(10+)

Village Directory

Land Use (As on 1999)

Approach to village	Nearest town & distance (in km)	Power supply	News paper/Magazine	Most important commodity manufactured	Land use (i.e. area under different types of land use in hectare)					Name of village	Serial number
					Forest	Irrigated (by source)	Unirrigated	Culturable waste (including gauchar and groves)	Area not available for cultivation		
14	15	16	17	18	19	20	21	22	23	2	1
MR	Baraily (50)	ED EAG	-	-	423.0	W(11.0) TWE(10.0) R(10.0) T(31.0)	105.0	62.0	44.0	Patna	1
MR	Baraily (50)	ED EAG	-	-	51.0	W(32.0) TWE(20.0) T(52.0)	103.0	60.0	80.0	Gadarwara	2
MR	Baraily (50)	ED EAG	-	-	50.0	TW(20.0) TWE(25.0) T(45.0)	144.0	32.0	54.0	Sahajpuri	3
MR	Baraily (48)	ED EAG	-	-	265.0	WE(24.0) R(100.0) T(124.0)	176.0	77.0	25.0	Majgawan	4
MR	Baraily (48)	EA	N	-	-	WE(15.0) TWE(100.0) R(20.0) T(135.0)	122.0	8.0	11.0	Mendki	5
MR	Baraily (40)	EA	N	-	-	WE(12.0) TWE(100.0) R(30.0) T(142.0)	144.0	14.0	12.0	Rampura Kalan	6
PR	Baraily (55)	EA	N	-	-	W(20.0) TWE(187.0) TK(8.0) T(215.0)	403.0	22.0	25.0	Salaiya	7
PR	Baraily (55)	EA	N	-	19.0	W(20.0) TWE(140.0) R(30.0) T(190.0)	455.0	-	49.0	Kiratpur	8
MR	Baraily (35)	EA	N	-	-	TWE(68.0) R(43.0) T(111.0)	209.0	26.0	24.0	Tulsipar	9
MR	Baraily (35)	EA	-	-	-	TWE(88.0) TK(82.0) T(170.0)	108.0	26.0	12.0	Mudapar	10

Serial number	Name of village & Location code	Total area of the village (in hectare)	Total population (2001 Census)	Number of households (2001 Census)	Amenities available (if not available within the village, a dash (-) is shown in the column and next to it in brackets the distance in broad ranges viz.< 5 kms., 5-10 kms. and 10+ kms of the nearest place where the facility is available is given							
					Educational	Medical	Drinking water	Post, telegraph and telephone	Commercial and co-operative banks	Agricultural, non-agricultural and other credit societies	Recreational & cultural facilities (Cinema/ Video hall, Sports club, Stadium/Auditorium)	Communications (Bus service, railway station, waterway)
1	2	3	4	5	6	7	8	9	10	11	12	13
11	Padariya Khurd (04145200)	443.0	718	122	P M C(10+)	- H(10+) MCW(10+) PHC(5-10)	HP W	PH(4) PO(< 5)	- CM(10+) CP(10+)	- ACS(< 5) NCS(10+) OCS(10+)	- CV(10+) SP(10+) ST(< 5)	BS RS(10+)
12	Khamariya (04145300)	232.0	239	39	P M C(10+)	- H(10+) MCW(10+) PHC(10+)	HP	PH PO(< 5)	- CM(10+) CP(5-10)	- ACS(5-10) NCS(10+) OCS(10+)	- CV(10+) SP(10+) ST(10+)	BS RS(10+)
13	Bareli (04145400)	112.0	42	7	P M(< 5) C(10+)	- H(10+) MCW(10+) PHC(5-10)	HP	PH PO(< 5)	- CM(10+) CP(5-10)	- ACS(5-10) NCS(10+) OCS(10+)	- CV(10+) SP(10+) ST(10+)	BS RS(10+)
14	Deni (04145500)	162.0	265	43	P M(< 5) C(10+)	- H(10+) MCW(10+) PHC(10+)	HP W	- PO(< 5) PH(< 5)	- CM(10+) CP(10+)	- ACS(5-10) NCS(10+) OCS(10+)	- CV(10+) SP(10+) ST(10+)	- BS(< 5) RS(10+)
15	Singpuri (04145600)	935.0	734	146	P M C(10+)	CHW H(10+) MCW(10+) PHC(10+)	HP TW W	- PO(< 5) PH(< 5)	- CM(10+) CP(10+)	- ACS(10+) NCS(10+) OCS(10+)	- CV(10+) SP(10+) ST(10+)	- BS(< 5) RS(10+)
16	Dokri (04145700)	963.0	491	75	P M(< 5) C(10+)	CHW H(10+) MCW(10+) PHC(10+)	HP TW W	- PO(5-10) PH(< 5)	- CM(10+) CP(10+)	- ACS(10+) NCS(10+) OCS(10+)	- CV(10+) SP(10+) ST(10+)	- BS(5-10) RS(10+)
17	Chingwada Kalan (04145800)	610.0	973	177	P O M(< 5) C(10+)	RMP CHW H(10+) MCW(10+) PHC(10+)	HP TW W	PH(12) PO(< 5)	- CM(10+) CP(5-10)	- ACS(10+) NCS(10+) OCS(10+)	- CV(10+) SP(10+) ST(10+)	- BS(< 5) RS(10+)
18	Chingwada Khurd (04145900)	267.0	324	64	P M(< 5) C(10+)	CHW H(10+) MCW(10+) PHC(10+)	HP TW W	- PO(< 5) PH(< 5)	- CM(10+) CP(10+)	- ACS(10+) NCS(10+) OCS(10+)	- CV(10+) SP(10+) ST(10+)	- BS(< 5) RS(10+)
19	Ushapur (04146000)	423.0	672	147	P M(< 5) C(10+)	PHS RMP CHW H(10+) MCW(10+) PHC(10+)	HP TW W	PH PO(< 5)	- CM(10+) CP(10+)	- ACS(10+) NCS(10+) OCS(10+)	- CV(10+) SP(10+) ST(10+)	- BS(< 5) RS(10+)
20	Simariya Kalan (04146100)	67.0	236	45	P M(5-10) C(10+)	- H(5-10) MCW(10+) PHC(10+)	HP	- PO(10+) PH(5-10)	- CM(5-10) CP(5-10)	- ACS(5-10) NCS(5-10) OCS(5-10)	- CV(10+) SP(10+) ST(10+)	- BS(5-10) RS(10+)
21	Ramgarh (04146200)	1,081.0	459	86	- P(< 5) M(5-10) C(10+)	- H(< 5) MCW(5-10) PHC(10+)	HP	- PO(5-10) PH(5-10)	- CM(5-10) CP(5-10)	- ACS(5-10) NCS(5-10) OCS(5-10)	- CV(10+) SP(10+) ST(10+)	- BS(5-10) RS(10+)

Village Directory

Land Use (As on 1999)

Approach to village	Nearest town & distance (in km)	Power supply	News paper/Magazine	Most important commodity manufactured	Land use (i.e. area under different types of land use in hectare)					Name of village	Serial number
					Forest	Irrigated (by source)	Unirrigated	Culturable waste (including gauchar and groves)	Area not available for cultivation		
14	15	16	17	18	19	20	21	22	23	2	1
MR	Baraily (39)	EA	N	-	-	W(8.0) TWE(159.0) L(32.0) T(199.0)	184.0	32.0	28.0	Padariya Khurd	11
MR	Baraily (38)	EA	N	-	-	TWE(33.0) R(15.0) T(48.0)	168.0	7.0	9.0	Khamariya	12
MR	Baraily (36)	EA	-	-	-	TWE(7.0) R(30.0) T(37.0)	64.0	3.0	8.0	Bareli	13
MR	Baraily (36)	EA	-	-	-	TK(22.0) R(27.0) T(49.0)	98.0	5.0	10.0	Deni	14
MR	Baraily (54)	ED EAG	-	-	504.0	W(11.0) WE(15.0) TWE(50.0) R(10.0) T(86.0)	260.0	68.0	17.0	Singpuri	15
MR	Baraily (36)	ED EAG	-	-	534.0	W(18.0) WE(5.0) TWE(15.0) R(5.0) T(43.0)	300.0	74.0	12.0	Dokri	16
MR	Baraily (55)	EA	-	-	39.0	W(87.0) R(149.0) O(20.0) T(256.0)	286.0	6.0	23.0	Chingwada Kalan	17
MR	Baraily (36)	ED EAG	-	-	15.0	W(2.0) WE(6.0) TWE(90.0) T(98.0)	120.0	21.0	13.0	Chingwada Khurd	18
MR	Baraily (52)	ED EAG	-	Earthern Pots	10.0	W(1.0) WE(1.0) TWE(128.0) R(10.0) T(140.0)	201.0	48.0	24.0	Ushapur	19
MR	Baraily (40)	ED EAG EO	-	-	-	W(4.0) T(4.0)	38.0	24.0	1.0	Simariya Kalan	20
MR	Baraily (36)	EA	-	-	737.0	WE(26.0) TWE(24.0) T(50.0)	155.0	119.0	20.0	Ramgarh	21

Serial number	Name of village & Location code	Total area of the village (in hectare)	Total population (2001 Census)	Number of households (2001 Census)	Amenities available (if not available within the village, a dash (-) is shown in the column and next to it in brackets the distance in broad ranges viz.< 5 kms., 5-10 kms. and 10+ kms of the nearest place where the facility is available is given							
					Educational	Medical	Drinking water	Post, telegraph and telephone	Commercial and co-operative banks	Agricultural, non-agricultural and other credit societies	Recreational & cultural facilities (Cinema/ Video hall, Sports club, Stadium/Auditorium)	Communications (Bus service, railway station, waterway)
1	2	3	4	5	6	7	8	9	10	11	12	13
22	Gajanda (04146300)	48.0	251	47	- P(< 5) M(5-10) C(10+)	- H(5-10) MCW(5-10) PHC(10+)	HP	- PO(< 5) PH(5-10)	- CM(5-10) CP(5-10)	- ACS(5-10) NCS(5-10) OCS(5-10)	- CV(10+) SP(10+) ST(10+)	- BS(5-10) RS(10+)
23	Suneti (04146400)	14.0	73	15	- P(5-10) M(10+) C(10+)	- H(10+) MCW(10+) PHC(10+)	HP W	- PO(10+) PH(10+)	- CM(10+) CP(10+)	- ACS(10+) NCS(10+) OCS(10+)	- CV(10+) SP(10+) ST(10+)	- BS(10+) RS(10+)
24	Jamuniya Ganeshram (04146500)	447.0	248	46	- P(< 5) M(< 5) C(10+)	- H(5-10) MCW(10+) PHC(10+)	HP W	- PO(5-10) PH(5-10)	- CM(5-10) CP(5-10)	- ACS(5-10) NCS(5-10) OCS(5-10)	- CV(10+) SP(10+) ST(10+)	- BS(5-10) RS(10+)
25	Samnapur (04146600)	242.0	794	174	P M C(10+)	- H(5-10) MCW(10+) PHC(10+)	HP W	- PO(5-10) PH(5-10)	- CM(5-10) CP(5-10)	- ACS(5-10) NCS(5-10) OCS(5-10)	- CV(10+) SP(10+) ST(10+)	- BS(5-10) RS(10+)
26	Chikali (04146700)	282.0	584	93	P M(5-10) C(10+)	- H(5-10) MCW(10+) PHC(10+)	HP W	PH PO(5-10)	- CM(5-10) CP(5-10)	- ACS(5-10) NCS(5-10) OCS(5-10)	- CV(10+) SP(10+) ST(10+)	- BS(5-10) RS(10+)
27	Nimnapur (04146800)	265.0	526	92	P M(5-10) C(10+)	- H(5-10) MCW(10+) PHC(10+)	HP W	- PO(5-10) PH(5-10)	- CM(5-10) CP(5-10)	- ACS(5-10) NCS(5-10) OCS(5-10)	- CV(10+) SP(10+) ST(10+)	- BS(5-10) RS(10+)
28	Gupti Hamirpur (04146900)	420.0	361	57	- P(< 5) M(< 5) C(10+)	- H(< 5) MCW(< 5) PHC(10+)	HP W	PH PO(< 5)	- CM(10+) CP(10+)	- ACS(< 5) NCS(< 5) OCS(< 5)	- CV(10+) SP(10+) ST(10+)	- BS(< 5) RS(10+)
29	Barchheka (04147000)	171.0	626	115	P M(< 5) C(10+)	- H(< 5) MCW(10+) PHC(10+)	HP W	- PO(< 5) PH(< 5)	- CM(< 5) CP(< 5)	- ACS(< 5) NCS(< 5) OCS(< 5)	- CV(10+) SP(10+) ST(10+)	- BS(< 5) RS(10+)
30	Jaitgarh (04147100)	72.0	220	32	P M(< 5) C(10+)	- H(5-10) MCW(5-10) PHC(10+)	HP W	PH PO(< 5)	CP CM(10+)	- ACS(5-10) NCS(5-10) OCS(5-10)	- CV(5-10) SP(5-10) ST(10+)	- BS(5-10) RS(10+)
31	Bhajiya (04147200)	25.0	109	11	P M C I	- H(5-10) MCW(5-10) PHC(10+)	HP W	PO TO PTO PH	- CM(10+) CP(5-10)	- ACS(5-10) NCS(5-10) OCS(5-10)	- CV(5-10) SP(5-10) ST(5-10)	- BS(5-10) RS(10+)
32	Belgaon (04147300)	97.0	199	30	P M C I	- H(5-10) MCW(5-10) PHC(10+)	HP W	PH PO(< 5)	- CM(10+) CP(5-10)	- ACS(5-10) NCS(5-10) OCS(5-10)	- CV(5-10) SP(10+) ST(10+)	- BS(5-10) RS(10+)

Village Directory

Land Use (As on 1999)

Approach to village	Nearest town & distance (in km)	Power supply	News paper/Magazine	Most important commodity manufactured	Land use (i.e. area under different types of land use in hectare)					Name of village	Serial number
					Forest	Irrigated (by source)	Unirrigated	Culturable waste (including gauchar and groves)	Area not available for cultivation		
14	15	16	17	18	19	20	21	22	23	2	1
MR	Baraily (38)	ED EAG EO	-	-	-	TWE(4.0) T(4.0)	44.0	-	-	Gajanda	22
MR	Baraily (36)	-	-	-	-	-	14.0	-	-	Suneti	23
	Baraily (37)	EA	-	-	195.0	WE(21.0) T(21.0)	201.0	25.0	5.0	Jamuniya Ganeshram	24
MR	Baraily (36)	EA	-	-	-	WE(14.0) TWE(40.0) T(54.0)	152.0	23.0	13.0	Samnapur	25
MR	Baraily (36)	EA	-	-	81.0	WE(22.0) T(22.0)	121.0	19.0	39.0	Chikali	26
MR	Baraily (35)	EA	-	-	65.0	W(7.0) TWE(30.0) T(37.0)	120.0	25.0	18.0	Nimnapur	27
MR	Baraily (33)	EA	-	-	91.0	WE(10.0) TWE(10.0) T(20.0)	274.0	20.0	15.0	Gupti Hamirpur	28
MR	Baraily (35)	EA	-	-	-	WE(11.0) TWE(35.0) T(46.0)	100.0	15.0	10.0	Barchheka	29
PR	Baraily (31)	-	-	-	-	-	72.0	-	-	Jaitgarh	30
MR	Baraily (32)	-	-	-	-	-	25.0	-	-	Bhajiya	31
MR	Baraily (33)	-	-	-	-	-	97.0	-	-	Belgaon	32

Serial number	Name of village & Location code	Total area of the village (in hectare)	Total population (2001 Census)	Number of households (2001 Census)	Amenities available (if not available within the village, a dash (-) is shown in the column and next to it in brackets the distance in broad ranges viz.< 5 kms., 5-10 kms. and 10+ kms of the nearest place where the facility is available is given							
					Educational	Medical	Drinking water	Post, telegraph and telephone	Commercial and co-operative banks	Agricultural, non-agricultural and other credit societies	Recreational & cultural facilities (Cinema/ Video hall, Sports club, Stadium/Auditorium)	Communications (Bus service, railway station, waterway)
1	2	3	4	5	6	7	8	9	10	11	12	13
33	Bandari (04147400)	900.0			-------- Uninhabited ----------							
34	Salaiya (04147500)	400.0	301	52	P M(5-10) C(10+)	- H(5-10) MCW(5-10) PHC(10+)	HP W	PO PH	- CM(10+) CP(5-10)	- ACS(5-10) NCS(5-10) OCS(5-10)	- CV(5-10) SP(5-10) ST(10+)	- BS(5-10) RS(10+)
35	Pehariya (04147600)	278.0	1,014	171	P M C(10+)	- H(5-10) MCW(5-10) PHC(10+)	T HP W	- PO(< 5) PH(< 5)	- CM(10+) CP(< 5)	- ACS(< 5) NCS(< 5) OCS(< 5)	- CV(5-10) SP(5-10) ST(10+)	- BS(5-10) RS(10+)
36	Chhitapar (04147700)	326.0	312	46	P M(< 5) C(10+)	- H(5-10) MCW(10+) PHC(10+)	HP W R	PO PH(< 5)	- CM(10+) CP(< 5)	- ACS(10+) NCS(10+) OCS(10+)	- CV(10+) SP(10+) ST(10+)	- BS(5-10) RS(10+)
37	Bhesara (04147800)	478.0	707	128	P M C I Tr	- H(< 5) MCW(< 5) PHC(10+)	T W	- PO(< 5) PH(< 5)	- CM(10+) CP(< 5)	- ACS(< 5) NCS(< 5) OCS(< 5)	- CV(< 5) SP(< 5) ST(10+)	- BS(< 5) RS(10+)
38	Bamhori Kasba (04147900)	240.0	4,503	713	P(4) M(3) S(3) PUC C(10+)	MCW PHC PHS H(< 5)	T TW	PO PH(64)	CP CM(10+)	- ACS(< 5) NCS(< 5) OCS(< 5)	- CV(< 5) SP(< 5) ST(10+)	- BS(< 5) RS(10+)
39	Arjani (04148000)	294.0	754	130	P M(5-10) C(10+)	- H(10+) MCW(10+) PHC(10+)	HP W	- PO(< 5) PH(5-10)	- CM(< 5) CP(< 5)	- ACS(< 5) NCS(< 5) OCS(< 5)	- CV(10+) SP(10+) ST(10+)	- BS(5-10) RS(10+)
40	Gundrai (04148100)	395.0	694	116	P M(< 5) C(10+)	- H(10+) MCW(10+) PHC(< 5)	HP W	PH(3) PO(< 5)	- CM(< 5) CP(< 5)	- ACS(< 5) NCS(< 5) OCS(< 5)	- CV(10+) SP(10+) ST(10+)	BS RS(10+)
41	Dilhari (04148200)	937.0	1,802	334	P M(< 5) C(10+)	- H(10+) MCW(10+) PHC(< 5)	T HP W	PO PH(12)	- CM(< 5) CP(< 5)	- ACS(< 5) NCS(< 5) OCS(< 5)	- CV(10+) SP(10+) ST(10+)	BS RS(10+)
42	Jam (04148300)	533.0	151	24	- P(5-10) M(5-10) C(5-10)	- H(5-10) MCW(10+) PHC(10+)	W	- PO(10+) PH(10+)	- CM(10+) CP(5-10)	- ACS(10+) NCS(10+) OCS(10+)	- CV(5-10) SP(5-10) ST(10+)	- BS(10+) RS(10+)
43	Gopalpur (04148400)	25.0			-------- Uninhabited ----------							
44	Chor Pipliya (04148500)	90.0	275	46	- P(< 5) M(5-10) C(10+)	- H(10+) MCW(10+) PHC(10+)	HP W	PO PH(10+)	- CM(10+) CP(< 5)	- ACS(10+) NCS(10+) OCS(10+)	- CV(10+) SP(10+) ST(10+)	- BS(10+) RS(10+)
45	Kesali (04148600)	127.0	309	44	P M(5-10) C(10+)	- H(5-10) MCW(10+) PHC(10+)	HP W	PO TO PTO PH	CP CM(10+)	- ACS(5-10) NCS(5-10) OCS(5-10)	- CV(5-10) SP(5-10) ST(5-10)	- BS(5-10) RS(10+)

Village Directory

Land Use (As on 1999)

Approach to village	Nearest town & distance (in km)	Power supply	News paper/Magazine	Most important commodity manufactured	Land use (i.e. area under different types of land use in hectare)					Name of village	Serial number
					Forest	Irrigated (by source)	Unirrigated	Culturable waste (including gauchar and groves)	Area not available for cultivation		
14	15	16	17	18	19	20	21	22	23	2	1
		-------- Uninhabited ----------			807.0	-	93.0	-	-	Bandari	33
MR	Baraily (35)	-	-	-	153.0	TW(15.0) T(15.0)	212.0	10.0	10.0	Salaiya	34
MR	Baraily (36)	ED EAG	-	-	-	TW(40.0) TWE(75.0) T(115.0)	94.0	59.0	10.0	Pehariya	35
MR	Baraily (31)	ED EAG	-	-	-	W(5.0) TWE(73.0) T(78.0)	179.0	54.0	15.0	Chhitapar	36
MR	Baraily (30)	ED EAG	-	-	-	WE(37.0) TWE(125.0) T(162.0)	251.0	34.0	31.0	Bhesara	37
PR	Baraily (30)	ED EAG	-	-	3.0	W(70.0) TWE(48.0) T(118.0)	61.0	27.0	31.0	Bamhori Kasba	38
MR	Baraily (33)	EA	N	-	-	W(10.0) TWE(161.0) R(22.0) T(193.0)	64.0	25.0	12.0	Arjani	39
PR	Baraily (30)	EA	N	-	-	W(5.0) TW(213.0) TWE(32.0) T(250.0)	120.0	5.0	20.0	Gundrai	40
PR	Baraily (30)	EA	N M	-	-	W(2.0) WE(7.0) TWE(416.0) R(52.0) T(477.0)	309.0	99.0	52.0	Dilhari	41
MR	Baraily (34)	-	-	-	263.0	R(35.0) T(35.0)	215.0	10.0	10.0	Jam	42
		-------- Uninhabited ----------			-	-	25.0	-	-	Gopalpur	43
MR	Baraily (30)	-	-	-	-	-	90.0	-	-	Chor Pipliya	44
MR	Baraily (33)	ED EAG	-	-	-	TWE(10.0) T(10.0)	117.0	-	-	Kesali	45

Serial number	Name of village & Location code	Total area of the village (in hectare)	Total population (2001 Census)	Number of households (2001 Census)	Amenities available (if not available within the village, a dash (-) is shown in the column and next to it in brackets the distance in broad ranges viz.< 5 kms., 5-10 kms. and 10+ kms of the nearest place where the facility is available is given							
					Educational	Medical	Drinking water	Post, telegraph and telephone	Commercial and co-operative banks	Agricultural, non-agricultural and other credit societies	Recreational & cultural facilities (Cinema/ Video hall, Sports club, Stadium/Auditorium)	Communications (Bus service, railway station, waterway)
1	2	3	4	5	6	7	8	9	10	11	12	13
46	Bajani (04148700)	55.0	189	37	- P(< 5) M(< 5) C(10+)	- H(10+) MCW(10+) PHC(10+)	W	- PO(10+) PH(10+)	- CM(10+) CP(< 5)	- ACS(10+) NCS(10+) OCS(10+)	- CV(10+) SP(10+) ST(10+)	- BS(10+) RS(10+)
47	Rampura (04148800)	147.0	190	34	P M(< 5) C(10+)	- H(10+) MCW(10+) PHC(10+)	HP W	- PO(10+) PH(10+)	- CM(10+) CP(< 5)	- ACS(10+) NCS(10+) OCS(10+)	- CV(10+) SP(10+) ST(10+)	- BS(10+) RS(10+)
48	Dungariya Khurd (04148900)	106.0	309	53	P M S C(10+)	- H(10+) MCW(10+) PHC(10+)	HP W	- PO(< 5) PH(< 5)	- CM(10+) CP(< 5)	- ACS(< 5) NCS(10+) OCS(10+)	- CV(10+) SP(10+) ST(10+)	- BS(10+) RS(10+)
49	Siyalwada (04149000)	274.0	728	117	P(2) M(5-10) C(10+)	- H(5-10) MCW(10+) PHC(10+)	HP W	- PO(10+) PH(10+)	- CM(10+) CP(10+)	- ACS(10+) NCS(10+) OCS(10+)	- CV(5-10) SP(5-10) ST(10+)	- BS(< 5) RS(10+)
50	Gaganwada (04149100)	148.0	215	42	- P(< 5) M(5-10) C(10+)	- H(5-10) MCW(10+) PHC(10+)	HP W	- PO(10+) PH(10+)	- CM(5-10) CP(10+)	- ACS(10+) NCS(10+) OCS(10+)	- CV(5-10) SP(5-10) ST(10+)	- BS(5-10) RS(10+)
51	Khirka Ghati (04149200)	507.0	294	51	P M(< 5) C(5-10)	- H(5-10) MCW(10+) PHC(10+)	HP W	PH(3) PO(10+)	- CM(5-10) CP(5-10)	- ACS(5-10) NCS(5-10) OCS(5-10)	- CV(5-10) SP(5-10) ST(5-10)	BS RS(10+)
52	Kundali (04149300)	511.0	4,016	776	P M C(10+)	PHS H(10+) MCW(10+) PHC(10+)	T	PO PH(10+)	CM CP(< 5)	- ACS(< 5) NCS(< 5) OCS(< 5)	CV SP(10+) ST(10+)	- BS(< 5) RS(10+)
53	Padariya Kalan (04149400)	971.0	1,104	194	P M(< 5) C(10+)	- H(< 5) MCW(10+) PHC(10+)	HP W	PO PH(10+)	- CM(5-10) CP(10+)	- ACS(< 5) NCS(< 5) OCS(< 5)	- CV(< 5) SP(10+) ST(10+)	- BS(< 5) RS(10+)
54	Kothari (04149500)	296.0	92	20	- P(< 5) M(< 5) C(10+)	- H(10+) MCW(10+) PHC(10+)	HP	PH PO(< 5)	- CM(10+) CP(10+)	- ACS(5-10) NCS(5-10) OCS(5-10)	- CV(10+) SP(10+) ST(10+)	BS RS(10+)
55	Jaipura (04149600)	339.0	501	94	- P(< 5) M(< 5) C(10+)	- H(10+) MCW(10+) PHC(10+)	HP W	- PO(< 5) PH(< 5)	- CM(10+) CP(10+)	- ACS(5-10) NCS(5-10) OCS(5-10)	- CV(10+) SP(10+) ST(10+)	- BS(< 5) RS(10+) NW(10+)
56	Khairi (04149700)	306.0	561	117	P M(< 5) C(10+)	- H(10+) MCW(10+) PHC(10+)	HP	- PO(< 5) PH(< 5)	- CM(10+) CP(10+)	- ACS(5-10) NCS(5-10) OCS(5-10)	- CV(10+) SP(10+) ST(10+)	BS RS(10+)
57	Tundakheda (04149800)	262.0	342	88	P M(< 5) C(< 5)	- H(10+) MCW(10+) PHC(10+)	HP	- PO(< 5) PH(10+)	- CM(10+) CP(10+)	- ACS(5-10) NCS(5-10) OCS(5-10)	- CV(10+) SP(10+) ST(10+)	- BS(< 5) RS(10+)

Village Directory

Land Use (As on 1999)

Approach to village	Nearest town & distance (in km)	Power supply	News paper/Magazine	Most important commodity manufactured	Land use (i.e. area under different types of land use in hectare)					Name of village	Serial number
					Forest	Irrigated (by source)	Unirrigated	Culturable waste (including gauchar and groves)	Area not available for cultivation		
14	15	16	17	18	19	20	21	22	23	2	1
MR	Baraily (32)	ED EAG	-	-	-	WE(10.0) T(10.0)	42.0	1.0	2.0	Bajani	46
MR	Baraily (32)	-	-	-	-	TW(15.0) T(15.0)	123.0	6.0	3.0	Rampura	47
MR	Baraily (33)	-	-	-	-	-	106.0	-	-	Dungariya Khurd	48
MR	Baraily (32)	ED	-	-	-	TW(40.0) R(20.0) T(60.0)	202.0	9.0	3.0	Siyalwada	49
MR	Baraily (33)	ED EAG	-	-	-	WE(10.0) R(7.0) T(17.0)	129.0	-	2.0	Gaganwada	50
MR	Baraily (33)	ED	-	-	139.0	R(90.0) T(90.0)	231.0	21.0	26.0	Khirka Ghati	51
PR	Baraily (30)	ED EAG	N	-	-	TWE(166.0) T(166.0)	292.0	1.0	52.0	Kundali	52
MR	Baraily (30)	ED EAG	-	-	422.0	WE(20.0) TWE(100.0) T(120.0)	375.0	36.0	18.0	Padariya Kalan	53
PR	Baraily (22)	ED EAG	-	Wooden Furniture	82.0	WE(9.0) TWE(20.0) T(29.0)	116.0	56.0	13.0	Kothari	54
MR	Baraily (18)	ED EAG	-	Wooden Furniture	141.0	WE(45.0) T(45.0)	119.0	21.0	13.0	Jaipura	55
PR	Baraily (18)	ED EAG	N	Wooden Furniture	-	WE(6.0) TWE(90.0) T(96.0)	175.0	20.0	15.0	Khairi	56
MR	Baraily (20)	ED EAG	-	Wooden Furniture	-	W(9.0) TWE(80.0) T(89.0)	32.0	128.0	13.0	Tundakheda	57

Serial number	Name of village & Location code	Total area of the village (in hectare)	Total population (2001 Census)	Number of households (2001 Census)	Amenities available (if not available within the village, a dash (-) is shown in the column and next to it in brackets the distance in broad ranges viz.< 5 kms., 5-10 kms. and 10+ kms of the nearest place where the facility is available is given							
					Educational	Medical	Drinking water	Post, telegraph and telephone	Commercial and co-operative banks	Agricultural, non-agricultural and other credit societies	Recreational & cultural facilities (Cinema/ Video hall, Sports club, Stadium/Auditorium)	Communications (Bus service, railway station, waterway)
1	2	3	4	5	6	7	8	9	10	11	12	13
58	Simariya Khurd (04149900)	118.0	324	69	P M C(10+)	- H(10+) MCW(10+) PHC(5-10)	HP	PO PH(2)	CM CP(5-10)	- ACS(5-10) NCS(5-10) OCS(5-10)	- CV(10+) SP(10+) ST(10+)	BS RS(10+)
59	Malanwada (04150000)	198.0	174	47	- P(< 5) M(< 5) C(10+)	- H(10+) MCW(10+) PHC(10+)	HP W	- PO(< 5) PH(< 5)	- CM(10+) CP(10+)	- ACS(5-10) NCS(5-10) OCS(5-10)	- CV(10+) SP(10+) ST(10+)	- BS(< 5) RS(10+)
60	Singhpur (04150100)	444.0	555	99	P M C(10+)	- H(10+) MCW(10+) PHC(10+)	HP	PH PO(< 5)	- CM(10+) CP(10+)	- ACS(< 5) NCS(< 5) OCS(< 5)	- CV(10+) SP(10+) ST(10+)	BS RS(10+)
61	Dungariya Kalan (04150200)	625.0	177	30	P M(< 5) C(< 5)	- H(10+) MCW(10+) PHC(< 5)	HP	- PO(< 5) PH(< 5)	- CM(< 5) CP(< 5)	- ACS(10+) NCS(10+) OCS(10+)	- CV(10+) SP(10+) ST(10+)	- BS(< 5) RS(10+)
62	Gailwani (04150300)	311.0	289	52	P M(5-10) C(10+)	CHW H(10+) MCW(10+) PHC(10+)	HP	PH(2) PO(< 5)	- CM(< 5) CP(5-10)	- ACS(10+) NCS(10+) OCS(5-10)	- CV(10+) SP(10+) ST(10+)	BS RS(10+)
63	Kitua (04150400)	204.0	-------- Uninhabited ----------									
64	Basa (04150500)	136.0	194	34	- P(< 5) M(< 5) C(10+)	- H(10+) MCW(10+) PHC(10+)	HP	- PO(< 5) PH(< 5)	- CM(< 5) CP(5-10)	- ACS(10+) NCS(10+) OCS(5-10)	- CV(10+) SP(10+) ST(10+)	BS RS(10+) NW(< 5)
65	Dhamanpani (04150600)	120.0	362	81	P M(< 5) C(10+)	CHW H(10+) MCW(10+) PHC(10+)	HP	PH(8) PO(< 5)	- CM(< 5) CP(5-10)	- ACS(10+) NCS(10+) OCS(10+)	- CV(10+) SP(10+) ST(10+)	BS RS(10+)
66	Seoni (04150700)	224.0	330	60	P M(5-10) C(10+)	CHW H(10+) MCW(10+) PHC(10+)	HP	- PO(5-10) PH(< 5)	- CM(5-10) CP(5-10)	- ACS(10+) NCS(10+) OCS(5-10)	- CV(10+) SP(10+) ST(10+)	- BS(5-10) RS(10+)
67	Kharairi (04150800)	169.0	163	34	P M(5-10) C(10+)	CHW(2) H(10+) MCW(10+) PHC(10+)	HP	- PO(5-10) PH(< 5)	- CM(5-10) CP(5-10)	- ACS(10+) NCS(10+) OCS(5-10)	- CV(10+) SP(10+) ST(10+)	- BS(< 5) RS(10+)
68	Chhir Pipaliya (04150900)	397.0	243	46	P M(5-10) C(10+)	CHW H(10+) MCW(10+) PHC(10+)	HP	- PO(5-10) PH(< 5)	- CM(5-10) CP(5-10)	- ACS(10+) NCS(10+) OCS(5-10)	- CV(10+) SP(10+) ST(10+)	- BS(5-10) RS(10+)

Village Directory

Land Use (As on 1999)

Approach to village	Nearest town & distance (in km)	Power supply	News paper/Magazine	Most important commodity manufactured	Land use (i.e. area under different types of land use in hectare)					Name of village	Serial number
					Forest	Irrigated (by source)	Unirrigated	Culturable waste (including gauchar and groves)	Area not available for cultivation		
14	15	16	17	18	19	20	21	22	23	2	1
PR	Baraily (20)	ED EAG	N	Wooden Furniture	-	TWE(56.0) T(56.0)	47.0	6.0	9.0	Simariya Khurd	58
MR	Baraily (20)	ED EAG	-	Wooden Furniture	-	TWE(60.0) T(60.0)	116.0	15.0	7.0	Malanwada	59
PR	Baraily (18)	ED EAG	-	Wooden Furniture	-	WE(36.0) TWE(100.0) T(136.0)	260.0	26.0	22.0	Singhpur	60
MR	Baraily (35)	ED EAG	-	-	303.0	TWE(17.0) T(17.0)	234.0	62.0	9.0	Dungariya Kalan	61
PR	Baraily (23)	ED EAG	N M	-	34.0	TWE(35.0) T(35.0)	204.0	23.0	15.0	Gailwani	62
		-------- Uninhabited ----------			62.0	TWE(8.0) T(8.0)	112.0	16.0	6.0	Kitua	63
PR MR	Baraily (10)	ED EAG	N M	-	-	WE(1.0) O(29.0) T(30.0)	94.0	5.0	7.0	Basa	64
PR	Baraily (22)	ED EAG	N M	-	-	TWE(36.0) T(36.0)	68.0	12.0	4.0	Dhamanpani	65
MR	Baraily (23)	ED EAG	-	-	41.0	TWE(15.0) R(21.0) T(36.0)	116.0	18.0	13.0	Seoni	66
MR	Baraily (23)	ED EAG	-	-	12.0	TWE(19.0) T(19.0)	98.0	18.0	22.0	Kharairi	67
MR	Baraily (23)	-	-	-	30.0	R(52.0) T(52.0)	281.0	16.0	18.0	Chhir Pipaliya	68

Serial number	Name of village & Location code	Total area of the village (in hectare)	Total population (2001 Census)	Number of households (2001 Census)	Amenities available (if not available within the village, a dash (-) is shown in the column and next to it in brackets the distance in broad ranges viz.< 5 kms., 5-10 kms. and 10+ kms of the nearest place where the facility is available is given							
					Educational	Medical	Drinking water	Post, telegraph and telephone	Commercial and co-operative banks	Agricultural, non-agricultural and other credit societies	Recreational & cultural facilities (Cinema/ Video hall, Sports club, Stadium/Auditorium)	Communications (Bus service, railway station, waterway)
1	2	3	4	5	6	7	8	9	10	11	12	13
69	Chirah (04151000)	472.0	363	76	P M(< 5) C(10+)	- H(5-10) MCW(10+) PHC(10+)	HP W	PH(2) PO(5-10)	- CM(5-10) CP(5-10)	- ACS(5-10) NCS(5-10) OCS(5-10)	- CV(10+) SP(10+) ST(< 5)	- BS(5-10) RS(10+)
70	Pratapgarh (04151100)	456.0	526	70	P M(5-10) C(10+)	- H(10+) MCW(10+) PHC(10+)	T HP R	PH PO(< 5)	- CM(5-10) CP(5-10)	- ACS(5-10) NCS(5-10) OCS(5-10)	- CV(10+) SP(10+) ST(10+)	- BS(5-10) RS(10+)
71	Ronsara Ghati (04151200)	440.0	567	108	P M(< 5) C(10+)	- H(5-10) MCW(10+) PHC(10+)	HP W R	PH PO(5-10)	- CM(5-10) CP(5-10)	- ACS(5-10) NCS(5-10) OCS(5-10)	- CV(10+) SP(10+) ST(10+)	- BS(5-10) RS(10+)
72	Manakwada (04151300)	675.0	1,050	168	P M C(10+)	PHS H(10+) MCW(10+) PHC(10+)	HP W	- PO(5-10) PH(< 5)	- CM(5-10) CP(< 5)	- ACS(< 5) NCS(< 5) OCS(< 5)	- CV(10+) SP(10+) ST(10+)	- BS(5-10) RS(10+)
73	Rimjha (04151400)	448.0	323	50	- P(10+) M(10+) C(10+)	- H(10+) MCW(10+) PHC(10+)	T HP W R	- PO(5-10) PH(5-10)	- CM(10+) CP(10+)	- ACS(10+) NCS(10+) OCS(10+)	- CV(10+) SP(10+) ST(10+)	- BS(< 5) RS(< 5) NW(5-10)
74	Bardha (04151500)	541.0	486	99	P M C(10+)	- H(10+) MCW(10+) PHC(10+)	HP	- PO(< 5) PH(< 5)	- CM(< 5) CP(10+)	- ACS(5-10) NCS(10+) OCS(10+)	- CV(10+) SP(10+) ST(10+)	- BS(< 5) RS(10+)
75	Bardha Bambori (04151600)	495.0	672	97	P M C(10+)	- H(10+) MCW(10+) PHC(10+)	HP	PO PH(3)	- CM(10+) CP(10+)	- ACS(10+) NCS(10+) OCS(10+)	- CV(10+) SP(10+) ST(10+)	- BS(10+) RS(10+)
76	Pala (04151700)	270.0	302	52	P M(< 5) C(5-10)	CHW H(5-10) MCW(5-10) PHC(5-10)	HP	PH PO(< 5)	- CM(5-10) CP(< 5)	- ACS(< 5) NCS(10+) OCS(10+)	- CV(5-10) SP(5-10) ST(10+)	- BS(< 5) RS(10+)
77	Budha (04151800)	187.0	517	98	P M(< 5) C(10+)	- H(10+) MCW(10+) PHC(10+)	HP	- PO(< 5) PH(< 5)	- CM(10+) CP(< 5)	- ACS(10+) NCS(10+) OCS(10+)	- CV(10+) SP(10+) ST(10+)	- BS(< 5) RS(10+)
78	Singota (04151900)	442.0	396	75	P M(< 5) C(10+)	CHW H(10+) MCW(10+) PHC(10+)	HP W	- PO(< 5) PH(10+)	- CM(10+) CP(5-10)	- ACS(5-10) NCS(5-10) OCS(5-10)	- CV(10+) SP(10+) ST(10+)	- BS(5-10) RS(10+)
79	Umarjhir (04152000)	413.0	622	115	P M(5-10) C(10+)	- H(10+) MCW(10+) PHC(10+)	HP W R	- PO(5-10) PH(10+)	- CM(10+) CP(10+)	- ACS(10+) NCS(10+) OCS(10+)	- CV(10+) SP(10+) ST(10+)	- BS(5-10) RS(10+)

Village Directory

Land Use (As on 1999)

Approach to village	Nearest town & distance (in km)	Power supply	News paper/Magazine	Most important commodity manufactured	Land use (i.e. area under different types of land use in hectare)					Name of village	Serial number
					Forest	Irrigated (by source)	Unirrigated	Culturable waste (including gauchar and groves)	Area not available for cultivation		
14	15	16	17	18	19	20	21	22	23	2	1
MR FP	Baraily (38)	EA	-	-	20.0	WE(22.0) TWE(83.0) T(105.0)	325.0	10.0	12.0	Chirah	69
MR FP	Baraily (36)	EA	-	-	71.0	WE(15.0) TWE(49.0) R(20.0) T(84.0)	213.0	71.0	17.0	Pratapgarh	70
MR FP	Baraily (40)	EA	-	-	134.0	W(8.0) TWE(46.0) T(54.0)	203.0	29.0	20.0	Ronsara Ghati	71
MR FP	Baraily (42)	EA	-	-	265.0	WE(8.0) TWE(54.0) R(6.0) T(68.0)	299.0	21.0	22.0	Manakwada	72
MR FP	Baraily (44)	EA	-	-	208.0	WE(9.0) TW(10.0) TWE(24.0) T(43.0)	164.0	12.0	21.0	Rimjha	73
PR MR FP	Baraily (45)	EA	N M	-	-	WE(10.0) TWE(160.0) R(10.0) T(180.0)	339.0	6.0	16.0	Bardha	74
PR MR FP	Baraily (55)	EA	-	-	-	TW(8.0) TWE(135.0) R(14.0) T(157.0)	308.0	-	30.0	Bardha Bambori	75
MR	Baraily (50)	ED EAG	-	-	-	WE(6.0) TWE(45.0) R(15.0) T(66.0)	185.0	8.0	11.0	Pala	76
MR	Baraily (50)	ED EAG	-	-	-	WE(5.0) TWE(40.0) R(10.0) T(55.0)	111.0	7.0	14.0	Budha	77
MR	Baraily (55)	ED EAG	-	-	185.0	WE(11.0) TWE(70.0) R(10.0) T(91.0)	136.0	16.0	14.0	Singota	78
MR	Udaipura (19)	EA	-	-	98.0	WE(10.0) TWE(38.0) R(20.0) T(68.0)	197.0	20.0	30.0	Umarjhir	79

Serial number	Name of village & Location code	Total area of the village (in hectare)	Total population (2001 Census)	Number of households (2001 Census)	Amenities available (if not available within the village, a dash (-) is shown in the column and next to it in brackets the distance in broad ranges viz.< 5 kms., 5-10 kms. and 10+ kms of the nearest place where the facility is available is given							
					Educational	Medical	Drinking water	Post, telegraph and telephone	Commercial and co-operative banks	Agricultural, non-agricultural and other credit societies	Recreational & cultural facilities (Cinema/ Video hall, Sports club, Stadium/Auditorium)	Communications (Bus service, railway station, waterway)
1	2	3	4	5	6	7	8	9	10	11	12	13
80	Chandpura Khurd (04152100)	98.0	249	41	P M(5-10) C(10+)	- H(10+) MCW(10+) PHC(10+)	HP W	- PO(5-10) PH(10+)	- CM(10+) CP(10+)	- ACS(10+) NCS(10+) OCS(10+)	- CV(10+) SP(10+) ST(10+)	- BS(5-10) RS(10+)
81	Moran Pipaliya (04152200)	156.0	315	63	P M(< 5) C(10+)	- H(10+) MCW(10+) PHC(10+)	HP W	- PO(< 5) PH(10+)	- CM(10+) CP(10+)	- ACS(10+) NCS(10+) OCS(10+)	- CV(10+) SP(10+) ST(10+)	- BS(5-10) RS(10+)
82	Papara (04152300)	337.0	47	7	P M(< 5) C(10+)	- H(10+) MCW(10+) PHC(10+)	HP W R	- PO(< 5) PH(10+)	- CM(10+) CP(10+)	- ACS(< 5) NCS(10+) OCS(10+)	- CV(10+) SP(10+) ST(10+)	- BS(< 5) RS(10+)
83	Madhiya (04152400)	124.0	147	24	P M(< 5) C(10+)	H D MCW(10+) PHC(10+)	HP W R	- PO(< 5) PH(10+)	- CM(10+) CP(10+)	- ACS(< 5) NCS(10+) OCS(10+)	- CV(10+) SP(10+) ST(10+)	- BS(< 5) RS(10+)
84	Sahajpur (04152500)	265.0	336	71	P M(< 5) C(10+)	- H(10+) MCW(10+) PHC(10+)	HP W	PH(3) PO(< 5)	- CM(10+) CP(10+)	- ACS(< 5) NCS(10+) OCS(10+)	- CV(10+) SP(10+) ST(10+)	- BS(< 5) RS(10+)
85	Chunhetiya (04152600)	364.0	1,663	263	P(2) M(2) S(2) C(10+)	PHS CHW H(10+) MCW(10+) PHC(10+)	HP W R	PO PH	- CM(10+) CP(10+)	ACS NCS(10+) OCS(10+)	- CV(10+) SP(10+) ST(10+)	BS RS(10+)
86	Pipliya Khurd (04152700)	210.0	1	1	- P(< 5) M(5-10) C(10+)	- H(10+) MCW(10+) PHC(10+)	HP W	- PO(< 5) PH(10+)	- CM(10+) CP(< 5)	- ACS(10+) NCS(10+) OCS(10+)	- CV(10+) SP(10+) ST(10+)	- BS(10+) RS(10+)
87	Simariya (04152800)	605.0	883	169	P M(< 5) C(10+)	- H(10+) MCW(10+) PHC(10+)	HP W	- PO(< 5) PH(10+)	- CM(< 5) CP(10+)	- ACS(10+) NCS(10+) OCS(10+)	- CV(10+) SP(10+) ST(10+)	- BS(< 5) RS(10+)
88	Ronsra Rani (04152900)	562.0	295	76	P M(< 5) C(10+)	- H(10+) MCW(10+) PHC(10+)	HP W	PH PO(< 5)	- CM(10+) CP(10+)	- ACS(10+) NCS(10+) OCS(10+)	- CV(10+) SP(10+) ST(10+)	- BS(10+) RS(10+)
89	Sarra Kalan (04153000)	248.0	396	72	P M(< 5) C(10+)	- H(10+) MCW(10+) PHC(10+)	HP W	PH PO(< 5)	- CM(10+) CP(10+)	- ACS(10+) NCS(10+) OCS(10+)	- CV(10+) SP(10+) ST(10+)	- BS(10+) RS(10+)
90	Mohanpura (04153100)	224.0	57	10	- P(< 5) M(< 5) C(10+)	- H(10+) MCW(10+) PHC(10+)	HP	- PO(< 5) PH(< 5)	- CM(10+) CP(10+)	- ACS(10+) NCS(10+) OCS(10+)	- CV(10+) SP(10+) ST(10+)	- BS(10+) RS(10+) NW(10+)
91	Sojni (04153200)	200.0	5	2	- P(< 5) M(5-10) C(10+)	- H(10+) MCW(10+) PHC(10+)	HP W	- PO(< 5) PH(10+)	- CM(10+) CP(< 5)	- ACS(10+) NCS(10+) OCS(10+)	- CV(10+) SP(10+) ST(10+)	- BS(10+) RS(10+)

Village Directory

Land Use (As on 1999)

Approach to village	Nearest town & distance (in km)	Power supply	News paper/Magazine	Most important commodity manufactured	Land use (i.e. area under different types of land use in hectare)					Name of village	Serial number
					Forest	Irrigated (by source)	Unirrigated	Culturable waste (including gauchar and groves)	Area not available for cultivation		
14	15	16	17	18	19	20	21	22	23	2	1
MR	Udaipura (19)	EA	-	-	-	GC(54.0) WE(5.0) TWE(14.0) R(25.0) T(98.0)	-	-	-	Chandpura Khurd	80
MR	Udaipura (15)	EA	-	-	-	WE(10.0) TWE(23.0) T(33.0)	96.0	17.0	10.0	Moran Pipaliya	81
MR	Udaipura (18)	EA	-	-	92.0	WE(10.0) TWE(27.0) R(10.0) T(47.0)	177.0	15.0	6.0	Papara	82
MR	Udaipura (18)	EA	-	-	-	WE(5.0) TWE(6.0) R(19.0) T(30.0)	78.0	12.0	4.0	Madhiya	83
MR	Udaipura (18)	EA	-	-	-	WE(15.0) TWE(65.0) T(80.0)	177.0	1.0	7.0	Sahajpur	84
MR	Udaipura (18)	EA	-	-	-	W(15.0) TWE(32.0) R(10.0) T(57.0)	288.0	1.0	18.0	Chunhetiya	85
MR	Udaipura (20)	ED EAG	-	-	-	WE(5.0) TWE(9.0) R(18.0) T(32.0)	148.0	16.0	14.0	Pipliya Khurd	86
MR	Udaipura (16)	EA	N	-	-	WE(10.0) TWE(20.0) R(25.0) T(55.0)	489.0	30.0	31.0	Simariya	87
MR	Udaipura (14)	EA	N	-	-	WE(15.0) TWE(86.0) O(101.0) T(202.0)	331.0	-	29.0	Ronsra Rani	88
MR	Udaipura (14)	ED EAG	-	-	-	WE(5.0) TWE(28.0) R(15.0) T(48.0)	131.0	30.0	39.0	Sarra Kalan	89
FP	Udaipura (14)	ED EAG	-	-	69.0	W(5.0) TWE(31.0) R(2.0) T(38.0)	13.0	-	104.0	Mohanpura	90
MR	Udaipura (20)	ED EAG	-	-	-	TWE(70.0) R(22.0) T(92.0)	84.0	8.0	16.0	Sojni	91

Serial number	Name of village & Location code	Total area of the village (in hectare)	Total population (2001 Census)	Number of households (2001 Census)	Amenities available (if not available within the village, a dash (-) is shown in the column and next to it in brackets the distance in broad ranges viz.< 5 kms., 5-10 kms. and 10+ kms of the nearest place where the facility is available is given							
					Educational	Medical	Drinking water	Post, telegraph and telephone	Commercial and co-operative banks	Agricultural, non-agricultural and other credit societies	Recreational & cultural facilities (Cinema/ Video hall, Sports club, Stadium/Auditorium)	Communications (Bus service, railway station, waterway)
1	2	3	4	5	6	7	8	9	10	11	12	13
92	Sai Kheda (04153300)	1,479.0	3,993	707	P(3) M(2) S C(5-10)	PHS FWC RMP CHW(2) H(10+) MCW(5-10) PHC(5-10)	T HP TW W R	PO PH(17)	- CM(10+) CP(5-10)	ACS NCS(10+) OCS(10+)	- CV(10+) SP(5-10) ST(10+)	- BS(10+) RS(10+)
93	Padariya Himmat Singh (04153400)	193.0	178	35	- P(< 5) M(5-10) C(5 10)	- H(10+) MCW(10+) PHC(5-10)	HP W	- PO(< 5) PH(5-10)	- CM(5-10) CP(5-10)	- ACS(5-10) NCS(5-10) OCS(5-10)	- CV(10+) SP(10+) ST(10+)	- BS(5-10) RS(10+)
94	Bareli (04153500)	483.0	313	47	P M(< 5) C(5-10)	- H(10+) MCW(10+) PHC(5-10)	HP W	- PO(< 5) PH(5-10)	- CM(5-10) CP(5-10)	- ACS(5-10) NCS(5-10) OCS(5-10)	- CV(10+) SP(10+) ST(10+)	- BS(5-10) RS(10+)
95	Kheri (04153600)	424.0	1,264	218	P M C(5-10)	PHS H(10+) MCW(10+) PHC(5-10)	HP W	PO PH(3)	- CM(5-10) CP(5-10)	- ACS(5-10) NCS(5-10) OCS(5-10)	- CV(10+) SP(10+) ST(10+)	- BS(5-10) RS(10+)
96	Bhondiya (04153700)	762.0	684	93	P M(< 5) C(5-10)	- H(10+) MCW(10+) PHC(5-10)	T HP TW W R	PO PH	- CM(5-10) CP(5-10)	- ACS(< 5) NCS(< 5) OCS(< 5)	- CV(10+) SP(10+) ST(10+)	- BS(< 5) RS(10+)
97	Bater (04153800)	197.0	147	20	P M(< 5) C(5-10)	- H(10+) MCW(10+) PHC(10+)	HP W	- PO(< 5) PH(< 5)	- CM(5-10) CP(5-10)	- ACS(< 5) NCS(< 5) OCS(< 5)	- CV(10+) SP(10+) ST(10+)	- BS(< 5) RS(10+)
98	Uchera Jamuniya (04153900)	1,033.0	1,546	266	P M C(10+)	- H(10+) MCW(10+) PHC(10+)	TW W	PO PH(5)	CP CM(5-10) CP(5-10)	- ACS(10+) NCS(10+) OCS(10+)	- CV(10+) SP(10+) ST(10+)	BS RS(10+)
99	Kota Khajari (04154000)	47.0	212	33	- P(< 5) M(10+) C(10+)	- H(10+) MCW(10+) PHC(10+)	HP W	- PO(10+) PH(5-10)	- CM(10+) CP(10+)	- ACS(10+) NCS(10+) OCS(10+)	- CV(10+) SP(10+) ST(10+)	- BS(10+) RS(10+)
100	Khamariya Manpur (04154100)	728.0	327	55	P M(10+) C(10+)	- H(10+) MCW(10+) PHC(10+)	HP W	- PO(10+) PH(10+)	- CM(10+) CP(10+)	- ACS(10+) NCS(10+) OCS(10+)	- CV(10+) SP(10+) ST(10+)	- BS(5-10) RS(10+)
101	Chauka (04154200)	603.0	284	49	- P(< 5) M(< 5) C(5-10)	- H(< 5) MCW(5-10) PHC(5-10)	W TK	- PO(< 5) PH(< 5)	- CM(< 5) CP(10+)	- ACS(< 5) NCS(5-10) OCS(10+)	- CV(10+) SP(10+) ST(10+)	- BS(< 5) RS(5-10) NW(5-10)
102	Juniya (04154300)	752.0	415	86	P M(< 5) C(< 5)	- H(< 5) MCW(< 5) PHC(< 5)	HP W	PH PO(< 5)	- CM(10+) CP(< 5)	- ACS(< 5) NCS(< 5) OCS(< 5)	- CV(< 5) SP(10+) ST(10+)	- BS(< 5) RS(10+)

Village Directory

Land Use (As on 1999)

Approach to village	Nearest town & distance (in km)	Power supply	News paper/Magazine	Most important commodity manufactured	Land use (i.e. area under different types of land use in hectare)					Name of village	Serial number
					Forest	Irrigated (by source)	Unirrigated	Culturable waste (including gauchar and groves)	Area not available for cultivation		
14	15	16	17	18	19	20	21	22	23	2	1
PR	Udaipura (20)	EA	N M	-	-	WE(14.0) TWE(295.0) R(101.0) WF(5.0) T(415.0)	937.0	13.0	114.0	Sai Kheda	92
MR	Udaipura (30)	ED EAG	-	-	104.0	WE(10.0) TWE(18.0) R(8.0) T(36.0)	20.0	26.0	7.0	Padariya Himmat Singh	93
MR	Udaipura (30)	ED EAG	-	-	252.0	WE(12.0) TWE(72.0) R(7.0) T(91.0)	102.0	13.0	25.0	Bareli	94
MR	Udaipura (38)	EA	N	-	-	WE(21.0) TWE(114.0) R(25.0) T(160.0)	195.0	43.0	26.0	Kheri	95
MR	Udaipura (38)	ED EAG	-	-	4.0	WE(45.0) TWE(73.0) R(80.0) T(198.0)	405.0	105.0	50.0	Bhondiya	96
MR	Udaipura (30)	ED EAG	-	-	-	WE(10.0) TWE(48.0) R(8.0) T(66.0)	115.0	2.0	14.0	Bater	97
PR	Raisen (81)	EA	N	-	681.0	W(16.0) T(16.0)	330.0	3.0	3.0	Uchera Jamuniya	98
FP	Raisen (80)	ED	-	-	-	-	47.0	-	-	Kota Khajari	99
MR	Raisen (87)	EA	-	-	525.0	TWE(87.0) T(87.0)	104.0	10.0	2.0	Khamariya Manpur	100
PR MR FP	Obedullaganj (8)	EA	-	-	386.0	R(21.0) T(21.0)	148.0	30.0	18.0	Chauka	101
MR	Raisen (81)	EA	-	-	462.0	WE(4.0) TWE(141.0) T(145.0)	84.0	40.0	21.0	Juniya	102

Serial number	Name of village & Location code	Total area of the village (in hectare)	Total population (2001 Census)	Number of households (2001 Census)	Amenities available (if not available within the village, a dash (-) is shown in the column and next to it in brackets the distance in broad ranges viz.< 5 kms., 5-10 kms. and 10+ kms of the nearest place where the facility is available is given							
					Educational	Medical	Drinking water	Post, telegraph and telephone	Commercial and co-operative banks	Agricultural, non-agricultural and other credit societies	Recreational & cultural facilities (Cinema/ Video hall, Sports club, Stadium/Auditorium)	Communications (Bus service, railway station, waterway)
1	2	3	4	5	6	7	8	9	10	11	12	13
103	Dholpur (04154400)	780.0	231	42	P M(< 5) C(10+)	- H(10+) MCW(10+) PHC(10+)	HP W	- PO(10+) PH(< 5)	- CM(< 5) CP(10+)	- ACS(10+) NCS(10+) OCS(10+)	- CV(10+) SP(10+) ST(10+)	- BS(< 5) RS(10+)
104	Gaganwada (04154500)	98.0	56	10	- P(< 5) M(< 5) C(10+)	- H(10+) MCW(10+) PHC(10+)	HP W	- PO(10+) PH(< 5)	- CM(< 5) CP(10+)	- ACS(10+) NCS(10+) OCS(10+)	- CV(10+) SP(10+) ST(10+)	- BS(< 5) RS(10+)
105	Ranipura (04154600)	210.0	318	50	P M(< 5) C(< 5)	- H(< 5) MCW(< 5) PHC(< 5)	HP W	PH PO(< 5)	- CM(10+) CP(< 5)	- ACS(< 5) NCS(< 5) OCS(< 5)	- CV(< 5) SP(10+) ST(10+)	- BS(< 5) RS(10+)
106	Jamuniya Paramsukh (04154700)	374.0	141	21	- P(< 5) M(5-10) C(10+)	- H(10+) MCW(10+) PHC(10+)	HP W	PO PH(10+)	- CM(10+) CP(< 5)	- ACS(10+) NCS(10+) OCS(10+)	- CV(10+) SP(10+) ST(10+)	- BS(10+) RS(10+)
107	Khanpura (04154800)	426.0	22	5	- P(< 5) M(5-10) C(10+)	- H(10+) MCW(10+) PHC(10+)	HP W	PO PH(10+)	- CM(10+) CP(< 5)	- ACS(10+) NCS(10+) OCS(10+)	- CV(10+) SP(10+) ST(10+)	- BS(10+) RS(10+)
108	Amapani Kalan (04154900)	593.0	524	107	P M(< 5) C(< 5)	- H(< 5) MCW(10+) PHC(5-10)	HP W	- PO(< 5) PH(< 5)	- CM(< 5) CP(< 5)	- ACS(< 5) NCS(< 5) OCS(< 5)	- CV(< 5) SP(10+) ST(10+)	- BS(< 5) RS(10+)
109	Noorpura (04155000)	355.0	463	85	P M C	- H(< 5) MCW(10+) PHC(< 5)	HP W R	- PO(< 5) PH(< 5)	- CM(< 5) CP(< 5)	- ACS(< 5) NCS(< 5) OCS(< 5)	- CV(< 5) SP(10+) ST(10+)	- BS(< 5) RS(10+)
110	Silwani (04155100)	409.0	13,555	2,381	P(8) M(8) S(7) PUC(3) C	HA D DA MH HC PHC PHS FWC RMP(5) CHW(10) MCW(10+)	T HP TW	PO TO PTO PH(85)	CM CP(3)	ACS NCS(10+) OCS(10+)	CV SP(10+) ST(10+)	BS RS(10+)
111	Begawan Khurd (04155200)	132.0	329	65	P M	H D MCW(10+) PHC(10+)	HP W	PH PO(5-10)	- CM(< 5) CP(< 5)	ACS NCS OCS	CV SP(10+) ST(10+)	BS RS(10+)
112	Nigari (04155300)	282.0	715	140	P M(< 5) C(< 5)	- H(< 5) MCW(10+) PHC(< 5)	HP W R	- PO(< 5) PH(< 5)	- CM(< 5) CP(< 5)	- ACS(< 5) NCS(< 5) OCS(< 5)	- CV(< 5) SP(10+) ST(10+)	- BS(< 5) RS(10+)
113	Begawan Kalan (04155400)	158.0	335	67	P M(< 5) C(< 5)	CHW H(< 5) MCW(< 5) PHC(< 5)	T HP W	- PO(< 5) PH(< 5)	- CM(10+) CP(< 5)	- ACS(< 5) NCS(< 5) OCS(< 5)	- CV(< 5) SP(10+) ST(10+)	- BS(< 5) RS(10+)
114	Kalendi (04155500)	110.0	50	12	P M(< 5) C(< 5)	CHW H(< 5) MCW(< 5) PHC(< 5)	T HP W	- PO(< 5) PH(< 5)	- CM(10+) CP(< 5)	- ACS(< 5) NCS(< 5) OCS(10+)	- CV(< 5) SP(10+) ST(10+)	- BS(< 5) RS(10+)

Village Directory

Land Use (As on 1999)

Approach to village	Nearest town & distance (in km)	Power supply	News paper/Magazine	Most important commodity manufactured	Land use (i.e. area under different types of land use in hectare)					Name of village	Serial number
					Forest	Irrigated (by source)	Unirrigated	Culturable waste (including gauchar and groves)	Area not available for cultivation		
14	15	16	17	18	19	20	21	22	23	2	1
MR	Raisen (75)	ED	-	-	467.0	W(4.0) T(4.0)	282.0	17.0	10.0	Dholpur	103
MR	Raisen (93)	ED	-	-	6.0	-	76.0	10.0	6.0	Gaganwada	104
MR	Raisen (81)	EA	-	-	-	TWE(61.0) T(61.0)	128.0	19.0	2.0	Ranipura	105
MR	Udaipura (30)	ED EAG	-	-	90.0	WE(10.0) TWE(50.0) R(26.0) T(86.0)	84.0	86.0	28.0	Jamuniya Paramsukh	106
MR	Udaipura (32)	ED EAG	-	-	191.0	WE(44.0) TWE(90.0) T(134.0)	87.0	3.0	11.0	Khanpura	107
PR	Udaipura (29)	ED EAG	-	-	115.0	WE(54.0) TWE(100.0) T(154.0)	194.0	115.0	15.0	Amapani Kalan	108
MR	Udaipura (29)	EAG	N M	-	-	WE(40.0) TWE(60.0) R(26.0) T(126.0)	144.0	66.0	19.0	Noorpura	109
PR	Udaipura (29)	EA	N M	-	4.0	WE(30.0) TWE(75.0) R(11.0) T(116.0)	138.0	64.0	87.0	Silwani	110
MR	Udaipura (28)	ED EAG	-	-	-	WE(20.0) TWE(70.0) R(6.0) T(96.0)	25.0	6.0	5.0	Begawan Khurd	111
MR	Udaipura (29)	ED EAG	-	-	-	WE(35.0) TWE(80.0) R(11.0) T(126.0)	125.0	16.0	15.0	Nigari	112
PR	Udaipura (27)	ED EAG	-	-	-	WE(5.0) TWE(50.0) T(55.0)	80.0	13.0	10.0	Begawan Kalan	113
MR	Udaipura (27)	ED EAG	-	-	-	WE(10.0) TWE(34.0) R(1.0) T(45.0)	52.0	8.0	5.0	Kalendi	114

Serial number	Name of village & Location code	Total area of the village (in hectare)	Total population (2001 Census)	Number of households (2001 Census)	Amenities available (if not available within the village, a dash (-) is shown in the column and next to it in brackets the distance in broad ranges viz.< 5 kms., 5-10 kms. and 10+ kms of the nearest place where the facility is available is given							
					Educational	Medical	Drinking water	Post, telegraph and telephone	Commercial and co-operative banks	Agricultural, non-agricultural and other credit societies	Recreational & cultural facilities (Cinema/ Video hall, Sports club, Stadium/Auditorium)	Communications (Bus service, railway station, waterway)
1	2	3	4	5	6	7	8	9	10	11	12	13
115	Chandpura Kalan (04155600)	174.0	240	40	P AC M(< 5) C(< 5)	CHW H(< 5) MCW(< 5) PHC(< 5)	T HP W	PH PO(< 5)	- CM(10+) CP(< 5)	- ACS(< 5) NCS(< 5) OCS(10+)	- CV(< 5) SP(10+) ST(10+)	- BS(< 5) RS(10+)
116	Chicholi (04155700)	426.0	748	155	P M C(5-10)	PHS CHW H(10+) MCW(5-10) PHC(5-10)	T HP W	PO PH(4)	- CM(5-10) CP(5-10)	- ACS(5-10) NCS(5-10) OCS(5-10)	- CV(5-10) SP(10+) ST(10+)	BS RS(10+)
117	Kunwar Pipaliya (04155800)	233.0	430	84	P M(< 5) C(5-10)	CHW H(10+) MCW(10+) PHC(10+)	T HP W	PH PO(< 5)	- CM(10+) CP(10+)	- ACS(10+) NCS(10+) OCS(10+)	- CV(10+) SP(10+) ST(10+)	- BS(< 5) RS(10+)
118	Bhatpura (04155900)	182.0	99	16	P M(< 5) C(5-10)	CHW H(5-10) MCW(5-10) PHC(5-10)	T HP W	- PO(< 5) PH(< 5)	- CM(10+) CP(10+)	- ACS(10+) NCS(10+) OCS(10+)	- CV(5-10) SP(10+) ST(10+)	- BS(< 5) RS(10+)
119	Bakshi (04156000)	160.0	128	31	P M(10+) C(10+)	CHW H(10+) MCW(10+) PHC(10+)	T HP W	PH(2) PO(5 10)	- CM(10+) CP(10+)	- ACS(10+) NCS(10+) OCS(10+)	- CV(10+) SP(10+) ST(10+)	- BS(5-10) RS(10+)
120	Khamariya Kalan (04156100)	120.0	215	40	P M(5-10) C(5-10)	- H(10+) MCW(10+) PHC(10+)	T HP TW W	- PO(5-10) PH(5-10)	- CM(10+) CP(5-10)	- ACS(5-10) NCS(5-10) OCS(5-10)	- CV(5-10) SP(10+) ST(10+)	- BS(< 5) RS(10+)
121	Deori (04156200)	244.0	346	61	P M(10+) C(10+)	- H(10+) MCW(10+) PHC(10+)	T HP TW W	PH(3) PO(10+)	- CM(10+) CP(10+)	- ACS(10+) NCS(10+) OCS(10+)	- CV(10+) SP(10+) ST(10+)	BS RS(10+)
122	Hameerpur (04156300)	367.0	434	79	P M(< 5) C(10+)	- H(10+) MCW(10+) PHC(10+)	T HP TW W	- PO(< 5) PH(10+)	- CM(10+) CP(10+)	- ACS(10+) NCS(10+) OCS(10+)	- CV(10+) SP(10+) ST(10+)	- BS(< 5) RS(10+)
123	Pathapondi (04156400)	574.0	1,063	204	P M(< 5) C(10+)	- H(10+) MCW(10+) PHC(10+)	T HP TW W R	- PO(< 5) PH(10+)	- CM(10+) CP(10+)	- ACS(10+) NCS(10+) OCS(10+)	- CV(10+) SP(10+) ST(10+)	BS RS(10+)
124	Gajnai (04156500)	224.0	113	19	P M(5-10) C(10+)	- H(10+) MCW(10+) PHC(10+)	T HP TW W R	- PO(10+) PH(10+)	- CM(10+) CP(10+)	- ACS(10+) NCS(10+) OCS(10+)	- CV(10+) SP(10+) ST(10+)	- BS(< 5) RS(10+)
125	Kachgawan (04156600)	183.0	65	13	- P(< 5) M(< 5) C(< 5)	- H(10+) MCW(10+) PHC(10+)	T HP TW W R	- PO(10+) PH(10+)	- CM(10+) CP(10+)	- ACS(10+) NCS(10+) OCS(10+)	- CV(10+) SP(10+) ST(10+)	BS RS(10+)
126	Jhamar (04156700)	505.0	340	54	P M(10+) C(10+)	- H(10+) MCW(10+) PHC(10+)	T HP W	- PO(< 5) PH(< 5)	- CM(10+) CP(10+)	- ACS(10+) NCS(10+) OCS(10+)	- CV(10+) SP(10+) ST(10+)	- BS(< 5) RS(10+)

Village Directory

Land Use (As on 1999)

Approach to village	Nearest town & distance (in km)	Power supply	News paper/Magazine	Most important commodity manufactured	Land use (i.e. area under different types of land use in hectare)					Name of village	Serial number
					Forest	Irrigated (by source)	Unirrigated	Culturable waste (including gauchar and groves)	Area not available for cultivation		
14	15	16	17	18	19	20	21	22	23	2	1
MR	Udaipura (26)	ED EAG	N	-	-	W(3.0) TWE(19.0) R(35.0) T(57.0)	96.0	13.0	8.0	Chandpura Kalan	115
PR	Udaipura (25)	ED EAG	N M	-	62.0	W(8.0) TWE(20.0) R(5.0) T(33.0)	295.0	19.0	17.0	Chicholi	116
MR	Udaipura (25)	ED EAG	-	-	-	WE(8.0) TWE(117.0) T(125.0)	92.0	5.0	11.0	Kunwar Pipaliya	117
MR	Udaipura (26)	ED EAG	-	-	-	TWE(82.0) T(82.0)	81.0	12.0	7.0	Bhatpura	118
MR	Udaipura (26)	ED EAG	-	-	-	WE(6.0) TWE(66.0) T(72.0)	79.0	5.0	4.0	Bakshi	119
MR	Udaipura (16)	EA	-	-	-	W(4.0) TWE(20.0) T(24.0)	90.0	-	6.0	Khamariya Kalan	120
PR	Udaipura (15)	EA	N M	-	-	WE(15.0) TWE(35.0) T(50.0)	178.0	6.0	10.0	Deori	121
MR	Udaipura (16)	EA	-	-	-	WE(30.0) TWE(70.0) T(100.0)	250.0	6.0	11.0	Hameerpur	122
PR	Udaipura (16)	EA	-	-	56.0	WE(9.0) TWE(31.0) T(40.0)	370.0	72.0	36.0	Pathapondi	123
PR	Udaipura (15)	EA	-	-	-	WE(5.0) TWE(5.0) T(10.0)	157.0	8.0	49.0	Gajnai	124
PR	Udaipura (15)	EA	-	-	-	WE(2.0) TWE(3.0) T(5.0)	133.0	29.0	16.0	Kachgawan	125
FP	Udaipura (26)	ED EAG	-	-	360.0	W(15.0) TWE(13.0) R(20.0) T(48.0)	58.0	32.0	7.0	Jhamar	126

Serial number	Name of village & Location code	Total area of the village (in hectare)	Total population (2001 Census)	Number of households (2001 Census)	Amenities available (if not available within the village, a dash (-) is shown in the column and next to it in brackets the distance in broad ranges viz.< 5 kms., 5-10 kms. and 10+ kms of the nearest place where the facility is available is given							
					Educational	Medical	Drinking water	Post, telegraph and telephone	Commercial and co-operative banks	Agricultural, non-agricultural and other credit societies	Recreational & cultural facilities (Cinema/ Video hall, Sports club, Stadium/Auditorium)	Communications (Bus service, railway station, waterway)
1	2	3	4	5	6	7	8	9	10	11	12	13
127	Berkhedi (04156800)	191.0	507	88	P M(< 5) C(10+)	- H(10+) MCW(10+) PHC(10+)	T HP W	- PO(< 5) PH(< 5)	- CM(10+) CP(10+)	- ACS(10+) NCS(10+) OCS(10+)	- CV(10+) SP(10+) ST(10+)	- BS(< 5) RS(10+)
128	Samnapur (04156900)	318.0	217	31	P M(< 5) C(10+)	- H(10+) MCW(10+) PHC(10+)	T HP W	- PO(< 5) PH(< 5)	- CM(10+) CP(10+)	- ACS(10+) NCS(10+) OCS(10+)	- CV(10+) SP(10+) ST(10+)	- BS(< 5) RS(10+)
129	Patna (04157000)	138.0	306	45	P M C(10+)	- H(10+) MCW(10+) PHC(10+)	T HP W	PH PO(< 5)	- CM(10+) CP(10+)	- ACS(10+) NCS(10+) OCS(10+)	- CV(10+) SP(10+) ST(10+)	BS RS(10+)
130	Muar (04157100)	310.0	1,336	241	P M S C(10+)	- H(10+) MCW(10+) PHC(10+)	T HP TW W	PO PH	- CM(10+) CP(10+)	- ACS(10+) NCS(10+) OCS(10+)	- CV(10+) SP(10+) ST(10+)	BS RS(10+)
131	Mankapur (04157200)	253.0	182	29	P M(< 5) C(10+)	- H(10+) MCW(10+) PHC(10+)	T HP W	- PO(< 5) PH(< 5)	- CM(10+) CP(10+)	- ACS(10+) NCS(10+) OCS(10+)	- CV(10+) SP(10+) ST(10+)	- BS(< 5) RS(10+)
132	Mahgawan (04157300)	136.0	257	29	P M(< 5) C(10+)	- H(10+) MCW(10+) PHC(10+)	T HP W	- PO(< 5) PH(< 5)	- CM(10+) CP(10+)	- ACS(10+) NCS(10+) OCS(10+)	- CV(10+) SP(10+) ST(10+)	- BS(< 5) RS(10+)
133	Mandha (04157400)	366.0	167	28	P M(< 5) C(10+)	- H(10+) MCW(10+) PHC(10+)	T HP W	- PO(< 5) PH(< 5)	- CM(10+) CP(10+)	- ACS(10+) NCS(10+) OCS(10+)	- CV(10+) SP(10+) ST(10+)	- BS(< 5) RS(10+)
134	Deori (04157500)	150.0	420	61	P M(< 5) C(10+)	- H(10+) MCW(10+) PHC(10+)	T HP W	- PO(< 5) PH(< 5)	- CM(10+) CP(10+)	- ACS(10+) NCS(10+) OCS(10+)	- CV(10+) SP(10+) ST(10+)	- BS(< 5) RS(10+)
135	Madhiya (04157600)	270.0	431	69	P M(< 5) C(10+)	- H(10+) MCW(10+) PHC(10+)	T HP W	- PO(< 5) PH(< 5)	- CM(10+) CP(10+)	- ACS(10+) NCS(10+) OCS(10+)	- CV(10+) SP(10+) ST(10+)	- BS(< 5) RS(10+)
136	Dungariya Kalan (04157700)	931.0	825	150	P M C(5-10)	- H(5-10) MCW(5-10) PHC(5-10)	HP W	PH(3) PO(< 5)	- CM(5-10) CP(5-10)	- ACS(5-10) NCS(5-10) OCS(5-10)	- CV(5-10) SP(5-10) ST(5-10)	- BS(< 5) RS(10+)
137	Madanpur (04157800)	263.0	182	33	P C M(< 5)	- H(5-10) MCW(5-10) PHC(5-10)	HP W	PH PO(< 5)	- CM(5-10) CP(5-10)	- ACS(5-10) NCS(5-10) OCS(5-10)	- CV(5-10) SP(10+) ST(10+)	- BS(< 5) RS(10+)
138	Bhiloni (04157900)	180.0	359	54	P M(< 5) C(10+)	- H(10+) MCW(10+) PHC(10+)	HP	- PO(< 5) PH(10+)	- CM(10+) CP(10+)	- ACS(10+) NCS(10+) OCS(10+)	- CV(10+) SP(10+) ST(10+)	- BS(10+) RS(10+)

Village Directory

Land Use (As on 1999)

Approach to village	Nearest town & distance (in km)	Power supply	News paper/Magazine	Most important commodity manufactured	Land use (i.e. area under different types of land use in hectare)					Name of village	Serial number
					Forest	Irrigated (by source)	Unirrigated	Culturable waste (including gauchar and groves)	Area not available for cultivation		
14	15	16	17	18	19	20	21	22	23	2	1
FP	Udaipura (28)	ED EAG	-	-	-	W(7.0) TWE(10.0) R(31.0) T(48.0)	109.0	22.0	12.0	Berkhedi	127
FP	Udaipura (20)	ED EAG	-	-	168.0	W(10.0) TWE(20.0) R(16.0) T(46.0)	80.0	16.0	8.0	Samnapur	128
FP	Udaipura (21)	ED EAG	-	-	-	W(8.0) TWE(38.0) R(15.0) T(61.0)	63.0	5.0	9.0	Patna	129
FP	Udaipura (22)	ED EAG	-	-	40.0	W(5.0) TWE(52.0) R(25.0) T(82.0)	139.0	31.0	18.0	Muar	130
FP	Udaipura (21)	ED EAG	-	-	-	W(18.0) TWE(50.0) R(20.0) T(88.0)	135.0	17.0	13.0	Mankapur	131
FP	Udaipura (29)	ED EAG	-	-	-	W(22.0) TWE(20.0) L(52.0) T(94.0)	29.0	8.0	5.0	Mahgawan	132
FP	Udaipura (22)	ED EAG	-	-	235.0	WE(17.0) TWE(30.0) T(47.0)	71.0	6.0	7.0	Mandha	133
FP	Udaipura (21)	ED EAG	-	-	-	WE(11.0) TWE(50.0) R(20.0) T(81.0)	46.0	12.0	11.0	Deori	134
FP	Udaipura (20)	ED EAG	-	-	-	W(22.0) TWE(30.0) R(40.0) T(92.0)	131.0	13.0	34.0	Madhiya	135
PR	Udaipura (22)	EA	-	-	340.0	W(10.0) WE(10.0) TWE(250.0) R(11.0) T(281.0)	245.0	43.0	22.0	Dungariya Kalan	136
MR	Udaipura (22)	ED EAG	-	-	115.0	W(1.0) WE(3.0) TWE(50.0) T(54.0)	65.0	25.0	4.0	Madanpur	137
MR	Udaipura (25)	EA	-	-	60.0	W(2.0) WE(3.0) TWE(2.0) R(14.0) T(21.0)	83.0	7.0	9.0	Bhiloni	138

Serial number	Name of village & Location code	Total area of the village (in hectare)	Total population (2001 Census)	Number of households (2001 Census)	Amenities available (if not available within the village, a dash (-) is shown in the column and next to it in brackets the distance in broad ranges viz.< 5 kms., 5-10 kms. and 10+ kms of the nearest place where the facility is available is given							
					Educational	Medical	Drinking water	Post, telegraph and telephone	Commercial and co-operative banks	Agricultural, non-agricultural and other credit societies	Recreational & cultural facilities (Cinema/ Video hall, Sports club, Stadium/Auditorium)	Communications (Bus service, railway station, waterway)
1	2	3	4	5	6	7	8	9	10	11	12	13
139	Hinotiya (04158000)	387.0	268	43	P M(< 5) C(10+)	- H(10+) MCW(10+) PHC(10+)	HP W	- PO(< 5) PH(< 5)	- CM(10+) CP(10+)	- ACS(10+) NCS(10+) OCS(10+)	- CV(10+) SP(10+) ST(10+)	- BS(5-10) RS(10+)
140	Jaitpur (04158100)	527.0	502	76	P M(< 5) C(10+)	- H(10+) MCW(10+) PHC(10+)	HP W	PH PO(< 5)	- CM(10+) CP(10+)	- ACS(10+) NCS(10+) OCS(10+)	- CV(10+) SP(10+) ST(10+)	- BS(5-10) RS(10+)
141	Mardanpur (04158200)	140.0	183	37	- P(< 5) M(< 5) C(5-10)	- H(5-10) MCW(5-10) PHC(< 5)	HP W	PH PO(< 5)	- CM(5-10) CP(5-10)	- ACS(5-10) NCS(5-10) OCS(5-10)	- CV(5-10) SP(5-10) ST(5-10)	- BS(< 5) RS(10+)
142	Sultanpur (04158300)	1,267.0	693	115	P M(10+) C(10+)	- H(10+) MCW(10+) PHC(10+)	HP TW W R	- PO(10+) PH(10+)	- CM(10+) CP(10+)	- ACS(10+) NCS(10+) OCS(10+)	- CV(10+) SP(10+) ST(10+)	- BS(10+) RS(10+)
143	Rampura Khurd (04158400)	768.0	388	67	P M(< 5) C(10+)	- H(< 5) MCW(10+) PHC(< 5)	HP TW W	PO PH	- CM(10+) CP(10+)	- ACS(10+) NCS(10+) OCS(10+)	- CV(10+) SP(10+) ST(10+)	- BS(< 5) RS(10+)
144	Gaganwada Kalan (04158500)	546.0	443	87	P M(< 5) C(< 5)	- H(10+) MCW(< 5) PHC(< 5)	HP TW W	PH PO(< 5)	- CM(< 5) CP(< 5)	- ACS(< 5) NCS(< 5) OCS(< 5)	- CV(< 5) SP(< 5) ST(< 5)	- BS(< 5) RS(10+)
145	Ghoorpur (04158600)	465.0	193	31	P M(< 5) C(< 5)	- H(10+) MCW(10+) PHC(10+)	HP W R	- PO(< 5) PH(< 5)	- CM(< 5) CP(< 5)	- ACS(< 5) NCS(< 5) OCS(< 5)	- CV(< 5) SP(10+) ST(10+)	- BS(< 5) RS(10+)
146	Khamera (04158700)	551.0	453	69	P M(10+) C(10+)	- H(10+) MCW(10+) PHC(10+)	T HP R	- PO(10+) PH(10+)	- CM(10+) CP(10+)	- ACS(10+) NCS(10+) OCS(10+)	- CV(10+) SP(10+) ST(10+)	- BS(10+) RS(10+)
147	Jarua (04158800)	740.0	245	36	- P(< 5) M(10+) C(10+)	- H(10+) MCW(10+) PHC(10+)	HP W	- PO(10+) PH(10+)	- CM(10+) CP(10+)	- ACS(10+) NCS(10+) OCS(10+)	- CV(10+) SP(10+) ST(10+)	- BS(10+) RS(10+)
148	Kakarua (04158900)	271.0	212	37	P M(5-10) C(< 5)	- H(10+) MCW(5-10) PHC(5-10)	HP TW W R	PH PO(5-10)	- CM(5-10) CP(5-10)	- ACS(5-10) NCS(5-10) OCS(5-10)	- CV(5-10) SP(5-10) ST(5-10)	- BS(5-10) RS(10+)
149	Hirapur (04159000)	265.0	290	50	P M(< 5) C(10+)	- H(10+) MCW(10+) PHC(10+)	HP TW W R	PH PO(< 5)	- CM(10+) CP(10+)	- ACS(10+) NCS(10+) OCS(10+)	- CV(10+) SP(10+) ST(10+)	- BS(10+) RS(10+)
150	Sarra Khurd (04159100)	162.0	217	32	P M(5-10) C(10+)	- H(10+) MCW(10+) PHC(10+)	HP TW W R	- PO(5-10) PH(5-10)	- CM(10+) CP(10+)	- ACS(10+) NCS(10+) OCS(10+)	- CV(10+) SP(10+) ST(10+)	- BS(10+) RS(10+)

Village Directory

Land Use (As on 1999)

Approach to village	Nearest town & distance (in km)	Power supply	News paper/Magazine	Most important commodity manufactured	Land use (i.e. area under different types of land use in hectare)					Name of village	Serial number
					Forest	Irrigated (by source)	Unirrigated	Culturable waste (including gauchar and groves)	Area not available for cultivation		
14	15	16	17	18	19	20	21	22	23	2	1
MR	Udaipura (26)	EA	-	-	195.0	W(10.0) TWE(90.0) R(30.0) T(130.0)	39.0	12.0	11.0	Hinotiya	139
MR	Udaipura (22)	EA	-	-	101.0	W(5.0) WE(18.0) TWE(75.0) R(25.0) T(123.0)	253.0	28.0	22.0	Jaitpur	140
MR	Udaipura (26)	ED EAG	-	-	35.0	W(2.0) WE(4.0) TWE(47.0) T(53.0)	41.0	6.0	5.0	Mardanpur	141
MR	Udaipura (40)	EA	-	-	885.0	W(44.0) R(50.0) T(94.0)	79.0	40.0	169.0	Sultanpur	142
PR	Udaipura (40)	EA	-	-	475.0	WE(68.0) TWE(83.0) T(151.0)	110.0	16.0	16.0	Rampura Khurd	143
MR	Udaipura (31)	EA	-	-	325.0	WE(35.0) TWE(36.0) R(6.0) T(77.0)	120.0	16.0	8.0	Gaganwada Kalan	144
MR	Udaipura (35)	EA	-	-	281.0	W(9.0) TWE(6.0) R(15.0) T(30.0)	105.0	34.0	15.0	Ghoorpur	145
MR	Udaipura (35)	EA	-	-	236.0	W(8.0) R(54.0) T(62.0)	166.0	84.0	3.0	Khamera	146
MR	Udaipura (37)	EA	-	-	564.0	W(8.0) R(20.0) T(28.0)	96.0	50.0	2.0	Jarua	147
MR	Udaipura (30)	EA	-	-	39.0	WE(6.0) R(20.0) T(26.0)	140.0	64.0	2.0	Kakarua	148
MR FP NR	Udaipura (41)	EA	-	-	75.0	W(10.0) R(30.0) T(40.0)	105.0	31.0	14.0	Hirapur	149
MR FP	Udaipura (50)	EA	-	-	73.0	W(7.0) R(30.0) T(37.0)	41.0	5.0	6.0	Sarra Khurd	150

Serial number	Name of village & Location code	Total area of the village (in hectare)	Total population (2001 Census)	Number of households (2001 Census)	Amenities available (if not available within the village, a dash (-) is shown in the column and next to it in brackets the distance in broad ranges viz.< 5 kms., 5-10 kms. and 10+ kms of the nearest place where the facility is available is given							
					Educational	Medical	Drinking water	Post, telegraph and telephone	Commercial and co-operative banks	Agricultural, non-agricultural and other credit societies	Recreational & cultural facilities (Cinema/ Video hall, Sports club, Stadium/Auditorium)	Communications (Bus service, railway station, waterway)
1	2	3	4	5	6	7	8	9	10	11	12	13
151	Pipaliya Kalan (04159200)	814.0	607	131	P M(5-10) C(10+)	- H(10+) MCW(10+) PHC(10+)	HP W	- PO(5-10) PH(10+)	- CM(5-10) CP(10+)	- ACS(10+) NCS(10+) OCS(10+)	- CV(10+) SP(10+) ST(10+)	- BS(5-10) RS(10+)
152	Dabri (04159300)	1,020.0	365	77	P M(< 5) C(10+)	- H(10+) MCW(10+) PHC(10+)	HP W	- PO(10+) PH(10+)	- CM(< 5) CP(10+)	- ACS(10+) NCS(10+) OCS(10+)	- CV(10+) SP(10+) ST(10+)	- BS(< 5) RS(10+)
153	Searmau (04159400)	3,449.0	2,463	443	P M S C(10+)	HU DA DU MCW CWC PHS RMP(2) CHW(2) H(10+) PHC(10+)	T HP W	PO PH(10+)	CM CP(10+)	- ACS(10+) NCS(10+) OCS(10+)	- CV(10+) SP(10+) ST(10+)	BS RS(10+)
154	Singpuri (04159500)	285.0	12	2	- P(5-10) M(5-10) C(5-10)	- H(10+) MCW(10+) PHC(10+)	W	- PO(10+) PH(10+)	- CM(10+) CP(10+)	- ACS(10+) NCS(10+) OCS(10+)	- CV(10+) SP(10+) ST(10+)	BS RS(10+)
155	Ambapani Khurd (04159600)	206.0	380	76	P M(< 5) C(10+)	- H(10+) MCW(< 5) PHC(10+)	T HP W R	PO PH(< 5)	- CM(< 5) CP(10+)	- ACS(< 5) NCS(< 5) OCS(< 5)	- CV(10+) SP(10+) ST(10+)	- BS(< 5) RS(10+)
156	Imaliya (04159700)	283.0	310	54	P M(< 5) C(10+)	- H(10+) MCW(< 5) PHC(10+)	T HP W R	- PO(< 5) PH(< 5)	- CM(< 5) CP(5-10)	- ACS(< 5) NCS(< 5) OCS(< 5)	- CV(10+) SP(10+) ST(10+)	- BS(< 5) RS(10+)
157	Deokani (04159800)	399.0	278	53	P M(< 5) C(10+)	- H(10+) MCW(10+) PHC(10+)	T HP TW W R	- PO(< 5) PH(< 5)	- CM(< 5) CP(10+)	- ACS(< 5) NCS(< 5) OCS(< 5)	- CV(10+) SP(10+) ST(10+)	- BS(< 5) RS(10+)
158	Mahka (04159900)	545.0	283	50	P M(< 5) C(10+)	- H(10+) MCW(< 5) PHC(10+)	HP W	- PO(< 5) PH(< 5)	- CM(< 5) CP(10+)	- ACS(< 5) NCS(< 5) OCS(< 5)	- CV(10+) SP(10+) ST(10+)	- BS(< 5) RS(10+)
159	Tinghari (04160000)	291.0	-------- Uninhabited ----------									
160	Ghana (04160100)	504.0	158	26	P M(5-10) C(10+)	- H(10+) MCW(5-10) PHC(10+)	HP W	- PO(< 5) PH(5-10)	- CM(5-10) CP(10+)	- ACS(5-10) NCS(5-10) OCS(5-10)	- CV(10+) SP(10+) ST(10+)	- BS(5-10) RS(10+)
161	Khamariya Khurd (04160200)	587.0	996	162	P M(10+) C(10+)	- H(10+) MCW(10+) PHC(10+)	HP W R	- PO(5-10) PH(10+)	- CM(10+) CP(10+)	- ACS(10+) NCS(10+) OCS(10+)	- CV(10+) SP(10+) ST(10+)	- BS(< 5) RS(10+)
162	Tinghara (04160300)	1,091.0	829	123	P M(5-10) C(10+)	- H(10+) MCW(10+) PHC(10+)	HP W	- PO(10+) PH(10+)	- CM(10+) CP(10+)	- ACS(5-10) NCS(5-10) OCS(5-10)	- CV(10+) SP(10+) ST(10+)	- BS(5-10) RS(5-10)

Village Directory

Land Use (As on 1999)

Approach to village	Nearest town & distance (in km)	Power supply	News paper/Magazine	Most important commodity manufactured	Land use (i.e. area under different types of land use in hectare)					Name of village	Serial number
					Forest	Irrigated (by source)	Unirrigated	Culturable waste (including gauchar and groves)	Area not available for cultivation		
14	15	16	17	18	19	20	21	22	23	2	1
MR FP	Udaipura (56)	EA	-	-	400.0	W(21.0) O(11.0) T(32.0)	301.0	62.0	19.0	Pipaliya Kalan	151
MR FP	Udaipura (55)	ED EAG	-	-	675.0	O(6.0) T(6.0)	280.0	44.0	15.0	Dabri	152
PR MR	Udaipura (50)	EA	-	-	2608.0	W(28.0) T(28.0)	647.0	93.0	73.0	Searmau	153
PR	Udaipura (46)	-	-	-	280.0	-	5.0	-	-	Singpuri	154
MR FP	Udaipura (39)	EA	-	-	-	W(25.0) WE(5.0) TK(20.0) T(50.0)	138.0	8.0	10.0	Ambapani Khurd	155
MR FP	Udaipura (38)	EA	-	-	31.0	W(10.0) WE(10.0) R(24.0) T(44.0)	186.0	9.0	13.0	Imaliya	156
MR FP	Udaipura (40)	EA	-	-	108.0	W(117.0) R(8.0) T(125.0)	135.0	12.0	19.0	Deokani	157
MR FP	Udaipura (41)	EA	-	-	227.0	W(30.0) R(4.0) T(34.0)	256.0	8.0	20.0	Mahka	158
		-------- Uninhabited ----------			175.0	W(3.0) T(3.0)	106.0	5.0	2.0	Tinghari	159
MR FP	Udaipura (42)	EA	-	-	324.0	W(15.0) T(15.0)	131.0	25.0	9.0	Ghana	160
MR FP	Udaipura (45)	EA	-	-	336.0	W(30.0) R(23.0) T(53.0)	154.0	26.0	18.0	Khamariya Khurd	161
MR FP	Udaipura (40)	-	-	-	777.0	W(12.0) T(12.0)	263.0	11.0	28.0	Tinghara	162

Serial number	Name of village & Location code	Total area of the village (in hectare)	Total population (2001 Census)	Number of households (2001 Census)	Amenities available (if not available within the village, a dash (-) is shown in the column and next to it in brackets the distance in broad ranges viz.< 5 kms., 5-10 kms. and 10+ kms of the nearest place where the facility is available is given							
					Educational	Medical	Drinking water	Post, telegraph and telephone	Commercial and co-operative banks	Agricultural, non-agricultural and other credit societies	Recreational & cultural facilities (Cinema/ Video hall, Sports club, Stadium/Auditorium)	Communications (Bus service, railway station, waterway)
1	2	3	4	5	6	7	8	9	10	11	12	13
163	Gadgawan (04160400)	1,485.0	406	64	P M(5-10) C(10+)	- H(10+) MCW(10+) PHC(10+)	HP W	- PO(10+) PH(10+)	- CM(10+) CP(10+)	- ACS(10+) NCS(10+) OCS(10+)	- CV(10+) SP(10+) ST(10+)	- BS(5-10) RS(5-10)
164	Naktua (04160500)	354.0	213	42	P M(10+) C(10+)	- H(10+) MCW(10+) PHC(10+)	HP W R	- PO(10+) PH(10+)	- CM(10+) CP(10+)	- ACS(10+) NCS(10+) OCS(10+)	- CV(10+) SP(10+) ST(10+)	- BS(10+) RS(10+)
165	Hatnapur (04160600)	484.0	135	25	P M(10+) C(10+)	- H(10+) MCW(10+) PHC(10+)	T W	- PO(10+) PH(10+)	- CM(10+) CP(10+)	- ACS(10+) NCS(10+) OCS(10+)	- CV(10+) SP(10+) ST(10+)	- BS(10+) RS(10+)
166	Sarkhadi (04160700)	460.0	228	38	P M(10+) C(10+)	- H(10+) MCW(10+) PHC(10+)	HP W	- PO(10+) PH(10+)	- CM(10+) CP(10+)	- ACS(10+) NCS(10+) OCS(10+)	- CV(10+) SP(10+) ST(10+)	- BS(10+) RS(10+)
167	Kheri Khodra (04160800)	1,601.0	424	67	P M(10+) C(10+)	- H(10+) MCW(10+) PHC(10+)	HP W	- PO(10+) PH(10+)	- CM(10+) CP(10+)	- ACS(10+) NCS(10+) OCS(10+)	- CV(10+) SP(10+) ST(10+)	- BS(10+) RS(10+)
168	Deori (04160900)	687.0	775	116	P M(10+) C(10+)	CHW H(10+) MCW(10+) PHC(10+)	HP W R	- PO(10+) PH(10+)	- CM(10+) CP(10+)	- ACS(10+) NCS(10+) OCS(10+)	- CV(10+) SP(10+) ST(10+)	- BS(10+) RS(10+)
169	Khamkua (04161000)	47.0	257	39	P M(5-10) C(10+)	- H(10+) MCW(10+) PHC(10+)	HP W	- PO(5-10) PH(5-10)	- CM(5-10) CP(10+)	- ACS(5-10) NCS(5-10) OCS(5-10)	- CV(10+) SP(10+) ST(10+)	- BS(5-10) RS(10+)
170	Bilgawan (04161100)	73.0	292	43	P M(5-10) C(10+)	- H(10+) MCW(10+) PHC(10+)	HP W	- PO(5-10) PH(5-10)	- CM(5-10) CP(10+)	- ACS(5-10) NCS(5-10) OCS(5-10)	- CV(10+) SP(10+) ST(10+)	- BS(5-10) RS(10+)
171	Birpur (04161200)	56.0	171	26	- P(< 5) M(5-10) C(10+)	- H(10+) MCW(10+) PHC(10+)	HP W	- PO(5-10) PH(5-10)	- CM(10+) CP(10+)	- ACS(10+) NCS(10+) OCS(10+)	- CV(10+) SP(10+) ST(10+)	- BS(10+) RS(10+) NW(5-10)
172	Barrapondi (04161300)	541.0	286	42	P M(5-10) C(10+)	- H(10+) MCW(10+) PHC(10+)	HP W	- PO(5-10) PH(5-10)	- CM(5-10) CP(10+)	- ACS(5-10) NCS(5-10) OCS(5-10)	- CV(10+) SP(10+) ST(10+)	- BS(5-10) RS(10+)
173	Puddar (04161400)	65.0	417	63	P M(5-10) C(10+)	- H(10+) MCW(10+) PHC(10+)	HP W	- PO(5-10) PH(5-10)	- CM(5-10) CP(10+)	- ACS(5-10) NCS(5-10) OCS(5-10)	- CV(10+) SP(10+) ST(10+)	- BS(5-10) RS(10+)

Village Directory

Land Use (As on 1999)

Approach to village	Nearest town & distance (in km)	Power supply	News paper/Magazine	Most important commodity manufactured	Land use (i.e. area under different types of land use in hectare)					Name of village	Serial number
					Forest	Irrigated (by source)	Unirrigated	Culturable waste (including gauchar and groves)	Area not available for cultivation		
14	15	16	17	18	19	20	21	22	23	2	1
MR FP	Udaipura (45)	-	-	-	1183.0	R(7.0) T(7.0)	176.0	91.0	28.0	Gadgawan	163
MR FP	Udaipura (45)	-	-	-	249.0	-	53.0	35.0	17.0	Naktua	164
MR FP	Udaipura (40)	-	-	-	371.0	W(30.0) R(4.0) T(34.0)	37.0	26.0	16.0	Hatnapur	165
MR FP	Udaipura (42)	-	-	-	209.0	-	118.0	124.0	9.0	Sarkhadi	166
MR FP	Udaipura (42)	-	-	-	1243.0	R(2.0) T(2.0)	161.0	172.0	23.0	Kheri Khodra	167
MR FP	Udaipura (40)	EA	-	-	504.0	R(7.0) T(7.0)	125.0	36.0	15.0	Deori	168
MR FP	Udaipura (40)	-	-	-	-	R(6.0) T(6.0)	38.0	2.0	1.0	Khamkua	169
MR FP	Udaipura (42)	-	-	-	-	R(1.0) T(1.0)	66.0	4.0	2.0	Bilgawan	170
MR FP	Udaipura (40)	-	-	-	-	-	44.0	7.0	5.0	Birpur	171
MR FP	Udaipura (40)	ED	-	-	404.0	R(5.0) T(5.0)	57.0	71.0	4.0	Barrapondi	172
MR FP	Udaipura (40)	ED	-	-	-	R(1.0) T(1.0)	59.0	5.0	-	Puddar	173

Serial number	Name of village & Location code	Total area of the village (in hectare)	Total population (2001 Census)	Number of households (2001 Census)	Amenities available (if not available within the village, a dash (-) is shown in the column and next to it in brackets the distance in broad ranges viz.< 5 kms., 5-10 kms. and 10+ kms of the nearest place where the facility is available is given							
					Educational	Medical	Drinking water	Post, telegraph and telephone	Commercial and co-operative banks	Agricultural, non-agricultural and other credit societies	Recreational & cultural facilities (Cinema/ Video hall, Sports club, Stadium/Auditorium)	Communications (Bus service, railway station, waterway)
1	2	3	4	5	6	7	8	9	10	11	12	13
174	Sanaidar (04161500)	1,111.0	582	92	P M(5-10) C(10+)	- H(10+) MCW(10+) PHC(10+)	HP W R	- PO(5-10) PH(5-10)	- CM(5-10) CP(10+)	- ACS(5-10) NCS(5-10) OCS(5-10)	- CV(10+) SP(10+) ST(10+)	- BS(5-10) RS(10+)
175	Salaiya Parsora (04161600)	559.0	296	41	AC P(< 5) M(5-10) C(10+)	- H(10+) MCW(10+) PHC(10+)	HP W	- PO(5-10) PH(5-10)	- CM(5-10) CP(10+)	- ACS(5-10) NCS(5-10) OCS(5-10)	- CV(10+) SP(10+) ST(10+)	- BS(5-10) RS(10+)
176	Bichhua (04161700)	670.0	360	43	P M(< 5) C(10+)	- H(10+) MCW(10+) PHC(10+)	HP W	- PO(< 5) PH(5-10)	- CM(5-10) CP(10+)	- ACS(< 5) NCS(< 5) OCS(< 5)	- CV(10+) SP(10+) ST(10+)	- BS(< 5) RS(10+)
177	Ghoorpur (04161800)	383.0	358	46	AC P(5-10) M(5-10) C(10+)	- H(10+) MCW(10+) PHC(10+)	HP W	- PO(5-10) PH(5-10)	- CM(5-10) CP(10+)	- ACS(5-10) NCS(5-10) OCS(5-10)	- CV(10+) SP(10+) ST(10+)	- BS(5-10) RS(10+)
178	Katkui (04161900)	353.0	-------- Uninhabited ----------									
179	Tendukheda (04162000)	331.0	45	7	P M(< 5) C(10+)	- H(10+) MCW(10+) PHC(10+)	HP W	- PO(5-10) PH(5-10)	- CM(5-10) CP(10+)	- ACS(< 5) NCS(< 5) OCS(< 5)	- CV(10+) SP(10+) ST(10+)	- BS(< 5) RS(10+)
180	Parasiya (04162100)	720.0	754	127	P M(< 5) C(10+)	- H(10+) MCW(10+) PHC(10+)	HP W	- PO(< 5) PH(5-10)	- CM(5-10) CP(10+)	- ACS(< 5) NCS(< 5) OCS(< 5)	- CV(10+) SP(10+) ST(10+)	- BS(< 5) RS(10+)
181	Nagpura (04162200)	907.0	357	55	P M(< 5) C(10+)	- H(10+) MCW(10+) PHC(10+)	HP W R	- PO(< 5) PH(10+)	- CM(10+) CP(10+)	- ACS(10+) NCS(10+) OCS(10+)	- CV(10+) SP(10+) ST(10+)	- BS(< 5) RS(10+)
182	Pratapgarh (04162300)	558.0	909	138	P(2) M C(10+)	PHS H(10+) MCW(10+) PHC(10+)	HP W	PO PH(10+)	- CM(10+) CP(10+)	- ACS(10+) NCS(10+) OCS(10+)	- CV(10+) SP(10+) ST(10+)	BS RS(10+)
183	Raipani (04162400)	707.0	406	64	P M(10+) C(10+)	- H(10+) MCW(10+) PHC(10+)	HP W	- PO(10+) PH(10+)	- CM(10+) CP(10+)	- ACS(10+) NCS(10+) OCS(10+)	- CV(10+) SP(10+) ST(10+)	- BS(10+) RS(10+)
184	Gundrai (04162500)	478.0	375	62	P M(5-10) C(10+)	- H(10+) MCW(10+) PHC(10+)	HP W	- PO(5-10) PH(10+)	- CM(10+) CP(10+)	- ACS(10+) NCS(10+) OCS(10+)	- CV(10+) SP(10+) ST(10+)	- BS(5-10) RS(10+)
185	Semra Khas (04162600)	821.0	1,082	196	P M C(10+)	PHS CHW H(10+) MCW(10+) PHC(10+)	HP W	- PO(10+) PH(10+)	- CM(10+) CP(10+)	- ACS(10+) NCS(10+) OCS(10+)	- CV(10+) SP(10+) ST(10+)	- BS(10+) RS(10+) NW(5-10)

Village Directory

Land Use (As on 1999)

Approach to village	Nearest town & distance (in km)	Power supply	News paper/Magazine	Most important commodity manufactured	Land use (i.e. area under different types of land use in hectare)					Name of village	Serial number
					Forest	Irrigated (by source)	Unirrigated	Culturable waste (including gauchar and groves)	Area not available for cultivation		
14	15	16	17	18	19	20	21	22	23	2	1
MR FP	Udaipura (40)	-	-	-	862.0	R(3.0) T(3.0)	109.0	106.0	31.0	Sanaidar	174
MR FP	Udaipura (40)	ED	-	-	289.0	R(11.0) T(11.0)	128.0	105.0	26.0	Salaiya Parsora	175
MR FP	Udaipura (40)	ED	-	-	392.0	R(15.0) T(15.0)	150.0	89.0	24.0	Bichhua	176
MR FP	Udaipura (40)	-	-	-	231.0	R(11.0) T(11.0)	75.0	58.0	8.0	Ghoorpur	177
		-------- Uninhabited ----------			156.0	WE(8.0) T(8.0)	80.0	106.0	3.0	Katkui	178
MR FP	Udaipura (41)	ED	-	-	73.0	R(7.0) T(7.0)	120.0	117.0	14.0	Tendukheda	179
MR FP	Udaipura (40)	ED	-	-	343.0	R(41.0) T(41.0)	244.0	61.0	31.0	Parasiya	180
MR FP NR	Udaipura (22)	ED EAG	-	-	608.0	W(14.0) R(7.0) T(21.0)	156.0	93.0	29.0	Nagpura	181
PR MR FP	Udaipura (22)	ED EAG	-	-	181.0	R(8.0) T(8.0)	254.0	89.0	26.0	Pratapgarh	182
MR FP	Udaipura (25)	-	-	-	322.0	W(5.0) R(5.0) T(10.0)	270.0	87.0	18.0	Raipani	183
MR FP	Udaipura (25)	ED	-	-	226.0	W(11.0) R(2.0) T(13.0)	155.0	75.0	9.0	Gundrai	184
MR FP NR	Udaipura (40)	-	-	-	360.0	R(10.0) T(10.0)	207.0	227.0	17.0	Semra Khas	185

Serial number	Name of village & Location code	Total area of the village (in hectare)	Total population (2001 Census)	Number of households (2001 Census)	Amenities available (if not available within the village, a dash (-) is shown in the column and next to it in brackets the distance in broad ranges viz.< 5 kms., 5-10 kms. and 10+ kms of the nearest place where the facility is available is given							
					Educational	Medical	Drinking water	Post, telegraph and telephone	Commercial and co-operative banks	Agricultural, non-agricultural and other credit societies	Recreational & cultural facilities (Cinema/ Video hall, Sports club, Stadium/Auditorium)	Communications (Bus service, railway station, waterway)
1	2	3	4	5	6	7	8	9	10	11	12	13
186	Jamanpani (04162700)	585.0	249	43	P M(10+) C(10+)	- H(10+) MCW(10+) PHC(10+)	HP W	- PO(10+) PH(10+)	- CM(10+) CP(10+)	- ACS(10+) NCS(10+) OCS(10+)	- CV(10+) SP(10+) ST(10+)	- BS(10+) RS(10+) NW(5-10)
187	Ghoghari (04162800)	1,154.0	843	125	P M(10+) C(10+)	PHS H(10+) MCW(10+) PHC(10+)	HP W R	- PO(10+) PH(10+)	- CM(10+) CP(10+)	- ACS(10+) NCS(10+) OCS(10+)	- CV(10+) SP(10+) ST(10+)	- BS(10+) RS(10+)
188	Mahka (04162900)	655.0	473	79	P M(10+) C(10+)	- H(10+) MCW(10+) PHC(10+)	HP W	- PO(10+) PH(10+)	- CM(10+) CP(10+)	- ACS(10+) NCS(10+) OCS(10+)	- CV(10+) SP(10+) ST(10+)	- BS(10+) RS(10+)
189	Narayanpur (04163000)	588.0	394	68	P M(10+) C(10+)	- H(10+) MCW(10+) PHC(10+)	HP W	- PO(10+) PH(10+)	- CM(10+) CP(10+)	- ACS(10+) NCS(10+) OCS(10+)	- CV(10+) SP(10+) ST(10+)	- BS(10+) RS(10+) NW(5-10)
190	Kakarua (04163100)	225.0	294	50	P M(10+) C(10+)	- H(10+) MCW(10+) PHC(10+)	-	- PO(10+) PH(10+)	- CM(10+) CP(10+)	- ACS(10+) NCS(10+) OCS(10+)	- CV(10+) SP(10+) ST(10+)	- BS(10+) RS(10+)
191	Papda (04163200)	554.0	556	101	P M(< 5) C(10+)	- H(10+) MCW(10+) PHC(10+)	HP W	- PO(10+) PH(10+)	- CM(10+) CP(10+)	- ACS(10+) NCS(10+) OCS(10+)	- CV(10+) SP(10+) ST(10+)	- BS(10+) RS(10+)
192	Amgawan (04163300)	513.0	355	61	P O(2) M(5-10) C(10+)	- H(10+) MCW(10+) PHC(10+)	R	- PO(10+) PH(10+)	- CM(10+) CP(10+)	- ACS(10+) NCS(10+) OCS(10+)	- CV(10+) SP(10+) ST(10+)	- BS(10+) RS(10+)
193	Sala Barru (04163400)	608.0	703	127	P M(10+) C(10+)	- H(10+) MCW(10+) PHC(10+)	HP W	- PO(10+) PH(10+)	- CM(10+) CP(10+)	- ACS(10+) NCS(10+) OCS(10+)	- CV(10+) SP(10+) ST(10+)	- BS(10+) RS(10+)
194	Samnapur (04163500)	996.0	666	105	P M(5-10) C(10+)	- H(10+) MCW(10+) PHC(10+)	HP W	- PO(10+) PH(10+)	- CM(10+) CP(10+)	- ACS(10+) NCS(10+) OCS(10+)	- CV(10+) SP(10+) ST(10+)	- BS(10+) RS(10+)
195	Johar (04163600)	488.0	309	55	P M(10+) C(10+)	- H(10+) MCW(10+) PHC(10+)	HP W R	- PO(10+) PH(10+)	- CM(10+) CP(10+)	- ACS(10+) NCS(10+) OCS(10+)	- CV(10+) SP(10+) ST(10+)	- BS(10+) RS(10+)
196	Nibhora (04163700)	690.0	380	66	P M(10+) C(10+)	- H(10+) MCW(10+) PHC(10+)	HP W R	- PO(10+) PH(10+)	- CM(10+) CP(10+)	- ACS(10+) NCS(10+) OCS(10+)	- CV(< 5) SP(< 5) ST(10+)	- BS(10+) RS(10+)
197	Pipaliya Khas (04163800)	866.0	405	70	P M(5-10) C(10+)	- H(10+) MCW(10+) PHC(10+)	-	- PO(5-10) PH(10+)	- CM(10+) CP(10+)	- ACS(10+) NCS(10+) OCS(10+)	- CV(10+) SP(10+) ST(10+)	- BS(10+) RS(10+)

Village Directory

Land Use (As on 1999)

Approach to village	Nearest town & distance (in km)	Power supply	News paper/Magazine	Most important commodity manufactured	Land use (i.e. area under different types of land use in hectare)					Name of village	Serial number
					Forest	Irrigated (by source)	Unirrigated	Culturable waste (including gauchar and groves)	Area not available for cultivation		
14	15	16	17	18	19	20	21	22	23	2	1
MR FP	Udaipura (45)	-	-	-	353.0	-	146.0	73.0	13.0	Jamanpani	186
MR FP NR	Udaipura (45)	-	-	-	690.0	W(8.0) R(7.0) T(15.0)	357.0	73.0	19.0	Ghoghari	187
MR FP NR	Udaipura (45)	-	-	-	494.0	W(3.0) R(6.0) T(9.0)	105.0	32.0	15.0	Mahka	188
MR FP	Udaipura (45)	-	-	-	179.0	-	184.0	199.0	26.0	Narayanpur	189
MR FP NR	Udaipura (55)	-	-	-	2.0	R(2.0) T(2.0)	138.0	68.0	15.0	Kakarua	190
	Udaipura (35)	-	-	-	153.0	W(15.0) T(15.0)	223.0	142.0	21.0	Papda	191
MR FP	Udaipura (40)	-	-	-	125.0	R(18.0) T(18.0)	370.0	-	-	Amgawan	192
MR FP	Udaipura (40)	ED EAG	N	-	117.0	W(12.0) T(12.0)	430.0	25.0	24.0	Sala Barru	193
MR FP	Udaipura (43)	-	-	-	739.0	R(8.0) T(8.0)	135.0	71.0	43.0	Samnapur	194
MR FP	Udaipura (42)	-	-	-	257.0	-	148.0	76.0	7.0	Johar	195
MR FP	Udaipura (42)	-	-	-	381.0	W(2.0) R(3.0) T(5.0)	188.0	79.0	37.0	Nibhora	196
MR FP	Udaipura (40)	ED	-	-	510.0	R(71.0) T(71.0)	212.0	56.0	17.0	Pipaliya Khas	197

Serial number	Name of village & Location code	Total area of the village (in hectare)	Total population (2001 Census)	Number of households (2001 Census)	Amenities available (if not available within the village, a dash (-) is shown in the column and next to it in brackets the distance in broad ranges viz.< 5 kms., 5-10 kms. and 10+ kms of the nearest place where the facility is available is given							
					Educational	Medical	Drinking water	Post, telegraph and telephone	Commercial and co-operative banks	Agricultural, non-agricultural and other credit societies	Recreational & cultural facilities (Cinema/ Video hall, Sports club, Stadium/Auditorium)	Communications (Bus service, railway station, waterway)
1	2	3	4	5	6	7	8	9	10	11	12	13
198	Simariya (04163900)	237.0	272	42	P M(5-10) C(10+)	- H(10+) MCW(10+) PHC(10+)	HP W R	- PO(5-10) PH(10+)	- CM(10+) CP(10+)	- ACS(< 5) NCS(10+) OCS(10+)	- CV(10+) SP(10+) ST(10+)	- BS(10+) RS(10+) NW(5-10)
199	Chainpur (04164000)	850.0	843	138	P M(10+) C(10+)	- H(10+) MCW(10+) PHC(10+)	HP W R	- PO(10+) PH(10+)	- CM(10+) CP(10+)	- ACS(10+) NCS(10+) OCS(10+)	- CV(10+) SP(10+) ST(10+)	- BS(10+) RS(10+)
200	Ponar (04164100)	539.0	597	93	P M(5-10) C(10+)	- H(10+) MCW(5-10) PHC(10+)	T HP W R	- PO(5-10) PH(10+)	- CM(10+) CP(10+)	- ACS(5-10) NCS(10+) OCS(10+)	- CV(10+) SP(10+) ST(10+)	- BS(10+) RS(10+)
201	Chargawan (04164200)	748.0	140	18	- P(5-10) M(5-10) C(10+)	- H(10+) MCW(10+) PHC(10+)	HP S	- PO(10+) PH(10+)	- CM(10+) CP(10+)	- ACS(10+) NCS(10+) OCS(10+)	- CV(10+) SP(10+) ST(10+)	- BS(10+) RS(10+)
202	Jamanjhiri (04164300)	471.0	127	20	- P(< 5) M(10+) C(10+)	- H(10+) MCW(10+) PHC(10+)	W R	- PO(10+) PH(10+)	- CM(10+) CP(10+)	- ACS(10+) NCS(10+) OCS(10+)	- CV(10+) SP(10+) ST(10+)	- BS(10+) RS(10+)
203	Gutori (04164400)	152.0	505	91	P M(10+) C(10+)	- H(10+) MCW(10+) PHC(10+)	HP W	- PO(10+) PH(10+)	- CM(10+) CP(10+)	- ACS(10+) NCS(10+) OCS(10+)	- CV(10+) SP(10+) ST(10+)	- BS(10+) RS(10+)
204	Sarra (04164500)	139.0	554	102	P M(10+) C(10+)	- H(10+) MCW(10+) PHC(10+)	HP W R	- PO(10+) PH(10+)	- CM(10+) CP(10+)	- ACS(10+) NCS(10+) OCS(10+)	- CV(10+) SP(10+) ST(10+)	- BS(10+) RS(10+)
205	Marheti (04164600)	300.0	573	107	P M(< 5) C(10+)	- H(10+) MCW(10+) PHC(10+)	HP W	- PO(< 5) PH(5-10)	- CM(5-10) CP(10+)	- ACS(< 5) NCS(< 5) OCS(< 5)	- CV(10+) SP(10+) ST(10+)	- BS(< 5) RS(10+)
206	Phulmar (04164700)	684.0	1,027	172	P M(< 5) C(10+)	- H(10+) MCW(10+) PHC(10+)	HP W R	- PO(< 5) PH(5-10)	- CM(5-10) CP(10+)	ACS NCS(10+) OCS(10+)	- CV(10+) SP(10+) ST(10+)	- BS(< 5) RS(10+)
207	Bagwada (04164800)	283.0	400	71	- P(< 5) M(5-10) C(10+)	- H(10+) MCW(10+) PHC(10+)	HP W	- PO(< 5) PH(5-10)	- CM(5-10) CP(10+)	- ACS(< 5) NCS(10+) OCS(10+)	- CV(10+) SP(10+) ST(10+)	- BS(5-10) RS(10+)
208	Khamariya Khurd (04164900)	329.0	722	130	P M(< 5) C(10+)	- H(10+) MCW(10+) PHC(10+)	HP W	- PO(< 5) PH(5-10)	- CM(5-10) CP(10+)	- ACS(< 5) NCS(< 5) OCS(< 5)	- CV(10+) SP(10+) ST(10+)	- BS(< 5) RS(10+)
209	Pondi (04165000)	251.0	445	74	P M(5-10) C(10+)	- H(10+) MCW(10+) PHC(10+)	HP W	- PO(5-10) PH(10+)	- CM(10+) CP(10+)	- ACS(< 5) NCS(< 5) OCS(< 5)	- CV(10+) SP(10+) ST(10+)	- BS(10+) RS(10+)

Village Directory

Land Use (As on 1999)

Approach to village	Nearest town & distance (in km)	Power supply	News paper/Magazine	Most important commodity manufactured	Land use (i.e. area under different types of land use in hectare)					Name of village	Serial number
					Forest	Irrigated (by source)	Unirrigated	Culturable waste (including gauchar and groves)	Area not available for cultivation		
14	15	16	17	18	19	20	21	22	23	2	1
MR FP	Udaipura (41)	ED	-	-	1.0	W(49.0) R(56.0) T(105.0)	92.0	27.0	12.0	Simariya	198
MR FP	Udaipura (39)	ED	N	-	443.0	W(1.0) R(18.0) T(19.0)	248.0	110.0	30.0	Chainpur	199
MR FP	Udaipura (41)	ED EAG	-	-	299.0	W(4.0) R(12.0) T(16.0)	159.0	52.0	13.0	Ponar	200
MR FP	Udaipura (41)	-	-	-	351.0	-	111.0	283.0	3.0	Chargawan	201
MR FP	Udaipura (42)	ED	-	-	190.0	R(5.0) T(5.0)	72.0	192.0	12.0	Jamanjhiri	202
MR FP	Udaipura (38)	-	-	-	-	-	152.0	-	-	Gutori	203
MR FP	Udaipura (35)	-	-	-	-	-	139.0	-	-	Sarra	204
MR	Udaipura (30)	ED	-	-	-	W(4.0) R(42.0) T(46.0)	212.0	14.0	28.0	Marheti	205
MR	Udaipura (30)	EA	-	-	137.0	WE(25.0) T(25.0)	404.0	79.0	39.0	Phulmar	206
MR	Udaipura (30)	ED EAG	-	-	-	WE(7.0) TWE(78.0) T(85.0)	166.0	17.0	15.0	Bagwada	207
MR	Udaipura (22)	ED	-	-	61.0	W(15.0) R(15.0) T(30.0)	188.0	37.0	13.0	Khamariya Khurd	208
MR	Udaipura (30)	ED	-	-	69.0	W(10.0) TK(10.0) T(20.0)	142.0	7.0	13.0	Pondi	209

Serial number	Name of village & Location code	Total area of the village (in hectare)	Total population (2001 Census)	Number of households (2001 Census)	Amenities available (if not available within the village, a dash (-) is shown in the column and next to it in brackets the distance in broad ranges viz.< 5 kms., 5-10 kms. and 10+ kms of the nearest place where the facility is available is given							
					Educational	Medical	Drinking water	Post, telegraph and telephone	Commercial and co-operative banks	Agricultural, non-agricultural and other credit societies	Recreational & cultural facilities (Cinema/ Video hall, Sports club, Stadium/Auditorium)	Communications (Bus service, railway station, waterway)
1	2	3	4	5	6	7	8	9	10	11	12	13
210	Chandpura (04165100)	636.0	465	84	P M(5-10) C(10+)	- H(10+) MCW(10+) PHC(10+)	HP W	- PO(5-10) PH(5-10)	- CM(5-10) CP(10+)	- ACS(< 5) NCS(< 5) OCS(< 5)	- CV(10+) SP(10+) ST(10+)	- BS(5-10) RS(10+)
211	Magarmoli (04165200)	546.0	411	70	P M(< 5) C(10+)	- H(5-10) MCW(5-10) PHC(5-10)	HP W	- PO(< 5) PH(< 5)	- CM(10+) CP(10+)	- ACS(10+) NCS(10+) OCS(10+)	- CV(10+) SP(10+) ST(10+)	- BS(5-10) RS(10+)
212	Berkhedi (04165300)	432.0	261	44	P M(< 5) C(10+)	- H(5-10) MCW(< 5) PHC(5-10)	HP W	- PO(< 5) PH(< 5)	- CM(10+) CP(10+)	- ACS(10+) NCS(10+) OCS(10+)	- CV(10+) SP(10+) ST(10+)	- BS(< 5) RS(10+)
213	Hatoda (04165400)	389.0	515	95	P M(< 5) C(10+)	- H(5-10) MCW(10+) PHC(10+)	HP W R	PH PO(< 5)	- CM(10+) CP(10+)	- ACS(10+) NCS(10+) OCS(10+)	- CV(10+) SP(10+) ST(10+)	- BS(< 5) RS(10+)
214	Jabalpur (04165500)	234.0	221	42	P M(< 5) C(10+)	- H(5-10) MCW(< 5) PHC(5-10)	HP W	- PO(< 5) PH(< 5)	- CM(10+) CP(10+)	- ACS(10+) NCS(10+) OCS(10+)	- CV(10+) SP(10+) ST(10+)	- BS(< 5) RS(< 5)
215	Raipura (04165600)	317.0	507	82	P M(< 5) C(10+)	- H(< 5) MCW(< 5) PHC(< 5)	HP W R	- PO(< 5) PH(10+)	- CM(10+) CP(10+)	- ACS(10+) NCS(10+) OCS(10+)	- CV(10+) SP(10+) ST(10+)	- BS(5-10) RS(10+)
216	Bigharra (04165700)	202.0	504	84	P M C(10+)	- H(5-10) MCW(< 5) PHC(5-10)	HP W R	- PO(< 5) PH(< 5)	- CM(10+) CP(10+)	- ACS(10+) NCS(10+) OCS(10+)	- CV(10+) SP(10+) ST(10+)	- BS(5-10) RS(10+)
217	Dhangawan (04165800)	258.0	239	58	P M(< 5) C(10+)	- H(10+) MCW(5-10) PHC(10+)	HP TW W	PH(3) PO(< 5)	- CM(10+) CP(10+)	- ACS(10+) NCS(10+) OCS(10+)	- CV(10+) SP(10+) ST(10+)	- BS(< 5) RS(10+)
218	Nandpur (04165900)	310.0	510	100	P M(< 5) C(10+)	CHW H(10+) MCW(10+) PHC(10+)	HP TW W	PH PO(< 5)	- CM(10+) CP(10+)	- ACS(10+) NCS(10+) OCS(10+)	- CV(10+) SP(10+) ST(10+)	- BS(< 5) RS(10+)
219	Bhanpur (04166000)	303.0	730	137	P M(< 5) C(10+)	- H(10+) MCW(< 5) PHC(10+)	HP W	- PO(< 5) PH(< 5)	- CM(10+) CP(10+)	- ACS(< 5) NCS(10+) OCS(10+)	- CV(10+) SP(10+) ST(10+)	- BS(< 5) RS(10+)
220	Gorkhakalan (04166100)	206.0	155	26	P M(< 5) C(10+)	- H(10+) MCW(< 5) PHC(10+)	TW W	PH PO(< 5)	- CM(10+) CP(10+)	- ACS(5-10) NCS(10+) OCS(10+)	- CV(10+) SP(10+) ST(10+)	- BS(< 5) RS(10+)

Village Directory

Land Use (As on 1999)

Approach to village	Nearest town & distance (in km)	Power supply	News paper/Magazine	Most important commodity manufactured	Land use (i.e. area under different types of land use in hectare)					Name of village	Serial number
					Forest	Irrigated (by source)	Unirrigated	Culturable waste (including gauchar and groves)	Area not available for cultivation		
14	15	16	17	18	19	20	21	22	23	2	1
MR	Udaipura (22)	ED	-	-	381.0	W(2.0) T(2.0)	178.0	66.0	9.0	Chandpura	210
FP	Udaipura (35)	ED EAG	-	-	134.0	W(11.0) WE(11.0) TWE(31.0) R(20.0) T(73.0)	281.0	34.0	24.0	Magarmoli	211
MR	Udaipura (30)	ED	-	-	241.0	W(2.0) R(14.0) T(16.0)	128.0	36.0	11.0	Berkhedi	212
MR	Udaipura (25)	ED EAG	-	-	35.0	W(2.0) WE(7.0) TWE(14.0) R(5.0) T(28.0)	279.0	29.0	18.0	Hatoda	213
MR	Udaipura (30)	ED	-	-	68.0	R(18.0) T(18.0)	89.0	50.0	9.0	Jabalpur	214
MR	Udaipura (30)	ED	-	-	95.0	W(4.0) R(13.0) T(17.0)	123.0	58.0	24.0	Raipura	215
MR	Udaipura (30)	ED EAG	-	-	4.0	W(2.0) WE(2.0) TWE(40.0) R(6.0) T(50.0)	112.0	18.0	18.0	Bigharra	216
MR	Udaipura (16)	EA	-	-	85.0	W(2.0) TWE(43.0) R(9.0) T(54.0)	87.0	10.0	22.0	Dhangawan	217
MR	Udaipura (15)	EA	-	-	26.0	W(13.0) WE(7.0) TW(5.0) TWE(25.0) T(50.0)	200.0	17.0	17.0	Nandpur	218
FP	Udaipura (18)	EA	-	-	-	W(2.0) WE(37.0) TWE(27.0) R(25.0) L(5.0) T(96.0)	163.0	22.0	22.0	Bhanpur	219
MR	Udaipura (16)	ED EAG	N	-	-	WE(30.0) TWE(40.0) T(70.0)	101.0	18.0	17.0	Gorkhakalan	220

Serial number	Name of village & Location code	Total area of the village (in hectare)	Total population (2001 Census)	Number of households (2001 Census)	Amenities available (if not available within the village, a dash (-) is shown in the column and next to it in brackets the distance in broad ranges viz.< 5 kms., 5-10 kms. and 10+ kms of the nearest place where the facility is available is given							
					Educational	Medical	Drinking water	Post, telegraph and telephone	Commercial and co-operative banks	Agricultural, non-agricultural and other credit societies	Recreational & cultural facilities (Cinema/ Video hall, Sports club, Stadium/Auditorium)	Communications (Bus service, railway station, waterway)
1	2	3	4	5	6	7	8	9	10	11	12	13
221	Chouka (04166200)	170.0	292	47	- P(< 5) M(< 5) C(10+)	- H(10+) MCW(5-10) PHC(5-10)	HP W	- PO(5-10) PH(< 5)	- CM(10+) CP(10+)	- ACS(5-10) NCS(10+) OCS(10+)	- CV(10+) SP(10+) ST(10+)	- BS(< 5) RS(10+)
222	Mahgawan Kalan (04166300)	318.0	668	113	P M AC C(10+)	- H(10+) MCW(5-10) PHC(5-10)	HP TW W	PO PH(2)	- CM(10+) CP(10+)	- ACS(5-10) NCS(10+) OCS(10+)	- CV(10+) SP(10+) ST(10+)	- BS(< 5) RS(10+)
223	Chandan Pipaliya (04166400)	440.0	834	135	P M(< 5) C(< 5)	- H(10+) MCW(10+) PHC(10+)	HP W	PH PO(5-10)	- CM(10+) CP(10+)	- ACS(10+) NCS(10+) OCS(10+)	- CV(10+) SP(10+) ST(10+)	BS RS(10+)
224	Chilli (04166500)	717.0	399	61	P M(< 5) C(10+)	- H(10+) MCW(10+) PHC(10+)	HP W	- PO(5-10) PH(< 5)	- CM(10+) CP(10+)	- ACS(10+) NCS(10+) OCS(10+)	- CV(10+) SP(10+) ST(10+)	- BS(< 5) RS(10+)
225	Jhamar (04166600)	287.0	160	32	P M(5-10) C(10+)	- H(10+) MCW(10+) PHC(10+)	HP W	- PO(< 5) PH(< 5)	- CM(10+) CP(10+)	- ACS(10+) NCS(10+) OCS(10+)	- CV(10+) SP(10+) ST(10+)	- BS(< 5) RS(10+)
226	Gorkhakhurd (04166700)	579.0	284	58	P M(5-10) C(10+)	- H(10+) MCW(10+) PHC(10+)	HP W	- PO(< 5) PH(10+)	- CM(10+) CP(10+)	- ACS(10+) NCS(10+) OCS(10+)	- CV(10+) SP(10+) ST(10+)	- BS(< 5) RS(10+)
227	Kingi (04166800)	201.0	145	30	P M(5-10) C(10+)	- H(10+) MCW(10+) PHC(10+)	HP W	- PO(< 5) PH(< 5)	- CM(10+) CP(10+)	- ACS(10+) NCS(10+) OCS(10+)	- CV(10+) SP(10+) ST(10+)	- BS(< 5) RS(10+)
228	Berua (04166900)	367.0	440	95	P M C(10+)	PHS H(10+) MCW(10+) PHC(< 5)	T HP TW W R	PH PO(10+)	- CM(10+) CP(10+)	- ACS(10+) NCS(10+) OCS(10+)	- CV(10+) SP(10+) ST(10+)	- BS(< 5) RS(10+)
229	Rahma (04167000)	182.0	479	93	P M C(10+)	- H(10+) MCW(10+) PHC(10+)	T HP W R	- PO(10+) PH(< 5)	- CM(10+) CP(10+)	- ACS(10+) NCS(10+) OCS(10+)	- CV(10+) SP(10+) ST(10+)	- BS(10+) RS(10+)
230	Bitali (04167100)	162.0	350	72	P M C(10+)	- H(10+) MCW(10+) PHC(10+)	T HP TW W	- PO(10+) PH(< 5)	- CM(10+) CP(10+)	- ACS(10+) NCS(10+) OCS(10+)	- CV(10+) SP(10+) ST(10+)	- BS(5-10) RS(10+)
231	Khamraiya Kalan (04167200)	753.0	181	33	P M C(10+)	- H(10+) MCW(10+) PHC(10+)	T HP TW W R	- PO(10+) PH(< 5)	- CM(10+) CP(10+)	- ACS(10+) NCS(10+) OCS(10+)	- CV(10+) SP(10+) ST(10+)	- BS(5-10) RS(10+)
232	Jamuniya (04167300)	131.0	8	1	P M C(10+)	- H(10+) MCW(10+) PHC(10+)	T HP W R	PH PO(10+)	- CM(10+) CP(10+)	- ACS(10+) NCS(10+) OCS(10+)	- CV(10+) SP(10+) ST(10+)	- BS(5-10) RS(10+)

Village Directory

Land Use (As on 1999)

Approach to village	Nearest town & distance (in km)	Power supply	News paper/Magazine	Most important commodity manufactured	Land use (i.e. area under different types of land use in hectare)					Name of village	Serial number
					Forest	Irrigated (by source)	Unirrigated	Culturable waste (including gauchar and groves)	Area not available for cultivation		
14	15	16	17	18	19	20	21	22	23	2	1
MR	Udaipura (17)	ED EAG	-	-	39.0	W(2.0) WE(18.0) TWE(12.0) R(10.0) T(42.0)	69.0	10.0	10.0	Chouka	221
MR	Udaipura (17)	ED EAG	-	-	-	WE(68.0) TWE(81.0) R(40.0) T(189.0)	96.0	20.0	13.0	Mahgawan Kalan	222
PR	Udaipura (15)	ED EAG	-	-	-	WE(50.0) TWE(85.0) R(36.0) T(171.0)	225.0	19.0	25.0	Chandan Pipaliya	223
MR	Udaipura (14)	ED EAG	-	-	275.0	WE(30.0) TW(50.0) TWE(24.0) T(104.0)	238.0	76.0	24.0	Chilli	224
PR	Udaipura (14)	ED EAG EO	-	-	131.0	WE(10.0) TWE(6.0) R(10.0) T(26.0)	100.0	21.0	9.0	Jhamar	225
MR	Udaipura (15)	EA	-	-	394.0	GC(10.0) WE(16.0) TWE(18.0) T(44.0)	119.0	11.0	11.0	Gorkhakhurd	226
MR	Udaipura (14)	EA	-	-	-	W(5.0) TWE(8.0) TK(5.0) T(18.0)	156.0	22.0	5.0	Kingi	227
MR	Udaipura (14)	EA	-	-	-	WE(6.0) TWE(12.0) R(6.0) T(24.0)	325.0	2.0	16.0	Berua	228
MR	Udaipura (15)	EA	-	-	-	W(5.0) R(6.0) T(11.0)	161.0	-	10.0	Rahma	229
MR	Udaipura (16)	EA	-	-	-	W(4.0) TWE(8.0) R(3.0) T(15.0)	135.0	2.0	10.0	Bitali	230
MR	Udaipura (13)	EA	-	-	493.0	W(5.0) R(5.0) T(10.0)	221.0	17.0	12.0	Khamraiya Kalan	231
MR	Udaipura (18)	EA	-	-	-	W(5.0) WE(15.0) TWE(10.0) R(10.0) T(40.0)	89.0	2.0	-	Jamuniya	232

Serial number	Name of village & Location code	Total area of the village (in hectare)	Total population (2001 Census)	Number of households (2001 Census)	Amenities available (if not available within the village, a dash (-) is shown in the column and next to it in brackets the distance in broad ranges viz.< 5 kms., 5-10 kms. and 10+ kms of the nearest place where the facility is available is given							
					Educational	Medical	Drinking water	Post, telegraph and telephone	Commercial and co-operative banks	Agricultural, non-agricultural and other credit societies	Recreational & cultural facilities (Cinema/ Video hall, Sports club, Stadium/Auditorium)	Communications (Bus service, railway station, waterway)
1	2	3	4	5	6	7	8	9	10	11	12	13
233	Chirchita (04167400)	517.0	302	43	P M(< 5) C(10+)	- H(10+) MCW(10+) PHC(10+)	T HP TW W	PH(5) PO(< 5)	- CM(10+) CP(10+)	- ACS(10+) NCS(10+) OCS(10+)	- CV(10+) SP(10+) ST(10+)	- BS(5-10) RS(10+)
234	Kolua (04167500)	181.0	238	45	P M C(< 5)	- H(10+) MCW(10+) PHC(10+)	HP R	PH PO(< 5)	- CM(10+) CP(10+)	- ACS(10+) NCS(10+) OCS(10+)	- CV(10+) SP(10+) ST(10+)	BS RS(10+)
235	Patha (04167600)	451.0	325	62	P M(< 5) C(< 5)	- H(10+) MCW(10+) PHC(10+)	T HP W R	- PO(< 5) PH(< 5)	- CM(10+) CP(10+)	- ACS(10+) NCS(10+) OCS(10+)	- CV(10+) SP(10+) ST(10+)	- BS(< 5) RS(10+)
236	Bikalpur (04167700)	293.0	993	197	P M S C(10+)	PHS CHW H(10+) MCW(10+) PHC(10+)	HP W	PO PH	- CM(10+) CP(10+)	ACS NCS OCS	- CV(10+) SP(10+) ST(10+)	BS RS(10+)
237	Kunwar Khedi (04167800)	350.0	473	99	P M(< 5) C(10+)	- H(10+) MCW(10+) PHC(10+)	HP R	PH PO(< 5)	- CM(10+) CP(10+)	- ACS(10+) NCS(10+) OCS(10+)	- CV(10+) SP(10+) ST(10+)	- BS(< 5) RS(10+)
238	Banda Deori (04167900)	652.0	394	84	P M(< 5) C(10+)	- H(10+) MCW(10+) PHC(10+)	HP W	- PO(< 5) PH(10+)	- CM(10+) CP(10+)	ACS NCS OCS(10+)	- CV(10+) SP(10+) ST(10+)	- BS(10+) RS(10+)
239	Chhind (04168000)	362.0	751	106	P M C(10+)	- H(10+) MCW(10+) PHC(10+)	T HP W R	PH PO(< 5)	CM CP	ACS NCS OCS	- CV(10+) SP(10+) ST(10+)	- BS(10+) RS(10+)
240	Jaithari (04168100)	396.0	1,088	240	P(2) M(2) C(10+)	PHC PHS H(10+) MCW(10+)	T HP W	PO PH	CP CM(< 5)	ACS NCS(10+) OCS(10+)	- CV(10+) SP(10+) ST(10+)	- BS(10+) RS(10+)
241	Dungariya (04168200)	1,527.0	330	63	P M C(10+)	- H(10+) MCW(10+) PHC(< 5)	T HP W R	- PO(< 5) PH(< 5)	- CM(10+) CP(< 5)	- ACS(10+) NCS(10+) OCS(10+)	- CV(10+) SP(10+) ST(10+)	- BS(10+) RS(10+)
242	Jujharpur (04168300)	508.0	-------- Uninhabited ----------									
243	Noorpura (04168400)	467.0	311	49	P M C(10+)	- H(< 5) MCW(10+) PHC(10+)	T HP W	PH PO(< 5)	- CM(10+) CP(< 5)	- ACS(10+) NCS(10+) OCS(10+)	- CV(10+) SP(10+) ST(10+)	- BS(10+) RS(10+)
244	Mahgawan Khurd (04168500)	861.0	308	39	P M(5-10) C(10+)	- H(10+) MCW(10+) PHC(10+)	T HP W R	- PO(5-10) PH(10+)	- CM(10+) CP(10+)	- ACS(10+) NCS(10+) OCS(10+)	- CV(10+) SP(10+) ST(10+)	- BS(10+) RS(10+)

Village Directory

Land Use (As on 1999)

Approach to village	Nearest town & distance (in km)	Power supply	News paper/Magazine	Most important commodity manufactured	Land use (i.e. area under different types of land use in hectare)					Name of village	Serial number
					Forest	Irrigated (by source)	Unirrigated	Culturable waste (including gauchar and groves)	Area not available for cultivation		
14	15	16	17	18	19	20	21	22	23	2	1
MR	Udaipura (13)	EA	-	-	395.0	W(5.0) TWE(5.0) T(10.0)	87.0	16.0	9.0	Chirchita	233
MR	Udaipura (22)	EA	N M	-	11.0	TWE(85.0) T(85.0)	55.0	26.0	4.0	Kolua	234
MR	Udaipura (15)	EA	N M	-	127.0	-	272.0	35.0	17.0	Patha	235
PR	Udaipura (18)	EA	N M	-	-	TW(84.0) T(84.0)	187.0	3.0	19.0	Bikalpur	236
MR	Udaipura (18)	EA	N M	-	137.0	WE(4.0) T(4.0)	177.0	15.0	17.0	Kunwar Khedi	237
MR	Udaipura (18)	EA	-	-	433.0	-	210.0	2.0	7.0	Banda Deori	238
MR	Udaipura (30)	ED EAG	-	-	87.0	W(10.0) WE(10.0) TWE(109.0) R(12.0) T(141.0)	112.0	4.0	18.0	Chhind	239
MR	Udaipura (29)	ED EAG	-	-	238.0	W(5.0) WE(5.0) TWE(13.0) TK(6.0) T(29.0)	104.0	20.0	5.0	Jaithari	240
MR	Udaipura (29)	ED EAG	-	-	1174.0	W(5.0) WE(5.0) TWE(24.0) R(10.0) T(44.0)	295.0	8.0	6.0	Dungariya	241
		-------- Uninhabited ----------			324.0	W(30.0) TW(20.0) TWE(10.0) L(15.0) T(75.0)	87.0	15.0	7.0	Jujharpur	242
MR	Udaipura (27)	ED EAG	-	-	312.0	W(10.0) WE(10.0) R(6.0) T(26.0)	127.0	2.0	-	Noorpura	243
MR	Udaipura (35)	ED EAG	-	-	598.0	W(10.0) R(23.0) O(41.0) T(74.0)	91.0	96.0	2.0	Mahgawan Khurd	244

Serial number	Name of village & Location code	Total area of the village (in hectare)	Total population (2001 Census)	Number of households (2001 Census)	Amenities available (if not available within the village, a dash (-) is shown in the column and next to it in brackets the distance in broad ranges viz.< 5 kms., 5-10 kms. and 10+ kms of the nearest place where the facility is available is given							
					Educational	Medical	Drinking water	Post, telegraph and telephone	Commercial and co-operative banks	Agricultural, non-agricultural and other credit societies	Recreational & cultural facilities (Cinema/ Video hall, Sports club, Stadium/Auditorium)	Communications (Bus service, railway station, waterway)
1	2	3	4	5	6	7	8	9	10	11	12	13
245	Kukwada (04168600)	945.0	158	25	- P(< 5) M(< 5) C(5-10)	- H(< 5) MCW(5-10) PHC(5-10)	W TK	- PO(< 5) PH(< 5)	- CM(< 5) CP(10+)	- ACS(< 5) NCS(5-10) OCS(10+)	- CV(10+) SP(10+) ST(10+)	- BS(< 5) RS(5-10) NW(5-10)
246	Vilai (04168700)	320.0	155	27	- P(< 5) M(< 5) C(5-10)	- H(< 5) MCW(5-10) PHC(5-10)	W TK	- PO(< 5) PH(< 5)	- CM(< 5) CP(10+)	- ACS(< 5) NCS(5-10) OCS(10+)	- CV(10+) SP(10+) ST(10+)	- BS(< 5) RS(5-10) NW(5-10)
247	Singori (04168800)	463.0	-------- Uninhabited ----------									
248	Pondi (04168900)	251.0	169	22	- P(< 5) M(< 5) C(5-10)	- H(< 5) MCW(5-10) PHC(5-10)	W TK	- PO(< 5) PH(< 5)	- CM(< 5) CP(10+)	- ACS(< 5) NCS(5-10) OCS(10+)	- CV(10+) SP(10+) ST(10+)	- BS(< 5) RS(5-10) NW(5-10)
249	Kartoli (04169000)	1,535.0	463	84	P M C(5-10)	- H(< 5) MCW(5-10) PHC(5-10)	W TK	- PO(< 5) PH(< 5)	- CM(< 5) CP(10+)	- ACS(< 5) NCS(5-10) OCS(10+)	- CV(10+) SP(10+) ST(10+)	- BS(< 5) RS(5-10) NW(5-10)
250	Ramgarh (04169100)	1,081.0	134	19	P M(< 5) C(5-10)	- H(< 5) MCW(5-10) PHC(5-10)	W TK	- PO(< 5) PH(< 5)	- CM(< 5) CP(10+)	- ACS(< 5) NCS(5-10) OCS(10+)	- CV(10+) SP(10+) ST(10+)	- BS(< 5) RS(5-10) NW(5-10)
251	Gelpur (04169200)	1,291.0	214	38	P M(5-10) C(10+)	- H(10+) MCW(10+) PHC(10+)	T HP TW W	PH(3) PO(< 5)	- CM(10+) CP(5-10)	- ACS(< 5) NCS(10+) OCS(5-10)	- CV(10+) SP(10+) ST(10+)	- BS(5-10) RS(10+)
252	Alazpur (04169300)	403.0	9	2	- P(< 5) M(< 5) C(5-10)	- H(< 5) MCW(5-10) PHC(5-10)	W TK	- PO(< 5) PH(< 5)	- CM(< 5) CP(10+)	- ACS(< 5) NCS(5-10) OCS(10+)	- CV(10+) SP(10+) ST(10+)	- BS(< 5) RS(5-10) NW(5-10)
253	Penpati (04169400)	178.0	-------- Uninhabited ----------									
254	Dhana (04169500)	272.0	-------- Uninhabited ----------									
255	Pathapani (04169600)	606.0	-------- Uninhabited ----------									

Village Directory

Land Use (As on 1999)

Approach to village	Nearest town & distance (in km)	Power supply	News paper/Magazine	Most important commodity manufactured	Land use (i.e. area under different types of land use in hectare)					Name of village	Serial number
					Forest	Irrigated (by source)	Unirrigated	Culturable waste (including gauchar and groves)	Area not available for cultivation		
14	15	16	17	18	19	20	21	22	23	2	1
PR MR FP	Obedullaganj (8)	EA	-	-	894.0	-	-	34.0	17.0	Kukwada	245
PR MR FP	Obedullaganj (8)	EA	-	-	231.0	-	-	81.0	8.0	Vilai	246
		-------- Uninhabited ----------			381.0	-	-	79.0	3.0	Singori	247
PR MR FP	Obedullaganj (8)	EA	-	-	69.0	-	-	142.0	40.0	Pondi	248
PR MR FP	Obedullaganj (8)	EA	-	-	1126.0	-	-	386.0	23.0	Kartoli	249
PR MR FP	Obedullaganj (8)	EA	-	-	839.0	-	-	222.0	20.0	Ramgarh	250
PR MR FP	Khargone (7)	EA	N M	-	1151.0	-	77.0	58.0	5.0	Gelpur	251
PR MR FP	Obedullaganj (8)	EA	-	-	346.0	-	-	50.0	7.0	Alazpur	252
		-------- Uninhabited ----------			178.0	-	-	-	-	Penpati	253
		-------- Uninhabited ----------			272.0	-	-	-	-	Dhana	254
		-------- Uninhabited ----------			606.0	-	-	-	-	Pathapani	255

Serial number	Name of village & Location code	Total area of the village (in hectare)	Total population (2001 Census)	Number of households (2001 Census)	Amenities available (if not available within the village, a dash (-) is shown in the column and next to it in brackets the distance in broad ranges viz.< 5 kms., 5-10 kms. and 10+ kms of the nearest place where the facility is available is given							
					Educational	Medical	Drinking water	Post, telegraph and telephone	Commercial and co-operative banks	Agricultural, non-agricultural and other credit societies	Recreational & cultural facilities (Cinema/ Video hall, Sports club, Stadium/Auditorium)	Communications (Bus service, railway station, waterway)
1	2	3	4	5	6	7	8	9	10	11	12	13
	Block Total	**113651.0**	**130033**	**22817**	**P(224) M(59) S(18) PUC(4) C(6) I() Tr AC(4) O(3)**	**H(3) HA(2) HU D(3) DA(2) DU MCW(2) MH CWC HC PHC(3) PHS(17) FWC(2) RMP(10) CHW(39)**	**T(59) W(210) TK(7) HP(225) TW(35) R(55) L S**	**PO(30) TO(3) PTO(3) PH(305)**	**CM(5) CP(9)**	**ACS(9) NCS(4) OCS(3)**	**CV(3)**	**BS(32)**

Village Directory

Land Use (As on 1999)

Approach to village	Nearest town & distance (in km)	Power supply	News paper/Magazine	Most important commodity manufactured	Land use (i.e. area under different types of land use in hectare)					Name of village	Serial number
					Forest	Irrigated (by source)	Unirrigated	Culturable waste (including gauchar and groves)	Area not available for cultivation		
14	15	16	17	18	19	20	21	22	23	2	1
PR(42) MR(200) FP(80) NR(6)		**ED(110) EAG(88) EO(3) N(35) M(15) EA(97)**			**46748.0**	**GC(64) W(1223) WE(1549) TW(520) TWE(8006) TK(153) R(2654) L(104) WF(5) O(208) T(14486)**	**38990.0**	**9191.0**	**4236.0**		

(ii) Alphabetical list of Villages alongwith location code 1991 and 2001

Serial Number	Name of village	2001 Census location code number	1991 Census location code number
1	2	3	4
Name of CD Block: Udaipura			
Name of Sub-Dist: 0007			
1	Alanpur	04180300	300070007000700107
2	Aliwada	04182000	300070007000700124
3	Andiya	04176700	300070007000700071
4	Anghora	04178600	300070007000700090
5	Anghori	04180500	300070007000700109
6	Awariya	04171100	300070007000700015
7	Badgawan Kalan	04179700	300070007000700101
8	Badgawan Khurd	04183900	300070007000700143
9	Balharpur	04185200	30007099999999F156
10	Bamhori Basoda	04175900	300070007000700063
11	Bamhori Bhuwari	04173300	300070007000700037
12	Bamhori Deori	04180600	300070007000700110
13	Bankhedi	04171000	300070007000700014
14	Banskheda	04176600	300070007000700070
15	Barah Kalan	04178500	300070007000700089
16	Baranjh	04174000	300070007000700044
17	Barbatpur	04176900	300070007000700073
18	Barha Khurd	04173900	300070007000700043
19	Barkhada	04183100	300070007000700135
20	Barkhedi	04182100	300070007000700125
21	Berkhedi	04172900	300070007000700033
22	Berkhedi	04182700	300070007000700131
23	Bersala	04170300	300070007000700007
24	Bhadon	04171800	300070007000700022
25	Bhopatpur	04178300	300070007000700087
26	Bhuwara	04173100	300070007000700035
27	Bijanhai	04174800	300070007000700052
28	Bilgawan	04175800	300070007000700062
29	Bilgawan	04182500	300070007000700129
30	Bingha	04178200	300070007000700086
31	Bisawadi	04177200	300070007000700076
32	Boras	04176300	300070007000700067
33	Budhanwada	04180100	300070007000700105
34	Chamar Bamhori	04174500	300070007000700049
35	Chandli	04172800	300070007000700032
36	Chandpura	04177000	300070007000700074
37	Cheekli	04184000	300070007000700144
38	Chhater	04171300	300070007000700017
39	Chhikra	04177800	300070007000700082
40	Chhind	04175300	300070007000700057
41	Chikali	04177300	300070007000700077
42	Chilli	04170500	300070007000700009
43	Chirchita	04175500	300070007000700059
44	Chouras	04176500	300070007000700069

Serial Number	Name of village	2001 Census location code number	1991 Census location code number
1	2	3	4
45	Deori	04172200	300070007000700026
46	Dholpur	04170000	300070007000700004
47	Dholshri	04174600	300070007000700050
48	Dighawan	04181100	300070007000700115
49	Dogra	04183500	300070007000700139
50	Dungariya	04182400	300070007000700128
51	Dungariya Kalan	04174700	300070007000700051
52	Gahlawan	04181800	300070007000700122
53	Gaibiyan	04172600	300070007000700030
54	Gaikhuri	04172400	300070007000700028
55	Gerua	04178000	300070007000700084
56	Ghana Bahediya	04173000	300070007000700034
57	Ghana Tunda	04177400	300070007000700078
58	Ghatkhedi	04174200	300070007000700046
59	Ghuarpur	04184600	300070007000700150
60	Gorakhpur	04182200	300070007000700126
61	Hathidol	04183400	300070007000700138
62	Imaliya	04184200	300070007000700146
63	Imjhiri	04175700	300070007000700061
64	Itua	04184800	300070007000700152
65	Jam	04179300	300070007000700097
66	Jamaniya Khurd	04183600	300070007000700140
67	Junapani	04182300	300070007000700127
68	Kakrua	04176400	300070007000700068
69	Kalendi Kalan	04173700	300070007000700041
70	Kalhedi Khurd	04177600	300070007000700080
71	Kaniwada	04178400	300070007000700088
72	Karhaiya	04180800	300070007000700112
73	Karhaiya Kalan	04184500	300070007000700149
74	Kasba Deori	04180400	300070007000700108
75	Katak	04183300	300070007000700137
76	Kathotiya	04172700	300070007000700031
77	Kekda	04178900	300070007000700093
78	Kekdi	04180900	300070007000700113
79	Kelkachh	04176800	300070007000700072
80	Keolari	04175400	300070007000700058
81	Ketoghan	04171700	300070007000700021
82	Khadon	04172100	300070007000700025
83	Khamariya	04184100	300070007000700145
84	Khaparkheda	04184700	300070007000700151
85	Kheruya	04185000	300070007000700154
86	Khireti	04181900	300070007000700123
87	Khiriya	04173600	300070007000700040
88	Khuniya	04171600	300070007000700020
89	Khursuroo	04169800	300070007000700002
90	Kiragi Khurd	04176100	300070007000700065
91	Kirgi Kalan	04177700	300070007000700081
92	Kishanpur	04174300	300070007000700047

Serial Number	Name of village	2001 Census location code number	1991 Census location code number
1	2	3	4
93	Koch Baraily	04170400	300070007000700008
94	Koda Jamaniya	04184300	300070007000700147
95	Konda Deori	04180000	300070007000700104
96	Kuchwada	04169700	300070007000700001
97	Kukra	04182900	300070007000700133
98	Kumhadi	04179000	300070007000700094
99	Lamta	04171400	300070007000700018
100	Mankapur	04177900	300070007000700083
101	Mehgawan	04183700	300070007000700141
102	Mohad Kalan	04171900	300070007000700023
103	Mohad Khurd	04174100	300070007000700045
104	Mohad Paplai	04180200	300070007000700106
105	Mothagaon	04178700	300070007000700091
106	Murpar	04179600	300070007000700100
107	Narhera	04172000	300070007000700024
108	Naya Kheda	04181500	300070007000700119
109	Nayagaon	04174400	300070007000700048
110	Niwadi	04173200	300070007000700036
111	Noniya Bareli	04173800	300070007000700042
112	Noorjahanganj	04184900	300070007000700153
113	Noornagar	04170600	300070007000700010
114	Pachama	04173500	300070007000700039
115	Padrai Kalan	04185100	300070007000700155
116	Padrai Khurd	04183800	300070007000700142
117	Panjara	04179500	300070007000700099
118	Patai	04178800	300070007000700092
119	Patna	04175100	300070007000700055
120	Pipaliya Kalan	04179800	300070007000700102
121	Pipaliya Kewat	04170100	300070007000700005
122	Pipaliya Khurd	04181200	300070007000700116
123	Pipaliya Puwariya	04171500	300070007000700019
124	Poniya	04179400	300070007000700098
125	Purena	04174900	300070007000700053
126	Rabara	04183200	300070007000700136
127	Rahali	04176000	300070007000700064
128	Rahma	04173400	300070007000700038
129	Ramkhiriya	04178100	300070007000700085
130	Rampura	04181300	300070007000700117
131	Richhawar	04181400	300070007000700118
132	Rodha	04180700	300070007000700111
133	Rosara	04169900	300070007000700003
134	Sadrai	04181700	300070007000700121
135	Sagar	04179200	300070007000700096
136	Sahajpuri	04184400	300070007000700148
137	Saikheda	04179100	300070007000700095
138	Samnapur	04183000	300070007000700134
139	Satehari	04177500	300070007000700079
140	Shahpura	04170200	300070007000700006

Serial Number	Name of village	2001 Census location code number	1991 Census location code number
1	2	3	4
141	Shobhapur	04175200	300070007000700056
142	Sihora Dungriya	04170700	300070007000700011
143	Silari Kalan	04177100	300070007000700075
144	Silari Khurd	04170900	300070007000700013
145	Simariya	04172300	300070007000700027
146	Simariya	04182800	300070007000700132
147	Sultanganj	04176200	300070007000700066
148	Sunhara	04175000	300070007000700054
149	Surela	04171200	300070007000700016
150	Thala	04181000	300070007000700114
151	Tikhawan	04170800	300070007000700012
152	Timrawan	04181600	300070007000700120
153	Udaka	04179900	300070007000700103
154	Udiya	04172500	300070007000700029
155	Unchakheda	04182600	300070007000700130
156	Uradmau	04175600	300070007000700060

Serial number	Name of village & Location code	Total area of the village (in hectare)	Total population (2001 Census)	Number of households (2001 Census)	Amenities available (if not available within the village, a dash (-) is shown in the column and next to it in brackets the distance in broad ranges viz.< 5 kms., 5-10 kms. and 10+ kms of the nearest place where the facility is available is given							
					Educational	Medical	Drinking water	Post, telegraph and telephone	Commercial and co-operative banks	Agricultural, non-agricultural and other credit societies	Recreational & cultural facilities (Cinema/ Video hall, Sports club, Stadium/Auditorium)	Communications (Bus service, railway station, waterway)
1	2	3	4	5	6	7	8	9	10	11	12	13
CD Block: Udaipura (0007)												
1	Kuchwada (04169700)	1,429.0	2,348	486	P(2) M C(10+)	PHC PHS H(10+) MCW(10+)	T HP TW W	PO PH(3)	- CM(10+) CP(5-10)	- ACS(10+) NCS(10+) OCS(5-10)	- CV(10+) SP(10+) ST(10+)	- BS(5-10) RS(10+)
2	Khursuroo (04169800)	676.0	697	132	P M(5-10) C(5-10)	- H(10+) MCW(5-10) PHC(5-10)	HP TW W	PH(2) PO(5-10)	- CM(10+) CP(5-10)	- ACS(10+) NCS(10+) OCS(10+)	- CV(10+) SP(10+) ST(10+)	- BS(5-10) RS(10+)
3	Rosara (04169900)	511.0	513	88	P M(10+) C(10+)	- H(10+) MCW(10+) PHC(10+)	HP W	- PO(5-10) PH(5-10)	- CM(10+) CP(10+)	- ACS(10+) NCS(5-10) OCS(10+)	- CV(10+) SP(10+) ST(10+)	- BS(10+) RS(10+)
4	Dholpur (04170000)	610.0	853	149	P M(5-10) C(10+)	- H(10+) MCW(10+) PHC(10+)	HP W	- PO(< 5) PH(5-10)	- CM(5-10) CP(10+)	- ACS(10+) NCS(5-10) OCS(10+)	- CV(10+) SP(10+) ST(10+)	- BS(5-10) RS(10+)
5	Pipaliya Kewat (04170100)	756.0	1,182	228	P M(5-10) C(10+)	PHS H(10+) MCW(10+) PHC(10+)	HP W	PO PH(5-10)	- CM(5-10) CP(10+)	- ACS(10+) NCS(5-10) OCS(10+)	- CV(10+) SP(10+) ST(10+)	- BS(5-10) RS(10+)
6	Shahpura (04170200)	676.0	655	113	P M(< 5) C(10+)	- H(10+) MCW(< 5) PHC(10+)	HP W	- PO(< 5) PH(10+)	- CM(< 5) CP(10+)	- ACS(10+) NCS(10+) OCS(10+)	- CV(10+) SP(10+) ST(10+)	- BS(< 5) RS(10+)
7	Bersala (04170300)	534.0	715	129	P M(5-10) C(10+)	- H(10+) MCW(5-10) PHC(10+)	HP W	PH PO(5-10)	- CM(5-10) CP(5-10)	- ACS(10+) NCS(10+) OCS(10+)	- CV(10+) SP(10+) ST(10+)	- BS(5-10) RS(10+)
8	Koch Baraily (04170400)	444.0	310	58	P M(< 5) C(10+)	- H(10+) MCW(< 5) PHC(10+)	HP W	- PO(< 5) PH(10+)	- CM(< 5) CP(10+)	- ACS(10+) NCS(10+) OCS(10+)	- CV(10+) SP(10+) ST(10+)	- BS(< 5) RS(10+)
9	Chilli (04170500)	326.0	582	106	P M(< 5) C(10+)	- H(10+) MCW(< 5) PHC(10+)	HP W	PH PO(< 5)	- CM(10+) CP(10+)	- ACS(10+) NCS(10+) OCS(10+)	- CV(10+) SP(10+) ST(10+)	BS RS(10+)
10	Noornagar (04170600)	853.0	2,012	370	P(2) M S C(10+)	- H(10+) MCW(10+) PHC(10+)	T HP TW W R	PO PH(10+)	- CM(10+) CP(10+)	- ACS(10+) NCS(10+) OCS(10+)	- CV(10+) SP(10+) ST(10+)	BS RS(10+)
11	Sihora Dungriya (04170700)	379.0	339	61	P M(10+) C(10+)	- H(10+) MCW(10+) PHC(10+)	HP W	- PO(10+) PH(10+)	- CM(10+) CP(10+)	- ACS(10+) NCS(10+) OCS(10+)	- CV(10+) SP(10+) ST(10+)	- BS(10+) RS(10+)
12	Tikhawan (04170800)	677.0	914	164	P M(< 5) C(10+)	- H(10+) MCW(10+) PHC(10+)	HP W	- PO(10+) PH(10+)	- CM(10+) CP(10+)	- ACS(10+) NCS(10+) OCS(10+)	- CV(10+) SP(10+) ST(10+)	- BS(< 5) RS(10+)

Village Directory

Land Use (As on 1999)

Approach to village	Nearest town & distance (in km)	Power supply	News paper/Magazine	Most important commodity manufactured	Land use (i.e. area under different types of land use in hectare)					Name of village	Serial number
					Forest	Irrigated (by source)	Unirrigated	Culturable waste (including gauchar and groves)	Area not available for cultivation		
14	15	16	17	18	19	20	21	22	23	2	1
PR MR FP	Khargone (7)	EA	N M	-	-	TWE(79.0) T(79.0)	1241.0	35.0	74.0	Kuchwada	1
PR MR FP	Khargone (5)	EA	N M	-	-	-	643.0	4.0	29.0	Khursuroo	2
MR FP	Udaipura (18)	EA	-	-	-	WE(5.0) TW(4.0) TK(25.0) T(34.0)	431.0	17.0	29.0	Rosara	3
MR FP	Udaipura (15)	EA	-	-	-	WE(6.0) TW(9.0) TWE(51.0) T(66.0)	495.0	19.0	30.0	Dholpur	4
MR FP	Udaipura (17)	EA	N	-	-	WE(17.0) TW(39.0) TWE(62.0) T(118.0)	500.0	84.0	54.0	Pipaliya Kewat	5
MR	Udaipura (14)	EA	-	-	-	WE(30.0) TW(45.0) TWE(18.0) T(93.0)	471.0	53.0	59.0	Shahpura	6
MR	Udaipura (16)	EA	-	-	-	W(25.0) TWE(26.0) R(49.0) T(100.0)	348.0	14.0	72.0	Bersala	7
MR	Udaipura (12)	EA	-	-	-	WE(5.0) R(96.0) T(101.0)	289.0	6.0	48.0	Koch Baraily	8
PR	Udaipura (12)	EA	N	-	-	WE(21.0) TWE(36.0) R(56.0) T(113.0)	170.0	20.0	23.0	Chilli	9
PR MR FP	Udaipura (13)	EA	N M	-	-	WE(9.0) R(34.0) T(43.0)	727.0	30.0	53.0	Noornagar	10
PR MR FP	Udaipura (10)	EA	-	-	-	WE(19.0) TWE(3.0) R(16.0) T(38.0)	321.0	3.0	17.0	Sihora Dungriya	11
MR FP	Udaipura (15)	EA	-	-	-	R(95.0) T(95.0)	513.0	17.0	52.0	Tikhawan	12

Serial number	Name of village & Location code	Total area of the village (in hectare)	Total population (2001 Census)	Number of households (2001 Census)	Amenities available (if not available within the village, a dash (-) is shown in the column and next to it in brackets the distance in broad ranges viz.< 5 kms., 5-10 kms. and 10+ kms of the nearest place where the facility is available is given							
					Educational	Medical	Drinking water	Post, telegraph and telephone	Commercial and co-operative banks	Agricultural, non-agricultural and other credit societies	Recreational & cultural facilities (Cinema/ Video hall, Sports club, Stadium/Auditorium)	Communications (Bus service, railway station, waterway)
1	2	3	4	5	6	7	8	9	10	11	12	13
13	Silari Khurd (04170900)	462.0	964	148	P M(< 5) C(10+)	- H(5-10) MCW(10+) PHC(10+)	HP W	PH(4) PO(< 5)	CM CP	- ACS(10+) NCS(10+) OCS(10+)	- CV(10+) SP(10+) ST(10+)	BS RS(10+)
14	Bankhedi (04171000)	1,080.0	1,589	290	P M C(10+)	- H(5-10) MCW(10+) PHC(10+)	HP W	PO PH	- CM(< 5) CP(< 5)	- ACS(10+) NCS(10+) OCS(10+)	- CV(10+) SP(10+) ST(10+)	- BS(< 5) RS(10+)
15	Awariya (04171100)	454.0	1,032	191	P M(10+) C(10+)	- H(10+) MCW(10+) PHC(< 5)	HP W R	- PO(< 5) PH(< 5)	- CM(10+) CP(10+)	- ACS(10+) NCS(10+) OCS(10+)	- CV(10+) SP(10+) ST(10+)	- BS(5-10) RS(10+)
16	Surela (04171200)	572.0	602	105	P M(< 5) C(10+)	- H(10+) MCW(10+) PHC(< 5)	HP TW	PH PO(< 5)	- CM(10+) CP(10+)	- ACS(10+) NCS(10+) OCS(10+)	- CV(10+) SP(10+) ST(10+)	- BS(5-10) RS(10+)
17	Chhater (04171300)	613.0	1,629	313	P(2) M C(10+)	PHC RMP(2) H(10+) MCW(10+)	T HP R	PO PH(6)	- CM(10+) CP(10+)	ACS NCS(10+) OCS(10+)	- CV(10+) SP(10+) ST(10+)	- BS(5-10) RS(10+)
18	Lamta (04171400)	677.0	1,153	183	P M(< 5) C(10+)	- H(10+) MCW(10+) PHC(< 5)	HP TW W R	- PO(< 5) PH(< 5)	- CM(< 5) CP(10+)	- ACS(10+) NCS(10+) OCS(10+)	- CV(10+) SP(10+) ST(10+)	- BS(5-10) RS(10+)
19	Pipaliya Puwariya (04171500)	971.0	1,715	284	P(2) M(< 5) C(10+)	- H(10+) MCW(10+) PHC(< 5)	HP W R	PO PH(7)	- CM(< 5) CP(10+)	- ACS(10+) NCS(10+) OCS(10+)	- CV(10+) SP(10+) ST(10+)	- BS(5-10) RS(10+)
20	Khuniya (04171600)	467.0	660	114	P M(< 5) C(10+)	- H(10+) MCW(10+) PHC(< 5)	HP W R	PH PO(< 5)	- CM(5-10) CP(10+)	- ACS(10+) NCS(10+) OCS(10+)	- CV(10+) SP(10+) ST(10+)	- BS(5-10) RS(10+)
21	Ketoghan (04171700)	944.0	1,966	355	P M C(10+)	PHC H(10+) MCW(10+)	HP W R	PO PH(10)	- CM(5-10) CP(10+)	- ACS(10+) NCS(10+) OCS(10+)	- CV(10+) SP(10+) ST(10+)	- BS(10+) RS(10+)
22	Bhadon (04171800)	440.0	1,761	347	P M C(10+)	PHS H(10+) MCW(10+) PHC(5-10)	HP W	PO PH(10)	- CM(5-10) CP(10+)	- ACS(10+) NCS(10+) OCS(5-10)	- CV(10+) SP(10+) ST(10+)	- BS(10+) RS(10+)
23	Mohad Kalan (04171900)	390.0	711	141	P M(< 5) C(10+)	- H(10+) MCW(10+) PHC(10+)	HP W	- PO(< 5) PH(10+)	- CM(10+) CP(10+)	- ACS(10+) NCS(10+) OCS(10+)	- CV(10+) SP(10+) ST(10+)	- BS(10+) RS(10+)
24	Narhera (04172000)	313.0	593	113	P(2) M(5-10) C(10+)	- H(10+) MCW(10+) PHC(10+)	HP	- PO(5-10) PH(10+)	- CM(10+) CP(10+)	- ACS(10+) NCS(10+) OCS(10+)	- CV(10+) SP(10+) ST(10+)	- BS(10+) RS(10+)
25	Khadon (04172100)	375.0	359	68	P M(< 5) C(10+)	- H(10+) MCW(10+) PHC(10+)	HP W	- PO(< 5) PH(10+)	- CM(10+) CP(10+)	- ACS(10+) NCS(10+) OCS(10+)	- CV(10+) SP(10+) ST(10+)	- BS(10+) RS(10+)

Village Directory

Land Use (As on 1999)

Approach to village	Nearest town & distance (in km)	Power supply	News paper/Magazine	Most important commodity manufactured	Land use (i.e. area under different types of land use in hectare)					Name of village	Serial number
					Forest	Irrigated (by source)	Unirrigated	Culturable waste (including gauchar and groves)	Area not available for cultivation		
14	15	16	17	18	19	20	21	22	23	2	1
PR	Udaipura (12)	EA	-	-	-	W(6.0) TW(3.0) TWE(13.0) T(22.0)	403.0	19.0	18.0	Silari Khurd	13
PR	Udaipura (16)	ED EAG EO	N M	-	-	W(20.0) WE(24.0) R(70.0) T(114.0)	869.0	31.0	66.0	Bankhedi	14
MR	Udaipura (13)	EA	N	-	-	W(10.0) TW(79.0) R(13.0) T(102.0)	318.0	15.0	19.0	Awariya	15
MR	Udaipura (22)	EA	N	-	-	WE(5.0) TWE(94.0) R(19.0) T(118.0)	418.0	7.0	29.0	Surela	16
MR	Udaipura (14)	EA	N	-	-	WE(10.0) TWE(92.0) TK(18.0) T(120.0)	421.0	22.0	50.0	Chhater	17
MR	Udaipura (13)	EA	N	-	-	WE(6.0) TWE(169.0) T(175.0)	431.0	32.0	39.0	Lamta	18
MR FP	Udaipura (11)	EA	N	-	-	WE(15.0) TWE(124.0) T(139.0)	772.0	23.0	37.0	Pipaliya Puwariya	19
MR	Udaipura (22)	EA	-	-	-	WE(64.0) TW(49.0) R(3.0) T(116.0)	278.0	26.0	47.0	Khuniya	20
MR	Udaipura (20)	EA	-	-	-	W(71.0) WE(96.0) R(14.0) T(181.0)	613.0	51.0	99.0	Ketoghan	21
MR	Udaipura (16)	EA	N	-	-	W(17.0) TWE(37.0) T(54.0)	333.0	34.0	19.0	Bhadon	22
MR	Udaipura (15)	EA	-	-	-	WE(5.0) TW(20.0) T(25.0)	251.0	26.0	88.0	Mohad Kalan	23
MR	Udaipura (13)	EA	-	-	-	WE(8.0) TWE(30.0) T(38.0)	199.0	19.0	57.0	Narhera	24
MR	Udaipura (1)	ED EAG	-	-	-	WE(14.0) TK(30.0) R(2.0) T(46.0)	282.0	29.0	18.0	Khadon	25

Serial number	Name of village & Location code	Total area of the village (in hectare)	Total population (2001 Census)	Number of households (2001 Census)	Amenities available (if not available within the village, a dash (-) is shown in the column and next to it in brackets the distance in broad ranges viz.< 5 kms., 5-10 kms. and 10+ kms of the nearest place where the facility is available is given							
					Educational	Medical	Drinking water	Post, telegraph and telephone	Commercial and co-operative banks	Agricultural, non-agricultural and other credit societies	Recreational & cultural facilities (Cinema/ Video hall, Sports club, Stadium/Auditorium)	Communications (Bus service, railway station, waterway)
1	2	3	4	5	6	7	8	9	10	11	12	13
26	Deori (04172200)	214.0	65	13	- P(< 5) M(5-10) C(5-10)	PHS H(10+) MCW(5-10) PHC(10+)	HP TW W	- PO(< 5) PH(5-10)	- CM(10+) CP(10+)	- ACS(10+) NCS(10+) OCS(10+)	- CV(10+) SP(10+) ST(10+)	- BS(5-10) RS(10+)
27	Simariya (04172300)	399.0	510	93	P M(5-10) C(5-10)	PHS H(10+) MCW(5-10) PHC(5-10)	HP W	- PO(5-10) PH(5-10)	- CM(10+) CP(5-10)	ACS NCS(10+) OCS(10+)	- CV(10+) SP(10+) ST(10+)	- BS(5-10) RS(10+)
28	Gaikhuri (04172400)	482.0	472	91	P M(< 5) C(5-10)	- H(10+) MCW(5-10) PHC(5-10)	HP W	- PO(5-10) PH(5-10)	- CM(10+) CP(5-10)	- ACS(10+) NCS(10+) OCS(5-10)	- CV(10+) SP(10+) ST(10+)	- BS(5-10) RS(10+)
29	Udiya (04172500)	480.0	642	108	P M(5-10) C(5-10)	- H(10+) MCW(5-10) PHC(5-10)	T HP W R	- PO(5-10) PH(5-10)	- CM(5-10) CP(5-10)	- ACS(5-10) NCS(10+) OCS(< 5)	- CV(5-10) SP(10+) ST(10+)	- BS(5-10) RS(10+)
30	Gaibiyan (04172600)	343.0	725	124	P M(< 5) C(5-10)	- H(10+) MCW(5-10) PHC(5-10)	HP W	- PO(5-10) PH(5-10)	- CM(5-10) CP(5-10)	- ACS(5-10) NCS(10+) OCS(< 5)	- CV(5-10) SP(10+) ST(10+)	- BS(5-10) RS(10+)
31	Kathotiya (04172700)	259.0	782	143	P M C(5-10)	- H(10+) MCW(5-10) PHC(5-10)	T HP W R	- PO(5-10) PH(5-10)	- CM(5-10) CP(10+)	- ACS(5-10) NCS(10+) OCS(< 5)	- CV(5-10) SP(10+) ST(10+)	- BS(5-10) RS(10+)
32	Chandli (04172800)	254.0	824	137	P M(5-10) C(5-10)	- H(10+) MCW(5-10) PHC(5-10)	T HP W	- PO(5-10) PH(5-10)	- CM(5-10) CP(5-10)	- ACS(5-10) NCS(10+) OCS(< 5)	- CV(5-10) SP(10+) ST(10+)	- BS(5-10) RS(10+)
33	Berkhedi (04172900)	356.0	316	54	P M(5-10) C(5-10)	- H(10+) MCW(5-10) PHC(5-10)	T HP W	- PO(5-10) PH(5-10)	- CM(5-10) CP(5-10)	- ACS(5-10) NCS(10+) OCS(< 5)	- CV(5-10) SP(10+) ST(10+)	- BS(5-10) RS(10+)
34	Ghana Bahediya (04173000)	922.0	1,357	241	P M C(5-10)	- H(10+) MCW(5-10) PHC(5-10)	HP W	PO PH(5-10)	- CM(5-10) CP(5-10)	- ACS(5-10) NCS(10+) OCS(< 5)	- CV(10+) SP(10+) ST(10+)	- BS(5-10) RS(10+)
35	Bhuwara (04173100)	419.0	393	87	P M(< 5) C(< 5)	- H(10+) MCW(< 5) PHC(< 5)	HP W	- PO(< 5) PH(< 5)	- CM(< 5) CP(< 5)	- ACS(< 5) NCS(10+) OCS(10+)	- CV(10+) SP(10+) ST(10+)	- BS(< 5) RS(10+)
36	Niwadi (04173200)	636.0	1,098	242	P M(< 5) C(5-10)	- H(10+) MCW(5-10) PHC(5-10)	HP W	- PO(< 5) PH(5-10)	- CM(5-10) CP(5-10)	- ACS(5-10) NCS(10+) OCS(< 5)	- CV(10+) SP(10+) ST(10+)	- BS(5-10) RS(10+)

Village Directory

Land Use (As on 1999)

Approach to village	Nearest town & distance (in km)	Power supply	News paper/Magazine	Most important commodity manufactured	Land use (i.e. area under different types of land use in hectare)					Name of village	Serial number
					Forest	Irrigated (by source)	Unirrigated	Culturable waste (including gauchar and groves)	Area not available for cultivation		
14	15	16	17	18	19	20	21	22	23	2	1
MR	Udaipura (10)	EA	-	-	-	WE(5.0) TWE(50.0) T(55.0)	131.0	19.0	9.0	Deori	26
MR	Udaipura (10)	EA	-	-	-	TWE(69.0) T(69.0)	278.0	32.0	20.0	Simariya	27
MR	Udaipura (10)	EA	-	-	-	WE(10.0) TW(94.0) T(104.0)	314.0	46.0	18.0	Gaikhuri	28
MR	Udaipura (10)	EA	-	-	-	WE(10.0) TWE(10.0) T(20.0)	353.0	58.0	49.0	Udiya	29
	Udaipura (5)	EA	N	-	-	W(9.0) WE(50.0) T(59.0)	259.0	14.0	11.0	Gaibiyan	30
MR	Udaipura (6)	EA	-	-	-	WE(15.0) TWE(36.0) T(51.0)	191.0	5.0	12.0	Kathotiya	31
MR	Udaipura (7)	EA	-	-	-	WE(7.0) TWE(30.0) T(37.0)	192.0	12.0	13.0	Chandli	32
MR	Udaipura (6)	EA	-	-	-	WE(11.0) TWE(69.0) T(80.0)	264.0	1.0	11.0	Berkhedi	33
MR	Udaipura (6)	EA	N	Broom Sticks	-	W(6.0) WE(295.0) R(46.0) T(347.0)	522.0	16.0	37.0	Ghana Bahediya	34
MR	Udaipura (3)	EA	-	-	-	W(10.0) WE(18.0) TWE(41.0) T(69.0)	319.0	14.0	17.0	Bhuwara	35
PR	Udaipura (6)	EA	-	-	-	W(9.0) WE(68.0) T(77.0)	503.0	32.0	24.0	Niwadi	36

Serial number	Name of village & Location code	Total area of the village (in hectare)	Total population (2001 Census)	Number of households (2001 Census)	Amenities available (if not available within the village, a dash (-) is shown in the column and next to it in brackets the distance in broad ranges viz.< 5 kms., 5-10 kms. and 10+ kms of the nearest place where the facility is available is given							
					Educational	Medical	Drinking water	Post, telegraph and telephone	Commercial and co-operative banks	Agricultural, non-agricultural and other credit societies	Recreational & cultural facilities (Cinema/ Video hall, Sports club, Stadium/Auditorium)	Communications (Bus service, railway station, waterway)
1	2	3	4	5	6	7	8	9	10	11	12	13
37	Bamhori Bhuwari (04173300)	590.0	1,472	300	P M C(5-10)	- H(10+) MCW(5-10) PHC(5-10)	HP W	PO PH	- CM(5-10) CP(5-10)	- ACS(5-10) NCS(10+) OCS(5-10)	- CV(10+) SP(10+) ST(10+)	BS RS(10+)
38	Rahma (04173400)	139.0	125	27	P M(< 5) C(5-10)	- H(10+) MCW(5-10) PHC(5-10)	HP W	- PO(< 5) PH(< 5)	- CM(10+) CP(5-10)	- ACS(5-10) NCS(10+) OCS(5-10)	- CV(10+) SP(10+) ST(10+)	- BS(< 5) RS(10+)
39	Pachama (04173500)	484.0	533	130	P M C(5-10)	- H(10+) MCW(5-10) PHC(5-10)	HP W	PH PO(< 5)	- CM(10+) CP(5-10)	- ACS(5-10) NCS(10+) OCS(5-10)	- CV(10+) SP(10+) ST(10+)	- BS(< 5) RS(10+)
40	Khiriya (04173600)	150.0	173	45	P M(< 5) C(< 5)	- H(10+) MCW(< 5) PHC(< 5)	HP W	- PO(< 5) PH(< 5)	- CM(10+) CP(< 5)	- ACS(< 5) NCS(10+) OCS(< 5)	- CV(10+) SP(10+) ST(10+)	BS RS(10+)
41	Kalendi Kalan (04173700)	666.0	645	93	P M(< 5) C(5-10)	- H(10+) MCW(5-10) PHC(5-10)	HP W	- PO(< 5) PH(5-10)	- CM(5-10) CP(5-10)	- ACS(5-10) NCS(10+) OCS(5-10)	- CV(10+) SP(10+) ST(10+)	- BS(< 5) RS(10+)
42	Noniya Bareli (04173800)	961.0	1,982	372	P M C(10+)	DA PHS H(10+) MCW(10+) PHC(10+)	HP W R	PO PH(9)	- CM(10+) CP(10+)	- ACS(10+) NCS(10+) OCS(10+)	- CV(10+) SP(10+) ST(10+)	- BS(10+) RS(10+)
43	Barha Khurd (04173900)	177.0	131	25	P M(< 5) C(10+)	- H(10+) MCW(10+) PHC(10+)	HP W R	PH(3) PO(< 5)	- CM(10+) CP(10+)	- ACS(10+) NCS(10+) OCS(10+)	- CV(10+) SP(10+) ST(10+)	- BS(10+) RS(10+)
44	Baranjh (04174000)	205.0	124	19	P M(< 5) C(10+)	- H(10+) MCW(10+) PHC(10+)	HP W R	PH PO(< 5)	- CM(10+) CP(10+)	- ACS(10+) NCS(10+) OCS(10+)	- CV(10+) SP(10+) ST(10+)	- BS(10+) RS(10+)
45	Mohad Khurd (04174100)	173.0	5	1	- P(< 5) M(< 5) C(10+)	- H(10+) MCW(10+) PHC(10+)	HP R	- PO(< 5) PH(< 5)	- CM(10+) CP(10+)	- ACS(10+) NCS(10+) OCS(10+)	- CV(10+) SP(10+) ST(10+)	- BS(10+) RS(10+)
46	Ghatkhedi (04174200)	347.0	558	84	P M(< 5) C(10+)	- H(10+) MCW(10+) PHC(10+)	HP W	- PO(< 5) PH(< 5)	- CM(10+) CP(10+)	- ACS(10+) NCS(10+) OCS(10+)	- CV(10+) SP(10+) ST(10+)	- BS(5-10) RS(10+)
47	Kishanpur (04174300)	792.0	556	100	P M(< 5) C(10+)	- H(10+) MCW(10+) PHC(10+)	HP W	- PO(< 5) PH(10+)	- CM(10+) CP(10+)	- ACS(10+) NCS(10+) OCS(10+)	- CV(10+) SP(10+) ST(10+)	- BS(10+) RS(10+)

Village Directory

Land Use (As on 1999)

Approach to village	Nearest town & distance (in km)	Power supply	News paper/Magazine	Most important commodity manufactured	Land use (i.e. area under different types of land use in hectare)					Name of village	Serial number
					Forest	Irrigated (by source)	Unirrigated	Culturable waste (including gauchar and groves)	Area not available for cultivation		
14	15	16	17	18	19	20	21	22	23	2	1
PR	Udaipura (6)	EA	N M	-	-	W(42.0) R(8.0) T(50.0)	486.0	14.0	40.0	Bamhori Bhuwari	37
PR	Udaipura (5)	EA	N M	-	-	W(10.0) TK(6.0) T(16.0)	111.0	2.0	10.0	Rahma	38
PR FP	Udaipura (6)	EA	N M	-	-	W(9.0) WE(5.0) TK(6.0) T(20.0)	435.0	9.0	20.0	Pachama	39
PR	Udaipura (4)	EA	N M	-	-	WE(19.0) TW(11.0) T(30.0)	109.0	1.0	10.0	Khiriya	40
PR	Udaipura (8)	EA	-	-	-	WE(30.0) R(15.0) T(45.0)	558.0	33.0	30.0	Kalendi Kalan	41
MR	Udaipura (14)	EA	-	-	-	GC(298.0) WE(13.0) R(102.0) T(413.0)	466.0	38.0	44.0	Noniya Bareli	42
MR	Udaipura (14)	EA	N	-	-	GC(21.0) TWE(5.0) R(36.0) T(62.0)	83.0	16.0	16.0	Barha Khurd	43
MR	Udaipura (15)	EA	-	-	-	WE(10.0) R(30.0) T(40.0)	135.0	14.0	16.0	Baranjh	44
MR	Udaipura (15)	EA	-	-	-	R(58.0) T(58.0)	88.0	10.0	17.0	Mohad Khurd	45
MR	Udaipura (16)	EA	-	-	-	WE(8.0) R(108.0) T(116.0)	172.0	47.0	12.0	Ghatkhedi	46
MR	Udaipura (15)	EA	-	-	-	W(37.0) R(50.0) T(87.0)	625.0	38.0	42.0	Kishanpur	47

Serial number	Name of village & Location code	Total area of the village (in hectare)	Total population (2001 Census)	Number of households (2001 Census)	Amenities available (if not available within the village, a dash (-) is shown in the column and next to it in brackets the distance in broad ranges viz.< 5 kms., 5-10 kms. and 10+ kms of the nearest place where the facility is available is given							
					Educational	Medical	Drinking water	Post, telegraph and telephone	Commercial and co-operative banks	Agricultural, non-agricultural and other credit societies	Recreational & cultural facilities (Cinema/ Video hall, Sports club, Stadium/Auditorium)	Communications (Bus service, railway station, waterway)
1	2	3	4	5	6	7	8	9	10	11	12	13
48	Nayagaon (04174400)	292.0	571	87	P M C(10+)	- H(10+) MCW(10+) PHC(10+)	HP W	- PO(5-10) PH(10+)	- CM(10+) CP(10+)	- ACS(10+) NCS(10+) OCS(10+)	- CV(10+) SP(10+) ST(10+)	- BS(10+) RS(10+)
49	Chamar Bamhori (04174500)	123.0	14	3	- P(< 5) M(< 5) C(5-10)	- H(10+) MCW(10+) PHC(5-10)	HP W	- PO(< 5) PH(5-10)	- CM(5-10) CP(5-10)	- ACS(10+) NCS(10+) OCS(5-10)	- CV(5-10) SP(10+) ST(10+)	- BS(5-10) RS(10+)
50	Dholshri (04174600)	831.0	1,062	164	P M C(10+)	- H(10+) MCW(10+) PHC(10+)	HP W	PH(2) PO(< 5)	- CM(10+) CP(10+)	- ACS(10+) NCS(10+) OCS(10+)	- CV(10+) SP(10+) ST(10+)	- BS(10+) RS(10+)
51	Dungariya Kalan (04174700)	400.0	593	138	P M(< 5) C(5-10)	- H(10+) MCW(10+) PHC(5-10)	HP W	- PO(5-10) PH(5-10)	- CM(5-10) CP(5-10)	- ACS(5-10) NCS(10+) OCS(< 5)	- CV(5-10) SP(10+) ST(10+)	- BS(5-10) RS(10+)
52	Bijanhai (04174800)	349.0	861	144	P M(5-10) C(5-10)	- H(10+) MCW(10+) PHC(5-10)	HP W	- PO(< 5) PH(5-10)	- CM(5-10) CP(5-10)	- ACS(5-10) NCS(10+) OCS(< 5)	- CV(5-10) SP(10+) ST(10+)	- BS(5-10) RS(10+)
53	Purena (04174900)	262.0	-------- Uninhabited ----------									
54	Sunhara (04175000)	256.0	313	61	P M(< 5) C(5-10)	- H(10+) MCW(10+) PHC(5-10)	HP W	- PO(5-10) PH(5-10)	- CM(5-10) CP(5-10)	- ACS(5-10) NCS(10+) OCS(< 5)	- CV(5-10) SP(10+) ST(10+)	- BS(5-10) RS(10+)
55	Patna (04175100)	255.0	436	76	P M(< 5) C(5-10)	- H(10+) MCW(10+) PHC(5-10)	HP W	- PO(5-10) PH(5-10)	- CM(5-10) CP(5-10)	- ACS(5-10) NCS(10+) OCS(5-10)	- CV(5-10) SP(10+) ST(10+)	- BS(5-10) RS(10+)
56	Shobhapur (04175200)	543.0	597	124	P M(< 5) C(5-10)	- H(10+) MCW(10+) PHC(5-10)	HP W	- PO(< 5) PH(5-10)	- CM(5-10) CP(5-10)	- ACS(5-10) NCS(10+) OCS(10+)	- CV(5-10) SP(10+) ST(10+)	- BS(5-10) RS(10+)
57	Chhind (04175300)	505.0	1,500	245	P M(10+) C(10+)	PHS H(10+) MCW(10+) PHC(10+)	HP W	- PO(5-10) PH(10+)	- CM(10+) CP(10+)	- ACS(10+) NCS(10+) OCS(10+)	- CV(10+) SP(10+) ST(10+)	- BS(10+) RS(10+)
58	Keolari (04175400)	381.0	116	21	P M(10+) C(10+)	- H(10+) MCW(10+) PHC(10+)	HP W	- PO(5-10) PH(10+)	- CM(10+) CP(10+)	- ACS(10+) NCS(10+) OCS(10+)	- CV(10+) SP(10+) ST(10+)	- BS(10+) RS(10+)

Village Directory

Land Use (As on 1999)

Approach to village	Nearest town & distance (in km)	Power supply	News paper/Magazine	Most important commodity manufactured	Land use (i.e. area under different types of land use in hectare)					Name of village	Serial number
					Forest	Irrigated (by source)	Unirrigated	Culturable waste (including gauchar and groves)	Area not available for cultivation		
14	15	16	17	18	19	20	21	22	23	2	1
MR	Udaipura (12)	EA	N	-	-	W(11.0) TWE(25.0) T(36.0)	206.0	10.0	40.0	Nayagaon	48
MR	Udaipura (10)	EA	-	-	-	W(30.0) O(11.0) T(41.0)	78.0	3.0	1.0	Chamar Bamhori	49
MR	Udaipura (12)	EA	N	-	-	W(21.0) TW(40.0) T(61.0)	697.0	33.0	40.0	Dholshri	50
MR	Udaipura (9)	EA	-	-	-	W(2.0) T(2.0)	359.0	23.0	16.0	Dungariya Kalan	51
PR	Udaipura (6)	EA	N	-	-	W(8.0) T(8.0)	317.0	3.0	21.0	Bijanhai	52
		-------- Uninhabited ----------			-	WE(8.0) T(8.0)	191.0	31.0	32.0	Purena	53
PR	Udaipura (85)	EA	-	-	-	TWE(31.0) T(31.0)	194.0	20.0	11.0	Sunhara	54
PR	Udaipura (9)	EA	-	-	-	TWE(84.0) T(84.0)	134.0	23.0	14.0	Patna	55
MR	Udaipura (9)	EA	-	-	33.0	W(1.0) T(1.0)	366.0	118.0	25.0	Shobhapur	56
PR	Udaipura (10)	EA	-	-	-	-	332.0	147.0	26.0	Chhind	57
MR	Udaipura (11)	EA	-	-	-	TWE(3.0) T(3.0)	269.0	87.0	22.0	Keolari	58

Serial number	Name of village & Location code	Total area of the village (in hectare)	Total population (2001 Census)	Number of households (2001 Census)	Amenities available (if not available within the village, a dash (-) is shown in the column and next to it in brackets the distance in broad ranges viz.< 5 kms., 5-10 kms. and 10+ kms of the nearest place where the facility is available is given							
					Educational	Medical	Drinking water	Post, telegraph and telephone	Commercial and co-operative banks	Agricultural, non-agricultural and other credit societies	Recreational & cultural facilities (Cinema/ Video hall, Sports club, Stadium/Auditorium)	Communications (Bus service, railway station, waterway)
1	2	3	4	5	6	7	8	9	10	11	12	13
59	Chirchita (04175500)	284.0	176	37	P M(5-10) C(5-10)	- H(10+) MCW(10+) PHC(5-10)	HP W	- PO(< 5) PH(5-10)	- CM(5-10) CP(5-10)	- ACS(5-10) NCS(10+) OCS(5-10)	- CV(5-10) SP(10+) ST(10+)	- BS(5-10) RS(10+)
60	Uradmau (04175600)	699.0	846	123	P M C(5-10)	- H(10+) MCW(10+) PHC(5-10)	HP W	PO PH(5-10)	- CM(5-10) CP(5-10)	- ACS(5-10) NCS(10+) OCS(5-10)	- CV(5-10) SP(10+) ST(10+)	- BS(5-10) RS(10+)
61	Imjhiri (04175700)	384.0	794	122	P M(5-10) C(5-10)	- H(10+) MCW(10+) PHC(5-10)	HP W	- PO(5-10) PH(5-10)	- CM(5-10) CP(5-10)	- ACS(5-10) NCS(10+) OCS(5-10)	- CV(5-10) SP(10+) ST(10+)	- BS(5-10) RS(10+)
62	Bilgawan (04175800)	284.0	429	60	P M(< 5) C(< 5)	- H(10+) MCW(10+) PHC(< 5)	T HP	- PO(< 5) PH(< 5)	- CM(< 5) CP(< 5)	- ACS(< 5) NCS(10+) OCS(< 5)	- CV(< 5) SP(10+) ST(10+)	- BS(< 5) RS(10+)
63	Bamhori Basoda (04175900)	540.0	712	138	P M(< 5) C(< 5)	- H(10+) MCW(10+) PHC(< 5)	HP TW W	- PO(< 5) PH(< 5)	- CM(< 5) CP(< 5)	- ACS(< 5) NCS(10+) OCS(< 5)	- CV(< 5) SP(10+) ST(10+)	- BS(< 5) RS(10+)
64	Rahali (04176000)	496.0	878	135	P M(< 5) C(< 5)	- H(10+) MCW(10+) PHC(< 5)	HP TW W	PH PO(< 5)	- CM(< 5) CP(< 5)	- ACS(5-10) NCS(10+) OCS(< 5)	- CV(< 5) SP(10+) ST(10+)	- BS(< 5) RS(10+)
65	Kiragi Khurd (04176100)	248.0	489	99	P M(< 5) C(< 5)	- H(10+) MCW(10+) PHC(< 5)	HP TW W	PH PO(< 5)	- CM(< 5) CP(< 5)	- ACS(< 5) NCS(10+) OCS(< 5)	- CV(< 5) SP(10+) ST(10+)	- BS(< 5) RS(10+)
66	Sultanganj (04176200)	623.0	882	179	P M C(5-10)	- H(10+) MCW(10+) PHC(5-10)	HP TW W	- PO(< 5) PH(< 5)	- CM(5-10) CP(5-10)	- ACS(5-10) NCS(10+) OCS(5-10)	- CV(5-10) SP(10+) ST(10+)	- BS(5-10) RS(10+)
67	Boras (04176300)	1,105.0	2,564	576	P(2) M(2) C(5-10)	PHS H(10+) MCW(10+) PHC(5-10)	HP R	PO PH	- CM(5-10) CP(5-10)	- ACS(5-10) NCS(10+) OCS(< 5)	- CV(10+) SP(10+) ST(10+)	- BS(5-10) RS(10+)
68	Kakrua (04176400)	235.0	557	108	P M(< 5) C(< 5)	- H(10+) MCW(10+) PHC(< 5)	HP W	- PO(< 5) PH(< 5)	- CM(< 5) CP(< 5)	- ACS(< 5) NCS(10+) OCS(< 5)	- CV(10+) SP(10+) ST(10+)	- BS(< 5) RS(10+)

Village Directory

Land Use (As on 1999)

Approach to village	Nearest town & distance (in km)	Power supply	News paper/Magazine	Most important commodity manufactured	Land use (i.e. area under different types of land use in hectare)					Name of village	Serial number
					Forest	Irrigated (by source)	Unirrigated	Culturable waste (including gauchar and groves)	Area not available for cultivation		
14	15	16	17	18	19	20	21	22	23	2	1
MR FP	Udaipura (8)	ED EAG	-	-	-	TWE(10.0) T(10.0)	207.0	41.0	26.0	Chirchita	59
PR	Udaipura (6)	EA	N	-	-	TWE(205.0) T(205.0)	434.0	17.0	43.0	Uradmau	60
MR	Udaipura (5)	EA	-	-	-	TWE(48.0) T(48.0)	314.0	-	22.0	Imjhiri	61
PR MR FP	Udaipura (2)	EA	-	-	-	WE(140.0) TWE(16.0) T(156.0)	115.0	3.0	10.0	Bilgawan	62
MR FP	Udaipura (3)	EA	-	-	-	WE(160.0) TWE(66.0) T(226.0)	271.0	22.0	21.0	Bamhori Basoda	63
PR MR FP	Udaipura (2)	EA	-	-	-	W(240.0) TWE(39.0) T(279.0)	186.0	8.0	23.0	Rahali	64
MR FP	Udaipura (3)	ED EAG	-	-	-	WE(80.0) TWE(25.0) T(105.0)	129.0	4.0	10.0	Kiragi Khurd	65
MR FP	Udaipura (6)	EA	-	-	-	WE(140.0) TWE(48.0) T(188.0)	322.0	51.0	62.0	Sultanganj	66
MR	Udaipura (6)	EA	N M	-	-	WE(155.0) TWE(199.0) T(354.0)	587.0	63.0	101.0	Boras	67
MR	Udaipura (4)	EA	-	-	-	WE(46.0) TWE(50.0) T(96.0)	116.0	13.0	10.0	Kakrua	68

Serial number	Name of village & Location code	Total area of the village (in hectare)	Total population (2001 Census)	Number of households (2001 Census)	Amenities available (if not available within the village, a dash (-) is shown in the column and next to it in brackets the distance in broad ranges viz.< 5 kms., 5-10 kms. and 10+ kms of the nearest place where the facility is available is given							
					Educational	Medical	Drinking water	Post, telegraph and telephone	Commercial and co-operative banks	Agricultural, non-agricultural and other credit societies	Recreational & cultural facilities (Cinema/ Video hall, Sports club, Stadium/Auditorium)	Communications (Bus service, railway station, waterway)
1	2	3	4	5	6	7	8	9	10	11	12	13
69	Chouras (04176500)	857.0	1,803	337	P(3) M C(5-10)	- H(10+) MCW(10+) PHC(5-10)	HP R	PO PH(< 5)	- CM(5-10) CP(5-10)	- ACS(5-10) NCS(10+) OCS(< 5)	- CV(10+) SP(10+) ST(10+)	- BS(5-10) RS(10+)
70	Banskheda (04176600)	391.0	733	110	P M(5-10) C(10+)	- H(10+) MCW(10+) PHC(10+)	HP W R	- PO(< 5) PH(< 5)	- CM(< 5) CP(10+)	- ACS(10+) NCS(10+) OCS(10+)	- CV(10+) SP(10+) ST(10+)	- BS(10+) RS(10+)
71	Andiya (04176700)	562.0	865	162	P M(< 5) C(10+)	- H(10+) MCW(10+) PHC(10+)	HP W R	- PO(5-10) PH(< 5)	- CM(5-10) CP(10+)	- ACS(10+) NCS(10+) OCS(10+)	- CV(10+) SP(10+) ST(10+)	- BS(10+) RS(10+)
72	Kelkachh (04176800)	829.0	1,924	394	P M S C(10+)	PHS H(10+) MCW(10+) PHC(10+)	HP TW W R	PH(15) PO(< 5)	- CM(10+) CP(10+)	- ACS(10+) NCS(10+) OCS(10+)	- CV(10+) SP(10+) ST(10+)	- BS(10+) RS(10+)
73	Barbatpur (04176900)	178.0	233	58	P M(< 5) C(5-10)	- H(10+) MCW(5-10) PHC(5-10)	HP W R	- PO(< 5) PH(< 5)	- CM(5-10) CP(5-10)	- ACS(5-10) NCS(5-10) OCS(5-10)	- CV(10+) SP(10+) ST(10+)	- BS(5-10) RS(10+)
74	Chandpura (04177000)	221.0	277	68	P M(5-10) C(5-10)	- H(10+) MCW(10+) PHC(5-10)	T HP	- PO(5-10) PH(< 5)	- CM(5-10) CP(5-10)	- ACS(5-10) NCS(10+) OCS(5-10)	- CV(5-10) SP(10+) ST(10+)	- BS(5-10) RS(10+)
75	Silari Kalan (04177100)	499.0	1,048	214	P M C(< 5)	- H(10+) MCW(10+) PHC(< 5)	HP W	PH(4) PO(< 5)	- CM(< 5) CP(< 5)	- ACS(< 5) NCS(10+) OCS(< 5)	- CV(< 5) SP(10+) ST(10+)	- BS(< 5) RS(10+)
76	Bisawadi (04177200)	310.0	497	93	P M(< 5) C(5-10)	- H(10+) MCW(10+) PHC(5-10)	HP	PH PO(5-10)	- CM(5-10) CP(5-10)	- ACS(5-10) NCS(10+) OCS(5-10)	- CV(5-10) SP(10+) ST(10+)	- BS(5-10) RS(10+)
77	Chikali (04177300)	166.0	394	73	P M(< 5) C(5-10)	- H(10+) MCW(10+) PHC(5-10)	HP	PO PH	CP CM(5-10)	- ACS(5-10) NCS(10+) OCS(5-10)	- CV(5-10) SP(10+) ST(10+)	- BS(5-10) RS(10+)
78	Ghana Tunda (04177400)	253.0	574	108	P M(< 5) C(5-10)	- H(10+) MCW(10+) PHC(10+)	HP	- PO(5-10) PH(< 5)	- CM(5-10) CP(5-10)	- ACS(5-10) NCS(10+) OCS(10+)	- CV(5-10) SP(10+) ST(10+)	- BS(5-10) RS(10+)

Village Directory

Land Use (As on 1999)

Approach to village	Nearest town & distance (in km)	Power supply	News paper/Magazine	Most important commodity manufactured	Land use (i.e. area under different types of land use in hectare)					Name of village	Serial number
					Forest	Irrigated (by source)	Unirrigated	Culturable waste (including gauchar and groves)	Area not available for cultivation		
14	15	16	17	18	19	20	21	22	23	2	1
MR	Udaipura (8)	EA	N	-	-	WE(90.0) TWE(84.0) T(174.0)	556.0	42.0	85.0	Chouras	69
MR FP	Udaipura (15)	EA	-	-	-	WE(85.0) T(85.0)	233.0	25.0	48.0	Banskheda	70
MR FP	Udaipura (17)	EA	-	-	-	WE(101.0) TWE(27.0) T(128.0)	334.0	47.0	53.0	Andiya	71
MR FP	Udaipura (20)	EA	-	-	-	WE(111.0) TWE(75.0) T(186.0)	512.0	46.0	85.0	Kelkachh	72
MR FP	Udaipura (8)	EA	-	-	-	WE(42.0) TWE(17.0) T(59.0)	109.0	-	10.0	Barbatpur	73
MR FP	Udaipura (6)	EA	-	-	-	WE(117.0) T(117.0)	85.0	10.0	9.0	Chandpura	74
PR MR FP	Udaipura (2)	EA	-	-	-	WE(300.0) TWE(50.0) T(350.0)	122.0	3.0	24.0	Silari Kalan	75
MR FP	Udaipura (7)	EA	-	-	-	WE(110.0) TWE(61.0) T(171.0)	122.0	2.0	15.0	Bisawadi	76
MR FP	Udaipura (7)	EA	-	-	-	WE(70.0) TWE(17.0) T(87.0)	65.0	3.0	11.0	Chikali	77
PR MR FP	Udaipura (7)	EA	-	-	-	WE(121.0) TWE(42.0) T(163.0)	74.0	3.0	13.0	Ghana Tunda	78

Serial number	Name of village & Location code	Total area of the village (in hectare)	Total population (2001 Census)	Number of households (2001 Census)	Amenities available (if not available within the village, a dash (-) is shown in the column and next to it in brackets the distance in broad ranges viz.< 5 kms., 5-10 kms. and 10+ kms of the nearest place where the facility is available is given							
					Educational	Medical	Drinking water	Post, telegraph and telephone	Commercial and co-operative banks	Agricultural, non-agricultural and other credit societies	Recreational & cultural facilities (Cinema/ Video hall, Sports club, Stadium/Auditorium)	Communications (Bus service, railway station, waterway)
1	2	3	4	5	6	7	8	9	10	11	12	13
79	Satehari (04177500)	554.0	1,147	201	P M C(5-10)	- H(10+) MCW(10+) PHC(5-10)	HP	PO PH	- CM(5-10) CP(5-10)	- ACS(5-10) NCS(10+) OCS(5-10)	- CV(5-10) SP(10+) ST(10+)	- BS(5-10) RS(10+)
80	Kalhedi Khurd (04177600)	187.0	247	32	P M(< 5) C(10+)	- H(10+) MCW(10+) PHC(10+)	HP W	- PO(< 5) PH(10+)	- CM(5-10) CP(10+)	- ACS(10+) NCS(10+) OCS(5-10)	- CV(10+) SP(10+) ST(10+)	- BS(< 5) RS(10+)
81	Kirgi Kalan (04177700)	556.0	628	102	P M(< 5) C(10+)	- H(10+) MCW(10+) PHC(10+)	HP W	PH PO(< 5)	- CM(10+) CP(10+)	- ACS(10+) NCS(10+) OCS(< 5)	- CV(10+) SP(10+) ST(10+)	- BS(10+) RS(10+)
82	Chhikra (04177800)	497.0	569	86	P M(< 5) C(10+)	- H(10+) MCW(10+) PHC(10+)	HP W	PH(2) PO(< 5)	- CM(5-10) CP(10+)	- ACS(10+) NCS(10+) OCS(< 5)	- CV(10+) SP(10+) ST(10+)	- BS(5-10) RS(10+)
83	Mankapur (04177900)	253.0	469	82	P M C(10+)	PHS H(10+) MCW(10+) PHC(10+)	HP W	PO PH(5)	- CM(< 5) CP(10+)	- ACS(10+) NCS(10+) OCS(10+)	- CV(10+) SP(10+) ST(10+)	- BS(10+) RS(10+)
84	Gerua (04178000)	146.0	24	3	P M(< 5) C(10+)	- H(10+) MCW(10+) PHC(10+)	HP W	PH PO(< 5)	- CM(5-10) CP(10+)	- ACS(10+) NCS(10+) OCS(< 5)	- CV(10+) SP(10+) ST(10+)	- BS(< 5) RS(10+)
85	Ramkhiriya (04178100)	577.0	1,187	183	P(2) M(2) C(10+)	- H(10+) MCW(10+) PHC(10+)	HP W	PO PH(4)	- CM(< 5) CP(5-10)	- ACS(10+) NCS(10+) OCS(10+)	- CV(10+) SP(10+) ST(10+)	- BS(10+) RS(10+)
86	Bingha (04178200)	404.0	913	168	P M C(10+)	CHW H(10+) MCW(10+) PHC(10+)	HP	PH(2) PO(< 5)	- CM(10+) CP(10+)	- ACS(10+) NCS(10+) OCS(10+)	- CV(10+) SP(10+) ST(10+)	BS RS(10+)
87	Bhopatpur (04178300)	454.0	733	143	P M(< 5) C(10+)	- H(10+) MCW(10+) PHC(5-10)	HP	PH(4) PO(< 5)	- CM(< 5) CP(5-10)	- ACS(5-10) NCS(10+) OCS(< 5)	- CV(10+) SP(10+) ST(10+)	BS RS(10+)
88	Kaniwada (04178400)	747.0	1,974	376	P M C(5-10)	PHS H(10+) MCW(10+) PHC(5-10)	-	PH PO(< 5)	- CM(< 5) CP(5-10)	- ACS(5-10) NCS(10+) OCS(5-10)	- CV(10+) SP(10+) ST(10+)	- BS(5-10) RS(10+)
89	Barah Kalan (04178500)	470.0	945	171	P M C(5-10)	- H(10+) MCW(10+) PHC(5-10)	HP	- PO(< 5) PH(10+)	- CM(5-10) CP(5-10)	- ACS(5-10) NCS(10+) OCS(10+)	- CV(10+) SP(10+) ST(10+)	- BS(5-10) RS(10+)

Village Directory

Land Use (As on 1999)

Approach to village	Nearest town & distance (in km)	Power supply	News paper/Magazine	Most important commodity manufactured	Land use (i.e. area under different types of land use in hectare)					Name of village	Serial number
					Forest	Irrigated (by source)	Unirrigated	Culturable waste (including gauchar and groves)	Area not available for cultivation		
14	15	16	17	18	19	20	21	22	23	2	1
PR MR FP	Udaipura (7)	EA	-	-	-	WE(253.0) TWE(71.0) T(324.0)	178.0	24.0	28.0	Satehari	79
MR FP	Udaipura (10)	EA	-	-	-	WE(46.0) TWE(40.0) T(86.0)	86.0	7.0	8.0	Kalhedi Khurd	80
MR FP	Udaipura (12)	EA	-	-	-	WE(70.0) TWE(60.0) T(130.0)	373.0	34.0	19.0	Kirgi Kalan	81
MR FP	Udaipura (16)	EA	-	-	-	WE(102.0) T(102.0)	248.0	132.0	15.0	Chhikra	82
MR	Udaipura (14)	EA	-	-	-	WE(106.0) TWE(5.0) T(111.0)	115.0	20.0	7.0	Mankapur	83
MR FP	Udaipura (10)	EA	-	-	-	WE(24.0) TWE(30.0) T(54.0)	88.0	-	4.0	Gerua	84
MR FP	Udaipura (13)	EA	-	-	-	WE(174.0) TWE(17.0) T(191.0)	342.0	20.0	24.0	Ramkhiriya	85
PR	Udaipura (10)	EA	N	-	-	WE(154.0) T(154.0)	228.0	1.0	21.0	Bingha	86
PR	Udaipura (7)	EA	N	-	-	WE(193.0) T(193.0)	236.0	-	25.0	Bhopatpur	87
MR	Udaipura (8)	EA	N	-	-	WE(304.0) T(304.0)	414.0	4.0	25.0	Kaniwada	88
MR	Udaipura (10)	EA	N	-	-	-	443.0	21.0	6.0	Barah Kalan	89

Serial number	Name of village & Location code	Total area of the village (in hectare)	Total population (2001 Census)	Number of households (2001 Census)	Amenities available (if not available within the village, a dash (-) is shown in the column and next to it in brackets the distance in broad ranges viz.< 5 kms., 5-10 kms. and 10+ kms of the nearest place where the facility is available is given							
					Educational	Medical	Drinking water	Post, telegraph and telephone	Commercial and co-operative banks	Agricultural, non-agricultural and other credit societies	Recreational & cultural facilities (Cinema/ Video hall, Sports club, Stadium/Auditorium)	Communications (Bus service, railway station, waterway)
1	2	3	4	5	6	7	8	9	10	11	12	13
90	Anghora (04178600)	941.0	1,950	343	P M C(5-10)	PHS H(10+) MCW(10+) PHC(10+)	T W	PO PH(5-10)	- CM(10+) CP(10+)	- ACS(10+) NCS(10+) OCS(10+)	- CV(10+) SP(10+) ST(10+)	- BS(5-10) RS(10+)
91	Mothagaon (04178700)	535.0	863	122	P M(5-10) C(< 5)	- H(10+) MCW(10+) PHC(10+)	HP W TK R	- PO(< 5) PH(< 5)	- CM(5-10) CP(5-10)	- ACS(10+) NCS(10+) OCS(10+)	- CV(10+) SP(10+) ST(10+)	- BS(5-10) RS(10+)
92	Patai (04178800)	682.0	1,172	223	P M(5-10) C(10+)	PHS H(10+) MCW(10+) PHC(10+)	T W	- PO(< 5) PH(5-10)	- CM(5-10) CP(5-10)	- ACS(5-10) NCS(5-10) OCS(10+)	- CV(10+) SP(10+) ST(10+)	- BS(5-10) RS(10+)
93	Kekda (04178900)	455.0	1,603	275	P M C(10+)	- H(10+) MCW(10+) PHC(10+)	HP W	PO PH(5-10)	- CM(5-10) CP(5-10)	- ACS(10+) NCS(10+) OCS(10+)	- CV(10+) SP(10+) ST(10+)	- BS(< 5) RS(10+)
94	Kumhadi (04179000)	221.0	331	68	P M(5-10) C(5-10)	- H(10+) MCW(10+) PHC(5-10)	-	- PO(< 5) PH(5-10)	- CM(5-10) CP(5-10)	- ACS(10+) NCS(10+) OCS(10+)	- CV(10+) SP(10+) ST(10+)	BS RS(10+)
95	Saikheda (04179100)	251.0	729	116	P M(< 5) C(5-10)	- H(10+) MCW(10+) PHC(5-10)	HP	- PO(< 5) PH(< 5)	- CM(5-10) CP(5-10)	- ACS(10+) NCS(10+) OCS(10+)	- CV(10+) SP(10+) ST(10+)	- BS(5-10) RS(10+)
96	Sagar (04179200)	161.0	115	16	- P(< 5) M(< 5) C(10+)	- H(10+) MCW(10+) PHC(5-10)	HP	- PO(5-10) PH(< 5)	- CM(< 5) CP(5-10)	- ACS(10+) NCS(10+) OCS(10+)	- CV(10+) SP(10+) ST(10+)	- BS(5-10) RS(5-10) NW(10+)
97	Jam (04179300)	123.0	140	23	P M(< 5) C(10+)	- H(10+) MCW(10+) PHC(5-10)	HP	- PO(< 5) PH(5-10)	- CM(< 5) CP(5-10)	- ACS(10+) NCS(10+) OCS(10+)	- CV(5-10) SP(10+) ST(10+)	- BS(< 5) RS(10+)
98	Poniya (04179400)	183.0	208	32	- P(< 5) M(< 5) C(10+)	- H(10+) MCW(10+) PHC(5-10)	HP	- PO(< 5) PH(5-10)	- CM(< 5) CP(5-10)	- ACS(10+) NCS(10+) OCS(10+)	- CV(10+) SP(10+) ST(10+)	- BS(< 5) RS(10+)
99	Panjara (04179500)	527.0	1,013	183	P M C(5-10)	PHS H(10+) MCW(< 5) PHC(5-10)	HP	PO PH	CP CM(< 5)	- ACS(10+) NCS(10+) OCS(10+)	- CV(5-10) SP(10+) ST(10+)	BS RS(10+)
100	Murpar (04179600)	219.0	113	18	P M(5-10) C(5-10)	- H(10+) MCW(10+) PHC(5-10)	HP	- PO(< 5) PH(5-10)	- CM(< 5) CP(< 5)	- ACS(10+) NCS(10+) OCS(< 5)	- CV(10+) SP(10+) ST(10+)	BS RS(10+)
101	Badgawan Kalan (04179700)	143.0	145	22	- P(< 5) M(< 5) C(10+)	- H(< 5) MCW(10+) PHC(10+)	HP TW W	- PO(< 5) PH(< 5)	- CM(< 5) CP(< 5)	- ACS(10+) NCS(10+) OCS(< 5)	- CV(10+) SP(10+) ST(10+)	- BS(< 5) RS(10+)

Village Directory

Land Use (As on 1999)

Approach to village	Nearest town & distance (in km)	Power supply	News paper/Magazine	Most important commodity manufactured	Land use (i.e. area under different types of land use in hectare)					Name of village	Serial number
					Forest	Irrigated (by source)	Unirrigated	Culturable waste (including gauchar and groves)	Area not available for cultivation		
14	15	16	17	18	19	20	21	22	23	2	1
MR FP	Udaipura (12)	EA	N M	Wooden Furniture	-	W(100.0) TWE(119.0) T(219.0)	575.0	84.0	63.0	Anghora	90
MR FP	Udaipura (8)	EA	N M	Wooden Furniture	-	W(26.0) WE(102.0) T(128.0)	366.0	32.0	9.0	Mothagaon	91
MR FP	Udaipura (10)	EA	N M	Wooden Furniture	-	W(58.0) TWE(100.0) T(158.0)	402.0	102.0	20.0	Patai	92
MR FP	Deori (12)	EA	N M	Wooden Furniture	-	W(41.0) TW(51.0) T(92.0)	315.0	38.0	10.0	Kekda	93
MR FP	Udaipura (20)	EA	-	-	-	W(5.0) T(5.0)	204.0	1.0	11.0	Kumhadi	94
MR FP	Udaipura (15)	EA	-	-	-	W(24.0) T(24.0)	209.0	5.0	13.0	Saikheda	95
MR FP	Udaipura (15)	EA	-	-	-	W(21.0) T(21.0)	137.0	-	3.0	Sagar	96
MR FP	Deori (8)	EA	-	-	-	TWE(15.0) T(15.0)	100.0	-	8.0	Jam	97
MR FP	Udaipura (15)	EA	-	-	-	WE(25.0) T(25.0)	136.0	13.0	9.0	Poniya	98
PR MR FP	Udaipura (10)	ED EAG	-	-	-	WE(66.0) T(66.0)	427.0	1.0	33.0	Panjara	99
PR MR FP	Deori (6)	EA	-	-	-	WE(24.0) T(24.0)	189.0	3.0	3.0	Murpar	100
MR FP	Udaipura (16)	EA	-	-	-	TW(18.0) T(18.0)	117.0	-	8.0	Badgawan Kalan	101

Serial number	Name of village & Location code	Total area of the village (in hectare)	Total population (2001 Census)	Number of households (2001 Census)	Amenities available (if not available within the village, a dash (-) is shown in the column and next to it in brackets the distance in broad ranges viz.< 5 kms., 5-10 kms. and 10+ kms of the nearest place where the facility is available is given							
					Educational	Medical	Drinking water	Post, telegraph and telephone	Commercial and co-operative banks	Agricultural, non-agricultural and other credit societies	Recreational & cultural facilities (Cinema/ Video hall, Sports club, Stadium/Auditorium)	Communications (Bus service, railway station, waterway)
1	2	3	4	5	6	7	8	9	10	11	12	13
102	Pipaliya Kalan (04179800)	427.0	844	150	P M C(10+)	- H(10+) MCW(10+) PHC(5-10)	HP	- PO(< 5) PH(5-10)	- CM(5-10) CP(5-10)	- ACS(10+) NCS(10+) OCS(10+)	- CV(10+) SP(10+) ST(10+)	- BS(5-10) RS(10+)
103	Udaka (04179900)	349.0	266	31	P M(< 5) C(10+)	- H(10+) MCW(10+) PHC(10+)	HP	- PO(< 5) PH(10+)	- CM(10+) CP(10+)	- ACS(10+) NCS(10+) OCS(10+)	- CV(10+) SP(10+) ST(10+)	- BS(10+) RS(10+)
104	Konda Deori (04180000)	286.0	326	51	P M C(10+)	- H(10+) MCW(10+) PHC(10+)	HP	- PO(< 5) PH(10+)	- CM(10+) CP(10+)	- ACS(10+) NCS(10+) OCS(10+)	- CV(10+) SP(10+) ST(10+)	- BS(10+) RS(10+)
105	Budhanwada (04180100)	659.0	780	125	P M C(10+)	- H(10+) MCW(10+) PHC(< 5)	HP	- PO(< 5) PH(< 5)	- CM(< 5) CP(< 5)	- ACS(10+) NCS(10+) OCS(10+)	- CV(10+) SP(10+) ST(10+)	- BS(< 5) RS(< 5)
106	Mohad Paplai (04180200)	445.0	805	138	P M(< 5) C(10+)	- H(10+) MCW(10+) PHC(< 5)	HP	- PO(< 5) PH(< 5)	- CM(< 5) CP(< 5)	- ACS(10+) NCS(10+) OCS(10+)	- CV(10+) SP(10+) ST(10+)	- BS(< 5) RS(< 5)
107	Alanpur (04180300)	108.0	457	68	P M(< 5) C(5-10)	- H(< 5) MCW(5-10) PHC(5-10)	W TK	- PO(< 5) PH(< 5)	- CM(< 5) CP(< 5)	- ACS(< 5) NCS(5-10) OCS(10+)	- CV(10+) SP(10+) ST(10+)	- BS(< 5) RS(5-10) NW(5-10)
108	Kasba Deori (04180400)	1,539.0	8,846	1,578	P(2) M(2) S(2) PUC(2) I C(10+)	DU RMP(3) H(10+) MCW(10+) PHC(10+)	T HP TW W TK	PO PH(51)	CP CM(< 5)	ACS OCS NCS(10+)	- CV(10+) SP(10+) ST(10+)	BS RS(10+)
109	Anghori (04180500)	176.0	22	5	- P(< 5) M(< 5) C(< 5)	- H(10+) MCW(10+) PHC(< 5)	HP W	- PO(< 5) PH(< 5)	- CM(< 5) CP(< 5)	- ACS(10+) NCS(10+) OCS(< 5)	- CV(10+) SP(10+) ST(10+)	- BS(< 5) RS(10+)
110	Bamhori Deori (04180600)	487.0	758	140	P M(< 5) C(10+)	- H(10+) MCW(< 5) PHC(< 5)	HP	- PO(< 5) PH(< 5)	- CM(< 5) CP(< 5)	- ACS(10+) NCS(10+) OCS(10+)	- CV(10+) SP(10+) ST(10+)	- BS(< 5) RS(10+)
111	Rodha (04180700)	189.0	178	26	P M(< 5) C(< 5)	PHS H(10+) MCW(10+) PHC(< 5)	HP	- PO(< 5) PH(< 5)	- CM(< 5) CP(< 5)	- ACS(10+) NCS(10+) OCS(10+)	- CV(10+) SP(10+) ST(10+)	- BS(< 5) RS(10+)
112	Karhaiya (04180800)	176.0	45	8	- P(< 5) M(< 5) C(10+)	- H(10+) MCW(10+) PHC(< 5)	HP W	PH PO(< 5)	- CM(< 5) CP(< 5)	- ACS(10+) NCS(10+) OCS(< 5)	- CV(10+) SP(10+) ST(10+)	- BS(< 5) RS(10+)
113	Kekdi (04180900)	297.0	9	2	- P(< 5) M(< 5) C(5-10)	- H(10+) MCW(10+) PHC(5-10)	HP W	- PO(< 5) PH(< 5)	- CM(5-10) CP(5-10)	- ACS(10+) NCS(10+) OCS(< 5)	- CV(10+) SP(10+) ST(10+)	- BS(5-10) RS(10+)

Village Directory

Land Use (As on 1999)

Approach to village	Nearest town & distance (in km)	Power supply	News paper/Magazine	Most important commodity manufactured	Land use (i.e. area under different types of land use in hectare)					Name of village	Serial number
					Forest	Irrigated (by source)	Unirrigated	Culturable waste (including gauchar and groves)	Area not available for cultivation		
14	15	16	17	18	19	20	21	22	23	2	1
PR	Deori (9)	EA	-	-	-	WE(30.0) TWE(13.0) T(43.0)	274.0	81.0	29.0	Pipaliya Kalan	102
MR FP	Deori (10)	EA	-	-	-	WE(10.0) R(5.0) T(15.0)	316.0	4.0	14.0	Udaka	103
MR FP	Deori (10)	EA	-	-	-	WE(31.0) TWE(6.0) T(37.0)	212.0	24.0	13.0	Konda Deori	104
MR FP	Deori (3)	EA	-	-	-	W(12.0) TW(40.0) T(52.0)	557.0	23.0	27.0	Budhanwada	105
PR	Deori (3)	ED EAG	-	-	-	TWE(15.0) R(17.0) T(32.0)	372.0	14.0	27.0	Mohad Paplai	106
PR MR FP	Obedullaganj (8)	EA	-	-	-	-	99.0	7.0	2.0	Alanpur	107
PR	Deori (0)	EA	N M	Cane Pots, Earthen Pots, Pattal	-	WE(93.0) TK(4.0) T(97.0)	1220.0	33.0	189.0	Kasba Deori	108
MR FP	Deori (3)	EA	-	-	-	WE(26.0) T(26.0)	146.0	-	4.0	Anghori	109
MR FP	Deori (3)	EA	-	Wooden Furniture	-	TW(73.0) TK(45.0) T(118.0)	346.0	2.0	21.0	Bamhori Deori	110
MR FP	Deori (4)	EA	-	Wooden Furniture	-	WE(83.0) T(83.0)	98.0	1.0	7.0	Rodha	111
MR FP	Deori (4)	EA	-	-	-	WE(93.0) T(93.0)	80.0	-	3.0	Karhaiya	112
MR FP	Deori (6)	EA	-	-	-	WE(76.0) T(76.0)	216.0	-	5.0	Kekdi	113

Serial number	Name of village & Location code	Total area of the village (in hectare)	Total population (2001 Census)	Number of households (2001 Census)	Amenities available (if not available within the village, a dash (-) is shown in the column and next to it in brackets the distance in broad ranges viz.< 5 kms., 5-10 kms. and 10+ kms of the nearest place where the facility is available is given							
					Educational	Medical	Drinking water	Post, telegraph and telephone	Commercial and co-operative banks	Agricultural, non-agricultural and other credit societies	Recreational & cultural facilities (Cinema/ Video hall, Sports club, Stadium/Auditorium)	Communications (Bus service, railway station, waterway)
1	2	3	4	5	6	7	8	9	10	11	12	13
114	Thala (04181000)	189.0	1,319	241	P M C(10+)	- H(10+) MCW(10+) PHC(5-10)	HP W	PO PH(4)	- CM(5-10) CP(5-10)	- ACS(10+) NCS(10+) OCS(< 5)	- CV(10+) SP(10+) ST(10+)	- BS(5-10) RS(10+)
115	Dighawan (04181100)	855.0	2,810	492	P(2) M S PUC C(10+)	PHS H(10+) MCW(10+) PHC(5-10)	T HP TW W	PO PH(6)	- CM(5-10) CP(5-10)	OCS ACS(10+) NCS(10+)	- CV(10+) SP(10+) ST(10+)	- BS(5-10) RS(10+)
116	Pipaliya Khurd (04181200)	350.0	412	75	P M(< 5) C(10+)	- H(10+) MCW(10+) PHC(10+)	HP W R	- PO(< 5) PH(< 5)	- CM(10+) CP(10+)	- ACS(10+) NCS(10+) OCS(10+)	- CV(10+) SP(10+) ST(10+)	- BS(10+) RS(10+)
117	Rampura (04181300)	479.0	1,175	180	P M C(10+)	- H(10+) MCW(10+) PHC(10+)	T HP TW W R	- PO(< 5) PH(< 5)	- CM(10+) CP(10+)	- ACS(< 5) NCS(10+) OCS(10+)	- CV(10+) SP(10+) ST(10+)	- BS(10+) RS(10+)
118	Richhawar (04181400)	713.0	1,177	196	P M C(10+)	- H(10+) MCW(10+) PHC(10+)	T HP TW W R	PO PH	- CM(10+) CP(10+)	- ACS(5-10) NCS(10+) OCS(10+)	- CV(10+) SP(10+) ST(10+)	- BS(10+) RS(10+)
119	Naya Kheda (04181500)	877.0	1,611	310	P M(< 5) C(10+)	CHW H(10+) MCW(10+) PHC(10+)	HP W R	PH PO(< 5)	- CM(5-10) CP(5-10)	- ACS(10+) NCS(10+) OCS(< 5)	- CV(5-10) SP(10+) ST(10+)	- BS(5-10) RS(10+)
120	Timrawan (04181600)	1,135.0	2,002	352	P(3) M C(5-10)	CHW H(10+) MCW(10+) PHC(5-10)	T HP W R	PO PH(2)	- CM(5-10) CP(5-10)	- ACS(10+) NCS(10+) OCS(< 5)	- CV(5-10) SP(10+) ST(10+)	- BS(5-10) RS(10+)
121	Sadrai (04181700)	405.0	1,127	174	P M C(10+)	- H(10+) MCW(10+) PHC(10+)	HP TW W	- PO(< 5) PH(< 5)	- CM(10+) CP(10+)	- ACS(10+) NCS(10+) OCS(10+)	- CV(10+) SP(10+) ST(10+)	- BS(10+) RS(10+)
122	Gahlawan (04181800)	573.0	1,009	183	P M(< 5) C(10+)	- H(10+) MCW(10+) PHC(10+)	W	- PO(< 5) PH(10+)	- CM(10+) CP(10+)	- ACS(10+) NCS(10+) OCS(10+)	- CV(10+) SP(10+) ST(10+)	- BS(10+) RS(10+)
123	Khireti (04181900)	329.0	781	147	P M C(10+)	- H(10+) MCW(10+) PHC(10+)	HP TW W	PH PO(< 5)	- CM(10+) CP(10+)	- ACS(< 5) NCS(10+) OCS(10+)	- CV(10+) SP(10+) ST(10+)	- BS(10+) RS(10+)
124	Aliwada (04182000)	358.0	2,098	392	P M S C(10+)	PHS H(10+) MCW(10+) PHC(10+)	HP TW W TK	PO PH	- CM(10+) CP(10+)	- ACS(< 5) NCS(10+) OCS(10+)	- CV(10+) SP(10+) ST(10+)	- BS(10+) RS(10+)
125	Barkhedi (04182100)	120.0	97	16	P M(< 5) C(10+)	- H(10+) MCW(10+) PHC(10+)	HP TW R	- PO(< 5) PH(< 5)	- CM(5-10) CP(5-10)	- ACS(10+) NCS(10+) OCS(5-10)	- CV(10+) SP(10+) ST(10+)	- BS(< 5) RS(10+)

Village Directory

Land Use (As on 1999)

Approach to village	Nearest town & distance (in km)	Power supply	News paper/Magazine	Most important commodity manufactured	Land use (i.e. area under different types of land use in hectare)					Name of village	Serial number
					Forest	Irrigated (by source)	Unirrigated	Culturable waste (including gauchar and groves)	Area not available for cultivation		
14	15	16	17	18	19	20	21	22	23	2	1
MR FP	Deori (5)	EA	N	Wooden Furniture	-	WE(116.0) T(116.0)	70.0	1.0	2.0	Thala	114
MR FP	Deori (5)	EA	N	Wooden Furniture	-	WE(267.0) TWE(81.0) T(348.0)	430.0	18.0	59.0	Dighawan	115
MR FP	Deori (10)	EA	-	-	-	WE(86.0) R(21.0) T(107.0)	215.0	9.0	19.0	Pipaliya Khurd	116
MR FP	Deori (10)	EA	-	Earthern Pots	-	WE(86.0) TWE(16.0) R(8.0) T(110.0)	338.0	10.0	21.0	Rampura	117
MR FP	Deori (10)	EA	-	Earthern Pots	-	WE(171.0) R(25.0) T(196.0)	457.0	12.0	48.0	Richhawar	118
MR FP	Deori (9)	EA	N	Wooden Furniture	-	W(5.0) TWE(57.0) T(62.0)	721.0	32.0	62.0	Naya Kheda	119
MR FP	Deori (9)	EA	N	Wooden Furniture	-	WE(10.0) TWE(70.0) T(80.0)	956.0	23.0	76.0	Timrawan	120
MR FP	Deori (13)	EA	-	-	-	TK(46.0) T(46.0)	342.0	3.0	14.0	Sadrai	121
MR FP	Deori (10)	EA	-	-	-	TK(55.0) T(55.0)	471.0	20.0	27.0	Gahlawan	122
MR FP	Deori (11)	EA	-	Wooden Furniture	-	TWE(47.0) T(47.0)	271.0	2.0	9.0	Khireti	123
MR FP	Deori (10)	EA	N	Wooden Furniture	-	TWE(46.0) T(46.0)	289.0	7.0	16.0	Aliwada	124
MR FP	Deori (8)	EA	-	-	-	W(17.0) R(12.0) T(29.0)	77.0	10.0	4.0	Barkhedi	125

Serial number	Name of village & Location code	Total area of the village (in hectare)	Total population (2001 Census)	Number of households (2001 Census)	Amenities available (if not available within the village, a dash (-) is shown in the column and next to it in brackets the distance in broad ranges viz.< 5 kms., 5-10 kms. and 10+ kms of the nearest place where the facility is available is given							
					Educational	Medical	Drinking water	Post, telegraph and telephone	Commercial and co-operative banks	Agricultural, non-agricultural and other credit societies	Recreational & cultural facilities (Cinema/ Video hall, Sports club, Stadium/Auditorium)	Communications (Bus service, railway station, waterway)
1	2	3	4	5	6	7	8	9	10	11	12	13
126	Gorakhpur (04182200)	923.0	2,225	442	P M C(10+)	PHS H(10+) MCW(10+) PHC(< 5)	T HP TW W	PO PH(2)	- CM(< 5) CP(< 5)	- ACS(10+) NCS(10+) OCS(10+)	- CV(10+) SP(10+) ST(10+)	BS RS(10+)
127	Junapani (04182300)	219.0	107	20	P M(< 5) C(5-10)	- H(10+) MCW(10+) PHC(5-10)	HP R	- PO(< 5) PH(< 5)	- CM(5-10) CP(5-10)	- ACS(10+) NCS(10+) OCS(10+)	- CV(10+) SP(10+) ST(10+)	- BS(< 5) RS(10+)
128	Dungariya (04182400)	241.0	454	86	P M(< 5) C(10+)	- H(10+) MCW(10+) PHC(5-10)	HP W R	- PO(< 5) PH(< 5)	- CM(5-10) CP(5-10)	- ACS(5-10) NCS(5-10) OCS(5-10)	- CV(10+) SP(10+) ST(10+)	- BS(< 5) RS(10+)
129	Bilgawan (04182500)	173.0	265	53	P M(5-10) C(10+)	- H(10+) MCW(10+) PHC(5-10)	HP W R	PH PO(< 5)	- CM(5-10) CP(5-10)	- ACS(10+) NCS(10+) OCS(5-10)	- CV(10+) SP(10+) ST(10+)	- BS(< 5) RS(10+)
130	Unchakheda (04182600)	385.0	303	57	- P(< 5) M(5-10) C(10+)	- H(10+) MCW(10+) PHC(10+)	HP W	- PO(5-10) PH(10+)	- CM(5-10) CP(10+)	- ACS(10+) NCS(10+) OCS(5-10)	- CV(10+) SP(10+) ST(10+)	- BS(5-10) RS(10+)
131	Berkhedi (04182700)	538.0	661	130	P M(10+) C(10+)	- H(10+) MCW(10+) PHC(10+)	HP W	- PO(< 5) PH(10+)	- CM(< 5) CP(10+)	- ACS(10+) NCS(10+) OCS(5-10)	- CV(10+) SP(10+) ST(10+)	- BS(< 5) RS(10+)
132	Simariya (04182800)	99.0	153	29	P M(< 5) C(10+)	- H(10+) MCW(10+) PHC(10+)	HP	- PO(< 5) PH(10+)	- CM(< 5) CP(10+)	- ACS(10+) NCS(10+) OCS(< 5)	- CV(10+) SP(10+) ST(10+)	- BS(5-10) RS(10+)
133	Kukra (04182900)	224.0	454	80	P M(< 5) C(10+)	- H(10+) MCW(10+) PHC(10+)	HP	- PO(< 5) PH(10+)	- CM(5-10) CP(10+)	- ACS(10+) NCS(10+) OCS(< 5)	- CV(10+) SP(10+) ST(10+)	- BS(10+) RS(10+)
134	Samnapur (04183000)	163.0	168	32	- P(< 5) M(5-10) C(10+)	- H(10+) MCW(10+) PHC(10+)	HP W	- PO(10+) PH(10+)	- CM(5-10) CP(10+)	- ACS(10+) NCS(10+) OCS(< 5)	- CV(10+) SP(10+) ST(10+)	- BS(5-10) RS(10+)
135	Barkhada (04183100)	329.0	735	140	P M C(10+)	- H(10+) MCW(10+) PHC(10+)	HP W	- PO(10+) PH(10+)	- CM(< 5) CP(10+)	OCS ACS(10+) NCS(10+)	- CV(10+) SP(10+) ST(10+)	- BS(5-10) RS(10+)
136	Rabara (04183200)	147.0	240	40	P M(5-10) C(10+)	- H(10+) MCW(10+) PHC(10+)	HP	- PO(< 5) PH(10+)	- CM(10+) CP(10+)	- ACS(10+) NCS(10+) OCS(5-10)	- CV(10+) SP(10+) ST(10+)	- BS(10+) RS(10+)

Village Directory

Land Use (As on 1999)

Approach to village	Nearest town & distance (in km)	Power supply	News paper/Magazine	Most important commodity manufactured	Land use (i.e. area under different types of land use in hectare)					Name of village	Serial number
					Forest	Irrigated (by source)	Unirrigated	Culturable waste (including gauchar and groves)	Area not available for cultivation		
14	15	16	17	18	19	20	21	22	23	2	1
PR MR FP	Udaipura (4)	EA	N M	Bamboo Pots, Earthen Pots	-	W(1.0) TW(1.0) TWE(24.0) T(26.0)	742.0	40.0	115.0	Gorakhpur	126
MR FP	Udaipura (7)	ED	-	-	-	W(4.0) R(12.0) T(16.0)	87.0	106.0	10.0	Junapani	127
MR FP	Udaipura (8)	EA	-	-	-	W(6.0) TW(5.0) R(14.0) T(25.0)	190.0	17.0	9.0	Dungariya	128
MR FP	Udaipura (7)	EA	N	-	-	W(21.0) R(52.0) T(73.0)	72.0	23.0	5.0	Bilgawan	129
MR	Udaipura (10)	EA	-	-	-	R(30.0) T(30.0)	272.0	62.0	21.0	Unchakheda	130
MR	Udaipura (15)	EA	-	Leather Shoes	-	WE(42.0) TK(23.0) T(65.0)	410.0	40.0	23.0	Berkhedi	131
MR FP	Udaipura (18)	EA	-	Earthern Pots	-	WE(10.0) R(5.0) T(15.0)	73.0	3.0	8.0	Simariya	132
MR	Udaipura (20)	ED EAG	-	-	-	WE(2.0) R(1.0) T(3.0)	189.0	20.0	12.0	Kukra	133
MR	Udaipura (19)	EA	-	Leather Shoes	-	WE(10.0) R(4.0) T(14.0)	122.0	22.0	5.0	Samnapur	134
MR	Udaipura (18)	EA	N	Earthern Pots	-	WE(21.0) T(21.0)	271.0	23.0	14.0	Barkhada	135
MR	Udaipura (20)	ED EAG	-	-	-	R(6.0) T(6.0)	135.0	5.0	1.0	Rabara	136

Serial number	Name of village & Location code	Total area of the village (in hectare)	Total population (2001 Census)	Number of households (2001 Census)	Amenities available (if not available within the village, a dash (-) is shown in the column and next to it in brackets the distance in broad ranges viz.< 5 kms., 5-10 kms. and 10+ kms of the nearest place where the facility is available is given							
					Educational	Medical	Drinking water	Post, telegraph and telephone	Commercial and co-operative banks	Agricultural, non-agricultural and other credit societies	Recreational & cultural facilities (Cinema/ Video hall, Sports club, Stadium/Auditorium)	Communications (Bus service, railway station, waterway)
1	2	3	4	5	6	7	8	9	10	11	12	13
137	Katak (04183300)	86.0	581	91	P M(5-10) C(10+)	PHS H(10+) MCW(10+) PHC(10+)	HP	PO PH(10+)	- CM(10+) CP(10+)	- ACS(10+) NCS(10+) OCS(5-10)	- CV(10+) SP(10+) ST(10+)	- BS(10+) RS(10+)
138	Hathidol (04183400)	130.0	750	134	P M(5-10) C(10+)	- H(10+) MCW(10+) PHC(10+)	HP W	- PO(5-10) PH(10+)	- CM(10+) CP(10+)	- ACS(10+) NCS(10+) OCS(5-10)	- CV(10+) SP(10+) ST(10+)	- BS(10+) RS(10+)
139	Dogra (04183500)	255.0	225	40	P M(< 5) C(10+)	- H(10+) MCW(10+) PHC(10+)	HP W	- PO(< 5) PH(10+)	- CM(10+) CP(10+)	- ACS(10+) NCS(10+) OCS(10+)	- CV(10+) SP(10+) ST(10+)	- BS(10+) RS(10+)
140	Jamaniya Khurd (04183600)	162.0	376	87	P M(< 5) C(10+)	- H(10+) MCW(10+) PHC(10+)	HP W	- PO(< 5) PH(10+)	- CM(10+) CP(10+)	- ACS(10+) NCS(10+) OCS(10+)	- CV(10+) SP(10+) ST(10+)	- BS(10+) RS(10+)
141	Mehgawan (04183700)	155.0	243	45	P M(10+) C(10+)	- H(10+) MCW(10+) PHC(10+)	HP R	- PO(< 5) PH(< 5)	- CM(10+) CP(10+)	- ACS(10+) NCS(10+) OCS(10+)	- CV(10+) SP(10+) ST(10+)	- BS(10+) RS(10+)
142	Padrai Khurd (04183800)	234.0	523	86	P M(10+) C(10+)	- H(10+) MCW(10+) PHC(10+)	HP W	- PO(< 5) PH(< 5)	- CM(10+) CP(10+)	- ACS(10+) NCS(10+) OCS(10+)	- CV(10+) SP(10+) ST(10+)	- BS(10+) RS(10+) NW(10+)
143	Badgawan Khurd (04183900)	152.0	142	27	P M(< 5) C(10+)	- H(10+) MCW(10+) PHC(10+)	HP R	- PO(< 5) PH(< 5)	- CM(10+) CP(10+)	- ACS(10+) NCS(10+) OCS(10+)	- CV(10+) SP(10+) ST(10+)	- BS(10+) RS(10+)
144	Cheekli (04184000)	319.0	597	97	P M C(10+)	- H(10+) MCW(10+) PHC(10+)	HP W	PO PH(10+)	- CM(10+) CP(10+)	- ACS(10+) NCS(10+) OCS(10+)	- CV(10+) SP(10+) ST(10+)	- BS(10+) RS(10+)
145	Khamariya (04184100)	347.0	415	66	P M(< 5) C(10+)	- H(10+) MCW(10+) PHC(10+)	HP W R	- PO(< 5) PH(10+)	- CM(10+) CP(10+)	- ACS(10+) NCS(10+) OCS(10+)	- CV(10+) SP(10+) ST(10+)	- BS(10+) RS(10+)
146	Imaliya (04184200)	65.0	228	34	P M C(10+)	- H(10+) MCW(10+) PHC(10+)	HP R	- PO(10+) PH(10+)	- CM(10+) CP(10+)	- ACS(10+) NCS(10+) OCS(10+)	- CV(10+) SP(10+) ST(10+)	- BS(10+) RS(10+)
147	Koda Jamaniya (04184300)	338.0	640	87	P M(< 5) C(10+)	- H(10+) MCW(10+) PHC(5-10)	HP W	- PO(< 5) PH(5-10)	- CM(< 5) CP(5-10)	- ACS(5-10) NCS(10+) OCS(10+)	- CV(10+) SP(10+) ST(10+)	BS RS(10+)
148	Sahajpuri (04184400)	316.0	320	50	P M(< 5) C(10+)	- H(10+) MCW(10+) PHC(5-10)	HP W	PH PO(< 5)	- CM(5-10) CP(5-10)	- ACS(10+) NCS(10+) OCS(5-10)	- CV(10+) SP(10+) ST(10+)	- BS(< 5) RS(10+)

Village Directory

Land Use (As on 1999)

Approach to village	Nearest town & distance (in km)	Power supply	News paper/Magazine	Most important commodity manufactured	Land use (i.e. area under different types of land use in hectare)					Name of village	Serial number
					Forest	Irrigated (by source)	Unirrigated	Culturable waste (including gauchar and groves)	Area not available for cultivation		
14	15	16	17	18	19	20	21	22	23	2	1
MR	Udaipura (25)	ED EAG	-	Leather Shoes	-	R(15.0) T(15.0)	71.0	-	-	Katak	137
MR	Udaipura (24)	EA	N M	-	-	WE(10.0) R(16.0) T(26.0)	104.0	-	-	Hathidol	138
MR FP	Udaipura (18)	EA	-	-	-	WE(10.0) R(24.0) T(34.0)	164.0	26.0	31.0	Dogra	139
MR FP	Udaipura (25)	-	-	-	-	W(39.0) T(39.0)	110.0	6.0	7.0	Jamaniya Khurd	140
PR MR FP	Udaipura (23)	EA	-	-	-	WE(10.0) R(34.0) T(44.0)	81.0	24.0	6.0	Mehgawan	141
MR	Udaipura (23)	-	-	-	-	W(65.0) T(65.0)	154.0	2.0	13.0	Padrai Khurd	142
MR FP	Udaipura (20)	EA	-	-	-	R(28.0) T(28.0)	94.0	23.0	7.0	Badgawan Khurd	143
MR	Udaipura (13)	EA	N	-	-	WE(40.0) R(16.0) T(56.0)	187.0	62.0	14.0	Cheekli	144
MR FP	Udaipura (12)	EA	-	-	-	WE(50.0) R(26.0) T(76.0)	217.0	25.0	29.0	Khamariya	145
MR FP	Udaipura (34)	EA	-	-	-	R(19.0) T(19.0)	44.0	-	2.0	Imaliya	146
PR	Udaipura (8)	EA	-	-	-	W(15.0) TW(8.0) TK(35.0) T(58.0)	205.0	34.0	41.0	Koda Jamaniya	147
PR MR	Udaipura (6)	EA	-	Soil Pots	-	WE(40.0) TWE(30.0) R(12.0) T(82.0)	172.0	5.0	57.0	Sahajpuri	148

Serial number	Name of village & Location code	Total area of the village (in hectare)	Total population (2001 Census)	Number of households (2001 Census)	Amenities available (if not available within the village, a dash (-) is shown in the column and next to it in brackets the distance in broad ranges viz.< 5 kms., 5-10 kms. and 10+ kms of the nearest place where the facility is available is given							
					Educational	Medical	Drinking water	Post, telegraph and telephone	Commercial and co-operative banks	Agricultural, non-agricultural and other credit societies	Recreational & cultural facilities (Cinema/ Video hall, Sports club, Stadium/Auditorium)	Communications (Bus service, railway station, waterway)
1	2	3	4	5	6	7	8	9	10	11	12	13
149	Karhaiya Kalan (04184500)	305.0	554	104	P M(< 5) C(10+)	- H(10+) MCW(10+) PHC(10+)	-	- PO(< 5) PH(10+)	- CM(5-10) CP(5-10)	- ACS(10+) NCS(10+) OCS(10+)	- CV(10+) SP(10+) ST(10+)	BS RS(10+)
150	Ghuarpur (04184600)	300.0	548	95	P M(< 5) C(10+)	- H(10+) MCW(10+) PHC(5-10)	HP TW W	- PO(< 5) PH(5-10)	- CM(5-10) CP(5-10)	- ACS(5-10) NCS(10+) OCS(5-10)	- CV(10+) SP(10+) ST(10+)	- BS(< 5) RS(10+)
151	Khaparkheda (04184700)	388.0	311	50	P M(5-10) C(10+)	- H(10+) MCW(10+) PHC(10+)	HP W	- PO(5-10) PH(5-10)	- CM(5-10) CP(5-10)	- ACS(5-10) NCS(10+) OCS(10+)	- CV(10+) SP(10+) ST(10+)	- BS(< 5) RS(10+)
152	Itua (04184800)	414.0	778	114	P M(< 5) C(10+)	- H(10+) MCW(10+) PHC(10+)	HP W R	- PO(10+) PH(10+)	- CM(5-10) CP(10+)	- ACS(10+) NCS(10+) OCS(< 5)	- CV(10+) SP(10+) ST(10+)	- BS(< 5) RS(10+)
153	Noorjahanganj (04184900)	505.0	421	62	P M(< 5) C(10+)	- H(10+) MCW(10+) PHC(5-10)	HP W	- PO(10+) PH(5-10)	- CM(5-10) CP(5-10)	- ACS(5-10) NCS(5-10) OCS(10+)	- CV(10+) SP(10+) ST(10+)	- BS(5-10) RS(10+)
154	Kheruya (04185000)	245.0	214	35	P M(5-10) C(10+)	- H(10+) MCW(10+) PHC(10+)	-	- PO(5-10) PH(< 5)	- CM(5-10) CP(5-10)	ACS NCS(10+) OCS(10+)	- CV(10+) SP(10+) ST(10+)	- BS(5-10) RS(10+)
155	Padrai Kalan (04185100)	866.0	1,465	233	P(2) M C(10+)	- H(10+) MCW(10+) PHC(10+)	HP W R	PO PH(10+)	- CM(10+) CP(10+)	- ACS(10+) NCS(10+) OCS(10+)	- CV(10+) SP(10+) ST(10+)	- BS(5-10) RS(10+)
156	Balharpur (04185200)	53.0	-------- Uninhabited ----------									
	Block Total	**68321.0**	**123348**	**22236**	**P(157) M(48) S(6) PUC(3) I**	**DA DU PHC(3) PHS(19) RMP(5) CHW(3)**	**T(17) W(113) TK(4) HP(146) TW(22) R(35) L**	**PO(31) PH(182)**	**CM CP(4)**	**ACS(4) OCS(3)**		**BS(14)**

Village Directory

Land Use (As on 1999)

Approach to village	Nearest town & distance (in km)	Power supply	News paper/Magazine	Most important commodity manufactured	Land use (i.e. area under different types of land use in hectare)					Name of village	Serial number
					Forest	Irrigated (by source)	Unirrigated	Culturable waste (including gauchar and groves)	Area not available for cultivation		
14	15	16	17	18	19	20	21	22	23	2	1
PR	Udaipura (7)	EA	-	-	-	WE(8.0) TWE(11.0) R(31.0) T(50.0)	217.0	19.0	19.0	Karhaiya Kalan	149
MR FP	Udaipura (6)	EA	-	-	-	W(20.0) TW(57.0) R(20.0) T(97.0)	177.0	3.0	23.0	Ghuarpur	150
PR MR	Udaipura (8)	EA	-	-	-	WE(72.0) TWE(10.0) R(20.0) T(102.0)	233.0	37.0	16.0	Khaparkheda	151
MR FP	Udaipura (12)	EA	-	Bricks	-	W(24.0) TW(13.0) TK(19.0) T(56.0)	304.0	30.0	24.0	Itua	152
MR FP	Udaipura (7)	EA	-	Wooden Furniture	-	W(10.0) WE(10.0) TWE(10.0) T(30.0)	443.0	17.0	15.0	Noorjahanganj	153
MR FP	Udaipura (8)	EA	-	Wooden Furniture	-	TK(19.0) T(19.0)	192.0	19.0	15.0	Kheruya	154
MR FP	Udaipura (111)	EA	-	Wood Pot	-	TWE(10.0) R(5.0) T(15.0)	758.0	37.0	56.0	Padrai Kalan	155
		-------- Uninhabited ----------			-	-	50.0	3.0	-	Balharpur	156
PR(37) MR(132) FP(80)		**ED(10) EAG(9) EO EA(142)**	**N(44) M(16)**		**33.0**	**GC(319) W(1108) WE(5965) TW(659) TWE(3269) TK(331) R(1398) O(11) T(13060)**	**47408.0**	**3619.0**	**4201.0**		

APPENDIX-I
ABSTRACT OF EDUCATIONAL, MEDICAL AND

Name of the District: Raisen

Serial number	Name of CD block	Total number of inhabited villages	Total population of C.D. block	Educational institutions					
				Primary school		Middle school		Matriculation / Secondary school	
				Villages	Institutions	Villages	Institutions	Villages	Institutions
1	2	3	4	5	6	7	8	9	10
1	Sanchi	217	150,773	183	225	72	98	15	16
2	Gairatganj	166	96,849	133	140	21	23	4	4
3	Begamganj	199	96,176	174	180	48	48	4	4
4	Obedullaganj	220	144,904	178	204	85	104	13	13
5	Baraily(Badi)	224	176,271	209	231	62	64	15	17
6	Silwani	245	130,033	207	224	47	59	9	18
7	Udaipura	154	123,348	143	157	45	48	5	6
	District(Rural):	1,425	918,354	1,227	1,361	380	444	65	78

Serial number	Name of C.D.block	Medical institutions							
		Hospital		Dispensary		Primary Health Centre / Health Centre		Primary Health Sub-centre	
		Villages	Institutions	Villages	Institutions	Villages	Institutions	Villages	Institution
1	2	20	21	22	23	24	25	26	27
1	Sanchi	1	2	2	4	7	7	26	26
2	Gairatganj	2	2	3	3	1	1	14	14
3	Begamganj	1	1	1	1	1	1	20	20
4	Obedullaganj	6	6	6	6	5	5	20	20
5	Baraily(Badi)	4	4	4	4	5	5	8	8
6	Silwani	4	6	4	6	3	4	17	17
7	Udaipura	0	0	2	2	3	3	19	19
	District(Rural):	18	21	22	26	25	26	124	124

Appendix I of the Village Directory depicts CD Block-wise abstract of educational, medical, drinking water, post, telegraph, phone, communications, banks, power supply, credit societies, recreations and news/ magazine facilities available in the 1425 total inhabited villages. Out of total 1425 inhabited villages in the district, 1227 villages have primary schools numbering to1361 schools implying that some of villages are having more than one primary school. As regards middle schools 380 villages have 444 schools and in 65 villages there are 78 matriculation / secondary school while 19 villages are such where 23 higher secondary/senior secondary school. There are only 8 villages having college facility, which could provide education of graduate and above level i.e. one college each in Obedullaganj and Baraily(Badi) CD Blocks. There are 6 colleges in Silwani CD Block. 69 villages have 73 adult literacy centres and 11 villages have 16 other educational institution. Of the total inhabited villages 193 villages are such which do not have any type of educational institution and students of these villages have to go out of the village for their schooling. The highest number of villages without any school are located in Obedullaganj(41) CD Block and is

VILLAGE DIRECTORY
OTHER AMENITIES IN VILLAGES - CD BLOCK LEVEL

Educational institutions (contd.)									Name of CD block	Serial number
Higher Secondary / PUC / Intermediate / Junior college		College (graduate and above)		Adult literacy classes/centres		Others		No educational facilities		
Villages	Institutions	Villages	Institutions	Villages	Institutions	Villages	Institutions			
11	12	13	14	15	16	17	18	19	2	1
5	5	0	0	6	6	0	0	34	Sanchi	1
1	2	0	0	18	21	1	1	33	Gairatganj	2
0	0	0	0	12	13	1	2	23	Begamganj	3
2	2	1	1	8	8	3	5	41	Obedullaganj	4
7	7	1	1	21	21	0	0	15	Baraily(Badi)	5
2	4	6	6	4	4	5	7	36	Silwani	6
2	3	0	0	0	0	1	1	11	Udaipura	7
19	23	8	8	69	73	11	16	193	District(Rural):	

Medical institutions									Name of C.D.block	Serial number
Maternity and Child Welfare Centre / Maternity Home / Child Welfare Centre		Family Welfare Centre		Community Health Workers		Others		No medical facilities		
Villages	Institutions	Villages	Institutions	Villages	Numbers	Villages	Institutions			
28	29	30	31	32	33	34	35	36	2	1
2	2	0	0	25	28	10	18	173	Sanchi	1
0	0	0	0	10	11	3	3	145	Gairatganj	2
0	0	0	0	7	7	0	0	174	Begamganj	3
5	5	2	2	7	7	6	9	189	Obedullaganj	4
4	4	1	1	34	35	5	11	178	Baraily(Badi)	5
3	4	2	2	27	39	5	10	207	Silwani	6
0	0	0	0	3	3	2	5	129	Udaipura	7
14	15	5	5	113	130	31	56	1195	District(Rural):	

followed by Silwani(36), Sanchi(34), Gairatganj(33), Begamganj(23),Baraily(Badi)(15) and 11 in Udaipura CD Block.

As regards the medical facilities in all 18 villages have 21 hospitals. 26 dispensaries are located in 22 villages and 26 primary health centres/ health centres are located in 25 villages and 124 primary health sub-centres are located in equal number of villages i.e. one in each village. 14 villages have 15 maternity and child welfare centres/ maternity homes/child welfare centres and 5 family welfare centres are located in equal number of villages while 113 villages have 130 community health workers.31villages in the district have 56 other types of medical institutions. But in Raisen district majority of villages do not have any medical facility within the villages. Of the total villages, people of 1195 villages have to go out for medical facility, such villages are largest in Silwani(207) CD Block and is followed by Obedullaganj (189), Baraily(Badi)(178), Begamganj (174), Sanchi(173), Gairatganj(145) and 129 in Udaipura CD Block.

Serial number	Name of C.D.block	Drinking water source									
		Tap	Well	Tank	Tubewell	River	Fountain	Canal	Others	More than one source	No drinking water facilities
1	2	37	38	39	40	41	42	43	44	45	46
1	Sanchi	22	166	14	124	52	0	15	207	189	0
2	Gairatganj	10	152	9	23	34	0	0	157	152	4
3	Begamganj	9	177	5	11	37	0	0	176	167	7
4	Obedullaganj	37	141	22	113	47	0	21	184	189	4
5	Baraily(Badi)	85	169	28	38	91	0	33	211	211	1
6	Silwani	59	210	7	35	55	1	0	225	215	2
7	Udaipura	17	113	4	22	35	0	0	146	124	4
	District(Rural):	239	1128	89	366	351	1	69	1306	1247	22

Note:- 'Others' in column 44 include Hand Pumps (HP) also.

Serial number	Name of C.D.block	Banks		Power supply		Credit societies		
		Villages	Number of commercial and co-operative banks	Available	Not available	Villages	Number of agricultural credit societies	Villages
1	2	57	58	59	60	61	62	63
1	Sanchi	5	9	217	0	9	9	0
2	Gairatganj	7	9	161	5	20	20	4
3	Begamganj	2	2	184	15	9	9	0
4	Obedullaganj	7	9	209	11	8	8	0
5	Baraily(Badi)	7	10	208	16	13	13	0
6	Silwani	10	14	208	37	9	9	4
7	Udaipura	4	5	152	2	4	4	0
	District(Rural):	42	58	1339	86	72	72	8

Most important source of drinking water is well, which is available to 1128 villages out of total 1425 inhabited villages, 239 and 366 villages meet their requirement of water from tap and tubewell respectively. Other important source of drinking water is rivers and tanks which also provide drinking water to 351 and 89 villages respectively. In all there are 69 canals and there is one fountain found in the district. Other sources of drinking water cater to the needs of 1306 villages. 1247 villages have more than one source of drinking water in the district. There are total 22 villages which do not have any drinking water facility.

Post office facility is available to 209 villages. There are 6 villages each which are having telegraph office, post & telegraph office, telegraph office & phone facility and post telegraph office and phone facility. Phone is available within 432 villages. 173 villages out of 1425 inhabited villages have bus service, and there are 12 villages having railway

VILLAGE DIRECTORY
OTHER AMENITIES IN VILLAGES - CD BLOCK LEVEL

Post, Telegraph & Telephone							Transport communications			Name of C.D.block	Serial number
Post office	Telegraph office	Post & telegraph office	Post office & phone	Telegraph office & phone	Post, telegraph office & phone	Phone	Bus service	Railway station	Navigable waterway		
47	48	49	50	51	52	53	54	55	56	2	1
40	0	0	18	0	0	61	40	3	0	Sanchi	1
22	0	0	13	0	0	32	15	0	0	Gairatganj	2
25	0	0	12	0	0	30	13	1	0	Begamganj	3
24	0	0	21	0	0	125	40	7	4	Obedullaganj	4
37	3	3	24	3	3	66	19	1	0	Baraily(Badi)	5
30	3	3	21	3	3	71	32	0	0	Silwani	6
31	0	0	21	0	0	47	14	0	0	Udaipura	7
209	6	6	130	6	6	432	173	12	4	District(Rural):	

Credit societies			Recreational facility			Newspaper / Magazine			Name of C.D.block	Serial number
Number of non-agricultural credit societies	Villages	Number of other credit societies	Cinema / Video hall	Sports club	Stadium / Auditorium/ Community hall	News paper	Magazine	News paper & Magazine		
64	65	66	67	68	69	70	71	72	2	1
0	0	0	0	0	0	40	18	15	Sanchi	1
4	2	2	1	0	0	10	5	5	Gairatganj	2
0	0	0	0	0	0	8	5	5	Begamganj	3
0	0	0	0	0	0	58	35	31	Obedullaganj	4
0	0	0	0	0	0	37	15	15	Baraily(Badi)	5
4	3	3	3	0	0	35	15	15	Silwani	6
0	3	3	0	0	0	44	16	16	Udaipura	7
8	8	8	4	0	0	232	109	102	District(Rural):	

stations and 4 villages have navigable waterway in the district. As regards banking services, it is available in 42 villages having 58 branches of commercial and co-operative banks in rural areas of the district. Power supply is available to 1339 villages while 86 villages do not have electricity. There are 72 agricultural credit societies , 8 non-agricultural credit societies and 8 other credit societies in equal number of villages.

As regards the availability of recreational facility, 4 villages in the district have cinema/video hall and there is no village having any sports club and stadium/auditorium/community hall. News paper is available in 232 villages in the district. Facility of magazine is available in 109 villages. 102 are such villages where news paper & magazine facilities are available.

APPENDIX 1A - VILLAGE DIRECTORY
VILLAGES BY NUMBER OF PRIMARY SCHOOL

Name of the District: Raisen

Serial number	Name of C. D. block	Total number of inhabited villages	Number of primary schools				
			None	One	Two	Three	Four +
1	2	3	4	5	6	7	8
1	Sanchi	217	34	154	19	8	2
2	Gairatganj	166	33	126	7	0	0
3	Begamganj	199	25	168	6	0	0
4	Obedullaganj	220	42	161	10	6	1
5	Baraily(Badi)	224	15	193	10	6	0
6	Silwani	245	38	199	5	1	2
7	Udaipura	154	11	131	10	2	0
	District Total:	1,425	198	1,132	67	23	5

Appendix I-A deals with CD Block-wise villages by number of primary schools. There are 198 villages in the district which are devoid of primary school facilities. 1132 villages in the district have one primary school each . In case of villages having at least 2 schools each, there are 67 villages. In case of villages having 3 schools each, there are 23 such villages in this category. Lastly in case of villages having four + schools, there are 5 villages in this category.

APPENDIX I B - VILLAGE DIRECTORY
VILLAGES BY PRIMARY, MIDDLE AND SECONDARY SCHOOLS

Name of the District : Raisen

Serial number	Name of C. D. block	Total number of inhabited villages	Type of educational institutions available			
			No School	At least one primary school and no middle school	At least one primary school and one middle school	At least one middle school and one secondary school
1	2	3	4	5	6	7
1	Sanchi	217	34	111	72	15
2	Gairatganj	166	33	112	21	4
3	Begamganj	199	25	126	48	4
4	Obedullaganj	220	42	93	85	13
5	Baraily(Badi)	224	15	147	62	15
6	Silwani	245	38	160	47	9
7	Udaipura	154	11	98	45	5
	Total:	1,425	198	847	380	65

Appendix I-B depicts information regarding different type of educational institutions. There are 198 villages in the district which do not have any type of school facilities. 847 villages are having atleast one primary school and no middle school. 380 villages are having atleast one primary school alongwith one middle school. Similarly 65 villages are having atleast one middle school alongwith one secondary school.

APPENDIX 1C - VILLAGE DIRECTORY
VILLAGES WITH DIFFERENT SOURCE OF DRINKING WATER FACILITIES AVAILABLE

Name of the District: Raisen

Serial number	Name of C. D. block	Number of villages with different sources of drinking water available				
		Only tap	Only well	Only tube well	Only handpump	More than one source only from tap, well, tube- well, handpump
1	2	3	4	5	6	7
1	Sanchi	0	2	0	26	188
2	Gairatganj	0	4	0	6	149
3	Begamganj	0	12	0	12	166
4	Obedullaganj	1	3	0	18	175
5	Baraily(Badi)	3	1	0	8	183
6	Silwani	1	3	0	23	204
7	Udaipura	0	1	0	25	116
	District Total:	5	26	0	118	1,181

Appendix I-C deals with the villages with different sources of drinking water facilities. There are 149 villages in the entire district which are having single source of drinking water i.e. there are 5 villages having only tap, 26 have only well. 118 have only handpump.1181 villages in the district are having more than one source of drinking water.

APPENDIX II - VILLAGE DIRECTORY
VILLAGES WITH 5,000 AND ABOVE POPULATION WHICH DONOT HAVE ONE OR MORE AMENITIES

Name of the District:Raisen

Serial number	Name of village	Location code number	Name of C. D. block	Popula-tion	Amenities not available (indicate N. A. where amenity not available)			Amenities not available (indicate N. A. where amenity not available)			
					Senior Secondary School	College	Primary Health Sub Centre	Tap drinking water	Bus facility	Approach by Pucca road	Comm-ercial Bank
1	2	3	4	5	6	7	8	9	10	11	12
1	Sunari (Salamatpur)	04040300	Sanchi	5,158	Available	N.A.	Available	Available	Available	Available	Available
2	Dehgaon	04062300	Gairatganj	5,792	Available	N.A.	Available	Available	Available	Available	N.A.
3	Satlapur	04108500	Obedullaganj	7,593	N.A.	N.A.	Available	Available	N.A.	Available	N.A.
4	Silwani	04155100	Silwani	13,555	Available	Available	Available	Available	Available	Available	Available
5	Kasba Deori	04180400	Udaipura	8,846	Available	N.A.	N.A.	Available	Available	Available	N.A.

Appendix II deals with the villages having 5,000 & above population which do not have one or more amenities in the district. In all 5 villages of Raisen district have population above 5,000 of which one village each is in Sanchi, Gairatganj, Obedullaganj, Silwani and Udaipura CD Blocks. Senior secondary school is available in most of these villages except in Satlapur. College facility is not available in most of the villages and is available only in Silwani. Primary health sub centres are available in most of the villages except in Kasba Deori. Tap drinking water facility is available in all the villages. Bus facility is available in most of the villages and not available in Satlapur. However approach by pucca road facility is available in all these villages. Commercial bank facility is available only in Sunari(Salamatpur) and Silwani villages.

APPENDIX II - A VILLAGE DIRECTORY
CENSUS TOWNS WHICH DO NOT HAVE ONE OR MORE AMENITIES

Name of the District: Raisen

Serial number	Name of census town	Location code number	Name of C. D. block	Population	Amenities not available (indicate N. A. where amenity not available)			Amenities not available (indicate N. A. where amenity not available)			
					Senior Secondary School	College	Health Centre	Tap drinking water	Bus facility	Approach by Pucca road	Banks
1	2	3	4	5	6	7	8	9	10	11	12
1	Gairatganj	43403000		8,095	Available	Available	Available	Available	N.A.	Available	Available

Appendix II A shows the details of availability or non-availability of certain amenities in the Census towns of the district. It is seen that there is only one Census town named Gairatganj(43403000) in the district. Bus facility is not available in this town whereas this census town does have approach by pucca road,college, senior secondary school, health centre, tap drinking water and bank facilities.

APPENDIX III - VILLAGE DIRECTORY
LAND UTILISATION DATA IN RESPECT OF CENSUS TOWNS / NON-MUNICIPAL TOWNS

Serial number	Name of Census town and CD block within brackets	Land use (i.e., area under different types of land use in hectare)					
		Total area	Forest	Irrigated by source	Unirrigated	Culturable waste (including gauchar & groves)	Area not available for cultivation
1	2	3	4	5	6	7	8

Not Available

APPENDIX IV - VILLAGE DIRECTORY
CD BLOCK WISE LIST OF INHABITED VILLAGES WHERE NO AMENITY OTHER THAN DRINKING WATER FACILITY IS AVAILABLE

Name of the District : Raisen

Serial number	Location code number	Name of village
1	2	3
Name of CD Block: Sanchi		
		Nil
Name of CD Block: Gairatganj		
1	04062900	Mularmeta
2	04072800	Rampura Khurd
Name of CD Block: Begamganj		
3	04088500	Chouka Beragi
4	04089500	Umarhari Ta.Papda
5	04095600	Chainpura Munzapta
Name of CD Block: Obedullaganj		
6	04116100	Khodra

1	2	3
7	04116800	Dant Kho
8	04119600	Jhiri Bheda
9	04119800	Barrusot
10	04120000	Panjir
11	04120100	Bandr Chuha
12	04120500	Dhundhwani
Name of CD Block: Baraily(Badi)		
13	04121900	Khobi
14	04124700	Pipaliya Nasratkhan
Name of CD Block: Silwani		
15	04146400	Suneti
16	04148300	Jam
17	04161200	Birpur
18	04164200	Chargawan
Name of CD Block: Udaipura		

Appendix IV of the Village Directory gives CD Blockwise list of inhabited villages where no amenity other than drinking water facility is available in the villages. In the entire district there are 18 villages which fall under this category. 2 villages namely Mularmeta (04062900) and Rampura Khurd (04072800) in Gairatganj CD Block, 3 villages Chouka Beragi (04088500), Umarhari Ta. Papda (04089500) and Chaonpura Munzapta (04095600) in Begamganj, 7 villages Khodra (04116100), Dant Kho (04116800) Jhiri Bheda (04119600), Barrusot (04119800), Panjir (04120000), Bandr Chuha (04120100) and Dhundhwani (04120500) in Obedullaganj , 2 village namely Khobi (04121900) and Pipaliya Nasratkhan (04124700) in Baraily (Badi) and 4 villages namely Suneti (04146400) Jam (04148300), Birpur (04161200), Chargawan (04164200) in Silwani CD Block. There is no village of Sanchi and Udaipura CD Blocks which fall under this category.

APPENDIX V - VILLAGE DIRECTORY
SUMMARY SHOWING NUMBER OF VILLAGES NOT HAVING SCHEDULED CASTES POPULATION

Serial number	Name of C.D. block	Total villages	Uninhabited villages	Inhabited villages	Number of inhabited villages having no Scheduled Castes population
1	2	3	4	5	6
1	Sanchi	226	9	217	16
2	Gairatganj	172	6	166	13
3	Begamganj	226	27	199	30
4	Obedullaganj	231	11	220	40
5	Baraily(Badi)	235	11	224	16
6	Silwani	255	10	245	49
7	Udaipura	156	2	154	5
	District Total:	1,501	76	1,425	169

Appendix V of the Village Directory shows the number of villages not having Scheduled Castes population. Out of 1501 villages in the district, 76 villages are uninhabited and remaining 1425 villages are inhabited. Out of 1425 inhabited villages 169 villages have no Scheduled Castes population and 1256 inhabited villages have Scheduled Castes population in the district. Silwani has highest 49 villages with no Scheduled Castes population while in other CD Blocks there are 40 such villages in Obedullaganj, 30 in Begamganj, 16 each in Sanchi and Baraily(Badi), 13 in Gairatganj and 5 in Udaipura CD Block which do not have Scheduled Caste population.

APPENDIX VI - VILLAGE DIRECTORY

SUMMARY SHOWING NUMBER OF VILLAGES NOT HAVING SCHEDULED TRIBES POPULATION

Serial number	Name of C. D. block	Total villages	Uninhabited villages	Inhabited villages	Number of inhabited villages having no Scheduled Tribes population
1	2	3	4	5	6
1	Sanchi	226	9	217	61
2	Gairatganj	172	6	166	43
3	Begamganj	226	27	199	49
4	Obedullaganj	231	11	220	25
5	Baraily(Badi)	235	11	224	67
6	Silwani	255	10	245	6
7	Udaipura	156	2	154	40
	District Total:	1,501	76	1,425	291

Appendix VI shows number of villages not having Scheduled Tribes population. Out of 1425 inhabited villages, 291 villages have no Scheduled Tribes population and the remaining 1134 inhabited villages are such which are having some Scheduled Tribes population. Baraily(Badi) has highest 67 villages with no Scheduled tribe population while in other CD Blocks, there are 61 such villages in Sanchi, 49 in Begamganj, 43 in Gairatganj,40 in Udaipura, 25 in Obedullaganj and 6 in Silwani CD Block which do not have Scheduled Tribe population.

APPENDIX VII A
LIST OF VILLAGES ACCORDING TO THE PROPORTION OF THE SCHEDULED CASTES TO THE TOTAL POPULATION BY RANGES

Name of the District:Raisen

Range of Scheduled Castes population (percentages)	Location code number	Name of village
1	2	3
Name of CD Block: Sanchi		
Less than 5		
	04044800	Ratanpur
	04050700	Barrukhar
	04056400	Dabar
	04042700	Gopisur Satkunda
	04052400	Surai
	04045700	Ghatala
	04050500	Maharmanga
	04036500	Pipaliya Chandkhan
	04051500	Nayapura
	04052300	Karmodiya
	04047500	Bejakheda
	04035600	Kayampur
	04044600	Beedpura
	04036100	Barjorpur
	04048800	Newli
	04043200	Bilarkhoh
	04050800	Amoda
	04037200	Kemkhedi
	04048500	Pura Mungaoli
	04057100	Chilwaha Badkuai
	04049000	Mohniya Khedi
	04057500	Kamka
	04045100	Alli
	04057300	Mahuakheda(Baghedi)
	04057200	Bhusibenta
5-10		
	04051800	Bamhori
	04051600	Gondra
	04046700	Arwariya
	04046000	Bilara
	04038700	Firozpur
	04053700	Mirzapur (Pali)
	04043000	Kharbai
	04048400	Salera
	04045500	Makhani
	04044400	Urden
	04046500	Barla
	04050900	Barnijagir
	04048300	Himmatgarh
	04055500	Sonkachh
	04044300	Nand
	04052000	Piplai Rajanwadi
	04051700	Rangpura (Imaliya)
	04055100	Semra Baramad
	04044200	Kewati
	04038500	Sarchampa
	04042100	Sewasani
	04036800	Kulhariya

Name of the District:Raisen

Range of Scheduled Castes population (percentages)	Location code number	Name of village
1	2	3
	04043800	Rangpura Kesri
	04050200	Parsora
	04041100	Mendki
11-20		
	04054900	Sagoniya
	04045300	Sendora
	04052800	Badoda
	04055900	Naktara
	04036700	Narkhera
	04051200	Muchhail
	04040800	Pipaliya Khurd
	04054500	Hakeemkhedi
	04054300	Dhanasree
	04046400	Mori Kodi
	04043300	Sehadganj
	04042900	Mendori
	04035400	Neenond
	04041000	Bilori
	04055400	Sanchet
	04048200	Chandna
	04052600	Undol Bahed
	04047000	Dhaniya Khedi Khurd
	04053900	Bawaliya
	04046900	Tajpur Soor
	04055800	Sojna
	04038600	Chirholi
	04041400	Khamkheda
	04056600	Narwar
	04052900	Murel Khurd
	04040900	Amkheda
	04053400	Padariya
	04047200	Mehgaon
	04038800	Murli Khedi
	04055200	Kanth
	04038100	Semra
	04047900	Parwariya
	04055000	Nasiruddin Kheda
	04046300	Girbar
	04039200	AnhoriBerkhedi (Sookha)
	04048900	Mau Pathrai
	04056800	Tikoda
	04053200	Ghatpipaliya
	04053800	Karhod
	04049700	Kherabad
	04057000	Bharda Chandora
	04042300	Badoda
	04045900	Khanpura
	04047600	Jhirniya
	04048100	Mahuakheda
	04049300	Khargawali

Name of the District:Raisen

Range of Scheduled Castes population (percentages)	Location code number	Name of village
1	2	3
	04056000	Amrawad
	04044100	Bagroda
	04049200	Bhadner
	04046100	Amrawat Bajyaft
	04043100	Agriya Choupda
	04053600	Nihalpur
	04045200	Bangawan
	04047700	Sankhedi
	04054200	Bamnod
	04050100	Pemat
	04039100	Dhaniya Khedi
	04053000	Kanpohra
	04037700	Tigra
	04054800	Gyasabad
	04042000	Barola
	04051100	Manpur
	04043500	Ratanpur Buddha
	04056900	Sirsoda
	04041800	Baraikhas
	04041200	Berkhedi Ghat
	04057600	Gundrai
	04040300	Sunari (Salamatpur)
	04056700	Gudawal
	04055700	Bankhedi
	04057400	Hinotiya
21-30		
	04039600	Airan
	04053500	Murel Kalan
	04049900	Dumawali
	04038000	Mudiya Kheda
	04052700	Sangrampur
	04036000	Jamuniya
	04044500	Raipur Ramasiya
	04037500	Mushkabad
	04055600	Mungaliya
	04054100	Pipalkhedi
	04056300	Khandera
	04054600	Dandera
	04036900	Diwanganj
	04035800	Kadhaiya
	04040100	Ratatalai
	04045400	Fulsari
	04037600	Geedgarh
	04038400	Silwaha
	04042800	Silpuri
	04050600	Birpur
	04043400	Pipalkhiriya
	04040000	Gulgaon
	04042600	Sihora Imaliya
	04053100	Yakubpur
	04038300	Banskheda
	04050000	Pengawan
	04048600	Kotra

Name of the District:Raisen

Range of Scheduled Castes population (percentages)	Location code number	Name of village
1	2	3
	04046800	Chirholi
	04041600	Tijalpur
	04051300	Mau Jagir
	04042400	Agriya Nayapura
	04044000	Dhanora
	04047100	Dhoba Khedi
	04050400	Banchhod
	04045600	Mardanpur
	04041700	Katsari
	04054700	Gamiri
	04046600	Katariya
	04045800	Amba
	04051900	Pathari
	04037000	Ambari
	04039400	Mandwai
	04035700	Sarar
	04046200	Pagneshwar
	04050300	Birholi
	04052500	Dabra Imaliya
31-40		
	04036200	Khoha
	04056100	Kurawad
	04037400	Bhanwar Khedi
	04040600	Dhakna Chapna
	04049100	Bhuara
	04055300	Bishankhedi
	04048700	Ajayabnagar(Sund)
	04048000	Dewalkheda
	04035300	Sangrampur
	04054400	Behediya
	04041300	Ratanpur Girdhari
	04040200	Muktapur
	04052200	Maser
	04037800	Kachnariya
41-50		
	04036600	Chhola
	04039700	Kamapar
	04047800	Alamkheda
	04051400	Chandpur
	04043700	Neemkheda
	04041900	Bagod
	04039800	Nonakhedi
	04039000	Fatehpur Marmata
	04039300	Madha
	04036300	Dahida
51-75		
	04039500	Ucher
	04044700	Sadalatpur
	04036400	Berkhedi Tunda
	04057700	Chandangoda
	04047400	Umariya
	04037900	Lambakheda
	04037300	Mahua Kheda

Name of the District:Raisen

Range of Scheduled Castes population (percentages)	Location code number	Name of village
1	2	3
	04038200	Shahpur
	04037100	Bankheri
	04043900	Biaora
Name of CD Block: Gairatganj		
Less than 5		
	04059100	Haidri
	04061500	Silari
	04062400	Rasidpur
	04059000	Kherkhedi
	04062600	Agriya Khurd
	04062100	Salahpur Surbarri
	04066300	Usharmeta
	04063300	Murli
	04071600	Simariya Kalan
	04065600	Khamariya Garhi
	04074600	Singhad
	04061700	Lilgawan
	04059400	Gulabganj Jamuniya
	04069700	Churkka
	04074900	Suagard
5-10		
	04074400	Tekapar Khodi
	04059300	Bankhedi
	04070700	Karmodi
	04074200	Gorkha
	04064000	Tijalpur
	04058500	Semrajerghati
	04060100	Kirroda
	04062300	Dehgaon
	04058300	Tila Khurd
	04058900	Chandpur
	04063900	Tekapar Garhi
	04065100	Gadhi
11-20		
	04063600	Bamhori Ghat
	04063000	Andhiyari
	04072200	Tehri
	04060300	Dhaniya Khedi
	04063700	Kesali
	04061900	Bishan Kheda
	04060800	Hinotiya Mahalpur
	04060600	Maheshri
	04062700	Jhamar
	04070200	Kitora
	04066400	Khidki
	04058600	Tila Kalan
	04067200	Jamuniya Brajbhan
	04068000	Khejdagarhi
	04066500	Gundrai
	04072600	Madanpur
	04059900	Mudiya Kheda
	04068600	Gopalpur
	04060500	Sultanpur
	04070400	Jamuniya Kalan

Name of the District:Raisen

Range of Scheduled Castes population (percentages)	Location code number	Name of village
1	2	3
	04065200	Kadhaiya
	04063200	Jamaniya Khas
	04074300	Jinnor
	04074100	Simariya Khurd
	04073800	Pipaliya Amarsingh
	04068800	Chandonigarhi
	04072400	Chironjiya
	04073600	Rajpura
	04059500	Sankal
	04067900	Nagjhir
	04074500	Sodarpur
	04064900	Silli
	04069600	Behra
	04073100	Bhanwargarh
	04065900	Bhanpurgarhi
	04058700	Rajhadi
	04062500	Untkata
	04059700	Sandook
	04066600	Hatnapur
	04063500	Jhirniya
	04069900	Rampura Kalan
	04064300	Dungariya
	04063100	Lawajhir
	04072500	Sayeedpur
	04064400	Jujharpur
	04066700	Belnagarhi
	04071300	Padariyaganj
	04067000	Uradmau
21-30		
	04064700	Rampuragarhi
	04068200	Chher Kheda
	04074000	Shobhapur
	04058400	Bahediya
	04073700	Karhoula
	04072000	Murpar
	04058100	Baber
	04066800	Agariya Kalan
	04071700	Binapur
	04068500	Parasiya
	04067100	Jaitpur
	04072900	Khumari
	04058800	Khejda Mahalpur
	04065700	Jamanpani
	04067700	Singpur
	04060700	Belna Mahalpur
	04071900	Alampur
	04073300	Mahuna
	04070800	Sihora Khurd
	04061200	Babaliya Imaliya
	04070000	Bilwani
	04061100	Amkheda
	04073400	Deoriganj
	04069500	Khamariyaganj

Name of the District:Raisen

Range of Scheduled Castes population (percentages)	Location code number	Name of village
1	2	3
	04058200	Badher
	04061300	Babai
	04069800	Ghana
	04060400	Baniya Khedi
	04067600	Mundla
	04069300	Dhangawan
	04071500	Mohad
	04058000	Sukarra
	04059200	Sagouniya
	04067500	Hardout
	04060900	Sakatpur
	04073900	Sanwali
	04062800	Samnapur Khurd
	04071800	Papda
	04072100	Sultan Jhanpur
	04066000	Bansadehi
31-40		
	04066200	Paingawan
	04068700	Bandoli
	04067300	Berkhedi
	04069100	Amgawan
	04070900	Sihora Kalan
	04064200	Pati
	04072700	Khamkheda
	04066900	Deorigarhi
	04057900	Parasi
	04061000	Pathari
	04073500	Kahula
	04069200	Bhanpurganj
	04068400	Dhilwar
	04067800	Bamhori Godad
	04061600	Mahalpur Patha
	04073000	Gailpur
	04067400	Patan
	04064100	Sahajpur
41-50		
	04072300	Khajuriya
	04066100	Padriya Garhi
	04064600	Bodra
	04071000	Pipalpani
	04071400	Anwariya
	04065300	Mankapur
	04068900	Gairatpur
	04061800	Bhiladiya
	04069400	Gaihuras
	04070500	Samnapur Kalan
	04068100	Nounpur
	04073200	Mahgawan
51-75		
	04065400	Hinotiya Khas
	04062000	Kishanpur
	04070600	Sarra
	04071200	Pipaliya Khurd
	04072800	Rampura Khurd

Name of the District:Raisen

Range of Scheduled Castes population (percentages)	Location code number	Name of village
1	2	3
	04060200	Tarawali
76 and above		
	04069000	Chandoniganj
	04074800	Patimank Chuk
Name of CD Block: Begamganj		
Less than 5		
	04075400	Kakarua Baramadgarhi
	04081600	Sothiya
	04076900	Bhenswai Khurd
	04078200	Sogoni Munjapta
	04091200	Bichhuwa Jagir
	04083900	Bichhua
	04089200	Kakrua Gulab
	04081100	Barri Kalan
5-10		
	04077100	Madiya Niwari
	04090100	Papda
	04085500	Bijora
	04083700	Karhola
	04095900	Gopai
	04089700	Mawai
	04096800	Sihora Jagir
	04076800	Bhenswai Kalan
	04089300	Sakarda
	04076200	Semra
	04075000	Khajuriya Baramadgadhi
	04084500	Hinotiya Bamnai
	04083100	JamuniyaTalluka Mahuakheda
	04087300	Bankori
	04089100	Rampura
	04096000	Jamuniya Pipaliya
	04083500	Khiriya Navalshah
	04075900	Bhureru
	04097200	Umarhari Ta.Silwani
	04091700	Madhiya Gusain
	04079700	Mundla Chawal
11-20		
	04080500	Berkhedi Jorawar
	04077800	Gopalpur Baramadgarhi
	04084700	Mahgawan Tappa Sunhera
	04089800	Nagjhirl
	04095600	Chainpura Munzapta
	04081800	Fatehpur
	04092000	Ghana Kalan
	04084600	Mahua Kheda Kalan
	04080700	Barkhoa
	04087400	Bhainsa
	04085300	Beerpur
	04080900	Umarkhoh
	04089600	Kanjela
	04083800	Madkheda Tappa Sunhera
	04094300	Chargawan
	04091000	Ratanhari
	04084300	Kirangi

Name of the District:Raisen

Range of Scheduled Castes population (percentages)	Location code number	Name of village
1	2	3
	04076500	Sunehra
	04097300	Pipniya Jagir
	04084200	Dholpur
	04085900	Nayanagar
	04081900	Hapsili
	04093200	Bamhori Titor
	04095000	Jamuniya Ta.Kothikho
	04087700	Tinsua
	04083000	Sahka
	04084900	Tulsipar
	04091300	Sajkheda
	04075300	Belai
	04082200	Padajhir
	04080800	Basiya
	04079500	Vinayakpur
	04086400	Jamaniya Jamshah
	04087000	Modakpur
	04080300	Dhandhiya
	04081200	Khiriya Sukalrai
	04094400	Moiya
	04096500	Deolapur Munzapta
	04078900	Manpur
	04085400	Bargawan Munzapta
	04091400	Beelkheda Jagir
	04082500	Nain Bilas
	04086200	Mansadehi
	04078100	Peel Pahadi
	04078400	Mala
	04095100	Narayanpur
	04094500	Gorakhpur
	04078000	Berkhedi Baramadgarhi
	04092100	Bersala Jagir
	04086100	Mudiyachampat
	04080600	Chandbad
	04091600	Kheri Ta Padariya
	04095300	Tekapar Ta.Kothikho
	04090300	Dhilwar
	04094700	Gundrai
	04076600	Kheri Talluka Choauka
	04090500	Tekapur Khurd
	04084800	Jarua
	04075700	Hinotiya Munzapt
	04094100	Nayagaon
	04083200	Mahua Kheda Khurd
	04095800	Chandoda
	04088900	Khiriya Ta Papda
	04079100	Dhimroli
	04075600	Madiya Mahuakheda
21-30		
	04091800	Jasrathi
	04084100	Samasgarh
	04076000	Kalyanpur
	04082400	Pipaliya Barai

Name of the District:Raisen

Range of Scheduled Castes population (percentages)	Location code number	Name of village
1	2	3
	04075500	Chanda Mau
	04093700	Rehma
	04076100	Kasba Chouka
	04082600	Rahatwas
	04095700	Pandarbhata
	04096900	Khamariya Kalan
	04089000	Padariya Rajadhar
	04080100	Hinotiya Pachori
	04086700	Markhandi
	04087900	Kunda
	04090700	Ghana Khurd
	04076400	Jhiriya Talluk Chouka
	04080400	Khanpur
	04082800	Dhwaj
	04080200	Paloha
	04092500	Markheda Gulab
	04075200	Jhiriya Baramadgadhi
	04086600	Jhirpani
	04082100	Salaiya
	04096400	Naigadhiya
	04092200	Sultanganj
	04082700	Sagoni Gosain
	04094900	Tikari
	04092700	Berkhedi Rajaram
	04095400	Sunwaha
	04077600	Sumer
	04088200	Barha
	04088600	Gorkha
	04096100	Gulwada
	04094000	Kerpani
	04085000	Pipaliya Pathak
	04076700	Kiratpur
	04077700	Kokalpur
	04095200	Bamhori (Ta Kothikho)
	04087600	Madni
	04094200	Khamkheda
	04092900	Pipaliya Bicholi
	04094800	Jhamra
	04097100	Shahpur Sultanpur
	04088300	Majhgawa Sani
	04092600	Tekapar Kalan
	04082900	Pipaliya Bakhatsingh
31-40		
	04079900	Mohniya
	04093500	Tekapar Munzapta
	04084000	Khireti
	04095500	Kothikho
	04093400	Khajuriya Gusain
	04081300	Katangi
	04092400	Udka
	04093600	Khamariya Ta Naigariya
	04084400	Khamkheda Tappa
	04090600	Suneti

Name of the District:Raisen

Range of Scheduled Castes population (percentages)	Location code number	Name of village
1	2	3
	04077500	Devlapur
	04079800	Mundla Ber
41-50		
	04093900	Sohanpur
	04078600	Chandoriya
	04090900	Dehgawan
	04079400	Genhuras
	04088800	Maddeora
	04075800	Mandla
	04082300	Parsora
	04079300	Kohniya
51-75		
	04096700	Dungariya
	04096600	Keshlon Ta.Naigadiya
	04087500	Ghoghari
	04085700	Lakhanpur
	04088000	Choka Bakhatsingh
	04077200	Koluwa
76 and above		
	04079000	Khairpur
	04093300	Mehandi
	04078700	Pipaliya Bhat
Name of CD Block: Obedullaganj		
Less than 5		
	04116200	Sarra
	04117500	Gadha
	04107200	Padrai
	04112200	Ladli
	04115800	Dob
	04119600	Jhiri Bheda
	04104800	Bansgahan
	04108700	Kiratnagar
	04106100	Intkhedi
	04101000	Jabra Malkhar
	04106900	Murhari
	04118500	Ghat Pipaliya
	04114200	Kamton Kansiya
	04110300	Ghat Khedi
	04109100	Mendua
	04102600	Bhounrasa
	04103800	Tajpura
	04101200	Imaliya Gondi
	04098100	Barkheda Setu
	04105000	Kumadi
	04112100	Chormau
	04118300	Karaghati
	04104200	Ghana
	04103600	Banskuwar
	04114100	Sontar
	04117600	Tadi
	04110000	Guradi
	04112900	Gailpur
	04098200	Tumda Kheda

Name of the District:Raisen

Range of Scheduled Castes population (percentages)	Location code number	Name of village
1	2	3
	04101100	Bawadiya Gondi
	04099500	Bersiya
	04115400	Samnapur Kalan
	04098600	Kumdi Bithori
	04107500	Dantkheda
	04108100	Jamuniya Bazyaft
	04104900	Karitalai
	04120500	Dhundhwani
	04113300	Amarthon
	04118400	Khamariya Darudgarh
	04114700	Badbai
	04111900	Chandla Khedi
	04105500	Amoda
	04104400	Singpur
	04114800	Chapla Sir
	04116700	Jaitpur
	04114600	Dhamdhusar
	04113400	Dadrod
	04112000	Rajmau
	04119500	Semari Khurd
	04103000	Borda
	04115500	Borpani
	04102700	Barkheda
5-10		
	04105800	Baijalpur
	04111600	Bhainsaya
	04102400	Beel Khedi
	04117200	Bineka
	04111800	Begampura
	04105100	Muhasa
	04103500	Amchha Kalan
	04118900	Manjus Khurd
	04111700	Makodiya
	04115600	Pipaliya Goli
	04097700	Dhankhedi
	04099600	Shobhapur
	04118800	Dehgaon
	04103100	Bineka
	04116900	Borkhadi
	04099700	Simrai
	04117700	Arjani
	04109000	Gokla Kundi
	04116100	Khodra
	04101600	Tigariya
	04097600	Polaha
	04112300	Dhandhar
	04101800	Nasipur
	04107600	Hajli
	04100700	Harrai
	04102000	Bamnai
	04108300	Khanpura
	04107300	Salkani
	04113600	Shahbad Tilendi

Name of the District:Raisen

Range of Scheduled Castes population (percentages)	Location code number	Name of village
1	2	3
	04113000	Simroda
	04106700	Beela Khedi
	04114400	Khoha
	04105400	Goharganj
	04105600	Nayapura Sodarpur
	04108600	Tilakhedi
11-20		
	04116500	Khamriya Nimawar
	04110800	Khukariya
	04106500	Parkhedi
	04099000	Mundla
	04097800	Guradiya
	04108800	Kanora
	04103300	Bhaiyapur
	04111100	Muneergarh
	04117000	Magardha Pipaliya
	04103900	Ikalwada
	04098400	Dahod
	04110600	Umraoganj
	04110100	Siyakundal
	04101500	Diwatiya
	04103200	Karmoda
	04108900	Rasuliya
	04104700	Piplani Khurd
	04109200	Rojda Chak
	04103400	Amchha Khurd
	04106200	Daudpur
	04117800	Seoni
	04108500	Satlapur
	04112500	Karhoda
	04116600	Mandwa Rampura
	04107900	Dehri Neemkheda
	04117900	Champaner
	04100000	Nayapura Mewati
	04099400	Sarakiya
	04104100	Udaipur
	04107000	Ambai
	04115200	Nandora
	04100800	Dhabla
	04100900	Kumhariya
	04105900	Dangarwara
	04113100	Chiklod Kalan
	04099800	Itaya Kalan
	04110200	Mundala Bazyaft
	04109300	Hinotiya
	04100400	Nanakhedi
	04116400	Khapariya Khapa
	04099300	Pipliya Gajju
	04102300	Tamot
	04106300	Genhu Kheda
	04119300	Dungariya
	04113800	Jhagar
	04108200	Pipaliya Korka
	04115100	Kheri Tappa Badwai
	04098700	Padoniya

Name of the District:Raisen

Range of Scheduled Castes population (percentages)	Location code number	Name of village
1	2	3
	04111300	Chiklod Khurd
21-30		
	04100500	Mandkansiya
	04098300	Thikari
	04101300	Pathar Kansiya
	04100200	Noorganj
	04111000	Chiroliya
	04104600	Kheri Tappa Ankalpur
	04113500	Imaliya Singpur
	04119400	Silari
	04099900	Khamkheda
	04107400	Khasrod
	04112400	Pahad Khedi
	04103700	Bhanpura
	04097900	Samnapur Khurd
	04104500	Rajukhedi
	04119000	Chitoda
	04106800	Ashapuri
	04109500	Thana
	04118700	Bagaspur
	04100600	Premtalab
	04108000	Resalpur
	04109600	Tarawali
	04118200	Rajalwadi
	04113900	Barbatpur
	04100100	Jhalar Kalan
	04110500	Bamuliyadangi
	04113700	Ramkhedi
	04098000	Nador
	04109700	Pipaliya Dhakad
	04106400	Magarpunchh
31-40		
	04106000	Singaldeep
	04102100	Goutampur
	04107800	Bhojpur
	04099100	Bamuliya Pawar
	04109800	Chainiya Khedi
	04111400	Gudawal
41-50		
	04110700	Kalakheda
	04111500	Chhatarpura
	04118100	Semari Kalan
51-75		
	04110400	Dewalkhedi
	04098800	Hameeri
	04108400	Moijpura
	04098900	Itaya Khurd
76 and above		
	04111200	Hatiya Kheda
	04104000	Bamuliya Dakhali
Name of CD Block: Baraily(Badi)		
Less than 5		
	04120800	Kodari
	04121700	Ghonti Bahra

Name of the District:Raisen

Range of Scheduled Castes population (percentages)	Location code number	Name of village
1	2	3
	04121100	Umrai Bahara
	04132000	Dumar Kalan
	04128800	Chhenakachhar
	04122000	Chora Kamrora
	04122100	Thawari Ghatkheri
	04124500	Dungariya
	04122700	Berkhedi Kalan
	04122300	Ghana Kalan
	04130000	Khurpatni
	04138000	Aliwada
	04126700	Pipaliya Khaki
	04121000	Rajalwadi Sagoniya
5-10		
	04123800	Badodiya Khurd
	04141100	Johar Barha
	04130800	Ghurela
	04121300	Churka
	04130200	Ranipura Khurd
	04128300	Bhaisaya
	04142000	Panjara Vijaysingh
	04132700	Bhouti
	04137000	Bhagdei
	04138800	Madhamau
	04131800	Arka
	04123100	Intkhedi
	04123200	Tulsipar
	04129900	Katka Shri
	04127600	Kansiya
	04122200	Bhartipur
	04127500	Amrawad Kalan
	04121500	Mandwa Mehgawan
	04139400	Thala
	04139600	Rajwada
	04129500	Chandwar
	04137900	Hardob
	04126100	Berkhedi
	04140600	Khairi Bramhchari
	04139500	Batera
	04130300	Samnapur Kachhi
	04128900	Lakhanpur
	04137300	Panjra Kashiram
	04129400	Gajikhedi
	04140700	Chhawara
	04135400	Dhokheda
11-20		
	04128700	Pathrai
	04129800	Doobtalai
	04125700	Semri Tippa
	04123300	Kingi
	04132200	Nagpur
	04131700	Sultannagar
	04139700	Simariya
	04131600	Khandawar
	04126900	Kamka

Name of the District:Raisen

Range of Scheduled Castes population (percentages)	Location code number	Name of village
1	2	3
	04134500	Akola
	04139300	Kheri Mugali
	04133600	Kiwali
	04130400	Chandpura Khurd
	04131500	Sagoniya
	04143000	Khandraj
	04131100	Gugalwada
	04130500	Mokalwada
	04132600	Gadarwas
	04141600	Nayagaon Kalan
	04131300	Shivtala
	04131000	Jamuniya
	04133000	Deharikalan
	04131900	Badodiya Kalan
	04126800	Choupan Mandaiya
	04141000	Kelkachha
	04128200	Mangrol
	04143700	Seoni
	04132500	Kishanpur
	04129100	Nanpon
	04128500	Maljhir
	04135800	Janakpur
	04126600	Kanwar
	04143600	Aliganj
	04129000	Digwad
	04123000	Udadmau
	04129600	Semri Khojra
	04141500	Kingi
	04131400	Kutnasir
	04142700	Sojani
	04140300	Khairwada
	04124200	Dagdaga
	04127000	Parewa
	04143800	Barha Kalan
	04130600	Jaitpura
	04135600	Panjra Mansaram
	04132800	Gora Mchhawai
	04135300	Kotpar Ganesh
	04129700	Bhishti
	04137400	Kheri Pratapsingh
	04133800	Bagalwada
	04139200	Khargone
	04142900	Purohit Pipriya
	04135000	Gurariya
	04123400	Manjus Kalan
	04133300	Mankapur
	04142800	Dhabla
	04140400	Baiganiya
	04134100	Bharkachha Khurd
	04143400	Mangrol
	04138500	Chhind
	04141900	Umariya
	04134000	Bhiladiya
	04132100	Khapariya Kalan

Name of the District:Raisen

Range of Scheduled Castes population (percentages)	Location code number	Name of village
1	2	3
	04135100	Gol
	04142600	Ghat Pipliya
	04141200	Amrawad Khurd
	04138700	Jamgarh
	04130900	Palkashri
	04120900	Khamraiya Sohanpur
	04125900	Salaiya
	04133400	Bamanwada
	04139900	Nayagaon Khurd
	04143300	Bamhori Panda
21-30		
	04142500	Doomar
	04124100	Panagar
	04141400	Simrod
	04143200	Sirawada Murdi
	04137200	Gulwada
	04135500	Dhanasari
	04141300	Baniya Khedi
	04132900	Biser
	04140800	Utiya Kalan
	04134900	Kanhaiyapar
	04132400	Bharkachha Kalan
	04140200	Chhuchhar
	04127300	Babai
	04133500	Motalsir
	04125000	Ghot
	04143500	Kotpar Mahant
	04142100	Banskheda
	04133100	Sankheda
	04133900	Sirawada Mukandi
	04122600	Bhimpur Kanjai
	04141800	Magardha
	04135200	Bamanwada
	04141700	Maheshwar
	04127900	Damadehi
	04124900	Chainpur
	04140000	Bamhori Baliram
	04140500	Tonga
	04123600	Gorakhpur
	04134200	Dimada
	04136400	Mehka
	04140900	Bag Pipliya
	04125200	Harsili
	04138100	Utiya Khurd
	04128100	Bahrawan
	04142300	Satrawan
	04134400	Dhimar Dhana
	04136200	Khapariya Khurd
	04127100	Partalai
	04133700	Semrighat
	04137500	Sinwah
	04138400	Bhodiya
	04138300	Pipaliya Karansingh
	04134600	Samnapur Jagir
	04129300	Imaliya

Name of the District:Raisen

Range of Scheduled Castes population (percentages)	Location code number	Name of village
1	2	3
	04137100	Semri Khubchand
	04143100	Sarra
	04128600	Dehrikadka
	04142200	Gopalpur
31-40		
	04136700	Udaigiri
	04125300	Dehalwada
	04125100	Dibbi
	04128000	Kiwlajhir
	04122500	Dhuren Pipariya
	04139000	Ahmadpur
	04127200	Gaihalpur
	04138200	Silwah
	04142400	Muwar
	04123900	Dimadiya
	04125600	Gaganwada
	04133200	Dhandhala
	04125500	Karamwada
	04136100	Mahragaon Kalan
41-50		
	04136900	Senkunwa
	04136000	Salaiya
	04138600	Hamidganj
	04134800	Lanjhi
	04122900	Karhaiya
	04140100	Jirawada
	04126000	Peethanpur
	04124800	Ripsili
	04135900	Kamton
	04122800	Kakarua Sojana
51-75		
	04127400	Patni
	04121800	Santra
	04124400	Pali
	04126200	Banspipliya
	04126400	Untiya Khurd
	04125800	Chargaon
	04126500	Jatanpur
	04124700	Pipaliya Nasratkhan
	04136600	Nayagaon Khade
	04123500	Bamanwada
	04135700	Sultanpur
76 and above		
	04124600	Ramgarha
	04124000	Nayagaon Khurd
	04123700	Khari Samnapur
	04144100	Kosmi
	04124300	Ratanpur
	04134700	Mahragaon Khurd
	04127800	Bitali
Name of CD Block: Silwani		
Less than 5		
	04147100	Jaitgarh
	04160500	Naktua
	04163800	Pipaliya Khas

Name of the District:Raisen

Range of Scheduled Castes population (percentages)	Location code number	Name of village
1	2	3
	04158800	Jarua
	04149100	Gaganwada
	04156800	Berkhedi
	04160200	Khamariya Khurd
	04161400	Puddar
	04163600	Johar
	04160900	Deori
	04161500	Sanaidar
	04155200	Begawan Khurd
	04165100	Chandpura
	04159800	Deokani
	04165300	Berkhedi
	04151700	Pala
	04161600	Salaiya Parsora
	04168200	Dungariya
	04158000	Hinotiya
	04157200	Mankapur
	04168400	Noorpura
	04164700	Phulmar
	04163200	Papda
	04154100	Khamariya Manpur
	04167200	Khamraiya Kalan
	04151200	Ronsara Ghati
	04154900	Amapani Kalan
	04149000	Siyalwada
	04162500	Gundrai
	04168700	Vilai
	04148900	Dungariya Khurd
	04169000	Kartoli
	04159600	Ambapani Khurd
	04144400	Sahajpuri
	04145700	Dokri
	04150800	Kharairi
	04157800	Madanpur
	04156700	Jhamar
	04158300	Sultanpur
	04159700	Imaliya
	04150200	Dungariya Kalan
	04162300	Pratapgarh
	04163500	Samnapur
5-10		
	04164100	Ponar
	04150300	Gailwani
	04151400	Rimjha
	04155600	Chandpura Kalan
	04152400	Madhiya
	04166700	Gorkhakhurd
	04159300	Dabri
	04166000	Bhanpur
	04167400	Chirchita
	04151000	Chirah
	04155300	Nigari
	04161700	Bichhua

Name of the District:Raisen

Range of Scheduled Castes population (percentages)	Location code number	Name of village
1	2	3
	04164600	Marheti
	04167000	Rahma
	04154400	Dholpur
	04158700	Khamera
	04147700	Chhitapar
	04165500	Jabalpur
	04148800	Rampura
	04157100	Muar
	04162600	Semra Khas
	04160800	Kheri Khodra
	04159200	Pipaliya Kalan
	04163100	Kakarua
	04154600	Ranipura
	04147500	Salaiya
	04167800	Kunwar Khedi
	04144800	Salaiya
	04167700	Bikalpur
	04153600	Kheri
	04152000	Umarjhir
	04155000	Noorpura
	04166400	Chandan Pipaliya
	04165000	Pondi
	04163000	Narayanpur
	04164900	Khamariya Khurd
	04151800	Budha
	04148500	Chor Pipliya
	04145300	Khamariya
	04158900	Kakarua
	04155100	Silwani
	04166300	Mahgawan Kalan
	04153900	Uchera Jamuniya
	04161100	Bilgawan
	04150900	Chhir Pipaliya
	04164800	Bagwada
	04151600	Bardha Bambori
	04146600	Samnapur
	04163900	Simariya
	04166100	Gorkhakalan
	04145500	Deni
	04148000	Arjani
	04165600	Raipura
	04164000	Chainpur
	04147000	Barchheka
	04167600	Patha
11-20		
	04166600	Jhamar
	04149300	Kundali
	04159100	Sarra Khurd
	04167900	Banda Deori
	04166200	Chouka
	04168100	Jaithari
	04151300	Manakwada
	04152500	Sahajpur
	04146300	Gajanda

Name of the District:Raisen

Range of Scheduled Castes population (percentages)	Location code number	Name of village
1	2	3
	04159000	Hirapur
	04155400	Begawan Kalan
	04166900	Berua
	04164500	Sarra
	04150500	Basa
	04167100	Bitali
	04149900	Simariya Khurd
	04149700	Khairi
	04162800	Ghoghari
	04165200	Magarmoli
	04148100	Gundrai
	04147900	Bamhori Kasba
	04146000	Ushapur
	04145200	Padariya Khurd
	04164300	Jamanjhiri
	04156200	Deori
	04156400	Pathapondi
	04157000	Patna
	04162200	Nagpura
	04158100	Jaitpur
	04153800	Bater
	04149400	Padariya Kalan
	04147600	Pehariya
	04163400	Sala Barru
	04150700	Seoni
	04146800	Nimnapur
	04150600	Dhamanpani
	04146700	Chikali
	04156000	Bakshi
	04145800	Chingwada Kalan
	04148600	Kesali
	04159400	Searmau
	04156100	Khamariya Kalan
	04147800	Bhesara
	04156300	Hameerpur
	04155900	Bhatpura
	04144600	Mendki
	04163700	Nibhora
	04153300	Sai Kheda
	04146200	Ramgarh
	04145900	Chingwada Khurd
	04153500	Bareli
	04165800	Dhangawan
	04150100	Singhpur
	04154700	Jamuniya Paramsukh
	04145600	Singpuri
	04162100	Parasiya
	04151100	Pratapgarh
	04157500	Deori
	04151500	Bardha
	04149200	Khirka Ghati
	04153000	Sarra Kalan
	04152100	Chandpura Khurd
	04166500	Chilli

Name of the District:Raisen

Range of Scheduled Castes population (percentages)	Location code number	Name of village
1	2	3
	04144700	Rampura Kalan
	04149500	Kothari
	04153700	Bhondiya
21-30		
	04154300	Juniya
	04160700	Sarkhadi
	04165900	Nandpur
	04155700	Chicholi
	04165400	Hatoda
	04156500	Gajnai
	04157700	Dungariya Kalan
	04145100	Mudapar
	04144900	Kiratpur
	04152600	Chunhetiya
	04168000	Chhind
	04152200	Moran Pipaliya
	04148200	Dilhari
	04149600	Jaipura
	04152300	Papara
	04155800	Kunwar Pipaliya
	04162700	Jamanpani
	04144500	Majgawan
	04152900	Ronsra Rani
	04145000	Tulsipar
	04165700	Bigharra
31-40		
	04152800	Simariya
	04150000	Malanwada
	04151900	Singota
	04157400	Mandha
41-50		
	04161000	Khamkua
	04160600	Hatnapur
	04146900	Gupti Hamirpur
51-75		
	04149800	Tundakheda
	04148300	Jam
	04157600	Madhiya
Name of CD Block: Udaipura		
Less than 5		
	04180300	Alanpur
	04182900	Kukra
	04172000	Narhera
	04182400	Dungariya
	04169900	Rosara
	04179400	Poniya
	04175400	Keolari
	04183400	Hathidol
	04179600	Murpar
	04182600	Unchakheda
	04173100	Bhuwara
	04174400	Nayagaon
5-10		
	04181500	Naya Kheda
	04170200	Shahpura

Name of the District:Raisen

Range of Scheduled Castes population (percentages)	Location code number	Name of village
1	2	3
	04182800	Simariya
	04177600	Kalhedi Khurd
	04181000	Thala
	04172200	Deori
	04184100	Khamariya
	04174000	Baranjh
	04180200	Mohad Paplai
	04170800	Tikhawan
	04176900	Barbatpur
	04183900	Badgawan Khurd
	04178900	Kekda
	04171700	Ketoghan
	04174200	Ghatkhedi
	04172700	Kathotiya
	04184300	Koda Jamaniya
	04171600	Khuniya
	04176100	Kiragi Khurd
	04171800	Bhadon
	04171900	Mohad Kalan
	04177500	Satehari
	04181400	Richhawar
	04172900	Berkhedi
	04181600	Timrawan
11-20		
	04171500	Pipaliya Puwariya
	04172300	Simariya
	04172800	Chandli
	04179300	Jam
	04183600	Jamaniya Khurd
	04181300	Rampura
	04169800	Khursuroo
	04175100	Patna
	04172500	Udiya
	04170400	Koch Baraily
	04177000	Chandpura
	04180100	Budhanwada
	04183100	Barkhada
	04181200	Pipaliya Khurd
	04184700	Khaparkheda
	04170500	Chilli
	04176700	Andiya
	04171200	Surela
	04177200	Bisawadi
	04173300	Bamhori Bhuwari
	04178700	Mothagaon
	04181900	Khireti
	04175200	Shobhapur
	04184000	Cheekli
	04170600	Noornagar
	04183800	Padrai Khurd
	04170100	Pipaliya Kewat
	04173000	Ghana Bahediya
	04173200	Niwadi
	04180400	Kasba Deori

Name of the District:Raisen

Range of Scheduled Castes population (percentages)	Location code number	Name of village
1	2	3
	04178100	Ramkhiriya
	04179700	Badgawan Kalan
	04172100	Khadon
	04171000	Bankhedi
	04169700	Kuchwada
	04184600	Ghuarpur
	04181100	Dighawan
	04170300	Bersala
	04181800	Gahlawan
	04176200	Sultanganj
	04178000	Gerua
	04183000	Samnapur
	04171400	Lamta
	04175000	Sunhara
	04176600	Banskheda
	04179000	Kumhadi
	04177700	Kirgi Kalan
	04176300	Boras
	04173500	Pachama
	04184400	Sahajpuri
	04178800	Patai
	04184500	Karhaiya Kalan
	04182000	Aliwada
	04179500	Panjara
	04171300	Chhater
	04185000	Kheruya
	04170900	Silari Khurd
	04182700	Berkhedi
	04174700	Dungariya Kalan
21-30		
	04172600	Gaibiyan
	04181700	Sadrai
	04178400	Kaniwada
	04173800	Noniya Bareli
	04178500	Barah Kalan
	04178300	Bhopatpur
	04174300	Kishanpur
	04179800	Pipaliya Kalan
	04180700	Rodha
	04177900	Mankapur
	04177300	Chikali
	04178200	Bingha
	04175800	Bilgawan
	04173400	Rahma
	04175600	Uradmau
	04183300	Katak
	04175900	Bamhori Basoda
	04175500	Chirchita
	04172400	Gaikhuri
	04177400	Ghana Tunda
	04178600	Anghora
	04173700	Kalendi Kalan
	04179200	Sagar

Name of the District:Raisen

Range of Scheduled Castes population (percentages)	Location code number	Name of village
1	2	3
	04175700	Imjhiri
	04182200	Gorakhpur
	04179900	Udaka
	04183500	Dogra
	04180000	Konda Deori
	04176500	Chouras
	04177100	Silari Kalan
	04176800	Kelkachh
	04174600	Dholshri
	04184800	Itua
	04182300	Junapani
31-40		
	04180600	Bamhori Deori
	04170700	Sihora Dungriya
	04182500	Bilgawan
	04176000	Rahali
	04176400	Kakrua

Name of the District:Raisen

Range of Scheduled Castes population (percentages)	Location code number	Name of village
1	2	3
	04185100	Padrai Kalan
	04183700	Mehgawan
	04184200	Imaliya
	04174800	Bijanhai
	04184900	Noorjahanganj
	04179100	Saikheda
41-50		
	04170000	Dholpur
	04173600	Khiriya
	04180800	Karhaiya
51-75		
	04171100	Awariya
	04182100	Barkhedi
	04177800	Chhikra
76 and above		
	04175300	Chhind
	04174500	Chamar Bamhori

Note:- Villages having NIL Scheduled Castes Population have been excluded

Appendix VII-A depicts list of villages according to the proportion of Scheduled Castes to total population by ranges of such villages where Scheduled Caste population has been recorded in 2001 Census. These percentage ranges are less than 5, 5-10, 11-20, 21-30, 31-40, 41-50, 51-75 and 76 and above per cent of total population of villages.

APPENDIX VII B

LIST OF VILLAGES ACCORDING TO THE PROPORTION OF THE SCHEDULED TRIBES TO THE TOTAL POPULATION BY RANGES

Name of the District:Raisen

Range of Scheduled Tribes population (percentages)	Location code number	Name of village
1	2	3
Name of CD Block: Sanchi		
Less than 5		
	04042100	Sewasani
	04043900	Biaora
	04041600	Tijalpur
	04038300	Banskheda
	04035300	Sangrampur
	04055400	Sanchet
	04045200	Bangawan
	04055900	Naktara
	04038600	Chirholi
	04046300	Girbar
	04038100	Semra
	04041100	Mendki
	04054800	Gyasabad
	04046700	Arwariya
	04053800	Karhod
	04039600	Airan
	04037600	Geedgarh
	04039400	Mandwai
	04039500	Ucher
	04055700	Bankhedi
	04037000	Ambari
	04044100	Bagroda
	04046800	Chirholi
	04037900	Lambakheda
	04054100	Pipalkhedi
	04039200	Anhori Berkhedi (Sookha)
	04053900	Bawaliya
	04047900	Parwariya
	04052800	Badoda
	04046100	Amrawat Bajyaft
	04054600	Dandera
	04052700	Sangrampur
	04056700	Gudawal
	04036400	Berkhedi Tunda
	04037100	Bankheri
	04036000	Jamuniya
	04046600	Katariya
	04051200	Muchhail
	04044400	Urden
	04048500	Pura Mungaoli
	04045800	Amba
	04049000	Mohniya Khedi
	04052200	Maser
	04054300	Dhanasree
	04055100	Semra Baramad
	04046000	Bilara
	04055600	Mungaliya
	04050300	Birholi

Name of the District:Raisen

Range of Scheduled Tribes population (percentages)	Location code number	Name of village
1	2	3
	04054500	Hakeemkhedi
	04050200	Parsora
	04050100	Pemat
5-10		
	04053200	Ghatpipaliya
	04038500	Sarchampa
	04052100	Dhaniya Khedi
	04036900	Diwanganj
	04052000	Piplai Rajanwadi
	04041500	Bahediya
	04037700	Tigra
	04037200	Kemkhedi
	04045500	Makhani
	04045900	Khanpura
	04043300	Sehadganj
	04041300	Ratanpur Girdhari
	04040100	Ratatalai
	04046200	Pagneshwar
	04044000	Dhanora
	04045100	Alli
	04056600	Narwar
	04036200	Khoha
	04038200	Shahpur
	04047200	Mehgaon
	04040000	Gulgaon
	04056900	Sirsoda
11-20		
	04057700	Chandangoda
	04040300	Sunari (Salamatpur)
	04038900	Naroda
	04049100	Bhuara
	04041700	Katsari
	04055000	Nasiruddin Kheda
	04037800	Kachnariya
	04043700	Neemkheda
	04055200	Kanth
	04047300	Chopda
	04037400	Bhanwar Khedi
	04054400	Behediya
	04056400	Dabar
	04039300	Madha
	04056300	Khandera
	04042400	Agriya Nayapura
	04035700	Sarar
	04052900	Murel Khurd
	04041400	Khamkheda
	04053500	Murel Kalan
	04049700	Kherabad
	04044300	Nand
	04045300	Sendora

Name of the District:Raisen

Range of Scheduled Tribes population (percentages)	Location code number	Name of village
1	2	3
	04053700	Mirzapur (Pali)
	04044600	Beedpura
	04053000	Kanpohra
	04052300	Karmodiya
	04042900	Mendori
	04040200	Muktapur
	04049300	Khargawali
	04039700	Kamapar
	04036500	Pipaliya Chandkhan
21-30		
	04043800	Rangpura Kesri
	04038700	Firozpur
	04043000	Kharbai
	04043100	Agriya Choupda
	04052500	Dabra Imaliya
	04046500	Barla
	04043600	Mana
	04056100	Kurawad
	04049900	Dumawali
	04041900	Bagod
	04045400	Fulsari
	04042800	Silpuri
	04051900	Pathari
	04037500	Mushkabad
31-40		
	04057600	Gundrai
	04042000	Barola
	04050700	Barrukhar
	04057200	Bhusibenta
	04051800	Bamhori
	04043400	Pipalkhiriya
	04052400	Surai
	04040900	Amkheda
	04038800	Murli Khedi
	04035600	Kayampur
	04056000	Amrawad
	04056800	Tikoda
	04050000	Pengawan
41-50		
	04043500	Ratanpur Buddha
	04042200	Salera
	04056200	Pati
	04050900	Barnijagir
	04041800	Baraikhas
	04040400	Sukasen
	04053100	Yakubpur
51-75		
	04050400	Banchhod
	04057100	Chilwaha Badkuai
	04043200	Bilarkhoh
	04057000	Bharda Chandora
	04057400	Hinotiya
	04041200	Berkhedi Ghat
	04051000	Durgpura

Name of the District:Raisen

Range of Scheduled Tribes population (percentages)	Location code number	Name of village
1	2	3
	04051600	Gondra
	04045700	Ghatala
	04053600	Nihalpur
	04045000	Kadaiya
76 and above		
	04057300	Mahuakheda(Baghedi)
	04050500	Maharmanga
	04050800	Amoda
	04051500	Nayapura
	04044800	Ratanpur
	04057500	Kamka
Name of CD Block: Gairatganj		
Less than 5		
	04065200	Kadhaiya
	04063000	Andhiyari
	04060300	Dhaniya Khedi
	04066500	Gundrai
	04069800	Ghana
	04074600	Singhad
	04068800	Chandonigarhi
	04067100	Jaitpur
	04070600	Sarra
	04069000	Chandoniganj
	04061000	Pathari
	04060400	Baniya Khedi
	04058000	Sukarra
	04058800	Khejda Mahalpur
	04070000	Bilwani
	04070800	Sihora Khurd
	04066800	Agariya Kalan
	04060500	Sultanpur
	04063900	Tekapar Garhi
	04072100	Sultan Jhanpur
	04069400	Gaihuras
	04071200	Pipaliya Khurd
	04067800	Bamhori Godad
	04070500	Samnapur Kalan
	04060900	Sakatpur
	04071800	Papda
	04074500	Sodarpur
	04063700	Kesali
	04067500	Hardout
	04072800	Rampura Khurd
	04073200	Mahgawan
	04058100	Baber
	04068500	Parasiya
	04069900	Rampura Kalan
	04065400	Hinotiya Khas
	04074000	Shobhapur
5-10		
	04064100	Sahajpur
	04063300	Murli
	04058200	Badher
	04061900	Bishan Kheda

Name of the District:Raisen

Range of Scheduled Tribes population (percentages)	Location code number	Name of village
1	2	3
	04073400	Deoriganj
	04073800	Pipaliya Amarsingh
	04068900	Gairatpur
	04072000	Murpar
	04074200	Gorkha
	04068700	Bandoli
	04065100	Gadhi
	04067200	Jamuniya Brajbhan
	04062300	Dehgaon
	04067000	Uradmau
	04071500	Mohad
	04069700	Churkka
	04072200	Tehri
	04073300	Mahuna
	04058900	Chandpur
	04073500	Kahula
	04067700	Singpur
11-20		
	04074300	Jinnor
	04073600	Rajpura
	04060800	Hinotiya Mahalpur
	04065700	Jamanpani
	04064400	Jujharpur
	04072700	Khamkheda
	04064300	Dungariya
	04060100	Kirroda
	04071700	Binapur
	04070700	Karmodi
	04070900	Sihora Kalan
	04058600	Tila Kalan
	04071300	Padariyaganj
	04066600	Hatnapur
	04061600	Mahalpur Patha
	04062000	Kishanpur
	04073900	Sanwali
	04069300	Dhangawan
	04058700	Rajhadi
	04060700	Belna Mahalpur
	04062700	Jhamar
	04061800	Bhiladiya
	04070200	Kitora
21-30		
	04061700	Lilgawan
	04061100	Amkheda
	04066900	Deorigarhi
	04059300	Bankhedi
	04074100	Simariya Khurd
	04074400	Tekapar Khodi
	04059200	Sagouniya
	04058500	Semrajerghati
	04061300	Babai
	04069100	Amgawan
	04067300	Berkhedi

Name of the District:Raisen

Range of Scheduled Tribes population (percentages)	Location code number	Name of village
1	2	3
	04072500	Sayeedpur
	04061200	Babaliya Imaliya
	04057800	Chandpura
31-40		
	04059500	Sankal
	04072900	Khumari
	04070400	Jamuniya Kalan
	04059900	Mudiya Kheda
	04062800	Samnapur Khurd
	04063600	Bamhori Ghat
	04069200	Bhanpurganj
	04070300	Saliwada
	04072400	Chironjiya
	04062400	Rasidpur
	04066200	Paingawan
	04065600	Khamariya Garhi
	04066400	Khidki
41-50		
	04066700	Belnagarhi
	04066000	Bansadehi
	04062500	Untkata
51-75		
	04065800	Badhera
	04059400	Gulabganj Jamuniya
	04073100	Bhanwargarh
	04064900	Silli
76 and above		
	04062900	Mularmeta
	04059000	Kherkhedi
	04070100	Panjhirpa
	04065500	Amapani
	04062100	Salahpur Surbarri
	04059100	Haidri
	04074900	Suagard
	04062200	Borpani
	04065000	Sagor
Name of CD Block: Begamganj		
Less than 5		
	04095700	Pandarbhata
	04076500	Sunehra
	04079400	Genhuras
	04081900	Hapsili
	04077800	Gopalpur Baramadgarhi
	04082800	Dhwaj
	04076000	Kalyanpur
	04082700	Sagoni Gosain
	04086400	Jamaniya Jamshah
	04085900	Nayanagar
	04091600	Kheri Ta Padariya
	04085000	Pipaliya Pathak
	04076800	Bhenswai Kalan
	04079700	Mundla Chawal
	04086100	Mudiyachampat
	04080100	Hinotiya Pachori

Name of the District:Raisen

Range of Scheduled Tribes population (percentages)	Location code number	Name of village
1	2	3
	04084700	Mahgawan Tappa Sunhera
	04089300	Sakarda
	04089700	Mawai
	04092300	Keshlon Ta Padariya
	04083100	Jamuniya Talluka Mahuakheda
	04091700	Madhiya Gusain
	04083200	Mahua Kheda Khurd
	04094100	Nayagaon
	04078400	Mala
	04085700	Lakhanpur
	04085300	Beerpur
	04092900	Pipaliya Bicholi
	04081100	Barri Kalan
	04086200	Mansadehi
	04075000	Khajuriya Baramadgadhi
	04076200	Semra
	04077100	Madiya Niwari
	04091800	Jasrathi
	04076400	Jhiriya Talluk Chouka
	04082600	Rahatwas
	04077600	Sumer
	04095900	Gopai
	04084000	Khireti
	04093500	Tekapar Munzapta
5-10		
	04093700	Rehma
	04079300	Kohniya
	04086500	Pipaliya Talluka Choka
	04094400	Moiya
	04095300	Tekapar Ta.Kothikho
	04096400	Naigadhiya
	04075900	Bhureru
	04084900	Tulsipar
	04096600	Keshlon Ta.Naigadiya
	04075200	Jhiriya Baramadgadhi
	04083700	Karhola
	04097200	Umarhari Ta.Silwani
	04093400	Khajuriya Gusain
	04095400	Sunwaha
	04082100	Salaiya
	04092500	Markheda Gulab
	04081200	Khiriya Sukalrai
	04082200	Padajhir
	04090900	Dehgawan
	04092700	Berkhedi Rajaram
	04090300	Dhilwar
	04084600	Mahua Kheda Kalan
	04080300	Dhandhiya
	04088300	Majhgawa Sani
	04083500	Khiriya Navalshah
	04083900	Bichhua
	04083800	Madkheda Tappa Sunhera
	04095800	Chandoda
	04076700	Kiratpur

Name of the District:Raisen

Range of Scheduled Tribes population (percentages)	Location code number	Name of village
1	2	3
	04078000	Berkhedi Baramadgarhi
	04097300	Pipniya Jagir
	04095500	Kothikho
	04081600	Sothiya
	04087300	Bankori
	04080600	Chandbad
	04094000	Kerpani
	04085500	Bijora
	04078100	Peel Pahadi
11-20		
	04096100	Gulwada
	04080200	Paloha
	04082500	Nain Bilas
	04077500	Devlapur
	04093900	Sohanpur
	04092000	Ghana Kalan
	04081700	Pachipura
	04085400	Bargawan Munzapta
	04094500	Gorakhpur
	04087900	Kunda
	04091400	Beelkheda Jagir
	04078900	Manpur
	04095000	Jamuniya Ta.Kothikho
	04091100	Padariya Khurd
	04075800	Mandla
	04091000	Ratanhari
	04089000	Padariya Rajadhar
	04093200	Bamhori Titor
	04081800	Fatehpur
	04087600	Madni
	04076600	Kheri Talluka Choauka
	04090000	Padariya Sitaram
	04095200	Bamhori (Ta Kothikho)
	04092100	Bersala Jagir
	04095100	Narayanpur
	04096800	Sihora Jagir
21-30		
	04095600	Chainpura Munzapta
	04090500	Tekapur Khurd
	04096900	Khamariya Kalan
	04079100	Dhimroli
	04097100	Shahpur Sultanpur
	04090700	Ghana Khurd
	04080500	Berkhedi Jorawar
	04096500	Deolapur Munzapta
	04078200	Sogoni Munjapta
	04090100	Papda
	04075600	Madiya Mahuakheda
	04088900	Khiriya Ta Papda
	04092200	Sultanganj
	04088000	Choka Bakhatsingh
	04081300	Katangi
	04077900	Chainpura Baramadgarhi

Name of the District:Raisen

Range of Scheduled Tribes population (percentages)	Location code number	Name of village
1	2	3
	04077700	Kokalpur
	04090600	Suneti
31-40		
	04084300	Kirangi
	04094900	Tikari
	04096700	Dungariya
	04081500	Barri Khurd
	04091300	Sajkheda
	04076100	Kasba Chouka
	04084500	Hinotiya Bamnai
	04091200	Bichhuwa Jagir
	04086700	Markhandi
41-50		
	04077300	Khejda
	04092600	Tekapar Kalan
	04094700	Gundrai
	04087000	Modakpur
	04075700	Hinotiya Munzapt
	04092800	Jamuniya Ta.Padariya
51-75		
	04088600	Gorkha
	04089600	Kanjela
	04084100	Samasgarh
	04093600	Khamariya Ta Naigariya
	04089400	Deori
	04080400	Khanpur
	04089200	Kakrua Gulab
	04089800	Nagjhirl
	04091500	Boriya Jagir
76 and above		
	04089500	Umarhari Ta.Papda
	04090800	Amouli
	04090200	Bareli
	04089100	Rampura
Name of CD Block: Obedullaganj		
Less than 5		
	04111300	Chiklod Khurd
	04109800	Chainiya Khedi
	04109500	Thana
	04112400	Pahad Khedi
	04105400	Goharganj
	04107900	Dehri Neemkheda
	04113100	Chiklod Kalan
	04113700	Ramkhedi
	04110300	Ghat Khedi
	04099300	Pipliya Gajju
	04111000	Chiroliya
	04107600	Hajli
	04099700	Simrai
	04107200	Padrai
	04100500	Mandkansiya
	04097600	Polaha
5-10		

Name of the District:Raisen

Range of Scheduled Tribes population (percentages)	Location code number	Name of village
1	2	3
	04108500	Satlapur
	04106400	Magarpunchh
	04115100	Kheri Tappa Badwai
	04099400	Sarakiya
	04110100	Siyakundal
	04106800	Ashapuri
	04098800	Hameeri
	04105500	Amoda
	04109700	Pipaliya Dhakad
	04104600	Kheri Tappa Ankalpur
	04110000	Guradi
	04108200	Pipaliya Korka
	04099000	Mundla
	04109000	Gokla Kundi
11-20		
	04102700	Barkheda
	04110600	Umraoganj
	04110200	Mundala Bazyaft
	04102300	Tamot
	04100000	Nayapura Mewati
	04112500	Karhoda
	04109300	Hinotiya
	04108000	Resalpur
	04108400	Moijpura
	04111400	Gudawal
	04097900	Samnapur Khurd
	04102500	Jaithar
	04117900	Champaner
	04114000	Bhuri Tekri
	04106500	Parkhedi
	04109600	Tarawali
	04107400	Khasrod
	04108300	Khanpura
	04111900	Chandla Khedi
	04118400	Khamariya Darudgarh
	04116500	Khamriya Nimawar
	04113900	Barbatpur
	04101500	Diwatiya
	04111500	Chhatarpura
	04106900	Murhari
21-30		
	04110800	Khukariya
	04100100	Jhalar Kalan
	04111600	Bhainsaya
	04118100	Semari Kalan
	04119100	Poosa
	04099800	Itaya Kalan
	04119000	Chitoda
	04103200	Karmoda
	04106200	Daudpur
	04099500	Bersiya
	04100600	Premtalab

Name of the District:Raisen

Range of Scheduled Tribes population (percentages)	Location code number	Name of village
1	2	3
	04109100	Mendua
	04119400	Silari
	04105900	Dangarwara
	04100200	Noorganj
	04099900	Khamkheda
	04109400	Garru Khedi
	04114600	Dhamdhusar
	04117200	Bineka
	04115300	Dungariya
	04098400	Dahod
	04108900	Rasuliya
	04107500	Dantkheda
	04101600	Tigariya
	04106300	Genhu Kheda
	04098700	Padoniya
	04119300	Dungariya
	04119500	Semari Khurd
	04105600	Nayapura Sodarpur
31-40		
	04117800	Seoni
	04106100	Intkhedi
	04102400	Beel Khedi
	04098000	Nador
	04118700	Bagaspur
	04100900	Kumhariya
	04108600	Tilakhedi
	04100400	Nanakhedi
	04107800	Bhojpur
	04113800	Jhagar
	04114700	Badbai
	04118200	Rajalwadi
	04113400	Dadrod
	04097800	Guradiya
	04118300	Karaghati
41-50		
	04113000	Simroda
	04114400	Khoha
	04115200	Nandora
	04117700	Arjani
	04111100	Muneergarh
	04102100	Goutampur
	04109200	Rojda Chak
	04113500	Imaliya Singpur
	04117100	Bamhori
51-75		
	04101100	Bawadiya Gondi
	04098300	Thikari
	04111700	Makodiya
	04103300	Bhaiyapur
	04118900	Manjus Khurd
	04100800	Dhabla
	04114800	Chapla Sir
	04103600	Banskuwar
	04116900	Borkhadi

Name of the District:Raisen

Range of Scheduled Tribes population (percentages)	Location code number	Name of village
1	2	3
	04113300	Amarthon
	04106700	Beela Khedi
	04115000	Jamuniya Viran
	04103700	Bhanpura
	04115400	Samnapur Kalan
	04117600	Tadi
	04112000	Rajmau
	04117000	Magardha Pipaliya
	04113600	Shahbad Tilendi
	04102000	Bamnai
	04103900	Ikalwada
	04116400	Khapariya Khapa
	04112800	Ajwain
	04101800	Nasipur
	04117500	Gadha
	04118800	Dehgaon
	04112300	Dhandhar
	04107100	Rojda Bajyaft
	04098100	Barkheda Setu
	04116600	Mandwa Rampura
	04104900	Karitalai
	04108700	Kiratnagar
	04112100	Chormau
	04116200	Sarra
	04103500	Amchha Kalan
	04100700	Harrai
76 and above		
	04112600	Haripura
	04103100	Bineka
	04104500	Rajukhedi
	04103800	Tajpura
	04104800	Bansgahan
	04104700	Piplani Khurd
	04114500	Bordha
	04120100	Bandr Chuha
	04116800	Dant Kho
	04103000	Borda
	04101200	Imaliya Gondi
	04106600	Aankhkhedi
	04116300	Agariya
	04115800	Dob
	04108100	Jamuniya Bazyaft
	04104100	Udaipur
	04112900	Gailpur
	04105000	Kumadi
	04117300	Lulka
	04114200	Kamton Kansiya
	04119600	Jhiri Bheda
	04098600	Kumdi Bithori
	04103400	Amchha Khurd
	04116100	Khodra
	04098200	Tumda Kheda
	04105100	Muhasa

Name of the District:Raisen

Range of Scheduled Tribes population (percentages)	Location code number	Name of village
1	2	3
	04115500	Borpani
	04104400	Singpur
	04118500	Ghat Pipaliya
	04114100	Sontar
	04118600	Hirdua
	04120400	Neelgarh
	04115600	Pipaliya Goli
	04102600	Bhounrasa
	04116700	Jaitpur
	04105200	Bhamli
	04109900	Hameedkhedi
	04120500	Dhundhwani
	04115700	Jaranpur
	04101000	Jabra Malkhar
	04112200	Ladli
	04104200	Ghana
	04101900	Bhoot Palasi
	04102800	Kherichouka
	04116000	Karakwani
	04102200	Kesalwada
	04113200	Nagri
	04114900	Beejor
	04112700	Chamariya Khamariya
	04104300	Jhalar Khurd
	04105300	Ahamadpur
	04120000	Panjir
Name of CD Block: Baraily(Badi)		
Less than 5		
	04125500	Karamwada
	04120900	Khamraiya Sohanpur
	04134600	Samnapur Jagir
	04135400	Dhokheda
	04135000	Gurariya
	04131100	Gugalwada
	04136700	Udaigiri
	04129600	Semri Khojra
	04140800	Utiya Kalan
	04140900	Bag Pipliya
	04141800	Magardha
	04130300	Samnapur Kachhi
	04133800	Bagalwada
	04130800	Ghurela
	04136100	Mahragaon Kalan
	04143800	Barha Kalan
	04128300	Bhaisaya
	04125900	Salaiya
	04141000	Kelkachha
	04133000	Deharikalan
	04138400	Bhodiya
	04125600	Gaganwada
	04126200	Banspipliya
	04136200	Khapariya Khurd
	04141600	Nayagaon Kalan

Name of the District:Raisen

Range of Scheduled Tribes population (percentages)	Location code number	Name of village
1	2	3
	04139200	Khargone
	04132800	Gora Mchhawai
	04141700	Maheshwar
	04133600	Kiwali
	04141100	Johar Barha
	04143600	Aliganj
	04134000	Bhiladiya
	04132500	Kishanpur
	04139900	Nayagaon Khurd
	04129700	Bhishti
	04132400	Bharkachha Kalan
	04131000	Jamuniya
	04131600	Khandawar
	04123400	Manjus Kalan
	04135700	Sultanpur
	04127100	Partalai
	04137500	Sinwah
	04138200	Silwah
	04135300	Kotpar Ganesh
	04142000	Panjara Vijaysingh
	04123500	Bamanwada
	04129800	Doobtalai
	04141500	Kingi
	04134200	Dimada
	04127200	Gaihalpur
	04126600	Kanwar
	04129900	Katka Shri
	04139400	Thala
	04125800	Chargaon
	04138300	Pipaliya Karansingh
	04135100	Gol
	04127400	Patni
	04128100	Bahrawan
	04129000	Digwad
	04131900	Badodiya Kalan
	04124700	Pipaliya Nasratkhan
	04126300	Kothari
	04127300	Babai
	04143500	Kotpar Mahant
	04127500	Amrawad Kalan
	04126400	Untiya Khurd
	04142200	Gopalpur
	04133200	Dhandhala
	04134500	Akola
5-10		
	04125300	Dehalwada
	04137300	Panjra Kashiram
	04125400	Khairi Bulakhichand
	04141300	Baniya Khedi
	04133300	Mankapur
	04138700	Jamgarh
	04142400	Muwar
	04133100	Sankheda

Name of the District:Raisen

Range of Scheduled Tribes population (percentages)	Location code number	Name of village
1	2	3
	04139000	Ahmadpur
	04131700	Sultannagar
	04137000	Bhagdei
	04126800	Choupan Mandaiya
	04129400	Gajikhedi
	04132900	Biser
	04123000	Udadmau
	04127900	Damadehi
	04125200	Harsili
	04141400	Simrod
	04142600	Ghat Pipliya
	04140500	Tonga
	04130900	Palkashri
	04125100	Dibbi
	04133500	Motalsir
11-20		
	04140000	Bamhori Baliram
	04138000	Aliwada
	04140300	Khairwada
	04129300	Imaliya
	04124400	Pali
	04136400	Mehka
	04132600	Gadarwas
	04139600	Rajwada
	04122700	Berkhedi Kalan
	04140400	Baiganiya
	04144100	Kosmi
	04128900	Lakhanpur
	04136000	Salaiya
	04128500	Maljhir
	04132700	Bhouti
	04124000	Nayagaon Khurd
	04128700	Pathrai
	04138600	Hamidganj
	04138100	Utiya Khurd
	04138800	Madhamau
	04128000	Kiwlajhir
	04128800	Chhenakachhar
	04123100	Intkhedi
	04140700	Chhawara
	04123700	Khari Samnapur
	04138500	Chhind
	04141200	Amrawad Khurd
	04140100	Jirawada
21-30		
	04139500	Batera
	04135500	Dhanasari
	04139300	Kheri Mugali
	04135600	Panjra Mansaram
	04122800	Kakarua Sojana
	04130400	Chandpura Khurd
	04136900	Senkunwa
	04126900	Kamka

Name of the District:Raisen

Range of Scheduled Tribes population (percentages)	Location code number	Name of village
1	2	3
31-40		
	04121400	Berkhedi Khurd
	04137100	Semri Khubchand
	04137900	Hardob
	04140200	Chhuchhar
	04123600	Gorakhpur
	04121800	Santra
	04125000	Ghot
	04122600	Bhimpur Kanjai
	04123900	Dimadiya
	04138900	Dhilwar
	04122900	Karhaiya
	04128600	Dehrikadka
41-50		
	04120700	Bagwada
	04127000	Parewa
	04124100	Panagar
51-75		
	04120800	Kodari
	04136800	Paplai
76 and above		
	04121300	Churka
	04124200	Dagdaga
	04121100	Umrai Bahara
	04122200	Bhartipur
	04121200	Diyawadi
	04122100	Thawari Ghatkheri
	04121500	Mandwa Mehgawan
	04122300	Ghana Kalan
	04121700	Ghonti Bahra
	04122000	Chora Kamrora
	04121900	Khobi
	04122400	Chanakunda
Name of CD Block: Silwani		
Less than 5		
	04149300	Kundali
	04165900	Nandpur
	04152400	Madhiya
	04147000	Barchheka
	04148100	Gundrai
	04157600	Madhiya
	04150100	Singhpur
	04147600	Pehariya
	04149600	Jaipura
	04153800	Bater
	04151400	Rimjha
5-10		
	04144900	Kiratpur
	04155100	Silwani
	04152800	Simariya
	04147900	Bamhori Kasba
	04145100	Mudapar
	04153300	Sai Kheda

Name of the District:Raisen

Range of Scheduled Tribes population (percentages)	Location code number	Name of village
1	2	3
	04166400	Chandan Pipaliya
	04148200	Dilhari
	04155800	Kunwar Pipaliya
	04167100	Bitali
	04155400	Begawan Kalan
	04166000	Bhanpur
	04153600	Kheri
	04167800	Kunwar Khedi
	04145900	Chingwada Khurd
	04145300	Khamariya
	04167900	Banda Deori
	04145800	Chingwada Kalan
	04148800	Rampura
11-20		
	04152100	Chandpura Khurd
	04155900	Bhatpura
	04166300	Mahgawan Kalan
	04151300	Manakwada
	04145000	Tulsipar
	04168100	Jaithari
	04153700	Bhondiya
	04166900	Berua
	04151100	Pratapgarh
	04145200	Padariya Khurd
	04166500	Chilli
	04167000	Rahma
	04166200	Chouka
	04155200	Begawan Khurd
	04155000	Noorpura
	04150500	Basa
	04148300	Jam
	04150800	Kharairi
	04146600	Samnapur
	04150900	Chhir Pipaliya
	04149400	Padariya Kalan
	04164600	Marheti
	04146000	Ushapur
	04165400	Hatoda
21-30		
	04167600	Patha
	04167700	Bikalpur
	04151900	Singota
	04150600	Dhamanpani
	04152200	Moran Pipaliya
	04159700	Imaliya
	04151500	Bardha
	04152600	Chunhetiya
	04162300	Pratapgarh
	04145500	Deni
	04167400	Chirchita
	04148700	Bajani
	04144700	Rampura Kalan

Name of the District:Raisen

Range of Scheduled Tribes population (percentages)	Location code number	Name of village
1	2	3
	04154700	Jamuniya Paramsukh
	04157700	Dungariya Kalan
	04156300	Hameerpur
	04153500	Bareli
	04145400	Bareli
	04156100	Khamariya Kalan
	04155300	Nigari
	04157100	Muar
	04153000	Sarra Kalan
	04155700	Chicholi
	04151600	Bardha Bambori
	04165700	Bigharra
	04145600	Singpuri
	04146800	Nimnapur
	04144800	Salaiya
31-40		
	04159400	Searmau
	04150000	Malanwada
	04151800	Budha
	04156400	Pathapondi
	04154300	Juniya
	04144600	Mendki
	04150700	Seoni
	04159200	Pipaliya Kalan
	04159600	Ambapani Khurd
	04166100	Gorkhakalan
	04150300	Gailwani
	04149700	Khairi
	04157500	Deori
	04154900	Amapani Kalan
	04154600	Ranipura
	04154400	Dholpur
	04152000	Umarjhir
	04149200	Khirka Ghati
	04157800	Madanpur
	04168000	Chhind
	04154800	Khanpura
	04152500	Sahajpur
	04147500	Salaiya
	04154500	Gaganwada
	04168200	Dungariya
	04149100	Gaganwada
	04157000	Patna
	04164900	Khamariya Khurd
	04151000	Chirah
	04149900	Simariya Khurd
	04153900	Uchera Jamuniya
	04157200	Mankapur
41-50		
	04146300	Gajanda
	04146900	Gupti Hamirpur
	04158100	Jaitpur

Name of the District:Raisen

Range of Scheduled Tribes population (percentages)	Location code number	Name of village
1	2	3
	04165000	Pondi
	04146200	Ramgarh
	04162100	Parasiya
	04151200	Ronsara Ghati
	04163900	Simariya
	04156200	Deori
	04167200	Khamraiya Kalan
	04144500	Majgawan
	04151700	Pala
	04160700	Sarkhadi
	04149500	Kothari
	04157400	Mandha
51-75		
	04146700	Chikali
	04165800	Dhangawan
	04161700	Bichhua
	04148000	Arjani
	04167500	Kolua
	04152300	Papara
	04146500	Jamuniya Ganeshram
	04163400	Sala Barru
	04165200	Magarmoli
	04160600	Hatnapur
	04159000	Hirapur
	04166700	Gorkhakhurd
	04156000	Bakshi
	04161000	Khamkua
	04158400	Rampura Khurd
	04144300	Gadarwara
	04144400	Sahajpuri
	04168400	Noorpura
	04158200	Mardanpur
	04154100	Khamariya Manpur
	04156600	Kachgawan
	04155600	Chandpura Kalan
	04162700	Jamanpani
	04159100	Sarra Khurd
	04147700	Chhitapar
	04145700	Dokri
	04149000	Siyalwada
	04164800	Bagwada
	04163700	Nibhora
	04155500	Kalendi
	04156500	Gajnai
	04158000	Hinotiya
	04158900	Kakarua
	04166800	Kingi
76 and above		
	04164500	Sarra
	04148600	Kesali
	04156800	Berkhedi
	04158500	Gaganwada Kalan

Name of the District:Raisen

Range of Scheduled Tribes population (percentages)	Location code number	Name of village
1	2	3
	04158300	Sultanpur
	04144200	Patna
	04165600	Raipura
	04166600	Jhamar
	04169000	Kartoli
	04159300	Dabri
	04158700	Khamera
	04163200	Papda
	04163100	Kakarua
	04156900	Samnapur
	04153400	Padariya Himmat Singh
	04146400	Suneti
	04164000	Chainpur
	04161600	Salaiya Parsora
	04162500	Gundrai
	04162200	Nagpura
	04162800	Ghoghari
	04159800	Deokani
	04154200	Chauka
	04158600	Ghoorpur
	04164300	Jamanjhiri
	04162400	Raipani
	04148900	Dungariya Khurd
	04163000	Narayanpur
	04148500	Chor Pipliya
	04165500	Jabalpur
	04160200	Khamariya Khurd
	04156700	Jhamar
	04164100	Ponar
	04161100	Bilgawan
	04159500	Singpuri
	04162600	Semra Khas
	04164700	Phulmar
	04160800	Kheri Khodra
	04165100	Chandpura
	04160900	Deori
	04163500	Samnapur
	04146100	Simariya Kalan
	04162900	Mahka
	04164400	Gutori
	04161300	Barrapondi
	04150200	Dungariya Kalan
	04164200	Chargawan
	04168700	Vilai
	04161400	Puddar
	04163800	Pipaliya Khas
	04169200	Gelpur
	04158800	Jarua
	04165300	Berkhedi
	04163600	Johar
	04161500	Sanaidar
	04147100	Jaitgarh
	04160500	Naktua

Name of the District:Raisen

Range of Scheduled Tribes population (percentages)	Location code number	Name of village
1	2	3
	04160300	Tinghara
	04168600	Kukwada
	04161800	Ghoorpur
	04147200	Bhajiya
	04147300	Belgaon
	04153200	Sojni
	04154000	Kota Khajari
	04157300	Mahgawan
	04157900	Bhiloni
	04159900	Mahka
	04160100	Ghana
	04160400	Gadgawan
	04161200	Birpur
	04162000	Tendukheda
	04163300	Amgawan
	04168500	Mahgawan Khurd
	04168900	Pondi
	04169100	Ramgarh
	04169300	Alazpur
Name of CD Block: Udaipura		
Less than 5		
	04181500	Naya Kheda
	04179200	Sagar
	04181100	Dighawan
	04181400	Richhawar
	04178800	Patai
	04176400	Kakrua
	04181800	Gahlawan
	04178200	Bingha
	04181000	Thala
	04171300	Chhater
	04183600	Jamaniya Khurd
	04177600	Kalhedi Khurd
	04181900	Khireti
	04177800	Chhikra
	04178700	Mothagaon
	04179500	Panjara
	04176100	Kiragi Khurd
	04177100	Silari Kalan
	04172100	Khadon
	04178600	Anghora
	04175700	Imjhiri
	04176300	Boras
	04175600	Uradmau
	04185100	Padrai Kalan
	04178400	Kaniwada
	04170300	Bersala
	04171100	Awariya
	04171600	Khuniya
	04171500	Pipaliya Puwariya
5-10		
	04180600	Bamhori Deori
	04171000	Bankhedi

Name of the District:Raisen

Range of Scheduled Tribes population (percentages)	Location code number	Name of village
1	2	3
	04178300	Bhopatpur
	04179800	Pipaliya Kalan
	04177400	Ghana Tunda
	04170100	Pipaliya Kewat
	04182000	Aliwada
	04171400	Lamta
	04173100	Bhuwara
	04172400	Gaikhuri
	04170000	Dholpur
	04170600	Noornagar
	04173000	Ghana Bahediya
	04180400	Kasba Deori
	04177500	Satehari
11-20		
	04183800	Padrai Khurd
	04173200	Niwadi
	04175900	Bamhori Basoda
	04179900	Udaka
	04170900	Silari Khurd
	04184400	Sahajpuri
	04180200	Mohad Paplai
	04177700	Kirgi Kalan
	04174200	Ghatkhedi
	04174400	Nayagaon
	04174800	Bijanhai
	04181700	Sadrai
	04175100	Patna
	04181600	Timrawan
	04174600	Dholshri
	04178100	Ramkhiriya
	04183100	Barkhada
	04170800	Tikhawan
	04184500	Karhaiya Kalan
	04182200	Gorakhpur
	04169700	Kuchwada
	04183500	Dogra
	04184100	Khamariya
	04173300	Bamhori Bhuwari
	04184700	Khaparkheda
	04170200	Shahpura
	04173800	Noniya Bareli
21-30		
	04173700	Kalendi Kalan
	04179400	Poniya
	04170500	Chilli
	04183700	Mehgawan
	04177900	Mankapur
	04185000	Kheruya
	04179700	Badgawan Kalan
	04173900	Barha Khurd
	04169800	Khursuroo
	04179000	Kumhadi
	04184000	Cheekli

Name of the District:Raisen

Range of Scheduled Tribes population (percentages)	Location code number	Name of village
1	2	3
	04184600	Ghuarpur
	04184300	Koda Jamaniya
	04173500	Pachama
31-40		
	04169900	Rosara
	04173400	Rahma
	04174300	Kishanpur
	04173600	Khiriya
	04184900	Noorjahanganj
	04174700	Dungariya Kalan
	04184800	Itua
41-50		
	04180100	Budhanwada
	04174000	Baranjh
	04182100	Barkhedi
	04182700	Berkhedi
51-75		
	04175400	Keolari

Name of the District:Raisen

Range of Scheduled Tribes population (percentages)	Location code number	Name of village
1	2	3
	04180800	Karhaiya
	04175000	Sunhara
	04182800	Simariya
	04175200	Shobhapur
	04184200	Imaliya
	04183000	Samnapur
	04183300	Katak
	04180000	Konda Deori
	04182300	Junapani
	04183900	Badgawan Khurd
76 and above		
	04182600	Unchakheda
	04182400	Dungariya
	04182900	Kukra
	04183200	Rabara
	04180500	Anghori
	04183400	Hathidol
	04180300	Alanpur

Note : Villages having NIL Scheduled Tribes Population have been excluded

Appendix VII-B depicts list of villages according to the proportion of Scheduled Tribes to total population by percentage ranges where Scheduled Tribes population has been recorded as less than 5, 5-10, 11-20, 21-30, 31-40, 41-50, 51-75 & 76 per cent and above.

APPENDIX VIII - VILLAGE DIRECTORY
STATEMENT SHOWING NUMBER OF GIRLS SCHOOLS IN THE VILLAGES

Name of the District : Raisen

Serial number	Name of C. D. block	Village location code number	Name of village	Number of girls school			
				Primary School	Middle School	Matriculation / Secondary School	Higher Secondary / PUC / Intermediate / Junior college
1	2	3	4	5	6	7	8
1	Sanchi	04039900	Gulgaon	1	-	-	-
2		04040200	Sunari(Salamatpur)	1	-	-	-
3		04036800	Dewanganj	1	-	-	-
4		04055300	Sanchet	1	-	-	-
5		04047100	Menhganow	1	-	-	-
6	Gairatganj	04067400	Hardout	1	-	-	-
7		04073500	Rajpura	1	-	-	-
8		04074400	Sudharpur	1	-	-	-
9		04069800	Rampurkalan	1	-	-	-
10		04065000	Garhi	1	-	-	-
11		04062200	Dehagaon	-	1	-	-
12	Begumganj	04095300	Sunwaha	1	-	-	-
13		04094900	Jamunia T.K.	1	-	-	-
14		04077500	Sumar	1	-	-	-
15		04075800	Bhureroo	1	-	-	-
16		04076000	Kaswachoka	1	-	-	-
17		04075200	Belai	1	-	-	-
18		04096300	Naigadiya	1	-	-	-
19		04088900	Padariya R.Dhar	1	-	-	-
20		04083700	Madkhera Tappa	1	-	-	-
21		04076400	Sunehra	1	-	-	-
22		04092100	Sultanganj	1	-	-	-
23		04085200	Veerpur	1	-	-	-
24		04086100	Mansa Dehi	1	-	-	-
25	Obedullaganj	04099700	Itaya kalan	1	-	-	-
26		04102600	Barkhera	1	-	-	-
27		04113000	Chiklodkalan	1	-	-	-
28		04098300	Dahod	1	-	-	-
29		04101400	Dewatiya	1	-	-	-
30		04111300	Gudawal	1	-	-	-
31		04100100	Noorganj	1	-	-	-
32		04118000	Semrikalan	1	-	-	-
33		04099200	Pipariyagajju	1	-	-	-
34		04097500	Polaha	1	-	-	-
35		04108400	Satlapur	1	-	-	-
36		04102200	Tamot	1	-	-	-
37		04110500	Umrowganj	1	-	-	-
38		04105400	Amoda TWD	-	1	-	-
39		04105300	Goharganj	-	-	1	-
40	Badi	04127400	Amrawad kalan	1	-	-	-
41		04143500	Aliganj	1	-	-	-
42		04133700	Bagalwada	1	-	-	-
43		04138300	Bhodiya	1	-	-	-
44		04140600	Chabra	1	-	-	-

1	2	3	4	5	6	7	8
45		04134100	Dimada	1	-	-	-
46		04131000	Googalwada	1	-	-	-
47		04132500	Gadarwas	1	-	-	-
48		04134900	Gurariya	1	-	-	-
49		04123000	Intkhedi	1	-	-	-
50		04138600	Jamgarh	1	-	-	-
51		04135800	Kamton	1	-	-	-
52		04131300	Kutnasir	1	-	-	-
53		04139100	Khargone	1	-	-	-
54		04133200	Mankapur	1	-	-	-
55		04141600	Maheshwar	1	-	-	-
56		04141700	Magardha	1	-	-	-
57		04139500	Rajwada	1	-	-	-
58		04134500	Samnapurjagir	1	-	-	-
59		04140700	Utiyakalan	1	-	-	-
60		04121900	Kamrora	-	1	-	-
61	Silwani	04148100	Dilhari	1	-	-	-
62		04149200	Kundali	1	-	-	-
63		04152500	Chunhetna	1	1	-	-
64		04155000	Silwani	1	-	1	-
65		04157000	Muar	1	-	-	-
66		04162200	Pratapgarh	1	-	-	-
67		04167600	Bikalpur	1	-	-	-
68		04168000	Jaithari	1	-	-	-
69		04153200	Saikheda	-	1	-	-
70		04159300	Searmau	-	1	-	-
71		04167900	Chhind	-	1	-	-
72		04147800	Bamhori Kasba		-	1	-
73	Udaipura	04169600	Kuchwada	1	-	-	-
74		04170500	Noornagar	1	-	-	-
75		04171200	Chhater	1	-	-	-
76		04171400	Pipaliya puwarya	1	-	-	-
77		04173200	Bamhori Bhuwari	1	-	-	-
78		04178000	Ramkheria	1	-	-	-
79		04178500	Anghora	1	-	-	-
80		04181500	Timarwan	1	-	-	-
81		04173700	Noniya Bareli	1	-	-	-
82		04178100	Bingha	1	-	-	-
83		04176400	Chouras	1	-	-	-
84		04178300	Kaniwada	1	-	-	-
85		04177800	Mankapur	1	-	-	-
86		04181900	Aliwada	-	1	-	-
87		04176200	Boras	-	1	-	-
88		04180900	Thala	-	1	-	-
89		04180400	Kasba deori	-	1	1	-
District total :				77	11	4	-

SECTION II TOWN DIRECTORY

Notes Explaining the Codes Used in the town Directory

Town Directory statements (I to VII)

Statement I : Status and Growth History

Column (2) : Class, name and civic administration status of town :

Class has been introduced to facilitate analysis of town directory data at the state and all India levels. It is presented according to 2001 Census Population of the town as follows :

Population	Class
100,000 and above	I
50,000 - 99,999	II
20,000 - 49,999	III
10,000 - 19,999	IV
5,000 - 9,999	V
Below 5,000	VI

Town with a population of one hundred thousand (1,00,000)and above is treated as a city.

The civic administration status of the towns is indicated within bracket against the name of the town. The following abbreviations are used to denote civic status of town.

(I)	Municipal Corporation	M. Corp.
(II)	Municipal Committee	MC
(III)	Municipal Council	M Cl
(IV)	City Municipal Council	CMC
(V)	Town Municipal Council	TMC
(VI)	Municipal Board	MB
(VII)	Municipality	M
(VIII)	Cantonment Board/Cantonment	CB
(IX)	Notified Area	NA
(X)	Notified Town	NT
(XI)	Notified Area Committee/ Notified Area Council	NAC
(XII)	Notified Town Area	NTA
(XIII)	Industrial Notified Area	INA
(XIV)	Industrial Township	ITS
(XV)	Township	TS
(XVI)	Town Panchayat	TP
(XVII)	Nagar Panchayat	NP
(XVIII)	Town Committee/ Town Area Committee	TC
(XIX)	Small Town Committee	ST
(XX)	Estate office	EO
(XXI)	Gram Panchayat	GP
(XXII)	Census Town	CT

Others columns need no comments.

Statement II - Physical Aspects and Location of towns, 1999.

Column 3 to 5 : Physical Aspects

In this columns the Rainfall and Maximum & Minimum Temperature of the town is recorded.

Column 6, 7 and 8 :

Name of the State headquarters, District headquarters and Sub-Divisional headquarters with distance from the referent town in kilometers, is to be recorded respectively. If the names mentioned in these columns are the same as the referent town itself, the distance is recorded as (0) zero.

Column 9& 10 :

Name of the nearest city with one lakh and more and five lakhs and more population are recorded.

Column 11, 12 and 13 :

If referent town enjoys the facility of railway station, bus route facility or navigable river/canal. Its name is to be mentioned. If not available, then the name of nearest place with distance, where such facility exists is to be mentioned.

Statement III : Municipal Finance 1998 – 1999

Item-wise amount of receipt and expenditure in thousand rupees, relating to municipal finance of the town for the year 1998-99 is to be recorded.

Statement IV : Civic and Other amenities, 1999

Column (1 to 5) : Self explanatory.

Column (6) : Road length (in kms.)

Information about kutcha / pucca road is to be recorded separately for the roads within the limits of the referent town.

(i)	Pucca Road	PR
(ii)	Kutcha Road	KR

Column (7) : System of Sewerage

Generally, by sewerage system is implied the network of mains and branches of underground conduits for the conveyance of sewerage to the point of disposal. Sewers that carry only household and industrial wastes are called separate sewers, those that carry storm water from roofs, streets and other surface are known as storm water drains, while those carrying both sewage and storm water are called combined sewers.

The codes used for different types of drainage system are as follows :

(i)	Sewer	S
(ii)	Open Surface Drains	OSD
(iii)	Box Surface Drains	BSD
(iv)	Sylk Drains	SD
(v)	Cesspool method	CP
(vi)	Pit System	Pt
(vii)	Others	O

Column 8 to 11 : Number of latrines

Number of various types of latrines both Public and Private are given in these columns.

Column 12 : Method of disposal of night soil

The various prevalent method of disposal of night soil are given below with codes :

Head Loads	HL
Basket	B
Wheel Barrows	WB
Septic Tank	ST
Pit System	Pt
Sewerage	S
Others	O

Column 13 and 14 : Water supply

Source and capacity of storage system. The following codes are used in these columns:

Column 13:

(i)	Tap water	T
(ii)	Tube-well water	TW
(iii)	Tank Water	TK
(iv)	Well water	W

Column 14:

(v)	Over Head Tank	OHT
(vi)	Service Reservoir	SR
(vii)	River Infiltration Gallery	RIG
(viii)	Bore Well Pumping System	BWP
(ix)	Pressure Tank	PT

The information on major source of water supply are given in column 13 and the storage capacity against each in kilo-litres (in bracket) are presented in column 14.

Column 15 : Fire Fighting Service

In case the fire fighting service is available in the referent town 'yes' is recorded. If the facility is not available within the town. The name of the nearest place having this facility with its distance from the referent town has been recorded.

Column 16 to 20 : Electrification (Number of connections)

Different types of electric connections have been shown in these columns, i.e. Domestic, Industrial, Commercial, Road lighting (points) & others.

Statement V : Medical, Educational, Recreational and Cultural Facilities, 1999

Column 1 to 3 : Self explanatory.

Column 4 & 5 :

The data covers all such medical institutions run by or aided by Government/Semi Government/Local bodies and Charitable institutions or Social agencies like the Missionaries. Where the family planning centres are attached to hospitals or maternity and child welfare centres or Primary Health Centres, may be treated as independent units and counted separately using following codes :

(i)	Hospital	H
(ii)	Dispensary	D

(iii)	Health Centre	HC
(iv)	Family Welfare Centre	FWC
(v)	T.B. Clinic	TB
(vi)	Nursing Home	NH
(vii)	Others	O

In case of more than one institutions of any type, it is indicated within brackets the number of such institution (s) e.g. D(3), NH(8), etc. The institutions have further been distinguished by providing additional codes within the bracket as given below :

Ayurvedic	A
Unani	U
Homoeopathic	Hom

Column 6 to 9 :

The codes used for these columns are as follows :

(i)	Arts only	A
(ii)	Science only	S
(iii)	Commerce only	C
(iv)	Arts & Science only	AS
(v)	Arts & Commerce only	AC
(vi)	Combined for all categories-Arts, Science and Commerce	ASC
(vii)	Law	L
(viii)	University	U
(ix)	Others	O

Column 10 : Recognized shorthand, typewriting and vocational training institutes

"Recognised" should mean recognised by some statutory authority, like education department, commerce department, labour department etc. of the government or semi government or autonomous bodies, public sector undertakings etc.

The following codes are used :

(i)	Vocational Training Institute	VT
(ii)	Shorthand	SH
(iii)	Typewriting	Type
(iv)	Shorthand & Typewriting	SH Type
(v)	Others	O

The vocational institutions like - Applied Art/ Painting college, Pharmacy college, B. Ed. College, Teacher's Training Institute, Music / Dance School, Nursing School etc. are covered under 'Others'.

Column 11 to 14: Higher Secondary/Intermediate/ Senior Secondary/PUC/Junior College level, Secondary/Matriculation, Middle Schools/ Junior Secondary and Primary Schools.

School up to class V are treated as Primary or elementary schools. These include Nursery schools, Kindergarten schools, Pre-Primary schools, Junior Basic schools upto class V and Primary schools upto class IV.

Schools upto VIII are considered as Middle school or Junior Secondary.

Schools upto class X are considered as Matriculation or Secondary schools.

Schools upto XI or XII classes are considered as Higher Secondary / Intermediate / Pre University / Junior College etc. This would cover 10+2 classes whether held in schools or college.

If there are composite schools like middle schools with primary classes or Secondary schools with Middle classes, these are also included in the number of Primary and Middle schools, respectively. For example, if in a town, there are two Primary Schools and one Middle school with Primary classes, the number of Primary schools in the town is given as three and that of Middle schools as one though there are only three educational institutions.

If there are more institutions of a type in the town, the number is indicated within bracket along with the abbreviation, e.g. P(4), M(3).

Column 15 : Adult literacy class/centres

This column has been introduced keeping in view the Minimum Needs Programme of the Planning Commission. There are number of Adult Education Centres which are included in these columns.

If an educational facility is not available in the town, the name of the nearest place and its distance in kilometres from the town where the facility is available is mentioned.

Column 16 : Working Women's hostels with number of seats

The number of working women's hostel if available in the referent town is mentioned with number of seats. If the facility is not available in the town the

name of nearest place with distance where the facility is available is recorded.

Column 17 to 19 : Recreational and Cultural Facilities

Stadium, Cinema, Auditorium/Drama/Community Hall are covered under recreational & cultural facilities. The particulars of permanent recreational facilities are considered for these columns.

Column 20 : Public Libraries, Reading Rooms

Number of public libraries and reading rooms available in the referent town are recorded in codes as follows :

(i)	Public Library	PL
(ii)	Reading room	RR

Statement VI : Trade, Commerce, Industry and Banking, 1999

Column 3 to 8 : Name of three most important commodities exported and names of three most important commodities manufactured in the town are recorded.

Column 9 : Number of Banks

Number of Banks available in the referent town both Commercial and Co-operative banks are recorded against this column.

Column 10 & 11 : **Number of Agricultural Credit Societies and Non Agricultural Credit Societies**

The total number of Agricultural Credit Societies and Non Agricultural Credit Societies in the referent town are recorded against these columns.

Statement VII : Civic and other Amenities in Slums, 1999

This is the statement on civic and other amenities in all slums whether notified or not and for all towns having statutory bodies, like municipality, Municipal Corporation, Town area committee etc.

STATEMENT - I
STATUS AND GROWTH HISTORY

Serial number	Class, name and civic status of town	Location code number	Name of Taluk/ Tahsil/ Police Station/ Island etc.	Name of CD Block	Area (in sq. km.)	Number of households including houseless households	Population and growth rate (in brackets) of the town at the Censuses of		
							1901	1911	1921
1	2	3	4	5	6	7	8	9	10
1	IV Badi (NP)	43408000	Baraily	0000	37.45	2,841	0	0	0
2	III Bareli (NP)	43410000	Baraily	0000	13.94	4,722	0	0	0
3	III Begamganj (M)	43401000	Begamganj	0000	18.46	5,325	0	0	3,774
4	V Gairatganj (CT)	43403000	Gairatganj	0000	3.8	1,474	0	0	0
5	III Mandideep (M)	43406000	Goharganj	0000	12.88	9,006	0	0	0
6	IV Obedullaganj (NP)	43409000	Goharganj	0000	29.86	3,517	0	0	0
7	III Raisen (M)	43404000	Raisen	0000	19.08	6,432	0	3,577	2,897 (-19.0)
8	V Sanchi (NP)	43402000	Raisen	0000	14.4	1,230	0	0	0
9	V Sultanpur (NP)	43405000	Goharganj	0000	14.77	1,505	0	0	0
10	IV Udaipura (NP)	43407000	Udaipura	0000	13.77	2,392	0	0	0

STATEMENT - I
STATUS AND GROWTH HISTORY

Population and growth rate (in brackets) of the town at the Censuses of								Density (2001 Census)	Sex ratio			Class, name and civic status of town	Serial number
1931	1941	1951	1961	1971	1981	1991	2001		1981	1991	2001		
11	12	13	14	15	16	17	18	19	20	21	22	2	1
0	2,363	0	0	0	8,423	11,660 (+38.5)	16,094 (+38.0)	430	858	874	884	IV Badi (NP)	1
0	3,748	0	5,847	8,263 (+41.3)	13,013 (+57.5)	18,645 (+43.3)	27,379 (+46.8)	1,964	856	863	881	III Bareli (NP)	2
3,747 (-0.7)	4,382 (+17.0)	6617 (+51.0)	10,029 (+51.6)	13,366 (+33.3)	18,314 (+37.0)	23,834 (+30.1)	30,448 (+27.8)	1,650	882	878	899	III Begamganj (M)	3
0	0	0	0	0	0	6,479	8,095 (+24.9)	2,130	0	900	884	V Gairatganj (CT)	4
0	0	0	0	0	0	20,401	39,859 (+95.4)	3,095	0	723	778	III Mandideep (M)	5
0	0	0	0	0	7,454	15,508 (+108.1)	19,938 (+28.6)	668	862	885	897	IV Obedullaganj (NP)	6
3,498 (+20.8)	3,886 (+11.1)	Declassified	5,962	9,138 (+53.3)	15,914 (+74.2)	24,173 (+51.9)	35,702 (+47.7)	1,871	864	890	898	III Raisen (M)	7
0	0	0	0	0	0	0	6,784	471	0	0	886	V Sanchi (NP)	8
0	0	0	0	0	0	7,041	8,718 (+23.8)	590	0	911	869	V Sultanpur (NP)	9
0	2,870	0	0	0	7,618	10,075 (+32.3)	13,783 (+36.8)	1,001	859	859	864	IV Udaipura (NP)	10

STATEMENT-II
PHYSICAL ASPECTS AND LOCATION OF TOWNS, 1999

Serial number	Class, name and civic status of town	Physical aspects			Name of and road distance in kilometer(s) from	
		Rainfall (in mm)	Temperature (in centigrade) Maximum	Minimum	State HQ.	District HQ.
1	2	3	4	5	6	7
1	IV Badi (NP)	1176.7	32.4	16.8	Bhopal (102)	Raisen (70)
2	III Bareli (NP)	1176.7	32.4	16.8	Bhopal (120)	Raisen (90)
3	III Begamganj (M)	1251.6	32.4	16.8	Bhopal (125)	Raisen (78)
4	V Gairatganj (CT)	1104.9	32.4	16.8	Bhopal (102)	Raisen (55)
5	III Mandideep (M)	1106.2	31.5	19.1	Bhopal (24)	Raisen (68)
6	IV Obedullaganj (NP)	1106.2	31.5	19.1	Bhopal (35)	Raisen (86)
7	III Raisen (M)	1169.5	32.4	16.8	Bhopal (47)	Raisen (0)
8	V Sanchi (NP)	1169.5	32.4	16.8	Bhopal (45)	Raisen (24)
9	V Sultanpur (NP)	1106.2	32.4	16.8	Bhopal (80)	Raisen (38)
10	IV Udaipura (NP)	1025.3	32.7	18.5	Bhopal (155)	Raisen (127)

STATEMENT-II
PHYSICAL ASPECTS AND LOCATION OF TOWNS, 1999

Name of and road distance in kilometer(s) from			Railway station	Bus facility	Navigable river/ canal (if within ten kilometers)	Class, name and civic status of town	Serial number
Sub-division /Taluk/Tahsil / Police station/ Development Block/ Island HQ.	Nearest city with population of one lakh and more	Nearest city with population of five lakh and more					
8	9	10	11	12	13	2	1
Bareli (18)	Bhopal (102)	Bhopal (102)	Piparia (53)	Badi (0)	-	IV Badi (NP)	1
Bareli (0)	Bhopal (120)	Bhopal (120)	Piparia (42)	Bareli (0)	-	III Bareli (NP)	2
Begamganj (0)	Sagar (65)	Bhopal (125)	Sagar (65)	Begamganj (0)	-	III Begamganj (M)	3
Gairatganj (0)	Sagar (86)	Bhopal (102)	Sanchi (70)	Gairatganj (0)	-	V Gairatganj (CT)	4
Goharganj (20)	Bhopal (24)	Bhopal (24)	Mandideep (0)	Mandideep (0)	-	III Mandideep (M)	5
Goharganj (10)	Bhopal (35)	Bhopal (35)	Obedullaganj (0)	Obedullaganj (0)	-	IV Obedullaganj (NP)	6
Raisen (0)	Vidisha (33)	Bhopal (47)	Salamatpur (18)	Raisen (0)	-	III Raisen (M)	7
Raisen (24)	Vidisha (9)	Bhopal (45)	Sanchi (0)	Sanchi (0)	-	V Sanchi (NP)	8
Goharganj (35)	Bhopal (80)	Bhopal (80)	Obedullaganj (40)	Sultanpur (0)	-	V Sultanpur (NP)	9
Udaipura (0)	Bhopal (155)	Bhopal (155)	Gadarwara (40)	Udaipura (0)	Narmada (6)	IV Udaipura (NP)	10

STATEMENT - III
MUNICIPAL FINANCE, 1998-99

Serial number	Class, name and civic status of town	Receipt (in Rs.'000)						
		Receipt through taxes, etc.	Revenue derived from municipal properties and power apart from taxation	Government grant	Loan	Advance	Other sources (specify)	Total receipt
1	2	3	4	5	6	7	8	9
1	IV Badi (NP)	1,718	1,132	514	0	0	224	3,588
2	III Bareli (NP)	1,788	901	3,541	0	32	715	6,977
3	III Begamganj (M)	961	501	1,841	0	0	2,669	5,972
4	V Gairatganj (CT)	0	0	0	0	0	0	0
5	III Mandideep (M)	7,800	450	1,000	0	0	150	9,400
6	IV Obedullaganj (NP)	2,205	954	1,323	0	0	338	4,820
7	III Raisen (M)	3,277	1,018	6,432	436	98	0	11,261
8	V Sanchi (NP)	1,246	656	1,979	0	0	1,752	5,633
9	V Sultanpur (NP)	2,000	400	800	350	0	3	3,553
10	IV Udaipura (NP)	2,380	356	2,235	0	0	438	5,409

STATEMENT - IV
CIVIC AND OTHER AMENITIES, 1999

Serial number	Class, name and civic status of town	Population (2001 Census)	Population 2001 Census			System of sewerage	Number of latrines			
			Scheduled Castes	Scheduled Tribes	Road length (in km. (s))		Total	Water borne	Service	Others
1	2	3	4	5	6	7	8	9	10	11
1	IV Badi (NP)	16,094	2,071	1,535	KR(15) PR(12)	OSD	994	993	0	1
2	III Bareli (NP)	27,379	3,219	808	KR(7) PR(12)	OSD, BSD	4,853	3,000	600	1,253
3	III Begamganj (M)	30,448	3,665	535	KR(8) PR(10)	OSD	4,650	4,150	500	0
4	V Gairatganj (CT)	8,095	748	161	KR(5) PR(5)	OSD	800	0	0	800
5	III Mandideep (M)	39,859	3,921	1,991	KR(2) PR(77)	BSD, OSD	6,330	4,789	1,538	3
6	IV Obedullaganj (NP)	19,938	2,415	1,785	KR(10) PR(7)	OSD	1,629	1,584	40	5
7	III Raisen (M)	35,702	5,158	1,385	KR(8) PR(48)	OSD	3,687	3,014	667	6
8	V Sanchi (NP)	6,784	1,629	113	KR(15) PR(8)	Pt	356	350	3	3
9	V Sultanpur (NP)	8,718	892	1,363	KR(23) PR(14)	OSD	1,312	62	100	1,150
10	IV Udaipura (NP)	13,783	1,760	401	KR(5) PR(8)	OSD	1,313	220	260	833

STATEMENT - III
MUNICIPAL FINANCE, 1998-99

Expenditure (in Rs.'000)							Class, name and civic status of town	Serial number
General administration	Public safety	Public health and conveniences	Public works	Public institutions	Others (specify)	Total expenditure		
10	11	12	13	14	15	16	2	1
642	311	2,002	546	136	331	3,968	IV Badi (NP)	1
2,326	19	74	3,773	0	1,975	8,167	III Bareli (NP)	2
240	99	1,356	759	408	2,862	5,724	III Begamganj (M)	3
0	0	0	0	0	0	0	V Gairatganj (CT)	4
1,600	478	3,006	5,505	0	536	11,125	III Mandideep (M)	5
810	293	2,653	1,041	104	273	5,174	IV Obedullaganj (NP)	6
574	2723	1,703	2,660	112	4,482	12,254	III Raisen (M)	7
419	903	1,576	909	494	352	4,653	V Sanchi (NP)	8
720	525	1,500	1,200	10	250	4,205	V Sultanpur (NP)	9
1,132	237	659	2,171	1,087	49	5,335	IV Udaipura (NP)	10

STATEMENT - IV
CIVIC AND OTHER AMENITIES, 1999

Method of disposal of night soil	Water supply		Fire fighting service	Electrification (number of connections)					Class, name and civic status of town	Serial number
	Source of supply	System of storage with capacity in kilolitres (in brackets)		Domestic	Industrial	Commercial	Road lighting (points)	Others		
12	13	14	15	16	17	18	19	20	2	1
ST	T,TW	OHT (300)	Bareli (18)	1,315	46	178	900	40	IV Badi (NP)	1
B, ST	T,TW	OHT (60)	Yes	3,012	61	608	734	70	III Bareli (NP)	2
ST, Pt	T,TW	OHT (600)	Sagar (65)	2,719	54	497	793	181	III Begamganj (M)	3
ST, Pt	T,TW	OHT (95)	Bhopal (102)	1,015	16	215	70	0	V Gairatganj (CT)	4
ST, WB	T,TW	OHT (375)	Yes	2,995	271	577	828	12	III Mandideep (M)	5
ST, WB	T,TW	OHT (154)	Yes	3,612	118	510	600	19	IV Obedullaganj (NP)	6
ST, WB	TW,T	OHT (1800)	Yes	3,297	74	723	746	145	III Raisen (M)	7
Pt, ST	TW,T	OHT (45)	Vidisha (9)	532	5	35	200	102	V Sanchi (NP)	8
ST, WB	T,TW	OHT (540)	Raisen (38)	468	22	135	180	220	V Sultanpur (NP)	9
ST, WB	T,TW	BWP (-) (3030)	Bareli (35)	825	32	220	212	0	IV Udaipura (NP)	10

STATEMENT - V
MEDICAL, EDUCATIONAL, RECREATIONAL AND CULTURAL FACILITIES, 1999

Serial number	Class, name and civic status of town	Population (2001 Census)	Medical facilities		Educational facilities
			Hospitals/ Dispensaries/ T.B. clinics etc.	Beds in medical institutions noted in column 4	Arts/Science/ Commerce/ Law/ Other colleges (of degree level and above)
1	2	3	4	5	6
1	IV Badi (NP)	16094	H D	17	Bareli(18)
2	III Bareli (NP)	27379	H(2) D(2)	30	A
3	III Begamganj (M)	30448	D(2) HC	10	ASC
4	V Gairatganj (CT)	8095	HC	12	A
5	III Mandideep (M)	39859	H D	10	ASC
6	IV Obedullaganj (NP)	19938	H D	18	AC
7	III Raisen (M)	35702	H(2) FWC TB	120	A ASC
8	V Sanchi (NP)	6784	HC	10	Vidisha(9)
9	V Sultanpur (NP)	8718	D(2)	0	Raisen(38)
10	IV Udaipura (NP)	13783	H	30	A

STATEMENT - V
MEDICAL, EDUCATIONAL, RECREATIONAL AND CULTURAL FACILITIES, 1999

Serial number	Class, name and civic status of town	Educational facilities				
		Secondary/ Matriculation	Junior secondary and Middle schools	Primary schools	Adult literacy classes/ centres, others (specify)	Working women's hostels with number of seats
1	2	12	13	14	15	16
1	IV Badi (NP)	2	4	7		Bhopal (102)
2	III Bareli (NP)	10	15	20	1	Bhopal (120)
3	III Begamganj (M)	4	10	23	Raisen (78)	Bhopal (125)
4	V Gairatganj (CT)	3	5	7		Bhopal (102)
5	III Mandideep (M)	5	10	20		Bhopal (24)
6	IV Obedullaganj (NP)	2	5	7		Bhopal (35)
7	III Raisen (M)	2	5	6	8	Bhopal(47)
8	V Sanchi (NP)	1	2	4		Bhopal(45)
9	V Sultanpur (NP)	2	6	14	Raisen(38)	Bhopal(80)
10	IV Udaipura (NP)	2	2	4		Bhopal (155)

STATEMENT - V

MEDICAL, EDUCATIONAL, RECREATIONAL AND CULTURAL FACILITIES, 1999

Educational facilities				Higher secondary/ Intermediate/ Senior Secondary/ PUC (Pre-university college)/ Junior college level	Class, name and civic status of town	Serial number
Medical colleges	Engineering colleges	Polytechnics	Recognised shorthand, typewriting and vocational training institutions			
7	8	9	10	11	2	1
Bhopal(102)	Bhopal(102)	Bhopal(102)	-	2	IV Badi (NP)	1
Bhopal (120)	Bhopal (120)	Bhopal (120)	-	8	III Bareli (NP)	2
Bhopal (125)	Sagar (65)	Sagar (65)	-	2	III Begamganj (M)	3
Bhopal (102)	Sagar (86)	Sagar (86)	-	2	V Gairatganj (CT)	4
Bhopal (24)	1	Bhopal (24)	-	2	III Mandideep (M)	5
Bhopal (35)	Bhopal (35)	Bhopal (35)	Type	2	IV Obedullaganj (NP)	6
Bhopal(47)	Vidisha(37)	Vidisha(37)	O	2	III Raisen (M)	7
Bhopal(45)	Vidisha(9)	Vidisha(9)	-	1	V Sanchi (NP)	8
Bhopal(80)	Bhopal(80)	Bhopal(80)	-	1	V Sultanpur (NP)	9
Bhopal (155)	Bhopal (155)	Bhopal (155)	-	2	IV Udaipura (NP)	10

STATEMENT - V

MEDICAL, EDUCATIONAL, RECREATIONAL AND CULTURAL FACILITIES, 1999

Number of recreational and cultural facilities				Class, name and civic status of town	Serial number
Stadium	Cinema	Auditorium / Drama/ community Halls	Public libraries including reading rooms		
17	18	19	20	2	1
-	1	1	-	IV Badi (NP)	1
-	1	-	-	III Bareli (NP)	2
-	1	-	-	III Begamganj (M)	3
-	1	-	-	V Gairatganj (CT)	4
-	-	-	-	III Mandideep (M)	5
-	-	-	-	IV Obedullaganj (NP)	6
-	-	-	PL	III Raisen (M)	7
-	-	1	PL	V Sanchi (NP)	8
-	-	-	-	V Sultanpur (NP)	9
1	-	-	-	IV Udaipura (NP)	10

STATEMENT - VI

TRADE, COMMERCE, INDUSTRY AND BANKING, 1999

Serial number	Class, name and civic status of town	Name of three most important commodities exported			Name of three most important commodities manufactured
		1st	2nd	3rd	1st
1	2	3	4	5	6
1	IV Badi (NP)	Wooden Furniture	Bamboo Baskets	Bricks	Poha
2	III Bareli (NP)	Soyabean	Pulses	Wheat	Pulses
3	III Begamganj (M)	Masoor	Gram	Soyabean	Agricultural Equip.
4	V Gairatganj (CT)	Bidi	-	-	Bidi
5	III Mandideep (M)	Medicines	Electrical Goods	Electro Graphite	Medicines
6	IV Obedullaganj (NP)	Wheat	Gram	Soyabean	Damar Road Material
7	III Raisen (M)	Wheat	Soyabean	Stone	Earthern Pots
8	V Sanchi (NP)	-	-	-	-
9	V Sultanpur (NP)	Wheat	Gram	Soyabean	Wooden Furniture
10	IV Udaipura (NP)	Grains	Gram	Soyabean	Bidi

STATEMENT - VII

CIVIC AND OTHER AMENITIES IN SLUMS, 1999

Serial number	Class and name of town	Name of the slum	Is it notified	No. of households (approximate)	Population of the Slum (approximate)	Paved roads (in kilo-meters)	System of sewerage
1	2	3	4	5	6	7	8
1	IV Badi	1.Dr.Bhimrao Ambedkar	No	57	436	0.5	OSD
2	III Bareli	1.Bidua Colony Ward, Ward No.8	Yes	220	1313	0.5	OSD
		2.Civil Lines Ward, Ward No.6	Yes	120	600	0.25	OSD
		3.Dr.Ambedkar Ward, Ward No.14	Yes	210	1271	1	OSD
		4.Galla Mandi Ward, Ward No.7	Yes	180	1000	0.5	OSD
		5.Jawaharal Nehru Ward , Ward No.15	Yes	200	1271	0.25	OSD
		6.Mahatme Gandhi Ward, Ward No.3	Yes	50	400	0.25	OSD
		7.Mo.Azad Ward, Ward No.2	Yes	175	900	0.5	OSD
		8.Police Line Ward, Ward,No.5	Yes	200	1284	0.5	OSD
		9.Rani Durgawati Ward, Ward No.13	Yes	200	1206	0.5	OSD
		10.Rajendra Prasad Ward, Ward No.11	Yes	200	1214	0.5	OSD
		11.Saket Nagar Ward, Ward No.4	Yes	175	900	0.5	OSD
		12.Sardar Patel Ward, Ward No.9	Yes	100	600	0.25	OSD
		13.Shakti Nagar, Ward No.1	Yes	130	700	1	OSD
		14.Subhash Ward, Ward No.10	Yes	80	500	0.25	OSD
		15.Tilak Ward, Holi Chowk	Yes	130	800	0.25	OSD
3	III Begamganj	1. Behind Block	No	250	800	0.1	OSD
		2. Behind Municipal Tekri	No	300	1500	0.2	OSD
		3. Dhosipura And Babdi Area	No	300	1480	0.2	OSD
		4. Din Dayal Colony	No	300	1100	0.05	OSD
		5. Gamiria Churakka Prasari	No	325	1600	0.1	OSD
		6. Hadaipur Area	No	300	1600	0.2	OSD
		7. Hajirapura	No	250	1300	0.1	OSD
		8. Kasai Mandi And Lala Pura Area	No	300	1500	0.25	OSD
		9. Kila Mala Phatak Area	No	300	1550	0.2	OSD
		10. Kila Middle School Area	No	275	1400	0.3	OSD
		11. Mahadeo Pura	No	280	1450	0.2	OSD
		12. Pakka Phatak Jhuraia Mandir Area	No	170	600	0.25	OSD
		13. Mata Mandir Area	No	300	1500	0.2	OSD

STATEMENT - VI

TRADE, COMMERCE, INDUSTRY AND BANKING, 1999

Name of three most important commodities manufactured		Number of banks	Number of agricultural credit societies	Number of non-agricultural credit societies	Class, name and civic status of town	Serial number
2nd	3rd					
7	8	9	10	11	2	1
Biscuits	Earthern Pots	3	1	-	IV Badi (NP)	1
Trolley	Agricultural Equip.	6	2	-	III Bareli (NP)	2
Bidi	Bricks	6	4	2	III Begamganj (M)	3
-	-	4	12	30	V Gairatganj (CT)	4
Electrical Goods	Electro Graphite	6	1	-	III Mandideep (M)	5
Bricks	Trolley	5	-	-	IV Obedullaganj (NP)	6
Bricks	Building Materials	7	1	4	III Raisen (M)	7
-	-	4	1	-	V Sanchi (NP)	8
Bricks	Earthen Toys	2	4	20	V Sultanpur (NP)	9
Bricks		4	2	1	IV Udaipura (NP)	10

STATEMENT - VII

CIVIC AND OTHER AMENITIES IN SLUMS, 1999

Number of latrines				Method of disposal of night soil	No. of tap points/ public hydrants installed for supply of protected water	Electricity connections			Class and name of town	Serial number
	Private		Community			Domestic	Road lighting (points)	Others		
water borne	service	others								
9	10	11	12	13	14	15	16	17	2	1
4	0	0	4	ST	15	40	15	0	IV Badi	1
80	20	120	0	WB, ST	1	100	15	0	III Bareli	2
90	30	0	0	WB, ST	0	120	8	0		
130	30	50	0	WB, ST	4	210	30	0		
75	0	105	0	WB, ST	0	160	40	0		
100	25	75	0	WB, ST	2	200	25	0		
30	20	0	0	WB, ST	0	50	6	0		
125	50	0	0	WB, ST	0	175	30	0		
125	75	0	0	WB, ST	0	200	30	0		
80	10	90	0	WB, ST	3	200	25	0		
75	75	50	0	WB, ST	3	200	20	0		
125	50	0	0	WB, ST	0	175	25	0		
50	50	0	0	WB, ST	5	100	20	0		
100	30	0	0	WB, ST	0	130	50	0		
55	25	0	0	WB, ST	2	80	15	0		
80	50	0	0	WB, ST	1	130	25	0		
215	35	0	0	ST, Pt	20	140	40	0	III Begamganj	3
250	30	0	0	ST, Pt	20	130	40	0		
250	25	0	0	ST, Pt	22	200	35	0		
230	10	0	0	ST, Pt	25	150	40	0		
300	36	0	0	ST, Pt	21	160	40	0		
230	30	0	0	ST, Pt	20	130	30	0		
250	35	0	0	ST, Pt	20	130	15	0		
240	30	0	0	ST, Pt	20	140	40	0		
250	28	0	0	ST, Pt	22	150	35	0		
250	32	0	0	ST, Pt	20	155	38	0		
260	30	0	0	ST, Pt	20	150	37	0		
235	45	0	0	ST, Pt	25	80	20	0		
250	24	0	0	ST, Pt	25	120	30	0		

Serial number	Class and name of town	Name of the slum	Is it notified	No. of households (approximate)	Population of the Slum (approximate)	Paved roads (in kilo-meters)	System of sewerage
1	2	3	4	5	6	7	8
		14. Phakira Mohalla	No	300	1500	0.1	OSD
		15. Ramnagar Syamnagar Area	No	350	2000	0	OSD
		16. Sagoni Area	No	250	800	0	OSD
		17. Sahu Dharamsala Road Area	No	250	1300	0.25	OSD
4	III Mandideep	1.Balgangadhar	Yes	250	1144	0	OSD
		2.Dr. Bhimrao Ambedkar Ward No. 10	Yes	230	1297	0	OSD
		3.Dr.Zakir Hussain	Yes	440	1945	0	OSD
		4.Indiragandhi Ward No.4	Yes	255	1268	0	OSD
		5.Mahatma Gandhi Ward	Yes	235	1276	0	OSD
		6.Rajiv Gandhi Ward No. 18	Yes	150	1122	0	OSD
		7.Shivaji Ward No.14	Yes	200	1201	0	OSD
		8.Subhash Chandra Bose Ward	Yes	240	1243	0	OSD
5	IV Obedullaganj	1. Arjun Nagar Ward 10	Yes	200	1011	2	OSD
		2. Arjun Nagar Ward 11	Yes	190	1072	2.5	OSD
		3. Arjun Nagar Ward 12	Yes	168	1005	3	OSD
		4. Islama Ward No. 6	Yes	90	880	3.5	OSD
		5. Khelli Kheda Ward No.3	Yes	140	1130	4	OSD
		6. Kishankheda Ward 1	Yes	212	1185	6	OSD
		7. Lodhi Mohalla Ward 5	Yes	163	1080	4	OSD
		8. Umaria Ward No. 7	Yes	102	924	2	OSD
6	III Raisen	1. Narapura Ward No. 1	Yes	60	280	2	OSD
		2. Ward No. 2 Babdi Pura	Yes	58	276	2	OSD
		3. Ward No. 3 Madhai Pura	Yes	56	278	2	OSD
		4. Ward No. 4 Gopalpur	Yes	58	278	0.25	OSD
		5. Ward No. 5 Tiptta Bazar	Yes	55	270	1	OSD
		6. Ward No. 6 Gwohipura	Yes	61	286	1.5	OSD
		7. Ward No. 7 Kasaipura	Yes	58	278	1.5	BSD
		8. Ward No. 8 Ganj Bazar	Yes	58	278	1	OSD, BSD
		9. Ward No. 9 Ramlila Maidan	Yes	58	278	0.5	BSD
		10. Ward No. 10 Ganj Bazar	Yes	56	275	0	BSD
		11. Ward No. 11 Gandhi Nagar	Yes	65	285	0.5	OSD
		12. Ward No. 12 Yashwant Nagar	Yes	50	270	0	OSD
		13. Ward No. 13 Tajpur Mahal	Yes	65	285	0.5	OSD
		14. Ward No. 14 Patan Deoad Rahul Nagar	Yes	58	278	0.5	OSD
		15. Ward No. 15 Arjun Nagar	Yes	50	270	0	OSD
		16. Ward No. 16 Purviyalpura	Yes	60	275	2	OSD
		17. Ward No. 17 Shikaripura	Yes	50	250	2	OSD
		18. Ward No. 18 Sanjay Nagar	Yes	74	310	1	OSD
7	V Sanchi	1. Kachikana Kheda	No	76	565	0.35	OSD
		2. Kanakheda Kalan	No	296	1600	0.6	OSD
		3. Manchi	No	93	353	0.48	OSD
		4. Sanchi	No	283	3000	1.03	OSD
8	V Sultanpur	1.Dr. Ambedkar Ward	Yes	107	761	0	OSD
		2.Indira Ward	Yes	150	775	0.15	OSD
		3.Moh. Abulkalam Azad Ward	Yes	128	815	0	OSD
		4.Nehru Ward	Yes	115	692	0.2	OSD
		5.Shastri Ward	Yes	125	750	0.15	OSD
		6.Tilak Ward	Yes	112	808	0	OSD
9	IV Udaipura	1. Islampura	Yes	105	646	0.21	OSD
		2. Khiriyapura	Yes	88	526	0.25	OSD
		3. Kolipura	Yes	92	548	0.6	OSD
		4. Lodhipura	Yes	146	869	0.45	OSD
		5. T.T.Nagar	Yes	83	512	0.19	OSD

Number of latrines				Method of disposal of night soil	No. of tap points/ public hydrants installed for supply of protected water	Electricity connections			Class and name of town	Serial number
	Private		Community			Domestic	Road lighting (points)	Others		
water borne	service	others								
9	10	11	12	13	14	15	16	17	2	1
220	30	0	0	ST, Pt	20	150	40	0		
200	20	0	0	ST, Pt	22	135	40	0		
235	30	0	0	ST, Pt	18	130	35	0		
225	30	0	0	ST, Pt	20	150	35	0		
20	100	0	0	ST, WB	5	20	20	0	III Mandideep	4
22	105	0	0	ST, WB	4	19	19	0		
38	185	0	1	ST, WB	14	22	17	0		
22	98	0	0	ST, WB	5	15	18	0		
25	101	0	0	ST, WB	5	30	64	0		
20	88	0	0	ST, WB	0	17	15	0		
28	91	0	0	ST, WB	3	16	20	0		
25	92	0	0	ST, WB	4	18	19	0		
105	10	0	0	ST, WB	25	113	30	0	IV Obedullaganj	5
103	5	0	0	ST, WB	26	108	32	0		
70	2	0	0	ST, WB	22	112	40	0		
73	5	0	0	ST, WB	0	13	42	0		
151	4	0	0	ST, WB	0	134	50	0		
68	8	0	0	ST, WB	0	156	32	0		
11	3	0	0	ST, WB	85	166	15	0		
81	6	0	0	ST, WB	0	141	40	0		
40	0	0	0	ST	60	60	40	0	III Raisen	6
53	0	0	0	ST	58	58	25	0		
56	0	0	0	ST	56	56	40	0		
58	0	0	0	ST	58	58	18	0		
35	0	0	0	ST	55	55	30	0		
57	0	0	0	ST	61	61	40	0		
51	0	0	1	ST	58	58	38	0		
43	0	0	0	ST	58	58	40	0		
58	0	0	0	ST	58	58	27	0		
42	0	0	0	ST	56	56	25	0		
65	0	0	0	ST	65	65	20	0		
50	0	0	0	ST	50	50	38	0		
65	0	0	0	ST	65	65	41	0		
58	0	0	0	ST	58	58	25	0		
50	0	0	0	ST	50	50	25	0		
44	0	0	0	ST	60	60	30	0		
50	0	0	0	ST	50	50	27	0		
70	0	0	1	ST	74	74	30	0		
20	0	0	0	ST	0	30	30	20	V Sanchi	7
138	1	0	1	Pt, ST	173	148	0	16		
25	0	0	0	ST	0	26	28	21		
167	2	0	2	ST, Pt	246	246	142	83		
6	10	45	0	ST, HL	20	15	6	0	V Sultanpur	8
8	12	62	0	ST, HL	22	9	23	0		
6	0	57	0	ST, HL	11	7	21	0		
4	8	52	0	ST, HL	22	17	19	0		
7	11	69	0	ST, HL	19	20	15	0		
3	5	80	0	ST, HL	25	0	10	0		
35	17	0	0	ST, WB	35	76	16	0	IV Udaipura	9
40	10	0	0	ST, WB	6	36	7	0		
35	15	0	0	ST, WB	32	32	10	0		
10	19	0	0	ST, WB	17	27	14	0		
11	5	0	0	ST, WB	2	13	0	0		

APPENDIX TO TOWN DIRECTORY
TOWNS SHOWING THEIR OUTGROWTHS POPULATION

District : Raisen

Serial Number	Name of the town with location code	Population of core town	Name of outgrowth	Population of outgrowth
1	2	3	4	5
1	Bareli 43410000	25,204	Kamton	729
			Dhokheda	1,446

PART B - PRIMARY CENSUS ABSTRACT

Brief note on Primary Census Abstract

The first census of the third millennium and twenty first century the Census of India, 2001 was the 14th continuous and uninterrupted Indian census since 1872. Thus, 2001 Census will provide data on population and its characteristics marking transition from one century and millennium to another.

The gigantic operation of Population Enumeration (considered by many to be the single largest and complex peace time administrative exercise in the world) was made possible due to the door to door universal canvassing of the Household Schedule by about 2 million enumerators and supervisors covering 593 districts, 5,463 sub-districts, 5,161 towns and 638,588 villages. The comprehensive Household Schedule which replaced the individual slip had three parts and two sides A and B. Part I contained the Location Particulars; Part II related to the Individual Particulars and Part III contained questions for Household engaged in Cultivation/Plantation. The part II of the Household Schedule had 39 columns and 23 questions all of which were universally canvassed and no sampling was resorted to during enumeration.

Data Processing

A quantum leap was made in the technology front while processing the Census 2001 data both for Houselisting and Population Enumeration. The Census schedules for both the phases were scanned through high speed scanners in fifteen data centers across the country and hand-written data from the schedules were converted into digitized form through Intelligent Character Reading (ICR) software for creation of ASCII records for further processing. The designing and formatting of the Household Schedule had to be done very carefully using specialized software so as to ensure uniformity, which was an essential pre-requisite for scanning. The selection of appropriate state-of-art technology in data processing has made it possible to produce all the Houselisting as well as Population Enumeration tables on full count basis for the first time in the history of Census. For Census 2001, about 202 million schedules consisting of about 1,028 million records were scanned and processed within a span of only 10 months starting October, 2002.

Task Force on Quality Assurance

After the data is processed, it is expedient on the part of the data producing agency to satisfy itself about its quality before putting the same in public domain. This has to be done mainly through the process of internal consistency, comparison with similar data in the past and also through validation with likewise data if available, from external sources. Quite often the local knowledge and perception has to be brought into play to understand both the existing and the new emerging trends of population distribution and characteristics. The other very important aspect of the data quality is to ensure complete coverage of all geographical areas especially for the population enumeration phase where the data is disseminated right up to the village level in the rural areas and the ward level in the urban areas. Thus ensuring the complete coverage and correct geographical linkage of each enumeration block was one of the major planks of the quality control, specially for small area population statistics.

A very comprehensive check and edit mechanism was put in place to objectively examine the preliminary Census 2001 Population Enumeration results and finally clear them for use. The responsibility of the final clearance of data was with the Task Force on Quality Assurance (TFQA), headed by the Registrar General and Census Commissioner, India. The other members of the TFQA were the Heads and senior officers of the Census Division, Data Processing Division, Map Division, Demography Division and Social Studies Division. The Directors of Census Operations were co-opted as members whenever the TFQA discussed the data for their States/Union territories. The Directors and their senior officers were required to make detailed presentations of data for their own state both in respect to the quality and the coverage and only after the full possible cleared.

There has been a major departure in Census 2001 from the past in respect of the procedure followed for finalization of the Scheduled Castes and the Scheduled Tribes population. In the earlier censuses, the total Scheduled Castes and Scheduled Tribes populations were finalized at the time of the manual compilation of the Primary Census Abstracts (PCA) at the Regional Tabulation Offices which were

specially set up for this purpose. The individual Scheduled Castes and the Scheduled Tribes population for each state was finalized much later based on manual coding done by the coders. In 2001 Census, each individual Scheduled Caste and the Scheduled Tribe have been coded directly on the computers by the Data Entry Operators through a process known as Computer Assisted Coding (CAC) and taken up along with the processing of PCA data. The CAC process involves pulling down, from the relevant dictionary of the Scheduled Castes and the Scheduled Tribes, on the computer screen and coding from the dictionary by referring to the image of the specific individual entry in the Household Schedule appearing on the screen. The CAC of the response on Religion wherever required, was also undertaken along with the processing of PCA. This is because the Scheduled Castes status had to be determined in relation to the religion of the individual. Two Special Task Forces, one on Religion and the other on Scheduled Castes/ Scheduled Tribes were constituted for scrutiny and appropriate classification of these responses.

The main task of the Special Task Force on Religion was to appropriately merge or group the new responses encountered and code it into the appropriate religious community based on available literature and local knowledge. The Special Task Force on Scheduled Castes and Scheduled Tribes examined the different Scheduled Castes and Scheduled Tribes entries encoun-tered and classified these into appropriate category of the Scheduled Castes or the Scheduled Tribes principally based on the Presidential Notification and the available literature. Thus a very systematic and scientific mechanism was operationalised to firm up the individual religion and the individual Scheduled Castes/Tribes returns. The Scheduled Castes and the Scheduled Tribes population in 2001 Census, is thus being finalized by aggregating the population data for individual Scheduled Castes and the Scheduled Tribes at appropriate geographical levels.

The entire work relating to the data validation and scrutiny was completed by all the States/Union Territories under the overall supervision and monitoring of the Census Division of the Office of the Registrar General, India with active cooperation and support of the Social Studies Division, Data Processing Division, Data Dissemination Division and Map Division.

Primary Census Abstract

The Primary Census Abstract which is yet another important publication of 2001 Census gives basic information on Area, Total Households, Total population, Scheduled Castes, Scheduled Tribes population, Population in the age group 0-6, Literates, Main workers and Marginal workers classified by the four broad industrial categories, namely, (i) Cultivators, (ii) Agricultural laborers, (iii) Household Industry Workers, and (iv) Other workers and also Non-workers. The characteristics of the Total Population includes Scheduled Castes, Scheduled Tribes, Institu-tional and Houseless population and are presented by sex and rural-urban residence. This data is presented at different levels, namely, India, States/Union territories, Districts and Cities, Urban Agglomerations (Population 1,00,000 and above) in three different tables. In addition, the Appendix of said publication provides Houseless and Institutional Households and their population by residence and sex for 2001 for India, State and Union territory.

Apart from the India and State/Union Territory volumes for Primary Census Abstract, the District Census Handbook contains District Primary Census Abstract, Appendix to District Primary Census Abstract, Primary Census Abstract for Scheduled Castes, Primary Census Abstract for Scheduled Tribes, Village Primary Census Abstract and Urban Primary Census Abstract of the concerned district in the state.

It was for the first time at the 1981 Census that the Primary Census Abstract (PCA) was brought out for the Scheduled Castes and the Scheduled Tribes separately on the pattern of General Primary Census Abstract. This practice was continued in 1991 also. In the 1961 and 1971 Censuses, such data were made available in Table C-VIII-Social and Cultural table and to some extent in the series 'Special Tables for Scheduled Castes/Scheduled Tribes'.

The format of Primary Census Abstract has been restructured slightly in the 2001 Census as compared to that of 1991 Census. The nine-fold industrial classification of main workers given in the Primary Census Abstract of 1991 Census has been discontinued and its place, four-fold industrial classification of both 'main workers' and 'marginal workers' are included. In

1981 census only main workers were presented in to four categories. One of the novel features of the primary census abstract of 1991 census was the presentation of data of the population of age group 0-6 is continued in 2001 Census also. This will help the data users in better analysis and understanding of this literacy data.

Level of presentation in District Census Handbooks:

The Primary Census Abstract data in different PCAs are presented at different levels. The level of presentation of Primary Census Abstracts are as under:

	Name of the Primary Census Abstract	Level of presentation
1.	District Primary Census Abstract	District/CD Block/UA/City/Town
2.	Primary Census Abstract for Scheduled Castes	District/CD Block/Town
3.	Primary Census Abstract for Scheduled Tribes	District/CD Block/Town
4.	Village Primary Census Abstract	CD Block/Village wise
5.	Urban Primary Census Abstract	Town/Ward level

The PCA Data for villages was presented CD Block wise for the first time in 1991 Census. This practice is continued in 2001 Census also. The data for each CD Block is presented both for rural and urban areas separately. All the villages within the CD Block constitute the rural portion and the Census Towns and Outgrowths are shown under the urban portion of the CD Block. In case a CD Block is spread over two or more districts, than portion which falls within the district is presented, the data pertaining to remaining portion of the CD Block is presented in the concerned District Census Handbook. The data in the Urban Primary Census Abstract for each town as well as for town with outgrowths in the district are presented. The data for all the wards and the outgrowths of the town(s) are also presented separately below the concerned town(s).

The District Primary Census Abstract is presented in 59 columns. The Primary Census Abstract for Scheduled Castes and Primary Census Abstract for Scheduled Tribes are presented in 52 columns. The Village Primary Census Abstract and Urban Primary Census Abstract are presented in 58 columns.

The concepts and definitions used in the column heading are explained under the sub heading 'Census Concepts' in the Analytical Note. The term 'Total Population' includes the Scheduled Castes, the Scheduled Tribes, the Institutional and the Houseless populations. The explanation regarding area figures presented at various level in the Primary Census Abstracts are as follows:

Area Figures

The area figures supplied by local revenue authorities of the district in respect of tehsils, Police Stations and by the local bodies in respect of towns are given in square kilometers. The area figures of the villages supplied by the Tahsildars in acres have been converted and shown in hectares. The area figures of the CD Block is the total of the village areas coming under each CD Block. The area figures for the district are the same as adopted by the Surveyor General of India to maintain uniformity at the national level. The total area figures of all the tahsils/CD Blocks within the district may not tally with area figures of the district because former represents land use area only. Similarly, the total of all the villages may not tally with the entire rural of Police Station/ Tahsil. The difference may be due to the fact that while the area covered by hills, forests and rivers etc, have been accounted in the Tahsils and P.S. level the same may not be covered under the area of the villages. Apart from this it may also differ due to varying methods of computation adopted at different levels.

An appendix to District Primary Census Abstract has also been furnished showing urban enumeration block-wise particulars on Total Population, the Scheduled Castes Population and the Scheduled Tribes Population for each town.

DISTRICT PRIMARY

Location code number	District/ CD Block/ U.A./ City/ Town	Total/ Rural/ Urban	Area of Town/ Ward in square kilometre	Number of households	Total population (including institutional and houseless population)			Population in the age-group 0-6		
					Persons	Males	Females	Persons	Males	Females
1	2	3	4	5	6	7	8	9	10	11
34	**Raisen**	**Total**	**8466.00**	**201,389**	**1,125,154**	**598,247**	**526,907**	**212,279**	**109,637**	**102,642**
		Rural	**8287.59**	**162,945**	**918,354**	**487,410**	**430,944**	**177,919**	**91,780**	**86,139**
		Urban	**178.41**	**38,444**	**206,800**	**110,837**	**95,963**	**34,360**	**17,857**	**16,503**
0001	Sanchi	Total	734.81	27,218	150,773	79,761	71,012	31,580	16,079	15,501
		Rural	734.81	27,218	150,773	79,761	71,012	31,580	16,079	15,501
		Urban	-	-	-	-	-	-	-	-
0002	Gairatganj	Total	832.19	18,253	104,944	56,058	48,886	20,308	10,543	9,765
		Rural	828.39	16,779	96,849	51,760	45,089	18,955	9,828	9,127
		Urban	3.80	1,474	8,095	4,298	3,797	1,353	715	638
43403000	Gairatganj (CT)	Urban	3.80	1,474	8,095	4,298	3,797	1,353	715	638
0003	Begamganj	Total	880.24	16,887	96,176	51,875	44,301	18,912	9,646	9,266
		Rural	880.24	16,887	96,176	51,875	44,301	18,912	9,646	9,266
		Urban	-	-	-	-	-	-	-	-
0004	Obedullaganj	Total	1691.49	25,725	144,904	76,489	68,415	29,170	15,052	14,118
		Rural	1691.49	25,725	144,904	76,489	68,415	29,170	15,052	14,118
		Urban	-	-	-	-	-	-	-	-
0005	Bareli(Badi)	Total	1268.65	31,682	178,446	95,119	83,327	32,176	16,837	15,339
		Rural	1255.11	31,283	176,271	93,948	82,323	31,830	16,641	15,189
		Urban	13.54	399	2,175	1,171	1,004	346	196	150
43410000	Kamton (OG) - Ward No.16	Urban	10.18	134	729	385	344	107	58	49
43410000	Dhokheda (OG) - Ward No.17	Urban	3.36	265	1,446	786	660	239	138	101
0006	Silwani	Total	1136.51	22,817	130,033	68,235	61,798	25,851	13,291	12,560
		Rural	1136.51	22,817	130,033	68,235	61,798	25,851	13,291	12,560
		Urban	-	-	-	-	-	-	-	-
0007	Udaipura	Total	683.21	22,236	123,348	65,342	58,006	21,621	11,243	10,378
		Rural	683.21	22,236	123,348	65,342	58,006	21,621	11,243	10,378
		Urban	-	-	-	-	-	-	-	-
	URBAN									
50300000	Bareli UA	Urban	13.94	4,722	27,379	14,558	12,821	4,185	2,156	2,029
50300100	Bareli (NP+OG)	Urban	13.94	4,722	27,379	14,558	12,821	4,185	2,156	2,029
50300101	(i) Bareli (NP)	Urban	0.40	4,323	25,204	13,387	11,817	3,839	1,960	1,879
50300102	(ii) Kamton (OG)	Urban	10.18	134	729	385	344	107	58	49
50300103	(iii) Dhokheda (OG)	Urban	3.36	265	1,446	786	660	239	138	101

PRIMARY CENSUS ABSTRACT

CENSUS ABSTRACT

Scheduled Castes population			Scheduled Tribes population			Literates			Total/ Rural/ Urban	District/ CD Block/ U.A./ City/ Town
Persons	Males	Females	Persons	Males	Females	Persons	Males	Females		
12	13	14	15	16	17	18	19	20	3	2
184,234	**98,473**	**85,761**	**177,139**	**91,666**	**85,473**	**658,705**	**398,632**	**260,073**	**Total**	**Raisen**
158,756	**84,724**	**74,032**	**167,062**	**86,259**	**80,803**	**524,331**	**318,866**	**205,465**	**Rural**	
25,478	**13,749**	**11,729**	**10,077**	**5,407**	**4,670**	**134,374**	**79,766**	**54,608**	**Urban**	
29,142	15,360	13,782	19,813	10,316	9,497	81,384	50,616	30,768	Total	Sanchi
29,142	15,360	13,782	19,813	10,316	9,497	81,384	50,616	30,768	Rural	
-	-	-	-	-	-	-	-	-	Urban	
21,192	11,490	9,702	12,583	6,473	6,110	68,847	39,836	29,011	Total	Gairatganj
20,444	11,077	9,367	12,422	6,391	6,031	63,153	36,594	26,559	Rural	
748	413	335	161	82	79	5,694	3,242	2,452	Urban	
748	413	335	161	82	79	5,694	3,242	2,452	Urban	Gairatganj (CT)
18,158	9,953	8,205	11,178	5,925	5,253	62,843	36,991	25,852	Total	Begamganj
18,158	9,953	8,205	11,178	5,925	5,253	62,843	36,991	25,852	Rural	
-	-	-	-	-	-	-	-	-	Urban	
18,252	9,745	8,507	47,449	24,430	23,019	74,458	46,653	27,805	Total	Obedullaganj
18,252	9,745	8,507	47,449	24,430	23,019	74,458	46,653	27,805	Rural	
-	-	-	-	-	-	-	-	-	Urban	
36,207	19,235	16,972	15,996	8,326	7,670	103,213	63,440	39,773	Total	Bareli(Badi)
36,122	19,191	16,931	15,981	8,318	7,663	101,685	62,521	39,164	Rural	
85	44	41	15	8	7	1,528	919	609	Urban	
69	36	33	15	8	7	512	304	208	Urban	Kamton (OG) - Ward No.16
16	8	8	-	-	-	1,016	615	401	Urban	Dhokheda (OG) - Ward No.17
14,530	7,720	6,810	46,564	23,764	22,800	72,548	43,126	29,422	Total	Silwani
14,530	7,720	6,810	46,564	23,764	22,800	72,548	43,126	29,422	Rural	
-	-	-	-	-	-	-	-	-	Urban	
22,108	11,678	10,430	13,655	7,115	6,540	68,260	42,365	25,895	Total	Udaipura
22,108	11,678	10,430	13,655	7,115	6,540	68,260	42,365	25,895	Rural	
-	-	-	-	-	-	-	-	-	Urban	
										URBAN
3,219	1,743	1,476	808	409	399	18,572	10,774	7,798	Urban	Bareli UA
3,219	1,743	1,476	808	409	399	18,572	10,774	7,798	Urban	Bareli (NP+OG)
3,134	1,699	1,435	793	401	392	17,044	9,855	7,189	Urban	(i) Bareli (NP)
69	36	33	15	8	7	512	304	208	Urban	(ii) Kamton (OG)
16	8	8	-	-	-	1,016	615	401	Urban	(iii) Dhokheda (OG)

DISTRICT PRIMARY

Location code number	District/ CD Block/ U.A./ City/ Town	Total/ Rural/ Urban	Illiterates			Total workers			Main workers		
			Persons	Males	Females	Persons	Males	Females	Persons	Males	Females
1	2	3	21	22	23	24	25	26	27	28	29
34	**Raisen**	**Total**	**466,449**	**199,615**	**266,834**	**411,721**	**296,424**	**115,297**	**308,803**	**255,272**	**53,531**
		Rural	**394,023**	**168,544**	**225,479**	**349,984**	**244,688**	**105,296**	**254,659**	**208,216**	**46,443**
		Urban	**72,426**	**31,071**	**41,355**	**61,737**	**51,736**	**10,001**	**54,144**	**47,056**	**7,088**
0001	Sanchi	Total	69,389	29,145	40,244	56,151	39,380	16,771	40,066	32,992	7,074
		Rural	69,389	29,145	40,244	56,151	39,380	16,771	40,066	32,992	7,074
		Urban	-	-	-	-	-	-	-	-	-
0002	Gairatganj	Total	36,097	16,222	19,875	40,812	28,170	12,642	29,850	24,079	5,771
		Rural	33,696	15,166	18,530	38,108	26,080	12,028	27,592	22,203	5,389
		Urban	2,401	1,056	1,345	2,704	2,090	614	2,258	1,876	382
43403000	Gairatganj (CT)	Urban	2,401	1,056	1,345	2,704	2,090	614	2,258	1,876	382
0003	Begamganj	Total	33,333	14,884	18,449	40,714	27,225	13,489	28,668	23,703	4,965
		Rural	33,333	14,884	18,449	40,714	27,225	13,489	28,668	23,703	4,965
		Urban	-	-	-	-	-	-	-	-	-
0004	Obedullaganj	Total	70,446	29,836	40,610	56,890	37,228	19,662	40,919	31,150	9,769
		Rural	70,446	29,836	40,610	56,890	37,228	19,662	40,919	31,150	9,769
		Urban	-	-	-	-	-	-	-	-	-
0005	Bareli(Badi)	Total	75,233	31,679	43,554	62,783	47,163	15,620	45,083	39,048	6,035
		Rural	74,586	31,427	43,159	62,270	46,671	15,599	44,599	38,584	6,015
		Urban	647	252	395	513	492	21	484	464	20
43410000	Kamton (OG) - Ward No.16	Urban	217	81	136	170	163	7	170	163	7
43410000	Dhokheda (OG) - Ward No.17	Urban	430	171	259	343	329	14	314	301	13
0006	Silwani	Total	57,485	25,109	32,376	49,981	34,095	15,886	35,067	28,187	6,880
		Rural	57,485	25,109	32,376	49,981	34,095	15,886	35,067	28,187	6,880
		Urban	-	-	-	-	-	-	-	-	-
0007	Udaipura	Total	55,088	22,977	32,111	45,870	34,009	11,861	37,748	31,397	6,351
		Rural	55,088	22,977	32,111	45,870	34,009	11,861	37,748	31,397	6,351
		Urban	-	-	-	-	-	-	-	-	-
	URBAN										
50300000	Bareli UA	Urban	8,807	3,784	5,023	6,953	6,260	693	6,509	5,956	553
50300100	Bareli (NP+OG)	Urban	8,807	3,784	5,023	6,953	6,260	693	6,509	5,956	553
50300101	(i) Bareli (NP)	Urban	8,160	3,532	4,628	6,440	5,768	672	6,025	5,492	533
50300102	(ii) Kamton (OG)	Urban	217	81	136	170	163	7	170	163	7
50300103	(iii) Dhokheda (OG)	Urban	430	171	259	343	329	14	314	301	13

CENSUS ABSTRACT

Industrial category of main workers												Total/ Rural/ Urban	District/ CD Block/ U.A./ City/ Town
Cultivators			Agricultural labourers			Household industry workers			Other workers				
Persons	Males	Females	Persons	Males	Females	Persons	Males	Females	Persons	Males	Females		
30	31	32	33	34	35	36	37	38	39	40	41	3	2
122,994	**######**	**15,077**	**87,988**	**65,423**	**22,565**	**12,983**	**7,761**	**5,222**	**84,838**	**74,171**	**10,667**	**Total**	**Raisen**
118,792	**######**	**14,796**	**85,417**	**63,440**	**21,977**	**8,715**	**5,584**	**3,131**	**41,735**	**35,196**	**6,539**	**Rural**	
4,202	**3,921**	**281**	**2,571**	**1,983**	**588**	**4,268**	**2,177**	**2,091**	**43,103**	**38,975**	**4,128**	**Urban**	
19,509	17,053	2,456	11,785	8,893	2,892	530	420	110	8,242	6,626	1,616	Total	Sanchi
19,509	17,053	2,456	11,785	8,893	2,892	530	420	110	8,242	6,626	1,616	Rural	
-	-	-	-	-	-	-	-	-	-	-	-	Urban	
14,093	12,079	2,014	8,153	5,966	2,187	1,665	974	691	5,939	5,060	879	Total	Gairatganj
13,896	11,902	1,994	8,038	5,887	2,151	1,530	897	633	4,128	3,517	611	Rural	
197	177	20	115	79	36	135	77	58	1,811	1,543	268	Urban	
197	177	20	115	79	36	135	77	58	1,811	1,543	268	Urban	Gairatganj (CT)
15,418	13,679	1,739	8,105	6,661	1,444	2,854	1,396	1,458	2,291	1,967	324	Total	Begamganj
15,418	13,679	1,739	8,105	6,661	1,444	2,854	1,396	1,458	2,291	1,967	324	Rural	
-	-	-	-	-	-	-	-	-	-	-	-	Urban	
15,560	12,357	3,203	13,821	9,079	4,742	668	533	135	10,870	9,181	1,689	Total	Obedullaganj
15,560	12,357	3,203	13,821	9,079	4,742	668	533	135	10,870	9,181	1,689	Rural	
-	-	-	-	-	-	-	-	-	-	-	-	Urban	
22,806	20,777	2,029	15,707	12,605	3,102	818	692	126	5,752	4,974	778	Total	Bareli(Badi)
22,736	20,708	2,028	15,669	12,571	3,098	813	688	125	5,381	4,617	764	Rural	
70	69	1	38	34	4	5	4	1	371	357	14	Urban	
13	13	-	-	-	-	-	-	-	157	150	7	Urban	Kamton (OG) - Ward No.16
57	56	1	38	34	4	5	4	1	214	207	7	Urban	Dhokheda (OG) - Ward No.17
15,475	13,399	2,076	12,179	8,680	3,499	1,327	890	437	6,086	5,218	868	Total	Silwani
15,475	13,399	2,076	12,179	8,680	3,499	1,327	890	437	6,086	5,218	868	Rural	
-	-	-	-	-	-	-	-	-	-	-	-	Urban	
16,198	14,898	1,300	15,820	11,669	4,151	993	760	233	4,737	4,070	667	Total	Udaipura
16,198	14,898	1,300	15,820	11,669	4,151	993	760	233	4,737	4,070	667	Rural	
-	-	-	-	-	-	-	-	-	-	-	-	Urban	
													URBAN
579	566	13	394	316	78	84	75	9	5,452	4,999	453	Urban	Bareli UA
579	566	13	394	316	78	84	75	9	5,452	4,999	453	Urban	Bareli (NP+OG)
509	497	12	356	282	74	79	71	8	5,081	4,642	439	Urban	(i) Bareli (NP)
13	13	-	-	-	-	-	-	-	157	150	7	Urban	(ii) Kamton (OG)
57	56	1	38	34	4	5	4	1	214	207	7	Urban	(iii) Dhokheda (OG)

DISTRICT PRIMARY

Location code number	District/ CD Block/ U.A./ City/ Town	Total/ Rural/ Urban	Marginal workers			Industrial category: Cultivators			Industrial category: Agricultural labourers		
			Persons	Males	Females	Persons	Males	Females	Persons	Males	Females
1	2	3	42	43	44	45	46	47	48	49	50
34	**Raisen**	**Total**	**102,918**	**41,152**	**61,766**	**17,241**	**5,149**	**12,092**	**67,324**	**26,946**	**40,378**
		Rural	**95,325**	**36,472**	**58,853**	**17,020**	**5,014**	**12,006**	**65,408**	**25,902**	**39,506**
		Urban	**7,593**	**4,680**	**2,913**	**221**	**135**	**86**	**1,916**	**1,044**	**872**
0001	Sanchi	Total	16,085	6,388	9,697	3,130	831	2,299	11,538	4,787	6,751
		Rural	16,085	6,388	9,697	3,130	831	2,299	11,538	4,787	6,751
		Urban	-	-	-	-	-	-	-	-	-
0002	Gairatganj	Total	10,962	4,091	6,871	1,934	502	1,432	6,539	2,685	3,854
		Rural	10,516	3,877	6,639	1,883	477	1,406	6,430	2,633	3,797
		Urban	446	214	232	51	25	26	109	52	57
43403000	Gairatganj (CT)	Urban	446	214	232	51	25	26	109	52	57
0003	Begamganj	Total	12,046	3,522	8,524	3,083	818	2,265	6,037	2,127	3,910
		Rural	12,046	3,522	8,524	3,083	818	2,265	6,037	2,127	3,910
		Urban	-	-	-	-	-	-	-	-	-
0004	Obedullaganj	Total	15,971	6,078	9,893	2,192	543	1,649	11,117	4,048	7,069
		Rural	15,971	6,078	9,893	2,192	543	1,649	11,117	4,048	7,069
		Urban	-	-	-	-	-	-	-	-	-
0005	Bareli(Badi)	Total	17,700	8,115	9,585	2,386	982	1,404	14,112	6,413	7,699
		Rural	17,671	8,087	9,584	2,386	982	1,404	14,108	6,410	7,698
		Urban	29	28	1	-	-	-	4	3	1
43410000	Kamton (OG) - Ward No.16	Urban	-	-	-	-	-	-	-	-	-
43410000	Dhokheda (OG) - Ward No.17	Urban	29	28	1	-	-	-	4	3	1
0006	Silwani	Total	14,914	5,908	9,006	2,597	865	1,732	10,517	4,136	6,381
		Rural	14,914	5,908	9,006	2,597	865	1,732	10,517	4,136	6,381
		Urban	-	-	-	-	-	-	-	-	-
0007	Udaipura	Total	8,122	2,612	5,510	1,749	498	1,251	5,661	1,761	3,900
		Rural	8,122	2,612	5,510	1,749	498	1,251	5,661	1,761	3,900
		Urban	-	-	-	-	-	-	-	-	-
	URBAN										
50300000	Bareli UA	Urban	444	304	140	3	3	-	80	41	39
50300100	Bareli (NP+OG)	Urban	444	304	140	3	3	-	80	41	39
50300101	(i) Bareli (NP)	Urban	415	276	139	3	3	-	76	38	38
50300102	(ii) Kamton (OG)	Urban	-	-	-	-	-	-	-	-	-
50300103	(iii) Dhokheda (OG)	Urban	29	28	1	-	-	-	4	3	1

CENSUS ABSTRACT

of marginal workers									Total/ Rural/ Urban	District/ CD Block/ U.A./ City/ Town	Location code number
Household industry workers			Other workers			Non-workers					
Persons	Males	Females	Persons	Males	Females	Persons	Males	Females			
51	52	53	54	55	56	57	58	59	3	2	1
6,094	**1,348**	**4,746**	**12,259**	**7,709**	**4,550**	**713,433**	**301,823**	**411,610**	**Total**	**Raisen**	**34**
5,012	**1,084**	**3,928**	**7,885**	**4,472**	**3,413**	**568,370**	**242,722**	**325,648**	**Rural**		
1,082	**264**	**818**	**4,374**	**3,237**	**1,137**	**145,063**	**59,101**	**85,962**	**Urban**		
137	50	87	1,280	720	560	94,622	40,381	54,241	Total	Sanchi	0001
137	50	87	1,280	720	560	94,622	40,381	54,241	Rural		
-	-	-	-	-	-	-	-	-	Urban		
1,102	214	888	1,387	690	697	64,132	27,888	36,244	Total	Gairatganj	0002
1,033	207	826	1,170	560	610	58,741	25,680	33,061	Rural		
69	7	62	217	130	87	5,391	2,208	3,183	Urban		
69	7	62	217	130	87	5,391	2,208	3,183	Urban	Gairatganj (CT)	43403000
2,630	398	2,232	296	179	117	55,462	24,650	30,812	Total	Begamganj	0003
2,630	398	2,232	296	179	117	55,462	24,650	30,812	Rural		
-	-	-	-	-	-	-	-	-	Urban		
308	126	182	2,354	1,361	993	88,014	39,261	48,753	Total	Obedullaganj	0004
308	126	182	2,354	1,361	993	88,014	39,261	48,753	Rural		
-	-	-	-	-	-	-	-	-	Urban		
222	99	123	980	621	359	115,663	47,956	67,707	Total	Bareli(Badi)	0005
222	99	123	955	596	359	114,001	47,277	66,724	Rural		
-	-	-	25	25	-	1,662	679	983	Urban		
-	-	-	-	-	-	559	222	337	Urban	Kamton (OG) - Ward No.16	43410000
-	-	-	25	25	-	1,103	457	646	Urban	Dhokheda (OG) - Ward No.17	43410000
560	168	392	1,240	739	501	80,052	34,140	45,912	Total	Silwani	0006
560	168	392	1,240	739	501	80,052	34,140	45,912	Rural		
-	-	-	-	-	-	-	-	-	Urban		
122	36	86	590	317	273	77,478	31,333	46,145	Total	Udaipura	0007
122	36	86	590	317	273	77,478	31,333	46,145	Rural		
-	-	-	-	-	-	-	-	-	Urban		
										URBAN	
13	5	8	348	255	93	20,426	8,298	12,128	Urban	Bareli UA	50300000
13	5	8	348	255	93	20,426	8,298	12,128	Urban	Bareli (NP+OG)	50300100
13	5	8	323	230	93	18,764	7,619	11,145	Urban	(i) Bareli (NP)	50300101
-	-	-	-	-	-	559	222	337	Urban	(ii) Kamton (OG)	50300102
-	-	-	25	25	-	1,103	457	646	Urban	(iii) Dhokheda (OG)	50300103

APPENDIX TO DISTRICT PRIMARY CENSUS ABSTRACT
TOTAL, SCHEDULED CASTES AND SCHEDULED TRIBES POPULATION - URBAN BLOCK WISE

Location Code	Name of town	Name of ward	Boundaries of urban block / EB number	Total population	Scheduled Castes population	Scheduled Tribes population
1	2	3	4	5	6	7
43402000	Sanchi (NP)	Ward No. 1	EB No. 1	434	184	-
43402000	Sanchi (NP)	Ward No. 2	EB No. 2	420	78	-
43402000	Sanchi (NP)	Ward No. 3	EB No. 3	495	156	61
43402000	Sanchi (NP)	Ward No. 4	EB No. 4	539	164	17
43402000	Sanchi (NP)	Ward No. 5	EB No. 5	432	56	-
43402000	Sanchi (NP)	Ward No. 6	EB No. 6	505	222	7
43402000	Sanchi (NP)	Ward No. 7	EB No. 7	446	112	-
43402000	Sanchi (NP)	Ward No. 8	EB No. 8	361	38	-
43402000	Sanchi (NP)	Ward No. 9	EB No. 9	391	150	-
43402000	Sanchi (NP)	Ward No. 10	EB No. 10	420	60	-
43402000	Sanchi (NP)	Ward No. 11	EB No. 11	404	100	5
43402000	Sanchi (NP)	Ward No. 12	EB No. 12	502	35	-
43402000	Sanchi (NP)	Ward No. 13	EB No. 13	597	84	18
43402000	Sanchi (NP)	Ward No. 14	EB No. 14	433	123	5
43402000	Sanchi (NP)	Ward No. 15	EB No. 15	405	67	-
43404000	Raisen (M)	Ward No. 1	EB No. 1	788	7	-
43404000	Raisen (M)	Ward No. 1	EB No. 2	823	318	2
43404000	Raisen (M)	Ward No. 2	EB No. 3	744	42	-
43404000	Raisen (M)	Ward No. 2	EB No. 4	534	7	-
43404000	Raisen (M)	Ward No. 3	EB No. 5	867	76	29
43404000	Raisen (M)	Ward No. 3	EB No. 6	795	58	8
43404000	Raisen (M)	Ward No. 4	EB No. 7	762	226	66
43404000	Raisen (M)	Ward No. 4	EB No. 8	626	74	31
43404000	Raisen (M)	Ward No. 4	EB No. 9	762	114	38
43404000	Raisen (M)	Ward No. 4	EB No. 10	592	58	44
43404000	Raisen (M)	Ward No. 5	EB No. 11	522	3	5
43404000	Raisen (M)	Ward No. 5	EB No. 12	660	22	-
43404000	Raisen (M)	Ward No. 6	EB No. 13	661	99	-
43404000	Raisen (M)	Ward No. 6	EB No. 14	754	251	1
43404000	Raisen (M)	Ward No. 7	EB No. 15	789	17	2
43404000	Raisen (M)	Ward No. 7	EB No. 16	760	35	1
43404000	Raisen (M)	Ward No. 8	EB No. 17	920	187	1
43404000	Raisen (M)	Ward No. 8	EB No. 18	662	73	25
43404000	Raisen (M)	Ward No. 9	EB No. 19	823	182	14
43404000	Raisen (M)	Ward No. 9	EB No. 20	766	89	4
43404000	Raisen (M)	Ward No. 9	EB No. 21	661	130	19
43404000	Raisen (M)	Ward No. 9	EB No. 22	701	57	-
43404000	Raisen (M)	Ward No. 10	EB No. 23	570	41	36
43404000	Raisen (M)	Ward No. 10	EB No. 24	546	38	34
43404000	Raisen (M)	Ward No. 11	EB No. 25	629	190	31
43404000	Raisen (M)	Ward No. 11	EB No. 26	669	236	59
43404000	Raisen (M)	Ward No. 11	EB No. 27	884	136	39
43404000	Raisen (M)	Ward No. 12	EB No. 28	830	43	22
43404000	Raisen (M)	Ward No. 12	EB No. 29	1,114	137	13
43404000	Raisen (M)	Ward No. 13	EB No. 30	845	121	22
43404000	Raisen (M)	Ward No. 13	EB No. 31	805	180	9
43404000	Raisen (M)	Ward No. 13	EB No. 32	793	96	130
43404000	Raisen (M)	Ward No. 14	EB No. 33	818	181	77

APPENDIX TO DISTRICT PRIMARY CENSUS ABSTRACT
TOTAL, SCHEDULED CASTES AND SCHEDULED TRIBES POPULATION - URBAN BLOCK WISE

Location Code	Name of town	Name of ward	Boundaries of urban block / EB number	Total population	Scheduled Castes population	Scheduled Tribes population
1	2	3	4	5	6	7
43404000	Raisen (M)	Ward No. 14	EB No. 34	665	20	6
43404000	Raisen (M)	Ward No. 14	EB No. 35	700	190	57
43404000	Raisen (M)	Ward No. 14	EB No. 36	779	132	69
43404000	Raisen (M)	Ward No. 14	EB No. 37	689	171	36
43404000	Raisen (M)	Ward No. 15	EB No. 38	708	44	18
43404000	Raisen (M)	Ward No. 15	EB No. 39	667	86	22
43404000	Raisen (M)	Ward No. 15	EB No. 40	733	118	26
43404000	Raisen (M)	Ward No. 16	EB No. 41	876	64	6
43404000	Raisen (M)	Ward No. 16	EB No. 42	898	166	3
43404000	Raisen (M)	Ward No. 17	EB No. 43	587	-	-
43404000	Raisen (M)	Ward No. 17	EB No. 44	774	305	-
43404000	Raisen (M)	Ward No. 18	EB No. 45	810	78	311
43404000	Raisen (M)	Ward No. 18	EB No. 46	813	24	19
43404000	Raisen (M)	Ward No. 18	EB No. 47	810	160	38
43404000	Raisen (M)	Ward No. 18	EB No. 48	718	76	12
43403000	Gairatganj (CT)	Ward No. 1	EB No. 1	427	28	25
43403000	Gairatganj (CT)	Ward No. 1	EB No. 2	355	11	-
43403000	Gairatganj (CT)	Ward No. 1	EB No. 3	187	-	-
43403000	Gairatganj (CT)	Ward No. 1	EB No. 4	147	4	-
43403000	Gairatganj (CT)	Ward No. 1	EB No. 5	186	-	-
43403000	Gairatganj (CT)	Ward No. 1	EB No. 6	107	-	-
43403000	Gairatganj (CT)	Ward No. 1	EB No. 7	265	-	-
43403000	Gairatganj (CT)	Ward No. 1	EB No. 8	164	16	-
43403000	Gairatganj (CT)	Ward No. 1	EB No. 9	382	43	-
43403000	Gairatganj (CT)	Ward No. 1	EB No. 10	316	10	1
43403000	Gairatganj (CT)	Ward No. 1	EB No. 11	578	-	-
43403000	Gairatganj (CT)	Ward No. 1	EB No. 12	901	42	-
43403000	Gairatganj (CT)	Ward No. 1	EB No. 13	408	26	7
43403000	Gairatganj (CT)	Ward No. 1	EB No. 14	500	213	-
43403000	Gairatganj (CT)	Ward No. 1	EB No. 15	263	30	51
43403000	Gairatganj (CT)	Ward No. 1	EB No. 16	334	-	30
43403000	Gairatganj (CT)	Ward No. 1	EB No. 17	628	152	21
43403000	Gairatganj (CT)	Ward No. 1	EB No. 18	895	51	20
43403000	Gairatganj (CT)	Ward No. 1	EB No. 19	720	98	1
43403000	Gairatganj (CT)	Ward No. 1	EB No. 20	332	24	5
43401000	Begamganj (M)	Ward No. 1	EB No. 1	665	14	-
43401000	Begamganj (M)	Ward No. 1	EB No. 2	739	-	-
43401000	Begamganj (M)	Ward No. 2	EB No. 3	696	43	32
43401000	Begamganj (M)	Ward No. 2	EB No. 4	659	177	20
43401000	Begamganj (M)	Ward No. 2	EB No. 5	677	202	24
43401000	Begamganj (M)	Ward No. 2	EB No. 6	550	102	26
43401000	Begamganj (M)	Ward No. 3	EB No. 7	587	83	-
43401000	Begamganj (M)	Ward No. 3	EB No. 8	591	17	-
43401000	Begamganj (M)	Ward No. 3	EB No. 9	665	14	-
43401000	Begamganj (M)	Ward No. 4	EB No. 10	762	18	-
43401000	Begamganj (M)	Ward No. 4	EB No. 11	742	31	8
43401000	Begamganj (M)	Ward No. 5	EB No. 12	556	13	-
43401000	Begamganj (M)	Ward No. 5	EB No. 13	645	176	34

APPENDIX TO DISTRICT PRIMARY CENSUS ABSTRACT
TOTAL, SCHEDULED CASTES AND SCHEDULED TRIBES POPULATION - URBAN BLOCK WISE

Location Code	Name of town	Name of ward	Boundaries of urban block / EB number	Total population	Scheduled Castes population	Scheduled Tribes population
1	2	3	4	5	6	7
43401000	Begamganj (M)	Ward No. 6	EB No. 14	625	-	-
43401000	Begamganj (M)	Ward No. 6	EB No. 15	660	94	-
43401000	Begamganj (M)	Ward No. 7	EB No. 16	625	14	2
43401000	Begamganj (M)	Ward No. 7	EB No. 17	606	18	-
43401000	Begamganj (M)	Ward No. 8	EB No. 18	668	5	-
43401000	Begamganj (M)	Ward No. 8	EB No. 19	657	11	2
43401000	Begamganj (M)	Ward No. 9	EB No. 20	705	83	-
43401000	Begamganj (M)	Ward No. 9	EB No. 21	720	32	-
43401000	Begamganj (M)	Ward No. 10	EB No. 22	778	3	-
43401000	Begamganj (M)	Ward No. 10	EB No. 23	712	15	-
43401000	Begamganj (M)	Ward No. 11	EB No. 24	651	221	13
43401000	Begamganj (M)	Ward No. 11	EB No. 25	661	67	22
43401000	Begamganj (M)	Ward No. 11	EB No. 26	671	107	18
43401000	Begamganj (M)	Ward No. 12	EB No. 27	617	262	-
43401000	Begamganj (M)	Ward No. 12	EB No. 28	612	77	18
43401000	Begamganj (M)	Ward No. 12	EB No. 29	513	224	-
43401000	Begamganj (M)	Ward No. 13	EB No. 30	622	7	19
43401000	Begamganj (M)	Ward No. 13	EB No. 31	723	33	-
43401000	Begamganj (M)	Ward No. 13	EB No. 32	611	57	14
43401000	Begamganj (M)	Ward No. 14	EB No. 33	754	64	2
43401000	Begamganj (M)	Ward No. 14	EB No. 34	787	199	1
43401000	Begamganj (M)	Ward No. 15	EB No. 35	546	330	69
43401000	Begamganj (M)	Ward No. 15	EB No. 36	591	94	65
43401000	Begamganj (M)	Ward No. 15	EB No. 37	477	-	-
43401000	Begamganj (M)	Ward No. 16	EB No. 38	756	152	18
43401000	Begamganj (M)	Ward No. 16	EB No. 39	769	138	2
43401000	Begamganj (M)	Ward No. 17	EB No. 40	655	40	5
43401000	Begamganj (M)	Ward No. 17	EB No. 41	703	30	16
43401000	Begamganj (M)	Ward No. 17	EB No. 42	679	72	16
43401000	Begamganj (M)	Ward No. 18	EB No. 43	689	54	29
43401000	Begamganj (M)	Ward No. 18	EB No. 44	659	104	8
43401000	Begamganj (M)	Ward No. 18	EB No. 45	702	143	4
43401000	Begamganj (M)	Ward No. 18	EB No. 46	710	25	48
43405000	Sultanpur (NP)	Ward No. 1	EB No. 1	753	47	133
43405000	Sultanpur (NP)	Ward No. 2	EB No. 2	399	6	-
43405000	Sultanpur (NP)	Ward No. 3	EB No. 3	667	98	27
43405000	Sultanpur (NP)	Ward No. 4	EB No. 4	599	52	50
43405000	Sultanpur (NP)	Ward No. 5	EB No. 5	398	64	5
43405000	Sultanpur (NP)	Ward No. 6	EB No. 6	440	51	10
43405000	Sultanpur (NP)	Ward No. 7	EB No. 7	389	36	4
43405000	Sultanpur (NP)	Ward No. 8	EB No. 8	402	16	-
43405000	Sultanpur (NP)	Ward No. 9	EB No. 9	402	74	13
43405000	Sultanpur (NP)	Ward No. 10	EB No. 10	756	85	142
43405000	Sultanpur (NP)	Ward No. 11	EB No. 11	466	45	43
43405000	Sultanpur (NP)	Ward No. 12	EB No. 12	633	31	73
43405000	Sultanpur (NP)	Ward No. 13	EB No. 13	820	92	263
43405000	Sultanpur (NP)	Ward No. 14	EB No. 14	693	32	85
43405000	Sultanpur (NP)	Ward No. 15	EB No. 15	901	163	515

APPENDIX TO DISTRICT PRIMARY CENSUS ABSTRACT
TOTAL, SCHEDULED CASTES AND SCHEDULED TRIBES POPULATION - URBAN BLOCK WISE

Location Code	Name of town	Name of ward	Boundaries of urban block / EB number	Total population	Scheduled Castes population	Scheduled Tribes population
1	2	3	4	5	6	7
43406000	Mandideep (M)	Ward No. 1	EB No. 1	698	19	10
43406000	Mandideep (M)	Ward No. 1	EB No. 2	619	29	9
43406000	Mandideep (M)	Ward No. 2	EB No. 3	761	27	8
43406000	Mandideep (M)	Ward No. 2	EB No. 4	744	40	40
43406000	Mandideep (M)	Ward No. 2	EB No. 5	504	91	5
43406000	Mandideep (M)	Ward No. 3	EB No. 6	563	21	17
43406000	Mandideep (M)	Ward No. 3	EB No. 7	527	37	-
43406000	Mandideep (M)	Ward No. 3	EB No. 8	685	23	33
43406000	Mandideep (M)	Ward No. 4	EB No. 9	602	28	7
43406000	Mandideep (M)	Ward No. 4	EB No. 10	916	38	35
43406000	Mandideep (M)	Ward No. 4	EB No. 11	911	41	28
43406000	Mandideep (M)	Ward No. 5	EB No. 12	885	11	20
43406000	Mandideep (M)	Ward No. 5	EB No. 13	455	31	3
43406000	Mandideep (M)	Ward No. 6	EB No. 14	644	115	14
43406000	Mandideep (M)	Ward No. 6	EB No. 15	1,091	178	30
43406000	Mandideep (M)	Ward No. 7	EB No. 16	641	37	71
43406000	Mandideep (M)	Ward No. 7	EB No. 17	730	51	68
43406000	Mandideep (M)	Ward No. 7	EB No. 18	729	145	12
43406000	Mandideep (M)	Ward No. 8	EB No. 19	505	175	21
43406000	Mandideep (M)	Ward No. 8	EB No. 20	655	125	27
43406000	Mandideep (M)	Ward No. 8	EB No. 21	531	28	-
43406000	Mandideep (M)	Ward No. 9	EB No. 22	1,009	74	4
43406000	Mandideep (M)	Ward No. 9	EB No. 23	933	80	20
43406000	Mandideep (M)	Ward No. 9	EB No. 24	679	28	10
43406000	Mandideep (M)	Ward No. 9	EB No. 25	567	7	27
43406000	Mandideep (M)	Ward No. 9	EB No. 26	617	71	239
43406000	Mandideep (M)	Ward No. 9	EB No. 27	652	163	103
43406000	Mandideep (M)	Ward No. 9	EB No. 28	845	94	90
43406000	Mandideep (M)	Ward No. 9	EB No. 29	990	166	19
43406000	Mandideep (M)	Ward No. 10	EB No. 30	756	238	19
43406000	Mandideep (M)	Ward No. 10	EB No. 31	853	266	20
43406000	Mandideep (M)	Ward No. 10	EB No. 32	639	75	65
43406000	Mandideep (M)	Ward No. 10	EB No. 33	673	119	116
43406000	Mandideep (M)	Ward No. 11	EB No. 34	742	20	23
43406000	Mandideep (M)	Ward No. 11	EB No. 35	564	5	9
43406000	Mandideep (M)	Ward No. 11	EB No. 36	808	6	4
43406000	Mandideep (M)	Ward No. 12	EB No. 37	892	13	4
43406000	Mandideep (M)	Ward No. 12	EB No. 38	980	256	35
43406000	Mandideep (M)	Ward No. 13	EB No. 39	522	77	40
43406000	Mandideep (M)	Ward No. 13	EB No. 40	603	48	6
43406000	Mandideep (M)	Ward No. 13	EB No. 41	991	51	162
43406000	Mandideep (M)	Ward No. 14	EB No. 42	948	60	160
43406000	Mandideep (M)	Ward No. 14	EB No. 43	693	157	149
43406000	Mandideep (M)	Ward No. 14	EB No. 44	720	9	4
43406000	Mandideep (M)	Ward No. 15	EB No. 45	767	6	5
43406000	Mandideep (M)	Ward No. 15	EB No. 46	452	25	4
43406000	Mandideep (M)	Ward No. 15	EB No. 47	579	14	12
43406000	Mandideep (M)	Ward No. 16	EB No. 48	623	12	4

APPENDIX TO DISTRICT PRIMARY CENSUS ABSTRACT
TOTAL, SCHEDULED CASTES AND SCHEDULED TRIBES POPULATION - URBAN BLOCK WISE

Location Code	Name of town	Name of ward	Boundaries of urban block / EB number	Total population	Scheduled Castes population	Scheduled Tribes population
1	2	3	4	5	6	7
43406000	Mandideep (M)	Ward No. 16	EB No. 49	646	18	7
43406000	Mandideep (M)	Ward No. 16	EB No. 50	503	6	6
43406000	Mandideep (M)	Ward No. 17	EB No. 51	862	91	68
43406000	Mandideep (M)	Ward No. 17	EB No. 52	1,360	131	32
43406000	Mandideep (M)	Ward No. 18	EB No. 53	958	120	40
43406000	Mandideep (M)	Ward No. 18	EB No. 54	1,037	125	27
43409000	Obedullaganj (NP)	Ward No. 1	EB No. 1	890	151	29
43409000	Obedullaganj (NP)	Ward No. 1	EB No. 2	831	157	8
43409000	Obedullaganj (NP)	Ward No. 2	EB No. 3	700	103	53
43409000	Obedullaganj (NP)	Ward No. 2	EB No. 4	687	63	36
43409000	Obedullaganj (NP)	Ward No. 2	EB No. 5	654	59	62
43409000	Obedullaganj (NP)	Ward No. 3	EB No. 6	607	113	4
43409000	Obedullaganj (NP)	Ward No. 3	EB No. 7	684	88	78
43409000	Obedullaganj (NP)	Ward No. 4	EB No. 8	603	33	23
43409000	Obedullaganj (NP)	Ward No. 4	EB No. 9	573	5	21
43409000	Obedullaganj (NP)	Ward No. 5	EB No. 10	767	44	55
43409000	Obedullaganj (NP)	Ward No. 5	EB No. 11	685	173	33
43409000	Obedullaganj (NP)	Ward No. 6	EB No. 12	720	15	211
43409000	Obedullaganj (NP)	Ward No. 7	EB No. 13	863	19	282
43409000	Obedullaganj (NP)	Ward No. 8	EB No. 14	514	19	16
43409000	Obedullaganj (NP)	Ward No. 8	EB No. 15	429	78	118
43409000	Obedullaganj (NP)	Ward No. 9	EB No. 16	534	61	6
43409000	Obedullaganj (NP)	Ward No. 9	EB No. 17	481	77	10
43409000	Obedullaganj (NP)	Ward No. 10	EB No. 18	872	84	93
43409000	Obedullaganj (NP)	Ward No. 10	EB No. 19	838	93	74
43409000	Obedullaganj (NP)	Ward No. 11	EB No. 20	804	176	77
43409000	Obedullaganj (NP)	Ward No. 11	EB No. 21	898	93	46
43409000	Obedullaganj (NP)	Ward No. 12	EB No. 22	666	82	53
43409000	Obedullaganj (NP)	Ward No. 12	EB No. 23	486	73	6
43409000	Obedullaganj (NP)	Ward No. 12	EB No. 24	633	155	63
43409000	Obedullaganj (NP)	Ward No. 13	EB No. 25	838	72	59
43409000	Obedullaganj (NP)	Ward No. 14	EB No. 26	439	21	3
43409000	Obedullaganj (NP)	Ward No. 14	EB No. 27	766	106	42
43409000	Obedullaganj (NP)	Ward No. 14	EB No. 28	403	3	10
43409000	Obedullaganj (NP)	Ward No. 15	EB No. 29	1,073	199	214
43408000	Badi (NP)	Ward No. 1	EB No. 1	944	75	307
43408000	Badi (NP)	Ward No. 2	EB No. 2	498	1	41
43408000	Badi (NP)	Ward No. 2	EB No. 3	457	42	-
43408000	Badi (NP)	Ward No. 3	EB No. 4	1,226	47	341
43408000	Badi (NP)	Ward No. 4	EB No. 5	717	10	52
43408000	Badi (NP)	Ward No. 5	EB No. 6	594	3	-
43408000	Badi (NP)	Ward No. 5	EB No. 7	601	473	21
43408000	Badi (NP)	Ward No. 6	EB No. 8	1,086	141	66
43408000	Badi (NP)	Ward No. 7	EB No. 9	570	114	14
43408000	Badi (NP)	Ward No. 8	EB No. 10	460	10	12
43408000	Badi (NP)	Ward No. 8	EB No. 11	485	77	20
43408000	Badi (NP)	Ward No. 9	EB No. 12	630	85	20
43408000	Badi (NP)	Ward No. 9	EB No. 13	630	100	63

APPENDIX TO DISTRICT PRIMARY CENSUS ABSTRACT
TOTAL, SCHEDULED CASTES AND SCHEDULED TRIBES POPULATION - URBAN BLOCK WISE

Location Code	Name of town	Name of ward	Boundaries of urban block / EB number	Total population	Scheduled Castes population	Scheduled Tribes population
1	2	3	4	5	6	7
43408000	Badi (NP)	Ward No. 10	EB No. 14	555	223	13
43408000	Badi (NP)	Ward No. 10	EB No. 15	617	176	59
43408000	Badi (NP)	Ward No. 11	EB No. 16	844	62	5
43408000	Badi (NP)	Ward No. 12	EB No. 17	684	20	14
43408000	Badi (NP)	Ward No. 12	EB No. 18	626	1	18
43408000	Badi (NP)	Ward No. 13	EB No. 19	636	102	25
43408000	Badi (NP)	Ward No. 13	EB No. 20	601	14	-
43408000	Badi (NP)	Ward No. 14	EB No. 21	775	94	39
43408000	Badi (NP)	Ward No. 14	EB No. 22	694	105	35
43408000	Badi (NP)	Ward No. 15	EB No. 23	462	69	111
43408000	Badi (NP)	Ward No. 15	EB No. 24	702	27	259
43410000	Bareli (NP+OG)	Ward No. 1	EB No. 1	719	130	13
43410000	Bareli (NP+OG)	Ward No. 1	EB No. 2	616	60	24
43410000	Bareli (NP+OG)	Ward No. 1	EB No. 3	677	160	5
43410000	Bareli (NP+OG)	Ward No. 1	EB No. 4	661	60	28
43410000	Bareli (NP+OG)	Ward No. 2	EB No. 5	568	148	6
43410000	Bareli (NP+OG)	Ward No. 2	EB No. 6	662	63	8
43410000	Bareli (NP+OG)	Ward No. 2	EB No. 7	800	138	40
43410000	Bareli (NP+OG)	Ward No. 2	EB No. 8	579	42	8
43410000	Bareli (NP+OG)	Ward No. 3	EB No. 9	717	53	-
43410000	Bareli (NP+OG)	Ward No. 3	EB No. 10	716	-	-
43410000	Bareli (NP+OG)	Ward No. 4	EB No. 11	846	89	286
43410000	Bareli (NP+OG)	Ward No. 4	EB No. 12	829	72	-
43410000	Bareli (NP+OG)	Ward No. 5	EB No. 13	811	92	70
43410000	Bareli (NP+OG)	Ward No. 5	EB No. 14	903	50	-
43410000	Bareli (NP+OG)	Ward No. 5	EB No. 15	711	12	22
43410000	Bareli (NP+OG)	Ward No. 6	EB No. 16	620	33	-
43410000	Bareli (NP+OG)	Ward No. 6	EB No. 17	593	36	22
43410000	Bareli (NP+OG)	Ward No. 7	EB No. 18	639	5	18
43410000	Bareli (NP+OG)	Ward No. 7	EB No. 19	652	62	60
43410000	Bareli (NP+OG)	Ward No. 7	EB No. 20	648	29	2
43410000	Bareli (NP+OG)	Ward No. 7	EB No. 21	610	48	7
43410000	Bareli (NP+OG)	Ward No. 8	EB No. 22	621	16	-
43410000	Bareli (NP+OG)	Ward No. 8	EB No. 23	708	184	6
43410000	Bareli (NP+OG)	Ward No. 8	EB No. 24	723	253	20
43410000	Bareli (NP+OG)	Ward No. 9	EB No. 25	545	-	-
43410000	Bareli (NP+OG)	Ward No. 9	EB No. 26	620	9	-
43410000	Bareli (NP+OG)	Ward No. 10	EB No. 27	549	7	-
43410000	Bareli (NP+OG)	Ward No. 10	EB No. 28	480	1	46
43410000	Bareli (NP+OG)	Ward No. 11	EB No. 29	643	1	7
43410000	Bareli (NP+OG)	Ward No. 11	EB No. 30	683	101	37
43410000	Bareli (NP+OG)	Ward No. 11	EB No. 31	668	323	18
43410000	Bareli (NP+OG)	Ward No. 12	EB No. 32	595	6	-
43410000	Bareli (NP+OG)	Ward No. 13	EB No. 33	562	15	-
43410000	Bareli (NP+OG)	Ward No. 13	EB No. 34	639	113	12
43410000	Bareli (NP+OG)	Ward No. 14	EB No. 35	536	173	6
43410000	Bareli (NP+OG)	Ward No. 14	EB No. 36	592	224	18
43410000	Bareli (NP+OG)	Ward No. 15	EB No. 37	642	278	-

APPENDIX TO DISTRICT PRIMARY CENSUS ABSTRACT
TOTAL, SCHEDULED CASTES AND SCHEDULED TRIBES POPULATION - URBAN BLOCK WISE

Location Code	Name of town	Name of ward	Boundaries of urban block / EB number	Total population	Scheduled Castes population	Scheduled Tribes population
1	2	3	4	5	6	7
43410000	Bareli (NP+OG)	Ward No. 15	EB No. 38	821	48	4
43410000	Bareli (NP+OG)	Ward No. 16	EB No. 39	729	69	15
43410000	Bareli (NP+OG)	Ward No. 17	EB No. 40	541	-	-
43410000	Bareli (NP+OG)	Ward No. 17	EB No. 41	469	16	-
43410000	Bareli (NP+OG)	Ward No. 17	EB No. 42	436	-	-
43407000	Udaipura (NP)	Ward No. 1	EB No. 1	1,092	168	93
43407000	Udaipura (NP)	Ward No. 2	EB No. 2	651	61	21
43407000	Udaipura (NP)	Ward No. 2	EB No. 3	446	15	2
43407000	Udaipura (NP)	Ward No. 3	EB No. 4	556	88	23
43407000	Udaipura (NP)	Ward No. 3	EB No. 5	920	80	34
43407000	Udaipura (NP)	Ward No. 4	EB No. 6	759	54	36
43407000	Udaipura (NP)	Ward No. 5	EB No. 7	1,005	97	1
43407000	Udaipura (NP)	Ward No. 6	EB No. 8	836	84	26
43407000	Udaipura (NP)	Ward No. 7	EB No. 9	654	28	7
43407000	Udaipura (NP)	Ward No. 7	EB No. 10	569	56	3
43407000	Udaipura (NP)	Ward No. 8	EB No. 11	720	158	7
43407000	Udaipura (NP)	Ward No. 8	EB No. 12	353	26	-
43407000	Udaipura (NP)	Ward No. 9	EB No. 13	924	386	11
43407000	Udaipura (NP)	Ward No. 10	EB No. 14	692	256	-
43407000	Udaipura (NP)	Ward No. 11	EB No. 15	677	11	-
43407000	Udaipura (NP)	Ward No. 12	EB No. 16	778	-	-
43407000	Udaipura (NP)	Ward No. 13	EB No. 17	817	49	62
43407000	Udaipura (NP)	Ward No. 14	EB No. 18	693	26	1
43407000	Udaipura (NP)	Ward No. 15	EB No. 19	641	117	74

PRIMARY CENSUS ABSTRACT

Location code number	District/ CD Block/ Town	Total/ Rural/ Urban	Number of households with at least one Scheduled Caste member	Total population (including institutional and houseless population)			Population in the age-group 0-6		
				Persons	Males	Females	Persons	Males	Females
1	2	3	4	5	6	7	8	9	10
34	**Raisen**	**Total**	**34,864**	**184,234**	**98,473**	**85,761**	**37,746**	**19,568**	**18,178**
		Rural	**29,907**	**158,756**	**84,724**	**74,032**	**33,001**	**17,107**	**15,894**
		Urban	**4,957**	**25,478**	**13,749**	**11,729**	**4,745**	**2,461**	**2,284**
0001	Sanchi	Total	5,587	29,142	15,360	13,782	6,368	3,262	3,106
		Rural	5,587	29,142	15,360	13,782	6,368	3,262	3,106
		Urban	-	-	-	-	-	-	-
0002	Gairatganj	Total	3,962	21,192	11,490	9,702	4,399	2,326	2,073
		Rural	3,816	20,444	11,077	9,367	4,239	2,244	1,995
		Urban	146	748	413	335	160	82	78
43403000	Gairatganj (CT)	Urban	146	748	413	335	160	82	78
0003	Begamganj	Total	3,427	18,158	9,953	8,205	3,831	1,953	1,878
		Rural	3,427	18,158	9,953	8,205	3,831	1,953	1,878
		Urban	-	-	-	-	-	-	-
0004	Obedullaganj	Total	3,565	18,252	9,745	8,507	3,720	1,959	1,761
		Rural	3,565	18,252	9,745	8,507	3,720	1,959	1,761
		Urban	-	-	-	-	-	-	-
0005	Bareli(Badi)	Total	6,656	36,207	19,235	16,972	7,523	3,883	3,640
		Rural	6,639	36,122	19,191	16,931	7,512	3,876	3,636
		Urban	17	85	44	41	11	7	4
43410000	Kamton (OG) - Ward No.16	Urban	14	69	36	33	11	7	4
43410000	Dhokheda (OG) - Ward No.17	Urban	3	16	8	8	-	-	-
0006	Silwani	Total	2,747	14,530	7,720	6,810	2,947	1,530	1,417
		Rural	2,747	14,530	7,720	6,810	2,947	1,530	1,417
		Urban	-	-	-	-	-	-	-
0007	Udaipura	Total	4,126	22,108	11,678	10,430	4,384	2,283	2,101
		Rural	4,126	22,108	11,678	10,430	4,384	2,283	2,101
		Urban	-	-	-	-	-	-	-
	URBAN								
43402000	Sanchi (TP)	Urban	311	1,629	854	775	277	140	137
43404000	Raisen (M)	Urban	982	5,158	2,794	2,364	896	473	423
43403000	Gairatganj (CT)	Urban	146	748	413	335	160	82	78
43401000	Begamganj (M)	Urban	747	3,665	1,961	1,704	680	353	327
43405000	Sultanpur (NP)	Urban	169	892	479	413	161	89	72
43406000	Mandideep (M)	Urban	865	3,921	2,193	1,728	786	412	374
43409000	Obedullaganj (NP)	Urban	446	2,415	1,284	1,131	441	245	196
43408000	Badi (NP)	Urban	419	2,071	1,066	1,005	446	220	226
43410000	Bareli (NP+OG)	Urban	563	3,219	1,743	1,476	570	277	293
43407000	Udaipura (NP)	Urban	309	1,760	962	798	328	170	158

PRIMARY CENSUS ABSTRACT

FOR SCHEDULED CASTES

Literates			Illiterates			Total workers			Total/ Rural/ Urban	District/ CD Block/ Town
Persons	Males	Females	Persons	Males	Females	Persons	Males	Females		
11	12	13	14	15	16	17	18	19	3	2
98,271	**60,896**	**37,375**	**85,963**	**37,577**	**48,386**	**71,963**	**47,999**	**23,964**	**Total**	**Raisen**
83,696	**51,736**	**31,960**	**75,060**	**32,988**	**42,072**	**64,095**	**41,937**	**22,158**	**Rural**	
14,575	**9,160**	**5,415**	**10,903**	**4,589**	**6,314**	**7,868**	**6,062**	**1,806**	**Urban**	
14,982	9,285	5,697	14,160	6,075	8,085	11,274	7,528	3,746	Total	Sanchi
14,982	9,285	5,697	14,160	6,075	8,085	11,274	7,528	3,746	Rural	
-	-	-	-	-	-	-	-	-	Urban	
13,136	7,768	5,368	8,056	3,722	4,334	8,684	5,753	2,931	Total	Gairatganj
12,690	7,489	5,201	7,754	3,588	4,166	8,427	5,567	2,860	Rural	
446	279	167	302	134	168	257	186	71	Urban	
446	279	167	302	134	168	257	186	71	Urban	Gairatganj (CT)
10,981	6,681	4,300	7,177	3,272	3,905	8,441	5,272	3,169	Total	Begamganj
10,981	6,681	4,300	7,177	3,272	3,905	8,441	5,272	3,169	Rural	
-	-	-	-	-	-	-	-	-	Urban	
9,100	5,815	3,285	9,152	3,930	5,222	7,483	4,774	2,709	Total	Obedullaganj
9,100	5,815	3,285	9,152	3,930	5,222	7,483	4,774	2,709	Rural	
-	-	-	-	-	-	-	-	-	Urban	
17,845	11,168	6,677	18,362	8,067	10,295	14,146	9,305	4,841	Total	Bareli(Badi)
17,782	11,133	6,649	18,340	8,058	10,282	14,126	9,287	4,839	Rural	
63	35	28	22	9	13	20	18	2	Urban	
47	27	20	22	9	13	15	13	2	Urban	Kamton (OG) - Ward No.16
16	8	8	-	-	-	5	5	-	Urban	Dhokheda (OG) - Ward No.17
7,733	4,705	3,028	6,797	3,015	3,782	5,643	3,707	1,936	Total	Silwani
7,733	4,705	3,028	6,797	3,015	3,782	5,643	3,707	1,936	Rural	
-	-	-	-	-	-	-	-	-	Urban	
10,428	6,628	3,800	11,680	5,050	6,630	8,701	5,802	2,899	Total	Udaipura
10,428	6,628	3,800	11,680	5,050	6,630	8,701	5,802	2,899	Rural	
-	-	-	-	-	-	-	-	-	Urban	
										URBAN
952	586	366	677	268	409	472	361	111	Urban	Sanchi (TP)
3,070	1,870	1,200	2,088	924	1,164	1,326	1,101	225	Urban	Raisen (M)
446	279	167	302	134	168	257	186	71	Urban	Gairatganj (CT)
2,056	1,304	752	1,609	657	952	1,541	977	564	Urban	Begamganj (M)
498	315	183	394	164	230	293	214	79	Urban	Sultanpur (NP)
2,320	1,507	813	1,601	686	915	1,233	1,102	131	Urban	Mandideep (M)
1,308	815	493	1,107	469	638	725	550	175	Urban	Obedullaganj (NP)
1,040	651	389	1,031	415	616	587	448	139	Urban	Badi (NP)
1,907	1,201	706	1,312	542	770	897	710	187	Urban	Bareli (NP+OG)
978	632	346	782	330	452	537	413	124	Urban	Udaipura (NP)

PRIMARY CENSUS ABSTRACT

Location code number	District/ CD Block/ Town	Total/ Rural/ Urban	Main workers			Industrial category					
						Cultivators			Agricultural labourers		
			Persons	Males	Females	Persons	Males	Females	Persons	Males	Females
1	2	3	20	21	22	23	24	25	26	27	28
34	**Raisen**	**Total**	**50,137**	**39,587**	**10,550**	**11,340**	**9,849**	**1,491**	**22,740**	**17,326**	**5,414**
		Rural	**43,528**	**34,239**	**9,289**	**11,223**	**9,748**	**1,475**	**22,238**	**16,949**	**5,289**
		Urban	**6,609**	**5,348**	**1,261**	**117**	**101**	**16**	**502**	**377**	**125**
0001	Sanchi	Total	7,475	6,034	1,441	2,699	2,348	351	3,296	2,485	811
		Rural	7,475	6,034	1,441	2,699	2,348	351	3,296	2,485	811
		Urban	-	-	-	-	-	-	-	-	-
0002	Gairatganj	Total	6,101	4,731	1,370	2,006	1,689	317	2,457	1,858	599
		Rural	5,921	4,582	1,339	1,999	1,683	316	2,452	1,853	599
		Urban	180	149	31	7	6	1	5	5	-
43403000	Gairatganj (CT)	Urban	180	149	31	7	6	1	5	5	-
0003	Begamganj	Total	5,580	4,378	1,202	1,655	1,485	170	2,381	1,994	387
		Rural	5,580	4,378	1,202	1,655	1,485	170	2,381	1,994	387
		Urban	-	-	-	-	-	-	-	-	-
0004	Obedullaganj	Total	5,002	3,807	1,195	1,042	846	196	2,425	1,679	746
		Rural	5,002	3,807	1,195	1,042	846	196	2,425	1,679	746
		Urban	-	-	-	-	-	-	-	-	-
0005	Bareli(Badi)	Total	8,820	7,152	1,668	1,700	1,502	198	5,593	4,443	1,150
		Rural	8,802	7,136	1,666	1,700	1,502	198	5,593	4,443	1,150
		Urban	18	16	2	-	-	-	-	-	-
43410000	Kamton (OG) - Ward No.16	Urban	15	13	2	-	-	-	-	-	-
43410000	Dhokheda (OG) - Ward No.17	Urban	3	3	-	-	-	-	-	-	-
0006	Silwani	Total	3,811	3,001	810	934	830	104	1,711	1,282	429
		Rural	3,811	3,001	810	934	830	104	1,711	1,282	429
		Urban	-	-	-	-	-	-	-	-	-
0007	Udaipura	Total	6,937	5,301	1,636	1,194	1,054	140	4,380	3,213	1,167
		Rural	6,937	5,301	1,636	1,194	1,054	140	4,380	3,213	1,167
		Urban	-	-	-	-	-	-	-	-	-
	URBAN										
43402000	Sanchi (TP)	Urban	314	270	44	16	13	3	38	35	3
43404000	Raisen (M)	Urban	1,117	942	175	14	12	2	29	27	2
43403000	Gairatganj (CT)	Urban	180	149	31	7	6	1	5	5	-
43401000	Begamganj (M)	Urban	1,373	917	456	5	5	-	53	46	7
43405000	Sultanpur (NP)	Urban	196	155	41	21	14	7	40	31	9
43406000	Mandideep (M)	Urban	1,115	1,010	105	2	2	-	9	7	2
43409000	Obedullaganj (NP)	Urban	646	509	137	17	15	2	105	62	43
43408000	Badi (NP)	Urban	387	338	49	6	6	-	43	40	3
43410000	Bareli (NP+OG)	Urban	826	665	161	13	12	1	113	76	37
43407000	Udaipura (NP)	Urban	455	393	62	16	16	-	67	48	19

PRIMARY CENSUS ABSTRACT

FOR SCHEDULED CASTES

of main workers									Total/ Rural/ Urban	District/ CD Block/ Town
Household industry workers			Other workers			Marginal workers				
Persons	Males	Females	Persons	Males	Females	Persons	Males	Females		
29	30	31	32	33	34	35	36	37	3	2
3,602	**1,917**	**1,685**	**12,455**	**10,495**	**1,960**	**21,826**	**8,412**	**13,414**	**Total**	**Raisen**
2,765	**1,516**	**1,249**	**7,302**	**6,026**	**1,276**	**20,567**	**7,698**	**12,869**	**Rural**	
837	**401**	**436**	**5,153**	**4,469**	**684**	**1,259**	**714**	**545**	**Urban**	
109	70	39	1,371	1,131	240	3,799	1,494	2,305	Total	Sanchi
109	70	39	1,371	1,131	240	3,799	1,494	2,305	Rural	
-	-	-	-	-	-	-	-	-	Urban	
547	273	274	1,091	911	180	2,583	1,022	1,561	Total	Gairatganj
545	273	272	925	773	152	2,506	985	1,521	Rural	
2	-	2	166	138	28	77	37	40	Urban	
2	-	2	166	138	28	77	37	40	Urban	Gairatganj (CT)
1,107	511	596	437	388	49	2,861	894	1,967	Total	Begamganj
1,107	511	596	437	388	49	2,861	894	1,967	Rural	
-	-	-	-	-	-	-	-	-	Urban	
131	89	42	1,404	1,193	211	2,481	967	1,514	Total	Obedullaganj
131	89	42	1,404	1,193	211	2,481	967	1,514	Rural	
-	-	-	-	-	-	-	-	-	Urban	
181	129	52	1,346	1,078	268	5,326	2,153	3,173	Total	Bareli(Badi)
181	129	52	1,328	1,062	266	5,324	2,151	3,173	Rural	
-	-	-	18	16	2	2	2	-	Urban	
-	-	-	15	13	2	-	-	-	Urban	Kamton (OG) - Ward No.16
-	-	-	3	3	-	2	2	-	Urban	Dhokheda (OG) - Ward No.17
343	220	123	823	669	154	1,832	706	1,126	Total	Silwani
343	220	123	823	669	154	1,832	706	1,126	Rural	
-	-	-	-	-	-	-	-	-	Urban	
349	224	125	1,014	810	204	1,764	501	1,263	Total	Udaipura
349	224	125	1,014	810	204	1,764	501	1,263	Rural	
-	-	-	-	-	-	-	-	-	Urban	
										URBAN
6	4	2	254	218	36	158	91	67	Urban	Sanchi (TP)
47	26	21	1,027	877	150	209	159	50	Urban	Raisen (M)
2	-	2	166	138	28	77	37	40	Urban	Gairatganj (CT)
675	301	374	640	565	75	168	60	108	Urban	Begamganj (M)
8	6	2	127	104	23	97	59	38	Urban	Sultanpur (NP)
20	11	9	1,084	990	94	118	92	26	Urban	Mandideep (M)
13	8	5	511	424	87	79	41	38	Urban	Obedullaganj (NP)
19	11	8	319	281	38	200	110	90	Urban	Badi (NP)
16	13	3	684	564	120	71	45	26	Urban	Bareli (NP+OG)
31	21	10	341	308	33	82	20	62	Urban	Udaipura (NP)

Location code number	District/ CD Block/ Town	Total/ Rural/ Urban	Industrial category of marginal workers								
			Cultivators			Agricultural labourers			Household industry workers		
			Persons	Males	Females	Persons	Males	Females	Persons	Males	Females
1	2	3	38	39	40	41	42	43	44	45	46
34	**Raisen**	**Total**	**1,744**	**451**	**1,293**	**15,962**	**6,277**	**9,685**	**1,992**	**431**	**1,561**
		Rural	**1,723**	**439**	**1,284**	**15,603**	**6,115**	**9,488**	**1,811**	**383**	**1,428**
		Urban	**21**	**12**	**9**	**359**	**162**	**197**	**181**	**48**	**133**
0001	Sanchi	Total	395	94	301	3,182	1,272	1,910	48	13	35
		Rural	395	94	301	3,182	1,272	1,910	48	13	35
		Urban	-	-	-	-	-	-	-	-	-
0002	Gairatganj	Total	277	88	189	1,637	721	916	361	72	289
		Rural	263	78	185	1,619	713	906	354	72	282
		Urban	14	10	4	18	8	10	7	-	7
43403000	Gairatganj (CT)	Urban	14	10	4	18	8	10	7	-	7
0003	Begamganj	Total	357	84	273	1,413	585	828	1,035	190	845
		Rural	357	84	273	1,413	585	828	1,035	190	845
		Urban	-	-	-	-	-	-	-	-	-
0004	Obedullaganj	Total	156	40	116	1,816	682	1,134	110	39	71
		Rural	156	40	116	1,816	682	1,134	110	39	71
		Urban	-	-	-	-	-	-	-	-	-
0005	Bareli(Badi)	Total	250	57	193	4,759	1,934	2,825	73	28	45
		Rural	250	57	193	4,759	1,934	2,825	73	28	45
		Urban	-	-	-	-	-	-	-	-	-
43410000	Kamton (OG) - Ward No.16	Urban	-	-	-	-	-	-	-	-	-
43410000	Dhokheda (OG) - Ward No.17	Urban	-	-	-	-	-	-	-	-	-
0006	Silwani	Total	152	53	99	1,403	552	851	152	30	122
		Rural	152	53	99	1,403	552	851	152	30	122
		Urban	-	-	-	-	-	-	-	-	-
0007	Udaipura	Total	150	33	117	1,411	377	1,034	39	11	28
		Rural	150	33	117	1,411	377	1,034	39	11	28
		Urban	-	-	-	-	-	-	-	-	-
	URBAN										
43402000	Sanchi (TP)	Urban	-	-	-	82	34	48	4	1	3
43404000	Raisen (M)	Urban	-	-	-	19	15	4	5	3	2
43403000	Gairatganj (CT)	Urban	14	10	4	18	8	10	7	-	7
43401000	Begamganj (M)	Urban	1	1	-	10	4	6	122	29	93
43405000	Sultanpur (NP)	Urban	1	-	1	49	27	22	9	4	5
43406000	Mandideep (M)	Urban	-	-	-	8	3	5	9	4	5
43409000	Obedullaganj (NP)	Urban	-	-	-	48	21	27	-	-	-
43408000	Badi (NP)	Urban	4	1	3	49	33	16	18	5	13
43410000	Bareli (NP+OG)	Urban	-	-	-	17	8	9	2	2	-
43407000	Udaipura (NP)	Urban	1	-	1	59	9	50	5	-	5

PRIMARY CENSUS ABSTRACT

FOR SCHEDULED CASTES

Other workers			Non-workers			Total/ Rural/ Urban	District/ CD Block/ Town	Location code number
Persons	Males	Females	Persons	Males	Females			
47	48	49	50	51	52	3	2	1
2,128	**1,253**	**875**	**112,271**	**50,474**	**61,797**	**Total**	**Raisen**	**34**
1,430	**761**	**669**	**94,661**	**42,787**	**51,874**	**Rural**		
698	**492**	**206**	**17,610**	**7,687**	**9,923**	**Urban**		
174	115	59	17,868	7,832	10,036	Total	Sanchi	0001
174	115	59	17,868	7,832	10,036	Rural		
-	-	-	-	-	-	Urban		
308	141	167	12,508	5,737	6,771	Total	Gairatganj	0002
270	122	148	12,017	5,510	6,507	Rural		
38	19	19	491	227	264	Urban		
38	19	19	491	227	264	Urban	Gairatganj (CT)	43403000
56	35	21	9,717	4,681	5,036	Total	Begamganj	0003
56	35	21	9,717	4,681	5,036	Rural		
-	-	-	-	-	-	Urban		
399	206	193	10,769	4,971	5,798	Total	Obedullaganj	0004
399	206	193	10,769	4,971	5,798	Rural		
-	-	-	-	-	-	Urban		
244	134	110	22,061	9,930	12,131	Total	Bareli(Badi)	0005
242	132	110	21,996	9,904	12,092	Rural		
2	2	-	65	26	39	Urban		
-	-	-	54	23	31	Urban	Kamton (OG) - Ward No.16	43410000
2	2	-	11	3	8	Urban	Dhokheda (OG) - Ward No.17	43410000
125	71	54	8,887	4,013	4,874	Total	Silwani	0006
125	71	54	8,887	4,013	4,874	Rural		
-	-	-	-	-	-	Urban		
164	80	84	13,407	5,876	7,531	Total	Udaipura	0007
164	80	84	13,407	5,876	7,531	Rural		
-	-	-	-	-	-	Urban		
							URBAN	
72	56	16	1,157	493	664	Urban	Sanchi (TP)	43402000
185	141	44	3,832	1,693	2,139	Urban	Raisen (M)	43404000
38	19	19	491	227	264	Urban	Gairatganj (CT)	43403000
35	26	9	2,124	984	1,140	Urban	Begamganj (M)	43401000
38	28	10	599	265	334	Urban	Sultanpur (NP)	43405000
101	85	16	2,688	1,091	1,597	Urban	Mandideep (M)	43406000
31	20	11	1,690	734	956	Urban	Obedullaganj (NP)	43409000
129	71	58	1,484	618	866	Urban	Badi (NP)	43408000
52	35	17	2,322	1,033	1,289	Urban	Bareli (NP+OG)	43410000
17	11	6	1,223	549	674	Urban	Udaipura (NP)	43407000

PRIMARY CENSUS ABSTRACT

Location code number	District/ CD Block/ Town	Total/ Rural/ Urban	Number of households with at least one Scheduled Tribe member	Total population (including institutional and houseless population)			Population in the age-group 0-6		
				Persons	Males	Females	Persons	Males	Females
1	2	3	4	5	6	7	8	9	10
34	**Raisen**	**Total**	**31,577**	**177,139**	**91,666**	**85,473**	**40,018**	**20,232**	**19,786**
		Rural	**29,598**	**167,062**	**86,259**	**80,803**	**38,087**	**19,244**	**18,843**
		Urban	**1,979**	**10,077**	**5,407**	**4,670**	**1,931**	**988**	**943**
0001	Sanchi	Total	3,694	19,813	10,316	9,497	4,861	2,409	2,452
		Rural	3,694	19,813	10,316	9,497	4,861	2,409	2,452
		Urban	-	-	-	-	-	-	-
0002	Gairatganj	Total	2,177	12,583	6,473	6,110	2,943	1,476	1,467
		Rural	2,143	12,422	6,391	6,031	2,908	1,462	1,446
		Urban	34	161	82	79	35	14	21
43403000	Gairatganj (CT)	Urban	34	161	82	79	35	14	21
0003	Begamganj	Total	2,137	11,178	5,925	5,253	2,439	1,219	1,220
		Rural	2,137	11,178	5,925	5,253	2,439	1,219	1,220
		Urban	-	-	-	-	-	-	-
0004	Obedullaganj	Total	8,260	47,449	24,430	23,019	11,259	5,726	5,533
		Rural	8,260	47,449	24,430	23,019	11,259	5,726	5,533
		Urban	-	-	-	-	-	-	-
0005	Bareli(Badi)	Total	2,820	15,996	8,326	7,670	3,300	1,653	1,647
		Rural	2,817	15,981	8,318	7,663	3,300	1,653	1,647
		Urban	3	15	8	7	-	-	-
43410000	Kamton (OG) - Ward No.16	Urban	3	15	8	7	-	-	-
0006	Silwani	Total	7,950	46,564	23,764	22,800	10,682	5,373	5,309
		Rural	7,950	46,564	23,764	22,800	10,682	5,373	5,309
		Urban	-	-	-	-	-	-	-
0007	Udaipura	Total	2,597	13,655	7,115	6,540	2,638	1,402	1,236
		Rural	2,597	13,655	7,115	6,540	2,638	1,402	1,236
		Urban	-	-	-	-	-	-	-
	URBAN								
43402000	Sanchi (TP)	Urban	27	113	54	59	23	9	14
43404000	Raisen (M)	Urban	273	1,385	698	687	268	134	134
43403000	Gairatganj (CT)	Urban	34	161	82	79	35	14	21
43401000	Begamganj (M)	Urban	113	535	252	283	113	50	63
43405000	Sultanpur (NP)	Urban	234	1,363	773	590	332	194	138
43406000	Mandideep (M)	Urban	495	1,991	1,124	867	421	215	206
43409000	Obedullaganj (NP)	Urban	339	1,785	933	852	329	169	160
43408000	Badi (NP)	Urban	227	1,535	853	682	223	114	109
43410000	Bareli (NP+OG)	Urban	155	808	409	399	129	59	70
43407000	Udaipura (NP)	Urban	82	401	229	172	58	30	28

PRIMARY CENSUS ABSTRACT

FOR SCHEDULED TRIBES

Literates			Illiterates			Total workers			Total/ Rural/ Urban	District/ CD Block/ Town
Persons	Males	Females	Persons	Males	Females	Persons	Males	Females		
11	12	13	14	15	16	17	18	19	3	2
75,021	**46,512**	**28,509**	**102,118**	**45,154**	**56,964**	**77,602**	**46,474**	**31,128**	**Total**	**Raisen**
70,457	**43,572**	**26,885**	**96,605**	**42,687**	**53,918**	**74,091**	**43,956**	**30,135**	**Rural**	
4,564	**2,940**	**1,624**	**5,513**	**2,467**	**3,046**	**3,511**	**2,518**	**993**	**Urban**	
7,147	4,599	2,548	12,666	5,717	6,949	8,589	5,159	3,430	Total	Sanchi
7,147	4,599	2,548	12,666	5,717	6,949	8,589	5,159	3,430	Rural	
-	-	-	-	-	-	-	-	-	Urban	
6,792	3,856	2,936	5,791	2,617	3,174	5,468	3,311	2,157	Total	Gairatganj
6,704	3,800	2,904	5,718	2,591	3,127	5,399	3,264	2,135	Rural	
88	56	32	73	26	47	69	47	22	Urban	
88	56	32	73	26	47	69	47	22	Urban	Gairatganj (CT)
6,482	3,822	2,660	4,696	2,103	2,593	5,355	3,191	2,164	Total	Begamganj
6,482	3,822	2,660	4,696	2,103	2,593	5,355	3,191	2,164	Rural	
-	-	-	-	-	-	-	-	-	Urban	
17,363	11,376	5,987	30,086	13,054	17,032	21,058	11,944	9,114	Total	Obedullaganj
17,363	11,376	5,987	30,086	13,054	17,032	21,058	11,944	9,114	Rural	
-	-	-	-	-	-	-	-	-	Urban	
6,849	4,280	2,569	9,147	4,046	5,101	6,644	4,218	2,426	Total	Bareli(Badi)
6,837	4,272	2,565	9,144	4,046	5,098	6,640	4,214	2,426	Rural	
12	8	4	3	-	3	4	4	-	Urban	
12	8	4	3	-	3	4	4	-	Urban	Kamton (OG) - Ward No.16
20,398	12,236	8,162	26,166	11,528	14,638	20,512	12,235	8,277	Total	Silwani
20,398	12,236	8,162	26,166	11,528	14,638	20,512	12,235	8,277	Rural	
-	-	-	-	-	-	-	-	-	Urban	
5,526	3,467	2,059	8,129	3,648	4,481	6,538	3,949	2,589	Total	Udaipura
5,526	3,467	2,059	8,129	3,648	4,481	6,538	3,949	2,589	Rural	
-	-	-	-	-	-	-	-	-	Urban	
										URBAN
56	32	24	57	22	35	34	26	8	Urban	Sanchi (TP)
746	430	316	639	268	371	372	288	84	Urban	Raisen (M)
88	56	32	73	26	47	69	47	22	Urban	Gairatganj (CT)
265	141	124	270	111	159	206	140	66	Urban	Begamganj (M)
392	288	104	971	485	486	475	310	165	Urban	Sultanpur (NP)
842	598	244	1,149	526	623	756	637	119	Urban	Mandideep (M)
714	468	246	1,071	465	606	723	476	247	Urban	Obedullaganj (NP)
820	526	294	715	327	388	445	295	150	Urban	Badi (NP)
480	281	199	328	128	200	255	183	72	Urban	Bareli (NP+OG)
161	120	41	240	109	131	176	116	60	Urban	Udaipura (NP)

PRIMARY CENSUS ABSTRACT

Location code number	District/ CD Block/ Town	Total/ Rural/ Urban	Main workers			Industrial category					
						Cultivators			Agricultural labourers		
			Persons	Males	Females	Persons	Males	Females	Persons	Males	Females
1	2	3	20	21	22	23	24	25	26	27	28
34	**Raisen**	**Total**	**51,770**	**37,387**	**14,383**	**18,090**	**14,495**	**3,595**	**24,613**	**16,435**	**8,178**
		Rural	**49,125**	**35,341**	**13,784**	**17,999**	**14,432**	**3,567**	**24,229**	**16,174**	**8,055**
		Urban	**2,645**	**2,046**	**599**	**91**	**63**	**28**	**384**	**261**	**123**
0001	Sanchi	Total	5,797	4,198	1,599	1,691	1,332	359	2,384	1,720	664
		Rural	5,797	4,198	1,599	1,691	1,332	359	2,384	1,720	664
		Urban	-	-	-	-	-	-	-	-	-
0002	Gairatganj	Total	3,712	2,694	1,018	1,480	1,204	276	1,877	1,235	642
		Rural	3,664	2,653	1,011	1,478	1,202	276	1,853	1,216	637
		Urban	48	41	7	2	2	-	24	19	5
43403000	Gairatganj (CT)	Urban	48	41	7	2	2	-	24	19	5
0003	Begamganj	Total	3,588	2,767	821	1,283	1,099	184	1,761	1,334	427
		Rural	3,588	2,767	821	1,283	1,099	184	1,761	1,334	427
		Urban	-	-	-	-	-	-	-	-	-
0004	Obedullaganj	Total	14,354	9,647	4,707	5,190	3,876	1,314	6,454	3,909	2,545
		Rural	14,354	9,647	4,707	5,190	3,876	1,314	6,454	3,909	2,545
		Urban	-	-	-	-	-	-	-	-	-
0005	Bareli(Badi)	Total	4,125	3,192	933	1,228	1,076	152	2,452	1,782	670
		Rural	4,121	3,188	933	1,228	1,076	152	2,452	1,782	670
		Urban	4	4	-	-	-	-	-	-	-
43410000	Kamton (OG) - Ward No.16	Urban	4	4	-	-	-	-	-	-	-
0006	Silwani	Total	12,586	9,369	3,217	5,845	4,815	1,030	5,907	3,957	1,950
		Rural	12,586	9,369	3,217	5,845	4,815	1,030	5,907	3,957	1,950
		Urban	-	-	-	-	-	-	-	-	-
0007	Udaipura	Total	5,015	3,519	1,496	1,284	1,032	252	3,418	2,256	1,162
		Rural	5,015	3,519	1,496	1,284	1,032	252	3,418	2,256	1,162
		Urban	-	-	-	-	-	-	-	-	-
	URBAN										
43402000	Sanchi (TP)	Urban	27	22	5	-	-	-	2	2	-
43404000	Raisen (M)	Urban	335	259	76	4	2	2	4	4	-
43403000	Gairatganj (CT)	Urban	48	41	7	2	2	-	24	19	5
43401000	Begamganj (M)	Urban	195	135	60	1	1	-	27	23	4
43405000	Sultanpur (NP)	Urban	295	225	70	52	32	20	64	53	11
43406000	Mandideep (M)	Urban	701	598	103	1	-	1	5	2	3
43409000	Obedullaganj (NP)	Urban	533	379	154	20	16	4	108	65	43
43408000	Badi (NP)	Urban	140	113	27	8	8	-	8	6	2
43410000	Bareli (NP+OG)	Urban	203	160	43	1	1	-	26	18	8
43407000	Udaipura (NP)	Urban	168	114	54	2	1	1	116	69	47

PRIMARY CENSUS ABSTRACT

FOR SCHEDULED TRIBES

of main workers									Total/ Rural/ Urban	District/ CD Block/ Town
Household industry workers			Other workers			Marginal workers				
Persons	Males	Females	Persons	Males	Females	Persons	Males	Females		
29	30	31	32	33	34	35	36	37	3	2
572	**325**	**247**	**8,495**	**6,132**	**2,363**	**25,832**	**9,087**	**16,745**	**Total**	**Raisen**
450	**261**	**189**	**6,447**	**4,474**	**1,973**	**24,966**	**8,615**	**16,351**	**Rural**	
122	**64**	**58**	**2,048**	**1,658**	**390**	**866**	**472**	**394**	**Urban**	
41	29	12	1,681	1,117	564	2,792	961	1,831	Total	Sanchi
41	29	12	1,681	1,117	564	2,792	961	1,831	Rural	
-	-	-	-	-	-	-	-	-	Urban	
32	21	11	323	234	89	1,756	617	1,139	Total	Gairatganj
32	21	11	301	214	87	1,735	611	1,124	Rural	
-	-	-	22	20	2	21	6	15	Urban	
-	-	-	22	20	2	21	6	15	Urban	Gairatganj (CT)
233	104	129	311	230	81	1,767	424	1,343	Total	Begamganj
233	104	129	311	230	81	1,767	424	1,343	Rural	
-	-	-	-	-	-	-	-	-	Urban	
51	42	9	2,659	1,820	839	6,704	2,297	4,407	Total	Obedullaganj
51	42	9	2,659	1,820	839	6,704	2,297	4,407	Rural	
-	-	-	-	-	-	-	-	-	Urban	
18	14	4	427	320	107	2,519	1,026	1,493	Total	Bareli(Badi)
18	14	4	423	316	107	2,519	1,026	1,493	Rural	
-	-	-	4	4	-	-	-	-	Urban	
-	-	-	4	4	-	-	-	-	Urban	Kamton (OG) - Ward No.16
68	48	20	766	549	217	7,926	2,866	5,060	Total	Silwani
68	48	20	766	549	217	7,926	2,866	5,060	Rural	
-	-	-	-	-	-	-	-	-	Urban	
7	3	4	306	228	78	1,523	430	1,093	Total	Udaipura
7	3	4	306	228	78	1,523	430	1,093	Rural	
-	-	-	-	-	-	-	-	-	Urban	
										URBAN
-	-	-	25	20	5	7	4	3	Urban	Sanchi (TP)
48	28	20	279	225	54	37	29	8	Urban	Raisen (M)
-	-	-	22	20	2	21	6	15	Urban	Gairatganj (CT)
58	24	34	109	87	22	11	5	6	Urban	Begamganj (M)
1	1	-	178	139	39	180	85	95	Urban	Sultanpur (NP)
4	2	2	691	594	97	55	39	16	Urban	Mandideep (M)
10	9	1	395	289	106	190	97	93	Urban	Obedullaganj (NP)
-	-	-	124	99	25	305	182	123	Urban	Badi (NP)
1	-	1	175	141	34	52	23	29	Urban	Bareli (NP+OG)
-	-	-	50	44	6	8	2	6	Urban	Udaipura (NP)

Location code number	District/ CD Block/ Town	Total/ Rural/ Urban	Industrial category of marginal workers								
			Cultivators			Agricultural labourers			Household industry workers		
			Persons	Males	Females	Persons	Males	Females	Persons	Males	Females
1	2	3	38	39	40	41	42	43	44	45	46
34	**Raisen**	**Total**	**3,418**	**920**	**2,498**	**19,402**	**6,957**	**12,445**	**489**	**81**	**408**
		Rural	**3,412**	**917**	**2,495**	**18,965**	**6,740**	**12,225**	**478**	**79**	**399**
		Urban	**6**	**3**	**3**	**437**	**217**	**220**	**11**	**2**	**9**
0001	Sanchi	Total	303	73	230	2,258	802	1,456	4	2	2
		Rural	303	73	230	2,258	802	1,456	4	2	2
		Urban	-	-	-	-	-	-	-	-	-
0002	Gairatganj	Total	187	44	143	1,235	478	757	21	4	17
		Rural	187	44	143	1,221	476	745	21	4	17
		Urban	-	-	-	14	2	12	-	-	-
43403000	Gairatganj (CT)	Urban	-	-	-	14	2	12	-	-	-
0003	Begamganj	Total	342	72	270	1,040	303	737	323	23	300
		Rural	342	72	270	1,040	303	737	323	23	300
		Urban	-	-	-	-	-	-	-	-	-
0004	Obedullaganj	Total	782	197	585	4,986	1,682	3,304	32	16	16
		Rural	782	197	585	4,986	1,682	3,304	32	16	16
		Urban	-	-	-	-	-	-	-	-	-
0005	Bareli(Badi)	Total	131	39	92	2,225	904	1,321	9	5	4
		Rural	131	39	92	2,225	904	1,321	9	5	4
		Urban	-	-	-	-	-	-	-	-	-
43410000	Kamton (OG) - Ward No.16	Urban	-	-	-	-	-	-	-	-	-
0006	Silwani	Total	1,420	440	980	6,084	2,234	3,850	85	29	56
		Rural	1,420	440	980	6,084	2,234	3,850	85	29	56
		Urban	-	-	-	-	-	-	-	-	-
0007	Udaipura	Total	247	52	195	1,151	339	812	4	-	4
		Rural	247	52	195	1,151	339	812	4	-	4
		Urban	-	-	-	-	-	-	-	-	-
	URBAN										
43402000	Sanchi (TP)	Urban	-	-	-	4	2	2	-	-	-
43404000	Raisen (M)	Urban	-	-	-	5	3	2	-	-	-
43403000	Gairatganj (CT)	Urban	-	-	-	14	2	12	-	-	-
43401000	Begamganj (M)	Urban	-	-	-	2	1	1	5	1	4
43405000	Sultanpur (NP)	Urban	-	-	-	132	54	78	-	-	-
43406000	Mandideep (M)	Urban	-	-	-	2	1	1	-	-	-
43409000	Obedullaganj (NP)	Urban	1	1	-	147	74	73	1	-	1
43408000	Badi (NP)	Urban	5	2	3	118	77	41	-	-	-
43410000	Bareli (NP+OG)	Urban	-	-	-	6	2	4	5	1	4
43407000	Udaipura (NP)	Urban	-	-	-	7	1	6	-	-	-

PRIMARY CENSUS ABSTRACT

FOR SCHEDULED TRIBES

Other workers			Non-workers			Total/ Rural/ Urban	District/ CD Block/ Town	Location code number
Persons	Males	Females	Persons	Males	Females			
47	48	49	50	51	52	3	2	1
2,523	**1,129**	**1,394**	**99,537**	**45,192**	**54,345**	**Total**	**Raisen**	**34**
2,111	**879**	**1,232**	**92,971**	**42,303**	**50,668**	**Rural**		
412	**250**	**162**	**6,566**	**2,889**	**3,677**	**Urban**		
227	84	143	11,224	5,157	6,067	Total	Sanchi	0001
227	84	143	11,224	5,157	6,067	Rural		
-	-	-	-	-	-	Urban		
313	91	222	7,115	3,162	3,953	Total	Gairatganj	0002
306	87	219	7,023	3,127	3,896	Rural		
7	4	3	92	35	57	Urban		
7	4	3	92	35	57	Urban	Gairatganj (CT)	43403000
62	26	36	5,823	2,734	3,089	Total	Begamganj	0003
62	26	36	5,823	2,734	3,089	Rural		
-	-	-	-	-	-	Urban		
904	402	502	26,391	12,486	13,905	Total	Obedullaganj	0004
904	402	502	26,391	12,486	13,905	Rural		
-	-	-	-	-	-	Urban		
154	78	76	9,352	4,108	5,244	Total	Bareli(Badi)	0005
154	78	76	9,341	4,104	5,237	Rural		
-	-	-	11	4	7	Urban		
-	-	-	11	4	7	Urban	Kamton (OG) - Ward No.16	43410000
337	163	174	26,052	11,529	14,523	Total	Silwani	0006
337	163	174	26,052	11,529	14,523	Rural		
-	-	-	-	-	-	Urban		
121	39	82	7,117	3,166	3,951	Total	Udaipura	0007
121	39	82	7,117	3,166	3,951	Rural		
-	-	-	-	-	-	Urban		
							URBAN	
3	2	1	79	28	51	Urban	Sanchi (TP)	43402000
32	26	6	1,013	410	603	Urban	Raisen (M)	43404000
7	4	3	92	35	57	Urban	Gairatganj (CT)	43403000
4	3	1	329	112	217	Urban	Begamganj (M)	43401000
48	31	17	888	463	425	Urban	Sultanpur (NP)	43405000
53	38	15	1,235	487	748	Urban	Mandideep (M)	43406000
41	22	19	1,062	457	605	Urban	Obedullaganj (NP)	43409000
182	103	79	1,090	558	532	Urban	Badi (NP)	43408000
41	20	21	553	226	327	Urban	Bareli (NP+OG)	43410000
1	1	-	225	113	112	Urban	Udaipura (NP)	43407000

VILLAGE PRIMARY
C D Block -

Location code number	Name of Village	Area of Village in hectares	Number of households	Total population (including institutional and houseless population)			Population in the age-group 0-6		
				Persons	Males	Females	Persons	Males	Females
1	2	3	4	5	6	7	8	9	10
0001	**Sanchi (Total)**		**27,218**	**150,773**	**79,761**	**71,012**	**31,580**	**16,079**	**15,501**
0001	**Sanchi (Rural)**		**27,218**	**150,773**	**79,761**	**71,012**	**31,580**	**16,079**	**15,501**
0001	**Sanchi (Urban)**		-	-	-	-	-	-	-
	Sanchi (Rural)								
04035200	Alampur	321.0			----------Un-inhabited----------				
04035300	Sangrampur	217.0	48	306	163	143	55	27	28
04035400	Neenond	1,080.0	223	1,221	637	584	269	121	148
04035500	Jhirniya	118.0			----------Un-inhabited----------				
04035600	Kayampur	517.0	134	913	447	466	254	119	135
04035700	Sarar	678.0	178	983	519	464	195	100	95
04035800	Kadhaiya	258.0	45	320	172	148	46	21	25
04035900	Khejra	207.0			----------Un-inhabited----------				
04036000	Jamuniya	712.0	282	1,613	852	761	359	197	162
04036100	Barjorpur	309.0	69	396	203	193	87	43	44
04036200	Khoha	635.0	249	1,331	720	611	288	145	143
04036300	Dahida	286.0	71	400	215	185	77	43	34
04036400	Berkhedi Tunda	199.0	75	416	232	184	114	61	53
04036500	Pipaliya Chandkhan	166.0	74	411	210	201	95	43	52
04036600	Chhola	308.0	57	299	166	133	49	35	14
04036700	Narkhera	381.0	113	738	406	332	159	82	77
04036800	Kulhariya	113.0	55	298	141	157	59	20	39
04036900	Diwanganj	410.0	378	1,806	948	858	343	176	167
04037000	Ambari	450.0	374	2,235	1,198	1,037	420	226	194
04037100	Bankheri	148.0	18	73	39	34	7	5	2
04037200	Kemkhedi	205.0	73	387	184	203	83	32	51
04037300	Mahua Kheda	184.0	44	243	142	101	32	19	13
04037400	Bhanwar Khedi	205.0	86	544	298	246	119	67	52
04037500	Mushkabad	363.0	142	794	427	367	188	89	99
04037600	Geedgarh	461.0	135	836	428	408	185	76	109
04037700	Tigra	173.0	93	483	259	224	101	52	49
04037800	Kachnariya	394.0	146	765	419	346	149	86	63
04037900	Lambakheda	112.0	34	170	96	74	20	9	11
04038000	Mudiya Kheda	259.0	179	906	454	452	171	85	86
04038100	Semra	510.0	372	1,869	981	888	342	177	165
04038200	Shahpur	1,639.0	541	3,109	1,655	1,454	674	331	343
04038300	Banskheda	524.0	308	1,804	941	863	433	208	225
04038400	Silwaha	277.0	90	591	317	274	121	55	66
04038500	Sarchampa	414.0	119	513	279	234	104	57	47
04038600	Chirholi	200.0	75	276	142	134	39	19	20
04038700	Firozpur	302.0	44	250	127	123	53	29	24
04038800	Murli Khedi	332.0	94	563	281	282	128	54	74
04038900	Naroda	102.0	36	219	109	110	45	23	22
04039000	Fatehpur Marmata	287.0	87	462	250	212	121	67	54
04039100	Dhaniya Khedi	163.0	56	345	192	153	82	45	37
04039200	Anhori Berkhedi (Sookha)	414.0	88	481	258	223	117	62	55
04039300	Madha	200.0	71	322	169	153	80	38	42
04039400	Mandwai	391.0	146	831	442	389	150	76	74
04039500	Ucher	310.0	191	1,067	568	499	216	123	93
04039600	Airan	249.0	107	636	324	312	139	68	71
04039700	Kamapar	292.0	68	336	174	162	64	30	34
04039800	Nonakhedi	138.0	40	216	122	94	32	18	14
04039900	Uninda	103.0			----------Un-inhabited----------				
04040000	Gulgaon	436.0	289	1,722	918	804	370	192	178
04040100	Ratatalai	412.0	489	2,533	1,326	1,207	511	244	267
04040200	Muktapur	150.0	83	399	209	190	97	55	42
04040300	Sunari (Salamatpur)	371.0	1,039	5,158	2,745	2,413	963	497	466
04040400	Sukasen	116.0	30	129	77	52	27	15	12
04040500	Suakhedi	264.0	7	27	13	14	5	4	1
04040600	Dhakna Chapna	344.0	219	1,030	540	490	221	120	101

CENSUS ABSTRACT
Sanchi

Scheduled Castes popuation			Scheduled Tribes population			Literates			
Persons	Males	Females	Persons	Males	Females	Persons	Males	Females	Name of Village
11	12	13	14	15	16	17	18	19	2
29,142	**15,360**	**13,782**	**19,813**	**10,316**	**9,497**	**81,384**	**50,616**	**30,768**	**Sanchi (Total)**
29,142	**15,360**	**13,782**	**19,813**	**10,316**	**9,497**	**81,384**	**50,616**	**30,768**	**Sanchi (Rural)**
-	**-**	**-**	**-**	**-**	**-**	**-**	**-**	**-**	**Sanchi (Urban)**
									Sanchi (Rural)
			----------Un-inhabited----------						Alampur
100	51	49	1	-	1	189	117	72	Sangrampur
141	73	68	-	-	-	771	464	307	Neenond
			----------Un-inhabited----------						Jhirniya
30	12	18	349	158	191	514	287	227	Kayampur
288	154	134	136	74	62	605	368	237	Sarar
74	38	36	-	-	-	223	142	81	Kadhaiya
			----------Un-inhabited----------						Khejra
336	175	161	46	27	19	1,007	589	418	Jamuniya
14	9	5	-	-	-	208	141	67	Barjorpur
403	199	204	124	75	49	785	482	303	Khoha
198	106	92	-	-	-	213	134	79	Dahida
232	127	105	11	7	4	261	155	106	Berkhedi Tunda
12	8	4	82	38	44	222	133	89	Pipaliya Chandkhan
120	66	54	-	-	-	223	127	96	Chhola
78	42	36	-	-	-	446	294	152	Narkhera
29	14	15	-	-	-	181	102	79	Kulhariya
417	214	203	99	59	40	1,257	718	539	Diwanganj
645	341	304	34	19	15	1,249	788	461	Ambari
48	26	22	2	1	1	47	27	20	Bankheri
15	8	7	25	15	10	223	140	83	Kemkhedi
150	88	62	-	-	-	167	119	48	Mahua Kheda
171	88	83	74	47	27	258	174	84	Bhanwar Khedi
171	95	76	228	130	98	367	261	106	Mushkabad
198	98	100	11	3	8	430	291	139	Geedgarh
87	44	43	31	18	13	282	174	108	Tigra
295	160	135	90	47	43	409	265	144	Kachnariya
101	52	49	3	3	-	119	81	38	Lambakheda
185	88	97	-	-	-	427	284	143	Mudiya Kheda
272	144	128	19	9	10	1,135	706	429	Semra
2,002	1,051	951	298	159	139	1,256	853	403	Shahpur
452	243	209	4	2	2	699	478	221	Banskheda
140	78	62	-	-	-	198	143	55	Silwaha
49	30	19	26	15	11	378	211	167	Sarchampa
38	18	20	2	2	-	221	118	103	Chirholi
17	9	8	51	30	21	135	77	58	Firozpur
81	43	38	213	109	104	234	147	87	Murli Khedi
-	-	-	23	12	11	126	70	56	Naroda
214	116	98	-	-	-	282	157	125	Fatehpur Marmata
60	32	28	-	-	-	183	117	66	Dhaniya Khedi
73	43	30	9	4	5	251	156	95	Anhori Berkhedi (Sookha)
152	79	73	44	21	23	212	123	89	Madha
240	129	111	12	8	4	590	336	254	Mandwai
545	292	253	16	7	9	626	381	245	Ucher
128	62	66	8	4	4	333	209	124	Airan
141	74	67	67	36	31	183	111	72	Kamapar
99	52	47	-	-	-	151	95	56	Nonakhedi
			----------Un-inhabited----------						Uninda
422	224	198	168	93	75	847	525	322	Gulgaon
589	304	285	190	102	88	1,520	923	597	Ratatalai
137	72	65	76	39	37	179	121	58	Muktapur
992	538	454	538	268	270	3,193	1,945	1,248	Sunari (Salamatpur)
-	-	-	62	35	27	53	40	13	Sukasen
-	-	-	-	-	-	12	6	6	Suakhedi
326	170	156	-	-	-	718	393	325	Dhakna Chapna

VILLAGE PRIMARY
C D Block -

Location code number	Name of Village	Illiterates			Total workers			Main workers		
		Persons	Males	Females	Persons	Males	Females	Persons	Males	Females
1	2	20	21	22	23	24	25	26	27	28
0001	**Sanchi (Total)**	**69,389**	**29,145**	**40,244**	**56,151**	**39,380**	**16,771**	**40,066**	**32,992**	**7,074**
0001	**Sanchi (Rural)**	**69,389**	**29,145**	**40,244**	**56,151**	**39,380**	**16,771**	**40,066**	**32,992**	**7,074**
0001	**Sanchi (Urban)**	-	-	-	-	-	-	-	-	-
	Sanchi (Rural)									
04035200	Alampur				----------Un-inhabited----------					
04035300	Sangrampur	117	46	71	104	82	22	43	38	5
04035400	Neenond	450	173	277	514	339	175	319	297	22
04035500	Jhirniya				----------Un-inhabited----------					
04035600	Kayampur	399	160	239	488	249	239	372	226	146
04035700	Sarar	378	151	227	395	257	138	323	219	104
04035800	Kadhaiya	97	30	67	89	85	4	87	85	2
04035900	Khejra				----------Un-inhabited----------					
04036000	Jamuniya	606	263	343	878	467	411	735	407	328
04036100	Barjorpur	188	62	126	167	92	75	53	52	1
04036200	Khoha	546	238	308	542	382	160	376	302	74
04036300	Dahida	187	81	106	118	100	18	66	60	6
04036400	Berkhedi Tunda	155	77	78	156	107	49	80	79	1
04036500	Pipaliya Chandkhan	189	77	112	164	116	48	97	93	4
04036600	Chhola	76	39	37	152	75	77	43	42	1
04036700	Narkhera	292	112	180	342	198	144	159	148	11
04036800	Kulhariya	117	39	78	116	83	33	90	79	11
04036900	Diwanganj	549	230	319	659	509	150	547	464	83
04037000	Ambari	986	410	576	691	501	190	545	444	101
04037100	Bankheri	26	12	14	36	20	16	36	20	16
04037200	Kemkhedi	164	44	120	165	92	73	160	87	73
04037300	Mahua Kheda	76	23	53	110	64	46	107	62	45
04037400	Bhanwar Khedi	286	124	162	236	137	99	234	136	98
04037500	Mushkabad	427	166	261	287	185	102	161	108	53
04037600	Geedgarh	406	137	269	364	213	151	344	209	135
04037700	Tigra	201	85	116	143	117	26	117	103	14
04037800	Kachnariya	356	154	202	254	193	61	211	177	34
04037900	Lambakheda	51	15	36	59	52	7	57	52	5
04038000	Mudiya Kheda	479	170	309	209	197	12	171	162	9
04038100	Semra	734	275	459	559	438	121	456	395	61
04038200	Shahpur	1,853	802	1,051	1,392	825	567	723	526	197
04038300	Banskheda	1,105	463	642	513	430	83	452	388	64
04038400	Silwaha	393	174	219	155	146	9	155	146	9
04038500	Sarchampa	135	68	67	235	154	81	115	113	2
04038600	Chirholi	55	24	31	148	90	58	70	67	3
04038700	Firozpur	115	50	65	82	64	18	82	64	18
04038800	Murli Khedi	329	134	195	192	143	49	192	143	49
04038900	Naroda	93	39	54	63	55	8	63	55	8
04039000	Fatehpur Marmata	180	93	87	112	109	3	112	109	3
04039100	Dhaniya Khedi	162	75	87	80	76	4	80	76	4
04039200	Anhori Berkhedi (Sookha)	230	102	128	138	135	3	138	135	3
04039300	Madha	110	46	64	131	85	46	79	72	7
04039400	Mandwai	241	106	135	279	232	47	230	212	18
04039500	Ucher	441	187	254	341	245	96	323	245	78
04039600	Airan	303	115	188	217	167	50	217	167	50
04039700	Kamapar	153	63	90	123	91	32	69	66	3
04039800	Nonakhedi	65	27	38	71	56	15	33	33	-
04039900	Uninda				----------Un-inhabited----------					
04040000	Gulgaon	875	393	482	569	477	92	346	292	54
04040100	Ratatalai	1,013	403	610	720	612	108	308	284	24
04040200	Muktapur	220	88	132	161	104	57	134	101	33
04040300	Sunari (Salamatpur)	1,965	800	1,165	1,514	1,258	256	1,297	1,101	196
04040400	Sukasen	76	37	39	64	36	28	63	36	27
04040500	Suakhedi	15	7	8	7	6	1	7	6	1
04040600	Dhakna Chapna	312	147	165	411	289	122	286	248	38

CENSUS ABSTRACT
Sanchi

Industrial category of main workers													
Cultivators			Agricultural labourers			Household industry workers			Other workers				
Persons	Males	Females	Persons	Males	Females	Persons	Males	Females	Persons	Males	Females	Name of Village	
29	30	31	32	33	34	35	36	37	38	39	40	2	
19,509	**17,053**	**2,456**	**11,785**	**8,893**	**2,892**	**530**	**420**	**110**	**8,242**	**6,626**	**1,616**	**Sanchi (Total)**	
19,509	**17,053**	**2,456**	**11,785**	**8,893**	**2,892**	**530**	**420**	**110**	**8,242**	**6,626**	**1,616**	**Sanchi (Rural)**	
-	-	-	-	-	-	-	-	-	-	-	-	**Sanchi (Urban)**	
												Sanchi (Rural)	
				----------Un-inhabited----------								Alampur	
33	33	-	1	1	-	-	-	-	9	4	5	Sangrampur	
165	158	7	123	111	12	5	4	1	26	24	2	Neenond	
				----------Un-inhabited----------								Jhirniya	
219	143	76	145	75	70	-	-	-	8	8	-	Kayampur	
206	144	62	100	64	36	6	3	3	11	8	3	Sarar	
60	58	2	26	26	-	-	-	-	1	1	-	Kadhaiya	
				----------Un-inhabited----------								Khejra	
404	225	179	239	114	125	-	-	-	92	68	24	Jamuniya	
47	46	1	2	2	-	-	-	-	4	4	-	Barjorpur	
207	169	38	76	55	21	2	2	-	91	76	15	Khoha	
55	52	3	8	5	3	1	1	-	2	2	-	Dahida	
34	33	1	19	19	-	-	-	-	27	27	-	Berkhedi Tunda	
51	50	1	34	31	3	-	-	-	12	12	-	Pipaliya Chandkhan	
42	41	1	1	1	-	-	-	-	-	-	-	Chhola	
116	114	2	39	31	8	-	-	-	4	3	1	Narkhera	
21	20	1	20	18	2	-	-	-	49	41	8	Kulhariya	
69	56	13	38	30	8	13	7	6	427	371	56	Diwanganj	
175	165	10	247	179	68	37	28	9	86	72	14	Ambari	
10	4	6	23	14	9	-	-	-	3	2	1	Bankheri	
88	47	41	61	33	28	-	-	-	11	7	4	Kemkhedi	
66	36	30	26	12	14	-	-	-	15	14	1	Mahua Kheda	
120	68	52	104	60	44	-	-	-	10	8	2	Bhanwar Khedi	
112	80	32	35	15	20	3	3	-	11	10	1	Mushkabad	
232	138	94	90	58	32	5	2	3	17	11	6	Geedgarh	
21	18	3	37	30	7	12	8	4	47	47	-	Tigra	
89	86	3	49	42	7	4	3	1	69	46	23	Kachnariya	
27	26	1	10	7	3	-	-	-	20	19	1	Lambakheda	
140	134	6	8	6	2	-	-	-	23	22	1	Mudiya Kheda	
227	204	23	98	68	30	1	1	-	130	122	8	Semra	
458	335	123	194	138	56	20	8	12	51	45	6	Shahpur	
151	146	5	266	209	57	3	3	-	32	30	2	Banskheda	
44	41	3	101	95	6	1	1	-	9	9	-	Silwaha	
109	108	1	6	5	1	-	-	-	-	-	-	Sarchampa	
68	65	3	2	2	-	-	-	-	-	-	-	Chirholi	
39	37	2	42	26	16	-	-	-	1	1	-	Firozpur	
52	48	4	132	88	44	1	1	-	7	6	1	Murli Khedi	
32	30	2	28	22	6	-	-	-	3	3	-	Naroda	
89	87	2	21	20	1	-	-	-	2	2	-	Fatehpur Marmata	
44	43	1	32	31	1	-	-	-	4	2	2	Dhaniya Khedi	
84	82	2	38	37	1	3	3	-	13	13	-	Anhori Berkhedi (Sookha)	
41	37	4	27	25	2	-	-	-	11	10	1	Madha	
91	89	2	98	84	14	4	3	1	37	36	1	Mandwai	
62	58	4	213	149	64	6	3	3	42	35	7	Ucher	
98	87	11	115	77	38	-	-	-	4	3	1	Airan	
32	32	-	12	10	2	-	-	-	25	24	1	Kamapar	
17	17	-	7	7	-	-	-	-	9	9	-	Nonakhedi	
				----------Un-inhabited----------								Uninda	
108	90	18	37	31	6	52	38	14	149	133	16	Gulgaon	
16	15	1	142	132	10	5	5	-	145	132	13	Ratatalai	
22	17	5	68	44	24	-	-	-	44	40	4	Muktapur	
195	152	43	547	434	113	76	67	9	479	448	31	Sunari (Salamatpur)	
1	1	-	57	30	27	-	-	-	5	5	-	Sukasen	
5	4	1	2	2	-	-	-	-	-	-	-	Suakhedi	
153	143	10	101	75	26	4	4	-	28	26	2	Dhakna Chapna	

VILLAGE PRIMARY
C D Block -

Location code number	Name of Village	Marginal workers			Industrial category					
					Cultivators			Agricultural labourers		
		Persons	Males	Females	Persons	Males	Females	Persons	Males	Females
1	2	41	42	43	44	45	46	47	48	49
0001	**Sanchi (Total)**	**16,085**	**6,388**	**9,697**	**3,130**	**831**	**2,299**	**11,538**	**4,787**	**6,751**
0001	**Sanchi (Rural)**	**16,085**	**6,388**	**9,697**	**3,130**	**831**	**2,299**	**11,538**	**4,787**	**6,751**
0001	**Sanchi (Urban)**	-	-	-	-	-	-	-	-	-
	Sanchi (Rural)									
04035200	Alampur				----------Un-inhabited----------					
04035300	Sangrampur	61	44	17	-	-	-	60	43	17
04035400	Neenond	195	42	153	-	-	-	194	41	153
04035500	Jhirniya				----------Un-inhabited----------					
04035600	Kayampur	116	23	93	99	19	80	17	4	13
04035700	Sarar	72	38	34	-	-	-	70	37	33
04035800	Kadhaiya	2	-	2	-	-	-	2	-	2
04035900	Khejra				----------Un-inhabited----------					
04036000	Jamuniya	143	60	83	21	7	14	117	49	68
04036100	Barjorpur	114	40	74	-	-	-	113	39	74
04036200	Khoha	166	80	86	57	21	36	98	52	46
04036300	Dahida	52	40	12	3	3	-	46	36	10
04036400	Berkhedi Tunda	76	28	48	10	5	5	56	13	43
04036500	Pipaliya Chandkhan	67	23	44	36	15	21	24	5	19
04036600	Chhola	109	33	76	-	-	-	109	33	76
04036700	Narkhera	183	50	133	2	1	1	181	49	132
04036800	Kulhariya	26	4	22	6	-	6	17	3	14
04036900	Diwanganj	112	45	67	14	4	10	60	17	43
04037000	Ambari	146	57	89	4	1	3	78	26	52
04037100	Bankheri	-	-	-	-	-	-	-	-	-
04037200	Kemkhedi	5	5	-	-	-	-	5	5	-
04037300	Mahua Kheda	3	2	1	-	-	-	3	2	1
04037400	Bhanwar Khedi	2	1	1	-	-	-	2	1	1
04037500	Mushkabad	126	77	49	2	1	1	93	52	41
04037600	Geedgarh	20	4	16	-	-	-	20	4	16
04037700	Tigra	26	14	12	-	-	-	23	11	12
04037800	Kachnariya	43	16	27	1	-	1	36	15	21
04037900	Lambakheda	2	-	2	1	-	1	1	-	1
04038000	Mudiya Kheda	38	35	3	2	1	1	36	34	2
04038100	Semra	103	43	60	20	2	18	53	25	28
04038200	Shahpur	669	299	370	28	1	27	619	281	338
04038300	Banskheda	61	42	19	-	-	-	61	42	19
04038400	Silwaha	-	-	-	-	-	-	-	-	-
04038500	Sarchampa	120	41	79	30	25	5	90	16	74
04038600	Chirholi	78	23	55	9	8	1	69	15	54
04038700	Firozpur	-	-	-	-	-	-	-	-	-
04038800	Murli Khedi	-	-	-	-	-	-	-	-	-
04038900	Naroda	-	-	-	-	-	-	-	-	-
04039000	Fatehpur Marmata	-	-	-	-	-	-	-	-	-
04039100	Dhaniya Khedi	-	-	-	-	-	-	-	-	-
04039200	Anhori Berkhedi (Sookha)	-	-	-	-	-	-	-	-	-
04039300	Madha	52	13	39	13	4	9	38	9	29
04039400	Mandwai	49	20	29	12	8	4	32	12	20
04039500	Ucher	18	-	18	-	-	-	15	-	15
04039600	Airan	-	-	-	-	-	-	-	-	-
04039700	Kamapar	54	25	29	1	1	-	49	20	29
04039800	Nonakhedi	38	23	15	1	1	-	36	21	15
04039900	Uninda				----------Un-inhabited----------					
04040000	Gulgaon	223	185	38	4	1	3	204	171	33
04040100	Ratatalai	412	328	84	70	65	5	248	175	73
04040200	Muktapur	27	3	24	6	1	5	21	2	19
04040300	Sunari (Salamatpur)	217	157	60	4	1	3	192	141	51
04040400	Sukasen	1	-	1	-	-	-	-	-	-
04040500	Suakhedi	-	-	-	-	-	-	-	-	-
04040600	Dhakna Chapna	125	41	84	76	28	48	49	13	36

CENSUS ABSTRACT
Sanchi

of marginal workers

Household industry workers			Other workers			Non-workers				Location code
Persons	Males	Females	Persons	Males	Females	Persons	Males	Females	Name of Village	number
50	51	52	53	54	55	56	57	58	2	1
137	**50**	**87**	**1,280**	**720**	**560**	**94,622**	**40,381**	**54,241**	**Sanchi (Total)**	**0001**
137	**50**	**87**	**1,280**	**720**	**560**	**94,622**	**40,381**	**54,241**	**Sanchi (Rural)**	**0001**
-	-	-	-	-	-	-	-	-	**Sanchi (Urban)**	**0001**
									Sanchi (Rural)	
			----------Un-inhabited----------						Alampur	04035200
-	-	-	1	1	-	202	81	121	Sangrampur	04035300
-	-	-	1	1	-	707	298	409	Neenond	04035400
			----------Un-inhabited----------						Jhirniya	04035500
-	-	-	-	-	-	425	198	227	Kayampur	04035600
1	-	1	1	1	-	588	262	326	Sarar	04035700
-	-	-	-	-	-	231	87	144	Kadhaiya	04035800
			----------Un-inhabited----------						Khejra	04035900
1	-	1	4	4	-	735	385	350	Jamuniya	04036000
-	-	-	1	1	-	229	111	118	Barjorpur	04036100
2	-	2	9	7	2	789	338	451	Khoha	04036200
3	1	2	-	-	-	282	115	167	Dahida	04036300
-	-	-	10	10	-	260	125	135	Berkhedi Tunda	04036400
1	-	1	6	3	3	247	94	153	Pipaliya Chandkhan	04036500
-	-	-	-	-	-	147	91	56	Chhola	04036600
-	-	-	-	-	-	396	208	188	Narkhera	04036700
-	-	-	3	1	2	182	58	124	Kulhariya	04036800
2	-	2	36	24	12	1,147	439	708	Diwanganj	04036900
8	-	8	56	30	26	1,544	697	847	Ambari	04037000
-	-	-	-	-	-	37	19	18	Bankheri	04037100
-	-	-	-	-	-	222	92	130	Kemkhedi	04037200
-	-	-	-	-	-	133	78	55	Mahua Kheda	04037300
-	-	-	-	-	-	308	161	147	Bhanwar Khedi	04037400
5	5	-	26	19	7	507	242	265	Mushkabad	04037500
-	-	-	-	-	-	472	215	257	Geedgarh	04037600
-	-	-	3	3	-	340	142	198	Tigra	04037700
3	-	3	3	1	2	511	226	285	Kachnariya	04037800
-	-	-	-	-	-	111	44	67	Lambakheda	04037900
-	-	-	-	-	-	697	257	440	Mudiya Kheda	04038000
4	-	4	26	16	10	1,310	543	767	Semra	04038100
6	3	3	16	14	2	1,717	830	887	Shahpur	04038200
-	-	-	-	-	-	1,291	511	780	Banskheda	04038300
-	-	-	-	-	-	436	171	265	Silwaha	04038400
-	-	-	-	-	-	278	125	153	Sarchampa	04038500
-	-	-	-	-	-	128	52	76	Chirholi	04038600
-	-	-	-	-	-	168	63	105	Firozpur	04038700
-	-	-	-	-	-	371	138	233	Murli Khedi	04038800
-	-	-	-	-	-	156	54	102	Naroda	04038900
-	-	-	-	-	-	350	141	209	Fatehpur Marmata	04039000
-	-	-	-	-	-	265	116	149	Dhaniya Khedi	04039100
-	-	-	-	-	-	343	123	220	Anhori Berkhedi (Sookha)	04039200
1	-	1	-	-	-	191	84	107	Madha	04039300
3	-	3	2	-	2	552	210	342	Mandwai	04039400
3	-	3	-	-	-	726	323	403	Ucher	04039500
-	-	-	-	-	-	419	157	262	Airan	04039600
-	-	-	4	4	-	213	83	130	Kamapar	04039700
-	-	-	1	1	-	145	66	79	Nonakhedi	04039800
			----------Un-inhabited----------						Uninda	04039900
3	2	1	12	11	1	1,153	441	712	Gulgaon	04040000
4	4	-	90	84	6	1,813	714	1,099	Ratatalai	04040100
-	-	-	-	-	-	238	105	133	Muktapur	04040200
12	10	2	9	5	4	3,644	1,487	2,157	Sunari (Salamatpur)	04040300
-	-	-	1	-	1	65	41	24	Sukasen	04040400
-	-	-	-	-	-	20	7	13	Suakhedi	04040500
-	-	-	-	-	-	619	251	368	Dhakna Chapna	04040600

VILLAGE PRIMARY
C D Block -

Location code number	Name of Village	Area of Village in hectares	Number of households	Total population (including institutional and houseless population)			Population in the age-group 0-6		
				Persons	Males	Females	Persons	Males	Females
1	2	3	4	5	6	7	8	9	10
04040700	Karondiya	58.0	2	10	4	6	3	1	2
04040800	Pipaliya Khurd	118.0	32	189	96	93	37	20	17
04040900	Amkheda	229.0	111	587	303	284	133	65	68
04041000	Bilori	240.0	107	493	260	233	83	33	50
04041100	Mendki	517.0	238	1,336	697	639	306	152	154
04041200	Berkhedi Ghat	92.0	28	106	52	54	32	13	19
04041300	Ratanpur Girdhari	251.0	128	771	408	363	152	76	76
04041400	Khamkheda	284.0	94	526	286	240	113	56	57
04041500	Bahediya	177.0	35	191	104	87	44	25	19
04041600	Tijalpur	346.0	182	942	517	425	203	113	90
04041700	Katsari	271.0	80	489	258	231	117	62	55
04041800	Baraikhas	315.0	98	540	283	257	138	80	58
04041900	Bagod	500.0	119	636	329	307	144	74	70
04042000	Barola	75.0	29	171	104	67	30	14	16
04042100	Sewasani	496.0	202	1,435	755	680	300	159	141
04042200	Salera	244.0	57	291	154	137	70	33	37
04042300	Badoda	438.0	98	561	303	258	136	76	60
04042400	Agriya Nayapura	339.0	147	811	444	367	204	102	102
04042500	Bankhedi	118.0		----------Un-inhabited----------					
04042600	Sihora Imaliya	448.0	152	995	523	472	223	111	112
04042700	Gopisur Satkunda	214.0	270	1,433	724	709	414	199	215
04042800	Silpuri	436.0	160	1,039	544	495	261	121	140
04042900	Mendori	133.0	73	352	179	173	75	37	38
04043000	Kharbai	274.0	207	1,061	567	494	221	116	105
04043100	Agriya Choupda	263.0	104	463	251	212	130	69	61
04043200	Bilarkhoh	268.0	113	506	284	222	118	63	55
04043300	Sehadganj	158.0	308	1,329	697	632	342	173	169
04043400	Pipalkhiriya	357.0	301	1,255	698	557	288	147	141
04043500	Ratanpur Buddha	198.0	71	367	192	175	72	38	34
04043600	Mana	217.0	59	355	182	173	93	53	40
04043700	Neemkheda	300.0	124	632	316	316	132	68	64
04043800	Rangpura Kesri	173.0	141	698	356	342	152	64	88
04043900	Biaora	523.0	200	963	529	434	227	125	102
04044000	Dhanora	249.0	80	394	212	182	67	36	31
04044100	Bagroda	236.0	117	566	320	246	129	77	52
04044200	Kewati	321.0	23	118	60	58	23	11	12
04044300	Nand	271.0	88	472	242	230	83	44	39
04044400	Urden	169.0	48	255	129	126	43	17	26
04044500	Raipur Ramasiya	311.0	119	650	331	319	174	90	84
04044600	Beedpura	379.0	141	688	374	314	135	73	62
04044700	Sadalatpur	204.0	163	888	456	432	183	88	95
04044800	Ratanpur	313.0	128	654	341	313	138	71	67
04044900	Bankhedi	70.0		----------Un-inhabited----------					
04045000	Kadaiya	223.0	26	159	99	60	41	23	18
04045100	Alli	281.0	136	1,031	544	487	266	146	120
04045200	Bangawan	787.0	397	2,326	1,238	1,088	455	243	212
04045300	Sendora	177.0	190	985	507	478	239	125	114
04045400	Fulsari	134.0	6	30	16	14	7	4	3
04045500	Makhani	337.0	143	877	460	417	199	99	100
04045600	Mardanpur	198.0	42	258	119	139	64	25	39
04045700	Ghatala	160.0	40	234	121	113	59	32	27
04045800	Amba	283.0	63	428	213	215	80	36	44
04045900	Khanpura	180.0	59	345	184	161	73	43	30
04046000	Bilara	245.0	80	518	289	229	104	58	46
04046100	Amrawat Bajyaft	671.0	180	960	521	439	208	104	104
04046200	Pagneshwar	565.0	221	1,275	673	602	227	109	118
04046300	Girbar	349.0	114	584	313	271	111	63	48
04046400	Mori Kodi	282.0	83	455	239	216	98	53	45
04046500	Barla	526.0	230	1,139	617	522	206	116	90

CENSUS ABSTRACT
Sanchi

Scheduled Castes popuation			Scheduled Tribes population			Literates			
Persons	Males	Females	Persons	Males	Females	Persons	Males	Females	Name of Village
11	12	13	14	15	16	17	18	19	2
-	-	-	-	-	-	3	1	2	Karondiya
20	8	12	-	-	-	117	75	42	Pipaliya Khurd
82	46	36	218	103	115	323	197	126	Amkheda
60	35	25	-	-	-	352	215	137	Bilori
133	72	61	14	8	6	671	455	216	Mendki
20	9	11	65	32	33	26	18	8	Berkhedi Ghat
259	132	127	54	32	22	389	252	137	Ratanpur Girdhari
73	39	34	81	45	36	236	150	86	Khamkheda
-	-	-	12	8	4	100	63	37	Bahediya
242	136	106	2	1	1	522	337	185	Tijalpur
134	67	67	56	30	26	208	137	71	Katsari
101	51	50	259	137	122	178	119	59	Baraikhas
291	140	151	162	88	74	214	147	67	Bagod
31	20	11	59	36	23	71	56	15	Barola
139	71	68	1	-	1	938	541	397	Sewasani
-	-	-	126	66	60	120	92	28	Salera
91	57	34	-	-	-	304	195	109	Badoda
209	111	98	112	64	48	384	243	141	Agriya Nayapura
			----------Un-inhabited----------						Bankhedi
244	126	118	-	-	-	562	359	203	Sihora Imaliya
15	9	6	-	-	-	421	318	103	Gopisur Satkunda
248	132	116	279	145	134	556	359	197	Silpuri
40	20	20	66	34	32	183	108	75	Mendori
77	40	37	221	113	108	598	376	222	Kharbai
78	41	37	109	52	57	143	105	38	Agriya Choupda
19	14	5	268	140	128	195	126	69	Bilarkhoh
151	79	72	93	46	47	625	402	223	Sehadganj
307	159	148	451	255	196	482	349	133	Pipalkhiriya
68	37	31	148	76	72	185	124	61	Ratanpur Buddha
-	-	-	88	45	43	98	70	28	Mana
280	143	137	78	41	37	373	203	170	Neemkheda
68	40	28	140	68	72	336	219	117	Rangpura Kesri
722	384	338	1	1	-	684	384	300	Biaora
102	62	40	30	18	12	276	160	116	Dhanora
94	50	44	9	3	6	321	197	124	Bagroda
11	5	6	-	-	-	61	41	20	Kewati
39	21	18	77	38	39	233	147	86	Nand
20	12	8	8	4	4	154	96	58	Urden
136	71	65	-	-	-	431	227	204	Raipur Ramasiya
24	12	12	117	61	56	365	242	123	Beedpura
454	236	218	-	-	-	625	340	285	Sadalatpur
2	1	1	598	306	292	167	117	50	Ratanpur
			----------Un-inhabited----------						Bankhedi
-	-	-	118	69	49	20	19	1	Kadaiya
46	27	19	80	37	43	391	255	136	Alli
396	201	195	15	10	5	1,257	819	438	Bangawan
101	53	48	162	89	73	213	159	54	Sendora
7	5	2	8	6	2	-	-	-	Fulsari
65	34	31	60	34	26	416	283	133	Makhani
70	33	37	-	-	-	157	85	72	Mardanpur
5	4	1	172	84	88	62	43	19	Ghatala
121	64	57	14	8	6	201	127	74	Amba
56	33	23	24	14	10	176	105	71	Khanpura
34	17	17	22	11	11	262	182	80	Bilara
161	87	74	22	11	11	480	322	158	Amrawat Bajyaft
374	185	189	96	54	42	715	464	251	Pagneshwar
88	43	45	5	2	3	381	229	152	Girbar
51	27	24	-	-	-	287	168	119	Mori Kodi
91	48	43	278	151	127	543	357	186	Barla

VILLAGE PRIMARY
C D Block -

Location code number	Name of Village	Illiterates			Total workers			Main workers		
		Persons	Males	Females	Persons	Males	Females	Persons	Males	Females
1	2	20	21	22	23	24	25	26	27	28
04040700	Karondiya	7	3	4	4	2	2	4	2	2
04040800	Pipaliya Khurd	72	21	51	55	52	3	55	52	3
04040900	Amkheda	264	106	158	200	160	40	187	151	36
04041000	Bilori	141	45	96	230	124	106	129	112	17
04041100	Mendki	665	242	423	404	354	50	382	347	35
04041200	Berkhedi Ghat	80	34	46	57	33	24	46	30	16
04041300	Ratanpur Girdhari	382	156	226	332	209	123	91	89	2
04041400	Khamkheda	290	136	154	143	124	19	117	107	10
04041500	Bahediya	91	41	50	56	49	7	49	48	1
04041600	Tijalpur	420	180	240	585	314	271	473	260	213
04041700	Katsari	281	121	160	198	133	65	156	124	32
04041800	Baraikhas	362	164	198	260	142	118	188	134	54
04041900	Bagod	422	182	240	182	166	16	161	155	6
04042000	Barola	100	48	52	58	54	4	38	36	2
04042100	Sewasani	497	214	283	717	399	318	372	303	69
04042200	Salera	171	62	109	156	85	71	50	41	9
04042300	Badoda	257	108	149	265	145	120	128	112	16
04042400	Agriya Nayapura	427	201	226	358	194	164	175	171	4
04042500	Bankhedi				----------Un-inhabited----------					
04042600	Sihora Imaliya	433	164	269	430	253	177	170	164	6
04042700	Gopisur Satkunda	1,012	406	606	704	367	337	382	247	135
04042800	Silpuri	483	185	298	427	249	178	257	229	28
04042900	Mendori	169	71	98	136	97	39	83	71	12
04043000	Kharbai	463	191	272	290	265	25	193	180	13
04043100	Agriya Choupda	320	146	174	183	118	65	181	117	64
04043200	Bilarkhoh	311	158	153	245	164	81	245	164	81
04043300	Sehadganj	704	295	409	524	356	168	494	355	139
04043400	Pipalkhiriya	773	349	424	604	407	197	563	394	169
04043500	Ratanpur Buddha	182	68	114	129	97	32	114	89	25
04043600	Mana	257	112	145	92	85	7	87	83	4
04043700	Neemkheda	259	113	146	215	158	57	186	155	31
04043800	Rangpura Kesri	362	137	225	301	187	114	208	175	33
04043900	Biaora	279	145	134	627	347	280	247	228	19
04044000	Dhanora	118	52	66	178	105	73	83	77	6
04044100	Bagroda	245	123	122	281	151	130	130	122	8
04044200	Kewati	57	19	38	44	35	9	32	32	-
04044300	Nand	239	95	144	185	135	50	117	114	3
04044400	Urden	101	33	68	72	63	9	57	56	1
04044500	Raipur Ramasiya	219	104	115	348	186	162	89	86	3
04044600	Beedpura	323	132	191	156	141	15	125	119	6
04044700	Sadalatpur	263	116	147	457	246	211	122	111	11
04044800	Ratanpur	487	224	263	305	163	142	177	160	17
04044900	Bankhedi				----------Un-inhabited----------					
04045000	Kadaiya	139	80	59	75	43	32	41	41	-
04045100	Alli	640	289	351	324	238	86	162	159	3
04045200	Bangawan	1,069	419	650	897	589	308	636	441	195
04045300	Sendora	772	348	424	505	277	228	420	246	174
04045400	Fulsari	30	16	14	9	5	4	7	5	2
04045500	Makhani	461	177	284	199	171	28	108	102	6
04045600	Mardanpur	101	34	67	95	65	30	73	55	18
04045700	Ghatala	172	78	94	129	74	55	110	68	42
04045800	Amba	227	86	141	243	142	101	193	132	61
04045900	Khanpura	169	79	90	135	99	36	95	87	8
04046000	Bilara	256	107	149	173	134	39	149	131	18
04046100	Amrawat Bajyaft	480	199	281	349	250	99	211	202	9
04046200	Pagneshwar	560	209	351	328	307	21	283	274	9
04046300	Girbar	203	84	119	178	146	32	122	115	7
04046400	Mori Kodi	168	71	97	127	104	23	84	79	5
04046500	Barla	596	260	336	239	221	18	103	93	10

CENSUS ABSTRACT
Sanchi

Industrial category of main workers													
Cultivators			Agricultural labourers			Household industry workers			Other workers				
Persons	Males	Females	Persons	Males	Females	Persons	Males	Females	Persons	Males	Females	Name of Village	
29	30	31	32	33	34	35	36	37	38	39	40	2	
-	-	-	4	2	2	-	-	-	-	-	-	Karondiya	
32	32	-	22	19	3	-	-	-	1	1	-	Pipaliya Khurd	
58	54	4	119	87	32	-	-	-	10	10	-	Amkheda	
108	95	13	19	15	4	-	-	-	2	2	-	Bilori	
232	222	10	85	63	22	33	33	-	32	29	3	Mendki	
1	1	-	44	28	16	-	-	-	1	1	-	Berkhedi Ghat	
57	57	-	11	11	-	-	-	-	23	21	2	Ratanpur Girdhari	
65	62	3	44	37	7	2	2	-	6	6	-	Khamkheda	
31	30	1	14	14	-	-	-	-	4	4	-	Bahediya	
260	144	116	190	96	94	3	3	-	20	17	3	Tijalpur	
59	54	5	82	57	25	-	-	-	15	13	2	Katsari	
63	54	9	123	78	45	-	-	-	2	2	-	Baraikhas	
87	85	2	57	56	1	6	3	3	11	11	-	Bagod	
25	23	2	11	11	-	-	-	-	2	2	-	Barola	
319	261	58	35	27	8	1	1	-	17	14	3	Sewasani	
32	23	9	18	18	-	-	-	-	-	-	-	Salera	
93	82	11	31	26	5	1	1	-	3	3	-	Badoda	
146	142	4	13	13	-	-	-	-	16	16	-	Agriya Nayapura	
				----------Un-inhabited----------								Bankhedi	
156	151	5	3	3	-	9	8	1	2	2	-	Sihora Imaliya	
97	90	7	51	32	19	-	-	-	234	125	109	Gopisur Satkunda	
117	113	4	99	91	8	3	3	-	38	22	16	Silpuri	
22	22	-	11	10	1	1	1	-	49	38	11	Mendori	
48	46	2	2	2	-	3	3	-	140	129	11	Kharbai	
7	7	-	22	22	-	-	-	-	152	88	64	Agriya Choupda	
12	12	-	20	17	3	-	-	-	213	135	78	Bilarkhoh	
20	15	5	21	12	9	8	3	5	445	325	120	Sehadganj	
17	15	2	70	46	24	2	2	-	474	331	143	Pipalkhiriya	
41	33	8	21	16	5	-	-	-	52	40	12	Ratanpur Buddha	
24	22	2	54	52	2	-	-	-	9	9	-	Mana	
61	60	1	55	53	2	-	-	-	70	42	28	Neemkheda	
94	91	3	40	40	-	1	1	-	73	43	30	Rangpura Kesri	
120	108	12	115	113	2	1	-	1	11	7	4	Biaora	
55	54	1	22	20	2	-	-	-	6	3	3	Dhanora	
32	32	-	92	86	6	-	-	-	6	4	2	Bagroda	
18	18	-	12	12	-	-	-	-	2	2	-	Kewati	
63	62	1	49	47	2	-	-	-	5	5	-	Nand	
45	45	-	6	6	-	-	-	-	6	5	1	Urden	
89	86	3	-	-	-	-	-	-	-	-	-	Raipur Ramasiya	
69	69	-	40	37	3	-	-	-	16	13	3	Beedpura	
101	93	8	-	-	-	-	-	-	21	18	3	Sadalatpur	
11	10	1	94	86	8	4	4	-	68	60	8	Ratanpur	
				----------Un-inhabited----------								Bankhedi	
3	3	-	37	37	-	1	1	-	-	-	-	Kadaiya	
104	103	1	40	40	-	-	-	-	18	16	2	Alli	
418	289	129	147	89	58	-	-	-	71	63	8	Bangawan	
23	16	7	48	28	20	-	-	-	349	202	147	Sendora	
-	-	-	-	-	-	-	-	-	7	5	2	Fulsari	
101	95	6	2	2	-	-	-	-	5	5	-	Makhani	
55	38	17	4	3	1	-	-	-	14	14	-	Mardanpur	
5	4	1	31	19	12	-	-	-	74	45	29	Ghatala	
72	61	11	110	63	47	4	2	2	7	6	1	Amba	
35	33	2	23	20	3	1	1	-	36	33	3	Khanpura	
71	67	4	28	16	12	2	2	-	48	46	2	Bilara	
143	141	2	52	46	6	2	2	-	14	13	1	Amrawat Bajyaft	
190	187	3	52	50	2	1	1	-	40	36	4	Pagneshwar	
90	90	-	24	20	4	1	-	1	7	5	2	Girbar	
65	63	2	10	8	2	2	2	-	7	6	1	Mori Kodi	
85	80	5	3	2	1	-	-	-	15	11	4	Barla	

VILLAGE PRIMARY
C D Block -

Location code number	Name of Village	Marginal workers			Industrial category					
					Cultivators			Agricultural labourers		
		Persons	Males	Females	Persons	Males	Females	Persons	Males	Females
1	2	41	42	43	44	45	46	47	48	49
04040700	Karondiya	-	-	-	-	-	-	-	-	-
04040800	Pipaliya Khurd	-	-	-	-	-	-	-	-	-
04040900	Amkheda	13	9	4	6	4	2	7	5	2
04041000	Bilori	101	12	89	27	4	23	73	8	65
04041100	Mendki	22	7	15	2	1	1	17	3	14
04041200	Berkhedi Ghat	11	3	8	-	-	-	10	2	8
04041300	Ratanpur Girdhari	241	120	121	60	23	37	179	95	84
04041400	Khamkheda	26	17	9	-	-	-	26	17	9
04041500	Bahediya	7	1	6	-	-	-	1	1	-
04041600	Tijalpur	112	54	58	70	30	40	42	24	18
04041700	Katsari	42	9	33	-	-	-	41	9	32
04041800	Baraikhas	72	8	64	-	-	-	72	8	64
04041900	Bagod	21	11	10	1	1	-	18	9	9
04042000	Barola	20	18	2	-	-	-	19	18	1
04042100	Sewasani	345	96	249	139	43	96	204	53	151
04042200	Salera	106	44	62	23	9	14	83	35	48
04042300	Badoda	137	33	104	70	14	56	65	17	48
04042400	Agriya Nayapura	183	23	160	144	8	136	34	12	22
04042500	Bankhedi	----------Un-inhabited----------								
04042600	Sihora Imaliya	260	89	171	1	1	-	250	87	163
04042700	Gopisur Satkunda	322	120	202	8	6	2	131	66	65
04042800	Silpuri	170	20	150	75	2	73	89	13	76
04042900	Mendori	53	26	27	-	-	-	30	14	16
04043000	Kharbai	97	85	12	1	1	-	74	63	11
04043100	Agriya Choupda	2	1	1	-	-	-	1	1	-
04043200	Bilarkhoh	-	-	-	-	-	-	-	-	-
04043300	Sehadganj	30	1	29	-	-	-	1	-	1
04043400	Pipalkhiriya	41	13	28	-	-	-	25	4	21
04043500	Ratanpur Buddha	15	8	7	-	-	-	11	6	5
04043600	Mana	5	2	3	-	-	-	5	2	3
04043700	Neemkheda	29	3	26	1	-	1	24	2	22
04043800	Rangpura Kesri	93	12	81	32	3	29	59	9	50
04043900	Biaora	380	119	261	5	5	-	372	113	259
04044000	Dhanora	95	28	67	26	7	19	69	21	48
04044100	Bagroda	151	29	122	34	9	25	116	20	96
04044200	Kewati	12	3	9	2	2	-	10	1	9
04044300	Nand	68	21	47	3	1	2	65	20	45
04044400	Urden	15	7	8	3	-	3	10	7	3
04044500	Raipur Ramasiya	259	100	159	-	-	-	259	100	159
04044600	Beedpura	31	22	9	-	-	-	24	17	7
04044700	Sadalatpur	335	135	200	8	1	7	327	134	193
04044800	Ratanpur	128	3	125	-	-	-	90	3	87
04044900	Bankhedi	----------Un-inhabited----------								
04045000	Kadaiya	34	2	32	-	-	-	30	2	28
04045100	Alli	162	79	83	46	21	25	113	55	58
04045200	Bangawan	261	148	113	57	10	47	171	106	65
04045300	Sendora	85	31	54	1	-	1	72	23	49
04045400	Fulsari	2	-	2	-	-	-	2	-	2
04045500	Makhani	91	69	22	2	2	-	85	63	22
04045600	Mardanpur	22	10	12	7	4	3	8	2	6
04045700	Ghatala	19	6	13	1	-	1	9	1	8
04045800	Amba	50	10	40	38	7	31	11	2	9
04045900	Khanpura	40	12	28	20	5	15	19	7	12
04046000	Bilara	24	3	21	8	1	7	14	2	12
04046100	Amrawat Bajyaft	138	48	90	29	14	15	105	32	73
04046200	Pagneshwar	45	33	12	-	-	-	44	33	11
04046300	Girbar	56	31	25	1	1	-	55	30	25
04046400	Mori Kodi	43	25	18	-	-	-	43	25	18
04046500	Barla	136	128	8	-	-	-	136	128	8

CENSUS ABSTRACT
Sanchi

of marginal workers

Household industry workers			Other workers			Non-workers			Name of Village	Location code number
Persons	Males	Females	Persons	Males	Females	Persons	Males	Females		
50	51	52	53	54	55	56	57	58	2	1
-	-	-	-	-	-	6	2	4	Karondiya	04040700
-	-	-	-	-	-	134	44	90	Pipaliya Khurd	04040800
-	-	-	-	-	-	387	143	244	Amkheda	04040900
1	-	1	-	-	-	263	136	127	Bilori	04041000
-	-	-	3	3	-	932	343	589	Mendki	04041100
1	1	-	-	-	-	49	19	30	Berkhedi Ghat	04041200
1	1	-	1	1	-	439	199	240	Ratanpur Girdhari	04041300
-	-	-	-	-	-	383	162	221	Khamkheda	04041400
-	-	-	6	-	6	135	55	80	Bahediya	04041500
-	-	-	-	-	-	357	203	154	Tijalpur	04041600
-	-	-	1	-	1	291	125	166	Katsari	04041700
-	-	-	-	-	-	280	141	139	Baraikhas	04041800
2	1	1	-	-	-	454	163	291	Bagod	04041900
-	-	-	1	-	1	113	50	63	Barola	04042000
1	-	1	1	-	1	718	356	362	Sewasani	04042100
-	-	-	-	-	-	135	69	66	Salera	04042200
-	-	-	2	2	-	296	158	138	Badoda	04042300
1	-	1	4	3	1	453	250	203	Agriya Nayapura	04042400
			----------Un-inhabited----------						Bankhedi	04042500
9	1	8	-	-	-	565	270	295	Sihora Imaliya	04042600
-	-	-	183	48	135	729	357	372	Gopisur Satkunda	04042700
6	5	1	-	-	-	612	295	317	Silpuri	04042800
-	-	-	23	12	11	216	82	134	Mendori	04042900
-	-	-	22	21	1	771	302	469	Kharbai	04043000
-	-	-	1	-	1	280	133	147	Agriya Choupda	04043100
-	-	-	-	-	-	261	120	141	Bilarkhoh	04043200
-	-	-	29	1	28	805	341	464	Sehadganj	04043300
-	-	-	16	9	7	651	291	360	Pipalkhiriya	04043400
-	-	-	4	2	2	238	95	143	Ratanpur Buddha	04043500
-	-	-	-	-	-	263	97	166	Mana	04043600
-	-	-	4	1	3	417	158	259	Neemkheda	04043700
-	-	-	2	-	2	397	169	228	Rangpura Kesri	04043800
3	1	2	-	-	-	336	182	154	Biaora	04043900
-	-	-	-	-	-	216	107	109	Dhanora	04044000
-	-	-	1	-	1	285	169	116	Bagroda	04044100
-	-	-	-	-	-	74	25	49	Kewati	04044200
-	-	-	-	-	-	287	107	180	Nand	04044300
-	-	-	2	-	2	183	66	117	Urden	04044400
-	-	-	-	-	-	302	145	157	Raipur Ramasiya	04044500
-	-	-	7	5	2	532	233	299	Beedpura	04044600
-	-	-	-	-	-	431	210	221	Sadalatpur	04044700
3	-	3	35	-	35	349	178	171	Ratanpur	04044800
			----------Un-inhabited----------						Bankhedi	04044900
-	-	-	4	-	4	84	56	28	Kadaiya	04045000
-	-	-	3	3	-	707	306	401	Alli	04045100
1	-	1	32	32	-	1,429	649	780	Bangawan	04045200
-	-	-	12	8	4	480	230	250	Sendora	04045300
-	-	-	-	-	-	21	11	10	Fulsari	04045400
1	1	-	3	3	-	678	289	389	Makhani	04045500
-	-	-	7	4	3	163	54	109	Mardanpur	04045600
-	-	-	9	5	4	105	47	58	Ghatala	04045700
-	-	-	1	1	-	185	71	114	Amba	04045800
-	-	-	1	-	1	210	85	125	Khanpura	04045900
-	-	-	2	-	2	345	155	190	Bilara	04046000
3	1	2	1	1	-	611	271	340	Amrawat Bajyaft	04046100
-	-	-	1	-	1	947	366	581	Pagneshwar	04046200
-	-	-	-	-	-	406	167	239	Girbar	04046300
-	-	-	-	-	-	328	135	193	Mori Kodi	04046400
-	-	-	-	-	-	900	396	504	Barla	04046500

VILLAGE PRIMARY
C D Block -

Location code number	Name of Village	Area of Village in hectares	Number of households	Total population (including institutional and houseless population)			Population in the age-group 0-6		
				Persons	Males	Females	Persons	Males	Females
1	2	3	4	5	6	7	8	9	10
04046600	Katariya	353.0	56	312	153	159	58	30	28
04046700	Arwariya	252.0	52	361	191	170	73	34	39
04046800	Chirholi	291.0	105	560	289	271	128	56	72
04046900	Tajpur Soor	209.0	35	170	92	78	28	10	18
04047000	Dhaniya Khedi Khurd	196.0	41	252	137	115	42	22	20
04047100	Dhoba Khedi	134.0	28	155	91	64	15	9	6
04047200	Mehgaon	1,289.0	313	1,762	916	846	337	174	163
04047300	Chopda	226.0	30	208	115	93	44	27	17
04047400	Umariya	194.0	80	394	209	185	94	48	46
04047500	Bejakheda	191.0	37	219	119	100	40	23	17
04047600	Jhirniya	221.0	49	288	148	140	53	24	29
04047700	Sankhedi	555.0	114	686	377	309	120	64	56
04047800	Alamkheda	235.0	60	392	206	186	63	29	34
04047900	Parwariya	395.0	108	596	327	269	112	61	51
04048000	Dewalkheda	218.0	38	245	132	113	41	24	17
04048100	Mahuakheda	202.0	49	329	179	150	50	32	18
04048200	Chandna	772.0	98	595	318	277	120	57	63
04048300	Himmatgarh	174.0	30	187	90	97	47	26	21
04048400	Salera	610.0	203	1,298	684	614	285	143	142
04048500	Pura Mungaoli	302.0	72	410	232	178	95	56	39
04048600	Kotra	300.0	77	470	246	224	69	38	31
04048700	Ajayabnagar(Sund)	450.0	81	480	273	207	115	68	47
04048800	Newli	167.0	67	362	184	178	75	32	43
04048900	Mau Pathrai	388.0	133	841	449	392	160	84	76
04049000	Mohniya Khedi	191.0	30	202	114	88	30	17	13
04049100	Bhuara	248.0	73	423	226	197	106	56	50
04049200	Bhadner	401.0	106	652	344	308	129	65	64
04049300	Khargawali	493.0	116	687	372	315	127	59	68
04049400	Gopalpur	70.0			----------Un-inhabited----------				
04049500	Nawabpur	320.0	2	12	4	8	-	-	-
04049600	Tajpur Mahal	329.0	35	204	114	90	51	26	25
04049700	Kherabad	170.0	6	38	22	16	13	5	8
04049800	Jalalpur	59.0			----------Un-inhabited----------				
04049900	Dumawali	97.0	33	182	94	88	42	22	20
04050000	Pengawan	179.0	31	147	75	72	30	14	16
04050100	Pemat	345.0	190	1,130	593	537	195	95	100
04050200	Parsora	428.0	97	524	289	235	88	39	49
04050300	Birholi	227.0	57	388	203	185	71	32	39
04050400	Banchhod	438.0	86	575	311	264	79	43	36
04050500	Maharmanga	452.0	112	700	360	340	151	83	68
04050600	Birpur	217.0	104	626	334	292	98	52	46
04050700	Barrukhar	232.0	171	1,013	520	493	233	119	114
04050800	Amoda	92.0	32	186	92	94	48	22	26
04050900	Barnijagir	666.0	206	1,187	636	551	224	113	111
04051000	Durgpura	391.0	68	367	198	169	91	50	41
04051100	Manpur	406.0	135	803	413	390	147	70	77
04051200	Muchhail	144.0	106	643	348	295	100	59	41
04051300	Mau Jagir	428.0	138	793	426	367	112	61	51
04051400	Chandpur	460.0	135	662	339	323	150	76	74
04051500	Nayapura	405.0	128	710	355	355	180	82	98
04051600	Gondra	321.0	60	372	188	184	97	42	55
04051700	Rangpura (Imaliya)	225.0	42	218	117	101	40	21	19
04051800	Bamhori	244.0	100	544	305	239	123	72	51
04051900	Pathari	640.0	460	2,396	1,341	1,055	475	233	242
04052000	Piplai Rajanwadi	294.0	129	828	425	403	212	104	108
04052100	Dhaniya Khedi	189.0	106	623	319	304	159	73	86
04052200	Maser	303.0	44	244	131	113	49	25	24
04052300	Karmodiya	722.0	112	633	321	312	117	51	66
04052400	Surai	60.0	111	595	312	283	152	82	70

CENSUS ABSTRACT
Sanchi

Scheduled Castes popuation			Scheduled Tribes population			Literates			
Persons	Males	Females	Persons	Males	Females	Persons	Males	Females	Name of Village
11	12	13	14	15	16	17	18	19	2
87	45	42	9	5	4	208	105	103	Katariya
20	14	6	4	2	2	231	127	104	Arwariya
142	75	67	9	6	3	321	205	116	Chirholi
23	15	8	-	-	-	125	76	49	Tajpur Soor
33	20	13	-	-	-	189	108	81	Dhaniya Khedi Khurd
42	25	17	-	-	-	124	77	47	Dhoba Khedi
249	132	117	170	97	73	1,235	679	556	Mehgaon
-	-	-	28	19	9	124	74	50	Chopda
233	123	110	-	-	-	248	140	108	Umariya
7	3	4	-	-	-	151	89	62	Bejakheda
47	24	23	-	-	-	227	121	106	Jhirniya
118	70	48	-	-	-	526	301	225	Sankhedi
167	88	79	-	-	-	271	165	106	Alamkheda
89	46	43	13	9	4	424	247	177	Parwariya
80	38	42	-	-	-	168	100	68	Dewalkheda
54	27	27	-	-	-	254	141	113	Mahuakheda
76	42	34	-	-	-	391	243	148	Chandna
15	8	7	-	-	-	130	63	67	Himmatgarh
95	53	42	-	-	-	668	431	237	Salera
16	8	8	13	7	6	243	158	85	Pura Mungaoli
119	67	52	-	-	-	341	192	149	Kotra
156	88	68	-	-	-	243	171	72	Ajayabnagar(Sund)
13	8	5	-	-	-	140	105	35	Newli
128	67	61	-	-	-	399	260	139	Mau Pathrai
8	3	5	7	4	3	140	91	49	Mohniya Khedi
135	71	64	46	23	23	193	126	67	Bhuara
109	59	50	-	-	-	446	262	184	Bhadner
113	59	54	132	70	62	412	269	143	Khargawali
			----------Un-inhabited----------						Gopalpur
-	-	-	-	-	-	5	2	3	Nawabpur
-	-	-	-	-	-	71	52	19	Tajpur Mahal
6	3	3	6	3	3	11	9	2	Kherabad
			----------Un-inhabited----------						Jalalpur
37	17	20	46	23	23	89	49	40	Dumawali
37	17	20	58	29	29	73	41	32	Pengawan
196	113	83	56	25	31	756	446	310	Pemat
52	27	25	25	13	12	394	239	155	Parsora
114	62	52	17	8	9	255	156	99	Birholi
156	93	63	301	152	149	411	238	173	Banchhod
17	11	6	579	290	289	361	204	157	Maharmanga
152	85	67	-	-	-	419	251	168	Birpur
7	3	4	351	170	181	410	279	131	Barrukhar
7	4	3	159	80	79	98	58	40	Amoda
95	55	40	556	287	269	823	464	359	Barnijagir
-	-	-	239	131	108	127	82	45	Durgpura
146	70	76	-	-	-	607	326	281	Manpur
68	40	28	19	9	10	487	270	217	Muchhail
204	108	96	-	-	-	395	245	150	Mau Jagir
288	140	148	-	-	-	263	165	98	Chandpur
21	15	6	607	300	307	380	216	164	Nayapura
20	12	8	266	133	133	171	116	55	Gondra
20	9	11	-	-	-	116	77	39	Rangpura (Imaliya)
28	14	14	195	95	100	179	130	49	Bamhori
686	346	340	665	339	326	1,005	696	309	Pathari
74	33	41	50	23	27	256	163	93	Piplai Rajanwadi
-	-	-	32	13	19	113	85	28	Dhaniya Khedi
84	48	36	9	5	4	121	70	51	Maser
19	10	9	116	61	55	133	91	42	Karmodiya
7	3	4	219	122	97	313	176	137	Surai

VILLAGE PRIMARY
C D Block -

Location code number	Name of Village	Illiterates			Total workers			Main workers		
		Persons	Males	Females	Persons	Males	Females	Persons	Males	Females
1	2	20	21	22	23	24	25	26	27	28
04046600	Katariya	104	48	56	84	67	17	83	67	16
04046700	Arwariya	130	64	66	94	74	20	94	74	20
04046800	Chirholi	239	84	155	174	144	30	84	76	8
04046900	Tajpur Soor	45	16	29	60	52	8	30	28	2
04047000	Dhaniya Khedi Khurd	63	29	34	69	69	-	69	69	-
04047100	Dhoba Khedi	31	14	17	43	42	1	43	42	1
04047200	Mehgaon	527	237	290	570	478	92	361	344	17
04047300	Chopda	84	41	43	68	52	16	33	32	1
04047400	Umariya	146	69	77	131	106	25	90	77	13
04047500	Bejakheda	68	30	38	65	59	6	49	47	2
04047600	Jhirniya	61	27	34	101	78	23	101	78	23
04047700	Sankhedi	160	76	84	228	214	14	228	214	14
04047800	Alamkheda	121	41	80	112	109	3	104	102	2
04047900	Parwariya	172	80	92	170	154	16	144	136	8
04048000	Dewalkheda	77	32	45	81	76	5	81	76	5
04048100	Mahuakheda	75	38	37	101	98	3	101	98	3
04048200	Chandna	204	75	129	192	176	16	192	176	16
04048300	Himmatgarh	57	27	30	44	44	-	44	44	-
04048400	Salera	630	253	377	432	330	102	400	328	72
04048500	Pura Mungaoli	167	74	93	150	111	39	135	108	27
04048600	Kotra	129	54	75	179	129	50	173	126	47
04048700	Ajayabnagar(Sund)	237	102	135	148	123	25	136	123	13
04048800	Newli	222	79	143	104	97	7	99	97	2
04048900	Mau Pathrai	442	189	253	189	172	17	177	162	15
04049000	Mohniya Khedi	62	23	39	76	65	11	66	64	2
04049100	Bhuara	230	100	130	156	110	46	109	93	16
04049200	Bhadner	206	82	124	221	170	51	177	168	9
04049300	Khargawali	275	103	172	288	197	91	89	86	3
04049400	Gopalpur				----------Un-inhabited----------					
04049500	Nawabpur	7	2	5	6	4	2	2	2	-
04049600	Tajpur Mahal	133	62	71	87	54	33	49	44	5
04049700	Kherabad	27	13	14	11	9	2	8	8	-
04049800	Jalalpur				----------Un-inhabited----------					
04049900	Dumawali	93	45	48	65	47	18	40	36	4
04050000	Pengawan	74	34	40	57	41	16	25	23	2
04050100	Pemat	374	147	227	433	287	146	401	271	130
04050200	Parsora	130	50	80	316	193	123	167	130	37
04050300	Birholi	133	47	86	229	138	91	103	78	25
04050400	Banchhod	164	73	91	353	203	150	121	117	4
04050500	Maharmanga	339	156	183	307	157	150	278	145	133
04050600	Birpur	207	83	124	316	173	143	153	147	6
04050700	Barrukhar	603	241	362	429	225	204	360	192	168
04050800	Amoda	88	34	54	84	45	39	69	37	32
04050900	Barnijagir	364	172	192	716	434	282	394	288	106
04051000	Durgpura	240	116	124	149	84	65	26	25	1
04051100	Manpur	196	87	109	231	211	20	166	159	7
04051200	Muchhail	156	78	78	252	175	77	174	131	43
04051300	Mau Jagir	398	181	217	447	263	184	220	214	6
04051400	Chandpur	399	174	225	304	193	111	186	177	9
04051500	Nayapura	330	139	191	318	182	136	161	144	17
04051600	Gondra	201	72	129	145	89	56	86	78	8
04051700	Rangpura (Imaliya)	102	40	62	66	62	4	64	60	4
04051800	Bamhori	365	175	190	161	138	23	136	131	5
04051900	Pathari	1,391	645	746	1,088	759	329	929	688	241
04052000	Piplai Rajanwadi	572	262	310	381	216	165	200	188	12
04052100	Dhaniya Khedi	510	234	276	233	150	83	54	44	10
04052200	Maser	123	61	62	79	58	21	39	37	2
04052300	Karmodiya	500	230	270	267	190	77	180	165	15
04052400	Surai	282	136	146	190	127	63	145	123	22

CENSUS ABSTRACT
Sanchi

Industrial category of main workers													
Cultivators			Agricultural labourers			Household industry workers			Other workers				
Persons	Males	Females	Persons	Males	Females	Persons	Males	Females	Persons	Males	Females	Name of Village	
29	30	31	32	33	34	35	36	37	38	39	40	2	
42	40	2	32	22	10	-	-	-	9	5	4	Katariya	
34	34	-	54	37	17	-	-	-	6	3	3	Arwariya	
79	72	7	2	2	-	-	-	-	3	2	1	Chirholi	
29	27	2	1	1	-	-	-	-	-	-	-	Tajpur Soor	
64	64	-	1	1	-	-	-	-	4	4	-	Dhaniya Khedi Khurd	
41	41	-	-	-	-	-	-	-	2	1	1	Dhoba Khedi	
249	246	3	89	77	12	-	-	-	23	21	2	Mehgaon	
29	28	1	4	4	-	-	-	-	-	-	-	Chopda	
68	61	7	15	12	3	-	-	-	7	4	3	Umariya	
40	39	1	6	6	-	-	-	-	3	2	1	Bejakheda	
50	46	4	48	30	18	-	-	-	3	2	1	Jhirniya	
164	161	3	61	51	10	-	-	-	3	2	1	Sankhedi	
86	85	1	12	11	1	1	1	-	5	5	-	Alamkheda	
90	90	-	44	39	5	2	1	1	8	6	2	Parwariya	
66	66	-	12	7	5	-	-	-	3	3	-	Dewalkheda	
95	94	1	4	2	2	2	2	-	-	-	-	Mahuakheda	
136	136	-	53	37	16	-	-	-	3	3	-	Chandna	
32	32	-	12	12	-	-	-	-	-	-	-	Himmatgarh	
258	234	24	131	84	47	-	-	-	11	10	1	Salera	
81	78	3	53	29	24	-	-	-	1	1	-	Pura Mungaoli	
99	92	7	66	28	38	1	-	1	7	6	1	Kotra	
127	114	13	9	9	-	-	-	-	-	-	-	Ajayabnagar(Sund)	
47	45	2	52	52	-	-	-	-	-	-	-	Newli	
110	108	2	49	39	10	-	-	-	18	15	3	Mau Pathrai	
62	61	1	3	3	-	-	-	-	1	-	1	Mohniya Khedi	
70	69	1	36	21	15	-	-	-	3	3	-	Bhuara	
115	115	-	39	38	1	2	2	-	21	13	8	Bhadner	
56	54	2	2	2	-	-	-	-	31	30	1	Khargawali	
				----------Un-inhabited----------								Gopalpur	
2	2	-	-	-	-	-	-	-	-	-	-	Nawabpur	
19	19	-	2	2	-	-	-	-	28	23	5	Tajpur Mahal	
3	3	-	3	3	-	-	-	-	2	2	-	Kherabad	
				----------Un-inhabited----------								Jalalpur	
23	20	3	11	10	1	-	-	-	6	6	-	Dumawali	
13	12	1	7	6	1	-	-	-	5	5	-	Pengawan	
235	162	73	115	64	51	1	1	-	50	44	6	Pemat	
69	64	5	48	33	15	9	6	3	41	27	14	Parsora	
53	42	11	45	31	14	-	-	-	5	5	-	Birholi	
115	112	3	-	-	-	-	-	-	6	5	1	Banchhod	
203	106	97	73	38	35	-	-	-	2	1	1	Maharmanga	
111	109	2	33	31	2	3	3	-	6	4	2	Birpur	
291	153	138	66	37	29	-	-	-	3	2	1	Barrukhar	
69	37	32	-	-	-	-	-	-	-	-	-	Amoda	
279	207	72	110	77	33	-	-	-	5	4	1	Barnijagir	
26	25	1	-	-	-	-	-	-	-	-	-	Durgpura	
155	150	5	1	1	-	2	2	-	8	6	2	Manpur	
166	127	39	2	1	1	-	-	-	6	3	3	Muchhail	
169	165	4	45	45	-	2	1	1	4	3	1	Mau Jagir	
112	106	6	59	58	1	12	11	1	3	2	1	Chandpur	
110	99	11	36	32	4	3	3	-	12	10	2	Nayapura	
66	63	3	18	14	4	-	-	-	2	1	1	Gondra	
39	35	4	17	17	-	-	-	-	8	8	-	Rangpura (Imaliya)	
77	76	1	31	29	2	1	1	-	27	25	2	Bamhori	
190	158	32	173	113	60	33	24	9	533	393	140	Pathari	
136	133	3	63	54	9	-	-	-	1	1	-	Piplai Rajanwadi	
23	20	3	18	12	6	2	2	-	11	10	1	Dhaniya Khedi	
26	26	-	2	1	1	-	-	-	11	10	1	Maser	
52	48	4	109	101	8	-	-	-	19	16	3	Karmodiya	
67	58	9	15	11	4	3	2	1	60	52	8	Surai	

VILLAGE PRIMARY
C D Block -

Location code number	Name of Village	Marginal workers			Industrial category					
					Cultivators			Agricultural labourers		
		Persons	Males	Females	Persons	Males	Females	Persons	Males	Females
1	2	41	42	43	44	45	46	47	48	49
04046600	Katariya	1	-	1	-	-	-	1	-	1
04046700	Arwariya	-	-	-	-	-	-	-	-	-
04046800	Chirholi	90	68	22	-	-	-	90	68	22
04046900	Tajpur Soor	30	24	6	-	-	-	30	24	6
04047000	Dhaniya Khedi Khurd	-	-	-	-	-	-	-	-	-
04047100	Dhoba Khedi	-	-	-	-	-	-	-	-	-
04047200	Mehgaon	209	134	75	2	1	1	203	129	74
04047300	Chopda	35	20	15	-	-	-	35	20	15
04047400	Umariya	41	29	12	-	-	-	40	28	12
04047500	Bejakheda	16	12	4	3	3	-	13	9	4
04047600	Jhirniya	-	-	-	-	-	-	-	-	-
04047700	Sankhedi	-	-	-	-	-	-	-	-	-
04047800	Alamkheda	8	7	1	2	2	-	6	5	1
04047900	Parwariya	26	18	8	7	4	3	18	13	5
04048000	Dewalkheda	-	-	-	-	-	-	-	-	-
04048100	Mahuakheda	-	-	-	-	-	-	-	-	-
04048200	Chandna	-	-	-	-	-	-	-	-	-
04048300	Himmatgarh	-	-	-	-	-	-	-	-	-
04048400	Salera	32	2	30	-	-	-	31	2	29
04048500	Pura Mungaoli	15	3	12	5	-	5	9	2	7
04048600	Kotra	6	3	3	4	2	2	2	1	1
04048700	Ajayabnagar(Sund)	12	-	12	5	-	5	7	-	7
04048800	Newli	5	-	5	5	-	5	-	-	-
04048900	Mau Pathrai	12	10	2	-	-	-	3	2	1
04049000	Mohniya Khedi	10	1	9	-	-	-	10	1	9
04049100	Bhuara	47	17	30	2	1	1	43	15	28
04049200	Bhadner	44	2	42	23	1	22	20	-	20
04049300	Khargawali	199	111	88	50	27	23	134	75	59
04049400	Gopalpur	----------Un-inhabited----------								
04049500	Nawabpur	4	2	2	-	-	-	4	2	2
04049600	Tajpur Mahal	38	10	28	14	3	11	10	1	9
04049700	Kherabad	3	1	2	-	-	-	3	1	2
04049800	Jalalpur	----------Un-inhabited----------								
04049900	Dumawali	25	11	14	1	-	1	24	11	13
04050000	Pengawan	32	18	14	-	-	-	32	18	14
04050100	Pemat	32	16	16	3	1	2	24	12	12
04050200	Parsora	149	63	86	73	31	42	71	30	41
04050300	Birholi	126	60	66	77	45	32	48	14	34
04050400	Banchhod	232	86	146	3	1	2	219	83	136
04050500	Maharmanga	29	12	17	6	2	4	23	10	13
04050600	Birpur	163	26	137	13	1	12	149	25	124
04050700	Barrukhar	69	33	36	-	-	-	69	33	36
04050800	Amoda	15	8	7	1	1	-	14	7	7
04050900	Barnijagir	322	146	176	86	37	49	234	107	127
04051000	Durgpura	123	59	64	-	-	-	123	59	64
04051100	Manpur	65	52	13	2	2	-	62	49	13
04051200	Muchhail	78	44	34	6	1	5	71	43	28
04051300	Mau Jagir	227	49	178	62	4	58	163	45	118
04051400	Chandpur	118	16	102	41	2	39	71	14	57
04051500	Nayapura	157	38	119	84	18	66	70	18	52
04051600	Gondra	59	11	48	24	3	21	35	8	27
04051700	Rangpura (Imaliya)	2	2	-	-	-	-	2	2	-
04051800	Bamhori	25	7	18	1	1	-	1	1	-
04051900	Pathari	159	71	88	32	13	19	73	21	52
04052000	Piplai Rajanwadi	181	28	153	130	20	110	51	8	43
04052100	Dhaniya Khedi	179	106	73	-	-	-	11	4	7
04052200	Maser	40	21	19	1	1	-	5	3	2
04052300	Karmodiya	87	25	62	-	-	-	84	23	61
04052400	Surai	45	4	41	2	-	2	39	3	36

CENSUS ABSTRACT
Sanchi

of marginal workers

Household industry workers			Other workers			Non-workers			Name of Village	Location code number
Persons	Males	Females	Persons	Males	Females	Persons	Males	Females		
50	51	52	53	54	55	56	57	58	2	1
-	-	-	-	-	-	228	86	142	Katariya	04046600
-	-	-	-	-	-	267	117	150	Arwariya	04046700
-	-	-	-	-	-	386	145	241	Chirholi	04046800
-	-	-	-	-	-	110	40	70	Tajpur Soor	04046900
-	-	-	-	-	-	183	68	115	Dhaniya Khedi Khurd	04047000
-	-	-	-	-	-	112	49	63	Dhoba Khedi	04047100
-	-	-	4	4	-	1,192	438	754	Mehgaon	04047200
-	-	-	-	-	-	140	63	77	Chopda	04047300
-	-	-	1	1	-	263	103	160	Umariya	04047400
-	-	-	-	-	-	154	60	94	Bejakheda	04047500
-	-	-	-	-	-	187	70	117	Jhirniya	04047600
-	-	-	-	-	-	458	163	295	Sankhedi	04047700
-	-	-	-	-	-	280	97	183	Alamkheda	04047800
-	-	-	1	1	-	426	173	253	Parwariya	04047900
-	-	-	-	-	-	164	56	108	Dewalkheda	04048000
-	-	-	-	-	-	228	81	147	Mahuakheda	04048100
-	-	-	-	-	-	403	142	261	Chandna	04048200
-	-	-	-	-	-	143	46	97	Himmatgarh	04048300
-	-	-	1	-	1	866	354	512	Salera	04048400
-	-	-	1	1	-	260	121	139	Pura Mungaoli	04048500
-	-	-	-	-	-	291	117	174	Kotra	04048600
-	-	-	-	-	-	332	150	182	Ajayabnagar(Sund)	04048700
-	-	-	-	-	-	258	87	171	Newli	04048800
1	1	-	8	7	1	652	277	375	Mau Pathrai	04048900
-	-	-	-	-	-	126	49	77	Mohniya Khedi	04049000
-	-	-	2	1	1	267	116	151	Bhuara	04049100
-	-	-	1	1	-	431	174	257	Bhadner	04049200
1	1	-	14	8	6	399	175	224	Khargawali	04049300
			----------Un-inhabited----------						Gopalpur	04049400
-	-	-	-	-	-	6	-	6	Nawabpur	04049500
-	-	-	14	6	8	117	60	57	Tajpur Mahal	04049600
-	-	-	-	-	-	27	13	14	Kherabad	04049700
			----------Un-inhabited----------						Jalalpur	04049800
-	-	-	-	-	-	117	47	70	Dumawali	04049900
-	-	-	-	-	-	90	34	56	Pengawan	04050000
-	-	-	5	3	2	697	306	391	Pemat	04050100
-	-	-	5	2	3	208	96	112	Parsora	04050200
-	-	-	1	1	-	159	65	94	Birholi	04050300
10	2	8	-	-	-	222	108	114	Banchhod	04050400
-	-	-	-	-	-	393	203	190	Maharmanga	04050500
1	-	1	-	-	-	310	161	149	Birpur	04050600
-	-	-	-	-	-	584	295	289	Barrukhar	04050700
-	-	-	-	-	-	102	47	55	Amoda	04050800
-	-	-	2	2	-	471	202	269	Barnijagir	04050900
-	-	-	-	-	-	218	114	104	Durgpura	04051000
-	-	-	1	1	-	572	202	370	Manpur	04051100
-	-	-	1	-	1	391	173	218	Muchhail	04051200
2	-	2	-	-	-	346	163	183	Mau Jagir	04051300
6	-	6	-	-	-	358	146	212	Chandpur	04051400
-	-	-	3	2	1	392	173	219	Nayapura	04051500
-	-	-	-	-	-	227	99	128	Gondra	04051600
-	-	-	-	-	-	152	55	97	Rangpura (Imaliya)	04051700
3	1	2	20	4	16	383	167	216	Bamhori	04051800
2	1	1	52	36	16	1,308	582	726	Pathari	04051900
-	-	-	-	-	-	447	209	238	Piplai Rajanwadi	04052000
-	-	-	168	102	66	390	169	221	Dhaniya Khedi	04052100
-	-	-	34	17	17	165	73	92	Maser	04052200
-	-	-	3	2	1	366	131	235	Karmodiya	04052300
1	1	-	3	-	3	405	185	220	Surai	04052400

VILLAGE PRIMARY
C D Block -

Location code number	Name of Village	Area of Village in hectares	Number of households	Total population (including institutional and houseless population)			Population in the age-group 0-6		
				Persons	Males	Females	Persons	Males	Females
1	2	3	4	5	6	7	8	9	10
04052500	Dabra Imaliya	297.0	106	627	314	313	153	70	83
04052600	Undol Bahed	657.0	276	1,478	802	676	324	179	145
04052700	Sangrampur	374.0	98	580	312	268	116	64	52
04052800	Badoda	595.0	269	1,507	815	692	262	135	127
04052900	Murel Khurd	491.0	159	913	493	420	220	119	101
04053000	Kanpohra	502.0	255	1,498	790	708	340	186	154
04053100	Yakubpur	118.0	58	345	185	160	96	45	51
04053200	Ghatpipaliya	224.0	67	320	166	154	70	29	41
04053300	Dandoli	95.0			----------Un-inhabited----------				
04053400	Padariya	240.0	54	354	201	153	63	33	30
04053500	Murel Kalan	360.0	168	750	386	364	162	81	81
04053600	Nihalpur	127.0	10	65	37	28	10	4	6
04053700	Mirzapur (Pali)	406.0	108	610	314	296	138	68	70
04053800	Karhod	581.0	182	1,016	544	472	226	120	106
04053900	Bawaliya	225.0	86	470	257	213	86	41	45
04054000	Semra Kadeem	87.0	11	59	36	23	4	1	3
04054100	Pipalkhedi	407.0	87	544	295	249	114	67	47
04054200	Bamnod	247.0	27	139	72	67	33	15	18
04054300	Dhanasree	151.0	22	155	85	70	36	22	14
04054400	Behediya	242.0	62	316	173	143	57	32	25
04054500	Hakeemkhedi	689.0	243	1,440	767	673	356	174	182
04054600	Dandera	352.0	98	630	334	296	134	64	70
04054700	Gamiri	210.0	59	395	211	184	95	48	47
04054800	Gyasabad	383.0	70	469	238	231	106	50	56
04054900	Sagoniya	342.0	68	382	212	170	72	34	38
04055000	Nasiruddin Kheda	727.0	117	633	338	295	128	71	57
04055100	Semra Baramad	225.0	64	390	213	177	60	30	30
04055200	Kanth	800.0	145	833	434	399	136	69	67
04055300	Bishankhedi	287.0	91	598	320	278	117	61	56
04055400	Sanchet	959.0	431	2,452	1,263	1,189	481	246	235
04055500	Sonkachh	406.0	49	268	147	121	41	27	14
04055600	Mungaliya	466.0	163	782	409	373	166	84	82
04055700	Bankhedi	285.0	214	992	533	459	193	109	84
04055800	Sojna	384.0	13	66	32	34	8	4	4
04055900	Naktara	209.0	270	1,415	743	672	258	130	128
04056000	Amrawad	302.0	167	869	454	415	188	98	90
04056100	Kurawad	199.0	73	357	192	165	75	38	37
04056200	Pati	226.0	53	295	157	138	71	37	34
04056300	Khandera	458.0	170	930	475	455	144	73	71
04056400	Dabar	315.0	123	712	382	330	132	71	61
04056500	Khejda	353.0	15	99	56	43	20	13	7
04056600	Narwar	599.0	385	2,260	1,188	1,072	448	223	225
04056700	Gudawal	241.0	123	656	356	300	120	64	56
04056800	Tikoda	262.0	132	714	377	337	139	64	75
04056900	Sirsoda	473.0	233	1,240	649	591	272	129	143
04057000	Bharda Chandora	67.0	66	343	175	168	86	42	44
04057100	Chilwaha Badkuai	200.0	241	1,434	742	692	307	134	173
04057200	Bhusibenta	323.0	145	780	408	372	181	87	94
04057300	Mahuakheda(Baghedi)	238.0	228	1,434	749	685	347	174	173
04057400	Hinotiya	162.0	74	392	207	185	94	43	51
04057500	Kamka	146.0	127	678	349	329	130	62	68
04057600	Gundrai	538.0	220	1,227	633	594	256	136	120
04057700	Chandangoda	219.0	75	386	192	194	63	35	28

CENSUS ABSTRACT
Sanchi

Scheduled Castes popuation			Scheduled Tribes population			Literates			
Persons	Males	Females	Persons	Males	Females	Persons	Males	Females	Name of Village
11	12	13	14	15	16	17	18	19	2
186	86	100	151	74	77	410	228	182	Dabra Imaliya
193	106	87	-	-	-	655	445	210	Undol Bahed
120	64	56	14	8	6	286	196	90	Sangrampur
157	81	76	33	15	18	939	609	330	Badoda
127	71	56	140	74	66	391	263	128	Murel Khurd
268	139	129	255	141	114	606	384	222	Kanpohra
86	47	39	167	84	83	59	49	10	Yakubpur
50	23	27	16	10	6	189	126	63	Ghatpipaliya
			----------Un-inhabited----------						Dandoli
50	27	23	-	-	-	240	154	86	Padariya
152	72	80	118	64	54	396	239	157	Murel Kalan
11	6	5	48	29	19	30	25	5	Nihalpur
44	24	20	102	52	50	271	176	95	Mirzapur (Pali)
160	80	80	12	9	3	507	339	168	Karhod
63	35	28	9	4	5	181	122	59	Bawaliya
-	-	-	-	-	-	30	24	6	Semra Kadeem
118	68	50	10	7	3	226	154	72	Pipalkhedi
24	12	12	-	-	-	29	24	5	Bamnod
17	8	9	6	3	3	84	55	29	Dhanasree
104	50	54	43	25	18	133	98	35	Behediya
156	77	79	66	37	29	844	532	312	Hakeemkhedi
140	77	63	15	6	9	307	210	97	Dandera
109	55	54	-	-	-	225	148	77	Gamiri
85	46	39	5	4	1	237	157	80	Gyasabad
39	21	18	-	-	-	247	165	82	Sagoniya
95	49	46	73	39	34	388	229	159	Nasiruddin Kheda
36	19	17	16	7	9	303	176	127	Semra Baramad
121	66	55	108	55	53	636	351	285	Kanth
193	105	88	-	-	-	388	245	143	Bishankhedi
302	168	134	9	3	6	1,503	891	612	Sanchet
22	12	10	-	-	-	170	107	63	Sonkachh
169	93	76	34	18	16	531	294	237	Mungaliya
197	99	98	15	7	8	548	356	192	Bankhedi
9	5	4	-	-	-	43	20	23	Sojna
148	74	74	10	4	6	942	554	388	Naktara
143	79	64	339	160	179	518	297	221	Amrawad
112	59	53	90	50	40	153	96	57	Kurawad
-	-	-	128	67	61	120	76	44	Pati
202	100	102	128	64	64	462	282	180	Khandera
6	3	3	97	50	47	374	252	122	Dabar
-	-	-	-	-	-	54	37	17	Khejda
314	167	147	182	95	87	1,409	827	582	Narwar
128	67	61	17	6	11	434	277	157	Gudawal
109	56	53	280	147	133	405	235	170	Tikoda
230	120	110	122	65	57	581	388	193	Sirsoda
55	30	25	203	103	100	159	91	68	Bharda Chandora
56	29	27	751	387	364	533	380	153	Chilwaha Badkuai
36	19	17	276	149	127	472	275	197	Bhusibenta
64	33	31	1,164	616	548	374	295	79	Mahuakheda(Baghedi)
78	43	35	235	123	112	196	137	59	Hinotiya
29	16	13	641	331	310	316	217	99	Kamka
232	120	112	394	197	197	592	369	223	Gundrai
225	110	115	39	22	17	255	141	114	Chandangoda

VILLAGE PRIMARY
C D Block -

Location code number	Name of Village	Illiterates			Total workers			Main workers		
		Persons	Males	Females	Persons	Males	Females	Persons	Males	Females
1	2	20	21	22	23	24	25	26	27	28
04052500	Dabra Imaliya	217	86	131	178	172	6	176	172	4
04052600	Undol Bahed	823	357	466	393	349	44	393	349	44
04052700	Sangrampur	294	116	178	139	136	3	139	136	3
04052800	Badoda	568	206	362	426	403	23	387	378	9
04052900	Murel Khurd	522	230	292	447	257	190	229	211	18
04053000	Kanpohra	892	406	486	509	384	125	509	384	125
04053100	Yakubpur	286	136	150	123	93	30	123	93	30
04053200	Ghatpipaliya	131	40	91	84	78	6	80	77	3
04053300	Dandoli				----------Un-inhabited----------					
04053400	Padariya	114	47	67	96	94	2	95	94	1
04053500	Murel Kalan	354	147	207	344	210	134	227	176	51
04053600	Nihalpur	35	12	23	17	16	1	17	16	1
04053700	Mirzapur (Pali)	339	138	201	209	166	43	183	161	22
04053800	Karhod	509	205	304	581	331	250	305	279	26
04053900	Bawaliya	289	135	154	287	183	104	142	142	-
04054000	Semra Kadeem	29	12	17	17	17	-	17	17	-
04054100	Pipalkhedi	318	141	177	157	135	22	143	130	13
04054200	Bamnod	110	48	62	40	37	3	40	37	3
04054300	Dhanasree	71	30	41	39	38	1	39	38	1
04054400	Behediya	183	75	108	109	94	15	109	94	15
04054500	Hakeemkhedi	596	235	361	579	380	199	542	356	186
04054600	Dandera	323	124	199	219	173	46	155	149	6
04054700	Gamiri	170	63	107	91	91	-	91	91	-
04054800	Gyasabad	232	81	151	110	108	2	109	107	2
04054900	Sagoniya	135	47	88	102	97	5	101	97	4
04055000	Nasiruddin Kheda	245	109	136	213	179	34	204	178	26
04055100	Semra Baramad	87	37	50	111	101	10	111	101	10
04055200	Kanth	197	83	114	218	212	6	188	182	6
04055300	Bishankhedi	210	75	135	168	158	10	92	84	8
04055400	Sanchet	949	372	577	586	539	47	532	490	42
04055500	Sonkachh	98	40	58	67	59	8	67	59	8
04055600	Mungaliya	251	115	136	380	200	180	222	186	36
04055700	Bankhedi	444	177	267	506	254	252	269	253	16
04055800	Sojna	23	12	11	31	17	14	17	17	-
04055900	Naktara	473	189	284	378	318	60	210	200	10
04056000	Amrawad	351	157	194	233	186	47	192	172	20
04056100	Kurawad	204	96	108	101	75	26	57	52	5
04056200	Pati	175	81	94	104	75	29	85	72	13
04056300	Khandera	468	193	275	321	253	68	321	253	68
04056400	Dabar	338	130	208	208	182	26	207	182	25
04056500	Khejda	45	19	26	25	25	-	25	25	-
04056600	Narwar	851	361	490	705	551	154	605	497	108
04056700	Gudawal	222	79	143	210	183	27	167	151	16
04056800	Tikoda	309	142	167	182	159	23	182	159	23
04056900	Sirsoda	659	261	398	270	261	9	269	261	8
04057000	Bharda Chandora	184	84	100	151	86	65	147	85	62
04057100	Chilwaha Badkuai	901	362	539	584	368	216	455	318	137
04057200	Bhusibenta	308	133	175	358	212	146	355	211	144
04057300	Mahuakheda(Baghedi)	1,060	454	606	636	334	302	260	236	24
04057400	Hinotiya	196	70	126	182	103	79	83	83	-
04057500	Kamka	362	132	230	314	163	151	142	137	5
04057600	Gundrai	635	264	371	484	276	208	242	207	35
04057700	Chandangoda	131	51	80	166	92	74	78	77	1

CENSUS ABSTRACT
Sanchi

Industrial category of main workers													
Cultivators			Agricultural labourers			Household industry workers			Other workers				
Persons	Males	Females	Persons	Males	Females	Persons	Males	Females	Persons	Males	Females	Name of Village	
29	30	31	32	33	34	35	36	37	38	39	40	2	
124	124	-	38	37	1	1	1	-	13	10	3	Dabra Imaliya	
206	200	6	83	48	35	4	4	-	100	97	3	Undol Bahed	
80	79	1	47	47	-	2	1	1	10	9	1	Sangrampur	
227	225	2	9	8	1	1	1	-	150	144	6	Badoda	
97	95	2	55	44	11	4	4	-	73	68	5	Murel Khurd	
131	100	31	28	15	13	-	-	-	350	269	81	Kanpohra	
9	5	4	1	1	-	-	-	-	113	87	26	Yakubpur	
64	62	2	16	15	1	-	-	-	-	-	-	Ghatpipaliya	
				----------Un-inhabited----------								Dandoli	
94	93	1	1	1	-	-	-	-	-	-	-	Padariya	
81	75	6	50	18	32	2	1	1	94	82	12	Murel Kalan	
8	8	-	-	-	-	-	-	-	9	8	1	Nihalpur	
77	76	1	3	1	2	-	-	-	103	84	19	Mirzapur (Pali)	
229	212	17	21	15	6	4	3	1	51	49	2	Karhod	
85	85	-	3	3	-	2	2	-	52	52	-	Bawaliya	
9	9	-	8	8	-	-	-	-	-	-	-	Semra Kadeem	
71	71	-	64	52	12	-	-	-	8	7	1	Pipalkhedi	
22	22	-	18	15	3	-	-	-	-	-	-	Bamnod	
33	33	-	5	4	1	-	-	-	1	1	-	Dhanasree	
65	64	1	44	30	14	-	-	-	-	-	-	Behediya	
208	156	52	243	123	120	3	3	-	88	74	14	Hakeemkhedi	
117	114	3	29	28	1	-	-	-	9	7	2	Dandera	
71	71	-	18	18	-	-	-	-	2	2	-	Gamiri	
75	75	-	29	29	-	-	-	-	5	3	2	Gyasabad	
60	56	4	35	35	-	-	-	-	6	6	-	Sagoniya	
65	64	1	117	97	20	10	6	4	12	11	1	Nasiruddin Kheda	
49	45	4	58	53	5	1	1	-	3	2	1	Semra Baramad	
103	100	3	80	78	2	1	1	-	4	3	1	Kanth	
64	58	6	27	25	2	-	-	-	1	1	-	Bishankhedi	
254	248	6	161	132	29	22	22	-	95	88	7	Sanchet	
35	32	3	28	23	5	-	-	-	4	4	-	Sonkachh	
103	88	15	111	91	20	-	-	-	8	7	1	Mungaliya	
136	120	16	123	123	-	3	3	-	7	7	-	Bankhedi	
5	5	-	12	12	-	-	-	-	-	-	-	Sojna	
71	66	5	16	16	-	6	6	-	117	112	5	Naktara	
56	52	4	74	64	10	8	7	1	54	49	5	Amrawad	
20	20	-	27	23	4	2	1	1	8	8	-	Kurawad	
20	17	3	54	44	10	-	-	-	11	11	-	Pati	
83	82	1	179	125	54	-	-	-	59	46	13	Khandera	
131	128	3	70	48	22	-	-	-	6	6	-	Dabar	
16	16	-	8	8	-	-	-	-	1	1	-	Khejda	
136	133	3	366	269	97	4	4	-	99	91	8	Narwar	
91	90	1	61	50	11	5	3	2	10	8	2	Gudawal	
31	30	1	129	109	20	1	1	-	21	19	2	Tikoda	
179	173	6	68	68	-	1	-	1	21	20	1	Sirsoda	
5	4	1	142	81	61	-	-	-	-	-	-	Bharda Chandora	
129	81	48	250	172	78	5	3	2	71	62	9	Chilwaha Badkuai	
230	133	97	101	63	38	-	-	-	24	15	9	Bhusibenta	
194	187	7	57	42	15	1	1	-	8	6	2	Mahuakheda(Baghedi)	
53	53	-	25	25	-	-	-	-	5	5	-	Hinotiya	
76	76	-	55	54	1	-	-	-	11	7	4	Kamka	
91	88	3	127	103	24	2	2	-	22	14	8	Gundrai	
28	28	-	40	39	1	-	-	-	10	10	-	Chandangoda	

VILLAGE PRIMARY
C D Block -

Location code number	Name of Village	Marginal workers			Industrial category					
					Cultivators			Agricultural labourers		
		Persons	Males	Females	Persons	Males	Females	Persons	Males	Females
1	2	41	42	43	44	45	46	47	48	49
04052500	Dabra Imaliya	2	-	2	1	-	1	-	-	-
04052600	Undol Bahed	-	-	-	-	-	-	-	-	-
04052700	Sangrampur	-	-	-	-	-	-	-	-	-
04052800	Badoda	39	25	14	1	1	-	4	3	1
04052900	Murel Khurd	218	46	172	82	10	72	129	32	97
04053000	Kanpohra	-	-	-	-	-	-	-	-	-
04053100	Yakubpur	-	-	-	-	-	-	-	-	-
04053200	Ghatpipaliya	4	1	3	3	1	2	1	-	1
04053300	Dandoli	----------Un-inhabited----------								
04053400	Padariya	1	-	1	-	-	-	1	-	1
04053500	Murel Kalan	117	34	83	5	4	1	89	18	71
04053600	Nihalpur	-	-	-	-	-	-	-	-	-
04053700	Mirzapur (Pali)	26	5	21	21	3	18	4	1	3
04053800	Karhod	276	52	224	222	48	174	51	4	47
04053900	Bawaliya	145	41	104	93	29	64	51	11	40
04054000	Semra Kadeem	-	-	-	-	-	-	-	-	-
04054100	Pipalkhedi	14	5	9	7	2	5	7	3	4
04054200	Bamnod	-	-	-	-	-	-	-	-	-
04054300	Dhanasree	-	-	-	-	-	-	-	-	-
04054400	Behediya	-	-	-	-	-	-	-	-	-
04054500	Hakeemkhedi	37	24	13	1	1	-	35	23	12
04054600	Dandera	64	24	40	-	-	-	64	24	40
04054700	Gamiri	-	-	-	-	-	-	-	-	-
04054800	Gyasabad	1	1	-	-	-	-	-	-	-
04054900	Sagoniya	1	-	1	-	-	-	1	-	1
04055000	Nasiruddin Kheda	9	1	8	-	-	-	8	1	7
04055100	Semra Baramad	-	-	-	-	-	-	-	-	-
04055200	Kanth	30	30	-	-	-	-	30	30	-
04055300	Bishankhedi	76	74	2	1	1	-	75	73	2
04055400	Sanchet	54	49	5	1	-	1	44	42	2
04055500	Sonkachh	-	-	-	-	-	-	-	-	-
04055600	Mungaliya	158	14	144	82	10	72	76	4	72
04055700	Bankhedi	237	1	236	234	-	234	3	1	2
04055800	Sojna	14	-	14	13	-	13	1	-	1
04055900	Naktara	168	118	50	14	6	8	141	100	41
04056000	Amrawad	41	14	27	-	-	-	29	11	18
04056100	Kurawad	44	23	21	-	-	-	26	12	14
04056200	Pati	19	3	16	-	-	-	18	2	16
04056300	Khandera	-	-	-	-	-	-	-	-	-
04056400	Dabar	1	-	1	1	-	1	-	-	-
04056500	Khejda	-	-	-	-	-	-	-	-	-
04056600	Narwar	100	54	46	1	1	-	88	44	44
04056700	Gudawal	43	32	11	-	-	-	39	28	11
04056800	Tikoda	-	-	-	-	-	-	-	-	-
04056900	Sirsoda	1	-	1	1	-	1	-	-	-
04057000	Bharda Chandora	4	1	3	-	-	-	4	1	3
04057100	Chilwaha Badkuai	129	50	79	2	-	2	102	38	64
04057200	Bhusibenta	3	1	2	-	-	-	3	1	2
04057300	Mahuakheda(Baghedi)	376	98	278	49	13	36	292	66	226
04057400	Hinotiya	99	20	79	31	6	25	66	14	52
04057500	Kamka	172	26	146	2	-	2	168	26	142
04057600	Gundrai	242	69	173	5	2	3	237	67	170
04057700	Chandangoda	88	15	73	4	1	3	84	14	70

CENSUS ABSTRACT
Sanchi

of marginal workers

Household industry workers			Other workers			Non-workers			Name of Village	Location code number
Persons	Males	Females	Persons	Males	Females	Persons	Males	Females		
50	51	52	53	54	55	56	57	58	2	1
-	-	-	1	-	1	449	142	307	Dabra Imaliya	04052500
-	-	-	-	-	-	1,085	453	632	Undol Bahed	04052600
-	-	-	-	-	-	441	176	265	Sangrampur	04052700
-	-	-	34	21	13	1,081	412	669	Badoda	04052800
2	-	2	5	4	1	466	236	230	Murel Khurd	04052900
-	-	-	-	-	-	989	406	583	Kanpohra	04053000
-	-	-	-	-	-	222	92	130	Yakubpur	04053100
-	-	-	-	-	-	236	88	148	Ghatpipaliya	04053200
			----------Un-inhabited----------						Dandoli	04053300
-	-	-	-	-	-	258	107	151	Padariya	04053400
-	-	-	23	12	11	406	176	230	Murel Kalan	04053500
-	-	-	-	-	-	48	21	27	Nihalpur	04053600
-	-	-	1	1	-	401	148	253	Mirzapur (Pali)	04053700
-	-	-	3	-	3	435	213	222	Karhod	04053800
-	-	-	1	1	-	183	74	109	Bawaliya	04053900
-	-	-	-	-	-	42	19	23	Semra Kadeem	04054000
-	-	-	-	-	-	387	160	227	Pipalkhedi	04054100
-	-	-	-	-	-	99	35	64	Bamnod	04054200
-	-	-	-	-	-	116	47	69	Dhanasree	04054300
-	-	-	-	-	-	207	79	128	Behediya	04054400
-	-	-	1	-	1	861	387	474	Hakeemkhedi	04054500
-	-	-	-	-	-	411	161	250	Dandera	04054600
-	-	-	-	-	-	304	120	184	Gamiri	04054700
-	-	-	1	1	-	359	130	229	Gyasabad	04054800
-	-	-	-	-	-	280	115	165	Sagoniya	04054900
1	-	1	-	-	-	420	159	261	Nasiruddin Kheda	04055000
-	-	-	-	-	-	279	112	167	Semra Baramad	04055100
-	-	-	-	-	-	615	222	393	Kanth	04055200
-	-	-	-	-	-	430	162	268	Bishankhedi	04055300
-	-	-	9	7	2	1,866	724	1,142	Sanchet	04055400
-	-	-	-	-	-	201	88	113	Sonkachh	04055500
-	-	-	-	-	-	402	209	193	Mungaliya	04055600
-	-	-	-	-	-	486	279	207	Bankhedi	04055700
-	-	-	-	-	-	35	15	20	Sojna	04055800
1	-	1	12	12	-	1,037	425	612	Naktara	04055900
-	-	-	12	3	9	636	268	368	Amrawad	04056000
6	3	3	12	8	4	256	117	139	Kurawad	04056100
-	-	-	1	1	-	191	82	109	Pati	04056200
-	-	-	-	-	-	609	222	387	Khandera	04056300
-	-	-	-	-	-	504	200	304	Dabar	04056400
-	-	-	-	-	-	74	31	43	Khejda	04056500
-	-	-	11	9	2	1,555	637	918	Narwar	04056600
2	2	-	2	2	-	446	173	273	Gudawal	04056700
-	-	-	-	-	-	532	218	314	Tikoda	04056800
-	-	-	-	-	-	970	388	582	Sirsoda	04056900
-	-	-	-	-	-	192	89	103	Bharda Chandora	04057000
3	1	2	22	11	11	850	374	476	Chilwaha Badkuai	04057100
-	-	-	-	-	-	422	196	226	Bhusibenta	04057200
-	-	-	35	19	16	798	415	383	Mahuakheda(Baghedi)	04057300
-	-	-	2	-	2	210	104	106	Hinotiya	04057400
-	-	-	2	-	2	364	186	178	Kamka	04057500
-	-	-	-	-	-	743	357	386	Gundrai	04057600
-	-	-	-	-	-	220	100	120	Chandangoda	04057700

VILLAGE PRIMARY

C D Block -

Location code number	Name of Village	Area of Village in hectares	Number of households	Total population (including institutional and houseless population)			Population in the age-group 0-6		
				Persons	Males	Females	Persons	Males	Females
1	2	3	4	5	6	7	8	9	10
0002	**Gairatganj (Total)**		**18,253**	**104,944**	**56,058**	**48,886**	**20,308**	**10,543**	**9,765**
0002	**Gairatganj (Rural)**		**16,779**	**96,849**	**51,760**	**45,089**	**18,955**	**9,828**	**9,127**
0002	**Gairatganj (Urban)**		**1,474**	**8,095**	**4,298**	**3,797**	**1,353**	**715**	**638**
	Gairatganj (Rural)								
04057800	Chandpura	317.0	3	17	8	9	4	1	3
04057900	Parasi	313.0	21	198	112	86	48	26	22
04058000	Sukarra	332.0	86	483	252	231	98	55	43
04058100	Baber	198.0	43	277	150	127	37	20	17
04058200	Badher	360.0	135	659	344	315	118	47	71
04058300	Tila Khurd	422.0	87	474	262	212	75	43	32
04058400	Bahediya	212.0	44	278	152	126	59	29	30
04058500	Semrajerghati	220.0	36	250	138	112	53	32	21
04058600	Tila Kalan	827.0	46	249	142	107	55	30	25
04058700	Rajhadi	487.0	25	132	69	63	25	13	12
04058800	Khejda Mahalpur	418.0	110	713	373	340	161	93	68
04058900	Chandpur	1,215.0	195	1,207	658	549	261	133	128
04059000	Kherkhedi	532.0	71	402	205	197	96	50	46
04059100	Haidri	226.0	77	475	245	230	107	52	55
04059200	Sagouniya	588.0	56	303	153	150	60	29	31
04059300	Bankhedi	240.0	90	557	306	251	147	79	68
04059400	Gulabganj Jamuniya	1,003.0	91	502	263	239	134	67	67
04059500	Sankal	486.0	133	779	422	357	159	88	71
04059600	Madiya	178.0	4	26	12	14	8	1	7
04059700	Sandook	206.0	49	289	158	131	62	34	28
04059800	Pachpediya	139.0	28	136	82	54	19	11	8
04059900	Mudiya Kheda	1,273.0	225	1,447	747	700	335	161	174
04060000	Gunjai	327.0			----------Un-inhabited----------				
04060100	Kirroda	278.0	31	208	113	95	38	21	17
04060200	Tarawali	326.0	100	569	310	259	96	51	45
04060300	Dhaniya Khedi	229.0	81	485	266	219	108	65	43
04060400	Baniya Khedi	308.0	117	629	335	294	88	40	48
04060500	Sultanpur	283.0	37	244	120	124	52	17	35
04060600	Maheshri	149.0	21	179	99	80	30	21	9
04060700	Belna Mahalpur	623.0	45	302	146	156	58	25	33
04060800	Hinotiya Mahalpur	190.0	90	518	266	252	87	46	41
04060900	Sakatpur	397.0	86	486	270	216	82	45	37
04061000	Pathari	227.0	44	225	115	110	49	25	24
04061100	Amkheda	806.0	174	878	475	403	161	86	75
04061200	Babaliya Imaliya	729.0	203	1,037	536	501	211	115	96
04061300	Babai	244.0	58	406	210	196	67	35	32
04061400	Ghatkhedi	151.0			----------Un-inhabited----------				
04061500	Silari	59.0	95	566	284	282	128	67	61
04061600	Mahalpur Patha	2,673.0	121	601	342	259	116	72	44
04061700	Lilgawan	245.0	129	829	454	375	176	93	83
04061800	Bhiladiya	1,220.0	148	817	410	407	146	76	70
04061900	Bishan Kheda	299.0	32	147	81	66	27	19	8
04062000	Kishanpur	1,223.0	393	2,168	1,164	1,004	390	212	178
04062100	Salahpur Surbarri	145.0	86	580	303	277	126	67	59
04062200	Borpani	187.0	101	746	381	365	212	105	107
04062300	Dehgaon	1,831.0	980	5,792	3,067	2,725	1,103	560	543
04062400	Rasidpur	268.0	112	605	326	279	138	71	67
04062500	Untkata	476.0	44	264	136	128	44	21	23
04062600	Agriya Khurd	227.0	48	308	154	154	71	28	43
04062700	Jhamar	1,138.0	72	504	282	222	105	53	52
04062800	Samnapur Khurd	133.0	23	147	82	65	24	17	7
04062900	Mularmeta	346.0	11	84	48	36	21	11	10
04063000	Andhiyari	585.0	206	1,359	729	630	300	164	136
04063100	Lawajhir	660.0	100	585	316	269	101	49	52
04063200	Jamaniya Khas	349.0	66	320	178	142	59	38	21

CENSUS ABSTRACT
Gairatganj

Scheduled Castes popuation			Scheduled Tribes population			Literates			
Persons	Males	Females	Persons	Males	Females	Persons	Males	Females	Name of Village
11	12	13	14	15	16	17	18	19	2
21,192	**11,490**	**9,702**	**12,583**	**6,473**	**6,110**	**68,847**	**39,836**	**29,011**	**Gairatganj (Total)**
20,444	**11,077**	**9,367**	**12,422**	**6,391**	**6,031**	**63,153**	**36,594**	**26,559**	**Gairatganj (Rural)**
748	**413**	**335**	**161**	**82**	**79**	**5,694**	**3,242**	**2,452**	**Gairatganj (Urban)**
									Gairatganj (Rural)
-	-	-	5	2	3	9	4	5	Chandpura
69	36	33	-	-	-	126	76	50	Parasi
128	64	64	8	4	4	238	148	90	Sukarra
59	36	23	10	6	4	215	122	93	Baber
167	91	76	40	23	17	364	233	131	Badher
41	22	19	-	-	-	347	203	144	Tila Khurd
58	33	25	-	-	-	196	113	83	Bahediya
16	12	4	64	35	29	112	75	37	Semrajerghati
30	17	13	36	19	17	103	79	24	Tila Kalan
23	13	10	23	9	14	75	43	32	Rajhadi
165	76	89	12	5	7	423	242	181	Khejda Mahalpur
106	54	52	116	61	55	772	467	305	Chandpur
9	3	6	307	153	154	197	107	90	Kherkhedi
4	2	2	451	231	220	293	167	126	Haidri
83	47	36	77	35	42	208	112	96	Sagouniya
30	14	16	129	76	53	364	210	154	Bankhedi
24	17	7	295	146	149	328	185	143	Gulabganj Jamuniya
121	69	52	235	131	104	575	322	253	Sankal
-	-	-	-	-	-	16	11	5	Madiya
52	26	26	-	-	-	170	109	61	Sandook
-	-	-	-	-	-	103	65	38	Pachpediya
190	104	86	456	226	230	671	408	263	Mudiya Kheda
			----------Un-inhabited----------						Gunjai
16	10	6	26	13	13	138	79	59	Kirroda
425	229	196	-	-	-	405	237	168	Tarawali
54	28	26	3	1	2	302	180	122	Dhaniya Khedi
163	82	81	9	5	4	489	274	215	Baniya Khedi
33	17	16	5	3	2	156	94	62	Sultanpur
21	10	11	-	-	-	129	71	58	Maheshri
71	35	36	53	26	27	182	101	81	Belna Mahalpur
60	30	30	58	32	26	388	205	183	Hinotiya Mahalpur
135	74	61	13	8	5	316	193	123	Sakatpur
79	37	42	3	2	1	163	87	76	Pathari
212	116	96	192	98	94	608	350	258	Amkheda
246	127	119	303	146	157	705	379	326	Babaliya Imaliya
103	52	51	106	55	51	271	152	119	Babai
			----------Un-inhabited----------						Ghatkhedi
5	2	3	-	-	-	333	183	150	Silari
229	127	102	93	51	42	426	252	174	Mahalpur Patha
37	20	17	174	98	76	531	310	221	Lilgawan
358	177	181	152	72	80	572	300	272	Bhiladiya
17	12	5	9	4	5	102	55	47	Bishan Kheda
1,110	599	511	337	173	164	1,467	857	610	Kishanpur
15	7	8	525	273	252	392	214	178	Salahpur Surbarri
-	-	-	723	371	352	404	230	174	Borpani
483	261	222	500	246	254	4,174	2,346	1,828	Dehgaon
11	5	6	210	103	107	309	204	105	Rasidpur
46	27	19	128	60	68	180	100	80	Untkata
7	3	4	-	-	-	210	118	92	Agriya Khurd
60	34	26	90	47	43	346	207	139	Jhamar
42	26	16	47	25	22	80	45	35	Samnapur Khurd
-	-	-	64	35	29	42	24	18	Mularmeta
143	79	64	5	3	2	834	491	343	Andhiyari
110	59	51	-	-	-	436	244	192	Lawajhir
46	27	19	-	-	-	221	120	101	Jamaniya Khas

VILLAGE PRIMARY
C D Block -

Location code number	Name of Village	Illiterates			Total workers			Main workers		
		Persons	Males	Females	Persons	Males	Females	Persons	Males	Females
1	2	20	21	22	23	24	25	26	27	28
0002	**Gairatganj (Total)**	**36,097**	**16,222**	**19,875**	**40,812**	**28,170**	**12,642**	**29,850**	**24,079**	**5,771**
0002	**Gairatganj (Rural)**	**33,696**	**15,166**	**18,530**	**38,108**	**26,080**	**12,028**	**27,592**	**22,203**	**5,389**
0002	**Gairatganj (Urban)**	**2,401**	**1,056**	**1,345**	**2,704**	**2,090**	**614**	**2,258**	**1,876**	**382**
	Gairatganj (Rural)									
04057800	Chandpura	8	4	4	7	7	-	7	7	-
04057900	Parasi	72	36	36	47	46	1	47	46	1
04058000	Sukarra	245	104	141	136	127	9	131	124	7
04058100	Baber	62	28	34	77	75	2	75	73	2
04058200	Badher	295	111	184	251	201	50	200	192	8
04058300	Tila Khurd	127	59	68	235	137	98	89	85	4
04058400	Bahediya	82	39	43	121	66	55	48	46	2
04058500	Semrajerghati	138	63	75	93	55	38	42	41	1
04058600	Tila Kalan	146	63	83	112	70	42	42	41	1
04058700	Rajhadi	57	26	31	58	40	18	27	27	-
04058800	Khejda Mahalpur	290	131	159	262	167	95	135	126	9
04058900	Chandpur	435	191	244	560	331	229	418	312	106
04059000	Kherkhedi	205	98	107	196	108	88	172	100	72
04059100	Haidri	182	78	104	234	124	110	211	118	93
04059200	Sagouniya	95	41	54	93	74	19	62	62	-
04059300	Bankhedi	193	96	97	188	154	34	128	128	-
04059400	Gulabganj Jamuniya	174	78	96	205	129	76	128	118	10
04059500	Sankal	204	100	104	382	235	147	295	210	85
04059600	Madiya	10	1	9	9	5	4	5	5	-
04059700	Sandook	119	49	70	126	86	40	89	84	5
04059800	Pachpediya	33	17	16	61	43	18	41	40	1
04059900	Mudiya Kheda	776	339	437	564	394	170	348	296	52
04060000	Gunjai				----------Un-inhabited----------					
04060100	Kirroda	70	34	36	95	61	34	64	60	4
04060200	Tarawali	164	73	91	144	130	14	140	129	11
04060300	Dhaniya Khedi	183	86	97	225	131	94	161	120	41
04060400	Baniya Khedi	140	61	79	239	182	57	98	96	2
04060500	Sultanpur	88	26	62	85	62	23	51	50	1
04060600	Maheshri	50	28	22	65	51	14	48	48	-
04060700	Belna Mahalpur	120	45	75	123	80	43	76	74	2
04060800	Hinotiya Mahalpur	130	61	69	173	136	37	154	126	28
04060900	Sakatpur	170	77	93	157	134	23	115	111	4
04061000	Pathari	62	28	34	70	59	11	68	58	10
04061100	Amkheda	270	125	145	368	250	118	347	244	103
04061200	Babaliya Imaliya	332	157	175	568	301	267	498	281	217
04061300	Babai	135	58	77	221	114	107	208	112	96
04061400	Ghatkhedi				----------Un-inhabited----------					
04061500	Silari	233	101	132	185	150	35	51	49	2
04061600	Mahalpur Patha	175	90	85	160	147	13	145	142	3
04061700	Lilgawan	298	144	154	386	205	181	239	153	86
04061800	Bhiladiya	245	110	135	311	211	100	247	203	44
04061900	Bishan Kheda	45	26	19	49	45	4	49	45	4
04062000	Kishanpur	701	307	394	826	587	239	469	417	52
04062100	Salahpur Surbarri	188	89	99	259	135	124	57	55	2
04062200	Borpani	342	151	191	218	158	60	183	158	25
04062300	Dehgaon	1,618	721	897	1,731	1,406	325	1,273	1,178	95
04062400	Rasidpur	296	122	174	270	154	116	268	152	116
04062500	Untkata	84	36	48	82	63	19	62	52	10
04062600	Agriya Khurd	98	36	62	85	74	11	75	73	2
04062700	Jhamar	158	75	83	183	143	40	166	132	34
04062800	Samnapur Khurd	67	37	30	56	39	17	56	39	17
04062900	Mularmeta	42	24	18	30	21	9	30	21	9
04063000	Andhiyari	525	238	287	524	374	150	380	360	20
04063100	Lawajhir	149	72	77	161	159	2	160	158	2
04063200	Jamaniya Khas	99	58	41	79	78	1	79	78	1

CENSUS ABSTRACT
Gairatganj

Industrial category of main workers													
Cultivators			Agricultural labourers			Household industry workers			Other workers				
Persons	Males	Females	Persons	Males	Females	Persons	Males	Females	Persons	Males	Females	Name of Village	
29	30	31	32	33	34	35	36	37	38	39	40	2	
14,093	**12,079**	**2,014**	**8,153**	**5,966**	**2,187**	**1,665**	**974**	**691**	**5,939**	**5,060**	**879**	**Gairatganj (Total)**	
13,896	**11,902**	**1,994**	**8,038**	**5,887**	**2,151**	**1,530**	**897**	**633**	**4,128**	**3,517**	**611**	**Gairatganj (Rural)**	
197	**177**	**20**	**115**	**79**	**36**	**135**	**77**	**58**	**1,811**	**1,543**	**268**	**Gairatganj (Urban)**	
												Gairatganj (Rural)	
5	5	-	2	2	-	-	-	-	-	-	-	Chandpura	
32	32	-	13	13	-	-	-	-	2	1	1	Parasi	
76	75	1	6	6	-	7	6	1	42	37	5	Sukarra	
60	59	1	11	11	-	-	-	-	4	3	1	Baber	
68	66	2	37	36	1	9	9	-	86	81	5	Badher	
84	81	3	2	2	-	-	-	-	3	2	1	Tila Khurd	
43	42	1	3	2	1	-	-	-	2	2	-	Bahediya	
36	35	1	5	5	-	-	-	-	1	1	-	Semrajerghati	
38	38	-	2	2	-	-	-	-	2	1	1	Tila Kalan	
22	22	-	-	-	-	-	-	-	5	5	-	Rajhadi	
100	94	6	18	16	2	6	6	-	11	10	1	Khejda Mahalpur	
282	219	63	116	77	39	7	6	1	13	10	3	Chandpur	
70	41	29	73	40	33	2	2	-	27	17	10	Kherkhedi	
113	66	47	95	50	45	-	-	-	3	2	1	Haidri	
23	23	-	29	29	-	1	1	-	9	9	-	Sagouniya	
81	81	-	39	39	-	3	3	-	5	5	-	Bankhedi	
95	95	-	31	21	10	1	1	-	1	1	-	Gulabganj Jamuniya	
157	115	42	103	69	34	17	13	4	18	13	5	Sankal	
5	5	-	-	-	-	-	-	-	-	-	-	Madiya	
67	65	2	15	12	3	6	6	-	1	1	-	Sandook	
38	37	1	3	3	-	-	-	-	-	-	-	Pachpediya	
177	176	1	128	82	46	6	2	4	37	36	1	Mudiya Kheda	
				----------Un-inhabited----------								Gunjai	
45	45	-	19	15	4	-	-	-	-	-	-	Kirroda	
44	42	2	27	23	4	1	1	-	68	63	5	Tarawali	
136	106	30	24	13	11	-	-	-	1	1	-	Dhaniya Khedi	
87	87	-	2	2	-	1	1	-	8	6	2	Baniya Khedi	
33	33	-	13	13	-	-	-	-	5	4	1	Sultanpur	
43	43	-	2	2	-	1	1	-	2	2	-	Maheshri	
31	31	-	37	36	1	1	1	-	7	6	1	Belna Mahalpur	
61	60	1	60	38	22	1	1	-	32	27	5	Hinotiya Mahalpur	
90	87	3	19	18	1	-	-	-	6	6	-	Sakatpur	
30	27	3	31	26	5	1	-	1	6	5	1	Pathari	
118	101	17	195	113	82	2	1	1	32	29	3	Amkheda	
128	82	46	363	194	169	-	-	-	7	5	2	Babaliya Imaliya	
78	46	32	128	65	63	-	-	-	2	1	1	Babai	
				----------Un-inhabited----------								Ghatkhedi	
38	38	-	9	8	1	-	-	-	4	3	1	Silari	
61	60	1	73	71	2	2	2	-	9	9	-	Mahalpur Patha	
141	89	52	88	57	31	6	3	3	4	4	-	Lilgawan	
106	96	10	130	98	32	2	2	-	9	7	2	Bhiladiya	
17	17	-	30	26	4	-	-	-	2	2	-	Bishan Kheda	
219	208	11	155	125	30	9	7	2	86	77	9	Kishanpur	
41	41	-	10	9	1	2	2	-	4	3	1	Salahpur Surbarri	
115	107	8	65	49	16	-	-	-	3	2	1	Borpani	
306	301	5	278	253	25	53	37	16	636	587	49	Dehgaon	
168	94	74	98	57	41	-	-	-	2	1	1	Rasidpur	
34	34	-	25	15	10	-	-	-	3	3	-	Untkata	
63	63	-	6	6	-	5	3	2	1	1	-	Agriya Khurd	
113	93	20	53	39	14	-	-	-	-	-	-	Jhamar	
24	17	7	32	22	10	-	-	-	-	-	-	Samnapur Khurd	
4	2	2	26	19	7	-	-	-	-	-	-	Mularmeta	
234	229	5	120	109	11	4	4	-	22	18	4	Andhiyari	
103	103	-	51	51	-	-	-	-	6	4	2	Lawajhir	
72	71	1	6	6	-	-	-	-	1	1	-	Jamaniya Khas	

VILLAGE PRIMARY
C D Block -

Location code number	Name of Village	Marginal workers			Industrial category: Cultivators			Industrial category: Agricultural labourers		
		Persons	Males	Females	Persons	Males	Females	Persons	Males	Females
1	2	41	42	43	44	45	46	47	48	49
0002	**Gairatganj (Total)**	**10,962**	**4,091**	**6,871**	**1,934**	**502**	**1,432**	**6,539**	**2,685**	**3,854**
0002	**Gairatganj (Rural)**	**10,516**	**3,877**	**6,639**	**1,883**	**477**	**1,406**	**6,430**	**2,633**	**3,797**
0002	**Gairatganj (Urban)**	**446**	**214**	**232**	**51**	**25**	**26**	**109**	**52**	**57**
	Gairatganj (Rural)									
04057800	Chandpura	-	-	-	-	-	-	-	-	-
04057900	Parasi	-	-	-	-	-	-	-	-	-
04058000	Sukarra	5	3	2	-	-	-	-	-	-
04058100	Baber	2	2	-	1	1	-	1	1	-
04058200	Badher	51	9	42	3	1	2	18	1	17
04058300	Tila Khurd	146	52	94	1	-	1	145	52	93
04058400	Bahediya	73	20	53	-	-	-	73	20	53
04058500	Semrajerghati	51	14	37	-	-	-	51	14	37
04058600	Tila Kalan	70	29	41	-	-	-	70	29	41
04058700	Rajhadi	31	13	18	-	-	-	30	13	17
04058800	Khejda Mahalpur	127	41	86	69	23	46	49	15	34
04058900	Chandpur	142	19	123	111	7	104	28	12	16
04059000	Kherkhedi	24	8	16	9	1	8	14	6	8
04059100	Haidri	23	6	17	19	5	14	4	1	3
04059200	Sagouniya	31	12	19	3	3	-	23	8	15
04059300	Bankhedi	60	26	34	13	12	1	40	12	28
04059400	Gulabganj Jamuniya	77	11	66	2	2	-	75	9	66
04059500	Sankal	87	25	62	43	10	33	41	14	27
04059600	Madiya	4	-	4	4	-	4	-	-	-
04059700	Sandook	37	2	35	23	1	22	10	1	9
04059800	Pachpediya	20	3	17	11	1	10	9	2	7
04059900	Mudiya Kheda	216	98	118	1	1	-	172	73	99
04060000	Gunjai	----------Un-inhabited----------								
04060100	Kirroda	31	1	30	25	-	25	6	1	5
04060200	Tarawali	4	1	3	2	-	2	-	-	-
04060300	Dhaniya Khedi	64	11	53	56	7	49	8	4	4
04060400	Baniya Khedi	141	86	55	4	1	3	134	82	52
04060500	Sultanpur	34	12	22	-	-	-	34	12	22
04060600	Maheshri	17	3	14	-	-	-	17	3	14
04060700	Belna Mahalpur	47	6	41	-	-	-	46	6	40
04060800	Hinotiya Mahalpur	19	10	9	1	-	1	16	8	8
04060900	Sakatpur	42	23	19	8	-	8	34	23	11
04061000	Pathari	2	1	1	-	-	-	2	1	1
04061100	Amkheda	21	6	15	3	1	2	7	1	6
04061200	Babaliya Imaliya	70	20	50	2	-	2	4	2	2
04061300	Babai	13	2	11	-	-	-	-	-	-
04061400	Ghatkhedi	----------Un-inhabited----------								
04061500	Silari	134	101	33	6	4	2	128	97	31
04061600	Mahalpur Patha	15	5	10	2	1	1	11	4	7
04061700	Lilgawan	147	52	95	31	8	23	103	36	67
04061800	Bhiladiya	64	8	56	3	1	2	48	5	43
04061900	Bishan Kheda	-	-	-	-	-	-	-	-	-
04062000	Kishanpur	357	170	187	4	4	-	241	124	117
04062100	Salahpur Surbarri	202	80	122	7	1	6	191	77	114
04062200	Borpani	35	-	35	27	-	27	1	-	1
04062300	Dehgaon	458	228	230	19	3	16	250	131	119
04062400	Rasidpur	2	2	-	-	-	-	2	2	-
04062500	Untkata	20	11	9	1	-	1	19	11	8
04062600	Agriya Khurd	10	1	9	2	-	2	8	1	7
04062700	Jhamar	17	11	6	3	1	2	13	9	4
04062800	Samnapur Khurd	-	-	-	-	-	-	-	-	-
04062900	Mularmeta	-	-	-	-	-	-	-	-	-
04063000	Andhiyari	144	14	130	98	10	88	40	3	37
04063100	Lawajhir	1	1	-	-	-	-	1	1	-
04063200	Jamaniya Khas	-	-	-	-	-	-	-	-	-

CENSUS ABSTRACT
Gairatganj

of marginal workers

Household industry workers			Other workers			Non-workers				Location code number
Persons	Males	Females	Persons	Males	Females	Persons	Males	Females	Name of Village	
50	51	52	53	54	55	56	57	58	2	1
1,102	**214**	**888**	**1,387**	**690**	**697**	**64,132**	**27,888**	**36,244**	**Gairatganj (Total)**	**0002**
1,033	**207**	**826**	**1,170**	**560**	**610**	**58,741**	**25,680**	**33,061**	**Gairatganj (Rural)**	**0002**
69	**7**	**62**	**217**	**130**	**87**	**5,391**	**2,208**	**3,183**	**Gairatganj (Urban)**	**0002**
									Gairatganj (Rural)	
-	-	-	-	-	-	10	1	9	Chandpura	04057800
-	-	-	-	-	-	151	66	85	Parasi	04057900
-	-	-	5	3	2	347	125	222	Sukarra	04058000
-	-	-	-	-	-	200	75	125	Baber	04058100
5	2	3	25	5	20	408	143	265	Badher	04058200
-	-	-	-	-	-	239	125	114	Tila Khurd	04058300
-	-	-	-	-	-	157	86	71	Bahediya	04058400
-	-	-	-	-	-	157	83	74	Semrajerghati	04058500
-	-	-	-	-	-	137	72	65	Tila Kalan	04058600
-	-	-	1	-	1	74	29	45	Rajhadi	04058700
4	1	3	5	2	3	451	206	245	Khejda Mahalpur	04058800
-	-	-	3	-	3	647	327	320	Chandpur	04058900
-	-	-	1	1	-	206	97	109	Kherkhedi	04059000
-	-	-	-	-	-	241	121	120	Haidri	04059100
3	-	3	2	1	1	210	79	131	Sagouniya	04059200
7	2	5	-	-	-	369	152	217	Bankhedi	04059300
-	-	-	-	-	-	297	134	163	Gulabganj Jamuniya	04059400
3	1	2	-	-	-	397	187	210	Sankal	04059500
-	-	-	-	-	-	17	7	10	Madiya	04059600
4	-	4	-	-	-	163	72	91	Sandook	04059700
-	-	-	-	-	-	75	39	36	Pachpediya	04059800
1	-	1	42	24	18	883	353	530	Mudiya Kheda	04059900
			----------Un-inhabited----------						Gunjai	04060000
-	-	-	-	-	-	113	52	61	Kirroda	04060100
-	-	-	2	1	1	425	180	245	Tarawali	04060200
-	-	-	-	-	-	260	135	125	Dhaniya Khedi	04060300
-	-	-	3	3	-	390	153	237	Baniya Khedi	04060400
-	-	-	-	-	-	159	58	101	Sultanpur	04060500
-	-	-	-	-	-	114	48	66	Maheshri	04060600
1	-	1	-	-	-	179	66	113	Belna Mahalpur	04060700
-	-	-	2	2	-	345	130	215	Hinotiya Mahalpur	04060800
-	-	-	-	-	-	329	136	193	Sakatpur	04060900
-	-	-	-	-	-	155	56	99	Pathari	04061000
1	-	1	10	4	6	510	225	285	Amkheda	04061100
-	-	-	64	18	46	469	235	234	Babaliya Imaliya	04061200
-	-	-	13	2	11	185	96	89	Babai	04061300
			----------Un-inhabited----------						Ghatkhedi	04061400
-	-	-	-	-	-	381	134	247	Silari	04061500
-	-	-	2	-	2	441	195	246	Mahalpur Patha	04061600
7	4	3	6	4	2	443	249	194	Lilgawan	04061700
10	1	9	3	1	2	506	199	307	Bhiladiya	04061800
-	-	-	-	-	-	98	36	62	Bishan Kheda	04061900
22	12	10	90	30	60	1,342	577	765	Kishanpur	04062000
4	2	2	-	-	-	321	168	153	Salahpur Surbarri	04062100
-	-	-	7	-	7	528	223	305	Borpani	04062200
4	2	2	185	92	93	4,061	1,661	2,400	Dehgaon	04062300
-	-	-	-	-	-	335	172	163	Rasidpur	04062400
-	-	-	-	-	-	182	73	109	Untkata	04062500
-	-	-	-	-	-	223	80	143	Agriya Khurd	04062600
1	1	-	-	-	-	321	139	182	Jhamar	04062700
-	-	-	-	-	-	91	43	48	Samnapur Khurd	04062800
-	-	-	-	-	-	54	27	27	Mularmeta	04062900
3	-	3	3	1	2	835	355	480	Andhiyari	04063000
-	-	-	-	-	-	424	157	267	Lawajhir	04063100
-	-	-	-	-	-	241	100	141	Jamaniya Khas	04063200

VILLAGE PRIMARY
C D Block -

Location code number	Name of Village	Area of Village in hectares	Number of households	Total population (including institutional and houseless population)			Population in the age-group 0-6		
				Persons	Males	Females	Persons	Males	Females
1	2	3	4	5	6	7	8	9	10
04063300	Murli	227.0	31	226	114	112	40	20	20
04063400	Hinotiya Khalsa	309.0	57	361	194	167	64	35	29
04063500	Jhirniya	192.0	36	209	118	91	35	24	11
04063600	Bamhori Ghat	297.0	69	499	262	237	114	60	54
04063700	Kesali	234.0	24	158	88	70	32	24	8
04063800	Pipaliya Neksa	171.0			----------Un-inhabited----------				
04063900	Tekapar Garhi	324.0	771	4,080	2,137	1,943	722	374	348
04064000	Tijalpur	357.0	77	418	235	183	74	43	31
04064100	Sahajpur	303.0	35	213	115	98	37	17	20
04064200	Pati	216.0	112	689	375	314	140	77	63
04064300	Dungariya	296.0	66	404	215	189	76	36	40
04064400	Jujharpur	929.0	210	1,180	639	541	227	126	101
04064500	Semra Pathar	231.0			----------Un-inhabited----------				
04064600	Bodra	222.0	51	258	138	120	53	33	20
04064700	Rampuragarhi	203.0	4	10	6	4	3	1	2
04064800	Gondipura	173.0	1	7	4	3	1	-	1
04064900	Silli	396.0	27	155	72	83	37	14	23
04065000	Sagor	200.0	54	363	184	179	101	53	48
04065100	Gadhi	3,318.0	809	4,683	2,471	2,212	893	438	455
04065200	Kadhaiya	355.0	147	653	354	299	129	63	66
04065300	Mankapur	260.0	42	193	102	91	28	15	13
04065400	Hinotiya Khas	301.0	133	685	381	304	117	64	53
04065500	Amapani	567.0	35	200	99	101	46	23	23
04065600	Khamariya Garhi	848.0	64	433	235	198	70	32	38
04065700	Jamanpani	424.0	39	202	106	96	33	17	16
04065800	Badhera	238.0	9	88	55	33	13	10	3
04065900	Bhanpurgarhi	558.0	111	642	344	298	131	58	73
04066000	Bansadehi	784.0	157	618	340	278	155	88	67
04066100	Padriya Garhi	250.0	60	347	194	153	65	31	34
04066200	Paingawan	328.0	62	401	214	187	84	43	41
04066300	Usharmeta	339.0	40	309	158	151	51	25	26
04066400	Khidki	303.0	50	316	172	144	52	23	29
04066500	Gundrai	349.0	69	425	235	190	78	41	37
04066600	Hatnapur	263.0	38	215	117	98	55	29	26
04066700	Belnagarhi	1,324.0	99	653	354	299	140	77	63
04066800	Agariya Kalan	1,073.0	177	1,043	567	476	221	122	99
04066900	Deorigarhi	629.0	98	574	291	283	165	73	92
04067000	Uradmau	527.0	83	445	252	193	103	57	46
04067100	Jaitpur	580.0	96	464	246	218	104	53	51
04067200	Jamuniya Brajbhan	432.0	27	140	82	58	24	14	10
04067300	Berkhedi	747.0	50	276	140	136	63	32	31
04067400	Patan	624.0	68	411	232	179	81	47	34
04067500	Hardout	1,000.0	616	3,360	1,795	1,565	618	314	304
04067600	Mundla	409.0	63	396	208	188	77	42	35
04067700	Singpur	826.0	149	806	427	379	189	98	91
04067800	Bamhori Godad	262.0	94	525	274	251	100	49	51
04067900	Nagjhir	226.0	22	168	88	80	29	15	14
04068000	Khejdagarhi	290.0	34	212	108	104	45	20	25
04068100	Nounpur	136.0	42	306	158	148	72	34	38
04068200	Chher Kheda	280.0	69	418	234	184	53	30	23
04068300	Mangrai	237.0			----------Un-inhabited----------				
04068400	Dhilwar	314.0	40	258	139	119	51	24	27
04068500	Parasiya	277.0	51	261	142	119	54	29	25
04068600	Gopalpur	272.0	50	321	163	158	50	20	30
04068700	Bandoli	387.0	79	468	247	221	87	41	46
04068800	Chandonigarhi	466.0	107	635	358	277	95	57	38
04068900	Gairatpur	489.0	208	1,229	671	558	236	133	103
04069000	Chandoniganj	221.0	87	561	292	269	119	60	59
04069100	Amgawan	364.0	27	190	107	83	38	19	19

CENSUS ABSTRACT
Gairatganj

Scheduled Castes popuation			Scheduled Tribes population			Literates			
Persons	Males	Females	Persons	Males	Females	Persons	Males	Females	Name of Village
11	12	13	14	15	16	17	18	19	2
6	3	3	13	7	6	162	90	72	Murli
-	-	-	-	-	-	231	130	101	Hinotiya Khalsa
38	20	18	-	-	-	144	81	63	Jhirniya
52	27	25	161	82	79	329	182	147	Bamhori Ghat
18	8	10	5	3	2	111	59	52	Kesali
			----------Un-inhabited----------						Pipaliya Neksa
362	195	167	85	44	41	2,849	1,603	1,246	Tekapar Garhi
26	16	10	-	-	-	296	181	115	Tijalpur
85	42	43	11	6	5	90	56	34	Sahajpur
223	128	95	-	-	-	398	247	151	Pati
75	44	31	50	24	26	198	120	78	Dungariya
224	129	95	141	70	71	734	449	285	Jujharpur
			----------Un-inhabited----------						Semra Pathar
107	57	50	-	-	-	183	100	83	Bodra
2	2	-	-	-	-	6	5	1	Rampuragarhi
-	-	-	-	-	-	6	4	2	Gondipura
25	11	14	110	47	63	97	54	43	Silli
-	-	-	361	182	179	227	120	107	Sagor
467	238	229	392	206	186	2,960	1,733	1,227	Gadhi
92	48	44	1	1	-	494	280	214	Kadhaiya
84	44	40	-	-	-	150	79	71	Mankapur
344	194	150	32	15	17	520	301	219	Hinotiya Khas
-	-	-	164	80	84	138	73	65	Amapani
15	7	8	156	80	76	204	140	64	Khamariya Garhi
47	23	24	24	13	11	66	41	25	Jamanpani
-	-	-	48	30	18	41	29	12	Badhera
111	65	46	-	-	-	387	225	162	Bhanpurgarhi
182	107	75	297	153	144	382	216	166	Bansadehi
141	81	60	-	-	-	249	146	103	Padriya Garhi
121	68	53	141	71	70	296	164	132	Paingawan
8	4	4	-	-	-	225	122	103	Usharmeta
38	22	16	125	72	53	207	126	81	Khidki
54	32	22	3	2	1	266	160	106	Gundrai
39	21	18	33	18	15	141	82	59	Hatnapur
125	72	53	297	163	134	324	193	131	Belnagarhi
226	121	105	21	12	9	733	415	318	Agariya Kalan
197	103	94	132	68	64	295	169	126	Deorigarhi
88	54	34	40	22	18	278	165	113	Uradmau
105	59	46	4	3	1	296	170	126	Jaitpur
17	10	7	12	5	7	85	56	29	Jamuniya Brajbhan
84	44	40	79	40	39	174	95	79	Berkhedi
160	86	74	-	-	-	276	163	113	Patan
930	521	409	107	55	52	2,199	1,297	902	Hardout
103	58	45	-	-	-	268	149	119	Mundla
189	101	88	80	49	31	508	292	216	Singpur
200	107	93	13	7	6	378	206	172	Bamhori Godad
27	15	12	-	-	-	123	67	56	Nagjhir
26	17	9	-	-	-	145	82	63	Khejdagarhi
145	77	68	-	-	-	199	111	88	Nounpur
84	47	37	-	-	-	302	180	122	Chher Kheda
			----------Un-inhabited----------						Mangrai
96	50	46	-	-	-	160	96	64	Dhilwar
59	33	26	10	5	5	177	103	74	Parasiya
43	25	18	-	-	-	247	137	110	Gopalpur
142	77	65	36	18	18	345	194	151	Bandoli
96	52	44	5	3	2	431	268	163	Chandonigarhi
536	296	240	81	42	39	735	437	298	Gairatpur
461	239	222	6	3	3	380	205	175	Chandoniganj
60	37	23	51	25	26	100	68	32	Amgawan

VILLAGE PRIMARY
C D Block -

Location code number	Name of Village	Illiterates			Total workers			Main workers		
		Persons	Males	Females	Persons	Males	Females	Persons	Males	Females
1	2	20	21	22	23	24	25	26	27	28
04063300	Murli	64	24	40	61	59	2	60	59	1
04063400	Hinotiya Khalsa	130	64	66	162	106	56	84	82	2
04063500	Jhirniya	65	37	28	88	54	34	28	25	3
04063600	Bamhori Ghat	170	80	90	131	123	8	109	106	3
04063700	Kesali	47	29	18	40	37	3	32	30	2
04063800	Pipaliya Neksa				----------Un-inhabited----------					
04063900	Tekapar Garhi	1,231	534	697	1,149	934	215	919	815	104
04064000	Tijalpur	122	54	68	133	101	32	103	97	6
04064100	Sahajpur	123	59	64	66	47	19	66	47	19
04064200	Pati	291	128	163	198	159	39	178	153	25
04064300	Dungariya	206	95	111	178	112	66	166	106	60
04064400	Jujharpur	446	190	256	516	328	188	477	310	167
04064500	Semra Pathar				----------Un-inhabited----------					
04064600	Bodra	75	38	37	103	68	35	72	67	5
04064700	Rampuragarhi	4	1	3	6	5	1	6	5	1
04064800	Gondipura	1	-	1	1	1	-	1	1	-
04064900	Silli	58	18	40	53	36	17	38	36	2
04065000	Sagor	136	64	72	127	90	37	88	86	2
04065100	Gadhi	1,723	738	985	1,738	1,150	588	1,215	993	222
04065200	Kadhaiya	159	74	85	188	172	16	130	121	9
04065300	Mankapur	43	23	20	58	47	11	28	26	2
04065400	Hinotiya Khas	165	80	85	274	191	83	274	191	83
04065500	Amapani	62	26	36	75	54	21	75	54	21
04065600	Khamariya Garhi	229	95	134	259	152	107	226	134	92
04065700	Jamanpani	136	65	71	125	69	56	123	68	55
04065800	Badhera	47	26	21	50	34	16	47	31	16
04065900	Bhanpurgarhi	255	119	136	286	187	99	283	186	97
04066000	Bansadehi	236	124	112	305	174	131	115	108	7
04066100	Padriya Garhi	98	48	50	173	112	61	161	104	57
04066200	Paingawan	105	50	55	163	106	57	153	102	51
04066300	Usharmeta	84	36	48	80	73	7	54	54	-
04066400	Khidki	109	46	63	116	107	9	55	54	1
04066500	Gundrai	159	75	84	147	133	14	78	78	-
04066600	Hatnapur	74	35	39	75	64	11	70	64	6
04066700	Belnagarhi	329	161	168	194	174	20	181	170	11
04066800	Agariya Kalan	310	152	158	511	313	198	269	233	36
04066900	Deorigarhi	279	122	157	269	154	115	231	141	90
04067000	Uradmau	167	87	80	196	130	66	89	70	19
04067100	Jaitpur	168	76	92	201	149	52	118	106	12
04067200	Jamuniya Brajbhan	55	26	29	62	49	13	45	41	4
04067300	Berkhedi	102	45	57	124	63	61	90	62	28
04067400	Patan	135	69	66	213	124	89	140	120	20
04067500	Hardout	1,161	498	663	1,419	919	500	1,081	868	213
04067600	Mundla	128	59	69	210	106	104	131	79	52
04067700	Singpur	298	135	163	475	266	209	355	214	141
04067800	Bamhori Godad	147	68	79	265	161	104	169	130	39
04067900	Nagjhir	45	21	24	76	39	37	51	32	19
04068000	Khejdagarhi	67	26	41	103	60	43	50	37	13
04068100	Nounpur	107	47	60	152	83	69	130	76	54
04068200	Chher Kheda	116	54	62	156	126	30	124	110	14
04068300	Mangrai				----------Un-inhabited----------					
04068400	Dhilwar	98	43	55	86	74	12	68	63	5
04068500	Parasiya	84	39	45	95	74	21	81	72	9
04068600	Gopalpur	74	26	48	158	93	65	95	74	21
04068700	Bandoli	123	53	70	173	123	50	123	118	5
04068800	Chandonigarhi	204	90	114	148	134	14	110	104	6
04068900	Gairatpur	494	234	260	459	337	122	358	304	54
04069000	Chandoniganj	181	87	94	184	152	32	142	133	9
04069100	Amgawan	90	39	51	57	49	8	55	48	7

CENSUS ABSTRACT
Gairatganj

Industrial category of main workers													
Cultivators			Agricultural labourers			Household industry workers			Other workers				
Persons	Males	Females	Persons	Males	Females	Persons	Males	Females	Persons	Males	Females	Name of Village	
29	30	31	32	33	34	35	36	37	38	39	40	2	
52	52	-	4	3	1	-	-	-	4	4	-	Murli	
79	79	-	1	-	1	3	3	-	1	-	1	Hinotiya Khalsa	
20	20	-	-	-	-	5	2	3	3	3	-	Jhirniya	
86	85	1	11	9	2	-	-	-	12	12	-	Bamhori Ghat	
20	19	1	5	4	1	-	-	-	7	7	-	Kesali	
				----------Un-inhabited----------								Pipaliya Neksa	
120	116	4	69	54	15	81	68	13	649	577	72	Tekapar Garhi	
64	63	1	28	24	4	1	1	-	10	9	1	Tijalpur	
17	15	2	37	26	11	-	-	-	12	6	6	Sahajpur	
89	87	2	14	12	2	1	1	-	74	53	21	Pati	
44	43	1	60	40	20	10	3	7	52	20	32	Dungariya	
280	194	86	161	91	70	20	11	9	16	14	2	Jujharpur	
				----------Un-inhabited----------								Semra Pathar	
33	32	1	28	25	3	6	6	-	5	4	1	Bodra	
2	2	-	3	3	-	-	-	-	1	-	1	Rampuragarhi	
1	1	-	-	-	-	-	-	-	-	-	-	Gondipura	
14	14	-	21	21	-	-	-	-	3	1	2	Silli	
41	41	-	30	30	-	-	-	-	17	15	2	Sagor	
218	213	5	167	157	10	260	134	126	570	489	81	Gadhi	
91	90	1	13	13	-	6	-	6	20	18	2	Kadhaiya	
21	19	2	3	3	-	-	-	-	4	4	-	Mankapur	
71	70	1	61	56	5	119	46	73	23	19	4	Hinotiya Khas	
13	13	-	61	41	20	-	-	-	1	-	1	Amapani	
180	112	68	43	19	24	-	-	-	3	3	-	Khamariya Garhi	
89	53	36	34	15	19	-	-	-	-	-	-	Jamanpani	
26	17	9	21	14	7	-	-	-	-	-	-	Badhera	
106	96	10	149	80	69	27	9	18	1	1	-	Bhanpurgarhi	
44	44	-	52	48	4	3	3	-	16	13	3	Bansadehi	
69	60	9	24	23	1	4	3	1	64	18	46	Padriya Garhi	
49	49	-	61	45	16	-	-	-	43	8	35	Paingawan	
42	42	-	6	6	-	2	2	-	4	4	-	Usharmeta	
53	52	1	1	1	-	-	-	-	1	1	-	Khidki	
74	74	-	2	2	-	-	-	-	2	2	-	Gundrai	
37	36	1	24	20	4	4	3	1	5	5	-	Hatnapur	
134	130	4	45	38	7	-	-	-	2	2	-	Belnagarhi	
203	185	18	6	6	-	34	21	13	26	21	5	Agariya Kalan	
51	35	16	151	95	56	25	8	17	4	3	1	Deorigarhi	
32	27	5	31	21	10	7	4	3	19	18	1	Uradmau	
56	53	3	16	13	3	3	1	2	43	39	4	Jaitpur	
26	26	-	16	13	3	1	-	1	2	2	-	Jamuniya Brajbhan	
44	35	9	44	25	19	-	-	-	2	2	-	Berkhedi	
86	72	14	45	39	6	-	-	-	9	9	-	Patan	
293	280	13	266	240	26	358	206	152	164	142	22	Hardout	
53	32	21	67	38	29	-	-	-	11	9	2	Mundla	
156	96	60	159	94	65	16	5	11	24	19	5	Singpur	
89	71	18	59	47	12	8	3	5	13	9	4	Bamhori Godad	
36	23	13	13	7	6	-	-	-	2	2	-	Nagjhir	
22	21	1	25	14	11	1	-	1	2	2	-	Khejdagarhi	
34	32	2	84	36	48	7	3	4	5	5	-	Nounpur	
40	38	2	58	50	8	11	7	4	15	15	-	Chher Kheda	
				----------Un-inhabited----------								Mangrai	
44	41	3	-	-	-	1	1	-	23	21	2	Dhilwar	
39	38	1	-	-	-	9	4	5	33	30	3	Parasiya	
59	41	18	29	28	1	2	-	2	5	5	-	Gopalpur	
68	66	2	32	32	-	2	2	-	21	18	3	Bandoli	
83	81	2	12	11	1	-	-	-	15	12	3	Chandonigarhi	
84	82	2	172	133	39	14	10	4	88	79	9	Gairatpur	
43	42	1	84	77	7	1	-	1	14	14	-	Chandoniganj	
12	12	-	32	25	7	-	-	-	11	11	-	Amgawan	

VILLAGE PRIMARY
C D Block -

Location code number	Name of Village	Marginal workers			Industrial category					
					Cultivators			Agricultural labourers		
		Persons	Males	Females	Persons	Males	Females	Persons	Males	Females
1	2	41	42	43	44	45	46	47	48	49
04063300	Murli	1	-	1	1	-	1	-	-	-
04063400	Hinotiya Khalsa	78	24	54	1	1	-	76	23	53
04063500	Jhirniya	60	29	31	1	1	-	59	28	31
04063600	Bamhori Ghat	22	17	5	3	1	2	17	14	3
04063700	Kesali	8	7	1	-	-	-	7	6	1
04063800	Pipaliya Neksa	----------Un-inhabited----------								
04063900	Tekapar Garhi	230	119	111	5	3	2	42	13	29
04064000	Tijalpur	30	4	26	-	-	-	30	4	26
04064100	Sahajpur	-	-	-	-	-	-	-	-	-
04064200	Pati	20	6	14	-	-	-	11	5	6
04064300	Dungariya	12	6	6	-	-	-	7	3	4
04064400	Jujharpur	39	18	21	-	-	-	33	12	21
04064500	Semra Pathar	----------Un-inhabited----------								
04064600	Bodra	31	1	30	3	-	3	3	-	3
04064700	Rampuragarhi	-	-	-	-	-	-	-	-	-
04064800	Gondipura	-	-	-	-	-	-	-	-	-
04064900	Silli	15	-	15	-	-	-	-	-	-
04065000	Sagor	39	4	35	-	-	-	2	2	-
04065100	Gadhi	523	157	366	14	3	11	34	11	23
04065200	Kadhaiya	58	51	7	-	-	-	57	50	7
04065300	Mankapur	30	21	9	-	-	-	30	21	9
04065400	Hinotiya Khas	-	-	-	-	-	-	-	-	-
04065500	Amapani	-	-	-	-	-	-	-	-	-
04065600	Khamariya Garhi	33	18	15	1	1	-	32	17	15
04065700	Jamanpani	2	1	1	1	1	-	1	-	1
04065800	Badhera	3	3	-	-	-	-	3	3	-
04065900	Bhanpurgarhi	3	1	2	-	-	-	3	1	2
04066000	Bansadehi	190	66	124	10	6	4	125	47	78
04066100	Padriya Garhi	12	8	4	-	-	-	8	7	1
04066200	Paingawan	10	4	6	1	-	1	-	-	-
04066300	Usharmeta	26	19	7	-	-	-	26	19	7
04066400	Khidki	61	53	8	-	-	-	61	53	8
04066500	Gundrai	69	55	14	1	1	-	68	54	14
04066600	Hatnapur	5	-	5	-	-	-	5	-	5
04066700	Belnagarhi	13	4	9	-	-	-	11	3	8
04066800	Agariya Kalan	242	80	162	8	3	5	232	76	156
04066900	Deorigarhi	38	13	25	13	5	8	17	7	10
04067000	Uradmau	107	60	47	8	6	2	74	35	39
04067100	Jaitpur	83	43	40	7	4	3	68	31	37
04067200	Jamuniya Brajbhan	17	8	9	-	-	-	16	8	8
04067300	Berkhedi	34	1	33	4	-	4	20	-	20
04067400	Patan	73	4	69	27	3	24	7	-	7
04067500	Hardout	338	51	287	21	9	12	34	1	33
04067600	Mundla	79	27	52	39	14	25	36	11	25
04067700	Singpur	120	52	68	76	32	44	35	15	20
04067800	Bamhori Godad	96	31	65	35	11	24	48	14	34
04067900	Nagjhir	25	7	18	15	3	12	10	4	6
04068000	Khejdagarhi	53	23	30	-	-	-	53	23	30
04068100	Nounpur	22	7	15	-	-	-	22	7	15
04068200	Chher Kheda	32	16	16	6	-	6	3	1	2
04068300	Mangrai	----------Un-inhabited----------								
04068400	Dhilwar	18	11	7	-	-	-	15	10	5
04068500	Parasiya	14	2	12	-	-	-	13	2	11
04068600	Gopalpur	63	19	44	9	8	1	31	7	24
04068700	Bandoli	50	5	45	1	-	1	47	4	43
04068800	Chandonigarhi	38	30	8	-	-	-	30	27	3
04068900	Gairatpur	101	33	68	2	2	-	81	18	63
04069000	Chandoniganj	42	19	23	-	-	-	17	17	-
04069100	Amgawan	2	1	1	-	-	-	-	-	-

CENSUS ABSTRACT
Gairatganj

of marginal workers

Household industry workers			Other workers			Non-workers			Name of Village	Location code number
Persons	Males	Females	Persons	Males	Females	Persons	Males	Females		
50	51	52	53	54	55	56	57	58	2	1
-	-	-	-	-	-	165	55	110	Murli	04063300
1	-	1	-	-	-	199	88	111	Hinotiya Khalsa	04063400
-	-	-	-	-	-	121	64	57	Jhirniya	04063500
1	1	-	1	1	-	368	139	229	Bamhori Ghat	04063600
-	-	-	1	1	-	118	51	67	Kesali	04063700
			----------Un-inhabited----------						Pipaliya Neksa	04063800
35	7	28	148	96	52	2,931	1,203	1,728	Tekapar Garhi	04063900
-	-	-	-	-	-	285	134	151	Tijalpur	04064000
-	-	-	-	-	-	147	68	79	Sahajpur	04064100
3	-	3	6	1	5	491	216	275	Pati	04064200
-	-	-	5	3	2	226	103	123	Dungariya	04064300
1	1	-	5	5	-	664	311	353	Jujharpur	04064400
			----------Un-inhabited----------						Semra Pathar	04064500
18	-	18	7	1	6	155	70	85	Bodra	04064600
-	-	-	-	-	-	4	1	3	Rampuragarhi	04064700
-	-	-	-	-	-	6	3	3	Gondipura	04064800
-	-	-	15	-	15	102	36	66	Silli	04064900
-	-	-	37	2	35	236	94	142	Sagor	04065000
313	70	243	162	73	89	2,945	1,321	1,624	Gadhi	04065100
-	-	-	1	1	-	465	182	283	Kadhaiya	04065200
-	-	-	-	-	-	135	55	80	Mankapur	04065300
-	-	-	-	-	-	411	190	221	Hinotiya Khas	04065400
-	-	-	-	-	-	125	45	80	Amapani	04065500
-	-	-	-	-	-	174	83	91	Khamariya Garhi	04065600
-	-	-	-	-	-	77	37	40	Jamanpani	04065700
-	-	-	-	-	-	38	21	17	Badhera	04065800
-	-	-	-	-	-	356	157	199	Bhanpurgarhi	04065900
41	6	35	14	7	7	313	166	147	Bansadehi	04066000
-	-	-	4	1	3	174	82	92	Padriya Garhi	04066100
-	-	-	9	4	5	238	108	130	Paingawan	04066200
-	-	-	-	-	-	229	85	144	Usharmeta	04066300
-	-	-	-	-	-	200	65	135	Khidki	04066400
-	-	-	-	-	-	278	102	176	Gundrai	04066500
-	-	-	-	-	-	140	53	87	Hatnapur	04066600
1	-	1	1	1	-	459	180	279	Belnagarhi	04066700
2	1	1	-	-	-	532	254	278	Agariya Kalan	04066800
8	1	7	-	-	-	305	137	168	Deorigarhi	04066900
9	4	5	16	15	1	249	122	127	Uradmau	04067000
-	-	-	8	8	-	263	97	166	Jaitpur	04067100
-	-	-	1	-	1	78	33	45	Jamuniya Brajbhan	04067200
9	-	9	1	1	-	152	77	75	Berkhedi	04067300
39	1	38	-	-	-	198	108	90	Patan	04067400
272	33	239	11	8	3	1,941	876	1,065	Hardout	04067500
-	-	-	4	2	2	186	102	84	Mundla	04067600
7	3	4	2	2	-	331	161	170	Singpur	04067700
8	2	6	5	4	1	260	113	147	Bamhori Godad	04067800
-	-	-	-	-	-	92	49	43	Nagjhir	04067900
-	-	-	-	-	-	109	48	61	Khejdagarhi	04068000
-	-	-	-	-	-	154	75	79	Nounpur	04068100
17	9	8	6	6	-	262	108	154	Chher Kheda	04068200
			----------Un-inhabited----------						Mangrai	04068300
3	1	2	-	-	-	172	65	107	Dhilwar	04068400
1	-	1	-	-	-	166	68	98	Parasiya	04068500
22	3	19	1	1	-	163	70	93	Gopalpur	04068600
-	-	-	2	1	1	295	124	171	Bandoli	04068700
5	-	5	3	3	-	487	224	263	Chandonigarhi	04068800
2	1	1	16	12	4	770	334	436	Gairatpur	04068900
23	-	23	2	2	-	377	140	237	Chandoniganj	04069000
-	-	-	2	1	1	133	58	75	Amgawan	04069100

VILLAGE PRIMARY
C D Block -

Location code number	Name of Village	Area of Village in hectares	Number of households	Total population (including institutional and houseless population)			Population in the age-group 0-6		
				Persons	Males	Females	Persons	Males	Females
1	2	3	4	5	6	7	8	9	10
04069200	Bhanpurganj	670.0	80	490	266	224	83	50	33
04069300	Dhangawan	388.0	86	452	250	202	74	43	31
04069400	Gaihuras	582.0	164	930	500	430	193	104	89
04069500	Khamariyaganj	364.0	103	621	336	285	99	51	48
04069600	Behra	297.0	41	271	145	126	53	27	26
04069700	Churkka	457.0	53	309	157	152	66	29	37
04069800	Ghana	400.0	127	707	381	326	148	76	72
04069900	Rampura Kalan	1,166.0	286	1,553	838	715	280	142	138
04070000	Bilwani	686.0	111	539	296	243	113	65	48
04070100	Panjhirpa	36.0	20	206	102	104	48	24	24
04070200	Kitora	249.0	70	408	211	197	81	39	42
04070300	Saliwada	232.0	24	130	77	53	18	10	8
04070400	Jamuniya Kalan	289.0	60	311	161	150	62	29	33
04070500	Samnapur Kalan	357.0	198	1,021	522	499	201	97	104
04070600	Sarra	803.0	117	697	388	309	166	89	77
04070700	Karmodi	767.0	91	543	279	264	115	52	63
04070800	Sihora Khurd	668.0	97	582	315	267	98	51	47
04070900	Sihora Kalan	481.0	56	260	129	131	57	23	34
04071000	Pipalpani	347.0	92	436	235	201	70	35	35
04071100	Salaiya	287.0	1	6	3	3	1	-	1
04071200	Pipaliya Khurd	549.0	60	290	168	122	61	38	23
04071300	Padariyaganj	301.0	153	822	452	370	158	85	73
04071400	Anwariya	245.0	70	368	190	178	84	40	44
04071500	Mohad	343.0	49	254	140	114	40	24	16
04071600	Simariya Kalan	214.0	19	101	55	46	18	12	6
04071700	Binapur	220.0	62	334	175	159	61	31	30
04071800	Papda	765.0	167	912	490	422	188	103	85
04071900	Alampur	504.0	162	1,007	526	481	194	96	98
04072000	Murpar	442.0	131	798	424	374	152	75	77
04072100	Sultan Jhanpur	467.0	59	426	210	216	86	41	45
04072200	Tehri	859.0	177	1,088	621	467	230	137	93
04072300	Khajuriya	284.0	39	233	124	109	52	27	25
04072400	Chironjiya	380.0	38	185	103	82	34	18	16
04072500	Sayeedpur	791.0	126	756	400	356	150	80	70
04072600	Madanpur	482.0	79	396	227	169	63	36	27
04072700	Khamkheda	477.0	78	480	258	222	86	44	42
04072800	Rampura Khurd	267.0	49	241	132	109	35	18	17
04072900	Khumari	277.0	48	254	134	120	41	19	22
04073000	Gailpur	191.0	34	184	97	87	25	12	13
04073100	Bhanwargarh	673.0	75	415	218	197	75	39	36
04073200	Mahgawan	462.0	87	510	272	238	111	55	56
04073300	Mahuna	621.0	99	546	273	273	117	52	65
04073400	Deoriganj	527.0	137	688	367	321	129	71	58
04073500	Kahula	797.0	112	727	415	312	143	88	55
04073600	Rajpura	1,288.0	212	1,365	736	629	256	117	139
04073700	Karhoula	423.0	117	617	330	287	109	54	55
04073800	Pipaliya Amarsingh	274.0	81	471	256	215	84	46	38
04073900	Sanwali	755.0	34	222	121	101	26	11	15
04074000	Shobhapur	776.0	143	856	466	390	173	95	78
04074100	Simariya Khurd	401.0	36	243	127	116	47	18	29
04074200	Gorkha	312.0	72	441	243	198	65	38	27
04074300	Jinnor	566.0	62	345	176	169	65	34	31
04074400	Tekapar Khodi	795.0	173	1,048	551	497	207	105	102
04074500	Sodarpur	964.0	277	1,621	899	722	288	146	142
04074600	Singhad	223.0	72	419	222	197	83	36	47
04074700	Rajghati	655.0		----------Un-inhabited----------					
04074800	Patimank Chuk	47.0	65	370	199	171	60	29	31
04074900	Suagard	16.0	13	143	73	70	28	16	12
	Gairatganj (Urban)								

CENSUS ABSTRACT
Gairatganj

Scheduled Castes popuation			Scheduled Tribes population			Literates			
Persons	Males	Females	Persons	Males	Females	Persons	Males	Females	Name of Village
11	12	13	14	15	16	17	18	19	2
179	101	78	161	83	78	341	192	149	Bhanpurganj
119	73	46	75	39	36	306	182	124	Dhangawan
418	213	205	21	11	10	645	360	285	Gaihuras
157	83	74	-	-	-	456	266	190	Khamariyaganj
44	24	20	-	-	-	127	88	39	Behra
15	5	10	28	15	13	223	120	103	Churkka
180	102	78	5	2	3	399	254	145	Ghana
287	155	132	64	33	31	1,132	640	492	Rampura Kalan
128	77	51	10	4	6	389	216	173	Bilwani
-	-	-	166	78	88	137	73	64	Panjhirpa
49	29	20	76	37	39	279	157	122	Kitora
-	-	-	43	24	19	98	63	35	Saliwada
43	17	26	98	49	49	233	126	107	Jamuniya Kalan
474	246	228	26	15	11	654	376	278	Samnapur Kalan
366	204	162	7	6	1	430	265	165	Sarra
30	12	18	70	40	30	379	202	177	Karmodi
138	78	60	11	5	6	429	244	185	Sihora Khurd
84	43	41	34	17	17	159	89	70	Sihora Kalan
187	101	86	-	-	-	326	184	142	Pipalpani
-	-	-	-	-	-	3	2	1	Salaiya
167	94	73	7	4	3	181	114	67	Pipaliya Khurd
158	86	72	121	64	57	579	340	239	Padariyaganj
158	84	74	-	-	-	257	140	117	Anwariya
67	33	34	23	13	10	180	104	76	Mohad
3	2	1	-	-	-	65	38	27	Simariya Kalan
73	37	36	43	24	19	210	120	90	Binapur
266	146	120	25	16	9	620	347	273	Papda
237	127	110	-	-	-	702	380	322	Alampur
169	93	76	54	27	27	501	304	197	Murpar
125	57	68	9	4	5	239	132	107	Sultan Jhanpur
116	74	42	99	56	43	581	383	198	Tehri
94	51	43	-	-	-	141	84	57	Khajuriya
28	18	10	63	32	31	104	67	37	Chironjiya
143	76	67	217	111	106	364	221	143	Sayeedpur
51	31	20	-	-	-	292	178	114	Madanpur
158	88	70	58	30	28	260	160	100	Khamkheda
175	97	78	8	2	6	180	104	76	Rampura Khurd
58	29	29	79	37	42	162	95	67	Khumari
71	36	35	-	-	-	141	78	63	Gailpur
71	33	38	284	154	130	273	153	120	Bhanwargarh
247	134	113	17	9	8	297	184	113	Mahgawan
129	61	68	52	25	27	346	190	156	Mahuna
173	96	77	43	21	22	467	267	200	Deoriganj
256	142	114	71	44	27	488	293	195	Kahula
211	121	90	147	77	70	666	431	235	Rajpura
130	71	59	-	-	-	362	217	145	Karhoula
71	41	30	30	13	17	352	195	157	Pipaliya Amarsingh
62	33	29	35	20	15	178	104	74	Sanwali
176	95	81	41	18	23	532	320	212	Shobhapur
36	20	16	60	33	27	182	102	80	Simariya Khurd
25	14	11	32	18	14	330	185	145	Gorkha
51	32	19	37	20	17	236	123	113	Jinnor
55	33	22	263	129	134	716	391	325	Tekapar Khodi
261	142	119	51	24	27	1,149	698	451	Sodarpur
17	10	7	3	1	2	205	138	67	Singhad
			----------Un-inhabited----------						Rajghati
354	188	166	-	-	-	243	155	88	Patimank Chuk
7	4	3	136	69	67	66	41	25	Suagard
									Gairatganj (Urban)

VILLAGE PRIMARY
C D Block -

Location code number	Name of Village	Illiterates			Total workers			Main workers		
		Persons	Males	Females	Persons	Males	Females	Persons	Males	Females
1	2	20	21	22	23	24	25	26	27	28
04069200	Bhanpurganj	149	74	75	140	132	8	105	101	4
04069300	Dhangawan	146	68	78	131	115	16	126	113	13
04069400	Gaihuras	285	140	145	394	258	136	276	211	65
04069500	Khamariyaganj	165	70	95	304	192	112	205	165	40
04069600	Behra	144	57	87	89	76	13	89	76	13
04069700	Churkka	86	37	49	116	91	25	116	91	25
04069800	Ghana	308	127	181	214	195	19	203	188	15
04069900	Rampura Kalan	421	198	223	523	406	117	478	389	89
04070000	Bilwani	150	80	70	144	136	8	142	136	6
04070100	Panjhirpa	69	29	40	59	53	6	57	53	4
04070200	Kitora	129	54	75	144	110	34	138	107	31
04070300	Saliwada	32	14	18	40	37	3	24	24	-
04070400	Jamuniya Kalan	78	35	43	96	75	21	31	29	2
04070500	Samnapur Kalan	367	146	221	422	267	155	248	232	16
04070600	Sarra	267	123	144	236	183	53	73	70	3
04070700	Karmodi	164	77	87	273	150	123	232	138	94
04070800	Sihora Khurd	153	71	82	155	151	4	112	110	2
04070900	Sihora Kalan	101	40	61	138	76	62	62	60	2
04071000	Pipalpani	110	51	59	191	125	66	115	96	19
04071100	Salaiya	3	1	2	5	3	2	3	3	-
04071200	Pipaliya Khurd	109	54	55	138	93	45	111	90	21
04071300	Padariyaganj	243	112	131	229	206	23	214	199	15
04071400	Anwariya	111	50	61	149	101	48	123	97	26
04071500	Mohad	74	36	38	128	76	52	128	76	52
04071600	Simariya Kalan	36	17	19	50	26	24	50	26	24
04071700	Binapur	124	55	69	161	90	71	157	87	70
04071800	Papda	292	143	149	231	217	14	43	42	1
04071900	Alampur	305	146	159	480	264	216	472	262	210
04072000	Murpar	297	120	177	300	226	74	300	226	74
04072100	Sultan Jhanpur	187	78	109	128	103	25	128	103	25
04072200	Tehri	507	238	269	550	326	224	193	178	15
04072300	Khajuriya	92	40	52	61	61	-	61	61	-
04072400	Chironjiya	81	36	45	57	55	2	56	55	1
04072500	Sayeedpur	392	179	213	309	225	84	200	195	5
04072600	Madanpur	104	49	55	224	128	96	123	83	40
04072700	Khamkheda	220	98	122	251	144	107	213	129	84
04072800	Rampura Khurd	61	28	33	96	65	31	40	39	1
04072900	Khumari	92	39	53	147	81	66	47	47	-
04073000	Gailpur	43	19	24	94	49	45	40	40	-
04073100	Bhanwargarh	142	65	77	197	103	94	67	54	13
04073200	Mahgawan	213	88	125	228	143	85	157	141	16
04073300	Mahuna	200	83	117	317	185	132	166	143	23
04073400	Deoriganj	221	100	121	389	211	178	211	179	32
04073500	Kahula	239	122	117	337	177	160	318	172	146
04073600	Rajpura	699	305	394	642	361	281	258	253	5
04073700	Karhoula	255	113	142	363	203	160	196	192	4
04073800	Pipaliya Amarsingh	119	61	58	250	142	108	87	86	1
04073900	Sanwali	44	17	27	128	75	53	48	47	1
04074000	Shobhapur	324	146	178	393	232	161	337	200	137
04074100	Simariya Khurd	61	25	36	72	70	2	72	70	2
04074200	Gorkha	111	58	53	115	109	6	111	108	3
04074300	Jinnor	109	53	56	167	97	70	166	96	70
04074400	Tekapar Khodi	332	160	172	574	328	246	463	308	155
04074500	Sodarpur	472	201	271	619	457	162	501	428	73
04074600	Singhad	214	84	130	228	125	103	145	108	37
04074700	Rajghati				----------Un-inhabited----------					
04074800	Patimank Chuk	127	44	83	169	106	63	135	100	35
04074900	Suagard	77	32	45	68	38	30	63	38	25
	Gairatganj (Urban)									

CENSUS ABSTRACT
Gairatganj

Industrial category of main workers													
Cultivators			Agricultural labourers			Household industry workers			Other workers				
Persons	Males	Females	Persons	Males	Females	Persons	Males	Females	Persons	Males	Females	Name of Village	
29	30	31	32	33	34	35	36	37	38	39	40	2	
42	40	2	45	43	2	-	-	-	18	18	-	Bhanpurganj	
32	31	1	78	67	11	-	-	-	16	15	1	Dhangawan	
163	122	41	11	5	6	10	3	7	92	81	11	Gaihuras	
161	129	32	20	17	3	15	12	3	9	7	2	Khamariyaganj	
78	69	9	10	7	3	-	-	-	1	-	1	Behra	
72	62	10	32	24	8	8	1	7	4	4	-	Churkka	
98	93	5	97	88	9	3	3	-	5	4	1	Ghana	
277	232	45	89	82	7	30	13	17	82	62	20	Rampura Kalan	
68	67	1	28	25	3	-	-	-	46	44	2	Bilwani	
37	35	2	-	-	-	-	-	-	20	18	2	Panjhirpa	
79	58	21	51	41	10	4	4	-	4	4	-	Kitora	
23	23	-	-	-	-	-	-	-	1	1	-	Saliwada	
27	25	2	-	-	-	1	1	-	3	3	-	Jamuniya Kalan	
136	127	9	71	66	5	6	6	-	35	33	2	Samnapur Kalan	
67	65	2	1	1	-	1	1	-	4	3	1	Sarra	
80	67	13	143	67	76	6	2	4	3	2	1	Karmodi	
99	99	-	-	-	-	5	5	-	8	6	2	Sihora Khurd	
57	55	2	2	2	-	-	-	-	3	3	-	Sihora Kalan	
82	71	11	24	18	6	1	1	-	8	6	2	Pipalpani	
3	3	-	-	-	-	-	-	-	-	-	-	Salaiya	
50	46	4	55	38	17	-	-	-	6	6	-	Pipaliya Khurd	
111	108	3	81	73	8	3	1	2	19	17	2	Padariyaganj	
48	46	2	19	15	4	26	11	15	30	25	5	Anwariya	
107	61	46	20	14	6	-	-	-	1	1	-	Mohad	
42	21	21	6	3	3	1	1	-	1	1	-	Simariya Kalan	
79	43	36	69	38	31	4	2	2	5	4	1	Binapur	
27	27	-	10	10	-	1	1	-	5	4	1	Papda	
288	156	132	166	90	76	-	-	-	18	16	2	Alampur	
90	79	11	167	114	53	-	-	-	43	33	10	Murpar	
76	76	-	49	24	25	-	-	-	3	3	-	Sultan Jhanpur	
164	161	3	7	4	3	16	8	8	6	5	1	Tehri	
41	41	-	17	17	-	-	-	-	3	3	-	Khajuriya	
32	32	-	16	15	1	3	3	-	5	5	-	Chironjiya	
104	102	2	87	85	2	6	6	-	3	2	1	Sayeedpur	
80	55	25	25	13	12	5	4	1	13	11	2	Madanpur	
150	95	55	49	25	24	9	5	4	5	4	1	Khamkheda	
24	24	-	14	13	1	-	-	-	2	2	-	Rampura Khurd	
38	38	-	7	7	-	1	1	-	1	1	-	Khumari	
34	34	-	4	4	-	-	-	-	2	2	-	Gailpur	
42	35	7	18	13	5	-	-	-	7	6	1	Bhanwargarh	
120	111	9	35	28	7	1	1	-	1	1	-	Mahgawan	
98	86	12	34	30	4	15	12	3	19	15	4	Mahuna	
105	96	9	57	47	10	12	5	7	37	31	6	Deoriganj	
261	138	123	57	34	23	-	-	-	-	-	-	Kahula	
202	198	4	45	44	1	1	1	-	10	10	-	Rajpura	
97	95	2	97	95	2	1	1	-	1	1	-	Karhoula	
68	68	-	8	8	-	8	8	-	3	2	1	Pipaliya Amarsingh	
35	35	-	10	9	1	1	1	-	2	2	-	Sanwali	
151	105	46	169	83	86	13	8	5	4	4	-	Shobhapur	
39	39	-	25	24	1	-	-	-	8	7	1	Simariya Khurd	
93	93	-	9	9	-	5	4	1	4	2	2	Gorkha	
129	74	55	29	18	11	4	3	1	4	1	3	Jinnor	
343	233	110	101	60	41	11	7	4	8	8	-	Tekapar Khodi	
271	250	21	120	98	22	73	53	20	37	27	10	Sodarpur	
92	70	22	51	37	14	2	1	1	-	-	-	Singhad	
				----------Un-inhabited----------								Rajghati	
83	61	22	8	5	3	10	6	4	34	28	6	Patimank Chuk	
14	10	4	49	28	21	-	-	-	-	-	-	Suagard	
												Gairatganj (Urban)	

VILLAGE PRIMARY
C D Block -

Location code number	Name of Village	Marginal workers			Industrial category: Cultivators			Industrial category: Agricultural labourers		
		Persons	Males	Females	Persons	Males	Females	Persons	Males	Females
1	2	41	42	43	44	45	46	47	48	49
04069200	Bhanpurganj	35	31	4	-	-	-	3	2	1
04069300	Dhangawan	5	2	3	-	-	-	2	1	1
04069400	Gaihuras	118	47	71	-	-	-	52	19	33
04069500	Khamariyaganj	99	27	72	80	22	58	9	3	6
04069600	Behra	-	-	-	-	-	-	-	-	-
04069700	Churkka	-	-	-	-	-	-	-	-	-
04069800	Ghana	11	7	4	-	-	-	11	7	4
04069900	Rampura Kalan	45	17	28	11	7	4	4	2	2
04070000	Bilwani	2	-	2	-	-	-	-	-	-
04070100	Panjhirpa	2	-	2	-	-	-	2	-	2
04070200	Kitora	6	3	3	-	-	-	6	3	3
04070300	Saliwada	16	13	3	-	-	-	16	13	3
04070400	Jamuniya Kalan	65	46	19	6	4	2	58	41	17
04070500	Samnapur Kalan	174	35	139	79	3	76	87	29	58
04070600	Sarra	163	113	50	1	1	-	131	95	36
04070700	Karmodi	41	12	29	1	-	1	40	12	28
04070800	Sihora Khurd	43	41	2	1	1	-	32	31	1
04070900	Sihora Kalan	76	16	60	17	1	16	59	15	44
04071000	Pipalpani	76	29	47	7	3	4	68	26	42
04071100	Salaiya	2	-	2	-	-	-	2	-	2
04071200	Pipaliya Khurd	27	3	24	2	1	1	25	2	23
04071300	Padariyaganj	15	7	8	-	-	-	9	5	4
04071400	Anwariya	26	4	22	-	-	-	18	3	15
04071500	Mohad	-	-	-	-	-	-	-	-	-
04071600	Simariya Kalan	-	-	-	-	-	-	-	-	-
04071700	Binapur	4	3	1	-	-	-	4	3	1
04071800	Papda	188	175	13	62	60	2	125	114	11
04071900	Alampur	8	2	6	6	-	6	2	2	-
04072000	Murpar	-	-	-	-	-	-	-	-	-
04072100	Sultan Jhanpur	-	-	-	-	-	-	-	-	-
04072200	Tehri	357	148	209	4	3	1	350	143	207
04072300	Khajuriya	-	-	-	-	-	-	-	-	-
04072400	Chironjiya	1	-	1	-	-	-	1	-	1
04072500	Sayeedpur	109	30	79	3	2	1	106	28	78
04072600	Madanpur	101	45	56	6	2	4	69	29	40
04072700	Khamkheda	38	15	23	4	2	2	31	13	18
04072800	Rampura Khurd	56	26	30	-	-	-	56	26	30
04072900	Khumari	100	34	66	-	-	-	98	32	66
04073000	Gailpur	54	9	45	1	-	1	53	9	44
04073100	Bhanwargarh	130	49	81	7	4	3	122	44	78
04073200	Mahgawan	71	2	69	57	-	57	14	2	12
04073300	Mahuna	151	42	109	112	34	78	24	5	19
04073400	Deoriganj	178	32	146	114	22	92	61	10	51
04073500	Kahula	19	5	14	6	1	5	13	4	9
04073600	Rajpura	384	108	276	10	4	6	368	103	265
04073700	Karhoula	167	11	156	89	6	83	77	5	72
04073800	Pipaliya Amarsingh	163	56	107	16	13	3	139	38	101
04073900	Sanwali	80	28	52	10	3	7	69	24	45
04074000	Shobhapur	56	32	24	7	3	4	42	26	16
04074100	Simariya Khurd	-	-	-	-	-	-	-	-	-
04074200	Gorkha	4	1	3	-	-	-	2	-	2
04074300	Jinnor	1	1	-	-	-	-	1	1	-
04074400	Tekapar Khodi	111	20	91	93	16	77	18	4	14
04074500	Sodarpur	118	29	89	66	13	53	45	14	31
04074600	Singhad	83	17	66	66	15	51	17	2	15
04074700	Rajghati	----------Un-inhabited----------								
04074800	Patimank Chuk	34	6	28	9	3	6	7	2	5
04074900	Suagard	5	-	5	-	-	-	5	-	5
	Gairatganj (Urban)									

CENSUS ABSTRACT
Gairatganj

of marginal workers

Household industry workers			Other workers			Non-workers			Name of Village	Location code number
Persons	Males	Females	Persons	Males	Females	Persons	Males	Females		
50	51	52	53	54	55	56	57	58	2	1
1	1	-	31	28	3	350	134	216	Bhanpurganj	04069200
1	-	1	2	1	1	321	135	186	Dhangawan	04069300
9	2	7	57	26	31	536	242	294	Gaihuras	04069400
4	-	4	6	2	4	317	144	173	Khamariyaganj	04069500
-	-	-	-	-	-	182	69	113	Behra	04069600
-	-	-	-	-	-	193	66	127	Churkka	04069700
-	-	-	-	-	-	493	186	307	Ghana	04069800
2	2	-	28	6	22	1,030	432	598	Rampura Kalan	04069900
-	-	-	2	-	2	395	160	235	Bilwani	04070000
-	-	-	-	-	-	147	49	98	Panjhirpa	04070100
-	-	-	-	-	-	264	101	163	Kitora	04070200
-	-	-	-	-	-	90	40	50	Saliwada	04070300
1	1	-	-	-	-	215	86	129	Jamuniya Kalan	04070400
6	1	5	2	2	-	599	255	344	Samnapur Kalan	04070500
12	-	12	19	17	2	461	205	256	Sarra	04070600
-	-	-	-	-	-	270	129	141	Karmodi	04070700
3	3	-	7	6	1	427	164	263	Sihora Khurd	04070800
-	-	-	-	-	-	122	53	69	Sihora Kalan	04070900
-	-	-	1	-	1	245	110	135	Pipalpani	04071000
-	-	-	-	-	-	1	-	1	Salaiya	04071100
-	-	-	-	-	-	152	75	77	Pipaliya Khurd	04071200
3	-	3	3	2	1	593	246	347	Padariyaganj	04071300
7	1	6	1	-	1	219	89	130	Anwariya	04071400
-	-	-	-	-	-	126	64	62	Mohad	04071500
-	-	-	-	-	-	51	29	22	Simariya Kalan	04071600
-	-	-	-	-	-	173	85	88	Binapur	04071700
-	-	-	1	1	-	681	273	408	Papda	04071800
-	-	-	-	-	-	527	262	265	Alampur	04071900
-	-	-	-	-	-	498	198	300	Murpar	04072000
-	-	-	-	-	-	298	107	191	Sultan Jhanpur	04072100
3	2	1	-	-	-	538	295	243	Tehri	04072200
-	-	-	-	-	-	172	63	109	Khajuriya	04072300
-	-	-	-	-	-	128	48	80	Chironjiya	04072400
-	-	-	-	-	-	447	175	272	Sayeedpur	04072500
9	6	3	17	8	9	172	99	73	Madanpur	04072600
3	-	3	-	-	-	229	114	115	Khamkheda	04072700
-	-	-	-	-	-	145	67	78	Rampura Khurd	04072800
2	2	-	-	-	-	107	53	54	Khumari	04072900
-	-	-	-	-	-	90	48	42	Gailpur	04073000
-	-	-	1	1	-	218	115	103	Bhanwargarh	04073100
-	-	-	-	-	-	282	129	153	Mahgawan	04073200
12	2	10	3	1	2	229	88	141	Mahuna	04073300
3	-	3	-	-	-	299	156	143	Deoriganj	04073400
-	-	-	-	-	-	390	238	152	Kahula	04073500
6	1	5	-	-	-	723	375	348	Rajpura	04073600
1	-	1	-	-	-	254	127	127	Karhoula	04073700
8	5	3	-	-	-	221	114	107	Pipaliya Amarsingh	04073800
1	1	-	-	-	-	94	46	48	Sanwali	04073900
7	3	4	-	-	-	463	234	229	Shobhapur	04074000
-	-	-	-	-	-	171	57	114	Simariya Khurd	04074100
-	-	-	2	1	1	326	134	192	Gorkha	04074200
-	-	-	-	-	-	178	79	99	Jinnor	04074300
-	-	-	-	-	-	474	223	251	Tekapar Khodi	04074400
6	1	5	1	1	-	1,002	442	560	Sodarpur	04074500
-	-	-	-	-	-	191	97	94	Singhad	04074600
			----------Un-inhabited----------						Rajghati	04074700
2	1	1	16	-	16	201	93	108	Patimank Chuk	04074800
-	-	-	-	-	-	75	35	40	Suagard	04074900
									Gairatganj (Urban)	

VILLAGE PRIMARY
C D Block -

Location code number	Name of Village	Area of Village in hectares	Number of households	Total population (including institutional and houseless population)			Population in the age-group 0-6		
				Persons	Males	Females	Persons	Males	Females
1	2	3	4	5	6	7	8	9	10
43403000	Gairatganj (CT)		1,474	8,095	4,298	3,797	1,353	715	638

CENSUS ABSTRACT
Gairatganj

Scheduled Castes popuation			Scheduled Tribes population			Literates			
Persons	Males	Females	Persons	Males	Females	Persons	Males	Females	Name of Village
11	12	13	14	15	16	17	18	19	2
748	413	335	161	82	79	5,694	3,242	2,452	Gairatganj (CT)

VILLAGE PRIMARY
C D Block -

Location code number	Name of Village	Illiterates			Total workers			Main workers		
		Persons	Males	Females	Persons	Males	Females	Persons	Males	Females
1	2	20	21	22	23	24	25	26	27	28
43403000	Gairatganj (CT)	2,401	1,056	1,345	2,704	2,090	614	2,258	1,876	382

CENSUS ABSTRACT
Gairatganj

Industrial category of main workers													
Cultivators			Agricultural labourers			Household industry workers			Other workers				
Persons	Males	Females	Persons	Males	Females	Persons	Males	Females	Persons	Males	Females	Name of Village	
29	30	31	32	33	34	35	36	37	38	39	40	2	
197	177	20	115	79	36	135	77	58	1,811	1,543	268	Gairatganj (CT)	

VILLAGE PRIMARY
C D Block -

Location code number	Name of Village	Marginal workers			Industrial category					
					Cultivators			Agricultural labourers		
		Persons	Males	Females	Persons	Males	Females	Persons	Males	Females
1	2	41	42	43	44	45	46	47	48	49
43403000	Gairatganj (CT)	446	214	232	51	25	26	109	52	57

CENSUS ABSTRACT
Gairatganj

of marginal workers

Household industry workers			Other workers			Non-workers				Location code
Persons	Males	Females	Persons	Males	Females	Persons	Males	Females	Name of Village	number
50	51	52	53	54	55	56	57	58	2	1
69	7	62	217	130	87	5,391	2,208	3,183	Gairatganj (CT)	43403000

VILLAGE PRIMARY

C D Block -

Location code number	Name of Village	Area of Village in hectares	Number of households	Total population (including institutional and houseless population)			Population in the age-group 0-6		
				Persons	Males	Females	Persons	Males	Females
1	2	3	4	5	6	7	8	9	10
0003	**Begamganj (Total)**		**16,887**	**96,176**	**51,875**	**44,301**	**18,912**	**9,646**	**9,266**
0003	**Begamganj (Rural)**		**16,887**	**96,176**	**51,875**	**44,301**	**18,912**	**9,646**	**9,266**
0003	**Begamganj (Urban)**		-	-	-	-	-	-	-
	Begamganj (Rural)								
04075000	Khajuriya Baramadgadhi	854.0	236	1,219	658	561	254	136	118
04075100	Khiriya Parasar	96.0	3	7	5	2	2	1	1
04075200	Jhiriya Baramadgadhi	244.0	76	356	186	170	67	30	37
04075300	Belai	200.0	39	241	137	104	49	32	17
04075400	Kakarua Baramadgarhi	172.0	47	328	187	141	50	29	21
04075500	Chanda Mau	239.0	56	323	169	154	59	33	26
04075600	Madiya Mahuakheda	244.0	56	338	186	152	59	36	23
04075700	Hinotiya Munzapt	242.0	52	251	144	107	38	26	12
04075800	Mandla	336.0	72	307	160	147	58	21	37
04075900	Bhureru	489.0	197	1,008	535	473	217	112	105
04076000	Kalyanpur	241.0	81	484	248	236	98	54	44
04076100	Kasba Chouka	899.0	158	858	452	406	148	73	75
04076200	Semra	477.0	78	516	278	238	101	52	49
04076300	Bhadur Pur	388.0			----------Un-inhabited----------				
04076400	Jhiriya Talluk Chouka	213.0	90	411	231	180	59	29	30
04076500	Sunehra	1,530.0	270	1,653	880	773	365	197	168
04076600	Kheri Talluka Choauka	557.0	196	892	467	425	200	98	102
04076700	Kiratpur	432.0	144	619	330	289	132	58	74
04076800	Bhenswai Kalan	332.0	115	547	293	254	123	65	58
04076900	Bhenswai Khurd	204.0	69	500	268	232	117	58	59
04077000	Berkhedi (Tappa Sunehra	118.0			----------Un-inhabited----------				
04077100	Madiya Niwari	462.0	77	516	273	243	123	58	65
04077200	Koluwa	157.0	35	201	109	92	49	26	23
04077300	Khejda	184.0	11	39	19	20	9	4	5
04077400	Chhola	405.0			----------Un-inhabited----------				
04077500	Devlapur	168.0	88	512	264	248	123	51	72
04077600	Sumer	572.0	185	1,082	588	494	213	115	98
04077700	Kokalpur	1,149.0	206	1,041	555	486	236	116	120
04077800	Gopalpur Baramadgarhi	210.0	131	596	326	270	136	74	62
04077900	Chainpura Baramadgarhi	510.0	25	126	68	58	21	10	11
04078000	Berkhedi Baramadgarhi	320.0	127	747	416	331	168	90	78
04078100	Peel Pahadi	226.0	119	545	272	273	111	46	65
04078200	Sogoni Munjapta	464.0	68	407	220	187	100	56	44
04078300	Badgawan Sahjadpur	764.0			----------Un-inhabited----------				
04078400	Mala	377.0	93	604	348	256	127	73	54
04078500	Siltara	292.0	33	249	137	112	57	28	29
04078600	Chandoriya	738.0	194	1,056	552	504	232	117	115
04078700	Pipaliya Bhat	51.0	1	1	1	-	-	-	-
04078800	Madiya Hasankhan	142.0	15	84	42	42	15	4	11
04078900	Manpur	272.0	30	192	106	86	41	28	13
04079000	Khairpur	176.0	39	223	128	95	53	24	29
04079100	Dhimroli	618.0	120	728	405	323	167	99	68
04079200	Saliwada	425.0			----------Un-inhabited----------				
04079300	Kohniya	353.0	71	441	244	197	85	43	42
04079400	Genhuras	221.0	89	470	259	211	96	47	49
04079500	Vinayakpur	383.0	63	353	190	163	72	43	29
04079600	Madiyasetu	284.0	21	114	62	52	19	12	7
04079700	Mundla Chawal	422.0	117	679	372	307	121	57	64
04079800	Mundla Ber	147.0	30	229	138	91	48	30	18
04079900	Mohniya	258.0	32	187	96	91	43	22	21
04080000	Lalatori	155.0	3	11	6	5	-	-	-
04080100	Hinotiya Pachori	378.0	55	400	211	189	86	39	47
04080200	Paloha	537.0	131	700	385	315	153	77	76
04080300	Dhandhiya	289.0	102	447	237	210	73	43	30
04080400	Khanpur	267.0	36	129	67	62	25	11	14

CENSUS ABSTRACT
Begamganj

Scheduled Castes popuation			Scheduled Tribes population			Literates			
Persons	Males	Females	Persons	Males	Females	Persons	Males	Females	Name of Village
11	12	13	14	15	16	17	18	19	2
18,158	**9,953**	**8,205**	**11,178**	**5,925**	**5,253**	**62,843**	**36,991**	**25,852**	**Begamganj (Total)**
18,158	**9,953**	**8,205**	**11,178**	**5,925**	**5,253**	**62,843**	**36,991**	**25,852**	**Begamganj (Rural)**
-	**-**	**-**	**-**	**-**	**-**	**-**	**-**	**-**	**Begamganj (Urban)**
									Begamganj (Rural)
88	50	38	42	20	22	802	462	340	Khajuriya Baramadgadhi
-	-	-	-	-	-	5	4	1	Khiriya Parasar
85	46	39	25	11	14	248	140	108	Jhiriya Baramadgadhi
33	18	15	-	-	-	172	98	74	Belai
5	3	2	-	-	-	256	148	108	Kakarua Baramadgarhi
70	34	36	-	-	-	180	103	77	Chanda Mau
67	39	28	77	40	37	205	123	82	Madiya Mahuakheda
48	32	16	119	60	59	117	73	44	Hinotiya Munzapt
136	68	68	42	21	21	134	90	44	Mandla
90	47	43	64	38	26	676	381	295	Bhureru
102	53	49	5	2	3	251	154	97	Kalyanpur
189	110	79	305	159	146	690	372	318	Kasba Chouka
37	23	14	18	10	8	368	211	157	Semra
			----------Un-inhabited----------						Bhadur Pur
95	52	43	15	10	5	195	139	56	Jhiriya Talluk Chouka
193	110	83	2	1	1	1,090	633	457	Sunehra
165	90	75	151	68	83	603	337	266	Kheri Talluka Choauka
166	97	69	53	28	25	422	250	172	Kiratpur
39	25	14	8	4	4	355	202	153	Bhenswai Kalan
8	3	5	-	-	-	318	185	133	Bhenswai Khurd
			----------Un-inhabited----------						Berkhedi (Tappa Sunehra
30	14	16	18	14	4	312	189	123	Madiya Niwari
127	69	58	-	-	-	130	73	57	Koluwa
-	-	-	16	8	8	18	9	9	Khejda
			----------Un-inhabited----------						Chhola
189	99	90	53	27	26	327	191	136	Devlapur
272	149	123	46	25	21	609	391	218	Sumer
281	154	127	279	148	131	661	408	253	Kokalpur
60	41	19	3	2	1	414	240	174	Gopalpur Baramadgarhi
-	-	-	33	18	15	64	40	24	Chainpura Baramadgarhi
129	71	58	64	40	24	517	300	217	Berkhedi Baramadgarhi
88	41	47	54	22	32	334	198	136	Peel Pahadi
10	5	5	91	47	44	237	137	100	Sogoni Munjapta
			----------Un-inhabited----------						Badgawan Sahjadpur
101	59	42	16	9	7	297	206	91	Mala
-	-	-	-	-	-	129	88	41	Siltara
448	238	210	-	-	-	628	380	248	Chandoriya
1	1	-	-	-	-	-	-	-	Pipaliya Bhat
-	-	-	-	-	-	26	15	11	Madiya Hasankhan
29	18	11	25	16	9	94	55	39	Manpur
174	100	74	-	-	-	118	85	33	Khairpur
142	81	61	151	83	68	444	263	181	Dhimroli
			----------Un-inhabited----------						Saliwada
201	114	87	24	12	12	249	161	88	Kohniya
207	113	94	1	-	1	289	183	106	Genhuras
50	30	20	-	-	-	247	132	115	Vinayakpur
-	-	-	-	-	-	87	48	39	Madiyasetu
65	30	35	10	7	3	512	298	214	Mundla Chawal
91	59	32	-	-	-	154	95	59	Mundla Ber
57	29	28	-	-	-	119	69	50	Mohniya
-	-	-	-	-	-	11	6	5	Lalatori
89	46	43	6	2	4	265	152	113	Hinotiya Pachori
163	89	74	72	36	36	460	269	191	Paloha
65	35	30	37	21	16	322	177	145	Dhandhiya
30	17	13	83	39	44	70	40	30	Khanpur

VILLAGE PRIMARY
C D Block -

Location code number	Name of Village	Illiterates			Total workers			Main workers		
		Persons	Males	Females	Persons	Males	Females	Persons	Males	Females
1	2	20	21	22	23	24	25	26	27	28
0003	**Begamganj (Total)**	**33,333**	**14,884**	**18,449**	**40,714**	**27,225**	**13,489**	**28,668**	**23,703**	**4,965**
0003	**Begamganj (Rural)**	**33,333**	**14,884**	**18,449**	**40,714**	**27,225**	**13,489**	**28,668**	**23,703**	**4,965**
0003	**Begamganj (Urban)**	-	-	-	-	-	-	-	-	-
	Begamganj (Rural)									
04075000	Khajuriya Baramadgadhi	417	196	221	512	321	191	427	309	118
04075100	Khiriya Parasar	2	1	1	4	4	-	4	4	-
04075200	Jhiriya Baramadgadhi	108	46	62	119	91	28	103	86	17
04075300	Belai	69	39	30	68	59	9	62	53	9
04075400	Kakarua Baramadgarhi	72	39	33	66	64	2	62	61	1
04075500	Chanda Mau	143	66	77	133	95	38	133	95	38
04075600	Madiya Mahuakheda	133	63	70	84	80	4	84	80	4
04075700	Hinotiya Munzapt	134	71	63	73	68	5	73	68	5
04075800	Mandla	173	70	103	95	89	6	95	89	6
04075900	Bhureru	332	154	178	475	263	212	311	175	136
04076000	Kalyanpur	233	94	139	173	135	38	145	131	14
04076100	Kasba Chouka	168	80	88	350	205	145	186	171	15
04076200	Semra	148	67	81	208	137	71	134	128	6
04076300	Bhadur Pur				----------Un-inhabited----------					
04076400	Jhiriya Talluk Chouka	216	92	124	181	148	33	144	139	5
04076500	Sunehra	563	247	316	524	407	117	458	397	61
04076600	Kheri Talluka Choauka	289	130	159	356	217	139	236	203	33
04076700	Kiratpur	197	80	117	265	161	104	186	142	44
04076800	Bhenswai Kalan	192	91	101	252	152	100	139	120	19
04076900	Bhenswai Khurd	182	83	99	199	125	74	122	112	10
04077000	Berkhedi (Tappa Sunehra				----------Un-inhabited----------					
04077100	Madiya Niwari	204	84	120	263	171	92	200	160	40
04077200	Koluwa	71	36	35	90	55	35	56	49	7
04077300	Khejda	21	10	11	17	12	5	12	12	-
04077400	Chhola				----------Un-inhabited----------					
04077500	Devlapur	185	73	112	216	139	77	206	137	69
04077600	Sumer	473	197	276	430	288	142	322	257	65
04077700	Kokalpur	380	147	233	502	312	190	406	300	106
04077800	Gopalpur Baramadgarhi	182	86	96	316	178	138	203	158	45
04077900	Chainpura Baramadgarhi	62	28	34	63	37	26	51	37	14
04078000	Berkhedi Baramadgarhi	230	116	114	338	223	115	273	202	71
04078100	Peel Pahadi	211	74	137	280	164	116	116	94	22
04078200	Sogoni Munjapta	170	83	87	149	101	48	108	87	21
04078300	Badgawan Sahjadpur				----------Un-inhabited----------					
04078400	Mala	307	142	165	152	141	11	124	114	10
04078500	Siltara	120	49	71	154	86	68	43	42	1
04078600	Chandoriya	428	172	256	483	306	177	388	298	90
04078700	Pipaliya Bhat	1	1	-	1	1	-	1	1	-
04078800	Madiya Hasankhan	58	27	31	23	22	1	22	21	1
04078900	Manpur	98	51	47	48	46	2	38	37	1
04079000	Khairpur	105	43	62	61	50	11	50	47	3
04079100	Dhimroli	284	142	142	358	205	153	212	180	32
04079200	Saliwada				----------Un-inhabited----------					
04079300	Kohniya	192	83	109	173	131	42	168	131	37
04079400	Genhuras	181	76	105	168	124	44	152	121	31
04079500	Vinayakpur	106	58	48	122	86	36	108	83	25
04079600	Madiyasetu	27	14	13	38	28	10	29	26	3
04079700	Mundla Chawal	167	74	93	210	182	28	167	157	10
04079800	Mundla Ber	75	43	32	102	73	29	59	59	-
04079900	Mohniya	68	27	41	77	52	25	50	45	5
04080000	Lalatori	-	-	-	4	3	1	4	3	1
04080100	Hinotiya Pachori	135	59	76	146	101	45	95	91	4
04080200	Paloha	240	116	124	283	187	96	265	186	79
04080300	Dhandhiya	125	60	65	148	107	41	122	99	23
04080400	Khanpur	59	27	32	70	40	30	67	39	28

CENSUS ABSTRACT
Begamganj

Industrial category of main workers													
Cultivators			Agricultural labourers			Household industry workers			Other workers			Name of Village
Persons	Males	Females	Persons	Males	Females	Persons	Males	Females	Persons	Males	Females	
29	30	31	32	33	34	35	36	37	38	39	40	2
15,418	**13,679**	**1,739**	**8,105**	**6,661**	**1,444**	**2,854**	**1,396**	**1,458**	**2,291**	**1,967**	**324**	**Begamganj (Total)**
15,418	**13,679**	**1,739**	**8,105**	**6,661**	**1,444**	**2,854**	**1,396**	**1,458**	**2,291**	**1,967**	**324**	**Begamganj (Rural)**
-	-	-	-	-	-	-	-	-	-	-	-	**Begamganj (Urban)**
												Begamganj (Rural)
138	135	3	104	81	23	152	66	86	33	27	6	Khajuriya Baramadgadhi
1	1	-	2	2	-	-	-	-	1	1	-	Khiriya Parasar
35	35	-	44	36	8	18	9	9	6	6	-	Jhiriya Baramadgadhi
14	14	-	47	38	9	-	-	-	1	1	-	Belai
47	47	-	15	14	1	-	-	-	-	-	-	Kakarua Baramadgarhi
44	44	-	3	3	-	83	46	37	3	2	1	Chanda Mau
48	48	-	26	26	-	9	5	4	1	1	-	Madiya Mahuakheda
27	27	-	38	37	1	7	3	4	1	1	-	Hinotiya Munzapt
33	33	-	51	48	3	10	7	3	1	1	-	Mandla
166	98	68	111	56	55	28	17	11	6	4	2	Bhureru
83	82	1	4	4	-	50	38	12	8	7	1	Kalyanpur
89	89	-	22	22	-	69	54	15	6	6	-	Kasba Chouka
67	67	-	47	45	2	9	6	3	11	10	1	Semra
				----------Un-inhabited----------								Bhadur Pur
112	111	1	5	5	-	26	22	4	1	1	-	Jhiriya Talluk Chouka
227	221	6	138	130	8	64	21	43	29	25	4	Sunehra
94	94	-	110	88	22	26	16	10	6	5	1	Kheri Talluka Choauka
43	39	4	68	66	2	66	30	36	9	7	2	Kiratpur
72	64	8	56	46	10	5	4	1	6	6	-	Bhenswai Kalan
74	68	6	42	39	3	1	-	1	5	5	-	Bhenswai Khurd
				----------Un-inhabited----------								Berkhedi (Tappa Sunehra
67	66	1	73	56	17	21	6	15	39	32	7	Madiya Niwari
25	22	3	21	19	2	2	-	2	8	8	-	Koluwa
1	1	-	9	9	-	-	-	-	2	2	-	Khejda
				----------Un-inhabited----------								Chhola
46	46	-	98	61	37	37	7	30	25	23	2	Devlapur
48	46	2	143	138	5	89	35	54	42	38	4	Sumer
111	98	13	84	80	4	95	40	55	116	82	34	Kokalpur
58	52	6	78	74	4	55	23	32	12	9	3	Gopalpur Baramadgarhi
31	22	9	15	13	2	2	1	1	3	1	2	Chainpura Baramadgarhi
114	88	26	116	90	26	17	8	9	26	16	10	Berkhedi Baramadgarhi
91	74	17	2	2	-	1	1	-	22	17	5	Peel Pahadi
40	40	-	56	41	15	-	-	-	12	6	6	Sogoni Munjapta
				----------Un-inhabited----------								Badgawan Sahjadpur
53	53	-	42	42	-	27	17	10	2	2	-	Mala
29	28	1	10	10	-	3	3	-	1	1	-	Siltara
155	129	26	82	70	12	118	69	49	33	30	3	Chandoriya
-	-	-	1	1	-	-	-	-	-	-	-	Pipaliya Bhat
8	8	-	2	2	-	2	2	-	10	9	1	Madiya Hasankhan
17	16	1	15	15	-	-	-	-	6	6	-	Manpur
19	19	-	19	18	1	3	2	1	9	8	1	Khairpur
77	71	6	55	54	1	42	32	10	38	23	15	Dhimroli
				----------Un-inhabited----------								Saliwada
53	53	-	56	49	7	52	23	29	7	6	1	Kohniya
61	60	1	45	42	3	35	10	25	11	9	2	Genhuras
79	67	12	18	11	7	5	-	5	6	5	1	Vinayakpur
26	24	2	2	1	1	-	-	-	1	1	-	Madiyasetu
111	108	3	35	33	2	3	2	1	18	14	4	Mundla Chawal
43	43	-	12	12	-	-	-	-	4	4	-	Mundla Ber
34	30	4	10	9	1	2	2	-	4	4	-	Mohniya
4	3	1	-	-	-	-	-	-	-	-	-	Lalatori
60	57	3	31	30	1	-	-	-	4	4	-	Hinotiya Pachori
81	66	15	109	76	33	30	7	23	45	37	8	Paloha
45	41	4	45	34	11	9	2	7	23	22	1	Dhandhiya
6	6	-	57	29	28	-	-	-	4	4	-	Khanpur

VILLAGE PRIMARY
C D Block -

Location code number	Name of Village	Marginal workers			Industrial category					
					Cultivators			Agricultural labourers		
		Persons	Males	Females	Persons	Males	Females	Persons	Males	Females
1	2	41	42	43	44	45	46	47	48	49
0003	**Begamganj (Total)**	**12,046**	**3,522**	**8,524**	**3,083**	**818**	**2,265**	**6,037**	**2,127**	**3,910**
0003	**Begamganj (Rural)**	**12,046**	**3,522**	**8,524**	**3,083**	**818**	**2,265**	**6,037**	**2,127**	**3,910**
0003	**Begamganj (Urban)**	**-**	**-**	**-**	**-**	**-**	**-**	**-**	**-**	**-**
	Begamganj (Rural)									
04075000	Khajuriya Baramadgadhi	85	12	73	4	2	2	62	9	53
04075100	Khiriya Parasar	-	-	-	-	-	-	-	-	-
04075200	Jhiriya Baramadgadhi	16	5	11	-	-	-	15	4	11
04075300	Belai	6	6	-	-	-	-	6	6	-
04075400	Kakarua Baramadgarhi	4	3	1	-	-	-	4	3	1
04075500	Chanda Mau	-	-	-	-	-	-	-	-	-
04075600	Madiya Mahuakheda	-	-	-	-	-	-	-	-	-
04075700	Hinotiya Munzapt	-	-	-	-	-	-	-	-	-
04075800	Mandla	-	-	-	-	-	-	-	-	-
04075900	Bhureru	164	88	76	35	14	21	94	59	35
04076000	Kalyanpur	28	4	24	-	-	-	2	2	-
04076100	Kasba Chouka	164	34	130	1	-	1	9	4	5
04076200	Semra	74	9	65	39	6	33	16	2	14
04076300	Bhadur Pur				----------Un-inhabited----------					
04076400	Jhiriya Talluk Chouka	37	9	28	4	2	2	11	7	4
04076500	Sunehra	66	10	56	1	1	-	10	7	3
04076600	Kheri Talluka Choauka	120	14	106	2	2	-	7	4	3
04076700	Kiratpur	79	19	60	8	2	6	19	13	6
04076800	Bhenswai Kalan	113	32	81	27	4	23	70	28	42
04076900	Bhenswai Khurd	77	13	64	28	6	22	33	6	27
04077000	Berkhedi (Tappa Sunehra				----------Un-inhabited----------					
04077100	Madiya Niwari	63	11	52	22	5	17	19	2	17
04077200	Koluwa	34	6	28	10	1	9	11	-	11
04077300	Khejda	5	-	5	-	-	-	5	-	5
04077400	Chhola				----------Un-inhabited----------					
04077500	Devlapur	10	2	8	1	-	1	4	2	2
04077600	Sumer	108	31	77	17	5	12	42	12	30
04077700	Kokalpur	96	12	84	44	7	37	34	1	33
04077800	Gopalpur Baramadgarhi	113	20	93	32	5	27	45	10	35
04077900	Chainpura Baramadgarhi	12	-	12	3	-	3	5	-	5
04078000	Berkhedi Baramadgarhi	65	21	44	5	4	1	43	12	31
04078100	Peel Pahadi	164	70	94	9	8	1	99	37	62
04078200	Sogoni Munjapta	41	14	27	6	5	1	29	9	20
04078300	Badgawan Sahjadpur				----------Un-inhabited----------					
04078400	Mala	28	27	1	1	1	-	20	19	1
04078500	Siltara	111	44	67	57	19	38	34	19	15
04078600	Chandoriya	95	8	87	34	4	30	46	3	43
04078700	Pipaliya Bhat	-	-	-	-	-	-	-	-	-
04078800	Madiya Hasankhan	1	1	-	-	-	-	1	1	-
04078900	Manpur	10	9	1	-	-	-	8	8	-
04079000	Khairpur	11	3	8	-	-	-	2	2	-
04079100	Dhimroli	146	25	121	46	4	42	32	19	13
04079200	Saliwada				----------Un-inhabited----------					
04079300	Kohniya	5	-	5	-	-	-	2	-	2
04079400	Genhuras	16	3	13	3	2	1	4	1	3
04079500	Vinayakpur	14	3	11	-	-	-	13	2	11
04079600	Madiyasetu	9	2	7	9	2	7	-	-	-
04079700	Mundla Chawal	43	25	18	-	-	-	41	25	16
04079800	Mundla Ber	43	14	29	21	7	14	10	4	6
04079900	Mohniya	27	7	20	11	2	9	12	4	8
04080000	Lalatori	-	-	-	-	-	-	-	-	-
04080100	Hinotiya Pachori	51	10	41	16	4	12	33	6	27
04080200	Paloha	18	1	17	1	1	-	8	-	8
04080300	Dhandhiya	26	8	18	3	3	-	16	4	12
04080400	Khanpur	3	1	2	-	-	-	3	1	2

CENSUS ABSTRACT
Begamganj

of marginal workers

Household industry workers			Other workers			Non-workers				Location code
Persons	Males	Females	Persons	Males	Females	Persons	Males	Females	Name of Village	number
50	51	52	53	54	55	56	57	58	2	1
2,630	**398**	**2,232**	**296**	**179**	**117**	**55,462**	**24,650**	**30,812**	**Begamganj (Total)**	**0003**
2,630	**398**	**2,232**	**296**	**179**	**117**	**55,462**	**24,650**	**30,812**	**Begamganj (Rural)**	**0003**
-	**-**	**-**	**-**	**-**	**-**	**-**	**-**	**-**	**Begamganj (Urban)**	**0003**
									Begamganj (Rural)	
18	-	18	1	1	-	707	337	370	Khajuriya Baramadgadhi	04075000
-	-	-	-	-	-	3	1	2	Khiriya Parasar	04075100
1	1	-	-	-	-	237	95	142	Jhiriya Baramadgadhi	04075200
-	-	-	-	-	-	173	78	95	Belai	04075300
-	-	-	-	-	-	262	123	139	Kakarua Baramadgarhi	04075400
-	-	-	-	-	-	190	74	116	Chanda Mau	04075500
-	-	-	-	-	-	254	106	148	Madiya Mahuakheda	04075600
-	-	-	-	-	-	178	76	102	Hinotiya Munzapt	04075700
-	-	-	-	-	-	212	71	141	Mandla	04075800
34	14	20	1	1	-	533	272	261	Bhureru	04075900
25	1	24	1	1	-	311	113	198	Kalyanpur	04076000
153	29	124	1	1	-	508	247	261	Kasba Chouka	04076100
18	-	18	1	1	-	308	141	167	Semra	04076200
			----------Un-inhabited----------						Bhadur Pur	04076300
21	-	21	1	-	1	230	83	147	Jhiriya Talluk Chouka	04076400
54	1	53	1	1	-	1,129	473	656	Sunehra	04076500
111	8	103	-	-	-	536	250	286	Kheri Talluka Choauka	04076600
51	3	48	1	1	-	354	169	185	Kiratpur	04076700
16	-	16	-	-	-	295	141	154	Bhenswai Kalan	04076800
16	1	15	-	-	-	301	143	158	Bhenswai Khurd	04076900
			----------Un-inhabited----------						Berkhedi (Tappa Sunehra	04077000
21	3	18	1	1	-	253	102	151	Madiya Niwari	04077100
9	2	7	4	3	1	111	54	57	Koluwa	04077200
-	-	-	-	-	-	22	7	15	Khejda	04077300
			----------Un-inhabited----------						Chhola	04077400
5	-	5	-	-	-	296	125	171	Devlapur	04077500
45	10	35	4	4	-	652	300	352	Sumer	04077600
11	1	10	7	3	4	539	243	296	Kokalpur	04077700
35	4	31	1	1	-	280	148	132	Gopalpur Baramadgarhi	04077800
2	-	2	2	-	2	63	31	32	Chainpura Baramadgarhi	04077900
7	1	6	10	4	6	409	193	216	Berkhedi Baramadgarhi	04078000
31	14	17	25	11	14	265	108	157	Peel Pahadi	04078100
-	-	-	6	-	6	258	119	139	Sogoni Munjapta	04078200
			----------Un-inhabited----------						Badgawan Sahjadpur	04078300
7	7	-	-	-	-	452	207	245	Mala	04078400
16	2	14	4	4	-	95	51	44	Siltara	04078500
14	1	13	1	-	1	573	246	327	Chandoriya	04078600
-	-	-	-	-	-	-	-	-	Pipaliya Bhat	04078700
-	-	-	-	-	-	61	20	41	Madiya Hasankhan	04078800
2	1	1	-	-	-	144	60	84	Manpur	04078900
8	-	8	1	1	-	162	78	84	Khairpur	04079000
55	1	54	13	1	12	370	200	170	Dhimroli	04079100
			----------Un-inhabited----------						Saliwada	04079200
3	-	3	-	-	-	268	113	155	Kohniya	04079300
9	-	9	-	-	-	302	135	167	Genhuras	04079400
1	1	-	-	-	-	231	104	127	Vinayakpur	04079500
-	-	-	-	-	-	76	34	42	Madiyasetu	04079600
2	-	2	-	-	-	469	190	279	Mundla Chawal	04079700
12	3	9	-	-	-	127	65	62	Mundla Ber	04079800
3	-	3	1	1	-	110	44	66	Mohniya	04079900
-	-	-	-	-	-	7	3	4	Lalatori	04080000
-	-	-	2	-	2	254	110	144	Hinotiya Pachori	04080100
7	-	7	2	-	2	417	198	219	Paloha	04080200
4	-	4	3	1	2	299	130	169	Dhandhiya	04080300
-	-	-	-	-	-	59	27	32	Khanpur	04080400

VILLAGE PRIMARY
C D Block -

Location code number	Name of Village	Area of Village in hectares	Number of households	Total population (including institutional and houseless population)			Population in the age-group 0-6		
				Persons	Males	Females	Persons	Males	Females
1	2	3	4	5	6	7	8	9	10
04080500	Berkhedi Jorawar	400.0	72	467	238	229	105	51	54
04080600	Chandbad	562.0	133	866	451	415	184	88	96
04080700	Barkhoa	425.0	87	486	265	221	95	52	43
04080800	Basiya	242.0	99	454	238	216	93	43	50
04080900	Umarkhoh	1,111.0	179	1,059	543	516	264	120	144
04081000	Bari	187.0	4	21	10	11	6	4	2
04081100	Barri Kalan	161.0	80	477	253	224	96	45	51
04081200	Khiriya Sukalrai	238.0	59	357	195	162	74	37	37
04081300	Katangi	228.0	54	349	178	171	67	36	31
04081400	Madiyabibi	335.0			----------Un-inhabited----------				
04081500	Barri Khurd	110.0	9	52	29	23	12	5	7
04081600	Sothiya	274.0	14	63	33	30	16	6	10
04081700	Pachipura	189.0	32	219	118	101	51	24	27
04081800	Fatehpur	214.0	70	402	209	193	93	45	48
04081900	Hapsili	748.0	196	1,009	543	466	204	108	96
04082000	Uchera	295.0	2	9	5	4	1	-	1
04082100	Salaiya	172.0	133	761	409	352	175	93	82
04082200	Padajhir	506.0	149	863	438	425	211	103	108
04082300	Parsora	187.0	61	415	227	188	89	54	35
04082400	Pipaliya Barai	300.0	56	340	188	152	64	32	32
04082500	Nain Bilas	523.0	72	445	243	202	85	47	38
04082600	Rahatwas	388.0	80	471	264	207	86	42	44
04082700	Sagoni Gosain	490.0	110	646	365	281	114	59	55
04082800	Dhwaj	766.0	154	860	461	399	138	66	72
04082900	Pipaliya Bakhatsingh	196.0	35	228	113	115	53	24	29
04083000	Sahka	125.0	17	100	52	48	24	12	12
04083100	Jamuniya Talluka Mahuakheda	442.0	107	547	293	254	134	71	63
04083200	Mahua Kheda Khurd	507.0	51	332	194	138	69	47	22
04083300	Gonda Khoh	271.0	13	88	48	40	24	14	10
04083400	Jhiriya Rani	493.0	3	5	4	1	-	-	-
04083500	Khiriya Navalshah	302.0	66	359	194	165	78	40	38
04083600	Bothua	356.0			----------Un-inhabited----------				
04083700	Karhola	482.0	92	569	306	263	82	38	44
04083800	Madkheda Tappa Sunhera	668.0	254	1,187	617	570	236	116	120
04083900	Bichhua	327.0	63	429	263	166	81	51	30
04084000	Khireti	456.0	89	523	277	246	116	64	52
04084100	Samasgarh	199.0	20	114	60	54	22	8	14
04084200	Dholpur	245.0	57	289	157	132	64	31	33
04084300	Kirangi	228.0	30	232	119	113	52	23	29
04084400	Khamkheda Tappa	303.0	30	272	155	117	56	26	30
04084500	Hinotiya Bamnai	408.0	70	428	243	185	91	54	37
04084600	Mahua Kheda Kalan	529.0	175	1,078	579	499	210	103	107
04084700	Mahgawan Tappa Sunhera	485.0	140	838	439	399	168	87	81
04084800	Jarua	330.0	45	262	147	115	42	22	20
04084900	Tulsipar	641.0	274	1,628	876	752	356	181	175
04085000	Pipaliya Pathak	404.0	73	372	195	177	62	29	33
04085100	Chandpura	207.0	1	1	1	-	-	-	-
04085200	Panari	238.0			----------Un-inhabited----------				
04085300	Beerpur	929.0	286	1,819	979	840	383	206	177
04085400	Bargawan Munzapta	755.0	193	1,304	714	590	261	131	130
04085500	Bijora	380.0	104	546	284	262	140	67	73
04085600	Itaiya	403.0			----------Un-inhabited----------				
04085700	Lakhanpur	331.0	71	347	188	159	80	40	40
04085800	Tinghara Sani	219.0	33	184	94	90	36	12	24
04085900	Nayanagar	288.0	36	228	126	102	34	17	17
04086000	Bhojpur	357.0	26	169	94	75	23	10	13
04086100	Mudiyachampat	256.0	53	338	177	161	53	24	29
04086200	Mansadehi	725.0	176	963	542	421	190	107	83

CENSUS ABSTRACT
Begamganj

Scheduled Castes popuation			Scheduled Tribes population			Literates			
Persons	Males	Females	Persons	Males	Females	Persons	Males	Females	Name of Village
11	12	13	14	15	16	17	18	19	2
47	24	23	102	48	54	295	162	133	Berkhedi Jorawar
155	91	64	83	45	38	529	314	215	Chandbad
52	32	20	-	-	-	336	188	148	Barkhoa
64	28	36	-	-	-	304	170	134	Basiya
120	57	63	-	-	-	536	335	201	Umarkhoh
-	-	-	-	-	-	11	4	7	Bari
19	9	10	16	10	6	272	168	104	Barri Kalan
52	28	24	26	14	12	205	135	70	Khiriya Sukalrai
120	63	57	91	42	49	193	115	78	Katangi
			----------Un-inhabited----------						Madiyabibi
-	-	-	17	7	10	36	23	13	Barri Khurd
1	1	-	6	3	3	41	23	18	Sothiya
-	-	-	23	17	6	148	88	60	Pachipura
42	25	17	64	37	27	254	146	108	Fatehpur
120	68	52	5	2	3	696	398	298	Hapsili
-	-	-	-	-	-	5	3	2	Uchera
185	103	82	55	25	30	487	293	194	Salaiya
119	62	57	63	32	31	497	294	203	Padajhir
188	96	92	-	-	-	293	165	128	Parsora
73	42	31	-	-	-	245	143	102	Pipaliya Barai
70	40	30	46	24	22	236	146	90	Nain Bilas
104	53	51	18	7	11	257	176	81	Rahatwas
159	88	71	7	3	4	426	266	160	Sagoni Gosain
200	109	91	5	3	2	535	329	206	Dhwaj
68	38	30	-	-	-	149	79	70	Pipaliya Bakhatsingh
13	8	5	-	-	-	63	36	27	Sahka
40	21	19	12	8	4	363	207	156	Jamuniya Talluka
									Mahuakheda
64	39	25	8	4	4	225	131	94	Mahua Kheda Khurd
-	-	-	-	-	-	27	22	5	Gonda Khoh
-	-	-	-	-	-	3	3	-	Jhiriya Rani
29	16	13	30	15	15	249	150	99	Khiriya Navalshah
			----------Un-inhabited----------						Bothua
36	19	17	40	23	17	441	249	192	Karhola
135	66	69	100	60	40	828	459	369	Madkheda Tappa Sunhera
13	11	2	36	17	19	298	191	107	Bichhua
166	87	79	23	11	12	310	176	134	Khireti
24	13	11	60	33	27	75	48	27	Samasgarh
34	19	15	-	-	-	172	104	68	Dholpur
27	14	13	71	36	35	109	63	46	Kirangi
98	56	42	-	-	-	156	101	55	Khamkheda Tappa
31	17	14	155	83	72	241	152	89	Hinotiya Bamnai
115	63	52	89	50	39	774	438	336	Mahua Kheda Kalan
85	41	44	13	7	6	597	324	273	Mahgawan Tappa Sunhera
50	20	30	-	-	-	131	96	35	Jarua
216	115	101	108	56	52	990	594	396	Tulsipar
97	52	45	5	3	2	253	148	105	Pipaliya Pathak
-	-	-	-	-	-	-	-	-	Chandpura
			----------Un-inhabited----------						Panari
202	114	88	57	37	20	1,163	669	494	Beerpur
197	108	89	140	75	65	798	492	306	Bargawan Munzapta
34	20	14	53	23	30	237	154	83	Bijora
			----------Un-inhabited----------						Itaiya
197	105	92	10	5	5	229	134	95	Lakhanpur
-	-	-	-	-	-	133	76	57	Tinghara Sani
27	15	12	3	2	1	153	89	64	Nayanagar
-	-	-	-	-	-	101	68	33	Bhojpur
60	31	29	5	3	2	240	138	102	Mudiyachampat
155	91	64	33	16	17	599	360	239	Mansadehi

VILLAGE PRIMARY
C D Block -

Location code number	Name of Village	Illiterates			Total workers			Main workers		
		Persons	Males	Females	Persons	Males	Females	Persons	Males	Females
1	2	20	21	22	23	24	25	26	27	28
04080500	Berkhedi Jorawar	172	76	96	216	120	96	125	97	28
04080600	Chandbad	337	137	200	326	218	108	241	203	38
04080700	Barkhoa	150	77	73	140	119	21	123	109	14
04080800	Basiya	150	68	82	138	111	27	122	103	19
04080900	Umarkhoh	523	208	315	296	256	40	267	250	17
04081000	Bari	10	6	4	4	3	1	4	3	1
04081100	Barri Kalan	205	85	120	99	83	16	87	77	10
04081200	Khiriya Sukalrai	152	60	92	147	90	57	66	41	25
04081300	Katangi	156	63	93	162	90	72	33	30	3
04081400	Madiyabibi				----------Un-inhabited----------					
04081500	Barri Khurd	16	6	10	19	15	4	18	15	3
04081600	Sothiya	22	10	12	19	18	1	19	18	1
04081700	Pachipura	71	30	41	58	55	3	58	55	3
04081800	Fatehpur	148	63	85	130	106	24	127	104	23
04081900	Hapsili	313	145	168	390	299	91	306	264	42
04082000	Uchera	4	2	2	4	3	1	2	2	-
04082100	Salaiya	274	116	158	383	213	170	214	197	17
04082200	Padajhir	366	144	222	312	207	105	184	164	20
04082300	Parsora	122	62	60	124	110	14	118	108	10
04082400	Pipaliya Barai	95	45	50	112	98	14	99	90	9
04082500	Nain Bilas	209	97	112	117	105	12	117	105	12
04082600	Rahatwas	214	88	126	161	142	19	160	141	19
04082700	Sagoni Gosain	220	99	121	296	194	102	189	167	22
04082800	Dhwaj	325	132	193	309	221	88	205	191	14
04082900	Pipaliya Bakhatsingh	79	34	45	66	62	4	51	50	1
04083000	Sahka	37	16	21	26	24	2	19	19	-
04083100	Jamuniya Talluka Mahuakheda	184	86	98	169	144	25	95	94	1
04083200	Mahua Kheda Khurd	107	63	44	181	105	76	109	92	17
04083300	Gonda Khoh	61	26	35	52	26	26	28	18	10
04083400	Jhiriya Rani	2	1	1	4	4	-	2	2	-
04083500	Khiriya Navalshah	110	44	66	186	115	71	115	99	16
04083600	Bothua				----------Un-inhabited----------					
04083700	Karhola	128	57	71	178	170	8	173	168	5
04083800	Madkheda Tappa Sunhera	359	158	201	535	349	186	405	333	72
04083900	Bichhua	131	72	59	203	138	65	153	128	25
04084000	Khireti	213	101	112	204	132	72	160	132	28
04084100	Samasgarh	39	12	27	57	37	20	34	33	1
04084200	Dholpur	117	53	64	110	80	30	85	77	8
04084300	Kirangi	123	56	67	73	52	21	73	52	21
04084400	Khamkheda Tappa	116	54	62	91	70	21	91	70	21
04084500	Hinotiya Bamnai	187	91	96	203	135	68	202	134	68
04084600	Mahua Kheda Kalan	304	141	163	465	304	161	451	299	152
04084700	Mahgawan Tappa Sunhera	241	115	126	304	202	102	237	184	53
04084800	Jarua	131	51	80	77	73	4	61	60	1
04084900	Tulsipar	638	282	356	618	442	176	413	385	28
04085000	Pipaliya Pathak	119	47	72	135	108	27	106	103	3
04085100	Chandpura	1	1	-	1	1	-	1	1	-
04085200	Panari				----------Un-inhabited----------					
04085300	Beerpur	656	310	346	569	500	69	464	448	16
04085400	Bargawan Munzapta	506	222	284	454	342	112	332	329	3
04085500	Bijora	309	130	179	206	148	58	102	94	8
04085600	Itaiya				----------Un-inhabited----------					
04085700	Lakhanpur	118	54	64	175	109	66	158	105	53
04085800	Tinghara Sani	51	18	33	96	66	30	77	56	21
04085900	Nayanagar	75	37	38	100	60	40	37	7	30
04086000	Bhojpur	68	26	42	69	57	12	9	4	5
04086100	Mudiyachampat	98	39	59	158	87	71	13	3	10
04086200	Mansadehi	364	182	182	402	255	147	288	193	95

CENSUS ABSTRACT
Begamganj

Industrial category of main workers													
Cultivators			Agricultural labourers			Household industry workers			Other workers			Name of Village
Persons	Males	Females	Persons	Males	Females	Persons	Males	Females	Persons	Males	Females	
29	30	31	32	33	34	35	36	37	38	39	40	2
54	52	2	40	33	7	23	4	19	8	8	-	Berkhedi Jorawar
107	99	8	89	70	19	20	10	10	25	24	1	Chandbad
59	55	4	55	48	7	-	-	-	9	6	3	Barkhoa
36	34	2	47	41	6	14	7	7	25	21	4	Basiya
188	187	1	48	44	4	11	-	11	20	19	1	Umarkhoh
4	3	1	-	-	-	-	-	-	-	-	-	Bari
45	44	1	33	27	6	3	1	2	6	5	1	Barri Kalan
44	26	18	17	10	7	-	-	-	5	5	-	Khiriya Sukalrai
29	26	3	2	2	-	-	-	-	2	2	-	Katangi
				----------Un-inhabited----------								Madiyabibi
9	9	-	8	5	3	-	-	-	1	1	-	Barri Khurd
12	12	-	7	6	1	-	-	-	-	-	-	Sothiya
40	40	-	14	11	3	-	-	-	4	4	-	Pachipura
55	52	3	56	40	16	1	-	1	15	12	3	Fatehpur
171	158	13	68	46	22	5	3	2	62	57	5	Hapsili
2	2	-	-	-	-	-	-	-	-	-	-	Uchera
109	108	1	13	13	-	43	30	13	49	46	3	Salaiya
97	94	3	31	30	1	20	8	12	36	32	4	Padajhir
39	39	-	57	50	7	2	-	2	20	19	1	Parsora
55	55	-	37	29	8	-	-	-	7	6	1	Pipaliya Barai
66	65	1	38	29	9	8	6	2	5	5	-	Nain Bilas
88	88	-	59	43	16	8	6	2	5	4	1	Rahatwas
51	47	4	114	99	15	5	4	1	19	17	2	Sagoni Gosain
76	72	4	70	67	3	35	33	2	24	19	5	Dhwaj
50	49	1	-	-	-	-	-	-	1	1	-	Pipaliya Bakhatsingh
18	18	-	-	-	-	-	-	-	1	1	-	Sahka
83	82	1	5	5	-	-	-	-	7	7	-	Jamuniya Talluka Mahuakheda
84	75	9	17	12	5	5	3	2	3	2	1	Mahua Kheda Khurd
11	11	-	1	1	-	16	6	10	-	-	-	Gonda Khoh
2	2	-	-	-	-	-	-	-	-	-	-	Jhiriya Rani
61	61	-	24	24	-	25	10	15	5	4	1	Khiriya Navalshah
				----------Un-inhabited----------								Bothua
142	142	-	22	20	2	4	3	1	5	3	2	Karhola
184	177	7	106	84	22	54	17	37	61	55	6	Madkheda Tappa Sunhera
86	80	6	40	31	9	12	3	9	15	14	1	Bichhua
79	71	8	59	50	9	11	3	8	11	8	3	Khireti
10	10	-	18	18	-	1	1	-	5	4	1	Samasgarh
48	45	3	30	26	4	3	3	-	4	3	1	Dholpur
23	22	1	38	27	11	9	-	9	3	3	-	Kirangi
40	40	-	36	25	11	9	-	9	6	5	1	Khamkheda Tappa
38	35	3	80	73	7	69	12	57	15	14	1	Hinotiya Bamnai
280	194	86	141	88	53	20	9	11	10	8	2	Mahua Kheda Kalan
177	141	36	47	34	13	1	1	-	12	8	4	Mahgawan Tappa Sunhera
43	42	1	13	13	-	2	2	-	3	3	-	Jarua
170	170	-	154	150	4	45	28	17	44	37	7	Tulsipar
66	66	-	31	30	1	3	3	-	6	4	2	Pipaliya Pathak
-	-	-	-	-	-	-	-	-	1	1	-	Chandpura
				----------Un-inhabited----------								Panari
266	264	2	130	127	3	31	26	5	37	31	6	Beerpur
180	179	1	110	109	1	21	20	1	21	21	-	Bargawan Munzapta
55	54	1	24	23	1	17	13	4	6	4	2	Bijora
				----------Un-inhabited----------								Itaiya
55	47	8	24	16	8	54	24	30	25	18	7	Lakhanpur
29	25	4	41	26	15	4	2	2	3	3	-	Tinghara Sani
2	2	-	-	-	-	31	1	30	4	4	-	Nayanagar
4	4	-	-	-	-	5	-	5	-	-	-	Bhojpur
-	-	-	-	-	-	10	-	10	3	3	-	Mudiyachampat
117	105	12	52	47	5	102	27	75	17	14	3	Mansadehi

VILLAGE PRIMARY
C D Block -

Location code number	Name of Village	Marginal workers			Industrial category: Cultivators			Industrial category: Agricultural labourers		
		Persons	Males	Females	Persons	Males	Females	Persons	Males	Females
1	2	41	42	43	44	45	46	47	48	49
04080500	Berkhedi Jorawar	91	23	68	45	13	32	38	10	28
04080600	Chandbad	85	15	70	32	6	26	24	3	21
04080700	Barkhoa	17	10	7	2	1	1	15	9	6
04080800	Basiya	16	8	8	-	-	-	6	4	2
04080900	Umarkhoh	29	6	23	2	-	2	9	4	5
04081000	Bari	-	-	-	-	-	-	-	-	-
04081100	Barri Kalan	12	6	6	-	-	-	3	1	2
04081200	Khiriya Sukalrai	81	49	32	10	6	4	69	41	28
04081300	Katangi	129	60	69	4	2	2	93	49	44
04081400	Madiyabibi	----------Un-inhabited----------								
04081500	Barri Khurd	1	-	1	-	-	-	1	-	1
04081600	Sothiya	-	-	-	-	-	-	-	-	-
04081700	Pachipura	-	-	-	-	-	-	-	-	-
04081800	Fatehpur	3	2	1	-	-	-	1	1	-
04081900	Hapsili	84	35	49	29	14	15	44	18	26
04082000	Uchera	2	1	1	-	-	-	2	1	1
04082100	Salaiya	169	16	153	79	4	75	22	5	17
04082200	Padajhir	128	43	85	-	-	-	122	43	79
04082300	Parsora	6	2	4	4	2	2	1	-	1
04082400	Pipaliya Barai	13	8	5	1	1	-	12	7	5
04082500	Nain Bilas	-	-	-	-	-	-	-	-	-
04082600	Rahatwas	1	1	-	1	1	-	-	-	-
04082700	Sagoni Gosain	107	27	80	20	5	15	77	21	56
04082800	Dhwaj	104	30	74	20	6	14	44	21	23
04082900	Pipaliya Bakhatsingh	15	12	3	3	3	-	10	8	2
04083000	Sahka	7	5	2	2	1	1	5	4	1
04083100	Jamuniya Talluka Mahuakheda	74	50	24	5	5	-	67	44	23
04083200	Mahua Kheda Khurd	72	13	59	52	7	45	14	4	10
04083300	Gonda Khoh	24	8	16	1	-	1	-	-	-
04083400	Jhiriya Rani	2	2	-	-	-	-	-	-	-
04083500	Khiriya Navalshah	71	16	55	26	4	22	7	4	3
04083600	Bothua	----------Un-inhabited----------								
04083700	Karhola	5	2	3	-	-	-	5	2	3
04083800	Madkheda Tappa Sunhera	130	16	114	48	8	40	47	3	44
04083900	Bichhua	50	10	40	21	3	18	22	6	16
04084000	Khireti	44	-	44	15	-	15	22	-	22
04084100	Samasgarh	23	4	19	-	-	-	23	4	19
04084200	Dholpur	25	3	22	4	-	4	21	3	18
04084300	Kirangi	-	-	-	-	-	-	-	-	-
04084400	Khamkheda Tappa	-	-	-	-	-	-	-	-	-
04084500	Hinotiya Bamnai	1	1	-	-	-	-	1	1	-
04084600	Mahua Kheda Kalan	14	5	9	10	3	7	3	1	2
04084700	Mahgawan Tappa Sunhera	67	18	49	7	3	4	56	11	45
04084800	Jarua	16	13	3	-	-	-	16	13	3
04084900	Tulsipar	205	57	148	5	5	-	111	37	74
04085000	Pipaliya Pathak	29	5	24	1	1	-	17	2	15
04085100	Chandpura	-	-	-	-	-	-	-	-	-
04085200	Panari	----------Un-inhabited----------								
04085300	Beerpur	105	52	53	3	1	2	79	46	33
04085400	Bargawan Munzapta	122	13	109	19	4	15	9	4	5
04085500	Bijora	104	54	50	35	21	14	27	22	5
04085600	Itaiya	----------Un-inhabited----------								
04085700	Lakhanpur	17	4	13	8	3	5	4	1	3
04085800	Tinghara Sani	19	10	9	2	2	-	17	8	9
04085900	Nayanagar	63	53	10	28	28	-	18	15	3
04086000	Bhojpur	60	53	7	40	40	-	17	11	6
04086100	Mudiyachampat	145	84	61	47	47	-	86	36	50
04086200	Mansadehi	114	62	52	2	-	2	77	59	18

CENSUS ABSTRACT
Begamganj

of marginal workers

Household industry workers			Other workers			Non-workers			Name of Village	Location code number
Persons	Males	Females	Persons	Males	Females	Persons	Males	Females		
50	51	52	53	54	55	56	57	58	2	1
8	-	8	-	-	-	251	118	133	Berkhedi Jorawar	04080500
25	4	21	4	2	2	540	233	307	Chandbad	04080600
-	-	-	-	-	-	346	146	200	Barkhoa	04080700
6	1	5	4	3	1	316	127	189	Basiya	04080800
17	1	16	1	1	-	763	287	476	Umarkhoh	04080900
-	-	-	-	-	-	17	7	10	Bari	04081000
5	1	4	4	4	-	378	170	208	Barri Kalan	04081100
-	-	-	2	2	-	210	105	105	Khiriya Sukalrai	04081200
31	8	23	1	1	-	187	88	99	Katangi	04081300
			----------Un-inhabited----------						Madiyabibi	04081400
-	-	-	-	-	-	33	14	19	Barri Khurd	04081500
-	-	-	-	-	-	44	15	29	Sothiya	04081600
-	-	-	-	-	-	161	63	98	Pachipura	04081700
1	-	1	1	1	-	272	103	169	Fatehpur	04081800
3	-	3	8	3	5	619	244	375	Hapsili	04081900
-	-	-	-	-	-	5	2	3	Uchera	04082000
66	5	61	2	2	-	378	196	182	Salaiya	04082100
5	-	5	1	-	1	551	231	320	Padajhir	04082200
1	-	1	-	-	-	291	117	174	Parsora	04082300
-	-	-	-	-	-	228	90	138	Pipaliya Barai	04082400
-	-	-	-	-	-	328	138	190	Nain Bilas	04082500
-	-	-	-	-	-	310	122	188	Rahatwas	04082600
9	-	9	1	1	-	350	171	179	Sagoni Gosain	04082700
34	2	32	6	1	5	551	240	311	Dhwaj	04082800
-	-	-	2	1	1	162	51	111	Pipaliya Bakhatsingh	04082900
-	-	-	-	-	-	74	28	46	Sahka	04083000
2	1	1	-	-	-	378	149	229	Jamuniya Talluka Mahuakheda	04083100
4	-	4	2	2	-	151	89	62	Mahua Kheda Khurd	04083200
23	8	15	-	-	-	36	22	14	Gonda Khoh	04083300
2	2	-	-	-	-	1	-	1	Jhiriya Rani	04083400
38	8	30	-	-	-	173	79	94	Khiriya Navalshah	04083500
			----------Un-inhabited----------						Bothua	04083600
-	-	-	-	-	-	391	136	255	Karhola	04083700
31	5	26	4	-	4	652	268	384	Madkheda Tappa Sunhera	04083800
6	-	6	1	1	-	226	125	101	Bichhua	04083900
6	-	6	1	-	1	319	145	174	Khireti	04084000
-	-	-	-	-	-	57	23	34	Samasgarh	04084100
-	-	-	-	-	-	179	77	102	Dholpur	04084200
-	-	-	-	-	-	159	67	92	Kirangi	04084300
-	-	-	-	-	-	181	85	96	Khamkheda Tappa	04084400
-	-	-	-	-	-	225	108	117	Hinotiya Bamnai	04084500
-	-	-	1	1	-	613	275	338	Mahua Kheda Kalan	04084600
3	3	-	1	1	-	534	237	297	Mahgawan Tappa Sunhera	04084700
-	-	-	-	-	-	185	74	111	Jarua	04084800
87	14	73	2	1	1	1,010	434	576	Tulsipar	04084900
9	-	9	2	2	-	237	87	150	Pipaliya Pathak	04085000
-	-	-	-	-	-	-	-	-	Chandpura	04085100
			----------Un-inhabited----------						Panari	04085200
22	4	18	1	1	-	1,250	479	771	Beerpur	04085300
92	3	89	2	2	-	850	372	478	Bargawan Munzapta	04085400
36	6	30	6	5	1	340	136	204	Bijora	04085500
			----------Un-inhabited----------						Itaiya	04085600
3	-	3	2	-	2	172	79	93	Lakhanpur	04085700
-	-	-	-	-	-	88	28	60	Tinghara Sani	04085800
15	8	7	2	2	-	128	66	62	Nayanagar	04085900
2	1	1	1	1	-	100	37	63	Bhojpur	04086000
12	1	11	-	-	-	180	90	90	Mudiyachampat	04086100
34	2	32	1	1	-	561	287	274	Mansadehi	04086200

VILLAGE PRIMARY
C D Block -

Location code number	Name of Village	Area of Village in hectares	Number of households	Total population (including institutional and houseless population)			Population in the age-group 0-6		
				Persons	Males	Females	Persons	Males	Females
1	2	3	4	5	6	7	8	9	10
04086300	Suja	158.0			----------Un-inhabited----------				
04086400	Jamaniya Jamshah	472.0	59	437	219	218	76	38	38
04086500	Pipaliya Talluka Choka	202.0	31	329	180	149	76	29	47
04086600	Jhirpani	391.0	54	397	222	175	90	49	41
04086700	Markhandi	756.0	182	1,025	579	446	241	133	108
04086800	Dobi	303.0			----------Un-inhabited----------				
04086900	Mehgawan Talluka Choka	159.0			----------Un-inhabited----------				
04087000	Modakpur	366.0	69	465	240	225	131	72	59
04087100	Narendrapur	174.0			----------Un-inhabited----------				
04087200	Chainpura Ta. Choka	105.0			----------Un-inhabited----------				
04087300	Bankori	393.0	65	388	221	167	71	41	30
04087400	Bhainsa	299.0	133	721	395	326	149	71	78
04087500	Ghoghari	331.0	102	538	295	243	103	61	42
04087600	Madni	462.0	54	312	175	137	65	32	33
04087700	Tinsua	279.0	83	494	270	224	110	59	51
04087800	Kakarua Anchharam	293.0			----------Un-inhabited----------				
04087900	Kunda	476.0	142	785	427	358	151	62	89
04088000	Choka Bakhatsingh	307.0	21	142	78	64	27	9	18
04088100	Mahua Kheda Singhai	130.0			----------Un-inhabited----------				
04088200	Barha	373.0	74	390	220	170	71	38	33
04088300	Majhgawa Sani	263.0	70	386	221	165	79	38	41
04088400	Kenkda	190.0			----------Un-inhabited----------				
04088500	Chouka Beragi	252.0	1	3	1	2	1	-	1
04088600	Gorkha	332.0	87	436	235	201	83	41	42
04088700	Lawapani	234.0			----------Un-inhabited----------				
04088800	Maddeora	158.0	28	129	75	54	13	6	7
04088900	Khiriya Ta Papda	156.0	21	108	59	49	17	7	10
04089000	Padariya Rajadhar	352.0	133	670	368	302	108	64	44
04089100	Rampura	489.0	77	424	226	198	103	55	48
04089200	Kakrua Gulab	372.0	55	310	172	138	59	33	26
04089300	Sakarda	497.0	45	293	166	127	52	25	27
04089400	Deori	472.0	37	198	104	94	34	16	18
04089500	Umarhari Ta.Papda	470.0	25	150	79	71	30	11	19
04089600	Kanjela	622.0	66	326	177	149	61	33	28
04089700	Mawai	823.0	152	817	443	374	157	76	81
04089800	Nagjhirl	660.0	88	521	265	256	110	55	55
04089900	Kishangarh	417.0	3	26	14	12	6	4	2
04090000	Padariya Sitaram	213.0	46	301	166	135	65	33	32
04090100	Papda	469.0	61	357	202	155	72	44	28
04090200	Bareli	376.0	25	125	75	50	24	12	12
04090300	Dhilwar	612.0	127	665	338	327	118	55	63
04090400	Anghori	189.0			----------Un-inhabited----------				
04090500	Tekapur Khurd	737.0	116	746	383	363	155	77	78
04090600	Suneti	783.0	157	894	476	418	193	99	94
04090700	Ghana Khurd	349.0	60	326	177	149	58	29	29
04090800	Amouli	306.0	38	197	103	94	41	23	18
04090900	Dehgawan	418.0	77	433	236	197	108	51	57
04091000	Ratanhari	442.0	128	705	402	303	123	62	61
04091100	Padariya Khurd	365.0	36	178	94	84	24	11	13
04091200	Bichhuwa Jagir	358.0	92	467	251	216	88	47	41
04091300	Sajkheda	181.0	32	218	122	96	42	22	20
04091400	Beelkheda Jagir	265.0	72	462	253	209	73	34	39
04091500	Boriya Jagir	186.0	47	269	156	113	49	26	23
04091600	Kheri Ta Padariya	207.0	58	300	157	143	55	20	35
04091700	Madhiya Gusain	431.0	55	342	181	161	56	24	32
04091800	Jasrathi	711.0	148	715	379	336	116	54	62
04091900	Anwariya	303.0	30	196	99	97	30	19	11
04092000	Ghana Kalan	350.0	117	697	362	335	142	63	79
04092100	Bersala Jagir	442.0	67	380	213	167	49	25	24

CENSUS ABSTRACT
Begamganj

Scheduled Castes popuation			Scheduled Tribes population			Literates			
Persons	Males	Females	Persons	Males	Females	Persons	Males	Females	Name of Village
11	12	13	14	15	16	17	18	19	2
			----------Un-inhabited----------						Suja
62	29	33	5	2	3	338	173	165	Jamaniya Jamshah
-	-	-	18	10	8	242	148	94	Pipaliya Talluka Choka
96	55	41	-	-	-	284	163	121	Jhirpani
232	134	98	400	222	178	703	422	281	Markhandi
			----------Un-inhabited----------						Dobi
			----------Un-inhabited----------						Mehgawan Talluka Choka
67	34	33	209	107	102	287	154	133	Modakpur
			----------Un-inhabited----------						Narendrapur
			----------Un-inhabited----------						Chainpura Ta. Choka
29	15	14	37	20	17	270	162	108	Bankori
78	40	38	-	-	-	479	292	187	Bhainsa
295	167	128	-	-	-	363	206	157	Ghoghari
86	45	41	52	30	22	213	129	84	Madni
61	34	27	-	-	-	378	209	169	Tinsua
			----------Un-inhabited----------						Kakarua Anchharam
178	101	77	100	44	56	579	346	233	Kunda
85	48	37	37	19	18	78	56	22	Choka Bakhatsingh
			----------Un-inhabited----------						Mahua Kheda Singhai
99	57	42	-	-	-	254	155	99	Barha
111	66	45	32	14	18	265	162	103	Majhgawa Sani
			----------Un-inhabited----------						Kenkda
-	-	-	-	-	-	2	1	1	Chouka Beragi
111	60	51	223	120	103	311	176	135	Gorkha
			----------Un-inhabited----------						Lawapani
57	31	26	-	-	-	98	62	36	Maddeora
21	13	8	25	11	14	77	46	31	Khiriya Ta Papda
149	81	68	97	51	46	468	276	192	Padariya Rajadhar
32	20	12	362	192	170	267	156	111	Rampura
12	4	8	221	120	101	216	125	91	Kakrua Gulab
21	13	8	5	3	2	193	122	71	Sakarda
-	-	-	127	69	58	108	71	37	Deori
-	-	-	114	58	56	42	27	15	Umarhari Ta.Papda
37	19	18	167	87	80	168	111	57	Kanjela
55	29	26	14	11	3	555	325	230	Mawai
53	26	27	386	191	195	262	164	98	Nagjhirl
-	-	-	-	-	-	14	8	6	Kishangarh
-	-	-	54	32	22	146	104	42	Padariya Sitaram
22	12	10	80	47	33	249	146	103	Papda
-	-	-	103	64	39	82	56	26	Bareli
121	67	54	53	27	26	492	263	229	Dhilwar
			----------Un-inhabited----------						Anghori
141	76	65	150	70	80	510	282	228	Tekapur Khurd
329	179	150	258	128	130	605	341	264	Suneti
74	43	31	71	39	32	225	135	90	Ghana Khurd
-	-	-	154	77	77	104	65	39	Amouli
188	108	80	32	13	19	280	170	110	Dehgawan
82	46	36	99	62	37	507	306	201	Ratanhari
-	-	-	24	14	10	123	69	54	Padariya Khurd
13	8	5	177	97	80	331	185	146	Bichhuwa Jagir
29	16	13	72	38	34	148	87	61	Sajkheda
70	39	31	59	29	30	360	209	151	Beelkheda Jagir
-	-	-	201	121	80	191	118	73	Boriya Jagir
54	29	25	4	3	1	212	121	91	Kheri Ta Padariya
31	19	12	8	6	2	254	142	112	Madhiya Gusain
144	83	61	26	13	13	546	303	243	Jasrathi
-	-	-	-	-	-	146	75	71	Anwariya
74	35	39	73	36	37	408	249	159	Ghana Kalan
66	42	24	71	32	39	303	177	126	Bersala Jagir

VILLAGE PRIMARY
C D Block -

Location code number	Name of Village	Illiterates			Total workers			Main workers		
		Persons	Males	Females	Persons	Males	Females	Persons	Males	Females
1	2	20	21	22	23	24	25	26	27	28
04086300	Suja				----------Un-inhabited----------					
04086400	Jamaniya Jamshah	99	46	53	107	103	4	107	103	4
04086500	Pipaliya Talluka Choka	87	32	55	77	71	6	72	69	3
04086600	Jhirpani	113	59	54	107	99	8	99	93	6
04086700	Markhandi	322	157	165	425	286	139	356	261	95
04086800	Dobi				----------Un-inhabited----------					
04086900	Mehgawan Talluka Choka				----------Un-inhabited----------					
04087000	Modakpur	178	86	92	220	132	88	160	114	46
04087100	Narendrapur				----------Un-inhabited----------					
04087200	Chainpura Ta. Choka				----------Un-inhabited----------					
04087300	Bankori	118	59	59	212	128	84	129	105	24
04087400	Bhainsa	242	103	139	348	230	118	314	217	97
04087500	Ghoghari	175	89	86	254	162	92	95	92	3
04087600	Madni	99	46	53	121	91	30	58	58	-
04087700	Tinsua	116	61	55	275	144	131	173	107	66
04087800	Kakarua Anchharam				----------Un-inhabited----------					
04087900	Kunda	206	81	125	273	239	34	228	221	7
04088000	Choka Bakhatsingh	64	22	42	89	56	33	49	43	6
04088100	Mahua Kheda Singhai				----------Un-inhabited----------					
04088200	Barha	136	65	71	156	118	38	102	98	4
04088300	Majhgawa Sani	121	59	62	144	111	33	138	108	30
04088400	Kenkda				----------Un-inhabited----------					
04088500	Chouka Beragi	1	-	1	1	1	-	1	1	-
04088600	Gorkha	125	59	66	193	133	60	137	122	15
04088700	Lawapani				----------Un-inhabited----------					
04088800	Maddeora	31	13	18	64	41	23	63	40	23
04088900	Khiriya Ta Papda	31	13	18	52	31	21	52	31	21
04089000	Padariya Rajadhar	202	92	110	304	213	91	206	183	23
04089100	Rampura	157	70	87	218	118	100	105	96	9
04089200	Kakrua Gulab	94	47	47	179	99	80	93	83	10
04089300	Sakarda	100	44	56	174	108	66	88	84	4
04089400	Deori	90	33	57	119	69	50	59	56	3
04089500	Umarhari Ta.Papda	108	52	56	80	45	35	46	44	2
04089600	Kanjela	158	66	92	182	98	84	96	94	2
04089700	Mawai	262	118	144	344	229	115	238	219	19
04089800	Nagjhirl	259	101	158	256	135	121	254	135	119
04089900	Kishangarh	12	6	6	10	7	3	10	7	3
04090000	Padariya Sitaram	155	62	93	174	94	80	174	94	80
04090100	Papda	108	56	52	173	109	64	93	92	1
04090200	Bareli	43	19	24	69	41	28	38	38	-
04090300	Dhilwar	173	75	98	312	172	140	169	164	5
04090400	Anghori				----------Un-inhabited----------					
04090500	Tekapur Khurd	236	101	135	210	200	10	177	175	2
04090600	Suneti	289	135	154	398	261	137	285	240	45
04090700	Ghana Khurd	101	42	59	135	98	37	103	93	10
04090800	Amouli	93	38	55	91	54	37	56	51	5
04090900	Dehgawan	153	66	87	234	143	91	159	139	20
04091000	Ratanhari	198	96	102	384	230	154	203	201	2
04091100	Padariya Khurd	55	25	30	71	37	34	31	31	-
04091200	Bichhuwa Jagir	136	66	70	177	89	88	85	81	4
04091300	Sajkheda	70	35	35	72	72	-	25	25	-
04091400	Beelkheda Jagir	102	44	58	154	152	2	78	78	-
04091500	Boriya Jagir	78	38	40	83	62	21	75	62	13
04091600	Kheri Ta Padariya	88	36	52	83	66	17	83	66	17
04091700	Madhiya Gusain	88	39	49	131	91	40	130	90	40
04091800	Jasrathi	169	76	93	293	223	70	225	213	12
04091900	Anwariya	50	24	26	79	58	21	65	55	10
04092000	Ghana Kalan	289	113	176	296	205	91	292	204	88
04092100	Bersala Jagir	77	36	41	172	95	77	103	81	22

CENSUS ABSTRACT
Begamganj

Industrial category of main workers													
Cultivators			Agricultural labourers			Household industry workers			Other workers			Name of Village
Persons	Males	Females	Persons	Males	Females	Persons	Males	Females	Persons	Males	Females	
29	30	31	32	33	34	35	36	37	38	39	40	2
				----------Un-inhabited----------								Suja
79	78	1	22	19	3	-	-	-	6	6	-	Jamaniya Jamshah
56	56	-	7	7	-	5	2	3	4	4	-	Pipaliya Talluka Choka
58	58	-	25	23	2	13	10	3	3	2	1	Jhirpani
105	90	15	187	125	62	25	11	14	39	35	4	Markhandi
				----------Un-inhabited----------								Dobi
				----------Un-inhabited----------								Mehgawan Talluka Choka
67	54	13	67	41	26	17	11	6	9	8	1	Modakpur
				----------Un-inhabited----------								Narendrapur
				----------Un-inhabited----------								Chainpura Ta. Choka
73	60	13	47	37	10	4	3	1	5	5	-	Bankori
187	147	40	55	51	4	56	9	47	16	10	6	Bhainsa
62	61	1	17	17	-	12	12	-	4	2	2	Ghoghari
47	47	-	6	6	-	3	3	-	2	2	-	Madni
159	96	63	9	7	2	1	1	-	4	3	1	Tinsua
				----------Un-inhabited----------								Kakarua Anchharam
155	152	3	39	37	2	11	10	1	23	22	1	Kunda
13	13	-	4	4	-	31	25	6	1	1	-	Choka Bakhatsingh
				----------Un-inhabited----------								Mahua Kheda Singhai
66	65	1	24	22	2	4	4	-	8	7	1	Barha
43	43	-	62	47	15	20	7	13	13	11	2	Majhgawa Sani
				----------Un-inhabited----------								Kenkda
1	1	-	-	-	-	-	-	-	-	-	-	Chouka Beragi
48	48	-	59	58	1	24	11	13	6	5	1	Gorkha
				----------Un-inhabited----------								Lawapani
47	30	17	13	8	5	2	1	1	1	1	-	Maddeora
39	24	15	13	7	6	-	-	-	-	-	-	Khiriya Ta Papda
90	86	4	67	59	8	20	12	8	29	26	3	Padariya Rajadhar
56	54	2	35	32	3	9	5	4	5	5	-	Rampura
74	68	6	15	12	3	2	1	1	2	2	-	Kakrua Gulab
67	65	2	16	16	-	2	-	2	3	3	-	Sakarda
32	30	2	24	23	1	-	-	-	3	3	-	Deori
32	31	1	7	7	-	4	3	1	3	3	-	Umarhari Ta.Papda
47	47	-	4	4	-	20	20	-	25	23	2	Kanjela
148	142	6	63	52	11	3	1	2	24	24	-	Mawai
202	115	87	51	19	32	-	-	-	1	1	-	Nagjhirl
10	7	3	-	-	-	-	-	-	-	-	-	Kishangarh
164	89	75	8	4	4	-	-	-	2	1	1	Padariya Sitaram
29	29	-	47	47	-	7	7	-	10	9	1	Papda
18	18	-	18	18	-	1	1	-	1	1	-	Bareli
106	105	1	49	47	2	-	-	-	14	12	2	Dhilwar
				----------Un-inhabited----------								Anghori
126	126	-	43	42	1	2	2	-	6	5	1	Tekapur Khurd
135	134	1	69	65	4	62	28	34	19	13	6	Suneti
47	47	-	38	36	2	9	2	7	9	8	1	Ghana Khurd
38	36	2	16	13	3	-	-	-	2	2	-	Amouli
91	89	2	66	48	18	-	-	-	2	2	-	Dehgawan
197	196	1	2	2	-	1	-	1	3	3	-	Ratanhari
29	29	-	2	2	-	-	-	-	-	-	-	Padariya Khurd
66	65	1	2	1	1	-	-	-	17	15	2	Bichhuwa Jagir
25	25	-	-	-	-	-	-	-	-	-	-	Sajkheda
70	70	-	6	6	-	1	1	-	1	1	-	Beelkheda Jagir
54	51	3	19	9	10	-	-	-	2	2	-	Boriya Jagir
68	56	12	14	9	5	-	-	-	1	1	-	Kheri Ta Padariya
91	65	26	38	24	14	-	-	-	1	1	-	Madhiya Gusain
154	150	4	56	50	6	5	4	1	10	9	1	Jasrathi
55	48	7	2	1	1	1	1	-	7	5	2	Anwariya
216	156	60	40	25	15	30	18	12	6	5	1	Ghana Kalan
101	79	22	1	1	-	-	-	-	1	1	-	Bersala Jagir

VILLAGE PRIMARY
C D Block -

Location code number	Name of Village	Marginal workers			Industrial category					
					Cultivators			Agricultural labourers		
		Persons	Males	Females	Persons	Males	Females	Persons	Males	Females
1	2	41	42	43	44	45	46	47	48	49
04086300	Suja				----------Un-inhabited----------					
04086400	Jamaniya Jamshah	-	-	-	-	-	-	-	-	-
04086500	Pipaliya Talluka Choka	5	2	3	-	-	-	3	1	2
04086600	Jhirpani	8	6	2	2	2	-	1	1	-
04086700	Markhandi	69	25	44	13	8	5	36	6	30
04086800	Dobi				----------Un-inhabited----------					
04086900	Mehgawan Talluka Choka				----------Un-inhabited----------					
04087000	Modakpur	60	18	42	18	5	13	13	3	10
04087100	Narendrapur				----------Un-inhabited----------					
04087200	Chainpura Ta. Choka				----------Un-inhabited----------					
04087300	Bankori	83	23	60	33	10	23	33	8	25
04087400	Bhainsa	34	13	21	22	4	18	10	8	2
04087500	Ghoghari	159	70	89	3	2	1	75	46	29
04087600	Madni	63	33	30	6	4	2	40	27	13
04087700	Tinsua	102	37	65	3	-	3	94	36	58
04087800	Kakarua Anchharam				----------Un-inhabited----------					
04087900	Kunda	45	18	27	14	12	2	16	3	13
04088000	Choka Bakhatsingh	40	13	27	-	-	-	6	6	-
04088100	Mahua Kheda Singhai				----------Un-inhabited----------					
04088200	Barha	54	20	34	1	1	-	27	15	12
04088300	Majhgawa Sani	6	3	3	-	-	-	6	3	3
04088400	Kenkda				----------Un-inhabited----------					
04088500	Chouka Beragi	-	-	-	-	-	-	-	-	-
04088600	Gorkha	56	11	45	-	-	-	44	11	33
04088700	Lawapani				----------Un-inhabited----------					
04088800	Maddeora	1	1	-	-	-	-	1	1	-
04088900	Khiriya Ta Papda	-	-	-	-	-	-	-	-	-
04089000	Padariya Rajadhar	98	30	68	37	9	28	21	12	9
04089100	Rampura	113	22	91	42	7	35	28	9	19
04089200	Kakrua Gulab	86	16	70	40	11	29	41	5	36
04089300	Sakarda	86	24	62	56	17	39	13	6	7
04089400	Deori	60	13	47	38	7	31	22	6	16
04089500	Umarhari Ta.Papda	34	1	33	12	-	12	5	1	4
04089600	Kanjela	86	4	82	34	1	33	3	1	2
04089700	Mawai	106	10	96	4	1	3	99	8	91
04089800	Nagjhirl	2	-	2	1	-	1	1	-	1
04089900	Kishangarh	-	-	-	-	-	-	-	-	-
04090000	Padariya Sitaram	-	-	-	-	-	-	-	-	-
04090100	Papda	80	17	63	1	1	-	73	10	63
04090200	Bareli	31	3	28	-	-	-	31	3	28
04090300	Dhilwar	143	8	135	8	5	3	135	3	132
04090400	Anghori				----------Un-inhabited----------					
04090500	Tekapur Khurd	33	25	8	7	7	-	21	13	8
04090600	Suneti	113	21	92	9	-	9	78	15	63
04090700	Ghana Khurd	32	5	27	1	1	-	11	4	7
04090800	Amouli	35	3	32	1	1	-	32	2	30
04090900	Dehgawan	75	4	71	12	2	10	63	2	61
04091000	Ratanhari	181	29	152	11	2	9	170	27	143
04091100	Padariya Khurd	40	6	34	3	-	3	37	6	31
04091200	Bichhuwa Jagir	92	8	84	3	-	3	89	8	81
04091300	Sajkheda	47	47	-	-	-	-	47	47	-
04091400	Beelkheda Jagir	76	74	2	1	-	1	75	74	1
04091500	Boriya Jagir	8	-	8	1	-	1	6	-	6
04091600	Kheri Ta Padariya	-	-	-	-	-	-	-	-	-
04091700	Madhiya Gusain	1	1	-	1	1	-	-	-	-
04091800	Jasrathi	68	10	58	45	7	38	22	2	20
04091900	Anwariya	14	3	11	11	2	9	1	-	1
04092000	Ghana Kalan	4	1	3	-	-	-	2	1	1
04092100	Bersala Jagir	69	14	55	4	1	3	65	13	52

CENSUS ABSTRACT
Begamganj

of marginal workers

Household industry workers			Other workers			Non-workers			Name of Village	Location code number
Persons	Males	Females	Persons	Males	Females	Persons	Males	Females		
50	51	52	53	54	55	56	57	58	2	1
			----------Un-inhabited----------						Suja	04086300
-	-	-	-	-	-	330	116	214	Jamaniya Jamshah	04086400
2	1	1	-	-	-	252	109	143	Pipaliya Talluka Choka	04086500
4	2	2	1	1	-	290	123	167	Jhirpani	04086600
5	2	3	15	9	6	600	293	307	Markhandi	04086700
			----------Un-inhabited----------						Dobi	04086800
			----------Un-inhabited----------						Mehgawan Talluka Choka	04086900
20	1	19	9	9	-	245	108	137	Modakpur	04087000
			----------Un-inhabited----------						Narendrapur	04087100
			----------Un-inhabited----------						Chainpura Ta. Choka	04087200
13	2	11	4	3	1	176	93	83	Bankori	04087300
2	1	1	-	-	-	373	165	208	Bhainsa	04087400
81	22	59	-	-	-	284	133	151	Ghoghari	04087500
17	2	15	-	-	-	191	84	107	Madni	04087600
5	1	4	-	-	-	219	126	93	Tinsua	04087700
			----------Un-inhabited----------						Kakarua Anchharam	04087800
12	1	11	3	2	1	512	188	324	Kunda	04087900
34	7	27	-	-	-	53	22	31	Choka Bakhatsingh	04088000
			----------Un-inhabited----------						Mahua Kheda Singhai	04088100
23	3	20	3	1	2	234	102	132	Barha	04088200
-	-	-	-	-	-	242	110	132	Majhgawa Sani	04088300
			----------Un-inhabited----------						Kenkda	04088400
-	-	-	-	-	-	2	-	2	Chouka Beragi	04088500
12	-	12	-	-	-	243	102	141	Gorkha	04088600
			----------Un-inhabited----------						Lawapani	04088700
-	-	-	-	-	-	65	34	31	Maddeora	04088800
-	-	-	-	-	-	56	28	28	Khiriya Ta Papda	04088900
38	8	30	2	1	1	366	155	211	Padariya Rajadhar	04089000
41	4	37	2	2	-	206	108	98	Rampura	04089100
5	-	5	-	-	-	131	73	58	Kakrua Gulab	04089200
17	1	16	-	-	-	119	58	61	Sakarda	04089300
-	-	-	-	-	-	79	35	44	Deori	04089400
17	-	17	-	-	-	70	34	36	Umarhari Ta.Papda	04089500
49	2	47	-	-	-	144	79	65	Kanjela	04089600
-	-	-	3	1	2	473	214	259	Mawai	04089700
-	-	-	-	-	-	265	130	135	Nagjhirl	04089800
-	-	-	-	-	-	16	7	9	Kishangarh	04089900
-	-	-	-	-	-	127	72	55	Padariya Sitaram	04090000
6	6	-	-	-	-	184	93	91	Papda	04090100
-	-	-	-	-	-	56	34	22	Bareli	04090200
-	-	-	-	-	-	353	166	187	Dhilwar	04090300
			----------Un-inhabited----------						Anghori	04090400
-	-	-	5	5	-	536	183	353	Tekapur Khurd	04090500
22	2	20	4	4	-	496	215	281	Suneti	04090600
20	-	20	-	-	-	191	79	112	Ghana Khurd	04090700
2	-	2	-	-	-	106	49	57	Amouli	04090800
-	-	-	-	-	-	199	93	106	Dehgawan	04090900
-	-	-	-	-	-	321	172	149	Ratanhari	04091000
-	-	-	-	-	-	107	57	50	Padariya Khurd	04091100
-	-	-	-	-	-	290	162	128	Bichhuwa Jagir	04091200
-	-	-	-	-	-	146	50	96	Sajkheda	04091300
-	-	-	-	-	-	308	101	207	Beelkheda Jagir	04091400
1	-	1	-	-	-	186	94	92	Boriya Jagir	04091500
-	-	-	-	-	-	217	91	126	Kheri Ta Padariya	04091600
-	-	-	-	-	-	211	90	121	Madhiya Gusain	04091700
-	-	-	1	1	-	422	156	266	Jasrathi	04091800
2	1	1	-	-	-	117	41	76	Anwariya	04091900
2	-	2	-	-	-	401	157	244	Ghana Kalan	04092000
-	-	-	-	-	-	208	118	90	Bersala Jagir	04092100

VILLAGE PRIMARY
C D Block -

Location code number	Name of Village	Area of Village in hectares	Number of households	Total population (including institutional and houseless population)			Population in the age-group 0-6		
				Persons	Males	Females	Persons	Males	Females
1	2	3	4	5	6	7	8	9	10
04092200	Sultanganj	662.0	328	2,069	1,104	965	355	191	164
04092300	Keshlon Ta Padariya	387.0	75	525	285	240	131	71	60
04092400	Udka	578.0	187	985	539	446	209	104	105
04092500	Markheda Gulab	492.0	158	870	451	419	186	90	96
04092600	Tekapar Kalan	794.0	117	547	307	240	103	50	53
04092700	Berkhedi Rajaram	290.0	65	372	211	161	80	34	46
04092800	Jamuniya Ta.Padariya	387.0	33	185	100	85	33	16	17
04092900	Pipaliya Bicholi	573.0	135	840	475	365	147	87	60
04093000	Tinghara Munzapta	95.0			----------Un-inhabited----------				
04093100	Majgawan Munzapta	78.0	5	47	21	26	12	6	6
04093200	Bamhori Titor	526.0	85	563	286	277	81	35	46
04093300	Mehandi	218.0	27	185	97	88	43	21	22
04093400	Khajuriya Gusain	363.0	45	311	170	141	38	21	17
04093500	Tekapar Munzapta	267.0	40	199	110	89	11	5	6
04093600	Khamariya Ta Naigariya	185.0	70	325	172	153	30	17	13
04093700	Rehma	250.0	98	538	307	231	83	48	35
04093800	Patna Munzapta	173.0			----------Un-inhabited----------				
04093900	Sohanpur	247.0	48	289	166	123	46	21	25
04094000	Kerpani	352.0	66	374	206	168	54	31	23
04094100	Nayagaon	237.0	33	192	120	72	28	21	7
04094200	Khamkheda	344.0	89	582	324	258	100	45	55
04094300	Chargawan	188.0	52	262	146	116	40	22	18
04094400	Moiya	192.0	101	603	310	293	116	50	66
04094500	Gorakhpur	337.0	58	381	208	173	71	38	33
04094600	Mehgawan Ta Kothikho	246.0			----------Un-inhabited----------				
04094700	Gundrai	449.0	26	147	75	72	18	8	10
04094800	Jhamra	347.0	19	92	53	39	15	5	10
04094900	Tikari	260.0	37	178	97	81	28	17	11
04095000	Jamuniya Ta.Kothikho	456.0	88	429	226	203	63	25	38
04095100	Narayanpur	232.0	144	693	365	328	111	54	57
04095200	Bamhori (Ta Kothikho)	754.0	49	295	164	131	70	44	26
04095300	Tekapar Ta.Kothikho	658.0	127	768	414	354	127	59	68
04095400	Sunwaha	582.0	215	1,409	747	662	204	101	103
04095500	Kothikho	760.0	173	1,052	563	489	194	94	100
04095600	Chainpura Munzapta	1,060.0	32	195	103	92	35	17	18
04095700	Pandarbhata	754.0	191	986	537	449	186	110	76
04095800	Chandoda	299.0	24	166	81	85	33	15	18
04095900	Gopai	470.0	35	184	104	80	32	18	14
04096000	Jamuniya Pipaliya	993.0	102	590	342	248	90	55	35
04096100	Gulwada	585.0	215	1,302	706	596	229	123	106
04096200	Saikheda	210.0			----------Un-inhabited----------				
04096300	Masoor Bawli	304.0			----------Un-inhabited----------				
04096400	Naigadhiya	930.0	210	1,141	591	550	185	93	92
04096500	Deolapur Munzapta	434.0	26	140	66	74	26	12	14
04096600	Keshlon Ta.Naigadiya	211.0	29	159	90	69	29	11	18
04096700	Dungariya	410.0	114	576	329	247	121	76	45
04096800	Sihora Jagir	417.0	74	424	227	197	66	33	33
04096900	Khamariya Kalan	417.0	72	414	222	192	69	31	38
04097000	Badhiya	268.0			----------Un-inhabited----------				
04097100	Shahpur Sultanpur	404.0	186	1,025	532	493	209	100	109
04097200	Umarhari Ta.Silwani	404.0	179	1,076	588	488	194	90	104
04097300	Pipniya Jagir	523.0	89	461	244	217	85	45	40
04097400	Vagpura	268.0			----------Un-inhabited----------				
04097500	Rusïttampur	404.0			----------Un-inhabited----------				

CENSUS ABSTRACT

Begamganj

Scheduled Castes popuation			Scheduled Tribes population			Literates			
Persons	Males	Females	Persons	Males	Females	Persons	Males	Females	Name of Village
11	12	13	14	15	16	17	18	19	2
508	277	231	526	276	250	1,496	846	650	Sultanganj
-	-	-	10	5	5	193	131	62	Keshlon Ta Padariya
351	194	157	-	-	-	527	359	168	Udka
207	111	96	63	33	30	560	319	241	Markheda Gulab
161	90	71	242	133	109	313	209	104	Tekapar Kalan
92	52	40	28	17	11	238	161	77	Berkhedi Rajaram
-	-	-	89	49	40	92	59	33	Jamuniya Ta.Padariya
237	144	93	27	17	10	579	341	238	Pipaliya Bicholi
			----------Un-inhabited----------						Tinghara Munzapta
-	-	-	-	-	-	29	12	17	Majgawan Munzapta
68	34	34	88	46	42	399	223	176	Bamhori Titor
160	86	74	-	-	-	120	67	53	Mehandi
105	57	48	22	13	9	264	147	117	Khajuriya Gusain
63	35	28	9	6	3	184	104	80	Tekapar Munzapta
116	59	57	204	110	94	281	151	130	Khamariya Ta Naigariya
118	65	53	28	16	12	368	216	152	Rehma
			----------Un-inhabited----------						Patna Munzapta
119	69	50	30	16	14	197	129	68	Sohanpur
96	53	43	36	21	15	258	151	107	Kerpani
37	24	13	5	3	2	142	88	54	Nayagaon
163	84	79	-	-	-	257	179	78	Khamkheda
30	16	14	-	-	-	145	96	49	Chargawan
88	46	42	34	16	18	400	226	174	Moiya
65	32	33	48	29	19	282	156	126	Gorakhpur
			----------Un-inhabited----------						Mehgawan Ta Kothikho
27	17	10	66	32	34	122	65	57	Gundrai
26	16	10	-	-	-	70	45	25	Jhamra
44	28	16	55	32	23	115	70	45	Tikari
52	32	20	56	32	24	316	185	131	Jamuniya Ta.Kothikho
116	63	53	136	75	61	517	291	226	Narayanpur
80	48	32	53	27	26	188	105	83	Bamhori (Ta Kothikho)
139	73	66	45	25	20	581	337	244	Tekapar Ta.Kothikho
349	178	171	100	52	48	1,002	572	430	Sunwaha
346	183	163	99	56	43	690	409	281	Kothikho
20	9	11	39	25	14	145	78	67	Chainpura Munzapta
218	118	100	1	1	-	695	391	304	Pandarbhata
32	15	17	14	9	5	116	58	58	Chandoda
12	7	5	8	5	3	117	74	43	Gopai
46	31	15	-	-	-	419	252	167	Jamuniya Pipaliya
334	186	148	133	76	57	838	509	329	Gulwada
			----------Un-inhabited----------						Saikheda
			----------Un-inhabited----------						Masoor Bawli
278	148	130	71	30	41	843	449	394	Naigadhiya
21	11	10	31	17	14	102	50	52	Deolapur Munzapta
87	50	37	11	8	3	94	61	33	Keshlon Ta.Naigadiya
300	167	133	183	104	79	392	224	168	Dungariya
29	17	12	84	43	41	306	171	135	Sihora Jagir
92	48	44	84	42	42	223	137	86	Khamariya Kalan
			----------Un-inhabited----------						Badhiya
292	150	142	217	107	110	724	394	330	Shahpur Sultanpur
97	56	41	76	38	38	707	437	270	Umarhari Ta.Silwani
54	31	23	41	20	21	286	169	117	Pipniya Jagir
			----------Un-inhabited----------						Vagpura
			----------Un-inhabited----------						Rusïttampur

VILLAGE PRIMARY
C D Block -

Location code number	Name of Village	Illiterates			Total workers			Main workers		
		Persons	Males	Females	Persons	Males	Females	Persons	Males	Females
1	2	20	21	22	23	24	25	26	27	28
04092200	Sultanganj	573	258	315	740	514	226	503	448	55
04092300	Keshlon Ta Padariya	332	154	178	250	149	101	153	135	18
04092400	Udka	458	180	278	587	333	254	327	303	24
04092500	Markheda Gulab	310	132	178	347	226	121	241	201	40
04092600	Tekapar Kalan	234	98	136	331	189	142	227	158	69
04092700	Berkhedi Rajaram	134	50	84	153	131	22	152	131	21
04092800	Jamuniya Ta.Padariya	93	41	52	63	59	4	62	59	3
04092900	Pipaliya Bicholi	261	134	127	337	233	104	282	217	65
04093000	Tinghara Munzapta				----------Un-inhabited----------					
04093100	Majgawan Munzapta	18	9	9	21	11	10	11	11	-
04093200	Bamhori Titor	164	63	101	320	183	137	172	155	17
04093300	Mehandi	65	30	35	107	65	42	60	52	8
04093400	Khajuriya Gusain	47	23	24	198	114	84	113	111	2
04093500	Tekapar Munzapta	15	6	9	143	84	59	82	82	-
04093600	Khamariya Ta Naigariya	44	21	23	229	119	110	100	99	1
04093700	Rehma	170	91	79	140	136	4	140	136	4
04093800	Patna Munzapta				----------Un-inhabited----------					
04093900	Sohanpur	92	37	55	144	90	54	70	60	10
04094000	Kerpani	116	55	61	206	114	92	132	86	46
04094100	Nayagaon	50	32	18	109	70	39	61	46	15
04094200	Khamkheda	325	145	180	324	190	134	137	98	39
04094300	Chargawan	117	50	67	153	84	69	92	58	34
04094400	Moiya	203	84	119	336	185	151	168	160	8
04094500	Gorakhpur	99	52	47	186	103	83	90	90	-
04094600	Mehgawan Ta Kothikho				----------Un-inhabited----------					
04094700	Gundrai	25	10	15	78	42	36	38	37	1
04094800	Jhamra	22	8	14	58	38	20	36	36	-
04094900	Tikari	63	27	36	87	53	34	66	51	15
04095000	Jamuniya Ta.Kothikho	113	41	72	164	113	51	100	94	6
04095100	Narayanpur	176	74	102	289	211	78	189	180	9
04095200	Bamhori (Ta Kothikho)	107	59	48	187	103	84	127	75	52
04095300	Tekapar Ta.Kothikho	187	77	110	413	235	178	242	207	35
04095400	Sunwaha	407	175	232	632	399	233	427	359	68
04095500	Kothikho	362	154	208	468	306	162	262	239	23
04095600	Chainpura Munzapta	50	25	25	95	53	42	43	43	-
04095700	Pandarbhata	291	146	145	427	298	129	283	255	28
04095800	Chandoda	50	23	27	71	43	28	35	35	-
04095900	Gopai	67	30	37	99	58	41	95	56	39
04096000	Jamuniya Pipaliya	171	90	81	317	195	122	282	190	92
04096100	Gulwada	464	197	267	675	406	269	277	185	92
04096200	Saikheda				----------Un-inhabited----------					
04096300	Masoor Bawli				----------Un-inhabited----------					
04096400	Naigadhiya	298	142	156	594	366	228	412	341	71
04096500	Deolapur Munzapta	38	16	22	67	37	30	36	34	2
04096600	Keshlon Ta.Naigadiya	65	29	36	68	47	21	47	39	8
04096700	Dungariya	184	105	79	312	175	137	196	155	41
04096800	Sihora Jagir	118	56	62	227	138	89	195	132	63
04096900	Khamariya Kalan	191	85	106	210	140	70	192	140	52
04097000	Badhiya				----------Un-inhabited----------					
04097100	Shahpur Sultanpur	301	138	163	617	346	271	416	279	137
04097200	Umarhari Ta.Silwani	369	151	218	394	309	85	256	208	48
04097300	Pipniya Jagir	175	75	100	215	138	77	215	138	77
04097400	Vagpura				----------Un-inhabited----------					
04097500	Rusïttampur				----------Un-inhabited----------					

CENSUS ABSTRACT
Begamganj

Industrial category of main workers													
Cultivators			Agricultural labourers			Household industry workers			Other workers				
Persons	Males	Females	Persons	Males	Females	Persons	Males	Females	Persons	Males	Females	Name of Village	
29	30	31	32	33	34	35	36	37	38	39	40	2	
180	150	30	130	126	4	31	24	7	162	148	14	Sultanganj	
86	69	17	41	41	-	4	4	-	22	21	1	Keshlon Ta Padariya	
201	199	2	87	74	13	31	24	7	8	6	2	Udka	
120	107	13	92	79	13	14	4	10	15	11	4	Markheda Gulab	
38	37	1	164	100	64	18	14	4	7	7	-	Tekapar Kalan	
36	36	-	83	77	6	29	14	15	4	4	-	Berkhedi Rajaram	
28	28	-	33	30	3	-	-	-	1	1	-	Jamuniya Ta.Padariya	
164	128	36	100	73	27	2	2	-	16	14	2	Pipaliya Bicholi	
				----------Un-inhabited----------								Tinghara Munzapta	
10	10	-	1	1	-	-	-	-	-	-	-	Majgawan Munzapta	
96	89	7	63	55	8	4	4	-	9	7	2	Bamhori Titor	
9	9	-	42	40	2	6	-	6	3	3	-	Mehandi	
111	110	1	-	-	-	-	-	-	2	1	1	Khajuriya Gusain	
80	80	-	-	-	-	-	-	-	2	2	-	Tekapar Munzapta	
97	97	-	-	-	-	-	-	-	3	2	1	Khamariya Ta Naigariya	
106	103	3	30	30	-	1	1	-	3	2	1	Rehma	
				----------Un-inhabited----------								Patna Munzapta	
48	44	4	9	6	3	6	3	3	7	7	-	Sohanpur	
97	67	30	5	5	-	28	12	16	2	2	-	Kerpani	
50	38	12	5	4	1	5	3	2	1	1	-	Nayagaon	
131	93	38	1	1	-	1	-	1	4	4	-	Khamkheda	
84	52	32	6	4	2	-	-	-	2	2	-	Chargawan	
115	112	3	35	35	-	12	9	3	6	4	2	Moiya	
51	51	-	32	32	-	5	5	-	2	2	-	Gorakhpur	
				----------Un-inhabited----------								Mehgawan Ta Kothikho	
20	20	-	13	13	-	1	-	1	4	4	-	Gundrai	
28	28	-	7	7	-	1	1	-	-	-	-	Jhamra	
9	7	2	52	39	13	1	1	-	4	4	-	Tikari	
54	51	3	33	31	2	1	1	-	12	11	1	Jamuniya Ta.Kothikho	
106	104	2	73	67	6	1	-	1	9	9	-	Narayanpur	
43	38	5	33	28	5	47	6	41	4	3	1	Bamhori (Ta Kothikho)	
155	140	15	54	45	9	16	9	7	17	13	4	Tekapar Ta.Kothikho	
266	253	13	93	69	24	39	12	27	29	25	4	Sunwaha	
111	109	2	89	87	2	25	9	16	37	34	3	Kothikho	
37	37	-	1	1	-	1	1	-	4	4	-	Chainpura Munzapta	
235	216	19	19	13	6	8	7	1	21	19	2	Pandarbhata	
33	33	-	-	-	-	2	2	-	-	-	-	Chandoda	
60	34	26	33	20	13	1	1	-	1	1	-	Gopai	
165	105	60	95	65	30	-	-	-	22	20	2	Jamuniya Pipaliya	
216	139	77	40	26	14	2	2	-	19	18	1	Gulwada	
				----------Un-inhabited----------								Saikheda	
				----------Un-inhabited----------								Masoor Bawli	
299	249	50	49	39	10	9	4	5	55	49	6	Naigadhiya	
18	18	-	16	14	2	-	-	-	2	2	-	Deolapur Munzapta	
26	19	7	3	3	-	-	-	-	18	17	1	Keshlon Ta.Naigadiya	
70	63	7	73	68	5	31	6	25	22	18	4	Dungariya	
126	84	42	61	43	18	5	4	1	3	1	2	Sihora Jagir	
95	71	24	87	61	26	4	2	2	6	6	-	Khamariya Kalan	
				----------Un-inhabited----------								Badhiya	
143	99	44	241	157	84	18	13	5	14	10	4	Shahpur Sultanpur	
231	191	40	21	15	6	-	-	-	4	2	2	Umarhari Ta.Silwani	
145	97	48	66	38	28	2	1	1	2	2	-	Pipniya Jagir	
				----------Un-inhabited----------								Vagpura	
				----------Un-inhabited----------								Rusïttampur	

VILLAGE PRIMARY
C D Block -

Location code number	Name of Village	Marginal workers			Industrial category					
					Cultivators			Agricultural labourers		
		Persons	Males	Females	Persons	Males	Females	Persons	Males	Females
1	2	41	42	43	44	45	46	47	48	49
04092200	Sultanganj	237	66	171	45	11	34	136	44	92
04092300	Keshlon Ta Padariya	97	14	83	7	-	7	63	12	51
04092400	Udka	260	30	230	10	10	-	175	16	159
04092500	Markheda Gulab	106	25	81	53	13	40	44	12	32
04092600	Tekapar Kalan	104	31	73	8	7	1	93	24	69
04092700	Berkhedi Rajaram	1	-	1	-	-	-	-	-	-
04092800	Jamuniya Ta.Padariya	1	-	1	-	-	-	1	-	1
04092900	Pipaliya Bicholi	55	16	39	3	1	2	6	3	3
04093000	Tinghara Munzapta				----------Un-inhabited----------					
04093100	Majgawan Munzapta	10	-	10	2	-	2	8	-	8
04093200	Bamhori Titor	148	28	120	29	8	21	101	19	82
04093300	Mehandi	47	13	34	2	-	2	19	12	7
04093400	Khajuriya Gusain	85	3	82	84	3	81	1	-	1
04093500	Tekapar Munzapta	61	2	59	61	2	59	-	-	-
04093600	Khamariya Ta Naigariya	129	20	109	128	19	109	1	1	-
04093700	Rehma	-	-	-	-	-	-	-	-	-
04093800	Patna Munzapta				----------Un-inhabited----------					
04093900	Sohanpur	74	30	44	43	15	28	4	1	3
04094000	Kerpani	74	28	46	45	13	32	6	2	4
04094100	Nayagaon	48	24	24	33	14	19	3	1	2
04094200	Khamkheda	187	92	95	7	4	3	99	49	50
04094300	Chargawan	61	26	35	22	9	13	31	15	16
04094400	Moiya	168	25	143	91	14	77	77	11	66
04094500	Gorakhpur	96	13	83	53	11	42	40	2	38
04094600	Mehgawan Ta Kothikho				----------Un-inhabited----------					
04094700	Gundrai	40	5	35	13	1	12	24	4	20
04094800	Jhamra	22	2	20	11	1	10	3	1	2
04094900	Tikari	21	2	19	1	-	1	19	2	17
04095000	Jamuniya Ta.Kothikho	64	19	45	4	3	1	16	15	1
04095100	Narayanpur	100	31	69	14	5	9	58	24	34
04095200	Bamhori (Ta Kothikho)	60	28	32	34	18	16	16	8	8
04095300	Tekapar Ta.Kothikho	171	28	143	111	20	91	41	7	34
04095400	Sunwaha	205	40	165	11	2	9	151	31	120
04095500	Kothikho	206	67	139	47	14	33	96	37	59
04095600	Chainpura Munzapta	52	10	42	47	5	42	-	-	-
04095700	Pandarbhata	144	43	101	52	1	51	37	18	19
04095800	Chandoda	36	8	28	19	-	19	17	8	9
04095900	Gopai	4	2	2	2	-	2	2	2	-
04096000	Jamuniya Pipaliya	35	5	30	20	1	19	14	3	11
04096100	Gulwada	398	221	177	38	26	12	358	194	164
04096200	Saikheda				----------Un-inhabited----------					
04096300	Masoor Bawli				----------Un-inhabited----------					
04096400	Naigadhiya	182	25	157	131	17	114	34	7	27
04096500	Deolapur Munzapta	31	3	28	16	3	13	15	-	15
04096600	Keshlon Ta.Naigadiya	21	8	13	3	-	3	1	-	1
04096700	Dungariya	116	20	96	26	5	21	42	11	31
04096800	Sihora Jagir	32	6	26	25	3	22	7	3	4
04096900	Khamariya Kalan	18	-	18	12	-	12	6	-	6
04097000	Badhiya				----------Un-inhabited----------					
04097100	Shahpur Sultanpur	201	67	134	87	28	59	98	32	66
04097200	Umarhari Ta.Silwani	138	101	37	2	2	-	135	99	36
04097300	Pipniya Jagir	-	-	-	-	-	-	-	-	-
04097400	Vagpura				----------Un-inhabited----------					
04097500	Rusïttampur				----------Un-inhabited----------					

CENSUS ABSTRACT
Begamganj

of marginal workers

Household industry workers			Other workers			Non-workers			Name of Village	Location code number
Persons	Males	Females	Persons	Males	Females	Persons	Males	Females		
50	51	52	53	54	55	56	57	58	2	1
41	1	40	15	10	5	1,329	590	739	Sultanganj	04092200
24	-	24	3	2	1	275	136	139	Keshlon Ta Padariya	04092300
71	1	70	4	3	1	398	206	192	Udka	04092400
9	-	9	-	-	-	523	225	298	Markheda Gulab	04092500
3	-	3	-	-	-	216	118	98	Tekapar Kalan	04092600
1	-	1	-	-	-	219	80	139	Berkhedi Rajaram	04092700
-	-	-	-	-	-	122	41	81	Jamuniya Ta.Padariya	04092800
45	11	34	1	1	-	503	242	261	Pipaliya Bicholi	04092900
			----------Un-inhabited----------						Tinghara Munzapta	04093000
-	-	-	-	-	-	26	10	16	Majgawan Munzapta	04093100
18	1	17	-	-	-	243	103	140	Bamhori Titor	04093200
26	1	25	-	-	-	78	32	46	Mehandi	04093300
-	-	-	-	-	-	113	56	57	Khajuriya Gusain	04093400
-	-	-	-	-	-	56	26	30	Tekapar Munzapta	04093500
-	-	-	-	-	-	96	53	43	Khamariya Ta Naigariya	04093600
-	-	-	-	-	-	398	171	227	Rehma	04093700
			----------Un-inhabited----------						Patna Munzapta	04093800
21	12	9	6	2	4	145	76	69	Sohanpur	04093900
22	13	9	1	-	1	168	92	76	Kerpani	04094000
12	9	3	-	-	-	83	50	33	Nayagaon	04094100
79	37	42	2	2	-	258	134	124	Khamkheda	04094200
7	2	5	1	-	1	109	62	47	Chargawan	04094300
-	-	-	-	-	-	267	125	142	Moiya	04094400
3	-	3	-	-	-	195	105	90	Gorakhpur	04094500
			----------Un-inhabited----------						Mehgawan Ta Kothikho	04094600
3	-	3	-	-	-	69	33	36	Gundrai	04094700
8	-	8	-	-	-	34	15	19	Jhamra	04094800
1	-	1	-	-	-	91	44	47	Tikari	04094900
43	1	42	1	-	1	265	113	152	Jamuniya Ta.Kothikho	04095000
28	2	26	-	-	-	404	154	250	Narayanpur	04095100
9	2	7	1	-	1	108	61	47	Bamhori (Ta Kothikho)	04095200
17	1	16	2	-	2	355	179	176	Tekapar Ta.Kothikho	04095300
40	5	35	3	2	1	777	348	429	Sunwaha	04095400
48	6	42	15	10	5	584	257	327	Kothikho	04095500
-	-	-	5	5	-	100	50	50	Chainpura Munzapta	04095600
46	16	30	9	8	1	559	239	320	Pandarbhata	04095700
-	-	-	-	-	-	95	38	57	Chandoda	04095800
-	-	-	-	-	-	85	46	39	Gopai	04095900
-	-	-	1	1	-	273	147	126	Jamuniya Pipaliya	04096000
1	-	1	1	1	-	627	300	327	Gulwada	04096100
			----------Un-inhabited----------						Saikheda	04096200
			----------Un-inhabited----------						Masoor Bawli	04096300
16	-	16	1	1	-	547	225	322	Naigadhiya	04096400
-	-	-	-	-	-	73	29	44	Deolapur Munzapta	04096500
12	4	8	5	4	1	91	43	48	Keshlon Ta.Naigadiya	04096600
47	3	44	1	1	-	264	154	110	Dungariya	04096700
-	-	-	-	-	-	197	89	108	Sihora Jagir	04096800
-	-	-	-	-	-	204	82	122	Khamariya Kalan	04096900
			----------Un-inhabited----------						Badhiya	04097000
12	4	8	4	3	1	408	186	222	Shahpur Sultanpur	04097100
-	-	-	1	-	1	682	279	403	Umarhari Ta.Silwani	04097200
-	-	-	-	-	-	246	106	140	Pipniya Jagir	04097300
			----------Un-inhabited----------						Vagpura	04097400
			----------Un-inhabited----------						Rusïttampur	04097500

VILLAGE PRIMARY
C D Block -

Location code number	Name of Village	Area of Village in hectares	Number of households	Total population (including institutional and houseless population)			Population in the age-group 0-6		
				Persons	Males	Females	Persons	Males	Females
1	2	3	4	5	6	7	8	9	10
0004	**Obedullaganj (Total)**		**25,725**	**144,904**	**76,489**	**68,415**	**29,170**	**15,052**	**14,118**
0004	**Obedullaganj (Rural)**		**25,725**	**144,904**	**76,489**	**68,415**	**29,170**	**15,052**	**14,118**
0004	**Obedullaganj (Urban)**		-	-	-	-	-	-	-
	Obedullaganj (Rural)								
04097600	Polaha	709.0	315	1,747	935	812	285	156	129
04097700	Dhankhedi	123.0	30	157	84	73	25	16	9
04097800	Guradiya	606.0	99	581	292	289	131	64	67
04097900	Samnapur Khurd	191.0	79	416	209	207	101	63	38
04098000	Nador	702.0	168	850	432	418	167	92	75
04098100	Barkheda Setu	487.0	142	892	472	420	236	109	127
04098200	Tumda Kheda	1,616.0	91	581	286	295	127	58	69
04098300	Thikari	419.0	27	170	84	86	37	16	21
04098400	Dahod	1,949.0	527	2,864	1,507	1,357	473	262	211
04098500	Sirari	556.0			----------Un-inhabited----------				
04098600	Kumdi Bithori	1,130.0	194	1,103	577	526	270	133	137
04098700	Padoniya	740.0	159	769	404	365	136	71	65
04098800	Hameeri	192.0	23	117	70	47	17	13	4
04098900	Itaya Khurd	181.0	47	284	158	126	45	24	21
04099000	Mundla	170.0	37	244	134	110	43	21	22
04099100	Bamuliya Pawar	343.0	60	346	182	164	71	39	32
04099200	Khejdi	91.0			----------Un-inhabited----------				
04099300	Pipliya Gajju	326.0	288	1,461	786	675	289	168	121
04099400	Sarakiya	675.0	414	2,045	1,152	893	418	205	213
04099500	Bersiya	161.0	128	581	301	280	110	53	57
04099600	Shobhapur	111.0	7	47	26	21	7	2	5
04099700	Simrai	379.0	330	1,460	768	692	258	127	131
04099800	Itaya Kalan	377.0	106	651	343	308	112	62	50
04099900	Khamkheda	200.0	57	281	148	133	51	28	23
04100000	Nayapura Mewati	194.0	171	870	439	431	154	70	84
04100100	Jhalar Kalan	123.0	93	403	211	192	100	48	52
04100200	Noorganj	1,838.0	422	2,459	1,316	1,143	450	230	220
04100300	Semra	110.0	12	99	49	50	16	5	11
04100400	Nanakhedi	161.0	149	800	434	366	141	82	59
04100500	Mandkansiya	303.0	85	531	288	243	113	54	59
04100600	Premtalab	440.0	179	1,022	525	497	145	81	64
04100700	Harrai	1,210.0	171	1,096	564	532	215	114	101
04100800	Dhabla	265.0	25	158	90	68	30	18	12
04100900	Kumhariya	1,171.0	40	184	95	89	38	14	24
04101000	Jabra Malkhar	7,791.0	210	1,477	744	733	445	216	229
04101100	Bawadiya Gondi	906.0	45	217	116	101	29	14	15
04101200	Imaliya Gondi	639.0	76	403	194	209	76	38	38
04101300	Pathar Kansiya	298.0	55	314	167	147	50	28	22
04101400	Malikhedi	104.0	1	4	4	-	-	-	-
04101500	Diwatiya	3,120.0	591	3,299	1,687	1,612	577	291	286
04101600	Tigariya	802.0	104	639	351	288	101	57	44
04101700	Koka Khoh	729.0			----------Un-inhabited----------				
04101800	Nasipur	370.0	41	271	137	134	63	29	34
04101900	Bhoot Palasi	1,527.0	47	273	143	130	59	26	33
04102000	Bamnai	1,387.0	110	540	285	255	105	66	39
04102100	Goutampur	764.0	416	3,030	1,591	1,439	790	404	386
04102200	Kesalwada	432.0	22	132	69	63	38	20	18
04102300	Tamot	1,317.0	731	4,010	2,095	1,915	639	333	306
04102400	Beel Khedi	621.0	95	579	304	275	95	46	49
04102500	Jaithar	223.0	40	242	130	112	57	30	27
04102600	Bhounrasa	249.0	17	101	51	50	24	10	14
04102700	Barkheda	314.0	282	1,606	827	779	275	141	134
04102800	Kherichouka	3,267.0	37	175	96	79	38	20	18
04102900	Piplani Kalan	1,296.0			----------Un-inhabited----------				
04103000	Borda	500.0	28	244	127	117	53	25	28

CENSUS ABSTRACT
Obedullaganj

Scheduled Castes popuation			Scheduled Tribes population			Literates			
Persons	Males	Females	Persons	Males	Females	Persons	Males	Females	Name of Village
11	12	13	14	15	16	17	18	19	2
18,252	**9,745**	**8,507**	**47,449**	**24,430**	**23,019**	**74,458**	**46,653**	**27,805**	**Obedullaganj (Total)**
18,252	**9,745**	**8,507**	**47,449**	**24,430**	**23,019**	**74,458**	**46,653**	**27,805**	**Obedullaganj (Rural)**
-	**-**	**-**	**-**	**-**	**-**	**-**	**-**	**-**	**Obedullaganj (Urban)**
									Obedullaganj (Rural)
140	80	60	83	42	41	1,165	694	471	Polaha
10	6	4	-	-	-	108	65	43	Dhankhedi
62	31	31	226	115	111	330	191	139	Guradiya
93	45	48	61	29	32	191	117	74	Samnapur Khurd
247	122	125	272	138	134	563	301	262	Nador
23	13	10	635	331	304	191	135	56	Barkheda Setu
18	8	10	511	251	260	188	105	83	Tumda Kheda
35	20	15	91	45	46	83	51	32	Thikari
325	173	152	755	399	356	1,696	1,014	682	Dahod
			----------Un-inhabited----------						Sirari
39	20	19	950	489	461	264	209	55	Kumdi Bithori
145	71	74	220	115	105	394	253	141	Padoniya
65	38	27	9	6	3	95	55	40	Hameeri
176	98	78	-	-	-	216	128	88	Itaya Khurd
26	14	12	24	11	13	176	107	69	Mundla
124	62	62	-	-	-	228	129	99	Bamuliya Pawar
			----------Un-inhabited----------						Khejdi
243	129	114	40	22	18	932	580	352	Pipliya Gajju
282	155	127	128	82	46	1,227	825	402	Sarakiya
19	9	10	131	54	77	289	202	87	Bersiya
3	1	2	-	-	-	32	20	12	Shobhapur
104	59	45	53	36	17	950	564	386	Simrai
102	56	46	143	73	70	448	244	204	Itaya Kalan
61	30	31	70	42	28	172	108	64	Khamkheda
118	64	54	115	65	50	582	337	245	Nayapura Mewati
110	54	56	82	46	36	227	140	87	Jhalar Kalan
511	280	231	607	339	268	1,567	981	586	Noorganj
-	-	-	-	-	-	58	38	20	Semra
131	67	64	267	150	117	416	261	155	Nanakhedi
108	63	45	25	12	13	299	204	95	Mandkansiya
262	131	131	233	104	129	575	344	231	Premtalab
94	51	43	814	418	396	564	357	207	Harrai
24	15	9	86	50	36	65	42	23	Dhabla
28	16	12	60	31	29	69	44	25	Kumhariya
24	14	10	1,433	720	713	273	198	75	Jabra Malkhar
7	3	4	113	56	57	86	60	26	Bawadiya Gondi
9	6	3	332	160	172	211	120	91	Imaliya Gondi
65	34	31	-	-	-	132	94	38	Pathar Kansiya
-	-	-	-	-	-	4	4	-	Malikhedi
386	201	185	598	292	306	1,847	1,128	719	Diwatiya
51	30	21	181	91	90	375	252	123	Tigariya
			----------Un-inhabited----------						Koka Khoh
23	12	11	180	91	89	125	82	43	Nasipur
-	-	-	266	140	126	114	84	30	Bhoot Palasi
47	24	23	348	186	162	266	157	109	Bamnai
1,046	570	476	1,401	714	687	734	513	221	Goutampur
-	-	-	130	67	63	44	26	18	Kesalwada
691	374	317	466	227	239	2,459	1,512	947	Tamot
31	15	16	180	90	90	370	210	160	Beel Khedi
-	-	-	36	19	17	124	82	42	Jaithar
2	1	1	94	47	47	59	35	24	Bhounrasa
79	30	49	168	79	89	1,191	649	542	Barkheda
-	-	-	171	94	77	109	64	45	Kherichouka
			----------Un-inhabited----------						Piplani Kalan
12	7	5	201	103	98	131	84	47	Borda

VILLAGE PRIMARY
C D Block -

Location code number	Name of Village	Illiterates			Total workers			Main workers		
		Persons	Males	Females	Persons	Males	Females	Persons	Males	Females
1	2	20	21	22	23	24	25	26	27	28
0004	**Obedullaganj (Total)**	**70,446**	**29,836**	**40,610**	**56,890**	**37,228**	**19,662**	**40,919**	**31,150**	**9,769**
0004	**Obedullaganj (Rural)**	**70,446**	**29,836**	**40,610**	**56,890**	**37,228**	**19,662**	**40,919**	**31,150**	**9,769**
0004	**Obedullaganj (Urban)**	**-**	**-**	**-**	**-**	**-**	**-**	**-**	**-**	**-**
	Obedullaganj (Rural)									
04097600	Polaha	582	241	341	774	432	342	344	312	32
04097700	Dhankhedi	49	19	30	48	40	8	47	39	8
04097800	Guradiya	251	101	150	198	143	55	193	142	51
04097900	Samnapur Khurd	225	92	133	215	103	112	152	93	59
04098000	Nador	287	131	156	382	231	151	257	214	43
04098100	Barkheda Setu	701	337	364	406	243	163	206	147	59
04098200	Tumda Kheda	393	181	212	271	149	122	263	142	121
04098300	Thikari	87	33	54	77	45	32	70	40	30
04098400	Dahod	1,168	493	675	1,211	776	435	868	666	202
04098500	Sirari				----------Un-inhabited----------					
04098600	Kumdi Bithori	839	368	471	548	303	245	252	203	49
04098700	Padoniya	375	151	224	327	192	135	168	163	5
04098800	Hameeri	22	15	7	34	33	1	34	33	1
04098900	Itaya Khurd	68	30	38	74	66	8	74	66	8
04099000	Mundla	68	27	41	73	64	9	73	64	9
04099100	Bamuliya Pawar	118	53	65	106	86	20	74	68	6
04099200	Khejdi				----------Un-inhabited----------					
04099300	Pipliya Gajju	529	206	323	434	381	53	320	303	17
04099400	Sarakiya	818	327	491	655	612	43	609	575	34
04099500	Bersiya	292	99	193	221	140	81	216	138	78
04099600	Shobhapur	15	6	9	17	15	2	17	15	2
04099700	Simrai	510	204	306	453	418	35	430	409	21
04099800	Itaya Kalan	203	99	104	187	162	25	64	60	4
04099900	Khamkheda	109	40	69	132	71	61	88	55	33
04100000	Nayapura Mewati	288	102	186	317	231	86	215	180	35
04100100	Jhalar Kalan	176	71	105	128	114	14	124	112	12
04100200	Noorganj	892	335	557	870	651	219	797	632	165
04100300	Semra	41	11	30	27	26	1	27	26	1
04100400	Nanakhedi	384	173	211	347	207	140	118	107	11
04100500	Mandkansiya	232	84	148	204	154	50	146	140	6
04100600	Premtalab	447	181	266	409	277	132	405	274	131
04100700	Harrai	532	207	325	476	256	220	276	219	57
04100800	Dhabla	93	48	45	44	39	5	44	39	5
04100900	Kumhariya	115	51	64	53	45	8	50	42	8
04101000	Jabra Malkhar	1,204	546	658	619	328	291	355	226	129
04101100	Bawadiya Gondi	131	56	75	78	52	26	63	46	17
04101200	Imaliya Gondi	192	74	118	188	96	92	141	75	66
04101300	Pathar Kansiya	182	73	109	175	98	77	137	74	63
04101400	Malikhedi	-	-	-	4	4	-	4	4	-
04101500	Diwatiya	1,452	559	893	1,075	806	269	616	564	52
04101600	Tigariya	264	99	165	263	184	79	191	171	20
04101700	Koka Khoh				----------Un-inhabited----------					
04101800	Nasipur	146	55	91	72	66	6	30	28	2
04101900	Bhoot Palasi	159	59	100	96	77	19	40	37	3
04102000	Bamnai	274	128	146	244	132	112	237	132	105
04102100	Goutampur	2,296	1,078	1,218	1,643	913	730	1,282	823	459
04102200	Kesalwada	88	43	45	64	35	29	61	35	26
04102300	Tamot	1,551	583	968	1,270	1,041	229	1,097	933	164
04102400	Beel Khedi	209	94	115	140	138	2	140	138	2
04102500	Jaithar	118	48	70	51	50	1	51	50	1
04102600	Bhounrasa	42	16	26	41	24	17	22	20	2
04102700	Barkheda	415	178	237	389	348	41	254	241	13
04102800	Kherichouka	66	32	34	55	43	12	6	6	-
04102900	Piplani Kalan				----------Un-inhabited----------					
04103000	Borda	113	43	70	80	55	25	30	27	3

CENSUS ABSTRACT
Obedullaganj

Industrial category of main workers													
Cultivators			Agricultural labourers			Household industry workers			Other workers				
Persons	Males	Females	Persons	Males	Females	Persons	Males	Females	Persons	Males	Females	Name of Village	
29	30	31	32	33	34	35	36	37	38	39	40	2	
15,560	**12,357**	**3,203**	**13,821**	**9,079**	**4,742**	**668**	**533**	**135**	**10,870**	**9,181**	**1,689**	**Obedullaganj (Total)**	
15,560	**12,357**	**3,203**	**13,821**	**9,079**	**4,742**	**668**	**533**	**135**	**10,870**	**9,181**	**1,689**	**Obedullaganj (Rural)**	
-	-	-	-	-	-	-	-	-	-	-	-	**Obedullaganj (Urban)**	
												Obedullaganj (Rural)	
147	141	6	85	70	15	15	15	-	97	86	11	Polaha	
18	17	1	20	14	6	2	1	1	7	7	-	Dhankhedi	
50	48	2	110	66	44	4	1	3	29	27	2	Guradiya	
51	39	12	91	45	46	1	1	-	9	8	1	Samnapur Khurd	
95	88	7	111	83	28	6	4	2	45	39	6	Nador	
97	77	20	104	65	39	-	-	-	5	5	-	Barkheda Setu	
22	16	6	234	121	113	1	-	1	6	5	1	Tumda Kheda	
32	22	10	32	13	19	1	1	-	5	4	1	Thikari	
370	273	97	216	146	70	18	16	2	264	231	33	Dahod	
				----------Un-inhabited----------								Sirari	
76	61	15	74	72	2	3	1	2	99	69	30	Kumdi Bithori	
102	99	3	57	55	2	1	1	-	8	8	-	Padoniya	
11	11	-	8	7	1	5	5	-	10	10	-	Hameeri	
23	21	2	36	31	5	1	1	-	14	13	1	Itaya Khurd	
22	21	1	17	15	2	7	6	1	27	22	5	Mundla	
21	21	-	39	34	5	1	1	-	13	12	1	Bamuliya Pawar	
				----------Un-inhabited----------								Khejdi	
98	91	7	28	26	2	23	20	3	171	166	5	Pipliya Gajju	
80	78	2	74	71	3	13	13	-	442	413	29	Sarakiya	
53	53	-	132	56	76	-	-	-	31	29	2	Bersiya	
7	7	-	5	3	2	-	-	-	5	5	-	Shobhapur	
44	39	5	55	53	2	17	15	2	314	302	12	Simrai	
46	43	3	5	4	1	1	1	-	12	12	-	Itaya Kalan	
21	11	10	36	19	17	7	5	2	24	20	4	Khamkheda	
55	47	8	104	83	21	-	-	-	56	50	6	Nayapura Mewati	
4	3	1	31	27	4	-	-	-	89	82	7	Jhalar Kalan	
136	126	10	484	341	143	8	5	3	169	160	9	Noorganj	
11	11	-	12	11	1	-	-	-	4	4	-	Semra	
73	67	6	2	-	2	7	7	-	36	33	3	Nanakhedi	
36	36	-	23	19	4	30	30	-	57	55	2	Mandkansiya	
109	107	2	245	119	126	2	2	-	49	46	3	Premtalab	
136	130	6	103	55	48	3	2	1	34	32	2	Harrai	
12	11	1	23	19	4	-	-	-	9	9	-	Dhabla	
21	20	1	27	20	7	-	-	-	2	2	-	Kumhariya	
83	78	5	12	10	2	-	-	-	260	138	122	Jabra Malkhar	
20	18	2	5	4	1	-	-	-	38	24	14	Bawadiya Gondi	
31	18	13	101	49	52	1	1	-	8	7	1	Imaliya Gondi	
5	4	1	93	48	45	-	-	-	39	22	17	Pathar Kansiya	
2	2	-	2	2	-	-	-	-	-	-	-	Malikhedi	
266	236	30	73	70	3	7	7	-	270	251	19	Diwatiya	
96	84	12	22	16	6	-	-	-	73	71	2	Tigariya	
				----------Un-inhabited----------								Koka Khoh	
27	26	1	2	1	1	1	1	-	-	-	-	Nasipur	
23	22	1	8	7	1	3	2	1	6	6	-	Bhoot Palasi	
39	17	22	101	50	51	49	26	23	48	39	9	Bamnai	
192	111	81	139	77	62	-	-	-	951	635	316	Goutampur	
10	6	4	50	28	22	-	-	-	1	1	-	Kesalwada	
402	387	15	456	322	134	28	27	1	211	197	14	Tamot	
54	54	-	74	73	1	-	-	-	12	11	1	Beel Khedi	
27	26	1	18	18	-	-	-	-	6	6	-	Jaithar	
9	9	-	12	10	2	-	-	-	1	1	-	Bhounrasa	
38	36	2	30	29	1	52	47	5	134	129	5	Barkheda	
1	1	-	1	1	-	-	-	-	4	4	-	Kherichouka	
				----------Un-inhabited----------								Piplani Kalan	
2	1	1	3	3	-	-	-	-	25	23	2	Borda	

VILLAGE PRIMARY
C D Block -

Location code number	Name of Village	Marginal workers			Industrial category: Cultivators			Industrial category: Agricultural labourers		
		Persons	Males	Females	Persons	Males	Females	Persons	Males	Females
1	2	41	42	43	44	45	46	47	48	49
0004	**Obedullaganj (Total)**	**15,971**	**6,078**	**9,893**	**2,192**	**543**	**1,649**	**11,117**	**4,048**	**7,069**
0004	**Obedullaganj (Rural)**	**15,971**	**6,078**	**9,893**	**2,192**	**543**	**1,649**	**11,117**	**4,048**	**7,069**
0004	**Obedullaganj (Urban)**	**-**	**-**	**-**	**-**	**-**	**-**	**-**	**-**	**-**
	Obedullaganj (Rural)									
04097600	Polaha	430	120	310	65	13	52	347	94	253
04097700	Dhankhedi	1	1	-	1	1	-	-	-	-
04097800	Guradiya	5	1	4	4	1	3	1	-	1
04097900	Samnapur Khurd	63	10	53	19	3	16	44	7	37
04098000	Nador	125	17	108	46	8	38	78	9	69
04098100	Barkheda Setu	200	96	104	3	2	1	196	93	103
04098200	Tumda Kheda	8	7	1	1	1	-	2	1	1
04098300	Thikari	7	5	2	1	1	-	6	4	2
04098400	Dahod	343	110	233	-	-	-	315	92	223
04098500	Sirari				----------Un-inhabited----------					
04098600	Kumdi Bithori	296	100	196	5	-	5	86	34	52
04098700	Padoniya	159	29	130	2	-	2	157	29	128
04098800	Hameeri	-	-	-	-	-	-	-	-	-
04098900	Itaya Khurd	-	-	-	-	-	-	-	-	-
04099000	Mundla	-	-	-	-	-	-	-	-	-
04099100	Bamuliya Pawar	32	18	14	2	-	2	23	11	12
04099200	Khejdi				----------Un-inhabited----------					
04099300	Pipliya Gajju	114	78	36	2	1	1	69	47	22
04099400	Sarakiya	46	37	9	1	1	-	23	19	4
04099500	Bersiya	5	2	3	1	1	-	4	1	3
04099600	Shobhapur	-	-	-	-	-	-	-	-	-
04099700	Simrai	23	9	14	1	-	1	14	3	11
04099800	Itaya Kalan	123	102	21	-	-	-	118	97	21
04099900	Khamkheda	44	16	28	7	4	3	32	9	23
04100000	Nayapura Mewati	102	51	51	-	-	-	99	49	50
04100100	Jhalar Kalan	4	2	2	-	-	-	4	2	2
04100200	Noorganj	73	19	54	13	2	11	59	16	43
04100300	Semra	-	-	-	-	-	-	-	-	-
04100400	Nanakhedi	229	100	129	17	3	14	200	85	115
04100500	Mandkansiya	58	14	44	1	1	-	14	4	10
04100600	Premtalab	4	3	1	-	-	-	4	3	1
04100700	Harrai	200	37	163	1	-	1	198	37	161
04100800	Dhabla	-	-	-	-	-	-	-	-	-
04100900	Kumhariya	3	3	-	-	-	-	3	3	-
04101000	Jabra Malkhar	264	102	162	1	-	1	126	44	82
04101100	Bawadiya Gondi	15	6	9	-	-	-	6	4	2
04101200	Imaliya Gondi	47	21	26	2	1	1	9	4	5
04101300	Pathar Kansiya	38	24	14	-	-	-	33	20	13
04101400	Malikhedi	-	-	-	-	-	-	-	-	-
04101500	Diwatiya	459	242	217	50	22	28	94	39	55
04101600	Tigariya	72	13	59	30	4	26	16	1	15
04101700	Koka Khoh				----------Un-inhabited----------					
04101800	Nasipur	42	38	4	-	-	-	40	36	4
04101900	Bhoot Palasi	56	40	16	-	-	-	31	24	7
04102000	Bamnai	7	-	7	1	-	1	2	-	2
04102100	Goutampur	361	90	271	31	7	24	21	7	14
04102200	Kesalwada	3	-	3	-	-	-	3	-	3
04102300	Tamot	173	108	65	8	4	4	133	74	59
04102400	Beel Khedi	-	-	-	-	-	-	-	-	-
04102500	Jaithar	-	-	-	-	-	-	-	-	-
04102600	Bhounrasa	19	4	15	5	1	4	14	3	11
04102700	Barkheda	135	107	28	2	2	-	119	93	26
04102800	Kherichouka	49	37	12	1	1	-	42	32	10
04102900	Piplani Kalan				----------Un-inhabited----------					
04103000	Borda	50	28	22	1	1	-	27	11	16

CENSUS ABSTRACT
Obedullaganj

of marginal workers

Household industry workers			Other workers			Non-workers			Name of Village	Location code number
Persons	Males	Females	Persons	Males	Females	Persons	Males	Females		
50	51	52	53	54	55	56	57	58	2	1
308	**126**	**182**	**2,354**	**1,361**	**993**	**88,014**	**39,261**	**48,753**	**Obedullaganj (Total)**	**0004**
308	**126**	**182**	**2,354**	**1,361**	**993**	**88,014**	**39,261**	**48,753**	**Obedullaganj (Rural)**	**0004**
-	**-**	**-**	**-**	**-**	**-**	**-**	**-**	**-**	**Obedullaganj (Urban)**	**0004**
									Obedullaganj (Rural)	
1	1	-	17	12	5	973	503	470	Polaha	04097600
-	-	-	-	-	-	109	44	65	Dhankhedi	04097700
-	-	-	-	-	-	383	149	234	Guradiya	04097800
-	-	-	-	-	-	201	106	95	Samnapur Khurd	04097900
1	-	1	-	-	-	468	201	267	Nador	04098000
-	-	-	1	1	-	486	229	257	Barkheda Setu	04098100
1	1	-	4	4	-	310	137	173	Tumda Kheda	04098200
-	-	-	-	-	-	93	39	54	Thikari	04098300
6	1	5	22	17	5	1,653	731	922	Dahod	04098400
			----------Un-inhabited----------						Sirari	04098500
5	-	5	200	66	134	555	274	281	Kumdi Bithori	04098600
-	-	-	-	-	-	442	212	230	Padoniya	04098700
-	-	-	-	-	-	83	37	46	Hameeri	04098800
-	-	-	-	-	-	210	92	118	Itaya Khurd	04098900
-	-	-	-	-	-	171	70	101	Mundla	04099000
1	1	-	6	6	-	240	96	144	Bamuliya Pawar	04099100
			----------Un-inhabited----------						Khejdi	04099200
22	11	11	21	19	2	1,027	405	622	Pipliya Gajju	04099300
2	2	-	20	15	5	1,390	540	850	Sarakiya	04099400
-	-	-	-	-	-	360	161	199	Bersiya	04099500
-	-	-	-	-	-	30	11	19	Shobhapur	04099600
2	2	-	6	4	2	1,007	350	657	Simrai	04099700
-	-	-	5	5	-	464	181	283	Itaya Kalan	04099800
-	-	-	5	3	2	149	77	72	Khamkheda	04099900
-	-	-	3	2	1	553	208	345	Nayapura Mewati	04100000
-	-	-	-	-	-	275	97	178	Jhalar Kalan	04100100
-	-	-	1	1	-	1,589	665	924	Noorganj	04100200
-	-	-	-	-	-	72	23	49	Semra	04100300
3	3	-	9	9	-	453	227	226	Nanakhedi	04100400
39	6	33	4	3	1	327	134	193	Mandkansiya	04100500
-	-	-	-	-	-	613	248	365	Premtalab	04100600
-	-	-	1	-	1	620	308	312	Harrai	04100700
-	-	-	-	-	-	114	51	63	Dhabla	04100800
-	-	-	-	-	-	131	50	81	Kumhariya	04100900
1	-	1	136	58	78	858	416	442	Jabra Malkhar	04101000
-	-	-	9	2	7	139	64	75	Bawadiya Gondi	04101100
1	-	1	35	16	19	215	98	117	Imaliya Gondi	04101200
-	-	-	5	4	1	139	69	70	Pathar Kansiya	04101300
-	-	-	-	-	-	-	-	-	Malikhedi	04101400
46	19	27	269	162	107	2,224	881	1,343	Diwatiya	04101500
-	-	-	26	8	18	376	167	209	Tigariya	04101600
			----------Un-inhabited----------						Koka Khoh	04101700
-	-	-	2	2	-	199	71	128	Nasipur	04101800
17	10	7	8	6	2	177	66	111	Bhoot Palasi	04101900
3	-	3	1	-	1	296	153	143	Bamnai	04102000
-	-	-	309	76	233	1,387	678	709	Goutampur	04102100
-	-	-	-	-	-	68	34	34	Kesalwada	04102200
3	2	1	29	28	1	2,740	1,054	1,686	Tamot	04102300
-	-	-	-	-	-	439	166	273	Beel Khedi	04102400
-	-	-	-	-	-	191	80	111	Jaithar	04102500
-	-	-	-	-	-	60	27	33	Bhounrasa	04102600
7	5	2	7	7	-	1,217	479	738	Barkheda	04102700
1	1	-	5	3	2	120	53	67	Kherichouka	04102800
			----------Un-inhabited----------						Piplani Kalan	04102900
2	1	1	20	15	5	164	72	92	Borda	04103000

VILLAGE PRIMARY
C D Block -

Location code number	Name of Village	Area of Village in hectares	Number of households	Total population (including institutional and houseless population)			Population in the age-group 0-6		
				Persons	Males	Females	Persons	Males	Females
1	2	3	4	5	6	7	8	9	10
04103100	Bineka	614.0	87	595	332	263	137	75	62
04103200	Karmoda	1,538.0	273	1,400	726	674	268	141	127
04103300	Bhaiyapur	455.0	85	363	187	176	86	41	45
04103400	Amchha Khurd	406.0	8	32	18	14	5	3	2
04103500	Amchha Kalan	926.0	73	377	212	165	98	60	38
04103600	Banskuwar	442.0	71	393	206	187	98	47	51
04103700	Bhanpura	208.0	11	63	36	27	12	6	6
04103800	Tajpura	279.0	71	420	221	199	97	45	52
04103900	Ikalwada	208.0	38	238	131	107	55	31	24
04104000	Bamuliya Dakhali	157.0	3	11	7	4	2	1	1
04104100	Udaipur	492.0	33	228	115	113	38	15	23
04104200	Ghana	398.0	28	222	116	106	47	21	26
04104300	Jhalar Khurd	456.0	4	15	6	9	4	2	2
04104400	Singpur	219.0	46	264	140	124	68	40	28
04104500	Rajukhedi	349.0	4	25	11	14	8	3	5
04104600	Kheri Tappa Ankalpur	315.0	59	384	182	202	76	32	44
04104700	Piplani Khurd	876.0	67	385	198	187	83	32	51
04104800	Bansgahan	624.0	57	290	148	142	49	21	28
04104900	Karitalai	393.0	53	264	142	122	42	21	21
04105000	Kumadi	119.0	72	418	236	182	96	58	38
04105100	Muhasa	161.0	14	73	39	34	17	5	12
04105200	Bhamli	173.0	18	106	56	50	24	13	11
04105300	Ahamadpur	453.0	53	347	164	183	98	44	54
04105400	Goharganj	580.0	732	4,313	2,192	2,121	762	387	375
04105500	Amoda	355.0	275	1,660	842	818	287	140	147
04105600	Nayapura Sodarpur	334.0	187	1,057	582	475	215	121	94
04105700	Gutwara	280.0			----------Un-inhabited----------				
04105800	Baijalpur	159.0	67	408	216	192	68	35	33
04105900	Dangarwara	304.0	133	723	383	340	107	59	48
04106000	Singaldeep	482.0	79	488	275	213	69	41	28
04106100	Intkhedi	426.0	99	564	301	263	100	61	39
04106200	Daudpur	282.0	59	462	236	226	81	37	44
04106300	Genhu Kheda	230.0	69	465	237	228	61	31	30
04106400	Magarpunchh	276.0	110	617	312	305	96	49	47
04106500	Parkhedi	180.0	46	435	230	205	60	36	24
04106600	Aankhkhedi	147.0	53	233	115	118	46	26	20
04106700	Beela Khedi	203.0	49	266	136	130	44	20	24
04106800	Ashapuri	1,424.0	244	1,754	914	840	370	186	184
04106900	Murhari	1,185.0	281	2,022	1,074	948	462	240	222
04107000	Ambai	513.0	137	846	447	399	143	69	74
04107100	Rojda Bajyaft	189.0	48	337	181	156	85	46	39
04107200	Padrai	242.0	27	175	84	91	52	21	31
04107300	Salkani	276.0	169	887	462	425	165	91	74
04107400	Khasrod	209.0	86	465	233	232	54	27	27
04107500	Dantkheda	284.0	80	626	302	324	119	55	64
04107600	Hajli	253.0	104	562	292	270	57	20	37
04107700	Kodiya	221.0			----------Un-inhabited----------				
04107800	Bhojpur	556.0	137	652	346	306	128	56	72
04107900	Dehri Neemkheda	529.0	145	828	446	382	165	77	88
04108000	Resalpur	477.0	27	120	66	54	27	15	12
04108100	Jamuniya Bazyaft	78.0	11	53	23	30	17	6	11
04108200	Pipaliya Korka	718.0	134	698	351	347	125	60	65
04108300	Khanpura	239.0	87	504	272	232	101	61	40
04108400	Moijpura	114.0	11	42	25	17	10	4	6
04108500	Satlapur	390.0	1,700	7,593	4,150	3,443	1,539	805	734
04108600	Tilakhedi	189.0	78	387	199	188	86	49	37
04108700	Kiratnagar	610.0	164	818	434	384	183	100	83
04108800	Kanora	321.0	80	439	227	212	82	34	48
04108900	Rasuliya	303.0	92	375	204	171	72	41	31

CENSUS ABSTRACT
Obedullaganj

Scheduled Castes popuation			Scheduled Tribes population			Literates			
Persons	Males	Females	Persons	Males	Females	Persons	Males	Females	Name of Village
11	12	13	14	15	16	17	18	19	2
39	21	18	451	242	209	167	123	44	Bineka
164	79	85	310	156	154	948	540	408	Karmoda
40	21	19	197	103	94	133	70	63	Bhaiyapur
4	2	2	28	16	12	11	9	2	Amchha Khurd
21	12	9	277	151	126	201	125	76	Amchha Kalan
11	6	5	221	116	105	190	127	63	Banskuwar
14	9	5	38	20	18	30	24	6	Bhanpura
9	5	4	323	173	150	190	131	59	Tajpura
27	16	11	154	83	71	126	81	45	Ikalwada
11	7	4	-	-	-	-	-	-	Bamuliya Dakhali
32	19	13	190	94	96	100	69	31	Udaipur
6	3	3	216	113	103	88	62	26	Ghana
-	-	-	15	6	9	3	2	1	Jhalar Khurd
11	6	5	236	123	113	78	50	28	Singpur
6	2	4	19	9	10	3	2	1	Rajukhedi
81	38	43	33	16	17	174	98	76	Kheri Tappa Ankalpur
47	24	23	307	156	151	175	117	58	Piplani Khurd
3	1	2	225	113	112	150	94	56	Bansgahan
10	3	7	190	101	89	175	108	67	Karitalai
11	8	3	350	195	155	251	164	87	Kumadi
4	1	3	65	34	31	20	19	1	Muhasa
-	-	-	100	52	48	44	29	15	Bhamli
-	-	-	347	164	183	117	72	45	Ahamadpur
414	211	203	64	33	31	2,716	1,508	1,208	Goharganj
69	34	35	129	52	77	1,004	601	403	Amoda
102	55	47	315	167	148	562	366	196	Nayapura Sodarpur
			----------Un-inhabited----------						Gutwara
21	10	11	-	-	-	189	122	67	Baijalpur
111	57	54	177	99	78	414	264	150	Dangarwara
161	94	67	-	-	-	301	197	104	Singaldeep
8	6	2	173	81	92	266	172	94	Intkhedi
58	29	29	104	48	56	264	155	109	Daudpur
83	41	42	133	69	64	243	147	96	Genhu Kheda
182	92	90	35	15	20	400	226	174	Magarpunchh
46	25	21	70	34	36	259	154	105	Parkhedi
-	-	-	192	97	95	128	72	56	Aankhkhedi
25	14	11	158	78	80	186	106	80	Beela Khedi
424	229	195	128	69	59	872	559	313	Ashapuri
33	21	12	380	194	186	698	536	162	Murhari
123	68	55	-	-	-	492	302	190	Ambai
-	-	-	237	124	113	225	130	95	Rojda Bajyaft
1	1	-	7	5	2	114	61	53	Padrai
81	39	42	-	-	-	653	358	295	Salkani
102	49	53	81	32	49	297	171	126	Khasrod
23	13	10	172	64	108	333	198	135	Dantkheda
48	22	26	20	9	11	407	241	166	Hajli
			----------Un-inhabited----------						Kodiya
233	112	121	220	123	97	381	231	150	Bhojpur
109	62	47	17	7	10	493	315	178	Dehri Neemkheda
31	19	12	17	8	9	62	39	23	Resalpur
2	2	-	44	18	26	7	6	1	Jamuniya Bazyaft
130	68	62	67	21	46	370	234	136	Pipaliya Korka
44	28	16	88	48	40	295	178	117	Khanpura
26	14	12	6	4	2	17	14	3	Moijpura
957	528	429	397	218	179	4,799	3,008	1,791	Satlapur
38	22	16	127	64	63	238	127	111	Tilakhedi
10	4	6	592	316	276	358	213	145	Kiratnagar
48	22	26	-	-	-	261	163	98	Kanora
44	25	19	100	52	48	264	150	114	Rasuliya

VILLAGE PRIMARY
C D Block -

Location code number	Name of Village	Illiterates			Total workers			Main workers		
		Persons	Males	Females	Persons	Males	Females	Persons	Males	Females
1	2	20	21	22	23	24	25	26	27	28
04103100	Bineka	428	209	219	267	165	102	151	118	33
04103200	Karmoda	452	186	266	363	290	73	137	132	5
04103300	Bhaiyapur	230	117	113	159	102	57	145	97	48
04103400	Amchha Khurd	21	9	12	20	13	7	19	13	6
04103500	Amchha Kalan	176	87	89	146	89	57	138	86	52
04103600	Banskuwar	203	79	124	108	98	10	95	89	6
04103700	Bhanpura	33	12	21	27	20	7	20	17	3
04103800	Tajpura	230	90	140	107	97	10	101	92	9
04103900	Ikalwada	112	50	62	116	62	54	66	54	12
04104000	Bamuliya Dakhali	11	7	4	9	6	3	4	4	-
04104100	Udaipur	128	46	82	125	67	58	69	48	21
04104200	Ghana	134	54	80	114	57	57	68	50	18
04104300	Jhalar Khurd	12	4	8	9	3	6	3	2	1
04104400	Singpur	186	90	96	181	91	90	50	48	2
04104500	Rajukhedi	22	9	13	17	8	9	6	4	2
04104600	Kheri Tappa Ankalpur	210	84	126	187	93	94	167	85	82
04104700	Piplani Khurd	210	81	129	184	99	85	184	99	85
04104800	Bansgahan	140	54	86	155	82	73	139	74	65
04104900	Karitalai	89	34	55	122	69	53	73	65	8
04105000	Kumadi	167	72	95	197	109	88	133	104	29
04105100	Muhasa	53	20	33	52	32	20	22	20	2
04105200	Bhamli	62	27	35	55	29	26	41	25	16
04105300	Ahamadpur	230	92	138	239	115	124	80	73	7
04105400	Goharganj	1,597	684	913	1,136	903	233	829	717	112
04105500	Amoda	656	241	415	620	413	207	597	404	193
04105600	Nayapura Sodarpur	495	216	279	324	240	84	199	171	28
04105700	Gutwara				----------Un-inhabited----------					
04105800	Baijalpur	219	94	125	145	107	38	95	88	7
04105900	Dangarwara	309	119	190	176	164	12	158	153	5
04106000	Singaldeep	187	78	109	174	126	48	139	119	20
04106100	Intkhedi	298	129	169	253	157	96	187	127	60
04106200	Daudpur	198	81	117	148	115	33	148	115	33
04106300	Genhu Kheda	222	90	132	200	132	68	197	132	65
04106400	Magarpunchh	217	86	131	305	166	139	229	136	93
04106500	Parkhedi	176	76	100	172	122	50	166	121	45
04106600	Aankhkhedi	105	43	62	118	57	61	98	49	49
04106700	Beela Khedi	80	30	50	127	73	54	106	66	40
04106800	Ashapuri	882	355	527	802	498	304	787	496	291
04106900	Murhari	1,324	538	786	451	394	57	402	369	33
04107000	Ambai	354	145	209	223	201	22	149	147	2
04107100	Rojda Bajyaft	112	51	61	128	73	55	52	50	2
04107200	Padrai	61	23	38	55	41	14	26	26	-
04107300	Salkani	234	104	130	425	223	202	192	171	21
04107400	Khasrod	168	62	106	223	128	95	206	118	88
04107500	Dantkheda	293	104	189	329	172	157	279	155	124
04107600	Hajli	155	51	104	262	154	108	213	145	68
04107700	Kodiya				----------Un-inhabited----------					
04107800	Bhojpur	271	115	156	277	169	108	273	167	106
04107900	Dehri Neemkheda	335	131	204	379	247	132	304	208	96
04108000	Resalpur	58	27	31	60	38	22	47	33	14
04108100	Jamuniya Bazyaft	46	17	29	32	17	15	32	17	15
04108200	Pipaliya Korka	328	117	211	267	164	103	122	111	11
04108300	Khanpura	209	94	115	154	117	37	151	115	36
04108400	Moijpura	25	11	14	22	17	5	17	15	2
04108500	Satlapur	2,794	1,142	1,652	2,514	2,078	436	2,035	1,792	243
04108600	Tilakhedi	149	72	77	201	113	88	169	103	66
04108700	Kiratnagar	460	221	239	311	202	109	152	129	23
04108800	Kanora	178	64	114	141	113	28	127	102	25
04108900	Rasuliya	111	54	57	126	113	13	102	97	5

CENSUS ABSTRACT
Obedullaganj

Industrial category of main workers													
Cultivators			Agricultural labourers			Household industry workers			Other workers				
Persons	Males	Females	Persons	Males	Females	Persons	Males	Females	Persons	Males	Females	Name of Village	
29	30	31	32	33	34	35	36	37	38	39	40	2	
45	44	1	8	7	1	6	4	2	92	63	29	Bineka	
13	13	-	-	-	-	7	7	-	117	112	5	Karmoda	
16	13	3	31	22	9	-	-	-	98	62	36	Bhaiyapur	
1	1	-	10	7	3	-	-	-	8	5	3	Amchha Khurd	
34	34	-	28	24	4	-	-	-	76	28	48	Amchha Kalan	
26	25	1	34	34	-	3	2	1	32	28	4	Banskuwar	
2	2	-	17	14	3	-	-	-	1	1	-	Bhanpura	
38	35	3	40	38	2	-	-	-	23	19	4	Tajpura	
38	37	1	24	14	10	-	-	-	4	3	1	Ikalwada	
-	-	-	4	4	-	-	-	-	-	-	-	Bamuliya Dakhali	
50	39	11	14	6	8	3	2	1	2	1	1	Udaipur	
55	45	10	11	5	6	-	-	-	2	-	2	Ghana	
3	2	1	-	-	-	-	-	-	-	-	-	Jhalar Khurd	
17	16	1	31	30	1	-	-	-	2	2	-	Singpur	
1	1	-	5	3	2	-	-	-	-	-	-	Rajukhedi	
74	38	36	60	31	29	31	14	17	2	2	-	Kheri Tappa Ankalpur	
17	8	9	163	88	75	-	-	-	4	3	1	Piplani Khurd	
88	47	41	46	24	22	-	-	-	5	3	2	Bansgahan	
33	32	1	32	25	7	-	-	-	8	8	-	Karitalai	
34	31	3	92	67	25	-	-	-	7	6	1	Kumadi	
3	3	-	18	16	2	-	-	-	1	1	-	Muhasa	
10	8	2	21	11	10	1	1	-	9	5	4	Bhamli	
46	45	1	32	26	6	-	-	-	2	2	-	Ahamadpur	
165	146	19	71	60	11	36	29	7	557	482	75	Goharganj	
211	138	73	206	109	97	8	7	1	172	150	22	Amoda	
39	34	5	68	57	11	-	-	-	92	80	12	Nayapura Sodarpur	
				----------Un-inhabited----------								Gutwara	
74	68	6	6	6	-	8	7	1	7	7	-	Baijalpur	
95	91	4	37	36	1	3	3	-	23	23	-	Dangarwara	
67	58	9	53	43	10	-	-	-	19	18	1	Singaldeep	
55	53	2	127	69	58	1	1	-	4	4	-	Intkhedi	
67	65	2	79	48	31	2	2	-	-	-	-	Daudpur	
65	65	-	124	59	65	3	3	-	5	5	-	Genhu Kheda	
151	86	65	61	35	26	-	-	-	17	15	2	Magarpunchh	
67	67	-	95	51	44	-	-	-	4	3	1	Parkhedi	
30	15	15	68	34	34	-	-	-	-	-	-	Aankhkhedi	
42	25	17	57	34	23	1	1	-	6	6	-	Beela Khedi	
448	296	152	311	178	133	10	7	3	18	15	3	Ashapuri	
340	314	26	47	40	7	-	-	-	15	15	-	Murhari	
126	125	1	3	3	-	1	1	-	19	18	1	Ambai	
33	33	-	10	9	1	-	-	-	9	8	1	Rojda Bajyaft	
19	19	-	2	2	-	-	-	-	5	5	-	Padrai	
145	127	18	19	19	-	1	1	-	27	24	3	Salkani	
73	43	30	87	37	50	4	4	-	42	34	8	Khasrod	
141	98	43	133	52	81	-	-	-	5	5	-	Dantkheda	
108	81	27	87	51	36	-	-	-	18	13	5	Hajli	
				----------Un-inhabited----------								Kodiya	
24	23	1	189	105	84	13	7	6	47	32	15	Bhojpur	
132	80	52	126	84	42	-	-	-	46	44	2	Dehri Neemkheda	
19	13	6	14	8	6	-	-	-	14	12	2	Resalpur	
-	-	-	-	-	-	-	-	-	32	17	15	Jamuniya Bazyaft	
60	58	2	42	36	6	-	-	-	20	17	3	Pipaliya Korka	
34	27	7	25	8	17	6	2	4	86	78	8	Khanpura	
3	3	-	1	-	1	-	-	-	13	12	1	Moijpura	
153	98	55	70	41	29	27	22	5	1,785	1,631	154	Satlapur	
80	47	33	74	41	33	-	-	-	15	15	-	Tilakhedi	
81	66	15	46	40	6	6	5	1	19	18	1	Kiratnagar	
53	46	7	52	34	18	-	-	-	22	22	-	Kanora	
51	47	4	33	32	1	4	4	-	14	14	-	Rasuliya	

VILLAGE PRIMARY
C D Block -

Location code number	Name of Village	Marginal workers			Industrial category					
					Cultivators			Agricultural labourers		
		Persons	Males	Females	Persons	Males	Females	Persons	Males	Females
1	2	41	42	43	44	45	46	47	48	49
04103100	Bineka	116	47	69	1	1	-	64	19	45
04103200	Karmoda	226	158	68	25	10	15	14	9	5
04103300	Bhaiyapur	14	5	9	-	-	-	10	1	9
04103400	Amchha Khurd	1	-	1	-	-	-	1	-	1
04103500	Amchha Kalan	8	3	5	-	-	-	8	3	5
04103600	Banskuwar	13	9	4	2	-	2	4	4	-
04103700	Bhanpura	7	3	4	-	-	-	7	3	4
04103800	Tajpura	6	5	1	-	-	-	1	1	-
04103900	Ikalwada	50	8	42	1	-	1	49	8	41
04104000	Bamuliya Dakhali	5	2	3	-	-	-	5	2	3
04104100	Udaipur	56	19	37	2	1	1	52	18	34
04104200	Ghana	46	7	39	1	1	-	45	6	39
04104300	Jhalar Khurd	6	1	5	-	-	-	6	1	5
04104400	Singpur	131	43	88	53	21	32	74	20	54
04104500	Rajukhedi	11	4	7	2	1	1	8	3	5
04104600	Kheri Tappa Ankalpur	20	8	12	-	-	-	19	8	11
04104700	Piplani Khurd	-	-	-	-	-	-	-	-	-
04104800	Bansgahan	16	8	8	-	-	-	15	7	8
04104900	Karitalai	49	4	45	28	2	26	21	2	19
04105000	Kumadi	64	5	59	23	3	20	40	2	38
04105100	Muhasa	30	12	18	7	3	4	22	9	13
04105200	Bhamli	14	4	10	-	-	-	14	4	10
04105300	Ahamadpur	159	42	117	97	30	67	62	12	50
04105400	Goharganj	307	186	121	57	13	44	96	63	33
04105500	Amoda	23	9	14	3	1	2	18	6	12
04105600	Nayapura Sodarpur	125	69	56	1	-	1	112	57	55
04105700	Gutwara	----------Un-inhabited----------								
04105800	Baijalpur	50	19	31	16	2	14	30	15	15
04105900	Dangarwara	18	11	7	2	-	2	13	10	3
04106000	Singaldeep	35	7	28	3	-	3	29	5	24
04106100	Intkhedi	66	30	36	-	-	-	66	30	36
04106200	Daudpur	-	-	-	-	-	-	-	-	-
04106300	Genhu Kheda	3	-	3	1	-	1	2	-	2
04106400	Magarpunchh	76	30	46	18	4	14	58	26	32
04106500	Parkhedi	6	1	5	-	-	-	5	-	5
04106600	Aankhkhedi	20	8	12	-	-	-	20	8	12
04106700	Beela Khedi	21	7	14	4	3	1	17	4	13
04106800	Ashapuri	15	2	13	-	-	-	15	2	13
04106900	Murhari	49	25	24	28	11	17	20	13	7
04107000	Ambai	74	54	20	-	-	-	68	50	18
04107100	Rojda Bajyaft	76	23	53	-	-	-	76	23	53
04107200	Padrai	29	15	14	-	-	-	28	14	14
04107300	Salkani	233	52	181	4	1	3	229	51	178
04107400	Khasrod	17	10	7	3	1	2	11	7	4
04107500	Dantkheda	50	17	33	21	3	18	29	14	15
04107600	Hajli	49	9	40	43	5	38	6	4	2
04107700	Kodiya	----------Un-inhabited----------								
04107800	Bhojpur	4	2	2	-	-	-	-	-	-
04107900	Dehri Neemkheda	75	39	36	17	14	3	52	19	33
04108000	Resalpur	13	5	8	2	2	-	11	3	8
04108100	Jamuniya Bazyaft	-	-	-	-	-	-	-	-	-
04108200	Pipaliya Korka	145	53	92	1	1	-	144	52	92
04108300	Khanpura	3	2	1	-	-	-	1	-	1
04108400	Moijpura	5	2	3	-	-	-	1	1	-
04108500	Satlapur	479	286	193	53	16	37	77	25	52
04108600	Tilakhedi	32	10	22	18	5	13	14	5	9
04108700	Kiratnagar	159	73	86	4	4	-	146	61	85
04108800	Kanora	14	11	3	2	1	1	11	9	2
04108900	Rasuliya	24	16	8	-	-	-	24	16	8

CENSUS ABSTRACT
Obedullaganj

of marginal workers

Household industry workers			Other workers			Non-workers			Name of Village	Location code number
Persons	Males	Females	Persons	Males	Females	Persons	Males	Females		
50	51	52	53	54	55	56	57	58	2	1
7	5	2	44	22	22	328	167	161	Bineka	04103100
11	9	2	176	130	46	1,037	436	601	Karmoda	04103200
-	-	-	4	4	-	204	85	119	Bhaiyapur	04103300
-	-	-	-	-	-	12	5	7	Amchha Khurd	04103400
-	-	-	-	-	-	231	123	108	Amchha Kalan	04103500
1	1	-	6	4	2	285	108	177	Banskuwar	04103600
-	-	-	-	-	-	36	16	20	Bhanpura	04103700
-	-	-	5	4	1	313	124	189	Tajpura	04103800
-	-	-	-	-	-	122	69	53	Ikalwada	04103900
-	-	-	-	-	-	2	1	1	Bamuliya Dakhali	04104000
-	-	-	2	-	2	103	48	55	Udaipur	04104100
-	-	-	-	-	-	108	59	49	Ghana	04104200
-	-	-	-	-	-	6	3	3	Jhalar Khurd	04104300
4	2	2	-	-	-	83	49	34	Singpur	04104400
-	-	-	1	-	1	8	3	5	Rajukhedi	04104500
1	-	1	-	-	-	197	89	108	Kheri Tappa Ankalpur	04104600
-	-	-	-	-	-	201	99	102	Piplani Khurd	04104700
-	-	-	1	1	-	135	66	69	Bansgahan	04104800
-	-	-	-	-	-	142	73	69	Karitalai	04104900
-	-	-	1	-	1	221	127	94	Kumadi	04105000
-	-	-	1	-	1	21	7	14	Muhasa	04105100
-	-	-	-	-	-	51	27	24	Bhamli	04105200
-	-	-	-	-	-	108	49	59	Ahamadpur	04105300
30	8	22	124	102	22	3,177	1,289	1,888	Goharganj	04105400
-	-	-	2	2	-	1,040	429	611	Amoda	04105500
-	-	-	12	12	-	733	342	391	Nayapura Sodarpur	04105600
			----------Un-inhabited----------						Gutwara	04105700
4	2	2	-	-	-	263	109	154	Baijalpur	04105800
1	-	1	2	1	1	547	219	328	Dangarwara	04105900
-	-	-	3	2	1	314	149	165	Singaldeep	04106000
-	-	-	-	-	-	311	144	167	Intkhedi	04106100
-	-	-	-	-	-	314	121	193	Daudpur	04106200
-	-	-	-	-	-	265	105	160	Genhu Kheda	04106300
-	-	-	-	-	-	312	146	166	Magarpunchh	04106400
-	-	-	1	1	-	263	108	155	Parkhedi	04106500
-	-	-	-	-	-	115	58	57	Aankhkhedi	04106600
-	-	-	-	-	-	139	63	76	Beela Khedi	04106700
-	-	-	-	-	-	952	416	536	Ashapuri	04106800
-	-	-	1	1	-	1,571	680	891	Murhari	04106900
6	4	2	-	-	-	623	246	377	Ambai	04107000
-	-	-	-	-	-	209	108	101	Rojda Bajyaft	04107100
-	-	-	1	1	-	120	43	77	Padrai	04107200
-	-	-	-	-	-	462	239	223	Salkani	04107300
1	1	-	2	1	1	242	105	137	Khasrod	04107400
-	-	-	-	-	-	297	130	167	Dantkheda	04107500
-	-	-	-	-	-	300	138	162	Hajli	04107600
			----------Un-inhabited----------						Kodiya	04107700
-	-	-	4	2	2	375	177	198	Bhojpur	04107800
-	-	-	6	6	-	449	199	250	Dehri Neemkheda	04107900
-	-	-	-	-	-	60	28	32	Resalpur	04108000
-	-	-	-	-	-	21	6	15	Jamuniya Bazyaft	04108100
-	-	-	-	-	-	431	187	244	Pipaliya Korka	04108200
-	-	-	2	2	-	350	155	195	Khanpura	04108300
2	-	2	2	1	1	20	8	12	Moijpura	04108400
22	7	15	327	238	89	5,079	2,072	3,007	Satlapur	04108500
-	-	-	-	-	-	186	86	100	Tilakhedi	04108600
4	4	-	5	4	1	507	232	275	Kiratnagar	04108700
-	-	-	1	1	-	298	114	184	Kanora	04108800
-	-	-	-	-	-	249	91	158	Rasuliya	04108900

VILLAGE PRIMARY
C D Block -

Location code number	Name of Village	Area of Village in hectares	Number of households	Total population (including institutional and houseless population)			Population in the age-group 0-6		
				Persons	Males	Females	Persons	Males	Females
1	2	3	4	5	6	7	8	9	10
04109000	Gokla Kundi	271.0	40	222	129	93	26	15	11
04109100	Mendua	633.0	132	722	384	338	125	67	58
04109200	Rojda Chak	354.0	57	324	180	144	83	40	43
04109300	Hinotiya	376.0	92	772	573	199	108	51	57
04109400	Garru Khedi	222.0	11	56	32	24	13	8	5
04109500	Thana	335.0	180	1,052	574	478	198	102	96
04109600	Tarawali	304.0	102	534	277	257	91	48	43
04109700	Pipaliya Dhakad	212.0	51	311	165	146	60	32	28
04109800	Chainiya Khedi	123.0	20	150	79	71	29	13	16
04109900	Hameedkhedi	179.0	9	43	22	21	14	8	6
04110000	Guradi	233.0	5	33	17	16	5	1	4
04110100	Siyakundal	275.0	83	541	297	244	94	57	37
04110200	Mundala Bazyaft	302.0	61	438	234	204	49	24	25
04110300	Ghat Khedi	151.0	48	260	139	121	44	21	23
04110400	Dewalkhedi	155.0	7	27	14	13	6	3	3
04110500	Bamuliyadangi	192.0	61	312	175	137	46	28	18
04110600	Umraoganj	708.0	219	1,234	652	582	186	95	91
04110700	Kalakheda	417.0	3	14	8	6	1	-	1
04110800	Khukariya	259.0	75	484	263	221	82	47	35
04110900	Kumdi Bazyaft	211.0			----------Un-inhabited----------				
04111000	Chiroliya	209.0	110	572	320	252	84	47	37
04111100	Muneergarh	260.0	49	285	153	132	50	24	26
04111200	Hatiya Kheda	248.0	52	294	152	142	60	28	32
04111300	Chiklod Khurd	1,066.0	194	1,102	592	510	240	128	112
04111400	Gudawal	688.0	176	1,027	536	491	231	128	103
04111500	Chhatarpura	570.0	130	720	400	320	137	72	65
04111600	Bhainsaya	251.0	20	113	70	43	19	14	5
04111700	Makodiya	417.0	196	998	523	475	203	106	97
04111800	Begampura	350.0	150	881	479	402	165	91	74
04111900	Chandla Khedi	248.0	50	291	151	140	60	33	27
04112000	Rajmau	452.0	78	382	201	181	105	51	54
04112100	Chormau	310.0	44	226	112	114	60	25	35
04112200	Ladli	352.0	53	304	152	152	62	30	32
04112300	Dhandhar	489.0	106	635	354	281	142	82	60
04112400	Pahad Khedi	817.0	56	293	149	144	62	31	31
04112500	Karhoda	634.0	132	653	365	288	123	71	52
04112600	Haripura	337.0	22	105	51	54	25	12	13
04112700	Chamariya Khamariya	674.0	86	472	242	230	117	59	58
04112800	Ajwain	431.0	54	290	145	145	88	40	48
04112900	Gailpur	459.0	67	363	182	181	90	48	42
04113000	Simroda	555.0	92	440	226	214	98	47	51
04113100	Chiklod Kalan	1,918.0	459	2,628	1,376	1,252	412	210	202
04113200	Nagri	405.0	42	278	151	127	64	29	35
04113300	Amarthon	818.0	107	637	345	292	156	85	71
04113400	Dadrod	808.0	80	472	252	220	93	48	45
04113500	Imaliya Singpur	739.0	94	537	300	237	137	67	70
04113600	Shahbad Tilendi	639.0	160	806	411	395	214	117	97
04113700	Ramkhedi	128.0	29	138	82	56	13	8	5
04113800	Jhagar	217.0	29	195	108	87	37	18	19
04113900	Barbatpur	370.0	115	660	357	303	128	66	62
04114000	Bhuri Tekri	463.0	9	45	20	25	10	4	6
04114100	Sontar	1,669.0	138	812	412	400	230	113	117
04114200	Kamton Kansiya	3,757.0	231	1,414	704	710	369	185	184
04114300	Pipaliya Viran	150.0	15	69	36	33	13	6	7
04114400	Khoha	259.0	42	282	137	145	62	26	36
04114500	Bordha	126.0	2	5	3	2	2	1	1
04114600	Dhamdhusar	515.0	131	918	484	434	191	102	89
04114700	Badbai	905.0	173	981	525	456	230	121	109
04114800	Chapla Sir	761.0	97	533	290	243	118	66	52

CENSUS ABSTRACT
Obedullaganj

Scheduled Castes popuation			Scheduled Tribes population			Literates			
Persons	Males	Females	Persons	Males	Females	Persons	Males	Females	Name of Village
11	12	13	14	15	16	17	18	19	2
17	11	6	22	11	11	153	99	54	Gokla Kundi
14	7	7	170	90	80	415	256	159	Mendua
40	19	21	151	84	67	132	86	46	Rojda Chak
124	84	40	107	66	41	518	449	69	Hinotiya
-	-	-	14	8	6	25	18	7	Garru Khedi
266	152	114	13	11	2	694	418	276	Thana
138	65	73	87	45	42	364	205	159	Tarawali
91	48	43	25	11	14	194	110	84	Pipaliya Dhakad
54	28	26	1	1	-	95	56	39	Chainiya Khedi
-	-	-	41	21	20	6	4	2	Hameedkhedi
1	1	-	3	3	-	28	16	12	Guradi
63	40	23	36	21	15	355	202	153	Siyakundal
69	38	31	50	33	17	279	174	105	Mundala Bazyaft
5	2	3	7	5	2	144	100	44	Ghat Khedi
14	7	7	-	-	-	6	5	1	Dewalkhedi
86	46	40	-	-	-	155	107	48	Bamuliyadangi
142	84	58	133	67	66	741	461	280	Umraoganj
6	4	2	-	-	-	9	7	2	Kalakheda
50	23	27	97	55	42	287	175	112	Khukariya
			----------Un-inhabited----------						Kumdi Bazyaft
119	71	48	16	8	8	338	232	106	Chiroliya
32	21	11	129	65	64	188	120	68	Muneergarh
225	120	105	-	-	-	189	111	78	Hatiya Kheda
209	110	99	4	2	2	667	414	253	Chiklod Khurd
408	215	193	147	78	69	632	370	262	Gudawal
318	168	150	131	74	57	284	202	82	Chhatarpura
6	2	4	23	13	10	12	10	2	Bhainsaya
59	30	29	539	281	258	616	365	251	Makodiya
48	29	19	-	-	-	540	328	212	Begampura
12	5	7	51	22	29	184	108	76	Chandla Khedi
18	9	9	236	123	113	185	118	67	Rajmau
6	4	2	164	80	84	99	65	34	Chormau
2	2	-	295	147	148	177	102	75	Ladli
51	24	27	446	252	194	329	214	115	Dhandhar
65	32	33	4	2	2	133	77	56	Pahad Khedi
83	49	34	90	51	39	341	230	111	Karhoda
-	-	-	79	38	41	58	31	27	Haripura
-	-	-	470	241	229	127	86	41	Chamariya Khamariya
-	-	-	191	99	92	99	67	32	Ajwain
11	5	6	303	151	152	161	100	61	Gailpur
41	19	22	178	97	81	201	137	64	Simroda
404	219	185	55	27	28	1,505	945	560	Chiklod Kalan
-	-	-	274	148	126	169	102	67	Nagri
25	13	12	376	202	174	425	242	183	Amarthon
22	13	9	180	97	83	235	154	81	Dadrod
114	67	47	252	133	119	290	199	91	Imaliya Singpur
74	38	36	517	259	258	318	202	116	Shahbad Tilendi
39	23	16	3	2	1	96	66	30	Ramkhedi
36	16	20	70	38	32	114	72	42	Jhagar
180	95	85	117	59	58	474	270	204	Barbatpur
-	-	-	7	2	5	30	15	15	Bhuri Tekri
23	12	11	731	369	362	339	224	115	Sontar
25	13	12	1,200	591	609	267	177	90	Kamton Kansiya
-	-	-	-	-	-	3	2	1	Pipaliya Viran
27	15	12	123	56	67	115	78	37	Khoha
-	-	-	4	2	2	3	2	1	Bordha
42	24	18	233	122	111	449	279	170	Dhamdhusar
40	22	18	361	193	168	486	331	155	Badbai
23	9	14	297	150	147	277	192	85	Chapla Sir

VILLAGE PRIMARY
C D Block -

Location code number	Name of Village	Illiterates			Total workers			Main workers		
		Persons	Males	Females	Persons	Males	Females	Persons	Males	Females
1	2	20	21	22	23	24	25	26	27	28
04109000	Gokla Kundi	69	30	39	64	61	3	64	61	3
04109100	Mendua	307	128	179	325	206	119	225	176	49
04109200	Rojda Chak	192	94	98	73	70	3	36	36	-
04109300	Hinotiya	254	124	130	551	473	78	471	457	14
04109400	Garru Khedi	31	14	17	21	15	6	18	15	3
04109500	Thana	358	156	202	367	265	102	272	230	42
04109600	Tarawali	170	72	98	188	147	41	187	146	41
04109700	Pipaliya Dhakad	117	55	62	121	88	33	121	88	33
04109800	Chainiya Khedi	55	23	32	34	32	2	34	32	2
04109900	Hameedkhedi	37	18	19	22	11	11	22	11	11
04110000	Guradi	5	1	4	11	11	-	11	11	-
04110100	Siyakundal	186	95	91	299	153	146	263	150	113
04110200	Mundala Bazyaft	159	60	99	202	111	91	169	106	63
04110300	Ghat Khedi	116	39	77	78	64	14	61	58	3
04110400	Dewalkhedi	21	9	12	13	8	5	11	6	5
04110500	Bamuliyadangi	157	68	89	111	76	35	89	73	16
04110600	Umraoganj	493	191	302	561	356	205	530	337	193
04110700	Kalakheda	5	1	4	8	4	4	6	4	2
04110800	Khukariya	197	88	109	234	136	98	138	124	14
04110900	Kumdi Bazyaft				----------Un-inhabited----------					
04111000	Chiroliya	234	88	146	317	175	142	146	145	1
04111100	Muneergarh	97	33	64	159	83	76	109	71	38
04111200	Hatiya Kheda	105	41	64	157	82	75	91	60	31
04111300	Chiklod Khurd	435	178	257	538	320	218	298	228	70
04111400	Gudawal	395	166	229	509	276	233	344	229	115
04111500	Chhatarpura	436	198	238	349	191	158	115	86	29
04111600	Bhainsaya	101	60	41	53	31	22	29	20	9
04111700	Makodiya	382	158	224	454	258	196	236	203	33
04111800	Begampura	341	151	190	442	239	203	376	235	141
04111900	Chandla Khedi	107	43	64	122	67	55	68	45	23
04112000	Rajmau	197	83	114	215	120	95	88	77	11
04112100	Chormau	127	47	80	132	66	66	61	56	5
04112200	Ladli	127	50	77	140	70	70	62	56	6
04112300	Dhandhar	306	140	166	310	155	155	131	123	8
04112400	Pahad Khedi	160	72	88	155	80	75	69	67	2
04112500	Karhoda	312	135	177	383	230	153	175	157	18
04112600	Haripura	47	20	27	41	23	18	23	22	1
04112700	Chamariya Khamariya	345	156	189	228	117	111	190	106	84
04112800	Ajwain	191	78	113	152	76	76	64	61	3
04112900	Gailpur	202	82	120	164	88	76	79	77	2
04113000	Simroda	239	89	150	218	127	91	135	113	22
04113100	Chiklod Kalan	1,123	431	692	890	672	218	709	623	86
04113200	Nagri	109	49	60	130	72	58	127	69	58
04113300	Amarthon	212	103	109	319	160	159	317	159	158
04113400	Dadrod	237	98	139	177	124	53	82	62	20
04113500	Imaliya Singpur	247	101	146	125	122	3	74	74	-
04113600	Shahbad Tilendi	488	209	279	369	200	169	119	107	12
04113700	Ramkhedi	42	16	26	59	36	23	32	23	9
04113800	Jhagar	81	36	45	72	47	25	37	28	9
04113900	Barbatpur	186	87	99	252	185	67	64	49	15
04114000	Bhuri Tekri	15	5	10	15	10	5	-	-	-
04114100	Sontar	473	188	285	345	174	171	138	121	17
04114200	Kamton Kansiya	1,147	527	620	602	338	264	370	248	122
04114300	Pipaliya Viran	66	34	32	18	17	1	2	2	-
04114400	Khoha	167	59	108	51	50	1	41	41	-
04114500	Bordha	2	1	1	3	2	1	1	1	-
04114600	Dhamdhusar	469	205	264	342	216	126	322	211	111
04114700	Badbai	495	194	301	388	240	148	325	222	103
04114800	Chapla Sir	256	98	158	220	119	101	90	80	10

CENSUS ABSTRACT
Obedullaganj

Industrial category of main workers													
Cultivators			Agricultural labourers			Household industry workers			Other workers				
Persons	Males	Females	Persons	Males	Females	Persons	Males	Females	Persons	Males	Females	Name of Village	
29	30	31	32	33	34	35	36	37	38	39	40	2	
35	35	-	28	25	3	-	-	-	1	1	-	Gokla Kundi	
62	52	10	53	31	22	-	-	-	110	93	17	Mendua	
12	12	-	12	12	-	-	-	-	12	12	-	Rojda Chak	
27	27	-	38	36	2	1	1	-	405	393	12	Hinotiya	
11	10	1	4	2	2	-	-	-	3	3	-	Garru Khedi	
107	99	8	88	59	29	4	4	-	73	68	5	Thana	
65	65	-	107	67	40	1	1	-	14	13	1	Tarawali	
46	43	3	69	39	30	1	1	-	5	5	-	Pipaliya Dhakad	
18	18	-	14	12	2	-	-	-	2	2	-	Chainiya Khedi	
-	-	-	22	11	11	-	-	-	-	-	-	Hameedkhedi	
7	7	-	-	-	-	-	-	-	4	4	-	Guradi	
178	92	86	83	56	27	-	-	-	2	2	-	Siyakundal	
88	64	24	74	39	35	-	-	-	7	3	4	Mundala Bazyaft	
33	30	3	12	12	-	-	-	-	16	16	-	Ghat Khedi	
3	1	2	8	5	3	-	-	-	-	-	-	Dewalkhedi	
42	38	4	35	24	11	1	1	-	11	10	1	Bamuliyadangi	
167	111	56	290	161	129	-	-	-	73	65	8	Umraoganj	
2	2	-	1	1	-	-	-	-	3	1	2	Kalakheda	
92	89	3	37	27	10	-	-	-	9	8	1	Khukariya	
				----------Un-inhabited----------								Kumdi Bazyaft	
74	73	1	69	69	-	-	-	-	3	3	-	Chiroliya	
58	38	20	50	32	18	1	1	-	-	-	-	Muneergarh	
71	46	25	16	10	6	-	-	-	4	4	-	Hatiya Kheda	
190	143	47	90	69	21	-	-	-	18	16	2	Chiklod Khurd	
128	91	37	192	120	72	5	4	1	19	14	5	Gudawal	
105	77	28	8	7	1	-	-	-	2	2	-	Chhatarpura	
-	-	-	12	8	4	-	-	-	17	12	5	Bhainsaya	
78	69	9	114	91	23	4	4	-	40	39	1	Makodiya	
310	220	90	61	10	51	-	-	-	5	5	-	Begampura	
51	33	18	8	7	1	2	1	1	7	4	3	Chandla Khedi	
45	35	10	34	33	1	-	-	-	9	9	-	Rajmau	
29	24	5	25	25	-	-	-	-	7	7	-	Chormau	
30	27	3	27	24	3	-	-	-	5	5	-	Ladli	
83	79	4	44	40	4	-	-	-	4	4	-	Dhandhar	
44	43	1	25	24	1	-	-	-	-	-	-	Pahad Khedi	
100	87	13	57	54	3	2	2	-	16	14	2	Karhoda	
11	10	1	10	10	-	-	-	-	2	2	-	Haripura	
73	60	13	87	30	57	-	-	-	30	16	14	Chamariya Khamariya	
50	47	3	12	12	-	-	-	-	2	2	-	Ajwain	
49	47	2	21	21	-	-	-	-	9	9	-	Gailpur	
56	50	6	26	26	-	1	1	-	52	36	16	Simroda	
205	198	7	120	97	23	27	20	7	357	308	49	Chiklod Kalan	
62	33	29	45	23	22	-	-	-	20	13	7	Nagri	
239	119	120	71	34	37	-	-	-	7	6	1	Amarthon	
61	42	19	8	8	-	1	1	-	12	11	1	Dadrod	
44	44	-	25	25	-	-	-	-	5	5	-	Imaliya Singpur	
39	31	8	37	37	-	1	1	-	42	38	4	Shahbad Tilendi	
23	15	8	3	3	-	-	-	-	6	5	1	Ramkhedi	
23	16	7	-	-	-	5	3	2	9	9	-	Jhagar	
50	39	11	3	2	1	3	2	1	8	6	2	Barbatpur	
-	-	-	-	-	-	-	-	-	-	-	-	Bhuri Tekri	
111	99	12	20	17	3	4	2	2	3	3	-	Sontar	
280	189	91	69	40	29	-	-	-	21	19	2	Kamton Kansiya	
1	1	-	1	1	-	-	-	-	-	-	-	Pipaliya Viran	
40	40	-	-	-	-	-	-	-	1	1	-	Khoha	
1	1	-	-	-	-	-	-	-	-	-	-	Bordha	
100	71	29	171	91	80	1	1	-	50	48	2	Dhamdhusar	
112	83	29	165	98	67	12	7	5	36	34	2	Badbai	
63	55	8	1	1	-	6	6	-	20	18	2	Chapla Sir	

VILLAGE PRIMARY
C D Block -

Location code number	Name of Village	Marginal workers			Industrial category					
					Cultivators			Agricultural labourers		
		Persons	Males	Females	Persons	Males	Females	Persons	Males	Females
1	2	41	42	43	44	45	46	47	48	49
04109000	Gokla Kundi	-	-	-	-	-	-	-	-	-
04109100	Mendua	100	30	70	42	11	31	45	10	35
04109200	Rojda Chak	37	34	3	-	-	-	31	29	2
04109300	Hinotiya	80	16	64	23	-	23	41	10	31
04109400	Garru Khedi	3	-	3	3	-	3	-	-	-
04109500	Thana	95	35	60	6	-	6	82	29	53
04109600	Tarawali	1	1	-	-	-	-	1	1	-
04109700	Pipaliya Dhakad	-	-	-	-	-	-	-	-	-
04109800	Chainiya Khedi	-	-	-	-	-	-	-	-	-
04109900	Hameedkhedi	-	-	-	-	-	-	-	-	-
04110000	Guradi	-	-	-	-	-	-	-	-	-
04110100	Siyakundal	36	3	33	16	1	15	20	2	18
04110200	Mundala Bazyaft	33	5	28	1	1	-	20	3	17
04110300	Ghat Khedi	17	6	11	7	4	3	8	-	8
04110400	Dewalkhedi	2	2	-	-	-	-	2	2	-
04110500	Bamuliyadangi	22	3	19	11	1	10	11	2	9
04110600	Umraoganj	31	19	12	12	9	3	19	10	9
04110700	Kalakheda	2	-	2	1	-	1	1	-	1
04110800	Khukariya	96	12	84	67	12	55	29	-	29
04110900	Kumdi Bazyaft	----------Un-inhabited----------								
04111000	Chiroliya	171	30	141	94	16	78	77	14	63
04111100	Muneergarh	50	12	38	29	8	21	19	4	15
04111200	Hatiya Kheda	66	22	44	46	14	32	20	8	12
04111300	Chiklod Khurd	240	92	148	4	2	2	233	87	146
04111400	Gudawal	165	47	118	30	7	23	132	39	93
04111500	Chhatarpura	234	105	129	10	2	8	223	102	121
04111600	Bhainsaya	24	11	13	-	-	-	7	1	6
04111700	Makodiya	218	55	163	9	1	8	205	52	153
04111800	Begampura	66	4	62	31	2	29	35	2	33
04111900	Chandla Khedi	54	22	32	7	-	7	45	20	25
04112000	Rajmau	127	43	84	45	18	27	80	24	56
04112100	Chormau	71	10	61	20	4	16	51	6	45
04112200	Ladli	78	14	64	45	9	36	32	4	28
04112300	Dhandhar	179	32	147	79	6	73	100	26	74
04112400	Pahad Khedi	86	13	73	57	7	50	29	6	23
04112500	Karhoda	208	73	135	137	51	86	68	21	47
04112600	Haripura	18	1	17	2	-	2	16	1	15
04112700	Chamariya Khamariya	38	11	27	-	-	-	16	4	12
04112800	Ajwain	88	15	73	71	13	58	17	2	15
04112900	Gailpur	85	11	74	39	3	36	45	7	38
04113000	Simroda	83	14	69	25	3	22	52	9	43
04113100	Chiklod Kalan	181	49	132	6	1	5	140	33	107
04113200	Nagri	3	3	-	3	3	-	-	-	-
04113300	Amarthon	2	1	1	-	-	-	2	1	1
04113400	Dadrod	95	62	33	3	-	3	91	61	30
04113500	Imaliya Singpur	51	48	3	-	-	-	51	48	3
04113600	Shahbad Tilendi	250	93	157	18	4	14	224	84	140
04113700	Ramkhedi	27	13	14	2	-	2	24	13	11
04113800	Jhagar	35	19	16	1	-	1	34	19	15
04113900	Barbatpur	188	136	52	4	1	3	184	135	49
04114000	Bhuri Tekri	15	10	5	-	-	-	15	10	5
04114100	Sontar	207	53	154	39	3	36	168	50	118
04114200	Kamton Kansiya	232	90	142	89	26	63	140	61	79
04114300	Pipaliya Viran	16	15	1	-	-	-	16	15	1
04114400	Khoha	10	9	1	1	1	-	9	8	1
04114500	Bordha	2	1	1	-	-	-	2	1	1
04114600	Dhamdhusar	20	5	15	2	1	1	16	3	13
04114700	Badbai	63	18	45	-	-	-	62	18	44
04114800	Chapla Sir	130	39	91	-	-	-	128	37	91

CENSUS ABSTRACT
Obedullaganj

of marginal workers

Household industry workers			Other workers			Non-workers			Name of Village	Location code number
Persons	Males	Females	Persons	Males	Females	Persons	Males	Females		
50	51	52	53	54	55	56	57	58	2	1
-	-	-	-	-	-	158	68	90	Gokla Kundi	04109000
1	1	-	12	8	4	397	178	219	Mendua	04109100
-	-	-	6	5	1	251	110	141	Rojda Chak	04109200
1	1	-	15	5	10	221	100	121	Hinotiya	04109300
-	-	-	-	-	-	35	17	18	Garru Khedi	04109400
-	-	-	7	6	1	685	309	376	Thana	04109500
-	-	-	-	-	-	346	130	216	Tarawali	04109600
-	-	-	-	-	-	190	77	113	Pipaliya Dhakad	04109700
-	-	-	-	-	-	116	47	69	Chainiya Khedi	04109800
-	-	-	-	-	-	21	11	10	Hameedkhedi	04109900
-	-	-	-	-	-	22	6	16	Guradi	04110000
-	-	-	-	-	-	242	144	98	Siyakundal	04110100
-	-	-	12	1	11	236	123	113	Mundala Bazyaft	04110200
1	1	-	1	1	-	182	75	107	Ghat Khedi	04110300
-	-	-	-	-	-	14	6	8	Dewalkhedi	04110400
-	-	-	-	-	-	201	99	102	Bamuliyadangi	04110500
-	-	-	-	-	-	673	296	377	Umraoganj	04110600
-	-	-	-	-	-	6	4	2	Kalakheda	04110700
-	-	-	-	-	-	250	127	123	Khukariya	04110800
			----------Un-inhabited----------						Kumdi Bazyaft	04110900
-	-	-	-	-	-	255	145	110	Chiroliya	04111000
2	-	2	-	-	-	126	70	56	Muneergarh	04111100
-	-	-	-	-	-	137	70	67	Hatiya Kheda	04111200
-	-	-	3	3	-	564	272	292	Chiklod Khurd	04111300
-	-	-	3	1	2	518	260	258	Gudawal	04111400
-	-	-	1	1	-	371	209	162	Chhatarpura	04111500
-	-	-	17	10	7	60	39	21	Bhainsaya	04111600
1	1	-	3	1	2	544	265	279	Makodiya	04111700
-	-	-	-	-	-	439	240	199	Begampura	04111800
1	1	-	1	1	-	169	84	85	Chandla Khedi	04111900
-	-	-	2	1	1	167	81	86	Rajmau	04112000
-	-	-	-	-	-	94	46	48	Chormau	04112100
-	-	-	1	1	-	164	82	82	Ladli	04112200
-	-	-	-	-	-	325	199	126	Dhandhar	04112300
-	-	-	-	-	-	138	69	69	Pahad Khedi	04112400
2	-	2	1	1	-	270	135	135	Karhoda	04112500
-	-	-	-	-	-	64	28	36	Haripura	04112600
-	-	-	22	7	15	244	125	119	Chamariya Khamariya	04112700
-	-	-	-	-	-	138	69	69	Ajwain	04112800
-	-	-	1	1	-	199	94	105	Gailpur	04112900
-	-	-	6	2	4	222	99	123	Simroda	04113000
2	-	2	33	15	18	1,738	704	1,034	Chiklod Kalan	04113100
-	-	-	-	-	-	148	79	69	Nagri	04113200
-	-	-	-	-	-	318	185	133	Amarthon	04113300
1	1	-	-	-	-	295	128	167	Dadrod	04113400
-	-	-	-	-	-	412	178	234	Imaliya Singpur	04113500
3	1	2	5	4	1	437	211	226	Shahbad Tilendi	04113600
-	-	-	1	-	1	79	46	33	Ramkhedi	04113700
-	-	-	-	-	-	123	61	62	Jhagar	04113800
-	-	-	-	-	-	408	172	236	Barbatpur	04113900
-	-	-	-	-	-	30	10	20	Bhuri Tekri	04114000
-	-	-	-	-	-	467	238	229	Sontar	04114100
-	-	-	3	3	-	812	366	446	Kamton Kansiya	04114200
-	-	-	-	-	-	51	19	32	Pipaliya Viran	04114300
-	-	-	-	-	-	231	87	144	Khoha	04114400
-	-	-	-	-	-	2	1	1	Bordha	04114500
-	-	-	2	1	1	576	268	308	Dhamdhusar	04114600
1	-	1	-	-	-	593	285	308	Badbai	04114700
1	1	-	1	1	-	313	171	142	Chapla Sir	04114800

VILLAGE PRIMARY
C D Block -

Location code number	Name of Village	Area of Village in hectares	Number of households	Total population (including institutional and houseless population)			Population in the age-group 0-6		
				Persons	Males	Females	Persons	Males	Females
1	2	3	4	5	6	7	8	9	10
04114900	Beejor	520.0	56	348	188	160	76	36	40
04115000	Jamuniya Viran	594.0	59	416	257	159	71	35	36
04115100	Kheri Tappa Badwai	392.0	72	381	204	177	70	34	36
04115200	Nandora	405.0	66	382	200	182	67	35	32
04115300	Dungariya	1,088.0	32	198	102	96	40	17	23
04115400	Samnapur Kalan	2,252.0	347	2,068	1,071	997	469	234	235
04115500	Borpani	6,675.0	141	915	474	441	207	113	94
04115600	Pipaliya Goli	934.0	81	536	282	254	138	76	62
04115700	Jaranpur	124.0	55	322	172	150	81	40	41
04115800	Dob	1,711.0	238	1,320	649	671	321	153	168
04115900	Barha Kheda	240.0	57	380	194	186	81	35	46
04116000	Karakwani	319.0	45	380	204	176	96	45	51
04116100	Khodra	599.0	42	282	144	138	74	39	35
04116200	Sarra	624.0	51	328	161	167	84	43	41
04116300	Agariya	2,103.0	181	1,121	567	554	243	121	122
04116400	Khapariya Khapa	804.0	123	723	394	329	200	117	83
04116500	Khamriya Nimawar	616.0	133	796	433	363	143	66	77
04116600	Mandwa Rampura	687.0	65	387	196	191	79	34	45
04116700	Jaitpur	3,819.0	78	483	244	239	110	50	60
04116800	Dant Kho	2,152.0	8	44	23	21	10	6	4
04116900	Borkhadi	2,944.0	79	527	282	245	133	74	59
04117000	Magardha Pipaliya	1,929.0	60	363	185	178	74	41	33
04117100	Bamhori	635.0	43	219	114	105	50	27	23
04117200	Bineka	908.0	199	1,049	550	499	208	110	98
04117300	Lulka	680.0	85	515	264	251	102	48	54
04117400	Damdongri	1,285.0	40	234	136	98	50	32	18
04117500	Gadha	346.0	51	284	146	138	72	32	40
04117600	Tadi	1,770.0	123	658	351	307	145	72	73
04117700	Arjani	1,095.0	84	436	239	197	84	41	43
04117800	Seoni	417.0	111	597	316	281	120	57	63
04117900	Champaner	1,262.0	242	1,314	687	627	240	144	96
04118000	Jait	7.0	41	207	110	97	34	14	20
04118100	Semari Kalan	1,250.0	576	3,069	1,640	1,429	639	348	291
04118200	Rajalwadi	816.0	119	601	324	277	108	58	50
04118300	Karaghati	961.0	112	561	301	260	121	62	59
04118400	Khamariya Darudgarh	734.0	190	928	494	434	159	85	74
04118500	Ghat Pipaliya	581.0	139	857	433	424	207	106	101
04118600	Hirdua	266.0	46	321	164	157	69	36	33
04118700	Bagaspur	444.0	156	818	421	397	148	76	72
04118800	Dehgaon	389.0	142	791	406	385	175	86	89
04118900	Manjus Khurd	388.0	106	572	300	272	129	63	66
04119000	Chitoda	397.0	13	50	29	21	5	2	3
04119100	Poosa	399.0	4	23	16	7	2	2	-
04119200	Timkali	373.0	5	37	21	16	6	3	3
04119300	Dungariya	3,573.0	537	3,017	1,603	1,414	640	347	293
04119400	Silari	1,147.0	192	1,070	569	501	212	100	112
04119500	Semari Khurd	799.0	120	627	337	290	116	63	53
04119600	Jhiri Bheda	1,160.0	149	914	479	435	292	157	135
04119700	Bagjhiri	1,094.0			----------Un-inhabited----------				
04119800	Barrusot	1,760.0	1	2	2	-	-	-	-
04119900	Amjhiari	1,060.0			----------Un-inhabited----------				
04120000	Panjir	4,157.0	47	258	138	120	39	20	19
04120100	Bandr Chuha	743.0	14	96	50	46	23	16	7
04120200	Samakhoh	621.0			----------Un-inhabited----------				
04120300	Sajadi	407.0	134	767	401	366	224	120	104
04120400	Neelgarh	2,584.0	30	158	83	75	28	14	14
04120500	Dhundhwani	1,757.0	28	157	80	77	25	13	12
04120600	Ratapani	2,253.0			----------Un-inhabited----------				

CENSUS ABSTRACT
Obedullaganj

Scheduled Castes popuation			Scheduled Tribes population			Literates			
Persons	Males	Females	Persons	Males	Females	Persons	Males	Females	Name of Village
11	12	13	14	15	16	17	18	19	2
-	-	-	344	185	159	179	126	53	Beejor
-	-	-	250	135	115	147	129	18	Jamuniya Viran
71	35	36	22	10	12	227	140	87	Kheri Tappa Badwai
57	30	27	170	83	87	227	129	98	Nandora
-	-	-	52	26	26	76	48	28	Dungariya
73	33	40	1,262	643	619	733	487	246	Samnapur Kalan
45	27	18	816	420	396	339	263	76	Borpani
34	18	16	497	259	238	179	143	36	Pipaliya Goli
-	-	-	310	161	149	95	65	30	Jaranpur
9	5	4	1,089	532	557	424	282	142	Dob
-	-	-	-	-	-	205	124	81	Barha Kheda
-	-	-	373	200	173	232	141	91	Karakwani
22	9	13	247	125	122	71	44	27	Khodra
1	1	-	239	111	128	65	49	16	Sarra
-	-	-	924	462	462	334	224	110	Agariya
120	62	58	472	262	210	276	187	89	Khapariya Khapa
82	40	42	141	80	61	452	309	143	Khamriya Nimawar
50	30	20	278	137	141	110	77	33	Mandwa Rampura
22	11	11	453	229	224	132	84	48	Jaitpur
-	-	-	36	19	17	-	-	-	Dant Kho
35	19	16	307	166	141	169	118	51	Borkhadi
41	20	21	231	118	113	223	122	101	Magardha Pipaliya
-	-	-	103	54	49	78	46	32	Bamhori
57	28	29	275	140	135	366	241	125	Bineka
-	-	-	435	221	214	196	123	73	Lulka
-	-	-	-	-	-	103	65	38	Damdongri
1	1	-	192	94	98	64	47	17	Gadha
19	10	9	404	202	202	370	234	136	Tadi
32	17	15	197	100	97	186	139	47	Arjani
75	38	37	182	98	84	227	162	65	Seoni
178	91	87	197	105	92	597	378	219	Champaner
-	-	-	-	-	-	92	69	23	Jait
1,368	739	629	642	344	298	1,388	903	485	Semari Kalan
158	84	74	222	117	105	240	160	80	Rajalwadi
15	7	8	224	113	111	233	157	76	Karaghati
37	21	16	163	91	72	526	336	190	Khamariya Darudgarh
15	10	5	768	385	383	233	159	74	Ghat Pipaliya
-	-	-	295	155	140	186	107	79	Hirdua
209	116	93	263	128	135	434	257	177	Bagaspur
51	29	22	543	281	262	345	209	136	Dehgaon
32	17	15	311	162	149	265	172	93	Manjus Khurd
12	8	4	11	5	6	29	21	8	Chitoda
-	-	-	5	4	1	8	7	1	Poosa
-	-	-	-	-	-	22	16	6	Timkali
549	280	269	864	458	406	1,237	796	441	Dungariya
232	131	101	256	123	133	483	317	166	Silari
30	17	13	181	91	90	329	193	136	Semari Khurd
8	3	5	787	407	380	191	133	58	Jhiri Bheda
			----------Un-inhabited----------						Bagjhiri
-	-	-	-	-	-	2	2	-	Barrusot
			----------Un-inhabited----------						Amjhiari
-	-	-	258	138	120	74	54	20	Panjir
-	-	-	77	38	39	14	11	3	Bandr Chuha
			----------Un-inhabited----------						Samakhoh
-	-	-	-	-	-	168	125	43	Sajadi
-	-	-	146	75	71	100	57	43	Neelgarh
6	4	2	151	76	75	66	40	26	Dhundhwani
			----------Un-inhabited----------						Ratapani

VILLAGE PRIMARY
C D Block -

Location code number	Name of Village	Illiterates			Total workers			Main workers		
		Persons	Males	Females	Persons	Males	Females	Persons	Males	Females
1	2	20	21	22	23	24	25	26	27	28
04114900	Beejor	169	62	107	159	87	72	153	83	70
04115000	Jamuniya Viran	269	128	141	172	96	76	171	96	75
04115100	Kheri Tappa Badwai	154	64	90	162	101	61	128	94	34
04115200	Nandora	155	71	84	130	81	49	89	73	16
04115300	Dungariya	122	54	68	89	50	39	55	45	10
04115400	Samnapur Kalan	1,335	584	751	824	540	284	760	504	256
04115500	Borpani	576	211	365	228	183	45	179	172	7
04115600	Pipaliya Goli	357	139	218	253	138	115	222	133	89
04115700	Jaranpur	227	107	120	166	90	76	147	81	66
04115800	Dob	896	367	529	737	358	379	693	343	350
04115900	Barha Kheda	175	70	105	180	101	79	102	101	1
04116000	Karakwani	148	63	85	177	94	83	94	94	-
04116100	Khodra	211	100	111	144	74	70	82	65	17
04116200	Sarra	263	112	151	163	79	84	65	59	6
04116300	Agariya	787	343	444	466	259	207	421	242	179
04116400	Khapariya Khapa	447	207	240	359	193	166	359	193	166
04116500	Khamriya Nimawar	344	124	220	221	212	9	83	81	2
04116600	Mandwa Rampura	277	119	158	154	92	62	84	81	3
04116700	Jaitpur	351	160	191	209	108	101	61	55	6
04116800	Dant Kho	44	23	21	22	12	10	9	9	-
04116900	Borkhadi	358	164	194	267	140	127	82	71	11
04117000	Magardha Pipaliya	140	63	77	185	88	97	58	42	16
04117100	Bamhori	141	68	73	107	62	45	54	35	19
04117200	Bineka	683	309	374	340	268	72	338	266	72
04117300	Lulka	319	141	178	252	133	119	142	106	36
04117400	Damdongri	131	71	60	57	47	10	52	43	9
04117500	Gadha	220	99	121	123	67	56	123	67	56
04117600	Tadi	288	117	171	302	164	138	287	160	127
04117700	Arjani	250	100	150	216	117	99	151	112	39
04117800	Seoni	370	154	216	256	135	121	139	132	7
04117900	Champaner	717	309	408	494	312	182	380	253	127
04118000	Jait	115	41	74	103	56	47	102	55	47
04118100	Semari Kalan	1,681	737	944	1,169	737	432	847	638	209
04118200	Rajalwadi	361	164	197	188	149	39	161	143	18
04118300	Karaghati	328	144	184	257	144	113	246	140	106
04118400	Khamariya Darudgarh	402	158	244	361	246	115	266	228	38
04118500	Ghat Pipaliya	624	274	350	441	228	213	332	177	155
04118600	Hirdua	135	57	78	143	71	72	69	59	10
04118700	Bagaspur	384	164	220	299	184	115	137	114	23
04118800	Dehgaon	446	197	249	311	176	135	171	153	18
04118900	Manjus Khurd	307	128	179	260	145	115	241	145	96
04119000	Chitoda	21	8	13	24	16	8	23	16	7
04119100	Poosa	15	9	6	11	7	4	11	7	4
04119200	Timkali	15	5	10	17	11	6	12	8	4
04119300	Dungariya	1,780	807	973	1,074	698	376	532	466	66
04119400	Silari	587	252	335	351	257	94	292	241	51
04119500	Semari Khurd	298	144	154	231	153	78	113	100	13
04119600	Jhiri Bheda	723	346	377	151	145	6	151	145	6
04119700	Bagjhiri				----------Un-inhabited----------					
04119800	Barrusot	-	-	-	2	2	-	2	2	-
04119900	Amjhiari				----------Un-inhabited----------					
04120000	Panjir	184	84	100	116	74	42	91	70	21
04120100	Bandr Chuha	82	39	43	37	25	12	37	25	12
04120200	Samakhoh				----------Un-inhabited----------					
04120300	Sajadi	599	276	323	214	167	47	70	68	2
04120400	Neelgarh	58	26	32	47	39	8	46	38	8
04120500	Dhundhwani	91	40	51	67	34	33	63	32	31
04120600	Ratapani				----------Un-inhabited----------					

CENSUS ABSTRACT
Obedullaganj

Industrial category of main workers													
Cultivators			Agricultural labourers			Household industry workers			Other workers				
Persons	Males	Females	Persons	Males	Females	Persons	Males	Females	Persons	Males	Females	Name of Village	
29	30	31	32	33	34	35	36	37	38	39	40	2	
42	22	20	100	53	47	1	-	1	10	8	2	Beejor	
23	13	10	64	37	27	-	-	-	84	46	38	Jamuniya Viran	
48	35	13	57	40	17	-	-	-	23	19	4	Kheri Tappa Badwai	
18	17	1	25	18	7	8	7	1	38	31	7	Nandora	
19	19	-	28	19	9	-	-	-	8	7	1	Dungariya	
239	162	77	191	119	72	-	-	-	330	223	107	Samnapur Kalan	
173	168	5	3	2	1	-	-	-	3	2	1	Borpani	
78	67	11	137	61	76	2	1	1	5	4	1	Pipaliya Goli	
97	55	42	49	25	24	1	1	-	-	-	-	Jaranpur	
604	299	305	84	41	43	1	-	1	4	3	1	Dob	
102	101	1	-	-	-	-	-	-	-	-	-	Barha Kheda	
94	94	-	-	-	-	-	-	-	-	-	-	Karakwani	
29	28	1	42	28	14	-	-	-	11	9	2	Khodra	
21	21	-	37	33	4	-	-	-	7	5	2	Sarra	
206	119	87	213	121	92	1	1	-	1	1	-	Agariya	
82	69	13	267	115	152	2	2	-	8	7	1	Khapariya Khapa	
26	25	1	30	29	1	-	-	-	27	27	-	Khamriya Nimawar	
52	51	1	23	23	-	4	3	1	5	4	1	Mandwa Rampura	
35	32	3	21	20	1	1	1	-	4	2	2	Jaitpur	
6	6	-	3	3	-	-	-	-	-	-	-	Dant Kho	
71	63	8	3	2	1	5	3	2	3	3	-	Borkhadi	
27	19	8	26	18	8	1	1	-	4	4	-	Magardha Pipaliya	
19	15	4	-	-	-	-	-	-	35	20	15	Bamhori	
32	32	-	40	39	1	-	-	-	266	195	71	Bineka	
108	94	14	32	10	22	-	-	-	2	2	-	Lulka	
3	3	-	40	31	9	-	-	-	9	9	-	Damdongri	
15	8	7	107	58	49	-	-	-	1	1	-	Gadha	
133	70	63	142	80	62	1	-	1	11	10	1	Tadi	
107	84	23	37	21	16	5	5	-	2	2	-	Arjani	
109	108	1	22	17	5	5	5	-	3	2	1	Seoni	
52	52	-	289	172	117	14	10	4	25	19	6	Champaner	
6	3	3	95	51	44	-	-	-	1	1	-	Jait	
194	165	29	540	393	147	6	6	-	107	74	33	Semari Kalan	
40	38	2	96	82	14	1	1	-	24	22	2	Rajalwadi	
77	48	29	155	81	74	-	-	-	14	11	3	Karaghati	
90	78	12	145	122	23	4	4	-	27	24	3	Khamariya Darudgarh	
155	90	65	173	84	89	3	2	1	1	1	-	Ghat Pipaliya	
49	41	8	17	15	2	-	-	-	3	3	-	Hirdua	
66	54	12	46	40	6	1	1	-	24	19	5	Bagaspur	
29	26	3	117	106	11	1	1	-	24	20	4	Dehgaon	
95	58	37	140	82	58	-	-	-	6	5	1	Manjus Khurd	
6	6	-	16	9	7	-	-	-	1	1	-	Chitoda	
-	-	-	11	7	4	-	-	-	-	-	-	Poosa	
9	5	4	3	3	-	-	-	-	-	-	-	Timkali	
207	177	30	263	234	29	8	8	-	54	47	7	Dungariya	
78	69	9	128	102	26	5	4	1	81	66	15	Silari	
30	28	2	66	55	11	-	-	-	17	17	-	Semari Khurd	
122	119	3	-	-	-	-	-	-	29	26	3	Jhiri Bheda	
				----------Un-inhabited----------								Bagjhiri	
-	-	-	-	-	-	-	-	-	2	2	-	Barrusot	
				----------Un-inhabited----------								Amjhiari	
91	70	21	-	-	-	-	-	-	-	-	-	Panjir	
32	20	12	5	5	-	-	-	-	-	-	-	Bandr Chuha	
				----------Un-inhabited----------								Samakhoh	
47	47	-	3	2	1	1	1	-	19	18	1	Sajadi	
28	21	7	11	11	-	-	-	-	7	6	1	Neelgarh	
54	28	26	8	4	4	-	-	-	1	-	1	Dhundhwani	
				----------Un-inhabited----------								Ratapani	

VILLAGE PRIMARY
C D Block -

Location code number	Name of Village	Marginal workers			Industrial category					
					Cultivators			Agricultural labourers		
		Persons	Males	Females	Persons	Males	Females	Persons	Males	Females
1	2	41	42	43	44	45	46	47	48	49
04114900	Beejor	6	4	2	-	-	-	6	4	2
04115000	Jamuniya Viran	1	-	1	-	-	-	1	-	1
04115100	Kheri Tappa Badwai	34	7	27	-	-	-	34	7	27
04115200	Nandora	41	8	33	1	-	1	40	8	32
04115300	Dungariya	34	5	29	-	-	-	34	5	29
04115400	Samnapur Kalan	64	36	28	-	-	-	15	4	11
04115500	Borpani	49	11	38	39	9	30	10	2	8
04115600	Pipaliya Goli	31	5	26	1	-	1	29	4	25
04115700	Jaranpur	19	9	10	-	-	-	15	8	7
04115800	Dob	44	15	29	1	-	1	25	10	15
04115900	Barha Kheda	78	-	78	-	-	-	78	-	78
04116000	Karakwani	83	-	83	-	-	-	83	-	83
04116100	Khodra	62	9	53	1	1	-	61	8	53
04116200	Sarra	98	20	78	5	3	2	90	16	74
04116300	Agariya	45	17	28	21	5	16	23	12	11
04116400	Khapariya Khapa	-	-	-	-	-	-	-	-	-
04116500	Khamriya Nimawar	138	131	7	3	2	1	101	96	5
04116600	Mandwa Rampura	70	11	59	-	-	-	68	11	57
04116700	Jaitpur	148	53	95	1	-	1	147	53	94
04116800	Dant Kho	13	3	10	-	-	-	13	3	10
04116900	Borkhadi	185	69	116	4	-	4	181	69	112
04117000	Magardha Pipaliya	127	46	81	7	3	4	119	42	77
04117100	Bamhori	53	27	26	1	-	1	50	27	23
04117200	Bineka	2	2	-	-	-	-	1	1	-
04117300	Lulka	110	27	83	4	1	3	106	26	80
04117400	Damdongri	5	4	1	-	-	-	2	2	-
04117500	Gadha	-	-	-	-	-	-	-	-	-
04117600	Tadi	15	4	11	5	2	3	10	2	8
04117700	Arjani	65	5	60	1	-	1	59	5	54
04117800	Seoni	117	3	114	1	-	1	116	3	113
04117900	Champaner	114	59	55	1	1	-	111	57	54
04118000	Jait	1	1	-	-	-	-	-	-	-
04118100	Semari Kalan	322	99	223	4	1	3	300	92	208
04118200	Rajalwadi	27	6	21	1	1	-	26	5	21
04118300	Karaghati	11	4	7	3	2	1	8	2	6
04118400	Khamariya Darudgarh	95	18	77	13	2	11	81	15	66
04118500	Ghat Pipaliya	109	51	58	-	-	-	109	51	58
04118600	Hirdua	74	12	62	6	-	6	68	12	56
04118700	Bagaspur	162	70	92	3	2	1	153	65	88
04118800	Dehgaon	140	23	117	4	-	4	133	21	112
04118900	Manjus Khurd	19	-	19	-	-	-	19	-	19
04119000	Chitoda	1	-	1	-	-	-	1	-	1
04119100	Poosa	-	-	-	-	-	-	-	-	-
04119200	Timkali	5	3	2	-	-	-	5	3	2
04119300	Dungariya	542	232	310	23	8	15	436	183	253
04119400	Silari	59	16	43	2	-	2	47	12	35
04119500	Semari Khurd	118	53	65	-	-	-	118	53	65
04119600	Jhiri Bheda	-	-	-	-	-	-	-	-	-
04119700	Bagjhiri	----------Un-inhabited----------								
04119800	Barrusot	-	-	-	-	-	-	-	-	-
04119900	Amjhiari	----------Un-inhabited----------								
04120000	Panjir	25	4	21	25	4	21	-	-	-
04120100	Bandr Chuha	-	-	-	-	-	-	-	-	-
04120200	Samakhoh	----------Un-inhabited----------								
04120300	Sajadi	144	99	45	3	3	-	83	38	45
04120400	Neelgarh	1	1	-	1	1	-	-	-	-
04120500	Dhundhwani	4	2	2	2	1	1	2	1	1
04120600	Ratapani	----------Un-inhabited----------								

CENSUS ABSTRACT
Obedullaganj

of marginal workers

Household industry workers			Other workers			Non-workers			Name of Village	Location code number
Persons	Males	Females	Persons	Males	Females	Persons	Males	Females		
50	51	52	53	54	55	56	57	58	2	1
-	-	-	-	-	-	189	101	88	Beejor	04114900
-	-	-	-	-	-	244	161	83	Jamuniya Viran	04115000
-	-	-	-	-	-	219	103	116	Kheri Tappa Badwai	04115100
-	-	-	-	-	-	252	119	133	Nandora	04115200
-	-	-	-	-	-	109	52	57	Dungariya	04115300
-	-	-	49	32	17	1,244	531	713	Samnapur Kalan	04115400
-	-	-	-	-	-	687	291	396	Borpani	04115500
1	1	-	-	-	-	283	144	139	Pipaliya Goli	04115600
1	-	1	3	1	2	156	82	74	Jaranpur	04115700
-	-	-	18	5	13	583	291	292	Dob	04115800
-	-	-	-	-	-	200	93	107	Barha Kheda	04115900
-	-	-	-	-	-	203	110	93	Karakwani	04116000
-	-	-	-	-	-	138	70	68	Khodra	04116100
-	-	-	3	1	2	165	82	83	Sarra	04116200
1	-	1	-	-	-	655	308	347	Agariya	04116300
-	-	-	-	-	-	364	201	163	Khapariya Khapa	04116400
-	-	-	34	33	1	575	221	354	Khamriya Nimawar	04116500
1	-	1	1	-	1	233	104	129	Mandwa Rampura	04116600
-	-	-	-	-	-	274	136	138	Jaitpur	04116700
-	-	-	-	-	-	22	11	11	Dant Kho	04116800
-	-	-	-	-	-	260	142	118	Borkhadi	04116900
-	-	-	1	1	-	178	97	81	Magardha Pipaliya	04117000
-	-	-	2	-	2	112	52	60	Bamhori	04117100
-	-	-	1	1	-	709	282	427	Bineka	04117200
-	-	-	-	-	-	263	131	132	Lulka	04117300
-	-	-	3	2	1	177	89	88	Damdongri	04117400
-	-	-	-	-	-	161	79	82	Gadha	04117500
-	-	-	-	-	-	356	187	169	Tadi	04117600
5	-	5	-	-	-	220	122	98	Arjani	04117700
-	-	-	-	-	-	341	181	160	Seoni	04117800
1	-	1	1	1	-	820	375	445	Champaner	04117900
-	-	-	1	1	-	104	54	50	Jait	04118000
9	3	6	9	3	6	1,900	903	997	Semari Kalan	04118100
-	-	-	-	-	-	413	175	238	Rajalwadi	04118200
-	-	-	-	-	-	304	157	147	Karaghati	04118300
-	-	-	1	1	-	567	248	319	Khamariya Darudgarh	04118400
-	-	-	-	-	-	416	205	211	Ghat Pipaliya	04118500
-	-	-	-	-	-	178	93	85	Hirdua	04118600
3	1	2	3	2	1	519	237	282	Bagaspur	04118700
1	-	1	2	2	-	480	230	250	Dehgaon	04118800
-	-	-	-	-	-	312	155	157	Manjus Khurd	04118900
-	-	-	-	-	-	26	13	13	Chitoda	04119000
-	-	-	-	-	-	12	9	3	Poosa	04119100
-	-	-	-	-	-	20	10	10	Timkali	04119200
8	4	4	75	37	38	1,943	905	1,038	Dungariya	04119300
2	-	2	8	4	4	719	312	407	Silari	04119400
-	-	-	-	-	-	396	184	212	Semari Khurd	04119500
-	-	-	-	-	-	763	334	429	Jhiri Bheda	04119600
			----------Un-inhabited----------						Bagjhiri	04119700
-	-	-	-	-	-	-	-	-	Barrusot	04119800
			----------Un-inhabited----------						Amjhiari	04119900
-	-	-	-	-	-	142	64	78	Panjir	04120000
-	-	-	-	-	-	59	25	34	Bandr Chuha	04120100
			----------Un-inhabited----------						Samakhoh	04120200
-	-	-	58	58	-	553	234	319	Sajadi	04120300
-	-	-	-	-	-	111	44	67	Neelgarh	04120400
-	-	-	-	-	-	90	46	44	Dhundhwani	04120500
			----------Un-inhabited----------						Ratapani	04120600

VILLAGE PRIMARY
C D Block -

Location code number	Name of Village	Area of Village in hectares	Number of households	Total population (including institutional and houseless population)			Population in the age-group 0-6		
				Persons	Males	Females	Persons	Males	Females
1	2	3	4	5	6	7	8	9	10
0005	**Bareli(Badi) (Total)**		**31,682**	**178,446**	**95,119**	**83,327**	**32,176**	**16,837**	**15,339**
0005	**Bareli(Badi) (Rural)**		**31,283**	**176,271**	**93,948**	**82,323**	**31,830**	**16,641**	**15,189**
0005	**Bareli(Badi) (Urban)**		**399**	**2,175**	**1,171**	**1,004**	**346**	**196**	**150**
	Bareli(Badi) (Rural)								
04120700	Bagwada	668.0	78	371	199	172	68	33	35
04120800	Kodari	862.0	180	983	508	475	258	119	139
04120900	Khamraiya Sohanpur	604.0	169	854	450	404	162	75	87
04121000	Rajalwadi Sagoniya	970.0	35	183	89	94	42	20	22
04121100	Umrai Bahara	2,804.0	122	745	379	366	183	86	97
04121200	Diyawadi	2,082.0	62	332	165	167	72	31	41
04121300	Churka	1,201.0	99	522	266	256	144	59	85
04121400	Berkhedi Khurd	1,158.0	37	233	118	115	60	27	33
04121500	Mandwa Mehgawan	941.0	30	185	98	87	37	17	20
04121600	Ghana Khurd	656.0			----------Un-inhabited----------				
04121700	Ghonti Bahra	2,843.0	169	1,175	623	552	271	146	125
04121800	Santra	748.0	154	853	450	403	160	72	88
04121900	Khobi	948.0	3	26	13	13	2	1	1
04122000	Chora Kamrora	1,173.0	162	1,174	615	559	256	138	118
04122100	Thawari Ghatkheri	636.0	85	467	252	215	66	35	31
04122200	Bhartipur	1,527.0	85	472	242	230	115	58	57
04122300	Ghana Kalan	1,108.0	103	646	353	293	172	92	80
04122400	Chanakunda	121.0	81	501	253	248	135	73	62
04122500	Dhuren Pipariya	412.0	22	110	62	48	29	16	13
04122600	Bhimpur Kanjai	571.0	145	956	483	473	211	122	89
04122700	Berkhedi Kalan	725.0	131	590	350	240	29	15	14
04122800	Kakarua Sojana	299.0	28	151	80	71	25	10	15
04122900	Karhaiya	236.0	98	527	284	243	113	59	54
04123000	Udadmau	1,956.0	320	1,784	948	836	381	201	180
04123100	Intkhedi	418.0	181	718	372	346	107	52	55
04123200	Tulsipar	591.0	60	328	167	161	96	41	55
04123300	Kingi	662.0	189	1,175	610	565	227	115	112
04123400	Manjus Kalan	636.0	85	475	260	215	66	38	28
04123500	Bamanwada	288.0	25	150	83	67	41	19	22
04123600	Gorakhpur	564.0	131	662	350	312	114	56	58
04123700	Khari Samnapur	619.0	3	16	9	7	5	4	1
04123800	Badodiya Khurd	139.0	36	224	114	110	41	20	21
04123900	Dimadiya	179.0	34	217	118	99	50	31	19
04124000	Nayagaon Khurd	203.0	102	608	322	286	149	76	73
04124100	Panagar	379.0	87	541	271	270	137	59	78
04124200	Dagdaga	172.0	95	621	324	297	145	79	66
04124300	Ratanpur	483.0	141	914	482	432	197	99	98
04124400	Pali	192.0	108	672	355	317	127	66	61
04124500	Dungariya	1,796.0	26	180	105	75	34	24	10
04124600	Ramgarha	753.0	61	337	178	159	89	45	44
04124700	Pipaliya Nasratkhan	212.0	23	121	62	59	23	12	11
04124800	Ripsili	125.0	74	506	259	247	110	54	56
04124900	Chainpur	1,147.0	356	2,518	1,348	1,170	521	262	259
04125000	Ghot	176.0	58	303	170	133	45	24	21
04125100	Dibbi	277.0	59	259	146	113	57	36	21
04125200	Harsili	290.0	117	683	354	329	133	62	71
04125300	Dehalwada	331.0	89	499	273	226	97	57	40
04125400	Khairi Bulakhichand	245.0	4	18	10	8	-	-	-
04125500	Karamwada	417.0	178	925	492	433	161	77	84
04125600	Gaganwada	551.0	393	1,873	1,016	857	363	187	176
04125700	Semri Tippa	285.0	92	508	275	233	102	62	40
04125800	Chargaon	563.0	140	800	443	357	182	100	82
04125900	Salaiya	271.0	116	664	351	313	106	51	55
04126000	Peethanpur	353.0	73	397	217	180	55	28	27
04126100	Berkhedi	312.0	69	381	215	166	70	44	26

CENSUS ABSTRACT

Bareli(Badi)

Scheduled Castes popuation			Scheduled Tribes population			Literates			
Persons	Males	Females	Persons	Males	Females	Persons	Males	Females	Name of Village
11	12	13	14	15	16	17	18	19	2
36,207	**19,235**	**16,972**	**15,996**	**8,326**	**7,670**	**103,213**	**63,440**	**39,773**	**Bareli(Badi) (Total)**
36,122	**19,191**	**16,931**	**15,981**	**8,318**	**7,663**	**101,685**	**62,521**	**39,164**	**Bareli(Badi) (Rural)**
85	**44**	**41**	**15**	**8**	**7**	**1,528**	**919**	**609**	**Bareli(Badi) (Urban)**
									Bareli(Badi) (Rural)
-	-	-	155	85	70	295	165	130	Bagwada
3	2	1	606	298	308	456	275	181	Kodari
161	78	83	2	1	1	466	310	156	Khamraiya Sohanpur
9	5	4	-	-	-	77	46	31	Rajalwadi Sagoniya
12	7	5	589	294	295	446	253	193	Umrai Bahara
-	-	-	289	143	146	149	87	62	Diyawadi
32	18	14	394	197	197	160	118	42	Churka
-	-	-	71	32	39	59	37	22	Berkhedi Khurd
14	6	8	170	91	79	32	23	9	Mandwa Mehgawan
			----------Un-inhabited----------						Ghana Khurd
8	4	4	1,095	575	520	636	375	261	Ghonti Bahra
439	239	200	293	143	150	251	188	63	Santra
-	-	-	26	13	13	2	2	-	Khobi
23	10	13	1,100	579	521	543	352	191	Chora Kamrora
11	4	7	407	219	188	187	118	69	Thawari Ghatkheri
34	20	14	399	195	204	180	127	53	Bhartipur
19	12	7	596	320	276	148	113	35	Ghana Kalan
-	-	-	501	253	248	263	153	110	Chanakunda
36	18	18	-	-	-	55	42	13	Dhuren Pipariya
224	116	108	346	168	178	600	323	277	Bhimpur Kanjai
17	10	7	82	50	32	522	318	204	Berkhedi Kalan
70	39	31	39	19	20	56	44	12	Kakarua Sojana
232	128	104	200	111	89	263	199	64	Karhaiya
261	135	126	139	73	66	976	613	363	Udadmau
50	27	23	131	76	55	500	276	224	Intkhedi
23	14	9	-	-	-	130	93	37	Tulsipar
118	71	47	-	-	-	639	410	229	Kingi
80	43	37	11	6	5	348	202	146	Manjus Kalan
108	59	49	5	3	2	76	50	26	Bamanwada
170	89	81	227	116	111	410	253	157	Gorakhpur
13	7	6	3	2	1	2	-	2	Khari Samnapur
12	7	5	-	-	-	120	73	47	Badodiya Khurd
79	41	38	81	45	36	103	65	38	Dimadiya
475	252	223	96	53	43	151	111	40	Nayagaon Khurd
109	58	51	252	119	133	213	137	76	Panagar
96	47	49	485	257	228	220	140	80	Dagdaga
773	405	368	-	-	-	324	235	89	Ratanpur
347	177	170	83	40	43	367	226	141	Pali
5	4	1	-	-	-	70	53	17	Dungariya
262	139	123	-	-	-	215	124	91	Ramgarha
81	43	38	5	2	3	24	17	7	Pipaliya Nasratkhan
226	115	111	-	-	-	268	165	103	Ripsili
627	337	290	-	-	-	975	632	343	Chainpur
67	38	29	108	58	50	148	98	50	Ghot
83	45	38	25	15	10	57	44	13	Dibbi
178	93	85	54	25	29	378	242	136	Harsili
151	82	69	25	11	14	130	94	36	Dehalwada
-	-	-	1	1	-	11	7	4	Khairi Bulakhichand
355	183	172	2	1	1	666	385	281	Karamwada
683	384	299	28	21	7	1,277	742	535	Gaganwada
51	29	22	-	-	-	350	192	158	Semri Tippa
456	256	200	29	14	15	511	307	204	Chargaon
126	67	59	8	3	5	410	263	147	Salaiya
176	94	82	-	-	-	254	159	95	Peethanpur
31	16	15	-	-	-	224	145	79	Berkhedi

VILLAGE PRIMARY
C D Block -

Location code number	Name of Village	Illiterates			Total workers			Main workers		
		Persons	Males	Females	Persons	Males	Females	Persons	Males	Females
1	2	20	21	22	23	24	25	26	27	28
0005	**Bareli(Badi) (Total)**	**75,233**	**31,679**	**43,554**	**62,783**	**47,163**	**15,620**	**45,083**	**39,048**	**6,035**
0005	**Bareli(Badi) (Rural)**	**74,586**	**31,427**	**43,159**	**62,270**	**46,671**	**15,599**	**44,599**	**38,584**	**6,015**
0005	**Bareli(Badi) (Urban)**	**647**	**252**	**395**	**513**	**492**	**21**	**484**	**464**	**20**
	Bareli(Badi) (Rural)									
04120700	Bagwada	76	34	42	213	117	96	73	71	2
04120800	Kodari	527	233	294	516	284	232	88	88	-
04120900	Khamraiya Sohanpur	388	140	248	232	213	19	198	190	8
04121000	Rajalwadi Sagoniya	106	43	63	53	49	4	44	44	-
04121100	Umrai Bahara	299	126	173	289	176	113	143	134	9
04121200	Diyawadi	183	78	105	117	89	28	86	82	4
04121300	Churka	362	148	214	111	108	3	110	108	2
04121400	Berkhedi Khurd	174	81	93	61	57	4	50	49	1
04121500	Mandwa Mehgawan	153	75	78	68	57	11	49	46	3
04121600	Ghana Khurd				----------Un-inhabited----------					
04121700	Ghonti Bahra	539	248	291	273	250	23	193	183	10
04121800	Santra	602	262	340	254	209	45	236	197	39
04121900	Khobi	24	11	13	12	8	4	12	8	4
04122000	Chora Kamrora	631	263	368	400	236	164	204	172	32
04122100	Thawari Ghatkheri	280	134	146	161	119	42	111	110	1
04122200	Bhartipur	292	115	177	236	120	116	158	101	57
04122300	Ghana Kalan	498	240	258	231	148	83	152	131	21
04122400	Chanakunda	238	100	138	235	119	116	63	62	1
04122500	Dhuren Pipariya	55	20	35	39	24	15	7	7	-
04122600	Bhimpur Kanjai	356	160	196	190	181	9	167	160	7
04122700	Berkhedi Kalan	68	32	36	202	199	3	202	199	3
04122800	Kakarua Sojana	95	36	59	65	43	22	49	41	8
04122900	Karhaiya	264	85	179	214	131	83	153	126	27
04123000	Udadmau	808	335	473	617	449	168	412	378	34
04123100	Intkhedi	218	96	122	255	185	70	168	142	26
04123200	Tulsipar	198	74	124	135	77	58	37	37	-
04123300	Kingi	536	200	336	432	307	125	357	301	56
04123400	Manjus Kalan	127	58	69	143	123	20	136	118	18
04123500	Bamanwada	74	33	41	56	35	21	52	35	17
04123600	Gorakhpur	252	97	155	327	201	126	244	183	61
04123700	Khari Samnapur	14	9	5	5	4	1	5	4	1
04123800	Badodiya Khurd	104	41	63	57	52	5	56	52	4
04123900	Dimadiya	114	53	61	53	52	1	52	52	-
04124000	Nayagaon Khurd	457	211	246	276	173	103	255	159	96
04124100	Panagar	328	134	194	261	147	114	220	134	86
04124200	Dagdaga	401	184	217	296	159	137	220	141	79
04124300	Ratanpur	590	247	343	341	237	104	286	230	56
04124400	Pali	305	129	176	252	175	77	166	150	16
04124500	Dungariya	110	52	58	52	49	3	49	47	2
04124600	Ramgarha	122	54	68	140	79	61	31	24	7
04124700	Pipaliya Nasratkhan	97	45	52	43	32	11	37	32	5
04124800	Ripsili	238	94	144	178	140	38	159	137	22
04124900	Chainpur	1,543	716	827	719	601	118	564	482	82
04125000	Ghot	155	72	83	98	78	20	28	28	-
04125100	Dibbi	202	102	100	116	76	40	98	76	22
04125200	Harsili	305	112	193	186	153	33	98	96	2
04125300	Dehalwada	369	179	190	257	159	98	187	157	30
04125400	Khairi Bulakhichand	7	3	4	5	5	-	5	5	-
04125500	Karamwada	259	107	152	322	252	70	247	230	17
04125600	Gaganwada	596	274	322	621	502	119	520	464	56
04125700	Semri Tippa	158	83	75	137	133	4	125	123	2
04125800	Chargaon	289	136	153	307	224	83	221	214	7
04125900	Salaiya	254	88	166	314	174	140	185	155	30
04126000	Peethanpur	143	58	85	114	108	6	102	97	5
04126100	Berkhedi	157	70	87	130	104	26	65	61	4

CENSUS ABSTRACT
Bareli(Badi)

Industrial category of main workers													
Cultivators			Agricultural labourers			Household industry workers			Other workers				
Persons	Males	Females	Persons	Males	Females	Persons	Males	Females	Persons	Males	Females	Name of Village	
29	30	31	32	33	34	35	36	37	38	39	40	2	
22,806	**20,777**	**2,029**	**15,707**	**12,605**	**3,102**	**818**	**692**	**126**	**5,752**	**4,974**	**778**	**Bareli(Badi) (Total)**	
22,736	**20,708**	**2,028**	**15,669**	**12,571**	**3,098**	**813**	**688**	**125**	**5,381**	**4,617**	**764**	**Bareli(Badi) (Rural)**	
70	**69**	**1**	**38**	**34**	**4**	**5**	**4**	**1**	**371**	**357**	**14**	**Bareli(Badi) (Urban)**	
												Bareli(Badi) (Rural)	
69	67	2	2	2	-	-	-	-	2	2	-	Bagwada	
25	25	-	34	34	-	-	-	-	29	29	-	Kodari	
94	91	3	79	76	3	-	-	-	25	23	2	Khamraiya Sohanpur	
20	20	-	22	22	-	1	1	-	1	1	-	Rajalwadi Sagoniya	
101	98	3	3	3	-	-	-	-	39	33	6	Umrai Bahara	
27	26	1	50	48	2	-	-	-	9	8	1	Diyawadi	
42	42	-	64	62	2	1	1	-	3	3	-	Churka	
40	39	1	10	10	-	-	-	-	-	-	-	Berkhedi Khurd	
14	13	1	35	33	2	-	-	-	-	-	-	Mandwa Mehgawan	
				----------Un-inhabited----------								Ghana Khurd	
86	83	3	92	89	3	7	5	2	8	6	2	Ghonti Bahra	
99	95	4	118	87	31	8	5	3	11	10	1	Santra	
5	5	-	7	3	4	-	-	-	-	-	-	Khobi	
79	76	3	112	84	28	2	2	-	11	10	1	Chora Kamrora	
61	61	-	47	47	-	2	1	1	1	1	-	Thawari Ghatkheri	
56	50	6	80	33	47	1	1	-	21	17	4	Bhartipur	
45	41	4	65	54	11	9	7	2	33	29	4	Ghana Kalan	
62	61	1	1	1	-	-	-	-	-	-	-	Chanakunda	
6	6	-	-	-	-	-	-	-	1	1	-	Dhuren Pipariya	
137	133	4	4	4	-	3	3	-	23	20	3	Bhimpur Kanjai	
106	105	1	75	74	1	19	19	-	2	1	1	Berkhedi Kalan	
16	16	-	31	23	8	-	-	-	2	2	-	Kakarua Sojana	
56	55	1	88	64	24	5	3	2	4	4	-	Karhaiya	
218	207	11	166	152	14	4	4	-	24	15	9	Udadmau	
86	79	7	8	8	-	-	-	-	74	55	19	Intkhedi	
32	32	-	-	-	-	-	-	-	5	5	-	Tulsipar	
185	166	19	103	77	26	4	2	2	65	56	9	Kingi	
60	60	-	39	30	9	1	1	-	36	27	9	Manjus Kalan	
2	2	-	27	16	11	2	1	1	21	16	5	Bamanwada	
84	71	13	78	50	28	2	-	2	80	62	18	Gorakhpur	
-	-	-	5	4	1	-	-	-	-	-	-	Khari Samnapur	
38	35	3	11	10	1	2	2	-	5	5	-	Badodiya Khurd	
21	21	-	30	30	-	-	-	-	1	1	-	Dimadiya	
84	58	26	40	24	16	1	1	-	130	76	54	Nayagaon Khurd	
72	46	26	80	45	35	10	7	3	58	36	22	Panagar	
174	103	71	29	23	6	3	3	-	14	12	2	Dagdaga	
77	73	4	89	77	12	3	2	1	117	78	39	Ratanpur	
88	81	7	49	45	4	3	2	1	26	22	4	Pali	
15	15	-	32	30	2	-	-	-	2	2	-	Dungariya	
22	19	3	1	1	-	1	-	1	7	4	3	Ramgarha	
17	16	1	8	6	2	-	-	-	12	10	2	Pipaliya Nasratkhan	
98	92	6	45	35	10	-	-	-	16	10	6	Ripsili	
344	301	43	166	138	28	17	13	4	37	30	7	Chainpur	
20	20	-	7	7	-	-	-	-	1	1	-	Ghot	
46	43	3	49	30	19	-	-	-	3	3	-	Dibbi	
59	58	1	24	23	1	6	6	-	9	9	-	Harsili	
90	85	5	89	65	24	3	2	1	5	5	-	Dehalwada	
4	4	-	1	1	-	-	-	-	-	-	-	Khairi Bulakhichand	
86	80	6	120	115	5	14	10	4	27	25	2	Karamwada	
202	194	8	204	169	35	14	12	2	100	89	11	Gaganwada	
75	74	1	30	30	-	1	1	-	19	18	1	Semri Tippa	
76	75	1	105	103	2	4	2	2	36	34	2	Chargaon	
106	96	10	63	44	19	4	4	-	12	11	1	Salaiya	
32	32	-	63	60	3	1	1	-	6	4	2	Peethanpur	
63	60	3	1	1	-	-	-	-	1	-	1	Berkhedi	

VILLAGE PRIMARY
C D Block -

Location code number	Name of Village	Marginal workers			Industrial category					
					Cultivators			Agricultural labourers		
		Persons	Males	Females	Persons	Males	Females	Persons	Males	Females
1	2	41	42	43	44	45	46	47	48	49
0005	**Bareli(Badi) (Total)**	**17,700**	**8,115**	**9,585**	**2,386**	**982**	**1,404**	**14,112**	**6,413**	**7,699**
0005	**Bareli(Badi) (Rural)**	**17,671**	**8,087**	**9,584**	**2,386**	**982**	**1,404**	**14,108**	**6,410**	**7,698**
0005	**Bareli(Badi) (Urban)**	**29**	**28**	**1**	**-**	**-**	**-**	**4**	**3**	**1**
	Bareli(Badi) (Rural)									
04120700	Bagwada	140	46	94	2	-	2	138	46	92
04120800	Kodari	428	196	232	6	6	-	333	137	196
04120900	Khamraiya Sohanpur	34	23	11	-	-	-	34	23	11
04121000	Rajalwadi Sagoniya	9	5	4	-	-	-	9	5	4
04121100	Umrai Bahara	146	42	104	1	-	1	110	29	81
04121200	Diyawadi	31	7	24	-	-	-	31	7	24
04121300	Churka	1	-	1	-	-	-	1	-	1
04121400	Berkhedi Khurd	11	8	3	1	-	1	10	8	2
04121500	Mandwa Mehgawan	19	11	8	-	-	-	19	11	8
04121600	Ghana Khurd				----------Un-inhabited----------					
04121700	Ghonti Bahra	80	67	13	3	3	-	70	58	12
04121800	Santra	18	12	6	-	-	-	17	11	6
04121900	Khobi	-	-	-	-	-	-	-	-	-
04122000	Chora Kamrora	196	64	132	9	1	8	183	63	120
04122100	Thawari Ghatkheri	50	9	41	1	1	-	48	8	40
04122200	Bhartipur	78	19	59	-	-	-	78	19	59
04122300	Ghana Kalan	79	17	62	23	3	20	44	11	33
04122400	Chanakunda	172	57	115	27	4	23	144	52	92
04122500	Dhuren Pipariya	32	17	15	3	-	3	28	16	12
04122600	Bhimpur Kanjai	23	21	2	-	-	-	12	12	-
04122700	Berkhedi Kalan	-	-	-	-	-	-	-	-	-
04122800	Kakarua Sojana	16	2	14	-	-	-	16	2	14
04122900	Karhaiya	61	5	56	2	-	2	59	5	54
04123000	Udadmau	205	71	134	3	2	1	197	64	133
04123100	Intkhedi	87	43	44	2	2	-	71	33	38
04123200	Tulsipar	98	40	58	-	-	-	98	40	58
04123300	Kingi	75	6	69	2	-	2	71	5	66
04123400	Manjus Kalan	7	5	2	1	1	-	3	3	-
04123500	Bamanwada	4	-	4	-	-	-	4	-	4
04123600	Gorakhpur	83	18	65	-	-	-	82	17	65
04123700	Khari Samnapur	-	-	-	-	-	-	-	-	-
04123800	Badodiya Khurd	1	-	1	-	-	-	1	-	1
04123900	Dimadiya	1	-	1	-	-	-	1	-	1
04124000	Nayagaon Khurd	21	14	7	-	-	-	5	3	2
04124100	Panagar	41	13	28	7	1	6	29	10	19
04124200	Dagdaga	76	18	58	36	10	26	29	5	24
04124300	Ratanpur	55	7	48	27	2	25	17	3	14
04124400	Pali	86	25	61	13	1	12	71	24	47
04124500	Dungariya	3	2	1	2	2	-	1	-	1
04124600	Ramgarha	109	55	54	3	-	3	105	54	51
04124700	Pipaliya Nasratkhan	6	-	6	-	-	-	5	-	5
04124800	Ripsili	19	3	16	2	2	-	17	1	16
04124900	Chainpur	155	119	36	43	28	15	77	63	14
04125000	Ghot	70	50	20	-	-	-	70	50	20
04125100	Dibbi	18	-	18	8	-	8	10	-	10
04125200	Harsili	88	57	31	1	-	1	85	55	30
04125300	Dehalwada	70	2	68	38	1	37	31	-	31
04125400	Khairi Bulakhichand	-	-	-	-	-	-	-	-	-
04125500	Karamwada	75	22	53	1	-	1	5	2	3
04125600	Gaganwada	101	38	63	30	17	13	56	15	41
04125700	Semri Tippa	12	10	2	1	1	-	9	9	-
04125800	Chargaon	86	10	76	-	-	-	85	9	76
04125900	Salaiya	129	19	110	80	13	67	47	4	43
04126000	Peethanpur	12	11	1	-	-	-	12	11	1
04126100	Berkhedi	65	43	22	-	-	-	65	43	22

CENSUS ABSTRACT
Bareli(Badi)

of marginal workers

Household industry workers			Other workers			Non-workers				Location code number
Persons	Males	Females	Persons	Males	Females	Persons	Males	Females	Name of Village	
50	51	52	53	54	55	56	57	58	2	1
222	**99**	**123**	**980**	**621**	**359**	**115,663**	**47,956**	**67,707**	**Bareli(Badi) (Total)**	**0005**
222	**99**	**123**	**955**	**596**	**359**	**114,001**	**47,277**	**66,724**	**Bareli(Badi) (Rural)**	**0005**
-	**-**	**-**	**25**	**25**	**-**	**1,662**	**679**	**983**	**Bareli(Badi) (Urban)**	**0005**
									Bareli(Badi) (Rural)	
-	-	-	-	-	-	158	82	76	Bagwada	04120700
3	1	2	86	52	34	467	224	243	Kodari	04120800
-	-	-	-	-	-	622	237	385	Khamraiya Sohanpur	04120900
-	-	-	-	-	-	130	40	90	Rajalwadi Sagoniya	04121000
-	-	-	35	13	22	456	203	253	Umrai Bahara	04121100
-	-	-	-	-	-	215	76	139	Diyawadi	04121200
-	-	-	-	-	-	411	158	253	Churka	04121300
-	-	-	-	-	-	172	61	111	Berkhedi Khurd	04121400
-	-	-	-	-	-	117	41	76	Mandwa Mehgawan	04121500
			----------Un-inhabited----------						Ghana Khurd	04121600
3	3	-	4	3	1	902	373	529	Ghonti Bahra	04121700
1	1	-	-	-	-	599	241	358	Santra	04121800
-	-	-	-	-	-	14	5	9	Khobi	04121900
-	-	-	4	-	4	774	379	395	Chora Kamrora	04122000
1	-	1	-	-	-	306	133	173	Thawari Ghatkheri	04122100
-	-	-	-	-	-	236	122	114	Bhartipur	04122200
2	-	2	10	3	7	415	205	210	Ghana Kalan	04122300
1	1	-	-	-	-	266	134	132	Chanakunda	04122400
-	-	-	1	1	-	71	38	33	Dhuren Pipariya	04122500
-	-	-	11	9	2	766	302	464	Bhimpur Kanjai	04122600
-	-	-	-	-	-	388	151	237	Berkhedi Kalan	04122700
-	-	-	-	-	-	86	37	49	Kakarua Sojana	04122800
-	-	-	-	-	-	313	153	160	Karhaiya	04122900
-	-	-	5	5	-	1,167	499	668	Udadmau	04123000
-	-	-	14	8	6	463	187	276	Intkhedi	04123100
-	-	-	-	-	-	193	90	103	Tulsipar	04123200
1	-	1	1	1	-	743	303	440	Kingi	04123300
-	-	-	3	1	2	332	137	195	Manjus Kalan	04123400
-	-	-	-	-	-	94	48	46	Bamanwada	04123500
-	-	-	1	1	-	335	149	186	Gorakhpur	04123600
-	-	-	-	-	-	11	5	6	Khari Samnapur	04123700
-	-	-	-	-	-	167	62	105	Badodiya Khurd	04123800
-	-	-	-	-	-	164	66	98	Dimadiya	04123900
-	-	-	16	11	5	332	149	183	Nayagaon Khurd	04124000
-	-	-	5	2	3	280	124	156	Panagar	04124100
2	1	1	9	2	7	325	165	160	Dagdaga	04124200
-	-	-	11	2	9	573	245	328	Ratanpur	04124300
1	-	1	1	-	1	420	180	240	Pali	04124400
-	-	-	-	-	-	128	56	72	Dungariya	04124500
-	-	-	1	1	-	197	99	98	Ramgarha	04124600
-	-	-	1	-	1	78	30	48	Pipaliya Nasratkhan	04124700
-	-	-	-	-	-	328	119	209	Ripsili	04124800
10	7	3	25	21	4	1,799	747	1,052	Chainpur	04124900
-	-	-	-	-	-	205	92	113	Ghot	04125000
-	-	-	-	-	-	143	70	73	Dibbi	04125100
1	1	-	1	1	-	497	201	296	Harsili	04125200
-	-	-	1	1	-	242	114	128	Dehalwada	04125300
-	-	-	-	-	-	13	5	8	Khairi Bulakhichand	04125400
5	3	2	64	17	47	603	240	363	Karamwada	04125500
3	2	1	12	4	8	1,252	514	738	Gaganwada	04125600
-	-	-	2	-	2	371	142	229	Semri Tippa	04125700
-	-	-	1	1	-	493	219	274	Chargaon	04125800
-	-	-	2	2	-	350	177	173	Salaiya	04125900
-	-	-	-	-	-	283	109	174	Peethanpur	04126000
-	-	-	-	-	-	251	111	140	Berkhedi	04126100

VILLAGE PRIMARY
C D Block -

Location code number	Name of Village	Area of Village in hectares	Number of households	Total population (including institutional and houseless population)			Population in the age-group 0-6		
				Persons	Males	Females	Persons	Males	Females
1	2	3	4	5	6	7	8	9	10
04126200	Banspipliya	407.0	140	898	485	413	138	85	53
04126300	Kothari	300.0	26	167	94	73	42	22	20
04126400	Untiya Khurd	294.0	74	405	205	200	80	39	41
04126500	Jatanpur	105.0	23	142	77	65	36	17	19
04126600	Kanwar	243.0	110	667	357	310	107	62	45
04126700	Pipaliya Khaki	186.0	15	131	70	61	19	14	5
04126800	Choupan Mandaiya	315.0	68	397	217	180	70	38	32
04126900	Kamka	511.0	77	423	230	193	78	45	33
04127000	Parewa	120.0	72	447	238	209	80	40	40
04127100	Partalai	412.0	160	865	455	410	153	72	81
04127200	Gaihalpur	217.0	84	412	212	200	74	32	42
04127300	Babai	663.0	264	1,653	937	716	192	92	100
04127400	Patni	236.0	72	444	226	218	90	47	43
04127500	Amrawad Kalan	747.0	464	2,598	1,363	1,235	404	218	186
04127600	Kansiya	222.0	43	239	121	118	36	15	21
04127700	Ranipura Kalan	223.0		----------Un-inhabited----------					
04127800	Bitali	172.0	7	39	21	18	2	1	1
04127900	Damadehi	295.0	54	280	153	127	42	27	15
04128000	Kiwlajhir	147.0	91	476	250	226	82	37	45
04128100	Bahrawan	343.0	51	261	147	114	52	29	23
04128200	Mangrol	620.0	152	791	401	390	151	78	73
04128300	Bhaisaya	307.0	137	775	436	339	121	68	53
04128400	Kulhariya	117.0	11	52	27	25	11	6	5
04128500	Maljhir	629.0	108	671	372	299	95	56	39
04128600	Dehrikadka	182.0	49	268	140	128	52	27	25
04128700	Pathrai	324.0	46	230	112	118	40	18	22
04128800	Chhenakachhar	76.0	26	154	82	72	21	11	10
04128900	Lakhanpur	175.0	49	311	160	151	42	19	23
04129000	Digwad	409.0	124	783	422	361	146	98	48
04129100	Nanpon	250.0	101	650	350	300	106	56	50
04129200	Madaiya Vikram	105.0	34	153	82	71	10	6	4
04129300	Imaliya	211.0	66	422	214	208	74	38	36
04129400	Gajikhedi	653.0	237	1,387	739	648	201	106	95
04129500	Chandwar	388.0	103	666	362	304	99	54	45
04129600	Semri Khojra	844.0	269	1,400	768	632	216	128	88
04129700	Bhishti	133.0	46	324	172	152	60	33	27
04129800	Doobtalai	353.0	78	450	214	236	82	31	51
04129900	Katka Shri	84.0	28	169	85	84	26	10	16
04130000	Khurpatni	92.0	31	153	77	76	13	10	3
04130100	Bagroda	134.0		----------Un-inhabited----------					
04130200	Ranipura Khurd	231.0	55	338	179	159	71	45	26
04130300	Samnapur Kachhi	358.0	220	1,259	668	591	238	133	105
04130400	Chandpura Khurd	118.0	16	65	36	29	7	4	3
04130500	Mokalwada	737.0	338	1,537	828	709	259	132	127
04130600	Jaitpura	334.0	34	196	102	94	32	17	15
04130700	Bamhorimodi	154.0		----------Un-inhabited----------					
04130800	Ghurela	273.0	112	617	324	293	88	45	43
04130900	Palkashri	532.0	231	1,224	661	563	232	134	98
04131000	Jamuniya	839.0	202	1,128	617	511	182	105	77
04131100	Gugalwada	954.0	405	2,231	1,197	1,034	367	181	186
04131200	Kodari	249.0		----------Un-inhabited----------					
04131300	Shivtala	767.0	323	1,334	733	601	227	134	93
04131400	Kutnasir	743.0	294	1,626	871	755	301	170	131
04131500	Sagoniya	501.0	145	782	422	360	123	71	52
04131600	Khandawar	198.0	109	562	294	268	101	50	51
04131700	Sultannagar	364.0	115	665	363	302	116	60	56
04131800	Arka	201.0	52	317	164	153	59	28	31
04131900	Badodiya Kalan	335.0	100	655	353	302	121	66	55
04132000	Dumar Kalan	303.0	64	422	217	205	80	32	48

CENSUS ABSTRACT

Bareli(Badi)

Scheduled Castes popuation			Scheduled Tribes population			Literates			
Persons	Males	Females	Persons	Males	Females	Persons	Males	Females	Name of Village
11	12	13	14	15	16	17	18	19	2
470	254	216	14	8	6	487	296	191	Banspipliya
-	-	-	7	5	2	106	68	38	Kothari
228	118	110	20	10	10	268	148	120	Untiya Khurd
90	45	45	-	-	-	76	48	28	Jatanpur
96	49	47	23	15	8	466	266	200	Kanwar
6	5	1	-	-	-	101	53	48	Pipaliya Khaki
55	32	23	30	12	18	210	138	72	Choupan Mandaiya
49	29	20	125	65	60	157	99	58	Kamka
70	36	34	206	103	103	162	104	58	Parewa
239	125	114	21	16	5	514	306	208	Partalai
138	62	76	14	8	6	212	138	74	Gaihalpur
357	217	140	73	44	29	1,210	767	443	Babai
225	113	112	17	8	9	197	129	68	Patni
190	110	80	120	56	64	2,058	1,103	955	Amrawad Kalan
17	8	9	-	-	-	133	82	51	Kansiya
			----------Un-inhabited----------						Ranipura Kalan
34	19	15	-	-	-	26	18	8	Bitali
69	39	30	22	11	11	204	120	84	Damadehi
153	80	73	84	37	47	210	146	64	Kiwlajhir
70	36	34	10	7	3	120	82	38	Bahrawan
111	56	55	-	-	-	339	220	119	Mangrol
50	30	20	9	5	4	384	260	124	Bhaisaya
-	-	-	-	-	-	15	10	5	Kulhariya
95	48	47	105	62	43	508	285	223	Maljhir
80	42	38	106	51	55	167	97	70	Dehrikadka
23	13	10	38	18	20	149	79	70	Pathrai
3	2	1	28	15	13	117	63	54	Chhenakachhar
28	16	12	46	27	19	241	129	112	Lakhanpur
114	60	54	31	17	14	468	276	192	Digwad
92	47	45	-	-	-	481	276	205	Nanpon
-	-	-	-	-	-	77	54	23	Madaiya Vikram
123	60	63	52	26	26	258	146	112	Imaliya
134	76	58	107	61	46	976	558	418	Gajikhedi
53	28	25	-	-	-	419	273	146	Chandwar
206	121	85	8	3	5	1,093	613	480	Semri Khojra
52	27	25	7	4	3	190	112	78	Bhishti
45	20	25	15	8	7	303	165	138	Doobtalai
12	5	7	6	3	3	69	46	23	Katka Shri
5	2	3	-	-	-	108	58	50	Khurpatni
			----------Un-inhabited----------						Bagroda
21	12	9	-	-	-	138	97	41	Ranipura Khurd
113	61	52	10	5	5	492	347	145	Samnapur Kachhi
8	3	5	18	10	8	50	31	19	Chandpura Khurd
198	103	95	-	-	-	946	583	363	Mokalwada
31	12	19	-	-	-	121	72	49	Jaitpura
			----------Un-inhabited----------						Bamhorimodi
36	17	19	5	3	2	423	260	163	Ghurela
228	123	105	117	68	49	783	458	325	Palkashri
151	78	73	26	14	12	609	417	192	Jamuniya
282	135	147	9	5	4	1,248	860	388	Gugalwada
			----------Un-inhabited----------						Kodari
177	96	81	-	-	-	851	529	322	Shivtala
242	121	121	-	-	-	997	616	381	Kutnasir
97	53	44	-	-	-	477	300	177	Sagoniya
63	35	28	13	7	6	357	219	138	Khandawar
70	38	32	47	28	19	475	281	194	Sultannagar
22	12	10	-	-	-	199	117	82	Arka
90	51	39	26	17	9	411	241	170	Badodiya Kalan
8	4	4	-	-	-	228	156	72	Dumar Kalan

VILLAGE PRIMARY
C D Block -

Location code number	Name of Village	Illiterates			Total workers			Main workers		
		Persons	Males	Females	Persons	Males	Females	Persons	Males	Females
1	2	20	21	22	23	24	25	26	27	28
04126200	Banspipliya	411	189	222	268	257	11	258	254	4
04126300	Kothari	61	26	35	44	44	-	43	43	-
04126400	Untiya Khurd	137	57	80	138	113	25	105	100	5
04126500	Jatanpur	66	29	37	44	33	11	25	25	-
04126600	Kanwar	201	91	110	161	155	6	82	78	4
04126700	Pipaliya Khaki	30	17	13	28	27	1	28	27	1
04126800	Choupan Mandaiya	187	79	108	107	99	8	63	63	-
04126900	Kamka	266	131	135	157	113	44	127	109	18
04127000	Parewa	285	134	151	162	121	41	117	114	3
04127100	Partalai	351	149	202	328	238	90	258	217	41
04127200	Gaihalpur	200	74	126	130	104	26	106	99	7
04127300	Babai	443	170	273	535	368	167	364	318	46
04127400	Patni	247	97	150	183	117	66	182	117	65
04127500	Amrawad Kalan	540	260	280	741	711	30	724	698	26
04127600	Kansiya	106	39	67	44	44	-	44	44	-
04127700	Ranipura Kalan				----------Un-inhabited----------					
04127800	Bitali	13	3	10	7	7	-	7	7	-
04127900	Damadehi	76	33	43	61	58	3	61	58	3
04128000	Kiwlajhir	266	104	162	246	140	106	97	97	-
04128100	Bahrawan	141	65	76	128	66	62	64	58	6
04128200	Mangrol	452	181	271	269	206	63	190	170	20
04128300	Bhaisaya	391	176	215	294	263	31	288	261	27
04128400	Kulhariya	37	17	20	30	17	13	7	6	1
04128500	Maljhir	163	87	76	253	176	77	73	70	3
04128600	Dehrikadka	101	43	58	142	83	59	27	26	1
04128700	Pathrai	81	33	48	134	72	62	30	29	1
04128800	Chhenakachhar	37	19	18	32	30	2	16	15	1
04128900	Lakhanpur	70	31	39	71	64	7	32	28	4
04129000	Digwad	315	146	169	294	196	98	201	179	22
04129100	Nanpon	169	74	95	157	145	12	92	90	2
04129200	Madaiya Vikram	76	28	48	80	41	39	51	37	14
04129300	Imaliya	164	68	96	121	105	16	44	43	1
04129400	Gajikhedi	411	181	230	326	310	16	251	241	10
04129500	Chandwar	247	89	158	168	157	11	107	104	3
04129600	Semri Khojra	307	155	152	375	352	23	362	347	15
04129700	Bhishti	134	60	74	100	83	17	92	76	16
04129800	Doobtalai	147	49	98	133	109	24	80	75	5
04129900	Katka Shri	100	39	61	41	41	-	35	35	-
04130000	Khurpatni	45	19	26	32	30	2	21	21	-
04130100	Bagroda				----------Un-inhabited----------					
04130200	Ranipura Khurd	200	82	118	85	82	3	65	63	2
04130300	Samnapur Kachhi	767	321	446	309	296	13	235	228	7
04130400	Chandpura Khurd	15	5	10	17	15	2	15	14	1
04130500	Mokalwada	591	245	346	488	430	58	382	365	17
04130600	Jaitpura	75	30	45	68	51	17	45	44	1
04130700	Bamhorimodi				----------Un-inhabited----------					
04130800	Ghurela	194	64	130	183	161	22	167	148	19
04130900	Palkashri	441	203	238	349	276	73	198	194	4
04131000	Jamuniya	519	200	319	353	305	48	315	283	32
04131100	Gugalwada	983	337	646	725	595	130	288	285	3
04131200	Kodari				----------Un-inhabited----------					
04131300	Shivtala	483	204	279	468	362	106	268	254	14
04131400	Kutnasir	629	255	374	570	436	134	382	355	27
04131500	Sagoniya	305	122	183	316	207	109	171	142	29
04131600	Khandawar	205	75	130	155	140	15	81	79	2
04131700	Sultannagar	190	82	108	166	159	7	166	159	7
04131800	Arka	118	47	71	75	72	3	71	68	3
04131900	Badodiya Kalan	244	112	132	171	137	34	130	119	11
04132000	Dumar Kalan	194	61	133	97	95	2	97	95	2

CENSUS ABSTRACT
Bareli(Badi)

Industrial category of main workers													
Cultivators			Agricultural labourers			Household industry workers			Other workers				
Persons	Males	Females	Persons	Males	Females	Persons	Males	Females	Persons	Males	Females	Name of Village	
29	30	31	32	33	34	35	36	37	38	39	40	2	
94	92	2	157	155	2	6	6	-	1	1	-	Banspipliya	
39	39	-	3	3	-	-	-	-	1	1	-	Kothari	
24	24	-	77	74	3	-	-	-	4	2	2	Untiya Khurd	
7	7	-	16	16	-	-	-	-	2	2	-	Jatanpur	
63	62	1	5	5	-	7	6	1	7	5	2	Kanwar	
21	21	-	4	4	-	1	1	-	2	1	1	Pipaliya Khaki	
41	41	-	13	13	-	-	-	-	9	9	-	Choupan Mandaiya	
30	30	-	93	75	18	-	-	-	4	4	-	Kamka	
44	44	-	73	70	3	-	-	-	-	-	-	Parewa	
135	111	24	80	68	12	15	12	3	28	26	2	Partalai	
42	40	2	51	47	4	-	-	-	13	12	1	Gaihalpur	
179	173	6	136	116	20	4	2	2	45	27	18	Babai	
26	25	1	148	84	64	-	-	-	8	8	-	Patni	
330	323	7	220	211	9	16	16	-	158	148	10	Amrawad Kalan	
15	15	-	29	29	-	-	-	-	-	-	-	Kansiya	
				----------Un-inhabited----------								Ranipura Kalan	
1	1	-	5	5	-	-	-	-	1	1	-	Bitali	
20	19	1	38	37	1	-	-	-	3	2	1	Damadehi	
38	38	-	52	52	-	-	-	-	7	7	-	Kiwlajhir	
11	11	-	43	40	3	8	5	3	2	2	-	Bahrawan	
110	97	13	75	69	6	1	1	-	4	3	1	Mangrol	
136	133	3	133	110	23	10	9	1	9	9	-	Bhaisaya	
6	5	1	1	1	-	-	-	-	-	-	-	Kulhariya	
49	48	1	6	5	1	6	6	-	12	11	1	Maljhir	
24	23	1	-	-	-	-	-	-	3	3	-	Dehrikadka	
26	26	-	1	-	1	1	1	-	2	2	-	Pathrai	
4	4	-	1	1	-	-	-	-	11	10	1	Chhenakachhar	
13	13	-	2	2	-	-	-	-	17	13	4	Lakhanpur	
95	93	2	76	58	18	-	-	-	30	28	2	Digwad	
81	81	-	1	-	1	2	2	-	8	7	1	Nanpon	
48	36	12	3	1	2	-	-	-	-	-	-	Madaiya Vikram	
39	38	1	3	3	-	-	-	-	2	2	-	Imaliya	
179	170	9	64	63	1	2	2	-	6	6	-	Gajikhedi	
88	86	2	-	-	-	-	-	-	19	18	1	Chandwar	
227	223	4	122	112	10	-	-	-	13	12	1	Semri Khojra	
46	45	1	40	26	14	3	3	-	3	2	1	Bhishti	
53	50	3	14	14	-	-	-	-	13	11	2	Doobtalai	
27	27	-	6	6	-	-	-	-	2	2	-	Katka Shri	
17	17	-	1	1	-	1	1	-	2	2	-	Khurpatni	
				----------Un-inhabited----------								Bagroda	
53	52	1	5	5	-	1	1	-	6	5	1	Ranipura Khurd	
215	212	3	2	2	-	10	9	1	8	5	3	Samnapur Kachhi	
3	3	-	9	8	1	-	-	-	3	3	-	Chandpura Khurd	
167	162	5	152	143	9	14	13	1	49	47	2	Mokalwada	
32	31	1	13	13	-	-	-	-	-	-	-	Jaitpura	
				----------Un-inhabited----------								Bamhorimodi	
107	106	1	56	38	18	1	1	-	3	3	-	Ghurela	
140	138	2	38	38	-	5	5	-	15	13	2	Palkashri	
152	145	7	133	111	22	2	2	-	28	25	3	Jamuniya	
230	229	1	11	11	-	1	1	-	46	44	2	Gugalwada	
				----------Un-inhabited----------								Kodari	
191	190	1	29	27	2	11	11	-	37	26	11	Shivtala	
280	256	24	59	57	2	7	6	1	36	36	-	Kutnasir	
127	105	22	18	15	3	2	2	-	24	20	4	Sagoniya	
51	51	-	21	21	-	1	-	1	8	7	1	Khandawar	
58	55	3	93	90	3	-	-	-	15	14	1	Sultannagar	
36	35	1	19	18	1	2	2	-	14	13	1	Arka	
53	53	-	57	52	5	-	-	-	20	14	6	Badodiya Kalan	
63	63	-	33	31	2	-	-	-	1	1	-	Dumar Kalan	

VILLAGE PRIMARY
C D Block -

Location code number	Name of Village	Marginal workers			Industrial category					
					Cultivators			Agricultural labourers		
		Persons	Males	Females	Persons	Males	Females	Persons	Males	Females
1	2	41	42	43	44	45	46	47	48	49
04126200	Banspipliya	10	3	7	3	-	3	7	3	4
04126300	Kothari	1	1	-	1	1	-	-	-	-
04126400	Untiya Khurd	33	13	20	2	2	-	31	11	20
04126500	Jatanpur	19	8	11	-	-	-	19	8	11
04126600	Kanwar	79	77	2	-	-	-	76	74	2
04126700	Pipaliya Khaki	-	-	-	-	-	-	-	-	-
04126800	Choupan Mandaiya	44	36	8	-	-	-	44	36	8
04126900	Kamka	30	4	26	-	-	-	30	4	26
04127000	Parewa	45	7	38	-	-	-	45	7	38
04127100	Partalai	70	21	49	11	-	11	28	1	27
04127200	Gaihalpur	24	5	19	-	-	-	21	3	18
04127300	Babai	171	50	121	-	-	-	168	49	119
04127400	Patni	1	-	1	-	-	-	1	-	1
04127500	Amrawad Kalan	17	13	4	1	-	1	13	11	2
04127600	Kansiya	-	-	-	-	-	-	-	-	-
04127700	Ranipura Kalan	----------Un-inhabited----------								
04127800	Bitali	-	-	-	-	-	-	-	-	-
04127900	Damadehi	-	-	-	-	-	-	-	-	-
04128000	Kiwlajhir	149	43	106	4	3	1	141	37	104
04128100	Bahrawan	64	8	56	1	1	-	63	7	56
04128200	Mangrol	79	36	43	12	5	7	59	27	32
04128300	Bhaisaya	6	2	4	2	1	1	3	-	3
04128400	Kulhariya	23	11	12	2	2	-	21	9	12
04128500	Maljhir	180	106	74	4	2	2	160	95	65
04128600	Dehrikadka	115	57	58	-	-	-	114	56	58
04128700	Pathrai	104	43	61	1	-	1	103	43	60
04128800	Chhenakachhar	16	15	1	9	9	-	5	4	1
04128900	Lakhanpur	39	36	3	19	19	-	15	12	3
04129000	Digwad	93	17	76	53	12	41	35	4	31
04129100	Nanpon	65	55	10	-	-	-	65	55	10
04129200	Madaiya Vikram	29	4	25	-	-	-	29	4	25
04129300	Imaliya	77	62	15	4	3	1	73	59	14
04129400	Gajikhedi	75	69	6	10	10	-	61	55	6
04129500	Chandwar	61	53	8	2	2	-	41	34	7
04129600	Semri Khojra	13	5	8	1	1	-	12	4	8
04129700	Bhishti	8	7	1	-	-	-	8	7	1
04129800	Doobtalai	53	34	19	1	1	-	24	21	3
04129900	Katka Shri	6	6	-	2	2	-	4	4	-
04130000	Khurpatni	11	9	2	-	-	-	11	9	2
04130100	Bagroda	----------Un-inhabited----------								
04130200	Ranipura Khurd	20	19	1	2	1	1	18	18	-
04130300	Samnapur Kachhi	74	68	6	4	2	2	64	60	4
04130400	Chandpura Khurd	2	1	1	1	1	-	1	-	1
04130500	Mokalwada	106	65	41	9	6	3	68	45	23
04130600	Jaitpura	23	7	16	4	1	3	19	6	13
04130700	Bamhorimodi	----------Un-inhabited----------								
04130800	Ghurela	16	13	3	5	5	-	11	8	3
04130900	Palkashri	151	82	69	19	18	1	132	64	68
04131000	Jamuniya	38	22	16	4	2	2	33	20	13
04131100	Gugalwada	437	310	127	151	113	38	261	174	87
04131200	Kodari	----------Un-inhabited----------								
04131300	Shivtala	200	108	92	25	17	8	146	77	69
04131400	Kutnasir	188	81	107	35	16	19	147	60	87
04131500	Sagoniya	145	65	80	9	3	6	130	56	74
04131600	Khandawar	74	61	13	32	28	4	41	32	9
04131700	Sultannagar	-	-	-	-	-	-	-	-	-
04131800	Arka	4	4	-	-	-	-	1	1	-
04131900	Badodiya Kalan	41	18	23	8	1	7	32	16	16
04132000	Dumar Kalan	-	-	-	-	-	-	-	-	-

CENSUS ABSTRACT
Bareli(Badi)

of marginal workers

Household industry workers			Other workers			Non-workers			Name of Village	Location code number
Persons	Males	Females	Persons	Males	Females	Persons	Males	Females		
50	51	52	53	54	55	56	57	58	2	1
-	-	-	-	-	-	630	228	402	Banspipliya	04126200
-	-	-	-	-	-	123	50	73	Kothari	04126300
-	-	-	-	-	-	267	92	175	Untiya Khurd	04126400
-	-	-	-	-	-	98	44	54	Jatanpur	04126500
1	1	-	2	2	-	506	202	304	Kanwar	04126600
-	-	-	-	-	-	103	43	60	Pipaliya Khaki	04126700
-	-	-	-	-	-	290	118	172	Choupan Mandaiya	04126800
-	-	-	-	-	-	266	117	149	Kamka	04126900
-	-	-	-	-	-	285	117	168	Parewa	04127000
7	-	7	24	20	4	537	217	320	Partalai	04127100
1	-	1	2	2	-	282	108	174	Gaihalpur	04127200
2	1	1	1	-	1	1,118	569	549	Babai	04127300
-	-	-	-	-	-	261	109	152	Patni	04127400
2	1	1	1	1	-	1,857	652	1,205	Amrawad Kalan	04127500
-	-	-	-	-	-	195	77	118	Kansiya	04127600
			----------Un-inhabited----------						Ranipura Kalan	04127700
-	-	-	-	-	-	32	14	18	Bitali	04127800
-	-	-	-	-	-	219	95	124	Damadehi	04127900
-	-	-	4	3	1	230	110	120	Kiwlajhir	04128000
-	-	-	-	-	-	133	81	52	Bahrawan	04128100
-	-	-	8	4	4	522	195	327	Mangrol	04128200
1	1	-	-	-	-	481	173	308	Bhaisaya	04128300
-	-	-	-	-	-	22	10	12	Kulhariya	04128400
10	3	7	6	6	-	418	196	222	Maljhir	04128500
1	1	-	-	-	-	126	57	69	Dehrikadka	04128600
-	-	-	-	-	-	96	40	56	Pathrai	04128700
-	-	-	2	2	-	122	52	70	Chhenakachhar	04128800
-	-	-	5	5	-	240	96	144	Lakhanpur	04128900
1	-	1	4	1	3	489	226	263	Digwad	04129000
-	-	-	-	-	-	493	205	288	Nanpon	04129100
-	-	-	-	-	-	73	41	32	Madaiya Vikram	04129200
-	-	-	-	-	-	301	109	192	Imaliya	04129300
1	1	-	3	3	-	1,061	429	632	Gajikhedi	04129400
-	-	-	18	17	1	498	205	293	Chandwar	04129500
-	-	-	-	-	-	1,025	416	609	Semri Khojra	04129600
-	-	-	-	-	-	224	89	135	Bhishti	04129700
25	10	15	3	2	1	317	105	212	Doobtalai	04129800
-	-	-	-	-	-	128	44	84	Katka Shri	04129900
-	-	-	-	-	-	121	47	74	Khurpatni	04130000
			----------Un-inhabited----------						Bagroda	04130100
-	-	-	-	-	-	253	97	156	Ranipura Khurd	04130200
-	-	-	6	6	-	950	372	578	Samnapur Kachhi	04130300
-	-	-	-	-	-	48	21	27	Chandpura Khurd	04130400
8	2	6	21	12	9	1,049	398	651	Mokalwada	04130500
-	-	-	-	-	-	128	51	77	Jaitpura	04130600
			----------Un-inhabited----------						Bamhorimodi	04130700
-	-	-	-	-	-	434	163	271	Ghurela	04130800
-	-	-	-	-	-	875	385	490	Palkashri	04130900
-	-	-	1	-	1	775	312	463	Jamuniya	04131000
1	1	-	24	22	2	1,506	602	904	Gugalwada	04131100
			----------Un-inhabited----------						Kodari	04131200
3	1	2	26	13	13	866	371	495	Shivtala	04131300
3	2	1	3	3	-	1,056	435	621	Kutnasir	04131400
-	-	-	6	6	-	466	215	251	Sagoniya	04131500
-	-	-	1	1	-	407	154	253	Khandawar	04131600
-	-	-	-	-	-	499	204	295	Sultannagar	04131700
-	-	-	3	3	-	242	92	150	Arka	04131800
-	-	-	1	1	-	484	216	268	Badodiya Kalan	04131900
-	-	-	-	-	-	325	122	203	Dumar Kalan	04132000

VILLAGE PRIMARY
C D Block -

Location code number	Name of Village	Area of Village in hectares	Number of households	Total population (including institutional and houseless population)			Population in the age-group 0-6		
				Persons	Males	Females	Persons	Males	Females
1	2	3	4	5	6	7	8	9	10
04132100	Khapariya Kalan	1,120.0	315	1,810	964	846	314	166	148
04132200	Nagpur	218.0	25	159	93	66	30	16	14
04132300	Gonda Kheda	204.0	69	395	215	180	63	31	32
04132400	Bharkachha Kalan	1,755.0	749	3,941	2,122	1,819	654	319	335
04132500	Kishanpur	368.0	94	629	346	283	109	60	49
04132600	Gadarwas	1,564.0	392	2,146	1,187	959	408	223	185
04132700	Bhouti	253.0	46	235	123	112	60	26	34
04132800	Gora Mchhawai	944.0	358	1,704	939	765	306	169	137
04132900	Biser	668.0	148	963	515	448	165	88	77
04133000	Deharikalan	975.0	239	1,490	812	678	231	133	98
04133100	Sankheda	832.0	193	1,101	597	504	193	100	93
04133200	Dhandhala	460.0	109	705	387	318	88	43	45
04133300	Mankapur	1,567.0	409	2,378	1,277	1,101	397	207	190
04133400	Bamanwada	479.0	114	732	386	346	110	55	55
04133500	Motalsir	833.0	215	1,180	648	532	205	109	96
04133600	Kiwali	381.0	80	429	230	199	53	22	31
04133700	Semrighat	763.0	179	1,095	602	493	179	95	84
04133800	Bagalwada	1,088.0	338	1,735	975	760	343	176	167
04133900	Sirawada Mukandi	557.0	89	451	235	216	73	31	42
04134000	Bhiladiya	1,696.0	258	1,473	808	665	246	134	112
04134100	Bharkachha Khurd	885.0	232	1,137	602	535	225	118	107
04134200	Dimada	1,114.0	403	2,078	1,125	953	381	215	166
04134300	Dhadiya	172.0			----------Un-inhabited----------				
04134400	Dhimar Dhana	436.0	80	486	254	232	97	57	40
04134500	Akola	796.0	120	642	327	315	120	52	68
04134600	Samnapur Jagir	363.0	244	1,270	648	622	246	127	119
04134700	Mahragaon Khurd	174.0	65	323	160	163	66	30	36
04134800	Lanjhi	293.0	49	210	116	94	41	21	20
04134900	Kanhaiyapar	293.0	89	402	218	184	77	37	40
04135000	Gurariya	730.0	303	1,943	1,036	907	357	194	163
04135100	Gol	338.0	109	624	333	291	115	66	49
04135200	Bamanwada	281.0	81	531	276	255	82	43	39
04135300	Kotpar Ganesh	323.0	243	1,502	796	706	266	136	130
04135400	Dhokheda	336.0	279	1,668	906	762	302	171	131
04135500	Dhanasari	254.0	121	705	362	343	79	38	41
04135600	Panjra Mansaram	151.0	27	177	88	89	25	10	15
04135700	Sultanpur	276.0	43	251	134	117	63	29	34
04135800	Janakpur	307.0	113	612	322	290	111	56	55
04135900	Kamton	1,018.0	620	3,698	1,956	1,742	703	379	324
04136000	Salaiya	275.0	61	384	205	179	68	33	35
04136100	Mahragaon Kalan	418.0	302	1,505	781	724	297	148	149
04136200	Khapariya Khurd	371.0	171	956	514	442	184	95	89
04136300	Surmapar	228.0	2	6	6	-	-	-	-
04136400	Mehka	113.0	38	231	121	110	46	20	26
04136500	Kishanpur	254.0			----------Un-inhabited----------				
04136600	Nayagaon Khade	818.0	68	350	188	162	75	42	33
04136700	Udaigiri	797.0	244	1,394	768	626	228	129	99
04136800	Paplai	463.0	43	262	137	125	60	28	32
04136900	Senkunwa	961.0	52	247	127	120	47	23	24
04137000	Bhagdei	871.0	207	1,050	542	508	218	103	115
04137100	Semri Khubchand	198.0	117	562	309	253	101	50	51
04137200	Gulwada	394.0	45	234	126	108	31	16	15
04137300	Panjra Kashiram	181.0	102	513	276	237	83	49	34
04137400	Kheri Pratapsingh	232.0	23	137	74	63	26	15	11
04137500	Sinwah	282.0	52	326	163	163	72	33	39
04137600	Alanpur	170.0			----------Un-inhabited----------				
04137700	Khursuru	127.0			----------Un-inhabited----------				
04137800	Lamanmunda	117.0			----------Un-inhabited----------				
04137900	Hardob	279.0	85	369	187	182	72	39	33

CENSUS ABSTRACT

Bareli(Badi)

Scheduled Castes popuation			Scheduled Tribes population			Literates			
Persons	Males	Females	Persons	Males	Females	Persons	Males	Females	Name of Village
11	12	13	14	15	16	17	18	19	2
327	182	145	-	-	-	1,239	725	514	Khapariya Kalan
16	6	10	-	-	-	89	64	25	Nagpur
-	-	-	-	-	-	270	170	100	Gonda Kheda
837	449	388	90	44	46	2,435	1,527	908	Bharkachha Kalan
89	47	42	13	8	5	449	259	190	Kishanpur
279	150	129	278	150	128	1,484	876	608	Gadarwas
16	9	7	37	20	17	102	77	25	Bhouti
270	159	111	31	20	11	852	566	286	Gora Mchhawai
201	107	94	75	41	34	567	352	215	Biser
200	117	83	21	14	7	842	571	271	Deharikalan
249	137	112	72	36	36	734	437	297	Sankheda
258	141	117	35	18	17	585	338	247	Dhandhala
402	224	178	141	82	59	1,411	874	537	Mankapur
140	78	62	-	-	-	403	255	148	Bamanwada
260	138	122	114	65	49	855	496	359	Motalsir
52	27	25	8	4	4	270	171	99	Kiwali
304	161	143	-	-	-	692	439	253	Semrighat
285	149	136	14	7	7	1,282	766	516	Bagalwada
102	52	50	-	-	-	305	182	123	Sirawada Mukandi
266	154	112	29	14	15	942	561	381	Bhiladiya
197	96	101	-	-	-	559	387	172	Bharkachha Khurd
537	283	254	70	39	31	1,118	723	395	Dimada
			----------Un-inhabited----------						Dhadiya
131	67	64	-	-	-	268	154	114	Dhimar Dhana
76	35	41	32	13	19	318	200	118	Akola
363	183	180	4	3	1	685	422	263	Samnapur Jagir
280	138	142	-	-	-	201	116	85	Mahragaon Khurd
90	50	40	-	-	-	126	81	45	Lanjhi
85	46	39	-	-	-	285	165	120	Kanhaiyapar
321	175	146	7	3	4	845	573	272	Gurariya
113	67	46	23	11	12	371	227	144	Gol
127	70	57	-	-	-	305	189	116	Bamanwada
239	125	114	46	26	20	724	452	272	Kotpar Ganesh
163	96	67	6	3	3	926	584	342	Dhokheda
145	76	69	150	77	73	360	212	148	Dhanasari
28	11	17	41	18	23	77	50	27	Panjra Mansaram
187	100	87	6	3	3	92	64	28	Sultanpur
88	38	50	-	-	-	423	243	180	Janakpur
1,702	895	807	-	-	-	2,381	1,408	973	Kamton
154	83	71	57	32	25	194	126	68	Salaiya
581	311	270	14	9	5	866	502	364	Mahragaon Kalan
263	148	115	15	8	7	654	372	282	Khapariya Khurd
-	-	-	-	-	-	6	6	-	Surmapar
60	33	27	29	17	12	148	87	61	Mehka
			----------Un-inhabited----------						Kishanpur
240	130	110	-	-	-	118	73	45	Nayagaon Khade
420	230	190	6	4	2	825	517	308	Udaigiri
-	-	-	189	98	91	90	58	32	Paplai
99	50	49	72	40	32	164	91	73	Senkunwa
72	40	32	76	37	39	613	361	252	Bhagdei
166	87	79	186	112	74	345	208	137	Semri Khubchand
48	24	24	-	-	-	139	97	42	Gulwada
48	28	20	28	15	13	281	188	93	Panjra Kashiram
22	14	8	-	-	-	106	59	47	Kheri Pratapsingh
91	47	44	8	5	3	219	115	104	Sinwah
			----------Un-inhabited----------						Alanpur
			----------Un-inhabited----------						Khursuru
			----------Un-inhabited----------						Lamanmunda
30	14	16	123	57	66	187	115	72	Hardob

VILLAGE PRIMARY
C D Block -

Location code number	Name of Village	Illiterates			Total workers			Main workers		
		Persons	Males	Females	Persons	Males	Females	Persons	Males	Females
1	2	20	21	22	23	24	25	26	27	28
04132100	Khapariya Kalan	571	239	332	900	497	403	392	368	24
04132200	Nagpur	70	29	41	51	46	5	42	40	2
04132300	Gonda Kheda	125	45	80	107	104	3	86	86	-
04132400	Bharkachha Kalan	1,506	595	911	1,309	980	329	731	668	63
04132500	Kishanpur	180	87	93	124	111	13	89	85	4
04132600	Gadarwas	662	311	351	712	560	152	499	432	67
04132700	Bhouti	133	46	87	97	54	43	29	28	1
04132800	Gora Mchhawai	852	373	479	580	483	97	255	248	7
04132900	Biser	396	163	233	355	286	69	323	283	40
04133000	Deharikalan	648	241	407	530	430	100	397	323	74
04133100	Sankheda	367	160	207	386	345	41	365	327	38
04133200	Dhandhala	120	49	71	292	214	78	282	214	68
04133300	Mankapur	967	403	564	849	665	184	669	617	52
04133400	Bamanwada	329	131	198	254	220	34	250	220	30
04133500	Motalsir	325	152	173	584	351	233	332	316	16
04133600	Kiwali	159	59	100	167	143	24	126	123	3
04133700	Semrighat	403	163	240	340	282	58	218	216	2
04133800	Bagalwada	453	209	244	544	470	74	422	418	4
04133900	Sirawada Mukandi	146	53	93	155	115	40	102	100	2
04134000	Bhiladiya	531	247	284	546	401	145	245	233	12
04134100	Bharkachha Khurd	578	215	363	536	340	196	401	271	130
04134200	Dimada	960	402	558	741	584	157	611	541	70
04134300	Dhadiya				----------Un-inhabited----------					
04134400	Dhimar Dhana	218	100	118	127	111	16	112	106	6
04134500	Akola	324	127	197	186	171	15	172	170	2
04134600	Samnapur Jagir	585	226	359	401	287	114	282	220	62
04134700	Mahragaon Khurd	122	44	78	78	75	3	78	75	3
04134800	Lanjhi	84	35	49	74	70	4	74	70	4
04134900	Kanhaiyapar	117	53	64	143	110	33	96	94	2
04135000	Gurariya	1,098	463	635	701	506	195	648	488	160
04135100	Gol	253	106	147	213	166	47	199	157	42
04135200	Bamanwada	226	87	139	190	144	46	141	129	12
04135300	Kotpar Ganesh	778	344	434	469	384	85	418	357	61
04135400	Dhokheda	742	322	420	453	404	49	439	399	40
04135500	Dhanasari	345	150	195	399	251	148	382	244	138
04135600	Panjra Mansaram	100	38	62	77	55	22	62	50	12
04135700	Sultanpur	159	70	89	105	70	35	105	70	35
04135800	Janakpur	189	79	110	206	171	35	206	171	35
04135900	Kamton	1,317	548	769	1,212	945	267	819	759	60
04136000	Salaiya	190	79	111	147	104	43	118	96	22
04136100	Mahragaon Kalan	639	279	360	598	398	200	371	330	41
04136200	Khapariya Khurd	302	142	160	321	247	74	189	182	7
04136300	Surmapar	-	-	-	6	6	-	4	4	-
04136400	Mehka	83	34	49	95	66	29	62	57	5
04136500	Kishanpur				----------Un-inhabited----------					
04136600	Nayagaon Khade	232	115	117	145	87	58	23	18	5
04136700	Udaigiri	569	251	318	417	360	57	267	260	7
04136800	Paplai	172	79	93	100	70	30	61	59	2
04136900	Senkunwa	83	36	47	126	64	62	76	56	20
04137000	Bhagdei	437	181	256	381	266	115	249	237	12
04137100	Semri Khubchand	217	101	116	263	170	93	244	167	77
04137200	Gulwada	95	29	66	91	79	12	90	79	11
04137300	Panjra Kashiram	232	88	144	177	156	21	173	156	17
04137400	Kheri Pratapsingh	31	15	16	59	36	23	37	35	2
04137500	Sinwah	107	48	59	154	102	52	102	91	11
04137600	Alanpur				----------Un-inhabited----------					
04137700	Khursuru				----------Un-inhabited----------					
04137800	Lamanmunda				----------Un-inhabited----------					
04137900	Hardob	182	72	110	129	95	34	116	95	21

CENSUS ABSTRACT
Bareli(Badi)

Industrial category of main workers													
Cultivators			Agricultural labourers			Household industry workers			Other workers				
Persons	Males	Females	Persons	Males	Females	Persons	Males	Females	Persons	Males	Females	Name of Village	
29	30	31	32	33	34	35	36	37	38	39	40	2	
221	206	15	133	126	7	12	12	-	26	24	2	Khapariya Kalan	
25	25	-	12	12	-	-	-	-	5	3	2	Nagpur	
68	68	-	16	16	-	-	-	-	2	2	-	Gonda Kheda	
324	300	24	182	165	17	45	38	7	180	165	15	Bharkachha Kalan	
79	77	2	3	2	1	1	-	1	6	6	-	Kishanpur	
283	259	24	117	90	27	29	19	10	70	64	6	Gadarwas	
27	26	1	-	-	-	-	-	-	2	2	-	Bhouti	
224	219	5	10	9	1	-	-	-	21	20	1	Gora Mchhawai	
162	160	2	156	119	37	-	-	-	5	4	1	Biser	
213	207	6	171	105	66	2	2	-	11	9	2	Deharikalan	
188	185	3	149	115	34	9	9	-	19	18	1	Sankheda	
141	125	16	125	77	48	9	6	3	7	6	1	Dhandhala	
331	325	6	285	246	39	6	6	-	47	40	7	Mankapur	
133	130	3	110	83	27	-	-	-	7	7	-	Bamanwada	
159	154	5	168	157	11	1	1	-	4	4	-	Motalsir	
84	83	1	30	30	-	-	-	-	12	10	2	Kiwali	
147	147	-	57	57	-	1	1	-	13	11	2	Semrighat	
225	222	3	177	177	-	3	3	-	17	16	1	Bagalwada	
65	64	1	28	27	1	-	-	-	9	9	-	Sirawada Mukandi	
193	188	5	15	14	1	1	1	-	36	30	6	Bhiladiya	
231	171	60	143	83	60	12	6	6	15	11	4	Bharkachha Khurd	
240	235	5	307	247	60	1	1	-	63	58	5	Dimada	
				----------Un-inhabited----------								Dhadiya	
66	62	4	38	36	2	1	1	-	7	7	-	Dhimar Dhana	
118	117	1	37	37	-	6	6	-	11	10	1	Akola	
162	140	22	85	50	35	9	7	2	26	23	3	Samnapur Jagir	
7	7	-	56	54	2	-	-	-	15	14	1	Mahragaon Khurd	
25	25	-	44	40	4	2	2	-	3	3	-	Lanjhi	
38	37	1	56	56	-	-	-	-	2	1	1	Kanhaiyapar	
422	317	105	188	138	50	13	10	3	25	23	2	Gurariya	
86	80	6	81	49	32	5	2	3	27	26	1	Gol	
60	60	-	36	26	10	6	6	-	39	37	2	Bamanwada	
158	157	1	190	135	55	5	5	-	65	60	5	Kotpar Ganesh	
124	123	1	119	103	16	13	11	2	183	162	21	Dhokheda	
34	34	-	70	38	32	3	3	-	275	169	106	Dhanasari	
19	19	-	38	26	12	-	-	-	5	5	-	Panjra Mansaram	
5	4	1	99	65	34	1	1	-	-	-	-	Sultanpur	
93	86	7	97	70	27	6	6	-	10	9	1	Janakpur	
325	318	7	278	237	41	22	20	2	194	184	10	Kamton	
40	37	3	50	34	16	1	1	-	27	24	3	Salaiya	
178	175	3	150	119	31	1	1	-	42	35	7	Mahragaon Kalan	
121	117	4	38	38	-	10	8	2	20	19	1	Khapariya Khurd	
4	4	-	-	-	-	-	-	-	-	-	-	Surmapar	
30	28	2	28	26	2	-	-	-	4	3	1	Mehka	
				----------Un-inhabited----------								Kishanpur	
22	17	5	-	-	-	-	-	-	1	1	-	Nayagaon Khade	
184	183	1	47	47	-	5	5	-	31	25	6	Udaigiri	
9	9	-	34	34	-	-	-	-	18	16	2	Paplai	
35	25	10	32	22	10	2	2	-	7	7	-	Senkunwa	
69	65	4	135	130	5	14	14	-	31	28	3	Bhagdei	
39	36	3	168	106	62	2	1	1	35	24	11	Semri Khubchand	
57	55	2	22	16	6	3	2	1	8	6	2	Gulwada	
107	106	1	47	36	11	5	3	2	14	11	3	Panjra Kashiram	
23	23	-	9	7	2	-	-	-	5	5	-	Kheri Pratapsingh	
57	53	4	31	26	5	3	3	-	11	9	2	Sinwah	
				----------Un-inhabited----------								Alanpur	
				----------Un-inhabited----------								Khursuru	
				----------Un-inhabited----------								Lamanmunda	
49	47	2	63	46	17	-	-	-	4	2	2	Hardob	

VILLAGE PRIMARY
C D Block -

Location code number	Name of Village	Marginal workers			Industrial category					
					Cultivators			Agricultural labourers		
		Persons	Males	Females	Persons	Males	Females	Persons	Males	Females
1	2	41	42	43	44	45	46	47	48	49
04132100	Khapariya Kalan	508	129	379	46	6	40	440	107	333
04132200	Nagpur	9	6	3	5	5	-	3	-	3
04132300	Gonda Kheda	21	18	3	7	6	1	13	11	2
04132400	Bharkachha Kalan	578	312	266	11	8	3	519	267	252
04132500	Kishanpur	35	26	9	1	-	1	34	26	8
04132600	Gadarwas	213	128	85	26	7	19	184	120	64
04132700	Bhouti	68	26	42	-	-	-	68	26	42
04132800	Gora Mchhawai	325	235	90	4	3	1	304	217	87
04132900	Biser	32	3	29	4	1	3	26	1	25
04133000	Deharikalan	133	107	26	32	30	2	93	72	21
04133100	Sankheda	21	18	3	-	-	-	17	15	2
04133200	Dhandhala	10	-	10	1	-	1	8	-	8
04133300	Mankapur	180	48	132	6	3	3	170	43	127
04133400	Bamanwada	4	-	4	1	-	1	1	-	1
04133500	Motalsir	252	35	217	12	3	9	238	31	207
04133600	Kiwali	41	20	21	11	10	1	30	10	20
04133700	Semrighat	122	66	56	16	13	3	102	50	52
04133800	Bagalwada	122	52	70	17	15	2	102	36	66
04133900	Sirawada Mukandi	53	15	38	3	2	1	50	13	37
04134000	Bhiladiya	301	168	133	20	15	5	279	151	128
04134100	Bharkachha Khurd	135	69	66	9	4	5	124	64	60
04134200	Dimada	130	43	87	5	5	-	123	37	86
04134300	Dhadiya				----------Un-inhabited----------					
04134400	Dhimar Dhana	15	5	10	3	1	2	11	4	7
04134500	Akola	14	1	13	1	1	-	13	-	13
04134600	Samnapur Jagir	119	67	52	13	10	3	102	54	48
04134700	Mahragaon Khurd	-	-	-	-	-	-	-	-	-
04134800	Lanjhi	-	-	-	-	-	-	-	-	-
04134900	Kanhaiyapar	47	16	31	3	3	-	44	13	31
04135000	Gurariya	53	18	35	38	11	27	11	4	7
04135100	Gol	14	9	5	9	6	3	5	3	2
04135200	Bamanwada	49	15	34	3	1	2	42	10	32
04135300	Kotpar Ganesh	51	27	24	13	5	8	30	17	13
04135400	Dhokheda	14	5	9	1	-	1	2	-	2
04135500	Dhanasari	17	7	10	-	-	-	5	-	5
04135600	Panjra Mansaram	15	5	10	-	-	-	15	5	10
04135700	Sultanpur	-	-	-	-	-	-	-	-	-
04135800	Janakpur	-	-	-	-	-	-	-	-	-
04135900	Kamton	393	186	207	7	4	3	377	174	203
04136000	Salaiya	29	8	21	1	-	1	22	4	18
04136100	Mahragaon Kalan	227	68	159	9	1	8	193	48	145
04136200	Khapariya Khurd	132	65	67	17	9	8	97	48	49
04136300	Surmapar	2	2	-	2	2	-	-	-	-
04136400	Mehka	33	9	24	8	3	5	25	6	19
04136500	Kishanpur				----------Un-inhabited----------					
04136600	Nayagaon Khade	122	69	53	-	-	-	122	69	53
04136700	Udaigiri	150	100	50	9	7	2	131	88	43
04136800	Paplai	39	11	28	1	1	-	32	10	22
04136900	Senkunwa	50	8	42	23	4	19	24	3	21
04137000	Bhagdei	132	29	103	35	7	28	88	20	68
04137100	Semri Khubchand	19	3	16	3	-	3	1	1	-
04137200	Gulwada	1	-	1	-	-	-	-	-	-
04137300	Panjra Kashiram	4	-	4	1	-	1	1	-	1
04137400	Kheri Pratapsingh	22	1	21	13	-	13	9	1	8
04137500	Sinwah	52	11	41	18	3	15	34	8	26
04137600	Alanpur				----------Un-inhabited----------					
04137700	Khursuru				----------Un-inhabited----------					
04137800	Lamanmunda				----------Un-inhabited----------					
04137900	Hardob	13	-	13	1	-	1	12	-	12

CENSUS ABSTRACT
Bareli(Badi)

of marginal workers

Household industry workers			Other workers			Non-workers			Name of Village	Location code number
Persons	Males	Females	Persons	Males	Females	Persons	Males	Females		
50	51	52	53	54	55	56	57	58	2	1
8	6	2	14	10	4	910	467	443	Khapariya Kalan	04132100
-	-	-	1	1	-	108	47	61	Nagpur	04132200
-	-	-	1	1	-	288	111	177	Gonda Kheda	04132300
11	5	6	37	32	5	2,632	1,142	1,490	Bharkachha Kalan	04132400
-	-	-	-	-	-	505	235	270	Kishanpur	04132500
1	-	1	2	1	1	1,434	627	807	Gadarwas	04132600
-	-	-	-	-	-	138	69	69	Bhouti	04132700
1	1	-	16	14	2	1,124	456	668	Gora Mchhawai	04132800
-	-	-	2	1	1	608	229	379	Biser	04132900
5	2	3	3	3	-	960	382	578	Deharikalan	04133000
-	-	-	4	3	1	715	252	463	Sankheda	04133100
1	-	1	-	-	-	413	173	240	Dhandhala	04133200
-	-	-	4	2	2	1,529	612	917	Mankapur	04133300
-	-	-	2	-	2	478	166	312	Bamanwada	04133400
2	1	1	-	-	-	596	297	299	Motalsir	04133500
-	-	-	-	-	-	262	87	175	Kiwali	04133600
2	1	1	2	2	-	755	320	435	Semrighat	04133700
-	-	-	3	1	2	1,191	505	686	Bagalwada	04133800
-	-	-	-	-	-	296	120	176	Sirawada Mukandi	04133900
-	-	-	2	2	-	927	407	520	Bhiladiya	04134000
2	1	1	-	-	-	601	262	339	Bharkachha Khurd	04134100
-	-	-	2	1	1	1,337	541	796	Dimada	04134200
			----------Un-inhabited----------						Dhadiya	04134300
-	-	-	1	-	1	359	143	216	Dhimar Dhana	04134400
-	-	-	-	-	-	456	156	300	Akola	04134500
2	2	-	2	1	1	869	361	508	Samnapur Jagir	04134600
-	-	-	-	-	-	245	85	160	Mahragaon Khurd	04134700
-	-	-	-	-	-	136	46	90	Lanjhi	04134800
-	-	-	-	-	-	259	108	151	Kanhaiyapar	04134900
-	-	-	4	3	1	1,242	530	712	Gurariya	04135000
-	-	-	-	-	-	411	167	244	Gol	04135100
-	-	-	4	4	-	341	132	209	Bamanwada	04135200
1	1	-	7	4	3	1,033	412	621	Kotpar Ganesh	04135300
-	-	-	11	5	6	1,215	502	713	Dhokheda	04135400
-	-	-	12	7	5	306	111	195	Dhanasari	04135500
-	-	-	-	-	-	100	33	67	Panjra Mansaram	04135600
-	-	-	-	-	-	146	64	82	Sultanpur	04135700
-	-	-	-	-	-	406	151	255	Janakpur	04135800
2	1	1	7	7	-	2,486	1,011	1,475	Kamton	04135900
1	1	-	5	3	2	237	101	136	Salaiya	04136000
1	-	1	24	19	5	907	383	524	Mahragaon Kalan	04136100
5	2	3	13	6	7	635	267	368	Khapariya Khurd	04136200
-	-	-	-	-	-	-	-	-	Surmapar	04136300
-	-	-	-	-	-	136	55	81	Mehka	04136400
			----------Un-inhabited----------						Kishanpur	04136500
-	-	-	-	-	-	205	101	104	Nayagaon Khade	04136600
3	2	1	7	3	4	977	408	569	Udaigiri	04136700
-	-	-	6	-	6	162	67	95	Paplai	04136800
1	-	1	2	1	1	121	63	58	Senkunwa	04136900
4	-	4	5	2	3	669	276	393	Bhagdei	04137000
-	-	-	15	2	13	299	139	160	Semri Khubchand	04137100
-	-	-	1	-	1	143	47	96	Gulwada	04137200
2	-	2	-	-	-	336	120	216	Panjra Kashiram	04137300
-	-	-	-	-	-	78	38	40	Kheri Pratapsingh	04137400
-	-	-	-	-	-	172	61	111	Sinwah	04137500
			----------Un-inhabited----------						Alanpur	04137600
			----------Un-inhabited----------						Khursuru	04137700
			----------Un-inhabited----------						Lamanmunda	04137800
-	-	-	-	-	-	240	92	148	Hardob	04137900

VILLAGE PRIMARY
C D Block -

Location code number	Name of Village	Area of Village in hectares	Number of households	Total population (including institutional and houseless population)			Population in the age-group 0-6		
				Persons	Males	Females	Persons	Males	Females
1	2	3	4	5	6	7	8	9	10
04138000	Aliwada	176.0	54	248	136	112	40	26	14
04138100	Utiya Khurd	261.0	75	463	259	204	65	36	29
04138200	Silwah	474.0	195	1,042	539	503	206	102	104
04138300	Pipaliya Karansingh	287.0	137	629	328	301	94	45	49
04138400	Bhodiya	745.0	217	1,312	697	615	232	117	115
04138500	Chhind	681.0	109	664	321	343	120	48	72
04138600	Hamidganj	347.0	80	397	192	205	103	44	59
04138700	Jamgarh	966.0	390	1,938	1,059	879	357	189	168
04138800	Madhamau	489.0	55	334	169	165	57	24	33
04138900	Dhilwar	220.0	37	163	87	76	35	20	15
04139000	Ahmadpur	554.0	188	1,012	541	471	168	84	84
04139100	Ghana	113.0	2	12	7	5	1	-	1
04139200	Khargone	827.0	725	4,047	2,129	1,918	729	386	343
04139300	Kheri Mugali	489.0	93	527	277	250	83	42	41
04139400	Thala	361.0	64	334	183	151	46	21	25
04139500	Batera	503.0	120	683	357	326	114	53	61
04139600	Rajwada	898.0	257	1,597	856	741	246	130	116
04139700	Simariya	344.0	95	662	366	296	113	62	51
04139800	Diyakheda	245.0	3	9	5	4	3	1	2
04139900	Nayagaon Khurd	223.0	86	518	271	247	91	49	42
04140000	Bamhori Baliram	248.0	61	280	151	129	47	27	20
04140100	Jirawada	430.0	77	400	206	194	86	43	43
04140200	Chhuchhar	598.0	105	645	347	298	97	58	39
04140300	Khairwada	468.0	131	757	403	354	128	61	67
04140400	Baiganiya	457.0	142	798	446	352	151	92	59
04140500	Tonga	1,654.0	188	1,067	579	488	152	88	64
04140600	Khairi Bramhchari	258.0	44	272	157	115	53	32	21
04140700	Chhawara	1,309.0	451	2,983	1,527	1,456	501	257	244
04140800	Utiya Kalan	1,112.0	510	3,040	1,611	1,429	481	245	236
04140900	Bag Pipliya	971.0	409	2,290	1,234	1,056	392	212	180
04141000	Kelkachha	522.0	132	751	408	343	130	63	67
04141100	Johar Barha	502.0	163	1,045	563	482	183	93	90
04141200	Amrawad Khurd	383.0	71	468	254	214	96	55	41
04141300	Baniya Khedi	390.0	70	350	188	162	58	33	25
04141400	Simrod	678.0	123	700	362	338	128	65	63
04141500	Kingi	568.0	116	713	383	330	85	50	35
04141600	Nayagaon Kalan	768.0	254	1,479	805	674	249	144	105
04141700	Maheshwar	1,204.0	513	2,747	1,443	1,304	424	202	222
04141800	Magardha	1,041.0	368	2,200	1,174	1,026	437	235	202
04141900	Umariya	368.0	80	440	221	219	87	45	42
04142000	Panjara Vijaysingh	425.0	53	396	217	179	50	26	24
04142100	Banskheda	284.0	58	328	181	147	62	30	32
04142200	Gopalpur	433.0	113	565	301	264	116	62	54
04142300	Satrawan	528.0	162	918	490	428	193	97	96
04142400	Muwar	299.0	80	444	231	213	75	45	30
04142500	Doomar	653.0	189	1,019	542	477	207	104	103
04142600	Ghat Pipliya	514.0	186	901	475	426	201	94	107
04142700	Sojani	372.0	138	728	370	358	157	81	76
04142800	Dhabla	354.0	92	445	243	202	71	29	42
04142900	Purohit Pipriya	514.0	114	630	342	288	108	59	49
04143000	Khandraj	509.0	175	1,149	619	530	193	102	91
04143100	Sarra	426.0	140	975	512	463	201	110	91
04143200	Sirawada Murdi	343.0	89	603	313	290	120	63	57
04143300	Bamhori Panda	636.0	164	852	461	391	167	89	78
04143400	Mangrol	424.0	337	1,554	832	722	283	161	122
04143500	Kotpar Mahant	441.0	117	639	339	300	108	56	52
04143600	Aliganj	950.0	365	2,028	1,046	982	341	176	165
04143700	Seoni	516.0	89	582	315	267	96	57	39
04143800	Barha Kalan	564.0	256	1,424	752	672	263	149	114

CENSUS ABSTRACT

Bareli(Badi)

Scheduled Castes popuation			Scheduled Tribes population			Literates			
Persons	Males	Females	Persons	Males	Females	Persons	Males	Females	Name of Village
11	12	13	14	15	16	17	18	19	2
10	7	3	27	13	14	158	99	59	Aliwada
124	70	54	79	37	42	329	200	129	Utiya Khurd
360	189	171	27	14	13	545	341	204	Silwah
178	89	89	23	11	12	373	229	144	Pipaliya Karansingh
370	196	174	19	8	11	992	554	438	Bhodiya
117	56	61	130	56	74	353	212	141	Chhind
165	78	87	66	31	35	211	125	86	Hamidganj
359	208	151	116	67	49	1,122	684	438	Jamgarh
23	12	11	58	30	28	210	126	84	Madhamau
-	-	-	61	35	26	99	61	38	Dhilwar
332	171	161	67	37	30	593	382	211	Ahmadpur
-	-	-	-	-	-	11	7	4	Ghana
667	341	326	70	34	36	2,228	1,376	852	Khargone
63	33	30	122	63	59	375	213	162	Kheri Mugali
26	13	13	12	7	5	236	145	91	Thala
61	31	30	141	70	71	488	279	209	Batera
126	66	60	207	110	97	901	570	331	Rajwada
71	42	29	-	-	-	397	255	142	Simariya
-	-	-	-	-	-	4	3	1	Diyakheda
100	47	53	11	5	6	301	176	125	Nayagaon Khurd
70	38	32	28	16	12	178	106	72	Bamhori Baliram
177	93	84	79	35	44	191	116	75	Jirawada
138	78	60	217	106	111	482	275	207	Chhuchhar
117	63	54	92	45	47	485	275	210	Khairwada
138	80	58	116	66	50	359	254	105	Baiganiya
269	143	126	92	46	46	635	396	239	Tonga
24	11	13	-	-	-	136	88	48	Khairi Bramhchari
289	150	139	548	278	270	1,349	866	483	Chhawara
638	335	303	19	10	9	1,682	1,070	612	Utiya Kalan
595	318	277	15	8	7	1,333	815	518	Bag Pipliya
105	58	47	10	7	3	408	273	135	Kelkachha
56	29	27	20	8	12	616	399	217	Johar Barha
86	47	39	92	51	41	193	134	59	Amrawad Khurd
72	39	33	20	11	9	201	116	85	Baniya Khedi
142	70	72	56	30	26	376	233	143	Simrod
105	58	47	24	15	9	413	247	166	Kingi
195	108	87	25	10	15	959	571	388	Nayagaon Kalan
665	348	317	50	28	22	1,588	1,004	584	Maheshwar
524	280	244	15	6	9	1,223	778	445	Magardha
79	43	36	-	-	-	262	159	103	Umariya
26	16	10	13	10	3	215	147	68	Panjara Vijaysingh
74	42	32	-	-	-	248	146	102	Banskheda
169	97	72	28	15	13	378	220	158	Gopalpur
247	135	112	-	-	-	601	342	259	Satrawan
161	82	79	28	15	13	272	160	112	Muwar
205	106	99	-	-	-	654	386	268	Doomar
165	74	91	76	45	31	473	313	160	Ghat Pipliya
110	50	60	-	-	-	251	164	87	Sojani
76	38	38	-	-	-	322	195	127	Dhabla
104	59	45	-	-	-	253	195	58	Purohit Pipriya
145	78	67	-	-	-	696	422	274	Khandraj
288	143	145	-	-	-	473	302	171	Sarra
123	56	67	-	-	-	297	191	106	Sirawada Murdi
168	93	75	-	-	-	489	310	179	Bamhori Panda
273	144	129	-	-	-	878	532	346	Mangrol
142	75	67	29	17	12	228	163	65	Kotpar Mahant
294	151	143	39	21	18	1,369	763	606	Aliganj
82	44	38	-	-	-	464	257	207	Seoni
224	112	112	14	7	7	645	407	238	Barha Kalan

VILLAGE PRIMARY
C D Block -

Location code number	Name of Village	Illiterates			Total workers			Main workers		
		Persons	Males	Females	Persons	Males	Females	Persons	Males	Females
1	2	20	21	22	23	24	25	26	27	28
04138000	Aliwada	90	37	53	67	59	8	62	59	3
04138100	Utiya Khurd	134	59	75	127	118	9	120	113	7
04138200	Silwah	497	198	299	388	265	123	243	229	14
04138300	Pipaliya Karansingh	256	99	157	206	164	42	173	145	28
04138400	Bhodiya	320	143	177	533	382	151	390	378	12
04138500	Chhind	311	109	202	182	159	23	144	143	1
04138600	Hamidganj	186	67	119	181	97	84	136	87	49
04138700	Jamgarh	816	375	441	763	549	214	596	476	120
04138800	Madhamau	124	43	81	100	92	8	95	90	5
04138900	Dhilwar	64	26	38	62	40	22	62	40	22
04139000	Ahmadpur	419	159	260	316	259	57	246	235	11
04139100	Ghana	1	-	1	6	6	-	6	6	-
04139200	Khargone	1,819	753	1,066	1,258	1,005	253	954	801	153
04139300	Kheri Mugali	152	64	88	163	136	27	137	130	7
04139400	Thala	98	38	60	94	85	9	80	77	3
04139500	Batera	195	78	117	183	154	29	160	151	9
04139600	Rajwada	696	286	410	505	458	47	279	270	9
04139700	Simariya	265	111	154	197	189	8	72	67	5
04139800	Diyakheda	5	2	3	4	4	-	4	4	-
04139900	Nayagaon Khurd	217	95	122	169	131	38	120	110	10
04140000	Bamhori Baliram	102	45	57	102	79	23	78	69	9
04140100	Jirawada	209	90	119	138	100	38	83	75	8
04140200	Chhuchhar	163	72	91	213	175	38	49	48	1
04140300	Khairwada	272	128	144	412	216	196	388	206	182
04140400	Baiganiya	439	192	247	390	221	169	186	159	27
04140500	Tonga	432	183	249	395	286	109	211	199	12
04140600	Khairi Bramhchari	136	69	67	108	64	44	91	58	33
04140700	Chhawara	1,634	661	973	1,483	869	614	1,431	856	575
04140800	Utiya Kalan	1,358	541	817	1,613	889	724	1,405	837	568
04140900	Bag Pipliya	957	419	538	853	609	244	464	443	21
04141000	Kelkachha	343	135	208	264	227	37	158	153	5
04141100	Johar Barha	429	164	265	297	259	38	223	216	7
04141200	Amrawad Khurd	275	120	155	144	108	36	77	75	2
04141300	Baniya Khedi	149	72	77	126	110	16	122	109	13
04141400	Simrod	324	129	195	214	189	25	197	189	8
04141500	Kingi	300	136	164	204	176	28	197	171	26
04141600	Nayagaon Kalan	520	234	286	330	310	20	296	292	4
04141700	Maheshwar	1,159	439	720	858	739	119	603	588	15
04141800	Magardha	977	396	581	825	633	192	542	509	33
04141900	Umariya	178	62	116	143	120	23	132	118	14
04142000	Panjara Vijaysingh	181	70	111	129	119	10	114	108	6
04142100	Banskheda	80	35	45	160	114	46	137	102	35
04142200	Gopalpur	187	81	106	240	176	64	193	154	39
04142300	Satrawan	317	148	169	315	262	53	280	260	20
04142400	Muwar	172	71	101	159	119	40	159	119	40
04142500	Doomar	365	156	209	476	323	153	233	228	5
04142600	Ghat Pipliya	428	162	266	345	264	81	251	240	11
04142700	Sojani	477	206	271	241	193	48	226	186	40
04142800	Dhabla	123	48	75	251	139	112	212	130	82
04142900	Purohit Pipriya	377	147	230	353	204	149	353	204	149
04143000	Khandraj	453	197	256	567	347	220	394	311	83
04143100	Sarra	502	210	292	463	275	188	298	230	68
04143200	Sirawada Murdi	306	122	184	281	176	105	212	155	57
04143300	Bamhori Panda	363	151	212	323	245	78	252	240	12
04143400	Mangrol	676	300	376	402	387	15	401	387	14
04143500	Kotpar Mahant	411	176	235	342	207	135	84	67	17
04143600	Aliganj	659	283	376	654	466	188	179	174	5
04143700	Seoni	118	58	60	148	144	4	87	87	-
04143800	Barha Kalan	779	345	434	565	394	171	301	293	8

CENSUS ABSTRACT
Bareli(Badi)

Industrial category of main workers													
Cultivators			Agricultural labourers			Household industry workers			Other workers				
Persons	Males	Females	Persons	Males	Females	Persons	Males	Females	Persons	Males	Females	Name of Village	
29	30	31	32	33	34	35	36	37	38	39	40	2	
39	38	1	19	17	2	-	-	-	4	4	-	Aliwada	
39	37	2	71	66	5	6	6	-	4	4	-	Utiya Khurd	
55	54	1	156	145	11	2	1	1	30	29	1	Silwah	
58	54	4	77	58	19	7	3	4	31	30	1	Pipaliya Karansingh	
155	153	2	215	205	10	2	2	-	18	18	-	Bhodiya	
50	50	-	75	74	1	2	2	-	17	17	-	Chhind	
36	27	9	94	54	40	-	-	-	6	6	-	Hamidganj	
262	230	32	277	198	79	2	2	-	55	46	9	Jamgarh	
39	39	-	53	49	4	1	-	1	2	2	-	Madhamau	
16	13	3	44	25	19	2	2	-	-	-	-	Dhilwar	
79	77	2	99	92	7	6	6	-	62	60	2	Ahmadpur	
4	4	-	-	-	-	-	-	-	2	2	-	Ghana	
214	199	15	237	151	86	55	43	12	448	408	40	Khargone	
67	65	2	55	52	3	1	1	-	14	12	2	Kheri Mugali	
55	54	1	20	19	1	-	-	-	5	4	1	Thala	
93	90	3	23	21	2	1	-	1	43	40	3	Batera	
139	139	-	58	56	2	5	5	-	77	70	7	Rajwada	
69	65	4	1	1	-	-	-	-	2	1	1	Simariya	
1	1	-	3	3	-	-	-	-	-	-	-	Diyakheda	
57	55	2	36	33	3	1	1	-	26	21	5	Nayagaon Khurd	
27	25	2	38	33	5	2	2	-	11	9	2	Bamhori Baliram	
36	34	2	27	23	4	6	5	1	14	13	1	Jirawada	
47	46	1	1	1	-	-	-	-	1	1	-	Chhuchhar	
203	105	98	170	89	81	2	2	-	13	10	3	Khairwada	
105	88	17	55	49	6	4	4	-	22	18	4	Baiganiya	
100	98	2	70	63	7	4	4	-	37	34	3	Tonga	
47	33	14	43	24	19	-	-	-	1	1	-	Khairi Bramhchari	
629	433	196	723	356	367	4	4	-	75	63	12	Chhawara	
881	492	389	457	286	171	8	8	-	59	51	8	Utiya Kalan	
251	244	7	122	117	5	2	2	-	89	80	9	Bag Pipliya	
133	130	3	14	13	1	4	3	1	7	7	-	Kelkachha	
197	196	1	9	5	4	6	5	1	11	10	1	Johar Barha	
67	65	2	1	1	-	1	1	-	8	8	-	Amrawad Khurd	
83	80	3	28	21	7	3	2	1	8	6	2	Baniya Khedi	
106	106	-	73	69	4	8	6	2	10	8	2	Simrod	
71	70	1	93	77	16	4	4	-	29	20	9	Kingi	
151	150	1	83	82	1	2	2	-	60	58	2	Nayagaon Kalan	
316	307	9	196	193	3	5	5	-	86	83	3	Maheshwar	
364	356	8	110	93	17	21	19	2	47	41	6	Magardha	
104	96	8	19	13	6	-	-	-	9	9	-	Umariya	
93	91	2	14	12	2	-	-	-	7	5	2	Panjara Vijaysingh	
44	44	-	91	56	35	-	-	-	2	2	-	Banskheda	
80	80	-	111	73	38	-	-	-	2	1	1	Gopalpur	
148	136	12	117	111	6	1	1	-	14	12	2	Satrawan	
60	56	4	97	61	36	-	-	-	2	2	-	Muwar	
138	135	3	62	62	-	12	12	-	21	19	2	Doomar	
138	137	1	84	77	7	-	-	-	29	26	3	Ghat Pipliya	
93	86	7	96	66	30	21	20	1	16	14	2	Sojani	
131	83	48	75	41	34	-	-	-	6	6	-	Dhabla	
232	135	97	118	67	51	3	2	1	-	-	-	Purohit Pipriya	
302	244	58	78	55	23	4	2	2	10	10	-	Khandraj	
155	135	20	134	87	47	1	-	1	8	8	-	Sarra	
151	115	36	56	35	21	-	-	-	5	5	-	Sirawada Murdi	
109	107	2	114	105	9	15	15	-	14	13	1	Bamhori Panda	
169	165	4	154	152	2	7	7	-	71	63	8	Mangrol	
60	51	9	11	5	6	-	-	-	13	11	2	Kotpar Mahant	
155	152	3	3	3	-	-	-	-	21	19	2	Aliganj	
69	69	-	15	15	-	1	1	-	2	2	-	Seoni	
157	155	2	113	109	4	1	1	-	30	28	2	Barha Kalan	

VILLAGE PRIMARY
C D Block -

Location code number	Name of Village	Marginal workers			Industrial category					
					Cultivators			Agricultural labourers		
		Persons	Males	Females	Persons	Males	Females	Persons	Males	Females
1	2	41	42	43	44	45	46	47	48	49
04138000	Aliwada	5	-	5	-	-	-	4	-	4
04138100	Utiya Khurd	7	5	2	-	-	-	7	5	2
04138200	Silwah	145	36	109	2	1	1	139	32	107
04138300	Pipaliya Karansingh	33	19	14	-	-	-	27	15	12
04138400	Bhodiya	143	4	139	51	3	48	91	-	91
04138500	Chhind	38	16	22	3	3	-	25	4	21
04138600	Hamidganj	45	10	35	25	5	20	19	5	14
04138700	Jamgarh	167	73	94	7	3	4	153	67	86
04138800	Madhamau	5	2	3	-	-	-	5	2	3
04138900	Dhilwar	-	-	-	-	-	-	-	-	-
04139000	Ahmadpur	70	24	46	5	4	1	63	19	44
04139100	Ghana	-	-	-	-	-	-	-	-	-
04139200	Khargone	304	204	100	28	14	14	168	124	44
04139300	Kheri Mugali	26	6	20	3	1	2	20	2	18
04139400	Thala	14	8	6	2	1	1	11	6	5
04139500	Batera	23	3	20	-	-	-	21	1	20
04139600	Rajwada	226	188	38	3	2	1	221	184	37
04139700	Simariya	125	122	3	2	2	-	123	120	3
04139800	Diyakheda	-	-	-	-	-	-	-	-	-
04139900	Nayagaon Khurd	49	21	28	3	2	1	38	16	22
04140000	Bamhori Baliram	24	10	14	1	-	1	21	9	12
04140100	Jirawada	55	25	30	3	2	1	47	20	27
04140200	Chhuchhar	164	127	37	2	1	1	162	126	36
04140300	Khairwada	24	10	14	5	1	4	15	6	9
04140400	Baiganiya	204	62	142	103	25	78	90	31	59
04140500	Tonga	184	87	97	23	15	8	147	62	85
04140600	Khairi Bramhchari	17	6	11	3	1	2	14	5	9
04140700	Chhawara	52	13	39	40	7	33	10	5	5
04140800	Utiya Kalan	208	52	156	36	1	35	172	51	121
04140900	Bag Pipliya	389	166	223	40	20	20	315	126	189
04141000	Kelkachha	106	74	32	11	10	1	91	60	31
04141100	Johar Barha	74	43	31	1	1	-	67	39	28
04141200	Amrawad Khurd	67	33	34	-	-	-	67	33	34
04141300	Baniya Khedi	4	1	3	-	-	-	3	1	2
04141400	Simrod	17	-	17	-	-	-	17	-	17
04141500	Kingi	7	5	2	3	2	1	3	2	1
04141600	Nayagaon Kalan	34	18	16	3	3	-	22	10	12
04141700	Maheshwar	255	151	104	3	1	2	234	134	100
04141800	Magardha	283	124	159	118	39	79	160	83	77
04141900	Umariya	11	2	9	9	1	8	-	-	-
04142000	Panjara Vijaysingh	15	11	4	1	1	-	14	10	4
04142100	Banskheda	23	12	11	7	7	-	16	5	11
04142200	Gopalpur	47	22	25	15	12	3	32	10	22
04142300	Satrawan	35	2	33	1	1	-	32	1	31
04142400	Muwar	-	-	-	-	-	-	-	-	-
04142500	Doomar	243	95	148	137	50	87	99	42	57
04142600	Ghat Pipliya	94	24	70	21	13	8	73	11	62
04142700	Sojani	15	7	8	3	3	-	10	3	7
04142800	Dhabla	39	9	30	29	5	24	10	4	6
04142900	Purohit Pipriya	-	-	-	-	-	-	-	-	-
04143000	Khandraj	173	36	137	120	16	104	53	20	33
04143100	Sarra	165	45	120	76	18	58	87	27	60
04143200	Sirawada Murdi	69	21	48	48	11	37	20	9	11
04143300	Bamhori Panda	71	5	66	4	2	2	67	3	64
04143400	Mangrol	1	-	1	-	-	-	-	-	-
04143500	Kotpar Mahant	258	140	118	3	1	2	254	139	115
04143600	Aliganj	475	292	183	19	17	2	454	273	181
04143700	Seoni	61	57	4	19	18	1	42	39	3
04143800	Barha Kalan	264	101	163	43	28	15	215	68	147

CENSUS ABSTRACT
Bareli(Badi)

of marginal workers

Household industry workers			Other workers			Non-workers			Name of Village	Location code number
Persons	Males	Females	Persons	Males	Females	Persons	Males	Females		
50	51	52	53	54	55	56	57	58	2	1
-	-	-	1	-	1	181	77	104	Aliwada	04138000
-	-	-	-	-	-	336	141	195	Utiya Khurd	04138100
-	-	-	4	3	1	654	274	380	Silwah	04138200
5	3	2	1	1	-	423	164	259	Pipaliya Karansingh	04138300
-	-	-	1	1	-	779	315	464	Bhodiya	04138400
2	2	-	8	7	1	482	162	320	Chhind	04138500
1	-	1	-	-	-	216	95	121	Hamidganj	04138600
-	-	-	7	3	4	1,175	510	665	Jamgarh	04138700
-	-	-	-	-	-	234	77	157	Madhamau	04138800
-	-	-	-	-	-	101	47	54	Dhilwar	04138900
-	-	-	2	1	1	696	282	414	Ahmadpur	04139000
-	-	-	-	-	-	6	1	5	Ghana	04139100
16	4	12	92	62	30	2,789	1,124	1,665	Khargone	04139200
2	2	-	1	1	-	364	141	223	Kheri Mugali	04139300
-	-	-	1	1	-	240	98	142	Thala	04139400
-	-	-	2	2	-	500	203	297	Batera	04139500
1	1	-	1	1	-	1,092	398	694	Rajwada	04139600
-	-	-	-	-	-	465	177	288	Simariya	04139700
-	-	-	-	-	-	5	1	4	Diyakheda	04139800
-	-	-	8	3	5	349	140	209	Nayagaon Khurd	04139900
1	1	-	1	-	1	178	72	106	Bamhori Baliram	04140000
5	3	2	-	-	-	262	106	156	Jirawada	04140100
-	-	-	-	-	-	432	172	260	Chhuchhar	04140200
1	1	-	3	2	1	345	187	158	Khairwada	04140300
6	2	4	5	4	1	408	225	183	Baiganiya	04140400
1	-	1	13	10	3	672	293	379	Tonga	04140500
-	-	-	-	-	-	164	93	71	Khairi Bramhchari	04140600
-	-	-	2	1	1	1,500	658	842	Chhawara	04140700
-	-	-	-	-	-	1,427	722	705	Utiya Kalan	04140800
7	4	3	27	16	11	1,437	625	812	Bag Pipliya	04140900
-	-	-	4	4	-	487	181	306	Kelkachha	04141000
-	-	-	6	3	3	748	304	444	Johar Barha	04141100
-	-	-	-	-	-	324	146	178	Amrawad Khurd	04141200
-	-	-	1	-	1	224	78	146	Baniya Khedi	04141300
-	-	-	-	-	-	486	173	313	Simrod	04141400
-	-	-	1	1	-	509	207	302	Kingi	04141500
4	-	4	5	5	-	1,149	495	654	Nayagaon Kalan	04141600
-	-	-	18	16	2	1,889	704	1,185	Maheshwar	04141700
5	2	3	-	-	-	1,375	541	834	Magardha	04141800
-	-	-	2	1	1	297	101	196	Umariya	04141900
-	-	-	-	-	-	267	98	169	Panjara Vijaysingh	04142000
-	-	-	-	-	-	168	67	101	Banskheda	04142100
-	-	-	-	-	-	325	125	200	Gopalpur	04142200
1	-	1	1	-	1	603	228	375	Satrawan	04142300
-	-	-	-	-	-	285	112	173	Muwar	04142400
5	2	3	2	1	1	543	219	324	Doomar	04142500
-	-	-	-	-	-	556	211	345	Ghat Pipliya	04142600
2	1	1	-	-	-	487	177	310	Sojani	04142700
-	-	-	-	-	-	194	104	90	Dhabla	04142800
-	-	-	-	-	-	277	138	139	Purohit Pipriya	04142900
-	-	-	-	-	-	582	272	310	Khandraj	04143000
-	-	-	2	-	2	512	237	275	Sarra	04143100
-	-	-	1	1	-	322	137	185	Sirawada Murdi	04143200
-	-	-	-	-	-	529	216	313	Bamhori Panda	04143300
-	-	-	1	-	1	1,152	445	707	Mangrol	04143400
-	-	-	1	-	1	297	132	165	Kotpar Mahant	04143500
-	-	-	2	2	-	1,374	580	794	Aliganj	04143600
-	-	-	-	-	-	434	171	263	Seoni	04143700
1	-	1	5	5	-	859	358	501	Barha Kalan	04143800

VILLAGE PRIMARY
C D Block -

Location code number	Name of Village	Area of Village in hectares	Number of households	Total population (including institutional and houseless population)			Population in the age-group 0-6		
				Persons	Males	Females	Persons	Males	Females
1	2	3	4	5	6	7	8	9	10
04143900	Damdogri	366.0	29	143	75	68	33	16	17
04144000	Dob	414.0		----------Un-inhabited----------					
04144100	Kosmi	287.0	87	552	274	278	138	74	64
	Bareli(Badi) (Urban)								
43410000	Kamton (OG) - Ward No.16		134	729	385	344	107	58	49
43410000	Dhokheda (OG) - Ward No.17		265	1,446	786	660	239	138	101

CENSUS ABSTRACT

Bareli(Badi)

Scheduled Castes popuation			Scheduled Tribes population			Literates			
Persons	Males	Females	Persons	Males	Females	Persons	Males	Females	Name of Village
11	12	13	14	15	16	17	18	19	2
-	-	-	-	-	-	40	24	16	Damdogri
			----------Un-inhabited----------						Dob
456	224	232	81	42	39	140	103	37	Kosmi
									Bareli(Badi) (Urban)
69	36	33	15	8	7	512	304	208	Kamton (OG) - Ward No.16
16	8	8	-	-	-	1,016	615	401	Dhokheda (OG) - Ward No.17

VILLAGE PRIMARY
C D Block -

Location code number	Name of Village	Illiterates			Total workers			Main workers		
		Persons	Males	Females	Persons	Males	Females	Persons	Males	Females
1	2	20	21	22	23	24	25	26	27	28
04143900	Damdogri	103	51	52	58	39	19	37	36	1
04144000	Dob	----------Un-inhabited----------								
04144100	Kosmi	412	171	241	204	144	60	138	127	11
	Bareli(Badi) (Urban)									
43410000	Kamton (OG) - Ward No.16	217	81	136	170	163	7	170	163	7
43410000	Dhokheda (OG) - Ward No.17	430	171	259	343	329	14	314	301	13

CENSUS ABSTRACT
Bareli(Badi)

Industrial category of main workers													
Cultivators			Agricultural labourers			Household industry workers			Other workers			Name of Village
Persons	Males	Females	Persons	Males	Females	Persons	Males	Females	Persons	Males	Females	
29	30	31	32	33	34	35	36	37	38	39	40	2
36	36	-	-	-	-	-	-	-	1	-	1	Damdogri
				----------Un-inhabited----------								Dob
34	33	1	100	90	10	-	-	-	4	4	-	Kosmi
												Bareli(Badi) (Urban)
13	13	-	-	-	-	-	-	-	157	150	7	Kamton (OG) - Ward No.16
57	56	1	38	34	4	5	4	1	214	207	7	Dhokheda (OG) - Ward No.17

VILLAGE PRIMARY
C D Block -

Location code number	Name of Village	Marginal workers			Industrial category					
					Cultivators			Agricultural labourers		
		Persons	Males	Females	Persons	Males	Females	Persons	Males	Females
1	2	41	42	43	44	45	46	47	48	49
04143900	Damdogri	21	3	18	-	-	-	21	3	18
04144000	Dob	----------Un-inhabited----------								
04144100	Kosmi	66	17	49	2	2	-	64	15	49
	Bareli(Badi) (Urban)									
43410000	Kamton (OG) - Ward No.16	-	-	-	-	-	-	-	-	-
43410000	Dhokheda (OG) - Ward No.17	29	28	1	-	-	-	4	3	1

CENSUS ABSTRACT
Bareli(Badi)

of marginal workers

Household industry workers			Other workers			Non-workers				Location code
Persons	Males	Females	Persons	Males	Females	Persons	Males	Females	Name of Village	number
50	51	52	53	54	55	56	57	58	2	1
-	-	-	-	-	-	85	36	49	Damdogri	04143900
			----------Un-inhabited----------						Dob	04144000
-	-	-	-	-	-	348	130	218	Kosmi	04144100
									Bareli(Badi) (Urban)	
-	-	-	-	-	-	559	222	337	Kamton (OG) - Ward No.16	43410000
-	-	-	25	25	-	1,103	457	646	Dhokheda (OG) - Ward No.17	43410000

VILLAGE PRIMARY
C D Block -

Location code number	Name of Village	Area of Village in hectares	Number of households	Total population (including institutional and houseless population)			Population in the age-group 0-6		
				Persons	Males	Females	Persons	Males	Females
1	2	3	4	5	6	7	8	9	10
0006	**Silwani (Total)**		**22,817**	**130,033**	**68,235**	**61,798**	**25,851**	**13,291**	**12,560**
0006	**Silwani (Rural)**		**22,817**	**130,033**	**68,235**	**61,798**	**25,851**	**13,291**	**12,560**
0006	**Silwani (Urban)**		**-**	**-**	**-**	**-**	**-**	**-**	**-**
	Silwani (Rural)								
04144200	Patna	665.0	73	462	231	231	113	48	65
04144300	Gadarwara	346.0	43	256	131	125	57	26	31
04144400	Sahajpuri	325.0	35	267	136	131	46	21	25
04144500	Majgawan	667.0	80	415	229	186	98	51	47
04144600	Mendki	276.0	62	327	158	169	74	35	39
04144700	Rampura Kalan	312.0	113	636	321	315	152	73	79
04144800	Salaiya	665.0	86	531	290	241	107	64	43
04144900	Kiratpur	713.0	232	1,337	720	617	236	123	113
04145000	Tulsipar	370.0	132	694	382	312	107	55	52
04145100	Mudapar	316.0	107	759	412	347	148	81	67
04145200	Padariya Khurd	443.0	122	718	374	344	125	69	56
04145300	Khamariya	232.0	39	239	124	115	33	16	17
04145400	Bareli	112.0	7	42	25	17	3	1	2
04145500	Deni	162.0	43	265	131	134	29	15	14
04145600	Singpuri	935.0	146	734	389	345	147	81	66
04145700	Dokri	963.0	75	491	274	217	121	64	57
04145800	Chingwada Kalan	610.0	177	973	514	459	169	96	73
04145900	Chingwada Khurd	267.0	64	324	170	154	64	34	30
04146000	Ushapur	423.0	147	672	345	327	137	75	62
04146100	Simariya Kalan	67.0	45	236	133	103	63	31	32
04146200	Ramgarh	1,081.0	86	459	245	214	120	73	47
04146300	Gajanda	48.0	47	251	129	122	72	36	36
04146400	Suneti	14.0	15	73	43	30	24	18	6
04146500	Jamuniya Ganeshram	447.0	46	248	124	124	57	26	31
04146600	Samnapur	242.0	174	794	428	366	185	91	94
04146700	Chikali	282.0	93	584	318	266	148	78	70
04146800	Nimnapur	265.0	92	526	288	238	92	50	42
04146900	Gupti Hamirpur	420.0	57	361	183	178	79	44	35
04147000	Barchheka	171.0	115	626	335	291	126	61	65
04147100	Jaitgarh	72.0	32	220	119	101	50	27	23
04147200	Bhajiya	25.0	11	109	48	61	26	9	17
04147300	Belgaon	97.0	30	199	98	101	51	25	26
04147400	Bandari	900.0			----------Un-inhabited----------				
04147500	Salaiya	400.0	52	301	152	149	59	25	34
04147600	Pehariya	278.0	171	1,014	549	465	248	124	124
04147700	Chhitapar	326.0	46	312	165	147	76	38	38
04147800	Bhesara	478.0	128	707	361	346	129	55	74
04147900	Bamhori Kasba	240.0	713	4,503	2,317	2,186	844	449	395
04148000	Arjani	294.0	130	754	394	360	122	72	50
04148100	Gundrai	395.0	116	694	370	324	135	64	71
04148200	Dilhari	937.0	334	1,802	976	826	320	169	151
04148300	Jam	533.0	24	151	83	68	27	13	14
04148400	Gopalpur	25.0			----------Un-inhabited----------				
04148500	Chor Pipliya	90.0	46	275	137	138	70	34	36
04148600	Kesali	127.0	44	309	170	139	76	43	33
04148700	Bajani	55.0	37	189	94	95	40	16	24
04148800	Rampura	147.0	34	190	102	88	34	16	18
04148900	Dungariya Khurd	106.0	53	309	165	144	75	44	31
04149000	Siyalwada	274.0	117	728	386	342	128	63	65
04149100	Gaganwada	148.0	42	215	116	99	41	20	21
04149200	Khirka Ghati	507.0	51	294	161	133	58	28	30
04149300	Kundali	511.0	776	4,016	2,137	1,879	689	361	328
04149400	Padariya Kalan	971.0	194	1,104	588	516	237	128	109
04149500	Kothari	296.0	20	92	51	41	22	12	10
04149600	Jaipura	339.0	94	501	264	237	120	62	58

CENSUS ABSTRACT
Silwani

Scheduled Castes popuation			Scheduled Tribes population			Literates			
Persons	Males	Females	Persons	Males	Females	Persons	Males	Females	Name of Village
11	12	13	14	15	16	17	18	19	2
14,530	**7,720**	**6,810**	**46,564**	**23,764**	**22,800**	**72,548**	**43,126**	**29,422**	**Silwani (Total)**
14,530	**7,720**	**6,810**	**46,564**	**23,764**	**22,800**	**72,548**	**43,126**	**29,422**	**Silwani (Rural)**
-	**-**	**-**	**-**	**-**	**-**	**-**	**-**	**-**	**Silwani (Urban)**
									Silwani (Rural)
-	-	-	359	176	183	179	109	70	Patna
-	-	-	147	73	74	115	71	44	Gadarwara
11	7	4	156	72	84	139	80	59	Sahajpuri
115	65	50	197	105	92	238	146	92	Majgawan
53	27	26	104	46	58	210	112	98	Mendki
120	59	61	151	84	67	393	214	179	Rampura Kalan
40	22	18	157	84	73	324	186	138	Salaiya
319	173	146	74	38	36	938	545	393	Kiratpur
196	110	86	82	45	37	336	229	107	Tulsipar
179	96	83	48	23	25	351	242	109	Mudapar
90	48	42	101	53	48	391	244	147	Padariya Khurd
20	12	8	20	9	11	157	93	64	Khamariya
-	-	-	11	6	5	28	17	11	Bareli
24	15	9	60	26	34	159	85	74	Deni
132	71	61	212	114	98	334	203	131	Singpuri
21	13	8	339	181	158	196	130	66	Dokri
145	76	69	87	41	46	511	324	187	Chingwada Kalan
56	28	28	27	12	15	211	124	87	Chingwada Khurd
83	44	39	120	61	59	402	221	181	Ushapur
-	-	-	224	125	99	64	48	16	Simariya Kalan
77	39	38	202	109	93	103	64	39	Ramgarh
27	16	11	101	48	53	148	81	67	Gajanda
-	-	-	61	34	27	27	13	14	Suneti
-	-	-	132	60	72	171	90	81	Jamuniya Ganeshram
70	40	30	137	73	64	523	296	227	Samnapur
86	50	36	295	157	138	267	178	89	Chikali
77	38	39	154	81	73	317	200	117	Nimnapur
180	91	89	146	72	74	158	102	56	Gupti Hamirpur
61	32	29	9	3	6	318	209	109	Barchheka
1	1	-	216	115	101	84	56	28	Jaitgarh
-	-	-	109	48	61	38	25	13	Bhajiya
-	-	-	199	98	101	50	31	19	Belgaon
			----------Un-inhabited----------						Bandari
22	11	11	111	56	55	92	57	35	Salaiya
140	80	60	33	15	18	660	401	259	Pehariya
21	10	11	213	112	101	147	96	51	Chhitapar
114	54	60	-	-	-	427	268	159	Bhesara
556	289	267	270	128	142	2,748	1,525	1,223	Bamhori Kasba
69	36	33	392	200	192	475	264	211	Arjani
84	43	41	10	5	5	429	277	152	Gundrai
443	247	196	122	62	60	1,082	661	421	Dilhari
88	48	40	25	12	13	75	45	30	Jam
			----------Un-inhabited----------						Gopalpur
23	11	12	245	122	123	156	81	75	Chor Pipliya
48	26	22	237	130	107	81	52	29	Kesali
-	-	-	44	25	19	34	20	14	Bajani
13	8	5	18	9	9	114	69	45	Rampura
12	6	6	271	148	123	151	91	60	Dungariya Khurd
26	13	13	503	261	242	405	261	144	Siyalwada
2	1	1	81	46	35	149	86	63	Gaganwada
54	34	20	105	53	52	221	124	97	Khirka Ghati
402	214	188	9	6	3	2,651	1,544	1,107	Kundali
152	79	73	196	107	89	683	383	300	Padariya Kalan
18	9	9	45	27	18	54	32	22	Kothari
127	65	62	20	10	10	314	174	140	Jaipura

VILLAGE PRIMARY
C D Block -

Location code number	Name of Village	Illiterates			Total workers			Main workers		
		Persons	Males	Females	Persons	Males	Females	Persons	Males	Females
1	2	20	21	22	23	24	25	26	27	28
0006	**Silwani (Total)**	**57,485**	**25,109**	**32,376**	**49,981**	**34,095**	**15,886**	**35,067**	**28,187**	**6,880**
0006	**Silwani (Rural)**	**57,485**	**25,109**	**32,376**	**49,981**	**34,095**	**15,886**	**35,067**	**28,187**	**6,880**
0006	**Silwani (Urban)**	-	-	-	-	-	-	-	-	-
	Silwani (Rural)									
04144200	Patna	283	122	161	250	133	117	213	117	96
04144300	Gadarwara	141	60	81	146	86	60	119	72	47
04144400	Sahajpuri	128	56	72	158	86	72	132	80	52
04144500	Majgawan	177	83	94	180	110	70	95	95	-
04144600	Mendki	117	46	71	125	77	48	76	71	5
04144700	Rampura Kalan	243	107	136	300	186	114	187	177	10
04144800	Salaiya	207	104	103	220	152	68	163	145	18
04144900	Kiratpur	399	175	224	403	353	50	372	337	35
04145000	Tulsipar	358	153	205	220	185	35	122	116	6
04145100	Mudapar	408	170	238	191	186	5	120	118	2
04145200	Padariya Khurd	327	130	197	292	192	100	281	186	95
04145300	Khamariya	82	31	51	90	84	6	86	82	4
04145400	Bareli	14	8	6	18	16	2	18	16	2
04145500	Deni	106	46	60	89	72	17	75	71	4
04145600	Singpuri	400	186	214	307	206	101	175	135	40
04145700	Dokri	295	144	151	175	110	65	150	103	47
04145800	Chingwada Kalan	462	190	272	317	262	55	295	261	34
04145900	Chingwada Khurd	113	46	67	101	78	23	100	78	22
04146000	Ushapur	270	124	146	225	168	57	84	78	6
04146100	Simariya Kalan	172	85	87	62	61	1	60	59	1
04146200	Ramgarh	356	181	175	138	113	25	114	113	1
04146300	Gajanda	103	48	55	77	60	17	74	60	14
04146400	Suneti	46	30	16	19	18	1	19	18	1
04146500	Jamuniya Ganeshram	77	34	43	83	63	20	77	63	14
04146600	Samnapur	271	132	139	401	252	149	374	235	139
04146700	Chikali	317	140	177	142	141	1	140	139	1
04146800	Nimnapur	209	88	121	222	137	85	117	109	8
04146900	Gupti Hamirpur	203	81	122	124	71	53	110	67	43
04147000	Barchheka	308	126	182	227	159	68	126	119	7
04147100	Jaitgarh	136	63	73	86	54	32	48	48	-
04147200	Bhajiya	71	23	48	52	25	27	20	20	-
04147300	Belgaon	149	67	82	103	52	51	50	47	3
04147400	Bandari				----------Un-inhabited----------					
04147500	Salaiya	209	95	114	136	78	58	63	60	3
04147600	Pehariya	354	148	206	460	249	211	261	205	56
04147700	Chhitapar	165	69	96	166	92	74	147	84	63
04147800	Bhesara	280	93	187	403	217	186	363	197	166
04147900	Bamhori Kasba	1,755	792	963	1,293	1,038	255	1,053	895	158
04148000	Arjani	279	130	149	335	203	132	111	86	25
04148100	Gundrai	265	93	172	212	172	40	179	171	8
04148200	Dilhari	720	315	405	483	436	47	430	413	17
04148300	Jam	76	38	38	74	44	30	50	36	14
04148400	Gopalpur				----------Un-inhabited----------					
04148500	Chor Pipliya	119	56	63	117	68	49	67	55	12
04148600	Kesali	228	118	110	136	77	59	79	67	12
04148700	Bajani	155	74	81	90	55	35	83	53	30
04148800	Rampura	76	33	43	94	52	42	71	47	24
04148900	Dungariya Khurd	158	74	84	145	83	62	82	64	18
04149000	Siyalwada	323	125	198	293	180	113	286	180	106
04149100	Gaganwada	66	30	36	69	49	20	60	46	14
04149200	Khirka Ghati	73	37	36	132	82	50	79	71	8
04149300	Kundali	1,365	593	772	1,652	1,105	547	1,266	945	321
04149400	Padariya Kalan	421	205	216	501	288	213	360	257	103
04149500	Kothari	38	19	19	29	25	4	20	19	1
04149600	Jaipura	187	90	97	153	130	23	100	100	-

CENSUS ABSTRACT
Silwani

Industrial category of main workers													
Cultivators			Agricultural labourers			Household industry workers			Other workers				
Persons	Males	Females	Persons	Males	Females	Persons	Males	Females	Persons	Males	Females	Name of Village	
29	30	31	32	33	34	35	36	37	38	39	40	2	
15,475	**13,399**	**2,076**	**12,179**	**8,680**	**3,499**	**1,327**	**890**	**437**	**6,086**	**5,218**	**868**	**Silwani (Total)**	
15,475	**13,399**	**2,076**	**12,179**	**8,680**	**3,499**	**1,327**	**890**	**437**	**6,086**	**5,218**	**868**	**Silwani (Rural)**	
-	-	-	-	-	-	-	-	-	-	-	-	**Silwani (Urban)**	
												Silwani (Rural)	
64	57	7	147	59	88	1	-	1	1	1	-	Patna	
52	43	9	65	28	37	-	-	-	2	1	1	Gadarwara	
42	38	4	80	34	46	4	3	1	6	5	1	Sahajpuri	
29	29	-	52	52	-	-	-	-	14	14	-	Majgawan	
45	43	2	18	16	2	-	-	-	13	12	1	Mendki	
107	98	9	61	61	-	6	5	1	13	13	-	Rampura Kalan	
67	67	-	72	62	10	4	3	1	20	13	7	Salaiya	
177	173	4	131	104	27	11	10	1	53	50	3	Kiratpur	
66	63	3	33	32	1	4	4	-	19	17	2	Tulsipar	
108	107	1	2	2	-	7	7	-	3	2	1	Mudapar	
136	96	40	111	66	45	25	16	9	9	8	1	Padariya Khurd	
61	61	-	13	11	2	-	-	-	12	10	2	Khamariya	
12	12	-	6	4	2	-	-	-	-	-	-	Bareli	
43	42	1	28	25	3	2	2	-	2	2	-	Deni	
82	80	2	83	46	37	-	-	-	10	9	1	Singpuri	
117	83	34	33	20	13	-	-	-	-	-	-	Dokri	
161	158	3	122	92	30	3	3	-	9	8	1	Chingwada Kalan	
56	50	6	30	18	12	1	-	1	13	10	3	Chingwada Khurd	
61	61	-	1	1	-	8	6	2	14	10	4	Ushapur	
50	49	1	9	9	-	-	-	-	1	1	-	Simariya Kalan	
76	75	1	29	29	-	1	1	-	8	8	-	Ramgarh	
21	17	4	52	42	10	-	-	-	1	1	-	Gajanda	
9	8	1	10	10	-	-	-	-	-	-	-	Suneti	
49	41	8	27	21	6	-	-	-	1	1	-	Jamuniya Ganeshram	
199	121	78	162	103	59	2	2	-	11	9	2	Samnapur	
77	76	1	59	59	-	2	2	-	2	2	-	Chikali	
82	81	1	30	24	6	1	-	1	4	4	-	Nimnapur	
41	32	9	65	32	33	1	1	-	3	2	1	Gupti Hamirpur	
110	106	4	7	6	1	-	-	-	9	7	2	Barchheka	
40	40	-	6	6	-	-	-	-	2	2	-	Jaitgarh	
18	18	-	-	-	-	-	-	-	2	2	-	Bhajiya	
45	42	3	5	5	-	-	-	-	-	-	-	Belgaon	
				----------Un-inhabited----------								Bandari	
41	39	2	22	21	1	-	-	-	-	-	-	Salaiya	
165	133	32	63	50	13	13	7	6	20	15	5	Pehariya	
105	59	46	42	25	17	-	-	-	-	-	-	Chhitapar	
288	154	134	48	21	27	16	11	5	11	11	-	Bhesara	
240	217	23	398	311	87	92	75	17	323	292	31	Bamhori Kasba	
86	69	17	12	7	5	8	7	1	5	3	2	Arjani	
54	53	1	117	111	6	1	1	-	7	6	1	Gundrai	
106	106	-	209	198	11	11	11	-	104	98	6	Dilhari	
15	14	1	20	12	8	-	-	-	15	10	5	Jam	
				----------Un-inhabited----------								Gopalpur	
32	28	4	18	14	4	3	-	3	14	13	1	Chor Pipliya	
23	22	1	36	27	9	-	-	-	20	18	2	Kesali	
21	12	9	56	37	19	-	-	-	6	4	2	Bajani	
36	22	14	32	23	9	3	2	1	-	-	-	Rampura	
58	44	14	19	15	4	-	-	-	5	5	-	Dungariya Khurd	
133	92	41	139	80	59	4	1	3	10	7	3	Siyalwada	
38	26	12	20	18	2	-	-	-	2	2	-	Gaganwada	
42	36	6	32	32	-	3	1	2	2	2	-	Khirka Ghati	
378	352	26	641	399	242	63	36	27	184	158	26	Kundali	
120	87	33	214	147	67	10	9	1	16	14	2	Padariya Kalan	
6	5	1	12	12	-	-	-	-	2	2	-	Kothari	
37	37	-	46	46	-	6	6	-	11	11	-	Jaipura	

VILLAGE PRIMARY
C D Block -

Location code number	Name of Village	Marginal workers			Industrial category: Cultivators			Industrial category: Agricultural labourers		
		Persons	Males	Females	Persons	Males	Females	Persons	Males	Females
1	2	41	42	43	44	45	46	47	48	49
0006	**Silwani (Total)**	**14,914**	**5,908**	**9,006**	**2,597**	**865**	**1,732**	**10,517**	**4,136**	**6,381**
0006	**Silwani (Rural)**	**14,914**	**5,908**	**9,006**	**2,597**	**865**	**1,732**	**10,517**	**4,136**	**6,381**
0006	**Silwani (Urban)**	**-**	**-**	**-**	**-**	**-**	**-**	**-**	**-**	**-**
	Silwani (Rural)									
04144200	Patna	37	16	21	-	-	-	37	16	21
04144300	Gadarwara	27	14	13	1	-	1	23	12	11
04144400	Sahajpuri	26	6	20	18	4	14	8	2	6
04144500	Majgawan	85	15	70	13	3	10	69	12	57
04144600	Mendki	49	6	43	10	3	7	36	3	33
04144700	Rampura Kalan	113	9	104	42	2	40	70	7	63
04144800	Salaiya	57	7	50	-	-	-	56	7	49
04144900	Kiratpur	31	16	15	5	-	5	26	16	10
04145000	Tulsipar	98	69	29	-	-	-	97	68	29
04145100	Mudapar	71	68	3	1	1	-	69	66	3
04145200	Padariya Khurd	11	6	5	2	-	2	9	6	3
04145300	Khamariya	4	2	2	-	-	-	4	2	2
04145400	Bareli	-	-	-	-	-	-	-	-	-
04145500	Deni	14	1	13	-	-	-	12	-	12
04145600	Singpuri	132	71	61	3	2	1	125	67	58
04145700	Dokri	25	7	18	23	7	16	2	-	2
04145800	Chingwada Kalan	22	1	21	1	-	1	21	1	20
04145900	Chingwada Khurd	1	-	1	-	-	-	1	-	1
04146000	Ushapur	141	90	51	1	1	-	126	81	45
04146100	Simariya Kalan	2	2	-	-	-	-	-	-	-
04146200	Ramgarh	24	-	24	1	-	1	-	-	-
04146300	Gajanda	3	-	3	-	-	-	3	-	3
04146400	Suneti	-	-	-	-	-	-	-	-	-
04146500	Jamuniya Ganeshram	6	-	6	-	-	-	6	-	6
04146600	Samnapur	27	17	10	17	9	8	10	8	2
04146700	Chikali	2	2	-	-	-	-	2	2	-
04146800	Nimnapur	105	28	77	2	-	2	98	28	70
04146900	Gupti Hamirpur	14	4	10	1	-	1	12	3	9
04147000	Barchheka	101	40	61	4	3	1	96	36	60
04147100	Jaitgarh	38	6	32	22	-	22	16	6	10
04147200	Bhajiya	32	5	27	17	1	16	15	4	11
04147300	Belgaon	53	5	48	31	2	29	22	3	19
04147400	Bandari				----------Un-inhabited----------					
04147500	Salaiya	73	18	55	13	-	13	60	18	42
04147600	Pehariya	199	44	155	99	7	92	98	36	62
04147700	Chhitapar	19	8	11	10	3	7	9	5	4
04147800	Bhesara	40	20	20	6	4	2	26	11	15
04147900	Bamhori Kasba	240	143	97	28	22	6	151	78	73
04148000	Arjani	224	117	107	5	3	2	215	111	104
04148100	Gundrai	33	1	32	-	-	-	33	1	32
04148200	Dilhari	53	23	30	3	1	2	30	9	21
04148300	Jam	24	8	16	1	-	1	21	6	15
04148400	Gopalpur				----------Un-inhabited----------					
04148500	Chor Pipliya	50	13	37	5	3	2	33	9	24
04148600	Kesali	57	10	47	1	1	-	49	8	41
04148700	Bajani	7	2	5	1	-	1	6	2	4
04148800	Rampura	23	5	18	10	2	8	11	2	9
04148900	Dungariya Khurd	63	19	44	26	2	24	37	17	20
04149000	Siyalwada	7	-	7	2	-	2	4	-	4
04149100	Gaganwada	9	3	6	-	-	-	9	3	6
04149200	Khirka Ghati	53	11	42	21	3	18	31	7	24
04149300	Kundali	386	160	226	96	46	50	197	78	119
04149400	Padariya Kalan	141	31	110	28	7	21	107	23	84
04149500	Kothari	9	6	3	-	-	-	7	5	2
04149600	Jaipura	53	30	23	12	11	1	36	17	19

CENSUS ABSTRACT
Silwani

of marginal workers										
Household industry workers			Other workers			Non-workers				Location code number
Persons	Males	Females	Persons	Males	Females	Persons	Males	Females	Name of Village	
50	51	52	53	54	55	56	57	58	2	1
560	**168**	**392**	**1,240**	**739**	**501**	**80,052**	**34,140**	**45,912**	**Silwani (Total)**	**0006**
560	**168**	**392**	**1,240**	**739**	**501**	**80,052**	**34,140**	**45,912**	**Silwani (Rural)**	**0006**
-	**-**	**-**	**-**	**-**	**-**	**-**	**-**	**-**	**Silwani (Urban)**	**0006**
									Silwani (Rural)	
-	-	-	-	-	-	212	98	114	Patna	04144200
-	-	-	3	2	1	110	45	65	Gadarwara	04144300
-	-	-	-	-	-	109	50	59	Sahajpuri	04144400
-	-	-	3	-	3	235	119	116	Majgawan	04144500
-	-	-	3	-	3	202	81	121	Mendki	04144600
1	-	1	-	-	-	336	135	201	Rampura Kalan	04144700
1	-	1	-	-	-	311	138	173	Salaiya	04144800
-	-	-	-	-	-	934	367	567	Kiratpur	04144900
1	1	-	-	-	-	474	197	277	Tulsipar	04145000
1	1	-	-	-	-	568	226	342	Mudapar	04145100
-	-	-	-	-	-	426	182	244	Padariya Khurd	04145200
-	-	-	-	-	-	149	40	109	Khamariya	04145300
-	-	-	-	-	-	24	9	15	Bareli	04145400
2	1	1	-	-	-	176	59	117	Deni	04145500
3	1	2	1	1	-	427	183	244	Singpuri	04145600
-	-	-	-	-	-	316	164	152	Dokri	04145700
-	-	-	-	-	-	656	252	404	Chingwada Kalan	04145800
-	-	-	-	-	-	223	92	131	Chingwada Khurd	04145900
7	3	4	7	5	2	447	177	270	Ushapur	04146000
-	-	-	2	2	-	174	72	102	Simariya Kalan	04146100
1	-	1	22	-	22	321	132	189	Ramgarh	04146200
-	-	-	-	-	-	174	69	105	Gajanda	04146300
-	-	-	-	-	-	54	25	29	Suneti	04146400
-	-	-	-	-	-	165	61	104	Jamuniya Ganeshram	04146500
-	-	-	-	-	-	393	176	217	Samnapur	04146600
-	-	-	-	-	-	442	177	265	Chikali	04146700
3	-	3	2	-	2	304	151	153	Nimnapur	04146800
1	1	-	-	-	-	237	112	125	Gupti Hamirpur	04146900
-	-	-	1	1	-	399	176	223	Barchheka	04147000
-	-	-	-	-	-	134	65	69	Jaitgarh	04147100
-	-	-	-	-	-	57	23	34	Bhajiya	04147200
-	-	-	-	-	-	96	46	50	Belgaon	04147300
			----------Un-inhabited----------						Bandari	04147400
-	-	-	-	-	-	165	74	91	Salaiya	04147500
2	1	1	-	-	-	554	300	254	Pehariya	04147600
-	-	-	-	-	-	146	73	73	Chhitapar	04147700
6	4	2	2	1	1	304	144	160	Bhesara	04147800
15	8	7	46	35	11	3,210	1,279	1,931	Bamhori Kasba	04147900
2	1	1	2	2	-	419	191	228	Arjani	04148000
-	-	-	-	-	-	482	198	284	Gundrai	04148100
4	1	3	16	12	4	1,319	540	779	Dilhari	04148200
1	1	-	1	1	-	77	39	38	Jam	04148300
			----------Un-inhabited----------						Gopalpur	04148400
8	-	8	4	1	3	158	69	89	Chor Pipliya	04148500
4	-	4	3	1	2	173	93	80	Kesali	04148600
-	-	-	-	-	-	99	39	60	Bajani	04148700
2	1	1	-	-	-	96	50	46	Rampura	04148800
-	-	-	-	-	-	164	82	82	Dungariya Khurd	04148900
-	-	-	1	-	1	435	206	229	Siyalwada	04149000
-	-	-	-	-	-	146	67	79	Gaganwada	04149100
-	-	-	1	1	-	162	79	83	Khirka Ghati	04149200
27	7	20	66	29	37	2,364	1,032	1,332	Kundali	04149300
3	1	2	3	-	3	603	300	303	Padariya Kalan	04149400
1	-	1	1	1	-	63	26	37	Kothari	04149500
4	1	3	1	1	-	348	134	214	Jaipura	04149600

VILLAGE PRIMARY
C D Block -

Location code number	Name of Village	Area of Village in hectares	Number of households	Total population (including institutional and houseless population)			Population in the age-group 0-6		
				Persons	Males	Females	Persons	Males	Females
1	2	3	4	5	6	7	8	9	10
04149700	Khairi	306.0	117	561	290	271	93	51	42
04149800	Tundakheda	262.0	88	342	185	157	65	43	22
04149900	Simariya Khurd	118.0	69	324	169	155	54	25	29
04150000	Malanwada	198.0	47	174	90	84	34	21	13
04150100	Singhpur	444.0	99	555	302	253	79	42	37
04150200	Dungariya Kalan	625.0	30	177	88	89	43	16	27
04150300	Gailwani	311.0	52	289	158	131	60	35	25
04150400	Kitua	204.0			----------Un-inhabited----------				
04150500	Basa	136.0	34	194	108	86	27	19	8
04150600	Dhamanpani	120.0	81	362	197	165	49	30	19
04150700	Seoni	224.0	60	330	164	166	79	32	47
04150800	Kharairi	169.0	34	163	79	84	16	10	6
04150900	Chhir Pipaliya	397.0	46	243	131	112	25	11	14
04151000	Chirah	472.0	76	363	187	176	65	36	29
04151100	Pratapgarh	456.0	70	526	272	254	99	47	52
04151200	Ronsara Ghati	440.0	108	567	303	264	96	52	44
04151300	Manakwada	675.0	168	1,050	548	502	221	111	110
04151400	Rimjha	448.0	50	323	161	162	61	31	30
04151500	Bardha	541.0	99	486	265	221	60	35	25
04151600	Bardha Bambori	495.0	97	672	371	301	105	57	48
04151700	Pala	270.0	52	302	171	131	72	40	32
04151800	Budha	187.0	98	517	274	243	105	59	46
04151900	Singota	442.0	75	396	212	184	87	50	37
04152000	Umarjhir	413.0	115	622	325	297	102	55	47
04152100	Chandpura Khurd	98.0	41	249	132	117	48	26	22
04152200	Moran Pipaliya	156.0	63	315	169	146	44	27	17
04152300	Pagara	337.0	7	47	23	24	15	6	9
04152400	Madhiya	124.0	24	147	84	63	32	17	15
04152500	Sahajpur	265.0	71	336	165	171	53	27	26
04152600	Chunhetiya	364.0	263	1,663	855	808	341	179	162
04152700	Pipliya Khurd	210.0	1	1	1	-	-	-	-
04152800	Simariya	605.0	169	883	438	445	139	67	72
04152900	Ronsra Rani	562.0	76	295	162	133	35	20	15
04153000	Sarra Kalan	248.0	72	396	205	191	62	30	32
04153100	Mohanpura	224.0	10	57	27	30	13	6	7
04153200	Sojni	200.0	2	5	3	2	2	1	1
04153300	Sai Kheda	1,479.0	707	3,993	2,154	1,839	659	337	322
04153400	Padariya Himmat Singh	193.0	35	178	85	93	32	12	20
04153500	Bareli	483.0	47	313	167	146	72	36	36
04153600	Kheri	424.0	218	1,264	663	601	212	106	106
04153700	Bhondiya	762.0	93	684	365	319	137	72	65
04153800	Bater	197.0	20	147	77	70	22	11	11
04153900	Uchera Jamuniya	1,033.0	266	1,546	801	745	287	154	133
04154000	Kota Khajari	47.0	33	212	104	108	50	22	28
04154100	Khamariya Manpur	728.0	55	327	180	147	75	39	36
04154200	Chauka	603.0	49	284	144	140	60	28	32
04154300	Juniya	752.0	86	415	232	183	74	43	31
04154400	Dholpur	780.0	42	231	121	110	51	23	28
04154500	Gaganwada	98.0	10	56	28	28	9	5	4
04154600	Ranipura	210.0	50	318	181	137	60	37	23
04154700	Jamuniya Paramsukh	374.0	21	141	76	65	22	13	9
04154800	Khanpura	426.0	5	22	15	7	5	4	1
04154900	Amapani Kalan	593.0	107	524	273	251	109	47	62
04155000	Noorpura	355.0	85	463	250	213	104	52	52
04155100	Silwani	409.0	2,381	13,555	7,300	6,255	2,456	1,279	1,177
04155200	Begawan Khurd	132.0	65	329	170	159	69	33	36
04155300	Nigari	282.0	140	715	359	356	144	61	83
04155400	Begawan Kalan	158.0	67	335	180	155	70	36	34
04155500	Kalendi	110.0	12	50	25	25	12	3	9

CENSUS ABSTRACT
Silwani

Scheduled Castes popuation			Scheduled Tribes population			Literates			
Persons	Males	Females	Persons	Males	Females	Persons	Males	Females	Name of Village
11	12	13	14	15	16	17	18	19	2
66	31	35	189	97	92	418	224	194	Khairi
197	104	93	-	-	-	229	123	106	Tundakheda
38	19	19	127	63	64	181	110	71	Simariya Khurd
59	32	27	53	24	29	121	64	57	Malanwada
98	56	42	16	10	6	347	215	132	Singhpur
8	5	3	169	83	86	81	46	35	Dungariya Kalan
15	10	5	97	49	48	149	95	54	Gailwani
			----------Un-inhabited----------						Kitua
22	13	9	31	18	13	74	53	21	Basa
53	31	22	78	43	35	215	134	81	Dhamanpani
48	24	24	106	46	60	192	117	75	Seoni
7	3	4	28	12	16	114	62	52	Kharairi
21	12	9	43	22	21	177	105	72	Chhir Pipaliya
22	13	9	142	70	72	204	116	88	Chirah
95	51	44	68	36	32	282	176	106	Pratapgarh
19	13	6	256	139	117	244	158	86	Ronsara Ghati
111	55	56	124	66	58	728	407	321	Manakwada
17	7	10	14	8	6	128	82	46	Rimjha
88	50	38	107	52	55	244	165	79	Bardha
59	39	20	192	95	97	490	288	202	Bardha Bambori
7	5	2	146	78	68	126	88	38	Pala
43	20	23	159	85	74	366	201	165	Budha
144	80	64	80	43	37	204	125	79	Singota
48	21	27	219	114	105	295	181	114	Umarjhir
46	24	22	25	13	12	123	79	44	Chandpura Khurd
77	39	38	69	37	32	193	115	78	Moran Pipaliya
12	7	5	25	11	14	10	9	1	Pagara
8	6	2	2	1	1	77	52	25	Madhiya
36	19	17	123	53	70	202	115	87	Sahajpur
400	203	197	370	179	191	935	554	381	Chunhetiya
-	-	-	-	-	-	-	-	-	Pipliya Khurd
280	132	148	51	22	29	626	334	292	Simariya
82	48	34	-	-	-	176	117	59	Ronsra Rani
73	39	34	111	53	58	184	120	64	Sarra Kalan
-	-	-	-	-	-	8	7	1	Mohanpura
-	-	-	5	3	2	1	1	-	Sojni
663	343	320	257	142	115	2,482	1,497	985	Sai Kheda
-	-	-	148	70	78	96	56	40	Padariya Himmat Singh
55	26	29	80	41	39	175	107	68	Bareli
97	48	49	102	45	57	839	493	346	Kheri
135	78	57	87	44	43	401	247	154	Bhondiya
20	11	9	6	4	2	89	55	34	Bater
132	72	60	607	292	315	841	506	335	Uchera Jamuniya
-	-	-	212	104	108	125	69	56	Kota Khajari
10	8	2	206	106	100	210	121	89	Khamariya Manpur
-	-	-	247	125	122	159	93	66	Chauka
83	43	40	128	72	56	218	140	78	Juniya
15	10	5	81	42	39	150	87	63	Dholpur
-	-	-	21	10	11	39	19	20	Gaganwada
23	12	11	110	59	51	161	105	56	Ranipura
25	13	12	34	17	17	47	30	17	Jamuniya Paramsukh
-	-	-	8	5	3	9	7	2	Khanpura
18	10	8	181	88	93	222	147	75	Amapani Kalan
36	19	17	71	39	32	232	134	98	Noorpura
1,151	660	491	780	486	294	8,550	5,048	3,502	Silwani
7	4	3	50	31	19	221	122	99	Begawan Khurd
45	24	21	197	98	99	483	273	210	Nigari
37	18	19	25	12	13	156	105	51	Begawan Kalan
-	-	-	36	20	16	21	14	7	Kalendi

VILLAGE PRIMARY
C D Block -

Location code number	Name of Village	Illiterates			Total workers			Main workers		
		Persons	Males	Females	Persons	Males	Females	Persons	Males	Females
1	2	20	21	22	23	24	25	26	27	28
04149700	Khairi	143	66	77	200	144	56	116	104	12
04149800	Tundakheda	113	62	51	91	88	3	85	82	3
04149900	Simariya Khurd	143	59	84	123	89	34	72	67	5
04150000	Malanwada	53	26	27	49	48	1	49	48	1
04150100	Singhpur	208	87	121	230	167	63	83	80	3
04150200	Dungariya Kalan	96	42	54	83	46	37	41	41	-
04150300	Gailwani	140	63	77	87	83	4	87	83	4
04150400	Kitua				----------Un-inhabited----------					
04150500	Basa	120	55	65	81	61	20	63	60	3
04150600	Dhamanpani	147	63	84	142	108	34	121	108	13
04150700	Seoni	138	47	91	146	89	57	54	53	1
04150800	Kharairi	49	17	32	76	43	33	26	26	-
04150900	Chhir Pipaliya	66	26	40	102	76	26	63	58	5
04151000	Chirah	159	71	88	202	101	101	89	61	28
04151100	Pratapgarh	244	96	148	250	146	104	141	114	27
04151200	Ronsara Ghati	323	145	178	319	177	142	319	177	142
04151300	Manakwada	322	141	181	564	295	269	477	272	205
04151400	Rimjha	195	79	116	131	84	47	130	84	46
04151500	Bardha	242	100	142	216	152	64	190	141	49
04151600	Bardha Bambori	182	83	99	404	246	158	66	65	1
04151700	Pala	176	83	93	140	101	39	123	87	36
04151800	Budha	151	73	78	154	112	42	83	79	4
04151900	Singota	192	87	105	127	90	37	46	42	4
04152000	Umarjhir	327	144	183	294	192	102	248	178	70
04152100	Chandpura Khurd	126	53	73	123	65	58	96	55	41
04152200	Moran Pipaliya	122	54	68	167	89	78	85	66	19
04152300	Pagara	37	14	23	23	12	11	8	6	2
04152400	Madhiya	70	32	38	60	33	27	38	23	15
04152500	Sahajpur	134	50	84	121	91	30	58	57	1
04152600	Chunhetiya	728	301	427	562	415	147	356	325	31
04152700	Pipliya Khurd	1	1	-	1	1	-	1	1	-
04152800	Simariya	257	104	153	347	235	112	297	218	79
04152900	Ronsra Rani	119	45	74	102	89	13	95	87	8
04153000	Sarra Kalan	212	85	127	116	96	20	111	95	16
04153100	Mohanpura	49	20	29	15	14	1	14	14	-
04153200	Sojni	4	2	2	1	1	-	1	1	-
04153300	Sai Kheda	1,511	657	854	1,338	1,057	281	1,010	881	129
04153400	Padariya Himmat Singh	82	29	53	59	50	9	51	49	2
04153500	Bareli	138	60	78	103	83	20	100	83	17
04153600	Kheri	425	170	255	357	301	56	223	211	12
04153700	Bhondiya	283	118	165	204	186	18	203	185	18
04153800	Bater	58	22	36	56	44	12	54	43	11
04153900	Uchera Jamuniya	705	295	410	450	371	79	333	307	26
04154000	Kota Khajari	87	35	52	51	51	-	27	27	-
04154100	Khamariya Manpur	117	59	58	97	95	2	34	34	-
04154200	Chauka	125	51	74	94	75	19	26	25	1
04154300	Juniya	197	92	105	165	119	46	110	96	14
04154400	Dholpur	81	34	47	101	65	36	59	56	3
04154500	Gaganwada	17	9	8	28	18	10	18	18	-
04154600	Ranipura	157	76	81	133	92	41	105	77	28
04154700	Jamuniya Paramsukh	94	46	48	51	37	14	51	37	14
04154800	Khanpura	13	8	5	8	6	2	8	6	2
04154900	Amapani Kalan	302	126	176	208	135	73	204	135	69
04155000	Noorpura	231	116	115	161	123	38	112	103	9
04155100	Silwani	5,005	2,252	2,753	3,904	3,141	763	3,367	2,862	505
04155200	Begawan Khurd	108	48	60	110	80	30	98	78	20
04155300	Nigari	232	86	146	317	218	99	264	190	74
04155400	Begawan Kalan	179	75	104	119	94	25	96	86	10
04155500	Kalendi	29	11	18	26	18	8	15	14	1

CENSUS ABSTRACT
Silwani

Industrial category of main workers													
Cultivators			Agricultural labourers			Household industry workers			Other workers				
Persons	Males	Females	Persons	Males	Females	Persons	Males	Females	Persons	Males	Females	Name of Village	
29	30	31	32	33	34	35	36	37	38	39	40	2	
51	50	1	40	33	7	2	2	-	23	19	4	Khairi	
23	22	1	52	51	1	-	-	-	10	9	1	Tundakheda	
26	22	4	40	39	1	1	1	-	5	5	-	Simariya Khurd	
10	10	-	33	32	1	1	1	-	5	5	-	Malanwada	
48	45	3	17	17	-	10	10	-	8	8	-	Singhpur	
5	5	-	35	35	-	-	-	-	1	1	-	Dungariya Kalan	
22	22	-	59	55	4	-	-	-	6	6	-	Gailwani	
				----------Un-inhabited----------								Kitua	
28	27	1	30	28	2	-	-	-	5	5	-	Basa	
55	52	3	59	50	9	-	-	-	7	6	1	Dhamanpani	
29	29	-	15	15	-	1	1	-	9	8	1	Seoni	
21	21	-	5	5	-	-	-	-	-	-	-	Kharairi	
40	39	1	19	15	4	-	-	-	4	4	-	Chhir Pipaliya	
51	33	18	29	20	9	2	2	-	7	6	1	Chirah	
84	64	20	52	46	6	-	-	-	5	4	1	Pratapgarh	
104	68	36	215	109	106	-	-	-	-	-	-	Ronsara Ghati	
306	169	137	110	58	52	14	10	4	47	35	12	Manakwada	
31	27	4	97	55	42	-	-	-	2	2	-	Rimjha	
63	63	-	103	57	46	1	1	-	23	20	3	Bardha	
56	56	-	4	4	-	-	-	-	6	5	1	Bardha Bambori	
30	30	-	6	6	-	-	-	-	87	51	36	Pala	
37	37	-	31	29	2	-	-	-	15	13	2	Budha	
38	34	4	2	2	-	-	-	-	6	6	-	Singota	
124	99	25	99	57	42	3	3	-	22	19	3	Umarjhir	
43	41	2	22	9	13	-	-	-	31	5	26	Chandpura Khurd	
47	43	4	28	18	10	-	-	-	10	5	5	Moran Pipaliya	
5	5	-	2	1	1	-	-	-	1	-	1	Pagara	
19	19	-	5	3	2	-	-	-	14	1	13	Madhiya	
32	32	-	19	19	-	-	-	-	7	6	1	Sahajpur	
178	173	5	88	78	10	11	10	1	79	64	15	Chunhetiya	
-	-	-	-	-	-	-	-	-	1	1	-	Pipliya Khurd	
105	100	5	162	90	72	15	13	2	15	15	-	Simariya	
43	43	-	39	33	6	5	4	1	8	7	1	Ronsra Rani	
40	40	-	57	43	14	7	5	2	7	7	-	Sarra Kalan	
2	2	-	12	12	-	-	-	-	-	-	-	Mohanpura	
-	-	-	1	1	-	-	-	-	-	-	-	Sojni	
364	342	22	345	285	60	32	28	4	269	226	43	Sai Kheda	
20	20	-	25	24	1	-	-	-	6	5	1	Padariya Himmat Singh	
38	38	-	46	33	13	-	-	-	16	12	4	Bareli	
170	165	5	21	20	1	14	10	4	18	16	2	Kheri	
114	111	3	64	52	12	16	15	1	9	7	2	Bhondiya	
17	17	-	31	21	10	-	-	-	6	5	1	Bater	
98	93	5	73	70	3	27	21	6	135	123	12	Uchera Jamuniya	
25	25	-	1	1	-	1	1	-	-	-	-	Kota Khajari	
29	29	-	1	1	-	-	-	-	4	4	-	Khamariya Manpur	
20	19	1	1	1	-	4	4	-	1	1	-	Chauka	
31	31	-	29	29	-	2	-	2	48	36	12	Juniya	
37	36	1	19	17	2	-	-	-	3	3	-	Dholpur	
11	11	-	7	7	-	-	-	-	-	-	-	Gaganwada	
31	31	-	14	11	3	3	1	2	57	34	23	Ranipura	
15	13	2	-	-	-	-	-	-	36	24	12	Jamuniya Paramsukh	
3	3	-	2	1	1	-	-	-	3	2	1	Khanpura	
55	45	10	20	7	13	-	-	-	129	83	46	Amapani Kalan	
7	6	1	7	7	-	13	10	3	85	80	5	Noorpura	
387	362	25	223	188	35	340	132	208	2,417	2,180	237	Silwani	
24	20	4	42	30	12	1	1	-	31	27	4	Begawan Khurd	
100	89	11	109	70	39	35	16	19	20	15	5	Nigari	
45	41	4	39	33	6	1	1	-	11	11	-	Begawan Kalan	
7	7	-	6	5	1	-	-	-	2	2	-	Kalendi	

VILLAGE PRIMARY
C D Block -

Location code number	Name of Village	Marginal workers			Industrial category					
					Cultivators			Agricultural labourers		
		Persons	Males	Females	Persons	Males	Females	Persons	Males	Females
1	2	41	42	43	44	45	46	47	48	49
04149700	Khairi	84	40	44	23	12	11	46	21	25
04149800	Tundakheda	6	6	-	3	3	-	3	3	-
04149900	Simariya Khurd	51	22	29	1	1	-	50	21	29
04150000	Malanwada	-	-	-	-	-	-	-	-	-
04150100	Singhpur	147	87	60	1	1	-	141	83	58
04150200	Dungariya Kalan	42	5	37	1	1	-	41	4	37
04150300	Gailwani	-	-	-	-	-	-	-	-	-
04150400	Kitua	----------Un-inhabited----------								
04150500	Basa	18	1	17	2	-	2	16	1	15
04150600	Dhamanpani	21	-	21	-	-	-	21	-	21
04150700	Seoni	92	36	56	1	1	-	78	30	48
04150800	Kharairi	50	17	33	3	-	3	47	17	30
04150900	Chhir Pipaliya	39	18	21	-	-	-	38	17	21
04151000	Chirah	113	40	73	18	1	17	95	39	56
04151100	Pratapgarh	109	32	77	46	8	38	63	24	39
04151200	Ronsara Ghati	-	-	-	-	-	-	-	-	-
04151300	Manakwada	87	23	64	9	3	6	11	5	6
04151400	Rimjha	1	-	1	1	-	1	-	-	-
04151500	Bardha	26	11	15	-	-	-	26	11	15
04151600	Bardha Bambori	338	181	157	15	9	6	287	148	139
04151700	Pala	17	14	3	5	5	-	12	9	3
04151800	Budha	71	33	38	10	6	4	59	26	33
04151900	Singota	81	48	33	5	2	3	72	45	27
04152000	Umarjhir	46	14	32	20	4	16	19	7	12
04152100	Chandpura Khurd	27	10	17	2	-	2	15	9	6
04152200	Moran Pipaliya	82	23	59	20	-	20	46	20	26
04152300	Pagara	15	6	9	2	-	2	11	6	5
04152400	Madhiya	22	10	12	4	3	1	9	4	5
04152500	Sahajpur	63	34	29	-	-	-	63	34	29
04152600	Chunhetiya	206	90	116	9	5	4	193	82	111
04152700	Pipliya Khurd	-	-	-	-	-	-	-	-	-
04152800	Simariya	50	17	33	-	-	-	44	15	29
04152900	Ronsra Rani	7	2	5	4	1	3	3	1	2
04153000	Sarra Kalan	5	1	4	-	-	-	3	-	3
04153100	Mohanpura	1	-	1	-	-	-	1	-	1
04153200	Sojni	-	-	-	-	-	-	-	-	-
04153300	Sai Kheda	328	176	152	82	38	44	210	116	94
04153400	Padariya Himmat Singh	8	1	7	-	-	-	-	-	-
04153500	Bareli	3	-	3	-	-	-	-	-	-
04153600	Kheri	134	90	44	1	1	-	114	76	38
04153700	Bhondiya	1	1	-	-	-	-	1	1	-
04153800	Bater	2	1	1	1	1	-	1	-	1
04153900	Uchera Jamuniya	117	64	53	8	5	3	40	22	18
04154000	Kota Khajari	24	24	-	1	1	-	23	23	-
04154100	Khamariya Manpur	63	61	2	2	2	-	60	58	2
04154200	Chauka	68	50	18	-	-	-	67	49	18
04154300	Juniya	55	23	32	8	7	1	-	-	-
04154400	Dholpur	42	9	33	16	1	15	26	8	18
04154500	Gaganwada	10	-	10	7	-	7	3	-	3
04154600	Ranipura	28	15	13	12	7	5	-	-	-
04154700	Jamuniya Paramsukh	-	-	-	-	-	-	-	-	-
04154800	Khanpura	-	-	-	-	-	-	-	-	-
04154900	Amapani Kalan	4	-	4	-	-	-	3	-	3
04155000	Noorpura	49	20	29	4	3	1	15	-	15
04155100	Silwani	537	279	258	23	8	15	148	61	87
04155200	Begawan Khurd	12	2	10	10	1	9	1	1	-
04155300	Nigari	53	28	25	38	22	16	2	-	2
04155400	Begawan Kalan	23	8	15	1	1	-	21	6	15
04155500	Kalendi	11	4	7	3	-	3	8	4	4

CENSUS ABSTRACT
Silwani

of marginal workers

Household industry workers			Other workers			Non-workers			Name of Village	Location code number
Persons	Males	Females	Persons	Males	Females	Persons	Males	Females		
50	51	52	53	54	55	56	57	58	2	1
3	2	1	12	5	7	361	146	215	Khairi	04149700
-	-	-	-	-	-	251	97	154	Tundakheda	04149800
-	-	-	-	-	-	201	80	121	Simariya Khurd	04149900
-	-	-	-	-	-	125	42	83	Malanwada	04150000
2	1	1	3	2	1	325	135	190	Singhpur	04150100
-	-	-	-	-	-	94	42	52	Dungariya Kalan	04150200
-	-	-	-	-	-	202	75	127	Gailwani	04150300
			----------Un-inhabited----------						Kitua	04150400
-	-	-	-	-	-	113	47	66	Basa	04150500
-	-	-	-	-	-	220	89	131	Dhamanpani	04150600
6	3	3	7	2	5	184	75	109	Seoni	04150700
-	-	-	-	-	-	87	36	51	Kharairi	04150800
-	-	-	1	1	-	141	55	86	Chhir Pipaliya	04150900
-	-	-	-	-	-	161	86	75	Chirah	04151000
-	-	-	-	-	-	276	126	150	Pratapgarh	04151100
-	-	-	-	-	-	248	126	122	Ronsara Ghati	04151200
7	4	3	60	11	49	486	253	233	Manakwada	04151300
-	-	-	-	-	-	192	77	115	Rimjha	04151400
-	-	-	-	-	-	270	113	157	Bardha	04151500
16	9	7	20	15	5	268	125	143	Bardha Bambori	04151600
-	-	-	-	-	-	162	70	92	Pala	04151700
1	-	1	1	1	-	363	162	201	Budha	04151800
1	-	1	3	1	2	269	122	147	Singota	04151900
5	1	4	2	2	-	328	133	195	Umarjhir	04152000
-	-	-	10	1	9	126	67	59	Chandpura Khurd	04152100
2	-	2	14	3	11	148	80	68	Moran Pipaliya	04152200
-	-	-	2	-	2	24	11	13	Pagara	04152300
2	2	-	7	1	6	87	51	36	Madhiya	04152400
-	-	-	-	-	-	215	74	141	Sahajpur	04152500
2	1	1	2	2	-	1,101	440	661	Chunhetiya	04152600
-	-	-	-	-	-	-	-	-	Pipliya Khurd	04152700
5	2	3	1	-	1	536	203	333	Simariya	04152800
-	-	-	-	-	-	193	73	120	Ronsra Rani	04152900
1	-	1	1	1	-	280	109	171	Sarra Kalan	04153000
-	-	-	-	-	-	42	13	29	Mohanpura	04153100
-	-	-	-	-	-	4	2	2	Sojni	04153200
2	-	2	34	22	12	2,655	1,097	1,558	Sai Kheda	04153300
-	-	-	8	1	7	119	35	84	Padariya Himmat Singh	04153400
1	-	1	2	-	2	210	84	126	Bareli	04153500
8	4	4	11	9	2	907	362	545	Kheri	04153600
-	-	-	-	-	-	480	179	301	Bhondiya	04153700
-	-	-	-	-	-	91	33	58	Bater	04153800
23	9	14	46	28	18	1,096	430	666	Uchera Jamuniya	04153900
-	-	-	-	-	-	161	53	108	Kota Khajari	04154000
-	-	-	1	1	-	230	85	145	Khamariya Manpur	04154100
-	-	-	1	1	-	190	69	121	Chauka	04154200
10	-	10	37	16	21	250	113	137	Juniya	04154300
-	-	-	-	-	-	130	56	74	Dholpur	04154400
-	-	-	-	-	-	28	10	18	Gaganwada	04154500
1	-	1	15	8	7	185	89	96	Ranipura	04154600
-	-	-	-	-	-	90	39	51	Jamuniya Paramsukh	04154700
-	-	-	-	-	-	14	9	5	Khanpura	04154800
-	-	-	1	-	1	316	138	178	Amapani Kalan	04154900
11	7	4	19	10	9	302	127	175	Noorpura	04155000
101	18	83	265	192	73	9,651	4,159	5,492	Silwani	04155100
1	-	1	-	-	-	219	90	129	Begawan Khurd	04155200
11	5	6	2	1	1	398	141	257	Nigari	04155300
-	-	-	1	1	-	216	86	130	Begawan Kalan	04155400
-	-	-	-	-	-	24	7	17	Kalendi	04155500

VILLAGE PRIMARY
C D Block -

Location code number	Name of Village	Area of Village in hectares	Number of households	Total population (including institutional and houseless population)			Population in the age-group 0-6		
				Persons	Males	Females	Persons	Males	Females
1	2	3	4	5	6	7	8	9	10
04155600	Chandpura Kalan	174.0	40	240	127	113	59	33	26
04155700	Chicholi	426.0	155	748	389	359	99	45	54
04155800	Kunwar Pipaliya	233.0	84	430	229	201	59	29	30
04155900	Bhatpura	182.0	16	99	56	43	14	7	7
04156000	Bakshi	160.0	31	128	62	66	19	9	10
04156100	Khamariya Kalan	120.0	40	215	113	102	36	19	17
04156200	Deori	244.0	61	346	179	167	70	35	35
04156300	Hameerpur	367.0	79	434	255	179	95	53	42
04156400	Pathapondi	574.0	204	1,063	584	479	218	107	111
04156500	Gajnai	224.0	19	113	51	62	25	10	15
04156600	Kachgawan	183.0	13	65	47	18	10	7	3
04156700	Jhamar	505.0	54	340	175	165	80	36	44
04156800	Berkhedi	191.0	88	507	262	245	102	62	40
04156900	Samnapur	318.0	31	217	108	109	64	33	31
04157000	Patna	138.0	45	306	158	148	65	36	29
04157100	Muar	310.0	241	1,336	700	636	268	140	128
04157200	Mankapur	253.0	29	182	95	87	34	15	19
04157300	Mahgawan	136.0	29	257	136	121	57	29	28
04157400	Mandha	366.0	28	167	83	84	42	23	19
04157500	Deori	150.0	61	420	220	200	71	34	37
04157600	Madhiya	270.0	69	431	249	182	85	57	28
04157700	Dungariya Kalan	931.0	150	825	418	407	162	71	91
04157800	Madanpur	263.0	33	182	97	85	48	27	21
04157900	Bhiloni	180.0	54	359	178	181	108	50	58
04158000	Hinotiya	387.0	43	268	142	126	62	29	33
04158100	Jaitpur	527.0	76	502	259	243	111	52	59
04158200	Mardanpur	140.0	37	183	99	84	42	29	13
04158300	Sultanpur	1,267.0	115	693	353	340	173	82	91
04158400	Rampura Khurd	768.0	67	388	184	204	89	39	50
04158500	Gaganwada Kalan	546.0	87	443	218	225	132	65	67
04158600	Ghoorpur	465.0	31	193	100	93	45	20	25
04158700	Khamera	551.0	69	453	232	221	90	43	47
04158800	Jarua	740.0	36	245	129	116	68	31	37
04158900	Kakarua	271.0	37	212	104	108	55	28	27
04159000	Hirapur	265.0	50	290	137	153	76	29	47
04159100	Sarra Khurd	162.0	32	217	112	105	70	36	34
04159200	Pipaliya Kalan	814.0	131	607	318	289	108	47	61
04159300	Dabri	1,020.0	77	365	186	179	81	34	47
04159400	Searmau	3,449.0	443	2,463	1,239	1,224	429	217	212
04159500	Singpuri	285.0	2	12	7	5	3	2	1
04159600	Ambapani Khurd	206.0	76	380	199	181	83	51	32
04159700	Imaliya	283.0	54	310	177	133	81	42	39
04159800	Deokani	399.0	53	278	158	120	53	29	24
04159900	Mahka	545.0	50	283	140	143	68	29	39
04160000	Tinghari	291.0			----------Un-inhabited----------				
04160100	Ghana	504.0	26	158	79	79	34	18	16
04160200	Khamariya Khurd	587.0	162	996	513	483	282	148	134
04160300	Tinghara	1,091.0	123	829	414	415	213	103	110
04160400	Gadgawan	1,485.0	64	406	216	190	84	53	31
04160500	Naktua	354.0	42	213	113	100	40	19	21
04160600	Hatnapur	484.0	25	135	61	74	35	13	22
04160700	Sarkhadi	460.0	38	228	120	108	52	27	25
04160800	Kheri Khodra	1,601.0	67	424	210	214	129	56	73
04160900	Deori	687.0	116	775	405	370	226	123	103
04161000	Khamkua	47.0	39	257	133	124	64	31	33
04161100	Bilgawan	73.0	43	292	148	144	67	36	31
04161200	Birpur	56.0	26	171	99	72	51	34	17
04161300	Barrapondi	541.0	42	286	146	140	73	34	39
04161400	Puddar	65.0	63	417	222	195	107	60	47

CENSUS ABSTRACT
Silwani

Scheduled Castes popuation			Scheduled Tribes population			Literates			
Persons	Males	Females	Persons	Males	Females	Persons	Males	Females	Name of Village
11	12	13	14	15	16	17	18	19	2
13	7	6	162	85	77	78	47	31	Chandpura Kalan
157	82	75	213	105	108	342	227	115	Chicholi
112	60	52	31	18	13	242	153	89	Kunwar Pipaliya
16	10	6	10	6	4	61	36	25	Bhatpura
19	11	8	72	30	42	51	36	15	Bakshi
34	17	17	59	30	29	116	66	50	Khamariya Kalan
44	19	25	162	83	79	211	120	91	Deori
70	43	27	108	58	50	199	141	58	Hameerpur
137	75	62	327	181	146	410	283	127	Pathapondi
24	10	14	82	40	42	51	27	24	Gajnai
-	-	-	41	30	11	25	21	4	Kachgawan
15	8	7	308	158	150	79	52	27	Jhamar
5	4	1	389	194	195	145	90	55	Berkhedi
-	-	-	178	88	90	80	54	26	Samnapur
41	18	23	117	62	55	147	88	59	Patna
92	51	41	371	179	192	612	374	238	Muar
5	1	4	72	38	34	80	60	20	Mankapur
-	-	-	257	136	121	91	59	32	Mahgawan
61	31	30	82	41	41	51	30	21	Mandha
76	39	37	145	73	72	217	140	77	Deori
252	146	106	7	2	5	236	156	80	Madhiya
190	98	92	204	98	106	423	254	169	Dungariya Kalan
8	3	5	66	33	33	81	45	36	Madanpur
-	-	-	359	178	181	191	111	80	Bhiloni
7	5	2	197	98	99	163	91	72	Hinotiya
68	35	33	206	102	104	298	179	119	Jaitpur
-	-	-	110	60	50	105	57	48	Mardanpur
31	15	16	537	270	267	189	131	58	Sultanpur
-	-	-	222	94	128	191	110	81	Rampura Khurd
-	-	-	343	168	175	200	117	83	Gaganwada Kalan
-	-	-	168	88	80	47	32	15	Ghoorpur
30	14	16	368	189	179	142	89	53	Khamera
2	1	1	239	125	114	88	61	27	Jarua
18	10	8	156	77	79	107	69	38	Kakarua
32	14	18	161	71	90	163	103	60	Hirapur
22	10	12	148	77	71	95	62	33	Sarra Khurd
43	21	22	196	100	96	412	250	162	Pipaliya Kalan
21	13	8	296	147	149	219	129	90	Dabri
387	205	182	743	342	401	1,776	938	838	Searmau
-	-	-	11	6	5	5	4	1	Singpuri
15	8	7	124	72	52	231	122	109	Ambapani Khurd
14	6	8	68	42	26	190	127	63	Imaliya
6	4	2	241	138	103	197	122	75	Deokani
-	-	-	283	140	143	188	101	87	Mahka
			----------Un-inhabited----------						Tinghari
-	-	-	158	79	79	94	57	37	Ghana
13	8	5	902	463	439	475	275	200	Khamariya Khurd
-	-	-	823	409	414	500	279	221	Tinghara
-	-	-	406	216	190	252	141	111	Gadgawan
1	1	-	211	111	100	88	61	27	Naktua
55	23	32	74	34	40	48	35	13	Hatnapur
46	22	24	111	55	56	81	51	30	Sarkhadi
30	17	13	393	192	201	145	101	44	Kheri Khodra
14	5	9	731	385	346	174	116	58	Deori
103	56	47	146	72	74	63	46	17	Khamkua
25	14	11	267	134	133	67	47	20	Bilgawan
-	-	-	171	99	72	17	12	5	Birpur
-	-	-	273	139	134	69	44	25	Barrapondi
6	4	2	402	212	190	67	56	11	Puddar

VILLAGE PRIMARY
C D Block -

Location code number	Name of Village	Illiterates			Total workers			Main workers		
		Persons	Males	Females	Persons	Males	Females	Persons	Males	Females
1	2	20	21	22	23	24	25	26	27	28
04155600	Chandpura Kalan	162	80	82	114	67	47	85	61	24
04155700	Chicholi	406	162	244	323	228	95	109	105	4
04155800	Kunwar Pipaliya	188	76	112	140	114	26	60	59	1
04155900	Bhatpura	38	20	18	35	29	6	17	17	-
04156000	Bakshi	77	26	51	65	36	29	61	36	25
04156100	Khamariya Kalan	99	47	52	62	57	5	59	55	4
04156200	Deori	135	59	76	90	82	8	81	77	4
04156300	Hameerpur	235	114	121	188	128	60	144	101	43
04156400	Pathapondi	653	301	352	299	296	3	299	296	3
04156500	Gajnai	62	24	38	52	29	23	43	28	15
04156600	Kachgawan	40	26	14	50	38	12	8	6	2
04156700	Jhamar	261	123	138	112	86	26	105	82	23
04156800	Berkhedi	362	172	190	148	118	30	120	111	9
04156900	Samnapur	137	54	83	98	50	48	57	49	8
04157000	Patna	159	70	89	130	69	61	101	65	36
04157100	Muar	724	326	398	527	372	155	419	319	100
04157200	Mankapur	102	35	67	56	52	4	53	52	1
04157300	Mahgawan	166	77	89	95	70	25	64	63	1
04157400	Mandha	116	53	63	66	45	21	42	42	-
04157500	Deori	203	80	123	164	109	55	109	107	2
04157600	Madhiya	195	93	102	204	124	80	121	116	5
04157700	Dungariya Kalan	402	164	238	309	209	100	144	135	9
04157800	Madanpur	101	52	49	58	51	7	51	49	2
04157900	Bhiloni	168	67	101	110	86	24	91	82	9
04158000	Hinotiya	105	51	54	79	75	4	71	69	2
04158100	Jaitpur	204	80	124	182	133	49	135	122	13
04158200	Mardanpur	78	42	36	70	52	18	53	45	8
04158300	Sultanpur	504	222	282	292	184	108	263	179	84
04158400	Rampura Khurd	197	74	123	139	100	39	129	100	29
04158500	Gaganwada Kalan	243	101	142	95	89	6	79	76	3
04158600	Ghoorpur	146	68	78	59	44	15	36	34	2
04158700	Khamera	311	143	168	214	126	88	212	125	87
04158800	Jarua	157	68	89	108	58	50	108	58	50
04158900	Kakarua	105	35	70	109	58	51	101	54	47
04159000	Hirapur	127	34	93	155	75	80	104	65	39
04159100	Sarra Khurd	122	50	72	111	59	52	94	56	38
04159200	Pipaliya Kalan	195	68	127	291	169	122	118	116	2
04159300	Dabri	146	57	89	100	88	12	35	32	3
04159400	Searmau	687	301	386	844	553	291	435	384	51
04159500	Singpuri	7	3	4	9	5	4	1	1	-
04159600	Ambapani Khurd	149	77	72	168	110	58	80	79	1
04159700	Imaliya	120	50	70	129	87	42	38	34	4
04159800	Deokani	81	36	45	124	69	55	81	58	23
04159900	Mahka	95	39	56	120	65	55	87	62	25
04160000	Tinghari				----------Un-inhabited----------					
04160100	Ghana	64	22	42	84	43	41	54	43	11
04160200	Khamariya Khurd	521	238	283	696	356	340	288	252	36
04160300	Tinghara	329	135	194	420	214	206	120	114	6
04160400	Gadgawan	154	75	79	210	108	102	50	48	2
04160500	Naktua	125	52	73	113	59	54	24	24	-
04160600	Hatnapur	87	26	61	77	40	37	19	19	-
04160700	Sarkhadi	147	69	78	122	63	59	105	60	45
04160800	Kheri Khodra	279	109	170	201	103	98	200	103	97
04160900	Deori	601	289	312	284	195	89	12	8	4
04161000	Khamkua	194	87	107	93	58	35	52	48	4
04161100	Bilgawan	225	101	124	124	69	55	72	67	5
04161200	Birpur	154	87	67	74	39	35	25	25	-
04161300	Barrapondi	217	102	115	129	71	58	54	53	1
04161400	Puddar	350	166	184	229	115	114	31	28	3

CENSUS ABSTRACT
Silwani

Industrial category of main workers													
Cultivators			Agricultural labourers			Household industry workers			Other workers				
Persons	Males	Females	Persons	Males	Females	Persons	Males	Females	Persons	Males	Females	Name of Village	
29	30	31	32	33	34	35	36	37	38	39	40	2	
19	19	-	55	31	24	-	-	-	11	11	-	Chandpura Kalan	
59	59	-	28	27	1	12	9	3	10	10	-	Chicholi	
47	47	-	-	-	-	3	2	1	10	10	-	Kunwar Pipaliya	
10	10	-	2	2	-	-	-	-	5	5	-	Bhatpura	
8	8	-	52	27	25	-	-	-	1	1	-	Bakshi	
26	26	-	29	25	4	-	-	-	4	4	-	Khamariya Kalan	
25	25	-	44	40	4	1	1	-	11	11	-	Deori	
42	41	1	93	51	42	1	1	-	8	8	-	Hameerpur	
136	135	1	113	111	2	44	44	-	6	6	-	Pathapondi	
12	11	1	31	17	14	-	-	-	-	-	-	Gajnai	
-	-	-	8	6	2	-	-	-	-	-	-	Kachgawan	
31	29	2	72	52	20	-	-	-	2	1	1	Jhamar	
55	51	4	60	56	4	1	1	-	4	3	1	Berkhedi	
48	48	-	8	-	8	-	-	-	1	1	-	Samnapur	
29	25	4	48	26	22	16	8	8	8	6	2	Patna	
128	124	4	171	101	70	40	27	13	80	67	13	Muar	
34	33	1	16	16	-	-	-	-	3	3	-	Mankapur	
51	51	-	13	12	1	-	-	-	-	-	-	Mahgawan	
12	12	-	29	29	-	-	-	-	1	1	-	Mandha	
62	61	1	31	30	1	3	3	-	13	13	-	Deori	
80	78	2	24	23	1	-	-	-	17	15	2	Madhiya	
60	57	3	55	52	3	2	2	-	27	24	3	Dungariya Kalan	
22	22	-	24	22	2	2	2	-	3	3	-	Madanpur	
54	52	2	34	27	7	-	-	-	3	3	-	Bhiloni	
54	54	-	9	7	2	2	2	-	6	6	-	Hinotiya	
67	62	5	47	40	7	-	-	-	21	20	1	Jaitpur	
26	24	2	24	18	6	-	-	-	3	3	-	Mardanpur	
39	37	2	176	110	66	4	3	1	44	29	15	Sultanpur	
22	22	-	82	54	28	-	-	-	25	24	1	Rampura Khurd	
37	35	2	29	29	-	1	1	-	12	11	1	Gaganwada Kalan	
22	21	1	10	9	1	1	1	-	3	3	-	Ghoorpur	
112	57	55	86	60	26	13	8	5	1	-	1	Khamera	
74	40	34	20	13	7	12	5	7	2	-	2	Jarua	
17	17	-	79	35	44	1	-	1	4	2	2	Kakarua	
63	56	7	40	8	32	-	-	-	1	1	-	Hirapur	
35	35	-	58	20	38	-	-	-	1	1	-	Sarra Khurd	
76	76	-	26	24	2	1	1	-	15	15	-	Pipaliya Kalan	
31	29	2	-	-	-	-	-	-	4	3	1	Dabri	
115	114	1	99	99	-	41	33	8	180	138	42	Searmau	
-	-	-	-	-	-	-	-	-	1	1	-	Singpuri	
45	44	1	23	23	-	-	-	-	12	12	-	Ambapani Khurd	
25	22	3	9	8	1	-	-	-	4	4	-	Imaliya	
40	35	5	31	15	16	-	-	-	10	8	2	Deokani	
57	45	12	29	16	13	-	-	-	1	1	-	Mahka	
				----------Un-inhabited----------								Tinghari	
51	42	9	2	-	2	-	-	-	1	1	-	Ghana	
167	153	14	99	83	16	18	14	4	4	2	2	Khamariya Khurd	
97	92	5	20	20	-	2	2	-	1	-	1	Tinghara	
47	45	2	2	2	-	-	-	-	1	1	-	Gadgawan	
19	19	-	4	4	-	-	-	-	1	1	-	Naktua	
16	16	-	-	-	-	-	-	-	3	3	-	Hatnapur	
26	22	4	67	31	36	11	6	5	1	1	-	Sarkhadi	
39	20	19	155	79	76	-	-	-	6	4	2	Kheri Khodra	
-	-	-	-	-	-	-	-	-	12	8	4	Deori	
14	14	-	28	26	2	2	2	-	8	6	2	Khamkua	
29	28	1	36	34	2	-	-	-	7	5	2	Bilgawan	
3	3	-	21	21	-	1	1	-	-	-	-	Birpur	
15	15	-	29	29	-	-	-	-	10	9	1	Barrapondi	
-	-	-	26	24	2	1	1	-	4	3	1	Puddar	

VILLAGE PRIMARY
C D Block -

Location code number	Name of Village	Marginal workers			Industrial category					
					Cultivators			Agricultural labourers		
		Persons	Males	Females	Persons	Males	Females	Persons	Males	Females
1	2	41	42	43	44	45	46	47	48	49
04155600	Chandpura Kalan	29	6	23	3	1	2	25	4	21
04155700	Chicholi	214	123	91	-	-	-	214	123	91
04155800	Kunwar Pipaliya	80	55	25	6	6	-	66	44	22
04155900	Bhatpura	18	12	6	-	-	-	15	9	6
04156000	Bakshi	4	-	4	-	-	-	4	-	4
04156100	Khamariya Kalan	3	2	1	1	1	-	2	1	1
04156200	Deori	9	5	4	2	2	-	5	2	3
04156300	Hameerpur	44	27	17	8	2	6	-	-	-
04156400	Pathapondi	-	-	-	-	-	-	-	-	-
04156500	Gajnai	9	1	8	5	-	5	-	-	-
04156600	Kachgawan	42	32	10	-	-	-	-	-	-
04156700	Jhamar	7	4	3	1	1	-	6	3	3
04156800	Berkhedi	28	7	21	3	2	1	24	5	19
04156900	Samnapur	41	1	40	-	-	-	41	1	40
04157000	Patna	29	4	25	-	-	-	29	4	25
04157100	Muar	108	53	55	2	2	-	106	51	55
04157200	Mankapur	3	-	3	-	-	-	3	-	3
04157300	Mahgawan	31	7	24	-	-	-	31	7	24
04157400	Mandha	24	3	21	-	-	-	24	3	21
04157500	Deori	55	2	53	-	-	-	54	2	52
04157600	Madhiya	83	8	75	2	2	-	72	1	71
04157700	Dungariya Kalan	165	74	91	4	3	1	158	70	88
04157800	Madanpur	7	2	5	-	-	-	7	2	5
04157900	Bhiloni	19	4	15	-	-	-	15	1	14
04158000	Hinotiya	8	6	2	-	-	-	7	5	2
04158100	Jaitpur	47	11	36	2	2	-	42	7	35
04158200	Mardanpur	17	7	10	1	-	1	16	7	9
04158300	Sultanpur	29	5	24	-	-	-	28	5	23
04158400	Rampura Khurd	10	-	10	-	-	-	9	-	9
04158500	Gaganwada Kalan	16	13	3	-	-	-	11	9	2
04158600	Ghoorpur	23	10	13	11	3	8	8	3	5
04158700	Khamera	2	1	1	-	-	-	2	1	1
04158800	Jarua	-	-	-	-	-	-	-	-	-
04158900	Kakarua	8	4	4	-	-	-	8	4	4
04159000	Hirapur	51	10	41	1	-	1	49	9	40
04159100	Sarra Khurd	17	3	14	1	1	-	16	2	14
04159200	Pipaliya Kalan	173	53	120	14	6	8	141	31	110
04159300	Dabri	65	56	9	2	2	-	19	15	4
04159400	Searmau	409	169	240	9	8	1	214	65	149
04159500	Singpuri	8	4	4	-	-	-	1	-	1
04159600	Ambapani Khurd	88	31	57	22	10	12	61	18	43
04159700	Imaliya	91	53	38	28	20	8	63	33	30
04159800	Deokani	43	11	32	25	6	19	17	4	13
04159900	Mahka	33	3	30	24	2	22	7	1	6
04160000	Tinghari				----------Un-inhabited----------					
04160100	Ghana	30	-	30	27	-	27	3	-	3
04160200	Khamariya Khurd	408	104	304	42	18	24	285	60	225
04160300	Tinghara	300	100	200	188	68	120	110	32	78
04160400	Gadgawan	160	60	100	-	-	-	160	60	100
04160500	Naktua	89	35	54	2	-	2	87	35	52
04160600	Hatnapur	58	21	37	1	-	1	57	21	36
04160700	Sarkhadi	17	3	14	3	1	2	13	2	11
04160800	Kheri Khodra	1	-	1	-	-	-	1	-	1
04160900	Deori	272	187	85	101	60	41	166	122	44
04161000	Khamkua	41	10	31	-	-	-	29	8	21
04161100	Bilgawan	52	2	50	1	-	1	49	2	47
04161200	Birpur	49	14	35	1	-	1	46	14	32
04161300	Barrapondi	75	18	57	1	1	-	51	13	38
04161400	Puddar	198	87	111	-	-	-	197	86	111

CENSUS ABSTRACT
Silwani

of marginal workers

Household industry workers			Other workers			Non-workers			Name of Village	Location code number
Persons	Males	Females	Persons	Males	Females	Persons	Males	Females		
50	51	52	53	54	55	56	57	58	2	1
-	-	-	1	1	-	126	60	66	Chandpura Kalan	04155600
-	-	-	-	-	-	425	161	264	Chicholi	04155700
3	-	3	5	5	-	290	115	175	Kunwar Pipaliya	04155800
-	-	-	3	3	-	64	27	37	Bhatpura	04155900
-	-	-	-	-	-	63	26	37	Bakshi	04156000
-	-	-	-	-	-	153	56	97	Khamariya Kalan	04156100
-	-	-	2	1	1	256	97	159	Deori	04156200
-	-	-	36	25	11	246	127	119	Hameerpur	04156300
-	-	-	-	-	-	764	288	476	Pathapondi	04156400
3	-	3	1	1	-	61	22	39	Gajnai	04156500
2	-	2	40	32	8	15	9	6	Kachgawan	04156600
-	-	-	-	-	-	228	89	139	Jhamar	04156700
-	-	-	1	-	1	359	144	215	Berkhedi	04156800
-	-	-	-	-	-	119	58	61	Samnapur	04156900
-	-	-	-	-	-	176	89	87	Patna	04157000
-	-	-	-	-	-	809	328	481	Muar	04157100
-	-	-	-	-	-	126	43	83	Mankapur	04157200
-	-	-	-	-	-	162	66	96	Mahgawan	04157300
-	-	-	-	-	-	101	38	63	Mandha	04157400
-	-	-	1	-	1	256	111	145	Deori	04157500
2	1	1	7	4	3	227	125	102	Madhiya	04157600
1	-	1	2	1	1	516	209	307	Dungariya Kalan	04157700
-	-	-	-	-	-	124	46	78	Madanpur	04157800
-	-	-	4	3	1	249	92	157	Bhiloni	04157900
1	1	-	-	-	-	189	67	122	Hinotiya	04158000
-	-	-	3	2	1	320	126	194	Jaitpur	04158100
-	-	-	-	-	-	113	47	66	Mardanpur	04158200
1	-	1	-	-	-	401	169	232	Sultanpur	04158300
-	-	-	1	-	1	249	84	165	Rampura Khurd	04158400
1	-	1	4	4	-	348	129	219	Gaganwada Kalan	04158500
3	3	-	1	1	-	134	56	78	Ghoorpur	04158600
-	-	-	-	-	-	239	106	133	Khamera	04158700
-	-	-	-	-	-	137	71	66	Jarua	04158800
-	-	-	-	-	-	103	46	57	Kakarua	04158900
-	-	-	1	1	-	135	62	73	Hirapur	04159000
-	-	-	-	-	-	106	53	53	Sarra Khurd	04159100
4	3	1	14	13	1	316	149	167	Pipaliya Kalan	04159200
-	-	-	44	39	5	265	98	167	Dabri	04159300
74	9	65	112	87	25	1,619	686	933	Searmau	04159400
-	-	-	7	4	3	3	2	1	Singpuri	04159500
-	-	-	5	3	2	212	89	123	Ambapani Khurd	04159600
-	-	-	-	-	-	181	90	91	Imaliya	04159700
1	1	-	-	-	-	154	89	65	Deokani	04159800
2	-	2	-	-	-	163	75	88	Mahka	04159900
			----------Un-inhabited----------						Tinghari	04160000
-	-	-	-	-	-	74	36	38	Ghana	04160100
80	25	55	1	1	-	300	157	143	Khamariya Khurd	04160200
2	-	2	-	-	-	409	200	209	Tinghara	04160300
-	-	-	-	-	-	196	108	88	Gadgawan	04160400
-	-	-	-	-	-	100	54	46	Naktua	04160500
-	-	-	-	-	-	58	21	37	Hatnapur	04160600
1	-	1	-	-	-	106	57	49	Sarkhadi	04160700
-	-	-	-	-	-	223	107	116	Kheri Khodra	04160800
5	5	-	-	-	-	491	210	281	Deori	04160900
1	1	-	11	1	10	164	75	89	Khamkua	04161000
2	-	2	-	-	-	168	79	89	Bilgawan	04161100
2	-	2	-	-	-	97	60	37	Birpur	04161200
-	-	-	23	4	19	157	75	82	Barrapondi	04161300
-	-	-	1	1	-	188	107	81	Puddar	04161400

VILLAGE PRIMARY
C D Block -

Location code number	Name of Village	Area of Village in hectares	Number of households	Total population (including institutional and houseless population)			Population in the age-group 0-6		
				Persons	Males	Females	Persons	Males	Females
1	2	3	4	5	6	7	8	9	10
04161500	Sanaidar	1,111.0	92	582	291	291	173	89	84
04161600	Salaiya Parsora	559.0	41	296	143	153	75	34	41
04161700	Bichhua	670.0	43	360	191	169	60	36	24
04161800	Ghoorpur	383.0	46	358	183	175	80	39	41
04161900	Katkui	353.0			----------Un-inhabited----------				
04162000	Tendukheda	331.0	7	45	20	25	7	3	4
04162100	Parasiya	720.0	127	754	388	366	127	69	58
04162200	Nagpura	907.0	55	357	187	170	56	37	19
04162300	Pratapgarh	558.0	138	909	463	446	171	85	86
04162400	Raipani	707.0	64	406	201	205	63	28	35
04162500	Gundrai	478.0	62	375	195	180	103	57	46
04162600	Semra Khas	821.0	196	1,082	567	515	253	130	123
04162700	Jamanpani	585.0	43	249	121	128	49	25	24
04162800	Ghoghari	1,154.0	125	843	435	408	171	102	69
04162900	Mahka	655.0	79	473	234	239	113	50	63
04163000	Narayanpur	588.0	68	394	192	202	73	35	38
04163100	Kakarua	225.0	50	294	155	139	59	33	26
04163200	Papda	554.0	101	556	271	285	112	50	62
04163300	Amgawan	513.0	61	355	173	182	89	41	48
04163400	Sala Barru	608.0	127	703	368	335	132	67	65
04163500	Samnapur	996.0	105	666	338	328	162	83	79
04163600	Johar	488.0	55	309	169	140	60	26	34
04163700	Nibhora	690.0	66	380	197	183	79	41	38
04163800	Pipaliya Khas	866.0	70	405	216	189	72	43	29
04163900	Simariya	237.0	42	272	147	125	38	20	18
04164000	Chainpur	850.0	138	843	425	418	214	98	116
04164100	Ponar	539.0	93	597	305	292	126	55	71
04164200	Chargawan	748.0	18	140	78	62	36	23	13
04164300	Jamanjhiri	471.0	20	127	65	62	31	18	13
04164400	Gutori	152.0	91	505	253	252	108	55	53
04164500	Sarra	139.0	102	554	287	267	96	46	50
04164600	Marheti	300.0	107	573	288	285	125	56	69
04164700	Phulmar	684.0	172	1,027	523	504	231	125	106
04164800	Bagwada	283.0	71	400	211	189	86	44	42
04164900	Khamariya Khurd	329.0	130	722	369	353	146	68	78
04165000	Pondi	251.0	74	445	221	224	89	48	41
04165100	Chandpura	636.0	84	465	235	230	107	57	50
04165200	Magarmoli	546.0	70	411	202	209	73	34	39
04165300	Berkhedi	432.0	44	261	137	124	58	31	27
04165400	Hatoda	389.0	95	515	272	243	122	73	49
04165500	Jabalpur	234.0	42	221	119	102	63	36	27
04165600	Raipura	317.0	82	507	250	257	120	54	66
04165700	Bigharra	202.0	84	504	251	253	100	49	51
04165800	Dhangawan	258.0	58	239	120	119	35	16	19
04165900	Nandpur	310.0	100	510	276	234	107	48	59
04166000	Bhanpur	303.0	137	730	372	358	141	68	73
04166100	Gorkhakalan	206.0	26	155	93	62	25	12	13
04166200	Chouka	170.0	47	292	146	146	63	26	37
04166300	Mahgawan Kalan	318.0	113	668	367	301	100	54	46
04166400	Chandan Pipaliya	440.0	135	834	435	399	158	76	82
04166500	Chilli	717.0	61	399	227	172	67	38	29
04166600	Jhamar	287.0	32	160	85	75	25	16	9
04166700	Gorkhakhurd	579.0	58	284	149	135	53	27	26
04166800	Kingi	201.0	30	145	79	66	28	17	11
04166900	Berua	367.0	95	440	230	210	78	42	36
04167000	Rahma	182.0	93	479	238	241	91	44	47
04167100	Bitali	162.0	72	350	180	170	56	28	28
04167200	Khamraiya Kalan	753.0	33	181	96	85	27	16	11
04167300	Jamuniya	131.0	1	8	3	5	3	1	2

CENSUS ABSTRACT

Silwani

Scheduled Castes popuation			Scheduled Tribes population			Literates			
Persons	Males	Females	Persons	Males	Females	Persons	Males	Females	Name of Village
11	12	13	14	15	16	17	18	19	2
11	6	5	571	285	286	77	58	19	Sanaidar
7	4	3	251	117	134	154	90	64	Salaiya Parsora
23	13	10	187	97	90	223	122	101	Bichhua
-	-	-	356	181	175	163	106	57	Ghoorpur
			----------Un-inhabited----------						Katkui
-	-	-	45	20	25	29	16	13	Tendukheda
136	71	65	336	156	180	435	259	176	Parasiya
48	26	22	309	161	148	269	137	132	Nagpura
43	21	22	205	99	106	664	356	308	Pratapgarh
-	-	-	355	172	183	286	152	134	Raipani
14	7	7	324	172	152	215	116	99	Gundrai
76	43	33	1,000	521	479	777	423	354	Semra Khas
67	30	37	169	86	83	139	74	65	Jamanpani
100	50	50	730	376	354	507	269	238	Ghoghari
-	-	-	449	220	229	142	93	49	Mahka
32	14	18	346	167	179	147	100	47	Narayanpur
21	13	8	240	126	114	118	75	43	Kakarua
17	9	8	453	215	238	282	164	118	Papda
-	-	-	355	173	182	55	43	12	Amgawan
102	53	49	376	193	183	339	225	114	Sala Barru
33	17	16	632	320	312	363	201	162	Samnapur
5	3	2	303	165	138	176	120	56	Johar
62	30	32	270	142	128	242	138	104	Nibhora
3	2	1	391	208	183	190	125	65	Pipaliya Khas
24	14	10	126	67	59	92	71	21	Simariya
81	44	37	709	350	359	359	235	124	Chainpur
30	17	13	541	274	267	378	211	167	Ponar
-	-	-	134	75	59	57	37	20	Chargawan
16	7	9	111	58	53	67	41	26	Jamanjhiri
-	-	-	482	236	246	261	168	93	Gutori
62	32	30	423	217	206	300	195	105	Sarra
37	13	24	102	49	53	423	228	195	Marheti
30	13	17	950	483	467	352	226	126	Phulmar
35	19	16	279	146	133	182	111	71	Bagwada
59	31	28	279	137	142	451	264	187	Khamariya Khurd
36	20	16	193	93	100	216	126	90	Pondi
10	3	7	434	220	214	189	117	72	Chandpura
49	25	24	224	111	113	146	91	55	Magarmoli
6	3	3	255	134	121	100	73	27	Berkhedi
109	65	44	92	46	46	200	126	74	Hatoda
15	8	7	197	106	91	35	22	13	Jabalpur
47	26	21	395	185	210	225	149	76	Raipura
150	74	76	145	67	78	238	139	99	Bigharra
42	19	23	124	60	64	204	104	100	Dhangawan
103	49	54	4	3	1	403	228	175	Nandpur
43	20	23	55	31	24	519	281	238	Bhanpur
14	9	5	51	27	24	116	75	41	Gorkhakalan
30	18	12	44	21	23	124	74	50	Chouka
57	35	22	69	36	33	338	214	124	Mahgawan Kalan
65	32	33	54	29	25	561	304	257	Chandan Pipaliya
74	47	27	59	37	22	231	153	78	Chilli
16	8	8	127	67	60	111	61	50	Jhamar
16	9	7	159	82	77	118	75	43	Gorkhakhurd
-	-	-	107	58	49	98	55	43	Kingi
49	24	25	56	31	25	295	175	120	Berua
31	15	16	72	36	36	258	150	108	Rahma
41	21	20	26	12	14	243	135	108	Bitali
6	2	4	85	47	38	122	70	52	Khamraiya Kalan
-	-	-	-	-	-	5	2	3	Jamuniya

VILLAGE PRIMARY
C D Block -

Location code number	Name of Village	Illiterates			Total workers			Main workers		
		Persons	Males	Females	Persons	Males	Females	Persons	Males	Females
1	2	20	21	22	23	24	25	26	27	28
04161500	Sanaidar	505	233	272	303	153	150	39	38	1
04161600	Salaiya Parsora	142	53	89	101	60	41	39	30	9
04161700	Bichhua	137	69	68	144	95	49	57	50	7
04161800	Ghoorpur	195	77	118	168	93	75	7	7	-
04161900	Katkui				----------Un-inhabited----------					
04162000	Tendukheda	16	4	12	21	12	9	11	11	-
04162100	Parasiya	319	129	190	342	216	126	256	207	49
04162200	Nagpura	88	50	38	213	104	109	212	104	108
04162300	Pratapgarh	245	107	138	298	193	105	165	159	6
04162400	Raipani	120	49	71	255	125	130	255	125	130
04162500	Gundrai	160	79	81	182	89	93	80	77	3
04162600	Semra Khas	305	144	161	570	291	279	285	278	7
04162700	Jamanpani	110	47	63	119	61	58	115	59	56
04162800	Ghoghari	336	166	170	431	227	204	388	214	174
04162900	Mahka	331	141	190	212	116	96	122	105	17
04163000	Narayanpur	247	92	155	154	105	49	88	80	8
04163100	Kakarua	176	80	96	154	80	74	78	74	4
04163200	Papda	274	107	167	275	149	126	129	127	2
04163300	Amgawan	300	130	170	180	92	88	174	92	82
04163400	Sala Barru	364	143	221	354	211	143	296	204	92
04163500	Samnapur	303	137	166	304	177	127	165	133	32
04163600	Johar	133	49	84	92	91	1	92	91	1
04163700	Nibhora	138	59	79	117	114	3	115	112	3
04163800	Pipaliya Khas	215	91	124	119	115	4	111	110	1
04163900	Simariya	180	76	104	87	84	3	87	84	3
04164000	Chainpur	484	190	294	245	215	30	26	20	6
04164100	Ponar	219	94	125	318	171	147	282	150	132
04164200	Chargawan	83	41	42	69	39	30	52	29	23
04164300	Jamanjhiri	60	24	36	58	30	28	49	25	24
04164400	Gutori	244	85	159	271	143	128	204	116	88
04164500	Sarra	254	92	162	257	146	111	126	88	38
04164600	Marheti	150	60	90	216	153	63	110	107	3
04164700	Phulmar	675	297	378	542	282	260	150	141	9
04164800	Bagwada	218	100	118	150	89	61	60	55	5
04164900	Khamariya Khurd	271	105	166	236	181	55	158	152	6
04165000	Pondi	229	95	134	149	97	52	96	79	17
04165100	Chandpura	276	118	158	219	119	100	115	97	18
04165200	Magarmoli	265	111	154	227	133	94	112	106	6
04165300	Berkhedi	161	64	97	151	80	71	62	60	2
04165400	Hatoda	315	146	169	131	127	4	131	127	4
04165500	Jabalpur	186	97	89	81	48	33	49	48	1
04165600	Raipura	282	101	181	141	132	9	135	128	7
04165700	Bigharra	266	112	154	146	135	11	144	134	10
04165800	Dhangawan	35	16	19	125	79	46	90	67	23
04165900	Nandpur	107	48	59	209	141	68	194	135	59
04166000	Bhanpur	211	91	120	266	183	83	266	183	83
04166100	Gorkhakalan	39	18	21	57	41	16	54	41	13
04166200	Chouka	168	72	96	157	83	74	127	78	49
04166300	Mahgawan Kalan	330	153	177	344	185	159	247	172	75
04166400	Chandan Pipaliya	273	131	142	351	234	117	228	207	21
04166500	Chilli	168	74	94	160	118	42	156	118	38
04166600	Jhamar	49	24	25	77	50	27	72	50	22
04166700	Gorkhakhurd	166	74	92	139	92	47	28	28	-
04166800	Kingi	47	24	23	63	47	16	13	12	1
04166900	Berua	145	55	90	145	117	28	58	55	3
04167000	Rahma	221	88	133	203	130	73	172	118	54
04167100	Bitali	107	45	62	125	93	32	92	83	9
04167200	Khamraiya Kalan	59	26	33	57	56	1	56	56	-
04167300	Jamuniya	3	1	2	2	2	-	2	2	-

CENSUS ABSTRACT
Silwani

Industrial category of main workers													
Cultivators			Agricultural labourers			Household industry workers			Other workers				
Persons	Males	Females	Persons	Males	Females	Persons	Males	Females	Persons	Males	Females	Name of Village	
29	30	31	32	33	34	35	36	37	38	39	40	2	
-	-	-	37	37	-	1	1	-	1	-	1	Sanaidar	
23	23	-	3	3	-	1	-	1	12	4	8	Salaiya Parsora	
37	35	2	13	9	4	1	1	-	6	5	1	Bichhua	
2	2	-	4	4	-	-	-	-	1	1	-	Ghoorpur	
				----------Un-inhabited----------								Katkui	
9	9	-	2	2	-	-	-	-	-	-	-	Tendukheda	
133	124	9	99	69	30	4	2	2	20	12	8	Parasiya	
149	75	74	63	29	34	-	-	-	-	-	-	Nagpura	
96	95	1	45	45	-	14	14	-	10	5	5	Pratapgarh	
138	67	71	115	57	58	-	-	-	2	1	1	Raipani	
66	66	-	5	5	-	-	-	-	9	6	3	Gundrai	
221	220	1	54	50	4	1	1	-	9	7	2	Semra Khas	
28	27	1	78	27	51	7	3	4	2	2	-	Jamanpani	
146	134	12	230	69	161	2	1	1	10	10	-	Ghoghari	
118	103	15	-	-	-	-	-	-	4	2	2	Mahka	
78	70	8	5	5	-	-	-	-	5	5	-	Narayanpur	
71	69	2	6	5	1	1	-	1	-	-	-	Kakarua	
118	117	1	8	7	1	-	-	-	3	3	-	Papda	
93	50	43	81	42	39	-	-	-	-	-	-	Amgawan	
187	125	62	74	50	24	-	-	-	35	29	6	Sala Barru	
121	97	24	31	27	4	-	-	-	13	9	4	Samnapur	
62	62	-	29	28	1	-	-	-	1	1	-	Johar	
66	66	-	41	39	2	1	1	-	7	6	1	Nibhora	
78	77	1	33	33	-	-	-	-	-	-	-	Pipaliya Khas	
52	50	2	29	28	1	6	6	-	-	-	-	Simariya	
5	5	-	17	11	6	1	1	-	3	3	-	Chainpur	
227	119	108	38	19	19	12	8	4	5	4	1	Ponar	
48	26	22	1	-	1	-	-	-	3	3	-	Chargawan	
32	16	16	17	9	8	-	-	-	-	-	-	Jamanjhiri	
168	101	67	31	11	20	4	3	1	1	1	-	Gutori	
100	68	32	22	16	6	-	-	-	4	4	-	Sarra	
79	79	-	18	16	2	-	-	-	13	12	1	Marheti	
99	94	5	29	29	-	4	4	-	18	14	4	Phulmar	
53	49	4	1	1	-	-	-	-	6	5	1	Bagwada	
93	87	6	38	38	-	-	-	-	27	27	-	Khamariya Khurd	
45	41	4	35	23	12	5	4	1	11	11	-	Pondi	
87	81	6	18	7	11	8	7	1	2	2	-	Chandpura	
84	84	-	24	19	5	1	-	1	3	3	-	Magarmoli	
41	41	-	20	18	2	-	-	-	1	1	-	Berkhedi	
54	54	-	48	46	2	9	9	-	20	18	2	Hatoda	
10	10	-	37	37	-	-	-	-	2	1	1	Jabalpur	
64	58	6	62	61	1	2	2	-	7	7	-	Raipura	
53	51	2	71	66	5	3	2	1	17	15	2	Bigharra	
13	11	2	73	54	19	-	-	-	4	2	2	Dhangawan	
106	77	29	62	37	25	6	3	3	20	18	2	Nandpur	
96	89	7	166	91	75	2	1	1	2	2	-	Bhanpur	
24	24	-	29	16	13	-	-	-	1	1	-	Gorkhakalan	
71	52	19	54	26	28	-	-	-	2	-	2	Chouka	
136	111	25	94	49	45	-	-	-	17	12	5	Mahgawan Kalan	
111	110	1	58	45	13	47	40	7	12	12	-	Chandan Pipaliya	
73	72	1	62	29	33	11	10	1	10	7	3	Chilli	
35	31	4	34	17	17	-	-	-	3	2	1	Jhamar	
21	21	-	-	-	-	3	3	-	4	4	-	Gorkhakhurd	
11	10	1	-	-	-	-	-	-	2	2	-	Kingi	
47	46	1	1	1	-	1	1	-	9	7	2	Berua	
113	79	34	42	26	16	8	4	4	9	9	-	Rahma	
54	48	6	21	19	2	8	8	-	9	8	1	Bitali	
43	43	-	10	10	-	2	2	-	1	1	-	Khamraiya Kalan	
2	2	-	-	-	-	-	-	-	-	-	-	Jamuniya	

VILLAGE PRIMARY
C D Block -

Location code number	Name of Village	Marginal workers			Industrial category: Cultivators			Industrial category: Agricultural labourers		
		Persons	Males	Females	Persons	Males	Females	Persons	Males	Females
1	2	41	42	43	44	45	46	47	48	49
04161500	Sanaidar	264	115	149	-	-	-	264	115	149
04161600	Salaiya Parsora	62	30	32	6	5	1	51	21	30
04161700	Bichhua	87	45	42	13	10	3	71	34	37
04161800	Ghoorpur	161	86	75	24	22	2	137	64	73
04161900	Katkui				----------Un-inhabited----------					
04162000	Tendukheda	10	1	9	5	1	4	5	-	5
04162100	Parasiya	86	9	77	28	8	20	57	1	56
04162200	Nagpura	1	-	1	1	-	1	-	-	-
04162300	Pratapgarh	133	34	99	48	9	39	83	25	58
04162400	Raipani	-	-	-	-	-	-	-	-	-
04162500	Gundrai	102	12	90	-	-	-	102	12	90
04162600	Semra Khas	285	13	272	243	13	230	42	-	42
04162700	Jamanpani	4	2	2	-	-	-	4	2	2
04162800	Ghoghari	43	13	30	1	-	1	42	13	29
04162900	Mahka	90	11	79	60	1	59	30	10	20
04163000	Narayanpur	66	25	41	29	6	23	37	19	18
04163100	Kakarua	76	6	70	-	-	-	76	6	70
04163200	Papda	146	22	124	3	-	3	142	21	121
04163300	Amgawan	6	-	6	5	-	5	1	-	1
04163400	Sala Barru	58	7	51	22	3	19	36	4	32
04163500	Samnapur	139	44	95	36	2	34	102	41	61
04163600	Johar	-	-	-	-	-	-	-	-	-
04163700	Nibhora	2	2	-	2	2	-	-	-	-
04163800	Pipaliya Khas	8	5	3	-	-	-	8	5	3
04163900	Simariya	-	-	-	-	-	-	-	-	-
04164000	Chainpur	219	195	24	118	111	7	95	78	17
04164100	Ponar	36	21	15	-	-	-	36	21	15
04164200	Chargawan	17	10	7	-	-	-	17	10	7
04164300	Jamanjhiri	9	5	4	-	-	-	9	5	4
04164400	Gutori	67	27	40	5	-	5	60	25	35
04164500	Sarra	131	58	73	22	-	22	109	58	51
04164600	Marheti	106	46	60	5	1	4	97	41	56
04164700	Phulmar	392	141	251	136	56	80	234	72	162
04164800	Bagwada	90	34	56	2	1	1	80	26	54
04164900	Khamariya Khurd	78	29	49	10	-	10	52	17	35
04165000	Pondi	53	18	35	23	10	13	26	5	21
04165100	Chandpura	104	22	82	35	10	25	68	11	57
04165200	Magarmoli	115	27	88	3	1	2	110	26	84
04165300	Berkhedi	89	20	69	1	-	1	87	20	67
04165400	Hatoda	-	-	-	-	-	-	-	-	-
04165500	Jabalpur	32	-	32	-	-	-	-	-	-
04165600	Raipura	6	4	2	-	-	-	6	4	2
04165700	Bigharra	2	1	1	1	-	1	1	1	-
04165800	Dhangawan	35	12	23	-	-	-	35	12	23
04165900	Nandpur	15	6	9	3	2	1	11	3	8
04166000	Bhanpur	-	-	-	-	-	-	-	-	-
04166100	Gorkhakalan	3	-	3	1	-	1	2	-	2
04166200	Chouka	30	5	25	27	4	23	3	1	2
04166300	Mahgawan Kalan	97	13	84	65	9	56	25	2	23
04166400	Chandan Pipaliya	123	27	96	8	4	4	106	21	85
04166500	Chilli	4	-	4	-	-	-	4	-	4
04166600	Jhamar	5	-	5	1	-	1	4	-	4
04166700	Gorkhakhurd	111	64	47	1	-	1	110	64	46
04166800	Kingi	50	35	15	3	3	-	47	32	15
04166900	Berua	87	62	25	2	1	1	80	56	24
04167000	Rahma	31	12	19	16	6	10	14	6	8
04167100	Bitali	33	10	23	10	2	8	17	6	11
04167200	Khamraiya Kalan	1	-	1	-	-	-	1	-	1
04167300	Jamuniya	-	-	-	-	-	-	-	-	-

CENSUS ABSTRACT
Silwani

of marginal workers

Household industry workers			Other workers			Non-workers			Name of Village	Location code number
Persons	Males	Females	Persons	Males	Females	Persons	Males	Females		
50	51	52	53	54	55	56	57	58	2	1
-	-	-	-	-	-	279	138	141	Sanaidar	04161500
-	-	-	5	4	1	195	83	112	Salaiya Parsora	04161600
3	1	2	-	-	-	216	96	120	Bichhua	04161700
-	-	-	-	-	-	190	90	100	Ghoorpur	04161800
			----------Un-inhabited----------						Katkui	04161900
-	-	-	-	-	-	24	8	16	Tendukheda	04162000
-	-	-	1	-	1	412	172	240	Parasiya	04162100
-	-	-	-	-	-	144	83	61	Nagpura	04162200
2	-	2	-	-	-	611	270	341	Pratapgarh	04162300
-	-	-	-	-	-	151	76	75	Raipani	04162400
-	-	-	-	-	-	193	106	87	Gundrai	04162500
-	-	-	-	-	-	512	276	236	Semra Khas	04162600
-	-	-	-	-	-	130	60	70	Jamanpani	04162700
-	-	-	-	-	-	412	208	204	Ghoghari	04162800
-	-	-	-	-	-	261	118	143	Mahka	04162900
-	-	-	-	-	-	240	87	153	Narayanpur	04163000
-	-	-	-	-	-	140	75	65	Kakarua	04163100
-	-	-	1	1	-	281	122	159	Papda	04163200
-	-	-	-	-	-	175	81	94	Amgawan	04163300
-	-	-	-	-	-	349	157	192	Sala Barru	04163400
-	-	-	1	1	-	362	161	201	Samnapur	04163500
-	-	-	-	-	-	217	78	139	Johar	04163600
-	-	-	-	-	-	263	83	180	Nibhora	04163700
-	-	-	-	-	-	286	101	185	Pipaliya Khas	04163800
-	-	-	-	-	-	185	63	122	Simariya	04163900
1	1	-	5	5	-	598	210	388	Chainpur	04164000
-	-	-	-	-	-	279	134	145	Ponar	04164100
-	-	-	-	-	-	71	39	32	Chargawan	04164200
-	-	-	-	-	-	69	35	34	Jamanjhiri	04164300
2	2	-	-	-	-	234	110	124	Gutori	04164400
-	-	-	-	-	-	297	141	156	Sarra	04164500
-	-	-	4	4	-	357	135	222	Marheti	04164600
11	3	8	11	10	1	485	241	244	Phulmar	04164700
1	1	-	7	6	1	250	122	128	Bagwada	04164800
-	-	-	16	12	4	486	188	298	Khamariya Khurd	04164900
4	3	1	-	-	-	296	124	172	Pondi	04165000
1	1	-	-	-	-	246	116	130	Chandpura	04165100
2	-	2	-	-	-	184	69	115	Magarmoli	04165200
-	-	-	1	-	1	110	57	53	Berkhedi	04165300
-	-	-	-	-	-	384	145	239	Hatoda	04165400
-	-	-	32	-	32	140	71	69	Jabalpur	04165500
-	-	-	-	-	-	366	118	248	Raipura	04165600
-	-	-	-	-	-	358	116	242	Bigharra	04165700
-	-	-	-	-	-	114	41	73	Dhangawan	04165800
-	-	-	1	1	-	301	135	166	Nandpur	04165900
-	-	-	-	-	-	464	189	275	Bhanpur	04166000
-	-	-	-	-	-	98	52	46	Gorkhakalan	04166100
-	-	-	-	-	-	135	63	72	Chouka	04166200
-	-	-	7	2	5	324	182	142	Mahgawan Kalan	04166300
9	2	7	-	-	-	483	201	282	Chandan Pipaliya	04166400
-	-	-	-	-	-	239	109	130	Chilli	04166500
-	-	-	-	-	-	83	35	48	Jhamar	04166600
-	-	-	-	-	-	145	57	88	Gorkhakhurd	04166700
-	-	-	-	-	-	82	32	50	Kingi	04166800
1	1	-	4	4	-	295	113	182	Berua	04166900
1	-	1	-	-	-	276	108	168	Rahma	04167000
5	1	4	1	1	-	225	87	138	Bitali	04167100
-	-	-	-	-	-	124	40	84	Khamraiya Kalan	04167200
-	-	-	-	-	-	6	1	5	Jamuniya	04167300

VILLAGE PRIMARY
C D Block -

Location code number	Name of Village	Area of Village in hectares	Number of households	Total population (including institutional and houseless population)			Population in the age-group 0-6		
				Persons	Males	Females	Persons	Males	Females
1	2	3	4	5	6	7	8	9	10
04167400	Chirchita	517.0	43	302	155	147	58	28	30
04167500	Kolua	181.0	45	238	126	112	44	25	19
04167600	Patha	451.0	62	325	173	152	53	29	24
04167700	Bikalpur	293.0	197	993	508	485	164	84	80
04167800	Kunwar Khedi	350.0	99	473	258	215	63	36	27
04167900	Banda Deori	652.0	84	394	213	181	88	45	43
04168000	Chhind	362.0	106	751	396	355	145	79	66
04168100	Jaithari	396.0	240	1,088	594	494	222	132	90
04168200	Dungariya	1,527.0	63	330	182	148	59	27	32
04168300	Jujharpur	508.0			----------Un-inhabited----------				
04168400	Noorpura	467.0	49	311	157	154	66	32	34
04168500	Mahgawan Khurd	861.0	39	308	158	150	69	39	30
04168600	Kukwada	945.0	25	158	86	72	29	16	13
04168700	Vilai	320.0	27	155	81	74	37	16	21
04168800	Singori	463.0			----------Un-inhabited----------				
04168900	Pondi	251.0	22	169	84	85	45	23	22
04169000	Kartoli	1,535.0	84	463	242	221	94	50	44
04169100	Ramgarh	1,081.0	19	134	68	66	36	17	19
04169200	Gelpur	1,291.0	38	214	124	90	65	34	31
04169300	Alazpur	403.0	2	9	6	3	2	1	1
04169400	Penpati	178.0			----------Un-inhabited----------				
04169500	Dhana	272.0			----------Un-inhabited----------				
04169600	Pathapani	606.0			----------Un-inhabited----------				

CENSUS ABSTRACT

Silwani

Scheduled Castes popuation			Scheduled Tribes population			Literates			
Persons	Males	Females	Persons	Males	Females	Persons	Males	Females	Name of Village
11	12	13	14	15	16	17	18	19	2
18	10	8	70	33	37	188	105	83	Chirchita
-	-	-	126	68	58	152	86	66	Kolua
32	14	18	65	29	36	216	129	87	Patha
75	36	39	200	97	103	582	339	243	Bikalpur
35	17	18	39	19	20	334	196	138	Kunwar Khedi
40	22	18	34	14	20	253	151	102	Banda Deori
183	93	90	273	147	126	443	274	169	Chhind
115	63	52	134	68	66	779	433	346	Jaithari
8	5	3	124	66	58	186	121	65	Dungariya
			----------Un-inhabited----------						Jujharpur
9	5	4	183	90	93	195	110	85	Noorpura
-	-	-	308	158	150	165	96	69	Mahgawan Khurd
-	-	-	157	85	72	96	55	41	Kukwada
6	4	2	149	77	72	97	59	38	Vilai
			----------Un-inhabited----------						Singori
-	-	-	169	84	85	102	54	48	Pondi
18	6	12	374	198	176	175	109	66	Kartoli
-	-	-	134	68	66	29	24	5	Ramgarh
-	-	-	207	119	88	84	60	24	Gelpur
-	-	-	9	6	3	-	-	-	Alazpur
			----------Un-inhabited----------						Penpati
			----------Un-inhabited----------						Dhana
			----------Un-inhabited----------						Pathapani

VILLAGE PRIMARY
C D Block -

Location code number	Name of Village	Illiterates			Total workers			Main workers		
		Persons	Males	Females	Persons	Males	Females	Persons	Males	Females
1	2	20	21	22	23	24	25	26	27	28
04167400	Chirchita	114	50	64	79	74	5	67	67	-
04167500	Kolua	86	40	46	91	60	31	61	58	3
04167600	Patha	109	44	65	104	94	10	93	89	4
04167700	Bikalpur	411	169	242	331	240	91	249	199	50
04167800	Kunwar Khedi	139	62	77	127	119	8	125	118	7
04167900	Banda Deori	141	62	79	111	103	8	99	95	4
04168000	Chhind	308	122	186	311	209	102	203	195	8
04168100	Jaithari	309	161	148	388	299	89	329	263	66
04168200	Dungariya	144	61	83	157	100	57	148	97	51
04168300	Jujharpur				----------Un-inhabited----------					
04168400	Noorpura	116	47	69	159	90	69	159	90	69
04168500	Mahgawan Khurd	143	62	81	171	89	82	171	89	82
04168600	Kukwada	62	31	31	47	39	8	39	39	-
04168700	Vilai	58	22	36	33	32	1	30	30	-
04168800	Singori				----------Un-inhabited----------					
04168900	Pondi	67	30	37	35	35	-	34	34	-
04169000	Kartoli	288	133	155	186	122	64	186	122	64
04169100	Ramgarh	105	44	61	48	29	19	44	28	16
04169200	Gelpur	130	64	66	63	49	14	34	33	1
04169300	Alazpur	9	6	3	4	2	2	3	2	1
04169400	Penpati				----------Un-inhabited----------					
04169500	Dhana				----------Un-inhabited----------					
04169600	Pathapani				----------Un-inhabited----------					

CENSUS ABSTRACT
Silwani

Industrial category of main workers													
Cultivators			Agricultural labourers			Household industry workers			Other workers				
Persons	Males	Females	Persons	Males	Females	Persons	Males	Females	Persons	Males	Females	Name of Village	
29	30	31	32	33	34	35	36	37	38	39	40	2	
48	48	-	15	15	-	-	-	-	4	4	-	Chirchita	
20	17	3	37	37	-	-	-	-	4	4	-	Kolua	
63	62	1	16	16	-	-	-	-	14	11	3	Patha	
72	56	16	86	62	24	15	14	1	76	67	9	Bikalpur	
47	44	3	57	57	-	8	5	3	13	12	1	Kunwar Khedi	
53	51	2	36	34	2	6	6	-	4	4	-	Banda Deori	
85	85	-	96	91	5	5	5	-	17	14	3	Chhind	
85	75	10	152	108	44	1	1	-	91	79	12	Jaithari	
57	49	8	88	45	43	-	-	-	3	3	-	Dungariya	
				----------Un-inhabited----------								Jujharpur	
53	44	9	100	40	60	-	-	-	6	6	-	Noorpura	
40	39	1	130	49	81	1	1	-	-	-	-	Mahgawan Khurd	
-	-	-	39	39	-	-	-	-	-	-	-	Kukwada	
-	-	-	30	30	-	-	-	-	-	-	-	Vilai	
				----------Un-inhabited----------								Singori	
-	-	-	34	34	-	-	-	-	-	-	-	Pondi	
113	74	39	57	36	21	1	1	-	15	11	4	Kartoli	
36	22	14	8	6	2	-	-	-	-	-	-	Ramgarh	
12	12	-	15	15	-	-	-	-	7	6	1	Gelpur	
-	-	-	2	2	-	-	-	-	1	-	1	Alazpur	
				----------Un-inhabited----------								Penpati	
				----------Un-inhabited----------								Dhana	
				----------Un-inhabited----------								Pathapani	

VILLAGE PRIMARY
C D Block -

Location code number	Name of Village	Marginal workers			Industrial category: Cultivators			Industrial category: Agricultural labourers		
		Persons	Males	Females	Persons	Males	Females	Persons	Males	Females
1	2	41	42	43	44	45	46	47	48	49
04167400	Chirchita	12	7	5	-	-	-	12	7	5
04167500	Kolua	30	2	28	-	-	-	30	2	28
04167600	Patha	11	5	6	-	-	-	7	3	4
04167700	Bikalpur	82	41	41	20	10	10	54	25	29
04167800	Kunwar Khedi	2	1	1	-	-	-	2	1	1
04167900	Banda Deori	12	8	4	-	-	-	12	8	4
04168000	Chhind	108	14	94	3	3	-	104	11	93
04168100	Jaithari	59	36	23	2	2	-	48	26	22
04168200	Dungariya	9	3	6	-	-	-	9	3	6
04168300	Jujharpur	----------Un-inhabited----------								
04168400	Noorpura	-	-	-	-	-	-	-	-	-
04168500	Mahgawan Khurd	-	-	-	-	-	-	-	-	-
04168600	Kukwada	8	-	8	-	-	-	8	-	8
04168700	Vilai	3	2	1	-	-	-	3	2	1
04168800	Singori	----------Un-inhabited----------								
04168900	Pondi	1	1	-	-	-	-	1	1	-
04169000	Kartoli	-	-	-	-	-	-	-	-	-
04169100	Ramgarh	4	1	3	-	-	-	4	1	3
04169200	Gelpur	29	16	13	-	-	-	16	14	2
04169300	Alazpur	1	-	1	-	-	-	-	-	-
04169400	Penpati	----------Un-inhabited----------								
04169500	Dhana	----------Un-inhabited----------								
04169600	Pathapani	----------Un-inhabited----------								

CENSUS ABSTRACT
Silwani

of marginal workers

Household industry workers			Other workers			Non-workers			Name of Village	Location code number
Persons	Males	Females	Persons	Males	Females	Persons	Males	Females		
50	51	52	53	54	55	56	57	58	2	1
-	-	-	-	-	-	223	81	142	Chirchita	04167400
-	-	-	-	-	-	147	66	81	Kolua	04167500
-	-	-	4	2	2	221	79	142	Patha	04167600
1	-	1	7	6	1	662	268	394	Bikalpur	04167700
-	-	-	-	-	-	346	139	207	Kunwar Khedi	04167800
-	-	-	-	-	-	283	110	173	Banda Deori	04167900
1	-	1	-	-	-	440	187	253	Chhind	04168000
1	1	-	8	7	1	700	295	405	Jaithari	04168100
-	-	-	-	-	-	173	82	91	Dungariya	04168200
			----------Un-inhabited----------						Jujharpur	04168300
-	-	-	-	-	-	152	67	85	Noorpura	04168400
-	-	-	-	-	-	137	69	68	Mahgawan Khurd	04168500
-	-	-	-	-	-	111	47	64	Kukwada	04168600
-	-	-	-	-	-	122	49	73	Vilai	04168700
			----------Un-inhabited----------						Singori	04168800
-	-	-	-	-	-	134	49	85	Pondi	04168900
-	-	-	-	-	-	277	120	157	Kartoli	04169000
-	-	-	-	-	-	86	39	47	Ramgarh	04169100
1	-	1	12	2	10	151	75	76	Gelpur	04169200
-	-	-	1	-	1	5	4	1	Alazpur	04169300
			----------Un-inhabited----------						Penpati	04169400
			----------Un-inhabited----------						Dhana	04169500
			----------Un-inhabited----------						Pathapani	04169600

VILLAGE PRIMARY
C D Block -

Location code number	Name of Village	Area of Village in hectares	Number of households	Total population (including institutional and houseless population)			Population in the age-group 0-6		
				Persons	Males	Females	Persons	Males	Females
1	2	3	4	5	6	7	8	9	10
0007	**Udaipura (Total)**		**22,236**	**123,348**	**65,342**	**58,006**	**21,621**	**11,243**	**10,378**
0007	**Udaipura (Rural)**		**22,236**	**123,348**	**65,342**	**58,006**	**21,621**	**11,243**	**10,378**
0007	**Udaipura (Urban)**		-	-	-	-	-	-	-
	Udaipura (Rural)								
04169700	Kuchwada	1,429.0	486	2,348	1,277	1,071	391	211	180
04169800	Khursuroo	676.0	132	697	366	331	70	38	32
04169900	Rosara	511.0	88	513	243	270	88	48	40
04170000	Dholpur	610.0	149	853	442	411	192	106	86
04170100	Pipaliya Kewat	756.0	228	1,182	605	577	221	105	116
04170200	Shahpura	676.0	113	655	341	314	136	65	71
04170300	Bersala	534.0	129	715	370	345	111	61	50
04170400	Koch Baraily	444.0	58	310	163	147	47	25	22
04170500	Chilli	326.0	106	582	309	273	64	33	31
04170600	Noornagar	853.0	370	2,012	1,065	947	347	177	170
04170700	Sihora Dungriya	379.0	61	339	173	166	56	25	31
04170800	Tikhawan	677.0	164	914	508	406	149	88	61
04170900	Silari Khurd	462.0	148	964	522	442	154	81	73
04171000	Bankhedi	1,080.0	290	1,589	861	728	272	149	123
04171100	Awariya	454.0	191	1,032	558	474	170	95	75
04171200	Surela	572.0	105	602	311	291	99	55	44
04171300	Chhater	613.0	313	1,629	885	744	285	147	138
04171400	Lamta	677.0	183	1,153	613	540	213	114	99
04171500	Pipaliya Puwariya	971.0	284	1,715	906	809	290	152	138
04171600	Khuniya	467.0	114	660	349	311	103	50	53
04171700	Ketoghan	944.0	355	1,966	1,044	922	374	191	183
04171800	Bhadon	440.0	347	1,761	936	825	286	144	142
04171900	Mohad Kalan	390.0	141	711	377	334	162	68	94
04172000	Narhera	313.0	113	593	318	275	110	53	57
04172100	Khadon	375.0	68	359	193	166	74	43	31
04172200	Deori	214.0	13	65	32	33	18	8	10
04172300	Simariya	399.0	93	510	281	229	91	51	40
04172400	Gaikhuri	482.0	91	472	247	225	87	41	46
04172500	Udiya	480.0	108	642	343	299	109	54	55
04172600	Gaibiyan	343.0	124	725	383	342	152	76	76
04172700	Kathotiya	259.0	143	782	392	390	149	73	76
04172800	Chandli	254.0	137	824	444	380	133	73	60
04172900	Berkhedi	356.0	54	316	157	159	58	27	31
04173000	Ghana Bahediya	922.0	241	1,357	701	656	258	135	123
04173100	Bhuwara	419.0	87	393	216	177	68	34	34
04173200	Niwadi	636.0	242	1,098	598	500	203	114	89
04173300	Bamhori Bhuwari	590.0	300	1,472	776	696	235	132	103
04173400	Rahma	139.0	27	125	66	59	28	14	14
04173500	Pachama	484.0	130	533	290	243	90	50	40
04173600	Khiriya	150.0	45	173	94	79	40	22	18
04173700	Kalendi Kalan	666.0	93	645	332	313	116	57	59
04173800	Noniya Bareli	961.0	372	1,982	1,043	939	358	177	181
04173900	Barha Khurd	177.0	25	131	69	62	12	9	3
04174000	Baranjh	205.0	19	124	64	60	10	5	5
04174100	Mohad Khurd	173.0	1	5	3	2	-	-	-
04174200	Ghatkhedi	347.0	84	558	290	268	96	40	56
04174300	Kishanpur	792.0	100	556	285	271	122	68	54
04174400	Nayagaon	292.0	87	571	307	264	88	55	33
04174500	Chamar Bamhori	123.0	3	14	6	8	1	1	-
04174600	Dholshri	831.0	164	1,062	556	506	164	82	82
04174700	Dungariya Kalan	400.0	138	593	318	275	109	60	49
04174800	Bijanhai	349.0	144	861	461	400	172	91	81
04174900	Purena	262.0		----------Un-inhabited----------					
04175000	Sunhara	256.0	61	313	173	140	52	30	22
04175100	Patna	255.0	76	436	231	205	77	35	42

CENSUS ABSTRACT
Udaipura

Scheduled Castes popuation			Scheduled Tribes population			Literates			
Persons	Males	Females	Persons	Males	Females	Persons	Males	Females	Name of Village
11	12	13	14	15	16	17	18	19	2
22,108	**11,678**	**10,430**	**13,655**	**7,115**	**6,540**	**68,260**	**42,365**	**25,895**	**Udaipura (Total)**
22,108	**11,678**	**10,430**	**13,655**	**7,115**	**6,540**	**68,260**	**42,365**	**25,895**	**Udaipura (Rural)**
-	**-**	**-**	**-**	**-**	**-**	**-**	**-**	**-**	**Udaipura (Urban)**
									Udaipura (Rural)
364	195	169	394	216	178	1,206	785	421	Kuchwada
80	43	37	167	77	90	428	266	162	Khursuroo
15	8	7	155	68	87	239	143	96	Rosara
357	189	168	68	36	32	435	269	166	Dholpur
168	90	78	73	31	42	517	340	177	Pipaliya Kewat
33	19	14	123	62	61	334	208	126	Shahpura
115	60	55	33	16	17	362	230	132	Bersala
38	20	18	-	-	-	154	96	58	Koch Baraily
75	42	33	124	67	57	279	172	107	Chilli
284	155	129	162	85	77	1,224	734	490	Noornagar
104	53	51	-	-	-	194	118	76	Sihora Dungriya
65	36	29	145	77	68	548	370	178	Tikhawan
186	103	83	109	57	52	672	397	275	Silari Khurd
246	134	112	85	46	39	844	566	278	Bankhedi
539	289	250	48	28	20	711	414	297	Awariya
79	42	37	-	-	-	374	224	150	Surela
306	166	140	33	16	17	963	609	354	Chhater
195	108	87	76	43	33	685	410	275	Lamta
178	97	81	85	39	46	809	525	284	Pipaliya Puwariya
58	30	28	31	17	14	312	214	98	Khuniya
158	87	71	-	-	-	976	640	336	Ketoghan
160	84	76	-	-	-	606	451	155	Bhadon
67	34	33	-	-	-	163	134	29	Mohad Kalan
14	7	7	-	-	-	241	157	84	Narhera
55	30	25	10	5	5	168	113	55	Khadon
4	3	1	-	-	-	35	19	16	Deori
53	32	21	-	-	-	262	165	97	Simariya
109	59	50	35	21	14	289	169	120	Gaikhuri
77	36	41	-	-	-	309	213	96	Udiya
145	86	59	-	-	-	379	231	148	Gaibiyan
65	32	33	-	-	-	439	267	172	Kathotiya
88	48	40	-	-	-	469	301	168	Chandli
31	16	15	-	-	-	207	115	92	Berkhedi
193	101	92	112	46	66	569	367	202	Ghana Bahediya
19	10	9	26	11	15	224	150	74	Bhuwara
161	88	73	120	68	52	549	349	200	Niwadi
196	105	91	260	137	123	935	543	392	Bamhori Bhuwari
28	13	15	39	20	19	75	44	31	Rahma
95	49	46	140	75	65	405	230	175	Pachama
76	39	37	55	31	24	103	62	41	Khiriya
151	72	79	133	71	62	455	248	207	Kalendi Kalan
400	207	193	374	189	185	917	596	321	Noniya Bareli
-	-	-	31	17	14	82	44	38	Barha Khurd
8	5	3	52	29	23	69	39	30	Baranjh
-	-	-	-	-	-	5	3	2	Mohad Khurd
46	23	23	69	30	39	249	170	79	Ghatkhedi
118	60	58	175	88	87	329	188	141	Kishanpur
28	14	14	75	37	38	333	208	125	Nayagaon
14	6	8	-	-	-	3	3	-	Chamar Bamhori
282	151	131	160	81	79	560	350	210	Dholshri
116	60	56	212	115	97	371	223	148	Dungariya Kalan
334	173	161	114	63	51	665	358	307	Bijanhai
			----------Un-inhabited----------						Purena
53	26	27	161	92	69	164	102	62	Sunhara
52	26	26	64	35	29	202	133	69	Patna

VILLAGE PRIMARY
C D Block -

Location code number	Name of Village	Illiterates			Total workers			Main workers		
		Persons	Males	Females	Persons	Males	Females	Persons	Males	Females
1	2	20	21	22	23	24	25	26	27	28
0007	**Udaipura (Total)**	**55,088**	**22,977**	**32,111**	**45,870**	**34,009**	**11,861**	**37,748**	**31,397**	**6,351**
0007	**Udaipura (Rural)**	**55,088**	**22,977**	**32,111**	**45,870**	**34,009**	**11,861**	**37,748**	**31,397**	**6,351**
0007	**Udaipura (Urban)**	-	-	-	-	-	-	-	-	-
	Udaipura (Rural)									
04169700	Kuchwada	1,142	492	650	864	670	194	699	595	104
04169800	Khursuroo	269	100	169	224	179	45	205	174	31
04169900	Rosara	274	100	174	161	128	33	161	128	33
04170000	Dholpur	418	173	245	315	234	81	203	200	3
04170100	Pipaliya Kewat	665	265	400	470	346	124	388	335	53
04170200	Shahpura	321	133	188	233	181	52	210	169	41
04170300	Bersala	353	140	213	255	198	57	154	145	9
04170400	Koch Baraily	156	67	89	88	86	2	88	86	2
04170500	Chilli	303	137	166	216	159	57	141	119	22
04170600	Noornagar	788	331	457	600	538	62	552	524	28
04170700	Sihora Dungriya	145	55	90	93	89	4	83	79	4
04170800	Tikhawan	366	138	228	363	284	79	286	256	30
04170900	Silari Khurd	292	125	167	288	269	19	250	246	4
04171000	Bankhedi	745	295	450	464	437	27	457	434	23
04171100	Awariya	321	144	177	394	317	77	358	311	47
04171200	Surela	228	87	141	277	178	99	210	153	57
04171300	Chhater	666	276	390	594	430	164	487	405	82
04171400	Lamta	468	203	265	439	309	130	269	243	26
04171500	Pipaliya Puwariya	906	381	525	634	498	136	549	465	84
04171600	Khuniya	348	135	213	261	182	79	230	167	63
04171700	Ketoghan	990	404	586	626	508	118	522	472	50
04171800	Bhadon	1,155	485	670	783	457	326	629	435	194
04171900	Mohad Kalan	548	243	305	295	181	114	168	143	25
04172000	Narhera	352	161	191	229	174	55	189	162	27
04172100	Khadon	191	80	111	172	97	75	93	92	1
04172200	Deori	30	13	17	18	18	-	18	18	-
04172300	Simariya	248	116	132	209	161	48	171	150	21
04172400	Gaikhuri	183	78	105	204	153	51	204	153	51
04172500	Udiya	333	130	203	265	207	58	265	207	58
04172600	Gaibiyan	346	152	194	285	221	64	285	221	64
04172700	Kathotiya	343	125	218	227	194	33	212	191	21
04172800	Chandli	355	143	212	336	219	117	152	134	18
04172900	Berkhedi	109	42	67	104	82	22	49	48	1
04173000	Ghana Bahediya	788	334	454	599	364	235	198	190	8
04173100	Bhuwara	169	66	103	139	117	22	115	107	8
04173200	Niwadi	549	249	300	377	300	77	340	289	51
04173300	Bamhori Bhuwari	537	233	304	473	390	83	447	370	77
04173400	Rahma	50	22	28	37	34	3	36	34	2
04173500	Pachama	128	60	68	179	148	31	179	148	31
04173600	Khiriya	70	32	38	60	55	5	58	53	5
04173700	Kalendi Kalan	190	84	106	187	173	14	187	173	14
04173800	Noniya Bareli	1,065	447	618	802	561	241	604	516	88
04173900	Barha Khurd	49	25	24	57	37	20	54	37	17
04174000	Baranjh	55	25	30	72	42	30	64	40	24
04174100	Mohad Khurd	-	-	-	1	1	-	1	1	-
04174200	Ghatkhedi	309	120	189	201	151	50	164	138	26
04174300	Kishanpur	227	97	130	195	164	31	167	164	3
04174400	Nayagaon	238	99	139	228	190	38	227	190	37
04174500	Chamar Bamhori	11	3	8	5	3	2	5	3	2
04174600	Dholshri	502	206	296	364	276	88	362	274	88
04174700	Dungariya Kalan	222	95	127	165	160	5	165	160	5
04174800	Bijanhai	196	103	93	250	228	22	174	165	9
04174900	Purena				----------Un-inhabited----------					
04175000	Sunhara	149	71	78	144	100	44	122	89	33
04175100	Patna	234	98	136	201	137	64	178	123	55

CENSUS ABSTRACT
Udaipura

Industrial category of main workers													
Cultivators			Agricultural labourers			Household industry workers			Other workers				
Persons	Males	Females	Persons	Males	Females	Persons	Males	Females	Persons	Males	Females	Name of Village	
29	30	31	32	33	34	35	36	37	38	39	40	2	
16,198	**14,898**	**1,300**	**15,820**	**11,669**	**4,151**	**993**	**760**	**233**	**4,737**	**4,070**	**667**	**Udaipura (Total)**	
16,198	**14,898**	**1,300**	**15,820**	**11,669**	**4,151**	**993**	**760**	**233**	**4,737**	**4,070**	**667**	**Udaipura (Rural)**	
-	-	-	-	-	-	-	-	-	-	-	-	**Udaipura (Urban)**	
												Udaipura (Rural)	
192	190	2	439	340	99	24	24	-	44	41	3	Kuchwada	
85	84	1	105	78	27	-	-	-	15	12	3	Khursuroo	
80	78	2	77	47	30	-	-	-	4	3	1	Rosara	
126	124	2	45	44	1	-	-	-	32	32	-	Dholpur	
135	130	5	150	125	25	54	41	13	49	39	10	Pipaliya Kewat	
96	95	1	75	54	21	1	1	-	38	19	19	Shahpura	
89	84	5	48	45	3	10	10	-	7	6	1	Bersala	
57	57	-	30	28	2	-	-	-	1	1	-	Koch Baraily	
69	66	3	61	43	18	1	1	-	10	9	1	Chilli	
206	198	8	273	259	14	30	26	4	43	41	2	Noornagar	
44	43	1	27	26	1	1	1	-	11	9	2	Sihora Dungriya	
92	92	-	164	138	26	3	3	-	27	23	4	Tikhawan	
130	130	-	110	106	4	-	-	-	10	10	-	Silari Khurd	
229	226	3	177	162	15	6	6	-	45	40	5	Bankhedi	
180	163	17	138	111	27	14	12	2	26	25	1	Awariya	
122	91	31	60	42	18	-	-	-	28	20	8	Surela	
139	124	15	242	189	53	23	18	5	83	74	9	Chhater	
160	152	8	90	76	14	10	6	4	9	9	-	Lamta	
282	278	4	224	148	76	15	15	-	28	24	4	Pipaliya Puwariya	
147	116	31	76	45	31	-	-	-	7	6	1	Khuniya	
191	186	5	253	213	40	22	20	2	56	53	3	Ketoghan	
265	242	23	301	144	157	17	6	11	46	43	3	Bhadon	
57	56	1	90	69	21	2	2	-	19	16	3	Mohad Kalan	
110	96	14	78	65	13	-	-	-	1	1	-	Narhera	
35	35	-	56	55	1	-	-	-	2	2	-	Khadon	
12	12	-	5	5	-	-	-	-	1	1	-	Deori	
52	52	-	112	91	21	1	1	-	6	6	-	Simariya	
59	57	2	141	94	47	-	-	-	4	2	2	Gaikhuri	
129	128	1	130	75	55	-	-	-	6	4	2	Udiya	
117	117	-	151	88	63	-	-	-	17	16	1	Gaibiyan	
69	68	1	119	102	17	7	7	-	17	14	3	Kathotiya	
127	113	14	7	7	-	2	2	-	16	12	4	Chandli	
35	35	-	5	5	-	-	-	-	9	8	1	Berkhedi	
173	167	6	2	2	-	2	2	-	21	19	2	Ghana Bahediya	
62	61	1	37	32	5	2	2	-	14	12	2	Bhuwara	
114	112	2	200	152	48	7	7	-	19	18	1	Niwadi	
185	173	12	197	140	57	9	7	2	56	50	6	Bamhori Bhuwari	
10	9	1	19	19	-	5	5	-	2	1	1	Rahma	
67	66	1	88	61	27	7	5	2	17	16	1	Pachama	
6	6	-	44	39	5	-	-	-	8	8	-	Khiriya	
112	112	-	67	55	12	3	3	-	5	3	2	Kalendi Kalan	
189	177	12	307	249	58	33	21	12	75	69	6	Noniya Bareli	
19	18	1	30	16	14	-	-	-	5	3	2	Barha Khurd	
8	7	1	54	31	23	1	1	-	1	1	-	Baranjh	
-	-	-	-	-	-	-	-	-	1	1	-	Mohad Khurd	
70	69	1	81	61	20	1	1	-	12	7	5	Ghatkhedi	
82	82	-	76	73	3	-	-	-	9	9	-	Kishanpur	
111	109	2	115	80	35	-	-	-	1	1	-	Nayagaon	
1	1	-	4	2	2	-	-	-	-	-	-	Chamar Bamhori	
132	123	9	205	129	76	2	2	-	23	20	3	Dholshri	
79	78	1	79	76	3	-	-	-	7	6	1	Dungariya Kalan	
99	95	4	52	52	-	13	11	2	10	7	3	Bijanhai	
				----------Un-inhabited----------								Purena	
66	49	17	47	34	13	2	2	-	7	4	3	Sunhara	
72	51	21	98	65	33	1	1	-	7	6	1	Patna	

VILLAGE PRIMARY
C D Block -

Location code number	Name of Village	Marginal workers			Industrial category: Cultivators			Industrial category: Agricultural labourers		
		Persons	Males	Females	Persons	Males	Females	Persons	Males	Females
1	2	41	42	43	44	45	46	47	48	49
0007	**Udaipura (Total)**	**8,122**	**2,612**	**5,510**	**1,749**	**498**	**1,251**	**5,661**	**1,761**	**3,900**
0007	**Udaipura (Rural)**	**8,122**	**2,612**	**5,510**	**1,749**	**498**	**1,251**	**5,661**	**1,761**	**3,900**
0007	**Udaipura (Urban)**	**-**	**-**	**-**	**-**	**-**	**-**	**-**	**-**	**-**
	Udaipura (Rural)									
04169700	Kuchwada	165	75	90	7	6	1	153	66	87
04169800	Khursuroo	19	5	14	1	1	-	18	4	14
04169900	Rosara	-	-	-	-	-	-	-	-	-
04170000	Dholpur	112	34	78	2	-	2	103	28	75
04170100	Pipaliya Kewat	82	11	71	17	3	14	44	5	39
04170200	Shahpura	23	12	11	1	1	-	9	5	4
04170300	Bersala	101	53	48	31	26	5	70	27	43
04170400	Koch Baraily	-	-	-	-	-	-	-	-	-
04170500	Chilli	75	40	35	-	-	-	75	40	35
04170600	Noornagar	48	14	34	-	-	-	48	14	34
04170700	Sihora Dungriya	10	10	-	3	3	-	4	4	-
04170800	Tikhawan	77	28	49	8	7	1	67	19	48
04170900	Silari Khurd	38	23	15	-	-	-	38	23	15
04171000	Bankhedi	7	3	4	-	-	-	6	2	4
04171100	Awariya	36	6	30	12	2	10	23	3	20
04171200	Surela	67	25	42	50	16	34	16	8	8
04171300	Chhater	107	25	82	24	4	20	79	18	61
04171400	Lamta	170	66	104	7	2	5	160	62	98
04171500	Pipaliya Puwariya	85	33	52	11	6	5	70	24	46
04171600	Khuniya	31	15	16	5	-	5	26	15	11
04171700	Ketoghan	104	36	68	1	-	1	94	31	63
04171800	Bhadon	154	22	132	24	8	16	128	14	114
04171900	Mohad Kalan	127	38	89	31	13	18	93	23	70
04172000	Narhera	40	12	28	12	9	3	28	3	25
04172100	Khadon	79	5	74	28	1	27	51	4	47
04172200	Deori	-	-	-	-	-	-	-	-	-
04172300	Simariya	38	11	27	1	-	1	36	11	25
04172400	Gaikhuri	-	-	-	-	-	-	-	-	-
04172500	Udiya	-	-	-	-	-	-	-	-	-
04172600	Gaibiyan	-	-	-	-	-	-	-	-	-
04172700	Kathotiya	15	3	12	2	-	2	3	3	-
04172800	Chandli	184	85	99	24	13	11	146	63	83
04172900	Berkhedi	55	34	21	14	4	10	34	27	7
04173000	Ghana Bahediya	401	174	227	11	3	8	389	170	219
04173100	Bhuwara	24	10	14	-	-	-	23	10	13
04173200	Niwadi	37	11	26	3	2	1	32	8	24
04173300	Bamhori Bhuwari	26	20	6	3	2	1	11	6	5
04173400	Rahma	1	-	1	-	-	-	1	-	1
04173500	Pachama	-	-	-	-	-	-	-	-	-
04173600	Khiriya	2	2	-	-	-	-	-	-	-
04173700	Kalendi Kalan	-	-	-	-	-	-	-	-	-
04173800	Noniya Bareli	198	45	153	-	-	-	196	43	153
04173900	Barha Khurd	3	-	3	2	-	2	1	-	1
04174000	Baranjh	8	2	6	3	2	1	4	-	4
04174100	Mohad Khurd	-	-	-	-	-	-	-	-	-
04174200	Ghatkhedi	37	13	24	11	6	5	26	7	19
04174300	Kishanpur	28	-	28	-	-	-	28	-	28
04174400	Nayagaon	1	-	1	-	-	-	1	-	1
04174500	Chamar Bamhori	-	-	-	-	-	-	-	-	-
04174600	Dholshri	2	2	-	-	-	-	-	-	-
04174700	Dungariya Kalan	-	-	-	-	-	-	-	-	-
04174800	Bijanhai	76	63	13	1	-	1	75	63	12
04174900	Purena	----------Un-inhabited----------								
04175000	Sunhara	22	11	11	-	-	-	21	10	11
04175100	Patna	23	14	9	-	-	-	22	13	9

CENSUS ABSTRACT
Udaipura

of marginal workers

Household industry workers			Other workers			Non-workers			Name of Village	Location code number
Persons	Males	Females	Persons	Males	Females	Persons	Males	Females		
50	51	52	53	54	55	56	57	58	2	1
122	**36**	**86**	**590**	**317**	**273**	**77,478**	**31,333**	**46,145**	**Udaipura (Total)**	**0007**
122	**36**	**86**	**590**	**317**	**273**	**77,478**	**31,333**	**46,145**	**Udaipura (Rural)**	**0007**
-	**-**	**-**	**-**	**-**	**-**	**-**	**-**	**-**	**Udaipura (Urban)**	**0007**
									Udaipura (Rural)	
1	1	-	4	2	2	1,484	607	877	Kuchwada	04169700
-	-	-	-	-	-	473	187	286	Khursuroo	04169800
-	-	-	-	-	-	352	115	237	Rosara	04169900
1	-	1	6	6	-	538	208	330	Dholpur	04170000
17	2	15	4	1	3	712	259	453	Pipaliya Kewat	04170100
-	-	-	13	6	7	422	160	262	Shahpura	04170200
-	-	-	-	-	-	460	172	288	Bersala	04170300
-	-	-	-	-	-	222	77	145	Koch Baraily	04170400
-	-	-	-	-	-	366	150	216	Chilli	04170500
-	-	-	-	-	-	1,412	527	885	Noornagar	04170600
1	1	-	2	2	-	246	84	162	Sihora Dungriya	04170700
-	-	-	2	2	-	551	224	327	Tikhawan	04170800
-	-	-	-	-	-	676	253	423	Silari Khurd	04170900
-	-	-	1	1	-	1,125	424	701	Bankhedi	04171000
-	-	-	1	1	-	638	241	397	Awariya	04171100
-	-	-	1	1	-	325	133	192	Surela	04171200
-	-	-	4	3	1	1,035	455	580	Chhater	04171300
2	1	1	1	1	-	714	304	410	Lamta	04171400
-	-	-	4	3	1	1,081	408	673	Pipaliya Puwariya	04171500
-	-	-	-	-	-	399	167	232	Khuniya	04171600
1	-	1	8	5	3	1,340	536	804	Ketoghan	04171700
1	-	1	1	-	1	978	479	499	Bhadon	04171800
-	-	-	3	2	1	416	196	220	Mohad Kalan	04171900
-	-	-	-	-	-	364	144	220	Narhera	04172000
-	-	-	-	-	-	187	96	91	Khadon	04172100
-	-	-	-	-	-	47	14	33	Deori	04172200
1	-	1	-	-	-	301	120	181	Simariya	04172300
-	-	-	-	-	-	268	94	174	Gaikhuri	04172400
-	-	-	-	-	-	377	136	241	Udiya	04172500
-	-	-	-	-	-	440	162	278	Gaibiyan	04172600
9	-	9	1	-	1	555	198	357	Kathotiya	04172700
-	-	-	14	9	5	488	225	263	Chandli	04172800
1	1	-	6	2	4	212	75	137	Berkhedi	04172900
-	-	-	1	1	-	758	337	421	Ghana Bahediya	04173000
-	-	-	1	-	1	254	99	155	Bhuwara	04173100
2	1	1	-	-	-	721	298	423	Niwadi	04173200
1	1	-	11	11	-	999	386	613	Bamhori Bhuwari	04173300
-	-	-	-	-	-	88	32	56	Rahma	04173400
-	-	-	-	-	-	354	142	212	Pachama	04173500
-	-	-	2	2	-	113	39	74	Khiriya	04173600
-	-	-	-	-	-	458	159	299	Kalendi Kalan	04173700
-	-	-	2	2	-	1,180	482	698	Noniya Bareli	04173800
-	-	-	-	-	-	74	32	42	Barha Khurd	04173900
1	-	1	-	-	-	52	22	30	Baranjh	04174000
-	-	-	-	-	-	4	2	2	Mohad Khurd	04174100
-	-	-	-	-	-	357	139	218	Ghatkhedi	04174200
-	-	-	-	-	-	361	121	240	Kishanpur	04174300
-	-	-	-	-	-	343	117	226	Nayagaon	04174400
-	-	-	-	-	-	9	3	6	Chamar Bamhori	04174500
-	-	-	2	2	-	698	280	418	Dholshri	04174600
-	-	-	-	-	-	428	158	270	Dungariya Kalan	04174700
-	-	-	-	-	-	611	233	378	Bijanhai	04174800
			----------Un-inhabited----------						Purena	04174900
-	-	-	1	1	-	169	73	96	Sunhara	04175000
-	-	-	1	1	-	235	94	141	Patna	04175100

VILLAGE PRIMARY
C D Block -

Location code number	Name of Village	Area of Village in hectares	Number of households	Total population (including institutional and houseless population)			Population in the age-group 0-6		
				Persons	Males	Females	Persons	Males	Females
1	2	3	4	5	6	7	8	9	10
04175200	Shobhapur	543.0	124	597	306	291	116	54	62
04175300	Chhind	505.0	245	1,500	775	725	302	151	151
04175400	Keolari	381.0	21	116	59	57	23	11	12
04175500	Chirchita	284.0	37	176	92	84	26	18	8
04175600	Uradmau	699.0	123	846	436	410	170	83	87
04175700	Imjhiri	384.0	122	794	429	365	155	83	72
04175800	Bilgawan	284.0	60	429	218	211	61	33	28
04175900	Bamhori Basoda	540.0	138	712	389	323	122	63	59
04176000	Rahali	496.0	135	878	459	419	161	88	73
04176100	Kiragi Khurd	248.0	99	489	270	219	68	36	32
04176200	Sultanganj	623.0	179	882	464	418	157	87	70
04176300	Boras	1,105.0	576	2,564	1,404	1,160	412	227	185
04176400	Kakrua	235.0	108	557	295	262	99	56	43
04176500	Chouras	857.0	337	1,803	940	863	335	172	163
04176600	Banskheda	391.0	110	733	367	366	125	54	71
04176700	Andiya	562.0	162	865	467	398	156	81	75
04176800	Kelkachh	829.0	394	1,924	1,031	893	258	127	131
04176900	Barbatpur	178.0	58	233	133	100	28	16	12
04177000	Chandpura	221.0	68	277	152	125	37	23	14
04177100	Silari Kalan	499.0	214	1,048	562	486	169	93	76
04177200	Bisawadi	310.0	93	497	264	233	77	42	35
04177300	Chikali	166.0	73	394	195	199	66	27	39
04177400	Ghana Tunda	253.0	108	574	317	257	83	50	33
04177500	Satehari	554.0	201	1,147	601	546	191	99	92
04177600	Kalhedi Khurd	187.0	32	247	138	109	46	24	22
04177700	Kirgi Kalan	556.0	102	628	337	291	106	66	40
04177800	Chhikra	497.0	86	569	290	279	110	56	54
04177900	Mankapur	253.0	82	469	250	219	64	29	35
04178000	Gerua	146.0	3	24	14	10	3	2	1
04178100	Ramkhiriya	577.0	183	1,187	639	548	189	96	93
04178200	Bingha	404.0	168	913	475	438	125	70	55
04178300	Bhopatpur	454.0	143	733	396	337	132	80	52
04178400	Kaniwada	747.0	376	1,974	1,048	926	354	182	172
04178500	Barah Kalan	470.0	171	945	504	441	159	77	82
04178600	Anghora	941.0	343	1,950	1,017	933	324	162	162
04178700	Mothagaon	535.0	122	863	496	367	145	85	60
04178800	Patai	682.0	223	1,172	645	527	217	107	110
04178900	Kekda	455.0	275	1,603	844	759	331	177	154
04179000	Kumhadi	221.0	68	331	171	160	61	25	36
04179100	Saikheda	251.0	116	729	375	354	137	65	72
04179200	Sagar	161.0	16	115	57	58	23	10	13
04179300	Jam	123.0	23	140	75	65	12	6	6
04179400	Poniya	183.0	32	208	110	98	29	14	15
04179500	Panjara	527.0	183	1,013	538	475	176	85	91
04179600	Murpar	219.0	18	113	71	42	16	12	4
04179700	Badgawan Kalan	143.0	22	145	72	73	20	13	7
04179800	Pipaliya Kalan	427.0	150	844	453	391	160	86	74
04179900	Udaka	349.0	31	266	139	127	62	33	29
04180000	Konda Deori	286.0	51	326	180	146	76	39	37
04180100	Budhanwada	659.0	125	780	419	361	140	82	58
04180200	Mohad Paplai	445.0	138	805	414	391	116	57	59
04180300	Alanpur	108.0	68	457	237	220	84	39	45
04180400	Kasba Deori	1,539.0	1,578	8,846	4,704	4,142	1,511	792	719
04180500	Anghori	176.0	5	22	10	12	4	2	2
04180600	Bamhori Deori	487.0	140	758	405	353	131	68	63
04180700	Rodha	189.0	26	178	95	83	34	20	14
04180800	Karhaiya	176.0	8	45	24	21	7	4	3
04180900	Kekdi	297.0	2	9	6	3	2	2	-
04181000	Thala	189.0	241	1,319	690	629	254	128	126

CENSUS ABSTRACT
Udaipura

Scheduled Castes popuation			Scheduled Tribes population			Literates			
Persons	Males	Females	Persons	Males	Females	Persons	Males	Females	Name of Village
11	12	13	14	15	16	17	18	19	2
83	45	38	329	164	165	254	157	97	Shobhapur
1,205	612	593	-	-	-	592	377	215	Chhind
4	3	1	58	31	27	63	38	25	Keolari
40	18	22	-	-	-	102	63	39	Chirchita
190	97	93	32	15	17	442	285	157	Uradmau
190	99	91	25	12	13	412	265	147	Imjhiri
96	47	49	-	-	-	310	169	141	Bilgawan
161	82	79	79	48	31	282	203	79	Bamhori Basoda
292	155	137	-	-	-	638	347	291	Rahali
44	23	21	13	7	6	327	200	127	Kiragi Khurd
146	72	74	-	-	-	450	284	166	Sultanganj
452	240	212	91	49	42	1,537	941	596	Boras
189	93	96	8	4	4	365	205	160	Kakrua
466	236	230	-	-	-	903	592	311	Chouras
126	67	59	-	-	-	337	213	124	Banskheda
112	68	44	-	-	-	475	306	169	Andiya
509	277	232	-	-	-	917	624	293	Kelkachh
18	10	8	-	-	-	194	115	79	Barbatpur
34	20	14	-	-	-	171	106	65	Chandpura
272	147	125	28	15	13	611	367	244	Silari Kalan
66	37	29	-	-	-	334	196	138	Bisawadi
87	45	42	-	-	-	226	135	91	Chikali
133	75	58	33	16	17	423	238	185	Ghana Tunda
110	57	53	114	62	52	753	431	322	Satehari
13	9	4	6	3	3	151	93	58	Kalhedi Khurd
109	55	54	76	41	35	343	210	133	Kirgi Kalan
337	170	167	14	8	6	274	159	115	Chhikra
103	59	44	105	60	45	299	191	108	Mankapur
4	3	1	-	-	-	18	12	6	Gerua
180	94	86	182	102	80	807	490	317	Ramkhiriya
203	103	100	16	7	9	549	331	218	Bingha
155	87	68	40	18	22	453	275	178	Bhopatpur
398	207	191	78	41	37	1,248	763	485	Kaniwada
199	110	89	-	-	-	568	363	205	Barah Kalan
454	244	210	59	33	26	948	577	371	Anghora
116	64	52	22	13	9	523	337	186	Mothagaon
213	110	103	12	6	6	666	430	236	Patai
127	71	56	-	-	-	671	474	197	Kekda
57	33	24	80	35	45	182	120	62	Kumhadi
290	153	137	-	-	-	389	243	146	Saikheda
27	14	13	1	1	-	67	42	25	Sagar
15	8	7	-	-	-	101	62	39	Jam
7	2	5	44	23	21	107	71	36	Poniya
187	105	82	26	15	11	665	399	266	Panjara
5	3	2	-	-	-	61	45	16	Murpar
22	10	12	34	14	20	80	44	36	Badgawan Kalan
180	102	78	48	21	27	386	251	135	Pipaliya Kalan
65	33	32	30	18	12	111	71	40	Udaka
83	48	35	204	112	92	210	127	83	Konda Deori
97	52	45	321	177	144	502	293	209	Budhanwada
53	22	31	96	48	48	494	291	203	Mohad Paplai
2	1	1	446	230	216	186	121	65	Alanpur
1,300	700	600	854	449	405	5,589	3,310	2,279	Kasba Deori
-	-	-	20	9	11	5	3	2	Anghori
228	120	108	40	18	22	417	257	160	Bamhori Deori
38	21	17	-	-	-	108	62	46	Rodha
20	11	9	23	11	12	23	16	7	Karhaiya
-	-	-	-	-	-	5	4	1	Kekdi
75	39	36	26	12	14	857	500	357	Thala

VILLAGE PRIMARY
C D Block -

Location code number	Name of Village	Illiterates			Total workers			Main workers		
		Persons	Males	Females	Persons	Males	Females	Persons	Males	Females
1	2	20	21	22	23	24	25	26	27	28
04175200	Shobhapur	343	149	194	250	163	87	239	161	78
04175300	Chhind	908	398	510	599	429	170	473	400	73
04175400	Keolari	53	21	32	28	27	1	11	11	-
04175500	Chirchita	74	29	45	53	45	8	25	25	-
04175600	Uradmau	404	151	253	287	223	64	153	138	15
04175700	Imjhiri	382	164	218	279	218	61	267	215	52
04175800	Bilgawan	119	49	70	127	108	19	125	107	18
04175900	Bamhori Basoda	430	186	244	243	186	57	204	171	33
04176000	Rahali	240	112	128	195	184	11	191	183	8
04176100	Kiragi Khurd	162	70	92	209	166	43	164	142	22
04176200	Sultanganj	432	180	252	355	251	104	281	233	48
04176300	Boras	1,027	463	564	1,048	724	324	848	704	144
04176400	Kakrua	192	90	102	190	162	28	178	154	24
04176500	Chouras	900	348	552	593	488	105	590	486	104
04176600	Banskheda	396	154	242	261	200	61	204	182	22
04176700	Andiya	390	161	229	382	281	101	312	260	52
04176800	Kelkachh	1,007	407	600	817	606	211	809	601	208
04176900	Barbatpur	39	18	21	76	68	8	46	46	-
04177000	Chandpura	106	46	60	114	84	30	53	52	1
04177100	Silari Kalan	437	195	242	454	309	145	377	291	86
04177200	Bisawadi	163	68	95	145	129	16	141	125	16
04177300	Chikali	168	60	108	153	112	41	153	112	41
04177400	Ghana Tunda	151	79	72	160	148	12	158	147	11
04177500	Satehari	394	170	224	360	340	20	332	323	9
04177600	Kalhedi Khurd	96	45	51	67	61	6	67	61	6
04177700	Kirgi Kalan	285	127	158	244	189	55	217	172	45
04177800	Chhikra	295	131	164	195	149	46	162	134	28
04177900	Mankapur	170	59	111	208	135	73	179	125	54
04178000	Gerua	6	2	4	6	5	1	6	5	1
04178100	Ramkhiriya	380	149	231	337	316	21	324	313	11
04178200	Bingha	364	144	220	329	255	74	235	226	9
04178300	Bhopatpur	280	121	159	210	181	29	101	94	7
04178400	Kaniwada	726	285	441	761	522	239	606	455	151
04178500	Barah Kalan	377	141	236	285	273	12	279	270	9
04178600	Anghora	1,002	440	562	626	523	103	579	513	66
04178700	Mothagaon	340	159	181	332	254	78	282	234	48
04178800	Patai	506	215	291	371	341	30	371	341	30
04178900	Kekda	932	370	562	667	433	234	427	395	32
04179000	Kumhadi	149	51	98	124	88	36	92	86	6
04179100	Saikheda	340	132	208	239	204	35	198	192	6
04179200	Sagar	48	15	33	47	31	16	33	29	4
04179300	Jam	39	13	26	40	38	2	38	38	-
04179400	Poniya	101	39	62	64	55	9	52	52	-
04179500	Panjara	348	139	209	418	290	128	282	274	8
04179600	Murpar	52	26	26	45	38	7	40	38	2
04179700	Badgawan Kalan	65	28	37	58	38	20	52	36	16
04179800	Pipaliya Kalan	458	202	256	334	245	89	252	222	30
04179900	Udaka	155	68	87	103	82	21	77	76	1
04180000	Konda Deori	116	53	63	158	85	73	94	84	10
04180100	Budhanwada	278	126	152	334	205	129	218	200	18
04180200	Mohad Paplai	311	123	188	241	202	39	234	198	36
04180300	Alanpur	271	116	155	218	114	104	218	114	104
04180400	Kasba Deori	3,257	1,394	1,863	2,673	2,231	442	2,476	2,106	370
04180500	Anghori	17	7	10	9	6	3	6	6	-
04180600	Bamhori Deori	341	148	193	236	196	40	192	188	4
04180700	Rodha	70	33	37	62	47	15	59	47	12
04180800	Karhaiya	22	8	14	18	11	7	18	11	7
04180900	Kekdi	4	2	2	2	2	-	2	2	-
04181000	Thala	462	190	272	500	363	137	411	338	73

CENSUS ABSTRACT
Udaipura

Industrial category of main workers													
Cultivators			Agricultural labourers			Household industry workers			Other workers				
Persons	Males	Females	Persons	Males	Females	Persons	Males	Females	Persons	Males	Females	Name of Village	
29	30	31	32	33	34	35	36	37	38	39	40	2	
49	42	7	175	107	68	-	-	-	15	12	3	Shobhapur	
241	211	30	106	89	17	3	2	1	123	98	25	Chhind	
10	10	-	-	-	-	-	-	-	1	1	-	Keolari	
22	22	-	-	-	-	-	-	-	3	3	-	Chirchita	
87	86	1	26	14	12	5	5	-	35	33	2	Uradmau	
145	132	13	104	68	36	6	3	3	12	12	-	Imjhiri	
50	50	-	72	54	18	2	2	-	1	1	-	Bilgawan	
104	98	6	50	31	19	4	1	3	46	41	5	Bamhori Basoda	
83	82	1	90	85	5	-	-	-	18	16	2	Rahali	
103	102	1	43	25	18	-	-	-	18	15	3	Kiragi Khurd	
163	146	17	68	50	18	2	1	1	48	36	12	Sultanganj	
297	271	26	479	368	111	3	3	-	69	62	7	Boras	
76	74	2	91	70	21	-	-	-	11	10	1	Kakrua	
256	250	6	279	185	94	4	4	-	51	47	4	Chouras	
145	133	12	29	26	3	26	19	7	4	4	-	Banskheda	
181	176	5	69	40	29	21	14	7	41	30	11	Andiya	
308	303	5	457	261	196	7	6	1	37	31	6	Kelkachh	
42	42	-	-	-	-	-	-	-	4	4	-	Barbatpur	
49	48	1	2	2	-	-	-	-	2	2	-	Chandpura	
91	88	3	180	120	60	31	27	4	75	56	19	Silari Kalan	
90	90	-	34	20	14	3	1	2	14	14	-	Bisawadi	
66	65	1	76	39	37	7	4	3	4	4	-	Chikali	
87	85	2	63	56	7	-	-	-	8	6	2	Ghana Tunda	
178	176	2	111	110	1	5	4	1	38	33	5	Satehari	
52	52	-	12	6	6	-	-	-	3	3	-	Kalhedi Khurd	
89	89	-	90	52	38	8	6	2	30	25	5	Kirgi Kalan	
54	50	4	92	73	19	3	3	-	13	8	5	Chhikra	
60	53	7	98	56	42	10	7	3	11	9	2	Mankapur	
6	5	1	-	-	-	-	-	-	-	-	-	Gerua	
194	192	2	77	75	2	20	18	2	33	28	5	Ramkhiriya	
155	154	1	44	41	3	13	9	4	23	22	1	Bingha	
71	68	3	19	18	1	3	3	-	8	5	3	Bhopatpur	
181	175	6	371	238	133	21	12	9	33	30	3	Kaniwada	
159	158	1	97	90	7	6	6	-	17	16	1	Barah Kalan	
192	188	4	309	258	51	34	27	7	44	40	4	Anghora	
179	157	22	92	69	23	6	4	2	5	4	1	Mothagaon	
115	110	5	229	207	22	3	3	-	24	21	3	Patai	
262	247	15	135	122	13	5	5	-	25	21	4	Kekda	
54	54	-	37	31	6	-	-	-	1	1	-	Kumhadi	
130	128	2	56	52	4	-	-	-	12	12	-	Saikheda	
23	20	3	7	6	1	-	-	-	3	3	-	Sagar	
19	19	-	14	14	-	-	-	-	5	5	-	Jam	
29	29	-	21	21	-	-	-	-	2	2	-	Poniya	
149	148	1	87	84	3	1	1	-	45	41	4	Panjara	
20	20	-	20	18	2	-	-	-	-	-	-	Murpar	
14	13	1	29	19	10	-	-	-	9	4	5	Badgawan Kalan	
119	116	3	118	91	27	4	4	-	11	11	-	Pipaliya Kalan	
56	55	1	18	18	-	-	-	-	3	3	-	Udaka	
31	26	5	59	54	5	1	1	-	3	3	-	Konda Deori	
44	42	2	135	127	8	20	14	6	19	17	2	Budhanwada	
40	39	1	163	131	32	1	1	-	30	27	3	Mohad Paplai	
9	6	3	207	107	100	1	-	1	1	1	-	Alanpur	
402	381	21	290	212	78	46	31	15	1,738	1,482	256	Kasba Deori	
1	1	-	5	5	-	-	-	-	-	-	-	Anghori	
57	57	-	96	96	-	7	7	-	32	28	4	Bamhori Deori	
21	21	-	36	24	12	-	-	-	2	2	-	Rodha	
2	2	-	15	8	7	-	-	-	1	1	-	Karhaiya	
2	2	-	-	-	-	-	-	-	-	-	-	Kekdi	
227	203	24	154	108	46	4	4	-	26	23	3	Thala	

VILLAGE PRIMARY
C D Block -

Location code number	Name of Village	Marginal workers			Industrial category					
					Cultivators			Agricultural labourers		
		Persons	Males	Females	Persons	Males	Females	Persons	Males	Females
1	2	41	42	43	44	45	46	47	48	49
04175200	Shobhapur	11	2	9	7	-	7	4	2	2
04175300	Chhind	126	29	97	20	6	14	73	16	57
04175400	Keolari	17	16	1	1	1	-	16	15	1
04175500	Chirchita	28	20	8	-	-	-	28	20	8
04175600	Uradmau	134	85	49	2	2	-	126	79	47
04175700	Imjhiri	12	3	9	1	1	-	11	2	9
04175800	Bilgawan	2	1	1	1	1	-	1	-	1
04175900	Bamhori Basoda	39	15	24	5	1	4	23	3	20
04176000	Rahali	4	1	3	-	-	-	4	1	3
04176100	Kiragi Khurd	45	24	21	19	12	7	25	11	14
04176200	Sultanganj	74	18	56	25	5	20	43	8	35
04176300	Boras	200	20	180	52	4	48	142	13	129
04176400	Kakrua	12	8	4	-	-	-	11	7	4
04176500	Chouras	3	2	1	-	-	-	2	1	1
04176600	Banskheda	57	18	39	10	4	6	37	13	24
04176700	Andiya	70	21	49	1	-	1	69	21	48
04176800	Kelkachh	8	5	3	-	-	-	8	5	3
04176900	Barbatpur	30	22	8	-	-	-	30	22	8
04177000	Chandpura	61	32	29	5	1	4	55	30	25
04177100	Silari Kalan	77	18	59	24	8	16	39	8	31
04177200	Bisawadi	4	4	-	1	1	-	3	3	-
04177300	Chikali	-	-	-	-	-	-	-	-	-
04177400	Ghana Tunda	2	1	1	1	-	1	1	1	-
04177500	Satehari	28	17	11	1	1	-	24	14	10
04177600	Kalhedi Khurd	-	-	-	-	-	-	-	-	-
04177700	Kirgi Kalan	27	17	10	11	10	1	14	5	9
04177800	Chhikra	33	15	18	5	4	1	27	11	16
04177900	Mankapur	29	10	19	-	-	-	24	9	15
04178000	Gerua	-	-	-	-	-	-	-	-	-
04178100	Ramkhiriya	13	3	10	1	-	1	9	3	6
04178200	Bingha	94	29	65	1	1	-	89	24	65
04178300	Bhopatpur	109	87	22	7	3	4	96	79	17
04178400	Kaniwada	155	67	88	20	3	17	134	63	71
04178500	Barah Kalan	6	3	3	4	2	2	-	-	-
04178600	Anghora	47	10	37	7	4	3	38	6	32
04178700	Mothagaon	50	20	30	30	14	16	20	6	14
04178800	Patai	-	-	-	-	-	-	-	-	-
04178900	Kekda	240	38	202	97	14	83	136	21	115
04179000	Kumhadi	32	2	30	11	-	11	21	2	19
04179100	Saikheda	41	12	29	-	-	-	41	12	29
04179200	Sagar	14	2	12	5	-	5	2	1	1
04179300	Jam	2	-	2	-	-	-	2	-	2
04179400	Poniya	12	3	9	1	-	1	7	3	4
04179500	Panjara	136	16	120	35	2	33	101	14	87
04179600	Murpar	5	-	5	-	-	-	5	-	5
04179700	Badgawan Kalan	6	2	4	-	-	-	6	2	4
04179800	Pipaliya Kalan	82	23	59	3	2	1	79	21	58
04179900	Udaka	26	6	20	-	-	-	26	6	20
04180000	Konda Deori	64	1	63	11	-	11	53	1	52
04180100	Budhanwada	116	5	111	2	-	2	114	5	109
04180200	Mohad Paplai	7	4	3	1	1	-	4	1	3
04180300	Alanpur	-	-	-	-	-	-	-	-	-
04180400	Kasba Deori	197	125	72	6	6	-	28	11	17
04180500	Anghori	3	-	3	-	-	-	3	-	3
04180600	Bamhori Deori	44	8	36	6	3	3	32	5	27
04180700	Rodha	3	-	3	3	-	3	-	-	-
04180800	Karhaiya	-	-	-	-	-	-	-	-	-
04180900	Kekdi	-	-	-	-	-	-	-	-	-
04181000	Thala	89	25	64	44	12	32	36	7	29

CENSUS ABSTRACT
Udaipura

of marginal workers

Household industry workers			Other workers			Non-workers			Name of Village	Location code number
Persons	Males	Females	Persons	Males	Females	Persons	Males	Females		
50	51	52	53	54	55	56	57	58	2	1
-	-	-	-	-	-	347	143	204	Shobhapur	04175200
-	-	-	33	7	26	901	346	555	Chhind	04175300
-	-	-	-	-	-	88	32	56	Keolari	04175400
-	-	-	-	-	-	123	47	76	Chirchita	04175500
4	2	2	2	2	-	559	213	346	Uradmau	04175600
-	-	-	-	-	-	515	211	304	Imjhiri	04175700
-	-	-	-	-	-	302	110	192	Bilgawan	04175800
1	1	-	10	10	-	469	203	266	Bamhori Basoda	04175900
-	-	-	-	-	-	683	275	408	Rahali	04176000
-	-	-	1	1	-	280	104	176	Kiragi Khurd	04176100
-	-	-	6	5	1	527	213	314	Sultanganj	04176200
1	-	1	5	3	2	1,516	680	836	Boras	04176300
-	-	-	1	1	-	367	133	234	Kakrua	04176400
-	-	-	1	1	-	1,210	452	758	Chouras	04176500
10	1	9	-	-	-	472	167	305	Banskheda	04176600
-	-	-	-	-	-	483	186	297	Andiya	04176700
-	-	-	-	-	-	1,107	425	682	Kelkachh	04176800
-	-	-	-	-	-	157	65	92	Barbatpur	04176900
-	-	-	1	1	-	163	68	95	Chandpura	04177000
1	1	-	13	1	12	594	253	341	Silari Kalan	04177100
-	-	-	-	-	-	352	135	217	Bisawadi	04177200
-	-	-	-	-	-	241	83	158	Chikali	04177300
-	-	-	-	-	-	414	169	245	Ghana Tunda	04177400
1	1	-	2	1	1	787	261	526	Satehari	04177500
-	-	-	-	-	-	180	77	103	Kalhedi Khurd	04177600
1	1	-	1	1	-	384	148	236	Kirgi Kalan	04177700
-	-	-	1	-	1	374	141	233	Chhikra	04177800
-	-	-	5	1	4	261	115	146	Mankapur	04177900
-	-	-	-	-	-	18	9	9	Gerua	04178000
2	-	2	1	-	1	850	323	527	Ramkhiriya	04178100
-	-	-	4	4	-	584	220	364	Bingha	04178200
5	5	-	1	-	1	523	215	308	Bhopatpur	04178300
-	-	-	1	1	-	1,213	526	687	Kaniwada	04178400
-	-	-	2	1	1	660	231	429	Barah Kalan	04178500
-	-	-	2	-	2	1,324	494	830	Anghora	04178600
-	-	-	-	-	-	531	242	289	Mothagaon	04178700
-	-	-	-	-	-	801	304	497	Patai	04178800
-	-	-	7	3	4	936	411	525	Kekda	04178900
-	-	-	-	-	-	207	83	124	Kumhadi	04179000
-	-	-	-	-	-	490	171	319	Saikheda	04179100
-	-	-	7	1	6	68	26	42	Sagar	04179200
-	-	-	-	-	-	100	37	63	Jam	04179300
-	-	-	4	-	4	144	55	89	Poniya	04179400
-	-	-	-	-	-	595	248	347	Panjara	04179500
-	-	-	-	-	-	68	33	35	Murpar	04179600
-	-	-	-	-	-	87	34	53	Badgawan Kalan	04179700
-	-	-	-	-	-	510	208	302	Pipaliya Kalan	04179800
-	-	-	-	-	-	163	57	106	Udaka	04179900
-	-	-	-	-	-	168	95	73	Konda Deori	04180000
-	-	-	-	-	-	446	214	232	Budhanwada	04180100
1	1	-	1	1	-	564	212	352	Mohad Paplai	04180200
-	-	-	-	-	-	239	123	116	Alanpur	04180300
3	2	1	160	106	54	6,173	2,473	3,700	Kasba Deori	04180400
-	-	-	-	-	-	13	4	9	Anghori	04180500
2	-	2	4	-	4	522	209	313	Bamhori Deori	04180600
-	-	-	-	-	-	116	48	68	Rodha	04180700
-	-	-	-	-	-	27	13	14	Karhaiya	04180800
-	-	-	-	-	-	7	4	3	Kekdi	04180900
3	2	1	6	4	2	819	327	492	Thala	04181000

VILLAGE PRIMARY
C D Block -

Location code number	Name of Village	Area of Village in hectares	Number of households	Total population (including institutional and houseless population)			Population in the age-group 0-6		
				Persons	Males	Females	Persons	Males	Females
1	2	3	4	5	6	7	8	9	10
04181100	Dighawan	855.0	492	2,810	1,453	1,357	521	252	269
04181200	Pipaliya Khurd	350.0	75	412	214	198	79	38	41
04181300	Rampura	479.0	180	1,175	637	538	207	123	84
04181400	Richhawar	713.0	196	1,177	609	568	230	109	121
04181500	Naya Kheda	877.0	310	1,611	865	746	282	137	145
04181600	Timrawan	1,135.0	352	2,002	1,076	926	362	190	172
04181700	Sadrai	405.0	174	1,127	594	533	248	130	118
04181800	Gahlawan	573.0	183	1,009	544	465	145	73	72
04181900	Khireti	329.0	147	781	402	379	111	54	57
04182000	Aliwada	358.0	392	2,098	1,121	977	317	162	155
04182100	Barkhedi	120.0	16	97	48	49	17	6	11
04182200	Gorakhpur	923.0	442	2,225	1,171	1,054	384	205	179
04182300	Junapani	219.0	20	107	59	48	30	19	11
04182400	Dungariya	241.0	86	454	238	216	112	61	51
04182500	Bilgawan	173.0	53	265	141	124	43	18	25
04182600	Unchakheda	385.0	57	303	157	146	59	31	28
04182700	Berkhedi	538.0	130	661	342	319	142	77	65
04182800	Simariya	99.0	29	153	75	78	24	10	14
04182900	Kukra	224.0	80	454	245	209	91	47	44
04183000	Samnapur	163.0	32	168	93	75	24	19	5
04183100	Barkhada	329.0	140	735	416	319	99	58	41
04183200	Rabara	147.0	40	240	129	111	51	26	25
04183300	Katak	86.0	91	581	296	285	99	55	44
04183400	Hathidol	130.0	134	750	370	380	179	83	96
04183500	Dogra	255.0	40	225	110	115	50	24	26
04183600	Jamaniya Khurd	162.0	87	376	206	170	60	29	31
04183700	Mehgawan	155.0	45	243	131	112	52	28	24
04183800	Padrai Khurd	234.0	86	523	270	253	88	45	43
04183900	Badgawan Khurd	152.0	27	142	76	66	34	21	13
04184000	Cheekli	319.0	97	597	328	269	85	54	31
04184100	Khamariya	347.0	66	415	219	196	76	41	35
04184200	Imaliya	65.0	34	228	105	123	52	25	27
04184300	Koda Jamaniya	338.0	87	640	334	306	118	57	61
04184400	Sahajpuri	316.0	50	320	171	149	72	36	36
04184500	Karhaiya Kalan	305.0	104	554	293	261	88	44	44
04184600	Ghuarpur	300.0	95	548	290	258	82	40	42
04184700	Khaparkheda	388.0	50	311	165	146	49	24	25
04184800	Itua	414.0	114	778	421	357	144	80	64
04184900	Noorjahanganj	505.0	62	421	216	205	102	50	52
04185000	Kheruya	245.0	35	214	107	107	35	22	13
04185100	Padrai Kalan	866.0	233	1,465	749	716	261	133	128
04185200	Balharpur	53.0		----------Un-inhabited----------					

CENSUS ABSTRACT

Udaipura

Scheduled Castes popuation			Scheduled Tribes population			Literates			
Persons	Males	Females	Persons	Males	Females	Persons	Males	Females	Name of Village
11	12	13	14	15	16	17	18	19	2
450	228	222	25	11	14	1,584	995	589	Dighawan
52	26	26	-	-	-	224	149	75	Pipaliya Khurd
132	73	59	-	-	-	614	408	206	Rampura
115	64	51	11	7	4	469	336	133	Richhawar
81	44	37	3	2	1	925	576	349	Naya Kheda
200	103	97	294	169	125	1,063	685	378	Timrawan
227	121	106	161	90	71	672	392	280	Sadrai
163	88	75	16	9	7	581	377	204	Gahlawan
108	55	53	19	9	10	593	336	257	Khireti
386	207	179	137	70	67	1,217	789	428	Aliwada
52	25	27	45	23	22	62	38	24	Barkhedi
539	292	247	369	187	182	1,304	786	518	Gorakhpur
32	18	14	70	39	31	45	28	17	Junapani
13	6	7	377	196	181	163	110	53	Dungariya
82	41	41	-	-	-	123	84	39	Bilgawan
14	7	7	240	124	116	85	54	31	Unchakheda
129	64	65	319	159	160	425	233	192	Berkhedi
8	6	2	84	39	45	109	62	47	Simariya
7	4	3	379	203	176	276	170	106	Kukra
28	18	10	97	52	45	108	58	50	Samnapur
92	52	40	113	79	34	541	324	217	Barkhada
-	-	-	213	113	100	136	89	47	Rabara
131	70	61	346	174	172	286	174	112	Katak
32	15	17	690	341	349	201	132	69	Hathidol
55	22	33	38	22	16	95	63	32	Dogra
41	28	13	8	5	3	222	153	69	Jamaniya Khurd
89	53	36	53	25	28	153	87	66	Mehgawan
74	41	33	54	29	25	355	210	145	Padrai Khurd
11	7	4	96	50	46	75	47	28	Badgawan Khurd
83	44	39	146	81	65	313	204	109	Cheekli
26	11	15	72	37	35	220	141	79	Khamariya
84	38	46	127	60	67	76	37	39	Imaliya
54	29	25	167	84	83	356	216	140	Koda Jamaniya
58	32	26	37	18	19	118	77	41	Sahajpuri
101	55	46	89	43	46	266	168	98	Karhaiya Kalan
87	37	50	138	70	68	270	176	94	Ghuarpur
40	19	21	56	28	28	172	115	57	Khaparkheda
222	118	104	284	150	134	339	244	95	Itua
167	80	87	135	73	62	189	119	70	Noorjahanganj
41	19	22	49	26	23	156	75	81	Kheruya
534	269	265	57	28	29	801	479	322	Padrai Kalan
			----------Un-inhabited----------						Balharpur

VILLAGE PRIMARY
C D Block -

Location code number	Name of Village	Illiterates			Total workers			Main workers		
		Persons	Males	Females	Persons	Males	Females	Persons	Males	Females
1	2	20	21	22	23	24	25	26	27	28
04181100	Dighawan	1,226	458	768	1,014	692	322	837	653	184
04181200	Pipaliya Khurd	188	65	123	213	122	91	160	112	48
04181300	Rampura	561	229	332	467	320	147	349	308	41
04181400	Richhawar	708	273	435	537	342	195	309	274	35
04181500	Naya Kheda	686	289	397	698	451	247	600	412	188
04181600	Timrawan	939	391	548	896	553	343	714	526	188
04181700	Sadrai	455	202	253	586	331	255	499	318	181
04181800	Gahlawan	428	167	261	451	300	151	322	267	55
04181900	Khireti	188	66	122	279	216	63	248	206	42
04182000	Aliwada	881	332	549	807	600	207	559	526	33
04182100	Barkhedi	35	10	25	31	26	5	31	26	5
04182200	Gorakhpur	921	385	536	740	567	173	513	469	44
04182300	Junapani	62	31	31	50	30	20	33	25	8
04182400	Dungariya	291	128	163	239	135	104	178	120	58
04182500	Bilgawan	142	57	85	135	81	54	134	81	53
04182600	Unchakheda	218	103	115	146	84	62	144	84	60
04182700	Berkhedi	236	109	127	329	191	138	186	147	39
04182800	Simariya	44	13	31	86	50	36	83	50	33
04182900	Kukra	178	75	103	244	138	106	225	135	90
04183000	Samnapur	60	35	25	102	53	49	90	48	42
04183100	Barkhada	194	92	102	361	224	137	307	213	94
04183200	Rabara	104	40	64	140	77	63	127	73	54
04183300	Katak	295	122	173	334	165	169	270	158	112
04183400	Hathidol	549	238	311	435	216	219	257	167	90
04183500	Dogra	130	47	83	65	57	8	64	57	7
04183600	Jamaniya Khurd	154	53	101	131	118	13	119	114	5
04183700	Mehgawan	90	44	46	78	71	7	73	67	6
04183800	Padrai Khurd	168	60	108	208	159	49	189	159	30
04183900	Badgawan Khurd	67	29	38	64	37	27	43	37	6
04184000	Cheekli	284	124	160	202	153	49	201	152	49
04184100	Khamariya	195	78	117	199	125	74	199	125	74
04184200	Imaliya	152	68	84	108	61	47	108	61	47
04184300	Koda Jamaniya	284	118	166	209	159	50	162	154	8
04184400	Sahajpuri	202	94	108	87	82	5	82	82	-
04184500	Karhaiya Kalan	288	125	163	158	137	21	132	130	2
04184600	Ghuarpur	278	114	164	172	146	26	170	146	24
04184700	Khaparkheda	139	50	89	89	82	7	89	82	7
04184800	Itua	439	177	262	316	220	96	222	214	8
04184900	Noorjahanganj	232	97	135	172	99	73	114	91	23
04185000	Kheruya	58	32	26	78	59	19	56	54	2
04185100	Padrai Kalan	664	270	394	553	406	147	553	406	147
04185200	Balharpur				----------Un-inhabited----------					

CENSUS ABSTRACT
Udaipura

Industrial category of main workers													
Cultivators			Agricultural labourers			Household industry workers			Other workers				
Persons	Males	Females	Persons	Males	Females	Persons	Males	Females	Persons	Males	Females	Name of Village	
29	30	31	32	33	34	35	36	37	38	39	40	2	
318	293	25	387	249	138	50	37	13	82	74	8	Dighawan	
68	54	14	83	50	33	-	-	-	9	8	1	Pipaliya Khurd	
180	176	4	160	124	36	2	2	-	7	6	1	Rampura	
214	201	13	63	46	17	1	1	-	31	26	5	Richhawar	
305	206	99	229	157	72	36	23	13	30	26	4	Naya Kheda	
223	185	38	409	279	130	45	34	11	37	28	9	Timrawan	
268	169	99	215	135	80	4	4	-	12	10	2	Sadrai	
121	116	5	164	120	44	12	7	5	25	24	1	Gahlawan	
116	110	6	61	33	28	20	15	5	51	48	3	Khireti	
223	217	6	213	200	13	25	21	4	98	88	10	Aliwada	
11	10	1	9	8	1	-	-	-	11	8	3	Barkhedi	
157	152	5	117	106	11	17	10	7	222	201	21	Gorakhpur	
21	18	3	7	6	1	-	-	-	5	1	4	Junapani	
59	45	14	103	66	37	-	-	-	16	9	7	Dungariya	
66	43	23	62	35	27	6	3	3	-	-	-	Bilgawan	
93	54	39	51	30	21	-	-	-	-	-	-	Unchakheda	
118	99	19	55	38	17	4	3	1	9	7	2	Berkhedi	
33	23	10	45	25	20	4	1	3	1	1	-	Simariya	
133	84	49	92	51	41	-	-	-	-	-	-	Kukra	
29	14	15	50	25	25	7	6	1	4	3	1	Samnapur	
129	91	38	108	67	41	19	13	6	51	42	9	Barkhada	
80	48	32	47	25	22	-	-	-	-	-	-	Rabara	
92	72	20	161	74	87	8	5	3	9	7	2	Katak	
138	102	36	108	57	51	-	-	-	11	8	3	Hathidol	
30	29	1	26	23	3	6	3	3	2	2	-	Dogra	
73	73	-	31	29	2	7	5	2	8	7	1	Jamaniya Khurd	
35	35	-	25	25	-	11	5	6	2	2	-	Mehgawan	
87	82	5	87	64	23	13	12	1	2	1	1	Padrai Khurd	
27	23	4	15	13	2	-	-	-	1	1	-	Badgawan Khurd	
77	76	1	101	56	45	1	1	-	22	19	3	Cheekli	
89	89	-	96	25	71	5	3	2	9	8	1	Khamariya	
38	38	-	69	22	47	-	-	-	1	1	-	Imaliya	
116	111	5	42	39	3	1	1	-	3	3	-	Koda Jamaniya	
38	38	-	40	40	-	-	-	-	4	4	-	Sahajpuri	
43	43	-	66	64	2	7	7	-	16	16	-	Karhaiya Kalan	
97	94	3	63	46	17	2	1	1	8	5	3	Ghuarpur	
63	60	3	23	19	4	-	-	-	3	3	-	Khaparkheda	
115	113	2	99	94	5	1	1	-	7	6	1	Itua	
29	27	2	78	59	19	1	1	-	6	4	2	Noorjahanganj	
29	28	1	22	21	1	-	-	-	5	5	-	Kheruya	
301	212	89	241	186	55	1	1	-	10	7	3	Padrai Kalan	
				----------Un-inhabited----------								Balharpur	

VILLAGE PRIMARY
C D Block -

Location code number	Name of Village	Marginal workers			Industrial category					
					Cultivators			Agricultural labourers		
		Persons	Males	Females	Persons	Males	Females	Persons	Males	Females
1	2	41	42	43	44	45	46	47	48	49
04181100	Dighawan	177	39	138	80	22	58	85	13	72
04181200	Pipaliya Khurd	53	10	43	31	6	25	21	3	18
04181300	Rampura	118	12	106	79	7	72	38	4	34
04181400	Richhawar	228	68	160	127	30	97	98	37	61
04181500	Naya Kheda	98	39	59	41	14	27	51	22	29
04181600	Timrawan	182	27	155	57	16	41	116	9	107
04181700	Sadrai	87	13	74	45	7	38	39	6	33
04181800	Gahlawan	129	33	96	38	10	28	87	20	67
04181900	Khireti	31	10	21	21	7	14	7	2	5
04182000	Aliwada	248	74	174	43	27	16	177	37	140
04182100	Barkhedi	-	-	-	-	-	-	-	-	-
04182200	Gorakhpur	227	98	129	29	13	16	44	19	25
04182300	Junapani	17	5	12	9	-	9	3	3	-
04182400	Dungariya	61	15	46	28	6	22	26	6	20
04182500	Bilgawan	1	-	1	1	-	1	-	-	-
04182600	Unchakheda	2	-	2	-	-	-	2	-	2
04182700	Berkhedi	143	44	99	47	8	39	92	33	59
04182800	Simariya	3	-	3	-	-	-	3	-	3
04182900	Kukra	19	3	16	1	-	1	18	3	15
04183000	Samnapur	12	5	7	6	3	3	2	1	1
04183100	Barkhada	54	11	43	29	6	23	19	5	14
04183200	Rabara	13	4	9	3	-	3	10	4	6
04183300	Katak	64	7	57	1	1	-	63	6	57
04183400	Hathidol	178	49	129	98	30	68	78	19	59
04183500	Dogra	1	-	1	-	-	-	1	-	1
04183600	Jamaniya Khurd	12	4	8	2	2	-	10	2	8
04183700	Mehgawan	5	4	1	4	4	-	1	-	1
04183800	Padrai Khurd	19	-	19	7	-	7	11	-	11
04183900	Badgawan Khurd	21	-	21	8	-	8	13	-	13
04184000	Cheekli	1	1	-	-	-	-	-	-	-
04184100	Khamariya	-	-	-	-	-	-	-	-	-
04184200	Imaliya	-	-	-	-	-	-	-	-	-
04184300	Koda Jamaniya	47	5	42	29	1	28	16	2	14
04184400	Sahajpuri	5	-	5	-	-	-	5	-	5
04184500	Karhaiya Kalan	26	7	19	7	3	4	16	3	13
04184600	Ghuarpur	2	-	2	-	-	-	2	-	2
04184700	Khaparkheda	-	-	-	-	-	-	-	-	-
04184800	Itua	94	6	88	30	3	27	64	3	61
04184900	Noorjahanganj	58	8	50	10	2	8	48	6	42
04185000	Kheruya	22	5	17	1	1	-	21	4	17
04185100	Padrai Kalan	-	-	-	-	-	-	-	-	-
04185200	Balharpur	----------Un-inhabited----------								

CENSUS ABSTRACT
Udaipura

of marginal workers

Household industry workers			Other workers			Non-workers			Name of Village	Location code number
Persons	Males	Females	Persons	Males	Females	Persons	Males	Females		
50	51	52	53	54	55	56	57	58	2	1
8	2	6	4	2	2	1,796	761	1,035	Dighawan	04181100
-	-	-	1	1	-	199	92	107	Pipaliya Khurd	04181200
-	-	-	1	1	-	708	317	391	Rampura	04181300
-	-	-	3	1	2	640	267	373	Richhawar	04181400
6	3	3	-	-	-	913	414	499	Naya Kheda	04181500
7	1	6	2	1	1	1,106	523	583	Timrawan	04181600
3	-	3	-	-	-	541	263	278	Sadrai	04181700
1	-	1	3	3	-	558	244	314	Gahlawan	04181800
1	-	1	2	1	1	502	186	316	Khireti	04181900
7	1	6	21	9	12	1,291	521	770	Aliwada	04182000
-	-	-	-	-	-	66	22	44	Barkhedi	04182100
4	2	2	150	64	86	1,485	604	881	Gorakhpur	04182200
-	-	-	5	2	3	57	29	28	Junapani	04182300
-	-	-	7	3	4	215	103	112	Dungariya	04182400
-	-	-	-	-	-	130	60	70	Bilgawan	04182500
-	-	-	-	-	-	157	73	84	Unchakheda	04182600
1	1	-	3	2	1	332	151	181	Berkhedi	04182700
-	-	-	-	-	-	67	25	42	Simariya	04182800
-	-	-	-	-	-	210	107	103	Kukra	04182900
2	-	2	2	1	1	66	40	26	Samnapur	04183000
4	-	4	2	-	2	374	192	182	Barkhada	04183100
-	-	-	-	-	-	100	52	48	Rabara	04183200
-	-	-	-	-	-	247	131	116	Katak	04183300
-	-	-	2	-	2	315	154	161	Hathidol	04183400
-	-	-	-	-	-	160	53	107	Dogra	04183500
-	-	-	-	-	-	245	88	157	Jamaniya Khurd	04183600
-	-	-	-	-	-	165	60	105	Mehgawan	04183700
1	-	1	-	-	-	315	111	204	Padrai Khurd	04183800
-	-	-	-	-	-	78	39	39	Badgawan Khurd	04183900
1	1	-	-	-	-	395	175	220	Cheekli	04184000
-	-	-	-	-	-	216	94	122	Khamariya	04184100
-	-	-	-	-	-	120	44	76	Imaliya	04184200
-	-	-	2	2	-	431	175	256	Koda Jamaniya	04184300
-	-	-	-	-	-	233	89	144	Sahajpuri	04184400
2	-	2	1	1	-	396	156	240	Karhaiya Kalan	04184500
-	-	-	-	-	-	376	144	232	Ghuarpur	04184600
-	-	-	-	-	-	222	83	139	Khaparkheda	04184700
-	-	-	-	-	-	462	201	261	Itua	04184800
-	-	-	-	-	-	249	117	132	Noorjahanganj	04184900
-	-	-	-	-	-	136	48	88	Kheruya	04185000
-	-	-	-	-	-	912	343	569	Padrai Kalan	04185100
			----------Un-inhabited----------						Balharpur	04185200

URBAN PRIMARY

Location code number	Name of Town/ Ward	Area of Town/ Ward in square Kilometre	Number of households	Total population (including institutional and houseless population)			Population in the age-group 0-6		
				Persons	Males	Females	Persons	Males	Females
1	2	3	4	5	6	7	8	9	10
43402000	**Sanchi (NP)**	**14.4**	**1,230**	**6,784**	**3,598**	**3,186**	**1,064**	**544**	**520**
0001	Ward No. 1		75	434	226	208	63	34	29
0002	Ward No. 2		77	420	217	203	66	30	36
0003	Ward No. 3		95	495	260	235	78	36	42
0004	Ward No. 4		101	539	285	254	94	47	47
0005	Ward No. 5		90	432	232	200	68	35	33
0006	Ward No. 6		91	505	269	236	90	45	45
0007	Ward No. 7		70	446	229	217	79	45	34
0008	Ward No. 8		54	361	202	159	38	23	15
0009	Ward No. 9		64	391	210	181	63	38	25
0010	Ward No. 10		70	420	221	199	69	40	29
0011	Ward No. 11		68	404	214	190	71	32	39
0012	Ward No. 12		75	502	280	222	87	42	45
0013	Ward No. 13		128	597	307	290	99	50	49
0014	Ward No. 14		86	433	230	203	49	26	23
0015	Ward No. 15		86	405	216	189	50	21	29
43404000	**Raisen (M)**	**19.08**	**6,432**	**35,702**	**18,806**	**16,896**	**5,671**	**2,960**	**2,711**
0001	Ward No. 1		254	1,611	838	773	293	163	130
0002	Ward No. 2		176	1,278	657	621	193	90	103
0003	Ward No. 3		271	1,662	849	813	279	160	119
0004	Ward No. 4		536	2,742	1,457	1,285	371	187	184
0005	Ward No. 5		211	1,182	620	562	190	97	93
0006	Ward No. 6		228	1,415	731	684	212	110	102
0007	Ward No. 7		272	1,549	826	723	232	120	112
0008	Ward No. 8		295	1,582	819	763	253	128	125
0009	Ward No. 9		569	2,951	1,567	1,384	480	268	212
0010	Ward No. 10		197	1,116	586	530	155	79	76
0011	Ward No. 11		418	2,182	1,142	1,040	346	169	177
0012	Ward No. 12		360	1,944	1,008	936	213	112	101
0013	Ward No. 13		478	2,443	1,316	1,127	342	161	181
0014	Ward No. 14		631	3,651	1,969	1,682	752	398	354
0015	Ward No. 15		431	2,108	1,093	1,015	268	149	119
0016	Ward No. 16		313	1,774	959	815	264	144	120
0017	Ward No. 17		236	1,361	721	640	249	129	120
0018	Ward No. 18		556	3,151	1,648	1,503	579	296	283
43403000	**Gairatganj (CT)**	**3.8**	**1,474**	**8,095**	**4,298**	**3,797**	**1,353**	**715**	**638**
0001	Ward No. 1		1,474	8,095	4,298	3,797	1,353	715	638
43401000	**Begamganj (M)**	**18.46**	**5,325**	**30,448**	**16,036**	**14,412**	**5,172**	**2,634**	**2,538**
0001	Ward No. 1		200	1,404	733	671	297	138	159
0002	Ward No. 2		435	2,582	1,347	1,235	414	214	200
0003	Ward No. 3		272	1,843	960	883	329	150	179
0004	Ward No. 4		257	1,504	807	697	244	126	118
0005	Ward No. 5		206	1,201	614	587	201	101	100
0006	Ward No. 6		197	1,285	670	615	191	103	88
0007	Ward No. 7		199	1,231	645	586	194	99	95
0008	Ward No. 8		225	1,325	683	642	290	158	132
0009	Ward No. 9		214	1,425	762	663	215	116	99
0010	Ward No. 10		264	1,490	779	711	236	121	115
0011	Ward No. 11		396	1,983	1,044	939	370	177	193
0012	Ward No. 12		347	1,742	954	788	323	182	141
0013	Ward No. 13		360	1,956	1,023	933	300	150	150
0014	Ward No. 14		265	1,541	802	739	298	154	144
0015	Ward No. 15		286	1,614	878	736	279	149	130
0016	Ward No. 16		296	1,525	802	723	263	116	147

PRIMARY CENSUS ABSTRACT

CENSUS ABSTRACT

Scheduled Castes population			Scheduled Tribes population			Literates			Name of Town/ Ward
Persons	Males	Females	Persons	Males	Females	Persons	Males	Females	
11	12	13	14	15	16	17	18	19	2
1,629	**854**	**775**	**113**	**54**	**59**	**4,484**	**2,688**	**1,796**	**Sanchi (NP)**
184	96	88	-	-	-	297	172	125	Ward No. 1
78	43	35	-	-	-	294	170	124	Ward No. 2
156	86	70	61	31	30	314	189	125	Ward No. 3
164	86	78	17	5	12	357	217	140	Ward No. 4
56	30	26	-	-	-	326	185	141	Ward No. 5
222	117	105	7	3	4	318	197	121	Ward No. 6
112	56	56	-	-	-	272	159	113	Ward No. 7
38	21	17	-	-	-	261	167	94	Ward No. 8
150	78	72	-	-	-	231	148	83	Ward No. 9
60	31	29	-	-	-	242	150	92	Ward No. 10
100	48	52	5	4	1	192	128	64	Ward No. 11
35	22	13	-	-	-	264	181	83	Ward No. 12
84	46	38	18	8	10	446	241	205	Ward No. 13
123	63	60	5	3	2	339	193	146	Ward No. 14
67	31	36	-	-	-	331	191	140	Ward No. 15
5,158	**2,794**	**2,364**	**1,385**	**698**	**687**	**23,266**	**13,416**	**9,850**	**Raisen (M)**
325	172	153	2	2	-	795	489	306	Ward No. 1
49	28	21	-	-	-	812	481	331	Ward No. 2
134	67	67	37	20	17	1,139	618	521	Ward No. 3
472	266	206	179	98	81	2,063	1,192	871	Ward No. 4
25	15	10	5	3	2	861	480	381	Ward No. 5
350	185	165	1	1	-	964	533	431	Ward No. 6
52	31	21	3	2	1	1,021	568	453	Ward No. 7
260	121	139	26	8	18	1,142	638	504	Ward No. 8
458	247	211	37	18	19	2,077	1,187	890	Ward No. 9
79	46	33	70	36	34	824	451	373	Ward No. 10
562	298	264	129	68	61	1,463	854	609	Ward No. 11
180	93	87	35	15	20	1,398	768	630	Ward No. 12
397	236	161	161	71	90	1,696	1,043	653	Ward No. 13
694	375	319	245	125	120	1,770	1,147	623	Ward No. 14
248	149	99	66	27	39	1,721	931	790	Ward No. 15
230	132	98	9	3	6	1,086	624	462	Ward No. 16
305	163	142	-	-	-	794	463	331	Ward No. 17
338	170	168	380	201	179	1,640	949	691	Ward No. 18
748	**413**	**335**	**161**	**82**	**79**	**5,694**	**3,242**	**2,452**	**Gairatganj (CT)**
748	413	335	161	82	79	5,694	3,242	2,452	Ward No. 1
3,665	**1,961**	**1,704**	**535**	**252**	**283**	**19,871**	**11,570**	**8,301**	**Begamganj (M)**
14	7	7	-	-	-	827	478	349	Ward No. 1
524	272	252	102	57	45	1,762	1,003	759	Ward No. 2
114	62	52	-	-	-	1,008	602	406	Ward No. 3
49	29	20	8	4	4	996	593	403	Ward No. 4
189	92	97	34	15	19	876	489	387	Ward No. 5
94	44	50	-	-	-	956	533	423	Ward No. 6
32	17	15	2	1	1	823	467	356	Ward No. 7
16	7	9	2	2	-	698	409	289	Ward No. 8
115	58	57	-	-	-	1,081	610	471	Ward No. 9
18	9	9	-	-	-	961	565	396	Ward No. 10
395	197	198	53	26	27	1,221	735	486	Ward No. 11
563	323	240	18	8	10	1,065	658	407	Ward No. 12
97	52	45	33	14	19	1,516	840	676	Ward No. 13
263	134	129	3	3	-	778	469	309	Ward No. 14
424	241	183	134	62	72	894	567	327	Ward No. 15
290	154	136	20	10	10	893	558	335	Ward No. 16

Location code number	Name of Town/ Ward	Illiterates			Total workers			Main workers		
		Persons	Males	Females	Persons	Males	Females	Persons	Males	Females
1	2	20	21	22	23	24	25	26	27	28
43402000	**Sanchi (NP)**	**2,300**	**910**	**1,390**	**1,862**	**1,539**	**323**	**1,482**	**1,305**	**177**
0001	Ward No. 1	137	54	83	143	108	35	119	92	27
0002	Ward No. 2	126	47	79	132	104	28	107	87	20
0003	Ward No. 3	181	71	110	117	104	13	106	95	11
0004	Ward No. 4	182	68	114	116	104	12	66	60	6
0005	Ward No. 5	106	47	59	128	105	23	112	98	14
0006	Ward No. 6	187	72	115	196	129	67	94	78	16
0007	Ward No. 7	174	70	104	105	85	20	78	64	14
0008	Ward No. 8	100	35	65	92	85	7	86	80	6
0009	Ward No. 9	160	62	98	91	86	5	85	82	3
0010	Ward No. 10	178	71	107	106	95	11	98	95	3
0011	Ward No. 11	212	86	126	160	117	43	105	99	6
0012	Ward No. 12	238	99	139	137	125	12	103	98	5
0013	Ward No. 13	151	66	85	144	119	25	137	113	24
0014	Ward No. 14	94	37	57	103	94	9	101	92	9
0015	Ward No. 15	74	25	49	92	79	13	85	72	13
43404000	**Raisen (M)**	**12,436**	**5,390**	**7,046**	**9,348**	**8,005**	**1,343**	**8,415**	**7,313**	**1,102**
0001	Ward No. 1	816	349	467	471	324	147	347	232	115
0002	Ward No. 2	466	176	290	300	259	41	233	205	28
0003	Ward No. 3	523	231	292	446	386	60	424	370	54
0004	Ward No. 4	679	265	414	761	642	119	703	607	96
0005	Ward No. 5	321	140	181	302	260	42	259	233	26
0006	Ward No. 6	451	198	253	299	254	45	230	195	35
0007	Ward No. 7	528	258	270	429	390	39	419	381	38
0008	Ward No. 8	440	181	259	440	390	50	369	336	33
0009	Ward No. 9	874	380	494	757	651	106	722	625	97
0010	Ward No. 10	292	135	157	293	259	34	271	239	32
0011	Ward No. 11	719	288	431	559	479	80	508	439	69
0012	Ward No. 12	546	240	306	493	430	63	469	413	56
0013	Ward No. 13	747	273	474	614	538	76	606	537	69
0014	Ward No. 14	1,881	822	1,059	946	826	120	931	818	113
0015	Ward No. 15	387	162	225	522	450	72	519	450	69
0016	Ward No. 16	688	335	353	481	417	64	442	385	57
0017	Ward No. 17	567	258	309	373	325	48	226	211	15
0018	Ward No. 18	1,511	699	812	862	725	137	737	637	100
43403000	**Gairatganj (CT)**	**2,401**	**1,056**	**1,345**	**2,704**	**2,090**	**614**	**2,258**	**1,876**	**382**
0001	Ward No. 1	2,401	1,056	1,345	2,704	2,090	614	2,258	1,876	382
43401000	**Begamganj (M)**	**10,577**	**4,466**	**6,111**	**10,652**	**7,670**	**2,982**	**9,306**	**7,087**	**2,219**
0001	Ward No. 1	577	255	322	530	347	183	458	319	139
0002	Ward No. 2	820	344	476	797	642	155	766	641	125
0003	Ward No. 3	835	358	477	637	445	192	588	411	177
0004	Ward No. 4	508	214	294	503	395	108	373	313	60
0005	Ward No. 5	325	125	200	449	324	125	395	294	101
0006	Ward No. 6	329	137	192	437	346	91	358	296	62
0007	Ward No. 7	408	178	230	435	310	125	404	296	108
0008	Ward No. 8	627	274	353	487	309	178	382	262	120
0009	Ward No. 9	344	152	192	443	375	68	411	361	50
0010	Ward No. 10	529	214	315	535	369	166	329	299	30
0011	Ward No. 11	762	309	453	752	527	225	622	448	174
0012	Ward No. 12	677	296	381	755	498	257	647	450	197
0013	Ward No. 13	440	183	257	547	448	99	498	431	67
0014	Ward No. 14	763	333	430	573	380	193	557	375	182
0015	Ward No. 15	720	311	409	620	412	208	613	409	204
0016	Ward No. 16	632	244	388	714	445	269	576	415	161

CENSUS ABSTRACT

Industrial category of main workers												Name of Town/ Ward
Cultivators			Agricultural labourers			Household industry workers			Other workers			
Persons	Males	Females	Persons	Males	Females	Persons	Males	Females	Persons	Males	Females	
29	30	31	32	33	34	35	36	37	38	39	40	2
297	**270**	**27**	**145**	**131**	**14**	**29**	**21**	**8**	**1,011**	**883**	**128**	**Sanchi (NP)**
36	30	6	6	5	1	17	11	6	60	46	14	Ward No. 1
27	21	6	3	3	-	-	-	-	77	63	14	Ward No. 2
2	2	-	-	-	-	-	-	-	104	93	11	Ward No. 3
5	3	2	-	-	-	-	-	-	61	57	4	Ward No. 4
10	9	1	-	-	-	1	1	-	101	88	13	Ward No. 5
11	5	6	1	1	-	2	2	-	80	70	10	Ward No. 6
6	5	1	18	12	6	1	1	-	53	46	7	Ward No. 7
21	20	1	8	8	-	-	-	-	57	52	5	Ward No. 8
33	33	-	6	6	-	-	-	-	46	43	3	Ward No. 9
43	43	-	10	9	1	-	-	-	45	43	2	Ward No. 10
33	33	-	59	54	5	-	-	-	13	12	1	Ward No. 11
58	54	4	32	31	1	3	3	-	10	10	-	Ward No. 12
2	2	-	2	2	-	-	-	-	133	109	24	Ward No. 13
4	4	-	-	-	-	5	3	2	92	85	7	Ward No. 14
6	6	-	-	-	-	-	-	-	79	66	13	Ward No. 15
459	**425**	**34**	**152**	**133**	**19**	**415**	**234**	**181**	**7,389**	**6,521**	**868**	**Raisen (M)**
36	30	6	1	1	-	164	69	95	146	132	14	Ward No. 1
22	20	2	15	11	4	30	21	9	166	153	13	Ward No. 2
20	16	4	6	5	1	14	11	3	384	338	46	Ward No. 3
19	18	1	16	15	1	6	5	1	662	569	93	Ward No. 4
4	4	-	-	-	-	2	2	-	253	227	26	Ward No. 5
7	7	-	-	-	-	2	2	-	221	186	35	Ward No. 6
9	9	-	1	1	-	28	16	12	381	355	26	Ward No. 7
29	29	-	-	-	-	12	9	3	328	298	30	Ward No. 8
20	19	1	3	3	-	19	14	5	680	589	91	Ward No. 9
10	10	-	-	-	-	6	5	1	255	224	31	Ward No. 10
23	22	1	1	1	-	1	1	-	483	415	68	Ward No. 11
24	22	2	2	2	-	4	4	-	439	385	54	Ward No. 12
51	50	1	27	25	2	52	33	19	476	429	47	Ward No. 13
58	55	3	8	6	2	41	22	19	824	735	89	Ward No. 14
19	13	6	7	6	1	11	10	1	482	421	61	Ward No. 15
21	20	1	-	-	-	4	4	-	417	361	56	Ward No. 16
53	53	-	2	1	1	2	-	2	169	157	12	Ward No. 17
34	28	6	63	56	7	17	6	11	623	547	76	Ward No. 18
197	**177**	**20**	**115**	**79**	**36**	**135**	**77**	**58**	**1,811**	**1,543**	**268**	**Gairatganj (CT)**
197	177	20	115	79	36	135	77	58	1,811	1,543	268	Ward No. 1
759	**702**	**57**	**435**	**350**	**85**	**2,873**	**1,247**	**1,626**	**5,239**	**4,788**	**451**	**Begamganj (M)**
59	50	9	33	25	8	190	80	110	176	164	12	Ward No. 1
85	83	2	103	99	4	211	116	95	367	343	24	Ward No. 2
67	56	11	68	53	15	197	72	125	256	230	26	Ward No. 3
57	55	2	7	7	-	76	35	41	233	216	17	Ward No. 4
22	22	-	2	1	1	130	57	73	241	214	27	Ward No. 5
50	36	14	1	1	-	66	34	32	241	225	16	Ward No. 6
46	46	-	3	1	2	133	45	88	222	204	18	Ward No. 7
49	46	3	49	40	9	160	55	105	124	121	3	Ward No. 8
39	39	-	4	2	2	74	40	34	294	280	14	Ward No. 9
37	33	4	4	3	1	49	37	12	239	226	13	Ward No. 10
56	54	2	26	21	5	175	37	138	365	336	29	Ward No. 11
39	33	6	23	16	7	254	94	160	331	307	24	Ward No. 12
46	45	1	1	-	1	61	47	14	390	339	51	Ward No. 13
7	7	-	-	-	-	220	67	153	330	301	29	Ward No. 14
5	5	-	1	1	-	380	195	185	227	208	19	Ward No. 15
17	17	-	21	19	2	290	152	138	248	227	21	Ward No. 16

URBAN PRIMARY

Location code number	Name of Town/ Ward	Marginal workers			Industrial category: Cultivators			Industrial category: Agricultural labourers		
		Persons	Males	Females	Persons	Males	Females	Persons	Males	Females
1	2	41	42	43	44	45	46	47	48	49
43402000	**Sanchi (NP)**	**380**	**234**	**146**	**7**	**5**	**2**	**183**	**82**	**101**
0001	Ward No. 1	24	16	8	-	-	-	2	-	2
0002	Ward No. 2	25	17	8	1	1	-	10	3	7
0003	Ward No. 3	11	9	2	-	-	-	-	-	-
0004	Ward No. 4	50	44	6	-	-	-	-	-	-
0005	Ward No. 5	16	7	9	2	1	1	1	-	1
0006	Ward No. 6	102	51	51	2	1	1	48	16	32
0007	Ward No. 7	27	21	6	-	-	-	16	13	3
0008	Ward No. 8	6	5	1	-	-	-	5	4	1
0009	Ward No. 9	6	4	2	-	-	-	5	3	2
0010	Ward No. 10	8	-	8	-	-	-	8	-	8
0011	Ward No. 11	55	18	37	-	-	-	51	14	37
0012	Ward No. 12	34	27	7	-	-	-	32	25	7
0013	Ward No. 13	7	6	1	2	2	-	4	3	1
0014	Ward No. 14	2	2	-	-	-	-	-	-	-
0015	Ward No. 15	7	7	-	-	-	-	1	1	-
43404000	**Raisen (M)**	**933**	**692**	**241**	**5**	**1**	**4**	**105**	**65**	**40**
0001	Ward No. 1	124	92	32	1	-	1	16	12	4
0002	Ward No. 2	67	54	13	1	1	-	-	-	-
0003	Ward No. 3	22	16	6	-	-	-	8	6	2
0004	Ward No. 4	58	35	23	-	-	-	9	6	3
0005	Ward No. 5	43	27	16	-	-	-	-	-	-
0006	Ward No. 6	69	59	10	-	-	-	-	-	-
0007	Ward No. 7	10	9	1	-	-	-	1	1	-
0008	Ward No. 8	71	54	17	-	-	-	6	5	1
0009	Ward No. 9	35	26	9	1	-	1	4	4	-
0010	Ward No. 10	22	20	2	-	-	-	-	-	-
0011	Ward No. 11	51	40	11	-	-	-	1	1	-
0012	Ward No. 12	24	17	7	-	-	-	-	-	-
0013	Ward No. 13	8	1	7	-	-	-	6	-	6
0014	Ward No. 14	15	8	7	-	-	-	2	2	-
0015	Ward No. 15	3	-	3	-	-	-	-	-	-
0016	Ward No. 16	39	32	7	-	-	-	1	1	-
0017	Ward No. 17	147	114	33	2	-	2	27	12	15
0018	Ward No. 18	125	88	37	-	-	-	24	15	9
43403000	**Gairatganj (CT)**	**446**	**214**	**232**	**51**	**25**	**26**	**109**	**52**	**57**
0001	Ward No. 1	446	214	232	51	25	26	109	52	57
43401000	**Begamganj (M)**	**1,346**	**583**	**763**	**39**	**26**	**13**	**90**	**51**	**39**
0001	Ward No. 1	72	28	44	-	-	-	4	3	1
0002	Ward No. 2	31	1	30	-	-	-	2	-	2
0003	Ward No. 3	49	34	15	6	5	1	16	11	5
0004	Ward No. 4	130	82	48	-	-	-	2	1	1
0005	Ward No. 5	54	30	24	-	-	-	-	-	-
0006	Ward No. 6	79	50	29	3	2	1	-	-	-
0007	Ward No. 7	31	14	17	3	3	-	-	-	-
0008	Ward No. 8	105	47	58	1	-	1	15	13	2
0009	Ward No. 9	32	14	18	2	1	1	2	-	2
0010	Ward No. 10	206	70	136	1	-	1	4	4	-
0011	Ward No. 11	130	79	51	15	11	4	23	9	14
0012	Ward No. 12	108	48	60	3	1	2	18	7	11
0013	Ward No. 13	49	17	32	-	-	-	-	-	-
0014	Ward No. 14	16	5	11	-	-	-	-	-	-
0015	Ward No. 15	7	3	4	1	1	-	-	-	-
0016	Ward No. 16	138	30	108	3	1	2	2	2	-

CENSUS ABSTRACT

of marginal workers										
Household industry workers			Other workers			Non-workers			Name of Town/ Ward	Location code number
Persons	Males	Females	Persons	Males	Females	Persons	Males	Females		
50	51	52	53	54	55	56	57	58	2	1
10	**6**	**4**	**180**	**141**	**39**	**4,922**	**2,059**	**2,863**	**Sanchi (NP)**	**43402000**
3	2	1	19	14	5	291	118	173	Ward No. 1	0001
1	1	-	13	12	1	288	113	175	Ward No. 2	0002
-	-	-	11	9	2	378	156	222	Ward No. 3	0003
-	-	-	50	44	6	423	181	242	Ward No. 4	0004
2	1	1	11	5	6	304	127	177	Ward No. 5	0005
2	-	2	50	34	16	309	140	169	Ward No. 6	0006
-	-	-	11	8	3	341	144	197	Ward No. 7	0007
-	-	-	1	1	-	269	117	152	Ward No. 8	0008
-	-	-	1	1	-	300	124	176	Ward No. 9	0009
-	-	-	-	-	-	314	126	188	Ward No. 10	0010
-	-	-	4	4	-	244	97	147	Ward No. 11	0011
2	2	-	-	-	-	365	155	210	Ward No. 12	0012
-	-	-	1	1	-	453	188	265	Ward No. 13	0013
-	-	-	2	2	-	330	136	194	Ward No. 14	0014
-	-	-	6	6	-	313	137	176	Ward No. 15	0015
49	**22**	**27**	**774**	**604**	**170**	**26,354**	**10,801**	**15,553**	**Raisen (M)**	**43404000**
9	6	3	98	74	24	1,140	514	626	Ward No. 1	0001
5	1	4	61	52	9	978	398	580	Ward No. 2	0002
2	-	2	12	10	2	1,216	463	753	Ward No. 3	0003
1	1	-	48	28	20	1,981	815	1,166	Ward No. 4	0004
-	-	-	43	27	16	880	360	520	Ward No. 5	0005
10	5	5	59	54	5	1,116	477	639	Ward No. 6	0006
-	-	-	9	8	1	1,120	436	684	Ward No. 7	0007
10	6	4	55	43	12	1,142	429	713	Ward No. 8	0008
3	1	2	27	21	6	2,194	916	1,278	Ward No. 9	0009
-	-	-	22	20	2	823	327	496	Ward No. 10	0010
-	-	-	50	39	11	1,623	663	960	Ward No. 11	0011
3	2	1	21	15	6	1,451	578	873	Ward No. 12	0012
-	-	-	2	1	1	1,829	778	1,051	Ward No. 13	0013
-	-	-	13	6	7	2,705	1,143	1,562	Ward No. 14	0014
-	-	-	3	-	3	1,586	643	943	Ward No. 15	0015
-	-	-	38	31	7	1,293	542	751	Ward No. 16	0016
2	-	2	116	102	14	988	396	592	Ward No. 17	0017
4	-	4	97	73	24	2,289	923	1,366	Ward No. 18	0018
69	**7**	**62**	**217**	**130**	**87**	**5,391**	**2,208**	**3,183**	**Gairatganj (CT)**	**43403000**
69	7	62	217	130	87	5,391	2,208	3,183	Ward No. 1	0001
773	**156**	**617**	**444**	**350**	**94**	**19,796**	**8,366**	**11,430**	**Begamganj (M)**	**43401000**
50	9	41	18	16	2	874	386	488	Ward No. 1	0001
25	1	24	4	-	4	1,785	705	1,080	Ward No. 2	0002
5	3	2	22	15	7	1,206	515	691	Ward No. 3	0003
56	10	46	72	71	1	1,001	412	589	Ward No. 4	0004
21	5	16	33	25	8	752	290	462	Ward No. 5	0005
25	8	17	51	40	11	848	324	524	Ward No. 6	0006
18	3	15	10	8	2	796	335	461	Ward No. 7	0007
71	24	47	18	10	8	838	374	464	Ward No. 8	0008
11	1	10	17	12	5	982	387	595	Ward No. 9	0009
160	28	132	41	38	3	955	410	545	Ward No. 10	0010
53	26	27	39	33	6	1,231	517	714	Ward No. 11	0011
63	22	41	24	18	6	987	456	531	Ward No. 12	0012
29	-	29	20	17	3	1,409	575	834	Ward No. 13	0013
13	2	11	3	3	-	968	422	546	Ward No. 14	0014
4	-	4	2	2	-	994	466	528	Ward No. 15	0015
106	9	97	27	18	9	811	357	454	Ward No. 16	0016

URBAN PRIMARY

Location code number	Name of Town/ Ward	Area of Town/ Ward in square Kilometre	Number of households	Total population (including institutional and houseless population)			Population in the age-group 0-6		
				Persons	Males	Females	Persons	Males	Females
1	2	3	4	5	6	7	8	9	10
0017	Ward No. 17		400	2,037	1,089	948	279	143	136
0018	Ward No. 18		506	2,760	1,444	1,316	449	237	212
43405000	**Sultanpur (NP)**	**14.77**	**1,505**	**8,718**	**4,665**	**4,053**	**1,600**	**872**	**728**
0001	Ward No. 1		123	753	413	340	120	61	59
0002	Ward No. 2		67	399	206	193	63	31	32
0003	Ward No. 3		115	667	340	327	109	56	53
0004	Ward No. 4		108	599	324	275	116	71	45
0005	Ward No. 5		64	398	213	185	61	25	36
0006	Ward No. 6		80	440	239	201	76	42	34
0007	Ward No. 7		68	389	211	178	67	38	29
0008	Ward No. 8		52	402	218	184	50	34	16
0009	Ward No. 9		74	402	223	179	73	44	29
0010	Ward No. 10		147	756	411	345	157	79	78
0011	Ward No. 11		86	466	249	217	89	53	36
0012	Ward No. 12		107	633	338	295	139	79	60
0013	Ward No. 13		151	820	439	381	149	81	68
0014	Ward No. 14		126	693	364	329	119	64	55
0015	Ward No. 15		137	901	477	424	212	114	98
43406000	**Mandideep (M)**	**12.88**	**9,006**	**39,859**	**22,426**	**17,433**	**7,309**	**3,824**	**3,485**
0001	Ward No. 1		269	1,317	742	575	248	138	110
0002	Ward No. 2		419	2,009	1,100	909	356	174	182
0003	Ward No. 3		413	1,775	970	805	321	162	159
0004	Ward No. 4		543	2,429	1,288	1,141	490	236	254
0005	Ward No. 5		277	1,340	737	603	217	106	111
0006	Ward No. 6		384	1,735	932	803	324	167	157
0007	Ward No. 7		520	2,100	1,175	925	372	200	172
0008	Ward No. 8		392	1,691	959	732	295	154	141
0009	Ward No. 9		1,407	6,292	3,434	2,858	1,179	634	545
0010	Ward No. 10		679	2,921	1,620	1,301	612	327	285
0011	Ward No. 11		496	2,114	1,156	958	360	191	169
0012	Ward No. 12		427	1,872	995	877	329	168	161
0013	Ward No. 13		516	2,116	1,197	919	387	201	186
0014	Ward No. 14		574	2,361	1,411	950	530	274	256
0015	Ward No. 15		420	1,798	1,026	772	306	167	139
0016	Ward No. 16		459	1,772	1,009	763	286	162	124
0017	Ward No. 17		433	2,222	1,188	1,034	423	210	213
0018	Ward No. 18		378	1,995	1,487	508	274	153	121
43409000	**Obedullaganj (NP)**	**29.86**	**3,517**	**19,938**	**10,513**	**9,425**	**3,095**	**1,601**	**1,494**
0001	Ward No. 1		251	1,721	906	815	269	132	137
0002	Ward No. 2		387	2,041	1,074	967	274	133	141
0003	Ward No. 3		185	1,291	694	597	176	98	78
0004	Ward No. 4		213	1,176	626	550	149	77	72
0005	Ward No. 5		245	1,452	778	674	226	123	103
0006	Ward No. 6		119	720	388	332	77	44	33
0007	Ward No. 7		137	863	462	401	127	76	51
0008	Ward No. 8		163	943	505	438	137	76	61
0009	Ward No. 9		194	1,015	532	483	138	74	64
0010	Ward No. 10		302	1,710	888	822	308	151	157
0011	Ward No. 11		324	1,702	899	803	343	174	169
0012	Ward No. 12		354	1,785	945	840	345	180	165
0013	Ward No. 13		157	838	438	400	101	49	52
0014	Ward No. 14		280	1,608	798	810	251	124	127
0015	Ward No. 15		206	1,073	580	493	174	90	84

CENSUS ABSTRACT

Scheduled Castes population			Scheduled Tribes population			Literates			Name of Town/ Ward
Persons	Males	Females	Persons	Males	Females	Persons	Males	Females	
11	12	13	14	15	16	17	18	19	2
142	88	54	37	21	16	1,629	911	718	Ward No. 17
326	175	151	89	29	60	1,887	1,083	804	Ward No. 18
892	**479**	**413**	**1,363**	**773**	**590**	**4,851**	**2,877**	**1,974**	**Sultanpur (NP)**
47	22	25	133	94	39	526	312	214	Ward No. 1
6	3	3	-	-	-	246	147	99	Ward No. 2
98	49	49	27	13	14	421	237	184	Ward No. 3
52	29	23	50	29	21	310	177	133	Ward No. 4
64	37	27	5	4	1	293	175	118	Ward No. 5
51	32	19	10	6	4	329	191	138	Ward No. 6
36	22	14	4	3	1	261	148	113	Ward No. 7
16	9	7	-	-	-	286	156	130	Ward No. 8
74	35	39	13	7	6	249	156	93	Ward No. 9
85	50	35	142	85	57	260	167	93	Ward No. 10
45	24	21	43	22	21	250	143	107	Ward No. 11
31	17	14	73	38	35	307	184	123	Ward No. 12
92	50	42	263	149	114	344	209	135	Ward No. 13
32	14	18	85	45	40	449	255	194	Ward No. 14
163	86	77	515	278	237	320	220	100	Ward No. 15
3,921	**2,193**	**1,728**	**1,991**	**1,124**	**867**	**25,923**	**16,386**	**9,537**	**Mandideep (M)**
48	27	21	19	11	8	857	541	316	Ward No. 1
158	85	73	53	30	23	1,236	783	453	Ward No. 2
81	45	36	50	21	29	1,160	715	445	Ward No. 3
107	63	44	70	38	32	1,463	891	572	Ward No. 4
42	24	18	23	13	10	952	571	381	Ward No. 5
293	169	124	44	25	19	1,104	690	414	Ward No. 6
233	124	109	151	78	73	1,358	863	495	Ward No. 7
328	184	144	48	32	16	1,125	741	384	Ward No. 8
683	362	321	512	288	224	3,874	2,381	1,493	Ward No. 9
698	378	320	220	124	96	1,790	1,152	638	Ward No. 10
31	18	13	36	23	13	1,616	930	686	Ward No. 11
269	128	141	39	20	19	1,212	716	496	Ward No. 12
176	99	77	208	111	97	1,354	839	515	Ward No. 13
226	128	98	313	175	138	1,173	876	297	Ward No. 14
45	35	10	21	11	10	1,382	843	539	Ward No. 15
36	19	17	17	12	5	1,383	816	567	Ward No. 16
222	117	105	100	52	48	1,443	858	585	Ward No. 17
245	188	57	67	60	7	1,441	1,180	261	Ward No. 18
2,415	**1,284**	**1,131**	**1,785**	**933**	**852**	**13,116**	**7,670**	**5,446**	**Obedullaganj (NP)**
308	164	144	37	15	22	1,096	673	423	Ward No. 1
225	106	119	151	91	60	1,564	894	670	Ward No. 2
201	117	84	82	43	39	753	464	289	Ward No. 3
38	20	18	44	26	18	938	523	415	Ward No. 4
217	118	99	88	44	44	1,060	608	452	Ward No. 5
15	8	7	211	109	102	402	251	151	Ward No. 6
19	11	8	282	152	130	514	308	206	Ward No. 7
97	49	48	134	64	70	650	386	264	Ward No. 8
138	64	74	16	10	6	743	421	322	Ward No. 9
177	105	72	167	84	83	1,052	625	427	Ward No. 10
269	143	126	123	66	57	893	549	344	Ward No. 11
310	164	146	122	61	61	895	551	344	Ward No. 12
72	37	35	59	39	20	665	368	297	Ward No. 13
130	66	64	55	22	33	1,194	636	558	Ward No. 14
199	112	87	214	107	107	697	413	284	Ward No. 15

Location code number	Name of Town/ Ward	Illiterates			Total workers			Main workers		
		Persons	Males	Females	Persons	Males	Females	Persons	Males	Females
1	2	20	21	22	23	24	25	26	27	28
0017	Ward No. 17	408	178	230	533	447	86	497	432	65
0018	Ward No. 18	873	361	512	905	651	254	832	635	197
43405000	**Sultanpur (NP)**	**3,867**	**1,788**	**2,079**	**2,568**	**2,042**	**526**	**1,851**	**1,603**	**248**
0001	Ward No. 1	227	101	126	205	158	47	117	106	11
0002	Ward No. 2	153	59	94	106	91	15	83	78	5
0003	Ward No. 3	246	103	143	178	158	20	155	140	15
0004	Ward No. 4	289	147	142	159	125	34	119	101	18
0005	Ward No. 5	105	38	67	107	93	14	99	85	14
0006	Ward No. 6	111	48	63	96	90	6	71	67	4
0007	Ward No. 7	128	63	65	102	95	7	45	41	4
0008	Ward No. 8	116	62	54	115	109	6	96	90	6
0009	Ward No. 9	153	67	86	136	105	31	111	91	20
0010	Ward No. 10	496	244	252	326	218	108	133	122	11
0011	Ward No. 11	216	106	110	125	102	23	117	98	19
0012	Ward No. 12	326	154	172	190	141	49	140	121	19
0013	Ward No. 13	476	230	246	219	196	23	190	175	15
0014	Ward No. 14	244	109	135	187	161	26	170	150	20
0015	Ward No. 15	581	257	324	317	200	117	205	138	67
43406000	**Mandideep (M)**	**13,936**	**6,040**	**7,896**	**13,012**	**12,009**	**1,003**	**12,211**	**11,373**	**838**
0001	Ward No. 1	460	201	259	424	396	28	402	388	14
0002	Ward No. 2	773	317	456	648	603	45	593	557	36
0003	Ward No. 3	615	255	360	583	531	52	553	512	41
0004	Ward No. 4	966	397	569	702	641	61	617	566	51
0005	Ward No. 5	388	166	222	418	377	41	376	349	27
0006	Ward No. 6	631	242	389	499	465	34	367	349	18
0007	Ward No. 7	742	312	430	680	609	71	659	596	63
0008	Ward No. 8	566	218	348	528	495	33	446	428	18
0009	Ward No. 9	2,418	1,053	1,365	1,905	1,738	167	1,783	1,634	149
0010	Ward No. 10	1,131	468	663	910	811	99	880	793	87
0011	Ward No. 11	498	226	272	647	616	31	643	613	30
0012	Ward No. 12	660	279	381	518	468	50	517	467	50
0013	Ward No. 13	762	358	404	715	624	91	670	588	82
0014	Ward No. 14	1,188	535	653	918	840	78	889	820	69
0015	Ward No. 15	416	183	233	562	526	36	546	513	33
0016	Ward No. 16	389	193	196	567	528	39	555	520	35
0017	Ward No. 17	779	330	449	579	547	32	539	513	26
0018	Ward No. 18	554	307	247	1,209	1,194	15	1,176	1,167	9
43409000	**Obedullaganj (NP)**	**6,822**	**2,843**	**3,979**	**6,031**	**5,002**	**1,029**	**5,382**	**4,600**	**782**
0001	Ward No. 1	625	233	392	499	442	57	473	425	48
0002	Ward No. 2	477	180	297	561	443	118	540	430	110
0003	Ward No. 3	538	230	308	450	345	105	350	287	63
0004	Ward No. 4	238	103	135	324	293	31	312	282	30
0005	Ward No. 5	392	170	222	409	368	41	374	347	27
0006	Ward No. 6	318	137	181	226	186	40	146	140	6
0007	Ward No. 7	349	154	195	329	249	80	325	246	79
0008	Ward No. 8	293	119	174	263	228	35	224	205	19
0009	Ward No. 9	272	111	161	276	242	34	264	232	32
0010	Ward No. 10	658	263	395	503	429	74	457	392	65
0011	Ward No. 11	809	350	459	528	439	89	443	380	63
0012	Ward No. 12	890	394	496	625	452	173	471	372	99
0013	Ward No. 13	173	70	103	235	210	25	218	199	19
0014	Ward No. 14	414	162	252	427	375	52	410	363	47
0015	Ward No. 15	376	167	209	376	301	75	375	300	75

CENSUS ABSTRACT

Industrial category of main workers												Name of Town/ Ward
Cultivators			Agricultural labourers			Household industry workers			Other workers			
Persons	Males	Females	Persons	Males	Females	Persons	Males	Females	Persons	Males	Females	
29	30	31	32	33	34	35	36	37	38	39	40	2
45	45	-	3	3	-	50	27	23	399	357	42	Ward No. 17
33	30	3	86	58	28	157	57	100	556	490	66	Ward No. 18
330	**292**	**38**	**268**	**215**	**53**	**84**	**70**	**14**	**1,169**	**1,026**	**143**	**Sultanpur (NP)**
31	30	1	9	9	-	-	-	-	77	67	10	Ward No. 1
34	34	-	10	9	1	7	7	-	32	28	4	Ward No. 2
54	48	6	16	13	3	5	5	-	80	74	6	Ward No. 3
15	13	2	16	13	3	17	11	6	71	64	7	Ward No. 4
23	21	2	2	2	-	7	7	-	67	55	12	Ward No. 5
9	9	-	-	-	-	-	-	-	62	58	4	Ward No. 6
15	15	-	-	-	-	-	-	-	30	26	4	Ward No. 7
18	18	-	3	3	-	16	13	3	59	56	3	Ward No. 8
14	13	1	23	13	10	9	6	3	65	59	6	Ward No. 9
1	1	-	22	21	1	7	7	-	103	93	10	Ward No. 10
13	12	1	50	39	11	2	1	1	52	46	6	Ward No. 11
9	8	1	66	54	12	7	7	-	58	52	6	Ward No. 12
17	16	1	13	9	4	6	5	1	154	145	9	Ward No. 13
31	31	-	26	18	8	1	1	-	112	100	12	Ward No. 14
46	23	23	12	12	-	-	-	-	147	103	44	Ward No. 15
93	**87**	**6**	**30**	**23**	**7**	**180**	**133**	**47**	**11,908**	**11,130**	**778**	**Mandideep (M)**
6	5	1	-	-	-	7	6	1	389	377	12	Ward No. 1
9	9	-	-	-	-	9	8	1	575	540	35	Ward No. 2
9	9	-	-	-	-	6	6	-	538	497	41	Ward No. 3
7	7	-	-	-	-	19	18	1	591	541	50	Ward No. 4
10	10	-	1	1	-	8	3	5	357	335	22	Ward No. 5
2	2	-	1	1	-	1	-	1	363	346	17	Ward No. 6
3	3	-	-	-	-	20	16	4	636	577	59	Ward No. 7
-	-	-	-	-	-	2	1	1	444	427	17	Ward No. 8
6	5	1	6	5	1	15	11	4	1,756	1,613	143	Ward No. 9
3	3	-	-	-	-	32	13	19	845	777	68	Ward No. 10
1	1	-	-	-	-	5	5	-	637	607	30	Ward No. 11
-	-	-	1	1	-	2	1	1	514	465	49	Ward No. 12
-	-	-	1	1	-	12	8	4	657	579	78	Ward No. 13
1	1	-	-	-	-	8	6	2	880	813	67	Ward No. 14
-	-	-	3	1	2	-	-	-	543	512	31	Ward No. 15
2	1	1	1	1	-	18	16	2	534	502	32	Ward No. 16
24	21	3	2	1	1	16	15	1	497	476	21	Ward No. 17
10	10	-	14	11	3	-	-	-	1,152	1,146	6	Ward No. 18
635	**578**	**57**	**411**	**264**	**147**	**63**	**48**	**15**	**4,273**	**3,710**	**563**	**Obedullaganj (NP)**
170	160	10	78	50	28	3	2	1	222	213	9	Ward No. 1
45	42	3	4	2	2	5	3	2	486	383	103	Ward No. 2
125	103	22	117	82	35	3	3	-	105	99	6	Ward No. 3
32	32	-	-	-	-	1	1	-	279	249	30	Ward No. 4
14	13	1	4	4	-	19	17	2	337	313	24	Ward No. 5
54	53	1	24	21	3	4	4	-	64	62	2	Ward No. 6
49	38	11	85	50	35	7	4	3	184	154	30	Ward No. 7
43	38	5	7	6	1	-	-	-	174	161	13	Ward No. 8
30	29	1	4	4	-	5	2	3	225	197	28	Ward No. 9
6	6	-	8	3	5	2	2	-	441	381	60	Ward No. 10
6	5	1	13	10	3	5	3	2	419	362	57	Ward No. 11
12	11	1	50	21	29	-	-	-	409	340	69	Ward No. 12
10	10	-	1	1	-	-	-	-	207	188	19	Ward No. 13
25	24	1	-	-	-	8	6	2	377	333	44	Ward No. 14
14	14	-	16	10	6	1	1	-	344	275	69	Ward No. 15

URBAN PRIMARY

Location code number	Name of Town/ Ward	Marginal workers			Industrial category: Cultivators			Industrial category: Agricultural labourers		
		Persons	Males	Females	Persons	Males	Females	Persons	Males	Females
1	2	41	42	43	44	45	46	47	48	49
0017	Ward No. 17	36	15	21	-	-	-	2	1	1
0018	Ward No. 18	73	16	57	1	1	-	-	-	-
43405000	**Sultanpur (NP)**	**717**	**439**	**278**	**20**	**13**	**7**	**456**	**243**	**213**
0001	Ward No. 1	88	52	36	11	9	2	43	15	28
0002	Ward No. 2	23	13	10	-	-	-	23	13	10
0003	Ward No. 3	23	18	5	-	-	-	6	4	2
0004	Ward No. 4	40	24	16	-	-	-	26	14	12
0005	Ward No. 5	8	8	-	-	-	-	4	4	-
0006	Ward No. 6	25	23	2	-	-	-	10	10	-
0007	Ward No. 7	57	54	3	-	-	-	54	51	3
0008	Ward No. 8	19	19	-	-	-	-	14	14	-
0009	Ward No. 9	25	14	11	-	-	-	20	13	7
0010	Ward No. 10	193	96	97	8	4	4	133	58	75
0011	Ward No. 11	8	4	4	-	-	-	2	-	2
0012	Ward No. 12	50	20	30	-	-	-	36	8	28
0013	Ward No. 13	29	21	8	-	-	-	2	-	2
0014	Ward No. 14	17	11	6	-	-	-	17	11	6
0015	Ward No. 15	112	62	50	1	-	1	66	28	38
43406000	**Mandideep (M)**	**801**	**636**	**165**	**3**	**2**	**1**	**31**	**16**	**15**
0001	Ward No. 1	22	8	14	-	-	-	5	-	5
0002	Ward No. 2	55	46	9	-	-	-	2	1	1
0003	Ward No. 3	30	19	11	-	-	-	10	9	1
0004	Ward No. 4	85	75	10	-	-	-	1	-	1
0005	Ward No. 5	42	28	14	2	1	1	-	-	-
0006	Ward No. 6	132	116	16	-	-	-	1	1	-
0007	Ward No. 7	21	13	8	-	-	-	-	-	-
0008	Ward No. 8	82	67	15	-	-	-	1	1	-
0009	Ward No. 9	122	104	18	-	-	-	-	-	-
0010	Ward No. 10	30	18	12	-	-	-	-	-	-
0011	Ward No. 11	4	3	1	-	-	-	-	-	-
0012	Ward No. 12	1	1	-	-	-	-	-	-	-
0013	Ward No. 13	45	36	9	-	-	-	-	-	-
0014	Ward No. 14	29	20	9	-	-	-	2	1	1
0015	Ward No. 15	16	13	3	-	-	-	-	-	-
0016	Ward No. 16	12	8	4	1	1	-	-	-	-
0017	Ward No. 17	40	34	6	-	-	-	2	1	1
0018	Ward No. 18	33	27	6	-	-	-	7	2	5
43409000	**Obedullaganj (NP)**	**649**	**402**	**247**	**14**	**12**	**2**	**359**	**186**	**173**
0001	Ward No. 1	26	17	9	3	2	1	18	11	7
0002	Ward No. 2	21	13	8	-	-	-	18	13	5
0003	Ward No. 3	100	58	42	7	6	1	85	46	39
0004	Ward No. 4	12	11	1	-	-	-	-	-	-
0005	Ward No. 5	35	21	14	-	-	-	10	-	10
0006	Ward No. 6	80	46	34	2	2	-	62	31	31
0007	Ward No. 7	4	3	1	-	-	-	3	2	1
0008	Ward No. 8	39	23	16	1	1	-	-	-	-
0009	Ward No. 9	12	10	2	-	-	-	-	-	-
0010	Ward No. 10	46	37	9	-	-	-	2	2	-
0011	Ward No. 11	85	59	26	-	-	-	4	2	2
0012	Ward No. 12	154	80	74	1	1	-	145	73	72
0013	Ward No. 13	17	11	6	-	-	-	10	5	5
0014	Ward No. 14	17	12	5	-	-	-	2	1	1
0015	Ward No. 15	1	1	-	-	-	-	-	-	-

CENSUS ABSTRACT

of marginal workers									Name of Town/ Ward	Location code number
Household industry workers			Other workers			Non-workers				
Persons	Males	Females	Persons	Males	Females	Persons	Males	Females		
50	51	52	53	54	55	56	57	58	2	1
10	-	10	24	14	10	1,504	642	862	Ward No. 17	0017
53	5	48	19	10	9	1,855	793	1,062	Ward No. 18	0018
29	**18**	**11**	**212**	**165**	**47**	**6,150**	**2,623**	**3,527**	**Sultanpur (NP)**	**43405000**
-	-	-	34	28	6	548	255	293	Ward No. 1	0001
-	-	-	-	-	-	293	115	178	Ward No. 2	0002
-	-	-	17	14	3	489	182	307	Ward No. 3	0003
8	4	4	6	6	-	440	199	241	Ward No. 4	0004
-	-	-	4	4	-	291	120	171	Ward No. 5	0005
-	-	-	15	13	2	344	149	195	Ward No. 6	0006
-	-	-	3	3	-	287	116	171	Ward No. 7	0007
-	-	-	5	5	-	287	109	178	Ward No. 8	0008
-	-	-	5	1	4	266	118	148	Ward No. 9	0009
12	6	6	40	28	12	430	193	237	Ward No. 10	0010
1	-	1	5	4	1	341	147	194	Ward No. 11	0011
2	2	-	12	10	2	443	197	246	Ward No. 12	0012
6	6	-	21	15	6	601	243	358	Ward No. 13	0013
-	-	-	-	-	-	506	203	303	Ward No. 14	0014
-	-	-	45	34	11	584	277	307	Ward No. 15	0015
41	**20**	**21**	**726**	**598**	**128**	**26,847**	**10,417**	**16,430**	**Mandideep (M)**	**43406000**
2	-	2	15	8	7	893	346	547	Ward No. 1	0001
3	2	1	50	43	7	1,361	497	864	Ward No. 2	0002
2	-	2	18	10	8	1,192	439	753	Ward No. 3	0003
2	1	1	82	74	8	1,727	647	1,080	Ward No. 4	0004
8	4	4	32	23	9	922	360	562	Ward No. 5	0005
-	-	-	131	115	16	1,236	467	769	Ward No. 6	0006
3	1	2	18	12	6	1,420	566	854	Ward No. 7	0007
11	9	2	70	57	13	1,163	464	699	Ward No. 8	0008
3	1	2	119	103	16	4,387	1,696	2,691	Ward No. 9	0009
1	-	1	29	18	11	2,011	809	1,202	Ward No. 10	0010
-	-	-	4	3	1	1,467	540	927	Ward No. 11	0011
-	-	-	1	1	-	1,354	527	827	Ward No. 12	0012
1	1	-	44	35	9	1,401	573	828	Ward No. 13	0013
1	-	1	26	19	7	1,443	571	872	Ward No. 14	0014
-	-	-	16	13	3	1,236	500	736	Ward No. 15	0015
1	-	1	10	7	3	1,205	481	724	Ward No. 16	0016
3	1	2	35	32	3	1,643	641	1,002	Ward No. 17	0017
-	-	-	26	25	1	786	293	493	Ward No. 18	0018
4	**2**	**2**	**272**	**202**	**70**	**13,907**	**5,511**	**8,396**	**Obedullaganj (NP)**	**43409000**
-	-	-	5	4	1	1,222	464	758	Ward No. 1	0001
-	-	-	3	-	3	1,480	631	849	Ward No. 2	0002
1	-	1	7	6	1	841	349	492	Ward No. 3	0003
-	-	-	12	11	1	852	333	519	Ward No. 4	0004
1	1	-	24	20	4	1,043	410	633	Ward No. 5	0005
1	-	1	15	13	2	494	202	292	Ward No. 6	0006
-	-	-	1	1	-	534	213	321	Ward No. 7	0007
-	-	-	38	22	16	680	277	403	Ward No. 8	0008
-	-	-	12	10	2	739	290	449	Ward No. 9	0009
-	-	-	44	35	9	1,207	459	748	Ward No. 10	0010
1	1	-	80	56	24	1,174	460	714	Ward No. 11	0011
-	-	-	8	6	2	1,160	493	667	Ward No. 12	0012
-	-	-	7	6	1	603	228	375	Ward No. 13	0013
-	-	-	15	11	4	1,181	423	758	Ward No. 14	0014
-	-	-	1	1	-	697	279	418	Ward No. 15	0015

URBAN PRIMARY

Location code number	Name of Town/ Ward	Area of Town/ Ward in square Kilometre	Number of households	Total population (including institutional and houseless population)			Population in the age-group 0-6		
				Persons	Males	Females	Persons	Males	Females
1	2	3	4	5	6	7	8	9	10
43408000	**Badi (NP)**	**37.45**	**2,841**	**16,094**	**8,544**	**7,550**	**2,680**	**1,370**	**1,310**
0001	Ward No. 1		147	944	491	453	187	94	93
0002	Ward No. 2		162	955	503	452	157	86	71
0003	Ward No. 3		152	1,226	693	533	184	103	81
0004	Ward No. 4		126	717	373	344	130	67	63
0005	Ward No. 5		210	1,195	623	572	254	132	122
0006	Ward No. 6		193	1,086	558	528	183	105	78
0007	Ward No. 7		101	570	285	285	103	45	58
0008	Ward No. 8		172	945	514	431	134	70	64
0009	Ward No. 9		206	1,260	699	561	190	97	93
0010	Ward No. 10		248	1,172	600	572	232	120	112
0011	Ward No. 11		154	844	465	379	132	70	62
0012	Ward No. 12		254	1,310	702	608	194	91	103
0013	Ward No. 13		239	1,237	645	592	160	72	88
0014	Ward No. 14		273	1,469	787	682	242	125	117
0015	Ward No. 15		204	1,164	606	558	198	93	105
43410000	**Bareli (NP+OG)**	**13.94**	**4,722**	**27,379**	**14,558**	**12,821**	**4,185**	**2,156**	**2,029**
43410000	**Bareli (NP)**	**0.40**	**4,323**	**25,204**	**13,387**	**11,817**	**3,839**	**1,960**	**1,879**
0001	Ward No. 1		499	2,673	1,467	1,206	426	235	191
0002	Ward No. 2		476	2,609	1,387	1,222	372	179	193
0003	Ward No. 3		229	1,433	747	686	206	110	96
0004	Ward No. 4		278	1,675	881	794	268	137	131
0005	Ward No. 5		467	2,425	1,273	1,152	375	195	180
0006	Ward No. 6		218	1,213	662	551	137	72	65
0007	Ward No. 7		455	2,549	1,363	1,186	383	206	177
0008	Ward No. 8		399	2,052	1,081	971	356	175	181
0009	Ward No. 9		190	1,165	607	558	180	88	92
0010	Ward No. 10		167	1,029	532	497	113	49	64
0011	Ward No. 11		298	1,994	1,054	940	366	194	172
0012	Ward No. 12		112	595	322	273	42	20	22
0013	Ward No. 13		180	1,201	656	545	151	80	71
0014	Ward No. 14		141	1,128	589	539	206	93	113
0015	Ward No. 15		214	1,463	766	697	258	127	131
	Outgrowth(s)	**13.54**							
0016	Kamton (OG) - Ward No.16	10.18	134	729	385	344	107	58	49
0017	Dhokheda (OG) - Ward No.17	3.36	265	1,446	786	660	239	138	101
43407000	**Udaipura (NP)**	**13.77**	**2,392**	**13,783**	**7,393**	**6,390**	**2,231**	**1,181**	**1,050**
0001	Ward No. 1		202	1,092	617	475	177	90	87
0002	Ward No. 2		227	1,097	591	506	146	70	76
0003	Ward No. 3		264	1,476	785	691	259	139	120
0004	Ward No. 4		120	759	408	351	92	45	47
0005	Ward No. 5		150	1,005	539	466	181	97	84
0006	Ward No. 6		148	836	442	394	152	77	75
0007	Ward No. 7		203	1,223	659	564	226	119	107
0008	Ward No. 8		190	1,073	560	513	174	83	91
0009	Ward No. 9		150	924	500	424	172	98	74
0010	Ward No. 10		112	692	367	325	122	64	58
0011	Ward No. 11		114	677	355	322	90	50	40
0012	Ward No. 12		132	778	423	355	123	66	57
0013	Ward No. 13		134	817	427	390	139	71	68
0014	Ward No. 14		129	693	374	319	87	56	31
0015	Ward No. 15		117	641	346	295	91	56	35

PRIMARY CENSUS ABSTRACT

CENSUS ABSTRACT

Scheduled Castes population			Scheduled Tribes population			Literates			Name of Town/ Ward
Persons	Males	Females	Persons	Males	Females	Persons	Males	Females	
11	12	13	14	15	16	17	18	19	2
2,071	**1,066**	**1,005**	**1,535**	**853**	**682**	**9,696**	**5,865**	**3,831**	**Badi (NP)**
75	39	36	307	155	152	421	264	157	Ward No. 1
43	22	21	41	23	18	549	333	216	Ward No. 2
47	20	27	341	224	117	818	503	315	Ward No. 3
10	6	4	52	28	24	396	238	158	Ward No. 4
476	258	218	21	10	11	410	295	115	Ward No. 5
141	71	70	66	21	45	724	396	328	Ward No. 6
114	57	57	14	5	9	306	188	118	Ward No. 7
87	49	38	32	21	11	634	390	244	Ward No. 8
185	89	96	83	63	20	842	525	317	Ward No. 9
399	195	204	72	37	35	636	371	265	Ward No. 10
62	36	26	5	4	1	603	361	242	Ward No. 11
21	11	10	32	21	11	936	549	387	Ward No. 12
116	53	63	25	13	12	961	543	418	Ward No. 13
199	105	94	74	39	35	1,008	607	401	Ward No. 14
96	55	41	370	189	181	452	302	150	Ward No. 15
3,219	**1,743**	**1,476**	**808**	**409**	**399**	**18,572**	**10,774**	**7,798**	**Bareli (NP+OG)**
3,134	**1,699**	**1,435**	**793**	**401**	**392**	**17,044**	**9,855**	**7,189**	**Bareli (NP)**
410	246	164	70	33	37	1,886	1,131	755	Ward No. 1
391	228	163	62	20	42	1,846	1,088	758	Ward No. 2
53	27	26	-	-	-	1,070	580	490	Ward No. 3
161	82	79	286	143	143	1,181	662	519	Ward No. 4
154	79	75	92	50	42	1,681	979	702	Ward No. 5
69	39	30	22	22	-	1,017	584	433	Ward No. 6
144	78	66	87	48	39	1,795	1,036	759	Ward No. 7
453	226	227	26	14	12	1,127	658	469	Ward No. 8
9	5	4	-	-	-	839	465	374	Ward No. 9
8	4	4	46	23	23	836	459	377	Ward No. 10
425	238	187	62	31	31	1,025	572	453	Ward No. 11
6	3	3	-	-	-	515	291	224	Ward No. 12
128	73	55	12	5	7	747	465	282	Ward No. 13
397	202	195	24	11	13	571	358	213	Ward No. 14
326	169	157	4	1	3	908	527	381	Ward No. 15
									Outgrowth(s)
69	36	33	15	8	7	512	304	208	Kamton (OG) - Ward No.16
16	8	8	-	-	-	1,016	615	401	Dhokheda (OG) - Ward No.17
1,760	**962**	**798**	**401**	**229**	**172**	**8,901**	**5,278**	**3,623**	**Udaipura (NP)**
168	109	59	93	64	29	676	444	232	Ward No. 1
76	44	32	23	15	8	818	475	343	Ward No. 2
168	94	74	57	24	33	753	462	291	Ward No. 3
54	27	27	36	20	16	366	229	137	Ward No. 4
97	53	44	1	1	-	667	395	272	Ward No. 5
84	44	40	26	14	12	561	329	232	Ward No. 6
84	46	38	10	6	4	797	469	328	Ward No. 7
184	90	94	7	3	4	776	440	336	Ward No. 8
386	208	178	11	3	8	489	302	187	Ward No. 9
256	139	117	-	-	-	414	252	162	Ward No. 10
11	4	7	-	-	-	556	303	253	Ward No. 11
-	-	-	-	-	-	554	319	235	Ward No. 12
49	30	19	62	33	29	501	304	197	Ward No. 13
26	14	12	1	1	-	551	309	242	Ward No. 14
117	60	57	74	45	29	422	246	176	Ward No. 15

Location code number	Name of Town/ Ward	Illiterates			Total workers			Main workers		
		Persons	Males	Females	Persons	Males	Females	Persons	Males	Females
1	2	20	21	22	23	24	25	26	27	28
43408000	**Badi (NP)**	**6,398**	**2,679**	**3,719**	**4,478**	**3,680**	**798**	**2,986**	**2,701**	**285**
0001	Ward No. 1	523	227	296	345	243	102	44	36	8
0002	Ward No. 2	406	170	236	264	238	26	135	130	5
0003	Ward No. 3	408	190	218	219	198	21	205	189	16
0004	Ward No. 4	321	135	186	184	160	24	70	62	8
0005	Ward No. 5	785	328	457	343	268	75	212	198	14
0006	Ward No. 6	362	162	200	290	243	47	232	213	19
0007	Ward No. 7	264	97	167	139	127	12	128	122	6
0008	Ward No. 8	311	124	187	308	249	59	213	195	18
0009	Ward No. 9	418	174	244	332	282	50	228	206	22
0010	Ward No. 10	536	229	307	343	266	77	176	156	20
0011	Ward No. 11	241	104	137	191	172	19	177	161	16
0012	Ward No. 12	374	153	221	382	322	60	363	311	52
0013	Ward No. 13	276	102	174	304	258	46	269	246	23
0014	Ward No. 14	461	180	281	414	355	59	383	340	43
0015	Ward No. 15	712	304	408	420	299	121	151	136	15
43410000	**Bareli (NP+OG)**	**8,807**	**3,784**	**5,023**	**6,953**	**6,260**	**693**	**6,509**	**5,956**	**553**
43410000	**Bareli (NP)**	**8,160**	**3,532**	**4,628**	**6,440**	**5,768**	**672**	**6,025**	**5,492**	**533**
0001	Ward No. 1	787	336	451	624	573	51	592	555	37
0002	Ward No. 2	763	299	464	609	531	78	554	497	57
0003	Ward No. 3	363	167	196	321	298	23	309	287	22
0004	Ward No. 4	494	219	275	465	409	56	402	369	33
0005	Ward No. 5	744	294	450	623	563	60	577	542	35
0006	Ward No. 6	196	78	118	274	259	15	272	257	15
0007	Ward No. 7	754	327	427	660	591	69	642	579	63
0008	Ward No. 8	925	423	502	600	494	106	539	456	83
0009	Ward No. 9	326	142	184	270	250	20	253	235	18
0010	Ward No. 10	193	73	120	289	260	29	284	256	28
0011	Ward No. 11	969	482	487	501	460	41	476	437	39
0012	Ward No. 12	80	31	49	114	111	3	113	111	2
0013	Ward No. 13	454	191	263	336	301	35	300	273	27
0014	Ward No. 14	557	231	326	317	275	42	311	269	42
0015	Ward No. 15	555	239	316	437	393	44	401	369	32
	Outgrowth(s)									
0016	Kamton (OG) - Ward No.16	217	81	136	170	163	7	170	163	7
0017	Dhokheda (OG) - Ward No.17	430	171	259	343	329	14	314	301	13
43407000	**Udaipura (NP)**	**4,882**	**2,115**	**2,767**	**4,129**	**3,439**	**690**	**3,744**	**3,242**	**502**
0001	Ward No. 1	416	173	243	348	258	90	296	238	58
0002	Ward No. 2	279	116	163	330	274	56	304	257	47
0003	Ward No. 3	723	323	400	564	422	142	546	413	133
0004	Ward No. 4	393	179	214	198	182	16	198	182	16
0005	Ward No. 5	338	144	194	298	265	33	294	262	32
0006	Ward No. 6	275	113	162	239	212	27	225	208	17
0007	Ward No. 7	426	190	236	350	302	48	322	287	35
0008	Ward No. 8	297	120	177	278	257	21	206	191	15
0009	Ward No. 9	435	198	237	255	208	47	218	191	27
0010	Ward No. 10	278	115	163	230	169	61	169	159	10
0011	Ward No. 11	121	52	69	205	180	25	199	178	21
0012	Ward No. 12	224	104	120	201	184	17	187	172	15
0013	Ward No. 13	316	123	193	256	203	53	219	188	31
0014	Ward No. 14	142	65	77	222	188	34	206	181	25
0015	Ward No. 15	219	100	119	155	135	20	155	135	20

CENSUS ABSTRACT

Industrial category of main workers												Name of Town/ Ward
Cultivators			Agricultural labourers			Household industry workers			Other workers			
Persons	Males	Females	Persons	Males	Females	Persons	Males	Females	Persons	Males	Females	
29	30	31	32	33	34	35	36	37	38	39	40	2
369	**355**	**14**	**176**	**157**	**19**	**101**	**79**	**22**	**2,340**	**2,110**	**230**	**Badi (NP)**
3	3	-	-	-	-	-	-	-	41	33	8	Ward No. 1
23	23	-	4	4	-	-	-	-	108	103	5	Ward No. 2
2	2	-	4	4	-	1	-	1	198	183	15	Ward No. 3
19	18	1	-	-	-	1	1	-	50	43	7	Ward No. 4
24	23	1	39	37	2	3	2	1	146	136	10	Ward No. 5
32	32	-	9	9	-	10	9	1	181	163	18	Ward No. 6
33	32	1	4	4	-	4	3	1	87	83	4	Ward No. 7
21	21	-	10	10	-	21	19	2	161	145	16	Ward No. 8
79	74	5	2	1	1	9	8	1	138	123	15	Ward No. 9
12	12	-	1	1	-	21	14	7	142	129	13	Ward No. 10
36	32	4	4	3	1	9	6	3	128	120	8	Ward No. 11
45	44	1	27	17	10	5	4	1	286	246	40	Ward No. 12
10	9	1	2	2	-	3	3	-	254	232	22	Ward No. 13
14	14	-	68	63	5	3	3	-	298	260	38	Ward No. 14
16	16	-	2	2	-	11	7	4	122	111	11	Ward No. 15
579	**566**	**13**	**394**	**316**	**78**	**84**	**75**	**9**	**5,452**	**4,999**	**453**	**Bareli (NP+OG)**
509	**497**	**12**	**356**	**282**	**74**	**79**	**71**	**8**	**5,081**	**4,642**	**439**	**Bareli (NP)**
28	26	2	6	6	-	8	7	1	550	516	34	Ward No. 1
24	24	-	2	2	-	14	12	2	514	459	55	Ward No. 2
39	36	3	-	-	-	-	-	-	270	251	19	Ward No. 3
17	17	-	-	-	-	4	3	1	381	349	32	Ward No. 4
55	54	1	3	2	1	2	1	1	517	485	32	Ward No. 5
46	45	1	1	1	-	-	-	-	225	211	14	Ward No. 6
70	69	1	28	20	8	3	3	-	541	487	54	Ward No. 7
16	16	-	64	46	18	4	2	2	455	392	63	Ward No. 8
8	8	-	-	-	-	7	7	-	238	220	18	Ward No. 9
47	45	2	4	3	1	2	2	-	231	206	25	Ward No. 10
12	12	-	10	8	2	1	1	-	453	416	37	Ward No. 11
15	14	1	-	-	-	-	-	-	98	97	1	Ward No. 12
79	78	1	24	18	6	2	1	1	195	176	19	Ward No. 13
29	29	-	115	79	36	2	2	-	165	159	6	Ward No. 14
24	24	-	99	97	2	30	30	-	248	218	30	Ward No. 15
												Outgrowth(s)
13	13	-	-	-	-	-	-	-	157	150	7	Kamton (OG) - Ward No.16
57	56	1	38	34	4	5	4	1	214	207	7	Dhokheda (OG) - Ward No.17
484	**469**	**15**	**445**	**315**	**130**	**304**	**193**	**111**	**2,511**	**2,265**	**246**	**Udaipura (NP)**
20	20	-	52	38	14	2	2	-	222	178	44	Ward No. 1
31	29	2	15	14	1	10	5	5	248	209	39	Ward No. 2
52	49	3	170	108	62	126	76	50	198	180	18	Ward No. 3
63	62	1	79	65	14	6	6	-	50	49	1	Ward No. 4
31	30	1	33	25	8	35	25	10	195	182	13	Ward No. 5
17	17	-	7	5	2	19	14	5	182	172	10	Ward No. 6
47	47	-	1	1	-	24	7	17	250	232	18	Ward No. 7
13	12	1	10	8	2	9	6	3	174	165	9	Ward No. 8
28	28	-	22	11	11	5	5	-	163	147	16	Ward No. 9
31	26	5	4	4	-	6	5	1	128	124	4	Ward No. 10
31	31	-	-	-	-	23	15	8	145	132	13	Ward No. 11
48	46	2	1	1	-	23	22	1	115	103	12	Ward No. 12
10	10	-	34	18	16	13	4	9	162	156	6	Ward No. 13
49	49	-	-	-	-	3	1	2	154	131	23	Ward No. 14
13	13	-	17	17	-	-	-	-	125	105	20	Ward No. 15

URBAN PRIMARY

Location code number	Name of Town/ Ward	Marginal workers			Industrial category: Cultivators			Industrial category: Agricultural labourers		
		Persons	Males	Females	Persons	Males	Females	Persons	Males	Females
1	2	41	42	43	44	45	46	47	48	49
43408000	**Badi (NP)**	**1,492**	**979**	**513**	**63**	**41**	**22**	**387**	**278**	**109**
0001	Ward No. 1	301	207	94	40	26	14	134	85	49
0002	Ward No. 2	129	108	21	11	10	1	29	22	7
0003	Ward No. 3	14	9	5	-	-	-	3	3	-
0004	Ward No. 4	114	98	16	-	-	-	40	39	1
0005	Ward No. 5	131	70	61	-	-	-	18	14	4
0006	Ward No. 6	58	30	28	9	5	4	14	7	7
0007	Ward No. 7	11	5	6	-	-	-	-	-	-
0008	Ward No. 8	95	54	41	3	-	3	26	19	7
0009	Ward No. 9	104	76	28	-	-	-	60	49	11
0010	Ward No. 10	167	110	57	-	-	-	13	8	5
0011	Ward No. 11	14	11	3	-	-	-	4	4	-
0012	Ward No. 12	19	11	8	-	-	-	1	-	1
0013	Ward No. 13	35	12	23	-	-	-	3	2	1
0014	Ward No. 14	31	15	16	-	-	-	26	12	14
0015	Ward No. 15	269	163	106	-	-	-	16	14	2
43410000	**Bareli (NP+OG)**	**444**	**304**	**140**	**3**	**3**	**-**	**80**	**41**	**39**
43410000	**Bareli (NP)**	**415**	**276**	**139**	**3**	**3**	**-**	**76**	**38**	**38**
0001	Ward No. 1	32	18	14	-	-	-	16	10	6
0002	Ward No. 2	55	34	21	-	-	-	4	1	3
0003	Ward No. 3	12	11	1	-	-	-	-	-	-
0004	Ward No. 4	63	40	23	-	-	-	2	-	2
0005	Ward No. 5	46	21	25	-	-	-	9	2	7
0006	Ward No. 6	2	2	-	-	-	-	-	-	-
0007	Ward No. 7	18	12	6	1	1	-	1	1	-
0008	Ward No. 8	61	38	23	-	-	-	22	11	11
0009	Ward No. 9	17	15	2	-	-	-	-	-	-
0010	Ward No. 10	5	4	1	-	-	-	-	-	-
0011	Ward No. 11	25	23	2	-	-	-	6	6	-
0012	Ward No. 12	1	-	1	-	-	-	-	-	-
0013	Ward No. 13	36	28	8	2	2	-	9	4	5
0014	Ward No. 14	6	6	-	-	-	-	-	-	-
0015	Ward No. 15	36	24	12	-	-	-	7	3	4
	Outgrowth(s)									
0016	Kamton (OG) - Ward No.16	-	-	-	-	-	-	-	-	-
0017	Dhokheda (OG) - Ward No.17	29	28	1	-	-	-	4	3	1
43407000	**Udaipura (NP)**	**385**	**197**	**188**	**16**	**7**	**9**	**116**	**30**	**86**
0001	Ward No. 1	52	20	32	4	3	1	24	5	19
0002	Ward No. 2	26	17	9	1	-	1	2	-	2
0003	Ward No. 3	18	9	9	-	-	-	3	-	3
0004	Ward No. 4	-	-	-	-	-	-	-	-	-
0005	Ward No. 5	4	3	1	-	-	-	-	-	-
0006	Ward No. 6	14	4	10	1	1	-	2	-	2
0007	Ward No. 7	28	15	13	3	-	3	1	-	1
0008	Ward No. 8	72	66	6	-	-	-	-	-	-
0009	Ward No. 9	37	17	20	1	-	1	31	13	18
0010	Ward No. 10	61	10	51	1	-	1	46	7	39
0011	Ward No. 11	6	2	4	2	1	1	-	-	-
0012	Ward No. 12	14	12	2	3	2	1	2	2	-
0013	Ward No. 13	37	15	22	-	-	-	1	-	1
0014	Ward No. 14	16	7	9	-	-	-	4	3	1
0015	Ward No. 15	-	-	-	-	-	-	-	-	-

CENSUS ABSTRACT

of marginal workers

Household industry workers			Other workers			Non-workers			Name of Town/ Ward	Location code number
Persons	Males	Females	Persons	Males	Females	Persons	Males	Females		
50	51	52	53	54	55	56	57	58	2	1
46	**17**	**29**	**996**	**643**	**353**	**11,616**	**4,864**	**6,752**	**Badi (NP)**	**43408000**
-	-	-	127	96	31	599	248	351	Ward No. 1	0001
1	1	-	88	75	13	691	265	426	Ward No. 2	0002
3	2	1	8	4	4	1,007	495	512	Ward No. 3	0003
1	1	-	73	58	15	533	213	320	Ward No. 4	0004
2	1	1	111	55	56	852	355	497	Ward No. 5	0005
2	1	1	33	17	16	796	315	481	Ward No. 6	0006
-	-	-	11	5	6	431	158	273	Ward No. 7	0007
20	4	16	46	31	15	637	265	372	Ward No. 8	0008
-	-	-	44	27	17	928	417	511	Ward No. 9	0009
8	3	5	146	99	47	829	334	495	Ward No. 10	0010
-	-	-	10	7	3	653	293	360	Ward No. 11	0011
1	-	1	17	11	6	928	380	548	Ward No. 12	0012
1	-	1	31	10	21	933	387	546	Ward No. 13	0013
-	-	-	5	3	2	1,055	432	623	Ward No. 14	0014
7	4	3	246	145	101	744	307	437	Ward No. 15	0015
13	**5**	**8**	**348**	**255**	**93**	**20,426**	**8,298**	**12,128**	**Bareli (NP+OG)**	**43410000**
13	**5**	**8**	**323**	**230**	**93**	**18,764**	**7,619**	**11,145**	**Bareli (NP)**	**43410000**
-	-	-	16	8	8	2,049	894	1,155	Ward No. 1	0001
-	-	-	51	33	18	2,000	856	1,144	Ward No. 2	0002
-	-	-	12	11	1	1,112	449	663	Ward No. 3	0003
9	2	7	52	38	14	1,210	472	738	Ward No. 4	0004
-	-	-	37	19	18	1,802	710	1,092	Ward No. 5	0005
-	-	-	2	2	-	939	403	536	Ward No. 6	0006
-	-	-	16	10	6	1,889	772	1,117	Ward No. 7	0007
1	-	1	38	27	11	1,452	587	865	Ward No. 8	0008
-	-	-	17	15	2	895	357	538	Ward No. 9	0009
-	-	-	5	4	1	740	272	468	Ward No. 10	0010
-	-	-	19	17	2	1,493	594	899	Ward No. 11	0011
-	-	-	1	-	1	481	211	270	Ward No. 12	0012
-	-	-	25	22	3	865	355	510	Ward No. 13	0013
-	-	-	6	6	-	811	314	497	Ward No. 14	0014
3	3	-	26	18	8	1,026	373	653	Ward No. 15	0015
									Outgrowth(s)	
-	-	-	-	-	-	559	222	337	Kamton (OG) - Ward No.16	0016
-	-	-	25	25	-	1,103	457	646	Dhokheda (OG) - Ward No.17	0017
48	**11**	**37**	**205**	**149**	**56**	**9,654**	**3,954**	**5,700**	**Udaipura (NP)**	**43407000**
-	-	-	24	12	12	744	359	385	Ward No. 1	0001
1	1	-	22	16	6	767	317	450	Ward No. 2	0002
12	7	5	3	2	1	912	363	549	Ward No. 3	0003
-	-	-	-	-	-	561	226	335	Ward No. 4	0004
-	-	-	4	3	1	707	274	433	Ward No. 5	0005
6	-	6	5	3	2	597	230	367	Ward No. 6	0006
1	-	1	23	15	8	873	357	516	Ward No. 7	0007
5	3	2	67	63	4	795	303	492	Ward No. 8	0008
-	-	-	5	4	1	669	292	377	Ward No. 9	0009
8	-	8	6	3	3	462	198	264	Ward No. 10	0010
2	-	2	2	1	1	472	175	297	Ward No. 11	0011
-	-	-	9	8	1	577	239	338	Ward No. 12	0012
11	-	11	25	15	10	561	224	337	Ward No. 13	0013
2	-	2	10	4	6	471	186	285	Ward No. 14	0014
-	-	-	-	-	-	486	211	275	Ward No. 15	0015

ANNEXURE- I

NUMBER OF VILLAGES UNDER EACH GRAM PANCHAYAT (CD BLOCKWISE)

Panchayat Code	Name of Gram Panchayat / Village with Location Code No.	Total area of the Village (in hectares)	No. of House holds	Total Population (including institutional & Houseless population			Scheduled Castes Population		Scheduled Tribes Population	
				Person	Male	Female	Male	Female	Male	Female
1	2	3	4	5	6	7	8	9	10	11
CD Block:Sanchi (0001)										
0001	**Neenond**	**1,555**	**316**	**1,847**	**972**	**875**	**162**	**153**	**0**	**1**
	(04035300) Sangrampur	217	48	306	163	143	51	49	0	1
	(04035400) Neenond	1,080	223	1,221	637	584	73	68	0	0
	(04035800) Kadhaiya	258	45	320	172	148	38	36	0	0
0002	**Jamuniya**	**1,229**	**416**	**2,526**	**1,299**	**1,227**	**187**	**179**	**185**	**210**
	(04035600) Kayampur	517	134	913	447	466	12	18	158	191
	(04036000) Jamuniya	712	282	1,613	852	761	175	161	27	19
0003	**Sarar**	**1,273**	**318**	**1,779**	**937**	**842**	**269**	**231**	**74**	**62**
	(04035700) Sarar	678	178	983	519	464	154	134	74	62
	(04036100) Barjorpur	309	69	396	203	193	9	5	0	0
	(04036300) Dahida	286	71	400	215	185	106	92	0	0
0004	**Narkhera**	**660**	**242**	**1,447**	**757**	**690**	**64**	**55**	**38**	**44**
	(04036500) Pipaliya Chandkhan	166	74	411	210	201	8	4	38	44
	(04036700) Narkhera	381	113	738	406	332	42	36	0	0
	(04036800) Kulhariya	113	55	298	141	157	14	15	0	0
0005	**Khoha**	**1,007**	**417**	**2,230**	**1,211**	**1,019**	**370**	**352**	**100**	**66**
	(04036200) Khoha	635	249	1,331	720	611	199	204	75	49
	(04036400) Berkhedi Tunda	199	75	416	232	184	127	105	7	4
	(04037700) Tigra	173	93	483	259	224	44	43	18	13
0006	**Diwanganj**	**410**	**378**	**1,806**	**948**	**858**	**214**	**203**	**59**	**40**
	(04036900) Diwanganj	410	378	1,806	948	858	214	203	59	40
0007	**Geedgarh**	**666**	**221**	**1,380**	**726**	**654**	**186**	**183**	**50**	**35**
	(04037400) Bhanwar Khedi	205	86	544	298	246	88	83	47	27
	(04037600) Geedgarh	461	135	836	428	408	98	100	3	8
0008	**Ambari**	**997**	**560**	**3,272**	**1,767**	**1,505**	**524**	**442**	**149**	**113**
	(04037000) Ambari	450	374	2,235	1,198	1,037	341	304	19	15
	(04037300) Mahua Kheda	184	44	243	142	101	88	62	0	0
	(04037500) Mushkabad	363	142	794	427	367	95	76	130	98
0009	**Kachnariya**	**758**	**299**	**1,553**	**833**	**720**	**284**	**249**	**101**	**91**
	(04037800) Kachnariya	394	146	765	419	346	160	135	47	43
	(04037900) Lambakheda	112	34	170	96	74	52	49	3	0
	(04038900) Naroda	102	36	219	109	110	0	0	12	11
	(04040200) Muktapur	150	83	399	209	190	72	65	39	37
0010	**Mudiya Kheda**	**567**	**236**	**1,205**	**620**	**585**	**154**	**151**	**0**	**0**
	(04036600) Chhola	308	57	299	166	133	66	54	0	0
	(04038000) Mudiya Kheda	259	179	906	454	452	88	97	0	0
0011	**Shahpur**	**1,639**	**541**	**3,109**	**1,655**	**1,454**	**1,051**	**951**	**159**	**139**
	(04038200) Shahpur	1,639	541	3,109	1,655	1,454	1,051	951	159	139
0012	**Semra**	**863**	**463**	**2,329**	**1,204**	**1,125**	**178**	**157**	**25**	**21**
	(04037100) Bankheri	148	18	73	39	34	26	22	1	1

ANNEXURE- I

NUMBER OF VILLAGES UNDER EACH GRAM PANCHAYAT (CD BLOCKWISE)

Panchayat Code	Name of Gram Panchayat / Village with Location Code No.	Total area of the Village (in hectares)	No. of House holds	Total Population (including institutional & Houseless population			Scheduled Castes Population		Scheduled Tribes Population	
				Person	Male	Female	Male	Female	Male	Female
1	2	3	4	5	6	7	8	9	10	11
	(04037200) Kemkhedi	205	73	387	184	203	8	7	15	10
	(04038100) Semra	510	372	1,869	981	888	144	128	9	10
0013	**Banskheda**	**524**	**308**	**1,804**	**941**	**863**	**243**	**209**	**2**	**2**
	(04038300) Banskheda	524	308	1,804	941	863	243	209	2	2
0014	**Chirholi**	**789**	**206**	**988**	**519**	**469**	**143**	**126**	**32**	**21**
	(04038600) Chirholi	200	75	276	142	134	18	20	2	0
	(04038700) Firozpur	302	44	250	127	123	9	8	30	21
	(04039000) Fatehpur Marmata	287	87	462	250	212	116	98	0	0
0015	**Sarchampa**	**1,023**	**303**	**1,667**	**877**	**790**	**151**	**119**	**124**	**115**
	(04038400) Silwaha	277	90	591	317	274	78	62	0	0
	(04038500) Sarchampa	414	119	513	279	234	30	19	15	11
	(04038800) Murli Khedi	332	94	563	281	282	43	38	109	104
0016	**Ucher**	**724**	**279**	**1,548**	**826**	**722**	**335**	**283**	**11**	**14**
	(04039200) Anhori Berkhedi (Sookha)	414	88	481	258	223	43	30	4	5
	(04039500) Ucher	310	191	1,067	568	499	292	253	7	9
0017	**Mandwai**	**1,021**	**325**	**1,705**	**907**	**798**	**334**	**298**	**65**	**58**
	(04039300) Madha	200	71	322	169	153	79	73	21	23
	(04039400) Mandwai	391	146	831	442	389	129	111	8	4
	(04039700) Kamapar	292	68	336	174	162	74	67	36	31
	(04039800) Nonakhedi	138	40	216	122	94	52	47	0	0
0018	**Gulgaon**	**906**	**454**	**2,713**	**1,438**	**1,275**	**318**	**292**	**97**	**79**
	(04039100) Dhaniya Khedi	163	56	345	192	153	32	28	0	0
	(04039600) Airan	249	107	636	324	312	62	66	4	4
	(04040000) Gulgaon	436	289	1,722	918	804	224	198	93	75
	(04040700) Karondiya	58	2	10	4	6	0	0	0	0
0019	**Sunari (Salamatpur)**	**371**	**1,039**	**5,158**	**2,745**	**2,413**	**538**	**454**	**268**	**270**
	(04040300) Sunari (Salamatpur)	371	1,039	5,158	2,745	2,413	538	454	268	270
0020	**Ratatalai**	**412**	**489**	**2,533**	**1,326**	**1,207**	**304**	**285**	**102**	**88**
	(04040100) Ratatalai	412	489	2,533	1,326	1,207	304	285	102	88
0021	**Dhakna Chapna**	**1,311**	**506**	**2,455**	**1,289**	**1,166**	**259**	**229**	**138**	**142**
	(04040400) Sukasen	116	30	129	77	52	0	0	35	27
	(04040500) Suakhedi	264	7	27	13	14	0	0	0	0
	(04040600) Dhakna Chapna	344	219	1,030	540	490	170	156	0	0
	(04040800) Pipaliya Khurd	118	32	189	96	93	8	12	0	0
	(04040900) Amkheda	229	111	587	303	284	46	36	103	115
	(04041000) Bilori	240	107	493	260	233	35	25	0	0
0022	**Mendki**	**1,144**	**488**	**2,739**	**1,443**	**1,296**	**252**	**233**	**117**	**97**
	(04041100) Mendki	517	238	1,336	697	639	72	61	8	6
	(04041200) Berkhedi Ghat	92	28	106	52	54	9	11	32	33
	(04041300) Ratanpur Girdhari	251	128	771	408	363	132	127	32	22
	(04041400) Khamkheda	284	94	526	286	240	39	34	45	36

ANNEXURE- I

NUMBER OF VILLAGES UNDER EACH GRAM PANCHAYAT (CD BLOCKWISE)

Panchayat Code	Name of Gram Panchayat / Village with Location Code No.	Total area of the Village (in hectares)	No. of House holds	Total Population (including institutional & Houseless population			Scheduled Castes Population		Scheduled Tribes Population	
				Person	Male	Female	Male	Female	Male	Female
1	2	3	4	5	6	7	8	9	10	11
0023	**Tijalpur**	**794**	**297**	**1,622**	**879**	**743**	**203**	**173**	**39**	**31**
	(04041500) Bahediya	177	35	191	104	87	0	0	8	4
	(04041600) Tijalpur	346	182	942	517	425	136	106	1	1
	(04041700) Katsari	271	80	489	258	231	67	67	30	26
0024	**Sewasani**	**496**	**202**	**1,435**	**755**	**680**	**71**	**68**	**0**	**1**
	(04042100) Sewasani	496	202	1,435	755	680	71	68	0	1
0025	**Badoda**	**1,021**	**302**	**1,663**	**901**	**762**	**168**	**132**	**130**	**108**
	(04042200) Salera	244	57	291	154	137	0	0	66	60
	(04042300) Badoda	438	98	561	303	258	57	34	0	0
	(04042400) Agriya Nayapura	339	147	811	444	367	111	98	64	48
0026	**Bagod**	**890**	**246**	**1,347**	**716**	**631**	**211**	**212**	**261**	**219**
	(04041800) Baraikhas	315	98	540	283	257	51	50	137	122
	(04041900) Bagod	500	119	636	329	307	140	151	88	74
	(04042000) Barola	75	29	171	104	67	20	11	36	23
0027	**Silpuri**	**1,101**	**371**	**2,389**	**1,249**	**1,140**	**258**	**234**	**190**	**177**
	(04042600) Sihora Imaliya	448	152	995	523	472	126	118	0	0
	(04042800) Silpuri	436	160	1,039	544	495	132	116	145	134
	(04043600) Mana	217	59	355	182	173	0	0	45	43
0028	**Kharbai**	**407**	**280**	**1,413**	**746**	**667**	**60**	**57**	**147**	**140**
	(04042900) Mendori	133	73	352	179	173	20	20	34	32
	(04043000) Kharbai	274	207	1,061	567	494	40	37	113	108
0029	**Pipalkhiriya**	**555**	**372**	**1,622**	**890**	**732**	**196**	**179**	**331**	**268**
	(04043400) Pipalkhiriya	357	301	1,255	698	557	159	148	255	196
	(04043500) Ratanpur Buddha	198	71	367	192	175	37	31	76	72
0030	**Gopisur Satkunda**	**214**	**270**	**1,433**	**724**	**709**	**9**	**6**	**0**	**0**
	(04042700) Gopisur Satkunda	214	270	1,433	724	709	9	6	0	0
0031	**Sehadganj**	**689**	**525**	**2,298**	**1,232**	**1,066**	**134**	**114**	**238**	**232**
	(04043100) Agriya Choupda	263	104	463	251	212	41	37	52	57
	(04043200) Bilarkhoh	268	113	506	284	222	14	5	140	128
	(04043300) Sehadganj	158	308	1,329	697	632	79	72	46	47
0032	**Biaora**	**772**	**280**	**1,357**	**741**	**616**	**446**	**378**	**19**	**12**
	(04043900) Biaora	523	200	963	529	434	384	338	1	0
	(04044000) Dhanora	249	80	394	212	182	62	40	18	12
0033	**Rangpura Kesri**	**794**	**288**	**1,448**	**732**	**716**	**188**	**171**	**109**	**109**
	(04043700) Neemkheda	300	124	632	316	316	143	137	41	37
	(04043800) Rangpura Kesri	173	141	698	356	342	40	28	68	72
	(04044200) Kewati	321	23	118	60	58	5	6	0	0
0034	**Nand**	**1,216**	**451**	**2,626**	**1,343**	**1,283**	**51**	**39**	**582**	**592**
	(04044300) Nand	271	88	472	242	230	21	18	38	39
	(04044400) Urden	169	48	255	129	126	12	8	4	4

ANNEXURE- I

NUMBER OF VILLAGES UNDER EACH GRAM PANCHAYAT (CD BLOCKWISE)

Panchayat Code	Name of Gram Panchayat / Village with Location Code No.	Total area of the Village (in hectares)	No. of House holds	Total Population (including institutional & Houseless population			Scheduled Castes Population		Scheduled Tribes Population	
				Person	Male	Female	Male	Female	Male	Female
1	2	3	4	5	6	7	8	9	10	11
	(04050500) Maharmanga	452	112	700	360	340	11	6	290	289
	(04050700) Barrukhar	232	171	1,013	520	493	3	4	170	181
	(04050800) Amoda	92	32	186	92	94	4	3	80	79
0035	**Sadalatpur**	**1,205**	**619**	**3,241**	**1,684**	**1,557**	**377**	**345**	**156**	**131**
	(04044500) Raipur Ramasiya	311	119	650	331	319	71	65	0	0
	(04044600) Beedpura	379	141	688	374	314	12	12	61	56
	(04044700) Sadalatpur	204	163	888	456	432	236	218	0	0
	(04045300) Sendora	177	190	985	507	478	53	48	89	73
	(04045400) Fulsari	134	6	30	16	14	5	2	6	2
0036	**Alli 1,226**	**274**	**1,823**	**964**	**859**	**37**	**28**	**167**	**147**	
	(04045000) Kadaiya	223	26	159	99	60	0	0	69	49
	(04045100) Alli	281	136	1,031	544	487	27	19	37	43
	(04052300) Karmodiya	722	112	633	321	312	10	9	61	55
0037	**Bangawan**	**1,376**	**589**	**3,309**	**1,748**	**1,561**	**236**	**236**	**368**	**349**
	(04044800) Ratanpur	313	128	654	341	313	1	1	306	292
	(04045200) Bangawan	787	397	2,326	1,238	1,088	201	195	10	5
	(04049900) Dumawali	97	33	182	94	88	17	20	23	23
	(04050000) Pengawan	179	31	147	75	72	17	20	29	29
0038	**Makhani**	**1,253**	**403**	**2,355**	**1,270**	**1,085**	**138**	**122**	**56**	**48**
	(04045500) Makhani	337	143	877	460	417	34	31	34	26
	(04046000) Bilara	245	80	518	289	229	17	17	11	11
	(04046100) Amrawat Bajyaft	671	180	960	521	439	87	74	11	11
0039	**Pagneshwar**	**565**	**221**	**1,275**	**673**	**602**	**185**	**189**	**54**	**42**
	(04046200) Pagneshwar	565	221	1,275	673	602	185	189	54	42
0040	**Mehgaon**	**1,289**	**313**	**1,762**	**916**	**846**	**132**	**117**	**97**	**73**
	(04047200) Mehgaon	1,289	313	1,762	916	846	132	117	97	73
0041	**Chirholi**	**1,056**	**239**	**1,345**	**724**	**621**	**135**	**105**	**25**	**12**
	(04046800) Chirholi	291	105	560	289	271	75	67	6	3
	(04046900) Tajpur Soor	209	35	170	92	78	15	8	0	0
	(04047000) Dhaniya Khedi Khurd	196	41	252	137	115	20	13	0	0
	(04047100) Dhoba Khedi	134	28	155	91	64	25	17	0	0
	(04047300) Chopda	226	30	208	115	93	0	0	19	9
0042	**Umariya**	**841**	**226**	**1,293**	**682**	**611**	**238**	**216**	**0**	**0**
	(04047400) Umariya	194	80	394	209	185	123	110	0	0
	(04047500) Bejakheda	191	37	219	119	100	3	4	0	0
	(04047600) Jhirniya	221	49	288	148	140	24	23	0	0
	(04047800) Alamkheda	235	60	392	206	186	88	79	0	0
0043	**Sankhedi**	**975**	**201**	**1,260**	**688**	**572**	**135**	**117**	**0**	**0**
	(04047700) Sankhedi	555	114	686	377	309	70	48	0	0
	(04048000) Dewalkheda	218	38	245	132	113	38	42	0	0
	(04048100) Mahuakheda	202	49	329	179	150	27	27	0	0

ANNEXURE- I

NUMBER OF VILLAGES UNDER EACH GRAM PANCHAYAT (CD BLOCKWISE)

Panchayat Code	Name of Gram Panchayat / Village with Location Code No.	Total area of the Village (in hectares)	No. of House holds	Total Population (including institutional & Houseless population			Scheduled Castes Population		Scheduled Tribes Population	
				Person	Male	Female	Male	Female	Male	Female
1	2	3	4	5	6	7	8	9	10	11
0044	**Parwariya**	**1,026**	**305**	**1,635**	**879**	**756**	**116**	**112**	**11**	**7**
	(04046300) Girbar	349	114	584	313	271	43	45	2	3
	(04046400) Mori Kodi	282	83	455	239	216	27	24	0	0
	(04047900) Parwariya	395	108	596	327	269	46	43	9	4
0045	**Barla**	**1,131**	**338**	**1,812**	**961**	**851**	**107**	**91**	**158**	**133**
	(04046500) Barla	526	230	1,139	617	522	48	43	151	127
	(04046600) Katariya	353	56	312	153	159	45	42	5	4
	(04046700) Arwariya	252	52	361	191	170	14	6	2	2
0046	**Salera**	**784**	**233**	**1,485**	**774**	**711**	**61**	**49**	**0**	**0**
	(04048300) Himmatgarh	174	30	187	90	97	8	7	0	0
	(04048400) Salera	610	203	1,298	684	614	53	42	0	0
0047	**Kotra**	**1,121**	**281**	**1,735**	**883**	**852**	**201**	**170**	**106**	**104**
	(04045600) Mardanpur	198	42	258	119	139	33	37	0	0
	(04045700) Ghatala	160	40	234	121	113	4	1	84	88
	(04045800) Amba	283	63	428	213	215	64	57	8	6
	(04045900) Khanpura	180	59	345	184	161	33	23	14	10
	(04048600) Kotra	300	77	470	246	224	67	52	0	0
0048	**Mau Pathrai**	**1,331**	**316**	**1,933**	**1,068**	**865**	**166**	**142**	**11**	**9**
	(04048500) Pura Mungaoli	302	72	410	232	178	8	8	7	6
	(04048700) Ajayabnagar(Sund)	450	81	480	273	207	88	68	0	0
	(04048900) Mau Pathrai	388	133	841	449	392	67	61	0	0
	(04049000) Mohniya Khedi	191	30	202	114	88	3	5	4	3
0049	**Bhadner**	**1,309**	**362**	**2,124**	**1,126**	**998**	**197**	**173**	**93**	**85**
	(04048800) Newli	167	67	362	184	178	8	5	0	0
	(04049100) Bhuara	248	73	423	226	197	71	64	23	23
	(04049200) Bhadner	401	106	652	344	308	59	50	0	0
	(04049300) Khargawali	493	116	687	372	315	59	54	70	62
0050	**Pemat**	**581**	**307**	**1,696**	**913**	**783**	**163**	**127**	**28**	**37**
	(04044100) Bagroda	236	117	566	320	246	50	44	3	6
	(04050100) Pemat	345	190	1,130	593	537	113	83	25	31
0051	**Birholi**	**1,093**	**240**	**1,487**	**803**	**684**	**182**	**140**	**173**	**170**
	(04050200) Parsora	428	97	524	289	235	27	25	13	12
	(04050300) Birholi	227	57	388	203	185	62	52	8	9
	(04050400) Banchhod	438	86	575	311	264	93	63	152	149
0052	**Muchhail**	**361**	**210**	**1,269**	**682**	**587**	**125**	**95**	**9**	**10**
	(04050600) Birpur	217	104	626	334	292	85	67	0	0
	(04051200) Muchhail	144	106	643	348	295	40	28	9	10
0053	**Manpur**	**1,072**	**341**	**1,990**	**1,049**	**941**	**125**	**116**	**287**	**269**
	(04050900) Barnijagir	666	206	1,187	636	551	55	40	287	269
	(04051100) Manpur	406	135	803	413	390	70	76	0	0
0054	**Mau Jagir**	**888**	**273**	**1,455**	**765**	**690**	**248**	**244**	**0**	**0**
	(04051300) Mau Jagir	428	138	793	426	367	108	96	0	0

ANNEXURE- I

NUMBER OF VILLAGES UNDER EACH GRAM PANCHAYAT (CD BLOCKWISE)

Panchayat Code	Name of Gram Panchayat / Village with Location Code No.	Total area of the Village (in hectares)	No. of House holds	Total Population (including institutional & Houseless population			Scheduled Castes Population		Scheduled Tribes Population	
				Person	Male	Female	Male	Female	Male	Female
1	2	3	4	5	6	7	8	9	10	11
	(04051400) Chandpur	460	135	662	339	323	140	148	0	0
0055	**Nayapura**	**1,117**	**256**	**1,449**	**741**	**708**	**27**	**14**	**564**	**548**
	(04051000) Durgpura	391	68	367	198	169	0	0	131	108
	(04051500) Nayapura	405	128	710	355	355	15	6	300	307
	(04051600) Gondra	321	60	372	188	184	12	8	133	133
0056	**Pathari**	**944**	**671**	**3,535**	**1,958**	**1,577**	**363**	**358**	**556**	**523**
	(04051800) Bamhori	244	100	544	305	239	14	14	95	100
	(04051900) Pathari	640	460	2,396	1,341	1,055	346	340	339	326
	(04052400) Surai	60	111	595	312	283	3	4	122	97
0057	**Dhaniya Khedi**	**1,011**	**321**	**1,913**	**992**	**921**	**90**	**88**	**41**	**50**
	(04051700) Rangpura (Imaliya)	225	42	218	117	101	9	11	0	0
	(04052000) Piplai Rajanwadi	294	129	828	425	403	33	41	23	27
	(04052100) Dhaniya Khedi	189	106	623	319	304	0	0	13	19
	(04052200) Maser	303	44	244	131	113	48	36	5	4
0058	**Dabra Imaliya**	**671**	**204**	**1,207**	**626**	**581**	**150**	**156**	**82**	**83**
	(04052500) Dabra Imaliya	297	106	627	314	313	86	100	74	77
	(04052700) Sangrampur	374	98	580	312	268	64	56	8	6
0059	**Undol Bahed**	**1,009**	**374**	**2,108**	**1,136**	**972**	**183**	**150**	**6**	**9**
	(04052600) Undol Bahed	657	276	1,478	802	676	106	87	0	0
	(04054600) Dandera	352	98	630	334	296	77	63	6	9
0060	**Badoda**	**595**	**269**	**1,507**	**815**	**692**	**81**	**76**	**15**	**18**
	(04052800) Badoda	595	269	1,507	815	692	81	76	15	18
0061	**Murel Kalan**	**1,783**	**442**	**2,365**	**1,240**	**1,125**	**191**	**178**	**229**	**206**
	(04048200) Chandna	772	98	595	318	277	42	34	0	0
	(04053100) Yakubpur	118	58	345	185	160	47	39	84	83
	(04053500) Murel Kalan	360	168	750	386	364	72	80	64	54
	(04053600) Nihalpur	127	10	65	37	28	6	5	29	19
	(04053700) Mirzapur (Pali)	406	108	610	314	296	24	20	52	50
0062	**Kanpohra**	**1,798**	**663**	**3,747**	**1,993**	**1,754**	**313**	**292**	**234**	**189**
	(04052900) Murel Khurd	491	159	913	493	420	71	56	74	66
	(04053000) Kanpohra	502	255	1,498	790	708	139	129	141	114
	(04053200) Ghatpipaliya	224	67	320	166	154	23	27	10	6
	(04053800) Karhod	581	182	1,016	544	472	80	80	9	3
0063	**Pipalkhedi**	**959**	**238**	**1,427**	**789**	**638**	**130**	**101**	**11**	**8**
	(04053400) Padariya	240	54	354	201	153	27	23	0	0
	(04053900) Bawaliya	225	86	470	257	213	35	28	4	5
	(04054000) Semra Kadeem	87	11	59	36	23	0	0	0	0
	(04054100) Pipalkhedi	407	87	544	295	249	68	50	7	3
0064	**Hakeemkhedi**	**689**	**243**	**1,440**	**767**	**673**	**77**	**79**	**37**	**29**
	(04054500) Hakeemkhedi	689	243	1,440	767	673	77	79	37	29
0065	**Gyasabad**	**1,575**	**308**	**1,856**	**991**	**865**	**192**	**186**	**32**	**22**
	(04054200) Bamnod	247	27	139	72	67	12	12	0	0

ANNEXURE- I

NUMBER OF VILLAGES UNDER EACH GRAM PANCHAYAT (CD BLOCKWISE)

Panchayat Code	Name of Gram Panchayat / Village with Location Code No.	Total area of the Village (in hectares)	No. of House holds	Total Population (including institutional & Houseless population			Scheduled Castes Population		Scheduled Tribes Population	
				Person	Male	Female	Male	Female	Male	Female
1	2	3	4	5	6	7	8	9	10	11
	(04054300) Dhanasree	151	22	155	85	70	8	9	3	3
	(04054400) Behediya	242	62	316	173	143	50	54	25	18
	(04054700) Gamiri	210	59	395	211	184	55	54	0	0
	(04054800) Gyasabad	383	70	469	238	231	46	39	4	1
	(04054900) Sagoniya	342	68	382	212	170	21	18	0	0
0066	**Nasiruddin Kheda**	**1,367**	**223**	**1,330**	**714**	**616**	**154**	**134**	**39**	**34**
	(04055000) Nasiruddin Kheda	727	117	633	338	295	49	46	39	34
	(04055300) Bishankhedi	287	91	598	320	278	105	88	0	0
	(04056500) Khejda	353	15	99	56	43	0	0	0	0
0067	**Kanth**	**1,025**	**209**	**1,223**	**647**	**576**	**85**	**72**	**62**	**62**
	(04055100) Semra Baramad	225	64	390	213	177	19	17	7	9
	(04055200) Kanth	800	145	833	434	399	66	55	55	53
0068	**Sanchet**	**1,365**	**480**	**2,720**	**1,410**	**1,310**	**180**	**144**	**3**	**6**
	(04055400) Sanchet	959	431	2,452	1,263	1,189	168	134	3	6
	(04055500) Sonkachh	406	49	268	147	121	12	10	0	0
0069	**Khandera**	**525**	**236**	**1,273**	**650**	**623**	**130**	**127**	**167**	**164**
	(04056300) Khandera	458	170	930	475	455	100	102	64	64
	(04057000) Bharda Chandora	67	66	343	175	168	30	25	103	100
0070	**Narwar**	**599**	**385**	**2,260**	**1,188**	**1,072**	**167**	**147**	**95**	**87**
(04056600)	Narwar	599	385	2,260	1,188	1,072	167	147	95	87
0071	**Gudawal**	**503**	**255**	**1,370**	**733**	**637**	**123**	**114**	**153**	**144**
	(04056700) Gudawal	241	123	656	356	300	67	61	6	11
	(04056800) Tikoda	262	132	714	377	337	56	53	147	133
0072	**Sirsoda**	**473**	**233**	**1,240**	**649**	**591**	**120**	**110**	**65**	**57**
	(04056900) Sirsoda	473	233	1,240	649	591	120	110	65	57
0073	**Naktara**	**435**	**323**	**1,710**	**900**	**810**	**74**	**74**	**71**	**67**
	(04055900) Naktara	209	270	1,415	743	672	74	74	4	6
	(04056200) Pati	226	53	295	157	138	0	0	67	61
0074	**Bankhedi**	**786**	**454**	**2,218**	**1,179**	**1,039**	**237**	**215**	**217**	**227**
	(04055700) Bankhedi	285	214	992	533	459	99	98	7	8
	(04056000) Amrawad	302	167	869	454	415	79	64	160	179
	(04056100) Kurawad	199	73	357	192	165	59	53	50	40
0075	**Mungaliya**	**1,165**	**299**	**1,560**	**823**	**737**	**101**	**83**	**68**	**63**
	(04055600) Mungaliya	466	163	782	409	373	93	76	18	16
	(04055800) Sojna	384	13	66	32	34	5	4	0	0
	(04056400) Dabar	315	123	712	382	330	3	3	50	47
0076	**Chilwaha Badkuai**	**669**	**513**	**2,892**	**1,499**	**1,393**	**64**	**57**	**867**	**801**
	(04057100) Chilwaha Badkuai	200	241	1,434	742	692	29	27	387	364
	(04057200) Bhusibenta	323	145	780	408	372	19	17	149	127
	(04057500) Kamka	146	127	678	349	329	16	13	331	310

ANNEXURE- I

NUMBER OF VILLAGES UNDER EACH GRAM PANCHAYAT (CD BLOCKWISE)

Panchayat Code	Name of Gram Panchayat / Village with Location Code No.	Total area of the Village (in hectares)	No. of House holds	Total Population (including institutional & Houseless population			Scheduled Castes Population		Scheduled Tribes Population	
				Person	Male	Female	Male	Female	Male	Female
1	2	3	4	5	6	7	8	9	10	11
0077	**Hinotiya**	**1,157**	**597**	**3,439**	**1,781**	**1,658**	**306**	**293**	**958**	**874**
	(04057300) Mahuakheda(Baghedi)	238	228	1,434	749	685	33	31	616	548
	(04057400) Hinotiya	162	74	392	207	185	43	35	123	112
	(04057600) Gundrai	538	220	1,227	633	594	120	112	197	197
	(04057700) Chandangoda	219	75	386	192	194	110	115	22	17

Note: Uninhabited villages, outgrowths and Census towns are excluded.

ANNEXURE- I

NUMBER OF VILLAGES UNDER EACH GRAM PANCHAYAT (CD BLOCKWISE)

Panchayat Code	Name of Gram Panchayat / Village with Location Code No.	Total area of the Village (in hectares)	No. of House holds	Total Population (including institutional & Houseless population			Scheduled Castes Population		Scheduled Tribes Population	
				Person	Male	Female	Male	Female	Male	Female
1	2	3	4	5	6	7	8	9	10	11
	CD Block:Gairatganj (0002)									
0001	**Agariya Kalan**	**2,397**	**276**	**1,696**	**921**	**775**	**193**	**158**	**175**	**143**
	(04066700) Belnagarhi	1,324	99	653	354	299	72	53	163	134
	(04066800) Agariya Kalan	1,073	177	1,043	567	476	121	105	12	9
0002	**Jaitpur**	**2,445**	**355**	**1,884**	**1,013**	**871**	**259**	**207**	**103**	**95**
	(04066900) Deorigarhi	629	98	574	291	283	103	94	68	64
	(04067000) Uradmau	527	83	445	252	193	54	34	22	18
	(04067100) Jaitpur	580	96	464	246	218	59	46	3	1
	(04067200) Jamuniya Brajbhan	432	27	140	82	58	10	7	5	7
	(04068500) Parasiya	277	51	261	142	119	33	26	5	5
0003	**Singpur**	**2,197**	**267**	**1,493**	**799**	**694**	**231**	**202**	**89**	**70**
	(04067300) Berkhedi	747	50	276	140	136	44	40	40	39
	(04067400) Patan	624	68	411	232	179	86	74	0	0
	(04067700) Singpur	826	149	806	427	379	101	88	49	31
0004	**Hardout**	**1,000**	**616**	**3,360**	**1,795**	**1,565**	**521**	**409**	**55**	**52**
	(04067500) Hardout	1,000	616	3,360	1,795	1,565	521	409	55	52
0005	**Alampur**	**946**	**293**	**1,805**	**950**	**855**	**220**	**186**	**27**	**27**
	(04071900) Alampur	504	162	1,007	526	481	127	110	0	0
	(04072000) Murpar	442	131	798	424	374	93	76	27	27
0006	**Tehri**	**1,239**	**215**	**1,273**	**724**	**549**	**92**	**52**	**88**	**74**
	(04072200) Tehri	859	177	1,088	621	467	74	42	56	43
	(04072400) Chironjiya	380	38	185	103	82	18	10	32	31
0007	**Rajpura**	**1,711**	**329**	**1,982**	**1,066**	**916**	**192**	**149**	**77**	**70**
	(04073600) Rajpura	1,288	212	1,365	736	629	121	90	77	70
	(04073700) Karhoula	423	117	617	330	287	71	59	0	0
0008	**Shobhapur**	**1,342**	**205**	**1,201**	**642**	**559**	**127**	**100**	**38**	**40**
	(04074000) Shobhapur	776	143	856	466	390	95	81	18	23
	(04074300) Jinnor	566	62	345	176	169	32	19	20	17
0009	**Gorkha**	**1,742**	**223**	**1,377**	**747**	**630**	**108**	**86**	**84**	**73**
	(04073800) Pipaliya Amarsingh	274	81	471	256	215	41	30	13	17
	(04073900) Sanwali	755	34	222	121	101	33	29	20	15
	(04074100) Simariya Khurd	401	36	243	127	116	20	16	33	27
	(04074200) Gorkha	312	72	441	243	198	14	11	18	14
0010	**Sodarpur**	**1,187**	**349**	**2,040**	**1,121**	**919**	**152**	**126**	**25**	**29**
	(04074500) Sodarpur	964	277	1,621	899	722	142	119	24	27
	(04074600) Singhad	223	72	419	222	197	10	7	1	2
0011	**Sayeedpur**	**2,034**	**322**	**1,865**	**1,009**	**856**	**246**	**200**	**141**	**134**
	(04072300) Khajuriya	284	39	233	124	109	51	43	0	0
	(04072500) Sayeedpur	791	126	756	400	356	76	67	111	106

ANNEXURE- I

NUMBER OF VILLAGES UNDER EACH GRAM PANCHAYAT (CD BLOCKWISE)

Panchayat Code	Name of Gram Panchayat / Village with Location Code No.	Total area of the Village (in hectares)	No. of House holds	Total Population (including institutional & Houseless population			Scheduled Castes Population		Scheduled Tribes Population	
				Person	Male	Female	Male	Female	Male	Female
1	2	3	4	5	6	7	8	9	10	11
	(04072600) Madanpur	482	79	396	227	169	31	20	0	0
	(04072700) Khamkheda	477	78	480	258	222	88	70	30	28
0012	**Papda**	**1,232**	**226**	**1,338**	**700**	**638**	**203**	**188**	**20**	**14**
	(04071800) Papda	765	167	912	490	422	146	120	16	9
	(04072100) Sultan Jhanpur	467	59	426	210	216	57	68	4	5
0013	**Nounpur**	**1,492**	**345**	**2,183**	**1,155**	**1,028**	**473**	**420**	**27**	**22**
	(04067600) Mundla	409	63	396	208	188	58	45	0	0
	(04067900) Nagjhir	226	22	168	88	80	15	12	0	0
	(04068100) Nounpur	136	42	306	158	148	77	68	0	0
	(04068200) Chher Kheda	280	69	418	234	184	47	37	0	0
	(04069000) Chandoniganj	221	87	561	292	269	239	222	3	3
	(04071700) Binapur	220	62	334	175	159	37	36	24	19
0014	**Bamhori Godad**	**1,441**	**268**	**1,632**	**856**	**776**	**221**	**182**	**79**	**59**
	(04066400) Khidki	303	50	316	172	144	22	16	72	53
	(04067800) Bamhori Godad	262	94	525	274	251	107	93	7	6
	(04068000) Khejdagarhi	290	34	212	108	104	17	9	0	0
	(04068400) Dhilwar	314	40	258	139	119	50	46	0	0
	(04068600) Gopalpur	272	50	321	163	158	25	18	0	0
0015	**Paingawan**	**1,383**	**269**	**1,692**	**924**	**768**	**205**	**161**	**74**	**72**
	(04066100) Padriya Garhi	250	60	347	194	153	81	60	0	0
	(04066200) Paingawan	328	62	401	214	187	68	53	71	70
	(04066300) Usharmeta	339	40	309	158	151	4	4	0	0
	(04068800) Chandonigarhi	466	107	635	358	277	52	44	3	2
0016	**Gundrai**	**1,170**	**218**	**1,282**	**696**	**586**	**118**	**86**	**20**	**16**
	(04065900) Bhanpurgarhi	558	111	642	344	298	65	46	0	0
	(04066500) Gundrai	349	69	425	235	190	32	22	2	1
	(04066600) Hatnapur	263	38	215	117	98	21	18	18	15
0017	**Bansadehi**	**2,294**	**269**	**1,341**	**736**	**605**	**137**	**107**	**276**	**249**
	(04065600) Khamariya Garhi	848	64	433	235	198	7	8	80	76
	(04065700) Jamanpani	424	39	202	106	96	23	24	13	11
	(04065800) Badhera	238	9	88	55	33	0	0	30	18
	(04066000) Bansadehi	784	157	618	340	278	107	75	153	144
0018	**Sukarra**	**1,577**	**211**	**1,259**	**682**	**577**	**129**	**104**	**64**	**54**
	(04058000) Sukarra	332	86	483	252	231	64	64	4	4
	(04058100) Baber	198	43	277	150	127	36	23	6	4
	(04058500) Semrajerghati	220	36	250	138	112	12	4	35	29
	(04058600) Tila Kalan	827	46	249	142	107	17	13	19	17
0019	**Badher**	**1,412**	**246**	**1,348**	**726**	**622**	**149**	**128**	**25**	**20**
	(04057800) Chandpura	317	3	17	8	9	0	0	2	3
	(04057900) Parasi	313	21	198	112	86	36	33	0	0
	(04058200) Badher	360	135	659	344	315	91	76	23	17
	(04058300) Tila Khurd	422	87	474	262	212	22	19	0	0
0020	**Chandpur**	**1,215**	**195**	**1,207**	**658**	**549**	**54**	**52**	**61**	**55**
	(04058900) Chandpur	1,215	195	1,207	658	549	54	52	61	55

ANNEXURE- I

NUMBER OF VILLAGES UNDER EACH GRAM PANCHAYAT (CD BLOCKWISE)

Panchayat Code	Name of Gram Panchayat / Village with Location Code No.	Total area of the Village (in hectares)	No. of House holds	Total Population (including institutional & Houseless population			Scheduled Castes Population		Scheduled Tribes Population	
				Person	Male	Female	Male	Female	Male	Female
1	2	3	4	5	6	7	8	9	10	11
0021	**Gadhi**	**3,491**	**810**	**4,690**	**2,475**	**2,215**	**238**	**229**	**206**	**186**
	(04064800) Gondipura	173	1	7	4	3	0	0	0	0
	(04065100) Gadhi	3,318	809	4,683	2,471	2,212	238	229	206	186
0022	**Hinotiya Khas**	**1,223**	**315**	**1,538**	**834**	**704**	**242**	**194**	**96**	**101**
	(04065200) Kadhaiya	355	147	653	354	299	48	44	1	0
	(04065400) Hinotiya Khas	301	133	685	381	304	194	150	15	17
	(04065500) Amapani	567	35	200	99	101	0	0	80	84
0023	**Sahajpur**	**1,451**	**247**	**1,481**	**802**	**679**	**137**	**128**	**91**	**86**
	(04063600) Bamhori Ghat	297	69	499	262	237	27	25	82	79
	(04063700) Kesali	234	24	158	88	70	8	10	3	2
	(04064000) Tijalpur	357	77	418	235	183	16	10	0	0
	(04064100) Sahajpur	303	35	213	115	98	42	43	6	5
	(04065300) Mankapur	260	42	193	102	91	44	40	0	0
0024	**Tekapar Garhi**	**324**	**771**	**4,080**	**2,137**	**1,943**	**195**	**167**	**44**	**41**
	(04063900) Tekapar Garhi	324	771	4,080	2,137	1,943	195	167	44	41
0025	**Gairatpur**	**876**	**287**	**1,697**	**918**	**779**	**373**	**305**	**60**	**57**
	(04068700) Bandoli	387	79	468	247	221	77	65	18	18
	(04068900) Gairatpur	489	208	1,229	671	558	296	240	42	39
0027	**Amgawan**	**1,765**	**242**	**1,386**	**763**	**623**	**244**	**181**	**160**	**150**
	(04069100) Amgawan	364	27	190	107	83	37	23	25	26
	(04069200) Bhanpurganj	670	80	490	266	224	101	78	83	78
	(04069300) Dhangawan	388	86	452	250	202	73	46	39	36
	(04071500) Mohad	343	49	254	140	114	33	34	13	10
0028	**Padariyaganj**	**1,309**	**302**	**1,581**	**865**	**716**	**266**	**220**	**68**	**60**
	(04071200) Pipaliya Khurd	549	60	290	168	122	94	73	4	3
	(04071300) Padariyaganj	301	153	822	452	370	86	72	64	57
	(04071400) Anwariya	245	70	368	190	178	84	74	0	0
	(04071600) Simariya Kalan	214	19	101	55	46	2	1	0	0
0029	**Tekapar Khodi**	**2,054**	**372**	**2,285**	**1,238**	**1,047**	**309**	**249**	**182**	**169**
	(04073200) Mahgawan	462	87	510	272	238	134	113	9	8
	(04073500) Kahula	797	112	727	415	312	142	114	44	27
	(04074400) Tekapar Khodi	795	173	1,048	551	497	33	22	129	134
0030	**Deoriganj**	**2,088**	**360**	**1,890**	**990**	**900**	**287**	**261**	**202**	**185**
	(04072800) Rampura Khurd	267	49	241	132	109	97	78	2	6
	(04073100) Bhanwargarh	673	75	415	218	197	33	38	154	130
	(04073300) Mahuna	621	99	546	273	273	61	68	25	27
	(04073400) Deoriganj	527	137	688	367	321	96	77	21	22
0031	**Khumari**	**1,716**	**229**	**1,241**	**639**	**602**	**120**	**123**	**94**	**89**
	(04070700) Karmodi	767	91	543	279	264	12	18	40	30
	(04070900) Sihora Kalan	481	56	260	129	131	43	41	17	17
	(04072900) Khumari	277	48	254	134	120	29	29	37	42

ANNEXURE- I

NUMBER OF VILLAGES UNDER EACH GRAM PANCHAYAT (CD BLOCKWISE)

Panchayat Code	Name of Gram Panchayat / Village with Location Code No.	Total area of the Village (in hectares)	No. of House holds	Total Population (including institutional & Houseless population			Scheduled Castes Population		Scheduled Tribes Population	
				Person	Male	Female	Male	Female	Male	Female
1	2	3	4	5	6	7	8	9	10	11
	(04073000) Gailpur	191	34	184	97	87	36	35	0	0
0032	**Samnapur Kalan**	**1,659**	**388**	**2,045**	**1,075**	**970**	**425**	**374**	**20**	**17**
	(04070500) Samnapur Kalan	357	198	1,021	522	499	246	228	15	11
	(04070800) Sihora Khurd	668	97	582	315	267	78	60	5	6
	(04071000) Pipalpani	347	92	436	235	201	101	86	0	0
	(04071100) Salaiya	287	1	6	3	3	0	0	0	0
0033	**Khamariyaganj**	**1,110**	**216**	**1,241**	**654**	**587**	**105**	**110**	**64**	**62**
	(04069500) Khamariyaganj	364	103	621	336	285	83	74	0	0
	(04069700) Churkka	457	53	309	157	152	5	10	15	13
	(04070400) Jamuniya Kalan	289	60	311	161	150	17	26	49	49
0034	**Gaihuras**	**982**	**291**	**1,637**	**881**	**756**	**315**	**283**	**13**	**13**
	(04069400) Gaihuras	582	164	930	500	430	213	205	11	10
	(04069800) Ghana	400	127	707	381	326	102	78	2	3
0035	**Pati 1,237**	**248**	**1,475**	**775**	**700**	**198**	**159**	**229**	**242**	
	(04064200) Pati	216	112	689	375	314	128	95	0	0
	(04064600) Bodra	222	51	258	138	120	57	50	0	0
	(04064700) Rampuragarhi	203	4	10	6	4	2	0	0	0
	(04064900) Silli	396	27	155	72	83	11	14	47	63
	(04065000) Sagor	200	54	363	184	179	0	0	182	179
0036	**Sankal**	**1,489**	**224**	**1,281**	**685**	**596**	**86**	**59**	**277**	**253**
	(04059400) Gulabganj Jamuniya	1,003	91	502	263	239	17	7	146	149
	(04059500) Sankal	486	133	779	422	357	69	52	131	104
0037	**Bankhedi**	**1,586**	**294**	**1,737**	**909**	**828**	**66**	**60**	**495**	**469**
	(04059000) Kherkhedi	532	71	402	205	197	3	6	153	154
	(04059100) Haidri	226	77	475	245	230	2	2	231	220
	(04059200) Sagouniya	588	56	303	153	150	47	36	35	42
	(04059300) Bankhedi	240	90	557	306	251	14	16	76	53
0038	**Khejda Mahalpur**	**1,117**	**179**	**1,123**	**594**	**529**	**122**	**124**	**14**	**21**
	(04058400) Bahediya	212	44	278	152	126	33	25	0	0
	(04058700) Rajhadi	487	25	132	69	63	13	10	9	14
	(04058800) Khejda Mahalpur	418	110	713	373	340	76	89	5	7
0039	**Baniya Khedi**	**820**	**235**	**1,358**	**721**	**637**	**127**	**123**	**9**	**8**
	(04060300) Dhaniya Khedi	229	81	485	266	219	28	26	1	2
	(04060400) Baniya Khedi	308	117	629	335	294	82	81	5	4
	(04060500) Sultanpur	283	37	244	120	124	17	16	3	2
0040	**Mudiya Kheda**	**1,590**	**257**	**1,609**	**841**	**768**	**104**	**86**	**226**	**230**
	(04059600) Madiya	178	4	26	12	14	0	0	0	0
	(04059800) Pachpediya	139	28	136	82	54	0	0	0	0
	(04059900) Mudiya Kheda	1,273	225	1,447	747	700	104	86	226	230
0041	**Jujharpur**	**929**	**210**	**1,180**	**639**	**541**	**129**	**95**	**70**	**71**
	(04064400) Jujharpur	929	210	1,180	639	541	129	95	70	71

ANNEXURE- I

NUMBER OF VILLAGES UNDER EACH GRAM PANCHAYAT (CD BLOCKWISE)

Panchayat Code	Name of Gram Panchayat / Village with Location Code No.	Total area of the Village (in hectares)	No. of House holds	Total Population (including institutional & Houseless population			Scheduled Castes Population		Scheduled Tribes Population	
				Person	Male	Female	Male	Female	Male	Female
1	2	3	4	5	6	7	8	9	10	11
0042	**Hinotiya Khalsa**	**1,094**	**200**	**1,245**	**672**	**573**	**88**	**69**	**24**	**26**
	(04063400) Hinotiya Khalsa	309	57	361	194	167	0	0	0	0
	(04063500) Jhirniya	192	36	209	118	91	20	18	0	0
	(04064300) Dungariya	296	66	404	215	189	44	31	24	26
	(04069600) Behra	297	41	271	145	126	24	20	0	0
0043	**Sarra**	**2,022**	**355**	**2,123**	**1,147**	**976**	**314**	**236**	**218**	**220**
	(04070000) Bilwani	686	111	539	296	243	77	51	4	6
	(04070100) Panjhirpa	36	20	206	102	104	0	0	78	88
	(04070200) Kitora	249	70	408	211	197	29	20	37	39
	(04070300) Saliwada	232	24	130	77	53	0	0	24	19
	(04070600) Sarra	803	117	697	388	309	204	162	6	1
	(04074900) Suagard	16	13	143	73	70	4	3	69	67
0044	**Rampura Kalan**	**1,166**	**286**	**1,553**	**838**	**715**	**155**	**132**	**33**	**31**
	(04069900) Rampura Kalan	1,166	286	1,553	838	715	155	132	33	31
0045	**Lawajhir**	**1,510**	**310**	**1,809**	**961**	**848**	**280**	**243**	**7**	**6**
	(04062600) Agriya Khurd	227	48	308	154	154	3	4	0	0
	(04063100) Lawajhir	660	100	585	316	269	59	51	0	0
	(04063200) Jamaniya Khas	349	66	320	178	142	27	19	0	0
	(04063300) Murli	227	31	226	114	112	3	3	7	6
	(04074800) Patimank Chuk	47	65	370	199	171	188	166	0	0
0046	**Andhiyari**	**585**	**206**	**1,359**	**729**	**630**	**79**	**64**	**3**	**2**
	(04063000) Andhiyari	585	206	1,359	729	630	79	64	3	2
0047	**Rasidpur**	**2,361**	**262**	**1,604**	**874**	**730**	**92**	**67**	**270**	**269**
	(04062400) Rasidpur	268	112	605	326	279	5	6	103	107
	(04062500) Untkata	476	44	264	136	128	27	19	60	68
	(04062700) Jhamar	1,138	72	504	282	222	34	26	47	43
	(04062800) Samnapur Khurd	133	23	147	82	65	26	16	25	22
	(04062900) Mularmeta	346	11	84	48	36	0	0	35	29
0048	**Dehgaon**	**1,831**	**980**	**5,792**	**3,067**	**2,725**	**261**	**222**	**246**	**254**
	(04062300) Dehgaon	1,831	980	5,792	3,067	2,725	261	222	246	254
0049	**Kirroda**	**1,258**	**233**	**1,392**	**761**	**631**	**287**	**244**	**17**	**18**
	(04059700) Sandook	206	49	289	158	131	26	26	0	0
	(04060100) Kirroda	278	31	208	113	95	10	6	13	13
	(04060200) Tarawali	326	100	569	310	259	229	196	0	0
	(04060600) Maheshri	149	21	179	99	80	10	11	0	0
	(04061900) Bishan Kheda	299	32	147	81	66	12	5	4	5
0050	**Amkheda**	**3,723**	**353**	**1,885**	**1,027**	**858**	**295**	**249**	**204**	**187**
	(04061100) Amkheda	806	174	878	475	403	116	96	98	94
	(04061300) Babai	244	58	406	210	196	52	51	55	51
	(04061600) Mahalpur Patha	2,673	121	601	342	259	127	102	51	42
0051	**Hinotiya Mahalpur**	**2,166**	**468**	**2,568**	**1,333**	**1,235**	**303**	**288**	**214**	**216**
	(04060700) Belna Mahalpur	623	45	302	146	156	35	36	26	27

ANNEXURE- I

NUMBER OF VILLAGES UNDER EACH GRAM PANCHAYAT (CD BLOCKWISE)

Panchayat Code	Name of Gram Panchayat / Village with Location Code No.	Total area of the Village (in hectares)	No. of House holds	Total Population (including institutional & Houseless population			Scheduled Castes Population		Scheduled Tribes Population	
				Person	Male	Female	Male	Female	Male	Female
1	2	3	4	5	6	7	8	9	10	11
	(04060800) Hinotiya Mahalpur	190	90	518	266	252	30	30	32	26
	(04060900) Sakatpur	397	86	486	270	216	74	61	8	5
	(04061000) Pathari	227	44	225	115	110	37	42	2	1
	(04061200) Babaliya Imaliya	729	203	1,037	536	501	127	119	146	157
0052	**Kishanpur**	**1,223**	**393**	**2,168**	**1,164**	**1,004**	**599**	**511**	**173**	**164**
	(04062000) Kishanpur	1,223	393	2,168	1,164	1,004	599	511	173	164
0053	**Lilgawan**	**304**	**224**	**1,395**	**738**	**657**	**22**	**20**	**98**	**76**
	(04061500) Silari	59	95	566	284	282	2	3	0	0
	(04061700) Lilgawan	245	129	829	454	375	20	17	98	76
0054	**Bhiladiya**	**1,552**	**335**	**2,143**	**1,094**	**1,049**	**184**	**189**	**716**	**684**
	(04061800) Bhiladiya	1,220	148	817	410	407	177	181	72	80
	(04062100) Salahpur Surbarri	145	86	580	303	277	7	8	273	252
	(04062200) Borpani	187	101	746	381	365	0	0	371	352

Note: Uninhabited villages, outgrowths and Census towns are excluded.

ANNEXURE- I

NUMBER OF VILLAGES UNDER EACH GRAM PANCHAYAT (CD BLOCKWISE)

Panchayat Code	Name of Gram Panchayat / Village with Location Code No.	Total area of the Village (in hectares)	No. of House holds	Total Population (including institutional & Houseless population			Scheduled Castes Population		Scheduled Tribes Population	
				Person	Male	Female	Male	Female	Male	Female
1	2	3	4	5	6	7	8	9	10	11
	CD Block:Begamganj (0003)									
0001	**Khajuriya Baramadgadhi**	**1,805**	**457**	**2,474**	**1,342**	**1,132**	**151**	**130**	**31**	**36**
	(04075000) Khajuriya Baramadgadhi	854	236	1,219	658	561	50	38	20	22
	(04075100) Khiriya Parasar	96	3	7	5	2	0	0	0	0
	(04075200) Jhiriya Baramadgadhi	244	76	356	186	170	46	39	11	14
	(04075300) Belai	200	39	241	137	104	18	15	0	0
	(04075400) Kakarua Baramadgarhi	172	47	328	187	141	3	2	0	0
	(04075500) Chanda Mau	239	56	323	169	154	34	36	0	0
0002	**Bhureru**	**1,311**	**377**	**1,904**	**1,025**	**879**	**186**	**155**	**159**	**143**
	(04075600) Madiya Mahuakheda	244	56	338	186	152	39	28	40	37
	(04075700) Hinotiya Munzapt	242	52	251	144	107	32	16	60	59
	(04075800) Mandla	336	72	307	160	147	68	68	21	21
	(04075900) Bhureru	489	197	1,008	535	473	47	43	38	26
0003	**Kalyanpur**	**1,617**	**317**	**1,858**	**978**	**880**	**186**	**142**	**171**	**157**
	(04076000) Kalyanpur	241	81	484	248	236	53	49	2	3
	(04076100) Kasba Chouka	899	158	858	452	406	110	79	159	146
	(04076200) Semra	477	78	516	278	238	23	14	10	8
0004	**Sunehra**	**1,530**	**270**	**1,653**	**880**	**773**	**110**	**83**	**1**	**1**
	(04076500) Sunehra	1,530	270	1,653	880	773	110	83	1	1
0005	**Kheri Talluka Choauka**	**770**	**286**	**1,303**	**698**	**605**	**142**	**118**	**78**	**88**
	(04076400) Jhiriya Talluk Chouka	213	90	411	231	180	52	43	10	5
	(04076600) Kheri Talluka Choauka	557	196	892	467	425	90	75	68	83
0006	**Kiratpur**	**968**	**328**	**1,666**	**891**	**775**	**125**	**88**	**32**	**29**
	(04076700) Kiratpur	432	144	619	330	289	97	69	28	25
	(04076800) Bhenswai Kalan	332	115	547	293	254	25	14	4	4
	(04076900) Bhenswai Khurd	204	69	500	268	232	3	5	0	0
0007	**Sumer**	**1,386**	**361**	**2,149**	**1,144**	**1,005**	**262**	**229**	**74**	**59**
	(04077100) Madiya Niwari	462	77	516	273	243	14	16	14	4
	(04077300) Khejda	184	11	39	19	20	0	0	8	8
	(04077500) Devlapur	168	88	512	264	248	99	90	27	26
	(04077600) Sumer	572	185	1,082	588	494	149	123	25	21
0008	**Kokalpur**	**2,205**	**477**	**2,459**	**1,311**	**1,148**	**266**	**232**	**228**	**202**
	(04077700) Kokalpur	1,149	206	1,041	555	486	154	127	148	131
	(04077900) Chainpura Baramadgarhi	510	25	126	68	58	0	0	18	15
	(04078000) Berkhedi Baramadgarhi	320	127	747	416	331	71	58	40	24
	(04078100) Peel Pahadi	226	119	545	272	273	41	47	22	32
0009	**Mala**	**1,343**	**325**	**1,856**	**1,031**	**825**	**105**	**66**	**58**	**52**
	(04077800) Gopalpur Baramadgarhi	210	131	596	326	270	41	19	2	1
	(04078200) Sogoni Munjapta	464	68	407	220	187	5	5	47	44
	(04078400) Mala	377	93	604	348	256	59	42	9	7
	(04078500) Siltara	292	33	249	137	112	0	0	0	0

ANNEXURE- I

NUMBER OF VILLAGES UNDER EACH GRAM PANCHAYAT (CD BLOCKWISE)

Panchayat Code	Name of Gram Panchayat / Village with Location Code No.	Total area of the Village (in hectares)	No. of House holds	Total Population (including institutional & Houseless population			Scheduled Castes Population		Scheduled Tribes Population	
				Person	Male	Female	Male	Female	Male	Female
1	2	3	4	5	6	7	8	9	10	11
0010	**Chandoriya**	**1,203**	**240**	**1,333**	**701**	**632**	**257**	**221**	**16**	**9**
	(04078600) Chandoriya	738	194	1,056	552	504	238	210	0	0
	(04078700) Pipaliya Bhat	51	1	1	1	0	1	0	0	0
	(04078800) Madiya Hasankhan	142	15	84	42	42	0	0	0	0
	(04078900) Manpur	272	30	192	106	86	18	11	16	9
0011	**Kohniya**	**1,147**	**230**	**1,392**	**777**	**615**	**295**	**222**	**95**	**80**
	(04079000) Khairpur	176	39	223	128	95	100	74	0	0
	(04079100) Dhimroli	618	120	728	405	323	81	61	83	68
	(04079300) Kohniya	353	71	441	244	197	114	87	12	12
0012	**Vinayakpur**	**1,189**	**203**	**1,147**	**624**	**523**	**61**	**55**	**17**	**16**
	(04079500) Vinayakpur	383	63	353	190	163	30	20	0	0
	(04079700) Mundla Chawal	422	117	679	372	307	30	35	7	3
	(04081500) Barri Khurd	110	9	52	29	23	0	0	7	10
	(04081600) Sothiya	274	14	63	33	30	1	0	3	3
0013	**Genhuras**	**1,443**	**230**	**1,411**	**772**	**639**	**247**	**197**	**2**	**5**
	(04079400) Genhuras	221	89	470	259	211	113	94	0	1
	(04079600) Madiyasetu	284	21	114	62	52	0	0	0	0
	(04079800) Mundla Ber	147	30	229	138	91	59	32	0	0
	(04079900) Mohniya	258	32	187	96	91	29	28	0	0
	(04080000) Lalatori	155	3	11	6	5	0	0	0	0
	(04080100) Hinotiya Pachori	378	55	400	211	189	46	43	2	4
0014	**Chandbad**	**1,629**	**391**	**2,273**	**1,192**	**1,081**	**175**	**143**	**93**	**92**
	(04080500) Berkhedi Jorawar	400	72	467	238	229	24	23	48	54
	(04080600) Chandbad	562	133	866	451	415	91	64	45	38
	(04080700) Barkhoa	425	87	486	265	221	32	20	0	0
	(04080800) Basiya	242	99	454	238	216	28	36	0	0
0015	**Paloha**	**1,093**	**269**	**1,276**	**689**	**587**	**141**	**117**	**96**	**96**
	(04080200) Paloha	537	131	700	385	315	89	74	36	36
	(04080300) Dhandhiya	289	102	447	237	210	35	30	21	16
	(04080400) Khanpur	267	36	129	67	62	17	13	39	44
0016	**Umarkhoh**	**1,459**	**263**	**1,557**	**806**	**751**	**66**	**73**	**10**	**6**
	(04080900) Umarkhoh	1,111	179	1,059	543	516	57	63	0	0
	(04081000) Bari	187	4	21	10	11	0	0	0	0
	(04081100) Barri Kalan	161	80	477	253	224	9	10	10	6
0017	**Fatehpur**	**869**	**215**	**1,327**	**700**	**627**	**116**	**98**	**110**	**94**
	(04081200) Khiriya Sukalrai	238	59	357	195	162	28	24	14	12
	(04081300) Katangi	228	54	349	178	171	63	57	42	49
	(04081700) Pachipura	189	32	219	118	101	0	0	17	6
	(04081800) Fatehpur	214	70	402	209	193	25	17	37	27
0018	**Hapsili**	**905**	**231**	**1,210**	**652**	**558**	**137**	**110**	**2**	**3**
	(04077200) Koluwa	157	35	201	109	92	69	58	0	0
	(04081900) Hapsili	748	196	1,009	543	466	68	52	2	3
0019	**Padajhir**	**1,181**	**255**	**1,418**	**727**	**691**	**82**	**71**	**55**	**61**
	(04082000) Uchera	295	2	9	5	4	0	0	0	0

ANNEXURE- I

NUMBER OF VILLAGES UNDER EACH GRAM PANCHAYAT (CD BLOCKWISE)

Panchayat Code	Name of Gram Panchayat / Village with Location Code No.	Total area of the Village (in hectares)	No. of House holds	Total Population (including institutional & Houseless population			Scheduled Castes Population		Scheduled Tribes Population	
				Person	Male	Female	Male	Female	Male	Female
1	2	3	4	5	6	7	8	9	10	11
	(04082200) Padajhir	506	149	863	438	425	62	57	32	31
	(04085500) Bijora	380	104	546	284	262	20	14	23	30
0020	**Parsora**	**1,270**	**346**	**2,092**	**1,143**	**949**	**292**	**255**	**56**	**63**
	(04082100) Salaiya	172	133	761	409	352	103	82	25	30
	(04082300) Parsora	187	61	415	227	188	96	92	0	0
	(04082500) Nain Bilas	523	72	445	243	202	40	30	24	22
	(04082600) Rahatwas	388	80	471	264	207	53	51	7	11
0021	**Dhwaj**	**1,333**	**278**	**1,507**	**806**	**701**	**138**	**115**	**11**	**6**
	(04082800) Dhwaj	766	154	860	461	399	109	91	3	2
	(04083000) Sahka	125	17	100	52	48	8	5	0	0
	(04083100) Jamuniya Talluka Mahuakheda	442	107	547	293	254	21	19	8	4
0022	**Karhola**	**1,562**	**222**	**1,348**	**742**	**606**	**74**	**55**	**42**	**36**
	(04083200) Mahua Kheda Khurd	507	51	332	194	138	39	25	4	4
	(04083300) Gonda Khoh	271	13	88	48	40	0	0	0	0
	(04083500) Khiriya Navalshah	302	66	359	194	165	16	13	15	15
	(04083700) Karhola	482	92	569	306	263	19	17	23	17
0023	**Madkheda Tappa Sunhera**	**1,413**	**258**	**1,195**	**622**	**573**	**66**	**69**	**60**	**40**
	(04083400) Jhiriya Rani	493	3	5	4	1	0	0	0	0
	(04083800) Madkheda Tappa Sunhera	668	254	1,187	617	570	66	69	60	40
	(04088500) Chouka Beragi	252	1	3	1	2	0	0	0	0
0024	**Khireti**	**1,494**	**252**	**1,652**	**938**	**714**	**171**	**137**	**111**	**103**
	(04083900) Bichhua	327	63	429	263	166	11	2	17	19
	(04084000) Khireti	456	89	523	277	246	87	79	11	12
	(04084400) Khamkheda Tappa	303	30	272	155	117	56	42	0	0
	(04084500) Hinotiya Bamnai	408	70	428	243	185	17	14	83	72
0025	**Mahua Kheda Kalan**	**529**	**175**	**1,078**	**579**	**499**	**63**	**52**	**50**	**39**
	(04084600) Mahua Kheda Kalan	529	175	1,078	579	499	63	52	50	39
0026	**Mahgawan Tappa Sunhera**	**1,171**	**285**	**1,712**	**917**	**795**	**167**	**145**	**10**	**10**
	(04082700) Sagoni Gosain	490	110	646	365	281	88	71	3	4
	(04082900) Pipaliya Bakhatsingh	196	35	228	113	115	38	30	0	0
	(04084700) Mahgawan Tappa Sunhera	485	140	838	439	399	41	44	7	6
0027	**Pipaliya Pathak**	**1,313**	**257**	**1,468**	**800**	**668**	**148**	**133**	**3**	**2**
	(04082400) Pipaliya Barai	300	56	340	188	152	42	31	0	0
	(04084800) Jarua	330	45	262	147	115	20	30	0	0
	(04085000) Pipaliya Pathak	404	73	372	195	177	52	45	3	2
	(04087700) Tinsua	279	83	494	270	224	34	27	0	0
0028	**Tulsipar**	**641**	**274**	**1,628**	**876**	**752**	**115**	**101**	**56**	**52**
	(04084900) Tulsipar	641	274	1,628	876	752	115	101	56	52
0029	**Beerpur**	**929**	**286**	**1,819**	**979**	**840**	**114**	**88**	**37**	**20**
	(04085300) Beerpur	929	286	1,819	979	840	114	88	37	20

ANNEXURE- I

NUMBER OF VILLAGES UNDER EACH GRAM PANCHAYAT (CD BLOCKWISE)

Panchayat Code	Name of Gram Panchayat / Village with Location Code No.	Total area of the Village (in hectares)	No. of House holds	Total Population (including institutional & Houseless population			Scheduled Castes Population		Scheduled Tribes Population	
				Person	Male	Female	Male	Female	Male	Female
1	2	3	4	5	6	7	8	9	10	11
0030	**Bargawan Munzapta**	**1,227**	**252**	**1,741**	**933**	**808**	**137**	**122**	**77**	**68**
	(04085400) Bargawan Munzapta	755	193	1,304	714	590	108	89	75	65
	(04086400) Jamaniya Jamshah	472	59	437	219	218	29	33	2	3
0031	**Mansadehi**	**981**	**229**	**1,301**	**719**	**582**	**122**	**93**	**19**	**19**
	(04086100) Mudiyachampat	256	53	338	177	161	31	29	3	2
	(04086200) Mansadehi	725	176	963	542	421	91	64	16	17
0032	**Lakhanpur**	**1,397**	**197**	**1,257**	**682**	**575**	**120**	**104**	**17**	**14**
	(04085700) Lakhanpur	331	71	347	188	159	105	92	5	5
	(04085800) Tinghara Sani	219	33	184	94	90	0	0	0	0
	(04085900) Nayanagar	288	36	228	126	102	15	12	2	1
	(04086000) Bhojpur	357	26	169	94	75	0	0	0	0
	(04086500) Pipaliya Talluka Choka	202	31	329	180	149	0	0	10	8
0033	**Markhandi**	**1,720**	**306**	**1,888**	**1,042**	**846**	**223**	**172**	**329**	**280**
	(04085100) Chandpura	207	1	1	1	0	0	0	0	0
	(04086600) Jhirpani	391	54	397	222	175	55	41	0	0
	(04086700) Markhandi	756	182	1,025	579	446	134	98	222	178
	(04087000) Modakpur	366	69	465	240	225	34	33	107	102
0034	**Kunda**	**1,435**	**253**	**1,449**	**781**	**668**	**192**	**145**	**102**	**106**
	(04087900) Kunda	476	142	785	427	358	101	77	44	56
	(04088000) Choka Bakhatsingh	307	21	142	78	64	48	37	19	18
	(04090700) Ghana Khurd	349	60	326	177	149	43	31	39	32
	(04091900) Anwariya	303	30	196	99	97	0	0	0	0
0035	**Bhainsa**	**1,154**	**252**	**1,421**	**791**	**630**	**100**	**93**	**50**	**39**
	(04087300) Bankori	393	65	388	221	167	15	14	20	17
	(04087400) Bhainsa	299	133	721	395	326	40	38	0	0
	(04087600) Madni	462	54	312	175	137	45	41	30	22
0036	**Ghoghari**	**1,177**	**263**	**1,449**	**791**	**658**	**257**	**198**	**36**	**35**
	(04084200) Dholpur	245	57	289	157	132	19	15	0	0
	(04084300) Kirangi	228	30	232	119	113	14	13	36	35
	(04087500) Ghoghari	331	102	538	295	243	167	128	0	0
	(04088200) Barha	373	74	390	220	170	57	42	0	0
0037	**Majhgawa Sani**	**1,283**	**254**	**1,360**	**742**	**618**	**159**	**119**	**359**	**318**
	(04084100) Samasgarh	199	20	114	60	54	13	11	33	27
	(04088300) Majhgawa Sani	263	70	386	221	165	66	45	14	18
	(04088600) Gorkha	332	87	436	235	201	60	51	120	103
	(04089100) Rampura	489	77	424	226	198	20	12	192	170
0038	**Padariya Rajadhar**	**1,535**	**282**	**1,510**	**840**	**670**	**142**	**118**	**185**	**163**
	(04088800) Maddeora	158	28	129	75	54	31	26	0	0
	(04088900) Khiriya Ta Papda	156	21	108	59	49	13	8	11	14
	(04089000) Padariya Rajadhar	352	133	670	368	302	81	68	51	46
	(04089200) Kakrua Gulab	372	55	310	172	138	4	8	120	101
	(04089300) Sakarda	497	45	293	166	127	13	8	3	2

ANNEXURE- I

NUMBER OF VILLAGES UNDER EACH GRAM PANCHAYAT (CD BLOCKWISE)

Panchayat Code	Name of Gram Panchayat / Village with Location Code No.	Total area of the Village (in hectares)	No. of House holds	Total Population (including institutional & Houseless population			Scheduled Castes Population		Scheduled Tribes Population	
				Person	Male	Female	Male	Female	Male	Female
1	2	3	4	5	6	7	8	9	10	11
0039	**Mawai**	**3,180**	**308**	**1,642**	**892**	**750**	**48**	**44**	**289**	**236**
	(04089400) Deori	472	37	198	104	94	0	0	69	58
	(04089500) Umarhari Ta.Papda	470	25	150	79	71	0	0	58	56
	(04089600) Kanjela	622	66	326	177	149	19	18	87	80
	(04089700) Mawai	823	152	817	443	374	29	26	11	3
	(04089900) Kishangarh	417	3	26	14	12	0	0	0	0
	(04090200) Bareli	376	25	125	75	50	0	0	64	39
0040	**Papda**	**1,954**	**322**	**1,844**	**971**	**873**	**105**	**91**	**297**	**276**
	(04089800) Nagjhirl	660	88	521	265	256	26	27	191	195
	(04090000) Padariya Sitaram	213	46	301	166	135	0	0	32	22
	(04090100) Papda	469	61	357	202	155	12	10	47	33
	(04090300) Dhilwar	612	127	665	338	327	67	54	27	26
0041	**Suneti**	**1,826**	**311**	**1,837**	**962**	**875**	**255**	**215**	**275**	**287**
	(04090500) Tekapur Khurd	737	116	746	383	363	76	65	70	80
	(04090600) Suneti	783	157	894	476	418	179	150	128	130
	(04090800) Amouli	306	38	197	103	94	0	0	77	77
0042	**Bichhuwa Jagir**	**1,407**	**317**	**1,840**	**1,009**	**831**	**80**	**61**	**328**	**265**
	(04091200) Bichhuwa Jagir	358	92	467	251	216	8	5	97	80
	(04091300) Sajkheda	181	32	218	122	96	16	13	38	34
	(04091400) Beelkheda Jagir	265	72	462	253	209	39	31	29	30
	(04091500) Boriya Jagir	186	47	269	156	113	0	0	121	80
	(04096800) Sihora Jagir	417	74	424	227	197	17	12	43	41
0043	**Ratanhari**	**1,432**	**299**	**1,616**	**889**	**727**	**183**	**141**	**92**	**67**
	(04090900) Dehgawan	418	77	433	236	197	108	80	13	19
	(04091000) Ratanhari	442	128	705	402	303	46	36	62	37
	(04091100) Padariya Khurd	365	36	178	94	84	0	0	14	10
	(04091600) Kheri Ta Padariya	207	58	300	157	143	29	25	3	1
0044	**Ghana Kalan**	**1,492**	**320**	**1,754**	**922**	**832**	**137**	**112**	**55**	**52**
	(04091700) Madhiya Gusain	431	55	342	181	161	19	12	6	2
	(04091800) Jasrathi	711	148	715	379	336	83	61	13	13
	(04092000) Ghana Kalan	350	117	697	362	335	35	39	36	37
0045	**Sultanganj**	**1,104**	**395**	**2,449**	**1,317**	**1,132**	**319**	**255**	**308**	**289**
	(04092100) Bersala Jagir	442	67	380	213	167	42	24	32	39
	(04092200) Sultanganj	662	328	2,069	1,104	965	277	231	276	250
0046	**Udka**	**965**	**262**	**1,510**	**824**	**686**	**194**	**157**	**5**	**5**
	(04092300) Keshlon Ta Padariya	387	75	525	285	240	0	0	5	5
	(04092400) Udka	578	187	985	539	446	194	157	0	0
0047	**Markheda Gulab**	**1,673**	**308**	**1,602**	**858**	**744**	**201**	**167**	**215**	**179**
	(04092500) Markheda Gulab	492	158	870	451	419	111	96	33	30
	(04092600) Tekapar Kalan	794	117	547	307	240	90	71	133	109
	(04092800) Jamuniya Ta.Padariya	387	33	185	100	85	0	0	49	40
0048	**Bamhori Titor**	**1,396**	**191**	**1,265**	**664**	**601**	**227**	**193**	**67**	**54**
	(04093100) Majgawan Munzapta	78	5	47	21	26	0	0	0	0

ANNEXURE- I

NUMBER OF VILLAGES UNDER EACH GRAM PANCHAYAT (CD BLOCKWISE)

Panchayat Code	Name of Gram Panchayat / Village with Location Code No.	Total area of the Village (in hectares)	No. of House holds	Total Population (including institutional & Houseless population			Scheduled Castes Population		Scheduled Tribes Population	
				Person	Male	Female	Male	Female	Male	Female
1	2	3	4	5	6	7	8	9	10	11
	(04093200) Bamhori Titor	526	85	563	286	277	34	34	46	42
	(04093300) Mehandi	218	27	185	97	88	86	74	0	0
	(04093400) Khajuriya Gusain	363	45	311	170	141	57	48	13	9
	(04096600) Keshlon Ta.Naigadiya	211	29	159	90	69	50	37	8	3
0049	**Pipaliya Bicholi**	**863**	**200**	**1,212**	**686**	**526**	**196**	**133**	**34**	**21**
	(04092700) Berkhedi Rajaram	290	65	372	211	161	52	40	17	11
	(04092900) Pipaliya Bicholi	573	135	840	475	365	144	93	17	10
0050	**Khamariya Ta Naigariya**	**1,600**	**346**	**1,891**	**1,042**	**849**	**296**	**248**	**178**	**143**
	(04093500) Tekapar Munzapta	267	40	199	110	89	35	28	6	3
	(04093600) Khamariya Ta Naigariya	185	70	325	172	153	59	57	110	94
	(04093700) Rehma	250	98	538	307	231	65	53	16	12
	(04093900) Sohanpur	247	48	289	166	123	69	50	16	14
	(04094000) Kerpani	352	66	374	206	168	53	43	21	15
	(04095800) Chandoda	299	24	166	81	85	15	17	9	5
0051	**Moiya**	**773**	**223**	**1,377**	**754**	**623**	**154**	**134**	**19**	**20**
	(04094100) Nayagaon	237	33	192	120	72	24	13	3	2
	(04094200) Khamkheda	344	89	582	324	258	84	79	0	0
	(04094400) Moiya	192	101	603	310	293	46	42	16	18
0052	**Jamuniya Ta.Kothikho**	**2,603**	**277**	**1,522**	**823**	**699**	**173**	**121**	**152**	**126**
	(04094500) Gorakhpur	337	58	381	208	173	32	33	29	19
	(04094700) Gundrai	449	26	147	75	72	17	10	32	34
	(04094800) Jhamra	347	19	92	53	39	16	10	0	0
	(04094900) Tikari	260	37	178	97	81	28	16	32	23
	(04095000) Jamuniya Ta.Kothikho	456	88	429	226	203	32	20	32	24
	(04095200) Bamhori (Ta Kothikho)	754	49	295	164	131	48	32	27	26
0053	**Tekapar Ta.Kothikho**	**890**	**271**	**1,461**	**779**	**682**	**136**	**119**	**100**	**81**
	(04095100) Narayanpur	232	144	693	365	328	63	53	75	61
	(04095300) Tekapar Ta.Kothikho	658	127	768	414	354	73	66	25	20
0054	**Kothikho**	**948**	**225**	**1,314**	**709**	**605**	**199**	**177**	**56**	**43**
	(04094300) Chargawan	188	52	262	146	116	16	14	0	0
	(04095500) Kothikho	760	173	1,052	563	489	183	163	56	43
0055	**Sunwaha**	**582**	**215**	**1,409**	**747**	**662**	**178**	**171**	**52**	**48**
	(04095400) Sunwaha	582	215	1,409	747	662	178	171	52	48
0056	**Pandarbhata**	**2,284**	**258**	**1,365**	**744**	**621**	**134**	**116**	**31**	**17**
	(04095600) Chainpura Munzapta	1,060	32	195	103	92	9	11	25	14
	(04095700) Pandarbhata	754	191	986	537	449	118	100	1	0
	(04095900) Gopai	470	35	184	104	80	7	5	5	3
0057	**Naigadhiya**	**1,923**	**312**	**1,731**	**933**	**798**	**179**	**145**	**30**	**41**
	(04096000) Jamuniya Pipaliya	993	102	590	342	248	31	15	0	0
	(04096400) Naigadhiya	930	210	1,141	591	550	148	130	30	41
0058	**Umarhari Ta.Silwani**	**814**	**293**	**1,652**	**917**	**735**	**223**	**174**	**142**	**117**
	(04096700) Dungariya	410	114	576	329	247	167	133	104	79
	(04097200) Umarhari Ta.Silwani	404	179	1,076	588	488	56	41	38	38

ANNEXURE- I

NUMBER OF VILLAGES UNDER EACH GRAM PANCHAYAT (CD BLOCKWISE)

Panchayat Code	Name of Gram Panchayat / Village with Location Code No.	Total area of the Village (in hectares)	No. of House holds	Total Population (including institutional & Houseless population			Scheduled Castes Population		Scheduled Tribes Population	
				Person	Male	Female	Male	Female	Male	Female
1	2	3	4	5	6	7	8	9	10	11
0059	**Gulwada**	**1,019**	**241**	**1,442**	**772**	**670**	**197**	**158**	**93**	**71**
	(04096100) Gulwada	585	215	1,302	706	596	186	148	76	57
	(04096500) Deolapur Munzapta	434	26	140	66	74	11	10	17	14
0060	**Shahpur Sultanpur**	**1,344**	**347**	**1,900**	**998**	**902**	**229**	**209**	**169**	**173**
	(04096900) Khamariya Kalan	417	72	414	222	192	48	44	42	42
	(04097100) Shahpur Sultanpur	404	186	1,025	532	493	150	142	107	110
	(04097300) Pipniya Jagir	523	89	461	244	217	31	23	20	21

Note: Uninhabited villages, outgrowths and Census towns are excluded.

ANNEXURE- I

NUMBER OF VILLAGES UNDER EACH GRAM PANCHAYAT (CD BLOCKWISE)

Panchayat Code	Name of Gram Panchayat / Village with Location Code No.	Total area of the Village (in hectares)	No. of House holds	Total Population (including institutional & Houseless population			Scheduled Castes Population		Scheduled Tribes Population	
				Person	Male	Female	Male	Female	Male	Female
1	2	3	4	5	6	7	8	9	10	11
	CD Block:Obedullaganj (0004)									
0001	**Chiklod Khurd**	**1,754**	**370**	**2,129**	**1,128**	**1,001**	**325**	**292**	**80**	**71**
	(04111300) Chiklod Khurd	1,066	194	1,102	592	510	110	99	2	2
	(04111400) Gudawal	688	176	1,027	536	491	215	193	78	69
0002	**Makodiya**	**1,238**	**346**	**1,831**	**993**	**838**	**200**	**183**	**368**	**325**
	(04111500) Chhatarpura	570	130	720	400	320	168	150	74	57
	(04111600) Bhainsaya	251	20	113	70	43	2	4	13	10
	(04111700) Makodiya	417	196	998	523	475	30	29	281	258
0003	**Karhoda**	**1,770**	**304**	**1,619**	**882**	**737**	**77**	**63**	**421**	**358**
	(04112100) Chormau	310	44	226	112	114	4	2	80	84
	(04112300) Dhandhar	489	106	635	354	281	24	27	252	194
	(04112500) Karhoda	634	132	653	365	288	49	34	51	39
	(04112600) Haripura	337	22	105	51	54	0	0	38	41
0004	**Begampura**	**858**	**251**	**1,460**	**784**	**676**	**170**	**135**	**65**	**64**
	(04111100) Muneergarh	260	49	285	153	132	21	11	65	64
	(04111200) Hatiya Kheda	248	52	294	152	142	120	105	0	0
	(04111800) Begampura	350	150	881	479	402	29	19	0	0
0005	**Umraoganj**	**708**	**219**	**1,234**	**652**	**582**	**84**	**58**	**67**	**66**
	(04110600) Umraoganj	708	219	1,234	652	582	84	58	67	66
0006	**Tarawali**	**1,398**	**255**	**1,410**	**749**	**661**	**195**	**189**	**81**	**76**
	(04109600) Tarawali	304	102	534	277	257	65	73	45	42
	(04109700) Pipaliya Dhakad	212	51	311	165	146	48	43	11	14
	(04109800) Chainiya Khedi	123	20	150	79	71	28	26	1	0
	(04109900) Hameedkhedi	179	9	43	22	21	0	0	21	20
	(04110000) Guradi	233	5	33	17	16	1	0	3	0
	(04110400) Dewalkhedi	155	7	27	14	13	7	7	0	0
	(04110500) Bamuliyadangi	192	61	312	175	137	46	40	0	0
0007	**Kiratnagar**	**1,184**	**296**	**1,415**	**767**	**648**	**40**	**31**	**379**	**335**
	(04108700) Kiratnagar	610	164	818	434	384	4	6	316	276
	(04108900) Rasuliya	303	92	375	204	171	25	19	52	48
	(04109000) Gokla Kundi	271	40	222	129	93	11	6	11	11
0008	**Kumdi Bithori**	**1,736**	**293**	**1,684**	**869**	**815**	**51**	**50**	**604**	**572**
	(04097800) Guradiya	606	99	581	292	289	31	31	115	111
	(04098600) Kumdi Bithori	1,130	194	1,103	577	526	20	19	489	461
0009	**Thana**	**1,386**	**392**	**2,578**	**1,552**	**1,026**	**276**	**188**	**123**	**68**
	(04109300) Hinotiya	376	92	772	573	199	84	40	66	41
	(04109400) Garru Khedi	222	11	56	32	24	0	0	8	6
	(04109500) Thana	335	180	1,052	574	478	152	114	11	2
	(04110200) Mundala Bazyaft	302	61	438	234	204	38	31	33	17
	(04110300) Ghat Khedi	151	48	260	139	121	2	3	5	2
0010	**Rajmau**	**2,293**	**296**	**1,589**	**836**	**753**	**85**	**85**	**286**	**269**
	(04111900) Chandla Khedi	248	50	291	151	140	5	7	22	29

ANNEXURE- I

NUMBER OF VILLAGES UNDER EACH GRAM PANCHAYAT (CD BLOCKWISE)

Panchayat Code	Name of Gram Panchayat / Village with Location Code No.	Total area of the Village (in hectares)	No. of House holds	Total Population (including institutional & Houseless population			Scheduled Castes Population		Scheduled Tribes Population	
				Person	Male	Female	Male	Female	Male	Female
1	2	3	4	5	6	7	8	9	10	11
	(04112000) Rajmau	452	78	382	201	181	9	9	123	113
	(04112400) Pahad Khedi	817	56	293	149	144	32	33	2	2
	(04112800) Ajwain	431	54	290	145	145	0	0	99	92
	(04113700) Ramkhedi	128	29	138	82	56	23	16	2	1
	(04113800) Jhagar	217	29	195	108	87	16	20	38	32
0011	**Khukariya**	**1,512**	**324**	**1,915**	**1,040**	**875**	**140**	**100**	**231**	**213**
	(04110100) Siyakundal	275	83	541	297	244	40	23	21	15
	(04110700) Kalakheda	417	3	14	8	6	4	2	0	0
	(04110800) Khukariya	259	75	484	263	221	23	27	55	42
	(04111000) Chiroliya	209	110	572	320	252	71	48	8	8
	(04112200) Ladli	352	53	304	152	152	2	0	147	148
0012	**Shahbad Tilendi**	**2,328**	**456**	**2,372**	**1,226**	**1,146**	**103**	**111**	**591**	**558**
	(04108800) Kanora	321	80	439	227	212	22	26	0	0
	(04109200) Rojda Chak	354	57	324	180	144	19	21	84	67
	(04112900) Gailpur	459	67	363	182	181	5	6	151	152
	(04113000) Simroda	555	92	440	226	214	19	22	97	81
	(04113600) Shahbad Tilendi	639	160	806	411	395	38	36	259	258
0013	**Chiklod Kalan**	**2,592**	**545**	**3,100**	**1,618**	**1,482**	**219**	**185**	**268**	**257**
	(04112700) Chamariya Khamariya	674	86	472	242	230	0	0	241	229
	(04113100) Chiklod Kalan	1,918	459	2,628	1,376	1,252	219	185	27	28
0014	**Barbatpur**	**3,037**	**321**	**1,873**	**965**	**908**	**122**	**108**	**488**	**494**
	(04113900) Barbatpur	370	115	660	357	303	95	85	59	58
	(04114000) Bhuri Tekri	463	9	45	20	25	0	0	2	5
	(04114100) Sontar	1,669	138	812	412	400	12	11	369	362
	(04114300) Pipaliya Viran	150	15	69	36	33	0	0	0	0
	(04114400) Khoha	259	42	282	137	145	15	12	56	67
	(04114500) Bordha	126	2	5	3	2	0	0	2	2
0015	**Kamton Kansiya**	**3,757**	**231**	**1,414**	**704**	**710**	**13**	**12**	**591**	**609**
	(04114200) Kamton Kansiya	3,757	231	1,414	704	710	13	12	591	609
0016	**Tadi**	**3,628**	**369**	**1,975**	**1,052**	**923**	**66**	**61**	**494**	**481**
	(04117500) Gadha	346	51	284	146	138	1	0	94	98
	(04117600) Tadi	1,770	123	658	351	307	10	9	202	202
	(04117700) Arjani	1,095	84	436	239	197	17	15	100	97
	(04117800) Seoni	417	111	597	316	281	38	37	98	84
0017	**Rajalwadi**	**2,511**	**421**	**2,090**	**1,119**	**971**	**112**	**98**	**321**	**288**
	(04118200) Rajalwadi	816	119	601	324	277	84	74	117	105
	(04118300) Karaghati	961	112	561	301	260	7	8	113	111
	(04118400) Khamariya Darudgarh	734	190	928	494	434	21	16	91	72
0018	**Semari Kalan**	**1,250**	**576**	**3,069**	**1,640**	**1,429**	**739**	**629**	**344**	**298**
	(04118100) Semari Kalan	1,250	576	3,069	1,640	1,429	739	629	344	298
0019	**Bagaspur**	**1,098**	**308**	**1,711**	**885**	**826**	**133**	**108**	**445**	**424**
	(04118600) Hirdua	266	46	321	164	157	0	0	155	140

ANNEXURE- I

NUMBER OF VILLAGES UNDER EACH GRAM PANCHAYAT (CD BLOCKWISE)

Panchayat Code	Name of Gram Panchayat / Village with Location Code No.	Total area of the Village (in hectares)	No. of House holds	Total Population (including institutional & Houseless population			Scheduled Castes Population		Scheduled Tribes Population	
				Person	Male	Female	Male	Female	Male	Female
1	2	3	4	5	6	7	8	9	10	11
	(04118700) Bagaspur	444	156	818	421	397	116	93	128	135
	(04118900) Manjus Khurd	388	106	572	300	272	17	15	162	149
0020	**Ghat Pipaliya**	**970**	**281**	**1,648**	**839**	**809**	**39**	**27**	**666**	**645**
	(04118500) Ghat Pipaliya	581	139	857	433	424	10	5	385	383
	(04118800) Dehgaon	389	142	791	406	385	29	22	281	262
0021	**Khamriya Nimawar**	**4,195**	**255**	**1,542**	**829**	**713**	**59**	**58**	**300**	**251**
	(04116500) Khamriya Nimawar	616	133	796	433	363	40	42	80	61
	(04116900) Borkhadi	2,944	79	527	282	245	19	16	166	141
	(04117100) Bamhori	635	43	219	114	105	0	0	54	49
0022	**Champaner**	**1,262**	**242**	**1,314**	**687**	**627**	**91**	**87**	**105**	**92**
	(04117900) Champaner	1,262	242	1,314	687	627	91	87	105	92
0023	**Samnapur Kalan**	**2,252**	**347**	**2,068**	**1,071**	**997**	**33**	**40**	**643**	**619**
	(04115400) Samnapur Kalan	2,252	347	2,068	1,071	997	33	40	643	619
0024	**Nandora**	**1,558**	**235**	**1,296**	**694**	**602**	**74**	**77**	**243**	**246**
	(04114800) Chapla Sir	761	97	533	290	243	9	14	150	147
	(04115100) Kheri Tappa Badwai	392	72	381	204	177	35	36	10	12
	(04115200) Nandora	405	66	382	200	182	30	27	83	87
0025	**Badbai**	**1,425**	**229**	**1,329**	**713**	**616**	**22**	**18**	**378**	**327**
	(04114700) Badbai	905	173	981	525	456	22	18	193	168
	(04114900) Beejor	520	56	348	188	160	0	0	185	159
0026	**Ambai**	**1,925**	**334**	**2,098**	**1,124**	**974**	**81**	**67**	**474**	**413**
	(04107000) Ambai	513	137	846	447	399	68	55	0	0
	(04107100) Rojda Bajyaft	189	48	337	181	156	0	0	124	113
	(04113200) Nagri	405	42	278	151	127	0	0	148	126
	(04113300) Amarthon	818	107	637	345	292	13	12	202	174
0027	**Murhari**	**1,185**	**281**	**2,022**	**1,074**	**948**	**21**	**12**	**194**	**186**
	(04106900) Murhari	1,185	281	2,022	1,074	948	21	12	194	186
0028	**Bhojpur**	**2,103**	**311**	**1,661**	**898**	**763**	**192**	**177**	**353**	**299**
	(04107800) Bhojpur	556	137	652	346	306	112	121	123	97
	(04113400) Dadrod	808	80	472	252	220	13	9	97	83
	(04113500) Imaliya Singpur	739	94	537	300	237	67	47	133	119
0029	**Pipaliya Korka**	**1,654**	**355**	**1,849**	**959**	**890**	**111**	**97**	**179**	**191**
	(04108200) Pipaliya Korka	718	134	698	351	347	68	62	21	46
	(04108400) Moijpura	114	11	42	25	17	14	12	4	2
	(04108600) Tilakhedi	189	78	387	199	188	22	16	64	63
	(04109100) Mendua	633	132	722	384	338	7	7	90	80
0030	**Satlapur**	**390**	**1,700**	**7,593**	**4,150**	**3,443**	**528**	**429**	**218**	**179**
	(04108500) Satlapur	390	1,700	7,593	4,150	3,443	528	429	218	179
0031	**Pipliya Gajju**	**326**	**288**	**1,461**	**786**	**675**	**129**	**114**	**22**	**18**
	(04099300) Pipliya Gajju	326	288	1,461	786	675	129	114	22	18

ANNEXURE- I

NUMBER OF VILLAGES UNDER EACH GRAM PANCHAYAT (CD BLOCKWISE)

Panchayat Code	Name of Gram Panchayat / Village with Location Code No.	Total area of the Village (in hectares)	No. of House holds	Total Population (including institutional & Houseless population			Scheduled Castes Population		Scheduled Tribes Population	
				Person	Male	Female	Male	Female	Male	Female
1	2	3	4	5	6	7	8	9	10	11
0032	**Polaha**	**709**	**315**	**1,747**	**935**	**812**	**80**	**60**	**42**	**41**
	(04097600) Polaha	709	315	1,747	935	812	80	60	42	41
0033	**Nador**	**893**	**247**	**1,266**	**641**	**625**	**167**	**173**	**167**	**166**
	(04097900) Samnapur Khurd	191	79	416	209	207	45	48	29	32
	(04098000) Nador	702	168	850	432	418	122	125	138	134
0034	**Barkheda Setu**	**3,682**	**409**	**2,557**	**1,321**	**1,236**	**44**	**40**	**1,034**	**990**
	(04098100) Barkheda Setu	487	142	892	472	420	13	10	331	304
	(04098200) Tumda Kheda	1,616	91	581	286	295	8	10	251	260
	(04098300) Thikari	419	27	170	84	86	20	15	45	46
	(04119600) Jhiri Bheda	1,160	149	914	479	435	3	5	407	380
0035	**Padoniya**	**1,206**	**249**	**1,272**	**670**	**602**	**139**	**140**	**115**	**105**
	(04097700) Dhankhedi	123	30	157	84	73	6	4	0	0
	(04098700) Padoniya	740	159	769	404	365	71	74	115	105
	(04099100) Bamuliya Pawar	343	60	346	182	164	62	62	0	0
0036	**Dahod**	**1,949**	**527**	**2,864**	**1,507**	**1,357**	**173**	**152**	**399**	**356**
	(04098400) Dahod	1,949	527	2,864	1,507	1,357	173	152	399	356
0037	**Nayapura Mewati**	**556**	**351**	**1,777**	**922**	**855**	**146**	**126**	**159**	**126**
	(04100000) Nayapura Mewati	194	171	870	439	431	64	54	65	50
	(04100100) Jhalar Kalan	123	93	403	211	192	54	56	46	36
	(04108300) Khanpura	239	87	504	272	232	28	16	48	40
0038	**Sarakiya**	**875**	**471**	**2,326**	**1,300**	**1,026**	**185**	**158**	**124**	**74**
	(04099400) Sarakiya	675	414	2,045	1,152	893	155	127	82	46
	(04099900) Khamkheda	200	57	281	148	133	30	31	42	28
0039	**Itaya Kalan**	**1,030**	**225**	**1,395**	**754**	**641**	**206**	**163**	**90**	**86**
	(04098800) Hameeri	192	23	117	70	47	38	27	6	3
	(04098900) Itaya Khurd	181	47	284	158	126	98	78	0	0
	(04099000) Mundla	170	37	244	134	110	14	12	11	13
	(04099800) Itaya Kalan	377	106	651	343	308	56	46	73	70
	(04100300) Semra	110	12	99	49	50	0	0	0	0
0040	**Salkani**	**1,282**	**341**	**1,835**	**974**	**861**	**120**	**101**	**15**	**19**
	(04107300) Salkani	276	169	887	462	425	39	42	0	0
	(04107900) Dehri Neemkheda	529	145	828	446	382	62	47	7	10
	(04108000) Resalpur	477	27	120	66	54	19	12	8	9
0041	**Ashapuri**	**1,424**	**244**	**1,754**	**914**	**840**	**229**	**195**	**69**	**59**
	(04106800) Ashapuri	1,424	244	1,754	914	840	229	195	69	59
0042	**Amoda**	**355**	**275**	**1,660**	**842**	**818**	**34**	**35**	**52**	**77**
	(04105500) Amoda	355	275	1,660	842	818	34	35	52	77
0043	**Nayapura Sodarpur**	**813**	**292**	**1,693**	**905**	**788**	**68**	**58**	**190**	**176**
	(04105600) Nayapura Sodarpur	334	187	1,057	582	475	55	47	167	148
	(04105800) Baijalpur	159	67	408	216	192	10	11	0	0
	(04107200) Padrai	242	27	175	84	91	1	0	5	2
	(04108100) Jamuniya Bazyaft	78	11	53	23	30	2	0	18	26

ANNEXURE- I

NUMBER OF VILLAGES UNDER EACH GRAM PANCHAYAT (CD BLOCKWISE)

Panchayat Code	Name of Gram Panchayat / Village with Location Code No.	Total area of the Village (in hectares)	No. of House holds	Total Population (including institutional & Houseless population			Scheduled Castes Population		Scheduled Tribes Population	
				Person	Male	Female	Male	Female	Male	Female
1	2	3	4	5	6	7	8	9	10	11
0044	**Dhamdhusar**	**1,226**	**398**	**2,408**	**1,268**	**1,140**	**81**	**72**	**221**	**189**
	(04105900) Dangarwara	304	133	723	383	340	57	54	99	78
	(04114600) Dhamdhusar	515	131	918	484	434	24	18	122	111
	(04120300) Sajadi	407	134	767	401	366	0	0	0	0
0045	**Agariya**	**2,103**	**181**	**1,121**	**567**	**554**	**0**	**0**	**462**	**462**
	(04116300) Agariya	2,103	181	1,121	567	554	0	0	462	462
0046	**Khapariya Khapa**	**9,391**	**334**	**2,000**	**1,042**	**958**	**123**	**110**	**765**	**705**
	(04116400) Khapariya Khapa	804	123	723	394	329	62	58	262	210
	(04116600) Mandwa Rampura	687	65	387	196	191	30	20	137	141
	(04116700) Jaitpur	3,819	78	483	244	239	11	11	229	224
	(04116800) Dant Kho	2,152	8	44	23	21	0	0	19	17
	(04117000) Magardha Pipaliya	1,929	60	363	185	178	20	21	118	113
0047	**Semari Khurd**	**7,456**	**392**	**2,122**	**1,135**	**987**	**160**	**120**	**374**	**376**
	(04119000) Chitoda	397	13	50	29	21	8	4	5	6
	(04119100) Poosa	399	4	23	16	7	0	0	4	1
	(04119200) Timkali	373	5	37	21	16	0	0	0	0
	(04119400) Silari	1,147	192	1,070	569	501	131	101	123	133
	(04119500) Semari Khurd	799	120	627	337	290	17	13	91	90
	(04120400) Neelgarh	2,584	30	158	83	75	0	0	75	71
	(04120500) Dhundhwani	1,757	28	157	80	77	4	2	76	75
0048	**Dungariya**	**1,088**	**32**	**198**	**102**	**96**	**0**	**0**	**26**	**26**
	(04115300) Dungariya	1,088	32	198	102	96	0	0	26	26
0049	**Borpani**	**7,355**	**226**	**1,430**	**738**	**692**	**27**	**18**	**641**	**610**
	(04115500) Borpani	6,675	141	915	474	441	27	18	420	396
	(04117300) Lulka	680	85	515	264	251	0	0	221	214
0050	**Pipaliya Goli**	**6,992**	**286**	**1,932**	**1,012**	**920**	**27**	**29**	**760**	**692**
	(04115600) Pipaliya Goli	934	81	536	282	254	18	16	259	238
	(04115900) Barha Kheda	240	57	380	194	186	0	0	0	0
	(04116000) Karakwani	319	45	380	204	176	0	0	200	173
	(04116100) Khodra	599	42	282	144	138	9	13	125	122
	(04120000) Panjir	4,157	47	258	138	120	0	0	138	120
	(04120100) Bandr Chuha	743	14	96	50	46	0	0	38	39
0051	**Dob**	**2,459**	**344**	**1,970**	**982**	**988**	**6**	**4**	**804**	**834**
	(04115700) Jaranpur	124	55	322	172	150	0	0	161	149
	(04115800) Dob	1,711	238	1,320	649	671	5	4	532	557
	(04116200) Sarra	624	51	328	161	167	1	0	111	128
0052	**Goharganj**	**580**	**732**	**4,313**	**2,192**	**2,121**	**211**	**203**	**33**	**31**
	(04105400) Goharganj	580	732	4,313	2,192	2,121	211	203	33	31
0053	**Tamot**	**1,317**	**731**	**4,010**	**2,095**	**1,915**	**374**	**317**	**227**	**239**
	(04102300) Tamot	1,317	731	4,010	2,095	1,915	374	317	227	239
0054	**Beel Khedi**	**1,352**	**191**	**1,168**	**630**	**538**	**110**	**84**	**137**	**137**
	(04102400) Beel Khedi	621	95	579	304	275	15	16	90	90
	(04102600) Bhounrasa	249	17	101	51	50	1	1	47	47

ANNEXURE- I

NUMBER OF VILLAGES UNDER EACH GRAM PANCHAYAT (CD BLOCKWISE)

Panchayat Code	Name of Gram Panchayat / Village with Location Code No.	Total area of the Village (in hectares)	No. of House holds	Total Population (including institutional & Houseless population			Scheduled Castes Population		Scheduled Tribes Population	
				Person	Male	Female	Male	Female	Male	Female
1	2	3	4	5	6	7	8	9	10	11
	(04106000) Singaldeep	482	79	488	275	213	94	67	0	0
0055	**Parkhedi**	**888**	**204**	**1,461**	**767**	**694**	**60**	**52**	**163**	**184**
	(04106100) Intkhedi	426	99	564	301	263	6	2	81	92
	(04106200) Daudpur	282	59	462	236	226	29	29	48	56
	(04106500) Parkhedi	180	46	435	230	205	25	21	34	36
0056	**Magarpunchh**	**790**	**259**	**1,708**	**851**	**857**	**146**	**142**	**148**	**192**
	(04106300) Genhu Kheda	230	69	465	237	228	41	42	69	64
	(04106400) Magarpunchh	276	110	617	312	305	92	90	15	20
	(04107500) Dantkheda	284	80	626	302	324	13	10	64	108
0057	**Khasrod**	**812**	**292**	**1,526**	**776**	**750**	**85**	**90**	**216**	**235**
	(04106600) Aankhkhedi	147	53	233	115	118	0	0	97	95
	(04106700) Beela Khedi	203	49	266	136	130	14	11	78	80
	(04107400) Khasrod	209	86	465	233	232	49	53	32	49
	(04107600) Hajli	253	104	562	292	270	22	26	9	11
0058	**Noorganj**	**1,838**	**422**	**2,459**	**1,316**	**1,143**	**280**	**231**	**339**	**268**
	(04100200) Noorganj	1,838	422	2,459	1,316	1,143	280	231	339	268
0059	**Imaliya Gondi**	**9,336**	**331**	**2,097**	**1,054**	**1,043**	**23**	**17**	**936**	**942**
	(04101000) Jabra Malkhar	7,791	210	1,477	744	733	14	10	720	713
	(04101100) Bawadiya Gondi	906	45	217	116	101	3	4	56	57
	(04101200) Imaliya Gondi	639	76	403	194	209	6	3	160	172
0060	**Mandkansiya**	**866**	**290**	**1,649**	**893**	**756**	**164**	**140**	**162**	**130**
	(04100400) Nanakhedi	161	149	800	434	366	67	64	150	117
	(04100500) Mandkansiya	303	85	531	288	243	63	45	12	13
	(04101300) Pathar Kansiya	298	55	314	167	147	34	31	0	0
	(04101400) Malikhedi	104	1	4	4	0	0	0	0	0
0061	**Bineka**	**6,367**	**876**	**4,923**	**2,656**	**2,267**	**308**	**298**	**733**	**656**
	(04115000) Jamuniya Viran	594	59	416	257	159	0	0	135	115
	(04117200) Bineka	908	199	1,049	550	499	28	29	140	135
	(04117400) Damdongri	1,285	40	234	136	98	0	0	0	0
	(04118000) Jait	7	41	207	110	97	0	0	0	0
	(04119300) Dungariya	3,573	537	3,017	1,603	1,414	280	269	458	406
0062	**Simrai**	**651**	**465**	**2,088**	**1,095**	**993**	**69**	**57**	**90**	**94**
	(04099500) Bersiya	161	128	581	301	280	9	10	54	77
	(04099600) Shobhapur	111	7	47	26	21	1	2	0	0
	(04099700) Simrai	379	330	1,460	768	692	59	45	36	17
0063	**Harrai**	**3,086**	**415**	**2,460**	**1,274**	**1,186**	**213**	**195**	**603**	**590**
	(04100600) Premtalab	440	179	1,022	525	497	131	131	104	129
	(04100700) Harrai	1,210	171	1,096	564	532	51	43	418	396
	(04100800) Dhabla	265	25	158	90	68	15	9	50	36
	(04100900) Kumhariya	1,171	40	184	95	89	16	12	31	29
0064	**Diwatiya**	**3,120**	**591**	**3,299**	**1,687**	**1,612**	**201**	**185**	**292**	**306**
	(04101500) Diwatiya	3,120	591	3,299	1,687	1,612	201	185	292	306

ANNEXURE- I

NUMBER OF VILLAGES UNDER EACH GRAM PANCHAYAT (CD BLOCKWISE)

Panchayat Code	Name of Gram Panchayat / Village with Location Code No.	Total area of the Village (in hectares)	No. of House holds	Total Population (including institutional & Houseless population			Scheduled Castes Population		Scheduled Tribes Population	
				Person	Male	Female	Male	Female	Male	Female
1	2	3	4	5	6	7	8	9	10	11
0065	**Ikalwada**	**3,151**	**287**	**1,808**	**933**	**875**	**92**	**86**	**549**	**515**
	(04102500) Jaithar	223	40	242	130	112	0	0	19	17
	(04103900) Ikalwada	208	38	238	131	107	16	11	83	71
	(04104000) Bamuliya Dakhali	157	3	11	7	4	7	4	0	0
	(04104100) Udaipur	492	33	228	115	113	19	13	94	96
	(04104200) Ghana	398	28	222	116	106	3	3	113	103
	(04104300) Jhalar Khurd	456	4	15	6	9	0	0	6	9
	(04104400) Singpur	219	46	264	140	124	6	5	123	113
	(04104500) Rajukhedi	349	4	25	11	14	2	4	9	10
	(04104600) Kheri Tappa Ankalpur	315	59	384	182	202	38	43	16	17
	(04105100) Muhasa	161	14	73	39	34	1	3	34	31
	(04105200) Bhamli	173	18	106	56	50	0	0	52	48
0066	**Tajpura**	**2,076**	**317**	**1,802**	**947**	**855**	**26**	**21**	**766**	**707**
	(04103700) Bhanpura	208	11	63	36	27	9	5	20	18
	(04103800) Tajpura	279	71	420	221	199	5	4	173	150
	(04104800) Bansgahan	624	57	290	148	142	1	2	113	112
	(04104900) Karitalai	393	53	264	142	122	3	7	101	89
	(04105000) Kumadi	119	72	418	236	182	8	3	195	155
	(04105300) Ahamadpur	453	53	347	164	183	0	0	164	183
0067	**Tigariya**	**2,589**	**270**	**1,411**	**768**	**643**	**65**	**51**	**361**	**322**
	(04101600) Tigariya	802	104	639	351	288	30	21	91	90
	(04103300) Bhaiyapur	455	85	363	187	176	21	19	103	94
	(04103400) Amchha Khurd	406	8	32	18	14	2	2	16	12
	(04103500) Amchha Kalan	926	73	377	212	165	12	9	151	126
0068	**Barkheda**	**314**	**282**	**1,606**	**827**	**779**	**30**	**49**	**79**	**89**
	(04102700) Barkheda	314	282	1,606	827	779	30	49	79	89
0069	**Bineka**	**7,459**	**291**	**1,794**	**961**	**833**	**58**	**51**	**711**	**640**
	(04102800) Kherichouka	3,267	37	175	96	79	0	0	94	77
	(04103000) Borda	500	28	244	127	117	7	5	103	98
	(04103100) Bineka	614	87	595	332	263	21	18	242	209
	(04103600) Banskuwar	442	71	393	206	187	6	5	116	105
	(04104700) Piplani Khurd	876	67	385	198	187	24	23	156	151
	(04119800) Barrusot	1,760	1	2	2	0	0	0	0	0
0070	**Karmoda**	**1,538**	**273**	**1,400**	**726**	**674**	**79**	**85**	**156**	**154**
	(04103200) Karmoda	1,538	273	1,400	726	674	79	85	156	154
0071	**Goutampur**	**1,196**	**438**	**3,162**	**1,660**	**1,502**	**570**	**476**	**781**	**750**
	(04102100) Goutampur	764	416	3,030	1,591	1,439	570	476	714	687
	(04102200) Kesalwada	432	22	132	69	63	0	0	67	63
0072	**Bamnai**	**3,284**	**198**	**1,084**	**565**	**519**	**36**	**34**	**417**	**377**
	(04101800) Nasipur	370	41	271	137	134	12	11	91	89
	(04101900) Bhoot Palasi	1,527	47	273	143	130	0	0	140	126
	(04102000) Bamnai	1,387	110	540	285	255	24	23	186	162

Note: Uninhabited villages, outgrowths and Census towns are excluded.

ANNEXURE- I

NUMBER OF VILLAGES UNDER EACH GRAM PANCHAYAT (CD BLOCKWISE)

Panchayat Code	Name of Gram Panchayat / Village with Location Code No.	Total area of the Village (in hectares)	No. of House holds	Total Population (including institutional & Houseless population			Scheduled Castes Population		Scheduled Tribes Population	
				Person	Male	Female	Male	Female	Male	Female
1	2	3	4	5	6	7	8	9	10	11
	CD Block:Baraily(Badi) (0005)									
0001	**Khamraiya Sohanpur**	**3,656**	**266**	**1,369**	**704**	**665**	**83**	**87**	**144**	**147**
	(04120900) Khamraiya Sohanpur	604	169	854	450	404	78	83	1	1
	(04121000) Rajalwadi Sagoniya	970	35	183	89	94	5	4	0	0
	(04121200) Diyawadi	2,082	62	332	165	167	0	0	143	146
0002	**Intkhedi**	**1,280**	**361**	**1,701**	**880**	**821**	**29**	**24**	**374**	**363**
	(04120800) Kodari	862	180	983	508	475	2	1	298	308
	(04123100) Intkhedi	418	181	718	372	346	27	23	76	55
0003	**Udadmau**	**1,956**	**320**	**1,784**	**948**	**836**	**135**	**126**	**73**	**66**
	(04123000) Udadmau	1,956	320	1,784	948	836	135	126	73	66
0004	**Kingi**	**1,298**	**274**	**1,650**	**870**	**780**	**114**	**84**	**6**	**5**
	(04123300) Kingi	662	189	1,175	610	565	71	47	0	0
	(04123400) Manjus Kalan	636	85	475	260	215	43	37	6	5
0005	**Gorakhpur**	**2,474**	**241**	**1,266**	**671**	**595**	**187**	**163**	**121**	**114**
	(04122500) Dhuren Pipariya	412	22	110	62	48	18	18	0	0
	(04123200) Tulsipar	591	60	328	167	161	14	9	0	0
	(04123500) Bamanwada	288	25	150	83	67	59	49	3	2
	(04123600) Gorakhpur	564	131	662	350	312	89	81	116	111
	(04123700) Khari Samnapur	619	3	16	9	7	7	6	2	1
0006	**Santra**	**1,035**	**241**	**1,405**	**724**	**681**	**463**	**432**	**185**	**189**
	(04121800) Santra	748	154	853	450	403	239	200	143	150
	(04144100) Kosmi	287	87	552	274	278	224	232	42	39
0007	**Chora Kamrora**	**3,279**	**202**	**1,433**	**746**	**687**	**10**	**13**	**624**	**573**
	(04121400) Berkhedi Khurd	1,158	37	233	118	115	0	0	32	39
	(04121900) Khobi	948	3	26	13	13	0	0	13	13
	(04122000) Chora Kamrora	1,173	162	1,174	615	559	10	13	579	521
0008	**Bhartipur**	**2,284**	**251**	**1,440**	**747**	**693**	**24**	**21**	**667**	**640**
	(04122100) Thawari Ghatkheri	636	85	467	252	215	4	7	219	188
	(04122200) Bhartipur	1,527	85	472	242	230	20	14	195	204
	(04122400) Chanakunda	121	81	501	253	248	0	0	253	248
0009	**Ghonti Bahra**	**3,784**	**199**	**1,360**	**721**	**639**	**10**	**12**	**666**	**599**
	(04121500) Mandwa Mehgawan	941	30	185	98	87	6	8	91	79
	(04121700) Ghonti Bahra	2,843	169	1,175	623	552	4	4	575	520
0010	**Berkhedi Kalan**	**2,461**	**356**	**1,790**	**980**	**810**	**195**	**156**	**377**	**338**
	(04121300) Churka	1,201	99	522	266	256	18	14	197	197
	(04122700) Berkhedi Kalan	725	131	590	350	240	10	7	50	32
	(04122800) Kakarua Sojana	299	28	151	80	71	39	31	19	20
	(04122900) Karhaiya	236	98	527	284	243	128	104	111	89
0011	**Bhimpur Kanjai**	**1,679**	**248**	**1,602**	**836**	**766**	**128**	**115**	**488**	**454**
	(04122300) Ghana Kalan	1,108	103	646	353	293	12	7	320	276
	(04122600) Bhimpur Kanjai	571	145	956	483	473	116	108	168	178

ANNEXURE- I

NUMBER OF VILLAGES UNDER EACH GRAM PANCHAYAT (CD BLOCKWISE)

Panchayat Code	Name of Gram Panchayat / Village with Location Code No.	Total area of the Village (in hectares)	No. of House holds	Total Population (including institutional & Houseless population			Scheduled Castes Population		Scheduled Tribes Population	
				Person	Male	Female	Male	Female	Male	Female
1	2	3	4	5	6	7	8	9	10	11
0012	**Ratanpur**	**3,224**	**336**	**2,103**	**1,120**	**983**	**725**	**662**	**40**	**43**
	(04124300) Ratanpur	483	141	914	482	432	405	368	0	0
	(04124400) Pali	192	108	672	355	317	177	170	40	43
	(04124500) Dungariya	1,796	26	180	105	75	4	1	0	0
	(04124600) Ramgarha	753	61	337	178	159	139	123	0	0
0013	**Partalai**	**532**	**232**	**1,312**	**693**	**619**	**161**	**148**	**119**	**108**
	(04127000) Parewa	120	72	447	238	209	36	34	103	103
	(04127100) Partalai	412	160	865	455	410	125	114	16	5
0014	**Babai**	**663**	**264**	**1,653**	**937**	**716**	**217**	**140**	**44**	**29**
	(04127300) Babai	663	264	1,653	937	716	217	140	44	29
0015	**Amrawad Kalan**	**747**	**464**	**2,598**	**1,363**	**1,235**	**110**	**80**	**56**	**64**
	(04127500) Amrawad Kalan	747	464	2,598	1,363	1,235	110	80	56	64
0016	**Gajikhedi**	**653**	**237**	**1,387**	**739**	**648**	**76**	**58**	**61**	**46**
	(04129400) Gajikhedi	653	237	1,387	739	648	76	58	61	46
0017	**Maljhir**	**986**	**206**	**1,250**	**672**	**578**	**106**	**97**	**140**	**117**
	(04128500) Maljhir	629	108	671	372	299	48	47	62	43
	(04128600) Dehrikadka	182	49	268	140	128	42	38	51	55
	(04128900) Lakhanpur	175	49	311	160	151	16	12	27	19
0018	**Bhaisaya**	**743**	**246**	**1,342**	**734**	**608**	**129**	**108**	**42**	**51**
	(04127800) Bitali	172	7	39	21	18	19	15	0	0
	(04128000) Kiwlajhir	147	91	476	250	226	80	73	37	47
	(04128300) Bhaisaya	307	137	775	436	339	30	20	5	4
	(04128400) Kulhariya	117	11	52	27	25	0	0	0	0
0019	**Mangrol**	**1,258**	**257**	**1,332**	**701**	**631**	**131**	**119**	**18**	**14**
	(04127900) Damadehi	295	54	280	153	127	39	30	11	11
	(04128100) Bahrawan	343	51	261	147	114	36	34	7	3
	(04128200) Mangrol	620	152	791	401	390	56	55	0	0
0020	**Digwad**	**809**	**196**	**1,167**	**616**	**551**	**75**	**65**	**50**	**47**
	(04128700) Pathrai	324	46	230	112	118	13	10	18	20
	(04128800) Chhenakachhar	76	26	154	82	72	2	1	15	13
	(04129000) Digwad	409	124	783	422	361	60	54	17	14
0021	**Nanpon**	**954**	**304**	**1,891**	**1,008**	**883**	**135**	**133**	**26**	**26**
	(04129100) Nanpon	250	101	650	350	300	47	45	0	0
	(04129200) Madaiya Vikram	105	34	153	82	71	0	0	0	0
	(04129300) Imaliya	211	66	422	214	208	60	63	26	26
	(04129500) Chandwar	388	103	666	362	304	28	25	0	0
0022	**Semri Khojra**	**844**	**269**	**1,400**	**768**	**632**	**121**	**85**	**3**	**5**
	(04129600) Semri Khojra	844	269	1,400	768	632	121	85	3	5
0023	**Ranipura Khurd**	**865**	**229**	**1,343**	**688**	**655**	**140**	**140**	**11**	**12**
	(04127400) Patni	236	72	444	226	218	113	112	8	9
	(04127600) Kansiya	222	43	239	121	118	8	9	0	0

ANNEXURE- I

NUMBER OF VILLAGES UNDER EACH GRAM PANCHAYAT (CD BLOCKWISE)

Panchayat Code	Name of Gram Panchayat / Village with Location Code No.	Total area of the Village (in hectares)	No. of House holds	Total Population (including institutional & Houseless population			Scheduled Castes Population		Scheduled Tribes Population	
				Person	Male	Female	Male	Female	Male	Female
1	2	3	4	5	6	7	8	9	10	11
	(04129900) Katka Shri	84	28	169	85	84	5	7	3	3
	(04130000) Khurpatni	92	31	153	77	76	2	3	0	0
	(04130200) Ranipura Khurd	231	55	338	179	159	12	9	0	0
0024	**Harsili**	**561**	**233**	**1,347**	**705**	**642**	**160**	**144**	**28**	**34**
	(04125200) Harsili	290	117	683	354	329	93	85	25	29
	(04125900) Salaiya	271	116	664	351	313	67	59	3	5
0025	**Chainpur**	**1,147**	**356**	**2,518**	**1,348**	**1,170**	**337**	**290**	**0**	**0**
	(04124900) Chainpur	1,147	356	2,518	1,348	1,170	337	290	0	0
0026	**Chargaon**	**1,179**	**321**	**1,807**	**991**	**816**	**367**	**291**	**25**	**29**
	(04125300) Dehalwada	331	89	499	273	226	82	69	11	14
	(04125700) Semri Tippa	285	92	508	275	233	29	22	0	0
	(04125800) Chargaon	563	140	800	443	357	256	200	14	15
0027	**Gaihalpur**	**857**	**203**	**1,164**	**613**	**551**	**106**	**105**	**20**	**24**
	(04123800) Badodiya Khurd	139	36	224	114	110	7	5	0	0
	(04126700) Pipaliya Khaki	186	15	131	70	61	5	1	0	0
	(04126800) Choupan Mandaiya	315	68	397	217	180	32	23	12	18
	(04127200) Gaihalpur	217	84	412	212	200	62	76	8	6
0028	**Ghot**	**1,725**	**417**	**2,351**	**1,257**	**1,094**	**463**	**399**	**355**	**332**
	(04123900) Dimadiya	179	34	217	118	99	41	38	45	36
	(04124000) Nayagaon Khurd	203	102	608	322	286	252	223	53	43
	(04124100) Panagar	379	87	541	271	270	58	51	119	133
	(04125000) Ghot	176	58	303	170	133	38	29	58	50
	(04125100) Dibbi	277	59	259	146	113	45	38	15	10
	(04126900) Kamka	511	77	423	230	193	29	20	65	60
0029	**Karamwada**	**1,301**	**275**	**1,492**	**786**	**706**	**337**	**314**	**25**	**30**
	(04124700) Pipaliya Nasratkhan	212	23	121	62	59	43	38	2	3
	(04125400) Khairi Bulakhichand	245	4	18	10	8	0	0	1	0
	(04125500) Karamwada	417	178	925	492	433	183	172	1	1
	(04135600) Panjra Mansaram	151	27	177	88	89	11	17	18	23
	(04135700) Sultanpur	276	43	251	134	117	100	87	3	3
0030	**Kanwar**	**995**	**280**	**1,611**	**856**	**755**	**306**	**284**	**25**	**18**
	(04126000) Peethanpur	353	73	397	217	180	94	82	0	0
	(04126400) Untiya Khurd	294	74	405	205	200	118	110	10	10
	(04126500) Jatanpur	105	23	142	77	65	45	45	0	0
	(04126600) Kanwar	243	110	667	357	310	49	47	15	8
0031	**Samnapur Kachhi**	**829**	**314**	**1,774**	**918**	**856**	**84**	**82**	**23**	**20**
	(04129800) Doobtalai	353	78	450	214	236	20	25	8	7
	(04130300) Samnapur Kachhi	358	220	1,259	668	591	61	52	5	5
	(04130400) Chandpura Khurd	118	16	65	36	29	3	5	10	8
0032	**Shivtala**	**767**	**323**	**1,334**	**733**	**601**	**96**	**81**	**0**	**0**
	(04131300) Shivtala	767	323	1,334	733	601	96	81	0	0

ANNEXURE- I

NUMBER OF VILLAGES UNDER EACH GRAM PANCHAYAT (CD BLOCKWISE)

Panchayat Code	Name of Gram Panchayat / Village with Location Code No.	Total area of the Village (in hectares)	No. of House holds	Total Population (including institutional & Houseless population			Scheduled Castes Population		Scheduled Tribes Population	
				Person	Male	Female	Male	Female	Male	Female
1	2	3	4	5	6	7	8	9	10	11
0033	**Kutnasir**	**743**	**294**	**1,626**	**871**	**755**	**121**	**121**	**0**	**0**
	(04131400) Kutnasir	743	294	1,626	871	755	121	121	0	0
0034	**Sagoniya**	**702**	**197**	**1,099**	**586**	**513**	**65**	**54**	**0**	**0**
	(04131500) Sagoniya	501	145	782	422	360	53	44	0	0
	(04131800) Arka	201	52	317	164	153	12	10	0	0
0035	**Sultannagar**	**562**	**224**	**1,227**	**657**	**570**	**73**	**60**	**35**	**25**
	(04131600) Khandawar	198	109	562	294	268	35	28	7	6
	(04131700) Sultannagar	364	115	665	363	302	38	32	28	19
0036	**Khapariya Kalan**	**1,120**	**315**	**1,810**	**964**	**846**	**182**	**145**	**0**	**0**
	(04132100) Khapariya Kalan	1,120	315	1,810	964	846	182	145	0	0
0037	**Gugalwada**	**954**	**405**	**2,231**	**1,197**	**1,034**	**135**	**147**	**5**	**4**
	(04131100) Gugalwada	954	405	2,231	1,197	1,034	135	147	5	4
0038	**Palkashri**	**532**	**231**	**1,224**	**661**	**563**	**123**	**105**	**68**	**49**
	(04130900) Palkashri	532	231	1,224	661	563	123	105	68	49
0039	**Mokalwada**	**737**	**338**	**1,537**	**828**	**709**	**103**	**95**	**0**	**0**
	(04130500) Mokalwada	737	338	1,537	828	709	103	95	0	0
0040	**Gaganwada**	**551**	**393**	**1,873**	**1,016**	**857**	**384**	**299**	**21**	**7**
	(04125600) Gaganwada	551	393	1,873	1,016	857	384	299	21	7
0041	**Udaigiri**	**910**	**282**	**1,625**	**889**	**736**	**263**	**217**	**21**	**14**
	(04136400) Mehka	113	38	231	121	110	33	27	17	12
	(04136700) Udaigiri	797	244	1,394	768	626	230	190	4	2
0042	**Khapariya Khurd**	**1,189**	**239**	**1,306**	**702**	**604**	**278**	**225**	**8**	**7**
	(04136200) Khapariya Khurd	371	171	956	514	442	148	115	8	7
	(04136600) Nayagaon Khade	818	68	350	188	162	130	110	0	0
0043	**Panjra Kashiram**	**585**	**220**	**1,271**	**674**	**597**	**89**	**77**	**272**	**241**
	(04124200) Dagdaga	172	95	621	324	297	47	49	257	228
	(04137300) Panjra Kashiram	181	102	513	276	237	28	20	15	13
	(04137400) Kheri Pratapsingh	232	23	137	74	63	14	8	0	0
0044	**Senkunwa**	**1,832**	**259**	**1,297**	**669**	**628**	**90**	**81**	**77**	**71**
	(04136900) Senkunwa	961	52	247	127	120	50	49	40	32
	(04137000) Bhagdei	871	207	1,050	542	508	40	32	37	39
0045	**Hardob**	**1,047**	**301**	**1,413**	**758**	**655**	**132**	**122**	**182**	**154**
	(04137100) Semri Khubchand	198	117	562	309	253	87	79	112	74
	(04137200) Gulwada	394	45	234	126	108	24	24	0	0
	(04137900) Hardob	279	85	369	187	182	14	16	57	66
	(04138000) Aliwada	176	54	248	136	112	7	3	13	14
0046	**Mahragaon Kalan**	**646**	**304**	**1,511**	**787**	**724**	**311**	**270**	**9**	**5**
	(04136100) Mahragaon Kalan	418	302	1,505	781	724	311	270	9	5
	(04136300) Surmapar	228	2	6	6	0	0	0	0	0

ANNEXURE- I

NUMBER OF VILLAGES UNDER EACH GRAM PANCHAYAT (CD BLOCKWISE)

Panchayat Code	Name of Gram Panchayat / Village with Location Code No.	Total area of the Village (in hectares)	No. of House holds	Total Population (including institutional & Houseless population			Scheduled Castes Population		Scheduled Tribes Population	
				Person	Male	Female	Male	Female	Male	Female
1	2	3	4	5	6	7	8	9	10	11
0047	**Samnapur Jagir**	**656**	**293**	**1,480**	**764**	**716**	**233**	**220**	**3**	**1**
	(04134600) Samnapur Jagir	363	244	1,270	648	622	183	180	3	1
	(04134800) Lanjhi	293	49	210	116	94	50	40	0	0
0048	**Akola**	**1,224**	**306**	**1,670**	**849**	**821**	**249**	**252**	**90**	**92**
	(04134500) Akola	796	120	642	327	315	35	41	13	19
	(04134700) Mahragaon Khurd	174	65	323	160	163	138	142	0	0
	(04135500) Dhanasari	254	121	705	362	343	76	69	77	73
0049	**Banspipliya**	**1,019**	**235**	**1,446**	**794**	**652**	**270**	**231**	**13**	**8**
	(04126100) Berkhedi	312	69	381	215	166	16	15	0	0
	(04126200) Banspipliya	407	140	898	485	413	254	216	8	6
	(04126300) Kothari	300	26	167	94	73	0	0	5	2
0050	**Ghurela**	**740**	**192**	**1,137**	**598**	**539**	**56**	**63**	**7**	**5**
	(04129700) Bhishti	133	46	324	172	152	27	25	4	3
	(04130600) Jaitpura	334	34	196	102	94	12	19	0	0
	(04130800) Ghurela	273	112	617	324	293	17	19	3	2
0051	**Mankapur**	**1,567**	**409**	**2,378**	**1,277**	**1,101**	**224**	**178**	**82**	**59**
	(04133300) Mankapur	1,567	409	2,378	1,277	1,101	224	178	82	59
0052	**Jamuniya**	**839**	**202**	**1,128**	**617**	**511**	**78**	**73**	**14**	**12**
	(04131000) Jamuniya	839	202	1,128	617	511	78	73	14	12
0053	**Deharikalan**	**975**	**239**	**1,490**	**812**	**678**	**117**	**83**	**14**	**7**
	(04133000) Deharikalan	975	239	1,490	812	678	117	83	14	7
0054	**Kishanpur**	**1,224**	**283**	**1,865**	**1,009**	**856**	**108**	**95**	**25**	**14**
	(04131900) Badodiya Kalan	335	100	655	353	302	51	39	17	9
	(04132000) Dumar Kalan	303	64	422	217	205	4	4	0	0
	(04132200) Nagpur	218	25	159	93	66	6	10	0	0
	(04132500) Kishanpur	368	94	629	346	283	47	42	8	5
0055	**Bharkachha Kalan**	**1,959**	**818**	**4,336**	**2,337**	**1,999**	**449**	**388**	**44**	**46**
	(04132300) Gonda Kheda	204	69	395	215	180	0	0	0	0
	(04132400) Bharkachha Kalan	1,755	749	3,941	2,122	1,819	449	388	44	46
0056	**Gadarwas**	**1,564**	**392**	**2,146**	**1,187**	**959**	**150**	**129**	**150**	**128**
	(04132600) Gadarwas	1,564	392	2,146	1,187	959	150	129	150	128
0057	**Gora Mchhawai**	**1,197**	**404**	**1,939**	**1,062**	**877**	**168**	**118**	**40**	**28**
	(04132700) Bhouti	253	46	235	123	112	9	7	20	17
	(04132800) Gora Mchhawai	944	358	1,704	939	765	159	111	20	11
0058	**Sankheda**	**1,500**	**341**	**2,064**	**1,112**	**952**	**244**	**206**	**77**	**70**
	(04132900) Biser	668	148	963	515	448	107	94	41	34
	(04133100) Sankheda	832	193	1,101	597	504	137	112	36	36
0059	**Dhandhala**	**939**	**223**	**1,437**	**773**	**664**	**219**	**179**	**18**	**17**
	(04133200) Dhandhala	460	109	705	387	318	141	117	18	17
	(04133400) Bamanwada	479	114	732	386	346	78	62	0	0

ANNEXURE- I

NUMBER OF VILLAGES UNDER EACH GRAM PANCHAYAT (CD BLOCKWISE)

Panchayat Code	Name of Gram Panchayat / Village with Location Code No.	Total area of the Village (in hectares)	No. of House holds	Total Population (including institutional & Houseless population			Scheduled Castes Population		Scheduled Tribes Population	
				Person	Male	Female	Male	Female	Male	Female
1	2	3	4	5	6	7	8	9	10	11
0060	**Motalsir**	**833**	**215**	**1,180**	**648**	**532**	**138**	**122**	**65**	**49**
	(04133500) Motalsir	833	215	1,180	648	532	138	122	65	49
0061	**Semrighat**	**1,144**	**259**	**1,524**	**832**	**692**	**188**	**168**	**4**	**4**
	(04133600) Kiwali	381	80	429	230	199	27	25	4	4
	(04133700) Semrighat	763	179	1,095	602	493	161	143	0	0
0062	**Dimada**	**1,114**	**403**	**2,078**	**1,125**	**953**	**283**	**254**	**39**	**31**
	(04134200) Dimada	1,114	403	2,078	1,125	953	283	254	39	31
0063	**Bagalwada**	**1,088**	**338**	**1,735**	**975**	**760**	**149**	**136**	**7**	**7**
	(04133800) Bagalwada	1,088	338	1,735	975	760	149	136	7	7
0064	**Bharkachha Khurd**	**1,166**	**313**	**1,668**	**878**	**790**	**166**	**158**	**0**	**0**
	(04134100) Bharkachha Khurd	885	232	1,137	602	535	96	101	0	0
	(04135200) Bamanwada	281	81	531	276	255	70	57	0	0
0065	**Kanhaiyapar**	**1,067**	**278**	**1,512**	**805**	**707**	**180**	**149**	**11**	**12**
	(04134400) Dhimar Dhana	436	80	486	254	232	67	64	0	0
	(04134900) Kanhaiyapar	293	89	402	218	184	46	39	0	0
	(04135100) Gol	338	109	624	333	291	67	46	11	12
0066	**Kotpar Ganesh**	**323**	**243**	**1,502**	**796**	**706**	**125**	**114**	**26**	**20**
	(04135300) Kotpar Ganesh	323	243	1,502	796	706	125	114	26	20
0067	**Dhokheda**	**336**	**279**	**1,668**	**906**	**762**	**96**	**67**	**3**	**3**
	(04135400) Dhokheda	336	279	1,668	906	762	96	67	3	3
0068	**Kamton**	**1,018**	**620**	**3,698**	**1,956**	**1,742**	**895**	**807**	**0**	**0**
	(04135900) Kamton	1,018	620	3,698	1,956	1,742	895	807	0	0
0069	**Pipaliya Karansingh**	**869**	**311**	**1,625**	**855**	**770**	**210**	**210**	**43**	**37**
	(04135800) Janakpur	307	113	612	322	290	38	50	0	0
	(04136000) Salaiya	275	61	384	205	179	83	71	32	25
	(04138300) Pipaliya Karansingh	287	137	629	328	301	89	89	11	12
0070	**Utiya Khurd**	**1,082**	**350**	**1,902**	**990**	**912**	**337**	**312**	**82**	**90**
	(04138100) Utiya Khurd	261	75	463	259	204	70	54	37	42
	(04138200) Silwah	474	195	1,042	539	503	189	171	14	13
	(04138600) Hamidganj	347	80	397	192	205	78	87	31	35
0071	**Jamgarh**	**966**	**390**	**1,938**	**1,059**	**879**	**208**	**151**	**67**	**49**
	(04138700) Jamgarh	966	390	1,938	1,059	879	208	151	67	49
0072	**Ahmadpur**	**1,376**	**282**	**1,521**	**804**	**717**	**183**	**172**	**102**	**84**
	(04138800) Madhamau	489	55	334	169	165	12	11	30	28
	(04138900) Dhilwar	220	37	163	87	76	0	0	35	26
	(04139000) Ahmadpur	554	188	1,012	541	471	171	161	37	30
	(04139100) Ghana	113	2	12	7	5	0	0	0	0
0073	**Kheri Mugali**	**1,353**	**277**	**1,544**	**817**	**727**	**77**	**73**	**140**	**135**
	(04139300) Kheri Mugali	489	93	527	277	250	33	30	63	59
	(04139400) Thala	361	64	334	183	151	13	13	7	5

ANNEXURE- I

NUMBER OF VILLAGES UNDER EACH GRAM PANCHAYAT (CD BLOCKWISE)

Panchayat Code	Name of Gram Panchayat / Village with Location Code No.	Total area of the Village (in hectares)	No. of House holds	Total Population (including institutional & Houseless population			Scheduled Castes Population		Scheduled Tribes Population	
				Person	Male	Female	Male	Female	Male	Female
1	2	3	4	5	6	7	8	9	10	11
	(04139500) Batera	503	120	683	357	326	31	30	70	71
0074	**Khargone**	**827**	**725**	**4,047**	**2,129**	**1,918**	**341**	**326**	**34**	**36**
	(04139200) Khargone	827	725	4,047	2,129	1,918	341	326	34	36
0075	**Bhodiya**	**745**	**217**	**1,312**	**697**	**615**	**196**	**174**	**8**	**11**
	(04138400) Bhodiya	745	217	1,312	697	615	196	174	8	11
0076	**Chhind**	**1,279**	**214**	**1,309**	**668**	**641**	**134**	**121**	**162**	**185**
	(04138500) Chhind	681	109	664	321	343	56	61	56	74
	(04140200) Chhuchhar	598	105	645	347	298	78	60	106	111
0077	**Kingi**	**1,070**	**279**	**1,758**	**946**	**812**	**87**	**74**	**23**	**21**
	(04141100) Johar Barha	502	163	1,045	563	482	29	27	8	12
	(04141500) Kingi	568	116	713	383	330	58	47	15	9
0078	**Nayagaon Kalan**	**768**	**254**	**1,479**	**805**	**674**	**108**	**87**	**10**	**15**
	(04141600) Nayagaon Kalan	768	254	1,479	805	674	108	87	10	15
0079	**Gurariya**	**730**	**303**	**1,943**	**1,036**	**907**	**175**	**146**	**3**	**4**
	(04135000) Gurariya	730	303	1,943	1,036	907	175	146	3	4
0080	**Bhiladiya**	**1,696**	**258**	**1,473**	**808**	**665**	**154**	**112**	**14**	**15**
	(04134000) Bhiladiya	1,696	258	1,473	808	665	154	112	14	15
0081	**Satrawan**	**1,085**	**251**	**1,369**	**725**	**644**	**187**	**162**	**0**	**0**
	(04133900) Sirawada Mukandi	557	89	451	235	216	52	50	0	0
	(04142300) Satrawan	528	162	918	490	428	135	112	0	0
0082	**Ghat Pipliya**	**947**	**299**	**1,466**	**776**	**690**	**171**	**163**	**60**	**44**
	(04142200) Gopalpur	433	113	565	301	264	97	72	15	13
	(04142600) Ghat Pipliya	514	186	901	475	426	74	91	45	31
0083	**Magardha**	**1,041**	**368**	**2,200**	**1,174**	**1,026**	**280**	**244**	**6**	**9**
	(04141800) Magardha	1,041	368	2,200	1,174	1,026	280	244	6	9
0084	**Maheshwar**	**1,204**	**513**	**2,747**	**1,443**	**1,304**	**348**	**317**	**28**	**22**
	(04141700) Maheshwar	1,204	513	2,747	1,443	1,304	348	317	28	22
0085	**Khairwada**	**898**	**208**	**1,157**	**609**	**548**	**156**	**138**	**80**	**91**
	(04140100) Jirawada	430	77	400	206	194	93	84	35	44
	(04140300) Khairwada	468	131	757	403	354	63	54	45	47
0086	**Rajwada**	**898**	**257**	**1,597**	**856**	**741**	**66**	**60**	**110**	**97**
	(04139600) Rajwada	898	257	1,597	856	741	66	60	110	97
0087	**Bamhori Baliram**	**1,060**	**245**	**1,469**	**793**	**676**	**127**	**114**	**21**	**18**
	(04139700) Simariya	344	95	662	366	296	42	29	0	0
	(04139800) Diyakheda	245	3	9	5	4	0	0	0	0
	(04139900) Nayagaon Khurd	223	86	518	271	247	47	53	5	6
	(04140000) Bamhori Baliram	248	61	280	151	129	38	32	16	12

ANNEXURE- I

NUMBER OF VILLAGES UNDER EACH GRAM PANCHAYAT (CD BLOCKWISE)

Panchayat Code	Name of Gram Panchayat / Village with Location Code No.	Total area of the Village (in hectares)	No. of House holds	Total Population (including institutional & Houseless population			Scheduled Castes Population		Scheduled Tribes Population	
				Person	Male	Female	Male	Female	Male	Female
1	2	3	4	5	6	7	8	9	10	11
0088	**Baiganiya**	**1,230**	**283**	**1,616**	**888**	**728**	**166**	**130**	**128**	**100**
	(04140400) Baiganiya	457	142	798	446	352	80	58	66	50
	(04141200) Amrawad Khurd	383	71	468	254	214	47	39	51	41
	(04141300) Baniya Khedi	390	70	350	188	162	39	33	11	9
0089	**Barha Kalan**	**1,080**	**345**	**2,006**	**1,067**	**939**	**156**	**150**	**7**	**7**
	(04143700) Seoni	516	89	582	315	267	44	38	0	0
	(04143800) Barha Kalan	564	256	1,424	752	672	112	112	7	7
0090	**Sojani**	**886**	**252**	**1,358**	**712**	**646**	**109**	**105**	**0**	**0**
	(04142700) Sojani	372	138	728	370	358	50	60	0	0
	(04142900) Purohit Pipriya	514	114	630	342	288	59	45	0	0
0091	**Doomar**	**952**	**269**	**1,463**	**773**	**690**	**188**	**178**	**15**	**13**
	(04142400) Muwar	299	80	444	231	213	82	79	15	13
	(04142500) Doomar	653	189	1,019	542	477	106	99	0	0
0092	**Mangrol**	**865**	**454**	**2,193**	**1,171**	**1,022**	**219**	**196**	**17**	**12**
	(04143400) Mangrol	424	337	1,554	832	722	144	129	0	0
	(04143500) Kotpar Mahant	441	117	639	339	300	75	67	17	12
0093	**Bag Pipliya**	**971**	**409**	**2,290**	**1,234**	**1,056**	**318**	**277**	**8**	**7**
	(04140900) Bag Pipliya	971	409	2,290	1,234	1,056	318	277	8	7
0094	**Utiya Kalan**	**1,112**	**510**	**3,040**	**1,611**	**1,429**	**335**	**303**	**10**	**9**
	(04140800) Utiya Kalan	1,112	510	3,040	1,611	1,429	335	303	10	9
0095	**Tonga**	**1,912**	**232**	**1,339**	**736**	**603**	**154**	**139**	**46**	**46**
	(04140500) Tonga	1,654	188	1,067	579	488	143	126	46	46
	(04140600) Khairi Bramhchari	258	44	272	157	115	11	13	0	0
0096	**Chhawara**	**1,309**	**451**	**2,983**	**1,527**	**1,456**	**150**	**139**	**278**	**270**
	(04140700) Chhawara	1,309	451	2,983	1,527	1,456	150	139	278	270
0097	**Aliganj**	**950**	**365**	**2,028**	**1,046**	**982**	**151**	**143**	**21**	**18**
	(04143600) Aliganj	950	365	2,028	1,046	982	151	143	21	18
0098	**Sirawada Murdi**	**1,405**	**393**	**2,430**	**1,286**	**1,144**	**292**	**287**	**0**	**0**
	(04143100) Sarra	426	140	975	512	463	143	145	0	0
	(04143200) Sirawada Murdi	343	89	603	313	290	56	67	0	0
	(04143300) Bamhori Panda	636	164	852	461	391	93	75	0	0
0099	**Panjara Vijaysingh**	**1,077**	**191**	**1,164**	**619**	**545**	**101**	**78**	**10**	**3**
	(04141900) Umariya	368	80	440	221	219	43	36	0	0
	(04142000) Panjara Vijaysingh	425	53	396	217	179	16	10	10	3
	(04142100) Banskheda	284	58	328	181	147	42	32	0	0
0100	**Khandraj**	**863**	**267**	**1,594**	**862**	**732**	**116**	**105**	**0**	**0**
	(04142800) Dhabla	354	92	445	243	202	38	38	0	0
	(04143000) Khandraj	509	175	1,149	619	530	78	67	0	0
0101	**Umrai Bahara**	**3,838**	**229**	**1,259**	**653**	**606**	**7**	**5**	**379**	**365**
	(04120700) Bagwada	668	78	371	199	172	0	0	85	70

ANNEXURE- I

NUMBER OF VILLAGES UNDER EACH GRAM PANCHAYAT (CD BLOCKWISE)

Panchayat Code	Name of Gram Panchayat / Village with Location Code No.	Total area of the Village (in hectares)	No. of House holds	Total Population (including institutional & Houseless population			Scheduled Castes Population		Scheduled Tribes Population	
				Person	Male	Female	Male	Female	Male	Female
1	2	3	4	5	6	7	8	9	10	11
	(04121100) Umrai Bahara	2,804	122	745	379	366	7	5	294	295
	(04143900) Damdogri	366	29	143	75	68	0	0	0	0
0102	**Kelkachha**	**1,200**	**255**	**1,451**	**770**	**681**	**128**	**119**	**37**	**29**
	(04141000) Kelkachha	522	132	751	408	343	58	47	7	3
	(04141400) Simrod	678	123	700	362	338	70	72	30	26
0103	**Sinwah**	**870**	**169**	**1,094**	**559**	**535**	**162**	**155**	**103**	**94**
	(04124800) Ripsili	125	74	506	259	247	115	111	0	0
	(04136800) Paplai	463	43	262	137	125	0	0	98	91
	(04137500) Sinwah	282	52	326	163	163	47	44	5	3

Note: Uninhabited villages, outgrowths and Census towns are excluded.

ANNEXURE- I

NUMBER OF VILLAGES UNDER EACH GRAM PANCHAYAT (CD BLOCKWISE)

Panchayat Code	Name of Gram Panchayat / Village with Location Code No.	Total area of the Village (in hectares)	No. of House holds	Total Population (including institutional & Houseless population			Scheduled Castes Population		Scheduled Tribes Population	
				Person	Male	Female	Male	Female	Male	Female
1	2	3	4	5	6	7	8	9	10	11
	CD Block:Silwani (0006)									
0001	**Rampura Kalan**	**735**	**260**	**1,308**	**666**	**642**	**103**	**100**	**145**	**126**
	(04144700) Rampura Kalan	312	113	636	321	315	59	61	84	67
	(04146000) Ushapur	423	147	672	345	327	44	39	61	59
0002	**Singpuri**	**2,165**	**285**	**1,549**	**833**	**716**	**112**	**97**	**307**	**271**
	(04145600) Singpuri	935	146	734	389	345	71	61	114	98
	(04145700) Dokri	963	75	491	274	217	13	8	181	158
	(04145900) Chingwada Khurd	267	64	324	170	154	28	28	12	15
0003	**Chikali**	**1,063**	**385**	**2,183**	**1,167**	**1,016**	**158**	**134**	**201**	**190**
	(04145800) Chingwada Kalan	610	177	973	514	459	76	69	41	46
	(04146700) Chikali	282	93	584	318	266	50	36	157	138
	(04147000) Barchheka	171	115	626	335	291	32	29	3	6
0004	**Gupti Hamirpur**	**2,233**	**332**	**1,883**	**1,001**	**882**	**179**	**177**	**443**	**394**
	(04146100) Simariya Kalan	67	45	236	133	103	0	0	125	99
	(04146200) Ramgarh	1,081	86	459	245	214	39	38	109	93
	(04146800) Nimnapur	265	92	526	288	238	38	39	81	73
	(04146900) Gupti Hamirpur	420	57	361	183	178	91	89	72	74
	(04147500) Salaiya	400	52	301	152	149	11	11	56	55
0005	**Pehariya**	**629**	**228**	**1,435**	**762**	**673**	**90**	**71**	**175**	**180**
	(04147200) Bhajiya	25	11	109	48	61	0	0	48	61
	(04147600) Pehariya	278	171	1,014	549	465	80	60	15	18
	(04147700) Chhitapar	326	46	312	165	147	10	11	112	101
0006	**Kartoli**	**4,428**	**283**	**1,807**	**948**	**859**	**37**	**36**	**855**	**780**
	(04147100) Jaitgarh	72	32	220	119	101	1	0	115	101
	(04147300) Belgaon	97	30	199	98	101	0	0	98	101
	(04148600) Kesali	127	44	309	170	139	26	22	130	107
	(04168600) Kukwada	945	25	158	86	72	0	0	85	72
	(04168700) Vilai	320	27	155	81	74	4	2	77	72
	(04168900) Pondi	251	22	169	84	85	0	0	84	85
	(04169000) Kartoli	1,535	84	463	242	221	6	12	198	176
	(04169100) Ramgarh	1,081	19	134	68	66	0	0	68	66
0007	**Siyalwada**	**1,099**	**258**	**1,533**	**802**	**731**	**80**	**70**	**429**	**406**
	(04148300) Jam	533	24	151	83	68	48	40	12	13
	(04148500) Chor Pipliya	90	46	275	137	138	11	12	122	123
	(04148700) Bajani	55	37	189	94	95	0	0	25	19
	(04148800) Rampura	147	34	190	102	88	8	5	9	9
	(04149000) Siyalwada	274	117	728	386	342	13	13	261	242
0008	**Padariya Kalan**	**2,028**	**360**	**2,014**	**1,081**	**933**	**129**	**109**	**381**	**317**
	(04148900) Dungariya Khurd	106	53	309	165	144	6	6	148	123
	(04149100) Gaganwada	148	42	215	116	99	1	1	46	35
	(04149200) Khirka Ghati	507	51	294	161	133	34	20	53	52
	(04149400) Padariya Kalan	971	194	1,104	588	516	79	73	107	89
	(04149500) Kothari	296	20	92	51	41	9	9	27	18

ANNEXURE- I

NUMBER OF VILLAGES UNDER EACH GRAM PANCHAYAT (CD BLOCKWISE)

Panchayat Code	Name of Gram Panchayat / Village with Location Code No.	Total area of the Village (in hectares)	No. of House holds	Total Population (including institutional & Houseless population			Scheduled Castes Population		Scheduled Tribes Population	
				Person	Male	Female	Male	Female	Male	Female
1	2	3	4	5	6	7	8	9	10	11
0009	**Kundali**	**511**	**776**	**4,016**	**2,137**	**1,879**	**214**	**188**	**6**	**3**
	(04149300) Kundali	511	776	4,016	2,137	1,879	214	188	6	3
0010	**Bamhori Kasba**	**718**	**841**	**5,210**	**2,678**	**2,532**	**343**	**327**	**128**	**142**
	(04147800) Bhesara	478	128	707	361	346	54	60	0	0
	(04147900) Bamhori Kasba	240	713	4,503	2,317	2,186	289	267	128	142
0011	**Samnapur**	**751**	**282**	**1,366**	**724**	**642**	**56**	**41**	**215**	**216**
	(04146300) Gajanda	48	47	251	129	122	16	11	48	53
	(04146400) Suneti	14	15	73	43	30	0	0	34	27
	(04146500) Jamuniya Ganeshram	447	46	248	124	124	0	0	60	72
	(04146600) Samnapur	242	174	794	428	366	40	30	73	64
0012	**Bater**	**1,805**	**248**	**1,420**	**754**	**666**	**125**	**103**	**239**	**225**
	(04144500) Majgawan	667	80	415	229	186	65	50	105	92
	(04144600) Mendki	276	62	327	158	169	27	26	46	58
	(04144800) Salaiya	665	86	531	290	241	22	18	84	73
	(04153800) Bater	197	20	147	77	70	11	9	4	2
0013	**Kheri**	**1,100**	**300**	**1,755**	**915**	**840**	**74**	**78**	**156**	**174**
	(04153400) Padariya Himmat Singh	193	35	178	85	93	0	0	70	78
	(04153500) Bareli	483	47	313	167	146	26	29	41	39
	(04153600) Kheri	424	218	1,264	663	601	48	49	45	57
0014	**Khamariya Manpur**	**2,111**	**239**	**1,524**	**782**	**742**	**15**	**6**	**531**	**549**
	(04144200) Patna	665	73	462	231	231	0	0	176	183
	(04144300) Gadarwara	346	43	256	131	125	0	0	73	74
	(04144400) Sahajpuri	325	35	267	136	131	7	4	72	84
	(04154000) Kota Khajari	47	33	212	104	108	0	0	104	108
	(04154100) Khamariya Manpur	728	55	327	180	147	8	2	106	100
0015	**Juniya**	**2,958**	**318**	**1,704**	**921**	**783**	**78**	**71**	**366**	**342**
	(04154200) Chauka	603	49	284	144	140	0	0	125	122
	(04154300) Juniya	752	86	415	232	183	43	40	72	56
	(04154600) Ranipura	210	50	318	181	137	12	11	59	51
	(04154700) Jamuniya Paramsukh	374	21	141	76	65	13	12	17	17
	(04154800) Khanpura	426	5	22	15	7	0	0	5	3
	(04154900) Amapani Kalan	593	107	524	273	251	10	8	88	93
0016	**Uchera Jamuniya**	**1,911**	**318**	**1,833**	**950**	**883**	**82**	**65**	**344**	**365**
	(04153900) Uchera Jamuniya	1,033	266	1,546	801	745	72	60	292	315
	(04154400) Dholpur	780	42	231	121	110	10	5	42	39
	(04154500) Gaganwada	98	10	56	28	28	0	0	10	11
0017	**Begawan Kalan**	**2,895**	**324**	**1,709**	**876**	**833**	**22**	**22**	**424**	**423**
	(04155200) Begawan Khurd	132	65	329	170	159	4	3	31	19
	(04155400) Begawan Kalan	158	67	335	180	155	18	19	12	13
	(04158400) Rampura Khurd	768	67	388	184	204	0	0	94	128
	(04158500) Gaganwada Kalan	546	87	443	218	225	0	0	168	175
	(04169200) Gelpur	1,291	38	214	124	90	0	0	119	88
0018	**Silwani**	**764**	**2,466**	**14,018**	**7,550**	**6,468**	**679**	**508**	**525**	**326**
	(04155000) Noorpura	355	85	463	250	213	19	17	39	32

ANNEXURE- I

NUMBER OF VILLAGES UNDER EACH GRAM PANCHAYAT (CD BLOCKWISE)

Panchayat Code	Name of Gram Panchayat / Village with Location Code No.	Total area of the Village (in hectares)	No. of House holds	Total Population (including institutional & Houseless population			Scheduled Castes Population		Scheduled Tribes Population	
				Person	Male	Female	Male	Female	Male	Female
1	2	3	4	5	6	7	8	9	10	11
	(04155100) Silwani	409	2,381	13,555	7,300	6,255	660	491	486	294
0019	**Nigari**	**1,044**	**233**	**1,399**	**724**	**675**	**102**	**78**	**142**	**142**
	(04153700) Bhondiya	762	93	684	365	319	78	57	44	43
	(04155300) Nigari	282	140	715	359	356	24	21	98	99
0020	**Sai Kheda**	**1,679**	**709**	**3,998**	**2,157**	**1,841**	**343**	**320**	**145**	**117**
	(04153200) Sojni	200	2	5	3	2	0	0	3	2
	(04153300) Sai Kheda	1,479	707	3,993	2,154	1,839	343	320	142	115
0021	**Bardha**	**998**	**249**	**1,305**	**710**	**595**	**75**	**63**	**215**	**197**
	(04151500) Bardha	541	99	486	265	221	50	38	52	55
	(04151700) Pala	270	52	302	171	131	5	2	78	68
	(04151800) Budha	187	98	517	274	243	20	23	85	74
0022	**Kiratpur**	**713**	**232**	**1,337**	**720**	**617**	**173**	**146**	**38**	**36**
	(04144900) Kiratpur	713	232	1,337	720	617	173	146	38	36
0023	**Padariya Khurd**	**949**	**211**	**1,264**	**654**	**610**	**75**	**59**	**94**	**98**
	(04145200) Padariya Khurd	443	122	718	374	344	48	42	53	48
	(04145300) Khamariya	232	39	239	124	115	12	8	9	11
	(04145400) Bareli	112	7	42	25	17	0	0	6	5
	(04145500) Deni	162	43	265	131	134	15	9	26	34
0024	**Tulsipar**	**686**	**239**	**1,453**	**794**	**659**	**206**	**169**	**68**	**62**
	(04145000) Tulsipar	370	132	694	382	312	110	86	45	37
	(04145100) Mudapar	316	107	759	412	347	96	83	23	25
0025	**Gundrai**	**689**	**246**	**1,448**	**764**	**684**	**79**	**74**	**205**	**197**
	(04148000) Arjani	294	130	754	394	360	36	33	200	192
	(04148100) Gundrai	395	116	694	370	324	43	41	5	5
0026	**Dilhari**	**937**	**334**	**1,802**	**976**	**826**	**247**	**196**	**62**	**60**
	(04148200) Dilhari	937	334	1,802	976	826	247	196	62	60
0027	**Seoni**	**1,871**	**240**	**1,439**	**734**	**705**	**95**	**84**	**199**	**215**
	(04150200) Dungariya Kalan	625	30	177	88	89	5	3	83	86
	(04150700) Seoni	224	60	330	164	166	24	24	46	60
	(04150800) Kharairi	169	34	163	79	84	3	4	12	16
	(04150900) Chhir Pipaliya	397	46	243	131	112	12	9	22	21
	(04151100) Pratapgarh	456	70	526	272	254	51	44	36	32
0028	**Simariya Khurd**	**991**	**353**	**1,730**	**922**	**808**	**104**	**90**	**270**	**252**
	(04149700) Khairi	306	117	561	290	271	31	35	97	92
	(04149900) Simariya Khurd	118	69	324	169	155	19	19	63	64
	(04150300) Gailwani	311	52	289	158	131	10	5	49	48
	(04150500) Basa	136	34	194	108	86	13	9	18	13
	(04150600) Dhamanpani	120	81	362	197	165	31	22	43	35
0029	**Singhpur**	**1,243**	**328**	**1,572**	**841**	**731**	**257**	**224**	**44**	**45**
	(04149600) Jaipura	339	94	501	264	237	65	62	10	10
	(04149800) Tundakheda	262	88	342	185	157	104	93	0	0

ANNEXURE- I

NUMBER OF VILLAGES UNDER EACH GRAM PANCHAYAT (CD BLOCKWISE)

Panchayat Code	Name of Gram Panchayat / Village with Location Code No.	Total area of the Village (in hectares)	No. of House holds	Total Population (including institutional & Houseless population			Scheduled Castes Population		Scheduled Tribes Population	
				Person	Male	Female	Male	Female	Male	Female
1	2	3	4	5	6	7	8	9	10	11
	(04150000) Malanwada	198	47	174	90	84	32	27	24	29
	(04150100) Singhpur	444	99	555	302	253	56	42	10	6
0030	**Manakwada**	**1,587**	**352**	**1,980**	**1,038**	**942**	**81**	**71**	**275**	**247**
	(04151000) Chirah	472	76	363	187	176	13	9	70	72
	(04151200) Ronsara Ghati	440	108	567	303	264	13	6	139	117
	(04151300) Manakwada	675	168	1,050	548	502	55	56	66	58
0031	**Bardha Bambori**	**1,385**	**222**	**1,391**	**744**	**647**	**126**	**94**	**146**	**140**
	(04151400) Rimjha	448	50	323	161	162	7	10	8	6
	(04151600) Bardha Bambori	495	97	672	371	301	39	20	95	97
	(04151900) Singota	442	75	396	212	184	80	64	43	37
0032	**Sahajpur**	**834**	**249**	**1,273**	**659**	**614**	**79**	**82**	**204**	**207**
	(04152000) Umarjhir	413	115	622	325	297	21	27	114	105
	(04152200) Moran Pipaliya	156	63	315	169	146	39	38	37	32
	(04152500) Sahajpur	265	71	336	165	171	19	17	53	70
0033	**Simariya**	**1,164**	**241**	**1,326**	**677**	**649**	**169**	**177**	**47**	**56**
	(04152100) Chandpura Khurd	98	41	249	132	117	24	22	13	12
	(04152300) Pagara	337	7	47	23	24	7	5	11	14
	(04152400) Madhiya	124	24	147	84	63	6	2	1	1
	(04152800) Simariya	605	169	883	438	445	132	148	22	29
0034	**Deori**	**1,558**	**290**	**1,437**	**748**	**689**	**134**	**118**	**196**	**208**
	(04152900) Ronsra Rani	562	76	295	162	133	48	34	0	0
	(04153000) Sarra Kalan	248	72	396	205	191	39	34	53	58
	(04153100) Mohanpura	224	10	57	27	30	0	0	0	0
	(04156000) Bakshi	160	31	128	62	66	11	8	30	42
	(04156100) Khamariya Kalan	120	40	215	113	102	17	17	30	29
	(04156200) Deori	244	61	346	179	167	19	25	83	79
0035	**Chicholi**	**841**	**255**	**1,277**	**674**	**603**	**152**	**133**	**129**	**125**
	(04155700) Chicholi	426	155	748	389	359	82	75	105	108
	(04155800) Kunwar Pipaliya	233	84	430	229	201	60	52	18	13
	(04155900) Bhatpura	182	16	99	56	43	10	6	6	4
0036	**Dungariya Kalan**	**1,478**	**235**	**1,297**	**667**	**630**	**108**	**103**	**236**	**232**
	(04155500) Kalendi	110	12	50	25	25	0	0	20	16
	(04155600) Chandpura Kalan	174	40	240	127	113	7	6	85	77
	(04157700) Dungariya Kalan	931	150	825	418	407	98	92	98	106
	(04157800) Madanpur	263	33	182	97	85	3	5	33	33
0037	**Khamera**	**3,982**	**292**	**1,817**	**931**	**886**	**40**	**41**	**761**	**727**
	(04158300) Sultanpur	1,267	115	693	353	340	15	16	270	267
	(04158600) Ghoorpur	465	31	193	100	93	0	0	88	80
	(04158700) Khamera	551	69	453	232	221	14	16	189	179
	(04158800) Jarua	740	36	245	129	116	1	1	125	114
	(04158900) Kakarua	271	37	212	104	108	10	8	77	79
	(04159500) Singpuri	285	2	12	7	5	0	0	6	5
	(04169300) Alazpur	403	2	9	6	3	0	0	6	3

ANNEXURE- I

NUMBER OF VILLAGES UNDER EACH GRAM PANCHAYAT (CD BLOCKWISE)

Panchayat Code	Name of Gram Panchayat / Village with Location Code No.	Total area of the Village (in hectares)	No. of House holds	Total Population (including institutional & Houseless population			Scheduled Castes Population		Scheduled Tribes Population	
				Person	Male	Female	Male	Female	Male	Female
1	2	3	4	5	6	7	8	9	10	11
0038	**Searmau**	**3,449**	**443**	**2,463**	**1,239**	**1,224**	**205**	**182**	**342**	**401**
	(04159400) Searmau	3,449	443	2,463	1,239	1,224	205	182	342	401
0039	**Dabri**	**2,117**	**262**	**1,282**	**681**	**601**	**40**	**38**	**289**	**271**
	(04159200) Pipaliya Kalan	814	131	607	318	289	21	22	100	96
	(04159300) Dabri	1,020	77	365	186	179	13	8	147	149
	(04159700) Imaliya	283	54	310	177	133	6	8	42	26
0040	**Khamariya Khurd**	**2,648**	**267**	**1,648**	**843**	**805**	**47**	**42**	**710**	**696**
	(04160200) Khamariya Khurd	587	162	996	513	483	8	5	463	439
	(04160700) Sarkhadi	460	38	228	120	108	22	24	55	56
	(04160800) Kheri Khodra	1,601	67	424	210	214	17	13	192	201
0041	**Tinghara**	**4,230**	**392**	**2,334**	**1,206**	**1,128**	**12**	**9**	**1,054**	**981**
	(04159600) Ambapani Khurd	206	76	380	199	181	8	7	72	52
	(04159800) Deokani	399	53	278	158	120	4	2	138	103
	(04159900) Mahka	545	50	283	140	143	0	0	140	143
	(04160100) Ghana	504	26	158	79	79	0	0	79	79
	(04160300) Tinghara	1,091	123	829	414	415	0	0	409	414
	(04160400) Gadgawan	1,485	64	406	216	190	0	0	216	190
0042	**Khamkua**	**1,668**	**274**	**1,906**	**975**	**931**	**78**	**63**	**855**	**840**
	(04161000) Khamkua	47	39	257	133	124	56	47	72	74
	(04161100) Bilgawan	73	43	292	148	144	14	11	134	133
	(04161300) Barrapondi	541	42	286	146	140	0	0	139	134
	(04161400) Puddar	65	63	417	222	195	4	2	212	190
	(04161600) Salaiya Parsora	559	41	296	143	153	4	3	117	134
	(04161800) Ghoorpur	383	46	358	183	175	0	0	181	175
0043	**Jaitpur**	**1,070**	**208**	**1,281**	**653**	**628**	**67**	**74**	**295**	**299**
	(04157000) Patna	138	45	306	158	148	18	23	62	55
	(04158100) Jaitpur	527	76	502	259	243	35	33	102	104
	(04158200) Mardanpur	140	37	183	99	84	0	0	60	50
	(04159000) Hirapur	265	50	290	137	153	14	18	71	90
0044	**Hinotiya**	**1,425**	**271**	**1,691**	**869**	**822**	**27**	**22**	**705**	**696**
	(04156700) Jhamar	505	54	340	175	165	8	7	158	150
	(04156800) Berkhedi	191	88	507	262	245	4	1	194	195
	(04157900) Bhiloni	180	54	359	178	181	0	0	178	181
	(04158000) Hinotiya	387	43	268	142	126	5	2	98	99
	(04159100) Sarra Khurd	162	32	217	112	105	10	12	77	71
0045	**Muar**	**493**	**254**	**1,401**	**747**	**654**	**51**	**41**	**209**	**203**
	(04156600) Kachgawan	183	13	65	47	18	0	0	30	11
	(04157100) Muar	310	241	1,336	700	636	51	41	179	192
0046	**Pathapondi**	**1,418**	**331**	**1,792**	**985**	**807**	**129**	**107**	**317**	**272**
	(04156300) Hameerpur	367	79	434	255	179	43	27	58	50
	(04156400) Pathapondi	574	204	1,063	584	479	75	62	181	146
	(04156500) Gajnai	224	19	113	51	62	10	14	40	42

ANNEXURE- I

NUMBER OF VILLAGES UNDER EACH GRAM PANCHAYAT (CD BLOCKWISE)

Panchayat Code	Name of Gram Panchayat / Village with Location Code No.	Total area of the Village (in hectares)	No. of House holds	Total Population (including institutional & Houseless population			Scheduled Castes Population		Scheduled Tribes Population	
				Person	Male	Female	Male	Female	Male	Female
1	2	3	4	5	6	7	8	9	10	11
	(04157200) Mankapur	253	29	182	95	87	1	4	38	34
0047	**Chunhetiya**	**574**	**264**	**1,664**	**856**	**808**	**203**	**197**	**179**	**191**
	(04152600) Chunhetiya	364	263	1,663	855	808	203	197	179	191
	(04152700) Pipliya Khurd	210	1	1	1	0	0	0	0	0
0048	**Dhangawan**	**1,041**	**342**	**1,771**	**914**	**857**	**106**	**112**	**115**	**112**
	(04165800) Dhangawan	258	58	239	120	119	19	23	60	64
	(04165900) Nandpur	310	100	510	276	234	49	54	3	1
	(04166000) Bhanpur	303	137	730	372	358	20	23	31	24
	(04166200) Chouka	170	47	292	146	146	18	12	21	23
0049	**Deori**	**1,296**	**244**	**1,663**	**895**	**768**	**216**	**173**	**439**	**401**
	(04156900) Samnapur	318	31	217	108	109	0	0	88	90
	(04157300) Mahgawan	136	29	257	136	121	0	0	136	121
	(04157400) Mandha	366	28	167	83	84	31	30	41	41
	(04157500) Deori	150	61	420	220	200	39	37	73	72
	(04157600) Madhiya	270	69	431	249	182	146	106	2	5
	(04161200) Birpur	56	26	171	99	72	0	0	99	72
0050	**Deori**	**2,636**	**275**	**1,705**	**870**	**835**	**35**	**46**	**815**	**772**
	(04160500) Naktua	354	42	213	113	100	1	0	111	100
	(04160600) Hatnapur	484	25	135	61	74	23	32	34	40
	(04160900) Deori	687	116	775	405	370	5	9	385	346
	(04161500) Sanaidar	1,111	92	582	291	291	6	5	285	286
0051	**Semra Khas**	**1,406**	**239**	**1,331**	**688**	**643**	**73**	**70**	**607**	**562**
	(04162600) Semra Khas	821	196	1,082	567	515	43	33	521	479
	(04162700) Jamanpani	585	43	249	121	128	30	37	86	83
0052	**Narayanpur**	**2,622**	**322**	**2,004**	**1,016**	**988**	**77**	**76**	**889**	**876**
	(04162800) Ghoghari	1,154	125	843	435	408	50	50	376	354
	(04162900) Mahka	655	79	473	234	239	0	0	220	229
	(04163000) Narayanpur	588	68	394	192	202	14	18	167	179
	(04163100) Kakarua	225	50	294	155	139	13	8	126	114
0053	**Gundrai**	**2,488**	**229**	**1,409**	**745**	**664**	**49**	**40**	**608**	**542**
	(04162200) Nagpura	907	55	357	187	170	26	22	161	148
	(04162500) Gundrai	478	62	375	195	180	7	7	172	152
	(04163800) Pipaliya Khas	866	70	405	216	189	2	1	208	183
	(04163900) Simariya	237	42	272	147	125	14	10	67	59
0054	**Pratapgarh**	**1,948**	**308**	**2,023**	**1,042**	**981**	**105**	**97**	**352**	**376**
	(04161700) Bichhua	670	43	360	191	169	13	10	97	90
	(04162100) Parasiya	720	127	754	388	366	71	65	156	180
	(04162300) Pratapgarh	558	138	909	463	446	21	22	99	106
0055	**Chhind**	**1,806**	**323**	**2,032**	**1,053**	**979**	**125**	**130**	**500**	**462**
	(04164600) Marheti	300	107	573	288	285	13	24	49	53
	(04164800) Bagwada	283	71	400	211	189	19	16	146	133
	(04168000) Chhind	362	106	751	396	355	93	90	147	126
	(04168500) Mahgawan Khurd	861	39	308	158	150	0	0	158	150

ANNEXURE- I

NUMBER OF VILLAGES UNDER EACH GRAM PANCHAYAT (CD BLOCKWISE)

Panchayat Code	Name of Gram Panchayat / Village with Location Code No.	Total area of the Village (in hectares)	No. of House holds	Total Population (including institutional & Houseless population			Scheduled Castes Population		Scheduled Tribes Population	
				Person	Male	Female	Male	Female	Male	Female
1	2	3	4	5	6	7	8	9	10	11
0056	**Hatoda**	**1,919**	**364**	**2,076**	**1,097**	**979**	**136**	**100**	**433**	**404**
	(04165200) Magarmoli	546	70	411	202	209	25	24	111	113
	(04165300) Berkhedi	432	44	261	137	124	3	3	134	121
	(04165400) Hatoda	389	95	515	272	243	65	44	46	46
	(04165500) Jabalpur	234	42	221	119	102	8	7	106	91
	(04166300) Mahgawan Kalan	318	113	668	367	301	35	22	36	33
0057	**Chandan Pipaliya**	**1,363**	**222**	**1,388**	**755**	**633**	**88**	**65**	**93**	**71**
	(04166100) Gorkhakalan	206	26	155	93	62	9	5	27	24
	(04166400) Chandan Pipaliya	440	135	834	435	399	32	33	29	25
	(04166500) Chilli	717	61	399	227	172	47	27	37	22
0058	**Berua**	**1,645**	**289**	**1,505**	**772**	**733**	**58**	**56**	**182**	**175**
	(04166700) Gorkhakhurd	579	58	284	149	135	9	7	82	77
	(04166900) Berua	367	95	440	230	210	24	25	31	25
	(04167000) Rahma	182	93	479	238	241	15	16	36	36
	(04167400) Chirchita	517	43	302	155	147	10	8	33	37
0059	**Bikalpur**	**1,177**	**231**	**1,182**	**607**	**575**	**38**	**43**	**144**	**141**
	(04167200) Khamraiya Kalan	753	33	181	96	85	2	4	47	38
	(04167300) Jamuniya	131	1	8	3	5	0	0	0	0
	(04167700) Bikalpur	293	197	993	508	485	36	39	97	103
0060	**Bitali**	**1,652**	**317**	**1,522**	**815**	**707**	**68**	**64**	**170**	**163**
	(04166600) Jhamar	287	32	160	85	75	8	8	67	60
	(04166800) Kingi	201	30	145	79	66	0	0	58	49
	(04167100) Bitali	162	72	350	180	170	21	20	12	14
	(04167800) Kunwar Khedi	350	99	473	258	215	17	18	19	20
	(04167900) Banda Deori	652	84	394	213	181	22	18	14	20
0061	**Jaithari**	**1,923**	**303**	**1,418**	**776**	**642**	**68**	**55**	**134**	**124**
	(04168100) Jaithari	396	240	1,088	594	494	63	52	68	66
	(04168200) Dungariya	1,527	63	330	182	148	5	3	66	58
0062	**Phulmar**	**1,332**	**261**	**1,579**	**793**	**786**	**39**	**38**	**688**	**702**
	(04162000) Tendukheda	331	7	45	20	25	0	0	20	25
	(04164700) Phulmar	684	172	1,027	523	504	13	17	483	467
	(04165600) Raipura	317	82	507	250	257	26	21	185	210
0063	**Chandpura**	**1,216**	**288**	**1,632**	**825**	**807**	**54**	**51**	**450**	**456**
	(04164900) Khamariya Khurd	329	130	722	369	353	31	28	137	142
	(04165000) Pondi	251	74	445	221	224	20	16	93	100
	(04165100) Chandpura	636	84	465	235	230	3	7	220	214
0064	**Ponar**	**1,910**	**222**	**1,369**	**701**	**668**	**24**	**22**	**643**	**625**
	(04164100) Ponar	539	93	597	305	292	17	13	274	267
	(04164200) Chargawan	748	18	140	78	62	0	0	75	59
	(04164300) Jamanjhiri	471	20	127	65	62	7	9	58	53
	(04164400) Gutori	152	91	505	253	252	0	0	236	246
0065	**Sala Barru**	**1,786**	**248**	**1,392**	**734**	**658**	**86**	**83**	**500**	**449**
	(04163400) Sala Barru	608	127	703	368	335	53	49	193	183
	(04163600) Johar	488	55	309	169	140	3	2	165	138

ANNEXURE- I

NUMBER OF VILLAGES UNDER EACH GRAM PANCHAYAT (CD BLOCKWISE)

Panchayat Code	Name of Gram Panchayat / Village with Location Code No.	Total area of the Village (in hectares)	No. of House holds	Total Population (including institutional & Houseless population			Scheduled Castes Population		Scheduled Tribes Population	
				Person	Male	Female	Male	Female	Male	Female
1	2	3	4	5	6	7	8	9	10	11
	(04163700) Nibhora	690	66	380	197	183	30	32	142	128
0066	**Chainpur**	**989**	**240**	**1,397**	**712**	**685**	**76**	**67**	**567**	**565**
	(04164000) Chainpur	850	138	843	425	418	44	37	350	359
	(04164500) Sarra	139	102	554	287	267	32	30	217	206
0067	**Amgawan**	**2,770**	**331**	**1,983**	**983**	**1,000**	**26**	**24**	**880**	**915**
	(04162400) Raipani	707	64	406	201	205	0	0	172	183
	(04163200) Papda	554	101	556	271	285	9	8	215	238
	(04163300) Amgawan	513	61	355	173	182	0	0	173	182
	(04163500) Samnapur	996	105	666	338	328	17	16	320	312
0068	**Kolua**	**1,301**	**240**	**1,378**	**707**	**671**	**93**	**98**	**254**	**265**
	(04165700) Bigharra	202	84	504	251	253	74	76	67	78
	(04167500) Kolua	181	45	238	126	112	0	0	68	58
	(04167600) Patha	451	62	325	173	152	14	18	29	36
	(04168400) Noorpura	467	49	311	157	154	5	4	90	93

Note: Uninhabited villages, outgrowths and Census towns are excluded.

ANNEXURE- I

NUMBER OF VILLAGES UNDER EACH GRAM PANCHAYAT (CD BLOCKWISE)

Panchayat Code	Name of Gram Panchayat / Village with Location Code No.	Total area of the Village (in hectares)	No. of House holds	Total Population (including institutional & Houseless population			Scheduled Castes Population		Scheduled Tribes Population	
				Person	Male	Female	Male	Female	Male	Female
1	2	3	4	5	6	7	8	9	10	11
	CD Block:Udaipura (0007)									
0001	**Kuchwada**	**1,429**	**486**	**2,348**	**1,277**	**1,071**	**195**	**169**	**216**	**178**
	(04169700) Kuchwada	1,429	486	2,348	1,277	1,071	195	169	216	178
0002	**Khursuroo**	**1,002**	**238**	**1,279**	**675**	**604**	**85**	**70**	**144**	**147**
	(04169800) Khursuroo	676	132	697	366	331	43	37	77	90
	(04170500) Chilli	326	106	582	309	273	42	33	67	57
0003	**Shahpura**	**1,187**	**201**	**1,168**	**584**	**584**	**27**	**21**	**130**	**148**
	(04169900) Rosara	511	88	513	243	270	8	7	68	87
	(04170200) Shahpura	676	113	655	341	314	19	14	62	61
0004	**Pipaliya Kewat**	**1,366**	**377**	**2,035**	**1,047**	**988**	**279**	**246**	**67**	**74**
	(04170000) Dholpur	610	149	853	442	411	189	168	36	32
	(04170100) Pipaliya Kewat	756	228	1,182	605	577	90	78	31	42
0005	**Noniya Bareli**	**961**	**372**	**1,982**	**1,043**	**939**	**207**	**193**	**189**	**185**
	(04173800) Noniya Bareli	961	372	1,982	1,043	939	207	193	189	185
0006	**Kishanpur**	**1,817**	**232**	**1,388**	**717**	**671**	**94**	**92**	**164**	**163**
	(04173900) Barha Khurd	177	25	131	69	62	0	0	17	14
	(04174000) Baranjh	205	19	124	64	60	5	3	29	23
	(04174100) Mohad Khurd	173	1	5	3	2	0	0	0	0
	(04174200) Ghatkhedi	347	84	558	290	268	23	23	30	39
	(04174300) Kishanpur	792	100	556	285	271	60	58	88	87
	(04174500) Chamar Bamhori	123	3	14	6	8	6	8	0	0
0007	**Dholshri**	**1,523**	**389**	**2,226**	**1,181**	**1,045**	**225**	**201**	**233**	**214**
	(04174400) Nayagaon	292	87	571	307	264	14	14	37	38
	(04174600) Dholshri	831	164	1,062	556	506	151	131	81	79
	(04174700) Dungariya Kalan	400	138	593	318	275	60	56	115	97
0008	**Kalendi Kalan**	**1,045**	**154**	**984**	**505**	**479**	**125**	**130**	**71**	**62**
	(04170700) Sihora Dungriya	379	61	339	173	166	53	51	0	0
	(04173700) Kalendi Kalan	666	93	645	332	313	72	79	71	62
0009	**Noornagar**	**1,831**	**557**	**3,037**	**1,598**	**1,439**	**235**	**202**	**101**	**94**
	(04170300) Bersala	534	129	715	370	345	60	55	16	17
	(04170400) Koch Baraily	444	58	310	163	147	20	18	0	0
	(04170600) Noornagar	853	370	2,012	1,065	947	155	129	85	77
0010	**Tikhawan**	**1,139**	**312**	**1,878**	**1,030**	**848**	**139**	**112**	**134**	**120**
	(04170800) Tikhawan	677	164	914	508	406	36	29	77	68
	(04170900) Silari Khurd	462	148	964	522	442	103	83	57	52
0011	**Bankhedi**	**1,080**	**290**	**1,589**	**861**	**728**	**134**	**112**	**46**	**39**
	(04171000) Bankhedi	1,080	290	1,589	861	728	134	112	46	39
0012	**Awariya**	**1,026**	**296**	**1,634**	**869**	**765**	**331**	**287**	**28**	**20**
	(04171100) Awariya	454	191	1,032	558	474	289	250	28	20
	(04171200) Surela	572	105	602	311	291	42	37	0	0

ANNEXURE- I

NUMBER OF VILLAGES UNDER EACH GRAM PANCHAYAT (CD BLOCKWISE)

Panchayat Code	Name of Gram Panchayat / Village with Location Code No.	Total area of the Village (in hectares)	No. of House holds	Total Population (including institutional & Houseless population			Scheduled Castes Population		Scheduled Tribes Population	
				Person	Male	Female	Male	Female	Male	Female
1	2	3	4	5	6	7	8	9	10	11
0013	**Chhater**	**613**	**313**	**1,629**	**885**	**744**	**166**	**140**	**16**	**17**
	(04171300) Chhater	613	313	1,629	885	744	166	140	16	17
0014	**Pipaliya Puwariya**	**1,648**	**467**	**2,868**	**1,519**	**1,349**	**205**	**168**	**82**	**79**
	(04171400) Lamta	677	183	1,153	613	540	108	87	43	33
	(04171500) Pipaliya Puwariya	971	284	1,715	906	809	97	81	39	46
0015	**Bhadon**	**440**	**347**	**1,761**	**936**	**825**	**84**	**76**	**0**	**0**
	(04171800) Bhadon	440	347	1,761	936	825	84	76	0	0
0016	**Ketoghan**	**1,411**	**469**	**2,626**	**1,393**	**1,233**	**117**	**99**	**17**	**14**
	(04171600) Khuniya	467	114	660	349	311	30	28	17	14
	(04171700) Ketoghan	944	355	1,966	1,044	922	87	71	0	0
0017	**Mohad Kalan**	**703**	**254**	**1,304**	**695**	**609**	**41**	**40**	**0**	**0**
	(04171900) Mohad Kalan	390	141	711	377	334	34	33	0	0
	(04172000) Narhera	313	113	593	318	275	7	7	0	0
0018	**Simariya**	**1,950**	**373**	**2,048**	**1,096**	**952**	**160**	**138**	**26**	**19**
	(04172100) Khadon	375	68	359	193	166	30	25	5	5
	(04172200) Deori	214	13	65	32	33	3	1	0	0
	(04172300) Simariya	399	93	510	281	229	32	21	0	0
	(04172400) Gaikhuri	482	91	472	247	225	59	50	21	14
	(04172500) Udiya	480	108	642	343	299	36	41	0	0
0019	**Chandli**	**610**	**191**	**1,140**	**601**	**539**	**64**	**55**	**0**	**0**
	(04172800) Chandli	254	137	824	444	380	48	40	0	0
	(04172900) Berkhedi	356	54	316	157	159	16	15	0	0
0020	**Ghana Bahediya**	**922**	**241**	**1,357**	**701**	**656**	**101**	**92**	**46**	**66**
	(04173000) Ghana Bahediya	922	241	1,357	701	656	101	92	46	66
0021	**Niwadi**	**775**	**269**	**1,223**	**664**	**559**	**101**	**88**	**88**	**71**
	(04173200) Niwadi	636	242	1,098	598	500	88	73	68	52
	(04173400) Rahma	139	27	125	66	59	13	15	20	19
0022	**Bamhori Bhuwari**	**590**	**300**	**1,472**	**776**	**696**	**105**	**91**	**137**	**123**
	(04173300) Bamhori Bhuwari	590	300	1,472	776	696	105	91	137	123
0023	**Pachama**	**1,053**	**262**	**1,099**	**600**	**499**	**98**	**92**	**117**	**104**
	(04173100) Bhuwara	419	87	393	216	177	10	9	11	15
	(04173500) Pachama	484	130	533	290	243	49	46	75	65
	(04173600) Khiriya	150	45	173	94	79	39	37	31	24
0024	**Bijanhai**	**860**	**281**	**1,610**	**865**	**745**	**225**	**214**	**190**	**149**
	(04174800) Bijanhai	349	144	861	461	400	173	161	63	51
	(04175000) Sunhara	256	61	313	173	140	26	27	92	69
	(04175100) Patna	255	76	436	231	205	26	26	35	29
0025	**Uradmau**	**1,526**	**284**	**1,619**	**834**	**785**	**160**	**153**	**179**	**182**
	(04175200) Shobhapur	543	124	597	306	291	45	38	164	165
	(04175500) Chirchita	284	37	176	92	84	18	22	0	0
	(04175600) Uradmau	699	123	846	436	410	97	93	15	17

ANNEXURE- I

NUMBER OF VILLAGES UNDER EACH GRAM PANCHAYAT (CD BLOCKWISE)

Panchayat Code	Name of Gram Panchayat / Village with Location Code No.	Total area of the Village (in hectares)	No. of House holds	Total Population (including institutional & Houseless population			Scheduled Castes Population		Scheduled Tribes Population	
				Person	Male	Female	Male	Female	Male	Female
1	2	3	4	5	6	7	8	9	10	11
0026	**Chhind**	**505**	**245**	**1,500**	**775**	**725**	**612**	**593**	**0**	**0**
	(04175300) Chhind	505	245	1,500	775	725	612	593	0	0
0027	**Satehari**	**838**	**261**	**1,576**	**819**	**757**	**104**	**102**	**62**	**52**
	(04175800) Bilgawan	284	60	429	218	211	47	49	0	0
	(04177500) Satehari	554	201	1,147	601	546	57	53	62	52
0028	**Silari Kalan**	**883**	**336**	**1,842**	**991**	**851**	**246**	**216**	**27**	**26**
	(04175700) Imjhiri	384	122	794	429	365	99	91	12	13
	(04177100) Silari Kalan	499	214	1,048	562	486	147	125	15	13
0029	**Rahali**	**1,036**	**273**	**1,590**	**848**	**742**	**237**	**216**	**48**	**31**
	(04175900) Bamhori Basoda	540	138	712	389	323	82	79	48	31
	(04176000) Rahali	496	135	878	459	419	155	137	0	0
0030	**Kiragi Khurd**	**661**	**265**	**1,279**	**698**	**581**	**126**	**125**	**11**	**10**
	(04176100) Kiragi Khurd	248	99	489	270	219	23	21	7	6
	(04176400) Kakrua	235	108	557	295	262	93	96	4	4
	(04176900) Barbatpur	178	58	233	133	100	10	8	0	0
0031	**Gaibiyan**	**602**	**267**	**1,507**	**775**	**732**	**118**	**92**	**0**	**0**
	(04172600) Gaibiyan	343	124	725	383	342	86	59	0	0
	(04172700) Kathotiya	259	143	782	392	390	32	33	0	0
0032	**Boras**	**1,728**	**755**	**3,446**	**1,868**	**1,578**	**312**	**286**	**49**	**42**
	(04176200) Sultanganj	623	179	882	464	418	72	74	0	0
	(04176300) Boras	1,105	576	2,564	1,404	1,160	240	212	49	42
0033	**Chouras**	**857**	**337**	**1,803**	**940**	**863**	**236**	**230**	**0**	**0**
	(04176500) Chouras	857	337	1,803	940	863	236	230	0	0
0034	**Andiya**	**953**	**272**	**1,598**	**834**	**764**	**135**	**103**	**0**	**0**
	(04176600) Banskheda	391	110	733	367	366	67	59	0	0
	(04176700) Andiya	562	162	865	467	398	68	44	0	0
0035	**Barah Kalan**	**691**	**239**	**1,222**	**656**	**566**	**130**	**103**	**0**	**0**
	(04177000) Chandpura	221	68	277	152	125	20	14	0	0
	(04178500) Barah Kalan	470	171	945	504	441	110	89	0	0
0036	**Bisawadi**	**729**	**274**	**1,465**	**776**	**689**	**157**	**129**	**16**	**17**
	(04177200) Bisawadi	310	93	497	264	233	37	29	0	0
	(04177300) Chikali	166	73	394	195	199	45	42	0	0
	(04177400) Ghana Tunda	253	108	574	317	257	75	58	16	17
0037	**Kaniwada**	**747**	**376**	**1,974**	**1,048**	**926**	**207**	**191**	**41**	**37**
	(04178400) Kaniwada	747	376	1,974	1,048	926	207	191	41	37
0038	**Bingha**	**1,191**	**346**	**1,917**	**1,023**	**894**	**202**	**173**	**28**	**34**
	(04177600) Kalhedi Khurd	187	32	247	138	109	9	4	3	3
	(04178000) Gerua	146	3	24	14	10	3	1	0	0
	(04178200) Bingha	404	168	913	475	438	103	100	7	9
	(04178300) Bhopatpur	454	143	733	396	337	87	68	18	22

ANNEXURE- I

NUMBER OF VILLAGES UNDER EACH GRAM PANCHAYAT (CD BLOCKWISE)

Panchayat Code	Name of Gram Panchayat / Village with Location Code No.	Total area of the Village (in hectares)	No. of House holds	Total Population (including institutional & Houseless population			Scheduled Castes Population		Scheduled Tribes Population	
				Person	Male	Female	Male	Female	Male	Female
1	2	3	4	5	6	7	8	9	10	11
0039	**Kirgi Kalan**	**1,687**	**291**	**1,782**	**936**	**846**	**287**	**266**	**140**	**113**
	(04175400) Keolari	381	21	116	59	57	3	1	31	27
	(04177700) Kirgi Kalan	556	102	628	337	291	55	54	41	35
	(04177800) Chhikra	497	86	569	290	279	170	167	8	6
	(04177900) Mankapur	253	82	469	250	219	59	44	60	45
0040	**Ramkhiriya**	**577**	**183**	**1,187**	**639**	**548**	**94**	**86**	**102**	**80**
	(04178100) Ramkhiriya	577	183	1,187	639	548	94	86	102	80
0041	**Pipaliya Kalan**	**932**	**219**	**1,283**	**704**	**579**	**153**	**115**	**133**	**119**
	(04179600) Murpar	219	18	113	71	42	3	2	0	0
	(04179800) Pipaliya Kalan	427	150	844	453	391	102	78	21	27
	(04180000) Konda Deori	286	51	326	180	146	48	35	112	92
0042	**Panjara**	**876**	**214**	**1,279**	**677**	**602**	**138**	**114**	**33**	**23**
	(04179500) Panjara	527	183	1,013	538	475	105	82	15	11
	(04179900) Udaka	349	31	266	139	127	33	32	18	12
0043	**Saikheda**	**778**	**239**	**1,408**	**731**	**677**	**196**	**173**	**58**	**66**
	(04179000) Kumhadi	221	68	331	171	160	33	24	35	45
	(04179100) Saikheda	251	116	729	375	354	153	137	0	0
	(04179300) Jam	123	23	140	75	65	8	7	0	0
	(04179400) Poniya	183	32	208	110	98	2	5	23	21
0044	**Anghora**	**941**	**343**	**1,950**	**1,017**	**933**	**244**	**210**	**33**	**26**
	(04178600) Anghora	941	343	1,950	1,017	933	244	210	33	26
0045	**Kelkachh**	**829**	**394**	**1,924**	**1,031**	**893**	**277**	**232**	**0**	**0**
	(04176800) Kelkachh	829	394	1,924	1,031	893	277	232	0	0
0046	**Patai**	**1,378**	**361**	**2,150**	**1,198**	**952**	**188**	**168**	**20**	**15**
	(04178700) Mothagaon	535	122	863	496	367	64	52	13	9
	(04178800) Patai	682	223	1,172	645	527	110	103	6	6
	(04179200) Sagar	161	16	115	57	58	14	13	1	0
0047	**Kekda**	**752**	**277**	**1,612**	**850**	**762**	**71**	**56**	**0**	**0**
	(04178900) Kekda	455	275	1,603	844	759	71	56	0	0
	(04180900) Kekdi	297	2	9	6	3	0	0	0	0
0048	**Bamhori Deori**	**995**	**196**	**1,126**	**596**	**530**	**162**	**146**	**43**	**54**
	(04179700) Badgawan Kalan	143	22	145	72	73	10	12	14	20
	(04180600) Bamhori Deori	487	140	758	405	353	120	108	18	22
	(04180700) Rodha	189	26	178	95	83	21	17	0	0
	(04180800) Karhaiya	176	8	45	24	21	11	9	11	12
0049	**Budhanwada**	**1,212**	**331**	**2,042**	**1,070**	**972**	**75**	**77**	**455**	**408**
	(04180100) Budhanwada	659	125	780	419	361	52	45	177	144
	(04180200) Mohad Paplai	445	138	805	414	391	22	31	48	48
	(04180300) Alanpur	108	68	457	237	220	1	1	230	216
0050	**Gorakhpur**	**923**	**442**	**2,225**	**1,171**	**1,054**	**292**	**247**	**187**	**182**
	(04182200) Gorakhpur	923	442	2,225	1,171	1,054	292	247	187	182

ANNEXURE- I

NUMBER OF VILLAGES UNDER EACH GRAM PANCHAYAT (CD BLOCKWISE)

Panchayat Code	Name of Gram Panchayat / Village with Location Code No.	Total area of the Village (in hectares)	No. of House holds	Total Population (including institutional & Houseless population			Scheduled Castes Population		Scheduled Tribes Population	
				Person	Male	Female	Male	Female	Male	Female
1	2	3	4	5	6	7	8	9	10	11
0051	**Dungariya**	**1,138**	**232**	**1,226**	**643**	**583**	**97**	**96**	**382**	**350**
	(04182100) Barkhedi	120	16	97	48	49	25	27	23	22
	(04182300) Junapani	219	20	107	59	48	18	14	39	31
	(04182400) Dungariya	241	86	454	238	216	6	7	196	181
	(04182500) Bilgawan	173	53	265	141	124	41	41	0	0
	(04182600) Unchakheda	385	57	303	157	146	7	7	124	116
0052	**Barkhad a**	**716**	**252**	**1,357**	**754**	**603**	**74**	**53**	**334**	**255**
	(04182900) Kukra	224	80	454	245	209	4	3	203	176
	(04183000) Samnapur	163	32	168	93	75	18	10	52	45
	(04183100) Barkhada	329	140	735	416	319	52	40	79	34
0053	**Hathidol**	**428**	**299**	**1,799**	**900**	**899**	**123**	**124**	**688**	**688**
	(04183200) Rabara	147	40	240	129	111	0	0	113	100
	(04183300) Katak	86	91	581	296	285	70	61	174	172
	(04183400) Hathidol	130	134	750	370	380	15	17	341	349
	(04184200) Imaliya	65	34	228	105	123	38	46	60	67
0054	**Padrai Khurd**	**650**	**247**	**1,295**	**682**	**613**	**128**	**84**	**98**	**101**
	(04182800) Simariya	99	29	153	75	78	6	2	39	45
	(04183600) Jamaniya Khurd	162	87	376	206	170	28	13	5	3
	(04183700) Mehgawan	155	45	243	131	112	53	36	25	28
	(04183800) Padrai Khurd	234	86	523	270	253	41	33	29	25
0055	**Cheekli**	**1,611**	**360**	**2,040**	**1,075**	**965**	**148**	**156**	**349**	**322**
	(04182700) Berkhedi	538	130	661	342	319	64	65	159	160
	(04183500) Dogra	255	40	225	110	115	22	33	22	16
	(04183900) Badgawan Khurd	152	27	142	76	66	7	4	50	46
	(04184000) Cheekli	319	97	597	328	269	44	39	81	65
	(04184100) Khamariya	347	66	415	219	196	11	15	37	35
0056	**Koda Jamaniya**	**1,140**	**251**	**1,729**	**920**	**809**	**166**	**150**	**262**	**245**
	(04184300) Koda Jamaniya	338	87	640	334	306	29	25	84	83
	(04184700) Khaparkheda	388	50	311	165	146	19	21	28	28
	(04184800) Itua	414	114	778	421	357	118	104	150	134
0057	**Karhaiya Kalan**	**921**	**249**	**1,422**	**754**	**668**	**124**	**122**	**131**	**133**
	(04184400) Sahajpuri	316	50	320	171	149	32	26	18	19
	(04184500) Karhaiya Kalan	305	104	554	293	261	55	46	43	46
	(04184600) Ghuarpur	300	95	548	290	258	37	50	70	68
0058	**Aliwada**	**358**	**392**	**2,098**	**1,121**	**977**	**207**	**179**	**70**	**67**
	(04182000) Aliwada	358	392	2,098	1,121	977	207	179	70	67
0059	**Kasba Deori**	**1,715**	**1,583**	**8,868**	**4,714**	**4,154**	**700**	**600**	**458**	**416**
	(04180400) Kasba Deori	1,539	1,578	8,846	4,704	4,142	700	600	449	405
	(04180500) Anghori	176	5	22	10	12	0	0	9	11
0060	**Thala**	**189**	**241**	**1,319**	**690**	**629**	**39**	**36**	**12**	**14**
	(04181000) Thala	189	241	1,319	690	629	39	36	12	14
0061	**Dighawan**	**855**	**492**	**2,810**	**1,453**	**1,357**	**228**	**222**	**11**	**14**
	(04181100) Dighawan	855	492	2,810	1,453	1,357	228	222	11	14

ANNEXURE- I

NUMBER OF VILLAGES UNDER EACH GRAM PANCHAYAT (CD BLOCKWISE)

Panchayat Code	Name of Gram Panchayat / Village with Location Code No.	Total area of the Village (in hectares)	No. of House holds	Total Population (including institutional & Houseless population			Scheduled Castes Population		Scheduled Tribes Population	
				Person	Male	Female	Male	Female	Male	Female
1	2	3	4	5	6	7	8	9	10	11
0062	**Richhawar**	**1,063**	**271**	**1,589**	**823**	**766**	**90**	**77**	**7**	**4**
	(04181200) Pipaliya Khurd	350	75	412	214	198	26	26	0	0
	(04181400) Richhawar	713	196	1,177	609	568	64	51	7	4
0063	**Rampura**	**479**	**180**	**1,175**	**637**	**538**	**73**	**59**	**0**	**0**
	(04181300) Rampura	479	180	1,175	637	538	73	59	0	0
0064	**Naya Kheda**	**877**	**310**	**1,611**	**865**	**746**	**44**	**37**	**2**	**1**
	(04181500) Naya Kheda	877	310	1,611	865	746	44	37	2	1
0065	**Timrawan**	**1,708**	**535**	**3,011**	**1,620**	**1,391**	**191**	**172**	**178**	**132**
	(04181600) Timrawan	1,135	352	2,002	1,076	926	103	97	169	125
	(04181800) Gahlawan	573	183	1,009	544	465	88	75	9	7
0066	**Padrai Kalan**	**1,271**	**407**	**2,592**	**1,343**	**1,249**	**390**	**371**	**118**	**100**
	(04181700) Sadrai	405	174	1,127	594	533	121	106	90	71
	(04185100) Padrai Kalan	866	233	1,465	749	716	269	265	28	29
0067	**Khireti**	**1,079**	**244**	**1,416**	**725**	**691**	**154**	**162**	**108**	**95**
	(04181900) Khireti	329	147	781	402	379	55	53	9	10
	(04184900) Noorjahanganj	505	62	421	216	205	80	87	73	62
	(04185000) Kheruya	245	35	214	107	107	19	22	26	23

Note: Uninhabited villages, outgrowths and Census towns are excluded.

ANNEXURE-II

NOTE ON FERTILITY, MORTALITY AND MIGRATION - 1991 CENSUS

Fertility Levels :

Births, deaths, and migration are three components of population change in any geographical unit. Fertility is a major component of population growth. In the 1991 Census, questions on fertility related to age at marriage, number of surviving children, number of children ever born alive and children born alive during the last year were canvassed to generate the table of fertility. The first three questions were asked to all ever-married women and the last question related to currently married women. The various measures of fertility worked out are based on the district level estimates of fertility and child mortality for 1991.

Mortality analysis is one of the most important branches of demographic studies. This branch deals with the demographic event of death. Since death is a biological phenomenon that occurs just once to each individual, the analysis is simpler than, say, the study of fertility wherein the event of birth can occur with varying frequency among women.

Migration is an important aspect in the area of Population Studies. There is an increase in population of any community or country due to births or in-migration, whereas there is a decrease in the population of its residents due to deaths or migration. In other words, migration is an important reason for the change in size and composition of population. Those areas are affected by migration from where migrants go or where they have gone.

The migration tables of the 1991 Census are mainly based on the questions on place of birth, place of last residence, duration of residence at the place of enumeration and reason for migration included in the individual slip. These tables generated on computer provide the distribution of population by place of birth, distribution of migrants by place of last residence, duration of residence and reason for migration. The data on intra-district, intra-state and inter-state migration streams and in-migration from abroad are presented in these tables.

ANNEXURE-III(i)

VARIOUS MEASURES OF FERTILITY AND MEAN AGE AT MARRIAGE, CENSUS 1981-1991

Code	State/District	Year	GFR	GMFR	TFR	TMFR	CBR	No. of children ever born per woman in age-group 45-49	Child-Women Ratio	Mean Age at Marriage
1	2	3	4	5	6	7	8	9	10	11
	Madhya Pradesh	1981	167	192	5.3	5.9	38.0	-	-	-
		1991	161	192	5.3	5.9	38.0	4.8	599	16.6
1	Sheopur *	1981	Newly Formed District Of 2001							
		1991						5.2	706	15.9
2	Morena	1981	211	288	6.8	7.3	44.6	-	-	-
		1991	211	229	6.6	7.1	44.1	5.2	706	15.9
3	Bhind	1981	188	204	6.1	6.5	40.2	-	-	-
		1991	182	199	5.6	6.0	37.4	4.9	677	15.9
4	Gwalior	1981	182	213	5.8	6.6	40.7	-	-	-
		1991	157	184	4.9	5.7	34.7	4.7	581	16.9
5	Datia	1981	186	203	6.1	6.4	40.0	-	-	-
		1991	168	186	5.1	5.6	36.0	5.0	641	16.0
6	Shivpuri	1981	196	212	6.4	6.8	40.6	-	-	-
		1991	171	193	5.4	6.0	35.7	5.2	705	15.7
7	Guna	1981	196	215	6.3	6.8	42.0	-	-	-
		1991	189	210	5.9	6.4	40.5	5.2	680	16.1
8	Tikamgarh	1981	210	224	7.0	7.3	44.5	-	-	-
		1991	203	220	6.2	6.7	43.2	5.7	674	15.4
9	Chhatarpur	1981	204	221	6.8	7.2	42.2	-	-	-
		1991	176	196	5.6	6.1	36.8	5.5	697	15.6
10	Panna	1981	202	222	6.7	7.0	45.5	-	-	-
		1991	181	198	5.7	6.2	39.4	5.2	650	16.2
11	Sagar	1981	200	224	6.4	7.0	43.2	-	-	-
		1991	184	211	5.5	6.3	39.2	5.7	671	15.9
12	Damoh	1981	194	213	6.2	6.6	42.9	-	-	-
		1991	174	194	5.1	5.7	38.1	5.4	638	16.0
13	Satna	1981	181	197	5.9	6.3	41.2	-	-	-
		1991	180	198	5.5	6.0	40.5	5.0	629	15.9
14	Rewa	1981	177	191	5.8	6.1	40.6	-	-	-
		1991	179	196	5.6	6.0	39.2	5.2	663	15.7
15	Umaria*	1981	Newly Formed District Of 2001							
		1991						4.6	589	15.9
16	Shahdol	1981	152	165	4.9	5.1	35.6	-	-	-
		1991	164	181	5.0	5.5	38.6	4.6	589	15.9
17	Sidhi	1981	173	187	6.0	5.7	38.7	-	-	-
		1991	194	207	6.0	6.4	42.6	5.5	698	15.8
18	Neemuch*	1981	Newly Formed District Of 2001							
		1991						4.8	527	15.7
19	Mandsaur	1981	167	186	5.3	5.7	38.3	-	-	-
		1991	137	154	4.1	4.5	32.0	4.8	527	15.7
20	Ratlam	1981	164	190	5.3	5.9	38.2	-	-	-
		1991	153	178	4.7	5.4	36.1	5.0	539	16.2
21	Ujjain	1981	165	189	5.3	5.9	37.2	-	-	-
		1991	138	161	4.2	4.9	31.4	4.6	532	16.0

Code	State/District	Year	GFR	GMFR	TFR	TMFR	CBR	No. of children ever born per woman in age-group 45-49	Child-Women Ratio	Mean Age at Marriage
1	2	3	4	5	6	7	8	9	10	11
22	Shajapur	1981	175	192	5.7	6.2	38.5	-	-	-
		1991	162	179	5.0	5.4	35.9	5.2	572	15.1
23	Dewas	1981	173	192	5.5	5.9	37.8	-	-	-
		1991	162	182	4.9	5.5	35.9	5.3	611	16.1
24	Jhabua	1981	190	233	6.3	7.5	42.6	-	-	-
		1991	180	216	5.7	6.8	39.4	5.3	739	18.4
25	Dhar	1981	178	207	5.7	6.5	39.4	-	-	-
		1991	164	192	5.0	5.8	37.4	5.1	607	17.2
26	Indore	1981	149	182	4.5	5.4	35.0	-	-	-
		1991	130	159	3.8	4.9	31.2	4.2	487	17.3
27	West Nimar	1981	187	216	5.9	6.6	39.7	-	-	-
		1991	169	199	3.2	6.1	37.2	5.4	658	17.4
28	Barwani*	1981	Newly Formed District Of 2001							
		1991						5.4	658	17.4
29	East Nimar	1981	177	210	5.7	6.5	39.7	-	-	-
		1991	173	206	5.2	6.3	38.9	5.3	627	17.3
30	Rajgarh	1981	175	190	5.7	6.1	39.0	-	-	-
		1991	167	183	5.2	5.6	37.4	5.2	596	15.4
31	Vidisha	1981	202	221	6.5	6.9	43.4	-	-	-
		1991	181	203	5.6	6.1	38.2	5.9	672	16.0
32	Bhopal	1981	166	210	5.1	6.3	39.6	-	-	-
		1991	159	206	4.8	6.2	38.6	4.8	507	17.7
33	Sehore	1981	189	208	6.2	6.6	40.8	-	-	-
		1991	172	192	5.2	5.8	36.0	5.3	683	16.3
34	Raisen	1981	197	218	6.4	6.9	42.6	-	-	-
		1991	196	219	6.1	6.7	41.1	5.7	671	16.2
35	Betul	1981	183	224	6.0	7.1	40.7	-	-	-
		1991	172	218	5.3	6.9	38.0	5.0	650	17.7
36	Harda*	1981	Newly Formed District Of 2001							
		1991						5.0	628	16.8
37	Hoshangabad	1981	185	215	6.0	6.7	40.9	-	-	-
		1991	156	184	4.7	5.6	33.8	5.0	628	16.8
38	Katni*	1981	Newly Formed District Of 2001							
		1991						5.0	541	16.8
39	Jabalpur	1981	169	201	5.3	6.0	35.0	-	-	-
		1991	154	185	4.6	5.5	36.5	5.0	541	16.8
40	Narsimhapur	1981	173	197	5.5	6.1	36.9	-	-	-
		1991	137	158	4.0	4.8	30.0	4.8	580	16.5
41	Dindori *	1981	Newly Formed District Of 2001							
		1991						4.3	561	17.0
42	Mandla	1981	142	169	4.5	5.2	33.6	-	-	-
		1991	140	164	4.1	5.0	34.0	4.3	561	17.0
43	Chhindwara	1981	161	196	5.2	6.1	35.6	-	-	-
		1991	168	207	5.2	6.5	37.7	4.9	623	17.6
44	Seoni	1981	157	186	5.0	5.8	35.1	-	-	-
		1991	143	174	4.3	5.3	33.5	4.8	582	17.3
45	Balaghat	1981	144	171	4.6	5.2	34.3	-	-	-
		1991	127	156	3.9	4.9	30.8	4.0	512	17.5

Note:- 1) * in the above districts indicates its non-existence in 1981-1991.
2) The figures of the year 1981 in column no. 9, 10 and 11 are not available.

ANNEXURE III(ii)

CHILD MORTALITY RATE IN THE STATE AND DISTRICT : CENSUS 1981-1991

State : Madhya Pradesh **District Raisen**

State / District	Year	Persons				Male				Female			
		(q1)	(q2)	(q3)	(q5)	(q1)	(q2)	(q3)	(q5)	(q1)	(q2)	(q3)	(q5)
Madhya Pradesh	1991	133	139	143	147	131	134	138	142	136	143	149	151
	1981	150	162	171	197	158	165	170	193	140	159	173	201
Raisen	1991	141	167	171	179	135	170	174	181	159	163	167	170
	1981	157	175	191	226	185	182	186	217	228	168	197	234

Source - Estimate of Mortality Indicators by sex at district level-M.P.1991

The above table shows that the child mortality in the state and district has decreased considerably from 1981 to 1991. The child mortality of the district for ages 1,2,3, and 4-5 is shown as q(1), q(2),q(3) and q(5) respectively. The child mortality of q(1) ,q(2), q(3) and q(5)for the district is significantly higher than that of the state child mortality rates.However some inconsistencies are observed in male-female classification.

The table also reflects that the female child mortality in case of q(2),q(3) and q(5) is less than the male child mortality rates.

ANNEXURE IV(I)

POPULATION OF INMIGRANTS IN THE DISTRICT BY PLACE OF BIRTH : CENSUS 2001

State- Madhya Pradesh **District : Raisen**

Birth Place	Population and Percentage		
	Persons	Male	Female
(i) Within the State but outside Enumeration place	332,439 (94.6)	82,306 (24.8)	250,133 (75.2)
(A)Within the district but outside Enumeration place	205,860 (58.6)	45,417 (22.1)	160,443 (77.9)
(B)Birth place in other district of State	126,579 (36.0)	36,889 (29.1)	89,690 (70.9)
(ii) Place of Birth in other states of India than the state of Enumeration	18,086 (5.1)	9,860 (54.5)	8,226 (45.5)
(iii) Birth place in Foreign	758 (0.2)	412 (54.4)	346 (45.6)
(iv) Unclassified	0 (0.0)	0 (0.0)	0 (0.0)
Total Immigrants	351,283	92,578	258,705
Persons born in the place of enumeration	773,871	505,669	268,202
Total population	1,125,154	598,247	526,907

(Source- Migration Table D-1)

Note: Percentages are given in brackets.

This table presents the number of in migrants by place of birth of enumeration within the district distributed in four classifications i.e. (i) Migration from within the state, (ii) Migration from other states of India,(iii) Migration from foreign place and (iv) Unclassified.It is observed that the migration by birth from within the state is maximum 94.6 per cent of total migration. The migration from within the district but outside the enumeration place is 58.6 per cent whereas migration from other districts of the state is 36.0 per cent. Migration from other states is 5.1 per cent and the migration from outside India is 0.2 per cent of the total migration.

ANNEXURE IV(II)

POPULATION OF INMIGRANTS BY PLACE OF LAST RESIDENCE : CENSUS 2001

State- Madhya Pradesh **District : Raisen**

Place of last residence	Population and Percentage		
	Persons	Male	Female
(i) Within the State but outside Enumeration place	337,916 (95.2)	84,271 (24.9)	253,645 (75.1)
(A)Within the district but outside Enumeration place	216,762 (61.1)	48,685 (22.5)	168,077 (77.5)
(B)From other district of State	121,154 (34.1)	35,586 (29.4)	85,568 (70.6)
(ii) From other states of India outside enumeration state	16,395 (4.6)	9,027 (55.1)	7,368 (44.9)
(iii) Place of residence outside India	569 (0.2)	321 (56.4)	248 (43.6)
(iv) Unclassified	0 (0.0)	0 (0.0)	0 (0.0)
Total Immigrants	354,880	93,619	261,261
Population of Non-inmigrants	770,274	504,628	265,646
Total population	1,125,154	598,247	526,907

Source: Migration Table D-2

Note: Percentages are given in brackets.

Migration of population by place of last residence distributed in four classifications is presented in this table. It is seen that the migration by usual place of last residence from within the state is highest 95.2 per cent of total migrated population. Within this classification, the migration from within the district is 61.1 per cent and only 34.1 per cent migration is from other districts of the state. Migration from other states of India outside enumeration state works out to 4.6 per cent of total migration and it is only 0.2 per cent from outside India. Mostly, sexwise anlysis reveals much higher migration of females which is obviously due to the movement of females after marriage.

ANNEXURE IV (III)
POSITION OF INMIGRANTS FROM OTHER STATES-AS PER CENSUS 2001

State : Madhya Pradesh **District : Raisen**

Birth Place	Census 2001	
	Migrant population	Percentage of total In-migrants
1	2	3
Uttar Pradesh	7,327	40.5
Chhatisgarh	3,257	18.0
Bihar	2,231	12.3
Maharashtra	1,302	7.2
Rajasthan	783	4.3
Kerala	601	3.3
Total of 6 States	15,501	85.7
Total of other States	2,585	14.3
Total	18,086	100.0

Source:Migration Table D-1

Inmigration from other states is classified in this table. 85.7 per cent of total inmigrants are from Uttar Pradesh, Chhatisgargh, Bihar, Maharashtra, Rajasthan and Kerala whereas the remaining inmigrants from all other states together constitute only 14.3 per cent.

Total 7,327 persons have migrated from Uttar Pradesh which alone accounts for 40.5 per cent of total inmigrants. Raisen is located at the neighbouring state border of Uttar Pradesh as such the migration from Uttar Pradesh is very high and the culture and language is homogeneous.

ANNEXURE V

DISTRIBUTION OF POPULATION BY MAIN RELIGIONS

State : Madhya Pradesh **District - Raisen**

State/District	Population	Hindu	Muslim	Jain	Christian	Buddhist	Sikhs	Others	Unclassified
1	2	3	4	5	6	7	8	9	10
Madhya Pradesh 1991	48,566,242	44,595,604	2,983,127	447,111	123,961	168,016	110,506	45,087	92,830
		(91.8)	(6.1)	(0.9)	(0.3)	(0.3)	(0.2)	(0.1)	(0.2)
Madhya Pradesh 2001	60,348,023	55,004,675	3,841,449	545,446	170,381	209,322	150,772	409,285	16,693
		(91.1)	(6.4)	(0.9)	(0.3)	(0.3)	(0.2)	(0.7)	(0.0)
Raisen 1991	876,461	783,575	80,031	8,881	886	161	994	24	1,909
		(89.4)	(9.1)	(1.0)	(0.1)	(0.0)	(0.1)	(0.0)	(0.2)
Raisen 2001	1,125,154	1,009,511	101,922	10,459	1,285	232	1,242	276	227
		(89.7)	(9.1)	(0.9)	(0.1)	(0.0)	(0.1)	(0.0)	(0.0)

Source :- Religion Table of Madhya Pradesh - Census 1991/2001

This annexure presents the distribution of population at district and state level pertaining to Census 1991 and Census 2001 in respect of six religions. It is observed that the proportion of Hindu, Christian, Buddhist and Sikh population in the district is comparatively lower than that of state. In contrast, the proportion of Muslim population is higher in the district as compared to state average but equal in case of Jain Population.The proportionate distribution of population belonging to 'other' religions in the district is lower than the corresponding state average.

ANNEXURE VI

MARITAL STATUS OF POPULATION IN THE STATE AND DISTRICT : CENSUS 2001

State- Madhya Pradesh **District- Raisen**

State / District	Total/ Rural / Urban	Total Population	Marital Status				
			Never married	Married	Widowed	Divorced/Separated	Unspecified
Madhya Pradesh							
	Total	60,348,023	30,219,605	27,515,074	2,420,090	193,254	0
			(50.1)	(45.6)	(4.0)	(0.3)	(0.0)
	Rural	44,380,878	22,000,621	20,412,833	1,817,380	150,044	0
			(49.6)	(46.0)	(4.1)	(0.3)	(0.0)
	Urban	15,967,145	8,218,984	7,102,241	602,710	43,210	0
			(51.5)	(44.5)	(3.8)	(0.3)	(0.0)
Raisen							
	Total	1,125,154	592,480	487,709	41,140	3,825	0
			(52.7)	(43.3)	(3.7)	(0.3)	(0.0)
	Rural	918,354	478,939	401,857	34,306	3,252	0
			(52.2)	(43.8)	(3.7)	(0.4)	(0.0)
	Urban	206,800	113,541	85,852	6,834	573	0
			(54.9)	(41.5)	(3.3)	(0.3)	(0.0)

(Source- Migration Table C-2)

Note: Percentages are given in brackets.

The above table reflects that the population (52.7%) of the district comes under the unmarried class. When compared to state the percentage of unmarried population of the district is higher than the state. Contrary to this the percentage of married population of the district is marginally less than the state. The state average is marginally higher than the district in respect of widowed and it is same in case of divorced population. The proportion of unmarried persons is higher in urban areas than rural but married persons are lower in the urban areas as compared to the rural areas of the district.

ANNEXURE - VII

AGE, SEX AND EDUCATIONAL LEVELS AS PER CENSUS-2001

State: Madhya Pradesh **District: Raisen**

Age Group	Total Population			Total Literates			Literates (Without educational level) and below primary			Primary		
	P	M	F	P	M	F	P	M	F	P	M	F
1	2	3	4	5	6	7	8	9	10	11	12	13
All ages	1,125,154	598,247	526,907	658,705	398,632	260,073	279,392	147,489	131,903	182,033	109,336	72,697
0-6	212,279	109,637	102,642	-	-	-	-	-	-	-	-	-
Excluding (0-6)	912,875	488,610	424,265	658,705	398,632	260,073	279,392	147,489	131,903	182,033	109,336	72,697
7-14	239,108	126,076	113,032	204,403	110,704	93,699	134,221	70,891	63,330	60,194	34,034	26,160
15-34	365,050	199,434	165,616	288,472	175,129	113,343	72,112	33,668	38,444	78,324	44,463	33,861
35-59	225,433	120,773	104,660	140,563	93,170	47,393	58,179	31,875	26,304	37,112	25,600	11,512
60+	81,940	41,576	40,364	24,768	19,308	5,460	14,621	10,904	3,717	6,294	5,169	1,125
Age not stated	1,344	751	593	499	321	178	259	151	108	109	70	39

Age Group	Middle			Matriculate/Secondary/ Higher Secondary/ Intermediate/ Pre University/ Non technical Diploma or Certificate not equal to degree and technical Diploma or certificate not equal to degree			Graduate and above			Unclassified		
	P	M	F	P	M	F	P	M	F	P	M	F
1	14	15	16	17	18	19	20	21	22	23	24	25
All ages	95,054	66,622	28,432	75,988	56,096	19,892	26,154	19,032	7,122	84	57	27
0-6	-	-	-	-	-	-	-	-	-	-	-	-
Excluding (0-6)	95,054	66,622	28,432	75,988	56,096	19,892	26,154	19,032	7,122	84	57	27
7-14	9,986	5,778	4,208	0	0	0	0	0	0	2	1	1
15-34	66,718	46,459	20,259	55,560	39,647	15,913	15,714	10,865	4,849	44	27	17
35-59	16,679	12,995	3,684	18,976	15,245	3,731	9,590	7,434	2,156	27	21	6
60+	1,611	1,343	268	1,403	1,169	234	828	715	113	11	8	3
Age not stated	60	47	13	49	35	14	22	18	4	0	0	0

(Source- Migration Table C-8)

Note: Percentages are given in brackets.

This annexure presents the proportionate distribution of literates by different educaional levels in specific age groups. As the population in the age group 0-6 do not come within the purview of literates, it has been shown separately.

It is seen that out of 912,875 persons belonging to the age 7 and above 658,705 are literates and thus, the literacy rate of the district works out to 72.2 per cent. Similarly the male and female literacy works out to 81.6 and 61.3 per cent respectively.

194,415 persons have been recorded to attain education up to primary level in the age group 7-14 which is only 81.3 per cent of population in this age group. In the age group 15-34; 66,718 persons (18.3

per cent) are found educated up to middle, 55,560 person (15.2 per cent) upto the level of matriculate/higher secondary/ intermediate/ diploma tech. and 15,714 persons (4.3 per cent) upto Graduate and above level. It may be noted that this is the group having maximum class interval and thus it has the maximum population as well. The analysis also reveals that the percentage of literates at all levels decreases with increasing age groups which explains the gradual increase in literacy rates over past ten years.

ANNEXURE VIII

DETAILS OF VARIOUS MOTHER TONGUES PREVALENT IN THE DISTRICT : CENSUS 2001

State- Madhya Pradesh **District - Raisen**

Name of Mother tongue	People who have recorded their mother tongue					
	No. of persons	Percentage to total population	Rural	Urban	Ratio	
					Rural	Urban
1	2	3	4	5	6	7
Hindi	1,082,906	96.2	898,941	183,965	83.0	17.0
Urdu	30,365	2.7	12,914	17,451	42.5	57.5
Punjabi	2,344	0.2	1,017	1,327	43.4	56.6
Chhattisgarhi	1,198	0.1	1,115	83	93.1	6.9
Oriya	1,100	0.1	921	179	83.7	16.3
Malayalam	935	0.1	504	431	53.9	46.1
Bhojpuri	887	0.1	123	764	13.9	86.1
Sindhi	879	0.1	56	823	6.4	93.6
Marathi	665	0.1	149	516	22.4	77.6
Bengali	548	0.0	152	396	27.7	72.3
Bundeli/Bundelkhandi	501	0.0	478	23	95.4	4.6
Gondi	460	0.0	404	56	87.8	12.2
Banjari	391	0.0	391	0	100.0	0.0
Rajasthani	278	0.0	209	69	75.2	24.8
Telugu	207	0.0	76	131	36.7	63.3
Bhili/Bhilodi	200	0.0	199	1	99.5	0.5
Tamil	160	0.0	107	53	66.9	33.1
Gujarati	120	0.0	64	56	53.3	46.7
Malvi	102	0.0	6	96	5.9	94.1
Nepali	94	0.0	36	58	38.3	61.7
Total of all other mother tongues	814	0.1	492	322	60.4	39.6
Total of all mother tongues	1,125,154	100.0	918,354	206,800	81.6	18.4

Source :- Mother Tongue Table C-16 (Census-2001)

As revealed by the above table the most prevalent mother tongue in Raisen district is Hindi which is returned by 96.2 per cent population. Urdu as mother tongue has second place after Hindi as returned by 2.7 per cent population. Punjabi as mother tongue has third rank with 0.2 percent . The other prevalent mother tongues are Chhattisgarhi, Oriya,etc. On analysis of rural/urban sector it becomes clear that, in the rural sector, most widely spoken language is Hindi followed by Urdu,Chhatisgarhi,Punjabi,etc. in that order. Similarly, in urban areas the most widely sopken language is Hindi followed by Urdu,Punjabi etc.

ANNEXURE - IX
STATEMENT OF FIVE MAIN SCHEDULED CASTE AND SCHEDULED TRIBE IN THE DISTRICT
CENSUS 1991

State :- Madhya Pradesh **District :- Raisen**

	State:- Madhya Pradesh		District:-Raisen	
	Population	Percentage	Population	Percentage
Total	66,181,170		876,461	
(A) Scheduled Caste				
Population	9,626,679	(14.6)	145,095	(16.5)
5 Main Castes				
1. Chamar	5,035,835	(52.3)	1. Chamar 66,372	(45.7)
2. Balai	876,764	(9.1)	2. Dhobi 13,663	(9.4)
3. Mahar	792,804	(8.2)	3. Dhanuk 11,320	(7.8)
4. Bhangi	267,413	(2.8)	4. Mahar 11,247	(7.7)
5. Ganda	236,410	(2.5)	5. Silawat 7,928	(5.5)
(A) Scheduled Tribe				
Population	15,399,034	(23.3)	126,254	(14.4)
5 Main Tribe				
1. Gond	6,727,838	(43.7)	1. Gond 97,269	(77.0)
2. Bhil	3,436,743	(22.3	2. Bhil 8,558	(6.8)
3. Kol	781,032	(5.1)	3. Sahariya 4,202	(3.3)
4. Kanwar	667,244	(4.3)	4. Keer 3,485	(2.8)
5. Oraon	544,959	(3.5)	5. Korku 2,477	(2.0)

The five major Scheduled Castes and Scheduled Tribes of the state and the district pertaining to Census 1991 is given in this annexure.It is seen that Chamar, Balai, Mahar, Bhangi and Ganda are the five main Scheduled Castes and Gond, Bhil, Kol, Kanwar and Oraon are the five major Scheduled Tribes of the state.Within the district, Chamar, Dhobi, Dhanuk, Mahar and Silawat are the major Scheduled Castes and Gond, Bhil, Sahariya,Keer and Korku are the five major Schedule Tribes in descending order of population.Chamar alone constitute 45.7 percent of total Scheduled Caste population in the district. Similarly, Gond alone constitute 77.0 percent of total Scheduled Tribes in the district.

ANNEXURE- X

HAMLETWISE TOTAL POPULATION OF VILLAGES - CENSUS 2001

State : Madhya Pradesh **District : Raisen**

Location Code Number	Name of Village	Village/Name of Hamlets	Persons	Males	Females
1	2	3	4	5	6
04035200	Alampur	Alampur	**-**	**-**	**-**
04035300	Sangrampur	Sangrampur	**306**	**163**	**143**
		Sangrampur	306	163	143
04035400	Neenond	Neenond	**1,221**	**637**	**584**
		Neenond	1,090	565	525
		Anandpur	131	72	59
04035500	Jhirniya	Jhirniya	**-**	**-**	**-**
04035600	Kayampur	Kayampur	**913**	**447**	**466**
		Kayampur	465	237	228
		Thakur tappara	68	30	38
		Rao tappara	122	65	57
		Tappara khoh	258	115	143
04035700	Sarar	Sarar	**983**	**519**	**464**
		Sarar	637	348	289
		Sarar kheda	117	52	65
		Sarar semri	229	119	110
04035800	Kadhaiya	Kadhaiya	**320**	**172**	**148**
		Kadhaiya	320	172	148
04035900	Khejra	Khejra	**-**	**-**	**-**
04036000	Jamuniya	Jamuniya	**1,613**	**852**	**761**
		Jamuniya	1,284	679	605
		Jamuniya Kheda Tola	329	173	156
04036100	Barjorpur	Barjorpur	**396**	**203**	**193**
		Barjorpur	396	203	193
04036200	Khoha	Khoha	**1,331**	**720**	**611**
		Khoha	883	463	420
		Khoha Bhairopura	81	44	37
		Roshanpura	216	127	89
		Fara	151	86	65
04036300	Dahida	Dahida	**400**	**215**	**185**
		Dahida	208	111	97
		Koli tola	192	104	88
04036400	Berkhedi Tunda	Berkhedi Tunda	**416**	**232**	**184**
		Berkhedi Tunda	416	232	184
04036500	Pipaliya Chandkhan	Pipaliya Chandkhan	**411**	**210**	**201**
		Pipaliya Chandkhan	411	210	201
04036600	Chhola	Chhola	**299**	**166**	**133**
		Chhola	299	166	133
04036700	Narkhera	Narkhera	**738**	**406**	**332**
		Narkhera	97	59	38
		Kheda tola	641	347	294

ANNEXURE- X

HAMLETWISE TOTAL POPULATION OF VILLAGES - CENSUS 2001

State : Madhya Pradesh **District : Raisen**

Location Code Number	Name of Village	Village/Name of Hamlets	Persons	Males	Females
1	2	3	4	5	6
04036800	Kulhariya	Kulhariya	**298**	**141**	**157**
		Kulhariya	298	141	157
04036900	Diwanganj	Diwanganj	**1,806**	**948**	**858**
		Diwanganj	1,806	948	858
04037000	Ambari	Ambari	**2,235**	**1,198**	**1,037**
		Ambari	2,235	1,198	1,037
04037100	Bankheri	Bankheri	**73**	**39**	**34**
		Bankheri	73	39	34
04037200	Kemkhedi	Kemkhedi	**387**	**184**	**203**
		Kemkhedi	387	184	203
04037300	Mahua Kheda	Mahua Kheda	**243**	**142**	**101**
		Mahuakhera	243	142	101
04037400	Bhanwar Khedi	Bhanwar Khedi	**544**	**298**	**246**
		Bhanwarkheri	130	67	63
		Honotiya tola	414	231	183
04037500	Mushkabad	Mushkabad	**794**	**427**	**367**
		Mushkabad	178	93	85
		Basiya tola	189	111	78
		Sati tola	427	223	204
04037600	Geedgarh	Geedgarh	**836**	**428**	**408**
		Geedgarh	836	428	408
04037700	Tigra	Tigra	**483**	**259**	**224**
		Tigra	100	57	43
		Ber khedi choauraha	383	202	181
04037800	Kachnariya	Kachnariya	**765**	**419**	**346**
		Kachnariya	532	293	239
		Sojana tola	233	126	107
04037900	Lambakheda	Lambakheda	**170**	**96**	**74**
		Lambakheda	170	96	74
04038000	Mudiya Kheda	Mudiya Kheda	**906**	**454**	**452**
		Mudiya Kheda	713	366	347
		Harijan mohalla	193	88	105
04038100	Semra	Semra	**1,869**	**981**	**888**
		Semra	260	143	117
		Semra Lakhipura	696	360	336
		Semra school mohalla	913	478	435
04038200	Shahpur	Shahpur	**3,109**	**1,655**	**1,454**
		Shahpur	96	49	47
		Shahpur jogipura	174	86	88
		Shahpur Bhada	445	241	204
		Shahpur Rupnagar	43	27	16

ANNEXURE- X

HAMLETWISE TOTAL POPULATION OF VILLAGES - CENSUS 2001

State : Madhya Pradesh **District : Raisen**

Location Code Number	Name of Village	Village/Name of Hamlets	Persons	Males	Females
1	2	3	4	5	6
		Shahpur Kherua	334	177	157
		Shahpur Bhartipura	773	396	377
		Shahpur Mata wali kho	53	29	24
		Bhagwanpur colony	378	207	171
		Besar	144	79	65
		Kalitor	280	153	127
		Kheda	216	108	108
		Piplai	132	78	54
		Munara tola	41	25	16
04038300	Banskheda	Banskheda	**1,804**	**941**	**863**
		Banskheda	1,804	941	863
04038400	Silwaha	Silwaha	**591**	**317**	**274**
		Silwaha	591	317	274
04038500	Sarchampa	Sarchampa	**513**	**279**	**234**
		Sarchampa	462	247	215
		Fulbag	51	32	19
04038600	Chirholi	Chirholi	**276**	**142**	**134**
		Chirholi	276	142	134
04038700	Firozpur	Firozpur	**250**	**127**	**123**
		Firozpur	250	127	123
04038800	Murli Khedi	Murli Khedi	**563**	**281**	**282**
		Murli Khedi	59	28	31
		Gadar khedi	347	174	173
		Sihora	46	23	23
		Barbapur	111	56	55
04038900	Naroda	Naroda	**219**	**109**	**110**
		Naroda	219	109	110
04039000	Fatehpur Marmata	Fatehpur Marmata	**462**	**250**	**212**
		Fatehpur Marmata	462	250	212
04039100	Dhaniya Khedi	Dhaniya Khedi	**345**	**192**	**153**
		Dhaniya Khedi	345	192	153
04039200	Anhori Berkhedi (Sookha)	Anhori Berkhedi (Sookha)	**481**	**258**	**223**
		Anhori Berkhedi	56	33	23
		Chithiyai	8	3	5
		Andheri	381	199	182
		Berkhedi	36	23	13
04039300	Madha	Madha	**322**	**169**	**153**
		Madha	322	169	153
04039400	Mandwai	Mandwai	**831**	**442**	**389**
		Mandwai	831	442	389
04039500	Ucher	Ucher	**1,067**	**568**	**499**

ANNEXURE- X

HAMLETWISE TOTAL POPULATION OF VILLAGES - CENSUS 2001

State : Madhya Pradesh **District : Raisen**

Location Code Number	Name of Village	Village/Name of Hamlets	Persons	Males	Females
1	2	3	4	5	6
		Ucher	279	141	138
		Ucher Sukha karar	788	427	361
04039600	Airan	Airan	**636**	**324**	**312**
		Airan	636	324	312
04039700	Kamapar	Kamapar	**336**	**174**	**162**
		Kamapar	336	174	162
04039800	Nonakhedi	Nonakhedi	**216**	**122**	**94**
		Nonakhedi	216	122	94
04039900	Uninda	Uninda	**-**	**-**	**-**
04040000	Gulgaon	Gulgaon	**1,722**	**918**	**804**
		Gulgaon	1,722	918	804
04040100	Ratatalai	Ratatalai	**2,533**	**1,326**	**1,207**
		Ratatalai	2,533	1,326	1,207
04040200	Muktapur	Muktapur	**399**	**209**	**190**
		Muktapur	399	209	190
04040300	Sunari (Salamatpur)	Sunari (Salamatpur)	**5,158**	**2,745**	**2,413**
		Sunari (Salamatpur)	5,158	2,745	2,413
04040400	Sukasen	Sukasen	**129**	**77**	**52**
		Sukasen	129	77	52
04040500	Suakhedi	Suakhedi	**27**	**13**	**14**
		Suakhedi	27	13	14
04040600	Dhakna Chapna	Dhakna Chapna	**1,030**	**540**	**490**
		Dhakna	568	306	262
		Dhakna Chapna	462	234	228
04040700	Karondiya	Karondiya	**10**	**4**	**6**
		Karondiya	10	4	6
04040800	Pipaliya Khurd	Pipaliya Khurd	**189**	**96**	**93**
		Pipaliya Khurd	189	96	93
04040900	Amkheda	Amkheda	**587**	**303**	**284**
		Amkheda	587	303	284
04041000	Bilori	Bilori	**493**	**260**	**233**
		Bilori	493	260	233
04041100	Mendki	Mendki	**1,336**	**697**	**639**
		Mendki	1,258	653	605
		Salamatpur tiraha	78	44	34
04041200	Berkhedi Ghat	Berkhedi Ghat	**106**	**52**	**54**
		Berkhedi Ghat	106	52	54
04041300	Ratanpur Girdhari	Ratanpur Girdhari	**771**	**408**	**363**
		Ratanpur Girdhari	771	408	363
04041400	Khamkheda	Khamkheda	**526**	**286**	**240**
		Khamkheda	283	155	128

ANNEXURE- X

HAMLETWISE TOTAL POPULATION OF VILLAGES - CENSUS 2001

State : Madhya Pradesh **District : Raisen**

Location Code Number	Name of Village	Village/Name of Hamlets	Persons	Males	Females
1	2	3	4	5	6
		Bhoi colony	243	131	112
04041500	Bahediya	Bahediya	**191**	**104**	**87**
		Bahediya	191	104	87
04041600	Tijalpur	Tijalpur	**942**	**517**	**425**
		Tijalpur	942	517	425
04041700	Katsari	Katsari	**489**	**258**	**231**
		Katsari	305	163	142
		Tola Bekhar	184	95	89
04041800	Baraikhas	Baraikhas	**540**	**283**	**257**
		Baraikhas	280	145	135
		Tola matiha	260	138	122
04041900	Bagod	Bagod	**636**	**329**	**307**
		Bagod	636	329	307
04042000	Barola	Barola	**171**	**104**	**67**
		Barola	171	104	67
04042100	Sewasani	Sewasani	**1,435**	**755**	**680**
		Sewasani	683	370	313
		Sewasani Badiya balam	752	385	367
04042200	Salera	Salera	**291**	**154**	**137**
		Salera	174	95	79
		Ghatai tola	117	59	58
04042300	Badoda	Badoda	**561**	**303**	**258**
		Badoda	561	303	258
04042400	Agriya Nayapura	Agriya Nayapura	**811**	**444**	**367**
		Agriya Nayapura	258	141	117
		Tola nayapura	266	144	122
		Halyara tola	43	26	17
		Bhal kho	205	111	94
		Amrai	39	22	17
04042500	Bankhedi	Bankhedi	**-**	**-**	**-**
04042600	Sihora Imaliya	Sihora Imaliya	**995**	**523**	**472**
		Sihora Imaliya	995	523	472
04042700	Gopisur Satkunda	Gopisur Satkunda	**1,433**	**724**	**709**
		Gopisur Satkunda	1,433	724	709
04042800	Silpuri	Silpuri	**1,039**	**544**	**495**
		Silpuri	1,039	544	495
04042900	Mendori	Mendori	**352**	**179**	**173**
		Mendori	352	179	173
04043000	Kharbai	Kharbai	**1,061**	**567**	**494**
		Kharbai	1,061	567	494
04043100	Agriya Choupda	Agriya Choupda	**463**	**251**	**212**

ANNEXURE- X

HAMLETWISE TOTAL POPULATION OF VILLAGES - CENSUS 2001

State : Madhya Pradesh **District : Raisen**

Location Code Number	Name of Village	Village/Name of Hamlets	Persons	Males	Females
1	2	3	4	5	6
		Agriya Choupda	463	251	212
04043200	Bilarkhoh	Bilarkhoh	**506**	**284**	**222**
		Bilarkhoh	506	284	222
04043300	Sehadganj	Sehadganj	**1,329**	**697**	**632**
		Sehatganj	1,329	697	632
04043400	Pipalkhiriya	Pipalkhiriya	**1,255**	**698**	**557**
		Pipalkhiriya	1,255	698	557
04043500	Ratanpur Buddha	Ratanpur Buddha	**367**	**192**	**175**
		Ratanpur Buddha	367	192	175
04043600	Mana	Mana	**355**	**182**	**173**
		Mana	86	44	42
		Bilera	269	138	131
04043700	Neemkheda	Neemkheda	**632**	**316**	**316**
		Neemkheda	632	316	316
04043800	Rangpura Kesri	Rangpura Kesri	**698**	**356**	**342**
		Rangpura Kesri	698	356	342
04043900	Biaora	Biaora	**963**	**529**	**434**
		Biaora	963	529	434
04044000	Dhanora	Dhanora	**394**	**212**	**182**
		Dhanora	394	212	182
04044100	Bagroda	Bagroda	**566**	**320**	**246**
		Bagroda	566	320	246
04044200	Kewati	Kewati	**118**	**60**	**58**
		Kewati	118	60	58
04044300	Nand	Nand	**472**	**242**	**230**
		Nand	472	242	230
04044400	Urden	Urden	**255**	**129**	**126**
		Urden	218	114	104
		Tola Motipur	37	15	22
04044500	Raipur Ramasiya	Raipur Ramasiya	**650**	**331**	**319**
		Raipur Ramasiya	650	331	319
04044600	Beedpura	Beedpura	**688**	**374**	**314**
		Beedpura	588	324	264
		Tola Singhpur	100	50	50
04044700	Sadalatpur	Sadalatpur	**888**	**456**	**432**
		Sadalatpur	457	229	228
		Tola Bakhatpur	431	227	204
04044800	Ratanpur	Ratanpur	**654**	**341**	**313**
		Ratanpur	654	341	313
04044900	Bankhedi	Bankhedi	**-**	**-**	**-**
04045000	Kadaiya	Kadaiya	**159**	**99**	**60**

ANNEXURE- X

HAMLETWISE TOTAL POPULATION OF VILLAGES - CENSUS 2001

State : Madhya Pradesh **District : Raisen**

Location Code Number	Name of Village	Village/Name of Hamlets	Persons	Males	Females
1	2	3	4	5	6
		Kadaiya	159	99	60
04045100	Alli	Alli	**1,031**	**544**	**487**
		Alli	762	404	358
		Alli Tappara	269	140	129
04045200	Bangawan	Bangawan	**2,326**	**1,238**	**1,088**
		Bangawan	957	513	444
		Bangawan, Kurmi Mohal	751	399	352
		Bangawan, Ravda Tola	326	168	158
		Ghatak mohalla	292	158	134
04045300	Sendora	Sendora	**985**	**507**	**478**
		Sendora	985	507	478
04045400	Fulsari	Fulsari	**30**	**16**	**14**
		Fulshree	30	16	14
04045500	Makhani	Makhani	**877**	**460**	**417**
		Makhani	877	460	417
04045600	Mardanpur	Mardanpur	**258**	**119**	**139**
		Mardanpur	258	119	139
04045700	Ghatala	Ghatala	**234**	**121**	**113**
		Ghatala	234	121	113
04045800	Amba	Amba	**428**	**213**	**215**
		Amba	428	213	215
04045900	Khanpura	Khanpura	**345**	**184**	**161**
		Khanpura	345	184	161
04046000	Bilara	Bilara	**518**	**289**	**229**
		Bilara	518	289	229
04046100	Amrawat Bajyaft	Amrawat Bajyaft	**960**	**521**	**439**
		Berban	100	52	48
		Kheda khajuri	61	33	28
		Amrawat	669	365	304
		Harinagar	63	37	26
		Simchiri	67	34	33
04046200	Pagneshwar	Pagneshwar	**1,275**	**673**	**602**
		Pagneshwar	1,275	673	602
04046300	Girbar	Girbar	**584**	**313**	**271**
		Girbar	584	313	271
04046400	Mori Kodi	Mori Kodi	**455**	**239**	**216**
		Mori Kodi	455	239	216
04046500	Barla	Barla	**1,139**	**617**	**522**
		Barla	1,139	617	522
04046600	Katariya	Katariya	**312**	**153**	**159**
		Katariya	312	153	159

ANNEXURE- X

HAMLETWISE TOTAL POPULATION OF VILLAGES - CENSUS 2001

State : Madhya Pradesh **District : Raisen**

Location Code Number	Name of Village	Village/Name of Hamlets	Persons	Males	Females
1	2	3	4	5	6
04046700	Arwariya	Arwariya	**361**	**191**	**170**
		Arwariya	361	191	170
04046800	Chirholi	Chirholi	**560**	**289**	**271**
		Chirholi	509	264	245
		Banjara tappara	51	25	26
04046900	Tajpur Soor	Tajpur Soor	**170**	**92**	**78**
		Tajpur Soor	170	92	78
04047000	Dhaniya Khedi Khurd	Dhaniya Khedi Khurd	**252**	**137**	**115**
		Dhaniya Khedi Khurd	252	137	115
04047100	Dhoba Khedi	Dhoba Khedi	**155**	**91**	**64**
		Dhoba Khedi	155	91	64
04047200	Mehgaon	Mehgaon	**1,762**	**916**	**846**
		Mehgaon	1,560	806	754
		Indira awas tola	202	110	92
04047300	Chopda	Chopda	**208**	**115**	**93**
		Chopda	208	115	93
04047400	Umariya	Umariya	**394**	**209**	**185**
		Umariya	394	209	185
04047500	Bejakheda	Bejakheda	**219**	**119**	**100**
		Bejakheda	219	119	100
04047600	Jhirniya	Jhirniya	**288**	**148**	**140**
		Jhirniya	288	148	140
04047700	Sankhedi	Sankhedi	**686**	**377**	**309**
		Sankhedi	426	237	189
		Bijoli	135	66	69
		Viran khedi	125	74	51
04047800	Alamkheda	Alamkheda	**392**	**206**	**186**
		Alamkheda	392	206	186
04047900	Parwariya	Parwariya	**596**	**327**	**269**
		Parwariya	596	327	269
04048000	Dewalkheda	Dewalkheda	**245**	**132**	**113**
		Dewalkheda	245	132	113
04048100	Mahuakheda	Mahuakheda	**329**	**179**	**150**
		Mahuakheda	329	179	150
04048200	Chandna	Chandna	**595**	**318**	**277**
		Chandna	595	318	277
04048300	Himmatgarh	Himmatgarh	**187**	**90**	**97**
		Himmatgarh	187	90	97
04048400	Salera	Salera	**1,298**	**684**	**614**
		Salera	1,298	684	614
04048500	Pura Mungaoli	Pura Mungaoli	**410**	**232**	**178**

ANNEXURE- X

HAMLETWISE TOTAL POPULATION OF VILLAGES - CENSUS 2001

State : Madhya Pradesh **District : Raisen**

Location Code Number	Name of Village	Village/Name of Hamlets	Persons	Males	Females
1	2	3	4	5	6
		Pura Mungaoli	410	232	178
04048600	Kotra	Kotra	**470**	**246**	**224**
		Kotra	470	246	224
04048700	Ajayabnagar(Sund)	Ajayabnagar(Sund)	**480**	**273**	**207**
		Ajayabnagar(Sund)	480	273	207
04048800	Newli	Newli	**362**	**184**	**178**
		Newli	362	184	178
04048900	Mau Pathrai	Mau Pathrai	**841**	**449**	**392**
		Mau Pathrai	435	240	195
		Tola Thakron ka	406	209	197
04049000	Mohniya Khedi	Mohniya Khedi	**202**	**114**	**88**
		Mohniya Khedi	202	114	88
04049100	Bhuara	Bhuara	**423**	**226**	**197**
		Bhuara	423	226	197
04049200	Bhadner	Bhadner	**652**	**344**	**308**
		Bhadner	652	344	308
04049300	Khargawali	Khargawali	**687**	**372**	**315**
		Khargawali	687	372	315
04049400	Gopalpur	Gopalpur	**-**	**-**	**-**
04049500	Nawabpur	Nawabpur	**12**	**4**	**8**
		Nawabpur	12	4	8
04049600	Tajpur Mahal	Tajpur Mahal	**204**	**114**	**90**
		Tajpur Mahal	-	-	-
		Ganihari	204	114	90
04049700	Kherabad	Kherabad	**38**	**22**	**16**
		Kherabad	38	22	16
		Sanjay nagar colony	-	-	-
04049800	Jalalpur	Jalalpur	**-**	**-**	**-**
04049900	Dumawali	Dumawali	**182**	**94**	**88**
		Dumawali	182	94	88
04050000	Pengawan	Pengawan	**147**	**75**	**72**
		Pengawan	147	75	72
04050100	Pemat	Pemat	**1,130**	**593**	**537**
		Pemat	955	501	454
		Kandawali	143	73	70
		Badiyawali	32	19	13
04050200	Parsora	Parsora	**524**	**289**	**235**
		Parsora	307	174	133
		Pathar	217	115	102
04050300	Birholi	Birholi	**388**	**203**	**185**
		Birholi	388	203	185

ANNEXURE- X

HAMLETWISE TOTAL POPULATION OF VILLAGES - CENSUS 2001

State : Madhya Pradesh **District : Raisen**

Location Code Number	Name of Village	Village/Name of Hamlets	Persons	Males	Females
1	2	3	4	5	6
04050400	Banchhod	Banchhod	**575**	**311**	**264**
		Banchhod	575	311	264
04050500	Maharmanga	Maharmanga	**700**	**360**	**340**
		Maharmanga	226	118	108
		Nayakheda	79	38	41
		Purana kheda	254	135	119
		Sirsi	129	61	68
		Kurmi tola	12	8	4
04050600	Birpur	Birpur	**626**	**334**	**292**
		Birpur	626	334	292
04050700	Barrukhar	Barrukhar	**1,013**	**520**	**493**
		Barrukhar	227	105	122
		Tanda	786	415	371
04050800	Amoda	Amoda	**186**	**92**	**94**
		Amoda	186	92	94
04050900	Barnijagir	Barnijagir	**1,187**	**636**	**551**
		Barnijagir	547	299	248
		Sunera	350	178	172
		Sodera	290	159	131
04051000	Durgpura	Durgpura	**367**	**198**	**169**
		Durgpura	216	119	97
		Karpat	151	79	72
04051100	Manpur	Manpur	**803**	**413**	**390**
		Manpur	803	413	390
04051200	Muchhail	Muchhail	**643**	**348**	**295**
		Muchhail	643	348	295
04051300	Mau Jagir	Mau Jagir	**793**	**426**	**367**
		Mau Jagir	793	426	367
04051400	Chandpur	Chandpur	**662**	**339**	**323**
		Chandpur	562	282	280
		Banjara tola	100	57	43
04051500	Nayapura	Nayapura	**710**	**355**	**355**
		Nayapura	710	355	355
04051600	Gondra	Gondra	**372**	**188**	**184**
		Gondra	372	188	184
04051700	Rangpura (Imaliya)	Rangpura (Imaliya)	**218**	**117**	**101**
		Rangpura (Imaliya)	218	117	101
04051800	Bamhori	Bamhori	**544**	**305**	**239**
		Bamhori	349	196	153
		Rampur tola	195	109	86
04051900	Pathari	Pathari	**2,396**	**1,341**	**1,055**

ANNEXURE- X

HAMLETWISE TOTAL POPULATION OF VILLAGES - CENSUS 2001

State : Madhya Pradesh **District : Raisen**

Location Code Number	Name of Village	Village/Name of Hamlets	Persons	Males	Females
1	2	3	4	5	6
		Pathari	552	285	267
		Khadan	148	78	70
		Pathari Kheda	425	222	203
		Bengali hotel	157	74	83
		Kudwai	1,114	682	432
04052000	Piplai Rajanwadi	Piplai Rajanwadi	**828**	**425**	**403**
		Piplai Rajanwadi	755	387	368
		Kodi walon ke tapre	73	38	35
04052100	Dhaniya Khedi	Dhaniya Khedi	**623**	**319**	**304**
		Dhaniya Khedi	246	124	122
		Ramnagar Pathar	377	195	182
04052200	Maser	Maser	**244**	**131**	**113**
		Maser	244	131	113
04052300	Karmodiya	Karmodiya	**633**	**321**	**312**
		Karmodiya	483	249	234
		Rata talai	150	72	78
04052400	Surai	Surai	**595**	**312**	**283**
		Surai	463	237	226
		Ama pani	132	75	57
04052500	Dabra Imaliya	Dabra Imaliya	**627**	**314**	**313**
		Dabra Imaliya	264	136	128
		Imaliya	288	140	148
		Ramnagar	75	38	37
04052600	Undol Bahed	Undol Bahed	**1,478**	**802**	**676**
		Undol Bahed	898	482	416
		Pathar	293	164	129
		Bahed	166	91	75
		Khiriya	88	50	38
		Dudaiya	33	15	18
04052700	Sangrampur	Sangrampur	**580**	**312**	**268**
		Sangrampur	580	312	268
04052800	Badoda	Badoda	**1,507**	**815**	**692**
		Badoda	1,306	702	604
		Guda	32	19	13
		Sadi babdi	82	50	32
		Kurwai	-	-	-
		Kachhi Mohalla	87	44	43
04052900	Murel Khurd	Murel Khurd	**913**	**493**	**420**
		Murel Khurd	747	404	343
		Bhojpur tola	166	89	77
04053000	Kanpohra	Kanpohra	**1,498**	**790**	**708**

ANNEXURE- X

HAMLETWISE TOTAL POPULATION OF VILLAGES - CENSUS 2001

State : Madhya Pradesh **District : Raisen**

Location Code Number	Name of Village	Village/Name of Hamlets	Persons	Males	Females
1	2	3	4	5	6
		Kanpohra	1,498	790	708
04053100	Yakubpur	Yakubpur	**345**	**185**	**160**
		Yakubpur	345	185	160
04053200	Ghatpipaliya	Ghatpipaliya	**320**	**166**	**154**
		Ghatpipaliya	320	166	154
04053300	Dandoli	Dandoli	**-**	**-**	**-**
04053400	Padariya	Padariya	**354**	**201**	**153**
		Padariya	354	201	153
04053500	Murel Kalan	Murel Kalan	**750**	**386**	**364**
		Muralkala	750	386	364
04053600	Nihalpur	Nihalpur	**65**	**37**	**28**
		Nihalpur	65	37	28
04053700	Mirzapur (Pali)	Mirzapur (Pali)	**610**	**314**	**296**
		Mirzapur (Pali)	610	314	296
04053800	Karhod	Karhod	**1,016**	**544**	**472**
		Karhod	1,016	544	472
04053900	Bawaliya	Bawaliya	**470**	**257**	**213**
		Babaliya	222	124	98
		Bakhar	153	82	71
		Ramnagar	58	30	28
		Khiriya tapariya	37	21	16
04054000	Semra Kadeem	Semra Kadeem	**59**	**36**	**23**
		Semra Kadeem	59	36	23
04054100	Pipalkhedi	Pipalkhedi	**544**	**295**	**249**
		Pipalkhedi	477	254	223
		Rakad harijan	67	41	26
04054200	Bamnod	Bamnod	**139**	**72**	**67**
		Bamnod	116	61	55
		Rajiv nagar	23	11	12
04054300	Dhanasree	Dhanasree	**155**	**85**	**70**
		Dhanashree	81	42	39
		Ramnagar	74	43	31
04054400	Behediya	Behediya	**316**	**173**	**143**
		Behediya	298	164	134
		Ramnagar	18	9	9
04054500	Hakeemkhedi	Hakeemkhedi	**1,440**	**767**	**673**
		Hakeemkhedi	1,440	767	673
04054600	Dandera	Dandera	**630**	**334**	**296**
		Dandera	437	225	212
		Danderi	193	109	84
04054700	Gamiri	Gamiri	**395**	**211**	**184**

ANNEXURE- X

HAMLETWISE TOTAL POPULATION OF VILLAGES - CENSUS 2001

State : Madhya Pradesh **District : Raisen**

Location Code Number	Name of Village	Village/Name of Hamlets	Persons	Males	Females
1	2	3	4	5	6
		Gamiri	395	211	184
04054800	Gyasabad	Gyasabad	**469**	**238**	**231**
		Gyasabad	469	238	231
04054900	Sagoniya	Sagoniya	**382**	**212**	**170**
		Sagoniya	309	170	139
		Himatgarh	73	42	31
04055000	Nasiruddin Kheda	Nasiruddin Kheda	**633**	**338**	**295**
		Nasiruddin Kheda	633	338	295
04055100	Semra Baramad	Semra Baramad	**390**	**213**	**177**
		Semra Baramad	390	213	177
04055200	Kanth	Kanth	**833**	**434**	**399**
		Kanth	833	434	399
04055300	Bishankhedi	Bishankhedi	**598**	**320**	**278**
		Bishankhedi	598	320	278
04055400	Sanchet	Sanchet	**2,452**	**1,263**	**1,189**
		Sanchet	2,452	1,263	1,189
04055500	Sonkachh	Sonkachh	**268**	**147**	**121**
		Sonkachh	268	147	121
04055600	Mungaliya	Mungaliya	**782**	**409**	**373**
		Mungaliya	782	409	373
04055700	Bankhedi	Bankhedi	**992**	**533**	**459**
		Bankhedi	175	99	76
		Tapariya mohalla	223	117	106
		Nahar ka bhag	594	317	277
04055800	Sojna	Sojna	**66**	**32**	**34**
		Sojna	66	32	34
04055900	Naktara	Naktara	**1,415**	**743**	**672**
		Naktara	1,415	743	672
04056000	Amrawad	Amrawad	**869**	**454**	**415**
		Amrawad	869	454	415
04056100	Kurawad	Kurawad	**357**	**192**	**165**
		Kurawad	357	192	165
04056200	Pati	Pati	**295**	**157**	**138**
		Pati	102	58	44
		Khriyai	193	99	94
04056300	Khandera	Khandera	**930**	**475**	**455**
		Khandera	930	475	455
04056400	Dabar	Dabar	**712**	**382**	**330**
		Dabar	712	382	330
04056500	Khejda	Khejda	**99**	**56**	**43**
		Khejda	99	56	43

ANNEXURE- X

HAMLETWISE TOTAL POPULATION OF VILLAGES - CENSUS 2001

State : Madhya Pradesh **District : Raisen**

Location Code Number	Name of Village	Village/Name of Hamlets	Persons	Males	Females
1	2	3	4	5	6
04056600	Narwar	Narwar	**2,260**	**1,188**	**1,072**
		Narwar	1,932	1,013	919
		Bholiyakheda	185	98	87
		Damdongri	143	77	66
04056700	Gudawal	Gudawal	**656**	**356**	**300**
		Gudawal	656	356	300
04056800	Tikoda	Tikoda	**714**	**377**	**337**
		Tikoda	481	259	222
		Bandabeda	233	118	115
04056900	Sirsoda	Sirsoda	**1,240**	**649**	**591**
		Sirsoda	1,040	544	496
		Berkhedi	200	105	95
04057000	Bharda Chandora	Bharda Chandora	**343**	**175**	**168**
		Bharda Chandora	343	175	168
04057100	Chilwaha Badkuai	Chilwaha Badkuai	**1,434**	**742**	**692**
		Chiwaha Badkuai	995	521	474
		Badkui	439	221	218
04057200	Bhusibenta	Bhusibenta	**780**	**408**	**372**
		Bhusibheta	529	279	250
		Ramnagar	109	56	53
		Bhuditekri	142	73	69
04057300	Mahuakheda(Baghedi)	Mahuakheda(Baghedi)	**1,434**	**749**	**685**
		Mahuakhed(Baghedi)	1,434	749	685
04057400	Hinotiya	Hinotiya	**392**	**207**	**185**
		Hinotiya	392	207	185
04057500	Kamka	Kamka	**678**	**349**	**329**
		Kamka	448	225	223
		Leyikhoh	230	124	106
04057600	Gundrai	Gundrai	**1,227**	**633**	**594**
		Gundrai	514	258	256
		Neemdhana	244	126	118
		Banjara tola	322	173	149
		Sindhi tola	147	76	71
04057700	Chandangoda	Chandangoda	**386**	**192**	**194**
		Chandangoda	316	157	159
		Govindpura	70	35	35
04057800	Chandpura	Chandpura	**17**	**8**	**9**
		Chandpura	17	8	9
04057900	Parasi	Parasi	**198**	**112**	**86**
		Parasi	198	112	86
04058000	Sukarra	Sukarra	**483**	**252**	**231**

ANNEXURE- X

HAMLETWISE TOTAL POPULATION OF VILLAGES - CENSUS 2001

State : Madhya Pradesh **District : Raisen**

Location Code Number	Name of Village	Village/Name of Hamlets	Persons	Males	Females
1	2	3	4	5	6
		Sukarra	483	252	231
04058100	Baber	Baber	**277**	**150**	**127**
		Baber	277	150	127
04058200	Badher	Badher	**659**	**344**	**315**
		Badher	659	344	315
04058300	Tila Khurd	Tila Khurd	**474**	**262**	**212**
		Tila Khurd	474	262	212
04058400	Bahediya	Bahediya	**278**	**152**	**126**
		Bahediya	278	152	126
04058500	Semrajerghati	Semrajerghati	**250**	**138**	**112**
		Semrajerghati	250	138	112
04058600	Tila Kalan	Tila Kalan	**249**	**142**	**107**
		Tila Kalan	249	142	107
04058700	Rajhadi	Rajhadi	**132**	**69**	**63**
		Rajhadi - EB No.10	132	69	63
04058800	Khejda Mahalpur	Khejda Mahalpur	**713**	**373**	**340**
		Khejda Mahalpur	713	373	340
04058900	Chandpur	Chandpur	**1,207**	**658**	**549**
		Chandpur	904	493	411
		Gupha	303	165	138
04059000	Kherkhedi	Kherkhedi	**402**	**205**	**197**
		Kherkhedi	402	205	197
04059100	Haidri	Haidri	**475**	**245**	**230**
		Haidri	475	245	230
04059200	Sagouniya	Sagouniya	**303**	**153**	**150**
		Sagouniya	303	153	150
04059300	Bankhedi	Bankhedi	**557**	**306**	**251**
		Bankhedi	557	306	251
04059400	Gulabganj Jamuniya	Gulabganj Jamuniya	**502**	**263**	**239**
		Gulabganj Jamuniya	177	95	82
		Jamuniya	325	168	157
04059500	Sankal	Sankal	**779**	**422**	**357**
		Sankal	779	422	357
04059600	Madiya	Madiya	**26**	**12**	**14**
		Madiya	26	12	14
04059700	Sandook	Sandook	**289**	**158**	**131**
		Sandook	289	158	131
04059800	Pachpediya	Pachpediya	**136**	**82**	**54**
		Pachpediya	136	82	54
04059900	Mudiya Kheda	Mudiya Kheda	**1,447**	**747**	**700**
		Mudiya Kheda	1,447	747	700

ANNEXURE- X

HAMLETWISE TOTAL POPULATION OF VILLAGES - CENSUS 2001

State : Madhya Pradesh **District : Raisen**

Location Code Number	Name of Village	Village/Name of Hamlets	Persons	Males	Females
1	2	3	4	5	6
04060000	Gunjai	Gunjai	**-**	**-**	**-**
04060100	Kirroda	Kirroda	**208**	**113**	**95**
		Kirroda	208	113	95
04060200	Tarawali	Tarawali	**569**	**310**	**259**
		Tarawali	569	310	259
04060300	Dhaniya Khedi	Dhaniya Khedi	**485**	**266**	**219**
		Dhaniya Khedi	443	242	201
		Sandalpur	42	24	18
04060400	Baniya Khedi	Baniya Khedi	**629**	**335**	**294**
		Baniya Khedi	629	335	294
04060500	Sultanpur	Sultanpur	**244**	**120**	**124**
		Sultanpur	244	120	124
04060600	Maheshri	Maheshri	**179**	**99**	**80**
		Maheshri	179	99	80
04060700	Belna Mahalpur	Belna Mahalpur	**302**	**146**	**156**
		Belna Mahalpur	302	146	156
04060800	Hinotiya Mahalpur	Hinotiya Mahalpur	**518**	**266**	**252**
		Hinotiya Mahalpur	518	266	252
04060900	Sakatpur	Sakatpur	**486**	**270**	**216**
		Sakatpur	486	270	216
04061000	Pathari	Pathari	**225**	**115**	**110**
		Pathari	225	115	110
04061100	Amkheda	Amkheda	**878**	**475**	**403**
		Amkheda	363	198	165
		Jalalpur	515	277	238
04061200	Babaliya Imaliya	Babaliya Imaliya	**1,037**	**536**	**501**
		Babaliya Imaliya	473	236	237
		Bhulan Babaliya	85	47	38
		Imaliya	479	253	226
04061300	Babai	Babai	**406**	**210**	**196**
		Babai	406	210	196
04061400	Ghatkhedi	Ghatkhedi	**-**	**-**	**-**
04061500	Silari	Silari	**566**	**284**	**282**
		Silari	308	156	152
		Silari Chhoti	258	128	130
04061600	Mahalpur Patha	Mahalpur Patha	**601**	**342**	**259**
		Mahalpur Patha	473	272	201
		Bhulan Patha	128	70	58
04061700	Lilgawan	Lilgawan	**829**	**454**	**375**
		Lilgawan	829	454	375
04061800	Bhiladiya	Bhiladiya	**817**	**410**	**407**

ANNEXURE- X

HAMLETWISE TOTAL POPULATION OF VILLAGES - CENSUS 2001

State : Madhya Pradesh **District : Raisen**

Location Code Number	Name of Village	Village/Name of Hamlets	Persons	Males	Females
1	2	3	4	5	6
		Bhiladiya	410	206	204
		Imali Pani	125	59	66
		Sindhi Tapra	282	145	137
04061900	Bishan Kheda	Bishan Kheda	**147**	**81**	**66**
		Bishan Kheda	147	81	66
04062000	Kishanpur	Kishanpur	**2,168**	**1,164**	**1,004**
		Kishanpur	1,493	813	680
		Pathakhera	493	251	242
		Society	182	100	82
04062100	Salahpur Surbarri	Salahpur Surbarri	**580**	**303**	**277**
		Salahpur Surbarri	293	153	140
		Surbarri	287	150	137
04062200	Borpani	Borpani	**746**	**381**	**365**
		Borpani	278	153	125
		Borpan Nayakhera	314	164	150
		Borpani Garhaghat	154	64	90
04062300	Dehgaon	Dehgaon	**5,792**	**3,067**	**2,725**
		Dehgaon	4,947	2,655	2,292
		Dugriya	429	210	219
		Dongariya	416	202	214
04062400	Rasidpur	Rasidpur	**605**	**326**	**279**
		Rasidpur	604	325	279
		Baneti	1	1	-
04062500	Untkata	Untkata	**264**	**136**	**128**
		Untkata	264	136	128
04062600	Agriya Khurd	Agriya Khurd	**308**	**154**	**154**
		Agriya Khurd	308	154	154
04062700	Jhamar	Jhamar	**504**	**282**	**222**
		Jhamar	504	282	222
04062800	Samnapur Khurd	Samnapur Khurd	**147**	**82**	**65**
		Samnapur	147	82	65
04062900	Mularmeta	Mularmeta	**84**	**48**	**36**
		Mularmeta	84	48	36
04063000	Andhiyari	Andhiyari	**1,359**	**729**	**630**
		Andhiyari	1,359	729	630
04063100	Lawajhir	Lawajhir	**585**	**316**	**269**
		Lawajhir	585	316	269
04063200	Jamaniya Khas	Jamaniya Khas	**320**	**178**	**142**
		Jamaniya Khas	320	178	142
04063300	Murli	Murli	**226**	**114**	**112**
		Murli	226	114	112

ANNEXURE- X

HAMLETWISE TOTAL POPULATION OF VILLAGES - CENSUS 2001

State : Madhya Pradesh **District : Raisen**

Location Code Number	Name of Village	Village/Name of Hamlets	Persons	Males	Females
1	2	3	4	5	6
04063400	Hinotiya Khalsa	Hinotiya Khalsa	**361**	**194**	**167**
		Hinotiya Khalsa	361	194	167
04063500	Jhirniya	Jhirniya	**209**	**118**	**91**
		Jhirniya	209	118	91
04063600	Bamhori Ghat	Bamhori Ghat	**499**	**262**	**237**
		Bamhori Ghat	499	262	237
04063700	Kesali	Kesali	**158**	**88**	**70**
		Kesali	158	88	70
04063800	Pipaliya Neksa	Pipaliya Neksa	**-**	**-**	**-**
04063900	Tekapar Garhi	Tekapar Garhi	**4,080**	**2,137**	**1,943**
		Tekapar Garhi	4,080	2,137	1,943
04064000	Tijalpur	Tijalpur	**418**	**235**	**183**
		Tijalpur	418	235	183
04064100	Sahajpur	Sahajpur	**213**	**115**	**98**
		Sahajpur	213	115	98
04064200	Pati	Pati	**689**	**375**	**314**
		Pati	689	375	314
04064300	Dungariya	Dungariya	**404**	**215**	**189**
		Dungariya	404	215	189
04064400	Jujharpur	Jujharpur	**1,180**	**639**	**541**
		Jujharpur	1,180	639	541
04064500	Semra Pathar	Semra Pathar	**-**	**-**	**-**
04064600	Bodra	Bodra	**258**	**138**	**120**
		Bodra	258	138	120
04064700	Rampuragarhi	Rampuragarhi	**10**	**6**	**4**
		Rampuragarhi	10	6	4
04064800	Gondipura	Gondipura	**7**	**4**	**3**
		Gondipura	7	4	3
04064900	Silli	Silli	**155**	**72**	**83**
		Silli	155	72	83
04065000	Sagor	Sagor	**363**	**184**	**179**
		Sagor	363	184	179
04065100	Gadhi	Gadhi	**4,683**	**2,471**	**2,212**
		Gadhi	4,295	2,214	2,081
		Mankapur	325	224	101
		Mawalkhoh	5	5	-
		Sagor Farm	58	28	30
04065200	Kadhaiya	Kadhaiya	**653**	**354**	**299**
		Kadhaiya	653	354	299
04065300	Mankapur	Mankapur	**193**	**102**	**91**
		Mankapur	193	102	91

ANNEXURE- X

HAMLETWISE TOTAL POPULATION OF VILLAGES - CENSUS 2001

State : Madhya Pradesh **District : Raisen**

Location Code Number	Name of Village	Village/Name of Hamlets	Persons	Males	Females
1	2	3	4	5	6
04065400	Hinotiya Khas	Hinotiya Khas	**685**	**381**	**304**
		Hinotiya Khas	685	381	304
04065500	Amapani	Amapani	**200**	**99**	**101**
		Amapani	200	99	101
04065600	Khamariya Garhi	Khamariya Garhi	**433**	**235**	**198**
		Khamariya Garhi	288	160	128
		Pipal Pani	145	75	70
04065700	Jamanpani	Jamanpani	**202**	**106**	**96**
		Jamanpani	202	106	96
04065800	Badhera	Badhera	**88**	**55**	**33**
		Badhera	88	55	33
04065900	Bhanpurgarhi	Bhanpurgarhi	**642**	**344**	**298**
		Bhanpurgarhi	642	344	298
04066000	Bansadehi	Bansadehi	**618**	**340**	**278**
		Bansadehi	442	246	196
		Khera	176	94	82
04066100	Padriya Garhi	Padriya Garhi	**347**	**194**	**153**
		Padriya Garhi	347	194	153
04066200	Paingawan	Paingawan	**401**	**214**	**187**
		Paingawan	401	214	187
04066300	Usharmeta	Usharmeta	**309**	**158**	**151**
		Usharmeta	309	158	151
04066400	Khidki	Khidki	**316**	**172**	**144**
		Khidki	316	172	144
04066500	Gundrai	Gundrai	**425**	**235**	**190**
		Gundrai	425	235	190
04066600	Hatnapur	Hatnapur	**215**	**117**	**98**
		Hatnapur	215	117	98
04066700	Belnagarhi	Belnagarhi	**653**	**354**	**299**
		Belnagarhi	520	284	236
		Nagshiri	79	40	39
		Kalidogri	54	30	24
04066800	Agariya Kalan	Agariya Kalan	**1,043**	**567**	**476**
		Agariya Kalan	1,043	567	476
04066900	Deorigarhi	Deorigarhi	**574**	**291**	**283**
		Deorigarhi	574	291	283
04067000	Uradmau	Uradmau	**445**	**252**	**193**
		Uradmau	445	252	193
04067100	Jaitpur	Jaitpur	**464**	**246**	**218**
		Jaitpur	464	246	218
04067200	Jamuniya Brajbhan	Jamuniya Brajbhan	**140**	**82**	**58**

ANNEXURE- X

HAMLETWISE TOTAL POPULATION OF VILLAGES - CENSUS 2001

State : Madhya Pradesh **District : Raisen**

Location Code Number	Name of Village	Village/Name of Hamlets	Persons	Males	Females
1	2	3	4	5	6
		Jamuniya Brajbhan	140	82	58
04067300	Berkhedi	Berkhedi	**276**	**140**	**136**
		Berkhedi	276	140	136
04067400	Patan	Patan	**411**	**232**	**179**
		Patan	411	232	179
04067500	Hardout	Hardout	**3,360**	**1,795**	**1,565**
		Hardout	3,360	1,795	1,565
04067600	Mundla	Mundla	**396**	**208**	**188**
		Mundla	396	208	188
04067700	Singpur	Singpur	**806**	**427**	**379**
		Singpur	806	427	379
04067800	Bamhori Godad	Bamhori Godad	**525**	**274**	**251**
		Bamhori Godad	525	274	251
04067900	Nagjhir	Nagjhir	**168**	**88**	**80**
		Nagjhir	168	88	80
04068000	Khejdagarhi	Khejdagarhi	**212**	**108**	**104**
		Khejdagarhi	212	108	104
04068100	Nounpur	Nounpur	**306**	**158**	**148**
		Nounpur	306	158	148
04068200	Chher Kheda	Chher Kheda	**418**	**234**	**184**
		Chher Kheda	418	234	184
04068300	Mangrai	Mangrai	**-**	**-**	**-**
04068400	Dhilwar	Dhilwar	**258**	**139**	**119**
		Dhilwar	258	139	119
04068500	Parasiya	Parasiya	**261**	**142**	**119**
		Parasiya	261	142	119
04068600	Gopalpur	Gopalpur	**321**	**163**	**158**
		Gopalpur	321	163	158
04068700	Bandoli	Bandoli	**468**	**247**	**221**
		Bandoli	468	247	221
04068800	Chandonigarhi	Chandonigarhi	**635**	**358**	**277**
		Chandonigarhi	635	358	277
04068900	Gairatpur	Gairatpur	**1,229**	**671**	**558**
		Gairatpur	1,229	671	558
04069000	Chandoniganj	Chandoniganj	**561**	**292**	**269**
		Chandoniganj	561	292	269
04069100	Amgawan	Amgawan	**190**	**107**	**83**
		Amgawan	190	107	83
04069200	Bhanpurganj	Bhanpurganj	**490**	**266**	**224**
		Bhanpurganj	490	266	224
04069300	Dhangawan	Dhangawan	**452**	**250**	**202**

ANNEXURE- X

HAMLETWISE TOTAL POPULATION OF VILLAGES - CENSUS 2001

State : Madhya Pradesh **District : Raisen**

Location Code Number	Name of Village	Village/Name of Hamlets	Persons	Males	Females
1	2	3	4	5	6
		Dhangawan	452	250	202
04069400	Gaihuras	Gaihuras	**930**	**500**	**430**
		Gaihuras	930	500	430
04069500	Khamariyaganj	Khamariyaganj	**621**	**336**	**285**
		Khamariyaganj	621	336	285
04069600	Behra	Behra	**271**	**145**	**126**
		Behra	271	145	126
04069700	Churkka	Churkka	**309**	**157**	**152**
		Churkka	309	157	152
04069800	Ghana	Ghana	**707**	**381**	**326**
		Ghana	707	381	326
04069900	Rampura Kalan	Rampura Kalan	**1,553**	**838**	**715**
		Rampura Kalan	1,553	838	715
04070000	Bilwani	Bilwani	**539**	**296**	**243**
		Bilwani	539	296	243
04070100	Panjhirpa	Panjhirpa	**206**	**102**	**104**
		Panjhirpa	206	102	104
04070200	Kitora	Kitora	**408**	**211**	**197**
		Kitora	408	211	197
04070300	Saliwada	Saliwada	**130**	**77**	**53**
		Saliwada	130	77	53
04070400	Jamuniya Kalan	Jamuniya Kalan	**311**	**161**	**150**
		Jamuniya Kalan	311	161	150
04070500	Samnapur Kalan	Samnapur Kalan	**1,021**	**522**	**499**
		Samnapur Kalan	1,021	522	499
04070600	Sarra	Sarra	**697**	**388**	**309**
		Sarra	697	388	309
04070700	Karmodi	Karmodi	**543**	**279**	**264**
		Karmodi	543	279	264
04070800	Sihora Khurd	Sihora Khurd	**582**	**315**	**267**
		Sihora Khurd	582	315	267
04070900	Sihora Kalan	Sihora Kalan	**260**	**129**	**131**
		Sihora Kalan	260	129	131
04071000	Pipalpani	Pipalpani	**436**	**235**	**201**
		Pipalpani	436	235	201
04071100	Salaiya	Salaiya	**6**	**3**	**3**
		Salaiya	6	3	3
04071200	Pipaliya Khurd	Pipaliya Khurd	**290**	**168**	**122**
		Pipaliya Khurd	290	168	122
04071300	Padariyaganj	Padariyaganj	**822**	**452**	**370**
		Padariyaganj	822	452	370

ANNEXURE- X

HAMLETWISE TOTAL POPULATION OF VILLAGES - CENSUS 2001

State : Madhya Pradesh **District : Raisen**

Location Code Number	Name of Village	Village/Name of Hamlets	Persons	Males	Females
1	2	3	4	5	6
04071400	Anwariya	Anwariya	**368**	**190**	**178**
		Anwariya	368	190	178
04071500	Mohad	Mohad	**254**	**140**	**114**
		Mohad	254	140	114
04071600	Simariya Kalan	Simariya Kalan	**101**	**55**	**46**
		Simariya Gunj	101	55	46
04071700	Binapur	Binapur	**334**	**175**	**159**
		Binapur	334	175	159
04071800	Papda	Papda	**912**	**490**	**422**
		Papda	912	490	422
04071900	Alampur	Alampur	**1,007**	**526**	**481**
		Alampur	1,007	526	481
04072000	Murpar	Murpar	**798**	**424**	**374**
		Murpar Badi	740	389	351
		Harijan Colony	58	35	23
04072100	Sultan Jhanpur	Sultan Jhanpur	**426**	**210**	**216**
		Sultan Jhanpur	426	210	216
04072200	Tehri	Tehri	**1,088**	**621**	**467**
		Tehri	400	224	176
		Chhoti Murpara	629	364	265
		Pitampur	43	24	19
		Berkheri Tapra	16	9	7
04072300	Khajuriya	Khajuriya	**233**	**124**	**109**
		Khajuriya	233	124	109
04072400	Chironjiya	Chironjiya	**185**	**103**	**82**
		Chironjiya	185	103	82
04072500	Sayeedpur	Sayeedpur	**756**	**400**	**356**
		Sayeedpur	756	400	356
04072600	Madanpur	Madanpur	**396**	**227**	**169**
		Madanpur	396	227	169
04072700	Khamkheda	Khamkheda	**480**	**258**	**222**
		Khamkheda	480	258	222
04072800	Rampura Khurd	Rampura Khurd	**241**	**132**	**109**
		Rampura Khurd	241	132	109
04072900	Khumari	Khumari	**254**	**134**	**120**
		Khumari	254	134	120
04073000	Gailpur	Gailpur	**184**	**97**	**87**
		Gailpur	184	97	87
04073100	Bhanwargarh	Bhanwargarh	**415**	**218**	**197**
		Bhanwargarh	415	218	197
04073200	Mahgawan	Mahgawan	**510**	**272**	**238**

ANNEXURE- X

HAMLETWISE TOTAL POPULATION OF VILLAGES - CENSUS 2001

State : Madhya Pradesh **District : Raisen**

Location Code Number	Name of Village	Village/Name of Hamlets	Persons	Males	Females
1	2	3	4	5	6
		Mahgawan	510	272	238
04073300	Mahuna	Mahuna	**546**	**273**	**273**
		Mahuna	546	273	273
04073400	Deoriganj	Deoriganj	**688**	**367**	**321**
		Deoriganj	688	367	321
04073500	Kahula	Kahula	**727**	**415**	**312**
		Kahula	727	415	312
04073600	Rajpura	Rajpura	**1,365**	**736**	**629**
		Rajpura	1,365	736	629
04073700	Karhoula	Karhoula	**617**	**330**	**287**
		Karhoula	617	330	287
04073800	Pipaliya Amarsingh	Pipaliya Amarsingh	**471**	**256**	**215**
		Pipaliya Amarsingh	471	256	215
04073900	Sanwali	Sanwali	**222**	**121**	**101**
		Sanwali	222	121	101
04074000	Shobhapur	Shobhapur	**856**	**466**	**390**
		Shobhapur	856	466	390
04074100	Simariya Khurd	Simariya Khurd	**243**	**127**	**116**
		Simariya Khurd	243	127	116
04074200	Gorkha	Gorkha	**441**	**243**	**198**
		Gorkha	441	243	198
04074300	Jinnor	Jinnor	**345**	**176**	**169**
		Jinnor	345	176	169
04074400	Tekapar Khodi	Tekapar Khodi	**1,048**	**551**	**497**
		Khodi	338	182	156
		Tekapar Khodi	500	262	238
		Majhpura	210	107	103
04074500	Sodarpur	Sodarpur	**1,621**	**899**	**722**
		Sodarpur	1,621	899	722
04074600	Singhad	Singhad	**419**	**222**	**197**
		Singhad	419	222	197
04074700	Rajghati	Rajghati	**-**	**-**	**-**
04074800	Patimank Chuk	Patimank Chuk	**370**	**199**	**171**
		Patimank Chuk - EB No	370	199	171
04074900	Suagard	Suagard	**143**	**73**	**70**
		Suagard	143	73	70
04075000	Khajuriya Baramadgadhi	Khajuriya Baramadgadhi	**1,219**	**658**	**561**
		Khajuriya Baramadgadh	1,219	658	561
04075100	Khiriya Parasar	Khiriya Parasar	**7**	**5**	**2**
		Khiriya Parasar	7	5	2
04075200	Jhiriya Baramadgadhi	Jhiriya Baramadgadhi	**356**	**186**	**170**

ANNEXURE- X

HAMLETWISE TOTAL POPULATION OF VILLAGES - CENSUS 2001

State : Madhya Pradesh **District : Raisen**

Location Code Number	Name of Village	Village/Name of Hamlets	Persons	Males	Females
1	2	3	4	5	6
		Jhiriya Baramadgadhi	356	186	170
04075300	Belai	Belai	**241**	**137**	**104**
		Belai	241	137	104
04075400	Kakarua Baramadgarhi	Kakarua Baramadgarhi	**328**	**187**	**141**
		Kakarua Baramadgarhi	328	187	141
04075500	Chanda Mau	Chanda Mau	**323**	**169**	**154**
		Chanda Mau	323	169	154
04075600	Madiya Mahuakheda	Madiya Mahuakheda	**338**	**186**	**152**
		Madiya Mahuakheda	338	186	152
04075700	Hinotiya Munzapt	Hinotiya Munzapt	**251**	**144**	**107**
		Hinotiya Munzapt	251	144	107
04075800	Mandla	Mandla	**307**	**160**	**147**
		Mandla	307	160	147
04075900	Bhureru	Bhureru	**1,008**	**535**	**473**
		Bhureru	1,008	535	473
04076000	Kalyanpur	Kalyanpur	**484**	**248**	**236**
		Kalyanpur	484	248	236
04076300	Bhadur Pur	Bhadur Pur	**-**	**-**	**-**
04076100	Kasba Chouka	Kasba Chouka	**858**	**452**	**406**
		Kasba Chouka	858	452	406
04076200	Semra	Semra	**516**	**278**	**238**
		Semra	516	278	238
04076400	Jhiriya Talluk Chouka	Jhiriya Talluk Chouka	**411**	**231**	**180**
		Jhiriya Talluk Chouka	411	231	180
04076500	Sunehra	Sunehra	**1,653**	**880**	**773**
		Sunehra	1,653	880	773
04076600	Kheri Talluka Choauka	Kheri Talluka Choauka	**892**	**467**	**425**
		Kheri Talluka Choauka	892	467	425
04076700	Kiratpur	Kiratpur	**619**	**330**	**289**
		Kiratpur	619	330	289
04076800	Bhenswai Kalan	Bhenswai Kalan	**547**	**293**	**254**
		Bhenswai Kalan	547	293	254
04076900	Bhenswai Khurd	Bhenswai Khurd	**500**	**268**	**232**
		Bhenswai Khurd	500	268	232
04077000	Berkhedi (Tappa Sunehra	Berkhedi (Tappa Sunehra	**-**	**-**	**-**
04077100	Madiya Niwari	Madiya Niwari	**516**	**273**	**243**
		Madiya Niwari	516	273	243
04077200	Koluwa	Koluwa	**201**	**109**	**92**
		Koluwa	201	109	92
04077300	Khejda	Khejda	**39**	**19**	**20**
		Khejda	39	19	20

ANNEXURE- X

HAMLETWISE TOTAL POPULATION OF VILLAGES - CENSUS 2001

State : Madhya Pradesh **District : Raisen**

Location Code Number	Name of Village	Village/Name of Hamlets	Persons	Males	Females
1	2	3	4	5	6
04077400	Chhola	Chhola	**-**	**-**	**-**
04077500	Devlapur	Devlapur	**512**	**264**	**248**
		Devlapur	512	264	248
04077600	Sumer	Sumer	**1,082**	**588**	**494**
		Sumer	1,082	588	494
04077700	Kokalpur	Kokalpur	**1,041**	**555**	**486**
		Kokalpur	1,041	555	486
04077800	Gopalpur Baramadgarhi	Gopalpur Baramadgarhi	**596**	**326**	**270**
		Gopalpur Baramadgarhi	596	326	270
04077900	Chainpura Baramadgarhi	Chainpura Baramadgarhi	**126**	**68**	**58**
		Chainpura Baramadgarh	126	68	58
04078000	Berkhedi Baramadgarhi	Berkhedi Baramadgarhi	**747**	**416**	**331**
		Berkhedi Baramadgarhi	747	416	331
04078100	Peel Pahadi	Peel Pahadi	**545**	**272**	**273**
		Peel Pahadi	545	272	273
04078200	Sogoni Munjapta	Sogoni Munjapta	**407**	**220**	**187**
		Sogoni Munjapta	407	220	187
04078300	Badgawan Sahjadpur	Badgawan Sahjadpur	**-**	**-**	**-**
04078400	Mala	Mala	**604**	**348**	**256**
		Mala	604	348	256
04078500	Siltara	Siltara	**249**	**137**	**112**
		Siltara	249	137	112
04078600	Chandoriya	Chandoriya	**1,056**	**552**	**504**
		Chandoriya	1,056	552	504
04078700	Pipaliya Bhat	Pipaliya Bhat	**1**	**1**	**-**
		Pipaliya Bhat	1	1	-
04078800	Madiya Hasankhan	Madiya Hasankhan	**84**	**42**	**42**
		Madiya Hasankhan	84	42	42
04078900	Manpur	Manpur	**192**	**106**	**86**
		Manpur	192	106	86
04079000	Khairpur	Khairpur	**223**	**128**	**95**
		Khairpur	223	128	95
04079100	Dhimroli	Dhimroli	**728**	**405**	**323**
		Dhimroli	728	405	323
04079200	Saliwada	Saliwada	**-**	**-**	**-**
04079300	Kohniya	Kohniya	**441**	**244**	**197**
		Kohniya	441	244	197
04079400	Genhuras	Genhuras	**470**	**259**	**211**
		Genhuras	470	259	211
04079500	Vinayakpur	Vinayakpur	**353**	**190**	**163**
		Vinayakpur	353	190	163

ANNEXURE- X

HAMLETWISE TOTAL POPULATION OF VILLAGES - CENSUS 2001

State : Madhya Pradesh **District : Raisen**

Location Code Number	Name of Village	Village/Name of Hamlets	Persons	Males	Females
1	2	3	4	5	6
04079600	Madiyasetu	Madiyasetu	**114**	**62**	**52**
		Madiyasetu	114	62	52
04079700	Mundla Chawal	Mundla Chawal	**679**	**372**	**307**
		Mundla Chawal	679	372	307
04079800	Mundla Ber	Mundla Ber	**229**	**138**	**91**
		Mundla Ber	229	138	91
04079900	Mohniya	Mohniya	**187**	**96**	**91**
		Mohniya	187	96	91
04080000	Lalatori	Lalatori	**11**	**6**	**5**
		Lalatori	11	6	5
04080100	Hinotiya Pachori	Hinotiya Pachori	**400**	**211**	**189**
		Hinotiya Pachori	400	211	189
04080200	Paloha	Paloha	**700**	**385**	**315**
		Paloha	700	385	315
04080300	Dhandhiya	Dhandhiya	**447**	**237**	**210**
		Dhandhiya	447	237	210
04080400	Khanpur	Khanpur	**129**	**67**	**62**
		Khanpur	129	67	62
04080500	Berkhedi Jorawar	Berkhedi Jorawar	**467**	**238**	**229**
		Berkhedi Jorawar	467	238	229
04080600	Chandbad	Chandbad	**866**	**451**	**415**
		Chandbad	866	451	415
04080700	Barkhoa	Barkhoa	**486**	**265**	**221**
		Barkhua	486	265	221
04080800	Basiya	Basiya	**454**	**238**	**216**
		Basiya	454	238	216
04080900	Umarkhoh	Umarkhoh	**1,059**	**543**	**516**
		Umarkhoh	1,059	543	516
04081000	Bari	Bari	**21**	**10**	**11**
		Bari	21	10	11
04081100	Barri Kalan	Barri Kalan	**477**	**253**	**224**
		Barri Kalan	477	253	224
04081200	Khiriya Sukalrai	Khiriya Sukalrai	**357**	**195**	**162**
		Khiriya Sukalrai	357	195	162
04081300	Katangi	Katangi	**349**	**178**	**171**
		Katangi	349	178	171
04081400	Madiyabibi	Madiyabibi	**-**	**-**	**-**
04081500	Barri Khurd	Barri Khurd	**52**	**29**	**23**
		Barri Khurd	52	29	23
04081600	Sothiya	Sothiya	**63**	**33**	**30**
		Sothiya	63	33	30

ANNEXURE- X

HAMLETWISE TOTAL POPULATION OF VILLAGES - CENSUS 2001

State : Madhya Pradesh **District : Raisen**

Location Code Number	Name of Village	Village/Name of Hamlets	Persons	Males	Females
1	2	3	4	5	6
04081700	Pachipura	Pachipura	**219**	**118**	**101**
		Pachipura	219	118	101
04081800	Fatehpur	Fatehpur	**402**	**209**	**193**
		Fatehpur	402	209	193
04081900	Hapsili	Hapsili	**1,009**	**543**	**466**
		Hapsili	1,009	543	466
04082000	Uchera	Uchera	**9**	**5**	**4**
		Uchera	9	5	4
04082100	Salaiya	Salaiya	**761**	**409**	**352**
		Salaiya	761	409	352
04082200	Padajhir	Padajhir	**863**	**438**	**425**
		Padajhir	863	438	425
04082300	Parsora	Parsora	**415**	**227**	**188**
		Parsora	415	227	188
04082400	Pipaliya Barai	Pipaliya Barai	**340**	**188**	**152**
		Pipaliya Barai	340	188	152
04082500	Nain Bilas	Nain Bilas	**445**	**243**	**202**
		Nain Bilas	445	243	202
04082600	Rahatwas	Rahatwas	**471**	**264**	**207**
		Rahatwas	471	264	207
04082700	Sagoni Gosain	Sagoni Gosain	**646**	**365**	**281**
		Sagoni Gosain	646	365	281
04082800	Dhwaj	Dhwaj	**860**	**461**	**399**
		Dhwaj	860	461	399
04082900	Pipaliya Bakhatsingh	Pipaliya Bakhatsingh	**228**	**113**	**115**
		Pipaliya Bakhatsingh	228	113	115
04083000	Sahka	Sahka	**100**	**52**	**48**
		Sahka	100	52	48
04083100	Jamuniya Talluka Mahuakheda	Jamuniya Talluka Mahuakheda	**547**	**293**	**254**
		Jamuniya Talluka Mahu	547	293	254
04083200	Mahua Kheda Khurd	Mahua Kheda Khurd	**332**	**194**	**138**
		Mahua Kheda Khurd	332	194	138
04083300	Gonda Khoh	Gonda Khoh	**88**	**48**	**40**
		Gonda Khoh	88	48	40
04083400	Jhiriya Rani	Jhiriya Rani	**5**	**4**	**1**
		Jhiriya Rani	5	4	1
04083500	Khiriya Navalshah	Khiriya Navalshah	**359**	**194**	**165**
		Khiriya Navalshah	359	194	165
04083600	Bothua	Bothua	**-**	**-**	**-**
04083700	Karhola	Karhola	**569**	**306**	**263**
		Karhola	569	306	263

ANNEXURE- X

HAMLETWISE TOTAL POPULATION OF VILLAGES - CENSUS 2001

State : Madhya Pradesh **District : Raisen**

Location Code Number	Name of Village	Village/Name of Hamlets	Persons	Males	Females
1	2	3	4	5	6
04083800	Madkheda Tappa Sunhera	Madkheda Tappa Sunhera	**1,187**	**617**	**570**
		Madkheda Tappa Sunher	1,187	617	570
04083900	Bichhua	Bichhua	**429**	**263**	**166**
		Bichhua	429	263	166
04084000	Khireti	Khireti	**523**	**277**	**246**
		Khireti	523	277	246
04084100	Samasgarh	Samasgarh	**114**	**60**	**54**
		Samasgarh	114	60	54
04084200	Dholpur	Dholpur	**289**	**157**	**132**
		Dholpur	289	157	132
04084300	Kirangi	Kirangi	**232**	**119**	**113**
		Kirangi	232	119	113
04084400	Khamkheda Tappa	Khamkheda Tappa	**272**	**155**	**117**
		Khamkheda Tappa	272	155	117
04084500	Hinotiya Bamnai	Hinotiya Bamnai	**428**	**243**	**185**
		Hinotiya Bamnai	428	243	185
04084600	Mahua Kheda Kalan	Mahua Kheda Kalan	**1,078**	**579**	**499**
		Mahua Kheda Kalan	1,078	579	499
04084700	Mahgawan Tappa Sunhera	Mahgawan Tappa Sunhera	**838**	**439**	**399**
		Mahgawan Tappa Sunher	838	439	399
04084800	Jarua	Jarua	**262**	**147**	**115**
		Jarua	262	147	115
04084900	Tulsipar	Tulsipar	**1,628**	**876**	**752**
		Tulsipar	1,628	876	752
04085000	Pipaliya Pathak	Pipaliya Pathak	**372**	**195**	**177**
		Pipaliya Pathak	372	195	177
04085100	Chandpura	Chandpura	**1**	**1**	**-**
		Chandpura	1	1	-
04085200	Panari	Panari	**-**	**-**	**-**
04085300	Beerpur	Beerpur	**1,819**	**979**	**840**
		Beerpur	1,819	979	840
04085400	Bargawan Munzapta	Bargawan Munzapta	**1,304**	**714**	**590**
		Bargawan Munzapta	1,304	714	590
04085500	Bijora	Bijora	**546**	**284**	**262**
		Bijora	546	284	262
04085600	Itaiya	Itaiya	**-**	**-**	**-**
04085700	Lakhanpur	Lakhanpur	**347**	**188**	**159**
		Lakhanpur	347	188	159
04085800	Tinghara Sani	Tinghara Sani	**184**	**94**	**90**
		Tinghara Sani	184	94	90
04085900	Nayanagar	Nayanagar	**228**	**126**	**102**

ANNEXURE- X

HAMLETWISE TOTAL POPULATION OF VILLAGES - CENSUS 2001

State : Madhya Pradesh **District : Raisen**

Location Code Number	Name of Village	Village/Name of Hamlets	Persons	Males	Females
1	2	3	4	5	6
		Nayanagar	228	126	102
04086000	Bhojpur	Bhojpur	**169**	**94**	**75**
		Bhojpur	169	94	75
04086100	Mudiyachampat	Mudiyachampat	**338**	**177**	**161**
		Mudiyachampat	338	177	161
04086200	Mansadehi	Mansadehi	**963**	**542**	**421**
		Baradehi	963	542	421
04086300	Suja	Suja	-	-	-
04086400	Jamaniya Jamshah	Jamaniya Jamshah	**437**	**219**	**218**
		Jamaniya Jamshah	437	219	218
04086500	Pipaliya Talluka Choka	Pipaliya Talluka Choka	**329**	**180**	**149**
		Pipaliya Talluka Chok	329	180	149
04086600	Jhirpani	Jhirpani	**397**	**222**	**175**
		Jhirpani	397	222	175
04086700	Markhandi	Markhandi	**1,025**	**579**	**446**
		Markhandi	1,025	579	446
04086800	Dobi	Dobi	-	-	-
04086900	Mehgawan Talluka Choka	Mehgawan Talluka Choka	-	-	-
04087000	Modakpur	Modakpur	**465**	**240**	**225**
		Modakpur	465	240	225
04087100	Narendrapur	Narendrapur	-	-	-
04087200	Chainpura Ta. Choka	Chainpura Ta. Choka	-	-	-
04087300	Bankori	Bankori	**388**	**221**	**167**
		Bankori	388	221	167
04087400	Bhainsa	Bhainsa	**721**	**395**	**326**
		Bhainsa	721	395	326
04087500	Ghoghari	Ghoghari	**538**	**295**	**243**
		Ghoghari	538	295	243
04087600	Madni	Madni	**312**	**175**	**137**
		Madni	312	175	137
04087700	Tinsua	Tinsua	**494**	**270**	**224**
		Tinsua	494	270	224
04087800	Kakarua Anchharam	Kakarua Anchharam	-	-	-
04087900	Kunda	Kunda	**785**	**427**	**358**
		Kunda	785	427	358
04088000	Choka Bakhatsingh	Choka Bakhatsingh	**142**	**78**	**64**
		Choka Bakhatsingh	142	78	64
04088100	Mahua Kheda Singhai	Mahua Kheda Singhai	-	-	-
04088200	Barha	Barha	**390**	**220**	**170**
		Barha	390	220	170
04088300	Majhgawa Sani	Majhgawa Sani	**386**	**221**	**165**

ANNEXURE- X

HAMLETWISE TOTAL POPULATION OF VILLAGES - CENSUS 2001

State : Madhya Pradesh **District : Raisen**

Location Code Number	Name of Village	Village/Name of Hamlets	Persons	Males	Females
1	2	3	4	5	6
		Majhgawa Sani	386	221	165
04088400	Kenkda	Kenkda	-	-	-
04088500	Chouka Beragi	Chouka Beragi	**3**	**1**	**2**
		Chouka Beragi	3	1	2
04088600	Gorkha	Gorkha	**436**	**235**	**201**
		Gorkha	436	235	201
04088700	Lawapani	Lawapani	-	-	-
04088800	Maddeora	Maddeora	**129**	**75**	**54**
		Maddeora	129	75	54
04088900	Khiriya Ta Papda	Khiriya Ta Papda	**108**	**59**	**49**
		Khiriya Ta Padariya	108	59	49
04089000	Padariya Rajadhar	Padariya Rajadhar	**670**	**368**	**302**
		Padariya Rajadhar	670	368	302
04089100	Rampura	Rampura	**424**	**226**	**198**
		Rampura	424	226	198
04089200	Kakrua Gulab	Kakrua Gulab	**310**	**172**	**138**
		Kakrua Gulab	310	172	138
04089300	Sakarda	Sakarda	**293**	**166**	**127**
		Sakarda	293	166	127
04089400	Deori	Deori	**198**	**104**	**94**
		Deori	198	104	94
04089500	Umarhari Ta.Papda	Umarhari Ta.Papda	**150**	**79**	**71**
		Umarhari Ta.Papda	150	79	71
04089600	Kanjela	Kanjela	**326**	**177**	**149**
		Kanjela	326	177	149
04089700	Mawai	Mawai	**817**	**443**	**374**
		Mabai	817	443	374
04089800	Nagjhirl	Nagjhirl	**521**	**265**	**256**
		Nagjhirl	521	265	256
04089900	Kishangarh	Kishangarh	**26**	**14**	**12**
		Kishangarh	26	14	12
04090000	Padariya Sitaram	Padariya Sitaram	**301**	**166**	**135**
		Padariya Sitaram	301	166	135
04090100	Papda	Papda	**357**	**202**	**155**
		Papda	357	202	155
04090200	Bareli	Bareli	**125**	**75**	**50**
		Bareli	125	75	50
04090300	Dhilwar	Dhilwar	**665**	**338**	**327**
		Dhilwar	665	338	327
04090400	Anghori	Anghori	-	-	-
04090500	Tekapur Khurd	Tekapur Khurd	**746**	**383**	**363**

ANNEXURE- X

HAMLETWISE TOTAL POPULATION OF VILLAGES - CENSUS 2001

State : Madhya Pradesh **District : Raisen**

Location Code Number	Name of Village	Village/Name of Hamlets	Persons	Males	Females
1	2	3	4	5	6
		Tekapur Khurd	746	383	363
04090600	Suneti	Suneti	**894**	**476**	**418**
		Suneti	894	476	418
04090700	Ghana Khurd	Ghana Khurd	**326**	**177**	**149**
		Ghana Khurd	326	177	149
04090800	Amouli	Amouli	**197**	**103**	**94**
		Amouli	197	103	94
04090900	Dehgawan	Dehgawan	**433**	**236**	**197**
		Dehgawan	433	236	197
04091000	Ratanhari	Ratanhari	**705**	**402**	**303**
		Ratanhari	705	402	303
04091100	Padariya Khurd	Padariya Khurd	**178**	**94**	**84**
		Padariya Khurd	178	94	84
04091200	Bichhuwa Jagir	Bichhuwa Jagir	**467**	**251**	**216**
		Bichhuwa Jagir	467	251	216
04091300	Sajkheda	Sajkheda	**218**	**122**	**96**
		Sajkheda	218	122	96
04091400	Beelkheda Jagir	Beelkheda Jagir	**462**	**253**	**209**
		Beelkheda Jagir	462	253	209
04091500	Boriya Jagir	Boriya Jagir	**269**	**156**	**113**
		Boriya	269	156	113
04091600	Kheri Ta Padariya	Kheri Ta Padariya	**300**	**157**	**143**
		Kheri Ta Padariya	300	157	143
04091700	Madhiya Gusain	Madhiya Gusain	**342**	**181**	**161**
		Madiya Gusain	342	181	161
04091800	Jasrathi	Jasrathi	**715**	**379**	**336**
		Jasrathi	715	379	336
04091900	Anwariya	Anwariya	**196**	**99**	**97**
		Anwariya	196	99	97
04092000	Ghana Kalan	Ghana Kalan	**697**	**362**	**335**
		Ghana Kalan	697	362	335
04092100	Bersala Jagir	Bersala Jagir	**380**	**213**	**167**
		Bersala Jagir	380	213	167
04092200	Sultanganj	Sultanganj	**2,069**	**1,104**	**965**
		Sultanganj	2,069	1,104	965
04092300	Keshlon Ta Padariya	Keshlon Ta Padariya	**525**	**285**	**240**
		Keshlon Ta Padariya	525	285	240
04092400	Udka	Udka	**985**	**539**	**446**
		Udka	985	539	446
04092500	Markheda Gulab	Markheda Gulab	**870**	**451**	**419**
		Markheda Gulab	870	451	419

ANNEXURE- X

HAMLETWISE TOTAL POPULATION OF VILLAGES - CENSUS 2001

State : Madhya Pradesh **District : Raisen**

Location Code Number	Name of Village	Village/Name of Hamlets	Persons	Males	Females
1	2	3	4	5	6
04092600	Tekapar Kalan	Tekapar Kalan	**547**	**307**	**240**
		Tekapur Kalan	547	307	240
04092700	Berkhedi Rajaram	Berkhedi Rajaram	**372**	**211**	**161**
		Berkhedi Rajaram	372	211	161
04092800	Jamuniya Ta.Padariya	Jamuniya Ta.Padariya	**185**	**100**	**85**
		Jamuniya Ta.Padariya	185	100	85
04092900	Pipaliya Bicholi	Pipaliya Bicholi	**840**	**475**	**365**
		Pipaliya Bicholi	840	475	365
04093000	Tinghara Munzapta	Tinghara Munzapta	**-**	**-**	**-**
04093100	Majgawan Munzapta	Majgawan Munzapta	**47**	**21**	**26**
		Majgawan Munzapta	47	21	26
04093200	Bamhori Titor	Bamhori Titor	**563**	**286**	**277**
		Bamhori Titor	563	286	277
04093300	Mehandi	Mehandi	**185**	**97**	**88**
		Mehandi	185	97	88
04093400	Khajuriya Gusain	Khajuriya Gusain	**311**	**170**	**141**
		Khajuriya Gusain	311	170	141
04093500	Tekapar Munzapta	Tekapar Munzapta	**199**	**110**	**89**
		Tekapur Munzapta	199	110	89
04093600	Khamariya Ta Naigariya	Khamariya Ta Naigariya	**325**	**172**	**153**
		Khamariya Ta Naigariy	325	172	153
04093700	Rehma	Rehma	**538**	**307**	**231**
		Rehma	538	307	231
04093800	Patna Munzapta	Patna Munzapta	**-**	**-**	**-**
04093900	Sohanpur	Sohanpur	**289**	**166**	**123**
		Sohanpur	289	166	123
04094000	Kerpani	Kerpani	**374**	**206**	**168**
		Kerpani	374	206	168
04094100	Nayagaon	Nayagaon	**192**	**120**	**72**
		Nayagaon	192	120	72
04094200	Khamkheda	Khamkheda	**582**	**324**	**258**
		Khamkheda	582	324	258
04094300	Chargawan	Chargawan	**262**	**146**	**116**
		Chargawan	262	146	116
04094400	Moiya	Moiya	**603**	**310**	**293**
		Mohiya	603	310	293
04094500	Gorakhpur	Gorakhpur	**381**	**208**	**173**
		Gorakhpur	381	208	173
04094600	Mehgawan Ta Kothikho	Mehgawan Ta Kothikho	**-**	**-**	**-**
04094700	Gundrai	Gundrai	**147**	**75**	**72**
		Gundrai	147	75	72

ANNEXURE- X

HAMLETWISE TOTAL POPULATION OF VILLAGES - CENSUS 2001

State : Madhya Pradesh **District : Raisen**

Location Code Number	Name of Village	Village/Name of Hamlets	Persons	Males	Females
1	2	3	4	5	6
04094800	Jhamra	Jhamra	**92**	**53**	**39**
		Jhamra	92	53	39
04094900	Tikari	Tikari	**178**	**97**	**81**
		Tikari	178	97	81
04095000	Jamuniya Ta.Kothikho	Jamuniya Ta.Kothikho	**429**	**226**	**203**
		Jamuniya Ta.Kothikho	429	226	203
04095100	Narayanpur	Narayanpur	**693**	**365**	**328**
		Narayanpur	693	365	328
04095200	Bamhori (Ta Kothikho)	Bamhori (Ta Kothikho)	**295**	**164**	**131**
		Bamhori (Ta Kothikho)	295	164	131
04095300	Tekapar Ta.Kothikho	Tekapar Ta.Kothikho	**768**	**414**	**354**
		Tekapur Ta.Kothikho	768	414	354
04095400	Sunwaha	Sunwaha	**1,409**	**747**	**662**
		Sunwaha	1,409	747	662
04095500	Kothikho	Kothikho	**1,052**	**563**	**489**
		Kothikho	1,052	563	489
04095600	Chainpura Munzapta	Chainpura Munzapta	**195**	**103**	**92**
		Chainpura Munzapta	195	103	92
04095700	Pandarbhata	Pandarbhata	**986**	**537**	**449**
		Pandarbhata	986	537	449
04095800	Chandoda	Chandoda	**166**	**81**	**85**
		Chandoda	166	81	85
04095900	Gopai	Gopai	**184**	**104**	**80**
		Gopai	184	104	80
04096000	Jamuniya Pipaliya	Jamuniya Pipaliya	**590**	**342**	**248**
		Jamuniya Pipaliya	590	342	248
04096100	Gulwada	Gulwada	**1,302**	**706**	**596**
		Gulwada	1,302	706	596
04096200	Saikheda	Saikheda	**-**	**-**	**-**
04096300	Masoor Bawli	Masoor Bawli	**-**	**-**	**-**
04096400	Naigadhiya	Naigadhiya	**1,141**	**591**	**550**
		Naigarhiya	1,141	591	550
04096500	Deolapur Munzapta	Deolapur Munzapta	**140**	**66**	**74**
		Deolapur	140	66	74
04096600	Keshlon Ta.Naigadiya	Keshlon Ta.Naigadiya	**159**	**90**	**69**
		Keshlon Ta.Naigarhiya	159	90	69
04096700	Dungariya	Dungariya	**576**	**329**	**247**
		Dungariya	576	329	247
04096800	Sihora Jagir	Sihora Jagir	**424**	**227**	**197**
		Sihora Jagir	424	227	197
04096900	Khamariya Kalan	Khamariya Kalan	**414**	**222**	**192**

ANNEXURE- X

HAMLETWISE TOTAL POPULATION OF VILLAGES - CENSUS 2001

State : Madhya Pradesh **District : Raisen**

Location Code Number	Name of Village	Village/Name of Hamlets	Persons	Males	Females
1	2	3	4	5	6
		Khamariya Kalan	414	222	192
04097000	Badhiya	Badhiya	-	-	-
04097100	Shahpur Sultanpur	Shahpur Sultanpur	**1,025**	**532**	**493**
		Shahpur Sultanpur	1,025	532	493
04097200	Umarhari Ta.Silwani	Umarhari Ta.Silwani	**1,076**	**588**	**488**
		Umarhari Ta.Silwani	1,076	588	488
04097300	Pipniya Jagir	Pipniya Jagir	**461**	**244**	**217**
		PIpaliya Jagir	461	244	217
04097400	Vagpura	Vagpura	-	-	-
04097500	Rusïttampur	Rusïttampur	-	-	-
04097600	Polaha	Polaha	**1,747**	**935**	**812**
		Polaha	1,747	935	812
04097700	Dhankhedi	Dhankhedi	**157**	**84**	**73**
		Dhankhedi	157	84	73
04097800	Guradiya	Guradiya	**581**	**292**	**289**
		Guradiya	334	166	168
		Sukhi Kumadi	247	126	121
04097900	Samnapur Khurd	Samnapur Khurd	**416**	**209**	**207**
		Samnapur Khurd	416	209	207
04098000	Nador	Nador	**850**	**432**	**418**
		Nandor	850	432	418
04098100	Barkheda Setu	Barkheda Setu	**892**	**472**	**420**
		Barkheda Setu	219	116	103
		Nasarkheda	217	117	100
		Johariya	195	109	86
		Bakhariya	261	130	131
04098200	Tumda Kheda	Tumda Kheda	**581**	**286**	**295**
		Tumda Kheda	441	210	231
		Mehar manga	140	76	64
04098300	Thikari	Thikari	**170**	**84**	**86**
		Thikari	170	84	86
04098400	Dahod	Dahod	**2,864**	**1,507**	**1,357**
		Dahod	2,735	1,445	1,290
		Nishankheda	129	62	67
04098500	Sirari	Sirari	-	-	-
04098600	Kumdi Bithori	Kumdi Bithori	**1,103**	**577**	**526**
		Kumdi Bithori	821	429	392
		Hirapur	282	148	134
04098700	Padoniya	Padoniya	**769**	**404**	**365**
		Padoniya	561	292	269
		Nai padoniya	193	106	87

ANNEXURE- X

HAMLETWISE TOTAL POPULATION OF VILLAGES - CENSUS 2001

State : Madhya Pradesh **District : Raisen**

Location Code Number	Name of Village	Village/Name of Hamlets	Persons	Males	Females
1	2	3	4	5	6
		Mahuakhedi	15	6	9
04098800	Hameeri	Hameeri	**117**	**70**	**47**
		Hameeri	117	70	47
04098900	Itaya Khurd	Itaya Khurd	**284**	**158**	**126**
		Itaya Khurd	284	158	126
04099000	Mundla	Mundla	**244**	**134**	**110**
		Mundla	244	134	110
04099100	Bamuliya Pawar	Bamuliya Pawar	**346**	**182**	**164**
		Bamuliya Pawar	346	182	164
04099200	Khejdi	Khejdi	**-**	**-**	**-**
04099300	Pipliya Gajju	Pipliya Gajju	**1,461**	**786**	**675**
		Pipliya Gajju	1,461	786	675
04099400	Sarakiya	Sarakiya	**2,045**	**1,152**	**893**
		Sarakiya	2,045	1,152	893
04099500	Bersiya	Bersiya	**581**	**301**	**280**
		Bersiya	581	301	280
04099600	Shobhapur	Shobhapur	**47**	**26**	**21**
		Shobhapur	47	26	21
04099700	Simrai	Simrai	**1,460**	**768**	**692**
		Simrai	1,460	768	692
04099800	Itaya Kalan	Itaya Kalan	**651**	**343**	**308**
		Itaya Kalan	651	343	308
04099900	Khamkheda	Khamkheda	**281**	**148**	**133**
		Khamkheda	281	148	133
04100000	Nayapura Mewati	Nayapura Mewati	**870**	**439**	**431**
		Nayapura Mewati	870	439	431
04100100	Jhalar Kalan	Jhalar Kalan	**403**	**211**	**192**
		Jhalar Kalan	403	211	192
04100200	Noorganj	Noorganj	**2,459**	**1,316**	**1,143**
		Noorganj	2,459	1,316	1,143
04100300	Semra	Semra	**99**	**49**	**50**
		Semra	99	49	50
04100400	Nanakhedi	Nanakhedi	**800**	**434**	**366**
		Nanakhedi	800	434	366
04100500	Mandkansiya	Mandkansiya	**531**	**288**	**243**
		Mandkansiya	531	288	243
04100600	Premtalab	Premtalab	**1,022**	**525**	**497**
		Premtalab	1,022	525	497
04100700	Harrai	Harrai	**1,096**	**564**	**532**
		Harrai	746	389	357
		Nandora	350	175	175

ANNEXURE- X

HAMLETWISE TOTAL POPULATION OF VILLAGES - CENSUS 2001

State : Madhya Pradesh **District : Raisen**

Location Code Number	Name of Village	Village/Name of Hamlets	Persons	Males	Females
1	2	3	4	5	6
04100800	Dhabla	Dhabla	**158**	**90**	**68**
		Dhabla	158	90	68
04100900	Kumhariya	Kumhariya	**184**	**95**	**89**
		Kumhariya	184	95	89
04101000	Jabra Malkhar	Jabra Malkhar	**1,477**	**744**	**733**
		Jabra Malkhar	1,477	744	733
04101100	Bawadiya Gondi	Bawadiya Gondi	**217**	**116**	**101**
		Bawadiya Gondi	217	116	101
04101200	Imaliya Gondi	Imaliya Gondi	**403**	**194**	**209**
		Imaliya Gondi	403	194	209
04101300	Pathar Kansiya	Pathar Kansiya	**314**	**167**	**147**
		Pathar Kansiya	314	167	147
04101400	Malikhedi	Malikhedi	**4**	**4**	**-**
		Malikhedi	4	4	-
04101500	Diwatiya	Diwatiya	**3,299**	**1,687**	**1,612**
		Diwatiya	2,877	1,479	1,398
		Riwadiya	422	208	214
04101600	Tigariya	Tigariya	**639**	**351**	**288**
		Tigariya	494	271	223
		Gopalpur	113	65	48
		Chhechhara	32	15	17
04101700	Koka Khoh	Koka Khoh	**-**	**-**	**-**
04101800	Nasipur	Nasipur	**271**	**137**	**134**
		Nasipur	251	127	124
		Bailpardi tappa	20	10	10
04101900	Bhoot Palasi	Bhoot Palasi	**273**	**143**	**130**
		Bhoot Palasi	273	143	130
04102000	Bamnai	Bamnai	**540**	**285**	**255**
		Bamnai	388	206	182
		Karmai	152	79	73
04102100	Goutampur	Goutampur	**3,030**	**1,591**	**1,439**
		Goutampur colony	2,418	1,285	1,133
		Jodra	321	158	163
		Colony	291	148	143
04102200	Kesalwada	Kesalwada	**132**	**69**	**63**
		Kesalwada	132	69	63
04102300	Tamot	Tamot	**4,010**	**2,095**	**1,915**
		Tamot	3,133	1,643	1,490
		Sindhi camp	730	372	358
		Sarrai	147	80	67
04102400	Beel Khedi	Beel Khedi	**579**	**304**	**275**

ANNEXURE- X

HAMLETWISE TOTAL POPULATION OF VILLAGES - CENSUS 2001

State : Madhya Pradesh **District : Raisen**

Location Code Number	Name of Village	Village/Name of Hamlets	Persons	Males	Females
1	2	3	4	5	6
		Beel Khedi	579	304	275
04102500	Jaithar	Jaithar	**242**	**130**	**112**
		Jaithar	242	130	112
04102600	Bhounrasa	Bhounrasa	**101**	**51**	**50**
		Bhounrasa	101	51	50
04102700	Barkheda	Barkheda	**1,606**	**827**	**779**
		Barkheda	1,606	827	779
04102800	Kherichouka	Kherichouka	**175**	**96**	**79**
		Kherichouka	175	96	79
04102900	Piplani Kalan	Piplani Kalan	**-**	**-**	**-**
04103000	Borda	Borda	**244**	**127**	**117**
		Borda	244	127	117
04103100	Bineka	Bineka	**595**	**332**	**263**
		Bineka	595	332	263
04103200	Karmoda	Karmoda	**1,400**	**726**	**674**
		Karmoda	1,294	671	623
		Dhuhaghata	106	55	51
04103300	Bhaiyapur	Bhaiyapur	**363**	**187**	**176**
		Bhaiyapur	363	187	176
04103400	Amchha Khurd	Amchha Khurd	**32**	**18**	**14**
		Amchha Khurd	32	18	14
04103500	Amchha Kalan	Amchha Kalan	**377**	**212**	**165**
		Amchha Kalan	377	212	165
04103600	Banskuwar	Banskuwar	**393**	**206**	**187**
		Banskuwar	167	85	82
		Akalpur	226	121	105
04103700	Bhanpura	Bhanpura	**63**	**36**	**27**
		Bhanpura	63	36	27
04103800	Tajpura	Tajpura	**420**	**221**	**199**
		Tajpura	317	167	150
		Mahuakhedi	103	54	49
04103900	Ikalwada	Ikalwada	**238**	**131**	**107**
		Ikalwada	238	131	107
04104000	Bamuliya Dakhali	Bamuliya Dakhali	**11**	**7**	**4**
		Bamuliya Dakhali	11	7	4
04104100	Udaipur	Udaipur	**228**	**115**	**113**
		Udaipur	228	115	113
04104200	Ghana	Ghana	**222**	**116**	**106**
		Ghana	222	116	106
04104300	Jhalar Khurd	Jhalar Khurd	**15**	**6**	**9**
		Jhalar Khurd	15	6	9

ANNEXURE- X

HAMLETWISE TOTAL POPULATION OF VILLAGES - CENSUS 2001

State : Madhya Pradesh **District : Raisen**

Location Code Number	Name of Village	Village/Name of Hamlets	Persons	Males	Females
1	2	3	4	5	6
04104400	Singpur	Singpur	**264**	**140**	**124**
		Singpur	264	140	124
04104500	Rajukhedi	Rajukhedi	**25**	**11**	**14**
		Rajukhedi	25	11	14
04104600	Kheri Tappa Ankalpur	Kheri Tappa Ankalpur	**384**	**182**	**202**
		Kheri Tappa Ankalpur	384	182	202
04104700	Piplani Khurd	Piplani Khurd	**385**	**198**	**187**
		Piplani Khurd	385	198	187
04104800	Bansgahan	Bansgahan	**290**	**148**	**142**
		Bansgahan	290	148	142
04104900	Karitalai	Karitalai	**264**	**142**	**122**
		Karitalai	264	142	122
04105000	Kumadi	Kumadi	**418**	**236**	**182**
		Kumadi	418	236	182
04105100	Muhasa	Muhasa	**73**	**39**	**34**
		Mohasa	73	39	34
04105200	Bhamli	Bhamli	**106**	**56**	**50**
		Bhamli	106	56	50
04105300	Ahamadpur	Ahamadpur	**347**	**164**	**183**
		Ahamadpur	347	164	183
04105400	Goharganj	Goharganj	**4,313**	**2,192**	**2,121**
		Goharganj	4,313	2,192	2,121
04105500	Amoda	Amoda	**1,660**	**842**	**818**
		Amoda	1,660	842	818
04105600	Nayapura Sodarpur	Nayapura Sodarpur	**1,057**	**582**	**475**
		Nayapura Sodarpur	1,057	582	475
04105700	Gutwara	Gutwara	**-**	**-**	**-**
04105800	Baijalpur	Baijalpur	**408**	**216**	**192**
		Baijalpur	408	216	192
04105900	Dangarwara	Dangarwara	**723**	**383**	**340**
		Dangarwara	723	383	340
04106000	Singaldeep	Singaldeep	**488**	**275**	**213**
		Singaldeep	488	275	213
04106100	Intkhedi	Intkhedi	**564**	**301**	**263**
		Intkhedi	564	301	263
04106200	Daudpur	Daudpur	**462**	**236**	**226**
		Daudpur	462	236	226
04106300	Genhu Kheda	Genhu Kheda	**465**	**237**	**228**
		Genhu Kheda	465	237	228
04106400	Magarpunchh	Magarpunchh	**617**	**312**	**305**
		Magarpunchh	617	312	305

ANNEXURE- X

HAMLETWISE TOTAL POPULATION OF VILLAGES - CENSUS 2001

State : Madhya Pradesh **District : Raisen**

Location Code Number	Name of Village	Village/Name of Hamlets	Persons	Males	Females
1	2	3	4	5	6
04106500	Parkhedi	Parkhedi	**435**	**230**	**205**
		Parkhedi	435	230	205
04106600	Aankhkhedi	Aankhkhedi	**233**	**115**	**118**
		Aankhkhedi	233	115	118
04106700	Beela Khedi	Beela Khedi	**266**	**136**	**130**
		Beela Khedi	266	136	130
04106800	Ashapuri	Ashapuri	**1,754**	**914**	**840**
		Ashapuri	1,754	914	840
04106900	Murhari	Murhari	**2,022**	**1,074**	**948**
		Murhari	1,630	855	775
		Chopra	392	219	173
04107000	Ambai	Ambai	**846**	**447**	**399**
		Ambai	846	447	399
04107100	Rojda Bajyaft	Rojda Bajyaft	**337**	**181**	**156**
		Rojda Bajyaft	337	181	156
04107200	Padrai	Padrai	**175**	**84**	**91**
		Padrai	175	84	91
04107300	Salkani	Salkani	**887**	**462**	**425**
		Salkani	887	462	425
04107400	Khasrod	Khasrod	**465**	**233**	**232**
		Khasrod	465	233	232
04107500	Dantkheda	Dantkheda	**626**	**302**	**324**
		Dantkheda	626	302	324
04107600	Hajli	Hajli	**562**	**292**	**270**
		Hajli	562	292	270
04107700	Kodiya	Kodiya	**-**	**-**	**-**
04107800	Bhojpur	Bhojpur	**652**	**346**	**306**
		Bhojpur	652	346	306
04107900	Dehri Neemkheda	Dehri Neemkheda	**828**	**446**	**382**
		Dehri Neemkheda	828	446	382
04108000	Resalpur	Resalpur	**120**	**66**	**54**
		Resalpur	120	66	54
04108100	Jamuniya Bazyaft	Jamuniya Bazyaft	**53**	**23**	**30**
		Jamuniya Bazyaft	53	23	30
04108200	Pipaliya Korka	Pipaliya Korka	**698**	**351**	**347**
		Pipaliya Lorka	698	351	347
04108300	Khanpura	Khanpura	**504**	**272**	**232**
		Khanpura	504	272	232
04108400	Moijpura	Moijpura	**42**	**25**	**17**
		Moijpura	42	25	17
04108500	Satlapur	Satlapur	**7,593**	**4,150**	**3,443**

ANNEXURE- X

HAMLETWISE TOTAL POPULATION OF VILLAGES - CENSUS 2001

State : Madhya Pradesh **District : Raisen**

Location Code Number	Name of Village	Village/Name of Hamlets	Persons	Males	Females
1	2	3	4	5	6
		Satlapur	7,284	3,987	3,297
		Jhugi tola	309	163	146
04108600	Tilakhedi	Tilakhedi	**387**	**199**	**188**
		Tilakhedi	387	199	188
04108700	Kiratnagar	Kiratnagar	**818**	**434**	**384**
		Kiratnagar	652	348	304
		Nayapura tola	166	86	80
04108800	Kanora	Kanora	**439**	**227**	**212**
		Kanora	439	227	212
04108900	Rasuliya	Rasuliya	**375**	**204**	**171**
		Rasuliya	161	84	77
		Rasuliya Pathar	214	120	94
04109000	Gokla Kundi	Gokla Kundi	**222**	**129**	**93**
		Gokla Kundi	222	129	93
04109100	Mendua	Mendua	**722**	**384**	**338**
		Mendua	722	384	338
04109200	Rojda Chak	Rojda Chak	**324**	**180**	**144**
		Rojda Chak	129	75	54
		Rojda Chak colony	195	105	90
04109300	Hinotiya	Hinotiya	**772**	**573**	**199**
		Hinotiya	772	573	199
04109400	Garru Khedi	Garru Khedi	**56**	**32**	**24**
		Garru Khedi	56	32	24
04109500	Thana	Thana	**1,052**	**574**	**478**
		Thana	837	453	384
		Thana Pathar	215	121	94
04109600	Tarawali	Tarawali	**534**	**277**	**257**
		Tarawali	534	277	257
04109700	Pipaliya Dhakad	Pipaliya Dhakad	**311**	**165**	**146**
		Pipaliya Dhakad	311	165	146
04109800	Chainiya Khedi	Chainiya Khedi	**150**	**79**	**71**
		Chainiya Khedi	150	79	71
04109900	Hameedkhedi	Hameedkhedi	**43**	**22**	**21**
		Hameedkhedi	43	22	21
04110000	Guradi	Guradi	**33**	**17**	**16**
		Guradi	33	17	16
04110100	Siyakundal	Siyakundal	**541**	**297**	**244**
		Siyakundal	402	219	183
		Awas ypjna	139	78	61
04110200	Mundala Bazyaft	Mundala Bazyaft	**438**	**234**	**204**
		Mundala Bazyaft	438	234	204

ANNEXURE- X

HAMLETWISE TOTAL POPULATION OF VILLAGES - CENSUS 2001

State : Madhya Pradesh **District : Raisen**

Location Code Number	Name of Village	Village/Name of Hamlets	Persons	Males	Females
1	2	3	4	5	6
04110300	Ghat Khedi	Ghat Khedi	**260**	**139**	**121**
		Ghat Khedi	260	139	121
04110400	Dewalkhedi	Dewalkhedi	**27**	**14**	**13**
		Dewalkhedi	27	14	13
04110500	Bamuliyadangi	Bamuliyadangi	**312**	**175**	**137**
		Bamuliyadangi	312	175	137
04110600	Umraoganj	Umraoganj	**1,234**	**652**	**582**
		Umraoganj	1,234	652	582
04110700	Kalakheda	Kalakheda	**14**	**8**	**6**
		Kalakheda	11	7	4
		kanchanpura	3	1	2
04110800	Khukariya	Khukariya	**484**	**263**	**221**
		Khukariya	484	263	221
04110900	Kumdi Bazyaft	Kumdi Bazyaft	**-**	**-**	**-**
04111000	Chiroliya	Chiroliya	**572**	**320**	**252**
		Chiroliya	572	320	252
04111100	Muneergarh	Muneergarh	**285**	**153**	**132**
		Muneergarh	285	153	132
04111200	Hatiya Kheda	Hatiya Kheda	**294**	**152**	**142**
		Hatiya Kheda	294	152	142
04111300	Chiklod Khurd	Chiklod Khurd	**1,102**	**592**	**510**
		Chiklod Khurd	1,102	592	510
04111400	Gudawal	Gudawal	**1,027**	**536**	**491**
		Gudawal	750	376	374
		Devipura	277	160	117
04111500	Chhatarpura	Chhatarpura	**720**	**400**	**320**
		Chhatarpura	400	225	175
		Bhagwanpura	320	175	145
04111600	Bhainsaya	Bhainsaya	**113**	**70**	**43**
		Bhainsaya	113	70	43
04111700	Makodiya	Makodiya	**998**	**523**	**475**
		Makodiya	998	523	475
04111800	Begampura	Begampura	**881**	**479**	**402**
		Begampura	881	479	402
04111900	Chandla Khedi	Chandla Khedi	**291**	**151**	**140**
		Chandla Khedi	291	151	140
04112000	Rajmau	Rajmau	**382**	**201**	**181**
		Rajmau	272	139	133
		Machpera	110	62	48
04112100	Chormau	Chormau	**226**	**112**	**114**
		Chormau	226	112	114

ANNEXURE- X

HAMLETWISE TOTAL POPULATION OF VILLAGES - CENSUS 2001

State : Madhya Pradesh **District : Raisen**

Location Code Number	Name of Village	Village/Name of Hamlets	Persons	Males	Females
1	2	3	4	5	6
04112200	Ladli	Ladli	**304**	**152**	**152**
		Ladli	304	152	152
04112300	Dhandhar	Dhandhar	**635**	**354**	**281**
		Dhandhar	369	200	169
		Punchhi	266	154	112
04112400	Pahad Khedi	Pahad Khedi	**293**	**149**	**144**
		Pahad Khedi	293	149	144
04112500	Karhoda	Karhoda	**653**	**365**	**288**
		Karhoda	653	365	288
04112600	Haripura	Haripura	**105**	**51**	**54**
		Haripura	105	51	54
04112700	Chamariya Khamariya	Chamariya Khamariya	**472**	**242**	**230**
		Chamariya Khamariya	472	242	230
04112800	Ajwain	Ajwain	**290**	**145**	**145**
		Ajwain	290	145	145
04112900	Gailpur	Gailpur	**363**	**182**	**181**
		Gailpur	363	182	181
04113000	Simroda	Simroda	**440**	**226**	**214**
		Simroda	440	226	214
04113100	Chiklod Kalan	Chiklod Kalan	**2,628**	**1,376**	**1,252**
		Chiklod Kalan	1,607	845	762
		Kothi	749	382	367
		Ghati	272	149	123
04113200	Nagri	Nagri	**278**	**151**	**127**
		Nagri	278	151	127
04113300	Amarthon	Amarthon	**637**	**345**	**292**
		Amarthon	555	300	255
		Patartola	82	45	37
04113400	Dadrod	Dadrod	**472**	**252**	**220**
		Dadrod	472	252	220
04113500	Imaliya Singpur	Imaliya Singpur	**537**	**300**	**237**
		Imaliya Singpur	537	300	237
04113600	Shahbad Tilendi	Shahbad Tilendi	**806**	**411**	**395**
		Shahbad Tilendi	806	411	395
04113700	Ramkhedi	Ramkhedi	**138**	**82**	**56**
		Ramkhedi	138	82	56
04113800	Jhagar	Jhagar	**195**	**108**	**87**
		Jhagar	195	108	87
04113900	Barbatpur	Barbatpur	**660**	**357**	**303**
		Barbatpur	660	357	303
04114000	Bhuri Tekri	Bhuri Tekri	**45**	**20**	**25**

ANNEXURE- X

HAMLETWISE TOTAL POPULATION OF VILLAGES - CENSUS 2001

State : Madhya Pradesh **District : Raisen**

Location Code Number	Name of Village	Village/Name of Hamlets	Persons	Males	Females
1	2	3	4	5	6
		Bhuri Tekri	45	20	25
04114100	Sontar	Sontar	**812**	**412**	**400**
		Sonthar	382	197	185
		Aadivasi socity	430	215	215
04114200	Kamton Kansiya	Kamton Kansiya	**1,414**	**704**	**710**
		Kamton Kansiya	144	74	70
		Bhilalatola	76	36	40
		306 tola	147	73	74
		BhairaSingh Tola	38	17	21
		Deratola	308	149	159
		Kansiya	313	161	152
		Maholitola	127	60	67
		Kanchanpur	261	134	127
04114300	Pipaliya Viran	Pipaliya Viran	**69**	**36**	**33**
		Pipaliya Viran	69	36	33
04114400	Khoha	Khoha	**282**	**137**	**145**
		Khoha	109	57	52
		Gagacer	173	80	93
04114500	Bordha	Bordha	**5**	**3**	**2**
		Bordha	5	3	2
04114600	Dhamdhusar	Dhamdhusar	**918**	**484**	**434**
		Dhamdhusar	871	462	409
		Bhadodatola	47	22	25
04114700	Badbai	Badbai	**981**	**525**	**456**
		Badbai	886	479	407
		Gorakhpur	95	46	49
04114800	Chapla Sir	Chapla Sir	**533**	**290**	**243**
		Chapla Sir	533	290	243
04114900	Beejor	Beejor	**348**	**188**	**160**
		Beejor	348	188	160
04115000	Jamuniya Viran	Jamuniya Viran	**416**	**257**	**159**
		Jamuniya	284	180	104
		Bhilalatola	132	77	55
04115100	Kheri Tappa Badwai	Kheri Tappa Badwai	**381**	**204**	**177**
		Kheri Tappa Badwai	323	176	147
		Meeltola	58	28	30
04115200	Nandora	Nandora	**382**	**200**	**182**
		Nandora	382	200	182
04115300	Dungariya	Dungariya	**198**	**102**	**96**
		Dungariya	198	102	96
04115400	Samnapur Kalan	Samnapur Kalan	**2,068**	**1,071**	**997**

ANNEXURE- X

HAMLETWISE TOTAL POPULATION OF VILLAGES - CENSUS 2001

State : Madhya Pradesh **District : Raisen**

Location Code Number	Name of Village	Village/Name of Hamlets	Persons	Males	Females
1	2	3	4	5	6
		Samnapur Kalan	140	79	61
		Thikri kalan	659	348	311
		Tolaalmpur	525	273	252
		Hathipalan	84	44	40
		Panjra	660	327	333
04115500	Borpani	Borpani	**915**	**474**	**441**
		Borpani	251	127	124
		Umariya	326	168	158
		Mokalwada	261	134	127
		Kukdakheda	45	25	20
		Geruatola	32	20	12
04115600	Pipaliya Goli	Pipaliya Goli	**536**	**282**	**254**
		Pipaliya Goli	394	206	188
		Panjir	-	-	-
		Lalakhedi	59	32	27
		Dhonga	83	44	39
04115700	Jaranpur	Jaranpur	**322**	**172**	**150**
		Jatanpur	322	172	150
04115800	Dob	Dob	**1,320**	**649**	**671**
		Dob	92	41	51
		Guradi	248	118	130
		Pipalchok	149	68	81
		Barua	356	187	169
		Sihora	421	215	206
		Hathikhoh	54	20	34
04115900	Barha Kheda	Barha Kheda	**380**	**194**	**186**
		Barha Kheda	380	194	186
04116000	Karakwani	Karakwani	**380**	**204**	**176**
		Karakwani	380	204	176
		Bandarchuha	-	-	-
04116100	Khodra	Khodra	**282**	**144**	**138**
		Khodra	282	144	138
04116200	Sarra	Sarra	**328**	**161**	**167**
		Sarra	171	89	82
		Nayapura	157	72	85
04116300	Agariya	Agariya	**1,121**	**567**	**554**
		Agariya	240	114	126
		Amakhoh	158	89	69
		Surai	95	51	44
		Imlikheda	159	81	78
		Hanumanghat	218	115	103

ANNEXURE- X

HAMLETWISE TOTAL POPULATION OF VILLAGES - CENSUS 2001

State : Madhya Pradesh **District : Raisen**

Location Code Number	Name of Village	Village/Name of Hamlets	Persons	Males	Females
1	2	3	4	5	6
		Jhanjhai	251	117	134
04116400	Khapariya Khapa	Khapariya Khapa	**723**	**394**	**329**
		Khapariya Khapa	393	217	176
		Khapariya khapa Colon	98	55	43
		Chhoticolony	232	122	110
04116500	Khamriya Nimawar	Khamriya Nimawar	**796**	**433**	**363**
		Khamriya Nimawar	462	250	212
		Sultanpurjod	88	51	37
		Kolukachhar	151	86	65
		Satdhara	95	46	49
04116600	Mandwa Rampura	Mandwa Rampura	**387**	**196**	**191**
		Mandwa Rampura	254	128	126
		Mandwatola	133	68	65
04116700	Jaitpur	Jaitpur	**483**	**244**	**239**
		Jaitpur	247	123	124
		Sajauli	236	121	115
04116800	Dant Kho	Dant Kho	**44**	**23**	**21**
		Dant Khoh	44	23	21
04116900	Borkhadi	Borkhadi	**527**	**282**	**245**
		Borkhadi	462	245	217
		Colony	65	37	28
04117000	Magardha Pipaliya	Magardha Pipaliya	**363**	**185**	**178**
		Magardha Pipaliya	186	96	90
		Colony	177	89	88
04117100	Bamhori	Bamhori	**219**	**114**	**105**
		Bamhori	219	114	105
04117200	Bineka	Bineka	**1,049**	**550**	**499**
		Bineka	1,049	550	499
04117300	Lulka	Lulka	**515**	**264**	**251**
		Lulka	515	264	251
04117400	Damdongri	Damdongri	**234**	**136**	**98**
		Damdongri	234	136	98
04117500	Gadha	Gadha	**284**	**146**	**138**
		Gadha	284	146	138
04117600	Tadi	Tadi	**658**	**351**	**307**
		Tadi	364	197	167
		Bhilkheda	184	96	88
		Ghonghra	110	58	52
04117700	Arjani	Arjani	**436**	**239**	**197**
		Arjani	436	239	197
04117800	Seoni	Seoni	**597**	**316**	**281**

ANNEXURE- X

HAMLETWISE TOTAL POPULATION OF VILLAGES - CENSUS 2001

State : Madhya Pradesh **District : Raisen**

Location Code Number	Name of Village	Village/Name of Hamlets	Persons	Males	Females
1	2	3	4	5	6
		Seoni	597	316	281
04117900	Champaner	Champaner	**1,314**	**687**	**627**
		Champaner	705	350	355
		Nayapuratola	280	146	134
		Sattitola	48	28	20
		Gadhatola	192	112	80
		Damdongritola	89	51	38
04118000	Jait	Jait	**207**	**110**	**97**
		Jait	207	110	97
04118100	Semari Kalan	Semari Kalan	**3,069**	**1,640**	**1,429**
		Semari Kalan	1,726	909	817
		Camp no4 tola	513	272	241
		Camp no5	354	200	154
		Emaliya	476	259	217
04118200	Rajalwadi	Rajalwadi	**601**	**324**	**277**
		Rajalwadi	422	227	195
		talabmohalla	179	97	82
04118300	Karaghati	Karaghati	**561**	**301**	**260**
		Karaghati	561	301	260
04118400	Khamariya Darudgarh	Khamariya Darudgarh	**928**	**494**	**434**
		Khamariya Darudgarh	194	104	90
		Camp no3 tola	509	264	245
		Tajpuratola	225	126	99
04118500	Ghat Pipaliya	Ghat Pipaliya	**857**	**433**	**424**
		Ghat Pipaliya	217	118	99
		Naditola	61	32	29
		Kherua	571	278	293
		Satdharatola	8	5	3
04118600	Hirdua	Hirdua	**321**	**164**	**157**
		Hirdua	321	164	157
04118700	Bagaspur	Bagaspur	**818**	**421**	**397**
		Bagaspur	818	421	397
04118800	Dehgaon	Dehgaon	**791**	**406**	**385**
		Dehgaon	538	267	271
		Kagihausetola	253	139	114
04118900	Manjus Khurd	Manjus Khurd	**572**	**300**	**272**
		Manjus Khurd	572	300	272
04119000	Chitoda	Chitoda	**50**	**29**	**21**
		Chitoda	50	29	21
04119100	Poosa	Poosa	**23**	**16**	**7**
		Poosa	23	16	7

ANNEXURE- X

HAMLETWISE TOTAL POPULATION OF VILLAGES - CENSUS 2001

State : Madhya Pradesh **District : Raisen**

Location Code Number	Name of Village	Village/Name of Hamlets	Persons	Males	Females
1	2	3	4	5	6
04119200	Timkali	Timkali	**37**	**21**	**16**
		Timkali	37	21	16
04119300	Dungariya	Dungariya	**-**	**-**	**-**
04119300	Dungariya	Dungariya	**3,017**	**1,603**	**1,414**
		Chakawali	611	332	279
		Jhirpai	506	274	232
		Ghorapachar	130	63	67
		Poniya	580	303	277
		Cemwali	447	247	200
		pipalwali	161	88	73
		Pipalwali	285	147	138
		Kolapathar	297	149	148
04119400	Silari	Silari	**1,070**	**569**	**501**
		Silari	1,070	569	501
04119500	Semari Khurd	Semari Khurd	**627**	**337**	**290**
		Semari Khurd	627	337	290
04119600	Jhiri Bheda	Jhiri Bheda	**914**	**479**	**435**
		Jhiri Bheda	914	479	435
		Bagajhiri	-	-	-
04119800	Barrusot	Barrusot	**2**	**2**	**-**
		Barrusot	**2**	**2**	**-**
04119900	Amjhiari	Amjhiari	**-**	**-**	**-**
04120200	Samakhoh	Samakhoh	**-**	**-**	**-**
04120000	Panjir	Panjir	**258**	**138**	**120**
		Panjir	258	138	120
04120100	Bandr Chuha	Bandr Chuha	**96**	**50**	**46**
		Bandr Chuha	96	50	46
04120300	Sajadi	Sajadi	**767**	**401**	**366**
		Sajadi	767	401	366
04120400	Neelgarh	Neelgarh	**158**	**83**	**75**
		Neelgarh	158	83	75
04120500	Dhundhwani	Dhundhwani	**157**	**80**	**77**
		Dhundhwani	157	80	77
04120700	Bagwada	Bagwada	**371**	**199**	**172**
		Bagwada	371	199	172
04120800	Kodari	Kodari	**983**	**508**	**475**
		Kodari Salera	490	245	245
		Jhalpal	493	263	230
04120900	Khamraiya Sohanpur	Khamraiya Sohanpur	**854**	**450**	**404**
		Khamraiya Sohanpur	854	450	404
04121000	Rajalwadi Sagoniya	Rajalwadi Sagoniya	**183**	**89**	**94**

ANNEXURE- X

HAMLETWISE TOTAL POPULATION OF VILLAGES - CENSUS 2001

State : Madhya Pradesh **District : Raisen**

Location Code Number	Name of Village	Village/Name of Hamlets	Persons	Males	Females
1	2	3	4	5	6
		Rajalwadi Sagoniya	183	89	94
04121100	Umrai Bahara	Umrai Bahara	**745**	**379**	**366**
		Umrai Bahara	745	379	366
04121200	Diyawadi	Diyawadi	**332**	**165**	**167**
		Diyawadi	332	165	167
04121300	Churka	Churka	**522**	**266**	**256**
		Churka	522	266	256
04121400	Berkhedi Khurd	Berkhedi Khurd	**233**	**118**	**115**
		Barkhedi Khurd	233	118	115
04121500	Mandwa Mehgawan	Mandwa Mehgawan	**185**	**98**	**87**
		Mandwa Mehgawan	185	98	87
04121600	Ghana Khurd	Ghana Khurd	**-**	**-**	**-**
04121700	Ghonti Bahra	Ghonti Bahra	**1,175**	**623**	**552**
		Bahra	451	227	224
		Niwari Choti	107	64	43
		Niwari Badi	145	80	65
		Bamuriya	308	159	149
		Ghonti	164	93	71
04121800	Santra	Santra	**853**	**450**	**403**
		Santra	853	450	403
04121900	Khobi	Khobi	**26**	**13**	**13**
		Khobi	26	13	13
04122000	Chora Kamrora	Chora Kamrora	**1,174**	**615**	**559**
		Chora	562	299	263
		Kamrora	612	316	296
04122100	Thawari Ghatkheri	Thawari Ghatkheri	**467**	**252**	**215**
		Thawari	320	170	150
		Ghatkheri	147	82	65
04122200	Bhartipur	Bhartipur	**472**	**242**	**230**
		Bhartipur	472	242	230
04122300	Ghana Kalan	Ghana Kalan	**646**	**353**	**293**
		Ghana Kalan	646	353	293
04122400	Chanakunda	Chanakunda	**501**	**253**	**248**
		Chanakunda	501	253	248
04122500	Dhuren Pipariya	Dhuren Pipariya	**110**	**62**	**48**
		Dhuren Pipariya	110	62	48
04122600	Bhimpur Kanjai	Bhimpur Kanjai	**956**	**483**	**473**
		Bhimpur Kanjai	175	89	86
		Ajit Nagar	781	394	387
04122700	Berkhedi Kalan	Berkhedi Kalan	**590**	**350**	**240**
		Berkhedi Kalan	337	202	135

ANNEXURE- X

HAMLETWISE TOTAL POPULATION OF VILLAGES - CENSUS 2001

State : Madhya Pradesh **District : Raisen**

Location Code Number	Name of Village	Village/Name of Hamlets	Persons	Males	Females
1	2	3	4	5	6
		Shankargarh	253	148	105
04122800	Kakarua Sojana	Kakarua Sojana	**151**	**80**	**71**
		Kakarua Sojana	151	80	71
04122900	Karhaiya	Karhaiya	**527**	**284**	**243**
		Karhaiya	527	284	243
04123000	Udadmau	Udadmau	**1,784**	**948**	**836**
		Quarter	896	479	417
		Imaliya	103	52	51
		Goriya	464	249	215
		Afatganj	321	168	153
04123100	Intkhedi	Intkhedi	**718**	**372**	**346**
		Intkhedi	718	372	346
04123200	Tulsipar	Tulsipar	**328**	**167**	**161**
		Tulsipar	328	167	161
04123300	Kingi	Kingi	**1,175**	**610**	**565**
		Kingi	1,175	610	565
04123400	Manjus Kalan	Manjus Kalan	**475**	**260**	**215**
		Manjus Kalan	475	260	215
04123500	Bamanwada	Bamanwada	**150**	**83**	**67**
		Bamanwada	150	83	67
04123600	Gorakhpur	Gorakhpur	**662**	**350**	**312**
		Gorakhpur	662	350	312
04123700	Khari Samnapur	Khari Samnapur	**16**	**9**	**7**
		Khari Samnapur	16	9	7
04123800	Badodiya Khurd	Badodiya Khurd	**224**	**114**	**110**
		Badodiya Khurd	224	114	110
04123900	Dimadiya	Dimadiya	**217**	**118**	**99**
		Dimadiya	217	118	99
04124000	Nayagaon Khurd	Nayagaon Khurd	**608**	**322**	**286**
		Nayagaon Khurd	608	322	286
04124100	Panagar	Panagar	**541**	**271**	**270**
		Panagar	541	271	270
04124200	Dagdaga	Dagdaga	**621**	**324**	**297**
		Dagdaga	144	73	71
		Dudadeh	317	167	150
		Punjhirpa	160	84	76
04124300	Ratanpur	Ratanpur	**914**	**482**	**432**
		Ratanpur	914	482	432
04124400	Pali	Pali	**672**	**355**	**317**
		Pali	672	355	317

ANNEXURE- X

HAMLETWISE TOTAL POPULATION OF VILLAGES - CENSUS 2001

State : Madhya Pradesh **District : Raisen**

Location Code Number	Name of Village	Village/Name of Hamlets	Persons	Males	Females
1	2	3	4	5	6
04124500	Dungariya	Dungariya	**180**	**105**	**75**
		Dungariya -	180	105	75
04124600	Ramgarha	Ramgarha	**337**	**178**	**159**
		Ramgarha	337	178	159
04124700	Pipaliya Nasratkhan	Pipaliya Nasratkhan	**121**	**62**	**59**
		Pipariya Nasratkhan	121	62	59
04124800	Ripsili	Ripsili	**506**	**259**	**247**
		Ripsili	506	259	247
04124900	Chainpur	Chainpur	**2,518**	**1,348**	**1,170**
		Chainpur	2,443	1,307	1,136
		Tamakheda	75	41	34
04125000	Ghot	Ghot	**303**	**170**	**133**
		Ghot	303	170	133
04125100	Dibbi	Dibbi	**259**	**146**	**113**
		Dibbi	259	146	113
04125200	Harsili	Harsili	**683**	**354**	**329**
		Harsili	683	354	329
04125300	Dehalwada	Dehalwada	**499**	**273**	**226**
		Dehalwada	499	273	226
04125400	Khairi Bulakhichand	Khairi Bulakhichand	**18**	**10**	**8**
		Khairi Bulakhichand	18	10	8
04125500	Karamwada	Karamwada	**925**	**492**	**433**
		Karamwada	925	492	433
04125600	Gaganwada	Gaganwada	**1,873**	**1,016**	**857**
		Gaganwada	1,873	1,016	857
04125700	Semri Tippa	Semri Tippa	**508**	**275**	**233**
		Semri Tippa	508	275	233
04125800	Chargaon	Chargaon	**800**	**443**	**357**
		Chargaon	800	443	357
04125900	Salaiya	Salaiya	**664**	**351**	**313**
		Salaiya	664	351	313
04126000	Peethanpur	Peethanpur	**397**	**217**	**180**
		Peethanpur	397	217	180
04126100	Berkhedi	Berkhedi	**381**	**215**	**166**
		Berkhedi	381	215	166
04126200	Banspipliya	Banspipliya	**898**	**485**	**413**
		Banspipliya	898	485	413
04126300	Kothari	Kothari	**167**	**94**	**73**
		Kothari	167	94	73
04126400	Untiya Khurd	Untiya Khurd	**405**	**205**	**200**

ANNEXURE- X

HAMLETWISE TOTAL POPULATION OF VILLAGES - CENSUS 2001

State : Madhya Pradesh **District : Raisen**

Location Code Number	Name of Village	Village/Name of Hamlets	Persons	Males	Females
1	2	3	4	5	6
		Untiya	405	205	200
04126500	Jatanpur	Jatanpur	**142**	**77**	**65**
		Jatanpur	142	77	65
04126600	Kanwar	Kanwar	**667**	**357**	**310**
		Kanwar	667	357	310
04126700	Pipaliya Khaki	Pipaliya Khaki	**131**	**70**	**61**
		Pipaliya Khaki	131	70	61
04126800	Choupan Mandaiya	Choupan Mandaiya	**397**	**217**	**180**
		Choupan Marhaiya	397	217	180
04126900	Kamka	Kamka	**423**	**230**	**193**
		Kamka	423	230	193
04127000	Parewa	Parewa	**447**	**238**	**209**
		Parewa	447	238	209
04127100	Partalai	Partalai	**865**	**455**	**410**
		Partalai	865	455	410
04127200	Gaihalpur	Gaihalpur	**412**	**212**	**200**
		Gaihalpur	412	212	200
04127300	Babai	Babai	**1,653**	**937**	**716**
		Babai	1,653	937	716
04127400	Patni	Patni	**444**	**226**	**218**
		Patni	444	226	218
04127500	Amrawad Kalan	Amrawad Kalan	**2,598**	**1,363**	**1,235**
		Amrawad Kalan	2,598	1,363	1,235
04127600	Kansiya	Kansiya	**239**	**121**	**118**
		Kansiya	239	121	118
04127700	Ranipura Kalan	Ranipura Kalan	**-**	**-**	**-**
04127800	Bitali	Bitali	**39**	**21**	**18**
		Bitali	39	21	18
04127900	Damadehi	Damadehi	**280**	**153**	**127**
		Damadehi	280	153	127
04128000	Kiwlajhir	Kiwlajhir	**476**	**250**	**226**
		Kiwlajhir	476	250	226
04128100	Bahrawan	Bahrawan	**261**	**147**	**114**
		Bahrawan	261	147	114
04128200	Mangrol	Mangrol	**791**	**401**	**390**
		Mangrol	791	401	390
04128300	Bhaisaya	Bhaisaya	**775**	**436**	**339**
		Bhaisaya	775	436	339
04128400	Kulhariya	Kulhariya	**52**	**27**	**25**
		Kulhariya	52	27	25

ANNEXURE- X

HAMLETWISE TOTAL POPULATION OF VILLAGES - CENSUS 2001

State : Madhya Pradesh **District : Raisen**

Location Code Number	Name of Village	Village/Name of Hamlets	Persons	Males	Females
1	2	3	4	5	6
04128500	Maljhir	Maljhir	**671**	**372**	**299**
		Maljhir	671	372	299
04128600	Dehrikadka	Dehrikadka	**268**	**140**	**128**
		Dehrikadka	268	140	128
04128700	Pathrai	Pathrai	**230**	**112**	**118**
		Pathrai	230	112	118
04128800	Chhenakachhar	Chhenakachhar	**154**	**82**	**72**
		Chhenakachhar	154	82	72
04128900	Lakhanpur	Lakhanpur	**311**	**160**	**151**
		Lakhanpur	311	160	151
04129000	Digwad	Digwad	**783**	**422**	**361**
		Digwad	783	422	361
04129100	Nanpon	Nanpon	**650**	**350**	**300**
		Nanpon	650	350	300
04129200	Madaiya Vikram	Madaiya Vikram	**153**	**82**	**71**
		Marhaiya Vikram	153	82	71
04129300	Imaliya	Imaliya	**422**	**214**	**208**
		Imaliya	422	214	208
04129400	Gajikhedi	Gajikhedi	**1,387**	**739**	**648**
		Gajikhedi	461	231	230
		Silgona	926	508	418
04129500	Chandwar	Chandwar	**666**	**362**	**304**
		Chandwar	666	362	304
04129600	Semri Khojra	Semri Khojra	**1,400**	**768**	**632**
		Semri Khojra	1,400	768	632
04129700	Bhishti	Bhishti	**324**	**172**	**152**
		Bhishti	324	172	152
04129800	Doobtalai	Doobtalai	**450**	**214**	**236**
		Doobtalai	450	214	236
04129900	Katka Shri	Katka Shri	**169**	**85**	**84**
		Katka Shri	169	85	84
04130000	Khurpatni	Khurpatni	**153**	**77**	**76**
		Khurpatni	153	77	76
04130100	Bagroda	Bagroda	**-**	**-**	**-**
04130200	Ranipura Khurd	Ranipura Khurd	**338**	**179**	**159**
		Ranipura Khurd	338	179	159
04130300	Samnapur Kachhi	Samnapur Kachhi	**1,259**	**668**	**591**
		Samnapur Kachhi	1,259	668	591
04130400	Chandpura Khurd	Chandpura Khurd	**65**	**36**	**29**
		Chandpura Khurd	65	36	29

ANNEXURE- X

HAMLETWISE TOTAL POPULATION OF VILLAGES - CENSUS 2001

State : Madhya Pradesh **District : Raisen**

Location Code Number	Name of Village	Village/Name of Hamlets	Persons	Males	Females
1	2	3	4	5	6
04130500	Mokalwada	Mokalwada	**1,537**	**828**	**709**
		Mokalwada	1,537	828	709
04130600	Jaitpura	Jaitpura	**196**	**102**	**94**
		Jaitpura	196	102	94
04130700	Bamhorimodi	Bamhorimodi	**-**	**-**	**-**
04130800	Ghurela	Ghurela	**617**	**324**	**293**
		Ghurela	617	324	293
04130900	Palkashri	Palkashri	**1,224**	**661**	**563**
		Palkashri	1,224	661	563
04131000	Jamuniya	Jamuniya	**1,128**	**617**	**511**
		Jamaniya	1,128	617	511
04131100	Gugalwada	Gugalwada	**2,231**	**1,197**	**1,034**
		Gugalwada	2,231	1,197	1,034
04131200	Kodari	Kodari	**-**	**-**	**-**
04131300	Shivtala	Shivtala	**1,334**	**733**	**601**
		Shivtala	1,334	733	601
04131400	Kutnasir	Kutnasir	**1,626**	**871**	**755**
		Kutnasir	1,626	871	755
04131500	Sagoniya	Sagoniya	**782**	**422**	**360**
		Sagoniya	782	422	360
04131600	Khandawar	Khandawar	**562**	**294**	**268**
		Khandawar	562	294	268
04131700	Sultannagar	Sultannagar	**665**	**363**	**302**
		Sultannagar	665	363	302
04131800	Arka	Arka	**317**	**164**	**153**
		Arka	317	164	153
04131900	Badodiya Kalan	Badodiya Kalan	**655**	**353**	**302**
		Badodiya Kalan	655	353	302
04132000	Dumar Kalan	Dumar Kalan	**422**	**217**	**205**
		Dumar Kalan	422	217	205
04132100	Khapariya Kalan	Khapariya Kalan	**1,810**	**964**	**846**
		Khapariya Kalan	1,810	964	846
04132200	Nagpur	Nagpur	**159**	**93**	**66**
		Nagpur	159	93	66
04132300	Gonda Kheda	Gonda Kheda	**395**	**215**	**180**
		Gonda Kheda	395	215	180
04132400	Bharkachha Kalan	Bharkachha Kalan	**3,941**	**2,122**	**1,819**
		Bharkachha Kalan	3,941	2,122	1,819
04132500	Kishanpur	Kishanpur	**629**	**346**	**283**
		Kishanpur	629	346	283

ANNEXURE- X

HAMLETWISE TOTAL POPULATION OF VILLAGES - CENSUS 2001

State : Madhya Pradesh **District : Raisen**

Location Code Number	Name of Village	Village/Name of Hamlets	Persons	Males	Females
1	2	3	4	5	6
04132600	Gadarwas	Gadarwas	**2,146**	**1,187**	**959**
		Gadarwas	2,146	1,187	959
04132700	Bhouti	Bhouti	**235**	**123**	**112**
		Bhouti	235	123	112
04132800	Gora Mchhawai	Gora Mchhawai	**1,704**	**939**	**765**
		Gora Mchhawai	1,704	939	765
04132900	Biser	Biser	**963**	**515**	**448**
		Viser	963	515	448
04133000	Deharikalan	Deharikalan	**1,490**	**812**	**678**
		Deharikalan	1,490	812	678
04133100	Sankheda	Sankheda	**1,101**	**597**	**504**
		Sankheda	1,101	597	504
04133200	Dhandhala	Dhandhala	**705**	**387**	**318**
		Dhandhala	705	387	318
04133300	Mankapur	Mankapur	**2,378**	**1,277**	**1,101**
		Mankapur	2,378	1,277	1,101
04133400	Bamanwada	Bamanwada	**732**	**386**	**346**
		Bamanwada	732	386	346
04133500	Motalsir	Motalsir	**1,180**	**648**	**532**
		Motalsir	1,180	648	532
04133600	Kiwali	Kiwali	**429**	**230**	**199**
		Kiwali	429	230	199
04133700	Semrighat	Semrighat	**1,095**	**602**	**493**
		Semrighat	1,095	602	493
04133800	Bagalwada	Bagalwada	**1,735**	**975**	**760**
		Bagalwada	1,735	975	760
04133900	Sirawada Mukandi	Sirawada Mukandi	**451**	**235**	**216**
		Sirawada Mukandi	451	235	216
04134000	Bhiladiya	Bhiladiya	**1,473**	**808**	**665**
		Bhiladiya	1,473	808	665
04134100	Bharkachha Khurd	Bharkachha Khurd	**1,137**	**602**	**535**
		Bharkachha Khurd	1,137	602	535
04134200	Dimada	Dimada	**2,078**	**1,125**	**953**
		Dimada	2,078	1,125	953
04134300	Dhadiya	Dhadiya	**-**	**-**	**-**
04134400	Dhimar Dhana	Dhimar Dhana	**486**	**254**	**232**
		Dhimar Dhana	486	254	232
04134500	Akola	Akola	**642**	**327**	**315**
		Akola	642	327	315
04134600	Samnapur Jagir	Samnapur Jagir	**1,270**	**648**	**622**

ANNEXURE- X

HAMLETWISE TOTAL POPULATION OF VILLAGES - CENSUS 2001

State : Madhya Pradesh **District : Raisen**

Location Code Number	Name of Village	Village/Name of Hamlets	Persons	Males	Females
1	2	3	4	5	6
		Samnapur Jagir	1,270	648	622
04134700	Mahragaon Khurd	Mahragaon Khurd	**323**	**160**	**163**
		Mahragaon Khurd	323	160	163
04134800	Lanjhi	Lanjhi	**210**	**116**	**94**
		Lanjhi	210	116	94
04134900	Kanhaiyapar	Kanhaiyapar	**402**	**218**	**184**
		Kanhaiyapar	402	218	184
04135000	Gurariya	Gurariya	**1,943**	**1,036**	**907**
		Gurariya	1,943	1,036	907
04135100	Gol	Gol	**624**	**333**	**291**
		Gol	624	333	291
04135200	Bamanwada	Bamanwada	**531**	**276**	**255**
		Bamanwada	531	276	255
04135300	Kotpar Ganesh	Kotpar Ganesh	**1,502**	**796**	**706**
		Kotpar Ganesh	1,502	796	706
04135400	Dhokheda	Dhokheda	**1,668**	**906**	**762**
		Dhokheda	1,668	906	762
04135500	Dhanasari	Dhanasari	**705**	**362**	**343**
		Dhanasari	705	362	343
04135600	Panjra Mansaram	Panjra Mansaram	**177**	**88**	**89**
		Panjra Mansaram	177	88	89
04135700	Sultanpur	Sultanpur	**251**	**134**	**117**
		Sultanpur	251	134	117
04135800	Janakpur	Janakpur	**612**	**322**	**290**
		Janakpur	612	322	290
04135900	Kamton	Kamton	**3,698**	**1,956**	**1,742**
		Kamton	3,698	1,956	1,742
04136000	Salaiya	Salaiya	**384**	**205**	**179**
		Salaiya	384	205	179
04136100	Mahragaon Kalan	Mahragaon Kalan	**1,505**	**781**	**724**
		Mahragaon Kalan	1,505	781	724
04136200	Khapariya Khurd	Khapariya Khurd	**956**	**514**	**442**
		Khapariya Khurd	956	514	442
04136300	Surmapar	Surmapar	**6**	**6**	**-**
		Surmapar	6	6	-
04136400	Mehka	Mehka	**231**	**121**	**110**
		Mehka	231	121	110
04136500	Kishanpur	Kishanpur	**-**	**-**	**-**
04136600	Nayagaon Khade	Nayagaon Khade	**350**	**188**	**162**
		Nayagaon Khande	350	188	162
04136700	Udaigiri	Udaigiri	**1,394**	**768**	**626**

ANNEXURE- X

HAMLETWISE TOTAL POPULATION OF VILLAGES - CENSUS 2001

State : Madhya Pradesh **District : Raisen**

Location Code Number	Name of Village	Village/Name of Hamlets	Persons	Males	Females
1	2	3	4	5	6
		Udaigiri	1,394	768	626
04136800	Paplai	Paplai	**262**	**137**	**125**
		Paplai	262	137	125
04136900	Senkunwa	Senkunwa	**247**	**127**	**120**
		Senkunwa	247	127	120
04137000	Bhagdei	Bhagdei	**1,050**	**542**	**508**
		Bhagdei	1,050	542	508
04137100	Semri Khubchand	Semri Khubchand	**562**	**309**	**253**
		Semri Khubchand	562	309	253
04137200	Gulwada	Gulwada	**234**	**126**	**108**
		Gulwada	234	126	108
04137300	Panjra Kashiram	Panjra Kashiram	**513**	**276**	**237**
		Panjra Kashiram	513	276	237
04137400	Kheri Pratapsingh	Kheri Pratapsingh	**137**	**74**	**63**
		Kheri Pratapsingh	137	74	63
04137500	Sinwah	Sinwah	**326**	**163**	**163**
		Sinwah	326	163	163
04137600	Alanpur	Alanpur	**-**	**-**	**-**
04137700	Khursuru	Khursuru	**-**	**-**	**-**
04137800	Lamanmunda	Lamanmunda	**-**	**-**	**-**
04137900	Hardob	Hardob	**369**	**187**	**182**
		Hardob	369	187	182
04138000	Aliwada	Aliwada	**248**	**136**	**112**
		Aliwada	248	136	112
04138100	Utiya Khurd	Utiya Khurd	**463**	**259**	**204**
		Utiya Khurd	463	259	204
04138200	Silwah	Silwah	**1,042**	**539**	**503**
		Silwah	1,042	539	503
04138300	Pipaliya Karansingh	Pipaliya Karansingh	**629**	**328**	**301**
		Pipaliya Karansingh	629	328	301
04138400	Bhodiya	Bhodiya	**1,312**	**697**	**615**
		Bhodiya	1,312	697	615
04138500	Chhind	Chhind	**664**	**321**	**343**
		Chhind	664	321	343
04138600	Hamidganj	Hamidganj	**397**	**192**	**205**
		Hamirganj	397	192	205
04138700	Jamgarh	Jamgarh	**1,938**	**1,059**	**879**
		Jamgarh	1,938	1,059	879
04138800	Madhamau	Madhamau	**334**	**169**	**165**
		Madhamau	334	169	165
04138900	Dhilwar	Dhilwar	**163**	**87**	**76**

ANNEXURE- X

HAMLETWISE TOTAL POPULATION OF VILLAGES - CENSUS 2001

State : Madhya Pradesh **District : Raisen**

Location Code Number	Name of Village	Village/Name of Hamlets	Persons	Males	Females
1	2	3	4	5	6
		Dhilwar	163	87	76
04139000	Ahmadpur	Ahmadpur	**1,012**	**541**	**471**
		Ahmadpur	1,012	541	471
04139100	Ghana	Ghana	**12**	**7**	**5**
		Ghana	12	7	5
04139200	Khargone	Khargone	**4,047**	**2,129**	**1,918**
		Khargone	4,047	2,129	1,918
04139300	Kheri Mugali	Kheri Mugali	**527**	**277**	**250**
		Kheri Mugali	527	277	250
04139400	Thala	Thala	**334**	**183**	**151**
		Thala	334	183	151
04139500	Batera	Batera	**683**	**357**	**326**
		Batera	683	357	326
04139600	Rajwada	Rajwada	**1,597**	**856**	**741**
		Rajwada	1,597	856	741
04139700	Simariya	Simariya	**662**	**366**	**296**
		Simariya	662	366	296
04139800	Diyakheda	Diyakheda	**9**	**5**	**4**
		Diyakhed	9	5	4
04139900	Nayagaon Khurd	Nayagaon Khurd	**518**	**271**	**247**
		Nayagaon Khurd	518	271	247
04140000	Bamhori Baliram	Bamhori Baliram	**280**	**151**	**129**
		Bamhori Baliram	280	151	129
04140100	Jirawada	Jirawada	**400**	**206**	**194**
		Jirawada	400	206	194
04140200	Chhuchhar	Chhuchhar	**645**	**347**	**298**
		Chhuchhar	645	347	298
04140300	Khairwada	Khairwada	**757**	**403**	**354**
		Khairwada	757	403	354
04140400	Baiganiya	Baiganiya	**798**	**446**	**352**
		Baiganiya	798	446	352
04140500	Tonga	Tonga	**1,067**	**579**	**488**
		Tonga	1,067	579	488
04140600	Khairi Bramhchari	Khairi Bramhchari	**272**	**157**	**115**
		Khairi Bramhchari	272	157	115
04140700	Chhawara	Chhawara	**2,983**	**1,527**	**1,456**
		Chhawara	2,671	1,366	1,305
		TT Nagar	312	161	151
04140800	Utiya Kalan	Utiya Kalan	**3,040**	**1,611**	**1,429**
		Utiya Kalan	2,856	1,517	1,339
		Mardanpur	184	94	90

ANNEXURE- X

HAMLETWISE TOTAL POPULATION OF VILLAGES - CENSUS 2001

State : Madhya Pradesh **District : Raisen**

Location Code Number	Name of Village	Village/Name of Hamlets	Persons	Males	Females
1	2	3	4	5	6
04140900	Bag Pipliya	Bag Pipliya	**2,290**	**1,234**	**1,056**
		Bag Pipariya	2,290	1,234	1,056
04141000	Kelkachha	Kelkachha	**751**	**408**	**343**
		Kelkachha	751	408	343
04141100	Johar Barha	Johar Barha	**1,045**	**563**	**482**
		Johar Barha	1,045	563	482
04141200	Amrawad Khurd	Amrawad Khurd	**468**	**254**	**214**
		Amrawad Khurd	468	254	214
04141300	Baniya Khedi	Baniya Khedi	**350**	**188**	**162**
		Baniya Khedi	350	188	162
04141400	Simrod	Simrod	**700**	**362**	**338**
		Simrod	700	362	338
04141500	Kingi	Kingi	**713**	**383**	**330**
		Kingi	713	383	330
04141600	Nayagaon Kalan	Nayagaon Kalan	**1,479**	**805**	**674**
		Nayagaon Kalan	1,479	805	674
04141700	Maheshwar	Maheshwar	**2,747**	**1,443**	**1,304**
		Maheshwar	2,747	1,443	1,304
04141800	Magardha	Magardha	**2,200**	**1,174**	**1,026**
		Magardha	2,200	1,174	1,026
04141900	Umariya	Umariya	**440**	**221**	**219**
		Umariya	440	221	219
04142000	Panjara Vijaysingh	Panjara Vijaysingh	**396**	**217**	**179**
		Panjara Vijaysingh	396	217	179
04142100	Banskheda	Banskheda	**328**	**181**	**147**
		Banskheda	282	152	130
		Kheda	46	29	17
04142200	Gopalpur	Gopalpur	**565**	**301**	**264**
		Gopalpur	565	301	264
04142300	Satrawan	Satrawan	**918**	**490**	**428**
		Satrawan	918	490	428
04142400	Muwar	Muwar	**444**	**231**	**213**
		Muar	444	231	213
04142500	Doomar	Doomar	**1,019**	**542**	**477**
		Doomar	1,019	542	477
04142600	Ghat Pipliya	Ghat Pipliya	**901**	**475**	**426**
		Ghat Pipliya	901	475	426
04142700	Sojani	Sojani	**728**	**370**	**358**
		Sojani	728	370	358
04142800	Dhabla	Dhabla	**445**	**243**	**202**
		Dhabla	445	243	202

ANNEXURE- X

HAMLETWISE TOTAL POPULATION OF VILLAGES - CENSUS 2001

State : Madhya Pradesh **District : Raisen**

Location Code Number	Name of Village	Village/Name of Hamlets	Persons	Males	Females
1	2	3	4	5	6
04142900	Purohit Pipriya	Purohit Pipriya	**630**	**342**	**288**
		Purohit Pipariya	630	342	288
04143000	Khandraj	Khandraj	**1,149**	**619**	**530**
		Khandraj	1,149	619	530
04143100	Sarra	Sarra	**975**	**512**	**463**
		Sarra	975	512	463
04143200	Sirawada Murdi	Sirawada Murdi	**603**	**313**	**290**
		Sirawada Murlidhar	603	313	290
04143300	Bamhori Panda	Bamhori Panda	**852**	**461**	**391**
		Bamhori Panda	852	461	391
04143400	Mangrol	Mangrol	**1,554**	**832**	**722**
		Mangrol	1,554	832	722
04143500	Kotpar Mahant	Kotpar Mahant	**639**	**339**	**300**
		Kotpar Mahant	639	339	300
04143600	Aliganj	Aliganj	**2,028**	**1,046**	**982**
		Aliganj	2,028	1,046	982
04143700	Seoni	Seoni	**582**	**315**	**267**
		Seoni	582	315	267
04143800	Barha Kalan	Barha Kalan	**1,424**	**752**	**672**
		Barha Kalan	1,424	752	672
04143900	Damdogri	Damdogri	**143**	**75**	**68**
		Damdongri	143	75	68
04144000	Dob	Dob	**-**	**-**	**-**
04144100	Kosmi	Kosmi	**552**	**274**	**278**
		Kosmi	552	274	278
04144200	Patna	Patna	**462**	**231**	**231**
		Patna	462	231	231
04144300	Gadarwara	Gadarwara	**256**	**131**	**125**
		Gadarwara	256	131	125
04144400	Sahajpuri	Sahajpuri	**267**	**136**	**131**
		Sahajpuri	267	136	131
04144500	Majgawan	Majgawan	**415**	**229**	**186**
		Majgawan	415	229	186
04144600	Mendki	Mendki	**327**	**158**	**169**
		Mendki	327	158	169
04144700	Rampura Kalan	Rampura Kalan	**636**	**321**	**315**
		Rampura Kalan	636	321	315
04144800	Salaiya	Salaiya	**531**	**290**	**241**
		Salaiya	531	290	241
04144900	Kiratpur	Kiratpur	**1,337**	**720**	**617**
		Kiratpur	694	381	313

ANNEXURE- X

HAMLETWISE TOTAL POPULATION OF VILLAGES - CENSUS 2001

State : Madhya Pradesh **District : Raisen**

Location Code Number	Name of Village	Village/Name of Hamlets	Persons	Males	Females
1	2	3	4	5	6
		Kiratpur RampuraDakha	643	339	304
04145000	Tulsipar	Tulsipar	**694**	**382**	**312**
		Tulsipar	694	382	312
04145100	Mudapar	Mudapar	**759**	**412**	**347**
		Mudapar	759	412	347
04145200	Padariya Khurd	Padariya Khurd	**718**	**374**	**344**
		Padariya Khurd	718	374	344
04145300	Khamariya	Khamariya	**239**	**124**	**115**
		Khamariya	239	124	115
04145400	Bareli	Bareli	**42**	**25**	**17**
		Bareli	42	25	17
04145500	Deni	Deni	**265**	**131**	**134**
		Deni	265	131	134
04145600	Singpuri	Singpuri	**734**	**389**	**345**
		Singpuri	734	389	345
04145700	Dokri	Dokri	**491**	**274**	**217**
		Dokri	491	274	217
04145800	Chingwada Kalan	Chingwada Kalan	**973**	**514**	**459**
		Chingwada Kalan	973	514	459
04145900	Chingwada Khurd	Chingwada Khurd	**324**	**170**	**154**
		Chingwada Khurd	324	170	154
04146000	Ushapur	Ushapur	**672**	**345**	**327**
		Ushapur	672	345	327
04146100	Simariya Kalan	Simariya Kalan	**236**	**133**	**103**
		Khamariya Kalan	236	133	103
04146200	Ramgarh	Ramgarh	**459**	**245**	**214**
		Ramgarh	459	245	214
04146300	Gajanda	Gajanda	**251**	**129**	**122**
		Gajanda	251	129	122
04146400	Suneti	Suneti	**73**	**43**	**30**
		Suneti	73	43	30
04146500	Jamuniya Ganeshram	Jamuniya Ganeshram	**248**	**124**	**124**
		Jamuniya Ganeshram	248	124	124
04146600	Samnapur	Samnapur	**794**	**428**	**366**
		Samnapur	794	428	366
04146700	Chikali	Chikali	**584**	**318**	**266**
		Chikali	584	318	266
04146800	Nimnapur	Nimnapur	**526**	**288**	**238**
		Nimnapur	526	288	238
04146900	Gupti Hamirpur	Gupti Hamirpur	**361**	**183**	**178**
		Gupti Hamirpur	361	183	178

ANNEXURE- X

HAMLETWISE TOTAL POPULATION OF VILLAGES - CENSUS 2001

State : Madhya Pradesh **District : Raisen**

Location Code Number	Name of Village	Village/Name of Hamlets	Persons	Males	Females
1	2	3	4	5	6
04147000	Barchheka	Barchheka	**626**	**335**	**291**
		Barchheka	626	335	291
04147100	Jaitgarh	Jaitgarh	**220**	**119**	**101**
		Jaitgarh	220	119	101
04147200	Bhajiya	Bhajiya	**109**	**48**	**61**
		Bhajiya	109	48	61
04147300	Belgaon	Belgaon	**199**	**98**	**101**
		Jetgaon	199	98	101
04147400	Bandari	Bandari	**-**	**-**	**-**
04147500	Salaiya	Salaiya	**301**	**152**	**149**
		Salaiya	301	152	149
04147600	Pehariya	Pehariya	**1,014**	**549**	**465**
		Peheriya	1,014	549	465
04147700	Chhitapar	Chhitapar	**312**	**165**	**147**
		Chhitapar	312	165	147
04147800	Bhesara	Bhesara	**707**	**361**	**346**
		Bhesara	707	361	346
04147900	Bamhori Kasba	Bamhori Kasba	**4,503**	**2,317**	**2,186**
		Bamhori Kasba	4,503	2,317	2,186
04148000	Arjani	Arjani	**754**	**394**	**360**
		Arjani	754	394	360
04148100	Gundrai	Gundrai	**694**	**370**	**324**
		Gundrai	694	370	324
04148200	Dilhari	Dilhari	**1,802**	**976**	**826**
		Dilhari	1,118	608	510
		Dilhari -	684	368	316
04148300	Jam	Jam	**151**	**83**	**68**
		Jam	151	83	68
04148400	Gopalpur	Gopalpur	**-**	**-**	**-**
04148500	Chor Pipliya	Chor Pipliya	**275**	**137**	**138**
		Chor Pipliya	275	137	138
04148600	Kesali	Kesali	**309**	**170**	**139**
		Kesali	309	170	139
04148700	Bajani	Bajani	**189**	**94**	**95**
		Bajani	189	94	95
04148800	Rampura	Rampura	**190**	**102**	**88**
		Rampura	190	102	88
04148900	Dungariya Khurd	Dungariya Khurd	**309**	**165**	**144**
		Dungariya Khurd	309	165	144
04149000	Siyalwada	Siyalwada	**728**	**386**	**342**

ANNEXURE- X

HAMLETWISE TOTAL POPULATION OF VILLAGES - CENSUS 2001

State : Madhya Pradesh **District : Raisen**

Location Code Number	Name of Village	Village/Name of Hamlets	Persons	Males	Females
1	2	3	4	5	6
		Siyalwada	728	386	342
04149100	Gaganwada	Gaganwada	**215**	**116**	**99**
		Gaganwada	215	116	99
04149200	Khirka Ghati	Khirka Ghati	**294**	**161**	**133**
		Khirka Ghati	294	161	133
04149300	Kundali	Kundali	**4,016**	**2,137**	**1,879**
		Kundali	4,016	2,137	1,879
04149400	Padariya Kalan	Padariya Kalan	**1,104**	**588**	**516**
		Padariya Kalan	1,104	588	516
04149500	Kothari	Kothari	**92**	**51**	**41**
		Kothari	92	51	41
04149600	Jaipura	Jaipura	**501**	**264**	**237**
		Jaipura	501	264	237
04149700	Khairi	Khairi	**561**	**290**	**271**
		Khairi	561	290	271
04149800	Tundakheda	Tundakheda	**342**	**185**	**157**
		Tundakheda	342	185	157
04149900	Simariya Khurd	Simariya Khurd	**324**	**169**	**155**
		Simariya Khurd	324	169	155
04150000	Malanwada	Malanwada	**174**	**90**	**84**
		Malanwada	174	90	84
04150100	Singhpur	Singhpur	**555**	**302**	**253**
		Singhpur	555	302	253
04150200	Dungariya Kalan	Dungariya Kalan	**177**	**88**	**89**
		Dungariya Kalan	177	88	89
04150300	Gailwani	Gailwani	**289**	**158**	**131**
		Gailwani	289	158	131
04150400	Kitua	Kitua	**-**	**-**	**-**
04150500	Basa	Basa	**194**	**108**	**86**
		Basa	194	108	86
04150600	Dhamanpani	Dhamanpani	**362**	**197**	**165**
		Dhamanpani	362	197	165
04150700	Seoni	Seoni	**330**	**164**	**166**
		Seoni	330	164	166
04150800	Kharairi	Kharairi	**163**	**79**	**84**
		Kharairi	163	79	84
04150900	Chhir Pipaliya	Chhir Pipaliya	**243**	**131**	**112**
		Chhi Pipaliya	243	131	112
04151000	Chirah	Chirah	**363**	**187**	**176**
		Chirah	363	187	176

ANNEXURE- X

HAMLETWISE TOTAL POPULATION OF VILLAGES - CENSUS 2001

State : Madhya Pradesh **District : Raisen**

Location Code Number	Name of Village	Village/Name of Hamlets	Persons	Males	Females
1	2	3	4	5	6
04151100	Pratapgarh	Pratapgarh	**526**	**272**	**254**
		Pratapgarh	526	272	254
04151200	Ronsara Ghati	Ronsara Ghati	**567**	**303**	**264**
		Ronsara Ghati	567	303	264
04151300	Manakwada	Manakwada	**1,050**	**548**	**502**
		Manakwada	1,050	548	502
04151400	Rimjha	Rimjha	**323**	**161**	**162**
		Rimjha	323	161	162
04151500	Bardha	Bardha	**486**	**265**	**221**
		Bardha	486	265	221
04151600	Bardha Bambori	Bardha Bambori	**672**	**371**	**301**
		Bamhori	672	371	301
04151700	Pala	Pala	**302**	**171**	**131**
		Pala	302	171	131
04151800	Budha	Budha	**517**	**274**	**243**
		Budha	517	274	243
04151900	Singota	Singota	**396**	**212**	**184**
		Singota	396	212	184
04152000	Umarjhir	Umarjhir	**622**	**325**	**297**
		Umarjhir	622	325	297
04152100	Chandpura Khurd	Chandpura Khurd	**249**	**132**	**117**
		Chandpura Khurd	249	132	117
04152200	Moran Pipaliya	Moran Pipaliya	**315**	**169**	**146**
		Moran Pipaliya	315	169	146
04152300	Pagara	Pagara	**47**	**23**	**24**
		Pagara	47	23	24
04152400	Madhiya	Madhiya	**147**	**84**	**63**
		Madhiya	147	84	63
04152500	Sahajpur	Sahajpur	**336**	**165**	**171**
		Sahajpur	336	165	171
04152600	Chunhetiya	Chunhetiya	**1,663**	**855**	**808**
		Chunhetiya	1,663	855	808
04152700	Pipliya Khurd	Pipliya Khurd	**1**	**1**	**-**
		Pipliya Khurd	1	1	-
04152800	Simariya	Simariya	**883**	**438**	**445**
		Simariya	883	438	445
04152900	Ronsra Rani	Ronsra Rani	**295**	**162**	**133**
		Ronsra Rani	295	162	133
04153000	Sarra Kalan	Sarra Kalan	**396**	**205**	**191**
		Sarra Kalan	396	205	191

ANNEXURE- X

HAMLETWISE TOTAL POPULATION OF VILLAGES - CENSUS 2001

State : Madhya Pradesh **District : Raisen**

Location Code Number	Name of Village	Village/Name of Hamlets	Persons	Males	Females
1	2	3	4	5	6
04153100	Mohanpura	Mohanpura	**57**	**27**	**30**
		Mohanpura	57	27	30
04153200	Sojni	Sojni	**5**	**3**	**2**
		Sojni	5	3	2
04153300	Sai Kheda	Sai Kheda	**3,993**	**2,154**	**1,839**
		Sai Kheda	3,993	2,154	1,839
04153400	Padariya Himmat Singh	Padariya Himmat Singh	**178**	**85**	**93**
		Padariya Himmat Singh	178	85	93
04153500	Bareli	Bareli	**313**	**167**	**146**
		Bareli	313	167	146
04153600	Kheri	Kheri	**1,264**	**663**	**601**
		Kheri	1,264	663	601
04153700	Bhondiya	Bhondiya	**684**	**365**	**319**
		Bhondiya	684	365	319
04153800	Bater	Bater	**147**	**77**	**70**
		Bater	147	77	70
04153900	Uchera Jamuniya	Uchera Jamuniya	**1,546**	**801**	**745**
		Uchera Jamuniya	1,546	801	745
04154000	Kota Khajari	Kota Khajari	**212**	**104**	**108**
		Kota Khajari	212	104	108
04154100	Khamariya Manpur	Khamariya Manpur	**327**	**180**	**147**
		Khamariya Manpur	327	180	147
04154200	Chauka	Chauka	**284**	**144**	**140**
		Chauka	284	144	140
04154300	Juniya	Juniya	**415**	**232**	**183**
		Junia	415	232	183
04154400	Dholpur	Dholpur	**231**	**121**	**110**
		Dholpur	231	121	110
04154500	Gaganwada	Gaganwada	**56**	**28**	**28**
		Gaganwada	56	28	28
04154600	Ranipura	Ranipura	**318**	**181**	**137**
		Ranipura	318	181	137
04154700	Jamuniya Paramsukh	Jamuniya Paramsukh	**141**	**76**	**65**
		Jamuniya Paramsukh	141	76	65
04154800	Khanpura	Khanpura	**22**	**15**	**7**
		Khanpura	22	15	7
04154900	Amapani Kalan	Amapani Kalan	**524**	**273**	**251**
		Amapani	524	273	251
04155000	Noorpura	Noorpura	**463**	**250**	**213**
		Noorpura	463	250	213

ANNEXURE- X

HAMLETWISE TOTAL POPULATION OF VILLAGES - CENSUS 2001

State : Madhya Pradesh **District : Raisen**

Location Code Number	Name of Village	Village/Name of Hamlets	Persons	Males	Females
1	2	3	4	5	6
04155100	Silwani	Silwani	**13,555**	**7,300**	**6,255**
		Silwani	13,555	7,300	6,255
04155200	Begawan Khurd	Begawan Khurd	**329**	**170**	**159**
		Begawan Khurd	329	170	159
04155300	Nigari	Nigari	**715**	**359**	**356**
		Nigari	715	359	356
04155400	Begawan Kalan	Begawan Kalan	**335**	**180**	**155**
		Begawan Kalan	335	180	155
04155500	Kalendi	Kalendi	**50**	**25**	**25**
		Kalendi	50	25	25
04155600	Chandpura Kalan	Chandpura Kalan	**240**	**127**	**113**
		Chandpura	240	127	113
04155700	Chicholi	Chicholi	**748**	**389**	**359**
		Chicholi	748	389	359
04155800	Kunwar Pipaliya	Kunwar Pipaliya	**430**	**229**	**201**
		Kunwar Pipaliya	430	229	201
04155900	Bhatpura	Bhatpura	**99**	**56**	**43**
		Bhatpura	99	56	43
04156000	Bakshi	Bakshi	**128**	**62**	**66**
		Bakshi	128	62	66
04156100	Khamariya Kalan	Khamariya Kalan	**215**	**113**	**102**
		Khamariya Kalan	215	113	102
04156200	Deori	Deori	**346**	**179**	**167**
		Deori Jagir	346	179	167
04156300	Hameerpur	Hameerpur	**434**	**255**	**179**
		Hameerpur	434	255	179
04156400	Pathapondi	Pathapondi	**1,063**	**584**	**479**
		Pathapondi	1,063	584	479
04156500	Gajnai	Gajnai	**113**	**51**	**62**
		Gajnai	113	51	62
04156600	Kachgawan	Kachgawan	**65**	**47**	**18**
		Kachgawan	65	47	18
04156700	Jhamar	Jhamar	**340**	**175**	**165**
		Jhamar	340	175	165
04156800	Berkhedi	Berkhedi	**507**	**262**	**245**
		Berkhedi	507	262	245
04156900	Samnapur	Samnapur	**217**	**108**	**109**
		Samnapur	217	108	109
04157000	Patna	Patna	**306**	**158**	**148**
		Patna	306	158	148

ANNEXURE- X

HAMLETWISE TOTAL POPULATION OF VILLAGES - CENSUS 2001

State : Madhya Pradesh **District : Raisen**

Location Code Number	Name of Village	Village/Name of Hamlets	Persons	Males	Females
1	2	3	4	5	6
04157100	Muar	Muar	**1,336**	**700**	**636**
		Muar	1,336	700	636
04157200	Mankapur	Mankapur	**182**	**95**	**87**
		Mankapur	182	95	87
04157300	Mahgawan	Mahgawan	**257**	**136**	**121**
		Mahgawan	257	136	121
04157400	Mandha	Mandha	**167**	**83**	**84**
		Manda	167	83	84
04157500	Deori	Deori	**420**	**220**	**200**
		Deori	420	220	200
04157600	Madhiya	Madhiya	**431**	**249**	**182**
		Madhiya	431	249	182
04157700	Dungariya Kalan	Dungariya Kalan	**825**	**418**	**407**
		Dungariya Kalan	825	418	407
04157800	Madanpur	Madanpur	**182**	**97**	**85**
		Madanpur	182	97	85
04157900	Bhiloni	Bhiloni	**359**	**178**	**181**
		Bhiloni	359	178	181
04158000	Hinotiya	Hinotiya	**268**	**142**	**126**
		Hinotiya	268	142	126
04158100	Jaitpur	Jaitpur	**502**	**259**	**243**
		Jaitpur	502	259	243
04158200	Mardanpur	Mardanpur	**183**	**99**	**84**
		Mardanpur	183	99	84
04158300	Sultanpur	Sultanpur	**693**	**353**	**340**
		Sultanpur	693	353	340
04158400	Rampura Khurd	Rampura Khurd	**388**	**184**	**204**
		Rampura Khurd	388	184	204
04158500	Gaganwada Kalan	Gaganwada Kalan	**443**	**218**	**225**
		Gaganwada Kalan	443	218	225
04158600	Ghoorpur	Ghoorpur	**193**	**100**	**93**
		Ghoorpura	193	100	93
04158700	Khamera	Khamera	**453**	**232**	**221**
		Khamera	453	232	221
04158800	Jarua	Jarua	**245**	**129**	**116**
		Jarua	245	129	116
04158900	Kakarua	Kakarua	**212**	**104**	**108**
		Kakarua	212	104	108
04159000	Hirapur	Hirapur	**290**	**137**	**153**
		Hirapur	290	137	153

ANNEXURE- X

HAMLETWISE TOTAL POPULATION OF VILLAGES - CENSUS 2001

State : Madhya Pradesh **District : Raisen**

Location Code Number	Name of Village	Village/Name of Hamlets	Persons	Males	Females
1	2	3	4	5	6
04159100	Sarra Khurd	Sarra Khurd	**217**	**112**	**105**
		Sarra Khurd	217	112	105
04159200	Pipaliya Kalan	Pipaliya Kalan	**607**	**318**	**289**
		Pipaliya Kalan	607	318	289
04159300	Dabri	Dabri	**365**	**186**	**179**
		Dabri	365	186	179
04159400	Searmau	Searmau	**2,463**	**1,239**	**1,224**
		Searmau	2,463	1,239	1,224
04159500	Singpuri	Singpuri	**12**	**7**	**5**
		Singpuri	12	7	5
04159600	Ambapani Khurd	Ambapani Khurd	**380**	**199**	**181**
		Amapani	380	199	181
04159700	Imaliya	Imaliya	**310**	**177**	**133**
		Imaliya	310	177	133
04159800	Deokani	Deokani	**278**	**158**	**120**
		Deokani	278	158	120
04159900	Mahka	Mahka	**283**	**140**	**143**
		Mahka	283	140	143
04160000	Tinghari	Tinghari	**-**	**-**	**-**
04160100	Ghana	Ghana	**158**	**79**	**79**
		Ghana	158	79	79
04160200	Khamariya Khurd	Khamariya Khurd	**996**	**513**	**483**
		Khamariya Khurd	996	513	483
04160300	Tinghara	Tinghara	**829**	**414**	**415**
		Tinghara	829	414	415
04160400	Gadgawan	Gadgawan	**406**	**216**	**190**
		Gadgawan	406	216	190
04160500	Naktua	Naktua	**213**	**113**	**100**
		Naktua	213	113	100
04160600	Hatnapur	Hatnapur	**135**	**61**	**74**
		Hatnapur	135	61	74
04160700	Sarkhadi	Sarkhadi	**228**	**120**	**108**
		Sarkhadi	228	120	108
04160800	Kheri Khodra	Kheri Khodra	**424**	**210**	**214**
		Kheri Khodra	424	210	214
04160900	Deori	Deori	**775**	**405**	**370**
		Deori Hathnapur	775	405	370
04161000	Khamkua	Khamkua	**257**	**133**	**124**
		Khamkua	257	133	124
04161100	Bilgawan	Bilgawan	**292**	**148**	**144**
		Bilgawan	292	148	144

ANNEXURE- X

HAMLETWISE TOTAL POPULATION OF VILLAGES - CENSUS 2001

State : Madhya Pradesh **District : Raisen**

Location Code Number	Name of Village	Village/Name of Hamlets	Persons	Males	Females
1	2	3	4	5	6
04161200	Birpur	Birpur	**171**	**99**	**72**
		Birpur	171	99	72
04161300	Barrapondi	Barrapondi	**286**	**146**	**140**
		Barrapondi	286	146	140
04161400	Puddar	Puddar	**417**	**222**	**195**
		Puddar	417	222	195
04161500	Sanaidar	Sanaidar	**582**	**291**	**291**
		Sanaidar	582	291	291
04161600	Salaiya Parsora	Salaiya Parsora	**296**	**143**	**153**
		Salaiya Parsora	296	143	153
04161700	Bichhua	Bichhua	**360**	**191**	**169**
		Bichhua	360	191	169
04161800	Ghoorpur	Ghoorpur	**358**	**183**	**175**
		Ghoorpur	358	183	175
04161900	Katkui	Katkui	**-**	**-**	**-**
04162000	Tendukheda	Tendukheda	**45**	**20**	**25**
		Tendukheda	45	20	25
04162100	Parasiya	Parasiya	**754**	**388**	**366**
		Parasiya	754	388	366
04162200	Nagpura	Nagpura	**357**	**187**	**170**
		Nagpura	357	187	170
04162300	Pratapgarh	Pratapgarh	**909**	**463**	**446**
		Pratapgarh	909	463	446
04162400	Raipani	Raipani	**406**	**201**	**205**
		Raipani	406	201	205
04162500	Gundrai	Gundrai	**375**	**195**	**180**
		Gundrai	375	195	180
04162600	Semra Khas	Semra Khas	**1,082**	**567**	**515**
		Semra Khas	1,082	567	515
04162700	Jamanpani	Jamanpani	**249**	**121**	**128**
		Jamanpani	249	121	128
04162800	Ghoghari	Ghoghari	**843**	**435**	**408**
		Ghoghari	843	435	408
04162900	Mahka	Mahka	**473**	**234**	**239**
		Mahka	473	234	239
04163000	Narayanpur	Narayanpur	**394**	**192**	**202**
		Narayanpur	394	192	202
04163100	Kakarua	Kakarua	**294**	**155**	**139**
		Kakarua	294	155	139
04163200	Papda	Papda	**556**	**271**	**285**
		Papda	556	271	285

ANNEXURE- X

HAMLETWISE TOTAL POPULATION OF VILLAGES - CENSUS 2001

State : Madhya Pradesh **District : Raisen**

Location Code Number	Name of Village	Village/Name of Hamlets	Persons	Males	Females
1	2	3	4	5	6
04163300	Amgawan	Amgawan	**355**	**173**	**182**
		Amgawan	355	173	182
04163400	Sala Barru	Sala Barru	**703**	**368**	**335**
		Sala Barru	703	368	335
04163500	Samnapur	Samnapur	**666**	**338**	**328**
		Samnapur	666	338	328
04163600	Johar	Johar	**309**	**169**	**140**
		Johar	309	169	140
04163700	Nibhora	Nibhora	**380**	**197**	**183**
		Nibhora	380	197	183
04163800	Pipaliya Khas	Pipaliya Khas	**405**	**216**	**189**
		Pipaliya Khas	405	216	189
04163900	Simariya	Simariya	**272**	**147**	**125**
		Simariya	272	147	125
04164000	Chainpur	Chainpur	**843**	**425**	**418**
		Chainpur	843	425	418
04164100	Ponar	Ponar	**597**	**305**	**292**
		Pauran	597	305	292
04164200	Chargawan	Chargawan	**140**	**78**	**62**
		Chargawan	140	78	62
04164300	Jamanjhiri	Jamanjhiri	**127**	**65**	**62**
		Jamanjhiri	127	65	62
04164400	Gutori	Gutori	**505**	**253**	**252**
		Gutori	505	253	252
04164500	Sarra	Sarra	**554**	**287**	**267**
		Sarra	554	287	267
04164600	Marheti	Marheti	**573**	**288**	**285**
		Marheti	573	288	285
04164700	Phulmar	Phulmar	**1,027**	**523**	**504**
		Phulmar	1,027	523	504
04164800	Bagwada	Bagwada	**400**	**211**	**189**
		Bagwada	400	211	189
04164900	Khamariya Khurd	Khamariya Khurd	**722**	**369**	**353**
		Khamariya Khurd	722	369	353
04165000	Pondi	Pondi	**445**	**221**	**224**
		Pondi	445	221	224
04165100	Chandpura	Chandpura	**465**	**235**	**230**
		Chandpura	465	235	230
04165200	Magarmoli	Magarmoli	**411**	**202**	**209**
		Magarmoli	411	202	209

ANNEXURE- X

HAMLETWISE TOTAL POPULATION OF VILLAGES - CENSUS 2001

State : Madhya Pradesh **District : Raisen**

Location Code Number	Name of Village	Village/Name of Hamlets	Persons	Males	Females
1	2	3	4	5	6
04165300	Berkhedi	Berkhedi	**261**	**137**	**124**
		Berkhedi	261	137	124
04165400	Hatoda	Hatoda	**515**	**272**	**243**
		Hatoda	515	272	243
04165500	Jabalpur	Jabalpur	**221**	**119**	**102**
		Jabalpur	221	119	102
04165600	Raipura	Raipura	**507**	**250**	**257**
		Raipura	507	250	257
04165700	Bigharra	Bigharra	**504**	**251**	**253**
		Bigharra	504	251	253
04165800	Dhangawan	Dhangawan	**239**	**120**	**119**
		Dhangawan	239	120	119
04165900	Nandpur	Nandpur	**510**	**276**	**234**
		Nandpur	510	276	234
04166000	Bhanpur	Bhanpur	**730**	**372**	**358**
		Bhanpur	730	372	358
04166100	Gorkhakalan	Gorkhakalan	**155**	**93**	**62**
		Gorkhakalan	155	93	62
04166200	Chouka	Chouka	**292**	**146**	**146**
		Chouka	292	146	146
04166300	Mahgawan Kalan	Mahgawan Kalan	**668**	**367**	**301**
		Mahgawan Kalan	668	367	301
04166400	Chandan Pipaliya	Chandan Pipaliya	**834**	**435**	**399**
		Chandan Pipaliya	834	435	399
04166500	Chilli	Chilli	**399**	**227**	**172**
		Chilli	399	227	172
04166600	Jhamar	Jhamar	**160**	**85**	**75**
		Jhamar	160	85	75
04166700	Gorkhakhurd	Gorkhakhurd	**284**	**149**	**135**
		Gorkhakhurd	284	149	135
04166800	Kingi	Kingi	**145**	**79**	**66**
		Kingi	145	79	66
04166900	Berua	Berua	**440**	**230**	**210**
		Berua	440	230	210
04167000	Rahma	Rahma	**479**	**238**	**241**
		Rahma	479	238	241
04167100	Bitali	Bitali	**350**	**180**	**170**
		Bitali	350	180	170
04167200	Khamraiya Kalan	Khamraiya Kalan	**181**	**96**	**85**
		Khamraiya Kalan	181	96	85

ANNEXURE- X

HAMLETWISE TOTAL POPULATION OF VILLAGES - CENSUS 2001

State : Madhya Pradesh **District : Raisen**

Location Code Number	Name of Village	Village/Name of Hamlets	Persons	Males	Females
1	2	3	4	5	6
04167300	Jamuniya	Jamuniya	**8**	**3**	**5**
		Jamuniya	8	3	5
04167400	Chirchita	Chirchita	**302**	**155**	**147**
		Chirchita	302	155	147
04167500	Kolua	Kolua	**238**	**126**	**112**
		Kolua	238	126	112
04167600	Patha	Patha	**325**	**173**	**152**
		Patha Kalan	325	173	152
04167700	Bikalpur	Bikalpur	**993**	**508**	**485**
		Bikalpur	993	508	485
04167800	Kunwar Khedi	Kunwar Khedi	**473**	**258**	**215**
		Kunwar Khedi	473	258	215
04167900	Banda Deori	Banda Deori	**394**	**213**	**181**
		Banda Deori	394	213	181
04168000	Chhind	Chhind	**751**	**396**	**355**
		Chhind	751	396	355
04168100	Jaithari	Jaithari	**1,088**	**594**	**494**
		Jaithari	1,088	594	494
04168200	Dungariya	Dungariya	**330**	**182**	**148**
		Dungariya	330	182	148
04168300	Jujharpur	Jujharpur	**-**	**-**	**-**
04168400	Noorpura	Noorpura	**311**	**157**	**154**
		Noorpura	311	157	154
04168500	Mahgawan Khurd	Mahgawan Khurd	**308**	**158**	**150**
		Mahgawan Khurd	308	158	150
04168600	Kukwada	Kukwada	**158**	**86**	**72**
		Kukwada	158	86	72
04168700	Vilai	Vilai	**155**	**81**	**74**
		Bilai	155	81	74
04168800	Singori	Singori	**-**	**-**	**-**
04168900	Pondi	Pondi	**169**	**84**	**85**
		Pondi	169	84	85
04169000	Kartoli	Kartoli	**463**	**242**	**221**
		Kartoli	463	242	221
04169100	Ramgarh	Ramgarh	**134**	**68**	**66**
		Ramgarh	134	68	66
04169200	Gelpur	Gelpur	**214**	**124**	**90**
		Gelpur	214	124	90
04169300	Alazpur	Alazpur	**9**	**6**	**3**
		Alazpur	9	6	3
04169400	Penpati	Penpati	**-**	**-**	**-**
04169500	Dhana	Dhana	**-**	**-**	**-**
04169600	Pathapani	Pathapani	**-**	**-**	**-**

ANNEXURE- X

HAMLETWISE TOTAL POPULATION OF VILLAGES - CENSUS 2001

State : Madhya Pradesh **District : Raisen**

Location Code Number	Name of Village	Village/Name of Hamlets	Persons	Males	Females
1	2	3	4	5	6
04169700	Kuchwada	Kuchwada	**2,348**	**1,277**	**1,071**
		Kuchwada	2,348	1,277	1,071
04169800	Khursuroo	Khursuroo	**697**	**366**	**331**
		Khursuroo	697	366	331
04169900	Rosara	Rosara	**513**	**243**	**270**
		Rosara	513	243	270
04170000	Dholpur	Dholpur	**853**	**442**	**411**
		Dholpur	853	442	411
04170100	Pipaliya Kewat	Pipaliya Kewat	**1,182**	**605**	**577**
		Pipaliya Kewat	1,182	605	577
04170200	Shahpura	Shahpura	**655**	**341**	**314**
		Shahpura	655	341	314
04170300	Bersala	Bersala	**715**	**370**	**345**
		Bersala	715	370	345
04170400	Koch Baraily	Koch Baraily	**310**	**163**	**147**
		Koch Baraily	310	163	147
04170500	Chilli	Chilli	**582**	**309**	**273**
		Chilli	582	309	273
04170600	Noornagar	Noornagar	**2,012**	**1,065**	**947**
		Noornagar	2,012	1,065	947
04170700	Sihora Dungriya	Sihora Dungriya	**339**	**173**	**166**
		Sihora(Dungariya)	339	173	166
04170800	Tikhawan	Tikhawan	**914**	**508**	**406**
		Tikhawan	914	508	406
04170900	Silari Khurd	Silari Khurd	**964**	**522**	**442**
		Silari Khurd	964	522	442
04171000	Bankhedi	Bankhedi	**1,589**	**861**	**728**
		Bankhedi	1,589	861	728
04171100	Awariya	Awariya	**1,032**	**558**	**474**
		Anwariya	1,032	558	474
04171200	Surela	Surela	**602**	**311**	**291**
		Surela	602	311	291
04171300	Chhater	Chhater	**1,629**	**885**	**744**
		Chhater	1,629	885	744
04171400	Lamta	Lamta	**1,153**	**613**	**540**
		Lamta	1,153	613	540
04171500	Pipaliya Puwariya	Pipaliya Puwariya	**1,715**	**906**	**809**
		Pipaliya Puwariya	1,715	906	809
04171600	Khuniya	Khuniya	**660**	**349**	**311**
		Khuniya	660	349	311
04171700	Ketoghan	Ketoghan	**1,966**	**1,044**	**922**
		Ketoghan	1,966	1,044	922
04171800	Bhadon	Bhadon	**1,761**	**936**	**825**

ANNEXURE- X

HAMLETWISE TOTAL POPULATION OF VILLAGES - CENSUS 2001

State : Madhya Pradesh **District : Raisen**

Location Code Number	Name of Village	Village/Name of Hamlets	Persons	Males	Females
1	2	3	4	5	6
		Bhadon	1,761	936	825
04171900	Mohad Kalan	Mohad Kalan	**711**	**377**	**334**
		Mohad Kalan	711	377	334
04172000	Narhera	Narhera	**593**	**318**	**275**
		Narhera	482	269	213
		Madla	111	49	62
04172100	Khadon	Khadon	**359**	**193**	**166**
		Khadon	359	193	166
04172200	Deori	Deori	**65**	**32**	**33**
		Deori	65	32	33
04172300	Simariya	Simariya	**510**	**281**	**229**
		Simariya	510	281	229
04172400	Gaikhuri	Gaikhuri	**472**	**247**	**225**
		Gaikhuri	472	247	225
04172500	Udiya	Udiya	**642**	**343**	**299**
		Udiya	642	343	299
04172600	Gaibiyan	Gaibiyan	**725**	**383**	**342**
		Gaibiyan	725	383	342
04172700	Kathotiya	Kathotiya	**782**	**392**	**390**
		Kathotiya	782	392	390
04172800	Chandli	Chandli	**824**	**444**	**380**
		Chandli	824	444	380
04172900	Berkhedi	Berkhedi	**316**	**157**	**159**
		Berkhedi	316	157	159
04173000	Ghana Bahediya	Ghana Bahediya	**1,357**	**701**	**656**
		Ghana Bahediya	1,357	701	656
04173100	Bhuwara	Bhuwara	**393**	**216**	**177**
		Bhuwara	393	216	177
04173200	Niwadi	Niwadi	**1,098**	**598**	**500**
		Niwadi	881	489	392
		Pardhi Tola	217	109	108
04173300	Bamhori Bhuwari	Bamhori Bhuwari	**1,472**	**776**	**696**
		Bamhori Bhuwari	1,472	776	696
04173400	Rahma	Rahma	**125**	**66**	**59**
		Rahma	125	66	59
04173500	Pachama	Pachama	**533**	**290**	**243**
		Pachama	533	290	243
04173600	Khiriya	Khiriya	**173**	**94**	**79**
		Khiriya	173	94	79
04173700	Kalendi Kalan	Kalendi Kalan	**645**	**332**	**313**
		Kalhedi Kalan	645	332	313
04173800	Noniya Bareli	Noniya Bareli	**1,982**	**1,043**	**939**
		Noniya Bareli	1,982	1,043	939

ANNEXURE- X

HAMLETWISE TOTAL POPULATION OF VILLAGES - CENSUS 2001

State : Madhya Pradesh **District : Raisen**

Location Code Number	Name of Village	Village/Name of Hamlets	Persons	Males	Females
1	2	3	4	5	6
04173900	Barha Khurd	Barha Khurd	**131**	**69**	**62**
		Barha Khurd	131	69	62
04174000	Baranjh	Baranjh	**124**	**64**	**60**
		Baranjh	124	64	60
04174100	Mohad Khurd	Mohad Khurd	**5**	**3**	**2**
		Mohad Khurd	5	3	2
04174200	Ghatkhedi	Ghatkhedi	**558**	**290**	**268**
		Ghatkhedi	558	290	268
04174300	Kishanpur	Kishanpur	**556**	**285**	**271**
		Kishanpur	556	285	271
04174400	Nayagaon	Nayagaon	**571**	**307**	**264**
		Nayagaon	571	307	264
04174500	Chamar Bamhori	Chamar Bamhori	**14**	**6**	**8**
		Chamar Bamhori	14	6	8
04174600	Dholshri	Dholshri	**1,062**	**556**	**506**
		Dholshri	1,062	556	506
04174700	Dungariya Kalan	Dungariya Kalan	**593**	**318**	**275**
		Dungariya Kalan	593	318	275
04174800	Bijanhai	Bijanhai	**861**	**461**	**400**
		Bijanhai	861	461	400
04174900	Purena	Purena	**-**	**-**	**-**
04175000	Sunhara	Sunhara	**313**	**173**	**140**
		Sunhara	313	173	140
04175100	Patna	Patna	**436**	**231**	**205**
		Patna	436	231	205
04175200	Shobhapur	Shobhapur	**597**	**306**	**291**
		Shobhapur	202	103	99
		Sojni	395	203	192
04175300	Chhind	Chhind	**1,500**	**775**	**725**
		Chhind	1,500	775	725
04175400	Keolari	Keolari	**116**	**59**	**57**
		Keolari	116	59	57
04175500	Chirchita	Chirchita	**176**	**92**	**84**
		Chirchita	176	92	84
04175600	Uradmau	Uradmau	**846**	**436**	**410**
		Uradmau	846	436	410
04175700	Imjhiri	Imjhiri	**794**	**429**	**365**
		Imjhiri	794	429	365
04175800	Bilgawan	Bilgawan	**429**	**218**	**211**
		Bilgawan	429	218	211
04175900	Bamhori Basoda	Bamhori Basoda	**712**	**389**	**323**
		Bamhori Basoda	673	364	309
		Pardhi Tola	39	25	14

ANNEXURE- X

HAMLETWISE TOTAL POPULATION OF VILLAGES - CENSUS 2001

State : Madhya Pradesh **District : Raisen**

Location Code Number	Name of Village	Village/Name of Hamlets	Persons	Males	Females
1	2	3	4	5	6
04176000	Rahali	Rahali	**878**	**459**	**419**
		Rahali	752	393	359
		Pardhi Tola	126	66	60
04176100	Kiragi Khurd	Kiragi Khurd	**489**	**270**	**219**
		Kiragi Khurd	489	270	219
04176200	Sultanganj	Sultanganj	**882**	**464**	**418**
		Sultanganj	817	430	387
		Awas Yojna Tola	65	34	31
04176300	Boras	Boras	**2,564**	**1,404**	**1,160**
		Boras	2,564	1,404	1,160
04176400	Kakrua	Kakrua	**557**	**295**	**262**
		Kakrua	557	295	262
04176500	Chouras	Chouras	**1,803**	**940**	**863**
		Chouras	1,803	940	863
04176600	Banskheda	Banskheda	**733**	**367**	**366**
		Banskheda	120	57	63
		Kewat Pura	223	109	114
		Gudipura	175	96	79
		Patelpura	192	93	99
		Ghatpura	23	12	11
04176700	Andiya	Andiya	**865**	**467**	**398**
		Andiya	865	467	398
04176800	Kelkachh	Kelkachh	**1,924**	**1,031**	**893**
		Kelkachh	1,455	773	682
		Dariya Tola	469	258	211
04176900	Barbatpur	Barbatpur	**233**	**133**	**100**
		Barbatpur	233	133	100
04177000	Chandpura	Chandpura	**277**	**152**	**125**
		Chandpura	277	152	125
04177100	Silari Kalan	Silari Kalan	**1,048**	**562**	**486**
		Silari Kalan	1,048	562	486
04177200	Bisawadi	Bisawadi	**497**	**264**	**233**
		Bisabadi	497	264	233
04177300	Chikali	Chikali	**394**	**195**	**199**
		Chikhali	394	195	199
04177400	Ghana Tunda	Ghana Tunda	**574**	**317**	**257**
		Ghana Tunda	574	317	257
04177500	Satehari	Satehari	**1,147**	**601**	**546**
		Satehari	1,147	601	546
04177600	Kalhedi Khurd	Kalhedi Khurd	**247**	**138**	**109**
		Kalhedi Khurd	247	138	109
04177700	Kirgi Kalan	Kirgi Kalan	**628**	**337**	**291**
		Kirgi Kalan	628	337	291

ANNEXURE- X

HAMLETWISE TOTAL POPULATION OF VILLAGES - CENSUS 2001

State : Madhya Pradesh **District : Raisen**

Location Code Number	Name of Village	Village/Name of Hamlets	Persons	Males	Females
1	2	3	4	5	6
04177800	Chhikra	Chhikra	**569**	**290**	**279**
		Chhikra	316	160	156
		Bharar	253	130	123
04177900	Mankapur	Mankapur	**469**	**250**	**219**
		Mankapur	379	199	180
		Tapra	90	51	39
04178000	Gerua	Gerua	**24**	**14**	**10**
		Gerua	24	14	10
04178100	Ramkhiriya	Ramkhiriya	**1,187**	**639**	**548**
		Ramkhiriya	1,187	639	548
04178200	Bingha	Bingha	**913**	**475**	**438**
		Binha	913	475	438
04178300	Bhopatpur	Bhopatpur	**733**	**396**	**337**
		Bhopatpur	733	396	337
04178400	Kaniwada	Kaniwada	**1,974**	**1,048**	**926**
		Kaniwada	1,974	1,048	926
04178500	Barah Kalan	Barah Kalan	**945**	**504**	**441**
		Barah Kalan	945	504	441
04178600	Anghora	Anghora	**1,950**	**1,017**	**933**
		Anghora	1,950	1,017	933
04178700	Mothagaon	Mothagaon	**863**	**496**	**367**
		Mothagaon	863	496	367
04178800	Patai	Patai	**1,172**	**645**	**527**
		Patai	1,172	645	527
04178900	Kekda	Kekda	**1,603**	**844**	**759**
		Kekda	1,603	844	759
04179000	Kumhadi	Kumhadi	**331**	**171**	**160**
		Kumhadi	331	171	160
04179100	Saikheda	Saikheda	**729**	**375**	**354**
		Sanikheda	729	375	354
04179200	Sagar	Sagar	**115**	**57**	**58**
		Sagar	115	57	58
04179300	Jam	Jam	**140**	**75**	**65**
		Jam	140	75	65
04179400	Poniya	Poniya	**208**	**110**	**98**
		Poniya	208	110	98
04179500	Panjara	Panjara	**1,013**	**538**	**475**
		Panjara	1,013	538	475
04179600	Murpar	Murpar	**113**	**71**	**42**
		Murpar	113	71	42
04179700	Badgawan Kalan	Badgawan Kalan	**145**	**72**	**73**
		Badgawan Kalan	145	72	73
04179800	Pipaliya Kalan	Pipaliya Kalan	**844**	**453**	**391**

ANNEXURE- X

HAMLETWISE TOTAL POPULATION OF VILLAGES - CENSUS 2001

State : Madhya Pradesh **District : Raisen**

Location Code Number	Name of Village	Village/Name of Hamlets	Persons	Males	Females
1	2	3	4	5	6
		Pipaliya Kalan	844	453	391
04179900	Udaka	Udaka	**266**	**139**	**127**
		Udaka	266	139	127
04180000	Konda Deori	Konda Deori	**326**	**180**	**146**
		Konda Deori	326	180	146
04180100	Budhanwada	Budhanwada	**780**	**419**	**361**
		Budhanbada	780	419	361
04180200	Mohad Paplai	Mohad Paplai	**805**	**414**	**391**
		Mohad Paplai	805	414	391
04180300	Alanpur	Alanpur	**457**	**237**	**220**
		Alhanpur	457	237	220
04180400	Kasba Deori	Kasba Deori	**8,846**	**4,704**	**4,142**
		Kasba Deori	8,846	4,704	4,142
04180500	Anghori	Anghori	**22**	**10**	**12**
		Anghori	22	10	12
04180600	Bamhori Deori	Bamhori Deori	**758**	**405**	**353**
		Bamhori Deori	758	405	353
04180700	Rodha	Rodha	**178**	**95**	**83**
		Rodha	178	95	83
04180800	Karhaiya	Karhaiya	**45**	**24**	**21**
		Karhaiya	45	24	21
04180900	Kekdi	Kekdi	**9**	**6**	**3**
		Kekdi	9	6	3
04181000	Thala	Thala	**1,319**	**690**	**629**
		Thala	1,319	690	629
04181100	Dighawan	Dighawan	**2,810**	**1,453**	**1,357**
		Dighawan	2,810	1,453	1,357
04181200	Pipaliya Khurd	Pipaliya Khurd	**412**	**214**	**198**
		Pipaliya Khurd	412	214	198
04181300	Rampura	Rampura	**1,175**	**637**	**538**
		Rampura	1,175	637	538
04181400	Richhawar	Richhawar	**1,177**	**609**	**568**
		Richhawar	1,177	609	568
04181500	Naya Kheda	Naya Kheda	**1,611**	**865**	**746**
		Naya Kheda	1,611	865	746
04181600	Timrawan	Timrawan	**2,002**	**1,076**	**926**
		Timrawan	1,945	1,044	901
		Semra Tola	57	32	25
04181700	Sadrai	Sadrai	**1,127**	**594**	**533**
		Sadrai	1,127	594	533
04181800	Gahlawan	Gahlawan	**1,009**	**544**	**465**
		Gahlawan	1,009	544	465

ANNEXURE- X

HAMLETWISE TOTAL POPULATION OF VILLAGES - CENSUS 2001

State : Madhya Pradesh **District : Raisen**

Location Code Number	Name of Village	Village/Name of Hamlets	Persons	Males	Females
1	2	3	4	5	6
04181900	Khireti	Khireti	**781**	**402**	**379**
		Khireti	781	402	379
04182000	Aliwada	Aliwada	**2,098**	**1,121**	**977**
		Aliwada	2,098	1,121	977
04182100	Barkhedi	Barkhedi	**97**	**48**	**49**
		Barkhedi	97	48	49
04182200	Gorakhpur	Gorakhpur	**2,225**	**1,171**	**1,054**
		Gorakhpur	2,225	1,171	1,054
04182300	Junapani	Junapani	**107**	**59**	**48**
		Junapani	107	59	48
04182400	Dungariya	Dungariya	**454**	**238**	**216**
		Dungariya	454	238	216
04182500	Bilgawan	Bilgawan	**265**	**141**	**124**
		Bilgawan	265	141	124
04182600	Unchakheda	Unchakheda	**303**	**157**	**146**
		Unchakheda	226	119	107
		Dungariya Tola	77	38	39
04182700	Berkhedi	Berkhedi	**661**	**342**	**319**
		Berkhedi	661	342	319
04182800	Simariya	Simariya	**153**	**75**	**78**
		Simariya	153	75	78
04182900	Kukra	Kukra	**454**	**245**	**209**
		Kukra	454	245	209
04183000	Samnapur	Samnapur	**168**	**93**	**75**
		Samnapur	168	93	75
04183100	Barkhada	Barkhada	**735**	**416**	**319**
		Barkhanda	735	416	319
04183200	Rabara	Rabara	**240**	**129**	**111**
		Rabara	240	129	111
04183300	Katak	Katak	**581**	**296**	**285**
		Katak	581	296	285
04183400	Hathidol	Hathidol	**750**	**370**	**380**
		Hathidol	602	295	307
		Naya Kheda	148	75	73
04183500	Dogra	Dogra	**225**	**110**	**115**
		Dongra	225	110	115
04183600	Jamaniya Khurd	Jamaniya Khurd	**376**	**206**	**170**
		Jamaniya Khurd	376	206	170
04183700	Mehgawan	Mehgawan	**243**	**131**	**112**
		Mehgawan	243	131	112
04183800	Padrai Khurd	Padrai Khurd	**523**	**270**	**253**
		Padrai Khurd	523	270	253

ANNEXURE- X

HAMLETWISE TOTAL POPULATION OF VILLAGES - CENSUS 2001

State : Madhya Pradesh **District : Raisen**

Location Code Number	Name of Village	Village/Name of Hamlets	Persons	Males	Females
1	2	3	4	5	6
04183900	Badgawan Khurd	Badgawan Khurd	**142**	**76**	**66**
		Badgawan Khurd	142	76	66
04184000	Cheekli	Cheekli	**597**	**328**	**269**
		Cheekli	597	328	269
04184100	Khamariya	Khamariya	**415**	**219**	**196**
		Khamariya	415	219	196
04184200	Imaliya	Imaliya	**228**	**105**	**123**
		Imaliya	228	105	123
04184300	Koda Jamaniya	Koda Jamaniya	**640**	**334**	**306**
		Koda Jamaniya	640	334	306
04184400	Sahajpuri	Sahajpuri	**320**	**171**	**149**
		Sahajpuri	320	171	149
04184500	Karhaiya Kalan	Karhaiya Kalan	**554**	**293**	**261**
		Karhaiya Kalan	554	293	261
04184600	Ghuarpur	Ghuarpur	**548**	**290**	**258**
		Ghuarpur	353	195	158
		Patha	67	34	33
		Karhaiya Tapriya	128	61	67
04184700	Khaparkheda	Khaparkheda	**311**	**165**	**146**
		Khaparkheda	311	165	146
04184800	Itua	Itua	**778**	**421**	**357**
		Itua	601	331	270
		Dera	62	32	30
		Tapariye	115	58	57
04184900	Noorjahanganj	Noorjahanganj	**421**	**216**	**205**
		Noorjahanganj	128	71	57
		Tapariye	293	145	148
04185000	Kheruya	Kheruya	**214**	**107**	**107**
		Kherua	214	107	107
04185100	Padrai Kalan	Padrai Kalan	**1,465**	**749**	**716**
		Padrai Kalan	546	287	259
		Budha	919	462	457
04185200	Balharpur	Balharpur	**-**	**-**	**-**

ANNEXURE - XI

STATEMENT OF DISABILITY IN THE DISTRICT- CENSUS 2001

State :- Madhya Pradesh **District :- Raisen**

Type of disability	Sex	Disabled population			Literate		
		Total	Rural	Urban	Total	Rural	Urban
1	2	3	4	5	6	7	8
Total disabled population	Persons	31,655	27,252	4,403	16,243	13,655	2,588
	Males	18,929	16,270	2,659	11,552	9,776	1,776
	Females	12,726	10,982	1,744	4,691	3,879	812
In Seeing	Persons	15,067	13,226	1,841	7,766	6,624	1,142
	Males	8,447	7,378	1,069	5,265	4,499	766
	Females	6,620	5,848	772	2,501	2,125	376
In Speech	Persons	1,643	1,388	255	654	533	121
	Males	1,038	882	156	478	391	87
	Females	605	506	99	176	142	34
In Hearing	Persons	2,303	2,038	265	1,029	907	122
	Males	1,317	1,184	133	756	676	80
	Females	986	854	132	273	231	42
In Movement	Persons	10,353	8,756	1,597	5,789	4,784	1,005
	Males	6,682	5,657	1,025	4,324	3,607	717
	Females	3,671	3,099	572	1,465	1,177	288
Mental	Persons	2,289	1,844	445	1,005	807	198
	Males	1,445	1,169	276	729	603	126
	Females	844	675	169	276	204	72

Type of disability	Sex	Workers					Non-workers
		Total	CL	AL	HHI	Others	
1	2	9	10	11	12	13	14
Total disabled population	Persons	11,545	4,345	4,072	548	2,580	20,110
	Males	9,156	3,813	2,789	320	2,234	9,773
	Females	2,389	532	1,283	228	346	10,337
In Seeing	Persons	6,240	2,358	2,224	262	1,396	8,827
	Males	4,777	2,019	1,425	149	1,184	3,670
	Females	1,463	339	799	113	212	5,157
In Speech	Persons	498	154	214	22	108	1,145
	Males	390	140	155	10	85	648
	Females	108	14	59	12	23	497
In Hearing	Persons	950	418	321	47	164	1,353
	Males	747	366	213	29	139	570
	Females	203	52	108	18	25	783
In Movement	Persons	3,295	1,185	1,088	194	828	7,058
	Males	2,786	1,088	829	119	750	3,896
	Females	509	97	259	75	78	3,162
Mental	Persons	562	230	225	23	84	1,727
	Males	456	200	167	13	76	989
	Females	106	30	58	10	8	738

The above table shows the status of disabled population of the district. Out of total disabled population the highest number is of those with disability in seeing, second highest is of those with disability in movement and the lowest such number is of those with disability in speech. Similarly out of total disabled population among workers, the highest number is of those with disability in seeing and the lowest such number is of those with disability in speech.

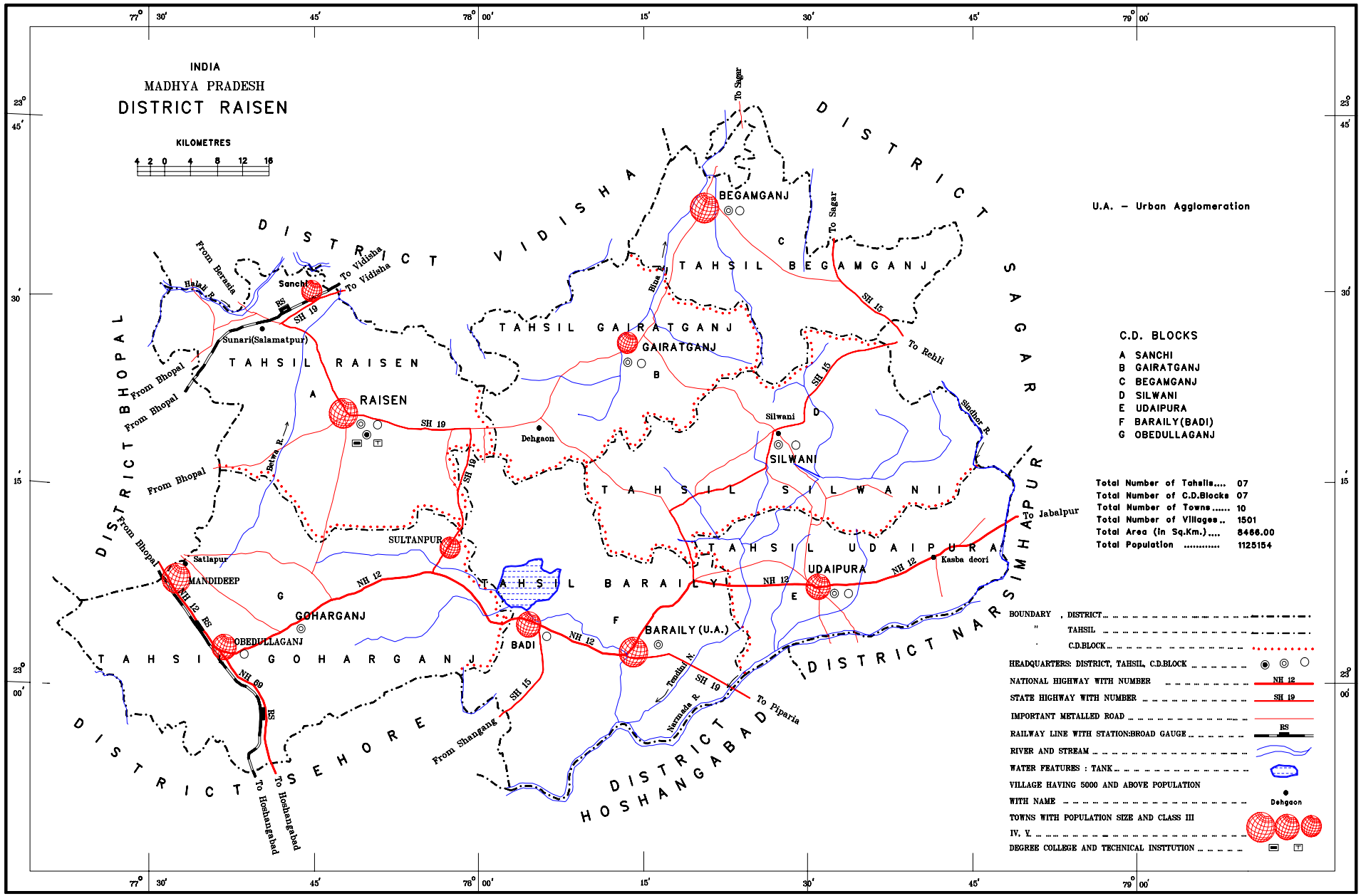

Based upon survey of India map with the permission of the Serveyor General of India.

© Government of India copyright, 2006.

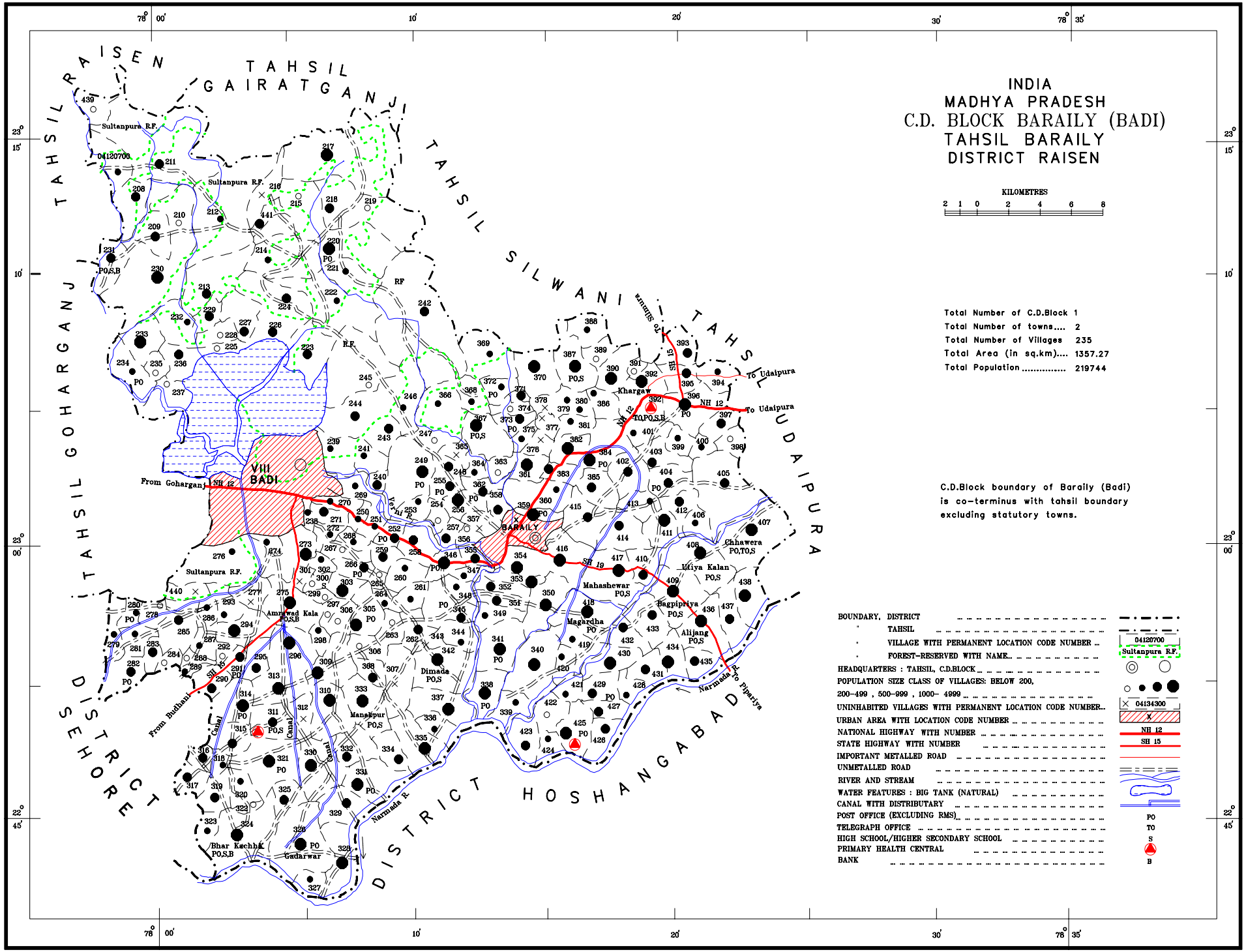

Based upon Survey of India map with the permission of the Surveyor General of India.

© Government of India, Copyright 2006.

INDIA
MADHYA PRADESH
C.D.BLOCK BEGAMGANJ
TAHSIL BEGAMGANJ
DISTRICT RAISEN

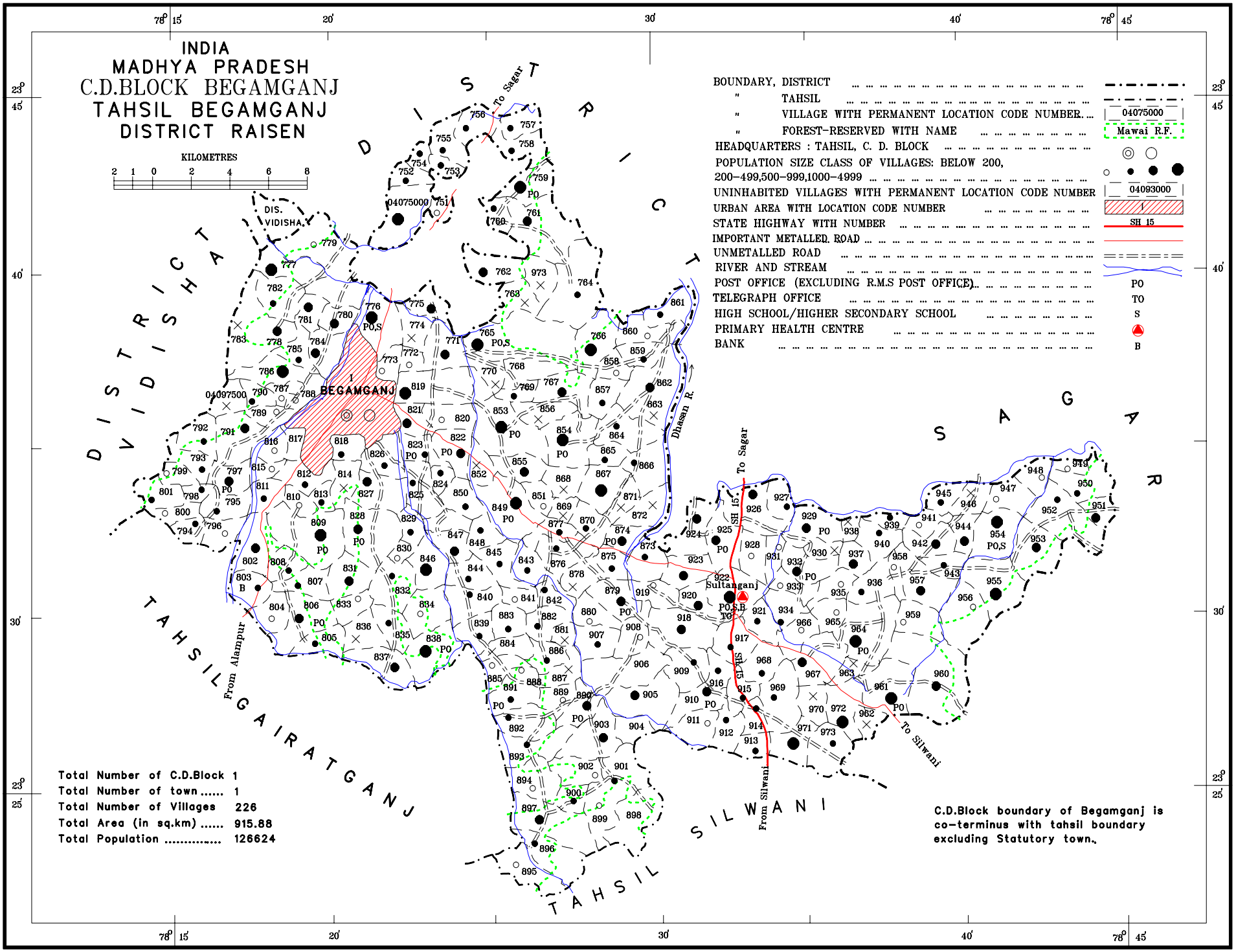

BOUNDARY, DISTRICT ... ...
" TAHSIL ... ...
" VILLAGE WITH PERMANENT LOCATION CODE NUMBER. ...
" FOREST-RESERVED WITH NAME ... ...
HEADQUARTERS : TAHSIL, C. D. BLOCK ... ...
POPULATION SIZE CLASS OF VILLAGES: BELOW 200,
200-499,500-999,1000-4999 ... ...
UNINHABITED VILLAGES WITH PERMANENT LOCATION CODE NUMBER
URBAN AREA WITH LOCATION CODE NUMBER ... ...
STATE HIGHWAY WITH NUMBER ... ...
IMPORTANT METALLED ROAD ... ...
UNMETALLED ROAD ... ...
RIVER AND STREAM ... ...
POST OFFICE (EXCLUDING R.M.S POST OFFICE) ... ...
TELEGRAPH OFFICE ... ...
HIGH SCHOOL/HIGHER SECONDARY SCHOOL ... ...
PRIMARY HEALTH CENTRE ... ...
BANK ... ...

PO
TO
S
B

Total Number of C.D.Block 1
Total Number of town 1
Total Number of Villages 226
Total Area (in sq.km) 915.88
Total Population 126624

C.D.Block boundary of Begamganj is co-terminus with tahsil boundary excluding Statutory town.

Based upon Survey of India map with the permission of the Surveyor General of India.

© Govermnent of India, Copyright 2006.

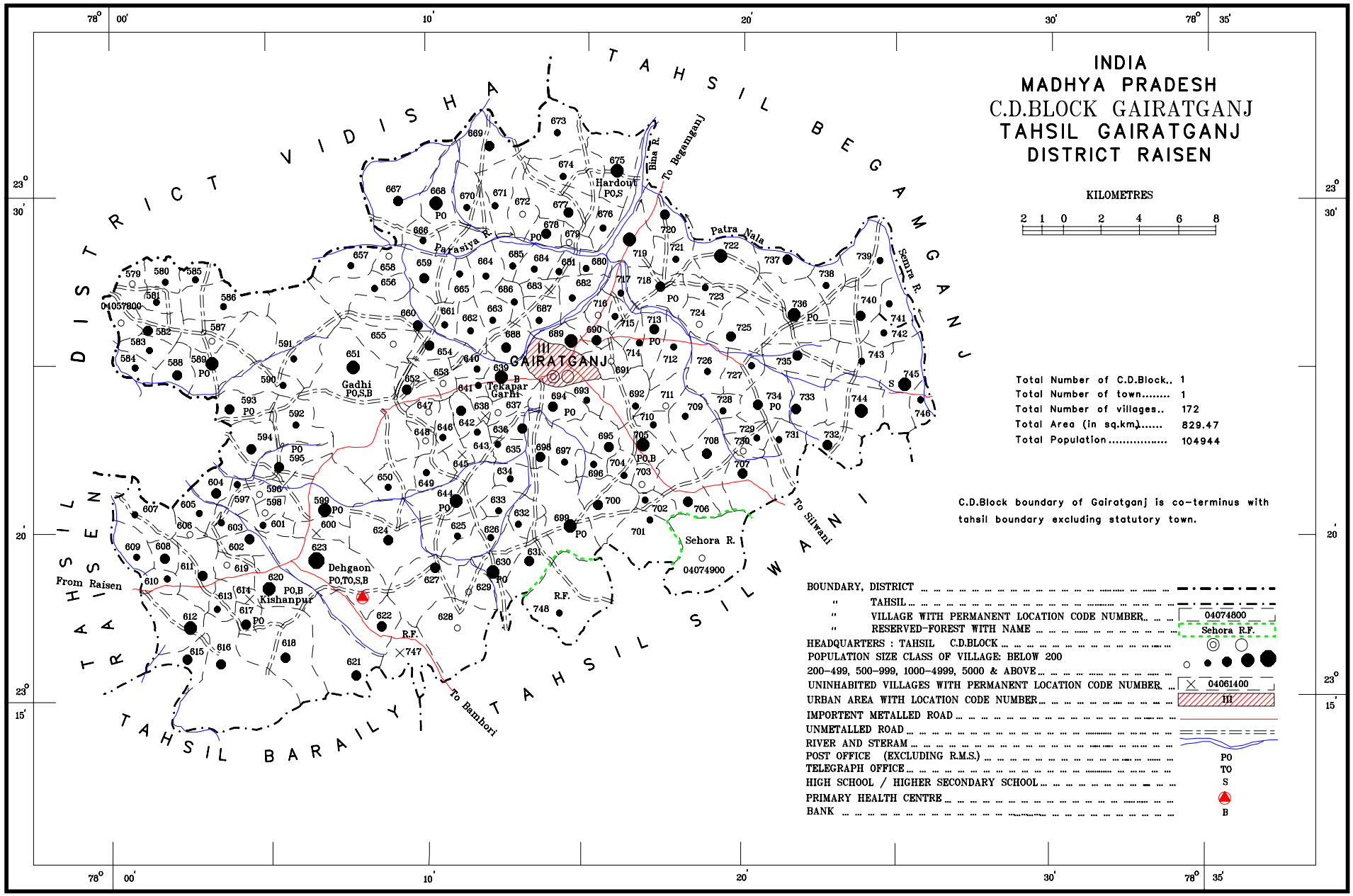

Based upon survey of India map with the permission of the Surveyor General of India.

© Government of India, copyright 2006

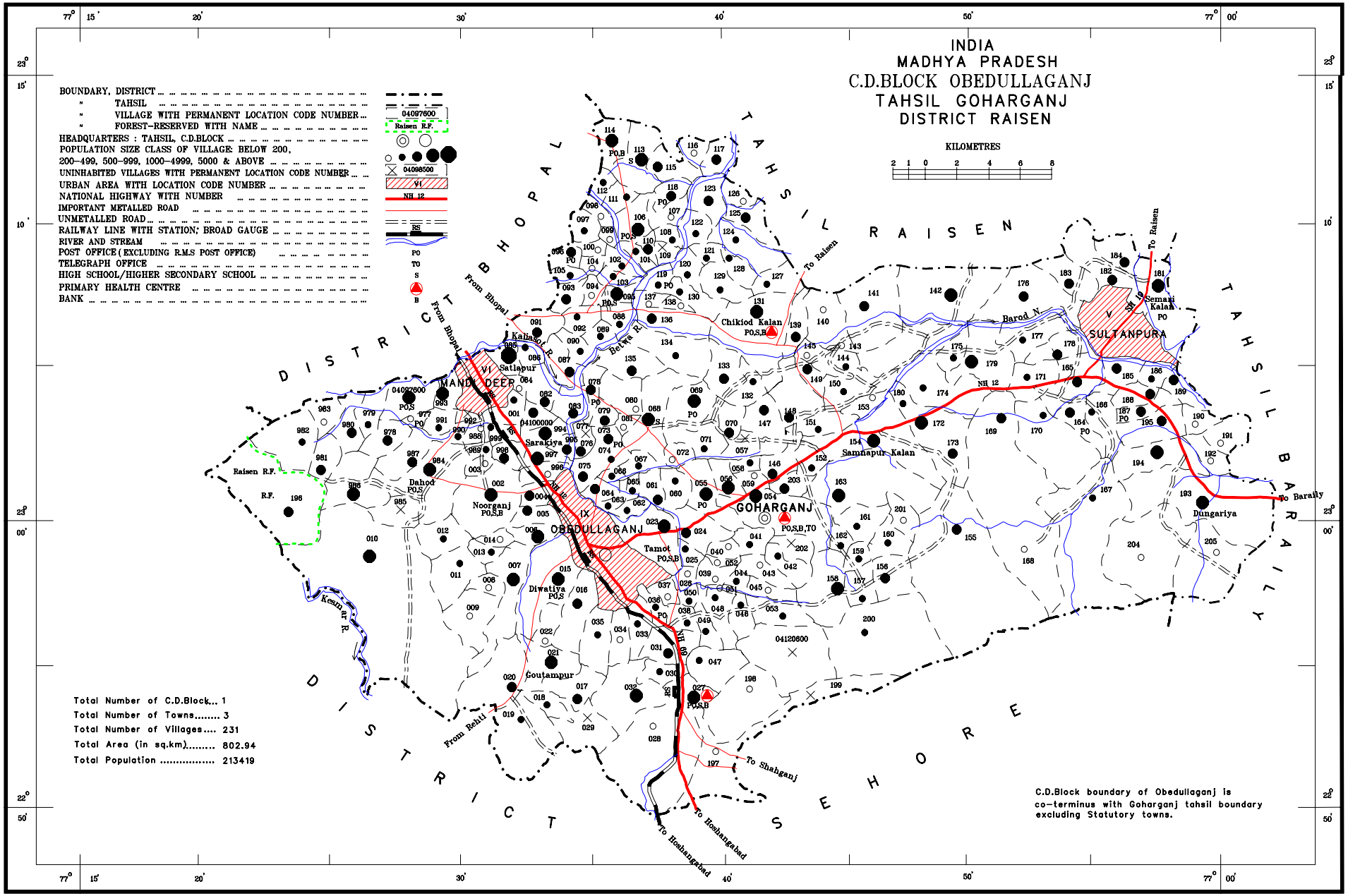

Based upon survey of India map with the permission of the surveyor General of India.

© Government of India, copyright, 2006.

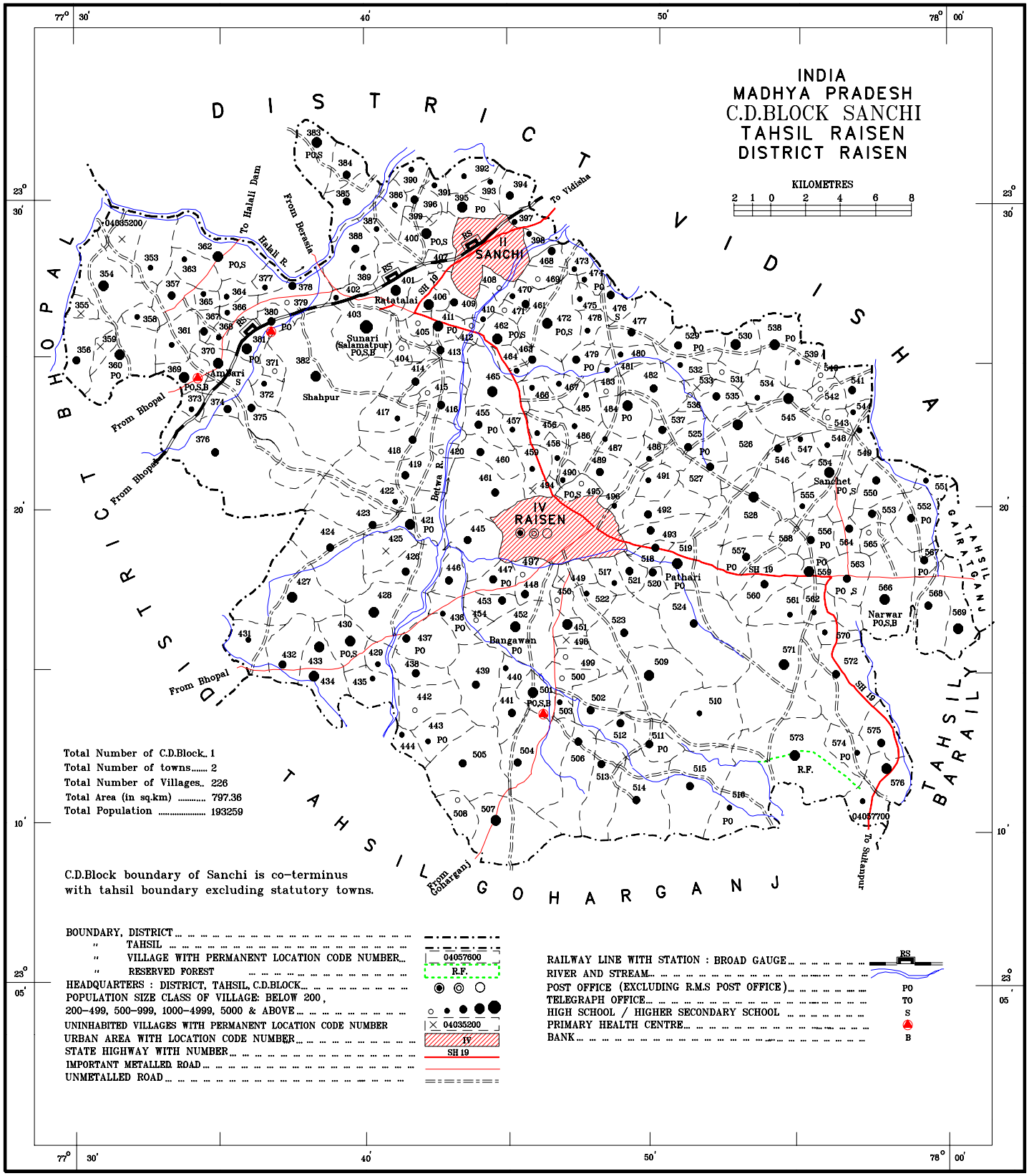

Total Number of C.D.Block.. 1
Total Number of towns..... 2
Total Number of Villages.. 226
Total Area (in sq.km) 797.36
Total Population 193259

C.D.Block boundary of Sanchi is co-terminus with tahsil boundary excluding statutory towns.

BOUNDARY, DISTRICT
" TAHSIL
" VILLAGE WITH PERMANENT LOCATION CODE NUMBER... 04057600
" RESERVED FOREST ... R.F.
HEADQUARTERS : DISTRICT, TAHSIL, C.D.BLOCK...
POPULATION SIZE CLASS OF VILLAGE: BELOW 200 ,
200-499, 500-999, 1000-4999, 5000 & ABOVE...
UNINHABITED VILLAGES WITH PERMANENT LOCATION CODE NUMBER 04035200
URBAN AREA WITH LOCATION CODE NUMBER... IV
STATE HIGHWAY WITH NUMBER... SH 19
IMPORTANT METALLED ROAD...
UNMETALLED ROAD...

RAILWAY LINE WITH STATION : BROAD GAUGE... RS
RIVER AND STREAM...
POST OFFICE (EXCLUDING R.M.S POST OFFICE)... PO
TELEGRAPH OFFICE... TO
HIGH SCHOOL / HIGHER SECONDARY SCHOOL ... S
PRIMARY HEALTH CENTRE...
BANK... B

Based upon Survey of India map with the permission of the Surveyor General of India.

© Government of India,copyright 2006

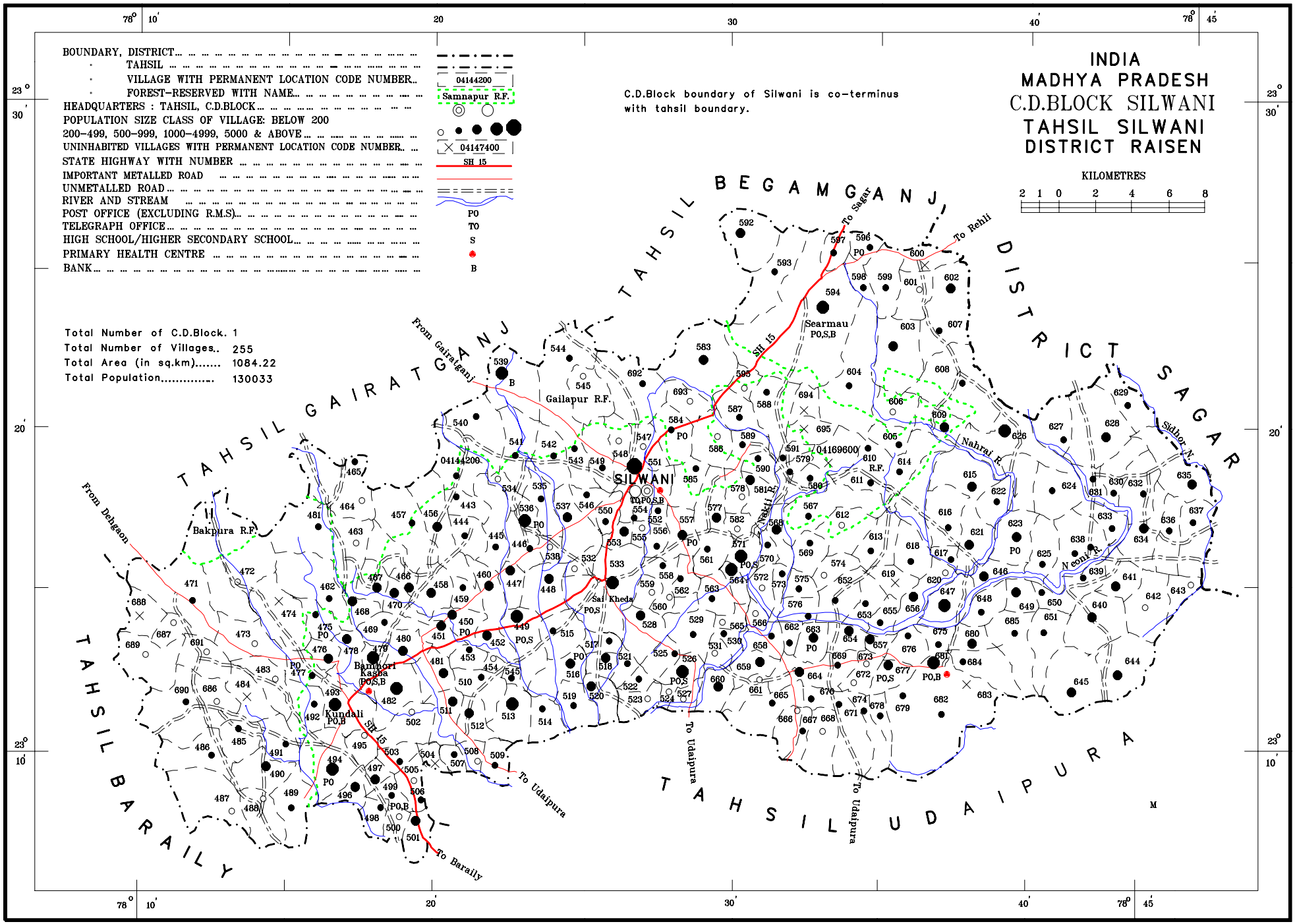

Based upon survey of India map with the permission of the Surveyor General of India

© Government of India,Copyright 2006.

INDIA
MADHYA PRADESH
C.D.BLOCK UDAIPURA
TAHSIL UDAIPURA
DISTRICT RAISEN

KILOMETRES
2 1 0 2 4 6 8

Total Number of C.D.Block 1
Total Number of town..... 1
Total Number of Villages.. 156
Total Area (in sq.km)..... 708.72
Total Population..... 137131

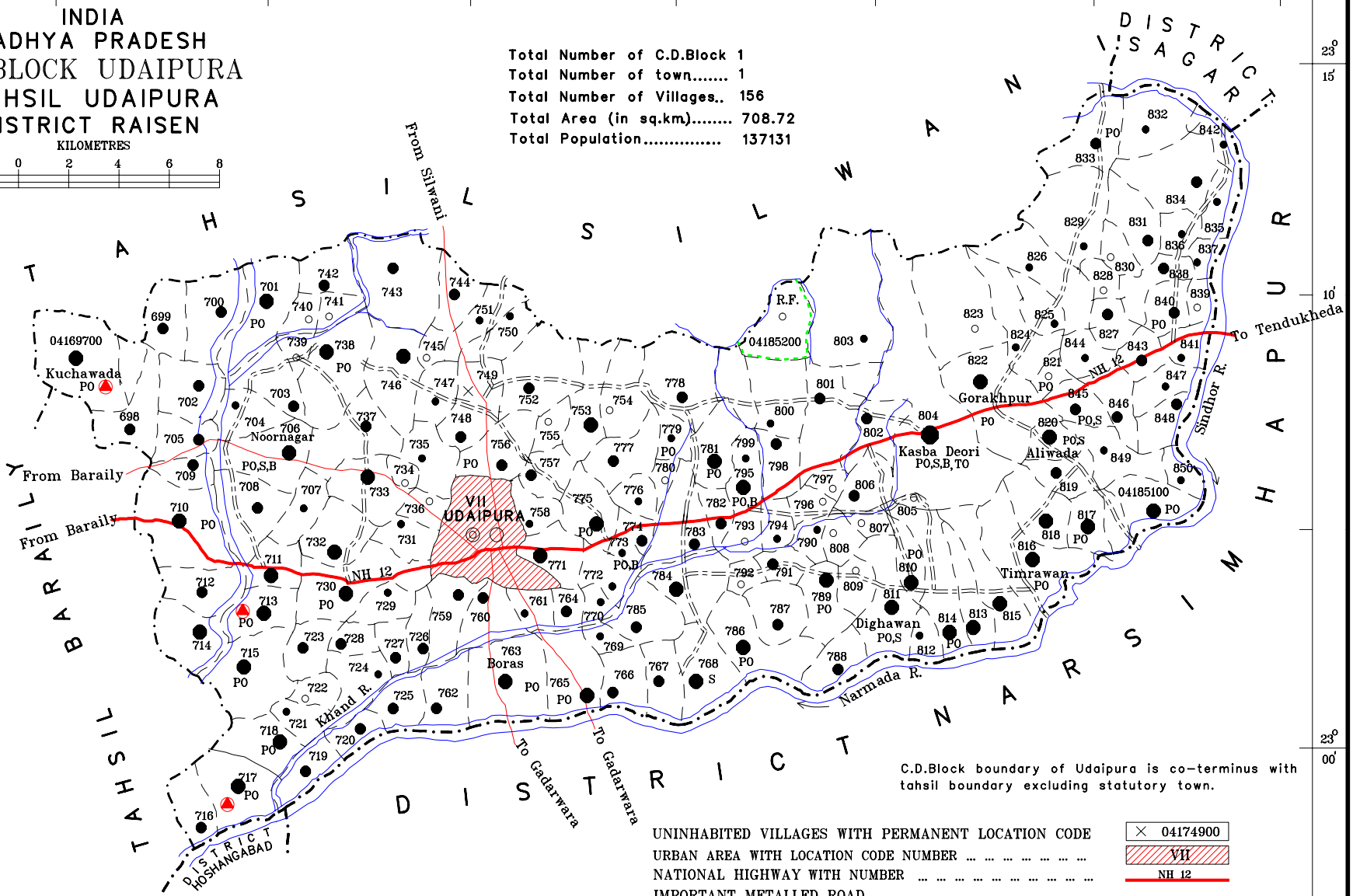

C.D.Block boundary of Udaipura is co-terminus with tahsil boundary excluding statutory town.

BOUNDARY, DISTRICT
" TAHSIL
" VILLAGE WITH PERMANENT LOCATION CODE NUMBER — 04169700
" RESERVED FOREST — R.F.
HEADQUARTERS: TAHSIL, C. D. BLOCK
POPULATION SIZE CLASS OF VILLAGES: BELOW 200, 200–499, 500–999, 1000–4999, 5000 & ABOVE

UNINHABITED VILLAGES WITH PERMANENT LOCATION CODE — × 04174900
URBAN AREA WITH LOCATION CODE NUMBER — VII
NATIONAL HIGHWAY WITH NUMBER — NH 12
IMPORTANT METALLED ROAD
UNMETALLED ROAD
RIVER AND STREAM
POST OFFICE (EXCLUDING R.M.S) — PO
TELEGRAPH OFFICE — TO
HIGH SCHOOL/HIGHER SECONDARY SCHOOL — S
PRIMARY HEALTH CENTRE
BANK — B

Based upon Survey of India Map with the permission of the Surveyor General of India.

© Government of India,Copyright 2006.