सत्यमेव जयते

CENSUS OF INDIA 2001

SERIES-15 **MANIPUR**

DISTRICT CENSUS HANDBOOK

Part XII - A & B

CHANDEL

VILLAGE & TOWN DIRECTORY

&

VILLAGE AND TOWNWISE PRIMARY CENSUS ABSTRACT

भारत की जनगणना
2001
CENSUS OF INDIA
लोकाभिमुख
PEOPLE ORIENTED

Y.Thamkishore Singh,IAS
Director of Census Operations,
Manipur

Product Code Number
??-???-2001 - Cen-Book (E)

Motif of Chandel District



Mithun

Mithun is a rare but prized animal among the ethnic tribes of Chandel District, bordering with Myanmar, not only nowadays but also in olden days. Only well-to-do families could rear the prized animal and therefore occupy high esteem in the society. It is even now, still regarded as prestigious animal. In many cases a bride's price and certain issues are settled in terms of Mithun (s). Celebration and observation of important occasion like festivals, anniversaries etc. having customary, social and religious significance are considered great and successful if accompanied with feasting by killing Mithun (s).

Contents

	Pages
Foreword	ix-x
Preface	xi-xii
Acknowledgements	xiii
District highlights - 2001 Census	xiv
Important Statistics in the District-2001	xv-xvi
Statements 1-9	xvii-xxii
Statement-1 : Name of the headquarters of district/sub-division,their rural-urban status and distance from district headquarters, 2001	
Statement-2 : Name of the headquarters of district/TD/CD block their rural-urban status and distance from district headquarters, 2001	
Statement-3 : Population of the district at each census from 1901 to 2001	
Statement-4 : Area, number of villalges/towns and population in district and sub-division, 2001	
Statement-5 : T.D/C.D. Block wise number of villages and rural population, 2001	
Statement-6 : Population of Urban Agglomerations/towns, 2001	
Statement-7 : Villages with population of 5,000 and above at T.D/C.D. Block level as per 2001 census and amenities available	
Statement-8 : Statutory towns with population less than 5000 as per 2001 and amenities available	
Statement-9 : Houseless and Institutional population of tahsils, rural and urban 2001	
Analytical Note	
(i) History and Scope of the District Census Handbook	3-4
(ii) Brief History of the District	4-5
(iii) Administrative set up	5-6
(iv) Physical features and developmental aspects Location and size, Physiography, Drainage, Minerals and quarrying Climate, Flora, Fauna, Social Welfare,Agriculture, Horticulture, Irrigation, Animal Husbandry, Industries, Trade & Commerce, Banking, Transport, Electricity and Power, Medical and family welfare, Co-operation and other activities, Fair and Festivals	6-10
(v) Census concepts	10-15
(vi) Non-Census concepts	15-19
Brief analysis of PCA data based on inset tables 1 to 36	21-38
Brief analysis of the Village Directory and Town Directory data based on inset tables 37 to 47	38-43

Brief analysis of the data on houses and household amenities, Houselisting Operations, Census of India 2001 based on inset tables 48 to 52 43-46

(vii) Brief description of places of Religious, Historical or Archaeological importance in villages and places of tourists interest in the towns of the district 47

(viii) Scope of Village Directory and Town Directory-column heading wise explanation and coverage of data 47-48

PART-A : VILLAGE AND TOWN DIRECTORY

Section I-Village Directory

(a) Note, explaining the abbreviations used in Village Directory 50-53

(b) T.D. block wise presentation of village Directory Data

(i) T.D. Block Maps showing Sub-division of Machi 55

(ii) Alphabetical list of Villages alongwith location code 1991 and 2001 of Machi T.D. Block 56-57

(iii) Village Directory data of Machi T.D. Block 58-71

(iv) T.D. Block Maps showing Sub-division of Tengnoupal 73

(v) Alphabetical list of Villages alongwith location code 1991 and 2001of Tengnoupal T.D. Block 74-75

(vi) Village Directory data of Tengnoupal T.D. Block 76-93

(vii) T.D. Block Maps showing Sub-division of Chandel 95

(viii) Alphabetical list of Villages alongwith location code 1991 and 2001 of Chandel T.D. Block 96-97

(xi) Village Directory data of Chandel T.D. Block 98-119

(x) T.D. Block Maps showing Sub-division of Chakpikarong 121

(xi) Alphabetical list of Villages alongwith location code 1991 and 2001 of Chakpikarong 123-125

(xii) Village Directory data of Chakpikarong T.D. Block 126-161

(c) Appendixes to Village Directory :

Appendix I : Abstract of Educational, Medical and Other Amenities in villages-T.D. Block level 162-163

Appendix IA : Villlages by number of Primary Schools 163

Appendix IB : Villages by Primary, Middle and Secondary Schools 164

Appendix IC : Villages with different sources of drinking water facilities available 164

Appendix II : Villages with 5,000 and above population which do not have one or more amenities available 164

Appendix IV : T.D. Block wise list of inhabited villages where no amenity other than drinking water facility is available 165-166

Appendix V : Summary showing number of villages having or not having Scheduled Castes population 166

Appendix VI : Summary showing number of villages having or not having Scheduled Tribes population 167

Appendix VIIA: List of villages according to the proportion of the Scheduled Castes to the total population by ranges 167

Appendix VIIB: List of villages according to the proportion of the Scheduled Tribes to the total population by ranges 168-175

SECTION II - TOWN DIRECTORY

Note explaining the abbreviations unsed in Town Directory 177-180

Statement-I : Status and growth history 181
Statement-II : Physical aspects and location of Towns 181
Statement-III : Municipal finance 182
Statement-IV : Civic and Other amenities 182
Statement-V : Medical, Educational, Recreational & Cultural facilities 183S

PART-B : PRIMARY CENSUS ABSTRACT

(a) Brief note on Primary Census Abstract 186-188

(b) District Primary Census Abstract (General) 190-195

Primary Census Abstract for Scheduled Castes 198-203

Primary Census Abstract for Scheduled Tribes 206-211

T.D. Block wise Village Primary Census Abstract 214-261

Urban Primary Census Abstract 264-269

Annexures :

(i) Annexure-I : Number of Villages under each sub-division/T.D.Block with Population 1991 272

(ii) Annexure-II : Note on Fertility, Mortality, 1991 Census 272-274

(iii) Annexure-III : Various measures of Fertility and mean age at marriage, 1991 Census 275

(iv) Annexure-IV : Percentage distribution of Migrants by place of birth/place of last residence,1991 Census 275

(v) Annexure-V : Brief account of main religion in the District/Sub-division as per 1991 Census 276

(vi) Annexure-VI : Marital status of population as per 1991 Census 277-278

(vii) Annexure-VII : Age, Sex and Educational level in the district, 1991 Census 279-280

(viii) Annexure-VIII: Distribution of different Mother tongues returned in 1991 Census 281

Foreword

The District Census Handbook (DCHB) published by Census Organisation since 1951 census. Is one of the important publications in the context of planning and development at gross-root level. The publication, which is brought out for each district, contains several demographic and socio-economic characteristics village-wise and town-wise of the district alongwith the status of availability of civic amenities. Infrastructural facilities, etc.

The scope of the DCHB was initially confined to a few Census Tables and Primary Census Abstract (PCA) of each village and town within the district. Thereafter, at successive censuses, its scope and coverage has been enlarged. The DCHB published at the 1961 census provided a descriptive account of the district, administrative statistics, census tables and a village and town directory including PCA. The 1971 census-DCHB series was in three parts: Part-A related to village and town directory, Part-B to village and town PCA and Part-C comprised analytical report, administrative statistics, district census tables and certain analytical tables based on PCA and amenity data in respect of villages. The 1981 census DCHB was in two parts: Part-A contained village and town directory and Part-B the PCA of village and town including the SCs and STs PCA up to tahsil/town levels. New features alongwith restructuring of the formats of village and town directory were added into it. In Village Directory, all amenities except electricity were brought together and if any amenity was not available in the referent village, the distance in broad ranges from the nearest place having such an amenity, was given. Information on new items such as adult literacy centres, primary health sub-centers and community health workers in the village were provided so as to meet the requirements of some of the Revised Minimum Needs Programme. Information on approach to the village was provided for the first time in the Village Directory so as to give the details on number of inaccessible villages in each district. In the Town Directory, a statement (IV-A) on slums was introduced to provide the details on civic and other amenities in the notified slums of Class I and Class II towns.

The 1991 census DCHB, by and large, followed the pattern of presentation of 1981 census, except the format of PCA was restuctured. Nine-fold industrial classification of main workers was given against the four-fold industrial classification presented in the 1981 census. In addition, sex-wise population in 0-6 age group was included in the PCA for the first time with a view to enable the data users to compile more realistic literacy rate as all children below 7 years of age had been treated as illiterate at the time of 1991 census. One of the important innovations in the 1991 census was the Community Development Block (CD Block) level presentation of village directory and PCA data instead of the traditional tahsil/taluk/PS level presentation. It was expected that the presentation of village directory and PCA data at CD block level will help the planners in formulation of micro level development plans, CD block being lowest administrative unit.

The present series of 2001 census DCHBs have been made more informative and exhaustive in terms of coverage and content. The Village Directory has been enlarged in scope by including a number of other facilities like banking, recreational and cultural facilities, newspapers and magazines and most important commodity manufactured in village. Income and expenditure of gram panchayat, wherever possible, has been provided. Apart from these, more details on distance(s) at which basic amenities are available (if not available in the village), are given. This includes educational facilities (namely primary and middle schools and college), medical facilities (viz. Allopathic Hospital, Maternity & Child Welfare Centre and Primary health Centre), drinking water, post & telegraph (post office and phone), communication, bank, credit societies and recreational facilities. In Town Directory, the statement on Slums has been modified and its coverage enlarged by including

details on all slums instead of 'notified slums'. The information is given in case of all statutory towns irrespective of their class, against only Class I and Class II towns in the 1981 and 1991 censuses. The basic amenities available in the villages and towns are analysed in depth with the help of a number crossclassified inset tables and statements. Two other significant additions in the publication are inclusion of 'motif' highlighting significant characteristic of the district and analytical notes as annexures. The analytical notes on (I) fertility and mortality and (II) various measures of fertility and mean age at marriage are prepared based on 1991 Census. Whereas, in the notes relating to (I) percentage distribution of migrants by place of birth/place of last residence, (II) main religions, (III) marital status of population, (IV) age, sex and education, and (V) distribution of spectrum of mother tongue, nature and extent of changes occurred in the district in its basic socio-demographic features during the decade 1991-2001 are analysed. The eight digits permanent location code (PLCN) to all the villages and towns have been assigned keeping in view the future needs.

The village and town level amenity data have been collected, compiled and computerised in prescribed record structure under the supervision of Shri Kh. Dinamani Singh, Director of Census Operations Manipur. Thereafter, efforts have been made to ensure comparability of the information with that of 1991 census data and the information brought out by the respective state governments in their annual reports and statistical handbooks for various years after 1991. The task of planning, designing and coordination of this publication was carried out by Shri R.G. Mitra, Deputy Registrar General (C&T) and Dr. I.C. Agrawal, Senior Research Officer of Social Studies Division. Dr. R.P. Singh, Deputy Registrar General (Map) provided the technical guidance in the preparation of maps. Whereas, Shri Anil Kumar Arora, Deputy Director of Data Processing Division who worked under the overall supervision of Shri Himakar, Addl. Director (EDP) helped in preparation of record structure for computerisation of village and town directory data and the programme for the generation of Village Directory and Town Directory statements including analytical inset tables. The draft District Census Handbook manuscripts received from the Census Directorates have been scrutinised in the Social Studies Division under the guidance of Shri S.L. Jain, Deputy Director and Shri R.K. Mehta, Assistant Director. I am thankful to all of them and others who have contributed to make this publication possible.

D.K.Sikri
Registrar General &
Census Commissioner, India

New Delhi
Dated:17.10.2006

Preface

The common perception is that population Census is simply a head count of the people of the country. But it is much more than that. It is the total process of collecting, compiling, analyzing or otherwise disseminating demographic, economic and social data at a specific point of time of all the people of the country. So it is the snapshot of the country's population and housing at a given point of time.

The Millennium Census moment was 00.00 hours of 1st March 2001, the referral time at which the snapshot of the population of the country was taken. This was a departure from the earlier Census tradition, as until the 1991 Census (except 1971), the Sunrise of 1st March of the relevant Census year was the Census moment. The enumeration of the houseless population was carried out on the night of 28th February, 2001.

In its history, population Census was conducted non-synchronously during 1865-1872. However, the first synchronous Census in India was held in 1881. Since then Censuses were taken every ten years.A series of publications were brought out from the results of Censuses. For Manipur State, publication of District Census Handbook is one such important publication which was brought out since 1951 Census and it continues till 2001. In 2001 Census, District Census Handbooks have been made more informative and exhaustive in its coverage and content. The basic amenities available in the villages and towns have been analysed the inset tables and statements. It contains Village Directory and Town Directory and Primary Census Abstract of Scheduled Castes and Scheduled Tribes and on the aspect of demographic characteristics, fertility, mortality, marital status, age, sex and education and mother tongue as annexures.

The data collected through Census are used for administration, planning, policy making and evaluation of various programmes by the Government, NGOs, research scholars/academicians and commercial/business enterprises.

The District Census Handbook of Manipur is the outcome of a joint venture of the Government of Manipur and the Census Organisation, Govt. of India, Ministry of Home Affairs. In preparing this volume we got wholehearted co-operation from the Directorate of Economics and Statistics, District Authorities, and Department of Information and Public Relations of the Manipur Government, and technical guidance and advice from the various divisions in the office of the Registrar General, India.

I am extremely grateful to Shri D.K.Sikri, Registrar General, India and Census Commissioner, India for his guidance and inspiration in bringing out this publication.I am equally grateful to Shri Jayanta Kumar Banthia, former Registrar General, India and Census Commissioner for his constant guidance and advice in the initial stage. I am thankful also to Shri R.G.Mitra, former Deputy Registrar General (C&T) for planning and designing and co-ordination of this publication, Shri Dr. I.C.Agarwal, Assistant Registrar General, and Shri S.L.Jain, Deputy Director, Social Studies Division, for finalising data and analytical notes, Shri Dr. R.P.Singh, Deputy Registrar General, Map Division for providing technical guidance in preparation of maps, Smt. Suman Prashar, Joint Director (for printing of these volume), Shri Himakar, Additional Director and Shri Anil Kumar Arora, Deputy Director, Data Processing Division, for record structure and data computerisation.

I would like to place on record my since thanks to Shri Kh.Dinamani Singh, I.A.S. former Director (since repatriated) assisted by Shri S.Birendra Singh, (since posted as Deputy Director, DCO,Nagaland) who played vital role at various stages of Census and the overall supervision of collection and compilation work for this volume. My thanks are also to all the concerned officers and officials Shri U.C.Lal, S.I.Grade I, Shri Dr.M.Manimohon Meetei ,Geographer, Shri R.K.Manisana, S.I.Grade II, Shri I.Jugin, S.I.Grade II and

Shri O.Jugindro Singh, Printing Inspector, for their painstaking labour and constant involvement while bringing out this publication. Their names are given separately in the column of acknowledgement

Last but not the least, I would be failing in my duty, if I miss all those who provided necessary help and support towards bringing out this publication, I thank them a lot.

(Y.Thamkishore Singh)
Director

Acknowledgements

Overall Supervision

1. Dr.Roshini Kumar Singh	Deputy Director
2. S.Birendra Singh	Ex-Deputy Director (Re-engaged)

Drafting and Analysis

1. Biju Basumatary	Assistant Director (T)
2. O.Jugindro Singh	Printing Inspector
3. Dr. M. Manimohon Meetei	Geographer

Data Collection & Tabulation

1. Shri I. Jugin Singh	Statistical Investigator, Grade-II
2. Smt. Y. Binodini Devi	Statistical Investigator, Grade-III
3. Shri K. Joychandra Singh	Sr. Compiler
4. Smt. L. Shantibala Devi	Sr. Compiler
5. Shri R.K. Sanahal Singh	Compiler
6. Shri L. Okendro Singh	Compiler

Printing, Computerisation and Data Entry

1. Shri O. Jugindro Singh	Printing Inspector
2. Thai Lanah	S.I.II

Mapping Works

1. Dr. M. Manimohon Meetei	Geographer
2. Shri R.K. Gogosana Singh	Sr. Artist
3. W. Kumar Singh	Sr. Draughtsman
4. Smt. G.. Leimakhubi	Draughtsman
5. Shri Th. Dhananjoy Singh	Draughtsman

District Highlights - 2001 Census

1. A hilly district
2. The district has an area of 3,313 sq.km. and ranks 4th in terms of area.
3. The density of population per sq.km. is only 36 persons against the state density of 103 persons.
4. In terms of population the district has only 5.2 percent of the total population of the state and ranks 8th position among the 9 districts.
5. Sex ratio of the district is 981 which is slightly higher than the state sex ratio of 974.
6. The total literacy rate of the district is 56.2 percent and is very much below the state literacy rate of 70.5 percent. The literacy rate of the general population is higher than that of the Scheduled Castes and the Scheduled Tribes.
7. The district is predominantly inhabited by Scheduled Tribes and constitutes 91.9 percent of the total population. The state average is only 34.2 percent.
8. The proportion of Scheduled Castes population in the district is only 0.2 percent which is lower than the state average of 2.8 percent.
9. There is only 1 urban place in the district and the total urban population of the district is only 12.6 percent.
10. The average size of the household in the district is 5.7 persons which is almost at par with the state average of 5.8 persons.
11. The percentage of population in the age-group 0-6 years is 13.6 percent. Sex ratio for the child population is 962 and is lower than the total sex ratio.
12. Work participation rate for the total population is 46.1 percent. Main workers con stitute 73.2 percent of the total workers.
13. Cultivation is the main occupation of the population of the district and accounts for 61.6 percent of the total workers.
14. The total number of villages in the district is 361 of which 11 villages are uninhabited.

IMPORTANT STATISTICS IN THE DISTRICT 2001

			STATE	DISTRICT
NUMBER OF VILLAGES		Total	2,391	361
		Inhabited	2,315	350
		Uninhabited	76	11
NUMBER OF TOWNS		Statutory Towns	28	1
		Census Towns	5	-
NUMBER OF HOUSEHOLDS		Normal	372,800	20692
		Institutional	1740	79
		Houseless	555	137
POPULATION*	TOTAL			
		Persons	2,293,896	1,18,327
		Males	1,161,952	59,741
		Females	1,131,944	58,586
	RURAL	Persons	1,717,928	1,03,365
		Males	875,271	52,124
		Females	842,657	51,241
	URBAN	Persons	575,968	14,962
		Males	286,681	7,617
		Females	289,287	7,345
PERCENTAGE* URBAN POPULATION			25.1	12.6

		Number	Percentage	Number	Percentage
DECADAL POPULATION*	Persons	456,747	24.9	47,313	66.6
GROWTH 1991-2001	Males	223,593	23.8	22,623	60.9
	Females	233,154	25.9	24,690	72.8
AREA (in sq. km.)		22,327		3,313	-
DENSITY OF POPULATION (persons per square kilometre)		103		36	-
SEX RATIO (number of females per 1000 males)	Total	974		981	-
	Rural	963		983	-
	Urban	1009		964	-

		Number	Percentage	Number	Percentage
LITERATES	Persons	1,310,534	70.5	57,460	56.2
	Males	753,466	80.3	33,147	64.3
	Females	557,068	60.5	24,313	48.0

* Based on estimated figures of Paomata, Mao-Maram and Purul sub divisions of Senapati district and 2001 Census figures of rest 35 sub divisions of State.

		STATE		DISTRICT	
		Number	Percentage	Number	Percentage
S.C.POPULATION	Persons	60,037	2.8	210	0.2
	Males	29,934	2.7	107	0.2
	Females	30,103	2.8	103	0.2
S.T.POPULATION	Persons	741,141	34.2	108,779	91.9
	Males	374,319	34.2	54,692	91.5
	Females	366,822	34.2	54,087	92.3
WORKERS AND NON- WORKERS					
TOTAL WORKERS	Persons	945,213	43.6	54,545	46.1
(MAIN & MARGINAL)	Males	527,216	48.1	29,202	48.9
	Females	417,997	39.0	25,343	43.3
(i) MAIN WORKERS	Persons	659,364	30.4	39,935	33.7
	Males	430,227	39.2	24,.085	40.3
	Females	229,137	21.4	15,850	27.1
(ii) MARGINAL WORKERS	Persons	285,849	13.2	14,610	12.3
	Males	96,989	8.9	5,117	8.6
	Females	188,860	17.6	9,493	16.2
(iii) NON-WORKERS	Persons	1,221,575	56.4	63,782	53.9
	Males	568,418	51.9	30,539	51.1
	Females	653,157	61.0	83,243	56.7
CATEGORY OF WORKERS (MAIN & MARGINAL)					
(i) CULTIVATORS	Persons	379,705	40.2	33,578	61.6
	Males	214,282	40.6	17,456	59.8
	Females	165,423	39.6	16,122	63.6
(ii) AGRICULTURAL LABOURERS	Persons	113,630	12.0	3,897	7.1
	Males	49,928	9.5	1,812	6.2
	Females	63,702	15.2	2,085	8.2
(iii) WORKERS IN HOUSEHOLD INDUSTRY	Persons	96,920	10.3	3,525	6.5
	Males	20,547	3.9	1,059	3.6
	Females	76,373	18.3	2,466	9.7
(iv) OTHER WORKERS	Persons	354,958	37.5	13,545	24.8
	Males	242,459	46.0	8,875	30.4
	Females	112,499	26.9	4,670	18.4

STATEMENTS 1-9

STATEMENT - 1

NAME OF THE HEADQUARTERS OF DISTRICT/SUB-DIVISION, THEIR RURAL/URBAN STATUS AND DISTANCE FROM DISTRICT HEADQUARTERS, 2001

Sl.No.	Name of District/Sub-Div.	Name of District/ Sub-div. Headquarter	Whether Urban/Rural	Distance from Sub-Div. headquarters to District headquarters by Road(in Kms)
1	2	3	4	5
	Chandel District	Chandel	Rural	0 km.
1	Machi Sub-Div.	Machi	Rural	45 kms.
2	Tengnoupal Sub-div.	Tengnoupal	Rural	40 Km.
3	Chandel	Chandel	Rural	0 Km.
4	Chakpikarong	Chakpikarong	Rural	36 Km.

Statement -1 gives the name of headquarters of the District and sub-divisions and distance from the district headquarters in 2001. Chandel is the district headquarter. The district has four administrative sub-divisions, viz, Machi, Tengnoupal, Chandel and Chakpikarong sub-divisions with headquarters at Machi. Tengnoupal, Chandel and Chakpikarong respectively.The headquarters of Machi, Tengnoupal and Chakpikarong sub-divisions are located at a distance of 45 kms, 40 kms and 36 kms respectively from the district headquarter.

STATEMENT-2

NAME OF THE HEADQUARTERS OF DISTRICTS/T.D.BLOCK THEIR RURAL/URBAN STATUS AND DISTANCE FROM DISTRICT HEADQUATERS, 2001

Sl.No.	Name of District/T.D.Block	Name of District/ T.D.Block headquaters	Whether Urban/Rural	Distance from T.D.Block headquaters to district headquaters by road (in kmss.)
1	2	3	4	5
1.	Machi T.D.Block	Machi	Rural	45 kms
2.	Tengnoupal T.D.Block	Tengnoupal	Rural	40 kms
3.	Chandel T.D.Block	Chandel	Rural	0 km
4.	Chakpikarong T.D.Block	Chakpikarong	Rural	36 kms

Statement-2 shows the names of the headquarters of the District and T.D.Blocks and rural/urban status and distance from the District headquarters during 2001 Census. The district has four T.D.Blocks, namely, Machi, Tengnoupal, Chandel and Chakpikarong T.D.Blocks with headquarters at Machi, Tengnoupal, Chandel and Chakpikarong respectively. The distance of the headquarters of Machi, Tengnoupal and Chakpikarong T.D.Blocks from the district headquarters is 45 kms, 40 kms and 36 kms respectively.

STATEMENT - 3 POPULATION OF THE DISTRICT AT EACH CENSUS FROM 1901 TO 2001

District	Total Rural/Urban	Census year	Persons	Males	Females	Decadal Population variation	
						Absolute	Percentage
1	2	3	4	5	6	7	8
Chandel	TOTAL	1951	24,049	11,566	12,483	-	-
		1961	27,679	13,784	13,895	3,630	15.09
		1971	38,723	19,605	19,118	11,044	39.90
		1981	56,444	29,174	27,270	17,721	45.76
		1991	71,014	37,118	33,896	14,570	25.81
		2001	1,18,327	59,741	58,586	47,313	66.62
	RURAL	1951	24,049	11,566	12,483	-	-
		1961	27,679	13,684	13,895	3,630	15.09
		1971	38,723	19,605	19,118	11,044	39.90
		1981	48,766	25,097	23,669	10,043	25.93
		1991	61,341	31,946	29,395	12,575	25.78
		2001	1,03,365	52,124	51,241	42,024	68.50
	URBAN	1951	-	-	-	-	-
		1961	-	-	-	-	-
		1971	-	-	-	-	-
		1981	7,678	4,077	3,601	-	-
		1991	9,673	5,172	4,501	1,995	25.98
		2001	14,962	7,617	7,345	5,289	54.67

Statement-3 reveals the distribution of Population in the district at each Census from 1951 to 2001. Till 1961, Manipur was a single district territory and the present Chandel district was a sub-division under the name of Tengnoupal sub-division. In 1951, as a sub-divisional unit, the district had a total population of 24,049 persons, out of which 11,566 are males and 12,483 are females. The district recorded a total population of 27,679 persons in 1961 and 38,723 persons in 1971, giving decadal growth of 15.09 per cent and 39.90 per cent respectively during 1951-1961 and 1961-1971. The population of the district is increasing from 1951 to 2001. But the decadal growth of population in terms of percentage is seen increasing till 1981 after which it falls to 25.81 per cent in 1991 and again rises significantly to 66.62 per cent in 2001.

In rural areas, even though there is an increase in population from 1951 to 2001, the growth of decadal population varies from 15.09 per cent in 1961 to 39.90 per cent in 1971 and falls to 25.93 per cent in 1981, 25.78 per cent in 1991 and rises significantly to 68.50 per cent in 2001.The urban population in the District was recorded as 7,678 persons in 1981, 9,673 persons in 1991 and 14,962 persons in 2001, giving decadal growth of 25.98 per cent and 54.68 per cent during 1981-1991 and 1991-2001 respectively.

STATEMENT-4

AREA, NUMBER OF VILLAGES/ TOWNS AND POPULATION IN DISTRICT AND TAHSIL, 2001

Sl. No.	District / Sub-div. / UA / Town	Total/ Rural/ Urban	Area in square kilometers	Population per square kilo-	Number of villages		Number of statutory towns	Number of census towns	Number of households	Population		
					Inhabited	Uninhabited				Persons	Males	Females
1	2	3	4	5	6	7	8	9	10	11	12	13
1	Chandel	Total	3,313	36	350	11	1	0	20,908	118,327	59,741	58,586
		Rural	3,312	31	350	11	0	0	18,164	103,365	52,124	51,241
		Urban	1	15	0	0	1	0	2,744	14,962	7,617	7,345
2	Machi	Total	438	39	58	1	0	0	3,035	17,087	8,728	8,359
	Sub-Division	Rural	438	39	58	1	0	0	3,035	17,087	8,728	8,359
		Urban	-	-	0	0	0	0	-	-	-	-
3	Tengnoupal	Total	775	41	66	9	1	0	5,735	31,762	16,142	15,620
	Sub-Division	Rural	774	22	66	9	0	0	2,991	16,800	8,525	8,275
		Urban	1	15	0	0	1	0	2,744	14,962	7,617	7,345
4	Moreh (ST)	Urban	1	15	0	0	1	0	2,744	14,962	7,617	7,345
5	Chandel Sub-Div.	Total	687	38	86	1	0	0	4,904	26,276	13,025	13,251
		Rural	687	38	86	1	0	0	4,904	26,276	13,025	13,251
		Urban	-	-	0	0	0	0	-	-	-	-
6	Chakpikarong	Total	1,413	31	140	0	0	0	7,234	43,202	21,846	21,356
	Sub-Division	Rural	1,413	31	140	0	0	0	7,234	43,202	21,846	21,356
		Urban	-	-	0	0	0	0	-	-	-	-

Statement-4 highlights the area, population and number of villages and towns and densities in the sub-divisions of the district in 2001. The district has 350 inhabited villages and 1 town with a total population of 118,327 persons and a density of 36 persons per sq.km. The density of population is 39 persons per sq.km in Machi Sub-Division, 41 persons per sq.km in Tengnoupal sub-division, 38 persons per sq.km in Chandel sub-division and 31 persons per sq.km in Chakpikarong sub-division. Moreh (ST) is the only statutory town in this District.

STATEMENT-5

T. D. BLOCK WISE NUMBER OF VILLAGES AND RURAL POPULATION, 2001

Serial number	Name of T.D. block	Number of villages		Rural population *		
		Total	Inhabited	Persons	Males	Females
1	2	3	4	5	6	7
1	Machi T.D.Block	59	58	17,087	8,728	8,359
2	Tengnoupal T.D.Block	75	66	16,800	8,525	8,275
3	Chandel T.D.Block	87	86	26,276	13,025	13,251
4	Chakpikarong T.D.Block	140	140	43,202	21,846	21,356
	District (Rural) Total:	361	350	103,365	52,124	51,241

Statement -5 indicates T.D.Block-wise number of Villages and rural population in 2001.It is clear from Statement-5 that Chakpikarong T.D.Block is on the top in regard to the number of villages followed by Chandel, Tengnoupal and Machi T.D.Blocks. Out of 350 inhabited villages in the District, Chakpikarong T.D.Block has 140 inhabited villages with 43,202 population, followed by Chandel with 86 villages and 26,276 population, Tengnoupal with 66 villages and 16,800 population and Machi with 58 villages and a population of 17,087 persons.

STATEMENT-6

POPULATION OF URBAN AGGLOMERATIONS (INCLUDING CONSTITUENT UNITS) / TOWNS, 2001

Serial number	Name of UA/Town +*	Urban status	Name of Sub-div. where town is located	Population		
				Persons	Males	Females
1	2	3	4	5	6	7
1	Moreh (ST)	NAC	Tengnoupal Sub-Division	14962	7617	7345
District (Urban) total:				14962	7617	7345

Statement-6 gives the population of Urban Agglomerations/Towns in the district in 2001. The distrct has only one Statutory Town, namely Moreh (ST) under Tengnoupal Sub-Division with urban population of 14,962 persons, out of which 7,617 are males and the remaining 7,345 are females.

STATEMENT-7

VILLAGES WITH POPULATION OF 5,000 AND ABOVE AT T.D. BLOCK LEVEL AS PER 2001 CENSUS AND AMENITIES AVAILABLE

Sl. No.	Name of T.D. block	Name of village	Location code number	Population	Whether it is Sub-Div. head-quarters	Whether it is C.D. block head-quarters	Amenities available							
							Educational		Medical		Drinking Water	Communication	Banking	
							Senior Secondary School	College	Primary Health Centre	Primary Health Sub-centre	Tap water	Railway station	Commercial Bank	Co-operative Bank
1	2	3	4	5	6	7	8	9	10	11	12	13	14	15
There is no such villages in this district														

STATEMENT-8
STATUTORY TOWNS WITH POPULATION LESS THAN 5000 AS PER 2001 CENSUS AND AMENITIES AVAILABLE

Sl. No.	Name of Town	Location code number	Population	Whether it is Sub-Div. head-quarters	Whether it is T.D. block head-quarters	Amenities available						
						Educational		Medical		Improved drinking water	Commu-nication	Banking
						Senior Secondary School	College	Hospital	Health Centre	Tap water	Railway station	Bank
1	2	3	4	5	6	7	8	9	10	11	12	13
This District has no such Statutory Town												

STATEMENT -9 HOUSELESS AND INSTITUTIONAL POPULATION OF SUB-DIVISION RURAL AND URBAN 2001

Sl. No	District / Sub-div. / Town	Total/ Rural/ Urban	Houseless population				Institutional population			
			Number of households	Persons	Males	Females	Number of households	Persons	Males	Females
1	2	3	4	5	6	7	8	9	10	11
1	**Chandel**	**Total**	**137**	**779**	**373**	**406**	**79**	**596**	**295**	**301**
		Rural	**132**	**754**	**358**	**396**	**71**	**538**	**268**	**270**
		Urban	**5**	**25**	**15**	**10**	**8**	**58**	**27**	**31**
2	Machi Sub-Division	Total	-	-	-	-	5	34	18	16
		Rural	-	-	-	-	5	34	18	16
		Urban	-	-	-	-	-	-	-	-
3	Tengnoupal Sub-Division	Total	15	65	35	30	26	202	97	105
		Rural	10	40	20	20	18	144	70	74
		Urban	5	25	15	10	8	58	27	31
4	Moreh (ST)	Urban	5	25	15	10	8	58	27	31
5	Chandel Sub-Div.	Total	9	43	21	22	10	83	45	38
		Rural	9	43	21	22	10	83	45	38
		Urban	-	-	-	-	-	-	-	-
6	Chakpikarong Sub-Divisio	Total	113	671	317	354	38	277	135	142
		Rural	113	671	317	354	38	277	135	142
		Urban	-	-	-	-	-	-	-	-

Statement-9 indicates Houseless and Institutional population in rural and urban areas of each sub-division during 2001 Census. The district has recorded 137 households with 779 houseless persons and 596 persons living in 79 Institutional households. Looking at sub-divisional levels, it is found that Machi sub-division has no houseless population while Chakpikarong sub-division has the highest number, 113 households having 671 houseless persons, followed by Tengnoupal with 15 households having 65 houseless persons and Chandel sub-division with 9 households having 43 houseless persons. Moreh Town has 5 households with 25 houseless persons. As regards Institutional population it is found that Chakpikarong sub-division has more institutional population, than other sub-divisions, Chakpikarong sub-division has institutional population of 277 persons as against 202 persons of Tengnoupal sub-division, 83 persons of Chandel sub-division and 34 persons of Machi sub-division. Moreh Town has 58 persons categorised as institutional population.

ANALYTICAL NOTE

Analytical Note

History and Scope of District Census Handbook :

The District Census Handbook is the only publication that incorporates the data down to village level for rural areas and to ward level for urban areas. The data published in the Handbook are very useful to planners, scholars and administrators for the purpose of village, block and district level planning. The publication is mainly divided into Town and Village District section consisting of the data on amenities available in towns and villages and Primary Census Abstract section consisting of the other demographic details.

The District Census Handbook was introduced for the first time in the 1951 Census. Until then, Census reports furnished data mostly up to the district/sub-division/town level. The idea behind the publication of District Census Handbook in 1951 for each district was to present valuable village wise information collected for the time in that Census concerning the social and economic life of the people. In the case of Manipur, only one State District Census Handbook was published, the state having only a single district till the period of 1961 Census. The Primary Census Abstract data were presented upto the village and Town level.

The content of the Handbook showed a number of changes in 1961 Census. While the Village Directory of 1961 Census was prepared in the same fashion as the Primary Census Abstract of 1951, a number of improvements were made by presentation of the population figures relating to Scheduled Castes and Scheduled Tribes, classification of workers into 9 industrial categories and addition of certain data on essential amenities. In 1961, maps and alphabetical list of villages for each sub-division were added in the District Census Handbooks. The District Census Handbook was divided into three parts, viz., Part I dealing with the general description of the district, Part-II dealing with the census tables and official statistics and Part – III dealing with the Village Directory.

In the 1971 Census, further improvements were made in the contents of the District Census Handbook.. The Census data part was delinked from the non-Census data part in the publication. The 1971 District Census Handbook was divided into three parts as follows:

Part - A - Village and Town Directory

Part - B - Village and Town wise Primary Census Abstract; and

Part -C - Analytical Report and Administration Statements and District Census Tables.

Of these, Part A and B were combined and published as one volume and while Part C was published as another volume. The Town Directory of Part A contained information on status, growth, history, physical aspects, civic and other amenities, etc. in respect of each town within the district while the Village Directory gave data on amenities and land use for each village within the sub-division. Part B gave the Primary Census Abstract of all the villages and towns within each sub-division.

The contents of the District Census Handbook of 1981 were, by and large, similar to those adopted for the 1971 Census. However, to avoid delay in publication, the second volume of the 1971 Census Handbook was dropped and the District Census Handbooks were brought out in two parts, Part-A containing Village/Town Directory and Part-B containing Town/Village wise Primary Census Abstract. In smaller districts these parts were combined in one volume but in bigger districts the Handbooks were published in two volumes, one for Part-A and another for Part-B. A major change was that in the Primary Census Abstract of 1981 the main workers were classified into four broad categories only against the traditional nine categories of the past censuses. However, data on marginal workers in the Primary

Census Abstract and separate Primary Census Abstracts for Scheduled Castes and Scheduled Tribes were additional features of 1981.

The District Census Handbook of 1991 was also brought out almost in the same fashion as that of 1981 in two parts, namely, Part-A-Village and Town Directory and Part-B-Village and Town Primary Census Abstract. As far as possible both Part A and Part B were included in the same volume as the data given therein are closely interrelated. However, in respect of some bigger districts of a few major states it was not possible to bring out the two parts together, in such cases separate volumes were brought out for each part. The additional data on marginal workers of 1981 was also retained in 1991. A major departure in 1991 Census was, however, the presentation of data at Community/Tribal Development Block level instead of at sub-divisional level. Another significant improvement was the presentation of civic and other amenities data available in notified or recognised slums of Class I and II towns.

In 2001 a number of improvements in the presentation of data in the District Census Handbook of each district in a state has been made. The contents of the Village Directory have been expanded considerably. Village Directory now provides additional information about amenities regarding number of banks, number of agricultural credit societies, number of non-agricultural credit societies, number of co-operative societies and number of recreational and cultural facilities such as cinema/ video hall, sports club and stadium/auditorium. Information on whether newspaper/magazine is received in the village regularly is also an additional item provided in the Village Directory for the first time. Income and expenditure of local bodies and names of most important commodities manufactured in the village are other information furnished in the Village Directory.

Census concepts regarding building, census house, household, rural areas, urban areas, urban agglomeration, mother tongue, literate, worker (main and marginal), non-worker, work participation rate, sex ratio, density, etc. have also been provided in the District Handbooks of 2001 Census. Besides these census concepts concepts on non-census items such as educational institutions, safe drinking water, system of sewerage, types of latrines, method of disposal of night soil, civic status of town, etc. are also provided in the District Census Handbook.

Important highlights observed in 1991 Census on certain aspects of the social and demographic characteristics of the population of the district are also included in district census handbook of 2001 Census as an innovation. These include brief notes on fertility, mortality and migration statistics, measures of fertility and mean age at marriage. Other 1991 Census items discussed are distribution of migrants by place of birth/place of last residence, brief accounts of main religions found in the district, marital status of population, age, sex and education and distribution of different mother tongues returned in the district in 1991 Census. A significant improvement in 2001 is the introduction of a permanent location code system for each village in the state and the district. The permanent location code system will make comparison of the village level census data easier over a period of time.

Brief history of the District

From 1901 onwards there had been no change in the area of the State Prior to November, 1969 Manipur was a single district territory having 10(ten) sub-divisions and Chandel was one of them. According to the district reorganisation of the State in 1969 the former sub-divisions had been further subdivided into 25 (twenty five) sub-divisions and the entire territory had been divided into 5(five) Districts and the present Chandel district was a sub-division under the name of Tengnoupal sub-division. Tengnoupal district had been carved out of Manipur Central district in 1974 under Manipur Gazette Extra Ordinary No.30 dated 11-05-74. The district contained 3 (three) sub-divisions viz., Chandel, Chakpikarong, and Tengnoupal till 3.1.1994. On 4.1.1994 another sub-division called Machi sub-division came into existence.

Under the Extra Ordinary Manipur Gazette Notification No.174 August, 1983 the name of all the districts of Manipur had been changed and the nomenclatures took the name of all district headquarters of each district while naming the respective district and thereby the Tengnoupal district became Chandel district by virtue of Chandel being the district Head-quarters. In each sub-division of the district there is one Tribal Development Block in short T. D. Block, and each sub-division is co-terminus with

the respective T.D. Block and the nomenclature of each sub-division is also the same with the respective T.D. Block. The district is pre-dominantly inhabited by different scheduled tribes of ethnic communities. Prominent among them are Maring, and Monsang, Moyon, Thadou & Zou. A sizeable number of Aimol Chothe, Kom, Lamgang, Any Mizo, Tangkhul are also residing in the district. This district felt the impacts of the last two World wars. During 1917 to 1919 the tribes belonging to Kuki group revolted against the Britishers objecting recruitment for British labour corps and in 2nd World war many fierce battles were fought in the district for checking the advance of the Japanese.

Among the Nagas the Maring constitutes the largest single group and followed by pankans,i.e. the Anals, the Lamkangs, the Mayones and the Monsangs. Due to the absence of written literature and recorded accounts the exact place where the pankans started their nomadic home is shrouded in obscurity. The only source to trace the history of the tribe is the myths, legends and the old songs of the tribes without which one may be dismayed.

The presence of Austro/Asiatic people in India especially in the North East India who have to some extent preserved their identity have been detected in 11th Century. The Maring a cognate tribe of Mon possibly arrived in the second half of the 11th Century. As recorded in the Manipur chronicle, 'Cheitharol Kumbaba ",it is stated that Taothingmang the grandson of Nongta (Pakhangba) had a clash with a Funan chief who was a good archer. It is stated that while poireiton on his search for a good habitable land the Marems, inhabiting the hills received him by burning an auspicious fire. Since then these group of Marems were called Meiling or Mei-ring meaning burning an suspicious fire Since then these group of Marems were called Meiling or Mei-ring meaning burning of Auspicious fire and at the later stage came the name Maring.

According to some scholars dealing with Anal folklore and antiquity, the name of the chief of the first settler at their present location of Chandel was Chandil. He is the elder brother of Modi who also settled at Modi village near Chandel. Both of them came from Kabow valley of Myanmar. At that time Chandel belonged to the chief of charang ching. But he sought the permission of Manipuri King Khagemba for settling at Chandel. From this Chandil came the name of the present name Chandel.

Source

1) History of Manipur- by W. Ibohal Singh

2) Pakans edited -by Anal Student Union

3) Statistical Account of Manipur - by R/ Brown

4) Naga Tribes of Manipur - by T.C..Hudson

Administrative set up

Chandel District forms one of the five hill districts of Manipur and is bounded on the North by Ukhrul, on the East by Myanmar, on the West by Thoubal and Churachandpur District and on the South by Myanmar. Prior to 10.5.1974, it remained a sub-division by the name of Tengnoupal under the then Central District but on 11.5.1974 by an extra-oridnary Manipur Gazettee No.30 dated 11.5.1994, the then sub-Division was carved out of the Manipur Central District and upgraded into a full-fledged district with its Headquarter at Chandel. The District became to be known as Chandel District by Manipur Extra-Ordinary Gazette Notification No.174 dated August 5,1983. It contained three sub-divisions namely Chandel,Chakpikarong and Tengnoupal. By Manipur Extra- Ordinary Gazettee No.382 dated 4.1.1994 another sub-division namely Machi sub-division carved out of Tengnoupal sub-division came into existence making the total number of sub-divisions in the District to 4 (four). The Tribal Development Block is co-terminus with revenue sub-divisions and as such there are 4 T.D. Blocks. The District is headed by a Deputy Commissioner, who is assisted by an additional Deputy Commissioner in charge of Tengnoupal sub-division with its Headquarter located at Border Town/Trade Centre:- Moreh, and by three Sub-Divisional Officers having office at Machi, Chandel, and Chakpikarong respectively. The smallest administrative unit is that of Sub- Deputy Collector's circle. The District Police is headed by Superintendent of Police. There are a number of district level officers of other departments having their offices located at Chandel. There is an 8th Manipur Rifles Battalion Headquarters at Chandel.

In fact, one Hill Commissioner sitting at State Capital supervises the work of five Hill Deputy

Commissioners including Chandel.

In the early part of the decade, an ethnic conflict broke out between two tribal communities resulting in loss of human lives & property and desertion of villages. Many native villages were uprooted from their ancentral homes and villagers are migrated to safer places within and outside the District. The feud began in 1992 but subsided in the second half of the decade.

Physical Features

Location and size:

Chandel district which occupies the south eastern corner of the state lies between latitudes 23°50' 6.81" N to 24° 37"54.55"N and longitudes 93° 46"46"12" E to 94° 26.6"E approximately. The district is bounded on the north by Ukhrul and Senapati districts, south and east by Myanmar (Burma),west by Thoubal and Churachandpur districts. The shape of the district is almost rectangular and its length from north to south and its breadth from east to west is 80 km and 41.5 km respectively. The total area is 3,313 sq. km. And occupies the 4th position in size of the districts of Manipur.

Physiography

Topographically, the district consists of rugged hilly terrain sloping towards the east and west. A big range stretching in the middle of the district from north to south as high as 2,373 metres at Nangte Vum divides the two river systems., one flowing towards eastward and falling into the Yu river of Myanmar and the another one flows westwards falling into the Manipur river. Chandel district is divided into 3 hilly regions. They are – 1) Western Hilly Region, ii) Eastern Hilly Region, and iii) Southern Hilly Region.

The western hilly region consists of three sub-divisions covering more than half each of the Tengnoupal and Machi sub-divisions and major part of Chandel sub/division. There are 4 small hill ranges stretching east-west. The important peaks of this region are Eawoiching (1,933m), Sita Chingjao (1,597 m), Anal Khullen (1,580 m), Mittong Khullen (1,578 m), Tollen (1,543 m), Charanging(1,536 m), Anal Khullen (1,447 m), Khudei Khunou(1,316 m) etc.

The eastern hilly region occupies the north eastern corner of the district and consists of small portions each of three sub-divisions. The major peaks of this region are Khangbung (1,562 m), Larong Khunou (1,241 m), Dolaibung (1,196 m), Narum (1,097 m), Sibong (839 m), Jitahang ching (745m), etc.

The southern hilly region occupies the entire Chakpikarong sub-division and very small portions each of Chandel and Tengnoupal sub-divisions. In this region, some small springs (maximum height upto 150 ft) occur in the south-eastern corner, Nungle Vum (2,373 m), Holbol Ching (2,085 m), Lungpon Ching (1,763 m), Klaichin Bung (1,707 m), Sheikui (1,593 m), Kholen Khailet(1,561 m), Aibol Joupi (1,401m),etc. are the main peaks of the region.

Drainage:

Chandel district is drained by the two river systems.TheManipur river and its tributaries like Chakpikarong river, Kaha Lok river and Sekmai drains the western portions while number of small rivers falling into the Yu river of Myanmar (Burma) (a tributary of Chindwin river) like Taret river, Lokchao river,Thuidam river , Tiwan Lam river, Tuisa Dung river, etc. drain the eastern portions of the district.

The Manipur river rises from the Lakhamai village (2,473 metre) of Senapati district and flows southward. It forms the district boundary of the Imphal West and Thoubal for about 45 km. Bishnupur and Thoubal for about 26 km and Churachandpur and Chandel for about 39 km long and then enters into Myanmar. After draining some portions of Myanmar, it falls into the Chindwin river of Myanmar as Myitha river at Kalewa. The Heirok river rises from the Gomi village (about 1,372 m) and flows towards west. It drains a small portion of the north-western corner of the district and falls into the Kharangpat(Lake). The Sekmai river rises from the Mount Sita Chingjao (1,597 m) and flows towards the west and after flowing for about 42 long it falls into the Manipur river at Sekmaijing village. The Maha river, a tributary of Sekmai river rises from the Liwa village(1,578 m) and flows northwards for about 14 km long and joins the main stream at Unapat village. The Chakpi river rises from the Tengnoupal Khunou village (1,580m) and flows towards the south-west for about 56 km and falls into the Manipur river at Serou village. The Nungtuiyang river rises from Eswoiching (1,933 m) and flows westwards for about 23 km and joins the

Chakpi river at Khusi Tampak village . Another tributary of the Chakpi river, the Tuingam river rises from the Mount Nungle Vum(2,373 m) and flows towards the north for about 35 km and falls into the main stream at Chakpikarong. The Kahalok river starts from the Mount Njngle Vum(2,373 m) and flows northward for about 32 km and falls into the Manipur river near Kangbung village. The Yangdunglui river rises from Mount Poipi Vum of Myanmar and flows westward, it forms the International boundary between the Myanmar for about 18 km long and falls into the Manipur river.

The Taret river originates from the Mount Manamyang (Sanaching) (about 1,524 m) of Ukhrul district and flows south east. It forms a district boundary with Ukhrul for about 24 km and enters into Myanmar and joins with the Yu river at Hlezeik. The Nungchao Lok River rises from the Mount Sita Chingjao (1,597 m) and flows northwards for about 19 km and meets the Taret river at Maohlang village . The Lokchao river starts from the Mount Sita Chingjao (1,597 m) and flows towards the south-east for about 27 km in the district and enters into Myanmar and meets the Yu river at Chaungzon. The Kompi Lok river and the Fila river are the main tributaries of the Lokchao river. Thuidam river rises from the Lamphei Khullen (about 1,524 m) and flows south-east. After draining for about 26 km in the district, it falls into the Yu river at Puttha. The Tuivang or Tiwan Lam river starts from the Mount Holbol Ching (2,085 m) and flows eastwards for about 29 km in the district and joins with the Yu river at Minthami. The Tuisa Dung river rises from the Aibol Joupi village (1,970m) and flows towards the east. It forms an International boundary with Myanmar for about 32 km and falls into the Yu river at Zibyugon. Besides, a number of revulets falling into the Yu river like Namjet Lok, Lairok, Nanpataung, Lalim Lok, Tuito Dung, etc. also drain the eastern portions of the district.

Minerals and Quarrying :

The geological survey of India has undertaken systematic survey in the two sub-divisions in the district. Viz, Chandel and Chakpikarong and discovered valuable minerals deposits like limestone, copper,lignite, nickel, cromite, cobalt, asbestoses, clay, solt, etc.The mining division has been surveying for systematic geological mapping of the district, 2,100 scale area of the district was targeted for the systematic mapping during the 7th five- year plan in 140 sq. km. In the district, limestone is available between 32/4 and 32/6 milestone on Imphal Moreh road in the Tengnoupal sub-division. A small quantity of copper is also available at Ningthi and Kwatha area of Tengnoupal sub-division and few quantity of Chromites is also available near the Nepali Basti of Chandel sub-division covering an area of about 38 sq. km. and having the maximum thickness of 0.3 metre.

Climate:

There are two stations for collecting rainfall and temperature data in Chakpikarong and Machi but no information is available since 1992. The climatic condition of the district is somewhat similar prevailing in the neighbouring hilly districts. Moreh, a small town located on the International border with the Myanmar is hotter than the other areas of the district. Tengnoupal receives more rainfall than others.

Economic and Developmental Aspect of the District :

Sericulture :

Sericulture has been introduced in the District. Production of ERI Raw Silk during the year 1999-2000 is reported at 0.11 Mts.

Bank Sector :

As on 31.3.2000, the District is served by four public Banks with credit worth Rs.753/- lakhs, one Regional Rural Bank with credit worth Rs.756/- lakhs.

Power :

The District is deficient in power supply. The power is supplied from the Loktak Hydro Electric Project. As on 1999-2000 the District has 284 village habitates electrified while it has a hydro-installed capacity of 0.40 MW.

Industries :

As on 1999-2000, the District has eight registered Industrial units with an investment worth Rs.3.83 lakhs and whose production is valued at Rs.11.49 lakhs. Tengnoupal village which is about 37 kms away from Chandel is famous for its homemade wooden goods. The Leirum and Naga shawls are very attractive and

are in great demand outside. Cane and bamboo works and manufacture of wooden furniture are the small scale industries in the Districts. The 4th Economic Census 1998 reports (Rural = 1927,Urban = 1115) Enterprises in the District.

Roads and Communications :

The National Highway No.39 which connects India (Manipur) and Myanmar passes through the District and good number of light and heavy vehicles ply on this road daily. The District Headquarters and all sub-Divisional Headquarters are linked by all-weather roads. The District has, as on 1999-2000, a share of 64 kms of National Highway,31 kms. of States Highway,187 kms. of Major Districts Roads,100 kms of other District Roads and 258 kms of Inter Village Roads. Its road length per 100 sq.km. is 19.32. Till the time of reporting, the District is served by 39 Branch post offices and 4 sub-post offices and 5 Telephone Exchanges.

Veterinary and Animal Husbandary :

The District is rich in livestock population. Pig constitutes the highest population,(6,9518) followed by cattle (35,487) and Dogs (17,897) as per Livestock population Census – 1997. In 1999-2000, 4 Veterinary Hospitals, 6 Veterinary Dispensaries, 4 Veterinary Aid Centres function in the District giving treatment to 2,022 patients.

Agriculture :

Cultivation is the main occupation of the people of the District. Rice and maize are the two major crops. Like the other hill tribes, the tribesmen practice the shifting cultivation and slash-and-burn method. Area under paddy cultivation is estimated at 6,000.17 hectares while that of Maize at 0.18 hectares. The District produces 6,000.17 tonnes of rice and 0.46 tonnes of maize in 1999-2000. One agriculture farm is existing in the District. Distribution of Fertilizer (all sorts) is reported at 460 tonnes in the year under report.

Social Welfare (1999-2000) :

The Social Welfare department granted 1.22 lakhs of Old-Age- Pension to 102 beneficiaries and also Rs.0.17 lakhs of Assistance to 24 dependant children. As per the figures available (1998-1999), Tribal Development Department assisted 2 families under Fishery Scheme, 100 under Animal Husbandry, 14 under Water Supply, 124 under Agri- Horticulture, 15 persons under Medical treatment, 31 under SSI, 37 under Housing Scheme.

Co-operation and Tourism (1999-2000):

181 Co-Operative Societies are found existing in the district during the period. The District has one Tourist spot and 16,305 domestic tourists were reportedly visiting the spot.

Medical Health and Family Welfare (1999-2000):

The Chief Medical Officer, under the supervision of Medical Director, oversees and implements the health programmes and measures whereas the Medical Superintendent looks after the affairs of the District Hospital in the District. There are also District Family Welfare Officer, District AIDS Officer. The District has 1 hospital, 5 CHC/PHC 25 PHSCs/ Dispensaries and 28 doctors and the number of bed available is 94. It has also 3 Family Welfare Rural Centres.

Trade and Commerce:

The District occupies an unique position at State and National level in having, a border town as a border trade Centre with Myanmar. The Indo-Myanmar Trade Agreement between India and Myanmar was signed on 21st January,1994 to have a congenial trade practice. The border trade at Moreh (India) and Tamu (Myanmar) was opened on 12.4.1995. The trade is conducted in accordance with the laws, regulations an procedures in force in both the countries. Necessary provisions are made available to enable the buyers of either country to inspect and take delivery of goods at the customs – posts in the country of the sellers. Though the trade is to be conducted in freely convertible currencies or currency naturally agreed upon by the two countries under Article III of the Agreement, the trade is functioning under barter trade mechanism. The Planning Commission (State Plan Division, Government of India) has sanctioned Rs.2.00 crores for construction of two trade centers – one at Imphal and another at Moreh during the year 1994 – 95 as additional Central Assistance to the Annual State plan – 1994 – 95. This is a new venture in the eastern horizon. The trade Centre – Moreh is now opened for allotment to the traders, enterpreneurs, organisations with the

framing of Manipur Trade Centres Rules – 2000. The showroom – cum – Display counter of the trade centre – Moreh will give a special avenue to the Food processing Industries of the State for exporting of their products to Myanmar and South – East Asian countries.

In order to sort out the problems of the traders, State Government has constituted a COUNSELING–CUM–GRIEVANCE REDRESSAL COMMITTEE headed by Commissioner (Industry and Commerce), Govt. of Manipur as Chairman and incorporating Officials from Government of India's, Ministry of Commerce, Army, BSF.Police, Forest and Taxation. The Deputy Commissioner and Superintendent of Police Chandel, the Additional Deputy Commissioner, Moreh are also members of the Committee. Complaints, if any, may be lodged to any of the committee members.

Year wise Volume of Trade Passing through Moreh is given below:

Sl. No.	Period	Export	Import	Total
1	2	3	4	5
1	April 95 – March 96	10,45,27,78	25,38,99,029	15,84,26,811
2	April 96 – March 97	31,70,51,137	15,17,64,094	36,88,15,231
3	April 97 – March 98	22,44,72,930	35,08,34,823	57,53,07,753
4	April 98 – March 99	5,06,09,710	3,74,39,616	8,80,49,326
5	April 99 – March 2000	3,25,65,827	3,67,97,316	6,93,63,143
6	April 2000 – March 2001	5,29,17,530	19,38,523	5,48,53,053
Total		78,21,44,916	63,26,73,901	1,41,48,18,317

Main items of export through the trade centre include wheat – flour, bleaching powder, Fenugreek seeds, Ani seeds, Cumin seeds, Soya bean, dry chilies, *agarbati*, Suman Rose powder, Pea, Garlic, Stainless steel etc. Whereas imports include Betai – nuts turmeric Red kidney bean (Rajma), Kuth roots, Gram, Resin, Reed – brooms,dry ginger etc. The State Govt. had proposed the following items for inclusion in the exchangeable lists – Cardamom (Small); Coconut oil; Ground – nut seeds and oil; pea – nuts; Rice; Silk cocoons and yams; Teak; Raw cotton and mats; Bamboo – caps and Bamboo – based household items ; Coffee and pepper; Cotton yarn ; cycle and cycle parts; Medicine; poppy seeds; Plastic granules/materials ; Paraffin wax; Cashew nuts; Mace Nutmeg & Cinnamon; Gems and Jewellery items Agarwood; Myanmar"s original stationery items including Toilet soaps, washing powders and Cosmetic etc.; Animal skin and hides; Third country items like blankets, dressed materials, specified items of electronic goods etc.

**Source:- Commerce & Industry Deptt. Govt. of Manipur.*

Other Development Activities :

Public Health Engineering Department has covered 39 villages i.e. 26 fully and 13 partially in 1998-99. One public sector Bank, three Regional Rural Banks, 4 Scheduled Commercial Banks were operating as on 31.3.2000, with Bank deposits worth 548 lakhs, Rs.42 lakhs, Rs.589 lakhs respectively while the figure for credit is Rs.486 lakhs, Rs.20 lakhs, and Rs.866 lakhs respectively. With regard to Development of Tribals, 3 persons were benefited under Fishery, 14 under Animal Husbandry, 237 under Agriculture and Horticulture, 9 under Medical treatment, 70 under village and Small Industries, 69 under Housing. In 1999-2000, 3145.8 MTs of rice and 130.4 MTs of sugar were procured for the District and the same quantities were distributed to the public. Five godowns with a capacity of 1300 Ts were in existence during the same period. The District produced 0.30 MTs of 'Eri' Raw silk. The District also has two Tourist-spots, which was visited by 778 domestic Tourists during the year under report. Social Welfare Schemes has been introduced in the District. 134 Old-Aged-people involving an amount of Rs.1.61 lakhs were benefited while 27 dependent children involving an amount of Rs.0.19 lakh were also benefited. The Employment Exchange has been functioning while 947 persons got registered during the year under report. Further there were 15,514 applicants on live register of the lone Employment Exchange.

Fauna and Flora :

A wild and dense forests of this hilly District is the natural habitat of a large variety of wild animals and birds such as boars, deers, tigers, monkey etc.

The evergreen forest give the District a sylvan look. Some commonly found trees in these forests are Pine (Uchan) Aibizzia , SPP (Khok), Atrocarpus Hirsuta (Heiru Kokthong), Aquiteria Agallocha (Agor) , SamuliaMolaburica (Tera), Euginia Prea – Hainesisna (Uningthou) etc. On the hill – slopes near Kabo – valley, Teak and Oak trees are found. A peculiar lily called Tengnoupal Lily (Lilium longigulium) which is unknown to outside world and which is very beautiful is also found in the District.

Fair and Festivals :

Meirwul Kashaan :

It is an important festival of the Maring tribe. It is performed after completion of harvesting and all produce are brought home. It is a thanks – giving festival to God for a good harvest.

Khan Ka-Ut :

It is an ear – piercing ceremony of Maring Tribe. The Maring – Naga believe that ones birth on earth is not blessed by god till his/her ears are pierced in a ritual ceremony.

Khai Koumathro :

The Maring – Naga believe that the soul of the dead person does not rest if his/her death is not condoled ceremonially. As such, Khai – Koumaithro festival is performed in the month of January or February of every year for the death occurring in the preceding year

Charan Kumbrian :

This is a harvesting festival of Anal tribe. After harvesting the produce is brought home and then the festival is organized. In the festival the village – priest propitiates the Almighty with offering like a mithun and "Yu". The villagers, particularly the boys and girls do singing and dancing with hearty thanks to god for a good harvest

Yu Hongba :

This is also a merry – making festival of the Anal tribe. The festival is organized by the well – to-do families of the tribe. For the festival, twenty to thirty jugs of rice beer are prepared and a mithun is killed to enjoy with the beer. The rich Anal family will organize the festival for three to four days and the villagers sing and dance with prayer to God.

Khodut/Kut :

This festival is observed by the Kuki communities. After harvesting the grain, produces are brought home and stored in barns etc. Meat particularly of mithun is sufficiently prepared and the villagers take it with locally prepared "YU" (liqour) and then the villagers particularly – boys and girls would dance with different songs. Devotional song is sung in praise of God for the good harvest of the year.The Kut festival is observed on first November every year.

Christmas :

After conversion of majority population of the District into Christianity, Christmas signifying birth of Jesus Christ constitutes the biggest festival. It is usually observed on 25th December every year. Other festival related to Christians –like Good – Friday, Easter Sunday, Christmas Eve, are also observed by the Christians.

CENSUS CONCEPTS

Building : A 'Building' is generally a single structure on the ground. Sometimes it is made up of more than component unit which are used or likely to be used as dwellings(residences) or establishments such as shops, business houses, offices, factories, workshops, worksheds, Schools, places of entertainment, places of worship, godowns, stores etc. It is also possible that building which have component units may be used for a combination of purposes such as shop-cum-residence,workshop-cum residence,office-cum-residence,etc.

Usually a structure will have four walls and a roof. But in some areas the very nature of construction of houses is such that there may not be any wall. Such is the case of conical structures where entrance is also provided but they may not have any walls. Therefore, such of the conical structures are also treated as separate buildings.

Permanent houses

Houses, the walls and roof of which are made of permanent materials. The material of walls can be any one from the following, namely, galvanized iron sheets or other metal sheets, asbestos sheets, burnt bricks, stones or concrete. Roof may be made of from any one of the following materials, namely, tiles,

slate, galvanized iron sheets, metal sheets, asbestos sheets, bricks, stones or concrete.

Semi-permanent houses:

Houses in which either the wall or the roof is made of permanent material and the other is made of temporary material.

Temporary houses:

Houses in which both walls and roof are made of materials, which have to be replaced frequently. Walls may be made from any one of the following temporary materials, namely, grass, thatch, bamboo, plastic, polythene, mud, unburnt bricks or wood. Roof may be made from any one of the following temporary materials, namely, grass, thatch, bamboo, wood, mud, plastic or polythene.

Dwelling Room:

A room is treated as a dwelling room if it has walls with a doorway and a roof and should be wide and long enough for a person to sleep in, i.e. it should have a length of not less than 2 meters and a breadth of at least 1.5 meters and a height of 2 meters. A dwelling room would include living room, bedroom, dining room, drawing room, study room, servant's room and other habitable rooms. Kitchen, bathroom, latrine, store room, passageway and verandah which are not normally usable for living are not considered as dwelling rooms. A room, used for multipurpose such as sleeping, sitting, dining, storing, cooking, etc., is regarded as a dwelling room. In a situation where a census houses is used as a shop or office., etc., and the household also stays in it then the room is not considered as a dwelling room. But if a garage or servant quarter is used by a servant and if she/ he also lives in it as a separate household then this has been considered as a dwelling room available to the servant's household. Tent or conical shaped hut if used for living by any household is also considered as dwelling room.

A dwelling room, which is shared by more than one household, has not been counted for any of them. If two households have a dwelling room each but in addition also share a common dwelling room, then the common room has not been counted for either of the households.

Census House:

A 'census house' is a building or part of a building used or recognised as a separate unit because of having a separate main entrance from the road or common courtyard or staircase, etc. It may be occupied or vacant. It may be used for residential or non- residential purpose or both.

In certain peculiar situations, the manner in which buildings and census houses were identified for numbering in the field by the enumerators is described hereunder:

Sometimes a series of different buildings are found along a street which are joined with one another by common walls on either side looking like a continuous structure. These different units are practically independent of one another and are likely to have been built at different times and owned by different persons. In such cases, though the whole structure with all the adjoining units apparently appears to be one building, each portion was treated as a separate building and its constituent units as separate census houses.

On the other hand, one may come across cases, particularly in large cities of multi-storeyed ownership flats. In these cases while the structure looks like one building, different persons own the flats. In case of such multi-storeyed structures, having a number of flats owned by different persons, the entire structure was treated as one building and each flat as a separate census house.

If within a large enclosed area, there are separate buildings owned by different persons then each such building is treated as a separate building. There can be a situation where within an enclosed compound there are separate buildings owned by an undertaking or company or even government that are actually in occupation of different persons. For example, Indian Oil Corporation colony where the buildings are owned by the Corporation but these are in occupation of their employees. Each such building was treated as a separate building. But if in any one of these buildings there were flats in occupation of different households, each such flat was reckoned as a separate census house.

Sometimes if becomes difficult to apply the definition of census house strictly in certain cases. For example, in an urban area, if a flat has five rooms,

each room having direct entrance from the common staircase or courtyard. By definition, this has to be treated as five census houses. If all these five rooms are occupied by a single household it was not realistic to treat them as five census houses. In such a case,'singleness' of use of these rooms along with the main house should be considered and the entire flat was treated as one census house. On the other hand, if two independent households occupy these five rooms, the first household living in 3 rooms and the second household occupying 2 rooms, then considering the use, the first three rooms together were treated as one census house and the remaining rooms as another census house. But if each room was occupied by an independent household, then each such room was treated as a separate census house.

In case of hostels, hotels, etc., even if the door of each room in which an inmate lives opens to a common verandah, staircase, courtyard or a common room, as it happens almost invariably, the entire hostel/ Hotel building was treated as one census house. but if such hostels/ hotels have out- houses or other structures used for different purposes or the same purpose, then each such structure attached to the main hostel / hotel was treated as a separate census house.

In some parts of the country, in rural areas, the pattern of habitation is such that a group of huts, located in a compound, whether enclosed or unenclosed, is occupied by one household. While the main residence may be located in one hut, other huts may be used for sleeping, as a kitchen, bath room, baithak, etc. Though each of the huts was a separates structure, they form a single housing unit and therefore, have to be treated collectively as one building and one census house. If some of the huts are used by one household and the others by a second household as residence, then the two groups of huts were treated as separate census houses. However, if there were also other huts in the compound used for other purposes and not as part of the household's residence such as, cattle shed, workshed, etc., these were treated as separate census houses.

On the other hand, in urban areas, where more than one structure within an enclosed or open compound (premises) belonging to the same person, e.g., the main house, the servant's quarter, the garage, etc., only one building number was given for this group and each of the constituent a separate census house number.

Only cases where a structure with roof and pillars has come up was treated as a building.

Rural-Urban area:

The data in tables on Houses, Household Amenities and Assets are presented separately for rural and urban areas. The unit of classification in this regard is 'town' for urban areas and 'village' for rural areas. In the Census of India 2001, the definition of urban area adopted is as follows:

a) All places with a municipality, corporation, cantonment board or notified town area committee,etc.

b) A place satisfying the following three criteria simultaneously:

i) A minimum population of 5,000;

ii) at least 75 per cent of male working population engaged in non-agricultural pursuits; and

iii) a density of population of at least 400 per sq. km.(1,000 per sq.mile)

For identification of places which would qualify to be classified as 'urban' all villages, which, as per the 1991 Census had a population of 4,000 and above, a population density of 400 persons per sq. km. and having at least 75 per cent of male working population engaged in non-agricultural activity were considered. To work out the proportion of male working population referred to above against b) (ii), the data relating to main workers were taken into account.

Apart from these, the outgrowths(OGs) of cities and towns have also been treated as urban under 'Urban Agglomerations'. Examples of out-growths are railway colonies, university campuses, port areas, military camps, etc., that may have come up near a statutory town or city but within the revenue limits of a village or villages contiguous to the town or city. Each such individual area by itself may not satisfy the demographic criteria laid down at (b) above to qualify it to be treated as an independent urban unit but may deserve to be clubbed with the towns as a continuous urban spread. Thus, the town level data, wherever presented, also includes the data for outgrowths of such towns.

Household:

A 'household' is usually a group of persons who normally live together and take their meals from a common kitchen unless the exigencies of work prevent any of them from doing so. Persons in a household may be related or unrelated or a mix of both. However, if a group of unrelated persons live in a census house but do not take their meals from the common kitchen, then they are not constituent of a common household. Each such person was to be treated as a separate household. The important link in finding out whether it was a household or not was a common kitchen. There may be one member households, two member households or multi-member households.

Institutional Household:

A group of unrelated persons who live in an institution and take their meals from a common kitchen is called an Institutional Household. Examples of Institutional Households are boarding houses, messes, hostels, hotels, rescue homes, jails, ashrams, orphanages, etc. To make the definition more clearly perceptible to the enumerators at the Census 2001, it was specifically mentioned that this category or households would cover only those households where a group of unrelated persons live in an institution and share a common kitchen.

Scheduled Caste and Scheduled Tribe :

Article 341 of the Constitution provides that the President may, with respect to any State or Union territory, specify the castes, races or tribes or parts of or groups within castes, races or tribes which shall for the purposes of the Constitution be deemed to be Scheduled Castes in relation to that State or Union territory. Article 342 similarly provides for specification of tribes or tribal communities or parts of or groups within tribes or tribal communities which are to be deemed for the purposes of the Constitution to be Scheduled Tribes in relation to the various States and Union territories. In pursuance of these provisions, the list of Scheduled Castes and / or Scheduled Tribes are notified for each State and Union territory and are valid only within the jurisdiction of that State or Union territory and not outside.

It is important to mention here that under the Constitution (Scheduled Castes) Order, 1950, no person who professed a religion different from Hinduism was deemed to be a member of a Scheduled Caste in addition to every member of the Ramdasi, Kabirpanthi, Majhabi or Sikligar caste resident in Punjab or Patiala and East Punjab States Union were in relation to that State whether they professed the Hindu or the Sikh religion. Subsequently, in September 1956, by an amendment, the Presidential Order of 1950 and in all subsequent Presidential Orders relating to Scheduled Castes, the Hindu and the Sikh religions were placed on the same footing with regard to the specification of Scheduled Castes. Later on, as per the amendment made in the Constitution (Scheduled Castes) Order 1990, the Hindu, the Sikh and the Buddhist were placed on the same footing with regard to the recognition of the Scheduled Castes.

The lists containing the names of the Scheduled Castes and the Scheduled Tribes applicable for the Census of India 2001 in the State are given below:

CENSUS OF INDIA 2001

MANIPUR

List of Scheduled Castes and

Scheduled Tribes

[The Scheduled Castes and Scheduled Tribes Orders (Amendment) Act, 1976

(No. 108 of 1976, dated the 18th September, 1976)]

Scheduled Castes

1. Dhupi, Dhobi
2. Lois
3. Muchi, Ravidas
4. Namsudra
5. Patni
6. Sutradhar
7. Yaithibi

Scheduled Tribes

1. Aimol
2. Anal
3. Angami
4. Chiru

5. Chothe
6. Gangte
7. Hmar
8. Kabui
9. Kacha Naga
10. Koirao
11. Koireng
12. Kom
13. Lamgang
14. Mao
15. Maram
16. Maring
17. Any Mixo (Lusai) tribes
18. Monsang
19. Moyon
20. Paite
21. Purum
22. Ralte
23. Sema
24. Simte
25. Sahte
26. Tangkhul
27. Thadou
28. Vaphui
29. Zou

Language and Mother Tongue :

As per the census concept, each language is a group of mother tongues. The census questionnaire collects information on the mother tongue of each person and mother tongue is defined as the language spoken in childhood by the person's mother to the person. If the mother died in infancy, the language mainly spoken in the person's home in childhood will be the mother tongue. In the case of infants and deaf mutes, the language usually spoken by the mother is considered as mother tongue. It is not necessary that the language spoken as mother tongue should have a script. The mother tongues returned by the respondents in census are classified and grouped under appropriate languages according to their linguistic characteristics.

Literate :

A person age 7 years and above who can both read and write with understanding in any language is taken as literate. A person who can only read but cannot write is not literate. It is not necessary that to be considered as literate, a person should have received any formal education or passed any minimum educational standard. Literacy could also have been achieved through adult literacy classes or through any non-formal educational system. People who are blind and can read in Braille are treated as literates.

Literacy Rate :

Literacy rate of the population is defined as the percentage of literates in the age group seven years and above. For different age groups the percentage of literates in that age group gives the literacy rate.

Educational Level :

The highest level of education a person has completed

Work :

Work is defined as participation in any economically productive activity with or without compensation, wages or profit. Such participation may be physical and/or mental in nature. Work involves not only actual work but also includes effective supervision and direction of work. It even includes part time help or unpaid work on farm, family enterprise or in any other economic activity. All persons engaged in 'work' as defined above are workers. Persons who are engaged in cultivation or milk production even solely for domestic consumption are also treated as workers.

Reference period for determining a person as worker and non-worker is one year preceding the date of enumeration.

Main Worker :

A person who has worked for major part of the reference period (i.e. six months or more during the last one year preceding the date of enumeration) in any economically productive activity is termed as 'Main worker' .

Marginal Worker :

A person who worked for less than six months of the reference period (i.e. in the last one year

preceding the date of enumeration) in any economic activity is termed as 'Marginal worker' .

Non Worker :

A person who has not worked at all in any economically productive activity during the reference period (i.e. last one year preceding the date of enumeration) is termed as 'Non worker'.

Cultivator :

For purposes of the Census a person is classified as cultivator if he or she is engaged in cultivation on land owned or held from government or held from private persons or institutions for payment in money, kind or share. Cultivation includes effective supervision or direction in cultivation.

A person who has given out her/his land to another person or persons or institution(s) for cultivation for money, kind or share of crop and who does not even supervise or direct cultivation in exchange of land, is not treated as cultivator. Similarly, a person working on another person's land for wages in cash or kind or a combination of both (agricultural labourer) is not treated as cultivator.

Cultivation involves ploughing, sowing, harvesting and production of cereals and millet crops such as wheat, paddy, jowar, bajra, ragi, etc., and other crops such as sugarcane, tobacco, ground-nuts, tapioca, etc., and pulses, raw jute and kindred fiber crop, cotton, cinchona and other medicinal plants, fruit growing, vegetable growing or keeping orchards or groves, etc. Cultivation does not include the following plantation crops – tea, coffee, rubber, coconut and betel-nuts (areca).

Agricultural Labourer :

A person who works on another person's land for wages in money or kind or share is regarded as an agricultural labourer. She/he has no risk in the cultivation, but merely works on another person's land for wages. An agricultural labourer has no right of lease or contract on land on which she/he works

Household Industry Worker :

Household industry is defined as an industry conducted by the head of the household herself/himself and or by the members of the household at home or within the village in rural areas and only within the precincts of the house where the household lives in urban areas. The larger proportion of workers in household industry should consist of members of the household including the head. The industry should not be run on the scale of a registered factory which would qualify or has to be registered under the Indian Factories Act and should be engaged in manufacturing, processing, servicing and repairs of goods.

It does not include professions such as a pleader, Doctor, Musician, Dancer, Waterman, Astrologer, Dhobi, Barber, etc. or merely trade or business, even if such professions, trade or services are run at home by members of the household.

Other Worker :

A person who has been engaged in some economic activity during the reference period but not as a cultivator or agricultural labourer or in Household Industry is termed as a 'Other Worker (OW)'. The type of workers that come under this category of 'OW' include all government servants, municipal employees, teachers, factory workers, plantation workers, those engaged in trade, commerce, business, transport, banking, mining, construction, political or social work, priests, entertainment artists, etc. In effect, all those workers other than cultivators or agricultural labourers or household industry workers, are 'Other Workers'

Work Participation Rate :

Percentage of workers (main + marginal) to total population

Population Density :

Population density is the number of persons inhabited per square kilometre of the area.

Age :

Age is measured in terms of the completed number of years

Sex-ratio :

Number of females per 1000 males in a population.

NON CENSUS CONCEPTS

Improved drinking water:

If the household had access to drinking water supplied from a tap, hand pump, tube well or well

(protected or covered) situated within or outside the premises, it is considered as having access to improved drinking water.

It may be mentioned that such uniform definition may not be valid across all states.

System of sewerage :

Generally, a sewerage system means a network of mains and branches of underground conduits for the conveyance of sewerage to the point of disposal. Sewers that carry only household and industrial wastage are called separate sewers; those that carry storm water from roofs, streets and other surfaces are known as storm water drains, while those carrying both sewage and storm water are called combined sewers. However, in some towns which are not provided with such underground sewerage system, it is served by open surface drain, box drain, sylk pattern drain, etc., in those towns.

Type of latrine and method of disposal of night soil :

There are three prevalent systems of disposal of human wastes, viz. (i) underground sewerage, (ii) sanitary water flush latrines with individual disposal systems, like septic tank, leaching cess pool and collecting well and (iii) dry type of latrines with manual scavenging.

The system of underground sewerage provides for the street sewerage with which are connected the sanitary latrines constructed in the houses having water closets and fitted with flushing cistern (or hand flushing). Through this sewer the faecal matter is transported without the need for scavenging. This system generally exists in cities and big towns.

Where the street sewer does not exist these sanitary water flush latrines are connected to a local septic tank with a sub-soil dispersion system or a leaching pit. Here the liquid wastes from the water closet is disposed of locally in leaching pit, a septic tank with a soil dispersion system is constructed. This dispersion requires an optimum travel through the pores of the soil which renders the harmful liquid bacterially innocuous by the slow process of filtration through the soil traversed.

Where the soil is impermeable, collecting wells are constructed and the sanitary water flush latrines are connected with them. These wells are cleaned at periodic intervals by a suitable device. The dry type of latrines are of service type latrine from where human excreta is removed by scavengers from house to house, in most cases carrying it on their heads or shoulders or in baskets with handle or wheel barrows. These are then collected in bullock carts or trucks or tractors and trolleys for being carried to the dumping grounds.

Fertility :

In demography, the word fertility is used in relation to the actual production of children or occurrence of births specially live births. Fertility is a measure of rate at which population adds to itself by births and normally assessed by relating the number of births to a full or part of the population, such as number of married women or number of women of child bearing age. The definitions of the terminology used in computing different fertility rates are mentioned below:

Crude birth rate(CBR) :

Ratio of the number of live births in a year to the mid year population, normally expressed per 1000 population.

$$CBR = \frac{\text{Number of live births during the year}}{\text{Mid–year Population}} \times 1000$$

Crude death rate (CDR) :

Ratio of the number of deaths in a year to the mid year population, normally expressed per 1000 population.

$$CDR = \frac{\text{Number of deaths during the year}}{\text{Mid- year Population}} \times 1000$$

Natural growth rate :

Growth rate is obtained as the difference between crude birth rate and crude death rate in the absence of migration.

Age specific fertility rate (ASFR) :

Number of live births in a year to female population in any specified age group normally expressed per 1000 women.

$$ASFR = \frac{\text{Number of live births in a particular age-group}}{\text{Mid-year female population of the same age-group}} \times 1000$$

Age specific marital fertility rate (ASMFR) :

Number of live births in a year to married female population in any specified age group normally expressed per 1000 married women.

$$ASMFR = \frac{\text{Number of live births in a particular age-group}}{\text{Mid-year married female population of the same age-group}} \times 1000$$

General fertility rate (GFR) :

Number of live births per 1000 women in the reproductive age-group (15-49) years in a given year.

$$GFR = \frac{\text{Number of live births in a year}}{\text{Mid-year female population in the age-group (15-49) years}} \times 1000$$

General marital fertility rate (GMFR) :

Number of live births per 1000 married women in reproductive age-group (15-49) years in a given year

$$GMFR = \frac{\text{Number of live births in a year}}{\text{Mid-year married female population in the age-group (15-49) years.}} \times 1000$$

Total fertility rate (TFR) :

It is obtained as the total of the age specific fertility rates (number of children born per woman of the particular age) for the entire reproductive age span. It provides the average number of children that will be born to a woman under the fertility levels indicated by the age specific fertility rates assuming that there is no mortality of women till the completion of reproductive period.

$$TFR = \frac{5 \times \sum_{15-19}^{45-49} ASFR}{1000}$$

Age-specific mortality rate (ASMR) :

Number of deaths in a particular age and sex group per 1000 population of the same age group.

$$ASMR = \frac{\text{Number of deaths in a particular age-group}}{\text{Mid-year population of the same age-group}} \times 1000$$

q1 :

Probability of dying between birth and age 1. This can be used as approximate value of Infant Mortality Rate (IMR) which gives the ratio of number of deaths in a year of children aged less than one year to the number of births in that year.

q2 :

Probability of dying between birth and age 2.

q5 :

Probability of dying between birth and age 5. This indicator is also known as Under Five Mortality Rate (U5MR)

Infant mortality rate (IMR) :

Ratio of the number of infant deaths (deaths of children below one year) in a year to the number of live births in that year.

$$IMR = \frac{\text{Number of infant deaths during the year}}{\text{Number of live births during the year}} \times 1000$$

Infant mortality rate comprises of two parts, viz., Neo-natal mortality rate and Post neo-natal mortality rate. The neo-natal mortality rate also comprises of two parts viz., Early neo-natal mortality rate and late neo-natal mortality rate. These are defined as:

Neo-natal mortality rate (NMR) :

Number of infants dying within the first month of life (28 days or under) in a year per 1000 live births of the same year.

$$NMR = \frac{\text{Number of infant deaths aged 28 days or under during the year}}{\text{Number of live births during the year}} \times 1000$$

Early neo- natal mortality rate :

$$= \frac{\text{Number of infant deaths of less than 7 days during the year}}{\text{Number of live births during the year}} \times 1000$$

Late neo-natal mortality rate :

$$= \frac{\text{Number of infant deaths of 7 days to less than 29 days during the year}}{\text{Number of live births during the year}} \times 1000$$

Post neo-natal mortality rate (PNMR) :

$$\text{PNMR} = \frac{\text{Number of deaths of 29 days to less than one year during the year}}{\text{Number of live births during the year}} \times 1000$$

Peri-natal mortality rate (PMR) :

Number of still births plus deaths within 1st week of delivery per 1000 births in a year.

$$\text{PMR} = \frac{\text{Number of still births and infant deaths of less than 7 days during the year}}{\text{Number of live births and still births during the year}} \times 1000$$

Still birth rate (SBR):

$$\text{SBR} = \frac{\text{Number of still births during the year}}{\text{Number of live births and still births during the year}} \times 1000$$

Maternal mortality rate (MMR) :

Number of deaths of women in the age group 15-49 while pregnant or within 42 days of termination of pregnancy from any cause related to pregnancy and child birth per 1000 live births in a given year.

$$\text{MMR} = \frac{\text{Number of maternal deaths to women in the age group 15-49}}{\text{Number of live birth}} \times 1000$$

Eligible couple (Couples per 1000 population) :

Number of currently married females in the age group15-44 years per 1000 persons of all ages.

Child woman ratio (0-4) :

1. Number of children in the age group 0-4 years per 1000 women in the age group 15-49 years

Child woman ratio (5-9) :

2. Number of children in the age group 5-9 years per 1000 women in the age group 15-49 years.

Migration :

Migration is the third component of population change, the other two being mortality and fertility.

A person is considered as a migrant by place of birth if the place in which he/she is enumerated during the census is other than the place of his/her birth.

Similarly a person is considered as a migrant by place of last residence if the place in which he/she is enumerated during the census is other than his/her place of immediate last residence outside the village or town and not simply in another house or locality in the same village or town.

Certain aspects concerning temporary movement/ migration of people has been explained below as these are important components concerning migration :-

(i) Migration of persons in search of job is high in the country. In many cases such migrants are only seasonal in nature. People migrate to other places for work in a particular season and come back again to their usual place of residence after three or four months. All such workers are treated as migrants. Similarly, if a person moved to any other place for attending short term vocational or educational course that lasted for only few months of a year, she/he too were considered as a migrant.

(ii) Where a person had merely gone out to another place or had been shifting from one place to another purely on tour, pilgrimage, visit to hospital for treatment or for temporary business purposes, such persons are not deemed to have had another residence different from the place where she/he or her/his family normally resides. She/he is not considered as migrant.

(iii) A woman temporarily moves into a hospital or to her parents or other relative's house for delivery and if the hospital or the parents/relatives houses is in a place different from usual place of residence, the place where the hospital or parents/relative's house is the place of last residence of the child but not of the mother.

A new response category 'Moved after birth' was added in Census of India 2001 in the question on 'reasons for migration' to bring out additional migration patterns. Natural calamities or distress migration as a reason for migration for last residence migrants included in 1991 Census, is covered under category of 'Others'. The reason for migration has been determined as applicable at the time of migration and not in reference to any point of time after that. For example, if a person had moved from the place

of her/his last residence for the purpose of education and subsequently at some point of time got employment there only, the reason for migration would be 'education' and not 'work/employment'.

Civic status of urban units :

Civic Status of a town/city is determined on the basis of Civic Administrative authority of the town e.g., Municipal Corporation / Corporation, Municipal Committee/ Municipal council, Municipality etc.

Size class of UA/town :

Size-class of UA/Town is based on the population size of the UA/City/Town. UAs./Towns with 1,00,000 and above population are classified as Class I UAs. / towns. These Class I UAs./towns are now further sub classified in to seven sub classes namely M1 to M7 depending on the population size of UA/City/Town. These are :

M7	(5,000,000 and above);
M6	(2,000,000 to 4,999,999);
M5	(1,000,000-1,999,999);
M4	(500,000-999,999);
M3	(300,000-499,999);
M2	(200,000-299,999) &
M1	(100,000-199,999).

Towns with 50,000 to 99,999 population are classified as Class II towns,

Towns with 20,000 to 49,999 population as Class III towns,

Towns with 10,000-19,999 population as Class IV towns,

Towns with 5000 and 9999 population as Class V towns and

Towns with less than 5000 population as Class VI towns.

Slum area :

The Slum Areas (Improvement and Clearance) Act, 1956 which was enacted by the Central Govt.

defined slums as a) Areas where buildings are in any respect unfit for human habitation; or b) are by reasons of dilapidation, overcrowding, fault arrangement and design of such buildings, narrowness or faulty arrangement of streets, lack of ventilation, light or sanitation facilities, or any combination of these factors, are detrimental to safety, health or morals.

Mega city :

The concept of 'Mega city' is a recent phenomenon in the Urban Sociology and is defined in term of metropolitan city in the form of large size, problem of management of civic amenities and capacity to absorb the relatively high growth of population. Indian Census in 1991 treated the population size of 5 million and above as the cut off point to identify a place as the mega city. Whereas, for the purpose of inclusion in Centrally Sponsored Scheme for Infrastructure Development in Mega cities the Ministry of Urban Affairs and employment, Department of Urban Development adopted the criteria of 4 million and above population as per 1991 Census for Mega Cities. In 2001 Census, cities with 10 millions and above population have been treated as Mega cities.

TABLES

TABLE 1 : DECADAL CHANGE IN POPULATION OF TAHSILS BY RESIDENCE, 1991-2001

Serial number	Tahsil	Population						Percentage decadal variation 1991-2001			Percentage urban population	
		1991			2001						1991	2001
		Total	Rural	Urban	Total	Rural	Urban	Total	Rural	Urban		
1	2	3	4	5	6	7	8	9	10	11	12	13
1	Machi Sub-Division	10,133	10,133	-	17,087	17,087	-	68.6	68.6	-	-	-
2	Tengnoupal Sub-Division	20,755	11,082	9,673	31,762	16,800	14,962	53.0	51.6	54.7	46.6	47.1
3	Chandel Sub-Div.	18,544	18,544	-	26,276	26,276	-	41.7	41.7	-	-	-
4	Chakpikarong Sub-Division	21,582	21,582	-	43,202	43,202	-	100.2	100.2	-	-	-
	District Total:	71,014	132,355	9,673	118,327	103,365	14,962	66.6	21.9	54.7	13.6	12.6

It is seen from Table 1 that the total population of the district has grown from 71,014 persons in 1991 to 118,327 persons in 2001, an addition of 47,313 persons during the decade giving a growth rate of 66.6 percent which is much higher than the state growth rate of 24.9 percent. In the rural areas the growth is 21.9 percent against the growth rate of 54.7 percent for the urban areas. In the sub-divisions, Chakpikarong has the largest population with a growth rate of 100.2 percent during the period. The growth rate of Machi sub-division is the second highest with a rate of 68.6 percent which is followed by that of Tengnoupal sub-division (53 percent). Chandel has a growth of 41.7 percent. The percentage of urban population in the district has declined from 13.6 percent in 1991 to 12.6 percent in 2001. Tengnoupal is the only sub-division in the district having urban population, the percentage being 46.6 percent in 1991 and 47.1 percent in 2001.

TABLE 2: NUMBER AND PERCENTAGE OF INHABITED VILLAGES IN SPECIFIED POPULATION SIZE RANGES WITH THE RELATED POPULATION , 2001

Serial number	District / C.D. block	Total number of inhabited villages	Total rural population			Number and percentage of villages	Population less than 200	
			Persons	Males	Females		Males	Females
1	2	3	4	5	6	7	8	9
1	Machi T.D.Block	58	17087	8728	8359	33 (56.9)	1951	1961
2	Tengnoupal T.D.Block	66	16800	8525	8275	30 (45.5)	2137	2106
3	Chandel T.D.Block	86	26276	13025	13251	35 (40.7)	2311	2380
4	Chakpikarong T.D.Block	140	43202	21846	21356	57 (40.7)	3874	3747
	Districts (Rural) Total:	350	103365	52124	51241	155 (44.3)	10273	10194

Number and percentage of villages	Population 200-499		Number and percentage of villages	Population 500-999		Number and percentage of villages	Population 1000-1999	
	Males	Females		Males	Females		Males	Females
10	11	12	13	14	15	16	17	18
13 (22.4)	1973	1921	11 (19.0)	4038	3735	1 (1.7)	766	742
32 (48.5)	4696	4557	3 (4.5)	1069	970	1 (1.5)	623	642
38 (44.2)	5316	5393	11 (12.8)	3831	3950	2 (2.3)	1567	1528
62 (44.3)	9554	9345	18 (12.9)	6572	6509	3 (2.1)	1846	1755
145 (41.4)	21539	21216	43 (12.3)	15510	15164	7 (2.0)	4802	4667

Number and percentage of villages	Population 2000-4999		Number and percentage of villages	Population 5000-9999		Number and percentage of villages	Population 10000 and above	
	Males	Females		Males	Females		Males	Females
19	20	21	22	23	24	25	26	27
0 (0.0)	0	0	0 (0.0)	0	0	0 (0.0)	0	0
0 (0.0)	0	0	0 (0.0)	0	0	0 (0.0)	0	0
0 (0.0)	0	0	0 (0.0)	0	0	0 (0.0)	0	0
0 (0.0)	0	0	0 (0.0)	0	0	0 (0.0)	0	0
0 (0.0)	0	0	0 (0.0)	0	0	0 (0.0)	0	0

Table-2 shows the number and percentage of inhabited villages in specified population ranges at T.D.Block level in 2001. It is observed that out of 350 inhabited villages of the district 155 villages or 44.3 per cent of the villages are in the population range of less than 200 persons. 145 villages or 41.4 per cent are in the range of 200-499 persons, 43 villages or 12.3 per cent are in the range of 500-999 and the remaining 7 villages (2.0 per cent) belong to the range of 1000-1999 persons. There is no village having a population of 2000 persons or more.It is observed that 85.7 per cent of the villages of the district are small ones having less than 500 persons.

In the population range of less than 200 persons, Chakpikarong T.D.Block has 57 villages followed by Chandel T.D.Block with 35 villages, Machi T.D.Block with 33 villages and Tengnoupal T.D.Block with 30 Villages. It indicates that 40.7 per cent of the villages of Chakpikarong T.D.Block lies in the population range of less than 200 persons. The corresponding figures for Chandel, Machi and Tengnoupal T.D.Blocks are 40.7 per cent, 56.9 per cent and 45.5 per cent respectively. The number of villages falling under the range of 1000-1999 is insignificant for each of the T.D.Blocks. Only one village each in Machi & Tengnoupal T.D.Blocks, 2 villages in Chandel T.D.Block and 3 villages in Chakpikarong T.D.Block fall under the range of 1000-1999 persons.

TABLE 3: NEW TOWNS, DENOTIFIED, DECLASSIFIED AND MERGED TOWNS IN 2001

There is no New Towns, Denotified,Declassified and Merged with other Towns in the Chandel District in 2001 Census.

TABLE 4 : DISTRIBUTION OF VILLAGES BY POPULATION DENSITY, 2001

Range of population density (per square kilometer)	Total number of villages in each population density range	Percentage of villages in each population density range	Population	Percentage distribution of population
1	2	3	4	5
0-10	350	100.0	103,365	100.0
11-20	0	0.0	0	0.0
21-50	0	0.0	0	0.0
51-100	0	0.0	0	0.0
101-200	0	0.0	0	0.0
201-300	0	0.0	0	0.0
301-500	0	0.0	0	0.0
501 +	0	0.0	0	0.0
Not known	0	0.0	0	0.0
District Total:	350	100.0	103,365	100.0

Population Density (Rural) of the district: 0

Table-4 reveals the distribution of villages by population density in 2001 Census . All the 350 villages in the district have very low density of population.

TABLE 5 : SEX RATIO OF STATE AND DISTRICT, 1901-2001

Census Year	Manipur			Chandel		
	Total	Rural	Urban	Total	Rural	Urban
1	2	3	4	5	6	7
1901	1,037	1,038	1,036	-	-	-
1911	1,029	1,023	1,051	-	-	-
1921	1,041	1,029	1,091	-	-	-
1931	1,065	1,048	1,137	-	-	-
1941	1,055	1,044	1,102	-	-	-
1951	1,036	1,039	633	1,079	1,079	-
1961	1,015	1,018	985	1,008	1,008	-
1971	980	980	980	975	975	-
1981	971	971	969	935	943	883
1991	958	951	975	935	943	883
2001	974	963	1,009	981	983	964

Table-5 shows the sex ratio of the State and the district from the Census year 1901-2001. In 1951 the sex ratio of Chandel district is marginally higher than that of the State-level figure, i.e 1,079 females per 1000 males in the District as against 1,039 females per 1000 males for the State as a whole. Thereafter, the sex ratio of the district is found less than that of the State level figure from 1961-1991. In 2001, the sex-ratio of the district is again higher than that of the State-level figure.

TABLE 6 : SEX RATIO BY SUB-DIVISION, 2001

Serial number	Name of Sub-Division	Sex ratio		
		Total	Rural	Urban
1	2	3	4	5
1	Machi Sub-Division	958	958	
2	Tengnoupal Sub-Division	968	971	964
3	Chandel Sub-Div.	1,017	1,017	
4	Chakpikarong Sub-Division	978	978	
	District Total:	981	983	964

Table-6 presents the sex-ratio distributed in rural and urban areas of each sub-division in 2001. In 2001 Census, the sex ratio for the District as a whole is 981 as against 983 for rural areas and 964 for urban areas. It indicates that the sex-ratio in rural areas is higher than that of urban areas.Chandel sub-division has the highest sex-ratio (1,017), followed by Chakpikarong (978), Tengnoupal (968) and Machi (958) sub-divisions.This ranking of the sub-divisions holds true for rural areas also.

TABLE 7 : SEX RATIO BY TD BLOCKS, 2001

Serial number	Name of T D block	Sex ratio
1	2	3
1	Machi T.D.Block	958
2	Tengnoupal T.D.Block	971
3	Chandel T.D.Block	1,017
4	Chakpikarong T.D.Block	978
	District Total	983

Table-7 illustrates the sex-ratio by T.D.Blocks during 2001 Census. The rural sex-ratio of the district is 983 during 2001 Census. As observed in Table-7, Chandel T.D.Block has the highest sex-ratio (1,017) followed by Chakpikarong (978), Tengnoupal (971), and Machi (958) T.D.Blocks Chandel T.D.Block is the only T.D.Block which has higher sex-ratio than the district rural sex-ratio.

TABLE 8 : SEX RATIO OF RURAL POPULATION BY RANGES, 2001

Range of sex ratio for villages	Number of inhabited villages	Percentage of villages in each range	Population 2001	Percentage distribution of population
1	2	3	4	5
Less than 700	4	1.1	488	0.5
700-749	4	1.1	1,241	1.2
750-799	13	3.7	2,455	2.4
800-849	18	5.1	3,083	3.0
850-899	31	8.9	9,920	9.6
900-949	58	16.6	19,670	19.0
950-999	66	18.9	23,900	23.1
1000-1099	83	23.7	28,682	27.7
1100+	73	20.9	13,926	13.5
District Total:	350	100.0	103,365	100.0
Sex ratio (Rural) for District:		983		

Table-8 shows the sex-ratio of rural population by ranges in 2001.The sex-ratios have been classified into 9 ranges. Out of 350 inhabited villages, 23.7 per cent i.e, 83 villages belong to the range of 1000-1099. While 73 villages (20.9 per cent) fall under 1100+. Most of the villages (80.1 per cent) fall under higher range of sex-ratio i.e 900 and above. Only 4 villages each fall under the categories of "less than 700" and "700-749".

TABLE 9 : SEX RATIO OF URBAN AGGLOMERATIONS / TOWNS, 2001

Serial number	Name of U.A./ Town	Urban status of town	Sex ratio
1	2	3	4
1	Moreh (ST)		964
Sex ratio (Urban) for the district:			964

Table-9 depicts the sex ratio of urban agglomerations/Towns in 2001.The sex ratio of Moreh the only Statutory Town of the district is 964.

TABLE 11 : SEX RATIO OF POPULATION IN THE AGE GROUP 0-6 FOR T.D. BLOCKS, 2001

Serial number	Name of T.D. block	Total population in 0-6 age group			Sex ratio for 0-6 age group
		Persons	Males	Females	
1	2	3	4	5	6
1	Machi T.D.Block	2,058	1,066	992	931
2	Tengnoupal T.D.Block	2,249	1,115	1,134	1,017
3	Chandel T.D.Block	3,432	1,778	1,654	930
4	Chakpikarong T.D.Block	6,023	3,029	2,994	988
	District Total	13,762	6,988	6,774	969

Table 10- presents the sex ratio in the age group 0-6 at the sub-divisional level in 2001. The sex-ratio in the age group 0-6 for the District as a whole is . If we look at the sub-divisional level, it is found that sub-division has the highest sex-ratio in the age group 0-6 for the District as a whole is. If we look at the sub-divisional level, it is found that sub-division has the highest sex-ratio in the age group 0-6 i.e. females per 1000 males. It is followed by sub-division( ), sub-division () and sub-division ( ).

TABLE 11 : SEX RATIO OF POPULATION IN THE AGE GROUP 0-6 FOR C.D. BLOCKS, 2001

Serial number	Name of C.D. block	Total population in 0-6 age group			Sex ratio for 0-6 age group
		Persons	Males	Females	
1	2	3	4	5	6
1	Machi T.D.Block	2058	1066	992	931
2	Tengnoupal T.D.Block	2249	1115	1134	1,017
3	Chandel T.D.Block	3432	1778	1654	930
4	Chakpikarong T.D.Block	6023	3029	2994	988
	District Total	13762	6988	6774	969

Table-11 portrays sex ratio of population in the age-group 0-6 for T.D.Block in 2001. Tengnoupal T.D.Block has the highest sex ratio for 0-6 age group having 1,017 girl children (0-6) for every 1,000 boy children (0-6) followed by Chakpikarong (988), Machi (931) and Chandel (930) T.D.Blocks.

TABLE 12 : SEX RATIO OF RURAL POPULATION IN THE AGE GROUP 0-6 BY RANGES, 2001

Range of sex ratio for villages	Number of inhabited villages	Percentage distribution of villages	Population 2001	Percentage distribution of population
1	2	3	4	5
Less than 700	79	22.6	1665	12.1
700-749	16	4.6	929	6.8
750-799	17	4.9	872	6.3
800-849	23	6.6	940	6.8
850-899	18	5.1	1283	9.3
900-949	24	6.9	1498	10.9
950-999	7	2.0	493	3.6
1000-1099	45	12.9	1640	11.9
1100+	121	34.6	4442	32.3
District (Rural) Total	350	100.0	13762	100.0
Sex ratio (Rural) for District:		969		

Table-12 shows the sex ratio of rural population in the age group 0-6 by ranges in 2001. Out of 350 inhabited villages, 121 villages (34.6 per cent) with 4,442 population fall unde the range of 1100+ while 79 villages (22.6 per cent) with 1,665 population belong to the category of "less than 700". Only 7 villages (2 per cent) with 493 population fall under 950-999 range.

TABLE 13 : SEX RATIO OF POPULATION IN THE AGE GROUP 0-6 OF URBAN AGGLOMERATIONS / TOWNS, 2001

Serial number	Name of UA ^ / Town+*	Urban status of town	Total population in 0-6 age group			Sex ratio for 0-6 age group
			Persons	Males	Females	
1	2	3	4	5	6	7
1	Moreh (ST)		2373	1236	1137	920
District(Urban) Total			2373	1236	1137	920

Table -13 gives the sex-ratio of population in the age group 0-6 of Urban Agglomerations/Towns in 2001. The sex ratio of population in the age group 0-6 in respect of Moreh, the only statutory town of the district is 920.

TABLE 14 : NUMBER AND PERCENTAGE OF SCHEDULED CASTES AND SCHEDULED TRIBES POPULATION IN TAHSILS, 2001

Serial number	Name of Tahsil	Total / Rural / Urban	Total population	Total Scheduled Castes population	Total Scheduled Tribes population	Percentage of Scheduled Castes population to total population	Percentage of Scheduled Tribes population to total population
1	2	3	4	5	6	7	8
1	Machi Sub-Division	Total	17087	0	16921	0	99
		Rural	17087	0	16921	0	99
		Urban	0	0	0	0	0
2	Tengnoupal Sub-Division	Total	31762	208	23548	0.7	74.1
		Rural	16800	176	16377	1	97.5
		Urban	14962	32	7171	0.2	47.9
3	Chandel Sub-Div.	Total	26276	2	25369	0	96.5
		Rural	26276	2	25369	0	96.5
		Urban	0	0	0	0	0
4	Chakpikarong Sub-Division	Total	43202	0	42941	0	99.4
		Rural	43202	0	42941	0	99.4
		Urban	0	0	0	0	0
	District Total:	Total	118327	210	108779	0.2	91.9
		Rural	103365	178	101608	0.2	98.3
		Urban	14962	32	7171	0.2	47.9

Table-14 highlights the number and percentage of Scheduled castes and Scheduled Tribes for each Sub-Division in 2001. In this District, the Scheduled Castes population is very insignificant. Only 0.2 per cent of the total district population belongs to the Scheduled Castes while 91.9 per cent are Scheduled Tribes. Two sub-divisions, namely, Machi and Chakpikarong sub-divisions have no Scheduled Castes Population while there are 2 persons belonging to Scheduled castes in Chandel sub-divison. 208 persons belonging to Scheduled Castes are found in Tengnoupal sub-division. On the contrary, majority of the population of the district belongs to the Scheduled Tribes. The percentage of Scheduled Tribes population to the total district population is more than 96 per cent in all the sub-divisions, except Tengnoupal sub-division where the figure comes to 74.1 per cent. Even in this sub-division the percentage of Scheduled Tribes to total population in rural areas is significant, being 97.5 per cent as against 47.9 per cent in urban areas of the sub-division.

TABLE 15 : NUMBER AND PERCENTAGE OF SCHEDULED CASTES AND SCHEDULED TRIBES POPULATION IN C.D. BLOCKS, 2001

Sl. No.	Name of C.D. block	Total population	Total Scheduled Castes population	Total Scheduled Tribes population	Percentage of Scheduled Castes population to total population	Percentage of Scheduled Tribes population to total population
1	2	3	4	5	6	7
1	Machi T.D.Block	17087	0	16921	0	99
2	Tengnoupal T.D.Block	16800	176	16377	1	97.5
3	Chandel T.D.Block	26276	2	25369	0	96.5
4	Chakpikarong T.D.Block	43202	0	42941	0	99.4
		103365	178	101608	0.2	98.3

Table-15 shows the number and percentage of Scheduled Castes and Scheduled Tribes Population in the T.D.Blocks in 2001. Tengnoupal T.D.Block has the highest number of Scheduled Castes Population (176 persons) followed by Chandel T.D.Block with 2 persons. Other T.D.Blocks of the district do not have Scheduled Castes population. The percentage of Scheduled Tribes population is more than 96 per cent in all the T.D.Blocks.

TABLE 16 : PROPORTION OF SCHEDULED CASTES POPULATION TO TOTAL POPULATION IN VILLAGES, 2001

Percentage range of Scheduled Castes population to total population	Number of villages	Percentage	Scheduled Castes Population	Percentage
1	2	3	4	5
Nil	347	99.1	0	0.0
Less than 5	2	0.6	6	3.4
5-10	0	0.0	0	0.0
11-20	0	0.0	0	0.0
21-30	0	0.0	0	0.0
31-40	0	0.0	0	0.0
41-50	0	0.0	0	0.0
51-75	1	0.3	172	96.6
76 and above	0	0.0	0	0.0
District Total	350	100.0	178	100.0

Table-16 presents proportion of Scheduled Castes population to total population in villages in 2001 . Out of 350 inhabited villages, 347 villages (99.1 per cent) are not inhabited by persons of the Scheduled Castes. Only 3 villages are inhabited by persons belonging to the Scheduled Castes. 2 Villages with 6 Scheduled Castes population fall under the category of "less than 5" while the remainig one village belongs to the range of 76 and above.

TABLE 17 : PROPORTION OF SCHEDULED TRIBES POPULATION TO TOTAL POPULATION IN VILLAGES, 2001

Percentage range of Scheduled Tribes population to total population	Number of villages	Percentage	Scheduled Tribes Population	Percentage
1	2	3	4	5
Nil	1	0.3	0	0.0
Less than 5	0	0.0	0	0.0
5-10	0	0.0	0	0.0
11-20	0	0.0	0	0.0
21-30	0	0.0	0	0.0
31-40	0	0.0	0	0.0
41-50	0	0.0	0	0.0
51-75	2	0.6	1,030	1.0
76 and above	347	99.1	100,578	99.0
District Total	350	100.0	101,608	100.0

Table-17 shows the proportion of Scheduled Tribes population to total population in villages in 2001. Out of 350 inhabited villages in the district, 349 villages have Scheduled Tribes population. Only one village do not have Scheduled Tribes population. 347 villages fall under the percentage range of 76 and above while the remaining two villages come under the range of 51-75 percentage.

TABLE 18 : NUMBER AND PERCENTAGE OF SCHEDULED CASTES AND SCHEDULED TRIBES POPULATION IN URBAN AGGLOMERATIONS / TOWNS, 2001

Serial number	Name of UA ^ / Town*+	Total population	Total Scheduled Castes population	Total Scheduled Tribes population	Percentage of Scheduled Castes population to total population	Percentage of Scheduled Tribes population to total population
1	2	3	4	5	6	7
1	Moreh (ST)	14962	32	7171	0.2	47.9
District(Urban) Total		14962	32	7171	0.2	47.9

Table-18 reveals the number and percentage of Scheduled Castes and Scheduled Tribes population in Urban agglomerations/Towns in 2001. As seen in Table-18, only 32 Scheduled Castes population (0.2 per cent) are found at Moreh, the only Statutory town in the District as against 14,962 Scheduled Tribes population (47.9 per cent).

TABLE 19 : SEX RATIO AMONG SCHEDULED CASTES AND SCHEDULED TRIBES IN C. D. BLOCKS, 2001

Serial number	Name of C D block	Scheduled Castes sex ratio	Scheduled Tribes sex ratio
1	2	3	4
1	Machi T.D.Block	0	958
2	Tengnoupal T.D.Block	913	972
3	Chandel T.D.Block	1000	1026
4	Chakpikarong T.D.Block	0	978
	District Total	914	985

Table-19 gives the sex ratio among Scheduled Castes and Scheduled Tribes in T.D.Blocks in 2001. For Scheduled Castes, the sex-ratio is 1000 in chandel T.D.Block while it is 913 in Tengnoupal T.D.Block. The sex-ratio of the Scheduled Tribes is found to be the highest in Chandel T.D.Block (1,026), followed by Chakpikarong (978), Tengnoupal (972) and Machi (958) T.D.Blocks.

TABLE 20 : SEX RATIO AMONG SCHEDULED CASTES AND SCHEDULED TRIBES IN URBAN AGGLOMERATIONS / TOWNS, 2001

Serial number	Name of U.A.^ / Town +*	Scheduled Castes sex ratio	Scheduled Tribes sex ratio
1	2	3	4
1	Moreh (ST)	1286	1041
Sex ratio (Urban) for the district:		1286	1041

As observed in **Table 20**, the sex ratio of the Scheduled Castes (1,286) is higher than that of the Scheduled Tribes (1,041) at Moreh, the only Statutory Town in the district during 2001 Census.

TABLE 21 : NUMBER AND PERCENTAGE OF LITERATES AND ILLITERATES BY TAHSILS, 2001

Sl. No.	Name of Tahsil	Total / Rural / Urban	Number of literates and illiterates						Percentage of literates			Gap in male-female literacy rate
			Number of literates			Number of illiterates						
			Persons	Males	Females	Persons	Males	Females	Persons	Males	Females	
1	2	3	4	5	6	7	8	9	10	11	12	13
1	Machi Sub-Division	Total	7622	4575	3047	9465	4153	5312	50.7	59.7	41.4	18.4
		Rural	7622	4575	3047	9465	4153	5312	50.7	59.7	41.4	18.4
		Urban	0	0	0	0	0	0	0	0	0	0
2	Tengnoupal Sub-Division	Total	15209	9145	6064	16553	6997	9556	56	66.3	45.4	20.9
		Rural	7614	4603	3011	9186	3922	5264	52.3	62.1	42.2	20
		Urban	7595	4542	3053	7367	3075	4292	60.3	71.2	49.2	22
3	Chandel Sub-Div.	Total	16815	9151	7664	9461	3874	5587	73.6	81.4	66.1	15.3
		Rural	16815	9151	7664	9461	3874	5587	73.6	81.4	66.1	15.3
		Urban	0	0	0	0	0	0	0	0	0	0
4	Chakpikarong Sub-Division	Total	17814	10276	7538	25388	11570	13818	47.9	54.6	41.1	13.6
		Rural	17814	10276	7538	25388	11570	13818	47.9	54.6	41.1	13.6
		Urban	0	0	0	0	0	0	0	0	0	0
	District Total:	Total	57460	33147	24313	60867	26594	34273	56.2	64.3	48	16.4
		Rural	49865	28605	21260	53500	23519	29981	55.7	63.4	47.8	15.6
		Urban	7595	4542	3053	7367	3075	4292	60.3	71.2	49.2	22

In **Table-21** the number and percentage of literates and illiterates are shown for each sub-division during 2001 Census. The literacy rate for the District as a whole is 56.2 per cent. Chandel sub-division has the highest number of literaes of 73.6 per cent, followed by Tengnoupal sub-division (56 per cent), Machi sub-division (50.7 per cent) and Chakpikarong sub-division (47.9 per cent) The gaps between the male and female literates are found as 20.9 per cent in Tengnoupal sub-division, 18.4 per cent in Machi sub-division 15.3 per cent in Chandel sub-division and and 13.6 per cent in chakpikarong sub-division. The gap in male-female literacy rate for the District as a whole is 16.4 per cent.

TABLE 22 : NUMBER AND PERCENTAGE OF LITERATES AND ILLITERATES BY SEX IN C. D. BLOCKS, 2001

Sl. No.	Name of C.D.block	Number of literates and illiterates						Percentage of literates			Gap in male-female literacy rate
		Number of literates			Number of illiterates						
		Persons	Males	Females	Persons	Males	Females	Persons	Males	Females	
1	2	3	4	5	6	7	8	9	10	11	12
1	Machi T.D.Block	7622	4575	3047	9465	4153	5312	50.7	59.7	41.4	18.4
2	Tengnoupal T.D.Block	7614	4603	3011	9186	3922	5264	52.3	62.1	42.2	20
3	Chandel T.D.Block	16815	9151	7664	9461	3874	5587	73.6	81.4	66.1	15.3
4	Chakpikarong T.D.Block	17814	10276	7538	25388	11570	13818	47.9	54.6	41.1	13.6
	District Total	49865	28605	21260	53500	23519	29981	55.7	63.4	47.8	15.6

Table-22 gives the distribution of literates and illiterates by sex for each T.D.Block in 2001. Chandel T.D.Block has the highest number of literates of 73.6 per cent followed by Tengnoupal (52.3 per cent), Machi (50.7 per cent) and Chakpikarong (47.9 per cent) T.D.Blocks. Female literacy rate is the highest in Chandel T.D.Block (66.1 per cent) Whereas, the gap in male-female literacy rate is the highest in Tengnoupal T.D.Block (20 per cent), followed by Machi T.D.Block (18.4 per cent), Chandel T.D.Block (15.3 per cent) and Chakpikarong T.D.Block (13.6 per cent).

TABLE 23 : DISTRIBUTION OF VILLAGES BY LITERACY RATE RANGE, 2001

Range of literacy rate for villages	Number of inhabited villages	Percentage distribution of villages	Population	Percentage distribution of population
1	2	3	4	5
0	2	0.6	204	0.2
1-10	22	6.3	5,451	5.3
11-20	20	5.7	6,096	5.9
21-30	27	7.7	6,868	6.6
31-40	31	8.9	10,544	10.2
41-50	39	11.1	11,826	11.4
51-60	49	14.0	13,764	13.3
61-70	49	14.0	14,142	13.7
71-80	57	16.3	15,576	15.1
81-90	42	12.0	14,091	13.6
91-99	12	3.4	4,803	4.6
100	0	0.0	0	0.0
District Total:	350	100.0	103,365	100.0
Literacy rate for District:		56.2		

Table-23 shows the distribution of villages by literacy rate range in 2001. In the range of "0" literacy rate there are 2 villages with a population of 204 persons. No village has cent per cent literates. 67.4 per cent of the villages are concentrating on the ranges from 41-50 to 81-90 ranges of literacy rate. 16.3 per cent of the villages are distributed in the range of 71-80 while only 3.4 per cent are distributed in the range of 91-99.

TABLE 24 : NUMBER AND PERCENTAGE OF LITERATES AND ILLITERATES BY SEX IN URBAN AGGLOMERATIONS / TOWNS, 2001

Serial number	Name and urban status of UA^/Town +*	Number of literates and illiterates						Percentage of literates			Gap in male-female literacy rate
		Number of literates			Number of illiterates						
		Persons	Males	Females	Persons	Males	Females	Persons	Males	Females	
1	2	3	4	5	6	7	8	9	10	11	12
1	Moreh (ST)	7595	4542	3053	7367	3075	4292	60.3	71.2	49.2	22
District(Urban) Total		7595	4542	3053	7367	3075	4292	60.3	71.2	49.2	22

Table -24 shows the number and percentage of literates and illiterates by sex in Urban Agglomerations/Towns in 2001. In Moreh Town 60.3 per cent of the urban population are literates and the percentage of male literates in much higher than that of female literates. The gap in male-female literacy rate is 22 per cent in urban areas.

TABLE 25: NUMBER AND PERCENTAGE OF SCHEDULED CASTES LITERATES AND ILLITERATES BY SEX IN T.D. BLOCKS, 2001

Sl. No.	Name of T.D.block	Number of literates and illiterates						Percentage of literates			Gap in male/female literacy rate
		Number of literates			Number of illiterates						
		Persons	Males	Females	Persons	Males	Females	Persons	Males	Females	
1	2	3	4	5	6	7	8	9	10	11	12
There is no Scheduled Caste Population in the District											

Table-25 gives the number and percentage of literates by sex for Scheduled Castes at T.D.Block level in 2001. The district has recorded literates or per cent of Scheduled Castes. Tengnoupal T.D.Block with the highest concentration of Scheduled Castes population has a gap of per cent in male-female literacy rate for the Scheduled Castes.

TABLE 26 : DISTRIBUTION OF VILLAGES BY LITERACY RATE RANGE FOR SCHEDULED CASTES POPULATION, 2001

Range of literacy rate for villages	Number of inhabited villages	Percentage distribution of villages	Scheduled Castes Population	Percentage distribution of population
1	2	3	4	5
0	1	33.3	4	2.2
1-10	0	0.0	0	0.0
11-20	0	0.0	0	0.0
21-30	1	33.3	172	96.6
31-40	0	0.0	0	0.0
41-50	0	0.0	0	0.0
51-60	0	0.0	0	0.0
61-70	0	0.0	0	0.0
71-80	0	0.0	0	0.0
81-90	0	0.0	0	0.0
91-99	0	0.0	0	0.0
100	1	33.3	2	1.1
District Total:	3	100.0	178	100.0
Literacy rate for District (Rural):		36.9		

Table-26 gives the distribution of villages by the range of literacy rate for Scheduled Castes in 2001. One village with 4 Scheduled Castes population is distributed in "0" range of literacy rate while another village with 172 Scheduled Castes population falls under the range of 21-30 per cent literacy rate. One village with 2 Scheduled Castes population is in the highest range of 100 per cent.

TABLE 27: NUMBER AND PERCENTAGE OF SCHEDULED CASTES LITERATES AND ILLITERATES BY SEX IN TOWNS, 2001

Sl.No.	Name and urban status of Town	Number of literates and illiterates						Percentage of literates			Gap in male/ female literacy
		Number of literates			Number of illiterates						
		Persons	Males	Females	Persons	Males	Females	Persons	Males	Females	
1	2	3	4	5	6	7	8	9	10	11	12
1	Moreh (ST)	24	12	12	8	2	6	82.8	92.3	75	17.3
	Chandel (Urban)	**24**	**12**	**12**	**8**	**2**	**6**	**82.8**	**92.3**	**75**	**17.3**

Table-27 presents the number and percentage of Scheduled Castes literates by sex in urban areas in 2001. The number of Scheduled Castes population in urban areas of the District is very low. The percentage of literates of Scheduled Castes in urban areas is and the gap in male-female literacy rate of the Scheduled Castes population of the urban areas is.

TABLE 28: NUMBER AND PERCENTAGE OF SCHEDULED TRIBES LITERATES AND ILLITERATES BY SEX IN C. D. BLOCKS, 2001

Sl. No.	Name of C. D. block	Number of literates and illiterates						Percentage of literates			Gap in male/female literacy rate
		Number of literates			Number of illiterates						
		Persons	Males	Females	Persons	Males	Females	Persons	Males	Females	
1	2	3	4	5	6	7	8	9	10	11	12
1	Machi T.D.Block	7,532	4,522	3,010	9,389	4,121	5,268	50.6	59.6	41.2	18.4
2	Tengnoupal T.D.Block	7,485	4,525	2,960	8,892	3,780	5,112	52.7	62.6	42.4	20.2
3	Chandel T.D.Block	16,252	8,807	7,445	9,117	3,714	5,403	73.7	81.5	66.1	15.3
4	Chakpikarong T.D.Block	17,726	10,229	7,497	25,215	11,481	13,734	48	54.7	41.1	13.6
District Rural Total		**48,995**	**28,083**	**20,912**	**52,613**	**23,096**	**29,517**	**55.6**	**63.4**	**47.8**	**15.6**

Table-28 shows the number and percentage of Scheduled Tribes literates by sex in T.D.Blocks in 2001. T.D.Block has the highest percentage of literates of Scheduled Tribes while T.D.Block has the lowest percentage in this regard. The gap in male-female literacy rate is the highest in T.D.Block and the lowest in T.D.Block

TABLE 29 : DISTRIBUTION OF VILLAGES BY LITERACY RATE RANGE FOR SCHEDULED TRIBES POPULATION, 2001

Range of literacy rate for villages	Number of inhabited villages	Percentage distribution of villages	Scheduled Tribes Population	Percentage distribution of population
1	2	3	4	5
0	2	0.6	204	0.2
1-10	22	6.3	5,438	5.4
11-20	19	5.4	5,873	5.8
21-30	28	8.0	7,012	6.9
31-40	30	8.6	10,236	10.1
41-50	41	11.7	12,428	12.2
51-60	46	13.2	12,782	12.6
61-70	49	14.0	13,802	13.6
71-80	56	16.0	14,107	13.9
81-90	44	12.6	14,982	14.7
91-99	12	3.4	4,744	4.7
100	0	0.0	0	0.0
District Total:	**349**	**100.0**	**101,608**	**100.0**
Literacy rate for District (Rural):		**55.9**		

Table-29 shows the distribution of villages by range of literacy rate for Scheduled Tribes during 2001 Census. Two villages with 204 Scheduled Tribes population are distributed in "0" range of literacy rate while no village is distributed in the highest range of "100 per cent" 67.5 per cent of the villages with 67 per cent of the population are distributed in the ranges from 41-50 to 81-90 per cent literacy rate.

Table-29 shows the distribution of villages by range of literacy rate for Scheduled Tribes during 2001 Census. Two villages with 204 Scheduled Tribes population are distributed in "0" range of literacy rate while no village is distributed in the highest range of "100 per cent" 67.5 per cent of the villages with 67 per cent of the population are distributed in the ranges from 41-50 to 81-90 per cent literacy rate.

TABLE 30: NUMBER AND PERCENTAGE OF SCHEDULED TRIBES LITERATES AND ILLITERATES BY SEX IN TOWNS, 2001

Sl.	Name and urban	Number of literates and illiterates						Percentage of literates			Gap in male/female literacy rate
		Number of literates			Number of illiterates						
		Persons	Males	Females	Persons	Males	Females	Persons	Males	Females	
1	2	3	4	5	6	7	8	9	10	11	12
1	Moreh (ST)	3589	2066	1523	3582	1447	2135	59.5	69.9	49.6	20.3
	Chandel (Urban)	**3589**	**2066**	**1523**	**3582**	**1447**	**2135**	**59.5**	**69.9**	**49.6**	**20.3**

Table -30 shows the number and percentage of Scheduled Tribes literates and illiterates by sex in urban areas during 2001 Census. Moreh, the only town in the district has literates and illiterates. As expected the percentage of male literates is higher than that of female literates.

TABLE 31: NUMBER AND PERCENTAGE OF MAIN WORKERS, MARGINAL WORKERS, AND NON-WORKERS BY SEX IN TAHSILS, 2001

Sl. No.	Name of Tahsil	Persons / Males / Females	Total population	Main workers		Marginal workers		Total workers (Main and marginal workers)		Non workers	
				Number	Percentage	Number	Percentage	Number	Percentage	Number	Percentage
1	2	3	4	5	6	7	8	9	10	11	12
1	Machi Sub-Division	Persons	17087	6561	38.4	1934	11.3	8495	49.7	8592	50.3
		Males	8728	3761	43.1	526	6	4287	49.1	4441	50.9
		Females	8359	2800	33.5	1408	16.8	4208	50.3	4151	49.7
2	Tengnoupal Sub-Division	Persons	31762	10242	32.2	3652	11.5	13894	43.7	17868	56.3
		Males	16142	6549	40.6	1223	7.6	7772	48.1	8370	51.9
		Females	15620	3693	23.6	2429	15.6	6122	39.2	9498	60.8
3	Chandel Sub-Div.	Persons	26276	7400	28.2	4379	16.7	11779	44.8	14497	55.2
		Males	13025	4635	35.6	1721	13.2	6356	48.8	6669	51.2
		Females	13251	2765	20.9	2658	20.1	5423	40.9	7828	59.1
4	Chakpikarong Sub-Division	Persons	43202	15732	36.4	4645	10.8	20377	47.2	22825	52.8
		Males	21846	9140	41.8	1647	7.5	10787	49.4	11059	50.6
		Females	21356	6592	30.9	2998	14	9590	44.9	11766	55.1
	District Total:	Persons	118327	39935	33.7	14610	12.3	54545	46.1	63782	53.9
		Males	59741	24085	40.3	5117	8.6	29202	48.9	30539	51.1
		Females	58586	15850	27.1	9493	16.2	25343	43.3	33243	56.7

Table-31 depicts the distribution of main workers, marginal workers and non-workers by sex for each sub-division in 2001 Census. The district has 39,935 main workers, 14,610 marginal workers and 63,782 non-workers, indicating that 33.7 per cent are main workers, 12.3 per cent marginal workers and 53.9 per cent are non-workers. Machi sub-division has the highest percentage of main workers, i.e., 38.4 per cent, closely followed by Chakpikarong sub-division (36.4 per cent), then followed by Tengnoupal sub-division (32.2 per cent) and Chandel sub-division (28.2 per cent). The percentage of male main workers is higher than that of the female main workers in all the sub-divisions. Whereas the percentage of female marginal workers is higher than that of male marginal workers in all the sub-divisions.Chandel sub-division has the highest proportion of marginal workers (16.7 per cent), followed by Tengnoupal (11.5 per cent), Machi (11.3 per cent) and Chakpikarong (10.8 per cent). Tengnoupal sub-division has the highest percentage of non-workers i.e. 56.3 per cent closely followed by Chandel, while Machi sub-division has the lowest, i.e 50.3 per cent.

TABLE 32: NUMBER AND PERCENTAGE OF MAIN WORKERS, MARGINAL WORKERS, AND NON-WORKERS BY SEX IN C. D. BLOCKS, 2001

Sl. No.	Name of C.D. block	Persons / Males / Females	Total Population	Main workers		Marginal workers		Total workers (Main and marginal workers)		Non workers	
				Number	Percentage	Number	Percentage	Number	Percentage	Number	Percentage
1	2	3	4	5	6	7	8	9	10	11	12
1	Machi T.D.Block	Persons	17087	6561	38.4	1934	11.3	8495	49.7	8592	50.3
		Males	8728	3761	43.1	526	6	4287	49.1	4441	50.9
		Females	8359	2800	33.5	1408	16.8	4208	50.3	4151	49.7
2	Tengnoupal T.D.Block	Persons	16800	6240	37.1	2426	14.4	8666	51.6	8134	48.4
		Males	8525	3554	41.7	842	9.9	4396	51.6	4129	48.4
		Females	8275	2686	32.5	1584	19.1	4270	51.6	4005	48.4
3	Chandel T.D.Block	Persons	26276	7400	28.2	4379	16.7	11779	44.8	14497	55.2
		Males	13025	4635	35.6	1721	13.2	6356	48.8	6669	51.2
		Females	13251	2765	20.9	2658	20.1	5423	40.9	7828	59.1
4	Chakpikarong T.D.Block	Persons	43202	15732	36.4	4645	10.8	20377	47.2	22825	52.8
		Males	21846	9140	41.8	1647	7.5	10787	49.4	11059	50.6
		Females	21356	6592	30.9	2998	14	9590	44.9	11766	55.1
		Persons	103365	35933	34.8	13384	12.9	49317	47.7	54048	52.3
		Males	52124	21090	40.5	4736	9.1	25826	49.5	26298	50.5
		Females	51241	14843	29	8648	16.9	23491	45.8	27750	54.2

Table-32 gives the number and percentage of main workers, marginal workers and non-workers by sex for each T.D.Block in 2001 Census. Machi T.D.Block has the highest proportion of main workers (38.4 per cent), followed by Tengnoupal T.D.Block (37.1 per cent), Chakpikarong T.D.Block (36.4 per cent) and Chandel T.D.Block (28.2 per cent). The percentage of male main workers is higher than that of female main workers in all the T.D.Blocks. In case of the proportion of marginal workers, females are ahead of males in all the T.D.Blocks. Chandel T.D.Block has the highest proportion of marginal workers (16.7 per cent), followed by Tengnoupal T.D.Block (14.4 per cent) , Machi T.D.Block (11.3 per cent) and Chakpikarong T.D.Block (10.8 per cent). Chandel T.D.Block has the highest percentage of non-workers (55.2 per cent), followed by Chakpikarong T.D.Block (52.8 per cent), Machi T.D.Block (50.3 per cent) and Tengnopal T.D.Block (48.4 per cent).

TABLE 33: NUMBER AND PERCENTAGE OF MAIN WORKERS, MARGINAL WORKERS, AND NON-WORKERS BY SEX IN URBAN AGGLOMERATIONS / TOWNS, 2001

Sl. No.	Name and urban status of UA^ / Town +*	Persons / Males / Females	Total Population	Main workers		Marginal workers		Total workers (Main and marginal workers)		Non workers	
				Number	Percentage	Number	Percentage	Number	Percentage	Number	Percentage
1	2	3	4	5	6	7	8	9	10	11	12
1	Moreh (ST)	Persons	14962	4002	26.7	1226	8.2	5228	34.9	9734	65.1
		Males	7617	2995	39.3	381	5	3376	44.3	4241	55.7
		Females	7345	1007	13.7	845	11.5	1852	25.2	5493	74.8
	District (Urban) Total:	Persons	14962	4002	26.7	1226	8.2	5228	34.9	9734	65.1
		Males	7617	2995	39.3	381	5	3376	44.3	4241	55.7
		Females	7345	1007	13.7	845	11.5	1852	25.2	5493	74.8

Table -33 presents the number and percentage of main workers, marginal workers and non-workers by sex in Urban Agglomerations/ Towns in 2001. Moreh (ST) is the only statutory Town in the District. The Town has 4002 main workers, 1,226 marginal workers and 9,734 non-workers. It indicates that 26.7 per cent of the total population are main workers, 8.2 per cent marginal workers and 65.1 per cent are non-workers. Thus, the proportion of non-workers is very high.

TABLE 34 : DISTRIBUTION OF WORKERS BY SEX IN FOUR CATEGORIES OF ECONOMIC ACTIVITY IN TAHSILS, 2001

Serial number	Name of Tahsil	Persons / Males / Females	Total Population	Total number of workers (Main + Marginal)	Category of workers			
					Cultivators	Agricultural Labourers	Household Industry workers	Other workers
1	2	3	4	5	6	7	8	9
1	Machi Sub-Division	Persons	17087	8495	6090	642	549	1214
				(49.7)	(71.7)	(7.6)	(6.5)	(14.3)
		Males	8728	4287	3128	261	174	724
				(49.1)	(73.0)	(6.1)	(4.1)	(16.9)
		Females	8359	4208	2962	381	375	490
				(50.3)	(70.4)	(9.1)	(8.9)	(11.6)
2	Tengnoupal Sub-Division	Persons	31762	13894	6122	961	667	6144
				(43.7)	(44.1)	(6.9)	(4.8)	(44.2)
		Males	16142	7772	3166	392	192	4022
				(48.1)	(40.7)	(5.0)	(2.5)	(51.7)
		Females	15620	6122	2956	569	475	2122
				(39.2)	(48.3)	(9.3)	(7.8)	(34.7)
3	Chandel Sub-Div.	Persons	26276	11779	6187	1216	923	3453
				(44.8)	(52.5)	(10.3)	(7.8)	(29.3)
		Males	13025	6356	3119	603	306	2328
				(48.8)	(49.1)	(9.5)	(4.8)	(36.6)
		Females	13251	5423	3068	613	617	1125
				(40.9)	(56.6)	(11.3)	(11.4)	(20.7)
4	Chakpikarong Sub-Divisior	Persons	43202	20377	15179	1078	1386	2734
				(47.2)	(74.5)	(5.3)	(6.8)	(13.4)
		Males	21846	10787	8043	556	387	1801
				(49.4)	(74.6)	(5.2)	(3.6)	(16.7)
		Females	21356	9590	7136	522	999	933
				(44.9)	(74.4)	(5.4)	(10.4)	(9.7)
	District Total:	Persons	118327	54545	33578	3897	3525	13545
				(46.1)	(61.6)	(7.1)	(6.5)	(24.8)
		Males	59741	29202	17456	1812	1059	8875
				(48.9)	(59.8)	(6.2)	(3.6)	(30.4)
		Females	58586	25343	16122	2085	2466	4670
				(43.3)	(63.6)	(8.2)	(9.7)	(18.4)

Note: Percent of Worker to total worker are given in brackets

Table-34 shows the distribution of workers by sex in four categories of economic activity for each sub-division in 2001. Chakpikarong sub-division has the largest number of cultivators i.e., 15,179 (74.5 per cent), followed by Chandel sub-division (6,187), Tengnoupal sub-division (6,122) and Machi sub-division (6,090). In terms of proportions of cultivators, Chakpikarong (74.5 per cent) is again on the top of the list, followed by Machi sub-division (71.7 per cent), Chandel sub-division (52.5 per cent) and Tengnoupal sub-divison (44.1 per cent) Chandel sub-division is on the top in case of both the number and proportion of Agricultural Labourers (1,216 or 10.3 per cent). Chakpikarong sub-division has the largest number of household industry workers (1,386). But in terms of proportion, Chandel sub-division is ahead of others (7.8 per cent). Tengnoupal sub-division has the highest proportion of "Other Workers" (44.2 per cent). Considering the District as a whole, it is found that 61.6 per cent of the workers are Cultivators, 71.1 per cent Agricultural labourers, 6.5 per cent household industry workers and 24.8 per cent are Other Workers.

TABLE 35 : DISTRIBUTION OF WORKERS BY SEX IN FOUR CATEGORIES OF ECONOMIC ACTIVITY IN C.D. BLOCKS, 2001

Serial number	Name of C. D. block	Persons / Males / Females	Total population	Total number of workers (Main + Marginal)	Category of workers			
					Cultivators	Agricultural Labourers	Household Industry workers	Other workers
1	2	3	4	5	6	7	8	9
1	Machi T.D.Block	Persons	17087	8495	6090	642	549	1214
				(49.7)	(71.7)	(7.6)	(6.5)	(14.3)
		Males	8728	4287	3128	261	174	724
				(49.1)	(73.0)	(6.1)	(4.1)	(16.9)
		Females	8359	4208	2962	381	375	490
				(50.3)	(70.4)	(9.1)	(8.9)	(11.6)
2	Tengnoupal T.D.Blo	Persons	16800	8666	5883	942	526	1315
				(51.6)	(67.9)	(10.9)	(6.1)	(15.2)
		Males	8525	4396	3029	381	128	858
				(51.6)	(68.9)	(8.7)	(2.9)	(19.5)
		Females	8275	4270	2854	561	398	457
				(51.6)	(66.8)	(13.1)	(9.3)	(10.7)
3	Chandel T.D.Block	Persons	26276	11779	6187	1216	923	3453
				(44.8)	(52.5)	(10.3)	(7.8)	(29.3)
		Males	13025	6356	3119	603	306	2328
				(48.8)	(49.1)	(9.5)	(4.8)	(36.6)
		Females	13251	5423	3068	613	617	1125
				(40.9)	(56.6)	(11.3)	(11.4)	(20.7)
4	Chakpikarong T.D.B	Persons	43202	20377	15179	1078	1386	2734
				(47.2)	(74.5)	(5.3)	(6.8)	(13.4)
		Males	21846	10787	8043	556	387	1801
				(49.4)	(74.6)	(5.2)	(3.6)	(16.7)
		Females	21356	9590	7136	522	999	933
				(44.9)	(74.4)	(5.4)	(10.4)	(9.7)
		Persons	103365	49317	33339	3878	3384	8716
				(47.7)	(67.6)	(7.9)	(6.9)	(17.7)
		Males	52124	25826	17319	1801	995	5711
				(49.5)	(67.1)	(7.0)	(3.9)	(22.1)
		Females	51241	23491	16020	2077	2389	3005
				(45.8)	(68.2)	(8.8)	(10.2)	(12.8)

Note: Percent of Worker to total worker are given in brackets

Table-35 In the distribution of workers by sex in four Categories of economic activity is given for each T.D.Block during 2001 Census. Chakpikarong T.D.Block has the highest proportion of Cultivators (74.5 per cent) while Tengnoupal T.D.Block has the highest proportion of Agricultural Labourers (10.9 per cent).Chandel T.D.Block is ahead of other T.D.Blocks in case of the proportions of household industry workers (7.8 per cent) and other workers (29.3 per cent).

TABLE 36 : DISTRIBUTION OF WORKERS BY SEX IN FOUR CATEGORIES OF ECONOMIC ACTIVITY OF URBAN AGGLOMERATIONS / TOWNS , 2001

Serial number	Name and urban status of UA^ / Town*+	Persons / Males / Females	Total population	Total number of workers (Main + Marginal)	Category of workers			
					Cultivators	Agricultural Labourers	Household Industry workers	Other workers
1	2	3	4	5	6	7	8	9
				Number (Percentage)				
1	Moreh (ST)	Persons	14962	5228	239	19	141	4829
				(34.9)	(4.6)	(0.4)	(2.7)	(92.4)
		Males	7617	3376	137	11	64	3164
				(44.3)	(4.1)	(0.3)	(1.9)	(93.7)
		Females	7345	1852	102	8	77	1665
				(25.2)	(5.5)	(0.4)	(4.2)	(89.9)
	District (Urban) Tota	Persons	14962	5228	239	19	141	4829
				(34.9)	(4.6)	(0.4)	(2.7)	(92.4)
		Males	7617	3376	137	11	64	3164
				(44.3)	(4.1)	(0.3)	(1.9)	(93.7)
		Females	7345	1852	102	8	77	1665
				(25.2)	(5.5)	(0.4)	(4.2)	(89.9)

Table-36 reveals the distribution of workers by sex in four categories of economic activity in Urban Agglomerations/Towns in 2001 Census. Moreh Town has 239 Cultivators, 19 Agricultural Labourers, 141 household industry workers and 4,829 Other Workers. Thus, 92.4 per cent are other workers. The proportions of Cultivators, Agricultural labourers and household industry workers are very low, being 4.6 per cent, 0.4 per cent and 2.7 per cent respectively.

TABLE 37 : DISTRIBUTION OF VILLAGES ACCORDING TO AVAILABILITY OF DIFFERENT AMENITIES, 2001

Sl. No.	Name of C. D. block	Number of inhabited villages	Type of amenity available									
			Education	Medical	Improved drinking water*	Post Office #	Tele-phone	Transport communi-cations $	Banks	Agricul-tural Credit Societies	Approach by pucca road	Power supply
1	2	3	4	5	6	7	8	9	10	11	12	13
1	Machi T.D.Block	58	31	1	1	3	0	3	1	0	7	25
		(100)	(53.4)	(1.7)	(1.7)	(5.2)	(0.0)	(5.2)	(1.7)	(0.0)	(12.1)	(43.1)
2	Tengnoupal T.D.Block	66	40	9	17	16	1	24	1	2	36	48
		(100)	(60.6)	(13.6)	(25.8)	(24.2)	(1.5)	(36.4)	(1.5)	(3.0)	(54.5)	(72.7)
3	Chandel T.D.Block	86	64	8	23	6	17	26	1	0	16	86
		(100)	(74.4)	(9.3)	(26.7)	(7.0)	(19.8)	(30.2)	(1.2)	(0.0)	(18.6)	(100.0)
4	Chakpikarong T.D.Block	140	79	7	30	12	0	24	1	0	67	31
		(100)	(56.4)	(5.0)	(21.4)	(8.6)	(0.0)	(17.1)	(0.7)	(0.0)	(47.9)	(22.1)
	District Total:	350	214	25	71	37	18	77	4	2	126	190
		(100)	(61.1)	(7.1)	(20.3)	(10.6)	(5.1)	(22.0)	(1.1)	(0.6)	(36.0)	(54.3)

Table-37 shows the distribution of villages according to availability of different amenities in 2001 Census.Out of 350 inhabited villages in the district, 61.1 per cent of the villages have access to educational facility and 54.3 per cent have got power supply. Only 7.1 per cent have dedical facility while Improved drinking water is available to 20.3 per cent of the villages. Chandel T.D.Block has better access to the facilities of Education, Improved drinking water, Telephone and power supply. On the other hand, Tengnoupal T.D.Block has better access to medical facilites, post office and Transport & Communications.

TABLE38 : NUMBER AND PERCENT OF RURAL POPULATION SERVED BY DIFFERENT AMENITIES, 2001

Sl. No.	Name of C. D. block	Total population of inhabited villages	Type of amenity available					Type of amenity available				
			Education	Medical	Improved drinking water*	Post Office #	Tele-phone	Tran-sport commu-nications	Banks	Agricul-tural Credit Societies	Appro-ach by pucca road	Power supply
1	2	3	4	5	6	7	8	9	10	11	12	13
1	Machi T.D.Block	17087	12792	1508	783	1654	0	960	523	0	2161	11154
		(100)	(74.9)	(8.8)	(4.6)	(9.7)	(0.0)	(5.6)	(3.1)	(0.0)	(12.6)	(65.3)
2	Tengnoupal T.D.Block	16800	11951	3956	5101	6670	1265	7078	1265	813	9558	12709
		(100)	(71.1)	(23.5)	(30.4)	(39.7)	(7.5)	(42.1)	(7.5)	(4.8)	(56.9)	(75.6)
3	Chandel T.D.Block	26276	21437	3419	10872	2518	7787	10899	1287	0	8880	26276
		(100)	(81.6)	(13.0)	(41.4)	(9.6)	(29.6)	(41.5)	(4.9)	(0.0)	(33.8)	(100.0)
4	Chakpikarong T.D.Block	43202	30602	4494	11926	6126	0	11049	996	0	21431	12140
		(100)	(70.8)	(10.4)	(27.6)	(14.2)	(0.0)	(25.6)	(2.3)	(0.0)	(49.6)	(28.1)
	District Total:	103365	76782	13377	28682	16968	9052	29986	4071	813	42030	62279
		(100)	(74.3)	(12.9)	(27.7)	(16.4)	(8.8)	(29.0)	(3.9)	(0.8)	(40.7)	(60.3)

Note : - Percentages are given in brackets.

* Based on the improved drinking water source, drinking water supply has been classified as 'Improved ' or otherwise. If the household has access to drinking water supplied from a tap or a hand pump / tube well situated within or outside the premises it is considered as having access to 'Improved drinking water source'. However, the concept of improved drinking water is state specific and this is to be considered accordingly.

Post office includes Post office, telegraph office and Post and telegraph office.

$ Transport communication includes bus service, rail facility and navigable waterways.

Table -38 gives the number and percentage of rural population served by different amenities at T.D.Block level in 2001 Census. The percentage of rural population having access to Educational facility, Improved drinking water, Telephone and Power supply is the highest in Chandel T.D.Block

The people of Chandel T.D.Block have also access to good Transport & Communications. Tengnoupal T.D.Block has the highest percentage of rural population having access to Medical facility, Post office and Transport & communications. As seen in Table 38, education facility is available to 81.6 per cent of the population of Chandel T.D.Block. 41.4 per cent of the people of Chandel T.D.Block have access to Improved drinking water. 23.5 per cent of the population of Tengnoupal T.D.Block have access to Medical facility. The banking facility is poor in all the T.D.Blocks of the District.

TABLE 39 : DISTRIBUTION OF VILLAGES NOT HAVING CERTAIN AMENITIES, ARRANGED BY DISTANCE RANGES FROM THE PLACES WHERE THESE ARE AVAILABLE, 2001

Village not having the amenity of	Distance range of place from the villages where the amenity is available			
	Less than 5 kilometres	5-10 kilometres	10+ kilometres	Total (Col. 2 - 4)
1	2	3	4	5
1. Education :-				
(a) Primary School	90	17	3	110
(b) Middle School	103	80	91	274
(c) Degree College	29	45	248	322
2. Medical:-				
(a) Hospital	29	36	256	321
(b) PHC	77	72	169	318
3. Post Office	98	54	135	287
4. Telephone	35	16	255	306
5. Bus Service	89	59	100	248
6. Banks				
(a) Commercial Bank	61	43	216	320
(b) Cooperative Bank	6	18	300	324
7. Agricultural Credit Societies	4	19	299	322

Table -39 shows the distribution of villages not having certain amenities bu arranged by range of distances from the places where there amenities are available in 2001 Census.It is observed that 90 villages which do not have even a Primary School have this facility in the range less than 5 kms. 29 villages which do not have hospital have this facility within 5 kms and 36 villages are availing this facility within 5-10 kms while 256 villages are availing beyond 10 kms. Banks & Agricultural credit societies, which are very important for the Cultivators, are available beyond 10 kms of most of the villages.

TABLE 40 :DISTRIBUTION OF VILLAGES ACCORDING TO THE DISTANCE FROM THE NEAREST STATUTORY TOWN AND AVAILABILITY OF DIFFERENT AMENITIES, 2001

Distance range from the nearest statutory town (in kilometres)	Number of inhabited villages in each range	Type of amenity available				Type of amenity available			
		Education	Medical	Post Office #	Telephone	Transport communications $	Banks	Agricultural Credit Societies	Approach by pucca road
1	2	3	4	5	6	7	8	9	10
less than 5	17	13	0	1	0	7	0	0	4
	(100.0)	(76.5)	(0.0)	(5.9)	(0.0)	(41.2)	(0.0)	(0.0)	(23.5)
5 -15	109	74	8	11	9	32	3	0	42
	(100.0)	(67.9)	(7.3)	(10.1)	(8.3)	(29.4)	(2.8)	(0.0)	(38.5)
16 - 50	159	105	12	20	9	34	1	1	57
	(100.0)	(66.0)	(7.5)	(12.6)	(5.7)	(21.4)	(0.6)	(0.6)	(35.8)
51+	39	22	5	5	0	4	0	1	23
	(100.0)	(56.4)	(12.8)	(12.8)	(0.0)	(10.3)	(0.0)	(2.6)	(59.0)
Unspecified	26	0	0	0	0	0	0	0	0
	(100.0)	(0.0)	(0.0)	(0.0)	(0.0)	(0.0)	(0.0)	(0.0)	(0.0)
District total	350	214	25	37	18	77	4	2	126
	(100.0)	(61.1)	(7.1)	(10.6)	(5.1)	(22.0)	(1.1)	(0.6)	(36.0)

Post office includes Post office, Telegraph office and Post and telegraph office.

$ Transport communication includes bus service, rail facility and navigable waterways.

Table- 40 presents the distribution of villages as per availability of different amenities from the nearest statutory town during 2001 Census. In the range less than 5 kms from the staturoty town, there are 13 villages availing the facilities of education & 1 village availing post office facility. In the range of 5-15 kms, there are 74 villages availing education facility, 8 villages availing medical facility, 11 villages availing post office and 9 villages have the facility of Telephone. The number of villages availing the facilities of Education, Medical, Post Office, Telephone and Transport & communications is much higher in the range of 16-50 kms from the Statutory Town.

TABLE 41: DISTRIBUTION OF VILLAGES ACCORDING TO POPULATION RANGE AND AMENITIES AVAILABLE, 2001

Population range	Number of inhabited villages in each range	Type of amenity available									
		Education	Medical	Improved drinking water*	Post Office #	Telephone	Transport communications $	Banks	Agricultural Credit Societies	Approach by Pucca road	Power supply
1	2	3	4	5	6	7	8	9	10	11	12
1-499	447	310	31	83	38	1	59	1	2	85	244
	(100.0)	*(69.4)*	*(6.9)*	*(18.6)*	*(8.5)*	*(0.2)*	*(13.2)*	*(0.2)*	*(0.4)*	*(19.0)*	*(54.6)*
500-999	51	46	16	13	11	2	16	0	1	19	33
	(100.0)	(90.2)	(31.4)	(25.5)	(21.6)	(3.9)	(31.4)	(0.0)	(2.0)	(37.3)	(64.7)
1000-1999	26	23	13	9	13	2	15	1	0	14	19
	(100.0)	(88.5)	(50.0)	(34.6)	(50.0)	(7.7)	(57.7)	(3.8)	(0.0)	(53.8)	(73.1)
2000-4,999	14	14	6	5	3	1	5	1	1	5	9
	(100.0)	(100.0)	(42.9)	(35.7)	(21.4)	(7.1)	(35.7)	(7.1)	(7.1)	(35.7)	(64.3)
5000-9999	1	1	0	0	0	0	0	0	0	0	0
	(100.0)	(100.0)	(0.0)	(0.0)	(0.0)	(0.0)	(0.0)	(0.0)	(0.0)	(0.0)	(0.0)
10000 +	1	1	0	0	0	0	0	1	0	0	1
	(100.0)	(100.0)	(0.0)	(0.0)	(0.0)	(0.0)	(0.0)	(100.0)	(0.0)	(0.0)	(100.0)
District total	540	395	66	110	65	6	95	4	4	123	306
	(100.0)	(73.1)	(12.2)	(20.4)	(12.0)	(1.1)	(17.6)	(0.7)	(0.7)	(22.8)	(56.7)

In Table -41 the distribution of villages according to population range and amenities available in 2001 is presented. Maximum number of villages are distributed in the first range. In the population range of 1-499, there are 169 villages availing the facilites of education, 16 villages availing Medical facility, 55 villages availing Improved drinking water, 25 villages with the facility of Post Office, 12 villages with the facility of Telephone and 60 villages with the facility of Transport & communications. In the range of 500-999, there are 38 villages availing education facility, 4 villages availing Medical facility, 12 villages availing Improved drinking water, 9 villages availing Post office facility, 4 villages having Telephone facility and 14 villages with the facility of Transport & Communications.

TABLE 42: DISTRIBUTION OF VILLAGES ACCORDING TO LAND USE, 2001

Serial number	Name of C. D. block	Number of inhabited villages	Total area	Percentage of cultivable area to total area	Percentage of irrigated area to total cultivable area
1	2	3	4	5	6
1	Machi T.D.Block	58	0	0	0
2	Tengnoupal T.D.Block	66	0	0	0
3	Chandel T.D.Block	86	0	0	0
4	Chakpikarong T.D.Block	140	0	0	0
	District Total:	350	0	0	0

Note : - Cultivable area = irrigated area + unirrigated area

Table-42 presents the distribution of villages according to land use in 2001 Census. Chakpikarong T.D.Block has the largest number of villages. i.e., 140 villages covering a total area of 1,413 sq kms while Machi T.D.Block has the least number of villages, i.e., 58 villages with a total area of 438 sq.kms. The area of cultivable land and irrigated land areas and their proportions could not be shown here due to non-availability of data.

TABLE 43 : PER CAPITA RECEIPT AND EXPENDITURE IN STATUTORY TOWNS

Sl. No.	Class, name & urban status of the Town	Per capita receipt			Per capita expenditure					
		Total	Through taxes	From all other sources	Total	General Administration	Public health and conveniences	Public works	Public institutions	Other(s)
1	2	3	4	5	6	7	8	9	10	11
1	IV Moreh Notified Area Committee (NAC)	1022.6	220.6	802	1023	180.5	0	842.1	0	0
	District Total	1022.6	220.6	802	1023	180.5	0	842.1	0	0

Table-43 shows the per capita receipt and expenditure in the statutory town. For Moreh (NAC) the per capita receipt through taxes and other sources are 220.6 and 802 respectively. The total per capita expenditure in the Town is 1,023.

TABLE 44 : SCHOOLS / COLLEGES PER 10,000 POPULATION IN STATUTORY TOWNS, 2001

Serial number	Name and urban status of Town	Type of educational institution				
		Primary	Junior Secondary / Middle	Secondary / Matriculation	Senior Secondary	College
1	2	3	4	5	6	7
1	Moreh Notified Area	0	0	0	0	0.7
District Total		0	0	0	0	0.7

TABLE 45 : NUMBER OF BEDS IN MEDICAL INSTITUTIONS IN TOWNS, 2001

Serial number	Name and urban status of the Town	Number of beds in medical institutions per 10,000 population
1	2	3
1	Moreh Notified Area Committee(NAC)	0
	Distrct Total	0

TABLE 47 : MOST IMPORTANT COMMODITY EXPORTED OUT OF AND MANUFACTURED IN TOWNS, 2001

Serial number	Name and urban status of Town	Most important commodity	
		Manufactured	Exported
1	2	3	4
1	Moreh Notified Area Committee (NAC)	Cane & Bamboo Works Weaving 0	Rice Oil Seeds Wooden Furniture

Table-47 indicates the most important commodity manufactured and exported in Towns in 2001 Census. Important manufacturing activities in the Town consist of "Cane & Bamboo Works" and weaving. Important export items are Rice, Oil seeds and Wooden furniture.

TABLE 48 : HOUSEHOLDS BY TENURE STATUS AND NUMBER OF ROOMS OCCUPIED IN THE DISTRICT, 2001

Area Name	Tenure status	Number of dwelling households	Number of households								
			Total			Scheduled Castes			Scheduled Tribes		
			Total	Rural	Urban	Total	Rural	Urban	Total	Rural	Urban
1	2	3	4	5	6	7	8	9	10	11	12
Chandel District			**20,355**	**17,310**	**3,045**	**230**	**90**	**140**	**18,153**	**16982**	**1171**
	Owned	No exclusive room	1,808	1,681	127	26	16	10	1740	1644	96
		One room	5,071	4,495	576	40	23	17	4677	4410	267
		Two rooms	6,167	5,438	729	61	20	41	5639	5350	289
		Three rooms	3,730	3,424	306	33	14	19	3481	3379	102
		3+ rooms	2,253	2,014	239	24	7	17	2054	1974	80
		Median number of rooms	4	2	2	4	2	2	4	2	2
	Rented	No exclusive room	80	12	68	4	1	3	66	11	55
		One room	645	47	598	20	4	16	189	38	151
		Two rooms	292	58	234	10	2	8	127	54	73
		Three rooms	91	51	40	1	0	1	54	43	11
		3+ rooms	40	19	21	0	0	0	25	19	6
		Median number of rooms	3	2	1	2	1	1	3	2	1
	Others	No exclusive room	9	7	2	0	0	0	7	6	1
		One room	60	16	44	3	0	3	24	10	14
		Two rooms	54	23	31	0	0	0	30	21	9
		Three rooms	28	11	17	1	0	1	16	10	6
		3+ rooms	16	8	8	0	0	0	13	7	6
		Median number of rooms	4	2	2	1	0	1	4	2	2

Table-48 shows distribution of households by tenure status and number of rooms occupied in the households of the District in 2001 Census. The district has recorded 20,355 households, out of which 19,029 (93.5%) are living in owned dwelling rooms, 1,148 (5.6%) are in rented and 167 (0.8%) households have neither owned nor rented tenure status. In the owned category, 3,730 households are having 3 rooms and 2,253 households are having more than 3 rooms. In the owned category, the median number of rooms is 4. The number of households having less than 3 rooms is higher in case of the owned category. In the rented category, the number of households having only one room is higher.In the case of Scheduled Castes there are 61 households having 2 rooms and 40 households having only one room.Similarly, the number of households having less than 3 rooms is higher in the case of Scheduled Tribes also.

TABLE 49: PERCENTAGE DISTRIBUTION OF HOUSEHOLDS LIVING IN PERMANENT, SEMI PERMANENT AND TEMPORARY HOUSES, 2001

Serial number	District/ Tahsil	Total			Rural			Urban		
		Permanent	Semi-permanent	Temporary	Permanent	Semi-permanent	Tem-porary	Permanent	Semi-permanent	Tem-porary
1	2	3	4	5	6	7	8	9	10	11
	Chandel Dist.	**331**	**7,698**	**12,312**	**151**	**6,058**	**11,095**	**180**	**1,640**	**1,217**
		(1.6)	**(37.8)**	**(60.5)**	**(0.9)**	**(35.0)**	**(64.1)**	**(5.9)**	**(53.9)**	**(40.0)**
1	Machi	36	1,006	1,565	36	1,006	1,565	-	-	-
	Sub-Div.	(1.4)	(38.6)	(60.0)	(1.4)	(38.6)	(60.0)	-	-	-
2	Tengnoupal	205	2,546	2,972	25	906	1,755	180	1,640	1,217
	Sub-Div.	(3.6)	(44.5)	(51.9)	(0.9)	(33.7)	(30.6)	(5.9)	(53.9)	(40.0)
3	Chandel	64	2,419	2,136	64	2,419	2,136	-	-	-
	Sub-Div.	(1.4)	(52.4)	(46.2)	(1.4)	(52.4)	(46.2)	-	-	-
4	Chakpikarong	26	1,727	5,639	26	1,727	5,639	-	-	-
	Sub-Div.	(0.4)	(23.4)	(76.3)	(0.4)	(23.4)	(76.3)	-	-	-

Data source: Census of India 2001, H- series: "Tables on Houses, Household amenities and Assets."

Table-49 presents the distribution of households living in permanent, semi-permanent and temporary houses in 2001 Census. In the district there are 331 (1.6 per cent) permanent houses, 7,698 (37.8 per cent) semi-permanent houses and 12,312 (60.5 per cent) temporary houses. In rural areas the proportion of temporary houses is found to be the highest. In urban areas, the proportion of Semi-permanent houses is found to be the highest. Machi & Chandel sub-divisions have the same proportion of permanent houses (1.4 per cent) Tengnoupal Sub-division has the highest proportion of permanent houses i.e., 3.6 per cent.

TABLE 50: PERCENTAGE OF HOUSEHOLDS HAVING IMPROVED DRINKING WATER SOURCE, ELECTRICITY, BATHROOM, TOILET AND DRAINAGE FACILITY, 2001

Sl. No.	Tahsil	Total /	Number of house-holds	Number and percentage of households having									
				Improved drinking water*	Percen-tage	Elec-tricity	Percen-tage	Bath-room	Percen-tage	Toilet	Percen-tage	Drainage	Percen-tage
1	2	3	4	5	6	7	8	9	10	11	12	13	14
	Chandel Dist.	**Total**	**20344**	**4697**	**23.1**	**9429**	**46.3**	**1747**	**8.6**	**1947**	**9.6**	**6528**	**32.1**
		Rural	**17304**	**3984**	**23.0**	**6920**	**40.0**	**1113**	**6.4**	**637**	**3.7**	**5682**	**32.8**
		Urban	**3040**	**713**	**23.5**	**2509**	**82.5**	**634**	**20.9**	**1310**	**43.1**	**846**	**27.8**
1	Machi	Total	2607	279	10.7	592	22.7	92	3.5	18	0.7	331	12.7
	Sub-Div.	Rural	2607	279	10.7	592	22.7	92	3.5	18	0.7	331	12.7
		Urban	0	0	0	0	0	0	0	0	0	0	0
2	Tengnoupal	Total	5726	1022	17.8	4315	75.4	908	15.9	1377	24.0	1389	24.3
	Sub-Div.	Rural	2686	309	11.5	1806	67.2	274	10.2	67	2.5	543	20.2
		Urban	3040	713	23.5	2509	82.5	634	20.9	1310	43.1	846	27.8
3	Chandel	Total	4619	1875	40.6	328	71.0	181	3.9	303	6.6	1684	36.5
	Sub-Div.	Rural	4619	1875	40.6	328	71.0	181	3.9	303	6.6	1684	36.5
		Urban	0	0	0	0	0	0	0	0	0	0	0
4	Chakpikarong	Total	7392	152	20.6	1241	16.8	566	7.7	249	3.4	3124	42.3
	Sub-Div.	Rural	7392	152	20.6	1241	16.8	566	7.7	249	3.4	3124	42.3
		Urban	0	0	0	0	0	0	0	0	0	0	0

Table-50 shows the percentage of households having Improved drinking water source, electricity, bathroom, toilet and drainage facility in 2001 Census. It is observed that 23.1 per cent of the households in Chandel District have the facility of Improved drinking water, 46.3 per cent have electicity, 8.6 per cent have the facility of bathroom, 9.6 per cent have Toilet facility and 32.1 per cent have drainage facility. As regards the facility of Improved drinking water, Chandel sub-division has the highest proportion of households while Machi sub-division has the lowest percentage of households. Tengnoupal sub-division has the highest percentage of households in regard to availability of Electricity while the lowest percentage goes to Chakpikarong sub-division. As regards Bath room and Toilet facilities, the percentage is less than 10 per cent in all sub-divisons, except Tengnoupal sub-division.

TABLE 51 : NUMBER AND PERCENT OF HOUSEHOLDS BY TYPE OF FUEL USED FOR COOKING, 2001

Sl. No.	Sub-division	Total/ Rural/ Urban	Total house-holds	Fire wood	Crop residue	Cow-dung cake	Elec-tricity	Coal / Lignite (charcoal)	Cooking gas (L.P.G.)	Bio-gas	Kero-sene	Others	No cooking
1	2	3	4	5	6	7	8	9	10	11	12	13	14
1	Machi	Total	2,607	2,428	121	-	-	-	56	-	1	-	1
	Sub-Div.			(93.1)	(4.6)	-	-	-	(2.1)	-	(N)	-	(N)
		Rural	2,607	2,428	121	-	-	-	56	-	1	-	1
				(93.1)	(4.6)	-	-	-	(2.1)	-	(N)	-	(N)
		Urban	-	-	-	-	-	-	-	-	-	-	-
2	Tengnoupal	Total	5,726	3,789	28	-	-	1,547	306	26	7	-	23
	Sub-Div.			(66.2)	(0.5)	-	-	(27.0)	(5.3)	(0.5)	(0.1)	-	(0.4)
		Rural	2,686	2,663	4	-	-	-	19	-	-	-	-
				(99.1)	(0.1)	-	-	-	(0.7)	-	-	-	-
		Urban	3,040	1,126	24	-	-	1,547	287	26	7	-	23
				(37.0)	(0.8)	-	-	(50.9)	(9.4)	(0.9)	(0.2)	-	(0.8)
3	Chandel	Total	4,619	4,386	27	1	-	-	192	8	5	-	-
	Sub-Div.			(95.0)	(0.6)	(N)	-	-	(4.2)	(0.2)	(0.1)	-	-
		Rural	4,619	4,386	27	1	-	-	192	8	5	-	-
				(95.0)	(0.6)	(N)	-	-	(4.2)	(0.2)	(0.1)	-	-
		Urban	-	-	-	-	-	-	-	-	-	-	-
4	Chakpikarong	Total	7,392	7,283	60	-	2	7	34	-	-	4	2
	Sub-Div.			(98.5)	(0.8)	-	(N)	(0.1)	(0.5)	-	-	(0.1)	(N)
		Rural	7,392	7,283	60	-	2	7	34	-	-	4	2
				(98.5)	(0.8)	-	(N)	(0.1)	(0.5)	-	-	(0.1)	(N)
		Urban	-	-	-	-	-	-	-	-	-	-	-

Data source: Census of India 2001, H- series: "Tables on Houses, Household amenities and Assets."

Table-51 gives the number and percentage of households using different types of fuels for cooking during 2001 Census. It is observed that firewood is the most commonly used fuel for cooking in all the sub-divisions of the District. The percentage of households using firewood for cooking is more than 93 per cent in three sub-divisions, namely Machi, Chandel and Chakpikarong sub-divisions while in Tengnoupal sub-division it is 66.2 per cent. 50.9 per cent of the urban households in Tengnoupal sub-diviion are using charcoal as fuel for cooking.

TABLE 52 : NUMBER OF HOUSEHOLDS AVAILING BANKING SERVICES AND NUMBER OF HOUSEHOLDS HAVING EACH OF THE SPECIFIED ASSET, 2001

Serial number	Sub-division	Total/ Rural/ Urban	Total number of house-holds	Total number of households availing banking services	Availability of household assets						
					Radio/ Transistor	Tele-vision	Tele-phone	Bicy-cle	Scooter, Motor Cycle, Moped	Car, Jeep, Van	None of the specified assets
1	2	3	4	5	6	7	8	9	10	11	12
	Chandel Dist.	**Total**	**20,344**	**1,314**	**6,975**	**1,840**	**483**	**4,184**	**647**	**320**	**10,958**
		Rural	**17,304**	**1,036**	**5,968**	**1,254**	**244**	**3,936**	**592**	**300**	**9,253**
		Urban	**3,040**	**278**	**1,007**	**586**	**239**	**248**	**55**	**20**	**1,705**
1	Machi	Total	2,607	54	740	77	16	544	49	23	1,584
		Rural	2,607	54	740	77	16	544	49	23	1,584
		Urban	-	-	-	-	-	-	-	-	-
2	Tengnoupal	Total	5,726	458	1,902	687	251	920	96	40	3,200
		Rural	2,686	180	895	101	12	672	41	20	1,495
		Urban	3,040	278	1,007	586	239	248	55	20	1,705
3	Chandel	Total	4,619	513	1,986	807	132	1,054	383	188	2,065
		Rural	4,619	513	1,986	807	132	1,054	383	188	2,065
		Urban	-	-	-	-	-	-	-	-	-
4	Chakpikarong	Total	7,392	289	2,347	269	84	1,666	119	69	4,109
		Rural	7,392	289	2,347	269	84	1,666	119	69	4,109
		Urban	-	-	-	-	-	-	-	-	-

Data source: Census of India 2001, H- series: "Tables on Houses, Household amenities and Assets."

Table-52 portrays the number of households availing banking services and other assets like radio/transistor, Television, bi-cycle, scooter/Motor cycle, Car etc. during 2001 Census. Only 1,314 households (6.5%) of Chandel district have availed the facility of banking services. The percentage of households availing banking services is higher in Chandel & Tengnoupal sub-divisions. Chakpikarong sub-division has the largest number of households having Radio/Transistor and Bi-cycle. Chandel sub-division has the largest number of households having Television, Scooter/Motor Cycle/ Moped and Car/Jeep/Van,Telephone facility is available to more households in Tengnoupal sub-division specially in the urban areas of the sub-division.

Places of Historical Importance and Tourist Interest :

Chandel :

It is the District Headquarters and is also the Sub-Divisional Headquarters. The place is linked by a fair weather road and is situated about 60 kms south of Imphal. All District Level offices are located here, including Mini – Secretariat.

Anal Khullen :

The place is 16 kms.away from Chandel and has historical importance. There is a legend that Wang – baren (the god of water and death) of Manipur mythology had a short – put competition with the Anal youths. At that very competition, the Anal youths were defeated. The stone used for this competition is still lying at the bed of the river.

Kwatha :

It is located near the Moreh town and is the only scheduled caste village in the District. Here the old Manipuri religion is still practiced. It is said that the people of Kwatha are the forefathers of present Meiteis. The age – old system of Manipuri Medicines is still prevalent.

Pallen :

Lying in the middway between Imphal and Moreh, this place is one of the commercial centres next to Moreh. Some important government offices like PWD, Police Station, Central Excise and Custom offices are located here. It may conveniently be termed as the gateway of Chandel District.

Moreh :

110 kms. From Imphal. This border town is situated on the Indo – Myanmar Road. It is a commercial town attracting a large number of people from neighboring places. It is only 5 kms. Away from Tamu, its counterpart in Myanmar. A trade centre was opened here by Govt. of India. On 12.4.1995. Huge volumes of trade are transacted daily through this centre.

Tengnoupal :

It is situated 69 kms from Imphal. The highest point on the Indo- Myanmar Road, from here, one can have a full view of the valley of Manipur. When a visitor passes along road, he will find himself above the cloud but in natural surroundings.

Scope of Village and Town Directory

The Village Directory is the compilation of basic information pertaining to a particular village. The format of the Directory has been revised from time to time but it has been continued to remain as the traditional source of village level basic data. It contains a list of villages with Location Code Numbers, Population, amenities namely Educational and Medical facilities, availability of Drinking Water, Post, Telegraph and Telephone facilities, Commercial and Co-operative Banks, Agricultural and Non-agricultural and other Credit Societies, Recreational and Cultural facilities, Communication, Approach Roads to village, Power Supply and Newspaper / Magazine etc.. The name of villages of each Rural Development Block of the District has been arranged alphabetically and location codes number of the Census of India 2001 and corresponding code number of 1991 Census have been given for each village for easy reference.

Generally a 'village' is taken as a statutorily recognised unit of an area having definite and recognised boundary and separate land records. Thus in Census the basic unit of rural areas is taken as a revenue village which has definite surveyed boundaries. A revenue village may comprise of several hamlets but the entire village is treated as one nit for presentation of data. In Mizoram, however, the concept of village is different from what have been mentioned above since there is no surveyed village in the State. Therefore an inhabited area with locally recognised boundaries and having a name of its own is treated as a village. The un-inhabited villages i.e., the villages where no population was found during Census Operations have also be included in the list of villages and R. D. Block wise in the Village Directory.

Although there is no Panchayat Institution in the District, the villages have Village Councils which are democratically elected local bodies. In addition to the information as to the availability or otherwise of the basic amenities as mentioned in the preceding paragraphs, following nine appendices have also been included :-

1. Appendix I – Abstract of Educational, Medical and other amenities in villages - R. D. Block level.
2. Appendix II – Villages with 5,000 and above

respect of Census Towns/ Non-Municipal Towns.

4. Appendix IV – R. D. Block-wise list of inhabited villages where no amenities other than drinking water facility is available.
5. Appendix V - Summery showing number of villages or not having Scheduled Castes population.
6. Appendix VI - Summery showing number of villages or not having Scheduled Tribes population.
7. Appendix VII -List of villages according to the proportion of the Scheduled Caste and the Scheduled Tribes to the total population by ranges.
8. Appendix VII - Number of villages under each Gram Panchayat (R. D. Block wise)
9. Appendix IX - State showing number of girls schools in the villages.

Since a large number of abbreviations had to be used due to space problems, a detail and explanatory notes on each of these abbreviations has also been incorporated for easy clarification of the subject concerned.

PART A-VILLAGE AND TOWN DIRECTORY

VILLAGE DIRECTORY

Note explaining the abbreviations used in the village directory

The "Village Directory" is one of the traditional compilations of the Census. It gives the list of villages, their location numbers, their area, population, number of households, amenities such as educational, medical, drinking water, post and telegraph, commercial and co-operative banks, agricultural non-agricultural and other credit societies, recreational and cultural facilities, communication, approach to village, nearest town with a distance, power supply availability of newspaper and magazines, most important commodity manufactured and land use of each village.

Village is a statutory recognized unit having a definite boundary and separate land records. In case, a complete village is treated as an outgrowth of urban agglomeration, data on amenities for that village, have not been given in the Village Directory but shown along with the urban component. The villages which are considered as a Census Town , the amenities data are shown in the Town Directory. For those villages which have partly merged in an outgrowth of U.A., the amenities data are shown in the Village Directory for that particular village.

The 'un-inhabited' villages (villages with no population) have been indicated as such after furnishing details in columns 1 to 3 i.e., Serial number, Name of village & location code number and area of the village against column no. 4 to 18. The land use data for such villages are shown in col. 19 to 23.

The Village Directory format has 23 columns and the details given under each column are the village are as follows:-

Columns 1 : Serial Number

Self explanatory. All the villages within the CD Block are presented serially in the ascending order of their location code number.

Columns 2 : Name and Location Code Number of village.

The name and location code number of the village are shown against these columns. This also includes the forest and uninhabited villages.

Column 3 : Area of the village

The area of the villages in hectares are given. Wherever the area figures was not furnished by the concerned department the column is left blank.

Column 4 : Total population

The total population of the village as per 2001 Census is given against this column.

Column 5 : Number of households

The number of households as per 2001 Census is given in this column.

Amenities :

In column 6 to 23, availability in respect of different amenities such as education, medical, drinking water, post, telegraph, banks, credit societies, communication, power, approach road etc. in each village has been depicted with appropriate codes against the column concerned. Wherever the amenities are not available in the village, a dash (-) is shown in the column and next to it in brackets the distance in broad ranges viz.< 5 kms., 5-10 kms. and 10+ kms of the nearest place where the facility is available is given. Column wise details are given below:

Column 6 : Educational

Classes upto class V included in Primary School. This will include nursery school, kindergarten school. Pre-basic school, pre-primary school, junior basic school upto class V.

Classes from VI to VIII are included in the middle school.

Classes from IX and X included in High secondary school. Classes XI and XII are included in senior secondary school.

In case of composite schools like middle school with primary school or secondary school with middle school, these are also included in the number of

primary and middle schools, respectively.

Accordingly any of the following types of institutions if exists within the village is shown as per codes given below :

(i)	Primary School	P
(ii)	Middle School	M
(iii)	Secondary School	S
(iv)	Senior Secondary School	PUC
(v)	College	C
(vi)	Industrial School	I
(vii)	Training School	Tr
(viii)	Adult literacy class/centre	AC
(ix)	Others (specify) e.g. Sanskrit Pathshala, Senior basic school, Navodaya Vidyalaya, Makhtab, etc.	O

More than one institution of a type in the village is indicated by the number within brackets against the abbreviation, e.g. P(3), M(4), etc.

Column 7 : Medical

Availability of medical facility within the village is indicated by following codes :

(i)	Allopathic Hospital	H
	Ayurvedic Hospital	HA
	Unani Hospital	HU
	Homeopathic Hospital	H Hom
(ii)	Allopathic Dispensary	D
	Ayurvedic Dispensary	DA
	Unani Dispensary	DU
	Homeopathic Dispensary	D Hom
(iii)	Maternity & Child Welfare	MCW
(iv)	Maternity Home	MH
(v)	Child Welfare Centre	CWC
(vi)	Health Centre	HC
(vii)	Primary Health Centre	PHC
(viii)	Primary Health Sub-Centre	PHS
(ix)	Family Welfare Centre	FWC
(x)	T.B. Clinic	TB
(xi)	Nursing Home	NH
(xii)	Registered Private Medical Practitioner	RMP
(xiii)	Subsidised Medical Practitioner	SMP
(xiv)	Community Health Worker	CHW
(xv)	Others	O

More than one institution of a type in the village is indicated by the number within brackets against the abbreviations, e.g. H(3), D(4), etc.

Column 8 : Drinking Water

The type of the drinking water supply sources available within the village are indicated by codes as follows :

(i)	Tap Water	T
(ii)	Well Water	W
(iii)	Tank Water	TK
(iv)	Tubewell Water	TW
(v)	Handpump	HP
(vi)	River Water	R
(vii)	Canal	C
(viii)	Lake	L
(ix)	Spring	S
(x)	Others	O
(xi)	Summer Source	SS-

Column 9 : Post, Telegraph and Telephone

It is indicated by codes as shown below whether within the village exists the following amenities:

(i)	Post Office	PO
(ii)	Telegraph Office	TO
(iii)	Post & Telegraph Office	PTO
(iv)	Telephone Connection	PH

Column 10: Commercial and Co-operative Banks

If the village is served by any banking service, commercial bank, co-operative bank etc.the same is indicated in codes mentioned below along with the number of banks in brackets. If not available the distance of nearest place where the facility exist is given:

(i)	Commercial Bank	CP
(ii)	Co-operative Bank	CP

Column 11: Credit Societies

If the village enjoys the services of Credit Societies i.e. Agricultural Credit Societies, Non

Agricultural Credit Society or Other Credit Societies, the same is indicated in codes mentioned below along with the number of such societies in brackets. In case the facility is not available within the village the distance of the nearest place where such facility exist is given :

(i)	Agricultural Credit Society	ACS
(ii)	Non- Agricultural Credit Society	NCS
(iii)	Other Credit Society	OCS

Column 12 : Recreational and cultural facilities

If facilities such as Cinema/Video hall, Sports Club, Stadium/Auditorium is available in the village, the same is recorded in these columns. If not available the particulars of the nearest place with the facility is recorded. The information is indicated in codes mentioned below along with the number of such facilities in brackets:

(i)	Cinema / Video Hall	CV
(ii)	Sports Club	SP
(iii)	Stadium / Auditorium	ST

Column 13 : Communications

If the village is served by any mode of public / private transport like Bus, Railway station or Navigable water ways they are to be mentioned as follows:

(i)	Bus	BS
(ii)	Railway Station	RS
(iii)	Navigable Waterway	NW

Column 14 : Approach to village

Approach to village refers to the state of road leading to village. The approach to the village is indicated in following codes :

(i)	Paved Road	PR
(ii)	Mud road	MR
(iii)	Foot path	FP
(iv)	Navigable River	NR
(v)	Navigable Canal	NC
(vi)	Navigable waterways other than River, Canal	NW

Column 15 : Nearest Town and distance

The distance is given in kilometers in brackets against the name of the town nearest to the village.

Column 16 : Power supply

Availability of Power Supply in the village, whatever may be the form of its use is given by using following codes :

(i)	Electricity for domestic use	ED
(ii)	Electricity for agricultural use	EAG
(iii)	Electricity for other purposes	EO
(iv)	Electricity for all purposes	EA

Column 17 : News Paper / Magazine

If village receives any News Paper/Magazines the same is noted in this column using following codes :

(i)	News Paper	N
(ii)	Magazine	M

Column 18 : Most important commodities manufactured

The name of three most important commodities manufactured in the village is recorded against this column.

Column 19 to 23 : Land use i.e. area under different types of land use

Land use data maintained by the State/ UT Govts. are furnished against these columns. The data concerning area under Forest, Irrigated land (by source), Un-irrigated land, Culturable waste and Area not available for cultivation in the village are shown against these columns. The area figures are given in hectare(s) up to one decimal. Desh '-' is recorded wherever the information is not made available by the concerned department. The codes used for different types of irrigation facilities available in the village are indicated below:

(i)	Government Canal	GC
(ii)	Private Canal	PC
(iii)	Well (without electricity)	W
(iv)	Well (with electricity)	WE
(v)	Tubewell(without electricity)	TW
(vi)	Tubewell(with electricity)	TWE
(vii)	Tank	TK
(viii)	River	R
(ix)	Lake	L
(x)	Waterfall	WF
(xi)	Others	O
(xii)	Total	T

The village directory also carries the following appendices.

Appendix-I It gives the abstract of educational, medical and other amenities available in villages T.D Block wise of the district.

Appendix-I-A Indicates number of villages T. D Block wise having one or more primary schools.

Appendix-I-B Indicates number of villages T. D Block wise having primary, middle and secondary schools.

Appendix-I-C Shows number of villages T. D Block wise with different sources of drinking water facilities.

Appendix-II Indicates the list of villages with 5,000 and above population which do not have one or more important amenities.

Appendix-II-A Indicates list of Census Towns which do not have one or more amenities.

Appendix-III It gives the land utilization data in respect of Census Towns / non-municipal Towns.

Appendix-IV T. D Block wise list of inhabited villages where no amenity other than drinking water facility is available.

Appendix-V Summary showing number of villages not having Scheduled Castes population.

Appendix-VI Summary showing number of villages not having Scheduled Tribes population.

Appendix-VII A, VII B The appendix shows the list of villages according to proportion of the Scheduled castes and Scheduled Tribes to the total population by ranges.

Appendix-VIII Indicates T. D Block wise number of villages under each Gram Panchayat.

Appendix-IX Shows number of different types of girls school in a village.

MAP 32(i)

MANIPUR (INDIA)

MACHI SUB-DIVISION

CHANDEL DISTRICT

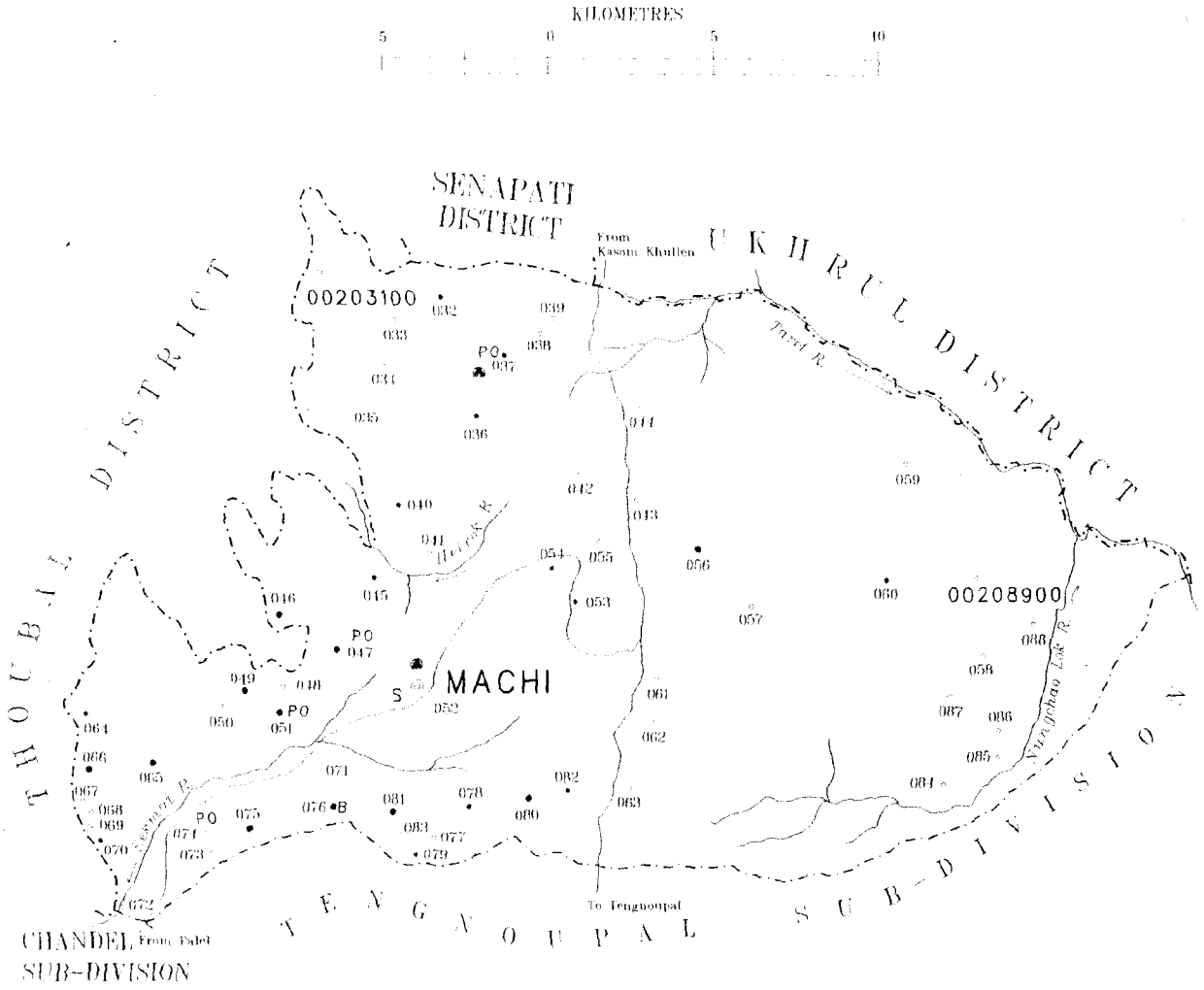

Total Area of Sub-Division (in Sq.km)	438
Total Population of Sub-Division	47087
Total Number of Towns in Sub-Division	Nil
Total Number of Villages in Sub-Division	59
Distance from District Headquarters	65

Note: Sub-Divisional and T.D. block boundary is co-terminus.

Boundary, District	
" *Sub-Division*	
Headquarters: Sub-Division	
Villages with Permanent Location	
Code Number	00203100
Population Size Class of Villages, Below 200	
200-499, 500-999, 1000-4999	
Uninhabited Villages with Permanent Location Code Number	069
Important Metalled Roads	
River and Stream	
Post Office	PO
High School/Higher Secondary School	S
Primary Health Centre	
Bank: Commercial/Co-Operative	B

Map of Machi T.D.Block

Alphabetical list of Villages (C.D. block wise)

Name of the District:Chandel

Serial number	Name of village	2001 Census location code number	1991 Census location code number
1	2	3	4
Name of CD Block: Machi T.D.Block			
Name of Sub-Dist: 0001			
1	Biyang	00205700	040010001000100022
2	Bongli	00206000	040010001000100021
3	Bongmol	00205900	040010001000100024
4	Chatong	00208600	040010001000100030
5	Chingjaroi	00208300	
6	Gomi	00206100	040010001000100069
7	Haikakpokpi	00206700	
8	Haikot	00205500	040010001000100007
9	Heinoukhong	00204000	
10	Hengyang	00204400	040010001000100003
11	Kangoi Khullen	00208000	040010001000100036
12	Kangoi Khunou	00207900	040010001000100048
13	Keipham	00208400	040010001000100028
14	Khangshim	00206600	040010001000100038
15	Khoibu	00205600	040010001000100020
16	Khulsaibung(Karongthel)	00204600	040010001000100013
17	Khunbi	00205100	040010001000100019
18	Khunbi Tuinem	00207800	
19	Khunbi Tuisen	00207700	
20	Koijam	00206400	040010001000100037
21	Konaitong	00204500	040010001000100012
22	Kulyang	00208700	040010001000100025
23	Kuraopokpi	00206800	040010001000100039
24	Laiching Kangshang	00207600	
25	Laiching Khullen	00207400	
26	Laiching Khunou	00207100	
27	Laiching Maipuo	00207500	
28	Laiching Minou	00206500	040010001000100034
29	Lamlong Christian	00204800	040010001000100016
30	Lamlong Khullen	00204700	040010001000100014
31	Langol	00204900	040010001000100032
32	Langol Khunou	00205000	040010001000100031
33	Leithao	00208800	040010001000100027
34	M.Ringpam	00203200	040010001000100008
35	Machi	00205200	040010001000100015
36	Maohlang	00208900	040010001000100026
37	Marryland	00203600	040010001000100010
38	Molphei	00203800	
39	New Foundland	00203900	
40	Nungourok	00207000	040010001000100041
41	Nungtak	00205400	040010001000100017
42	P.S.Kananyao	00207300	
43	Parengtong	00205300	
44	Pelyang	00204300	040010001000100006
45	Phoilenching	00203400	
46	Phunchong	00208200	040010001000100035
47	Samanphai	00208100	
48	Samukom	00206300	040010001000100067
49	Seloiyang	00203300	040010001000100002

Alphabetical list of Villages (C.D. block wise)

Name of the District:Chandel

Serial number	Name of village	2001 Census location code number	1991 Census location code number
1	2	3	4
50	Semang	00206200	040010001000100070
51	T.Hlangnom	00206900	040010001000100040
52	Tengkonbung	00208500	040010001000100029
53	Thamlai	00204100	040010001000100011
54	Thingkangbung	00203100	040010001000100001
55	Tollen	00203700	040010001000100004
56	Tonghlang	00204200	040010001000100005
57	Tuisimi	00207200	040010001000100042
58	Wabaching	00203500	040010001000100009
59	Yamolching	00205800	040010001000100023

Census of India 2001 - Village Directory
Amenities and Land Use (As on 1999)

Amenities available (if not available within the village, a dash (-) is shown in the column and next to it in brackets the distance in broad ranges viz.< 5 kms., 5-10 kms. and 10+ kms of the nearest place where the facility is available is given)

Serial number	Name of village & Location code	Total area of the village (in hectare)	Total population (2001 Census)	Number of households (2001 Census)	Educational	Medical	Drinking water	Post, telegraph and telephone	Commercial and co-operative banks	Agricultural, non-agricultural and other credit societies	Recreational & cultural facilities(Cinema/ Video hall, Sports club, Stadium/	Communications (Bus service, railway station, waterway)
1	2	3	4	5	6	7	8	9	10	11	12	13
CD Block: Machi T.D.Block (0001)												
1	Thingkangbung (00203100)	0	66	15			SS-					
2	M.Ringpam (00203200)	0	348	69	P M(< 5) C(5-10)	- H(10+) MCW(10+) PHC(5-10)	S SS-S	- PO(5-10) PH(10+)	- CM(10+) CP(10+)	- ACS(10+) NCS(10+) OCS(10+)	- CV(5-10) SP(5-10) ST(10+)	- BS(< 5) RS(10+) NW(10+)
3	Seloiyang (00203300)	0	78	19			SS-					
4	Phoilenching (00203400)	0	131	28			SS-					
5	Wabaching (00203500)	0	85	18	P M(5-10) C(5-10)	- H(10+) MCW(10+) PHC(< 5)	R S SS-S	- PO(< 5) PH(5-10)	- CM(10+) CP(10+)	- ACS(10+) NCS(10+) OCS(10+)	- CV(5-10) SP(5-10) ST(5-10)	- BS(< 5) RS(10+) NW(10+)
6	Marryland (00203600)	0	231	40	P M(< 5) C(5-10)	- H(10+) MCW(10+) PHC(< 5)	S SS-S	- PO(5-10) PH(10+)	- CM(10+) CP(10+)	- ACS(10+) NCS(10+) OCS(10+)	- CV(5-10) SP(5-10) ST(5-10)	- BS(< 5) RS(10+) NW(10+)
7	Tollen (00203700)	0	220	39			SS-					
8	Molphei (00203800)	0	91	16			SS-					
9	New Foundland (00203900)	0	127	23			SS-					
10	Heinoukhong (00204000)	0	231	43	- P(< 5) M(5-10) C(5-10)	- H(10+) MCW(10+) PHC(< 5)	R S SS-S	- PO(5-10) PH(10+)	- CM(10+) CP(10+)	- ACS(10+) NCS(10+) OCS(10+)	- CV(5-10) SP(5-10) ST(5-10)	- BS(< 5) RS(10+) NW(10+)
11	Thamlai (00204100)	0	168	32	P M(5-10) C(5-10)	- H(10+) MCW(10+) PHC(< 5)	R S SS-S	- PO(5-10) PH(10+)	- CM(10+) CP(10+)	- ACS(10+) NCS(10+) OCS(10+)	- CV(5-10) SP(5-10) ST(5-10)	- BS(< 5) RS(10+) NW(10+)
12	Tonghlang (00204200)	0	133	25			SS-					

Census of India 2001 - Village Directory
Amenities and Land Use (As on 1999)

Approach to village	Nearest town & distance (in km)	Power supply	News paper / Magazine	Most important commodity manufactured	Land use (i.e. area under different types of land use in hectare)**							Name of village	Serial number
					Cultivable land								
					Forest	Wet rice cultivation (by source)	Dry rice cultivation	Total area under Jhum cultivation	Period of Rotation	Main crop s under Jhum cultivation	Area not available for cultivation		
14	15	16	17	18	19	20 (a)	20 (b)	21 (a)	21 (b)	22	23	24	25
	()	-	-	-	-	-	-	-	-	-	-	Thingkangbung	1
MR FP	Wangjing (5)	-	-	Na, Na, Na	-	-	-	-	6 Years	Rice & Maize	-	M.Ringpam	2
	()	-	-	Na, Na, Na	-	-	-	-	-	-	-	Seloiyang	3
	()	-	-	Na, Na, Na	-	-	-	-	-	-	-	Phoilenching	4
MR FP	Wangjing (7)	-	-	Na, Na, Na	-	-	-	-	6 Years	Rice & Maize	-	Wabaching	5
MR FP	Wangjing (9)	-	-	Na, Na, Na	-	-	-	-	6 Years	Rice & Maize	-	Marryland	6
	()	-	-	Na, Na, Na	-	-	-	-	-	-	-	Tollen	7
	()	-	-	Na, Na, Na	-	-	-	-	-	-	-	Molphei	8
	()	-	-	Na, Na, Na	-	-	-	-	-	-	-	New Foundland	9
MR FP	Wangjing (8)	-	-	Na, Na, Na	-	-	-	-	6 Years	Rice & Maize	-	Heinoukhong	10
MR FP	Wangjing (9)	-	-	Na, Na, Na	-	-	-	-	6 Years	Rice & Maize	-	Thamlai	11
	()	-	-	Na, Na, Na	-	-	-	-	-	-	-	Tonghlang	12

Census of India 2001 - Village Directory

Amenities and Land Use (As on 1999)

Amenities available (if not available within the village, a dash (-) is shown in the column and next to it in brackets the distance in broad ranges viz.< 5 kms., 5-10 kms. and 10+ kms of the nearest place where the facility is available is given)

Serial number	Name of village & Location code	Total area of the village (in hectare)	Total population (2001 Census)	Number of households (2001 Census)	Educational	Medical	Drinking water	Post, telegraph and telephone	Commercial and co-operative banks	Agricultural, non-agricultural and other credit societies	Recreational & cultural facilities(Cinema/ Video hall, Sports club, Stadium/	Communications (Bus service, railway station, waterway)
1	2	3	4	5	6	7	8	9	10	11	12	13
13	Pelyang (00204300)	0	157	22			SS-					
14	Hengyang (00204400)	0	73	13			SS-					
15	Konaitong (00204500)	0	268	47	P M(5-10) C(5-10)	- H(10+) MCW(10+) PHC(< 5)	R S SS-S	- PO(5-10) PH(10+)	- CM(10+) CP(10+)	- ACS(10+) NCS(10+) OCS(10+)	- CV(5-10) SP(5-10) ST(5-10)	- BS(< 5) RS(10+) NW(10+)
16	Khulsaibung(Karongthel) (00204600)	0	853	178	P M(< 5) C(5-10)	- H(10+) MCW(10+) PHC(< 5)	S SS-S	- PO(5-10) PH(5-10)	- CM(10+) CP(10+)	- ACS(10+) NCS(10+) OCS(10+)	- CV(5-10) SP(< 5) ST(5-10)	- BS(< 5) RS(10+) NW(10+)
17	Lamlong Khullen (00204700)	0	856	178	P M C(10+)	- H(10+) MCW(10+) PHC(5-10)	R S SS-S	PO PH(10+)	- CM(10+) CP(10+)	- ACS(10+) NCS(10+) OCS(10+)	- CV(10+) SP(10+) ST(10+)	- BS(5-10) RS(10+) NW(10+)
18	Lamlong Christian (00204800)	0	160	35	- P(< 5) M(< 5) C(10+)	- H(10+) MCW(10+) PHC(5-10)	R S SS-S	- PO(10+) PH(10+)	- CM(10+) CP(10+)	- ACS(10+) NCS(10+) OCS(10+)	- CV(10+) SP(5-10) ST(10+)	- BS(5-10) RS(10+) NW(10+)
19	Langol (00204900)	0	783	159	P(2) M C(10+)	- H(10+) MCW(10+) PHC(10+)	TW S SS-S	- PO(10+) PH(10+)	- CM(10+) CP(10+)	- ACS(10+) NCS(10+) OCS(10+)	- CV(10+) SP(5-10) ST(10+)	- BS(10+) RS(10+) NW(10+)
20	Langol Khunou (00205000)	0	161	32	P M(10+) C(10+)	- H(10+) MCW(10+) PHC(10+)	S SS-S	- PO(10+) PH(10+)	- CM(10+) CP(10+)	- ACS(10+) NCS(10+) OCS(10+)	- CV(10+) SP(5-10) ST(10+)	- BS(10+) RS(10+) NW(10+)
21	Khunbi (00205100)	0	712	135	P M(5-10) C(10+)	- H(10+) MCW(10+) PHC(5-10)	S SS-S	PO PH(10+)	- CM(10+) CP(10+)	- ACS(10+) NCS(10+) OCS(10+)	- CV(10+) SP(5-10) ST(10+)	- BS(10+) RS(10+) NW(10+)

Census of India 2001 - Village Directory
Amenities and Land Use (As on 1999)

Approach to village	Nearest town & distance (in km)	Power supply	News paper / Magazine	Most important commodity manufactured	Land use (i.e. area under different types of land use in hectare)**							Name of village	Serial number
					Forest	Cultivable land: Wet rice cultivation (by source)	Cultivable land: Dry rice cultivation	Cultivable land: Total area under Jhum cultivation	Cultivable land: Period of Rotation	Cultivable land: Main crop s under Jhum cultivation	Area not available for cultivation		
14	15	16	17	18	19	20 (a)	20 (b)	21 (a)	21 (b)	22	23	24	25
	()	-	-	Na, Na, Na	-	-	-	-	-	-	-	Pelyang	13
	()	-	-	Na, Na, Na	-	-	-	-	-	-	-	Hengyang	14
MR FP	Wangjing (10)	-	-	Na, Na, Na	-	-	-	-	6 Years	Rice & Maize	-	Konaitong	15
MR FP	Wangjing (10)	ED	-	Na, Na, Na	-	-	-	-	6 Years	Rice & Maize	-	Khulsaibung(Karongthel)	16
MR FP	Moreh (49)	ED	-	Na, Na, Na	-	-	-	-	6 Years	Rice & Maize	-	Lamlong Khullen	17
MR FP	Wangjing (15)	-	-	Na, Na, Na	-	-	-	-	6 Years	Rice & Maize	-	Lamlong Christian	18
MR FP	Kakching (17)	ED	-	Na, Na, Na	-	-	-	-	6 Years	Rice & Maize	-	Langol	19
MR FP	Kakching (17)	ED	-	Na, Na, Na	-	-	-	-	6 Years	Rice & Maize	-	Langol Khunou	20
MR FP	Kakching (15)	ED	-	Na, Na, Na	-	-	-	-	6 Years	Rice & Maize	-	Khunbi	21

Census of India 2001 - Village Directory
Amenities and Land Use (As on 1999)

Amenities available (if not available within the village, a dash (-) is shown in the column and next to it in brackets the distance in broad ranges viz.< 5 kms., 5-10 kms. and 10+ kms of the nearest place where the facility is available is given)

Serial number	Name of village & Location code	Total area of the village (in hectare)	Total population (2001 Census)	Number of households (2001 Census)	Educational	Medical	Drinking water	Post, telegraph and telephone	Commercial and co-operative banks	Agricultural, non-agricultural and other credit societies	Recreational & cultural facilities(Cinema/ Video hall, Sports club, Stadium/	Communications (Bus service, railway station, waterway)
1	2	3	4	5	6	7	8	9	10	11	12	13
22	Machi (00205200)	0	1508	281	P(2) M(2) S C(10+)	PHC H(10+) MCW(10+)	S SS-S	- PO(10+) PH(10+)	- CM(10+) CP(10+)	- ACS(10+) NCS(10+) OCS(10+)	SP CV(10+) ST(10+)	- BS(10+) RS(10+) NW(10+)
23	Parengtong (00205300)	0	242	45	P M(5-10) C(10+)	- H(10+) MCW(10+) PHC(10+)	R S SS-S	- PO(10+) PH(10+)	- CM(10+) CP(10+)	- ACS(10+) NCS(10+) OCS(10+)	- CV(10+) SP(5-10) ST(10+)	- BS(10+) RS(10+) NW(10+)
24	Nungtak (00205400)	0	260	35			SS-					
25	Haikot (00205500)	0	141	27			SS-					
26	Khoibu (00205600)	0	722	131	P M C(10+)	- H(10+) MCW(10+) PHC(10+)	S SS-S	- PO(10+) PH(10+)	- CM(10+) CP(10+)	- ACS(10+) NCS(10+) OCS(10+)	- CV(10+) SP(10+) ST(10+)	- BS(10+) RS(10+) NW(10+)
27	Biyang (00205700)	0	146	32	P M(5-10) C(10+)	- H(10+) MCW(10+) PHC(10+)	S SS-S	- PO(10+) PH(10+)	- CM(10+) CP(10+)	- ACS(10+) NCS(10+) OCS(10+)	- CV(10+) SP(10+) ST(10+)	- BS(10+) RS(10+) NW(10+)
28	Yamolching (00205800)	0	165	26	P M(5-10) C(10+)	- H(10+) MCW(10+) PHC(10+)	S SS-S	- PO(10+) PH(10+)	- CM(10+) CP(10+)	- ACS(10+) NCS(10+) OCS(10+)	- CV(10+) SP(10+) ST(10+)	- BS(10+) RS(10+) NW(10+)
29	Bongmol (00205900)	0	140	21			SS-					
30	Bongli (00206000)	0	222	40			SS-					
31	Gomi (00206100)	0	70	14			SS-					
32	Semang (00206200)	0	80	20	P M(10+) C(10+)	- H(10+) MCW(10+) PHC(10+)	S SS-S	- PO(10+) PH(10+)	- CM(10+) CP(10+)	- ACS(10+) NCS(10+) OCS(10+)	- CV(10+) SP(10+) ST(10+)	- BS(5-10) RS(10+) NW(10+)

Census of India 2001 - Village Directory
Amenities and Land Use (As on 1999)

Approach to village	Nearest town & distance (in km)	Power supply	News paper / Magazine	Most important commodity manufactured	Land use (i.e. area under different types of land use in hectare)**							Name of village	Serial number
					Cultivable land								
					Forest	Wet rice cultivation (by source)	Dry rice cultivation	Total area under Jhum cultivation	Period of Rotation	Main crop s under Jhum cultivation	Area not available for cultivation		
14	15	16	17	18	19	20 (a)	20 (b)	21 (a)	21 (b)	22	23	24	25
MR FP	Kakching (16)	ED	-	Na, Na, Na	-	-	-	-	6 Years	Rice & Maize	-	Machi	22
MR FP	Wangjing (18)	ED	-	Na, Na, Na	-	-	-	-	6 Years	Rice & Maize	-	Parengtong	23
	()	-	-	Na, Na, Na	-	-	-	-	-	-	-	Nungtak	24
	()	-	-	Na, Na, Na	-	-	-	-	-	-	-	Haikot	25
PR FP	Wangjing (19)	-	-	Na, Na, Na	-	-	-	-	6 Years	Rice & Maize	-	Khoibu	26
PR MR	Wangjing (21)	-	-	Na, Na, Na	-	-	-	-	6 Years	Rice & Maize	-	Biyang	27
PR MR	Wangjing (17)	-	-	Na, Na, Na	-	-	-	-	6 Years	Rice & Maize	-	Yamolching	28
	()	-	-	Na, Na, Na	-	-	-	-	-	-	-	Bongmol	29
	()	-	-	Na, Na, Na	-	-	-	-	-	-	-	Bongli	30
	()	-	-	Na, Na, Na	-	-	-	-	-	-	-	Gomi	31
MR FP	Kakching (47)	-	-	Na, Na, Na	-	-	-	-	6 Years	Rice & Maize	-	Semang	32

Census of India 2001 - Village Directory

Amenities and Land Use (As on 1999)

Amenities available (if not available within the village, a dash (-) is shown in the column and next to it in brackets the distance in broad ranges viz.< 5 kms., 5-10 kms. and 10+ kms of the nearest place where the facility is available is given)

Serial number	Name of village & Location code	Total area of the village (in hectare)	Total population (2001 Census)	Number of households (2001 Census)	Educational	Medical	Drinking water	Post, telegraph and telephone	Commercial and co-operative banks	Agricultural, non-agricultural and other credit societies	Recreational & cultural facilities(Cinema/ Video hall, Sports club, Stadium/	Communications (Bus service, railway station, waterway)
1	2	3	4	5	6	7	8	9	10	11	12	13
33	Samukom (00206300)	0	61	15	- P(< 5) M(< 5) C(10+)	- H(10+) MCW(10+) PHC(10+)	TK R SS-R	- PO(10+) PH(10+)	- CM(10+) CP(10+)	- ACS(10+) NCS(10+) OCS(10+)	- CV(10+) SP(10+) ST(10+)	- BS(10+) RS(10+) NW(10+)
34	Koijam (00206400)	0	310	65	P M(< 5) C(5-10)	- H(5-10) MCW(5-10) PHC(5-10)	S SS-S	- PO(5-10) PH(10+)	- CM(5-10) CP(5-10)	- ACS(5-10) NCS(5-10) OCS(5-10)	- CV(5-10) SP(5-10) ST(10+)	- BS(< 5) RS(10+) NW(10+)
35	Laiching Minou (00206500)	0	644	112	P M(< 5) C(< 5)	- H(5-10) MCW(5-10) PHC(< 5)	R S SS-S	- PO(< 5) PH(10+)	- CM(< 5) CP(5-10)	- ACS(5-10) NCS(5-10) OCS(5-10)	- CV(< 5) SP(5-10) ST(10+)	- BS(< 5) RS(10+) NW(10+)
36	Khangshim (00206600)	0	636	88	P M(< 5) C(< 5)	- H(< 5) MCW(< 5) PHC(< 5)	S SS-S	- PO(< 5) PH(< 5)	- CM(5-10) CP(< 5)	- ACS(< 5) NCS(< 5) OCS(< 5)	- CV(< 5) SP(< 5) ST(10+)	BS RS(10+) NW(10+)
37	Haikakpokpi (00206700)	0	66	18	P M(< 5) C(< 5)	- H(< 5) MCW(< 5) PHC(10+)	S SS-S	- PO(< 5) PH(10+)	- CM(< 5) CP(< 5)	- ACS(< 5) NCS(< 5) OCS(< 5)	- CV(< 5) SP(< 5) ST(10+)	- BS(< 5) RS(10+) NW(10+)
38	Kuraopokpi (00206800)	0	43	8	P M(< 5) C(5-10)	- H(5-10) MCW(5-10) PHC(10+)	S SS-S	- PO(< 5) PH(10+)	- CM(< 5) CP(5-10)	- ACS(5-10) NCS(5-10) OCS(5-10)	- CV(< 5) SP(5-10) ST(10+)	BS RS(10+) NW(10+)
39	T.Hlangnom (00206900)	0	------- Uninhabitated ----------									

Census of India 2001 - Village Directory
Amenities and Land Use (As on 1999)

Approach to village	Nearest town & distance (in km)	Power supply	News paper / Magazine	Most important commodity manufactured	Land use (i.e. area under different types of land use in hectare)**							Name of village	Serial number
					Forest	Cultivable land: Wet rice cultivation (by source)	Cultivable land: Dry rice cultivation	Cultivable land: Total area under Jhum cultivation	Period of Rotation	Main crop s under Jhum cultivation	Area not available for cultivation		
14	15	16	17	18	19	20 (a)	20 (b)	21 (a)	21 (b)	22	23	24	25
MR FP	Kakching (27)	-	-	Na, Na, Na	-	-	-	-	6 Years	Rice & Maize	-	Samukom	33
MR FP	Kakching (9)	ED	-	Na, Na, Na	-	-	-	-	6 Years	Rice & Maize	-	Koijam	34
MR FP	Kakching (8)	ED	-	Na, Na, Na	-	-	-	-	6 Years	Rice & Maize	-	Laiching Minou	35
PR MR	Kakching (2)	ED	N M	Na, Na, Na	-	-	-	-	6 Years	Rice & Maize	-	Khangshim	36
MR FP	Kakching (5)	ED	N	Na, Na, Na	-	-	-	-	6 Years	Rice & Maize	-	Haikakpokpi	37
PR FP	Kakching (8)	ED	-	Na, Na, Na	-	-	-	-	6 Years	Rice & Maize	-	Kuraopokpi	38
------- Uninhabitated ----------					-	-	-	-	-	-	-	T.Hlangnom	39

Census of India 2001 - Village Directory
Amenities and Land Use (As on 1999)

Amenities available (if not available within the village, a dash (-) is shown in the column and next to it in brackets the distance in broad ranges viz.< 5 kms., 5-10 kms. and 10+ kms of the nearest place where the facility is available is given)

Serial number	Name of village & Location code	Total area of the village (in hectare)	Total population (2001 Census)	Number of households (2001 Census)	Educational	Medical	Drinking water	Post, telegraph and telephone	Commercial and co-operative banks	Agricultural, non-agricultural and other credit societies	Recreational & cultural facilities(Cinema/ Video hall, Sports club, Stadium/	Communications (Bus service, railway station, waterway)
1	2	3	4	5	6	7	8	9	10	11	12	13
40	Nungourok (00207000)	0	281	47	- P(< 5) M(< 5) C(5-10)	- H(5-10) MCW(5-10) PHC(< 5)	S SS-S	- PO(< 5) PH(10+)	- CM(< 5) CP(5-10)	- ACS(5-10) NCS(5-10) OCS(5-10)	- CV(< 5) SP(< 5) ST(10+)	BS RS(10+) NW(10+)
41	Laiching Khunou (00207100)	0	197	41	P M(5-10) C(5-10)	- H(5-10) MCW(5-10) PHC(5-10)	S SS-S	- PO(5-10) PH(10+)	- CM(5-10) CP(5-10)	- ACS(5-10) NCS(5-10) OCS(5-10)	- CV(5-10) SP(5-10) ST(10+)	- BS(5-10) RS(10+) NW(10+)
42	Tuisimi (00207200)	0	170	29	P M C(5-10)	- H(5-10) MCW(5-10) PHC(< 5)	R S SS-S	- PO(< 5) PH(10+)	- CM(< 5) CP(10+)	- ACS(5-10) NCS(5-10) OCS(5-10)	- CV(< 5) SP(< 5) ST(10+)	- BS(< 5) RS(10+) NW(10+)
43	P.S.Kananyao (00207300)	0	126	23	- P(< 5) M(< 5) C(5-10)	- H(10+) MCW(10+) PHC(< 5)	R S SS-S	- PO(< 5) PH(10+)	- CM(< 5) CP(10+)	- ACS(10+) NCS(10+) OCS(10+)	- CV(< 5) SP(< 5) ST(10+)	- BS(< 5) RS(10+) NW(10+)
44	Laiching Khullen (00207400)	0	86	20	P M(< 5) C(< 5)	- H(5-10) MCW(5-10) PHC(< 5)	R S SS-S	PO PH(10+)	- CM(< 5) CP(5-10)	- ACS(5-10) NCS(5-10) OCS(5-10)	- CV(< 5) SP(< 5) ST(10+)	- BS(< 5) RS(10+) NW(10+)
45	Laiching Maipuo (00207500)	0	656	135	P M(5-10) C(5-10)	- H(5-10) MCW(5-10) PHC(5-10)	S SS-S	- PO(5-10) PH(10+)	- CM(10+) CP(10+)	- ACS(10+) NCS(10+) OCS(10+)	- CV(10+) SP(5-10) ST(10+)	- BS(5-10) RS(10+) NW(10+)

Census of India 2001 - Village Directory
Amenities and Land Use (As on 1999)

Approach to village	Nearest town & distance (in km)	Power supply	News paper / Magazine	Most important commodity manufactured	Land use (i.e. area under different types of land use in hectare)**							Name of village	Serial number
					Forest	Cultivable land: Wet rice cultivation (by source)	Cultivable land: Dry rice cultivation	Cultivable land: Total area under Jhum cultivation	Period of Rotation	Main crop s under Jhum cultivation	Area not available for cultivation		
14	15	16	17	18	19	20 (a)	20 (b)	21 (a)	21 (b)	22	23	24	25
PR MR	Kakching (7)	ED	-	Na, Na, Na	-	-	-	-	6 Years	Rice & Maize	-	Nungourok	40
MR FP	Kakching (8)	ED	-	Na, Na, Na	-	-	-	-	6 Years	Rice & Maize	-	Laiching Khunou	41
MR FP	Kakching (10)	ED	-	Na, Na, Na	-	-	-	-	6 Years	Rice & Maize	-	Tuisimi	42
MR FP	Kakching (16)	ED	-	Na, Na, Na	-	-	-	-	6 Years	Rice & Maize	-	P.S.Kananyao	43
MR FP	Kakching (12)	ED	-	Na, Na, Na	-	-	-	-	6 Years	Rice & Maize	-	Laiching Khullen	44
MR FP	Kakching (18)	ED	-	Na, Na, Na	-	-	-	-	6 Years	Rice & Maize	-	Laiching Maipuo	45

Census of India 2001 - Village Directory
Amenities and Land Use (As on 1999)

Amenities available (if not available within the village, a dash (-) is shown in the column and next to it in brackets the distance in broad ranges viz.< 5 kms., 5-10 kms. and 10+ kms of the nearest place where the facility is available is given)

Serial number	Name of village & Location code	Total area of the village (in hectare)	Total population (2001 Census)	Number of households (2001 Census)	Educational	Medical	Drinking water	Post, telegraph and telephone	Commercial and co-operative banks	Agricultural, non-agricultural and other credit societies	Recreational & cultural facilities(Cinema/ Video hall, Sports club, Stadium/	Communications (Bus service, railway station, waterway)
1	2	3	4	5	6	7	8	9	10	11	12	13
47	Khunbi Tuisen (00207700)	0	176	35	P M(10+) C(10+)	- H(10+) MCW(10+) PHC(10+)	R S SS-S	- PO(10+) PH(10+)	- CM(5-10) CP(10+)	- ACS(10+) NCS(10+) OCS(10+)	- CV(5-10) SP(5-10) ST(10+)	- BS(10+) RS(10+) NW(10+)
48	Khunbi Tuinem (00207800)	0	356	63	P M(10+) C(10+)	- H(10+) MCW(10+) PHC(10+)	S SS-S	- PO(10+) PH(10+)	- CM(10+) CP(10+)	- ACS(10+) NCS(10+) OCS(10+)	- CV(10+) SP(10+) ST(10+)	- BS(10+) RS(10+) NW(10+)
49	Kangoi Khunou (00207900)	0	452	51	P M(< 5) C(5-10)	- H(10+) MCW(10+) PHC(10+)	R S SS-S	- PO(10+) PH(10+)	- CM(10+) CP(10+)	- ACS(10+) NCS(10+) OCS(10+)	- CV(10+) SP(10+) ST(10+)	- BS(10+) RS(10+) NW(10+)
50	Kangoi Khullen (00208000)	0	676	82	P M(10+) C(10+)	- H(10+) MCW(10+) PHC(10+)	S SS-S	- PO(10+) PH(10+)	- CM(10+) CP(10+)	- ACS(10+) NCS(10+) OCS(10+)	- CV(10+) SP(10+) ST(10+)	- BS(10+) RS(10+) NW(10+)
51	Samanphai (00208100)	0	712	92	- P(< 5) M(5-10) C(5-10)	- H(10+) MCW(10+) PHC(5-10)	R S SS-S	- PO(5-10) PH(10+)	- CM(5-10) CP(10+)	- ACS(10+) NCS(10+) OCS(10+)	- CV(< 5) SP(< 5) ST(10+)	- BS(5-10) RS(10+) NW(10+)
52	Phunchong (00208200)	0	473	67	P M(5-10) C(10+)	- H(10+) MCW(10+) PHC(5-10)	S SS-S	- PO(10+) PH(10+)	- CM(10+) CP(10+)	- ACS(10+) NCS(10+) OCS(10+)	- CV(10+) SP(10+) ST(10+)	- BS(10+) RS(10+) NW(10+)
53	Chingjaroi (00208300)	0	168	35	- P(< 5) M(5-10) C(10+)	- H(10+) MCW(10+) PHC(5-10)	S SS-S	- PO(10+) PH(10+)	- CM(10+) CP(10+)	- ACS(10+) NCS(10+) OCS(10+)	- CV(10+) SP(10+) ST(10+)	- BS(10+) RS(10+) NW(10+)
54	Keipham (00208400)	0	68	10			SS-					
55	Tengkonbung (00208500)	0	136	14			SS-					
56	Chatong (00208600)	0	65	7			SS-					
57	Kulyang (00208700)	0	90	9			SS-					

Census of India 2001 - Village Directory
Amenities and Land Use (As on 1999)

Approach to village	Nearest town & distance (in km)	Power supply	News paper / Magazine	Most important commodity manufactured	Land use (i.e. area under different types of land use in hectare)** Cultivable land: Forest	Wet rice cultivation (by source)	Dry rice cultivation	Total area under Jhum cultivation	Period of Rotation	Main crop s under Jhum cultivation	Area not available for cultivation	Name of village	Serial number
14	15	16	17	18	19	20 (a)	20 (b)	21 (a)	21 (b)	22	23	24	25
MR FP	Kakching (15)	ED	-	Na, Na, Na	-	-	-	-	6 Years	Rice & Maize	-	Khunbi Tuisen	47
MR FP	Kakching (18)	ED	-	Na, Na, Na	-	-	-	-	6 Years	Rice & Maize	-	Khunbi Tuinem	48
MR FP	Kakching (14)	ED	-	Na, Na, Na	-	-	-	-	6 Years	Rice & Maize	-	Kangoi Khunou	49
MR FP	Kakching (15)	ED	-	Na, Na, Na	-	-	-	-	6 Years	Rice & Maize	-	Kangoi Khullen	50
MR FP	Kakching (13)	-	-	Na, Na, Na	-	-	-	-	6 Years	Rice & Maize	-	Samanphai	51
MR FP	Kakching (16)	ED	-	Na, Na, Na	-	-	-	-	6 Years	Rice & Maize	-	Phunchong	52
PR MR	Kakching (17)	ED	-	Na, Na, Na	-	-	-	-	6 Years	Rice & Maize	-	Chingjaroi	53
	0	-	-	Na, Na, Na	-	-	-	-	-	-	-	Keipham	54
	0	-	-	Na, Na, Na	-	-	-	-	-	-	-	Tengkonbung	55
	0	-	-	Na, Na, Na	-	-	-	-	-	-	-	Chatong	56
	0	-	-	Na, Na, Na	-	-	-	-	-	-	-	Kulyang	57

Census of India 2001 - Village Directory
Amenities and Land Use (As on 1999)

Amenities available (if not available within the village, a dash (-) is shown in the column and next to it in brackets the distance in broad ranges viz.< 5 kms., 5-10 kms. and 10+ kms of the nearest place where the facility is available is given)

Serial number	Name of village & Location code	Total area of the village (in hectare)	Total population (2001 Census)	Number of households (2001 Census)	Educational	Medical	Drinking water	Post, telegraph and telephone	Commercial and co-operative banks	Agricultural, non-agricultural and other credit societies	Recreational & cultural facilities(Cinema/ Video hall, Sports club, Stadium/	Communications (Bus service, railway station, waterway)
1	2	3	4	5	6	7	8	9	10	11	12	13
58	Leithao (00208800)	0	140	14			SS-					
59	Maohlang (00208900)	0	148	15			SS-					
	Block Total	0.0	17087	3035	P(33) M(6) S	PHC	TK TW R(16) S(37)	PO(3)	CM		SP	BS(3)

Census of India 2001 - Village Directory

Amenities and Land Use (As on 1999)

Approach to village	Nearest town & distance (in km)	Power supply	News paper / Magazine	Most important commodity manufactured	Land use (i.e. area under different types of land use in hectare)** Cultivable land: Forest	Wet rice cultivation (by source)	Dry rice cultivation	Total area under Jhum cultivation	Period of Rotation	Main crop s under Jhum cultivation	Area not available for cultivation	Name of village	Serial number
14	15	16	17	18	19	20 (a)	20 (b)	21 (a)	21 (b)	22	23	24	25
	()	-	-	Na, Na, Na	-	-	-	-	-	-	-	Leithao	58
	()	-	-	Na, Na, Na	-	-	-	-	-	-	-	Maohlang	59
PR(7) MR(36) FP(33)		ED(25)	N(2) M		0.0	-	0.0	0.0	0.0				

MANIPUR

TENGNOUPAL SUB-DIVISION

CHANDEL DISTRICT

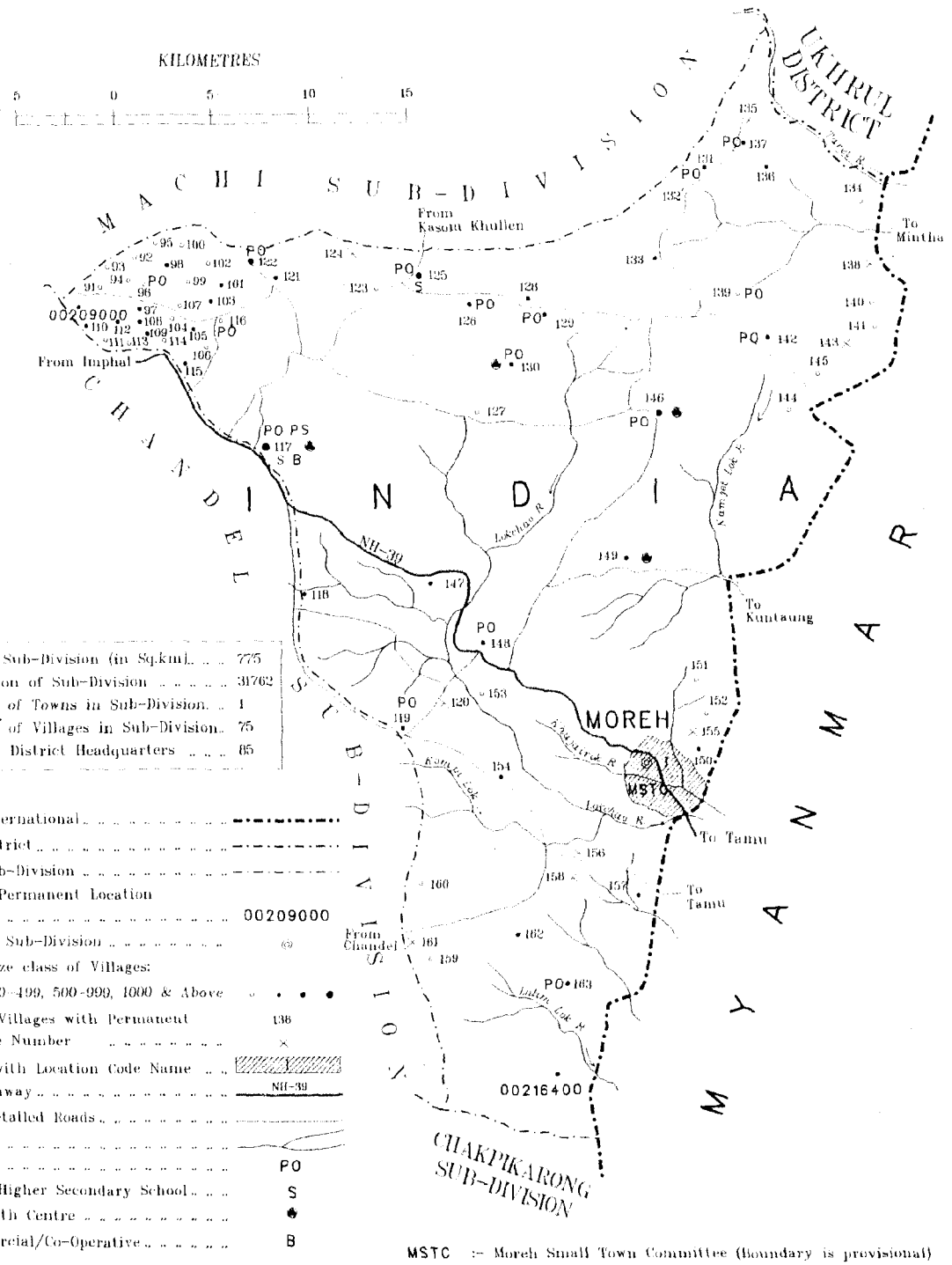

Total Area of Sub-Division (in Sq.km)	775
Total Population of Sub-Division	31762
Total Number of Towns in Sub-Division	1
Total Number of Villages in Sub-Division	75
Distance from District Headquarters	85

Boundary, International	
" District	
" Sub-Division	
Village with Permanent Location Code Number	00209000
Headquarters: Sub-Division	◎
Population Size class of Villages: Below 200, 200-499, 500-999, 1000 & Above	• • • •
Uninhabited Villages with Permanent Location Code Number	138 ×
Urban Area with Location Code Name	
National Highway	NH-39
Important Metalled Roads	
River	
Post Office	PO
High School/Higher Secondary School	S
Primary Health Centre	●
Bank: Commercial/Co-Operative	B

MSTC :- Moreh Small Town Committee (Boundary is provisional)

Note: Sub-Divisional and T.D. block boundary is co-terminus.

Map of Tengnoupal T.D.Block

Alphabetical list of Villages (C.D. block wise)

Name of the District:Chandel

Serial number	Name of village	2001 Census location code number	1991 Census location code number
1	2	3	4
Name of CD Block: Tengnoupal T.D.Block			
Name of Sub-Dist: 0002			
1	A.Chandonpokpi	00210000	040010001000100051
2	A.Chingnunghut	00209700	040010001000100061
3	A.Khudamphai	00209600	040010001000100049
4	A.Khullen	00209800	040010001000100066
5	A.Khunjai	00209900	040010001000100052
6	A.Kombirei	00209400	040010001000100058
7	A.Ngairong	00210100	040010001000100064
8	A.Saitu	00210200	040010001000100053
9	A.Tampak	00209500	040010001000100050
10	Aigijang	00211500	
11	Angbrasu	00211900	040010001000100091
12	B.Bongjang	00215100	
13	B.Sangreng	00215800	040010001000100103
14	Beauralam	00209300	040010001000100043
15	Chahmol	00211800	040010001000100090
16	Chalson Tengnoupal	00216200	040010001000100107
17	Chehlep	00212600	040010001000100085
18	Choktong	00213400	040010001000100083
19	Chonjang	00216000	
20	Damjol	00211100	
21	Govajang	00215200	040010001000100097
22	H.Kotlenphai	00211200	040010001000100056
23	H.Mongjang	00215000	040010001000100096
24	H.Wajang	00211000	
25	Island	00209000	040010001000100054
26	Kambang Khullen	00212800	040010001000100071
27	Kambang Khunou	00212900	040010001000100072
28	Khaosat	00213500	040010001000100081
29	Kharou Khullen	00213900	040010001000100074
30	Kharou Khunou	00213300	040010001000100075
31	Khongkhang	00214700	040010001000100089
32	Khudei Khullen	00212200	040010001000100086
33	Kwatha	00214900	040010001000100095
34	L.Phaijang	00209100	040010001000100057
35	L.Sijang	00211300	
36	Lamjangtombi	00213200	040010001000100080
37	Lamlong Khunou	00214200	040010001000100076
38	Langkhongching	00214400	
39	Leibi	00214600	040010001000100094
40	Leisan Tengnoupal	00215900	040010001000100106
41	Leitan	00212700	040010001000100084
42	Maipi Mangsom	00215400	040010001000100100
43	Mankang Khunthak	00215500	040010001000100101
44	Maojang	00215700	040010001000100104
45	Modenphai	00212300	040010001000100065
46	Molnoi	00210800	040010001000100055
47	Molnom	00210300	040010001000100060
48	Moyon Khullen	00212000	040010001000100092
49	Narum	00213100	040010001000100079

Alphabetical list of Villages (C.D. block wise)

Name of the District:Chandel

Serial number	Name of village	2001 Census location code number	1991 Census location code number
1	2	3	4
49	Narum	00213100	040010001000100079
50	Phaichambung	00210400	
51	Phalbung	00212100	040010001000100087
52	Rilam Centre	00213000	040010001000100073
53	S.D.Munjang	00210700	040010001000100059
54	S.Khudengthabi	00214800	040010001000100099
55	S.Moljol	00215300	040010001000100098
56	S.P.Saichang	00210600	
57	Saibol	00213600	040010001000100078
58	Saivom	00211600	040010001000100063
59	Satang	00214500	040010001000100093
60	Senam	00211400	040010001000100062
61	Sita	00212500	040010001000100068
62	T.Maipi	00212400	
63	T.Minou	00215600	040010001000100102
64	T.Yangnom	00216100	040010001000100105
65	Tatjang	00214000	
66	Tengnoupal	00211700	040010001000100008
67	Teraphai	00209200	
68	Theimungkung	00210900	
69	Touthang Bongmol	00216300	040010001000100108
70	Tuisomjang	00210500	
71	Wakshu	00214100	
72	Yangoubung	00216400	040010001000100109
73	Yangoupokpi	00213800	040010001000100077
74	Yangoutubi	00214300	
75	Youngkhul	00213700	040010001000100082

Census of India 2001 - Village Directory
Amenities and Land Use (As on 1999)

Amenities available (if not available within the village, a dash (-) is shown in the column and next to it in brackets the distance in broad ranges viz.< 5 kms., 5-10 kms. and 10+ kms of the nearest place where the facility is available is given)

Serial number	Name of village & Location code	Total area of the village (in hectare)	Total population (2001 Census)	Number of households (2001 Census)	Educational	Medical	Drinking water	Post, telegraph and telephone	Commercial and co-operative banks	Agricultural, non-agricultural and other credit societies	Recreational & cultural facilities(Cinema/ Video hall, Sports club, Stadium/	Communications (Bus service, railway station, waterway)
1	2	3	4	5	6	7	8	9	10	11	12	13
CD Block: Tengnoupal T.D.Block (0002)												
1	Island (00209000)	0	259	44	- P(< 5) M(< 5) C(5-10)	- H(5-10) MCW(5-10) PHC(< 5)	R SS-R	- PO(< 5) PH(< 5)	- CM(< 5) CP(10+)	NCS ACS(5-10) OCS(5-10)	SP CV(< 5) ST(5-10)	BS RS(10+) NW(10+)
2	L.Phaijang (00209100)	0	126	25	P M(< 5) C(5-10)	- H(5-10) MCW(5-10) PHC(< 5)	R SS-R	- PO(< 5) PH(< 5)	- CM(< 5) CP(5-10)	NCS ACS(5-10) OCS(5-10)	SP CV(< 5) ST(5-10)	BS RS(10+) NW(10+)
3	Teraphai (00209200)	0	138	22	- P(< 5) M(< 5) C(10+)	- H(10+) MCW(10+) PHC(< 5)	R SS-R	- PO(< 5) PH(< 5)	- CM(< 5) CP(10+)	NCS ACS(10+) OCS(10+)	CV SP ST(10+)	- BS(< 5) RS(10+) NW(10+)
4	Beauralam (00209300)	0	157	21	- P(< 5) M(< 5) C(5-10)	- H(5-10) MCW(5-10) PHC(< 5)	R SS-R	- PO(< 5) PH(< 5)	- CM(< 5) CP(5-10)	- ACS(5-10) NCS(5-10) OCS(5-10)	- CV(< 5) SP(< 5) ST(5-10)	- BS(< 5) RS(10+) NW(10+)
5	A.Kombirei (00209400)	0	156	28	P M(< 5) C(5-10)	PHS H(5-10) MCW(5-10) PHC(< 5)	T R SS-R	- PO(< 5) PH(< 5)	- CM(< 5) CP(5-10)	NCS(2) ACS(5-10) OCS(5-10)	SP CV(< 5) ST(10+)	- BS(< 5) RS(10+) NW(10+)
6	A.Tampak (00209500)	0	142	25	P M(< 5) C(5-10)	- H(5-10) MCW(5-10) PHC(5-10)	T R SS-T	- PO(< 5) PH(< 5)	- CM(< 5) CP(5-10)	NCS ACS(5-10) OCS(5-10)	SP CV(< 5) ST(5-10)	- BS(< 5) RS(10+) NW(10+)
7	A.Khudamphai (00209600)	0	199	37	- P(< 5) M(< 5) C(5-10)	- H(10+) MCW(10+) PHC(< 5)	T TK R SS-T	PO PH(< 5)	- CM(< 5) CP(5-10)	NCS ACS(10+) OCS(10+)	- CV(< 5) SP(< 5) ST(10+)	- BS(< 5) RS(10+) NW(10+)

Census of India 2001 - Village Directory
Amenities and Land Use (As on 1999)

Approach to village	Nearest town & distance (in km)	Power supply	News paper / Magazine	Most important commodity manufactured	Land use (i.e. area under different types of land use in hectare)**							Name of village	Serial number
					Forest	Cultivable land: Wet rice cultivation (by source)	Cultivable land: Dry rice cultivation	Cultivable land: Total area under Jhum cultivation	Period of Rotation	Main crop s under Jhum cultivation	Area not available for cultivation		
14	15	16	17	18	19	20 (a)	20 (b)	21 (a)	21 (b)	22	23	24	25
PR	Kakching (10)	ED	N M	Na, Na, Na	-	-	-	-	6 Years	Rice & Maize	-	Island	1
PR	Kakching (8)	ED	N	Na, Na, Na	-	-	-	-	6 Years	Rice & Maize	-	L.Phaijang	2
PR	Kakching (12)	ED	N	Na, Na, Na	-	-	-	-	6 Years	Rice & Maize	-	Teraphai	3
PR	Kakching (10)	ED	N	Na, Na, Na	-	-	-	-	6 Years	Rice & Maize	-	Beauralam	4
PR	Kakching (10)	ED	-	Na, Na, Na	-	-	-	-	6 Years	Rice & Maize	-	A.Kombirei	5
PR	Kakching (10)	ED	-	Na, Na, Na	-	-	-	-	6 Years	Rice & Maize	-	A.Tampak	6
PR	Kakching (11)	ED	-	Na, Na, Na	-	-	-	-	6 Years	Rice & Maize	-	A.Khudamphai	7

Census of India 2001 - Village Directory

Amenities and Land Use (As on 1999)

Amenities available (if not available within the village, a dash (-) is shown in the column and next to it in brackets the distance in broad ranges viz.< 5 kms., 5-10 kms. and 10+ kms of the nearest place where the facility is available is given)

Serial number	Name of village & Location code	Total area of the village (in hectare)	Total population (2001 Census)	Number of households (2001 Census)	Educational	Medical	Drinking water	Post, telegraph and telephone	Commercial and co-operative banks	Agricultural, non-agricultural and other credit societies	Recreational & cultural facilities(Cinema/ Video hall, Sports club, Stadium/	Communications (Bus service, railway station, waterway)
1	2	3	4	5	6	7	8	9	10	11	12	13
8	A.Chingnunghut (00209700)	0	270	61	P M C(< 5)	- H(5-10) MCW(5-10) PHC(< 5)	T W R SS-R	- PO(< 5) PH(< 5)	- CM(< 5) CP(5-10)	NCS ACS(5-10) OCS(5-10)	- CV(< 5) SP(< 5) ST(5-10)	- BS(< 5) RS(10+) NW(10+)
9	A.Khullen (00209800)	0	354	71	P M(< 5) C(5-10)	- H(10+) MCW(10+) PHC(< 5)	R SS-R	- PO(< 5) PH(< 5)	- CM(5-10) CP(10+)	NCS ACS(10+) OCS(10+)	- CV(< 5) SP(< 5) ST(10+)	- BS(< 5) RS(10+) NW(10+)
10	A.Khunjai (00209900)	0	198	38	- P(< 5) M(< 5) C(< 5)	- H(5-10) MCW(5-10) PHC(< 5)	T R SS-R	- PO(< 5) PH(< 5)	- CM(< 5) CP(5-10)	NCS ACS(5-10) OCS(5-10)	- CV(< 5) SP(< 5) ST(10+)	- BS(< 5) RS(10+) NW(10+)
11	A.Chandonpokpi (00210000)	0	41	8	- P(< 5) M(< 5) C(< 5)	- H(10+) MCW(10+) PHC(< 5)	T R S SS-S	- PO(< 5) PH(5-10)	- CM(< 5) CP(5-10)	NCS ACS(10+) OCS(10+)	- CV(< 5) SP(< 5) ST(10+)	- BS(< 5) RS(10+) NW(10+)
12	A.Ngairong (00210100)	0	204	41	P M(< 5) C(5-10)	- H(10+) MCW(10+) PHC(< 5)	T TK S SS-S	- PO(< 5) PH(< 5)	- CM(< 5) CP(10+)	NCS ACS(10+) OCS(10+)	- CV(< 5) SP(< 5) ST(10+)	- BS(< 5) RS(10+) NW(10+)
13	A.Saitu (00210200)	0	187	32	P M(< 5) C(5-10)	- H(10+) MCW(10+) PHC(< 5)	T TK S SS-S	- PO(< 5) PH(< 5)	- CM(< 5) CP(10+)	NCS ACS(10+) OCS(10+)	- CV(< 5) SP(< 5) ST(10+)	- BS(< 5) RS(10+) NW(10+)
14	Molnom (00210300)	0	279	45	P M C(10+)	- H(10+) MCW(10+) PHC(< 5)	R S SS-S	- PO(< 5) PH(< 5)	- CM(5-10) CP(10+)	- ACS(10+) NCS(10+) OCS(10+)	- CV(5-10) SP(5-10) ST(10+)	BS RS(10+) NW(10+)
15	Phaichambung (00210400)	0	198	33	- P(< 5) M(< 5) C(10+)	- H(10+) MCW(10+) PHC(< 5)	R S SS-S	- PO(10+) PH(10+)	- CM(< 5) CP(10+)	- ACS(10+) NCS(10+) OCS(10+)	- CV(< 5) SP(10+) ST(10+)	- BS(5-10) RS(10+) NW(10+)

Census of India 2001 - Village Directory
Amenities and Land Use (As on 1999)

Approach to village	Nearest town & distance (in km)	Power supply	News paper / Magazine	Most important commodity manufactured	Land use (i.e. area under different types of land use in hectare)**							Name of village	Serial number
					Forest	Cultivable land: Wet rice cultivation (by source)	Cultivable land: Dry rice cultivation	Cultivable land: Total area under Jhum cultivation	Cultivable land: Period of Rotation	Cultivable land: Main crop s under Jhum cultivation	Area not available for cultivation		
14	15	16	17	18	19	20 (a)	20 (b)	21 (a)	21 (b)	22	23	24	25
PR	Kakching (9)	ED	-	Na, Na, Na	-	-	-	-	6 Years	Rice & Maize	-	A.Chingnunghut	8
PR	Kakching (12)	ED	-	Na, Na, Na	-	-	-	-	6 Years	Rice & Maize	-	A.Khullen	9
PR	Kakching (10)	ED	N	Na, Na, Na	-	-	-	-	6 Years	Rice & Maize	-	A.Khunjai	10
PR	Kakching (16)	ED	-	Na, Na, Na	-	-	-	-	6 Years	Rice & Maize	-	A.Chandonpokpi	11
PR	Kakching (13)	ED	-	Na, Na, Na	-	-	-	-	6 Years	Rice & Maize	-	A.Ngairong	12
PR	Kakching (18)	ED	-	Na, Na, Na	-	-	-	-	6 Years	Rice & Maize	-	A.Saitu	13
PR	Kakching (15)	ED	N	Na, Na, Na	-	-	-	-	6 Years	Rice & Maize	-	Molnom	14
MR FP	Kakching (18)	ED	-	Na, Na, Na	-	-	-	-	6 Years	Rice & Maize	-	Phaichambung	15

Census of India 2001 - Village Directory
Amenities and Land Use (As on 1999)

Amenities available (if not available within the village, a dash (-) is shown in the column and next to it in brackets the distance in broad ranges viz.< 5 kms., 5-10 kms. and 10+ kms of the nearest place where the facility is available is given)

Serial number	Name of village & Location code	Total area of the village (in hectare)	Total population (2001 Census)	Number of households (2001 Census)	Educational	Medical	Drinking water	Post, telegraph and telephone	Commercial and co-operative banks	Agricultural, non-agricultural and other credit societies	Recreational & cultural facilities(Cinema/ Video hall, Sports club, Stadium/	Communications (Bus service, railway station, waterway)
1	2	3	4	5	6	7	8	9	10	11	12	13
16	Tuisomjang (00210500)	0	209	35	P M C(10+)	- H(10+) MCW(10+) PHC(10+)	S SS-S	- PO(10+) PH(10+)	- CM(< 5) CP(10+)	- ACS(10+) NCS(10+) OCS(10+)	- CV(< 5) SP(10+) ST(10+)	BS RS(10+) NW(10+)
17	S.P.Saichang (00210600)	0	123	23	- P(< 5) M(< 5) C(10+)	- H(10+) MCW(10+) PHC(< 5)	T R S SS-S	- PO(< 5) PH(< 5)	- CM(< 5) CP(10+)	- ACS(10+) NCS(10+) OCS(10+)	SP CV(< 5) ST(10+)	BS RS(10+) NW(10+)
18	S.D.Munjang (00210700)	0	85	15	P M(< 5) C(10+)	- H(10+) MCW(10+) PHC(5-10)	S SS-S	- PO(5-10) PH(10+)	- CM(< 5) CP(10+)	- ACS(10+) NCS(10+) OCS(10+)	- CV(< 5) SP(10+) ST(10+)	BS RS(10+) NW(10+)
19	Molnoi (00210800)	0	260	47	P M(< 5) C(10+)	- H(10+) MCW(10+) PHC(< 5)	T S SS-S	- PO(< 5) PH(< 5)	- CM(< 5) CP(10+)	- ACS(10+) NCS(10+) OCS(10+)	SP CV(< 5) ST(10+)	BS RS(10+) NW(10+)
20	Theimungkung (00210900)	0	243	45	- P(< 5) M(< 5) C(10+)	- H(10+) MCW(10+) PHC(< 5)	R SS-R	- PO(< 5) PH(< 5)	- CM(< 5) CP(10+)	NCS ACS(10+) OCS(10+)	SP CV(< 5) ST(10+)	BS RS(10+) NW(10+)
21	H.Wajang (00211000)	0	294	58	- P(< 5) M(< 5) C(10+)	- H(10+) MCW(10+) PHC(< 5)	TW SS-TW	- PO(< 5) PH(< 5)	- CM(< 5) CP(10+)	- ACS(10+) NCS(10+) OCS(10+)	SP CV(< 5) ST(10+)	BS RS(10+) NW(10+)
22	Damjol (00211100)	0	142	28	- P(< 5) M(< 5) C(10+)	- H(10+) MCW(10+) PHC(< 5)	W SS-W	- PO(< 5) PH(< 5)	- CM(< 5) CP(10+)	- ACS(10+) NCS(10+) OCS(10+)	- CV(< 5) SP(< 5) ST(10+)	BS RS(10+) NW(10+)
23	H.Kotlenphai (00211200)	0	359	65	- P(< 5) M(< 5) C(5-10)	- H(10+) MCW(10+) PHC(< 5)	W SS-W	- PO(< 5) PH(< 5)	- CM(< 5) CP(10+)	- ACS(10+) NCS(10+) OCS(10+)	SP CV(< 5) ST(10+)	BS RS(10+) NW(10+)
24	L.Sijang (00211300)	0	111	20	- P(5-10) M(5-10) C(10+)	- H(10+) MCW(10+) PHC(5-10)	S SS-S	- PO(5-10) PH(10+)	- CM(10+) CP(10+)	- ACS(10+) NCS(10+) OCS(10+)	- CV(10+) SP(10+) ST(10+)	- BS(< 5) RS(10+) NW(10+)

Census of India 2001 - Village Directory
Amenities and Land Use (As on 1999)

Approach to village	Nearest town & distance (in km)	Power supply	News paper / Magazine	Most important commodity manufactured	Land use (i.e. area under different types of land use in hectare)**							Name of village	Serial number
					Forest	Cultivable land: Wet rice cultivation (by source)	Cultivable land: Dry rice cultivation	Cultivable land: Total area under Jhum cultivation	Period of Rotation	Main crop s under Jhum cultivation	Area not available for cultivation		
14	15	16	17	18	19	20 (a)	20 (b)	21 (a)	21 (b)	22	23	24	25
MR FP	Kakching (17)	ED	-	Na, Na, Na	-	-	-	-	6 Years	Rice & Maize	-	Tuisomjang	16
MR FP	Kakching (18)	-	-	Na, Na, Na	-	-	-	-	6 Years	Rice & Maize	-	S.P.Saichang	17
PR	Kakching (17)	ED	-	Na, Na, Na	-	-	-	-	6 Years	Rice & Maize	-	S.D.Munjang	18
PR MR FP	Kakching (16)	ED	N	Na, Na, Na	-	-	-	-	6 Years	Rice & Maize	-	Molnoi	19
PR MR FP	Kakching (10)	ED	N M	Na, Na, Na	-	-	-	-	6 Years	Rice & Maize	-	Theimungkung	20
PR MR FP	Kakching (11)	ED	N M	Na, Na, Na	-	-	-	-	6 Years	Rice & Maize	-	H.Wajang	21
PR MR FP	Kakching (14)	ED	N M	Na, Na, Na	-	-	-	-	6 Years	Rice & Maize	-	Damjol	22
PR MR FP	Kakching (16)	ED	N	Na, Na, Na	-	-	-	-	6 Years	Rice & Maize	-	H.Kotlenphai	23
PR FP	Kakching (15)	-	-	Na, Na, Na	-	-	-	-	6 Years	Rice & Maize	-	L.Sijang	24

Census of India 2001 - Village Directory
Amenities and Land Use (As on 1999)

Amenities available (if not available within the village, a dash (-) is shown in the column and next to it in brackets the distance in broad ranges viz.< 5 kms., 5-10 kms. and 10+ kms of the nearest place where the facility is available is given)

Serial number	Name of village & Location code	Total area of the village (in hectare)	Total population (2001 Census)	Number of households (2001 Census)	Educational	Medical	Drinking water	Post, telegraph and telephone	Commercial and co-operative banks	Agricultural, non-agricultural and other credit societies	Recreational & cultural facilities(Cinema/ Video hall, Sports club, Stadium/	Communications (Bus service, railway station, waterway)
1	2	3	4	5	6	7	8	9	10	11	12	13
25	Senam (00211400)	0	156	22	P M(5-10) C(10+)	- H(10+) MCW(10+) PHC(10+)	S SS-S	- PO(10+) PH(10+)	- CM(10+) CP(10+)	- ACS(10+) NCS(10+) OCS(10+)	SP CV(10+) ST(10+)	BS RS(10+) NW(10+)
26	Aigijang (00211500)	0	208	36	- P(< 5) M(5-10) C(10+)	- H(10+) MCW(10+) PHC(< 5)	S SS-S	- PO(10+) PH(10+)	- CM(10+) CP(10+)	- ACS(10+) NCS(10+) OCS(10+)	SP CV(10+) ST(10+)	BS RS(10+) NW(10+)
27	Saivom (00211600)	0	160	30	P M(5-10) C(10+)	PHS H(10+) MCW(10+) PHC(5-10)	S SS-S	PO PH(10+)	- CM(10+) CP(10+)	- ACS(10+) NCS(10+) OCS(10+)	SP CV(10+) ST(10+)	BS RS(10+) NW(10+)
28	Tengnoupal (00211700)	0	1265	210	P(2) M S C(10+)	PHC H(10+) MCW(10+)	HP R SS-HP	PO PH	CM CP(10+)	- ACS(10+) NCS(10+) OCS(10+)	CV(2) SP ST(10+)	BS RS(10+) NW(10+)
29	Chahmol (00211800)	0	216	40			SS-					
30	Angbrasu (00211900)	0	222	37	P M(10+) C(10+)	CWC CHW H(10+) MCW(10+) PHC(10+)	R SS-R	- PO(10+) PH(10+)	- CM(10+) CP(10+)	- ACS(10+) NCS(10+) OCS(10+)	SP CV(10+) ST(10+)	BS RS(10+) NW(10+)
31	Moyon Khullen (00212000)	0				------- Uninhabitated ----------						
32	Phalbung (00212100)	0	353	58	P M(5-10) C(10+)	- H(10+) MCW(10+) PHC(< 5)	R SS-R	- PO(10+) PH(10+)	- CM(10+) CP(10+)	- ACS(10+) NCS(< 5) OCS(10+)	SP CV(< 5) ST(10+)	BS RS(10+) NW(10+)
33	Khudei Khullen (00212200)	0	655	115	P M(10+) C(10+)	- H(10+) MCW(10+) PHC(10+)	R SS-R	PO PH(10+)	- CM(10+) CP(10+)	- ACS(10+) NCS(10+) OCS(10+)	SP CV(10+) ST(10+)	- BS(< 5) RS(10+) NW(10+)

Census of India 2001 - Village Directory
Amenities and Land Use (As on 1999)

Approach to village	Nearest town & distance (in km)	Power supply	News paper / Magazine	Most important commodity manufactured	Land use (i.e. area under different types of land use in hectare)**							Name of village	Serial number
					Forest	Cultivable land: Wet rice cultivation (by source)	Cultivable land: Dry rice cultivation	Cultivable land: Total area under Jhum cultivation	Period of Rotation	Main crop s under Jhum cultivation	Area not available for cultivation		
14	15	16	17	18	19	20 (a)	20 (b)	21 (a)	21 (b)	22	23	24	25
PR	Kakching (16)	ED	-	Na, Na, Na	-	-	-	-	6 Years	Rice & Maize	-	Senam	25
PR	Kakching (18)	ED	-	Na, Na, Na	-	-	-	-	6 Years	Rice & Maize	-	Aigijang	26
PR	Kakching (17)	ED	-	Na, Na, Na	-	-	-	-	6 Years	Rice & Maize	-	Saivom	27
PR	Moreh (29)	ED	N	Na, Na, Na	-	-	-	-	6 Years	Rice & Maize	-	Tengnoupal	28
	()	-	-	Na, Na, Na	-	-	-	-	-	-	-	Chahmol	29
PR	Moreh (47)	ED	-	Na, Na, Na	-	-	-	-	6 Years	Rice & Maize	-	Angbrasu	30
------ Uninhabitated ----------					-	-	-	-	-	-	-	Moyon Khullen	31
PR	Moreh (33)	ED	-	Na, Na, Na	-	-	-	-	6 Years	Rice & Maize	-	Phalbung	32
FP	Moreh (47)	-	-	Na, Na, Na	-	-	-	-	6 Years	Rice & Maize	-	Khudei Khullen	33

Census of India 2001 - Village Directory
Amenities and Land Use (As on 1999)

Amenities available (if not available within the village, a dash (-) is shown in the column and next to it in brackets the distance in broad ranges viz.< 5 kms., 5-10 kms. and 10+ kms of the nearest place where the facility is available is given)

Serial number	Name of village & Location code	Total area of the village (in hectare)	Total population (2001 Census)	Number of households (2001 Census)	Educational	Medical	Drinking water	Post, telegraph and telephone	Commercial and co-operative banks	Agricultural, non-agricultural and other credit societies	Recreational & cultural facilities(Cinema/ Video hall, Sports club, Stadium/	Communications (Bus service, railway station, waterway)
1	2	3	4	5	6	7	8	9	10	11	12	13
34	Modenphai (00212300)	0	129	23			S S-					
35	T.Maipi (00212400)	0				------- Uninhabitated ----------						
36	Sita (00212500)	0	747	149	P M S C(10+)	PHS H(10+) MCW(10+) PHC(5-10)	S SS-S	PO PH(10+)	- CM(10+) CP(10+)	- ACS(10+) NCS(10+) OCS(10+)	- CV(10+) SP(5-10) ST(10+)	BS RS(10+) NW(10+)
37	Chehlep (00212600)	0	346	55	P M C(10+)	- H(10+) MCW(10+) PHC(5-10)	S SS-S	PO PH(10+)	- CM(10+) CP(10+)	- ACS(10+) NCS(10+) OCS(10+)	- CV(10+) SP(5-10) ST(10+)	- BS(5-10) RS(10+) NW(10+)
38	Leitan (00212700)	0	172	33	P M(5-10) C(10+)	- H(10+) MCW(10+) PHC(10+)	S SS-S	- PO(10+) PH(10+)	- CM(10+) CP(10+)	- ACS(10+) NCS(10+) OCS(10+)	- CV(10+) SP(5-10) ST(10+)	- BS(10+) RS(10+) NW(10+)
39	Kambang Khullen (00212800)	0	205	37	P M(10+) C(10+)	- H(10+) MCW(10+) PHC(10+)	S SS-S	- PO(10+) PH(10+)	- CM(10+) CP(10+)	- ACS(10+) NCS(10+) OCS(10+)	- CV(10+) SP(10+) ST(10+)	BS RS(10+) NW(10+)
40	Kambang Khunou (00212900)	0	401	83	P M C(10+)	- H(10+) MCW(10+) PHC(10+)	S SS-S	PO PH(10+)	- CM(10+) CP(10+)	- ACS(10+) NCS(10+) OCS(10+)	- CV(10+) SP(10+) ST(10+)	BS RS(10+) NW(10+)
41	Rilam Centre (00213000)	0	250	37	P M C(10+)	D PHC H(10+) MCW(10+)	S SS-S	PO PH(10+)	- CM(< 5) CP(10+)	- ACS(10+) NCS(10+) OCS(10+)	- CV(10+) SP(10+) ST(10+)	BS RS(10+) NW(10+)
42	Narum (00213100)	0	270	41	P M C(10+)	- H(10+) MCW(10+) PHC(< 5)	T S SS-S	PO PH(5-10)	- CM(10+) CP(10+)	- ACS(10+) NCS(10+) OCS(10+)	- CV(10+) SP(5-10) ST(10+)	- BS(5-10) RS(10+) NW(10+)

Census of India 2001 - Village Directory
Amenities and Land Use (As on 1999)

Approach to village	Nearest town & distance (in km)	Power supply	News paper / Magazine	Most important commodity manufactured	Land use (i.e. area under different types of land use in hectare)**							Name of village	Serial number
					Forest	Cultivable land: Wet rice cultivation (by source)	Cultivable land: Dry rice cultivation	Cultivable land: Total area under Jhum cultivation	Cultivable land: Period of Rotation	Cultivable land: Main crop s under Jhum cultivation	Area not available for cultivation		
14	15	16	17	18	19	20 (a)	20 (b)	21 (a)	21 (b)	22	23	24	25
	()	-	-	Na, Na, Na	-	-	-	-	-	-	-	Modenphai	34
	------- Uninhabitated ----------				-	-	-	-	-	-	-	T.Maipi	35
PR	Kakching (20)	ED	N	Na, Na, Na	-	-	-	-	6 Years	Rice & Maize	-	Sita	36
FP	Kakching (17)	ED	-	Na, Na, Na	-	-	-	-	6 Years	Rice & Maize	-	Chehlep	37
FP	Kakching (18)	-	-	Na, Na, Na	-	-	-	-	6 Years	Rice & Maize	-	Leitan	38
MR FP	Kakching (70)	ED	-	Na, Na, Na	-	-	-	-	6 Years	Rice & Maize	-	Kambang Khullen	39
MR FP	Kakching (70)	ED	-	Na, Na, Na	-	-	-	-	6 Years	Rice & Maize	-	Kambang Khunou	40
PR MR FP	Kakching (50)	ED	-	Na, Na, Na	-	-	-	-	6 Years	Rice & Maize	-	Rilam Centre	41
MR FP	Kakching (67)	ED	-	Na, Na, Na	-	-	-	-	6 Years	Rice & Maize	-	Narum	42

Census of India 2001 - Village Directory
Amenities and Land Use (As on 1999)

Amenities available (if not available within the village, a dash (-) is shown in the column and next to it in brackets the distance in broad ranges viz.< 5 kms., 5-10 kms. and 10+ kms of the nearest place where the facility is available is given)

Serial number	Name of village & Location code	Total area of the village (in hectare)	Total population (2001 Census)	Number of households (2001 Census)	Educational	Medical	Drinking water	Post, telegraph and telephone	Commercial and co-operative banks	Agricultural, non-agricultural and other credit societies	Recreational & cultural facilities(Cinema/ Video hall, Sports club, Stadium/	Communications (Bus service, railway station, waterway)
1	2	3	4	5	6	7	8	9	10	11	12	13
43	Lamjangtombi (00213200)	0	107	23	P M C(10+)	- H(10+) MCW(10+) PHC(5-10)	C S SS-S	- PO(< 5) PH(10+)	- CM(10+) CP(10+)	- ACS(10+) NCS(10+) OCS(10+)	- CV(10+) SP(5-10) ST(10+)	- BS(< 5) RS(10+) NW(10+)
44	Kharou Khunou (00213300)	0	201	29	P M(5-10) C(10+)	- H(10+) MCW(10+) PHC(5-10)	S SS-S	- PO(< 5) PH(10+)	- CM(10+) CP(10+)	- ACS(10+) NCS(10+) OCS(10+)	- CV(10+) SP(5-10) ST(10+)	- BS(< 5) RS(10+) NW(10+)
45	Choktong (00213400)	0	112	21			SS-					
46	Khaosat (00213500)	0				------- Uninhabitated ----------						
47	Saibol (00213600)	0	382	60	P M(5-10) C(10+)	- H(10+) MCW(10+) PHC(5-10)	S SS-S	PO PH(10+)	- CM(10+) CP(10+)	- ACS(10+) NCS(10+) OCS(10+)	- CV(10+) SP(5-10) ST(10+)	- BS(5-10) RS(10+) NW(10+)
48	Youngkhul (00213700)	0	280	45	P M(5-10) C(10+)	- H(10+) MCW(10+) PHC(10+)	R S SS-S	PO PH(10+)	- CM(10+) CP(10+)	- ACS(10+) NCS(10+) OCS(10+)	- CV(10+) SP(5-10) ST(10+)	- BS(10+) RS(10+) NW(10+)
49	Yangoupokpi (00213800)	0				------- Uninhabitated ----------						
50	Kharou Khullen (00213900)	0	176	37	P M C(10+)	- H(10+) MCW(10+) PHC(10+)	R S SS-S	PO PH(10+)	- CM(10+) CP(10+)	ACS NCS(10+) OCS(10+)	SP CV(10+) ST(10+)	BS RS(10+) NW(10+)
51	Tatjang (00214000)	0	135	26			SS-					
52	Wakshu (00214100)	0	73	14	- P(< 5) M(5-10) C(10+)	- H(10+) MCW(10+) PHC(10+)	R S SS-S	- PO(5-10) PH(10+)	- CM(10+) CP(10+)	NCS ACS(10+) OCS(10+)	SP CV(10+) ST(10+)	- BS(10+) RS(10+) NW(10+)

Census of India 2001 - Village Directory
Amenities and Land Use (As on 1999)

Approach to village	Nearest town & distance (in km)	Power supply	News paper / Magazine	Most important commodity manufactured	Land use (i.e. area under different types of land use in hectare)**							Name of village	Serial number
					Forest	Cultivable land: Wet rice cultivation (by source)	Cultivable land: Dry rice cultivation	Cultivable land: Total area under Jhum cultivation	Period of Rotation	Main crop s under Jhum cultivation	Area not available for cultivation		
14	15	16	17	18	19	20 (a)	20 (b)	21 (a)	21 (b)	22	23	24	25
MR FP	Kakching (62)	ED	-	Na, Na, Na	-	-	-	-	6 Years	Rice & Maize	-	Lamjangtombi	43
MR FP	Kakching (60)	ED	-	Na, Na, Na	-	-	-	-	6 Years	Rice & Maize	-	Kharou Khunou	44
	()	-	-	Na, Na, Na	-	-	-	-	-	-	-	Choktong	45
	------- Uninhabitated ----------				-	-	-	-	-	-	-	Khaosat	46
PR MR FP	Kakching (50)	ED	-	Na, Na, Na	-	-	-	-	6 Years	Rice & Maize	-	Saibol	47
MR FP	Kakching (48)	ED	-	Na, Na, Na	-	-	-	-	6 Years	Rice & Maize	-	Youngkhul	48
	------- Uninhabitated ----------				-	-	-	-	-	-	-	Yangoupokpi	49
PR MR FP	Moreh (63)	ED	N	Na, Na, Na	-	-	-	-	6 Years	Rice & Maize	-	Kharou Khullen	50
	()	-	-	Na, Na, Na	-	-	-	-	-	-	-	Tatjang	51
PR	Moreh (28)	-	-	Na, Na, Na	-	-	-	-	6 Years	Rice & Maize	-	Wakshu	52

Census of India 2001 - Village Directory

Amenities and Land Use (As on 1999)

Amenities available (if not available within the village, a dash (-) is shown in the column and next to it in brackets the distance in broad ranges viz.< 5 kms., 5-10 kms. and 10+ kms of the nearest place where the facility is available is given)

Serial number	Name of village & Location code	Total area of the village (in hectare)	Total population (2001 Census)	Number of households (2001 Census)	Educational	Medical	Drinking water	Post, telegraph and telephone	Commercial and co-operative banks	Agricultural, non-agricultural and other credit societies	Recreational & cultural facilities(Cinema/ Video hall, Sports club, Stadium/	Communications (Bus service, railway station, waterway)
1	2	3	4	5	6	7	8	9	10	11	12	13
53	Lamlong Khunou (00214200)	0	382	74	P M(< 5) C(10+)	- H(10+) MCW(10+) PHC(10+)	R S SS-S	PO PH(10+)	- CM(10+) CP(10+)	- ACS(10+) NCS(10+) OCS(10+)	SP CV(10+) ST(10+)	- BS(10+) RS(10+) NW(10+)
54	Yangoutubi (00214300)	0			-------- Uninhabitated ----------							
55	Langkhongching (00214400)	0	169	31	- P(< 5) M(< 5) C(10+)	- H(10+) MCW(10+) PHC(< 5)	S SS-S	- PO(< 5) PH(10+)	- CM(10+) CP(10+)	NCS ACS(5-10) OCS(10+)	SP CV(10+) ST(10+)	- BS(10+) RS(10+) NW(10+)
56	Satang (00214500)	0	185	32	P(2) M(< 5) C(< 5)	- H(< 5) MCW(< 5) PHC(< 5)	R S SS-S	- PO(< 5) PH(< 5)	- CM(< 5) CP(< 5)	- ACS(10+) NCS(10+) OCS(10+)	- CV(< 5) SP(< 5) ST(10+)	- BS(< 5) RS(10+) NW(10+)
57	Leibi (00214600)	0	637	123	P(2) M C(10+)	PHC H(10+) MCW(10+)	T S SS-S	PO PH(10+)	- CM(10+) CP(10+)	ACS(3) NCS OCS(10+)	SP CV(10+) ST(10+)	- BS(10+) RS(10+) NW(10+)
58	Khongkhang (00214700)	0	256	47	P(2) M(5-10) C(10+)	- H(10+) MCW(10+) PHC(5-10)	T W S SS-S	- PO(5-10) PH(< 5)	- CM(10+) CP(10+)	NCS ACS(10+) OCS(10+)	SP CV(10+) ST(10+)	BS RS(10+) NW(10+)
59	S.Khudengthabi (00214800)	0	300	57	P M(10+) C(10+)	- H(10+) MCW(10+) PHC(10+)	T R S SS-S	PO PH(10+)	- CM(10+) CP(10+)	- ACS(10+) NCS(10+) OCS(10+)	- CV(10+) SP(10+) ST(10+)	BS RS(10+) NW(10+)
60	Kwatha (00214900)	0	299	61	P M(10+) C(10+)	PHC H(10+) MCW(10+)	T R S SS-S	- PO(10+) PH(10+)	- CM(10+) CP(10+)	- ACS(10+) NCS(10+) OCS(10+)	SP CV(10+) ST(10+)	- BS(10+) RS(10+) NW(10+)
61	H.Mongjang (00215000)	0	456	56	P M(5-10) C(10+)	- H(10+) MCW(10+) PHC(10+)	S SS-S	- PO(10+) PH(10+)	- CM(10+) CP(10+)	- ACS(10+) NCS(10+) OCS(10+)	- CV(10+) SP(10+) ST(10+)	- BS(10+) RS(10+) NW(10+)

Census of India 2001 - Village Directory
Amenities and Land Use (As on 1999)

Approach to village	Nearest town & distance (in km)	Power supply	News paper / Magazine	Most important commodity manufactured	Land use (i.e. area under different types of land use in hectare)** Forest	Cultivable land: Wet rice cultivation (by source)	Cultivable land: Dry rice cultivation	Cultivable land: Total area under Jhum cultivation	Cultivable land: Period of Rotation	Cultivable land: Main crop s under Jhum cultivation	Area not available for cultivation	Name of village	Serial number
14	15	16	17	18	19	20 (a)	20 (b)	21 (a)	21 (b)	22	23	24	25
MR FP	Moreh (68)	ED	-	Na, Na, Na	-	-	-	-	6 Years	Rice & Maize	-	Lamlong Khunou	53
	-------- Uninhabitated ----------				-	-	-	-	-	-	-	Yangoutubi	54
PR	Kakching (40)	ED	-	Na, Na, Na	-	-	-	-	6 Years	Rice & Maize	-	Langkhongching	55
MR FP	Moreh (5)	ED	-	Na, Na, Na	-	-	-	-	6 Years	Rice & Maize	-	Satang	56
PR	Kakching (40)	ED	-	Na, Na, Na	-	-	-	-	6 Years	Rice & Maize	-	Leibi	57
PR	Kakching (40)	ED	N M	Na, Na, Na	-	-	-	-	6 Years	Rice & Maize	-	Khongkhang	58
PR	Kakching (17)	ED	-	Na, Na, Na	-	-	-	-	6 Years	Rice & Maize	-	S.Khudengthabi	59
MR FP	Moreh (14)	ED	-	Na, Na, Na	-	-	-	-	6 Years	Rice & Maize	-	Kwatha	60
MR FP	Moreh (14)	-	-	Na, Na, Na	-	-	-	-	6 Years	Rice & Maize	-	H.Mongjang	61

Census of India 2001 - Village Directory

Amenities and Land Use (As on 1999)

Amenities available (if not available within the village, a dash (-) is shown in the column and next to it in brackets the distance in broad ranges viz.< 5 kms., 5-10 kms. and 10+ kms of the nearest place where the facility is available is given)

Serial number	Name of village & Location code	Total area of the village (in hectare)	Total population (2001 Census)	Number of households (2001 Census)	Educational	Medical	Drinking water	Post, telegraph and telephone	Commercial and co-operative banks	Agricultural, non-agricultural and other credit societies	Recreational & cultural facilities(Cinema/ Video hall, Sports club, Stadium/	Communications (Bus service, railway station, waterway)
1	2	3	4	5	6	7	8	9	10	11	12	13
62	B.Bongjang (00215100)	0	132	28	- P(5-10) M(5-10) C(5-10)	- H(10+) MCW(10+) PHC(5-10)	S SS-S	- PO(10+) PH(10+)	- CM(10+) CP(10+)	- ACS(10+) NCS(10+) OCS(10+)	- CV(5-10) SP(5-10) ST(10+)	- BS(10+) RS(10+) NW(10+)
63	Govajang (00215200)	0	93	17	P M(5-10) C(5-10)	- H(< 5) MCW(< 5) PHC(< 5)	S SS-S	- PO(< 5) PH(< 5)	- CM(< 5) CP(10+)	- ACS(10+) NCS(10+) OCS(10+)	- CV(< 5) SP(< 5) ST(10+)	- BS(< 5) RS(10+) NW(10+)
64	S.Moljol (00215300)	0	159	30	P M(< 5) C(< 5)	- H(< 5) MCW(< 5) PHC(< 5)	S SS-S	- PO(< 5) PH(< 5)	- CM(< 5) CP(10+)	- ACS(10+) NCS(10+) OCS(10+)	- CV(< 5) SP(< 5) ST(10+)	- BS(< 5) RS(10+) NW(10+)
65	Maipi Mangsom (00215400)	0	256	33	- P(10+) M(10+) C(10+)	- H(10+) MCW(10+) PHC(10+)	S SS-S	- PO(10+) PH(10+)	- CM(10+) CP(10+)	- ACS(10+) NCS(10+) OCS(10+)	- CV(10+) SP(10+) ST(10+)	- BS(10+) RS(10+) NW(10+)
66	Mankang Khunthak (00215500)	0				-------- Uninhabitated ----------						
67	T.Minou (00215600)	0				-------- Uninhabitated ----------						
68	Maojang (00215700)	0	272	43			SS-					
69	B.Sangreng (00215800)	0				-------- Uninhabitated ----------						
70	Leisan Tengnoupal (00215900)	0	179	30	P M(10+) C(10+)	- H(10+) MCW(10+) PHC(10+)	S SS-S	- PO(10+) PH(10+)	- CM(10+) CP(10+)	- ACS(10+) NCS(10+) OCS(10+)	SP CV(5-10) ST(10+)	- BS(10+) RS(10+) NW(10+)
71	Chonjang (00216000)	0	103	20			SS-					
72	T.Yangnom (00216100)	0				-------- Uninhabitated ----------						

Census of India 2001 - Village Directory
Amenities and Land Use (As on 1999)

Approach to village	Nearest town & distance (in km)	Power supply	News paper / Magazine	Most important commodity manufactured	Land use (i.e. area under different types of land use in hectare)** Cultivable land: Forest	Wet rice cultivation (by source)	Dry rice cultivation	Total area under Jhum cultivation	Period of Rotation	Main crop s under Jhum cultivation	Area not available for cultivation	Name of village	Serial number
14	15	16	17	18	19	20 (a)	20 (b)	21 (a)	21 (b)	22	23	24	25
MR FP	Moreh Town (15)	-	-	Na, Na, Na	-	-	-	-	6 Years	Rice & Maize	-	B.Bongjang	62
MR FP	Moreh Town (5)	ED	-	Na, Na, Na	-	-	-	-	6 Years	Rice & Maize	-	Govajang	63
MR FP	Moreh Town (2)	ED	-	Na, Na, Na	-	-	-	-	6 Years	Rice & Maize	-	S.Moljol	64
FP	Moreh Town (18)	-	-	Na, Na, Na	-	-	-	-	6 Years	Rice & Maize	-	Maipi Mangsom	65
	------- Uninhabitated ----------				-	-	-	-	-	-	-	Mankang Khunthak	66
	------- Uninhabitated ----------				-	-	-	-	-	-	-	T.Minou	67
	()	-	-	Na, Na, Na	-	-	-	-	-	-	-	Maojang	68
	------- Uninhabitated ----------				-	-	-	-	-	-	-	B.Sangreng	69
MR FP	Moreh Town (12)	-	-	Na, Na, Na	-	-	-	-	6 Years	Rice & Maize	-	Leisan Tengnoupal	70
	()	-	-	Na, Na, Na	-	-	-	-	-	-	-	Chonjang	71
	------- Uninhabitated ----------				-	-	-	-	-	-	-	T.Yangnom	72

Census of India 2001 - Village Directory

Amenities and Land Use (As on 1999)

Amenities available (if not available within the village, a dash (-) is shown in the column and next to it in brackets the distance in broad ranges viz.< 5 kms., 5-10 kms. and 10+ kms of the nearest place where the facility is available is given)

Serial number	Name of village & Location code	Total area of the village (in hectare)	Total population (2001 Census)	Number of households (2001 Census)	Educational	Medical	Drinking water	Post, telegraph and telephone	Commercial and co-operative banks	Agricultural, non-agricultural and other credit societies	Recreational & cultural facilities(Cinema/ Video hall, Sports club, Stadium/	Communications (Bus service, railway station, waterway)
1	2	3	4	5	6	7	8	9	10	11	12	13
73	Chalson Tengnoupal (00216200)	0	362	63	- P(< 5) M(5-10) C(10+)	- H(10+) MCW(10+) PHC(10+)	S SS-S	- PO(10+) PH(10+)	- CM(10+) CP(10+)	- ACS(10+) NCS(10+) OCS(10+)	SP CV(5-10) ST(10+)	- BS(10+) RS(10+) NW(10+)
74	Touthang Bongmol (00216300)	0	220	46	- P(< 5) M(5-10) C(10+)	D H(10+) MCW(10+) PHC(10+)	R SS-R	PO PH(10+)	- CM(10+) CP(10+)	- ACS(10+) NCS(10+) OCS(10+)	SP CV(5-10) ST(10+)	- BS(10+) RS(10+) NW(10+)
75	Yangoubung (00216400)	0	385	72	P M C(10+)	- H(10+) MCW(10+) PHC(10+)	R SS-R	- PO(< 5) PH(10+)	- CM(10+) CP(10+)	- ACS(10+) NCS(10+) OCS(10+)	CV SP ST(10+)	- BS(10+) RS(10+) NW(10+)
	Block Total	0.0	16800	2991	P(44) M(13) S(2)	D(2) CWC PHC(4) PHS(3) CHW	T(15) W(4) TK(3) HP TW R(28) C S(40)	PO(16) PH	CM	ACS(4) NCS(18)	CV(4) SP(28)	BS(24)

Census of India 2001 - Village Directory
Amenities and Land Use (As on 1999)

Approach to village	Nearest town & distance (in km)	Power supply	News paper / Magazine	Most important commodity manufactured	Land use (i.e. area under different types of land use in hectare)**						Area not available for cultivation	Name of village	Serial number
					Cultivable land								
					Forest	Wet rice cultivation (by source)	Dry rice cultivation	Total area under Jhum cultivation	Period of Rotation	Main crop s under Jhum cultivation			
14	15	16	17	18	19	20 (a)	20 (b)	21 (a)	21 (b)	22	23	24	25
MR FP	Moreh Town (13)	-	-	Na, Na, Na	-	-	-	-	6 Years	Rice & Maize	-	Chalson Tengnoupal	73
MR FP	Moreh (15)	-	-	Na, Na, Na	-	-	-	-	6 Years	Rice & Maize	-	Touthang Bongmol	74
MR FP	Moreh (16)	-	-	Na, Na, Na	-	-	-	-	6 Years	Rice & Maize	-	Yangoubung	75
PR(36) MR(28) FP(33)		ED(48)	N(15) M(5)		0.0	-	0.0	0.0	0.0				

MAP 32(iii)

MANIPUR (INDIA)

CHANDEL SUB-DIVISION

CHANDEL DISTRICT

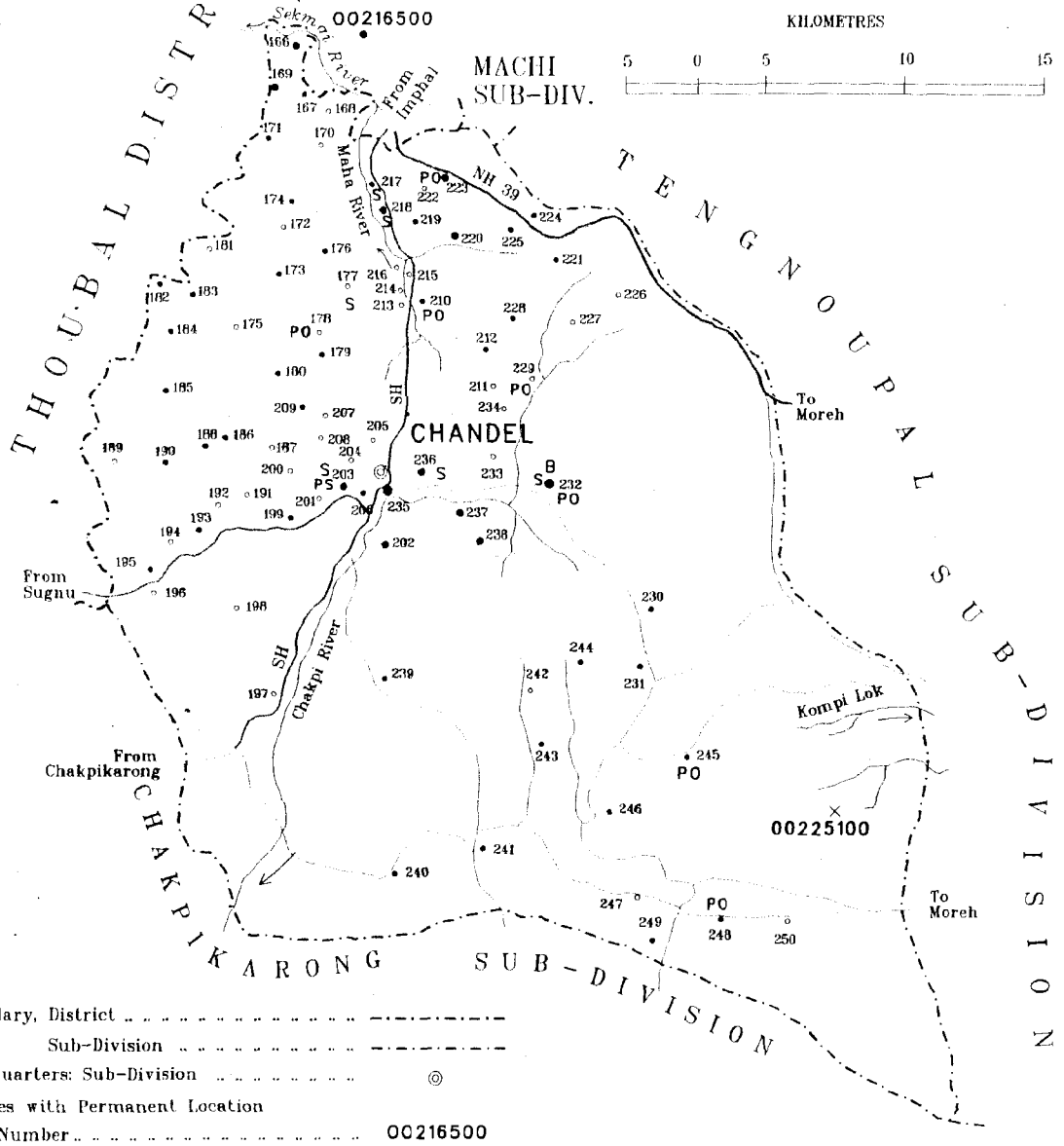

Boundary, District	——·——·——
" Sub-Division	——·——·——
Headquarters: Sub-Division	◎
Villages with Permanent Location Code Number	00216500
Population Size Class of Villages, Below 200	°
200-499, 500-999, 1000 & above	• • •
Uninhabited Villages with Permanent Location Code Number	251
National Highway	×
State Highway	NH 39
Important Metalled Roads	SH
River and Stream	
Post Office	PO
High School/Higher Secondary School	S
Police Station excluding Rly. Police Station	PS
Bank: Commercial/Co-Operative	B

Total Area of Sub-Division (in Sq.km)	687
Total Population of Sub-Division	26276
Total Number of Towns in Sub-Division	Nil
Total Number of Villages in Sub-Division	87
Distance from District Headquarters	0

Village Code No.00216500 is located Geographically under the Thoubal District

Note: Sub-Divisional boundary & T.D. Block boundary is co-terminus

Map of Chandel T.D.Block

Alphabetical list of Villages (C.D. block wise)

Name of the District:Chandel

Serial number	Name of village	2001 Census location code number	1991 Census location code number
1	2	3	4
Name of CD Block: Chandel T.D.Block			
Name of Sub-Dist: 0003			
1	Aihang	00217900	040020002000200022
2	Anal Khullen	00224000	040020002000200074
3	Angkhel Chayang	00220900	040020002000200054
4	Beru Anthi	00220000	040020002000200045
5	Beru Khudam	00219900	040020002000200044
6	Beru Wangkhera	00219100	040020002000200043
7	Challong	00224700	040020002000200075
8	Chandel Christian	00220300	040020002000200048
9	Chandel Khulbul	00220400	040020002000200049
10	Chandel Khullen	00220500	040020002000200051
11	Chandrapoto	00217600	040020002000200019
12	Charang Ching Khunou	00220700	040020002000200053
13	Chothe Khunou	00217500	040020002000200012
14	Chrang Ching Khullen	00220800	040020002000200052
15	Darku (Vomku)	00224600	040020002000200068
16	Duthang	00224800	040020002000200071
17	Hanatham	00220600	040020002000200050
18	Heibunglok	00221300	040020002000200055
19	Hongbiban	00218300	040020002000200026
20	Julbalching	00219200	040020002000200042
21	Kajiphung	00218100	
22	Kakching Mantak	00216500	040020002000200001
23	Kalika Lok	00218200	040020002000200025
24	Keithelmanbi	00217700	040020002000200020
25	Khambathel	00219500	040020002000200035
26	Khongjon	00224400	040020002000200078
27	Khudei Khunou	00216900	040020002000200004
28	Khuringmul	00216800	040020002000200005
29	Komlathabi	00221800	040020002000200008
30	Komsen	00218600	040020002000200030
31	Kongpe (Kongpa)	00222600	040020002000200061
32	Kurnoching	00218700	
33	L.Thankam	00223300	
34	Lambung	00223800	040020002000200082
35	Lamkang Khunkha	00222500	040020002000200059
36	Lamkang Khunou	00222400	040020002000200060
37	Lamkang Khunthak	00222800	040020002000200063
38	Lamphou Chru	00223900	040020002000200072
39	Lamphou Pasana	00220200	040020002000200047
40	Larong Khullen	00224500	040020002000200066
41	Leingang Ching	00218400	040020002000200027
42	Leipung Tampak	00222100	040020002000200058
43	Leishokching	00222200	040020002000200006
44	Libung	00225000	040020002000200070
45	Litan	00217000	040020002000200014
46	Liwa Changning	00221700	040020002000200007
47	Liwa Khullen	00221200	040020002000200064
48	Liwa Maring	00221100	
49	Liwa Sarei	00221000	

Alphabetical list of Villages (C.D. block wise)

Name of the District:Chandel

Serial number	Name of village	2001 Census location code number	1991 Census location code number
1	2	3	4
53	Mantri Pantha	00223100	040020002000200080
54	Maribung	00219800	040020002000200039
55	Mittong	00222900	040020002000200065
56	Modi	00220100	040020002000200046
57	Monsang Pantha	00223000	040020002000200079
58	New Chayang	00218000	040020002000200023
59	New Wangparal	00221500	040020002000200018
60	Ngamkhu	00219600	040020002000200037
61	Nungkang Ching	00218800	040020002000200029
62	Nungphura	00219700	040020002000200038
63	Oklu	00224100	040020002000200073
64	Old Wangparal	00221600	040020002000200017
65	Panchai	00223700	
66	Paraolen	00224900	040020002000200069
67	Pena Ching	00221900	040020002000200009
68	Phairan Khullen	00224300	040020002000200076
69	Phiran Leihao	00224200	040020002000200077
70	Phunansambum	00216600	040020002000200002
71	Purum Chumbang	00222000	040020002000200057
72	Purum Khullen	00217200	040020002000200011
73	Purum Lainingkhul	00217400	040020002000200013
74	Purum Pantha	00217300	040020002000200016
75	Purum Tampak	00217100	040020002000200015
76	T.Minou	00223400	
77	Tarao Laimanai	00222700	040020002000200062
78	Thamnapokpi	00222300	040020002000200010
79	Thamnapokpi (K)	00217800	040020002000200021
80	Thingbongphai	00225100	040020002000200034
81	Tokpa Ching	00219400	040020002000200041
82	Tonsen Khullen	00219000	040020002000200031
83	Tonsen Tampak	00218900	040020002000200032
84	Unapal	00216700	040020002000200003
85	Unopat	00219300	040020002000200040
86	Zaphou	00223200	040020002000200081
87	Zointlang	00221400	040020002000200056

Census of India 2001 - Village Directory
Amenities and Land Use (As on 1999)

Amenities available (if not available within the village, a dash (-) is shown in the column and next to it in brackets the distance in broad ranges viz.< 5 kms., 5-10 kms. and 10+ kms of the nearest place where the facility is available is given)

Serial number	Name of village & Location code	Total area of the village (in hectare)	Total population (2001 Census)	Number of households (2001 Census)	Educational	Medical	Drinking water	Post, telegraph and telephone	Commercial and co-operative banks	Agricultural, non-agricultural and other credit societies	Recreational & cultural facilities(Cinema/ Video hall, Sports club, Stadium/	Communications (Bus service, railway station, waterway)
1	2	3	4	5	6	7	8	9	10	11	12	13
CD Block: Chandel T.D.Block (0003)												
1	Kakching Mantak (00216500)	0	639	121	P M C(10+)	- H(10+) MCW(10+) PHC(< 5)	TK SS-TK	- PO(< 5) PH(5-10)	- CM(5-10) CP(< 5)	- ACS(< 5) NCS(10+) OCS(10+)	SP CV(< 5) ST(10+)	- BS(< 5) RS(10+) NW(10+)
2	Phunansambum (00216600)	0	519	100	P M(< 5) C(10+)	- H(10+) MCW(10+) PHC(< 5)	HP TK SS-TK	- PO(< 5) PH(5-10)	- CM(< 5) CP(< 5)	- ACS(< 5) NCS(10+) OCS(10+)	SP CV(< 5) ST(5-10)	- BS(< 5) RS(10+) NW(10+)
3	Unapal (00216700)	0	261	55	- P(< 5) M(< 5) C(5-10)	- H(10+) MCW(10+) PHC(5-10)	R SS-R	- PO(< 5) PH(10+)	- CM(10+) CP(10+)	- ACS(5-10) NCS(10+) OCS(10+)	SP CV(< 5) ST(10+)	- BS(< 5) RS(10+) NW(10+)
4	Khuringmui (00216800)	0	146	31	- P(< 5) M(< 5) C(< 5)	- H(10+) MCW(10+) PHC(< 5)	TK R SS-TK	- PO(< 5) PH(< 5)	- CM(< 5) CP(10+)	- ACS(10+) NCS(10+) OCS(10+)	- CV(5-10) SP(5-10) ST(5-10)	- BS(< 5) RS(10+) NW(10+)
5	Khudei Khunou (00216900)	0	705	131	P M(5-10) C(5-10)	- H(10+) MCW(10+) PHC(< 5)	HP TK SS-HP	- PO(< 5) PH(10+)	- CM(5-10) CP(10+)	- ACS(10+) NCS(10+) OCS(10+)	SP CV(10+) ST(10+)	- BS(< 5) RS(10+) NW(10+)
6	Litan (00217000)	0	177	36	P M(10+) C(10+)	- H(10+) MCW(10+) PHC(10+)	TK R SS-TK	- PO(10+) PH(10+)	- CM(10+) CP(10+)	- ACS(10+) NCS(10+) OCS(10+)	- CV(10+) SP(10+) ST(10+)	- BS(10+) RS(10+) NW(10+)
7	Purum Tampak (00217100)	0	387	88	P M C(10+)	- H(10+) MCW(10+) PHC(10+)	T TK SS-TK	- PO(10+) PH(10+)	- CM(10+) CP(10+)	- ACS(10+) NCS(10+) OCS(10+)	- CV(10+) SP(10+) ST(10+)	- BS(10+) RS(10+) NW(10+)
8	Purum Khullen (00217200)	0	126	26	P M(10+) C(10+)	- H(10+) MCW(10+) PHC(10+)	HP SS-HP	- PO(10+) PH(10+)	- CM(10+) CP(10+)	OCS ACS(10+) NCS(10+)	- CV(10+) SP(10+) ST(10+)	- BS(< 5) RS(10+) NW(10+)

Census of India 2001 - Village Directory
Amenities and Land Use (As on 1999)

Approach to village	Nearest town & distance (in km)	Power supply	News paper / Magazine	Most important commodity manufactured	Land use (i.e. area under different types of land use in hectare)**							Name of village	Serial number
					Forest	Cultivable land: Wet rice cultivation (by source)	Cultivable land: Dry rice cultivation	Cultivable land: Total area under Jhum cultivation	Period of Rotation	Main crop s under Jhum cultivation	Area not available for cultivation		
14	15	16	17	18	19	20 (a)	20 (b)	21 (a)	21 (b)	22	23	24	25
MR FP	Kakching (3)	ED	N M	Na, Na, Na	-	-	-	-	6 Years	Rice &Maize	-	Kakching Mantak	1
MR FP	Kakching (4)	ED	N	Na, Na, Na	-	-	-	-	6 Years	Rice &Maize	-	Phunansambum	2
MR FP	Kakching (10)	ED	N M	Na, Na, Na	-	-	-	-	6 Years	Rice &Maize	-	Unapal	3
MR FP	Kakching (14)	ED	N	Na, Na, Na	-	-	-	-	6 Years	Rice &Maize	-	Khuringmul	4
MR FP	Kakching (16)	ED	N M	Na, Na, Na	-	-	-	-	6 Years	Rice &Maize	-	Khudei Khunou	5
MR FP	Kakching (12)	ED	-	Na, Na, Na	-	-	-	-	6 Years	Rice &Maize	-	Litan	6
MR FP	Kakching (17)	ED	-	Na, Na, Na	-	-	-	-	6 Years	Rice &Maize	-	Purum Tampak	7
MR FP	Kakching (15)	ED	-	Na, Na, Na	-	-	-	-	6 Years	Rice &Maize	-	Purum Khullen	8
MR FP	Kakching Khunou (7)	ED	-	Na, Na, Na	-	-	-	-	6 Years	Rice &Maize	-	Purum Pantha	9

Census of India 2001 - Village Directory
Amenities and Land Use (As on 1999)

Amenities available (if not available within the village, a dash (-) is shown in the column and next to it in brackets the distance in broad ranges viz.< 5 kms., 5-10 kms. and 10+ kms of the nearest place where the facility is available is given)

Serial number	Name of village & Location code	Total area of the village (in hectare)	Total population (2001 Census)	Number of households (2001 Census)	Educational	Medical	Drinking water	Post, telegraph and telephone	Commercial and co-operative banks	Agricultural, non-agricultural and other credit societies	Recreational & cultural facilities(Cinema/ Video hall, Sports club, Stadium/	Communications (Bus service, railway station, waterway)
1	2	3	4	5	6	7	8	9	10	11	12	13
10	Purum Lainingkhul (00217400)	0	200	37	P M(10+) C(10+)	- H(10+) MCW(10+) PHC(10+)	S SS-S	- PO(10+) PH(10+)	- CM(10+) CP(10+)	OCS ACS(10+) NCS(10+)	- CV(5-10) SP(5-10) ST(10+)	- BS(< 5) RS(10+) NW(10+)
11	Chothe Khunou (00217500)	0	66	14	P M(5-10) C(5-10)	- H(10+) MCW(10+) PHC(5-10)	HP SS-HP	- PO(10+) PH(10+)	- CM(10+) CP(10+)	- ACS(10+) NCS(10+) OCS(10+)	- CV(5-10) SP(5-10) ST(10+)	- BS(< 5) RS(10+) NW(10+)
12	Chandrapoto (00217600)	0	243	53	P M(10+) C(10+)	- H(10+) MCW(10+) PHC(5-10)	S SS-S	- PO(10+) PH(10+)	- CM(10+) CP(10+)	- ACS(10+) NCS(10+) OCS(10+)	SP CV(10+) ST(10+)	- BS(5-10) RS(10+) NW(10+)
13	Keithelmanbi (00217700)	0	110	21	P M S C(10+)	- H(10+) MCW(10+) PHC(10+)	S SS-S	- PO(10+) PH(10+)	- CM(10+) CP(10+)	- ACS(10+) NCS(10+) OCS(10+)	- CV(< 5) SP(< 5) ST(10+)	BS RS(10+) NW(10+)
14	Thamnapokpi (K) (00217800)	0	128	24	P M(5-10) C(10+)	- H(10+) MCW(10+) PHC(< 5)	HP SS-HP	PO PH(10+)	- CM(10+) CP(10+)	- ACS(10+) NCS(10+) OCS(10+)	- CV(< 5) SP(< 5) ST(10+)	- BS(< 5) RS(10+) NW(10+)
15	Aihang (00217900)	0	396	67	P M(5-10) C(10+)	- H(10+) MCW(10+) PHC(10+)	HP SS-HP	- PO(10+) PH(10+)	- CM(10+) CP(10+)	- ACS(10+) NCS(10+) OCS(10+)	- CV(< 5) SP(< 5) ST(10+)	BS RS(10+) NW(10+)
16	New Chayang (00218000)	0	292	48	P M(5-10) C(10+)	- H(10+) MCW(10+) PHC(10+)	S SS-S	- PO(10+) PH(10+)	- CM(10+) CP(10+)	- ACS(10+) NCS(10+) OCS(10+)	- CV(< 5) SP(< 5) ST(10+)	- BS(5-10) RS(10+) NW(10+)
17	Kajiphung (00218100)	0	109	15	- P(5-10) M(10+) C(10+)	- H(10+) MCW(10+) PHC(10+)	W TK SS-W	- PO(10+) PH(10+)	- CM(10+) CP(10+)	- ACS(10+) NCS(10+) OCS(10+)	- CV(10+) SP(5-10) ST(10+)	- BS(5-10) RS(10+) NW(10+)

Census of India 2001 - Village Directory
Amenities and Land Use (As on 1999)

Approach to village	Nearest town & distance (in km)	Power supply	News paper / Magazine	Most important commodity manufactured	Land use (i.e. area under different types of land use in hectare)** Forest	Cultivable land: Wet rice cultivation (by source)	Cultivable land: Dry rice cultivation	Cultivable land: Total area under Jhum cultivation	Period of Rotation	Main crop s under Jhum cultivation	Area not available for cultivation	Name of village	Serial number
14	15	16	17	18	19	20 (a)	20 (b)	21 (a)	21 (b)	22	23	24	25
MR FP	Kakching Khunou (7)	ED	-	Na, Na, Na	-	-	-	-	6 Years	Rice &Maize	-	Purum Laininghkul	10
MR FP	Kakching Khunou (8)	ED	-	Na, Na, Na	-	-	-	-	6 Years	Rice &Maize	-	Chothe Khunou	11
MR FP	Kakching Khunou (4)	ED	-	Na, Na, Na	-	-	-	-	6 Years	Rice &Maize	-	Chandrapoto	12
MR	Kakching Khunou (7)	ED	-	Na, Na, Na	-	-	-	-	6 Years	Rice &Maize	-	Keithelmanbi	13
MR FP	Kakching Khunou (1)	ED	N M	Na, Na, Na	-	-	-	-	6 Years	Rice &Maize	-	Thamnapokpi (K)	14
MR	Kakching Khunou (1)	ED	-	Na, Na, Na	-	-	-	-	6 Years	Rice &Maize	-	Aihang	15
MR FP	Kakching Khunou (3)	ED	N	Na, Na, Na	-	-	-	-	6 Years	Rice &Maize	-	New Chayang	16
MR FP	Kakching (17)	ED	-	Na, Na, Na	-	-	-	-	6 Years	Rice &Maize	-	Kajiphung	17

Census of India 2001 - Village Directory

Amenities and Land Use (As on 1999)

Amenities available (if not available within the village, a dash (-) is shown in the column and next to it in brackets the distance in broad ranges viz.< 5 kms., 5-10 kms. and 10+ kms of the nearest place where the facility is available is given)

Serial number	Name of village & Location code	Total area of the village (in hectare)	Total population (2001 Census)	Number of households (2001 Census)	Educational	Medical	Drinking water	Post, telegraph and telephone	Commercial and co-operative banks	Agricultural, non-agricultural and other credit societies	Recreational & cultural facilities(Cinema/ Video hall, Sports club, Stadium/	Communications (Bus service, railway station, waterway)
1	2	3	4	5	6	7	8	9	10	11	12	13
18	Kalika Lok (00218200)	0	213	31	P M(5-10) C(10+)	- H(10+) MCW(10+) PHC(5-10)	S SS-S	- PO(10+) PH(10+)	- CM(10+) CP(10+)	- ACS(10+) NCS(10+) OCS(10+)	- CV(< 5) SP(< 5) ST(10+)	- BS(< 5) RS(10+) NW(10+)
19	Hongbiban (00218300)	0	253	56	P M(10+) C(10+)	- H(10+) MCW(10+) PHC(10+)	HP S SS-S	- PO(10+) PH(10+)	- CM(10+) CP(10+)	- ACS(10+) NCS(10+) OCS(10+)	- CV(< 5) SP(< 5) ST(10+)	- BS(< 5) RS(10+) NW(10+)
20	Leingang Ching (00218400)	0	340	65	P M C(10+)	PHS H(10+) MCW(10+) PHC(5-10)	S SS-S	- PO(10+) PH(10+)	- CM(10+) CP(10+)	- ACS(10+) NCS(10+) OCS(10+)	- CV(< 5) SP(< 5) ST(10+)	- BS(< 5) RS(10+) NW(10+)
21	Mahau Tera (00218500)	0	245	54	P(2) M C(10+)	- H(10+) MCW(10+) PHC(10+)	S SS-S	- PO(10+) PH(10+)	- CM(10+) CP(10+)	- ACS(10+) NCS(10+) OCS(10+)	- CV(5-10) SP(5-10) ST(10+)	- BS(< 5) RS(10+) NW(10+)
22	Komsen (00218600)	0	230	44	P M(10+) C(10+)	- H(10+) MCW(10+) PHC(10+)	S SS-S	- PO(10+) PH(10+)	- CM(10+) CP(10+)	- ACS(10+) NCS(10+) OCS(10+)	- CV(5-10) SP(5-10) ST(10+)	- BS(< 5) RS(10+) NW(10+)
23	Kurnoching (00218700)	0	116	25	- P(< 5) M(10+) C(10+)	- H(10+) MCW(10+) PHC(5-10)	S SS-S	- PO(10+) PH(10+)	- CM(10+) CP(10+)	- ACS(10+) NCS(10+) OCS(10+)	- CV(5-10) SP(5-10) ST(10+)	- BS(5-10) RS(10+) NW(10+)
24	Nungkang Ching (00218800)	0	232	48	P M(5-10) C(10+)	- H(10+) MCW(10+) PHC(5-10)	S SS-S	- PO(10+) PH(10+)	- CM(10+) CP(10+)	- ACS(10+) NCS(10+) OCS(10+)	- CV(5-10) SP(5-10) ST(10+)	- BS(5-10) RS(10+) NW(10+)
25	Tonsen Tampak (00218900)	0	80	16	P M C(10+)	- H(10+) MCW(10+) PHC(< 5)	S SS-S	- PO(10+) PH(10+)	- CM(10+) CP(10+)	- ACS(10+) NCS(10+) OCS(10+)	- CV(< 5) SP(< 5) ST(10+)	BS RS(10+) NW(10+)

Census of India 2001 - Village Directory
Amenities and Land Use (As on 1999)

Approach to village	Nearest town & distance (in km)	Power supply	News paper / Magazine	Most important commodity manufactured	Land use (i.e. area under different types of land use in hectare)**							Name of village	Serial number
					Forest	Cultivable land: Wet rice cultivation (by source)	Cultivable land: Dry rice cultivation	Cultivable land: Total area under Jhum cultivation	Period of Rotation	Main crop s under Jhum cultivation	Area not available for cultivation		
14	15	16	17	18	19	20 (a)	20 (b)	21 (a)	21 (b)	22	23	24	25
MR	Kakching Khunou (3)	ED	-	Na, Na, Na	-	-	-	-	6 Yrs.	Rice &Maize	-	Kalika Lok	18
MR FP	Kakching Khunou (4)	ED	N M	Na, Na, Na	-	-	-	-	6 Yrs.	Rice &Maize	-	Hongbiban	19
MR FP	Kakching Khunou (5)	ED	-	Na, Na, Na	-	-	-	-	6 Yrs.	Rice &Maize	-	Leingang Ching	20
MR FP	Kakching Khunou (7)	ED	-	Na, Na, Na	-	-	-	-	6 Yrs.	Rice &Maize	-	Mahau Tera	21
MR FP	Kakching Khunou (7)	ED	-	Na, Na, Na	-	-	-	-	6 Yrs.	Rice &Maize	-	Komsen	22
MR FP	Kakching Khunou (9)	ED	-	Na, Na, Na	-	-	-	-	6 Yrs,	Rice &Maize	-	Kumoching	23
MR FP	Kakching Khunou (12)	ED	-	Na, Na, Na	-	-	-	-	6 Yrs.	Rice &Maize	-	Nungkang Ching	24
MR	Kakching Khunou (17)	ED	-	Na, Na, Na	-	-	-	-	6 Yrs.	Rice &Maize	-	Tonsen Tampak	25

Census of India 2001 - Village Directory
Amenities and Land Use (As on 1999)

Serial number	Name of village & Location code	Total area of the village (in hectare)	Total population (2001 Census)	Number of households (2001 Census)	Amenities available (if not available within the village, a dash (-) is shown in the column and next to it in brackets the distance in broad ranges viz.< 5 kms., 5-10 kms. and 10+ kms of the nearest place where the facility is available is given)								
					Educational	Medical	Drinking water	Post, telegraph and telephone	Commercial and co-operative banks	Agricultural, non-agricultural and other credit societies	Recreational & cultural facilities(Cinema/ Video hall, Sports club, Stadium/	Communications (Bus service, railway station, waterway)
1	2	3	4	5	6	7	8	9	10	11	12	13
26	Tonsen Khullen (00219000)	0	323	67	P M C(10+)	- H(10+) MCW(10+) PHC(5-10)	TK SS-TK	- PO(10+) PH(10+)	- CM(10+) CP(10+)	- ACS(10+) NCS(10+) OCS(10+)	- CV(5-10) SP(5-10) ST(10+)	BS RS(10+) NW(10+)
27	Beru Wangkhera (00219100)	0	192	37	P M(10+) C(10+)	- H(10+) MCW(10+) PHC(< 5)	S SS-S	- PO(10+) PH(10+)	- CM(10+) CP(10+)	- ACS(10+) NCS(10+) OCS(10+)	- CV(< 5) SP(< 5) ST(10+)	- BS(< 5) RS(10+) NW(10+)
28	Julbalching (00219200)	0	187	30	P M(10+) C(10+)	- H(10+) MCW(10+) PHC(5-10)	S SS-S	- PO(5-10) PH(5-10)	- CM(10+) CP(10+)	- ACS(10+) NCS(10+) OCS(10+)	- CV(5-10) SP(5-10) ST(10+)	- BS(5-10) RS(10+) NW(10+)
29	Unopat (00219300)	0	344	58	P(2) M(10+) C(10+)	PHS H(10+) MCW(10+) PHC(5-10)	S SS-S	- PO(10+) PH(10+)	- CM(10+) CP(10+)	- ACS(10+) NCS(10+) OCS(10+)	- CV(5-10) SP(5-10) ST(10+)	- BS(5-10) RS(10+) NW(10+)
30	Tokpa Ching (00219400)	0	96	17	P M(10+) C(10+)	- H(10+) MCW(10+) PHC(5-10)	S SS-S	- PO(10+) PH(10+)	- CM(10+) CP(10+)	- ACS(10+) NCS(10+) OCS(10+)	- CV(5-10) SP(5-10) ST(10+)	- BS(5-10) RS(10+) NW(10+)
31	Khambathel (00219500)	0	226	41	P(2) M C(10+)	- H(10+) MCW(10+) PHC(5-10)	S SS-S	- PO(10+) PH(10+)	- CM(10+) CP(10+)	- ACS(10+) NCS(10+) OCS(10+)	- CV(5-10) SP(5-10) ST(10+)	- BS(5-10) RS(10+) NW(10+)
32	Ngamkhu (00219600)	0	55	12	- P(< 5) M(10+) C(10+)	- H(10+) MCW(10+) PHC(10+)	C SS-C	- PO(10+) PH(10+)	- CM(10+) CP(10+)	- ACS(10+) NCS(10+) OCS(10+)	- CV(5-10) SP(5-10) ST(10+)	- BS(5-10) RS(10+) NW(10+)
33	Nungphura (00219700)	0	49	13	- P(< 5) M(10+) C(10+)	- H(10+) MCW(10+) PHC(5-10)	S SS-S	- PO(10+) PH(10+)	- CM(10+) CP(10+)	- ACS(10+) NCS(10+) OCS(10+)	- CV(5-10) SP(5-10) ST(10+)	- BS(5-10) RS(10+) NW(10+)

Census of India 2001 - Village Directory
Amenities and Land Use (As on 1999)

Approach to village	Nearest town & distance (in km)	Power supply	News paper / Magazine	Most important commodity manufactured	Land use (i.e. area under different types of land use in hectare)**							Name of village	Serial number
					Forest	Cultivable land: Wet rice cultivation (by source)	Cultivable land: Dry rice cultivation	Cultivable land: Total area under Jhum cultivation	Period of Rotation	Main crop s under Jhum cultivation	Area not available for cultivation		
14	15	16	17	18	19	20 (a)	20 (b)	21 (a)	21 (b)	22	23	24	25
MR	Kakching Khunou (18)	ED	-	Na, Na, Na	-	-	-	-	6 Yrs.	Rice &Maize	-	Tonsen Khullen	26
MR	Kakching Khunou (20)	ED	-	Na, Na, Na	-	-	-	-	6 Yrs.	Rice &Maize	-	Beru Wangkhera	27
MR	Kakching Khunou (26)	ED	-	Na, Na, Na	-	-	-	-	6 Yrs.	Rice &Maize	-	Julbalching	28
MR	Kakching Khunou (25)	ED	-	Na, Na, Na	-	-	-	-	6 Yrs.	Rice &Maize	-	Unopat	29
MR FP	Kakching Khunou (30)	ED	-	Na, Na, Na	-	-	-	-	6 Yrs.	Rice &Maize	-	Tokpa Ching	30
MR FP	Kakching Khunou (40)	ED	-	Na, Na, Na	-	-	-	-	6 Yrs.	Rice &Maize	-	Khambathel	31
MR FP	Kakching Khunou (31)	ED	-	Na, Na, Na	-	-	-	-	6 Yrs.	Rice &Maize	-	Ngamkhu	32
MR	Kakching Khunou (23)	ED	-	Na, Na, Na	-	-	-	-	6 Yrs.	Rice &Maize	-	Nungphura	33

Census of India 2001 - Village Directory

Amenities and Land Use (As on 1999)

Amenities available (if not available within the village, a dash (-) is shown in the column and next to it in brackets the distance in broad ranges viz.< 5 kms., 5-10 kms. and 10+ kms of the nearest place where the facility is available is given)

Serial number	Name of village & Location code	Total area of the village (in hectare)	Total population (2001 Census)	Number of households (2001 Census)	Educational	Medical	Drinking water	Post, telegraph and telephone	Commercial and co-operative banks	Agricultural, non-agricultural and other credit societies	Recreational & cultural facilities(Cinema/ Video hall, Sports club, Stadium/	Communications (Bus service, railway station, waterway)
1	2	3	4	5	6	7	8	9	10	11	12	13
34	Maribung (00219800)	0	151	27	- P(< 5) M(5-10) C(10+)	- H(10+) MCW(10+) PHC(5-10)	S SS-S	- PO(10+) PH(10+)	- CM(10+) CP(10+)	- ACS(10+) NCS(10+) OCS(10+)	- CV(5-10) SP(5-10) ST(10+)	- BS(5-10) RS(10+) NW(10+)
35	Beru Khudam (00219900)	0	222	42	P M(10+) C(10+)	- H(10+) MCW(10+) PHC(10+)	S SS-S	- PO(10+) PH(10+)	- CM(10+) CP(10+)	- ACS(10+) NCS(10+) OCS(10+)	- CV(10+) SP(5-10) ST(10+)	- BS(10+) RS(10+) NW(10+)
36	Beru Anthi (00220000)	0	68	20	P M(10+) C(10+)	- H(10+) MCW(10+) PHC(10+)	S SS-S	- PO(10+) PH(10+)	- CM(10+) CP(10+)	- ACS(10+) NCS(10+) OCS(10+)	- CV(10+) SP(5-10) ST(10+)	- BS(5-10) RS(10+) NW(10+)
37	Modi (00220100)	0	160	28	P M(< 5) C(< 5)	- H(< 5) MCW(10+) PHC(10+)	S SS-S	- PO(5-10) PH(< 5)	- CM(< 5) CP(10+)	- ACS(10+) NCS(10+) OCS(10+)	- CV(5-10) SP(5-10) ST(10+)	BS RS(10+) NW(10+)
38	Lamphou Pasana (00220200)	0	545	91	P M(< 5) C(< 5)	- H(< 5) MCW(10+) PHC(10+)	R SS-R	- PO(< 5) PH(< 5)	- CM(< 5) CP(10+)	- ACS(10+) NCS(10+) OCS(10+)	- CV(< 5) SP(< 5) ST(10+)	- BS(< 5) RS(10+) NW(10+)
39	Chandel Christian (00220300)	0	517	96	P(5) M S C	H D MCW(10+) PHC(< 5)	S SS-S	- PO(< 5) PH(< 5)	- CM(< 5) CP(10+)	- ACS(10+) NCS(10+) OCS(10+)	SP CV(< 5) ST(< 5)	BS RS(10+) NW(10+)
40	Chandel Khulbul (00220400)	0	67	21	- P(< 5) M(< 5) C(< 5)	- H(< 5) MCW(10+) PHC(< 5)	S SS-S	PH PO(< 5)	- CM(< 5) CP(10+)	- ACS(10+) NCS(10+) OCS(10+)	SP CV(< 5) ST(< 5)	- BS(< 5) RS(10+) NW(10+)
41	Chandel Khullen (00220500)	0	114	28	- P(< 5) M(< 5) C(< 5)	- H(< 5) MCW(10+) PHC(< 5)	S SS-S	- PO(< 5) PH(< 5)	- CM(< 5) CP(10+)	- ACS(10+) NCS(10+) OCS(10+)	SP CV(< 5) ST(10+)	- BS(< 5) RS(10+) NW(10+)

Census of India 2001 - Village Directory
Amenities and Land Use (As on 1999)

Approach to village	Nearest town & distance (in km)	Power supply	News paper / Magazine	Most important commodity manufactured	Land use (i.e. area under different types of land use in hectare)**							Name of village	Serial number
					Forest	Cultivable land: Wet rice cultivation (by source)	Cultivable land: Dry rice cultivation	Cultivable land: Total area under Jhum cultivation	Period of Rotation	Main crop s under Jhum cultivation	Area not available for cultivation		
14	15	16	17	18	19	20 (a)	20 (b)	21 (a)	21 (b)	22	23	24	25
MR FP	Kakching (27)	ED	-	Na, Na, Na	-	-	-	-	6 Years	Rice &Maize	-	Maribung	34
MR	Kakching Khunou (30)	ED	-	Na, Na, Na	-	-	-	-	6 Yrs.	Rice &Maize	-	Beru Khudam	35
MR	Kakching (39)	ED	-	Na, Na, Na	-	-	-	-	6 Yrs.	Rice &Maize	-	Beru Anthi	36
MR FP	Kakching (17)	ED	-	Na, Na, Na	-	-	-	-	6 Yrs.	Rice &Maize	-	Modi	37
MR FP	Kakching (28)	ED	-	Na, Na, Na	-	-	-	-	6 Yrs.	Rice &Maize	-	Lamphou Pasana	38
MR	Kakching (25)	ED	N	Na, Na, Na	-	-	-	-	6 Yrs	Rice &Maize	-	Chandel Christian	39
MR	Kakching (21)	ED	N	Na, Na, Na	-	-	-	-	6 Yrs	Rice &Maize	-	Chandel Khulbul	40
MR	Kakching (20)	ED	N M	Na, Na, Na	-	-	-	-	6 Yrs.	Rice &Maize	-	Chandel Khullen	41

Census of India 2001 - Village Directory
Amenities and Land Use (As on 1999)

Amenities available (if not available within the village, a dash (-) is shown in the column and next to it in brackets the distance in broad ranges viz.< 5 kms., 5-10 kms. and 10+ kms of the nearest place where the facility is available is given)

Serial number	Name of village & Location code	Total area of the village (in hectare)	Total population (2001 Census)	Number of households (2001 Census)	Educational	Medical	Drinking water	Post, telegraph and telephone	Commercial and co-operative banks	Agricultural, non-agricultural and other credit societies	Recreational & cultural facilities(Cinema/ Video hall, Sports club, Stadium/	Communications (Bus service, railway station, waterway)
1	2	3	4	5	6	7	8	9	10	11	12	13
42	Hanatham (00220600)	0	254	65	P M(< 5) C(< 5)	- H(< 5) MCW(10+) PHC(10+)	S SS-S	- PO(< 5) PH(< 5)	- CM(5-10) CP(10+)	- ACS(10+) NCS(10+) OCS(10+)	SP CV(< 5) ST(10+)	BS RS(10+) NW(10+)
43	Charang Ching Khunou (00220700)	0	195	28	P M(5-10) C(5-10)	- H(< 5) MCW(10+) PHC(10+)	S SS-S	- PO(< 5) PH(5-10)	- CM(5-10) CP(10+)	- ACS(10+) NCS(10+) OCS(10+)	- CV(< 5) SP(< 5) ST(10+)	- BS(5-10) RS(10+) NW(10+)
44	Chrang Ching Khullen (00220800)	0	188	32	- P(< 5) M(< 5) C(< 5)	- H(< 5) MCW(10+) PHC(10+)	SS-C	- PO(5-10) PH(5-10)	- CM(5-10) CP(10+)	- ACS(10+) NCS(10+) OCS(10+)	- CV(< 5) SP(< 5) ST(5-10)	- BS(< 5) RS(10+) NW(10+)
45	Angkhel Chayang (00220900)	0	322	58	P M(5-10) C(5-10)	- H(5-10) MCW(10+) PHC(10+)	S SS-S	PH PO(5-10)	- CM(5-10) CP(10+)	- ACS(10+) NCS(10+) OCS(10+)	- CV(5-10) SP(5-10) ST(10+)	- BS(5-10) RS(10+) NW(10+)
46	Liwa Sarei (00221000)	0	275	53	- P(< 5) M(< 5) C(< 5)	- H(10+) MCW(10+) PHC(5-10)	T S SS-S	PO PH(< 5)	- CM(5-10) CP(10+)	- ACS(10+) NCS(10+) OCS(10+)	- CV(5-10) SP(5-10) ST(10+)	BS RS(10+) NW(10+)
47	Liwa Maring (00221100)	0	123	22	- P(< 5) M(< 5) C(5-10)	- H(10+) MCW(10+) PHC(10+)	TK S SS-S	- PO(< 5) PH(5-10)	- CM(10+) CP(10+)	- ACS(10+) NCS(10+) OCS(10+)	- CV(10+) SP(< 5) ST(10+)	BS RS(10+) NW(10+)
48	Liwa Khullen (00221200)	0	206	35	- P(< 5) M(< 5) C(5-10)	- H(10+) MCW(10+) PHC(5-10)	TK S SS-S	- PO(< 5) PH(5-10)	- CM(5-10) CP(10+)	- ACS(10+) NCS(10+) OCS(10+)	- CV(5-10) SP(< 5) ST(10+)	BS RS(10+) NW(10+)
49	Heibunglok (00221300)	0	139	23	P M(5-10) C(5-10)	- H(5-10) MCW(10+) PHC(10+)	HP S SS-S	PH PO(< 5)	- CM(5-10) CP(10+)	- ACS(10+) NCS(10+) OCS(10+)	- CV(5-10) SP(5-10) ST(10+)	BS RS(10+) NW(10+)

Census of India 2001 - Village Directory
Amenities and Land Use (As on 1999)

Approach to village	Nearest town & distance (in km)	Power supply	News paper / Magazine	Most important commodity manufactured	Land use (i.e. area under different types of land use in hectare)**							Name of village	Serial number
					Forest	Cultivable land: Wet rice cultivation (by source)	Cultivable land: Dry rice cultivation	Cultivable land: Total area under Jhum cultivation	Period of Rotation	Main crop s under Jhum cultivation	Area not available for cultivation		
14	15	16	17	18	19	20 (a)	20 (b)	21 (a)	21 (b)	22	23	24	25
MR FP	Kakching (20)	ED	-	Na, Na, Na	-	-	-	-	6 Yrs.	Rice &Maize	-	Hanatham	42
MR	Kakching (28)	ED	-	Na, Na, Na	-	-	-	-	6 Yrs.	Rice &Maize	-	Charang Ching Khunou	43
MR FP	Kakching (23)	ED	-	Na, Na, Na	-	-	-	-	6 Yrs.	Rice &Maize	-	Chrang Ching Khullen	44
MR	Kakching (27)	ED	-	Na, Na, Na	-	-	-	-	6 Yrs.	Rice &Maize	-	Angkhel Chayang	45
PR	Kakching (9)	ED	N M	Na, Na, Na	-	-	-	-	6 Yrs.	Rice &Maize	-	Liwa Sarei	46
PR	Kakching (18)	ED	N M	Na, Na, Na	-	-	-	-	6 Yrs.	Rice &Maize	-	Liwa Maring	47
PR	Kakching (15)	ED	N M	Na, Na, Na	-	-	-	-	6 Yrs.	Rice &Maize	-	Liwa Khullen	48
PR MR	Kakching (17)	ED	-	Na, Na, Na	-	-	-	-	6 Yrs.	Rice &Maize	-	Heibunglok	49

Census of India 2001 - Village Directory

Amenities and Land Use (As on 1999)

Amenities available (if not available within the village, a dash (-) is shown in the column and next to it in brackets the distance in broad ranges viz.< 5 kms., 5-10 kms. and 10+ kms of the nearest place where the facility is available is given)

Serial number	Name of village & Location code	Total area of the village (in hectare)	Total population (2001 Census)	Number of households (2001 Census)	Educational	Medical	Drinking water	Post, telegraph and telephone	Commercial and co-operative banks	Agricultural, non-agricultural and other credit societies	Recreational & cultural facilities(Cinema/ Video hall, Sports club, Stadium/	Communications (Bus service, railway station, waterway)
1	2	3	4	5	6	7	8	9	10	11	12	13
50	Zointlang (00221400)	0	178	34	- P(5-10) M(5-10) C(5-10)	- H(5-10) MCW(10+) PHC(5-10)	S SS-S	- PO(5-10) PH(5-10)	- CM(5-10) CP(10+)	- ACS(10+) NCS(10+) OCS(10+)	- CV(5-10) SP(5-10) ST(10+)	BS RS(10+) NW(10+)
51	New Wangparal (00221500)	0	158	33	- P(5-10) M(5-10) C(5-10)	- H(10+) MCW(10+) PHC(5-10)	W TK SS-W	- PO(5-10) PH(5-10)	- CM(10+) CP(10+)	- ACS(10+) NCS(10+) OCS(10+)	SP CV(5-10) ST(10+)	- BS(5-10) RS(10+) NW(10+)
52	Old Wangparal (00221600)	0	127	29	- P(< 5) M(5-10) C(5-10)	- H(10+) MCW(10+) PHC(5-10)	S SS-S	- PO(5-10) PH(5-10)	- CM(10+) CP(10+)	OCS ACS(10+) NCS(10+)	SP CV(5-10) ST(10+)	- BS(< 5) RS(10+) NW(10+)
53	Liwa Changning (00221700)	0	255	52	P(2) M S C(< 5)	D PHS H(10+) MCW(10+) PHC(< 5)	TK R SS-R	PH PO(< 5)	- CM(10+) CP(10+)	OCS ACS(10+) NCS(10+)	SP CV(< 5) ST(10+)	BS RS(10+) NW(10+)
54	Komlathabi (00221800)	0	801	158	P M S PUC C	- H(5-10) MCW(10+) PHC(< 5)	TK R SS-R	PH PO(< 5)	- CM(10+) CP(10+)	OCS ACS(10+) NCS(10+)	SP CV(< 5) ST(10+)	BS RS(10+) NW(10+)
55	Pena Ching (00221900)	0	295	52	P M(< 5) C(< 5)	- H(10+) MCW(10+) PHC(< 5)	R SS-R	PH PO(< 5)	- CM(10+) CP(10+)	OCS ACS(10+) NCS(10+)	SP CV(< 5) ST(10+)	BS RS(10+) NW(10+)
56	Purum Chumbang (00222000)	0	800	154	P M(5-10) C(5-10)	- H(10+) MCW(10+) PHC(5-10)	R SS-R	PH PO(5-10)	- CM(10+) CP(10+)	- ACS(10+) NCS(10+) OCS(10+)	- CV(< 5) SP(< 5) ST(10+)	- BS(< 5) RS(10+) NW(10+)
57	Leipung Tampak (00222100)	0	203	36	- P(10+) M(10+) C(10+)	- H(10+) MCW(10+) PHC(10+)	TK S SS-S	- PO(10+) PH(10+)	- CM(10+) CP(10+)	- ACS(10+) NCS(10+) OCS(10+)	- CV(10+) SP(10+) ST(10+)	- BS(5-10) RS(10+) NW(10+)
58	Leishokching (00222200)	0	199	36	P M(< 5) C(< 5)	- H(5-10) MCW(10+) PHC(< 5)	T HP SS-HP	- PO(< 5) PH(< 5)	- CM(5-10) CP(5-10)	OCS ACS(10+) NCS(10+)	SP CV(< 5) ST(10+)	BS RS(10+) NW(10+)

Census of India 2001 - Village Directory
Amenities and Land Use (As on 1999)

Approach to village	Nearest town & distance (in km)	Power supply	News paper / Magazine	Most important commodity manufactured	Land use (i.e. area under different types of land use in hectare)**							Name of village	Serial number
					Forest	Cultivable land: Wet rice cultivation (by source)	Cultivable land: Dry rice cultivation	Cultivable land: Total area under Jhum cultivation	Cultivable land: Period of Rotation	Cultivable land: Main crop s under Jhum cultivation	Area not available for cultivation		
14	15	16	17	18	19	20 (a)	20 (b)	21 (a)	21 (b)	22	23	24	25
PR	Kakching (14)	ED	-	Na, Na, Na	-	-	-	-	6 Yrs.	Rice &Maize	-	Zointlang	50
MR	Kakching (17)	ED	-	Na, Na, Na	-	-	-	-	6 Yrs.	Rice &Maize	-	New Wangparal	51
MR	Kakching (18)	ED	-	Na, Na, Na	-	-	-	-	6 Yrs.	Rice &Maize	-	Old Wangparal	52
PR	Kakching (13)	ED	N M	Na, Na, Na	-	-	-	-	6 Yrs.	Rice &Maize	-	Liwa Changning	53
PR	Kakching (13)	ED	N M	Na, Na, Na	-	-	-	-	6 Yrs.	Rice &Maize	-	Komlathabi	54
MR	Kakching (14)	ED	N M	Na, Na, Na	-	-	-	-	6 Yrs.	Rice &Maize	-	Pena Ching	55
MR	Kakching (12)	ED	-	Na, Na, Na	-	-	-	-	6 Yrs.	Rice &Maize	-	Purum Chumbang	56
MR	Kakching (16)	ED	-	Na, Na, Na	-	-	-	-	6 Yrs.	Rice &Maize	-	Leipung Tampak	57
PR MR	Kakching (8)	ED	N M	Na, Na, Na	-	-	-	-	6 Yrs.	Rice &Maize	-	Leishokching	58

Census of India 2001 - Village Directory
Amenities and Land Use (As on 1999)

Amenities available (if not available within the village, a dash (-) is shown in the column and next to it in brackets the distance in broad ranges viz.< 5 kms., 5-10 kms. and 10+ kms of the nearest place where the facility is available is given)

Serial number	Name of village & Location code	Total area of the village (in hectare)	Total population (2001 Census)	Number of households (2001 Census)	Educational	Medical	Drinking water	Post, telegraph and telephone	Commercial and co-operative banks	Agricultural, non-agricultural and other credit societies	Recreational & cultural facilities(Cinema/ Video hall, Sports club, Stadium/	Communications (Bus service, railway station, waterway)
1	2	3	4	5	6	7	8	9	10	11	12	13
59	Thamnapokpi (00222300)	0	794	151	- P(< 5) M(< 5) C(< 5)	- H(10+) MCW(10+) PHC(5-10)	HP S SS-S	PH PO(5-10)	- CM(5-10) CP(10+)	OCS ACS(10+) NCS(10+)	SP CV(5-10) ST(10+)	BS RS(10+) NW(10+)
60	Lamkang Khunou (00222400)	0	451	72	P M(10+) C(10+)	- H(10+) MCW(10+) PHC(10+)	HP S SS-S	PH PO(5-10)	- CM(10+) CP(10+)	- ACS(10+) NCS(10+) OCS(10+)	- CV(5-10) SP(5-10) ST(10+)	BS RS(10+) NW(10+)
61	Lamkang Khunkha (00222500)	0	283	50	P M(10+) C(10+)	- H(10+) MCW(10+) PHC(10+)	S SS-S	PH PO(10+)	- CM(10+) CP(10+)	- ACS(10+) NCS(10+) OCS(10+)	- CV(10+) SP(10+) ST(10+)	- BS(10+) RS(10+) NW(10+)
62	Kongpe (Kongpa) (00222600)	0	136	22	P M(10+) C(10+)	PHS H(10+) MCW(10+) PHC(10+)	S SS-S	- PO(10+) PH(10+)	- CM(10+) CP(10+)	- ACS(10+) NCS(10+) OCS(10+)	- CV(10+) SP(10+) ST(10+)	- BS(10+) RS(10+) NW(10+)
63	Tarao Laimanai (00222700)	0	169	31	P M(10+) C(10+)	- H(10+) MCW(10+) PHC(10+)	S SS-S	- PO(10+) PH(10+)	- CM(10+) CP(10+)	- ACS(10+) NCS(10+) OCS(10+)	- CV(10+) SP(5-10) ST(10+)	- BS(5-10) RS(10+) NW(10+)
64	Lamkang Khunthak (00222800)	0	260	52	P M(10+) C(10+)	- H(10+) MCW(10+) PHC(10+)	S SS-S	PH PO(10+)	- CM(10+) CP(10+)	- ACS(10+) NCS(10+) OCS(10+)	- CV(10+) SP(5-10) ST(10+)	- BS(5-10) RS(10+) NW(10+)
65	Mittong (00222900)	0	180	32	P M(10+) C(10+)	- H(10+) MCW(10+) PHC(10+)	HP S SS-S	PO PH(10+)	- CM(10+) CP(10+)	- ACS(10+) NCS(10+) OCS(10+)	- CV(10+) SP(10+) ST(10+)	- BS(10+) RS(10+) NW(10+)
66	Monsang Pantha (00223000)	0	486	77	P M(< 5) C(5-10)	- H(10+) MCW(10+) PHC(5-10)	T TW R SS-TW	PH PO(< 5)	- CM(5-10) CP(10+)	- ACS(10+) NCS(10+) OCS(10+)	- CV(5-10) SP(5-10) ST(10+)	BS RS(10+) NW(10+)

Census of India 2001 - Village Directory
Amenities and Land Use (As on 1999)

Approach to village	Nearest town & distance (in km)	Power supply	News paper / Magazine	Most important commodity manufactured	Land use (i.e. area under different types of land use in hectare)**							Name of village	Serial number
					Forest	Cultivable land: Wet rice cultivation (by source)	Cultivable land: Dry rice cultivation	Cultivable land: Total area under Jhum cultivation	Period of Rotation	Main crop s under Jhum cultivation	Area not available for cultivation		
14	15	16	17	18	19	20 (a)	20 (b)	21 (a)	21 (b)	22	23	24	25
MR	Kakching (15)	ED	N M	Na, Na, Na	-	-	-	-	6 Yrs.	Rice &Maize	-	Thamnapokpi	59
MR	Kakching (18)	ED	-	Na, Na, Na	-	-	-	-	6 Yrs.	Rice &Maize	-	Lamkang Khunou	60
MR	Kakching (25)	ED	-	Na, Na, Na	-	-	-	-	6 Yrs.	Rice &Maize	-	Lamkang Khunkha	61
MR	Kakching (27)	ED	-	Na, Na, Na	-	-	-	-	6 Yrs.	Rice &Maize	-	Kongpe (Kongpa)	62
MR	Kakching (38)	ED	-	Na, Na, Na	-	-	-	-	6 Yrs.	Rice &Maize	-	Tarao Laimanai	63
MR	Kakching (27)	ED	-	Na, Na, Na	-	-	-	-	6 Yrs.	Rice &Maize	-	Lamkang Khunthak	64
MR	Kakching (35)	ED	-	Na, Na, Na	-	-	-	-	6 Yrs.	Rice &Maize	-	Mittong	65
PR	Kakching (16)	ED	-	Na, Na, Na	-	-	-	-	6 Yrs.	Rice &Maize	-	Monsang Pantha	66

Census of India 2001 - Village Directory
Amenities and Land Use (As on 1999)

Amenities available (if not available within the village, a dash (-) is shown in the column and next to it in brackets the distance in broad ranges viz.< 5 kms., 5-10 kms. and 10+ kms of the nearest place where the facility is available is given)

Serial number	Name of village & Location code	Total area of the village (in hectare)	Total population (2001 Census)	Number of households (2001 Census)	Educational	Medical	Drinking water	Post, telegraph and telephone	Commercial and co-operative banks	Agricultural, non-agricultural and other credit societies	Recreational & cultural facilities(Cinema/ Video hall, Sports club, Stadium/	Communications (Bus service, railway station, waterway)
1	2	3	4	5	6	7	8	9	10	11	12	13
67	Mantri Pantha (00223100)	0	252	41	P M(5-10) C(5-10)	- H(5-10) MCW(10+) PHC(10+)	T S SS-S	PH PO(<5)	- CM(5-10) CP(5-10)	- ACS(10+) NCS(10+) OCS(10+)	- CV(5-10) SP(5-10) ST(10+)	BS RS(10+) NW(10+)
68	Zaphou (00223200)	0	1287	238	P(3) M(3) S C(< 5)	H D MCW(10+) PHC(10+)	T HP SS-HP	PO PH	CM CP(10+)	- ACS(10+) NCS(10+) OCS(10+)	CV SP ST(10+)	BS RS(10+) NW(10+)
69	L.Thankam (00223300)	0	194	30	P M(10+) C(10+)	- H(10+) MCW(10+) PHC(10+)	HP S SS-S	- PO(5-10) PH(10+)	- CM(10+) CP(10+)	- ACS(10+) NCS(10+) OCS(10+)	- CV(10+) SP(10+) ST(10+)	- BS(10+) RS(10+) NW(10+)
70	T.Minou (00223400)	0	118	25	- P(< 5) M(< 5) C(< 5)	- H(10+) MCW(10+) PHC(5-10)	HP S SS-S	PH PO(5-10)	- CM(5-10) CP(10+)	OCS ACS(10+) NCS(10+)	SP CV(5-10) ST(10+)	BS RS(10+) NW(10+)
71	Maha Centre Bazar(West) (00223500)	0	1808	340	P M C(< 5)	- H(< 5) MCW(10+) PHC(10+)	T S SS-S	- PO(< 5) PH(< 5)	- CM(< 5) CP(10+)	- ACS(10+) NCS(10+) OCS(10+)	- CV(< 5) SP(< 5) ST(10+)	BS RS(10+) NW(10+)
72	Maha Centre Bazar (East) (00223600)	0	783	139	P M S C(< 5)	- H(< 5) MCW(10+) PHC(10+)	T TK SS-T	- PO(< 5) PH(< 5)	- CM(< 5) CP(< 5)	- ACS(10+) NCS(10+) OCS(10+)	- CV(< 5) SP(< 5) ST(10+)	BS RS(10+) NW(10+)
73	Panchai (00223700)	0	762	139	- P(< 5) M(< 5) C(< 5)	- H(< 5) MCW(10+) PHC(10+)	R S SS-S	- PO(< 5) PH(< 5)	- CM(< 5) CP(10+)	- ACS(10+) NCS(10+) OCS(10+)	- CV(< 5) SP(< 5) ST(10+)	- BS(< 5) RS(10+) NW(10+)
74	Lambung (00223800)	0	916	153	P M C(5-10)	- H(< 5) MCW(10+) PHC(< 5)	T R SS-R	PH PO(< 5)	- CM(< 5) CP(10+)	- ACS(10+) NCS(10+) OCS(10+)	- CV(< 5) SP(< 5) ST(10+)	- BS(< 5) RS(10+) NW(10+)

Census of India 2001 - Village Directory
Amenities and Land Use (As on 1999)

Approach to village	Nearest town & distance (in km)	Power supply	News paper / Magazine	Most important commodity manufactured	Land use (i.e. area under different types of land use in hectare)**							Name of village	Serial number
					Forest	Cultivable land: Wet rice cultivation (by source)	Cultivable land: Dry rice cultivation	Cultivable land: Total area under Jhum cultivation	Period of Rotation	Main crop s under Jhum cultivation	Area not available for cultivation		
14	15	16	17	18	19	20 (a)	20 (b)	21 (a)	21 (b)	22	23	24	25
PR	Kakching (10)	ED	-	Na, Na, Na	-	-	-	-	6 Yrs.	Rice &Maize	-	Mantri Pantha	67
PR	Kakching (10)	ED	N M	Na, Na, Na	-	-	-	-	6 Yrs.	Rice &Maize	-	Zaphou	68
MR	Kakching (35)	ED	-	Na, Na, Na	-	-	-	-	6 Yrs.	Rice &Maize	-	L.Thankam	69
MR	Kakching (15)	ED	N M	Na, Na, Na	-	-	-	-	6 Yrs.	Rice &Maize	-	T.Minou	70
PR	Kakching (15)	ED	N M	Na, Na, Na	-	-	-	-	6 Yrs.	Rice &Maize	-	Maha Centre Bazar(West)	71
PR	Kakching (16)	ED	N M	Na, Na, Na	-	-	-	-	6 Yrs.	Rice &Maize	-	Maha Centre Bazar (East)	72
PR MR	Kakching (14)	ED	N M	Na, Na, Na	-	-	-	-	6 Yrs.	Rice &Maize	-	Panchai	73
PR	Kakching (14)	ED	N	Na, Na, Na	-	-	-	-	6 Yrs	Rice &Maize	-	Lambung	74

Census of India 2001 - Village Directory

Amenities and Land Use (As on 1999)

Amenities available (if not available within the village, a dash (-) is shown in the column and next to it in brackets the distance in broad ranges viz.< 5 kms., 5-10 kms. and 10+ kms of the nearest place where the facility is available is given)

Serial number	Name of village & Location code	Total area of the village (in hectare)	Total population (2001 Census)	Number of households (2001 Census)	Educational	Medical	Drinking water	Post, telegraph and telephone	Commercial and co-operative banks	Agricultural, non-agricultural and other credit societies	Recreational & cultural facilities(Cinema/ Video hall, Sports club, Stadium/	Communications (Bus service, railway station, waterway)
1	2	3	4	5	6	7	8	9	10	11	12	13
75	Lamphou Chru (00223900)	0	234	36	P M(10+) C(10+)	PHS H(10+) MCW(10+) PHC(5-10)	W R SS-W	- PO(10+) PH(10+)	- CM(10+) CP(10+)	- ACS(10+) NCS(10+) OCS(10+)	- CV(10+) SP(10+) ST(10+)	- BS(10+) RS(10+) NW(10+)
76	Anal Khullen (00224000)	0	261	47	P M(5-10) C(5-10)	- H(10+) MCW(10+) PHC(10+)	TK S SS-S	PH PO(10+)	- CM(10+) CP(10+)	- ACS(10+) NCS(10+) OCS(10+)	- CV(< 5) SP(< 5) ST(10+)	- BS(10+) RS(10+) NW(10+)
77	Oklu (00224100)	0	212	34	P M(10+) C(10+)	- H(10+) MCW(10+) PHC(10+)	R SS-R	- PO(10+) PH(10+)	- CM(10+) CP(10+)	- ACS(10+) NCS(10+) OCS(10+)	- CV(10+) SP(5-10) ST(10+)	- BS(10+) RS(10+) NW(10+)
78	Phiran Leihao (00224200)	0	76	16	P M(10+) C(10+)	- H(10+) MCW(10+) PHC(5-10)	TK R SS-R	- PO(10+) PH(10+)	- CM(10+) CP(10+)	- ACS(10+) NCS(10+) OCS(10+)	- CV(10+) SP(5-10) ST(10+)	- BS(10+) RS(10+) NW(10+)
79	Phairan Khullen (00224300)	0	205	39	P M(10+) C(10+)	- H(10+) MCW(10+) PHC(10+)	R S SS-S	- PO(10+) PH(10+)	- CM(10+) CP(10+)	- ACS(10+) NCS(10+) OCS(10+)	- CV(10+) SP(10+) ST(10+)	- BS(10+) RS(10+) NW(10+)
80	Khongjon (00224400)	0	306	60	P M(10+) C(10+)	PHS H(10+) MCW(10+) PHC(10+)	S SS-S	- PO(10+) PH(10+)	- CM(10+) CP(10+)	- ACS(10+) NCS(10+) OCS(10+)	- CV(10+) SP(5-10) ST(10+)	- BS(10+) RS(10+) NW(10+)
81	Larong Khullen (00224500)	0	432	74	P M C(10+)	- H(10+) MCW(10+) PHC(10+)	S SS-S	PO PH(10+)	- CM(10+) CP(10+)	- ACS(10+) NCS(10+) OCS(10+)	- CV(10+) SP(10+) ST(10+)	- BS(10+) RS(10+) NW(10+)
82	Darku (Vomku) (00224600)	0	229	49	- P(< 5) M(5-10) C(10+)	- H(10+) MCW(10+) PHC(10+)	TK S SS-S	- PO(5-10) PH(10+)	- CM(10+) CP(10+)	- ACS(10+) NCS(10+) OCS(10+)	- CV(10+) SP(10+) ST(10+)	- BS(5-10) RS(10+) NW(10+)

Census of India 2001 - Village Directory
Amenities and Land Use (As on 1999)

Approach to village	Nearest town & distance (in km)	Power supply	News paper / Magazine	Most important commodity manufactured	Land use (i.e. area under different types of land use in hectare)** Forest	Cultivable land: Wet rice cultivation (by source)	Cultivable land: Dry rice cultivation	Cultivable land: Total area under Jhum cultivation	Period of Rotation	Main crop s under Jhum cultivation	Area not available for cultivation	Name of village	Serial number
14	15	16	17	18	19	20 (a)	20 (b)	21 (a)	21 (b)	22	23	24	25
MR	Kakching (17)	ED	-	Na, Na, Na	-	-	-	-	6 Yrs.	Rice &Maize	-	Lamphou Chru	75
MR	Kakching (16)	ED	-	Na, Na, Na	-	-	-	-	6 Yrs.	Rice &Maize	-	Anal Khullen	76
MR	Kakching (18)	ED	-	Na, Na, Na	-	-	-	-	6 Yrs.	Rice &Maize	-	Oklu	77
MR	Kakching (16)	ED	-	Na, Na, Na	-	-	-	-	6 Yrs.	Rice &Maize	-	Phiran Leihao	78
MR	Kakching (18)	ED	-	Na, Na, Na	-	-	-	-	6 Yrs.	Rice &Maize	-	Phairan Khullen	79
MR	Kakching (14)	ED	-	Na, Na, Na	-	-	-	-	6 Yrs.	Rice &Maize	-	Khongjon	80
MR	Kakching (16)	ED	-	Na, Na, Na	-	-	-	-	6 Yrs.	Rice &Maize	-	Larong Khullen	81
MR	Kakching (20)	ED	-	Na, Na, Na	-	-	-	-	6 Yrs.	Rice &Maize	-	Darku (Vomku)	82

Census of India 2001 - Village Directory
Amenities and Land Use (As on 1999)

Amenities available (if not available within the village, a dash (-) is shown in the column and next to it in brackets the distance in broad ranges viz.< 5 kms., 5-10 kms. and 10+ kms of the nearest place where the facility is available is given)

Serial number	Name of village & Location code	Total area of the village (in hectare)	Total population (2001 Census)	Number of households (2001 Census)	Educational	Medical	Drinking water	Post, telegraph and telephone	Commercial and co-operative banks	Agricultural, non-agricultural and other credit societies	Recreational & cultural facilities(Cinema/ Video hall, Sports club, Stadium/	Communications (Bus service, railway station, waterway)
1	2	3	4	5	6	7	8	9	10	11	12	13
83	Challong (00224700)	0	199	35	P M(10+) C(10+)	- H(10+) MCW(10+) PHC(10+)	R S SS-S	- PO(5-10) PH(10+)	- CM(10+) CP(10+)	- ACS(10+) NCS(10+) OCS(10+)	- CV(10+) SP(5-10) ST(10+)	BS RS(10+) NW(10+)
84	Duthang (00224800)	0	216	38	P M(10+) C(10+)	- H(10+) MCW(10+) PHC(10+)	R S SS-S	PO PH(10+)	- CM(10+) CP(10+)	- ACS(10+) NCS(10+) OCS(10+)	- CV(10+) SP(5-10) ST(10+)	- BS(10+) RS(10+) NW(10+)
85	Paraolen (00224900)	0	410	85	- P(< 5) M(5-10) C(5-10)	- H(10+) MCW(10+) PHC(10+)	T R SS-R	- PO(10+) PH(10+)	- CM(10+) CP(10+)	- ACS(10+) NCS(10+) OCS(10+)	- CV(5-10) SP(5-10) ST(10+)	BS RS(10+) NW(10+)
86	Libung (00225000)	0	115	22	P M(10+) C(10+)	- H(10+) MCW(10+) PHC(10+)	R SS-R	- PO(5-10) PH(10+)	- CM(10+) CP(10+)	- ACS(10+) NCS(10+) OCS(10+)	- CV(10+) SP(5-10) ST(10+)	- BS(10+) RS(10+) NW(10+)
87	Thingbongphai (00225100)	0				-------- Uninhabitated ----------						
	Block Total	0.0	26276	4904	P(74) M(18) S(6) PUC C(2)	H(2) D(3) PHS(6)	T(10) W(3) TK(18) HP(15) TW R(19) C S(55)	PO(6) PH(17)	CM	OCS(9)	CV SP(18)	BS(26)

Census of India 2001 - Village Directory
Amenities and Land Use (As on 1999)

Approach to village	Nearest town & distance (in km)	Power supply	News paper / Magazine	Most important commodity manufactured	Land use (i.e. area under different types of land use in hectare)** Forest	Cultivable land: Wet rice cultivation (by source)	Cultivable land: Dry rice cultivation	Cultivable land: Total area under Jhum cultivation	Cultivable land: Period of Rotation	Cultivable land: Main crop s under Jhum cultivation	Cultivable land: Area not available for cultivation	Name of village	Serial number
14	15	16	17	18	19	20 (a)	20 (b)	21 (a)	21 (b)	22	23	24	25
MR	Kakching (18)	ED	-	Na, Na, Na	-	-	-	-	6 Yrs.	Rice &Maize	-	Challong	83
MR	Kakching (18)	ED	-	Na, Na, Na	-	-	-	-	6 Yrs.	Rice &Maize	-	Duthang	84
PR MR	Kakching (19)	ED	-	Na, Na, Na	-	-	-	-	6 Yrs.	Rice &Maize	-	Paraolen	85
MR	Moreh (15)	ED	-	Na, Na, Na	-	-	-	-	6 Yrs.	Rice &Maize	-	Libung	86
-------- Uninhabitated ----------					-	-	-	-	-	-	-	Thingbongphai	87
PR(16) MR(74) FP(29)		ED(86)	N(25) M(19)		0.0	-	0.0	0.0	0.0				

MANIPUR

CHAKPIKARONG SUB–DIVISION

CHANDEL DISTRICT

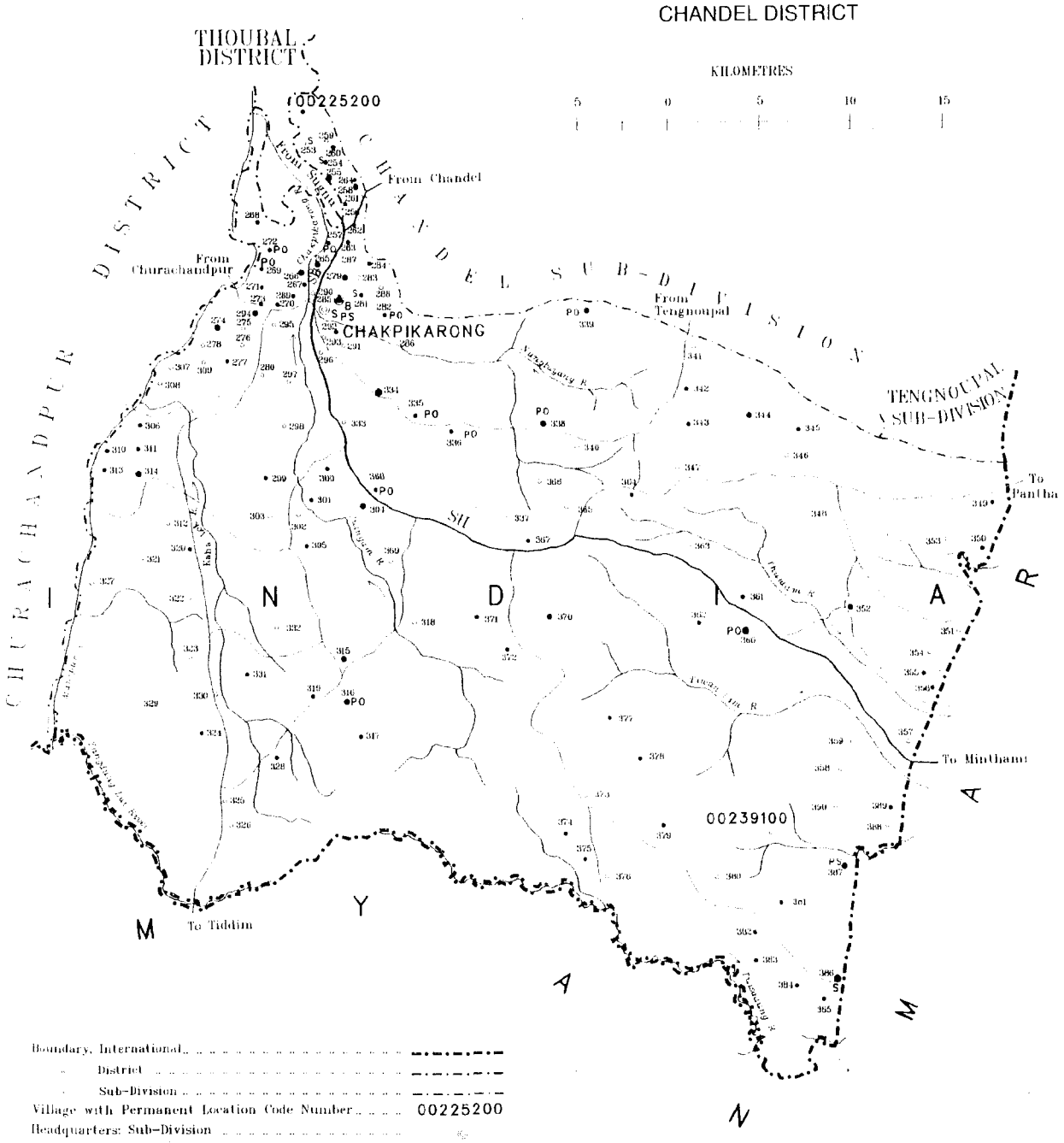

Boundary, International	
" District	
" Sub-Division	
Village with Permanent Location Code Number	00225200
Headquarters: Sub-Division	
Population Size class of Villages: Below 200, 200–499, 500–999, 1000 & Above	
State Highway	SH
Important Metalled Roads	
River	
Post Office	PO
High School/Higher Secondary School	S
Police Station excluding Rly. Police Station	PS
Primary Health Centre	
Bank: Commercial/Co-Operative	B

Note: Sub-Divisional boundary & T.D. Block boundary are co-terminus.

Total Area of Sub-Division (in Sq.km)	1413
Total Population of Sub-Division	43202
Total Number of Towns in Sub-Division	Nil
Total Number of Villages in Sub-Division	140
Distance from District Headquarters	40

Map of Chakpikarong T.D.Block

Alphabetical list of Villages (C.D. block wise)

Name of the District:Chandel

Serial number	Name of village	2001 Census location code number	1991 Census location code number
1	2	3	4
Name of CD Block: Chakpikarong T.D.Block			
Name of Sub-Dist: 0004			
1	Aibol Jamkhomang	00237600	040030003000300073
2	Aibol Joupi	00237300	040030003000300071
3	Aigejang	00233100	040030003000300049
4	Aisi	00233000	040030003000300051
5	Akaphe	00229300	
6	Anal Khunou	00228200	040030003000300016
7	Beaula	00229100	
8	Bolchang Tampak	00225900	040030003000300006
9	Bollok	00233200	040030003000300033
10	Bongmol Tampak	00238800	040030003000300082
11	Ch.K.Hringkhu	00229800	
12	Chahkap	00231300	
13	Chakpikarong	00228500	040030003000300060
14	Chakpimolbem	00227000	040030003000300018
15	Chaljang	00236300	040030003000300091
16	Changpol	00235200	040030003000300099
17	Charoiching	00228100	040030003000300015
18	Cheljang Joupi	00237400	040030003000300093
19	Dengkhu	00226700	
20	Gamphajol	00235100	040030003000300100
21	Gangpijang	00226100	
22	Gelngai	00230500	040030003000300029
23	Gohok	00233500	040030003000300063
24	Gunjil	00231000	040030003000300039
25	Haika	00232800	040030003000300055
26	Haikha (L)	00231500	040030003000300054
27	Hengshi	00237100	040030003000300070
28	Hnarelal	00229000	
29	Hollenjang	00237200	
30	Hringkhu A.	00229700	
31	Hringphe	00228900	
32	Jangdung	00232500	040030003000300052
33	Joupi	00236700	040030003000300068
34	K.Bethel	00232200	040030003000300050
35	K.Kangbung	00230300	
36	K.Molnom	00227300	040030003000300024
37	K.Phailen	00227400	040030003000300025
38	K.Savumpa	00234500	040030003000300096
39	K.Selhai	00239100	
40	Kanakangbung	00230400	040030003000300028
41	Kanan	00230200	
42	Kanaralveng	00233300	
43	Khangbarol	00236400	040030003000300090
44	Khengjang	00238900	040030003000300083
45	Khengjoy	00236000	040030003000300087
46	Kholmunlen	00232400	
47	Khongnang Pheisabi	00226200	040030003000300009
48	Khongtal	00232600	040030003000300053
49	Khubung Khullen	00233800	040030003000300066

Alphabetical list of Villages (C.D. block wise)

Name of the District:Chandel

Serial number	Name of village	2001 Census location code number	1991 Census location code number
1	2	3	4
54	Khusi Tampak	00228600	
55	Kotal Khunthak	00234100	
56	Kovang	00238300	040030003000300077
57	L.Bongjoi	00235800	040030003000300085
58	L.Chengvol	00228000	
59	L.Molhoi	00230100	
60	L.Thingkangphai	00227200	040030003000300021
61	Laijang	00238400	040030003000300079
62	Langching	00225200	040030003000300001
63	LH.Jangnomphai	00238500	
64	Lhalpi	00230800	040030003000300041
65	Limkhurim	00228700	
66	Longja	00230600	040030003000300043
67	Lonkhu	00234000	
68	Molcham	00238700	040030003000300081
69	Molkon	00235900	040030003000300086
70	Mollen	00232700	040030003000300058
71	Molngat	00237500	040030003000300072
72	Molphei	00232000	
73	Molpibung	00234600	040030003000300097
74	Moltuh	00234200	040030003000300094
75	Mombi	00236800	040030003000300062
76	Mongjang	00230900	040030003000300042
77	N.Gamnom	00238200	
78	Nabin	00235300	
79	New Somtal	00238600	040030003000300080
80	New Wayang (Changjal)	00237900	
81	Nungpan	00226600	040030003000300013
82	Old Changpol	00235400	
83	P.Chehjang	00234400	
84	P.Thumpajol	00229900	
85	Paldai	00231400	040030003000300045
86	Peace Island	00228300	
87	Phaijang	00227800	040030003000300027
88	Phiranmachet	00233900	040030003000300067
89	Phoikon	00232100	040030003000300057
90	Phoilen	00237800	040030003000300075
91	Rungchang	00229200	040030003000300059
92	S.Lamphei	00234700	040030003000300092
93	S.Lhangnom	00236900	040030003000300034
94	S.Molnom	00231700	040030003000300048
95	S.Sijang	00232900	
96	S.Thingkangphai	00227600	040030003000300022
97	Sahumphei	00225600	040030003000300008
98	Saibol Joupi	00236500	
99	Sajik Tampak	00231600	040030003000300046
100	Sarangtampak	00229500	040030003000300036
101	Sehao	00236200	040030003000300089
102	Sehlon	00237700	040030003000300074
103	Sejang Theose	00239000	
104	Selkui	00227100	040030003000300017

Alphabetical list of Villages (C.D. block wise)

Name of the District:Chandel

Serial number	Name of village	2001 Census location code number	1991 Census location code number
1	2	3	4
107	Singtom	00225700	040030003000300011
108	Sokom	00225800	040020002000200033
109	Songjang	00234300	040030003000300095
110	Songkong	00230700	040030003000300040
111	Sothum	00228800	
112	Sugnu Lamhang	00225500	040030003000300003
113	Sugnu Tribal	00225400	040030003000300004
114	Sugnu Zouveng	00225300	040030003000300002
115	T.Bethel	00230000	040030003000300031
116	T.Bollon	00236600	
117	T.Monglen	00235500	
118	T.Nampao	00235600	040030003000300101
119	T.Phaicham	00231100	040030003000300044
120	T.Sijang	00231200	
121	Tampi	00227900	040030003000300014
122	Teijang	00227700	040030003000300026
123	Thingphai	00234900	
124	Thorcham	00233600	040030003000300064
125	Thungcheng	00226400	040030003000300007
126	Toitung	00238100	040030003000300078
127	Tolbung	00237000	040030003000300069
128	Toupokpi	00226500	040030003000300012
129	Ts.Laijang	00235000	
130	Tuidam	00234800	040030003000300098
131	Tuikong	00233700	040030003000300065
132	Tuinou	00229600	040030003000300035
133	U.Thingkangphai	00227500	040030003000300023
134	Uchatampak	00226000	040030003000300005
135	Utangpokpi	00226300	040030003000300010
136	V.Haipijang	00226800	040030003000300020
137	Wayang	00238000	040030003000300076
138	Y. Kutha	00228400	
139	Y.Phaisi	00232300	
140	Y.Thingkangphai	00226900	040030003000300019

Census of India 2001 - Village Directory

Amenities and Land Use (As on 1999)

Amenities available (if not available within the village, a dash (-) is shown in the column and next to it in brackets the distance in broad ranges viz.< 5 kms., 5-10 kms. and 10+ kms of the nearest place where the facility is available is given)

Serial number	Name of village & Location code	Total area of the village (in hectare)	Total population (2001 Census)	Number of households (2001 Census)	Educational	Medical	Drinking water	Post, telegraph and telephone	Commercial and co-operative banks	Agricultural, non-agricultural and other credit societies	Recreational & cultural facilities(Cinema/ Video hall, Sports club, Stadium/	Communications (Bus service, railway station, waterway)
1	2	3	4	5	6	7	8	9	10	11	12	13
CD Block: Chakpikarong T.D.Block (0004)												
1	Langching (00225200)	0	456	75	P M C(< 5)	- H(5-10) MCW(5-10) PHC(10+)	HP TK SS-TK	- PO(5-10) PH(10+)	- CM(10+) CP(10+)	- ACS(5-10) NCS(5-10) OCS(10+)	SP CV(5-10) ST(10+)	BS RS(10+) NW(10+)
2	Sugnu Zouveng (00225300)	0	188	39	P M S C(10+)	- H(5-10) MCW(5-10) PHC(< 5)	T HP W TK SS-TK	- PO(< 5) PH(10+)	- CM(10+) CP(10+)	- ACS(5-10) NCS(5-10) OCS(10+)	SP CV(5-10) ST(10+)	BS RS(10+) NW(10+)
3	Sugnu Tribal (00225400)	0	400	70	P M S C(< 5)	- H(5-10) MCW(10+) PHC(5-10)	R S SS-R	- PO(< 5) PH(10+)	- CM(10+) CP(10+)	- ACS(10+) NCS(10+) OCS(10+)	SP CV(< 5) ST(10+)	- BS(< 5) RS(10+) NW(10+)
4	Sugnu Lamhang (00225500)	0	957	171	P M C(10+)	- H(10+) MCW(10+) PHC(10+)	HP TW SS-TW	- PO(10+) PH(10+)	- CM(10+) CP(10+)	- ACS(10+) NCS(10+) OCS(10+)	SP CV(10+) ST(10+)	BS RS(10+) NW(10+)
5	Sahumphei (00225600)	0	403	76	P M(< 5) C(10+)	- H(10+) MCW(10+) PHC(10+)	T W W SS-TW	- PO(5-10) PH(10+)	- CM(10+) CP(10+)	- ACS(10+) NCS(10+) OCS(10+)	SP CV(5-10) ST(10+)	- BS(< 5) RS(10+) NW(10+)
6	Singtom (00225700)	0	340	63	P M C(10+)	- H(10+) MCW(5-10) PHC(10+)	HP W SS-TK	PO PH(10+)	- CM(10+) CP(10+)	- ACS(10+) NCS(10+) OCS(10+)	SP CV(< 5) ST(10+)	BS RS(10+) NW(10+)
7	Sokom (00225800)	0	636	104	- P(< 5) M(5-10) C(10+)	- H(10+) MCW(10+) PHC(< 5)	HP T W SS-HP	- PO(< 5) PH(10+)	- CM(10+) CP(10+)	- ACS(10+) NCS(10+) OCS(10+)	- CV(5-10) SP(5-10) ST(10+)	BS RS(10+) NW(10+)

Census of India 2001 - Village Directory
Amenities and Land Use (As on 1999)

Approach to village	Nearest town & distance (in km)	Power supply	News paper / Magazine	Most important commodity manufactured	Land use (i.e. area under different types of land use in hectare)**							Name of village	Serial number
					Forest	Cultivable land: Wet rice cultivation (by source)	Cultivable land: Dry rice cultivation	Cultivable land: Total area under Jhum cultivation	Cultivable land: Period of Rotation	Cultivable land: Main crop s under Jhum cultivation	Area not available for cultivation		
14	15	16	17	18	19	20 (a)	20 (b)	21 (a)	21 (b)	22	23	24	25
MR FP	Sugnu (12)	-	N	Na, Na, Na	-	-	-	-	6 Years	Rice & Maize	-	Langching	1
PR	Sugnu (15)	ED	N M	Na, Na, Na	-	-	-	-	6 Years	Rice & Maize	-	Sugnu Zouveng	2
PR	Sugnu (8)	ED	N	Na, Na, Na	-	-	-	-	6 Years	Rice & Maize	-	Sugnu Tribal	3
PR	Sugnu (7)	ED	N M	Na, Na, Na	-	-	-	-	6 Years	Rice & Maize	-	Sugnu Lamhang	4
MR FP	Sugnu (3)	ED	N M	Na, Na, Na	-	-	-	-	6 Years	Rice & Maize	-	Sahumphei	5
PR	Sugnu (6)	ED	N M	Na, Na, Na	-	-	-	-	6 Years	Rice & Maize	-	Singtom	6
MR FP	Sugnu (2)	ED	N M	Na, Na, Na	-	-	-	-	6 Years	Rice & Maize	-	Sokom	7

Census of India 2001 - Village Directory
Amenities and Land Use (As on 1999)

Amenities available (if not available within the village, a dash (-) is shown in the column and next to it in brackets the distance in broad ranges viz.< 5 kms., 5-10 kms. and 10+ kms of the nearest place where the facility is available is given)

Serial number	Name of village & Location code	Total area of the village (in hectare)	Total population (2001 Census)	Number of households (2001 Census)	Educational	Medical	Drinking water	Post, telegraph and telephone	Commercial and co-operative banks	Agricultural, non-agricultural and other credit societies	Recreational & cultural facilities(Cinema/ Video hall, Sports club, Stadium/	Communications (Bus service, railway station, waterway)
1	2	3	4	5	6	7	8	9	10	11	12	13
8	Bolchang Tampak (00225900)	0	165	25	- P(< 5) M(5-10) C(10+)	- H(10+) MCW(10+) PHC(5-10)	HP R SS-HP	- PO(< 5) PH(10+)	- CM(10+) CP(10+)	- ACS(10+) NCS(10+) OCS(10+)	- CV(< 5) SP(< 5) ST(10+)	BS RS(10+) NW(10+)
9	Uchatampak (00226000)	0	227	43	P M(< 5) C(10+)	- H(10+) MCW(10+) PHC(10+)	W TK SS-W	- PO(< 5) PH(10+)	- CM(10+) CP(10+)	- ACS(10+) NCS(10+) OCS(10+)	SP CV(< 5) ST(10+)	BS RS(10+) NW(10+)
10	Gangpijang (00226100)	0	133	22	P M(< 5) C(10+)	- H(10+) MCW(10+) PHC(10+)	R S SS-S	- PO(< 5) PH(10+)	- CM(10+) CP(10+)	- ACS(10+) NCS(10+) OCS(10+)	SP CV(10+) ST(10+)	- BS(10+) RS(10+) NW(10+)
11	Khongnang Pheisabi (00226200)	0	435	66	P M(< 5) C(10+)	- H(10+) MCW(10+) PHC(< 5)	W TK SS-W	- PO(< 5) PH(10+)	- CM(10+) CP(10+)	- ACS(10+) NCS(10+) OCS(10+)	SP CV(< 5) ST(10+)	BS RS(10+) NW(10+)
12	Utangpokpi (00226300)	0	254	42	- P(< 5) M(< 5) C(10+)	- H(10+) MCW(10+) PHC(< 5)	W TK SS-W	- PO(< 5) PH(10+)	- CM(10+) CP(10+)	- ACS(10+) NCS(10+) OCS(10+)	SP CV(< 5) ST(10+)	BS RS(10+) NW(10+)
13	Thungcheng (00226400)	0	415	69	- P(5-10) M(< 5) C(10+)	- H(5-10) MCW(5-10) PHC(< 5)	W TK SS-W	- PO(< 5) PH(10+)	- CM(10+) CP(10+)	- ACS(10+) NCS(10+) OCS(10+)	SP CV(< 5) ST(10+)	- BS(< 5) RS(10+) NW(10+)
14	Toupokpi (00226500)	0	928	164	P M C(10+)	- H(10+) MCW(10+) PHC(5-10)	W S SS-S	PO PH(10+)	- CM(5-10) CP(10+)	- ACS(10+) NCS(10+) OCS(10+)	SP CV(5-10) ST(10+)	BS RS(10+) NW(10+)
15	Nungpan (00226600)	0	535	75	P M(< 5) C(10+)	- H(10+) MCW(10+) PHC(< 5)	T R S SS-S	- PO(5-10) PH(10+)	- CM(< 5) CP(10+)	- ACS(10+) NCS(10+) OCS(10+)	SP CV(5-10) ST(10+)	BS RS(10+) NW(10+)
16	Dengkhu (00226700)	0	270	48	- P(< 5) M(< 5) C(10+)	- H(10+) MCW(10+) PHC(< 5)	TK R SS-R	- PO(< 5) PH(10+)	- CM(< 5) CP(10+)	- ACS(10+) NCS(10+) OCS(10+)	SP CV(5-10) ST(10+)	- BS(< 5) RS(10+) NW(10+)

Census of India 2001 - Village Directory
Amenities and Land Use (As on 1999)

Approach to village	Nearest town & distance (in km)	Power supply	News paper / Magazine	Most important commodity manufactured	Land use (i.e. area under different types of land use in hectare)**						Area not available for cultivation	Name of village	Serial number
					Cultivable land								
					Forest	Wet rice cultivation (by source)	Dry rice cultivation	Total area under Jhum cultivation	Period of Rotation	Main crop s under Jhum cultivation			
14	15	16	17	18	19	20 (a)	20 (b)	21 (a)	21 (b)	22	23	24	25
PR	Sugnu (1)	ED	N M	Na, Na, Na	-	-	-	-	6 Years	Rice & Maize	-	Bolchang Tampak	8
PR	Sugnu (2)	ED	N M	Na, Na, Na	-	-	-	-	6 Years	Rice & Maize	-	Uchatampak	9
MR FP	Sugnu (24)	-	-	Na, Na, Na	-	-	-	-	6 Years	Rice & Maize	-	Gangpijang	10
MR FP	Sugnu (1)	ED	N M	Na, Na, Na	-	-	-	-	6 Years	Rice & Maize	-	Khongnang Pheisabi	11
PR FP	Sugnu (1)	ED	N M	Na, Na, Na	-	-	-	-	6 Years	Rice & Maize	-	Utangpokpi	12
MR FP	Sugnu (3)	ED	N M	Na, Na, Na	-	-	-	-	6 Years	Rice & Maize	-	Thungcheng	13
PR	Sugnu (6)	ED	N M	Na, Na, Na	-	-	-	-	6 Years	Rice & Maize	-	Toupokpi	14
PR	Sugnu (10)	ED	N M	Na, Na, Na	-	-	-	-	6 Years	Rice & Maize	-	Nungpan	15
MR FP	Sugnu (9)	ED	N M	Na, Na, Na	-	-	-	-	6 Years	Rice & Maize	-	Dengkhu	16

Census of India 2001 - Village Directory
Amenities and Land Use (As on 1999)

Amenities available (if not available within the village, a dash (-) is shown in the column and next to it in brackets the distance in broad ranges viz.< 5 kms., 5-10 kms. and 10+ kms of the nearest place where the facility is available is given)

Serial number	Name of village & Location code	Total area of the village (in hectare)	Total population (2001 Census)	Number of households (2001 Census)	Educational	Medical	Drinking water	Post, telegraph and telephone	Commercial and co-operative banks	Agricultural, non-agricultural and other credit societies	Recreational & cultural facilities(Cinema/ Video hall, Sports club, Stadium/	Communications (Bus service, railway station, waterway)
1	2	3	4	5	6	7	8	9	10	11	12	13
17	V.Haipijang (00226800)	0	233	31	- P(5-10) M(5-10) C(10+)	- H(10+) MCW(10+) PHC(10+)	W R SS-W	- PO(10+) PH(10+)	- CM(10+) CP(10+)	- ACS(10+) NCS(10+) OCS(10+)	SP CV(10+) ST(10+)	- BS(< 5) RS(10+) NW(10+)
18	Y.Thingkangphai (00226900)	0	216	31	P M C(10+)	- H(5-10) MCW(5-10) PHC(5-10)	R S SS-S	PO PH(10+)	- CM(10+) CP(10+)	- ACS(10+) NCS(10+) OCS(10+)	SP CV(10+) ST(10+)	- BS(5-10) RS(10+) NW(10+)
19	Chakpimolbem (00227000)	0	222	27	P M(10+) C(10+)	- H(10+) MCW(10+) PHC(10+)	R S SS-S	- PO(< 5) PH(10+)	- CM(10+) CP(10+)	- ACS(10+) NCS(10+) OCS(10+)	SP CV(10+) ST(10+)	- BS(< 5) RS(10+) NW(10+)
20	Selkui (00227100)	0	202	33	- P(5-10) M(5-10) C(10+)	- H(10+) MCW(10+) PHC(10+)	R S SS-S	- PO(10+) PH(10+)	- CM(10+) CP(10+)	- ACS(10+) NCS(10+) OCS(10+)	SP CV(10+) ST(10+)	- BS(10+) RS(10+) NW(10+)
21	L.Thingkangphai (00227200)	0	210	18	- P(< 5) M(5-10) C(10+)	- H(10+) MCW(10+) PHC(10+)	R S SS-S	PO PH(10+)	- CM(10+) CP(10+)	- ACS(10+) NCS(10+) OCS(10+)	SP CV(5-10) ST(10+)	- BS(< 5) RS(10+) NW(10+)
22	K.Molnom (00227300)	0	295	30	P(2) M(< 5) C(10+)	- H(10+) MCW(10+) PHC(10+)	W R S SS-S	- PO(< 5) PH(10+)	- CM(10+) CP(10+)	- ACS(10+) NCS(10+) OCS(10+)	SP CV(10+) ST(10+)	- BS(< 5) RS(10+) NW(10+)
23	K.Phailen (00227400)	0	613	66	P M(< 5) C(10+)	- H(10+) MCW(10+) PHC(10+)	W R S SS-S	- PO(5-10) PH(10+)	- CM(5-10) CP(10+)	- ACS(10+) NCS(10+) OCS(10+)	SP CV(10+) ST(10+)	- BS(5-10) RS(10+) NW(10+)
24	U.Thingkangphai (00227500)	0	182	34	P M(< 5) C(10+)	- H(10+) MCW(10+) PHC(10+)	R S SS-S	- PO(< 5) PH(10+)	- CM(10+) CP(10+)	- ACS(10+) NCS(10+) OCS(10+)	SP CV(10+) ST(10+)	- BS(10+) RS(10+) NW(10+)

Census of India 2001 - Village Directory
Amenities and Land Use (As on 1999)

Approach to village	Nearest town & distance (in km)	Power supply	News paper / Magazine	Most important commodity manufactured	Land use (i.e. area under different types of land use in hectare)**							Name of village	Serial number
					Forest	Cultivable land: Wet rice cultivation (by source)	Cultivable land: Dry rice cultivation	Cultivable land: Total area under Jhum cultivation	Period of Rotation	Main crop s under Jhum cultivation	Area not available for cultivation		
14	15	16	17	18	19	20 (a)	20 (b)	21 (a)	21 (b)	22	23	24	25
MR FP	Sugnu (12)	ED	N M	Na, Na, Na	-	-	-	-	6 Years	Rice & Maize	-	V.Haipijang	17
MR FP	Sugnu (15)	ED	-	Na, Na, Na	-	-	-	-	6 Years	Rice & Maize	-	Y.Thingkangphai	18
MR FP	Sugnu (11)	-	-	Na, Na, Na	-	-	-	-	6 Years	Rice & Maize	-	Chakpimolbem	19
MR FP	Sugnu (11)	-	-	Na, Na, Na	-	-	-	-	6 Years	Rice & Maize	-	Selkui	20
MR FP	Sugnu (8)	-	-	Na, Na, Na	-	-	-	-	6 Years	Rice & Maize	-	L.Thingkangphai	21
MR FP	Sugnu (25)	-	-	Na, Na, Na	-	-	-	-	6 Years	Rice & Maize	-	K.Molnom	22
MR FP	Sugnu (20)	-	-	Na, Na, Na	-	-	-	-	6 Years	Rice & Maize	-	K.Phailen	23
MR FP	Sugnu (12)	-	-	Na, Na, Na	-	-	-	-	6 Years	Rice & Maize	-	U.Thingkangphai	24

Census of India 2001 - Village Directory

Amenities and Land Use (As on 1999)

Amenities available (if not available within the village, a dash (-) is shown in the column and next to it in brackets the distance in broad ranges viz.< 5 kms., 5-10 kms. and 10+ kms of the nearest place where the facility is available is given)

Serial number	Name of village & Location code	Total area of the village (in hectare)	Total population (2001 Census)	Number of households (2001 Census)	Educational	Medical	Drinking water	Post, telegraph and telephone	Commercial and co-operative banks	Agricultural, non-agricultural and other credit societies	Recreational & cultural facilities(Cinema/ Video hall, Sports club, Stadium/	Communications (Bus service, railway station, waterway)
1	2	3	4	5	6	7	8	9	10	11	12	13
25	S.Thingkangphai (00227600)	0	133	30	P M(< 5) C(10+)	- H(10+) MCW(10+) PHC(5-10)	R S SS-S	- PO(5-10) PH(10+)	- CM(10+) CP(10+)	- ACS(10+) NCS(10+) OCS(10+)	SP CV(5-10) ST(10+)	- BS(5-10) RS(10+) NW(10+)
26	Teijang (00227700)	0	361	64	P M(< 5) C(10+)	- H(10+) MCW(10+) PHC(< 5)	R S SS-S	- PO(< 5) PH(10+)	- CM(< 5) CP(10+)	- ACS(10+) NCS(10+) OCS(10+)	SP CV(10+) ST(10+)	- BS(< 5) RS(10+) NW(10+)
27	Phaijang (00227800)	0	161	26	- P(< 5) M(5-10) C(10+)	- H(10+) MCW(10+) PHC(10+)	R S SS-S	- PO(10+) PH(10+)	- CM(10+) CP(10+)	- ACS(10+) NCS(10+) OCS(10+)	SP CV(10+) ST(10+)	- BS(10+) RS(10+) NW(10+)
28	Tampi (00227900)	0	761	132	P M(< 5) C(10+)	- H(10+) MCW(10+) PHC(5-10)	TK R SS-R	- PO(< 5) PH(10+)	- CM(< 5) CP(10+)	- ACS(10+) NCS(10+) OCS(10+)	SP CV(10+) ST(10+)	BS RS(10+) NW(10+)
29	L.Chengvol (00228000)	0	170	30	- P(< 5) M(< 5) C(10+)	- H(< 5) MCW(10+) PHC(5-10)	R S SS-S	- PO(10+) PH(10+)	- CM(< 5) CP(10+)	- ACS(10+) NCS(10+) OCS(10+)	- CV(< 5) SP(< 5) ST(10+)	- BS(< 5) RS(10+) NW(10+)
30	Charoiching (00228100)	0	475	86	P(2) M S C(10+)	- H(< 5) MCW(10+) PHC(< 5)	W TK R SS-W	- PO(< 5) PH(10+)	- CM(< 5) CP(10+)	- ACS(10+) NCS(10+) OCS(10+)	SP CV(10+) ST(10+)	- BS(< 5) RS(10+) NW(10+)
31	Anal Khunou (00228200)	0	416	75	P M(< 5) C(10+)	- H(< 5) MCW(10+) PHC(< 5)	T R SS-R	- PO PH(10+)	- CM(< 5) CP(10+)	- ACS(10+) NCS(10+) OCS(10+)	SP CV(10+) ST(10+)	BS RS(10+) NW(10+)
32	Peace Island (00228300)	0	129	27	- P(< 5) M(< 5) C(10+)	- H(< 5) MCW(10+) PHC(< 5)	R S SS-S	- PO(< 5) PH(10+)	- CM(< 5) CP(10+)	- ACS(10+) NCS(10+) OCS(10+)	SP CV(10+) ST(10+)	- BS(< 5) RS(10+) NW(10+)

Census of India 2001 - Village Directory
Amenities and Land Use (As on 1999)

Approach to village	Nearest town & distance (in km)	Power supply	News paper / Magazine	Most important commodity manufactured	Land use (i.e. area under different types of land use in hectare)**							Name of village	Serial number
						Cultivable land							
					Forest	Wet rice cultivation (by source)	Dry rice cultivation	Total area under Jhum cultivation	Period of Rotation	Main crop s under Jhum cultivation	Area not available for cultivation		
14	15	16	17	18	19	20 (a)	20 (b)	21 (a)	21 (b)	22	23	24	25
MR FP	Sugnu (8)	-	-	Na, Na, Na	-	-	-	-	6 Years	Rice & Maize	-	S.Thingkangphai	25
MR FP	Sugnu (15)	-	-	Na, Na, Na	-	-	-	-	6 Years	Rice & Maize	-	Teijang	26
MR FP	Sugnu (22)	-	-	Na, Na, Na	-	-	-	-	6 Years	Rice & Maize	-	Phaijang	27
PR	Sugnu (11)	ED	N M	Na, Na, Na	-	-	-	-	6 Years	Rice & Maize	-	Tampi	28
MR FP	Sugnu (7)	-	-	Na, Na, Na	-	-	-	-	6 Years	Rice & Maize	-	L.Chengvol	29
MR FP	Sugnu (12)	ED	N M	Na, Na, Na	-	-	-	-	6 Years	Rice & Maize	-	Charoiching	30
MR FP	Sugnu (12)	ED	N M	Na, Na, Na	-	-	-	-	6 Years	Rice & Maize	-	Anal Khunou	31
PR	Sugnu (12)	ED	N M	Na, Na, Na	-	-	-	-	6 Years	Rice & Maize	-	Peace Island	32

Census of India 2001 - Village Directory
Amenities and Land Use (As on 1999)

Amenities available (if not available within the village, a dash (-) is shown in the column and next to it in brackets the distance in broad ranges viz.< 5 kms., 5-10 kms. and 10+ kms of the nearest place where the facility is available is given)

Serial number	Name of village & Location code	Total area of the village (in hectare)	Total population (2001 Census)	Number of households (2001 Census)	Educational	Medical	Drinking water	Post, telegraph and telephone	Commercial and co-operative banks	Agricultural, non-agricultural and other credit societies	Recreational & cultural facilities(Cinema/ Video hall, Sports club, Stadium/	Communications (Bus service, railway station, waterway)
1	2	3	4	5	6	7	8	9	10	11	12	13
33	Y. Kutha (00228400)	0	358	62	- P(< 5) M(< 5) C(10+)	- H(< 5) MCW(10+) PHC(< 5)	R S SS-S	- PO(< 5) PH(10+)	- CM(< 5) CP(10+)	- ACS(10+) NCS(10+) OCS(10+)	SP CV(10+) ST(10+)	- BS(< 5) RS(10+) NW(10+)
34	Chakpikarong (00228500)	0	996	176	P(2) M(2) S PUC C(10+)	H D(2) PHC MCW(10+)	T HP SS-R	- PO(10+) PH(10+)	CM CP(10+)	- ACS(10+) NCS(10+) OCS(10+)	SP CV(10+) ST(10+)	BS RS(10+) NW(10+)
35	Khusi Tampak (00228600)	0	90	21	P M(5-10) C(10+)	- H(5-10) MCW(10+) PHC(5-10)	R S SS-S	- PO(5-10) PH(10+)	- CM(5-10) CP(10+)	- ACS(10+) NCS(10+) OCS(10+)	SP CV(10+) ST(10+)	BS RS(10+) NW(10+)
36	Limkhurim (00228700)	0	163	30	- P(< 5) M(< 5) C(10+)	- H(< 5) MCW(10+) PHC(< 5)	W R S SS-S	- PO(< 5) PH(10+)	- CM(< 5) CP(10+)	- ACS(10+) NCS(10+) OCS(10+)	SP CV(10+) ST(10+)	- BS(< 5) RS(10+) NW(10+)
37	Sothum (00228800)	0	76	17	- P(5-10) M(5-10) C(10+)	- H(10+) MCW(10+) PHC(5-10)	R S SS-S	- PO(5-10) PH(10+)	- CM(5-10) CP(10+)	- ACS(10+) NCS(10+) OCS(10+)	- CV(10+) SP(5-10) ST(10+)	- BS(5-10) RS(10+) NW(10+)
38	Hringphe (00228900)	0	312	62	P M(< 5) C(10+)	- H(< 5) MCW(10+) PHC(< 5)	R S SS-S	- PO(< 5) PH(10+)	- CM(< 5) CP(10+)	- ACS(10+) NCS(10+) OCS(10+)	SP CV(10+) ST(10+)	BS RS(10+) NW(10+)
39	Hnarelal (00229000)	0	67	16	- P(< 5) M(< 5) C(10+)	- H(< 5) MCW(10+) PHC(< 5)	R S SS-S	- PO(< 5) PH(10+)	- CM(< 5) CP(10+)	- ACS(10+) NCS(10+) OCS(10+)	SP CV(10+) ST(10+)	- BS(< 5) RS(10+) NW(10+)
40	Beaula (00229100)	0	162	33	- P(< 5) M(< 5) C(10+)	- H(< 5) MCW(10+) PHC(< 5)	W R SS-R	- PO(< 5) PH(10+)	- CM(< 5) CP(10+)	- ACS(10+) NCS(10+) OCS(10+)	SP CV(10+) ST(10+)	- BS(< 5) RS(10+) NW(10+)
41	Rungchang (00229200)	0	476	84	P M(< 5) C(10+)	- H(< 5) MCW(10+) PHC(< 5)	W R SS-W	- PO(< 5) PH(10+)	- CM(< 5) CP(10+)	- ACS(10+) NCS(10+) OCS(10+)	SP CV(10+) ST(10+)	BS RS(10+) NW(10+)

Census of India 2001 - Village Directory
Amenities and Land Use (As on 1999)

Approach to village	Nearest town & distance (in km)	Power supply	News paper / Magazine	Most important commodity manufactured	Land use (i.e. area under different types of land use in hectare)**							Name of village	Serial number
					Forest	Cultivable land: Wet rice cultivation (by source)	Cultivable land: Dry rice cultivation	Cultivable land: Total area under Jhum cultivation	Period of Rotation	Main crops under Jhum cultivation	Area not available for cultivation		
14	15	16	17	18	19	20 (a)	20 (b)	21 (a)	21 (b)	22	23	24	25
MR FP	Sugnu (13)	ED	N M	Na, Na, Na	-	-	-	-	6 Years	Rice & Maize	-	Y. Kutha	33
PR	Sugnu (12)	ED	N M	Na, Na, Na	-	-	-	-	6 Years	Rice & Maize	-	Chakpikarong	34
PR	Sugnu (22)	-	-	Na, Na, Na	-	-	-	-	6 Years	Rice & Maize	-	Khusi Tampak	35
MR FP	Sugnu (16)	-	-	Na, Na, Na	-	-	-	-	6 Years	Rice & Maize	-	Limkhurim	36
MR FP	Sugnu (18)	-	-	Na, Na, Na	-	-	-	-	6 Years	Rice & Maize	-	Sothum	37
PR	Sugnu (11)	ED	N M	Na, Na, Na	-	-	-	-	6 Years	Rice & Maize	-	Hringphe	38
PR	Sugnu (14)	ED	N M	Na, Na, Na	-	-	-	-	6 Years	Rice & Maize	-	Hnarelal	39
PR	Sugnu (16)	ED	N	Na, Na, Na	-	-	-	-	6 Years	Rice & Maize	-	Beaula	40
PR	Sugnu (13)	ED	N M	Na, Na, Na	-	-	-	-	6 Years	Rice & Maize	-	Rungchang	41

Census of India 2001 - Village Directory
Amenities and Land Use (As on 1999)

Amenities available (if not available within the village, a dash (-) is shown in the column and next to it in brackets the distance in broad ranges viz.< 5 kms., 5-10 kms. and 10+ kms of the nearest place where the facility is available is given)

Serial number	Name of village & Location code	Total area of the village (in hectare)	Total population (2001 Census)	Number of households (2001 Census)	Educational	Medical	Drinking water	Post, telegraph and telephone	Commercial and co-operative banks	Agricultural, non-agricultural and other credit societies	Recreational & cultural facilities(Cinema/ Video hall, Sports club, Stadium/	Communications (Bus service, railway station, waterway)
1	2	3	4	5	6	7	8	9	10	11	12	13
42	Akaphe (00229300)	0	137	28	P M(< 5) C(10+)	- H(< 5) MCW(10+) PHC(< 5)	W R SS-W	- PO(< 5) PH(10+)	- CM(< 5) CP(10+)	- ACS(10+) NCS(10+) OCS(10+)	SP CV(< 5) ST(10+)	- BS(< 5) RS(10+) NW(10+)
43	Shalluk (00229400)	0	967	145	P M(< 5) C(10+)	- H(< 5) MCW(10+) PHC(< 5)	W R SS-W	- PO(< 5) PH(10+)	- CM(< 5) CP(10+)	- ACS(10+) NCS(10+) OCS(10+)	SP CV(10+) ST(10+)	- BS(< 5) RS(10+) NW(10+)
44	Sarangtampak (00229500)	0	188	28	P M C(10+)	- H(10+) MCW(10+) PHC(5-10)	R S SS-S	- PO(5-10) PH(10+)	- CM(5-10) CP(10+)	- ACS(10+) NCS(10+) OCS(10+)	SP CV(10+) ST(10+)	- BS(5-10) RS(10+) NW(10+)
45	Tuinou (00229600)	0	120	23	P M(5-10) C(10+)	- H(10+) MCW(10+) PHC(5-10)	R S SS-S	- PO(5-10) PH(10+)	- CM(5-10) CP(10+)	- ACS(10+) NCS(10+) OCS(10+)	SP CV(10+) ST(10+)	-- BS(5-10) RS(10+) NW(10+)
46	Hringkhu A. (00229700)	0	150	23	- P(< 5) M(5-10) C(10+)	- H(10+) MCW(10+) PHC(5-10)	R S SS-S	- PO(5-10) PH(10+)	- CM(5-10) CP(10+)	- ACS(10+) NCS(10+) OCS(10+)	SP CV(10+) ST(10+)	- BS(5-10) RS(10+) NW(10+)
47	Ch.K.Hringkhu (00229800)	0	117	23	P M(< 5) C(10+)	- H(< 5) MCW(5-10) PHC(< 5)	R S SS-S	- PO(< 5) PH(10+)	- CM(< 5) CP(10+)	- ACS(10+) NCS(10+) OCS(10+)	SP CV(10+) ST(10+)	- BS(< 5) RS(10+) NW(10+)
48	P.Thumpajol (00229900)	0	308	48	- P(< 5) M(5-10) C(10+)	- H(5-10) MCW(10+) PHC(5-10)	R S SS-S	- PO(5-10) PH(10+)	- CM(5-10) CP(10+)	- ACS(10+) NCS(10+) OCS(10+)	SP CV(10+) ST(10+)	- BS(5-10) RS(10+) NW(10+)
49	T.Bethel (00230000)	0	204	35	- P(< 5) M(< 5) C(10+)	- H(5-10) MCW(10+) PHC(5-10)	S SS-S	- PO(5-10) PH(10+)	- CM(5-10) CP(10+)	- ACS(10+) NCS(10+) OCS(10+)	SP CV(10+) ST(10+)	- BS(5-10) RS(10+) NW(10+)

Census of India 2001 - Village Directory
Amenities and Land Use (As on 1999)

Approach to village	Nearest town & distance (in km)	Power supply	News paper / Magazine	Most important commodity manufactured	Land use (i.e. area under different types of land use in hectare)**							Name of village	Serial number
						Cultivable land							
					Forest	Wet rice cultivation (by source)	Dry rice cultivation	Total area under Jhum cultivation	Period of Rotation	Main crop s under Jhum cultivation	Area not available for cultivation		
14	15	16	17	18	19	20 (a)	20 (b)	21 (a)	21 (b)	22	23	24	25
MR FP	Sugnu (15)	ED	N M	Na, Na, Na	-	-	-	-	6 Years	Rice & Maize	-	Akaphe	42
MR FP	Sugnu (17)	-	-	Na, Na, Na	-	-	-	-	6 Years	Rice & Maize	-	Shalluk	43
MR FP	Sugnu (18)	-	-	Na, Na, Na	-	-	-	-	6 Years	Rice & Maize	-	Sarangtampak	44
MR FP	Sugnu (11)	-	-	Na, Na, Na	-	-	-	-	6 Years	Rice & Maize	-	Tuinou	45
MR FP	Sugnu (12)	-	-	Na, Na, Na	-	-	-	-	6 Years	Rice & Maize	-	Hringkhu A.	46
PR	Sugnu (14)	ED	N	Na, Na, Na	-	-	-	-	6 Years	Rice & Maize	-	Ch.K.Hringkhu	47
MR FP	Sugnu (20)	-	-	Na, Na, Na	-	-	-	-	6 Years	Rice & Maize	-	P.Thumpajol	48
MR FP	Sugnu (13)	-	-	Na, Na, Na	-	-	-	-	6 Years	Rice & Maize	-	T.Bethel	49

Census of India 2001 - Village Directory
Amenities and Land Use (As on 1999)

Amenities available (if not available within the village, a dash (-) is shown in the column and next to it in brackets the distance in broad ranges viz.< 5 kms., 5-10 kms. and 10+ kms of the nearest place where the facility is available is given)

Serial number	Name of village & Location code	Total area of the village (in hectare)	Total population (2001 Census)	Number of households (2001 Census)	Educational	Medical	Drinking water	Post, telegraph and telephone	Commercial and co-operative banks	Agricultural, non-agricultural and other credit societies	Recreational & cultural facilities(Cinema/ Video hall, Sports club, Stadium/	Communications (Bus service, railway station, waterway)
1	2	3	4	5	6	7	8	9	10	11	12	13
50	L.Molhoi (00230100)	0	240	37	- P(< 5) M(< 5) C(10+)	- H(5-10) MCW(10+) PHC(5-10)	R S SS-S	- PO(< 5) PH(10+)	- CM(5-10) CP(10+)	- ACS(10+) NCS(10+) OCS(10+)	SP CV(10+) ST(10+)	BS RS(10+) NW(10+)
51	Kanan (00230200)	0	135	23	- P(5-10) M(5-10) C(10+)	- H(10+) MCW(10+) PHC(10+)	R S SS-S	- PO(5-10) PH(10+)	- CM(5-10) CP(10+)	- ACS(10+) NCS(10+) OCS(10+)	SP CV(10+) ST(10+)	- BS(5-10) RS(10+) NW(10+)
52	K.Kangbung (00230300)	0	126	29	- P(< 5) M(5-10) C(10+)	- H(5-10) MCW(10+) PHC(5-10)	R S SS-S	- PO(5-10) PH(10+)	- CM(5-10) CP(10+)	- ACS(10+) NCS(10+) OCS(10+)	SP CV(10+) ST(10+)	- BS(< 5) RS(10+) NW(10+)
53	Kanakangbung (00230400)	0	710	115	P M(5-10) C(10+)	- H(5-10) MCW(10+) PHC(5-10)	R S SS-S	- PO(5-10) PH(10+)	- CM(5-10) CP(10+)	- ACS(10+) NCS(10+) OCS(10+)	SP CV(10+) ST(10+)	BS RS(10+) NW(10+)
54	Gelngai (00230500)	0	267	54	P M(5-10) C(10+)	- H(5-10) MCW(10+) PHC(5-10)	R S SS-S	- PO(5-10) PH(10+)	- CM(5-10) CP(10+)	- ACS(10+) NCS(10+) OCS(10+)	SP CV(10+) ST(10+)	BS RS(10+) NW(10+)
55	Longja (00230600)	0	286	55	P M(< 5) C(10+)	- H(10+) MCW(10+) PHC(10+)	R S SS-S	- PO(< 5) PH(10+)	- CM(10+) CP(10+)	- ACS(10+) NCS(10+) OCS(10+)	SP CV(10+) ST(10+)	- BS(< 5) RS(10+) NW(10+)
56	Songkong (00230700)	0	9	2	P M(5-10) C(10+)	- H(10+) MCW(10+) PHC(10+)	TK R SS-R	- PO(5-10) PH(10+)	- CM(10+) CP(10+)	- ACS(10+) NCS(10+) OCS(10+)	SP CV(10+) ST(10+)	- BS(5-10) RS(10+) NW(10+)
57	Lhalpi (00230800)	0	55	10	P M(< 5) C(10+)	- H(10+) MCW(10+) PHC(10+)	R S SS-S	- PO(< 5) PH(10+)	- CM(10+) CP(10+)	- ACS(10+) NCS(10+) OCS(10+)	SP CV(10+) ST(10+)	- BS(< 5) RS(10+) NW(10+)

Census of India 2001 - Village Directory
Amenities and Land Use (As on 1999)

Approach to village	Nearest town & distance (in km)	Power supply	News paper / Magazine	Most important commodity manufactured	Land use (i.e. area under different types of land use in hectare)**							Name of village	Serial number
					Forest	Cultivable land: Wet rice cultivation (by source)	Cultivable land: Dry rice cultivation	Cultivable land: Total area under Jhum cultivation	Period of Rotation	Main crop s under Jhum cultivation	Area not available for cultivation		
14	15	16	17	18	19	20 (a)	20 (b)	21 (a)	21 (b)	22	23	24	25
PR	Sugnu (22)	-	N M	Na, Na, Na	-	-	-	-	6 Years	Rice & Maize	-	L.Molhoi	50
PR	Sugnu (20)	-	-	Na, Na, Na	-	-	-	-	6 Years	Rice & Maize	-	Kanan	51
MR FP	Sugnu (22)	-	-	Na, Na, Na	-	-	-	-	6 Years	Rice & Maize	-	K.Kangbung	52
PR	Sugnu (21)	ED	N M	Na, Na, Na	-	-	-	-	6 Years	Rice & Maize	-	Kanakangbung	53
PR	Sugnu (20)	-	N M	Na, Na, Na	-	-	-	-	6 Years	Rice & Maize	-	Gelngai	54
MR FP	Sugnu (30)	-	-	Na, Na, Na	-	-	-	-	6 Years	Rice & Maize	-	Longja	55
MR FP	Sugnu (30)	-	-	Na, Na, Na	-	-	-	-	6 Years	Rice & Maize	-	Songkong	56
MR FP	Sugnu (11)	ED	-	Na, Na, Na	-	-	-	-	6 Years	Rice & Maize	-	Lhalpi	57

Census of India 2001 - Village Directory
Amenities and Land Use (As on 1999)

Amenities available (if not available within the village, a dash (-) is shown in the column and next to it in brackets the distance in broad ranges viz.< 5 kms., 5-10 kms. and 10+ kms of the nearest place where the facility is available is given)

Serial number	Name of village & Location code	Total area of the village (in hectare)	Total population (2001 Census)	Number of households (2001 Census)	Educational	Medical	Drinking water	Post, telegraph and telephone	Commercial and co-operative banks	Agricultural, non-agricultural and other credit societies	Recreational & cultural facilities(Cinema/ Video hall, Sports club, Stadium/	Communications (Bus service, railway station, waterway)
1	2	3	4	5	6	7	8	9	10	11	12	13
58	Mongjang (00230900)	0	162	28	P M(5-10) C(10+)	- H(10+) MCW(10+) PHC(10+)	R S SS-S	- PO(5-10) PH(10+)	- CM(5-10) CP(10+)	- ACS(10+) NCS(10+) OCS(10+)	SP CV(10+) ST(10+)	- BS(5-10) RS(10+) NW(10+)
59	Gunjil (00231000)	0	204	25	- P(< 5) M(5-10) C(10+)	- H(10+) MCW(10+) PHC(10+)	R S SS-S	- PO(10+) PH(10+)	- CM(10+) CP(10+)	- ACS(10+) NCS(10+) OCS(10+)	- CV(10+) SP(< 5) ST(10+)	- BS(5-10) RS(10+) NW(10+)
60	T.Phaicham (00231100)	0	367	49	P M(< 5) C(10+)	- H(10+) MCW(10+) PHC(5-10)	R S SS-S	- PO(< 5) PH(10+)	- CM(10+) CP(10+)	- ACS(10+) NCS(10+) OCS(10+)	SP CV(5-10) ST(10+)	- BS(5-10) RS(10+) NW(10+)
61	T.Sijang (00231200)	0	132	15	- P(< 5) M(5-10) C(10+)	- H(10+) MCW(10+) PHC(10+)	TK R SS-R	- PO(5-10) PH(10+)	- CM(10+) CP(10+)	- ACS(10+) NCS(10+) OCS(10+)	- CV(10+) SP(10+) ST(10+)	- BS(5-10) RS(10+) NW(10+)
62	Chahkap (00231300)	0	303	58	- P(< 5) M(< 5) C(10+)	- H(10+) MCW(10+) PHC(10+)	T HP SS-HP	- PO(< 5) PH(10+)	- CM(10+) CP(10+)	- ACS(10+) NCS(10+) OCS(10+)	SP CV(10+) ST(10+)	BS RS(10+) NW(10+)
63	Paldai (00231400)	0	740	124	P M(5-10) C(10+)	- H(10+) MCW(10+) PHC(10+)	R S SS-S	- PO(5-10) PH(5-10)	- CM(10+) CP(10+)	- ACS(10+) NCS(10+) OCS(10+)	- CV(10+) SP(10+) ST(10+)	- BS(5-10) RS(10+) NW(10+)
64	Haikha (L) (00231500)	0	739	124	P M(10+) C(10+)	- H(10+) MCW(10+) PHC(10+)	R S SS-S	- PO(10+) PH(10+)	- CM(10+) CP(10+)	- ACS(10+) NCS(10+) OCS(10+)	- CV(10+) SP(5-10) ST(10+)	- BS(10+) RS(10+) NW(10+)
65	Sajik Tampak (00231600)	0	686	115	P M C(10+)	- H(10+) MCW(10+) PHC(10+)	T R SS-R	PO PH(10+)	- CM(10+) CP(10+)	- ACS(10+) NCS(10+) OCS(10+)	SP CV(10+) ST(10+)	BS RS(10+) NW(10+)

Census of India 2001 - Village Directory
Amenities and Land Use (As on 1999)

Approach to village	Nearest town & distance (in km)	Power supply	News paper / Magazine	Most important commodity manufactured	Land use (i.e. area under different types of land use in hectare)**							Name of village	Serial number
					Forest	Cultivable land: Wet rice cultivation (by source)	Cultivable land: Dry rice cultivation	Cultivable land: Total area under Jhum cultivation	Cultivable land: Period of Rotation	Cultivable land: Main crop s under Jhum cultivation	Area not available for cultivation		
14	15	16	17	18	19	20 (a)	20 (b)	21 (a)	21 (b)	22	23	24	25
MR FP	Sugnu (32)	-	-	Na, Na, Na	-	-	-	-	6 Years	Rice & Maize	-	Mongjang	58
MR FP	Sugnu (40)	-	-	Na, Na, Na	-	-	-	-	6 Years	Rice & Maize	-	Gunjil	59
MR FP	Sugnu (10)	ED	-	Na, Na, Na	-	-	-	-	6 Years	Rice & Maize	-	T.Phaicham	60
PR	Sugnu (32)	-	-	Na, Na, Na	-	-	-	-	6 Years	Rice & Maize	-	T.Sijang	61
MR FP	Sugnu (25)	-	N M	Na, Na, Na	-	-	-	-	6 Years	Rice & Maize	-	Chahkap	62
MR FP	Sugnu (30)	-	-	Na, Na, Na	-	-	-	-	6 Years	Rice & Maize	-	Paldai	63
MR FP	Sugnu (40)	-	-	Na, Na, Na	-	-	-	-	6 Years	Rice & Maize	-	Haikha (L)	64
PR MR	Sugnu (24)	-	N M	Na, Na, Na	-	-	-	-	6 Years	Rice & Maize	-	Sajik Tampak	65

Census of India 2001 - Village Directory
Amenities and Land Use (As on 1999)

Amenities available (if not available within the village, a dash (-) is shown in the column and next to it in brackets the distance in broad ranges viz.< 5 kms., 5-10 kms. and 10+ kms of the nearest place where the facility is available is given)

Serial number	Name of village & Location code	Total area of the village (in hectare)	Total population (2001 Census)	Number of households (2001 Census)	Educational	Medical	Drinking water	Post, telegraph and telephone	Commercial and co-operative banks	Agricultural, non-agricultural and other credit societies	Recreational & cultural facilities(Cinema/ Video hall, Sports club, Stadium/	Communications (Bus service, railway station, waterway)
1	2	3	4	5	6	7	8	9	10	11	12	13
66	S.Molnom (00231700)	0	229	38	- P(< 5) M(< 5) C(10+)	- H(10+) MCW(10+) PHC(10+)	W R SS-W	- PO(< 5) PH(10+)	- CM(10+) CP(10+)	- ACS(10+) NCS(10+) OCS(10+)	SP CV(10+) ST(10+)	- BS(< 5) RS(10+) NW(10+)
67	Khumunnom (00231800)	0	141	22	- P(< 5) M(< 5) C(10+)	- H(10+) MCW(10+) PHC(10+)	R S SS-S	- PO(10+) PH(10+)	- CM(10+) CP(10+)	- ACS(10+) NCS(10+) OCS(10+)	SP CV(10+) ST(10+)	- BS(10+) RS(10+) NW(10+)
68	Khullenkhallet (00231900)	0	465	78	- P(< 5) M(< 5) C(10+)	- H(10+) MCW(10+) PHC(10+)	T TK R SS-R	- PO(< 5) PH(10+)	- CM(10+) CP(10+)	- ACS(10+) NCS(10+) OCS(10+)	SP CV(10+) ST(10+)	BS RS(10+) NW(10+)
69	Molphei (00232000)	0	329	46	P M(5-10) C(10+)	- H(10+) MCW(10+) PHC(10+)	W R SS-W	- PO(10+) PH(10+)	- CM(10+) CP(10+)	- ACS(10+) NCS(10+) OCS(10+)	SP CV(10+) ST(10+)	- BS(5-10) RS(10+) NW(10+)
70	Phoikon (00232100)	0	177	26	P M(< 5) C(10+)	- H(10+) MCW(10+) PHC(10+)	TK R SS-R	- PO(< 5) PH(10+)	- CM(< 5) CP(10+)	- ACS(10+) NCS(10+) OCS(10+)	SP CV(10+) ST(10+)	- BS(< 5) RS(10+) NW(10+)
71	K.Bethel (00232200)	0	155	25	- P(< 5) M(< 5) C(10+)	- H(10+) MCW(10+) PHC(10+)	R S SS-S	- PO(< 5) PH(10+)	- CM(10+) CP(10+)	- ACS(10+) NCS(10+) OCS(10+)	SP CV(10+) ST(10+)	- BS(< 5) RS(10+) NW(10+)
72	Y.Phaisi (00232300)	0	175	23	- P(< 5) M(5-10) C(10+)	- H(10+) MCW(10+) PHC(< 5)	R SS-R	- PO(< 5) PH(10+)	- CM(10+) CP(10+)	- ACS(10+) NCS(10+) OCS(10+)	- CV(10+) SP(< 5) ST(10+)	- BS(< 5) RS(10+) NW(10+)
73	Kholmunlen (00232400)	0	253	29	- P(< 5) M(< 5) C(10+)	- H(10+) MCW(10+) PHC(10+)	HP TW SS-HP	- PO(10+) PH(10+)	- CM(10+) CP(10+)	- ACS(10+) NCS(10+) OCS(10+)	- CV(10+) SP(10+) ST(10+)	- BS(10+) RS(10+) NW(10+)

Census of India 2001 - Village Directory
Amenities and Land Use (As on 1999)

Approach to village	Nearest town & distance (in km)	Power supply	News paper / Magazine	Most important commodity manufactured	Land use (i.e. area under different types of land use in hectare)**							Name of village	Serial number
					Forest	Cultivable land: Wet rice cultivation (by source)	Cultivable land: Dry rice cultivation	Cultivable land: Total area under Jhum cultivation	Period of Rotation	Main crop s under Jhum cultivation	Area not available for cultivation		
14	15	16	17	18	19	20 (a)	20 (b)	21 (a)	21 (b)	22	23	24	25
MR FP	Sugnu (25)	-	-	Na, Na, Na	-	-	-	-	6 Years	Rice & Maize	-	S.Molnom	66
PR	Sugnu (40)	-	-	Na, Na, Na	-	-	-	-	6 Years	Rice & Maize	-	Khumunnom	67
MR FP	Sugnu (25)	-	N M	Na, Na, Na	-	-	-	-	6 Years	Rice & Maize	-	Khullenkhallet	68
MR FP	Sugnu (32)	-	-	Na, Na, Na	-	-	-	-	6 Years	Rice & Maize	-	Molphei	69
MR FP	Sugnu (27)	-	-	Na, Na, Na	-	-	-	-	6 Years	Rice & Maize	-	Phoikon	70
MR FP	Sugnu (26)	-	-	Na, Na, Na	-	-	-	-	6 Years	Rice & Maize	-	K.Bethel	71
MR FP	Sugnu (30)	-	-	Na, Na, Na	-	-	-	-	6 Years	Rice & Maize	-	Y.Phaisi	72
PR	Sugnu (30)	-	-	Na, Na, Na	-	-	-	-	6 Years	Rice & Maize	-	Kholmunlen	73

Census of India 2001 - Village Directory
Amenities and Land Use (As on 1999)

Amenities available (if not available within the village, a dash (-) is shown in the column and next to it in brackets the distance in broad ranges viz.< 5 kms., 5-10 kms. and 10+ kms of the nearest place where the facility is available is given)

Serial number	Name of village & Location code	Total area of the village (in hectare)	Total population (2001 Census)	Number of households (2001 Census)	Educational	Medical	Drinking water	Post, telegraph and telephone	Commercial and co-operative banks	Agricultural, *non-agricultural* and other credit societies	Recreational & cultural facilities(Cinema/ Video hall, Sports club, Stadium/	Communications (Bus service, railway station, waterway)
1	2	3	4	5	6	7	8	9	10	11	12	13
74	Jangdung (00232500)	0	197	32	P M(5-10) C(10+)	- H(10+) MCW(10+) PHC(10+)	W R SS-W	- PO(10+) PH(10+)	- CM(10+) CP(10+)	- ACS(10+) NCS(10+) OCS(10+)	SP CV(10+) ST(10+)	- BS(10+) RS(10+) NW(10+)
75	Khongtal (00232600)	0	112	19	- P(< 5) M(10+) C(10+)	- H(10+) MCW(10+) PHC(10+)	R S SS-S	- PO(10+) PH(10+)	- CM(10+) CP(10+)	- ACS(10+) NCS(10+) OCS(10+)	- CV(10+) SP(< 5) ST(10+)	- BS(10+) RS(10+) NW(10+)
76	Mollen (00232700)	0	135	19	- P(< 5) M(< 5) C(10+)	- H(10+) MCW(10+) PHC(10+)	R SS-R	- PO(< 5) PH(10+)	- CM(10+) CP(10+)	- ACS(10+) NCS(10+) OCS(10+)	SP CV(10+) ST(10+) -	- BS(< 5) RS(10+) NW(10+)
77	Haika (00232800)	0	364	66	P M(10+) C(10+)	- H(10+) MCW(10+) PHC(10+)	R SS-R	- PO(10+) PH(10+)	- CM(10+) CP(10+)	- ACS(10+) NCS(10+) OCS(10+)	SP CV(10+) ST(10+)	- BS(10+) RS(10+) NW(10+)
78	S.Sijang (00232900)	0	136	15	- P(< 5) M(< 5) C(10+)	- H(10+) MCW(10+) PHC(< 5)	R SS-R	- PO(< 5) PH(10+)	- CM(10+) CP(10+)	- ACS(10+) NCS(10+) OCS(10+)	- CV(10+) SP(< 5) ST(10+)	- BS(< 5) RS(10+) NW(10+)
79	Aisi (00233000)	0	175	30	P M(10+) C(10+)	- H(10+) MCW(10+) PHC(10+)	R S SS-S	- PO(10+) PH(10+)	- CM(10+) CP(10+)	- ACS(10+) NCS(10+) OCS(10+)	SP CV(10+) ST(10+)	- BS(10+) RS(10+) NW(10+)
80	Aigejang (00233100)	0	216	35	P M(10+) C(10+)	- H(10+) MCW(10+) PHC(10+)	R S SS-S	- PO(10+) PH(10+)	- CM(10+) CP(10+)	- ACS(10+) NCS(10+) OCS(10+)	SP CV(10+) ST(10+)	- BS(10+) RS(10+) NW(10+)
81	Bollok (00233200)	0	104	22	- P(< 5) M(5-10) C(10+)	- H(5-10) MCW(10+) PHC(5-10)	W R SS-W	- PO(5-10) PH(10+)	- CM(5-10) CP(10+)	- ACS(10+) NCS(10+) OCS(10+)	SP CV(10+) ST(10+)	- BS(5-10) RS(10+) NW(10+)

Census of India 2001 - Village Directory
Amenities and Land Use (As on 1999)

Approach to village	Nearest town & distance (in km)	Power supply	News paper / Magazine	Most important commodity manufactured	Land use (i.e. area under different types of land use in hectare)**							Name of village	Serial number
					Forest	Cultivable land: Wet rice cultivation (by source)	Cultivable land: Dry rice cultivation	Cultivable land: Total area under Jhum cultivation	Cultivable land: Period of Rotation	Cultivable land: Main crop s under Jhum cultivation	Area not available for cultivation		
14	15	16	17	18	19	20 (a)	20 (b)	21 (a)	21 (b)	22	23	24	25
MR FP	Sugnu (47)	-	-	Na, Na, Na	-	-	-	-	6 Years	Rice & Maize	-	Jangdung	74
MR FP	Sugnu (52)	-	-	Na, Na, Na	-	-	-	-	6 Years	Rice & Maize	-	Khongtal	75
MR FP	Sugnu (27)	-	-	Na, Na, Na	-	-	-	-	6 Years	Rice & Maize	-	Mollen	76
MR FP	Sugnu (66)	-	-	Na, Na, Na	-	-	-	-	6 Years	Rice & Maize	-	Haika	77
FP	Sugnu (50)	-	-	Na, Na, Na	-	-	-	-	6 Years	Rice & Maize	-	S.Sijang	78
MR FP	Sugnu (37)	-	-	Na, Na, Na	-	-	-	-	6 Years	Rice & Maize	-	Aisi	79
MR	Sugnu (42)	-	-	Na, Na, Na	-	-	-	-	6 Years	Rice & Maize	-	Aigejang	80
MR	Sugnu (18)	-	-	Na, Na, Na	-	-	-	-	6 Years	Rice & Maize	-	Bollok	81

Census of India 2001 - Village Directory
Amenities and Land Use (As on 1999)

Amenities available (if not available within the village, a dash (-) is shown in the column and next to it in brackets the distance in broad ranges viz.< 5 kms., 5-10 kms. and 10+ kms of the nearest place where the facility is available is given)

Serial number	Name of village & Location code	Total area of the village (in hectare)	Total population (2001 Census)	Number of households (2001 Census)	Educational	Medical	Drinking water	Post, telegraph and telephone	Commercial and co-operative banks	Agricultural, non-agricultural and other credit societies	Recreational & cultural facilities(Cinema/ Video hall, Sports club, Stadium/	Communications (Bus service, railway station, waterway)
1	2	3	4	5	6	7	8	9	10	11	12	13
82	Kanaralveng (00233300)	0	93	15	- P(< 5) M(5-10) C(10+)	- H(5-10) MCW(10+) PHC(5-10)	R S SS-S	- PO(5-10) PH(10+)	- CM(5-10) CP(10+)	- ACS(10+) NCS(10+) OCS(10+)	SP CV(10+) ST(10+)	- BS(< 5) RS(10+) NW(10+)
83	Khubung Khunou (00233400)	0	1026	170	P M(5-10) C(10+)	- H(5-10) MCW(10+) PHC(5-10)	W R S SS-S	- PO(5-10) PH(10+)	- CM(5-10) CP(10+)	- ACS(10+) NCS(10+) OCS(10+)	SP CV(10+) ST(10+)	- BS(5-10) RS(10+) NW(10+)
84	Gohok (00233500)	0	376	52	P M(10+) C(10+)	- H(10+) MCW(10+) PHC(10+)	W SS-W	PO PH(10+)	- CM(5-10) CP(10+)	- ACS(10+) NCS(10+) OCS(10+)	SP CV(10+) ST(10+)	- BS(5-10) RS(10+) NW(10+)
85	Thorcham (00233600)	0	355	56	P M(10+) C(10+)	- H(10+) MCW(10+) PHC(10+)	W R SS-W	PO PH(10+)	- CM(10+) CP(10+)	- ACS(10+) NCS(10+) OCS(10+)	SP CV(10+) ST(10+)	- BS(10+) RS(10+) NW(10+)
86	Tuikong (00233700)	0	108	18	P M(10+) C(10+)	- H(10+) MCW(10+) PHC(10+)	TW SS-TW	- PO(10+) PH(10+)	- CM(10+) CP(10+)	- ACS(10+) NCS(10+) OCS(10+)	SP CV(10+) ST(10+)	- BS(10+) RS(10+) NW(10+)
87	Khubung Khullen (00233800)	0	605	98	P M(10+) C(10+)	- H(10+) MCW(10+) PHC(10+)	R S SS-S	PO PH(10+)	- CM(10+) CP(10+)	- ACS(10+) NCS(10+) OCS(10+)	SP CV(10+) ST(10+)	- BS(10+) RS(10+) NW(10+)
88	Phiranmachet (00233900)	0	570	83	P M(10+) C(10+)	- H(10+) MCW(10+) PHC(10+)	R S SS-S	PO PH(5-10)	- CM(10+) CP(10+)	- ACS(10+) NCS(10+) OCS(10+)	SP CV(10+) ST(10+)	- BS(10+) RS(10+) NW(10+)
89	Lonkhu (00234000)	0	55	10	- P(< 5) M(5-10) C(10+)	- H(10+) MCW(10+) PHC(10+)	R S SS-S	- PO(5-10) PH(10+)	- CM(5-10) CP(10+)	- ACS(10+) NCS(10+) OCS(10+)	- CV(10+) SP(5-10) ST(10+)	- BS(5-10) RS(10+) NW(10+)

Census of India 2001 - Village Directory
Amenities and Land Use (As on 1999)

Approach to village	Nearest town & distance (in km)	Power supply	News paper / Magazine	Most important commodity manufactured	Land use (i.e. area under different types of land use in hectare)**							Name of village	Serial number
					Forest	Cultivable land: Wet rice cultivation (by source)	Cultivable land: Dry rice cultivation	Cultivable land: Total area under Jhum cultivation	Period of Rotation	Main crop s under Jhum cultivation	Area not available for cultivation		
14	15	16	17	18	19	20 (a)	20 (b)	21 (a)	21 (b)	22	23	24	25
MR	Sugnu (20)	-	-	Na, Na, Na	-	-	-	-	6 Years	Rice & Maize	-	Kanaralveng	82
MR	Sugnu (20)	-	-	Na, Na, Na	-	-	-	-	6 Years	Rice & Maize	-	Khubung Khunou	83
MR FP	Sugnu (21)	-	-	Na, Na, Na	-	-	-	-	6 Years	Rice & Maize	-	Gohok	84
MR	Sugnu (27)	-	-	Na, Na, Na	-	-	-	-	6 Years	Rice & Maize	-	Thorcham	85
MR FP	Sugnu (40)	-	-	Na, Na, Na	-	-	-	-	6 Years	Rice & Maize	-	Tuikong	86
MR	Sugnu (24)	-	-	Na, Na, Na	-	-	-	-	6 Years	Rice & Maize	-	Khubung Khullen	87
MR FP	Sugnu (28)	-	-	Na, Na, Na	-	-	-	-	6 Years	Rice & Maize	-	Phiranmachet	88
MR FP	Sugnu (20)	-	-	Na, Na, Na	-	-	-	-	6 Years	Rice & Maize	-	Lonkhu	89

Census of India 2001 - Village Directory
Amenities and Land Use (As on 1999)

Amenities available (if not available within the village, a dash (-) is shown in the column and next to it in brackets the distance in broad ranges viz.< 5 kms., 5-10 kms. and 10+ kms of the nearest place where the facility is available is given)

Serial number	Name of village & Location code	Total area of the village (in hectare)	Total population (2001 Census)	Number of households (2001 Census)	Educational	Medical	Drinking water	Post, telegraph and telephone	Commercial and co-operative banks	Agricultural, non-agricultural and other credit societies	Recreational & cultural facilities(Cinema/ Video hall, Sports club, Stadium/	Communications (Bus service, railway station, waterway)
1	2	3	4	5	6	7	8	9	10	11	12	13
90	Kotal Khunthak (00234100)	0	81	20	- P(< 5) M(10+) C(10+)	- H(10+) MCW(10+) PHC(10+)	S SS-S	- PO(10+) PH(10+)	- CM(10+) CP(10+)	- ACS(10+) NCS(10+) OCS(10+)	SP CV(10+) ST(10+)	- BS(10+) RS(10+) NW(10+)
91	Moltuh (00234200)	0	206	32	P M C(10+)	- H(10+) MCW(10+) PHC(10+)	TW SS- TW	- PO(10+) PH(10+)	- CM(10+) CP(10+)	- ACS(10+) NCS(10+) OCS(10+)	- CV(10+) SP(5-10) ST(10+)	- BS(10+) RS(10+) NW(10+)
92	Songjang (00234300)	0	326	49	P M(5-10) C(10+)	PHS H(10+) MCW(10+) PHC(10+)	TW SS- TW	- PO(10+) PH(10+)	- CM(10+) CP(10+)	- ACS(10+) NCS(10+) OCS(10+)	- CV(10+) SP(5-10) ST(10+)	- BS(10+) RS(10+) NW(10+)
93	P.Chehjang (00234400)	0	500	73	P M(< 5) C(10+)	- H(10+) MCW(10+) PHC(10+)	W SS- W	- PO(< 5) PH(10+)	- CM(10+) CP(10+)	- ACS(10+) NCS(10+) OCS(10+)	- CV(10+) SP(5-10) ST(10+)	- BS(< 5) RS(10+) NW(10+)
94	K.Savumpa (00234500)	0	356	59	P M(10+) C(10+)	- H(10+) MCW(10+) PHC(10+)	S SS-S	- PO(10+) PH(10+)	- CM(10+) CP(10+)	- ACS(10+) NCS(10+) OCS(10+)	SP CV(10+) ST(10+)	- BS(10+) RS(10+) NW(10+)
95	Molpibung (00234600)	0	134	20	P M(10+) C(10+)	- H(10+) MCW(10+) PHC(10+)	S SS-S	- PO(10+) PH(10+)	- CM(10+) CP(10+)	- ACS(10+) NCS(10+) OCS(10+)	SP CV(10+) ST(10+)	- BS(10+) RS(10+) NW(10+)
96	S.Lamphei (00234700)	0	160	24	P M(10+) C(10+)	- H(10+) MCW(10+) PHC(10+)	S SS-S	- PO(10+) PH(10+)	- CM(10+) CP(10+)	- ACS(10+) NCS(10+) OCS(10+)	SP CV(10+) ST(10+)	- BS(10+) RS(10+) NW(10+)
97	Tuidam (00234800)	0	116	22	P M(5-10) C(10+)	- H(10+) MCW(10+) PHC(10+)	S SS-S	- PO(10+) PH(10+)	- CM(10+) CP(10+)	- ACS(10+) NCS(10+) OCS(10+)	SP CV(10+) ST(10+)	- BS(10+) RS(10+) NW(10+)

Census of India 2001 - Village Directory
Amenities and Land Use (As on 1999)

Approach to village	Nearest town & distance (in km)	Power supply	News paper / Magazine	Most important commodity manufactured	Land use (i.e. area under different types of land use in hectare)**							Name of village	Serial number
					Forest	Cultivable land: Wet rice cultivation (by source)	Cultivable land: Dry rice cultivation	Cultivable land: Total area under Jhum cultivation	Cultivable land: Period of Rotation	Cultivable land: Main crop s under Jhum cultivation	Area not available for cultivation		
14	15	16	17	18	19	20 (a)	20 (b)	21 (a)	21 (b)	22	23	24	25
MR	Sugnu (60)	-	-	Na, Na, Na	-	-	-	-	6 Years	Rice & Maize	-	Kotal Khunthak	90
MR FP	Sugnu (38)	-	-	Na, Na, Na	-	-	-	-	6 Years	Rice & Maize	-	Moltuh	91
PR	Sugnu (60)	-	-	Na, Na, Na	-	-	-	-	6 Years	Rice & Maize	-	Songjang	92
PR	Sugnu (65)	-	-	Na, Na, Na	-	-	-	-	6 Years	Rice & Maize	-	P.Chehjang	93
PR	Moreh S.T. (40)	-	-	Na, Na, Na	-	-	-	-	6 Years	Rice & Maize	-	K.Savumpa	94
PR	Moreh S.T. (30)	-	-	Na, Na, Na	-	-	-	-	6 Years	Rice & Maize	-	Molpibung	95
PR	Moreh S.T, (38)	-	-	Na, Na, Na	-	-	-	-	6 Years	Rice & Maize	-	S.Lamphei	96
PR	Moreh S.T. (25)	-	-	Na, Na, Na	-	-	-	-	6 Years	Rice & Maize	-	Tuidam	97

Census of India 2001 - Village Directory
Amenities and Land Use (As on 1999)

Amenities available (if not available within the village, a dash (-) is shown in the column and next to it in brackets the distance in broad ranges viz.< 5 kms., 5-10 kms. and 10+ kms of the nearest place where the facility is available is given)

Serial number	Name of village & Location code	Total area of the village (in hectare)	Total population (2001 Census)	Number of households (2001 Census)	Educational	Medical	Drinking water	Post, telegraph and telephone	Commercial and co-operative banks	Agricultural, non-agricultural and other credit societies	Recreational & cultural facilities(Cinema/ Video hall, Sports club, Stadium/	Communications (Bus service, railway station, waterway)
1	2	3	4	5	6	7	8	9	10	11	12	13
98	Thingphai (00234900)	0	261	51	P M(10+) C(10+)	- H(10+) MCW(10+) PHC(10+)	S SS-S	- PO(10+) PH(10+)	- CM(10+) CP(10+)	- ACS(10+) NCS(10+) OCS(10+)	SP CV(10+) ST(10+)	- BS(10+) RS(10+) NW(10+)
99	Ts.Laijang (00235000)	0	218	43	- P(< 5) M(10+) C(10+)	- H(10+) MCW(10+) PHC(10+)	S SS-S	- PO(10+) PH(10+)	- CM(10+) CP(10+)	- ACS(10+) NCS(10+) OCS(10+)	SP CV(10+) ST(10+)	BS(10+) RS(10+) NW(10+)
100	Gamphajol (00235100)	0	121	18	P M(10+) C(10+)	- H(10+) MCW(10+) PHC(10+)	W SS-W	- PO(10+) PH(10+)	- CM(10+) CP(10+)	- ACS(10+) NCS(10+) OCS(10+)	SP CV(10+) ST(10+)	- BS(10+) RS(10+) NW(10+)
101	Changpol (00235200)	0	869	150	P M(10+) C(10+)	- H(10+) MCW(10+) PHC(10+)	S SS-S	- PO(10+) PH(10+)	- CM(10+) CP(10+)	- ACS(10+) NCS(10+) OCS(10+)	SP CV(10+) ST(10+)	- BS(10+) RS(10+) NW(10+)
102	Nabin (00235300)	0	57	11	- P(< 5) M(10+) C(10+)	- H(10+) MCW(10+) PHC(5-10)	W SS-W	- PO(10+) PH(10+)	- CM(10+) CP(10+)	- ACS(10+) NCS(10+) OCS(10+)	- CV(10+) SP(5-10) ST(10+)	- BS(10+) RS(10+) NW(10+)
103	Old Changpol (00235400)	0	125	27	- P(< 5) M(10+) C(10+)	- H(10+) MCW(10+) PHC(10+)	S SS-S	- PO(10+) PH(10+)	- CM(10+) CP(10+)	- ACS(10+) NCS(10+) OCS(10+)	SP CV(10+) ST(10+)	- BS(10+) RS(10+) NW(10+)
104	T.Monglen (00235500)	0	214	31	- P(< 5) M(10+) C(10+)	- H(10+) MCW(10+) PHC(10+)	S SS-S	- PO(10+) PH(10+)	- CM(10+) CP(10+)	- ACS(10+) NCS(10+) OCS(10+)	SP CV(10+) ST(10+)	- BS(10+) RS(10+) NW(10+)
105	T.Nampao (00235600)	0	306	56	- P(< 5) M(10+) C(10+)	- H(10+) MCW(10+) PHC(10+)	S SS-S	- PO(10+) PH(10+)	- CM(10+) CP(10+)	- ACS(10+) NCS(10+) OCS(10+)	- CV(10+) SP(5-10) ST(10+)	- BS(10+) RS(10+) NW(10+)

Census of India 2001 - Village Directory
Amenities and Land Use (As on 1999)

Approach to village	Nearest town & distance (in km)	Power supply	News paper / Magazine	Most important commodity manufactured	Land use (i.e. area under different types of land use in hectare)**						Area not available for cultivation	Name of village	Serial number
					Cultivable land								
					Forest	Wet rice cultivation (by source)	Dry rice cultivation	Total area under Jhum cultivation	Period of Rotation	Main crop s under Jhum cultivation			
14	15	16	17	18	19	20 (a)	20 (b)	21 (a)	21 (b)	22	23	24	25
PR	Moreh S>T> (25)	-	-	Na, Na, Na	-	-	-	-	6 Years	Rice & Maize	-	Thingphai	98
PR	Moreh S>T> (30)	-	-	Na, Na, Na	-	-	-	-	6 Years	Rice & Maize	-	Ts.Laijang	99
PR	Moreh (30)	-	-	Na, Na, Na	-	-	-	-	6 Years	Rice & Maize	-	Gamphajol	100
PR	Moreh (30)	-	-	Na, Na, Na	-	-	-	-	6 Years	Rice & Maize	-	Changpol	101
PR MR	Moreh (40)	-	-	Na, Na, Na	-	-	-	-	6 Years	Rice & Maize	-	Nabin	102
PR	Moreh (35)	-	-	Na, Na, Na	-	-	-	-	6 Years	Rice & Maize	-	Old Changpol	103
PR	Moreh (38)	-	-	Na, Na, Na	-	-	-	-	6 Years	Rice & Maize	-	T.Monglen	104
PR	Moreh (30)	-	-	Na, Na, Na	-	-	-	-	6 Years	Rice & Maize	-	T.Nampao	105

Census of India 2001 - Village Directory

Amenities and Land Use (As on 1999)

Amenities available (if not available within the village, a dash (-) is shown in the column and next to it in brackets the distance in broad ranges viz.< 5 kms., 5-10 kms. and 10+ kms of the nearest place where the facility is available is given)

Serial number	Name of village & Location code	Total area of the village (in hectare)	Total population (2001 Census)	Number of households (2001 Census)	Educational	Medical	Drinking water	Post, telegraph and telephone	Commercial and co-operative banks	Agricultural, non-agricultural and other credit societies	Recreational & cultural facilities(Cinema/ Video hall, Sports club, Stadium/	Communications (Bus service, railway station, waterway)
1	2	3	4	5	6	7	8	9	10	11	12	13
106	Khumkot (00235700)	0	157	27	P M(10+) C(10+)	- H(10+) MCW(10+) PHC(10+)	S SS-S	- PO(5-10) PH(10+)	- CM(10+) CP(10+)	- ACS(10+) NCS(10+) OCS(10+)	- CV(10+) SP(5-10) ST(10+)	- BS(10+) RS(10+) NW(10+)
107	L.Bongjoi (00235800)	0	147	28	- P(5-10) M(10+) C(10+)	- H(10+) MCW(10+) PHC(5-10)	S SS-S	- PO(10+) PH(10+)	- CM(10+) CP(10+)	- ACS(10+) NCS(10+) OCS(10+)	- CV(10+) SP(10+) ST(10+)	- BS(10+) RS(10+) NW(10+)
108	Molkon (00235900)	0	101	20	- P(10+) M(10+) C(10+)	- H(10+) MCW(10+) PHC(10+)	S SS-S	- PO(10+) PH(10+)	- CM(10+) CP(10+)	- ACS(10+) NCS(10+) OCS(10+)	- CV(10+) SP(10+) ST(10+)	- BS(10+) RS(10+) NW(10+)
109	Khengjoy (00236000)	0	1054	207	P M(10+) C(10+)	PHS H(10+) MCW(10+) PHC(10+)	TW SS- TW	PO PH(10+)	- CM(10+) CP(10+)	- ACS(10+) NCS(10+) OCS(10+)	- CV(10+) SP(5-10) ST(10+)	- BS(10+) RS(10+) NW(10+)
110	Semol (00236100)	0	211	43	- P(< 5) M(10+) C(10+)	- H(10+) MCW(10+) PHC(10+)	S SS-S	- PO(10+) PH(10+)	- CM(10+) CP(10+)	- ACS(10+) NCS(10+) OCS(10+)	- CV(10+) SP(5-10) ST(10+)	- BS(10+) RS(10+) NW(10+)
111	Sehao (00236200)	0	284	51	P M(10+) C(10+)	- H(10+) MCW(10+) PHC(10+)	S SS-S	- PO(10+) PH(10+)	- CM(10+) CP(10+)	- ACS(10+) NCS(10+) OCS(10+)	- CV(10+) SP(5-10) ST(10+)	- BS(5-10) RS(10+) NW(10+)
112	Chaljang (00236300)	0	144	25	P M(10+) C(10+)	- H(10+) MCW(10+) PHC(5-10)	TW SS- TW	- PO(10+) PH(10+)	- CM(10+) CP(10+)	- ACS(10+) NCS(10+) OCS(10+)	- CV(10+) SP(5-10) ST(10+)	- BS(10+) RS(10+) NW(10+)
113	Khangbarol (00236400)	0	453	70	P M C(10+)	- H(10+) MCW(10+) PHC(5-10)	TW SS- TW	- PO(10+) PH(10+)	- CM(10+) CP(10+)	- ACS(10+) NCS(10+) OCS(10+)	- CV(10+) SP(5-10) ST(10+)	- BS(5-10) RS(10+) NW(10+)

Census of India 2001 - Village Directory
Amenities and Land Use (As on 1999)

Approach to village	Nearest town & distance (in km)	Power supply	News paper / Magazine	Most important commodity manufactured	Land use (i.e. area under different types of land use in hectare)**							Name of village	Serial number
					Forest	Cultivable land: Wet rice cultivation (by source)	Cultivable land: Dry rice cultivation	Cultivable land: Total area under Jhum cultivation	Cultivable land: Period of Rotation	Cultivable land: Main crop s under Jhum cultivation	Area not available for cultivation		
14	15	16	17	18	19	20 (a)	20 (b)	21 (a)	21 (b)	22	23	24	25
PR	Moreh (30)	-	-	Na, Na, Na	-	-	-	-	6 Years	Rice & Maize	-	Khumkot	106
PR	Moreh (60)	-	-	Na, Na, Na	-	-	-	-	6 Years	Rice & Maize	-	L.Bongjoi	107
PR	Sugnu (50)	-	-	Na, Na, Na	-	-	-	-	6 Years	Rice & Maize	-	Molkon	108
PR	Sugnu (80)	-	-	Na, Na, Na	-	-	-	-	6 Years	Rice & Maize	-	Khengjoy	109
PR	Moreh (48)	-	-	Na, Na, Na	-	-	-	-	6 Years	Rice & Maize	-	Semol	110
PR	Sugnu (60)	-	-	Na, Na, Na	-	-	-	-	6 Years	Rice & Maize	-	Sehao	111
PR	Sugnu (40)	-	-	Na, Na, Na	-	-	-	-	6 Years	Rice & Maize	-	Chaljang	112
PR	Sugnu (40)	-	-	Na, Na, Na	-	-	-	-	6 Years	Rice & Maize	-	Khangbarol	113

Census of India 2001 - Village Directory

Amenities and Land Use (As on 1999)

Amenities available (if not available within the village, a dash (-) is shown in the column and next to it in brackets the distance in broad ranges viz.< 5 kms., 5-10 kms. and 10+ kms of the nearest place where the facility is available is given)

Serial number	Name of village & Location code	Total area of the village (in hectare)	Total population (2001 Census)	Number of households (2001 Census)	Educational	Medical	Drinking water	Post, telegraph and telephone	Commercial and co-operative banks	Agricultural, non-agricultural and other credit societies	Recreational & cultural facilities(Cinema/ Video hall, Sports club, Stadium/	Communications (Bus service, railway station, waterway)
1	2	3	4	5	6	7	8	9	10	11	12	13
114	Saibol Joupi (00236500)	0	144	20	P M(10+) C(10+)	PHS H(10+) MCW(10+) PHC(10+)	S SS-S	- PO(10+) PH(10+)	- CM(10+) CP(10+)	- ACS(10+) NCS(10+) OCS(10+)	- CV(10+) SP(5-10) ST(10+)	- BS(< 5) RS(10+) NW(10+)
115	T.Bollon (00236600)	0	176	29	- P(< 5) M(< 5) C(10+)	- H(10+) MCW(10+) PHC(10+)	W SS-W	- PO(10+) PH(10+)	- CM(10+) CP(10+)	- ACS(10+) NCS(10+) OCS(10+)	- CV(10+) SP(5-10) ST(10+)	- BS(< 5) RS(10+) NW(10+)
116	Joupi (00236700)	0	206	34	P M C(10+)	- H(10+) MCW(10+) PHC(10+)	T S SS-S	- PO(10+) PH(10+)	- CM(10+) CP(10+)	- ACS(10+) NCS(10+) OCS(10+)	- CV(10+) SP(10+) ST(10+)	BS(< 5) RS(10+) NW(10+)
117	Mombi (00236800)	0	370	54	P M(10+) C(10+)	- H(10+) MCW(10+) PHC(10+)	TW SS-TW	PO PH(10+)	- CM(10+) CP(10+)	- ACS(10+) NCS(10+) OCS(10+)	- CV(10+) SP(10+) ST(10+)	- BS(10+) RS(10+) NW(10+)
118	S.Lhangnom (00236900)	0	150	27	- P(5-10) M(10+) C(10+)	- H(10+) MCW(10+) PHC(10+)	S SS-S	- PO(10+) PH(10+)	- CM(10+) CP(10+)	- ACS(10+) NCS(10+) OCS(10+)	- CV(10+) SP(5-10) ST(10+)	- BS(5-10) RS(10+) NW(10+)
119	Tolbung (00237000)	0	644	110	- P(< 5) M(10+) C(10+)	- H(10+) MCW(10+) PHC(10+)	S SS-S	- PO(10+) PH(10+)	- CM(10+) CP(10+)	- ACS(10+) NCS(10+) OCS(10+)	- CV(10+) SP(5-10) ST(10+)	- BS(5-10) RS(10+) NW(10+)
120	Hengshi (00237100)	0	293	49	P M(10+) C(10+)	- H(10+) MCW(10+) PHC(10+)	S SS-S	- PO(10+) PH(10+)	- CM(10+) CP(10+)	- ACS(10+) NCS(10+) OCS(10+)	- CV(10+) SP(5-10) ST(10+)	- BS(10+) RS(10+) NW(10+)
121	Hollenjang (00237200)	0	423	83	- P(5-10) M(10+) C(10+)	- H(10+) MCW(10+) PHC(10+)	T W SS-W	- PO(10+) PH(10+)	- CM(10+) CP(10+)	- ACS(10+) NCS(10+) OCS(10+)	- CV(10+) SP(5-10) ST(10+)	- BS(10+) RS(10+) NW(10+)

Census of India 2001 - Village Directory
Amenities and Land Use (As on 1999)

Approach to village	Nearest town & distance (in km)	Power supply	News paper / Magazine	Most important commodity manufactured	Land use (i.e. area under different types of land use in hectare)**							Name of village	Serial number
					Forest	Cultivable land							
						Wet rice cultivation (by source)	Dry rice cultivation	Total area under Jhum cultivation	Period of Rotation	Main crop s under Jhum cultivation	Area not available for cultivation		
14	15	16	17	18	19	20 (a)	20 (b)	21 (a)	21 (b)	22	23	24	25
PR	Sugnu (50)	-	-	Na, Na, Na	-	-	-	-	6 Years	Rice & Maize	-	Saibol Joupi	114
FP	Sugnu (58)	-	-	Na, Na, Na	-	-	-	-	6 Years	Rice & Maize	-	T.Bollon	115
PR	Sugnu (86)	-	-	Na, Na, Na	-	-	-	-	6 Years	Rice & Maize	-	Joupi	116
MR FP	Sugnu (35)	-	-	Na, Na, Na	-	-	-	-	6 Years	Rice & Maize	-	Mombi	117
PR	Sugnu (26)	-	-	Na, Na, Na	-	-	-	-	6 Years	Rice & Maize	-	S.Lhangnom	118
PR	Sugnu (70)	-	-	Na, Na, Na	-	-	-	-	6 Years	Rice & Maize	-	Tolbung	119
PR	Sugnu (78)	-	-	Na, Na, Na	-	-	-	-	6 Years	Rice & Maize	-	Hengshi	120
PR	Sugnu (76)	-	-	Na, Na, Na	-	-	-	-	6 Years	Rice & Maize	-	Hollenjang	121

Census of India 2001 - Village Directory
Amenities and Land Use (As on 1999)

Amenities available (if not available within the village, a dash (-) is shown in the column and next to it in brackets the distance in broad ranges viz.< 5 kms., 5-10 kms. and 10+ kms of the nearest place where the facility is available is given)

Serial number	Name of village & Location code	Total area of the village (in hectare)	Total population (2001 Census)	Number of households (2001 Census)	Educational	Medical	Drinking water	Post, telegraph and telephone	Commercial and co-operative banks	Agricultural, non-agricultural and other credit societies	Recreational & cultural facilities(Cinema/ Video hall, Sports club, Stadium/	Communications (Bus service, railway station, waterway)
1	2	3	4	5	6	7	8	9	10	11	12	13
122	Aibol Joupi (00237300)	0	149	26	P M(10+) C(10+)	- H(10+) MCW(10+) PHC(10+)	S SS-S	- PO(10+) PH(10+)	- CM(10+) CP(10+)	- ACS(10+) NCS(10+) OCS(10+)	- CV(10+) SP(5-10) ST(10+)	- BS(10+) RS(10+) NW(10+)
123	Cheljang Joupi (00237400)	0	209	36	- P(5-10) M(10+) C(10+)	- H(10+) MCW(10+) PHC(10+)	W SS-W	- PO(10+) PH(10+)	- CM(10+) CP(10+)	- ACS(10+) NCS(10+) OCS(10+)	- CV(10+) SP(5-10) ST(10+)	- BS(10+) RS(10+) NW(10+)
124	Molngat (00237500)	0	216	32	P M(10+) C(10+)	- H(10+) MCW(10+) PHC(10+)	S SS-S	- PO(10+) PH(10+)	- CM(10+) CP(10+)	- ACS(10+) NCS(10+) OCS(10+)	- CV(10+) SP(10+) ST(10+)	- BS(10+) RS(10+) NW(10+)
125	Aibol Jamkhomang (00237600)	0	185	34	- P(5-10) M(10+) C(10+)	- H(10+) MCW(10+) PHC(10+)	W SS-W	- PO(10+) PH(10+)	- CM(10+) CP(10+)	- ACS(10+) NCS(10+) OCS(10+)	- CV(10+) SP(5-10) ST(10+)	- BS(5-10) RS(10+) NW(10+)
126	Sehlon (00237700)	0	289	53	P M(10+) C(10+)	PHS H(10+) MCW(10+) PHC(10+)	TW SS-TW	- PO(10+) PH(10+)	- CM(10+) CP(10+)	- ACS(10+) NCS(10+) OCS(10+)	- CV(10+) SP(5-10) ST(10+)	- BS(10+) RS(10+) NW(10+)
127	Phoilen (00237800)	0	318	55	- P(5-10) M(10+) C(10+)	- H(10+) MCW(10+) PHC(10+)	R SS-R	- PO(10+) PH(10+)	- CM(10+) CP(10+)	- ACS(10+) NCS(10+) OCS(10+)	- CV(10+) SP(5-10) ST(10+)	- BS(10+) RS(10+) NW(10+)
128	New Wayang (Changjal) (00237900)	0	258	43	- P(5-10) M(10+) C(10+)	- H(10+) MCW(10+) PHC(10+)	TW SS-TW	- PO(10+) PH(10+)	- CM(10+) CP(10+)	- ACS(10+) NCS(10+) OCS(10+)	- CV(10+) SP(5-10) ST(10+)	- BS(5-10) RS(10+) NW(10+)
129	Wayang (00238000)	0	131	23	- P(< 5) M(10+) C(10+)	- H(10+) MCW(10+) PHC(10+)	TW SS-TW	- PO(10+) PH(10+)	- CM(10+) CP(10+)	- ACS(10+) NCS(10+) OCS(10+)	- CV(10+) SP(5-10) ST(10+)	- BS(5-10) RS(10+) NW(10+)

Census of India 2001 - Village Directory
Amenities and Land Use (As on 1999)

Approach to village	Nearest town & distance (in km)	Power supply	News paper / Magazine	Most important commodity manufactured	Land use (i.e. area under different types of land use in hectare)** Forest	Cultivable land: Wet rice cultivation (by source)	Cultivable land: Dry rice cultivation	Cultivable land: Total area under Jhum cultivation	Period of Rotation	Main crop s under Jhum cultivation	Area not available for cultivation	Name of village	Serial number
14	15	16	17	18	19	20 (a)	20 (b)	21 (a)	21 (b)	22	23	24	25
PR	Sugnu (70)	-	-	Na, Na, Na	-	-	-	-	6 Years	Rice & Maize	-	Aibol Joupi	122
PR	Sugnu (60)	-	-	Na, Na, Na	-	-	-	-	6 Years	Rice & Maize	-	Cheljang Joupi	123
FP	Sugnu (90)	-	-	Na, Na, Na	-	-	-	-	6 Years	Rice & Maize	-	Molngat	124
PR	Sugnu (60)	-	-	Na, Na, Na	-	-	-	-	6 Years	Rice & Maize	-	Aibol Jamkhomang	125
PR	Sugnu (76)	-	-	Na, Na, Na	-	-	-	-	6 Years	Rice & Maize	-	Sehlon	126
PR	Moreh S.T. (70)	-	-	Na, Na, Na	-	-	-	-	6 Years	Rice & Maize	-	Phoilen	127
MR FP	Sugnu (76)	-	-	Na, Na, Na	-	-	-	-	6 Years	Rice & Maize	-	New Wayang (Changjal)	128
PR	Sugnu (80)	-	-	Na, Na, Na	-	-	-	-	6 Years	Rice & Maize	-	Wayang	129

Census of India 2001 - Village Directory

Amenities and Land Use (As on 1999)

Amenities available (if not available within the village, a dash (-) is shown in the column and next to it in brackets the distance in broad ranges viz.< 5 kms., 5-10 kms. and 10+ kms of the nearest place where the facility is available is given)

Serial number	Name of village & Location code	Total area of the village (in hectare)	Total population (2001 Census)	Number of households (2001 Census)	Educational	Medical	Drinking water	Post, telegraph and telephone	Commercial and co-operative banks	Agricultural, non-agricultural and other credit societies	Recreational & cultural facilities(Cinema/ Video hall, Sports club, Stadium/	Communications (Bus service, railway station, waterway)
1	2	3	4	5	6	7	8	9	10	11	12	13
130	Toitung (00238100)	0	465	96	P M(5-10) C(10+)	- H(10+) MCW(10+) PHC(10+)	TW SS-TW	- PO(10+) PH(10+)	- CM(10+) CP(10+)	- ACS(10+) NCS(10+) OCS(10+)	- CV(10+) SP(10+) ST(10+)	- BS(10+) RS(10+) NW(10+)
131	N.Gamnom (00238200)	0	221	28	- P(< 5) M(10+) C(10+)	- H(10+) MCW(10+) PHC(10+)	R SS-R	- PO(10+) PH(10+)	- CM(5-10) CP(5-10)	- ACS(10+) NCS(10+) OCS(10+)	- CV(10+) SP(10+) ST(10+)	- BS(10+) RS(10+) NW(10+)
132	Kovang (00238300)	0	211	31	P M(10+) C(10+)	- H(10+) MCW(10+) PHC(10+)	R SS-R	- PO(10+) PH(10+)	- CM(10+) CP(10+)	- ACS(10+) NCS(10+) OCS(10+)	- CV(10+) SP(5-10) ST(10+)	- BS(10+) RS(10+) NW(10+)
133	Laijang (00238400)	0	247	35	- P(< 5) M(< 5) C(10+)	- H(10+) MCW(10+) PHC(10+)	S SS-S	- PO(10+) PH(10+)	- CM(10+) CP(10+)	- ACS(10+) NCS(10+) OCS(10+)	- CV(10+) SP(5-10) ST(10+)	- BS(10+) RS(10+) NW(10+)
134	Lh.Jangnomphai (00238500)	0	222	26	- P(< 5) M(< 5) C(10+)	- H(10+) MCW(10+) PHC(10+)	W SS-W	- PO(10+) PH(10+)	- CM(10+) CP(10+)	- ACS(10+) NCS(10+) OCS(10+)	- CV(10+) SP(5-10) ST(10+)	- BS(10+) RS(10+) NW(10+)
135	New Somtal (00238600)	0	1521	258	P M S C(10+)	PHS H(10+) MCW(10+) PHC(10+)	W R S SS-S	- PO(10+) PH(10+)	- CM(10+) CP(10+)	- ACS(10+) NCS(10+) OCS(10+)	CV SP(5-10) ST(10+)	- BS(10+) RS(10+) NW(10+)
136	Molcham (00238700)	0	625	108	P M C(10+)	- H(10+) MCW(10+) PHC(< 5)	W SS-W	- PO(10+) PH(10+)	- CM(10+) CP(10+)	- ACS(10+) NCS(10+) OCS(10+)	- CV(10+) SP(< 5) ST(10+)	- BS(10+) RS(10+) NW(10+)
137	Bongmol Tampak (00238800)	0	164	31	- P(< 5) M(< 5) C(10+)	PHS H(10+) MCW(10+) PHC(10+)	T S SS-S	- PO(10+) PH(10+)	- CM(10+) CP(10+)	- ACS(10+) NCS(10+) OCS(10+)	- CV(10+) SP(5-10) ST(10+)	- BS(5-10) RS(10+) NW(10+)

Census of India 2001 - Village Directory
Amenities and Land Use (As on 1999)

Approach to village	Nearest town & distance (in km)	Power supply	News paper / Magazine	Most important commodity manufactured	Land use (i.e. area under different types of land use in hectare)**							Name of village	Serial number
					Forest	Cultivable land: Wet rice cultivation (by source)	Cultivable land: Dry rice cultivation	Cultivable land: Total area under Jhum cultivation	Period of Rotation	Main crop s under Jhum cultivation	Area not available for cultivation		
14	15	16	17	18	19	20 (a)	20 (b)	21 (a)	21 (b)	22	23	24	25
PR	Sugnu (86)	-	-	Na, Na, Na	-	-	-	-	6 Years	Rice & Maize	-	Toitung	130
FP	Sugnu (116)	-	-	Na, Na, Na	-	-	-	-	6 Years	Rice & Maize	-	N.Gamnom	131
PR	Sugnu (90)	-	-	Na, Na, Na	-	-	-	-	6 Years	Rice & Maize	-	Kovang	132
PR	Sugnu (80)	-	-	Na, Na, Na	-	-	-	-	6 Years	Rice & Maize	-	Laijang	133
PR	Moreh (60)	-	-	Na, Na, Na	-	-	-	-	6 Years	Rice & Maize	-	Lh.Jangnomphai	134
MR FP	Moreh (90)	-	-	Na, Na, Na	-	-	-	-	6 Years	Rice & Maize	-	New Somtal	135
PR	Sugnu (100)	-	-	Na, Na, Na	-	-	-	-	6 Years	Rice & Maize	-	Molcham	136
PR	Sugnu (70)	-	-	Na, Na, Na	-	-	-	-	6 Years	Rice & Maize	-	Bongmol Tampak	137

Census of India 2001 - Village Directory

Amenities and Land Use (As on 1999)

Amenities available (if not available within the village, a dash (-) is shown in the column and next to it in brackets the distance in broad ranges viz.< 5 kms., 5-10 kms. and 10+ kms of the nearest place where the facility is available is given)

Serial number	Name of village & Location code	Total area of the village (in hectare)	Total population (2001 Census)	Number of households (2001 Census)	Educational	Medical	Drinking water	Post, telegraph and telephone	Commercial and co-operative banks	Agricultural, non-agricultural and other credit societies	Recreational & cultural facilities(Cinema/ Video hall, Sports club, Stadium/	Communications (Bus service, railway station, waterway)
1	2	3	4	5	6	7	8	9	10	11	12	13
138	Khengjang (00238900)	0	374	71	P M(5-10) C(10+)	- H(10+) MCW(10+) PHC(10+)	TW SS-TW	- PO(10+) PH(10+)	- CM(10+) CP(10+)	- ACS(10+) NCS(10+) OCS(10+)	- CV(10+) SP(5-10) ST(10+)	- BS(10+) RS(10+) NW(10+)
139	Sejang Theose (00239000)	0	156	28	- P(< 5) M(10+) C(10+)	- H(10+) MCW(10+) PHC(10+)	T S SS-S	- PO(10+) PH(10+)	- CM(10+) CP(10+)	- ACS(10+) NCS(10+) OCS(10+)	- CV(10+) SP(5-10) ST(10+)	- BS(10+) RS(10+) NW(10+)
140	K.Selhai (00239100)	0	110	21	- P(< 5) M(< 5) C(10+)	- H(10+) MCW(10+) PHC(10+)	W S SS-S	- PO(10+) PH(10+)	- CM(10+) CP(10+)	- ACS(10+) NCS(10+) OCS(10+)	- CV(10+) SP(5-10) ST(10+)	- BS(10+) RS(10+) NW(10+)
	Block Total	0.0	43202	7234	P(82) M(17) S(5) PUC	H D(2) PHC PHS(6)	T(11) W(35) TK(13) HP(9) TW(16) R(76) S(78)	PO(12)	CM		CV SP(87)	BS(23)

Census of India 2001 - Village Directory
Amenities and Land Use (As on 1999)

Approach to village	Nearest town & distance (in km)	Power supply	News paper / Magazine	Most important commodity manufactured	Land use (i.e. area under different types of land use in hectare)**							Name of village	Serial number
					Forest	Cultivable land: Wet rice cultivation (by source)	Cultivable land: Dry rice cultivation	Cultivable land: Total area under Jhum cultivation	Cultivable land: Period of Rotation	Cultivable land: Main crop s under Jhum cultivation	Area not available for cultivation		
14	15	16	17	18	19	20 (a)	20 (b)	21 (a)	21 (b)	22	23	24	25
PR	Moreh (80)	-	-	Na, Na, Na	-	-	-	-	6 Years	Rice & Maize	-	Khengjang	138
MR FP	Sugnu (58)	-	-	Na, Na, Na	-	-	-	-	6 Years	Rice & Maize	-	Sejang Theose	139
MR FP	Sugnu (110)	-	-	Na, Na, Na	-	-	-	-	6 Years	Rice & Maize	-	K.Selhai	140
PR(67) MR(71) FP(67)		ED(31)	N(34) M(30)		0.0	-	0.0	0.0	0.0				

APPENDIX I - Village Directory

Abstract of Educational, Medical and other Amenities in villages - C.D. block level

Name of the District:Chandel

Sl.No.	Name of C.D.block	Total number of inhabited villages	Total population of C.D. block	Educational institutions			
				Primary school		Middle school	
				Villages	Institutions	Villages	Institutions
1	2	3	4	5	6	7	8
1	Machi T.D.Block	58	17087	31	33	5	6
2	Tengnoupal T.D.Block	66	16800	40	44	13	13
3	Chandel T.D.Block	86	26276	64	74	16	18
4	Chakpikarong T.D.Block	140	43202	79	82	16	17
	District(Rural):	350	103365	214	233	50	54

Educational institutions (contd.)										
Matriculation / Secondary school		Higher Secondary / PUC / Intermediate / Junior college		College (graduate and above)		Adult literacy classes/centres		Others		No educational facilities
Villages	Institutions	Villages	Institutions	Villages	Institutions	Villages	Institutions	Villages	Institutions	
9	10	11	12	13	14	15	16	17	18	19
1	1	0	0	0	0	0	0	0	0	7
2	2	0	0	0	0	0	0	0	0	20
6	6	1	1	2	2	0	0	0	0	22
5	5	1	1	0	0	0	0	0	0	61
14	14	2	2	2	2	0	0	0	0	110

Medical institutions									
Hospital		Dispensary		Primary Health Centre / Health Centre		Primary Health Sub-centre		Maternity and Child Welfare Centre / Maternity Home / Child Welfare Centre	
Villages	Institutions	Villages	Institutions	Villages	Institutions	Villages	Institutions	Villages	Institutions
20	21	22	23	24	25	26	27	28	29
0	0	0	0	1	1	0	0	0	0
0	0	2	2	4	4	3	3	1	1
2	2	3	3	0	0	6	6	0	0
1	1	1	2	1	1	6	6	0	0
3	3	6	7	6	6	15	15	1	1

Medical institutions (contd.)						Drinking water source				
Family Welfare Centre		Community Health Workers		Others		No medical facilities	Tap	Well	Tank	Tubewell
Villages	Institutions	Villages	Numbers	Villages	Institutions					
30	31	32	33	34	35	36	37	38	39	40
0	0	0	0	0	0	37	0	0	1	1
0	0	1	1	0	0	51	15	4	3	1
0	0	0	0	0	0	78	10	3	18	1
0	0	0	0	0	0	133	11	35	13	16
0	0	1	1	0	0	299	36	42	35	19

Drinking water source (contd.)						Post, Telegraph & Telephone					
River	Fountain	Canal	Others	More than one source	No drinking water facilities	Post office	Telegraph office	Post & telegraph office	Post office & phone	Telegraph office & phone	Post, telegraph office & phone
41	42	43	44	45	46	47	48	49	50	51	52
16	37	0	0	17	0	3	0	0	0	0	0
28	40	1	1	24	0	16	0	0	1	0	0
19	55	1	15	36	0	6	0	0	1	0	0
76	78	0	9	88	0	12	0	0	0	0	0
139	210	2	25	165	0	37	0	0	2	0	0

Transport communications				Banks		Power supply			
Phone	Bus service	Railway station	Navigable waterway	Villages	Number of commercial and co-operative banks	Available	Not available	Villages	Number of agricultural credit societies
53	54	55	56	57	58	59	60	61	62
0	3	0	0	1	1	25	13	0	0
1	24	0	0	1	1	48	12	2	4
17	26	0	0	1	1	86	0	0	0
0	23	0	0	1	1	31	109	0	0
18	76	0	0	4	4	190	134	2	4

Credit societies				Recreational facility			Newspaper / Magazine		
Villages	Number of non-agricultural credit societies	Villages	Number of other credit societies	Cinema / Video hall	Sports club	Stadium / Auditorium/ Community hall	News paper	Magazine	News paper & Magazine
63	64	65	66	67	68	69	70	71	72
0	0	0	0	0	1	0	2	1	1
17	18	0	0	4	28	0	15	5	5
0	0	9	9	1	18	0	25	19	19
0	0	0	0	1	87	0	34	30	30
17	18	9	9	6	134	0	76	55	55

APPENDIX 1A - Village Directory
Villages by number of Primary Schools

Name of the District:Chandel

Sl.No.	Name of C. D. block	Total number of inhabited villages	Number of primary schools				
			None	One	Two	Three	Four +
1	2	3	4	5	6	7	8
1	Machi T.D.Block	58	27	29	2	0	0
2	Tengnoupal T.D.Block	66	26	36	4	0	0
3	Chandel T.D.Block	86	22	58	4	1	1
4	Chakpikarong T.D.Block	140	61	76	3	0	0
	District Total:	350	136	199	13	1	1

APPENDIX 1B - Village Directory

Villages by Primary, Middle and Secondary Schools

Name of the District:Chandel

Serial number	Name of C. D. block	Total number of inhabited villages	Type of educational institutions available			
			No School	At least one primary school and no middle school	At least one primary school and one middle school	At least one middle school and one secondary school
1	2	3	4	5	6	7
1	Machi T.D.Block	58	27	26	5	1
2	Tengnoupal T.D.Block	66	26	27	13	2
3	Chandel T.D.Block	86	22	48	16	6
4	Chakpikarong T.D.Block	140	61	63	16	5
	Total:	350	136	164	50	14

APPENDIX 1C - Village Directory

Villages with different sources of drinking water facilities available

Name of the District:Chandel

Serial number	Name of C. D. block	Number of villages with different sources of drinking water available				
		Only tap	Only well	Only tube well	Only handpump	More than one source only from tap, well, tube well, handpump
1	2	3	4	5	6	7
1	Machi T.D.Block	0	0	0	0	0
2	Tengnoupal T.D.Block	0	2	1	0	2
3	Chandel T.D.Block	0	0	0	4	3
4	Chakpikarong T.D.Block	0	9	12	0	9
	District Total:	0	11	13	4	14

APPENDIX II - Village Directory

Villages with 5,000 and above population which do not have one or more amenities

Name of the District:Chandel

Sl. No.	Name of village	Location code number	Name of C. D. block	Population	Amenities not available (indicate N. A. where amenity not available)		Amenities not available (indicate N. A. where amenity not available)			
					Senior Secondary School	College	Tap drinking water	Bus facility	Approach by Pucca road	Commercial Bank
1	2	3	4	5	6	7	9	10	11	12

APPENDIX II - A Census Town

Census Towns which do not have one or more amenities

Name of the District:

Sl.No.	Name of census town	Location code number	Name of C. D. block	Population	Amenities not available (indicate N. A. where amenity not		Amenities not available (indicate N. A. where amenity not available)			
					Senior Secondary School	College	Tap drinking water	Bus facility	Approach by Pucca road	Banks
1	2	3	4	5	6	7	9	10	11	12
There is no such Town in this District										

APPENDIX IV - Village Directory

C.D. block wise list of inhabited villages where no amenity other than drinking water facility is

Name of the District:Chandel

Serial number	Location code number	Name of village
1	2	3
Name of CD Block: Machi T.D.Block		
1	00203100	Thingkangbung
2	00203300	Seloiyang
3	00203400	Phoilenching
4	00203700	Tollen
5	00203800	Molphei
6	00203900	New Foundland
7	00204000	Heinoukhong
8	00204200	Tonghlang
9	00204300	Pelyang
10	00204400	Hengyang
11	00204800	Lamlong Christian
12	00205400	Nungtak
13	00205500	Haikot
14	00205900	Bongmol
15	00206000	Bongli
16	00206100	Gomi
17	00206300	Samukom
18	00208100	Samanphai
19	00208400	Keipham
20	00208500	Tengkonbung
21	00208600	Chatong
22	00208700	Kulyang
23	00208800	Leithao
24	00208900	Maohlang
CD Block: Tengnoupal T.D.Block		
25	00211300	L.Sijang
26	00211800	Chahmol
27	00212300	Modenphai
28	00213400	Choktong
29	00214000	Tatjang
30	00215100	B.Bongjang
31	00215400	Maipi Mangsom
32	00215700	Maojang
33	00216000	Chonjang
Name of CD Block: Chandel T.D.Block		
		Nil

APPENDIX IV - Village Directory

C.D. block wise list of inhabited villages where no amenity other than drinking water facility is

Name of the District:Chandel

Serial number	Location code number	Name of village
1	2	3
Name of CD Block: Chakpikarong T.D.Block		
34	00228000	L.Chengvol
35	00228800	Sothum
36	00231000	Gunjil
37	00231200	T.Sijang
38	00232300	Y.Phaisi
39	00232400	Kholmunlen
40	00232600	Khongtal
41	00232900	S.Sijang
42	00234000	Lonkhu
43	00235300	Nabin
44	00235600	T.Nampao
45	00235800	L.Bongjoi
46	00235900	Molkon
47	00236100	Semol
48	00236600	T.Bollon
49	00236900	S.Lhangnom
50	00237000	Tolbung
51	00237200	Hollenjang
52	00237400	Cheljang Joupi
53	00237600	Aibol Jamkhomang
54	00237800	Phoilen
55	00237900	New Wayang (Changjal)
56	00238000	Wayang
57	00238200	N.Gamnom
58	00238400	Laijang
59	00238500	Lh.Jangnomphai
60	00239000	Sejang Theose
61	00239100	K.Selhai

APPENDIX V - Village Directory

Summary showing number of villages not having Scheduled Castes population

Serial number	Name of C.D. block	Total villages	Uninhabited villages	Inhabited villages	Number of inhabited villages having no Scheduled Castes population
1	2	3	4	5	6
1	Machi T.D.Block	59	1	58	58
2	Tengnoupal T.D.Block	75	9	66	64
3	Chandel T.D.Block	87	1	86	85
4	Chakpikarong T.D.Block	140	0	140	140
	District Total:	361	11	350	347

APPENDIX VI - Village Directory

Summary showing number of villages not having Scheduled Tribes population

Serial number	Name of C. D. block	Total villages	Uninhabited villages	Inhabited villages	Number of inhabited villages having no Scheduled Tribes population
1	2	3	4	5	6
1	Machi T.D.Block	59	1	58	0
2	Tengnoupal T.D.Block	75	9	66	1
3	Chandel T.D.Block	87	1	86	0
4	Chakpikarong T.D.Block	140	0	140	0
	District Total:	361	11	350	1

APPENDIX VII A- Village Directory

List of villages according to the proportion of the Scheduled Castes to the total population by ranges

Name of the District:Chandel

A-Scheduled Castes

Range of Scheduled Castes population (percentages)	Location code number	Name of village
1	2	3
Name of CD Block: Machi T.D.Block		
Name of CD Block: Tengnoupal T.D.Block		
Less than 5		
	00214800	S.Khudengthabi
51-75		
	00214900	Kwatha
Name of CD Block: Chandel T.D.Block		
Less than 5		
	00223600	Maha Centre Bazar (East)
Name of CD Block: Chakpikarong T.D.Block		
Name of CD Block: Chakpikarong T.D.Block		

Note:- Villages having NIL Scheduled Castes Population have been excluded

APPENDIX VII B - Village Directory

List of villages according to the proportion of the Scheduled Tribes to the total population by ranges

Name of the District:Chandel

A-Scheduled Tribes

Range of Scheduled Tribes population (percentages)	Location code number	Name of village
1	2	3
Name of CD Block: Machi T.D.Block		
76 and above		
	00206500	Laiching Minou
	00206800	Kuraopokpi
	00203400	Phoilenching
	00207500	Laiching Maipuo
	00203300	Seloiyang
	00206600	Khangshim
	00207000	Nungourok
	00207400	Laiching Khullen
	00205100	Khunbi
	00205200	Machi
	00207100	Laiching Khunou
	00203100	Thingkangbung
	00203200	M.Ringpam
	00203500	Wabaching
	00203600	Marryland
	00203700	Tollen
	00203800	Molphei
	00203900	New Foundland
	00204000	Heinoukhong
	00204100	Thamlai
	00204200	Tonghlang
	00204300	Pelyang
	00204400	Hengyang
	00204500	Konaitong
	00204600	Khulsaibung(Karongthel)
	00204700	Lamlong Khullen
	00204800	Lamlong Christian
	00204900	Langol
	00205000	Langol Khunou
	00205300	Parengtong
	00205400	Nungtak
	00205500	Haikot
	00205600	Khoibu
	00205700	Biyang
	00205800	Yamolching
	00205900	Bongmol
	00206000	Bongli
	00206100	Gomi
	00206200	Semang
	00206300	Samukom
	00206400	Koijam
	00206700	Haikakpokpi
	00207200	Tuisimi
	00207300	P.S.Kananyao
	00207600	Laiching Kangshang
	00207700	Khunbi Tuisen
	00207800	Khunbi Tuinem
	00207900	Kangoi Khunou

APPENDIX VII B - Village Directory

List of villages according to the proportion of the Scheduled Tribes to the total population by ranges

Name of the District:Chandel

A-Scheduled Tribes

Range of Scheduled Tribes population (percentages)	Location code number	Name of village
1	2	3
	00208000	Kangoi Khullen
	00208100	Samanphai
	00208200	Phunchong
	00208300	Chingjaroi
	00208400	Keipham
	00208500	Tengkonbung
	00208600	Chatong
	00208700	Kulyang
	00208800	Leithao
	00208900	Maohlang
Name of CD Block: Tengnoupal T.D.Block		
76 and above		
	00211000	H.Wajang
	00214800	S.Khudengthabi
	00209700	A.Chingnunghut
	00211700	Tengnoupal
	00210100	A.Ngairong
	00210600	S.P.Saichang
	00210800	Molnoi
	00210500	Tuisomjang
	00212200	Khudei Khullen
	00212500	Sita
	00209000	Island
	00209100	L.Phaijang
	00209200	Teraphai
	00209300	Beauralam
	00209400	A.Kombirei
	00209500	A.Tampak
	00209600	A.Khudamphai
	00209800	A.Khullen
	00209900	A.Khunjai
	00210000	A.Chandonpokpi
	00210200	A.Saitu
	00210300	Molnom
	00210400	Phaichambung
	00210700	S.D.Munjang
	00210900	Theimungkung
	00211100	Damjol
	00211200	H.Kotlenphai
	00211300	L.Sijang
	00211400	Senam
	00211500	Aigijang
	00211600	Saivom
	00211800	Chahmol
	00211900	Angbrasu
	00212100	Phalbung
	00212300	Modenphai
	00212600	Chehlep
	00212700	Leitan
	00212800	Kambang Khullen

APPENDIX VII B - Village Directory

List of villages according to the proportion of the Scheduled Tribes to the total population by ranges

Name of the District:Chandel

A-Scheduled Tribes

Range of Scheduled Tribes population (percentages)	Location code number	Name of village
1	2	3
	00212900	Kambang Khunou
	00213000	Rilam Centre
	00213100	Narum
	00213200	Lamjangtombi
	00213300	Kharou Khunou
	00213400	Choktong
	00213600	Saibol
	00213700	Youngkhul
	00213900	Kharou Khullen
	00214000	Tatjang
	00214100	Wakshu
	00214200	Lamlong Khunou
	00214400	Langkhongching
	00214500	Satang
	00214600	Leibi
	00214700	Khongkhang
	00215000	H.Mongjang
	00215100	B.Bongjang
	00215200	Govajang
	00215300	S.Moljol
	00215400	Maipi Mangsom
	00215700	Maojang
	00215900	Leisan Tengnoupal
	00216000	Chonjang
	00216200	Chalson Tengnoupal
	00216300	Touthang Bongmol
	00216400	Yangoubung
Name of CD Block: Chandel T.D.Block		
51-75		
	00223200	Zaphou
76 and above		
	00222800	Lamkang Khunthak
	00224900	Paraolen
	00216500	Kakching Mantak
	00220600	Hanatham
	00221000	Liwa Sarei
	00224500	Larong Khullen
	00220100	Modi
	00220000	Beru Anthi
	00224600	Darku (Vomku)
	00223700	Panchai
	00223800	Lambung
	00222300	Thamnapokpi
	00221700	Liwa Changning
	00223500	Maha Centre Bazar(West)
	00223600	Maha Centre Bazar (East)
	00224300	Phairan Khullen
	00218800	Nungkang Ching
	00224400	Khongjon
	00222200	Leishokching

APPENDIX VII B - Village Directory

List of villages according to the proportion of the Scheduled Tribes to the total population by ranges

Name of the District:Chandel

A-Scheduled Tribes

Range of Scheduled Tribes population (percentages)	Location code number	Name of village
1	2	3
	00221800	Komlathabi
	00221500	New Wangparal
	00220900	Angkhel Chayang
	00221900	Pena Ching
	00222000	Purum Chumbang
	00216600	Phunansambum
	00216700	Unapal
	00216800	Khuringmul
	00216900	Khudei Khunou
	00217000	Litan
	00217100	Purum Tampak
	00217200	Purum Khullen
	00217300	Purum Pantha
	00217400	Purum Lainingkhul
	00217500	Chothe Khunou
	00217600	Chandrapoto
	00217700	Keithelmanbi
	00217800	Thamnapokpi (K)
	00217900	Aihang
	00218000	New Chayang
	00218100	Kajiphung
	00218200	Kalika Lok
	00218300	Hongbiban
	00218400	Leingang Ching
	00218500	Mahau Tera
	00218600	Komsen
	00218700	Kurnoching
	00218900	Tonsen Tampak
	00219000	Tonsen Khullen
	00219100	Beru Wangkhera
	00219200	Julbalching
	00219300	Unopat
	00219400	Tokpa Ching
	00219500	Khambathel
	00219600	Ngamkhu
	00219700	Nungphura
	00219800	Maribung
	00219900	Beru Khudam
	00220200	Lamphou Pasana
	00220300	Chandel Christian
	00220400	Chandel Khulbul
	00220500	Chandel Khullen
	00220700	Charang Ching Khunou
	00220800	Chrang Ching Khullen
	00221200	Liwa Khullen
	00221300	Heibunglok
	00221400	Zointlang
	00221600	Old Wangparal
	00222100	Leipung Tampak
	00222400	Lamkang Khunou

APPENDIX VII B - Village Directory

List of villages according to the proportion of the Scheduled Tribes to the total population by ranges

Name of the District:Chandel

A-Scheduled Tribes

Range of Scheduled Tribes population (percentages)	Location code number	Name of village
1	2	3
	00222500	Lamkang Khunkha
	00222600	Kongpe (Kongpa)
	00222700	Tarao Laimanai
	00222900	Mittong
	00223000	Monsang Pantha
	00223100	Mantri Pantha
	00223300	L.Thankam
	00223400	T.Minou
	00223900	Lamphou Chru
	00224000	Anal Khullen
	00224100	Oklu
	00224200	Phiran Leihao
	00224700	Challong
	00224800	Duthang
	00225000	Libung
Name of CD Block: Chakpikarong T.D.Block		
	00228900	Hringphe
	00225800	Sokom
	00227500	U.Thingkangphai
	00227000	Chakpimolbem
	00227600	S.Thingkangphai
	00226700	Dengkhu
	00229500	Sarangtampak
	00229100	Beaula
	00226900	Y.Thingkangphai
	00227300	K.Molnom
	00232000	Molphei
	00230800	Lhalpi
	00226500	Toupokpi
	00229200	Rungchang
	00238200	N.Gamnom
	00226800	V.Haipijang
	00233400	Khubung Khunou
	00231400	Paldai
	00236000	Khengjoy
	00231800	Khumunnom
	00228500	Chakpikarong
	00232100	Phoikon
	00225200	Langching
	00230500	Gelngai
	00230600	Longja
	00225500	Sugnu Lamhang
	00238600	New Somtal
	00228200	Anal Khunou
	00225300	Sugnu Zouveng
	00225400	Sugnu Tribal
	00225600	Sahumphei
	00225700	Singtom
	00225900	Bolchang Tampak
	00226000	Uchatampak

APPENDIX VII B - Village Directory

List of villages according to the proportion of the Scheduled Tribes to the total population by ranges

Name of the District:Chandel

A-Scheduled Tribes

Range of Scheduled Tribes population (percentages)	Location code number	Name of village
1	2	3
	00226100	Gangpijang
	00226200	Khongnang Pheisabi
	00226300	Utangpokpi
	00226400	Thungcheng
	00226600	Nungpan
	00227100	Selkui
	00227200	L.Thingkangphai
	00227400	K.Phailen
	00227700	Teijang
	00227800	Phaijang
	00227900	Tampi
	00228000	L.Chengvol
	00228100	Charoiching
	00228300	Peace Island
	00228400	Y. Kutha
	00228600	Khusi Tampak
	00228700	Limkhurim
	00228800	Sothum
	00229000	Hnarelal
	00229300	Akaphe
	00229400	Shalluk
	00229600	Tuinou
	00229700	Hringkhu A.
	00229800	Ch.K.Hringkhu
	00229900	P.Thumpajol
	00230000	T.Bethel
	00230100	L.Molhoi
	00230200	Kanan
	00230300	K.Kangbung
	00230400	Kanakangbung
	00230700	Songkong
	00230900	Mongjang
	00231000	Gunjil
	00231100	T.Phaicham
	00231200	T.Sijang
	00231300	Chahkap
	00231500	Haikha (L)
	00231600	Sajik Tampak
	00231700	S.Molnom
	00231900	Khullenkhallet
	00232200	K.Bethel
	00232300	Y.Phaisi
	00232400	Kholmunlen
	00232500	Jangdung
	00232600	Khongtal
	00232700	Mollen
	00232800	Haika
	00232900	S.Sijang
	00233000	Aisi
	00233100	Aigejang

APPENDIX VII B - Village Directory

List of villages according to the proportion of the Scheduled Tribes to the total population by ranges

Name of the District:Chandel

A-Scheduled Tribes

Range of Scheduled Tribes population (percentages)	Location code number	Name of village
1	2	3
	00233200	Bollok
	00233300	Kanaralveng
	00233500	Gohok
	00233600	Thorcham
	00233700	Tuikong
	00233800	Khubung'Khullen
	00233900	Phiranmachet
	00234000	Lonkhu
	00234100	Kotal Khunthak
	00234200	Moltuh
	00234300	Songjang
	00234400	P.Chehjang
	00234500	K.Savumpa
	00234600	Molpibung
	00234700	S.Lamphei
	00234800	Tuidam
	00234900	Thingphai
	00235000	Ts.Laijang
	00235100	Gamphajol
	00235200	Changpol
	00235300	Nabin
	00235400	Old Changpol
	00235500	T.Monglen
	00235600	T.Nampao
	00235700	Khumkot
	00235800	L.Bongjoi
	00235900	Molkon
	00236100	Semol
	00236200	Sehao
	00236300	Chaljang
	00236400	Khangbarol
	00236500	Saibol Joupi
	00236600	T.Bollon
	00236700	Joupi
	00236800	Mombi
	00236900	S.Lhangnom
	00237000	Tolbung
	00237100	Hengshi
	00237200	Hollenjang
	00237300	Aibol Joupi
	00237400	Cheljang Joupi
	00237500	Molngat
	00237600	Aibol Jamkhomang
	00237700	Sehlon
	00237800	Phoilen
	00237900	New Wayang (Changjal)
	00238000	Wayang
	00238100	Toitung
	00238300	Kovang
	00238400	Laijang

APPENDIX VII B - Village Directory

List of villages according to the proportion of the Scheduled Tribes to the total population by ranges

Name of the District:Chandel

A-Scheduled Tribes

Range of Scheduled Tribes population (percentages)	Location code number	Name of village
1	2	3
	00238500	Lh.Jangnomphai
	00238700	Molcham
	00238800	Bongmol Tampak
	00238900	Khengjang
	00239000	Sejang Theose
	00239100	K.Selhai

Note:- Villages having NIL Scheduled Tribes Population have been excluded

Section II-Town Directory

Note explaining the abbreviations used in Town Directory

A. Statement I : Status and Growth History

Column (2) : Class, name and civic administration status of town

Class has been introduced to facilitate analysis of town directory data at the state and all India levels. It is presented according to 2001 Census Population of the town as follows :

Population	Class
100,000 and above	I
50,000 - 99,999	II
20,000 - 49,999	III
10,000 - 19,999	IV
5,000 - 9,999	V
Below 5,000	VI

Town with a population of one hundred thousand (1,00,000) and above is treated as a city.

The civic administration status of the towns is indicated within bracket against the name of the town. The following abbreviations are used to denote civic status of town.

(i)	Municipal Corporation	M. Corp.
(ii)	Municipal Committee	MC
(iii)	Municipal Council	M Cl
(iv)	City Municipal Council	CMC
(v)	Town Municipal Council	TMC
(vi)	Municipal Board	MB
(vii)	Municipality	M
(viii)	Cantonment Board/ Cantonment	CB
(ix)	Notified Area	NA
(x)	Notified Town	NT
(xi)	Notified Area Committee/ Notified Area Council	NAC
(xii)	Notified Town Area	NTA
(xiii)	Industrial Notified Area	INA
(xiv)	Industrial Township	ITS
(xv)	Township	TS
(xvi)	Town Panchayat	TP
(xvii)	Nagar Panchayat	NP
(xviii)	Town Committee/Town Area Committee	TC
(xix)	Small Town Committee	ST
(xx)	Estate office	EO
(xxi)	Gram Panchayat	GP
(xxii)	Census Town	CT

B. Statement II - Physical Aspects and Location of towns, 1999.

Column 3 to 5 : Physical Aspects

In this columns the Rainfall and Maximum & Minimum Temperature of the town is recorded.

Column 6, 7 and 8 :

Name of the State headquarters, District headquarters and Sub-Divisional headquarters with distance from the referent town in kilometers, is to be recorded respectively. If the names mentioned in these columns are the same as the referent town itself, the distance is recorded as (0) zero.

Column 9 & 10 :

Name of the nearest city with one lakh and more and five lakh and more population are recorded.

Column 11, 12 and 13 :

If referent town enjoys the facility of railway station, bus route facility or navigable river/canal. Its name is to be mentioned. If not available, then the

C. Statement III : Municipal Finance 1998-1999

Item-wise amount of receipt and expenditure in thousand rupees, relating to municipal finance of the town for the year 1998-99 is to be recorded.

D. Statement IV : Civic and Other amenities,1999

Column (1 to 6) : Self explanatory.

Column (7) : Road length (in kms.)

Information about kutcha/pucca road is to be recorded separately for the roads within the limits of the referent town.

(i)	Pucca Road	PR
(ii)	Kutcha Road	KR

Column (8) : System of Sewerage

Generally, by sewerage system is implied the network of mains and branches of underground conduits for the conveyance of sewerage to the point of disposal. Sewers that carry only household and industrial wastes are called separate sewers, those that carry storm water from roofs, streets and other surface are known as storm water drains, while those carrying both sewage and storm water are called combined sewers.

The codes used for different types of drainage system are as follows :

(i)	Sewer	S
(ii)	Open Surface Drains	OSD
(iii)	Box Surface Drains	BSD
(iv)	Sylk Drains	SD
(v)	Cesspool method	CP
(vi)	Pit System	Pt
(vii)	Others	O

Column 9 to 12 : Number of latrines

Number of various types of latrines both Public and Private are given in these columns.

Column 13 : Method of disposal of night soil

The various prevalent method of disposal of night soil are given below with codes :

(i)	Head Loads	HL
(ii)	Basket	B
(iii)	Wheel Barrows	WB
(iv)	Septic Tank	ST
(v)	Pit System	Pt
(vi)	Sewerage	S
(vii)	Others	O

Column 14 and 15 : Water supply

Source and capacity of storage system. The following codes are used in these columns:

Column 14:

(i)	Tap water	T
(ii)	Tube-well water	TW
(iii)	Tank Water	TK
(iv)	Well water	W

Column 15:

(v)	Over Head Tank	OHT
(vi)	Service Reservoir	SR
(vii)	River Infiltration Gallery	RIG
(viii)	Bore Well Pumping System	BWP
(ix)	Pressure Tank	PT

The information on major source of water supply are given in column 14 and the storage capacity against each in kilo-litres (in bracket) are presented in column 15.

Column 16 : Fire Fighting Service

In case the fire fighting service is available in the referent town 'yes' is recorded. If the facility is not available within the town. The name of the nearest place having this facility with its distance from the referent town has been recorded.

Column 17 to 21 : Electrification (Number of connections)

Different types of electric connections have been shown in these columns, i.e. Domestic, Industrial, Commercial, Road lighting (points) & others.

E. Statement V : Medical, Educational, Recreational and Cultural Facilities, 1999

Column 1 to 3 : Self explanatory.

Column 4 & 5 :

The data covers all such medical institutions run by or aided by Government/Semi Government/Local bodies and Charitable institutions or Social agencies like the Missionaries. Where the family planning centres are attached to hospitals or maternity and

child welfare centres or Primary Health Centres, may be treated as independent units and counted separately using following codes :

(i)	Hospital	H
(ii)	Dispensary	D
(iii)	Health Centre	HC
(iv)	Family Welfare Centre	FWC
(v)	T.B. Clinic	TB
(vi)	Nursing Home	NH
(vii)	Others	O

In case of more than one institutions of any type, it is indicated within brackets the number of such institution (s) e.g. D(3), NH(8), etc. The institutions have further been distinguished by providing additional codes within the bracket as given below :

Ayurvedic	A
Unani	U
Homoeopathic	Hom

Column 6 to 9 :

The codes used for these columns are as follows

(i)	Arts only	A
(ii)	Science only	S
(iii)	Commerce only	C
(iv)	Arts & Science only	AS
(v)	Arts & Commerce only	AC
(vi)	Combined for all categories-Arts, Science and Commerce	ASC
(vii)	Law	L

Column 10 : Recognized shorthand, typewriting and vocational training institutes

"Recognised" should mean recognised by some statutory authority, like education department, commerce department, labour department etc. of the government or semi government or autonomous bodies, public sector undertakings etc.

The following codes are used :

(i)	Shorthand	SH
(ii)	Typewriting	Type
(iii)	Shorthand & Typewriting	SH Type
(iv)	Others	O

The vocational institutions like - Applied Art/ Painting college, Pharmacy college, B. Ed. College, Teacher's Training Institute, Music/Dance School, Nursing School etc. are covered under 'Others'.

Column 11 to 14:

Higher Secondary/Intermediate/Senior Secondary/ PUC/Junior College level, Secondary/Matriculation, Middle Schools/ Junior Secondary and Primary Schools.

School up to class V are treated as Primary or elementary schools. These include Nursery schools, Kindergarten schools, Pre-Primary schools, Junior Basic schools upto class V and Primary schools upto class IV.

Schools upto VIII are considered as Middle school or Junior Secondary.

Schools upto class X are considered as Matriculation or Secondary schools.

Schools upto XI or XII classes are considered as Higher Secondary/Intermediate/Pre University/Junior College etc. This would cover 10+2 classes whether held in schools or college.

If there are composite schools like middle schools with primary classes or Secondary schools with Middle classes, these are also included in the number of Primary and Middle schools, respectively. For example, if in a town, there are two Primary Schools and one Middle school with Primary classes, the number of Primary schools in the town is given as three and that of Middle schools as one though there are only three educational institutions.

If there are more institutions of a type in the town, the number is indicated within bracket along with the abbreviation, e.g. P(4), M(3).

Column 15 : Adult literacy classes/centres

This column has been introduced keeping in view the Minimum Needs Programme of the Planning Commission. There are number of Adult Education Centres which are included in these columns.

If an educational facility is not available in the town, the name of the nearest place and its distancein kilometres from the town where the facility is available is mentioned.

The number of working women's hostel if

available in the referent town is mentioned with number of seats. If the facility is not available in the town the name of nearest place with distance where the facility is available is recorded.

Column 17 to 19 : Recreational and Cultural Facilities

Stadium, Cinema, Auditorium/Drama/Community Hall are covered under recreational & cultural facilities. The particulars of permanent recreational facilities are considered for these columns.

Column 20 : Public Libraries, Reading Rooms

Number of public libraries and reading rooms available in the referent town are recorded in codes as follows :

(i)	Public Library	PL
(ii)	Reading room	RR

F. Statement VI : Trade, Commerce, Industry and Banking, 1999

Column 3 to 8 :

Name of three most important commodities exported and names of three most important commodities manufactured in the town are recorded.

Column 9 : Number of Banks

Number of Banks available in the referent town both Commercial and Co-operative banks are recorded against this column.

G. Column 10 & 11 : Number of Agricultural Credit Societies and Non Agricultural Credit Societies

The total number of Agricultural Credit Societies and Non Agricultural Credit Societies in the referent town are recorded against these columns.

H. Statement VII : Civic and other Amenities in Slums, 1999

This is the statement on civic and other amenities in all slums whether notified or not and for all towns having statutory bodies, like municipality, Municipal Corporation, Town area committee etc.

STATEMENT - I
Status and Growth History

Srl. No.	Class, name and civic status of town	Location code number	Name of Taluk/ Tahsil/ Police Station/Island etc.	Name of C.D. block	Area (in sq. km.)	Number of households incl. houseless households (2001 Census)
1	2	3	4	5	6	7
1	IV Moreh Notified Area Committee (NAC)	40901000	Tengnoupal Sub-Division		0.0	2,744

STATEMENT - I
Status and Growth History

Population and growth rate (in brackets) of the town at the Censuses of			Population and growth rate (in brackets) of the town at the Censuses of							Density (2001 Census)	Sex ratio		
											1981	1991	2001
1901	1911	1921	1931	1941	1951	1961	1971	1981	1991	2001			
8	9	10	11	12	13	14	15	16	17	18	19	20	21	22
-	-	-	-	-	-	-	-	-	-	14,962	-	-	-	964

STATEMENT-II
Physical Aspects and Location of Towns, 1999

Serial number	Class, name and civic status of town	Physical aspects			Name of and road distance in kilometer(s) from	
		Rainfall (in mm)	Temperature (in centigrade) Maximum	Minimum	State HQ.	District HQ.
1	2	3	4	5	6	7
1	IV Moreh Notified Area Committee (NAC)	1040.2	33.2	4.1	Imphal (107)	Chandel (87)

STATEMENT-II
Physical Aspects and Location of Towns, 1999

Name of and road distance in kilometer(s) from					
Sub-division /Taluk/ Tahsil / Police station/ Development Block/ Island HQ.	Nearest city with population of one lakh and more	Nearest city with population of five lakh and more	Railway station	Bus facility	Navigable river/ canal (if within ten kilometers)
8	9	10	11	12	13
Tengnoupal (17)	Imphal (107)		Dimapur (Nagaland) (326)	Moreh (0)	Na (0)

STATEMENT - III

Municipal Finance, 1998-99

Serial number	Class, name and civic status of town	Receipt (in Rs.'000)			
		Receipt through taxes, etc.	Revenue derived from municipal properties and power apart from taxation	Government grant	Loan
1	2	3	4	5	6
1	IV Moreh Notified Area Committee (NAC)	33,000	-	120,000	-

STATEMENT - III

Municipal Finance, 1998-99

Receipt (Contd.) (in Rs. '000)			Expenditure (in Rs.'000)						
Advance	Other sources (specify)	Total receipt	General administration	Public safety	Public health and conve-niences	Public works	Public institutions	Others (specify)	Total expenditure
7	8	9	10	11	12	13	14	15	16
-	-	153,000	27,000	-	-	126,000	-	-	153,000

STATEMENT - IV

Civic and other Amenities, 1999

Sl. No.	Class, name and civic status of town	Population (2001 Census)	Population 2001 Census		Road length (in km. (s))	System of sewerage	Number of latrines	
			Scheduled Castes	Scheduled Tribes			Total	Water borne
1	2	3	4	5	6	7	8	9
1	IV Moreh Notified Area Committee (NAC)	14,962	32	7,171	20	600	2,300	-

STATEMENT - IV

Civic and other Amenities, 1999

Number of latrines		Method of disposal of night soil	Water supply		Fire fighting service*	Electrification (number of connections)				
Service	Others		Source of supply	System of storage with capacity in kilolitres (in brackets)		Domestic	Industrial	Commercial	Road lighting (points)	Others
10	11	12	13	14	15	16	17	18	19	20
2,300	-	River	RIG	50,000	-	-	4	26	-	-

STATEMENT - VI

Trade, Commerce, Industry and Banking, 1999

Sl. No.	Class, name and civic status of town	Name of three most important commodities exported			Name of three most important commodities manufactured			Number of banks	Number of agricultural credit societies	Number of non-agricultural credit societies
		1st	2nd	3rd	1st	2nd	3rd			
1	2	3	4	5	6	7	8	9	10	11
1	IV Moreh Notified Area Committee (NAC)	Rice	Oil Seeds	Wooden Furniture	Cane & Bamboo Works	Weaving		0	-	2	-

STATEMENT - V

Medical, Educational, Recreational and Cultural Facilities, 1999

Serial number	Class, name and civic status of town	Population (2001 Census)	Medical facilities*		Educational facilities*
			Hospitals/Dispensaries/ T.B. clinics etc.	Beds in medical institutions noted in column 4	Arts/Science/ Commerce/ Law/ Other colleges (of degree level and above)
1	2	3	4	5	6
1	IV Moreh Notified Area Committee (NAC)	14962	HC(10) H-0 D-1 HC-0 TB-0 NH-0	0	1

STATEMENT - V

Medical, Educational, Recreational and Cultural Facilities, 1999

Educational facilities*				
Medical colleges	Engineering colleges	Polytechnics	Recognised shorthand, typewriting and vocational training institutions	Higher secondary/ Intermediate/ Senior Secondary/ PUC (Pre-university college)/ Junior college level
7	8	9	10	11
0	0	1	1	1

STATEMENT - V

Medical, Educational, Recreational and Cultural Facilities, 1999

Educational facilities (Contd....)					Number of recreational and cultural facilities			
Secondary/ Matriculation	Junior secondary and Middle schools	Primary schools	Adult literacy classes/ centres, others (specify)	Working women's hostels with number of seats	Stadium	Cinema	Auditorium / Drama/ community Halls	Public libraries including reading rooms
12	13	14	15	16	17	18	19	20
18	8	2	Na	2	1	1	-	-

PART-B PRIMARY CENSUS ABSTRACT

Brief note on Primary Census Abstract

The first census of the third millennium and twenty first century the Census of India, 2001 was the 14th continuous and uninterrupted Indian census since 1872. Thus, 2001 Census will provide data on population and its characteristics marking transition from one century and millennium to another.

The gigantic operation of Population Enumeration (considered by many to be the single largest and complex peace time administrative exercise in the world) was made possible due to the door to door universal canvassing of the Household Schedule by about 2 million enumerators and supervisors covering 593 districts, 5,463 sub-districts, 5,161 towns and 638,588 villages. The comprehensive Household Schedule which replaced the individual slip had three parts and two sides A and B. Part I contained the Location Particulars; Part II related to the Individual Particulars and Part III contained questions for Household engaged in Cultivation/Plantation *(Annexure-II)*. The part II of the Household Schedule had 39 columns and 23 questions all of which were universally canvassed and no sampling was resorted to during enumeration.

Data Processing

A quantum leap was made in the technology front while processing the Census 2001 data both for Houselisting and Population Enumeration. The Census schedules for both the phases were scanned through high speed scanners in fifteen data centers across the country and hand-written data from the schedules were converted into digitized form through Intelligent Character Reading (ICR) software for creation of ASCII records for further processing. The designing and formatting of the Household Schedule had to be done very carefully using specialized software so as to ensure uniformity, which was an essential pre-requisite for scanning. The selection of appropriate state-of-art technology in data processing has made it possible to produce all the Houselisting as well as Population Enumeration tables on full count basis for the first time in the history of Census. For Census 2001, about 202 million schedules consisting of about 1,028 million records were scanned and processed within a span of only 10 months starting October, 2002.

Task Force on Quality Assurance

After the data is processed, it is expedient on the part of the data producing agency to satisfy itself about its quality before putting the same in public domain. This has to be done mainly through the process of internal consistency, comparison with similar data in the past and also through validation with likewise data if available, from external sources. Quite often the local knowledge and perception has to be brought into play to understand both the existing and the new emerging trends of population distribution and characteristics. The other very important aspect of the data quality is to ensure complete coverage of all geographical areas especially for the population enumeration phase where the data is disseminated right up to the village level in the rural areas and the ward level in the urban areas. Thus ensuring the complete coverage and correct geographical linkage of each enumeration block was one of the major planks of the quality control, specially for small area population statistics.

A very comprehensive check and edit mechanism was put in place to objectively examine the preliminary Census 2001 Population Enumeration results and finally clear them for use. The responsibility of the final clearance of data was with the Task Force on Quality Assurance (TFQA), headed by the Registrar General and Census Commissioner, India. The other members of the TFQA were the Heads and senior officers of the Census Division, Data Processing Division, Map Division, Demography Division and Social Studies Division. The Directors of Census Operations were co-opted as members whenever the TFQA discussed the data for their States/Union territories. The Directors and their senior officers were required to make detailed presentations

of data for their own state both in respect to the quality and the coverage and only after the full possible cleared.

There has been a major departure in Census 2001 from the past in respect of the procedure followed for finalization of the Scheduled Castes and the Scheduled Tribes population. In the earlier censuses, the total Scheduled Castes and Scheduled Tribes populations were finalized at the time of the manual compilation of the Primary Census Abstracts (PCA) at the Regional Tabulation Offices which were specially set up for this purpose. The individual Scheduled Castes and the Scheduled Tribes population for each state was finalized much later based on manual coding done by the coders. In 2001 Census, each individual Scheduled Caste and the Scheduled Tribe have been coded directly on the computers by the Data Entry Operators through a process known as Computer Assisted Coding (CAC) and taken up along with the processing of PCA data. The CAC process involves pulling down, from the relevant dictionary of the Scheduled Castes and the Scheduled Tribes, on the computer screen and coding from the dictionary by referring to the image of the specific individual entry in the Household Schedule appearing on the screen. The CAC of the response on Religion wherever required, was also undertaken along with the processing of PCA. This is because the Scheduled Castes status had to be determined in relation to the religion of the individual. Two Special Task Forces, one on Religion and the other on Scheduled Castes/ Scheduled Tribes were constituted for scrutiny and appropriate classification of these responses.

The main task of the Special Task Force on Religion was to appropriately merge or group the new responses encountered and code it into the appropriate religious community based on available literature and local knowledge. The Special Task Force on Scheduled Castes and Scheduled Tribes examined the different Scheduled Castes and Scheduled Tribes entries encountered and classified these into appropriate category of the Scheduled Castes or the Scheduled Tribes principally based on the Presidential Notification and the available literature. Thus a very systematic and scientific mechanism was operationalised to firm up the individual religion and the individual Scheduled Castes/Tribes returns. The Scheduled Castes and the Scheduled Tribes population in 2001 Census, is thus being finalized by aggregating the population data for individual Scheduled Castes and the Scheduled Tribes at appropriate geographical levels.

The entire work relating to the data validation and scrutiny was completed by all the States/Union Territories under the overall supervision and monitoring of the Census Division of the Office of the Registrar General, India with active cooperation and support of the Social Studies Division, Data Processing Division, Data Dissemination Division and Map Division.

Primary Census Abstract

The Primary Census Abstract Table A-5 for total population gives basic information on Area, Total Households, Total population, Scheduled Castes, Scheduled Tribes population, Population in the age group 0-6, Literates, Main workers and Marginal workers classified by the four broad industrial categories, namely, (i) Cultivators, (ii) Agricultural laborers, (iii) Household Industry Workers, and (iv) Other workers and also Non-workers. The characteristics of the Total Population includes Scheduled Castes, Scheduled Tribes, Institutional and Houseless population and are presented by sex and rural-urban residence. This data is presented at different levels, namely, India, States/Union territories, Districts and Cities, Urban Agglomerations (Population 1,00,000 and above) in three different tables. In addition, A-5 Appendix table provides Houseless and Institutional Households and their population by residence and sex for 2001 for India, State and Union territory.

Apart from the India and State/Union Territory volumes for Primary Census Abstract, the District Census Handbook contains District Primary Census Abstract, Appendix to District Primary Census Abstract, Primary Census Abstract for Scheduled Castes, Primary Census Abstract for Scheduled Tribes, Village Primary Census Abstract and Urban Primary Census Abstract of the concerned district in the state.

It was for the first time at the 1981 Census that the Primary Census Abstract (PCA) was brought out for the Scheduled Castes and the Scheduled Tribes separately on the pattern of General Primary Census

Abstract. This practice was continued in 1991 also. In the 1961 and 1971 Censuses, such data were made available in Table C-VIII-Social and Cultural table and to some extent in the series 'Special Tables for Scheduled Castes/Scheduled Tribes'.

The format of Primary Census Abstract has been restructured slightly in the 2001 Census as compared to that of 1991 Census. The nine-fold industrial classification of main workers given in the Primary Census Abstract of 1991 Census has been discontinued and its place, four-fold industrial classification of both 'main workers' and 'marginal workers' are included. In 1981 census only main workers were presented in to four categories. One of the novel features of the primary census abstract of 1991 census was the presentation of data of the population of age group 0-6 is continued in 2001 Census also. This will help the data users in better analysis and understanding of this literacy data.

Level of presentation in District Census Handbooks:

The Primary Census Abstract data in different PCAs are presented at different levels. The level of presentation of Primary Census Abstracts are as under:

The PCA Data for villages was presented CD Block wise for the first time in 1991 Census. This practice is continued in 2001 Census also. The data for each CD Block is presented both for rural and urban areas separately. All the villages within the CD Block constitute the rural portion and the Census Towns and Outgrowths are shown under the urban portion of the CD Block. In case a CD Block is spread over two or more districts, than portion which falls within the district is presented, the data pertaining to remaining portion of the CD Block is presented in the concerned District Census Handbook. The data in the Urban Primary Census Abstract for each town as well as for town with outgrowths in the district are presented. The data for all the wards and the outgrowths of the town(s) are also presented separately below the concerned town(s).

The District Primary Census Abstract is presented in 59 columns. The Primary Census Abstract for Scheduled Castes and Primary Census Abstract for Scheduled Tribes are presented in 52 columns. The Village Primary Census Abstract and Urban Primary Census Abstract are presented in 58 columns.

The concepts and definitions used in the column heading are explained under the sub heading 'Census Concepts' in the Analytical Note. The term 'Total Population' includes the Scheduled Castes, the Scheduled Tribes, the Institutional and the Houseless populations. The explanation regarding area figures presented at various level in the Primary Census Abstracts are as follows:

Area Figures

The area figures supplied by local revenue authorities of the district in respect of tehsils, Police Stations and by the local bodies in respect of towns are given in square kilometers. The area figures of the villages supplied by the Tahsildars in acres have been converted and shown in hectares. The area figures of the CD Block is the total of the village areas coming under each CD Block. The area figures for the district are the same as adopted by the Surveyor General of India to maintain uniformity at the national level. The total area figures of all the tahsils/CD Blocks within the district may not tally with area figures of the district because former represents land use area only. Similarly, the total of all the villages may not tally with the entire rural of Police Station/ Tahsil. The difference may be due to the fact that while the area covered by hills, forests and rivers etc, have been accounted in the Tahsils and P.S. level the same may not be covered under the area of the villages. Apart from this it may also differ due to varying methods of computation adopted at different levels.

An appendix to District Primary Census Abstract has also been furnished showing urban enumeration block-wise particulars on Total Population, the Scheduled Castes Population and the Scheduled Tribes Population for each town.

DISTRICT PRIMARY CENSUS ABSTRACT

DISTRICT PRIMARY

Location code number	District/ CD Block/ U.A./ City/ Town	Total/ Rural/ Urban	Area of Town/ Ward in square kilometre	Number of households	Total population (including institutional and houseless population)			Population in the age-group 0-6		
					Persons	Males	Females	Persons	Males	Females
1	2	3	4	5	6	7	8	9	10	11
09	**Chandel**	**Total**		**20,908**	**118,327**	**59,741**	**58,586**	**16,135**	**8,224**	**7,911**
		Rural		**18,164**	**103,365**	**52,124**	**51,241**	**13,762**	**6,988**	**6,774**
		Urban		**2,744**	**14,962**	**7,617**	**7,345**	**2,373**	**1,236**	**1,137**
0001	Machi T.D.Block	Total		3,035	17,087	8,728	8,359	2,058	1,066	992
		Rural		3,035	17,087	8,728	8,359	2,058	1,066	992
		Urban		-	-	-	-	-	-	-
0002	Tengnoupal	Total		2,991	16,800	8,525	8,275	2,249	1,115	1,134
	T.D.Block	Rural		2,991	16,800	8,525	8,275	2,249	1,115	1,134
		Urban		-	-	-	-	-	-	-
0003	Chandel	Total		4,904	26,276	13,025	13,251	3,432	1,778	1,654
	T.D.Block	Rural		4,904	26,276	13,025	13,251	3,432	1,778	1,654
		Urban		-	-	-	-	-	-	-
0004	Chakpikarong T.D.Block	Total		7,234	43,202	21,846	21,356	6,023	3,029	2,994
		Rural		7,234	43,202	21,846	21,356	6,023	3,029	2,994
		Urban		-	-	-	-	-	-	-
	URBAN									
40901000	Moreh (ST)	Urban		2,744	14,962	7,617	7,345	2,373	1,236	1,137

CENSUS ABSTRACT

Scheduled Castes population			Scheduled Tribes population			Literates			Total/ Rural/ Urban	District/ CD Block/ U.A./ City/ Town
Persons	Males	Females	Persons	Males	Females	Persons	Males	Females		
12	13	14	15	16	17	18	19	20	3	2
210	**107**	**103**	**108,779**	**54,692**	**54,087**	**57,460**	**33,147**	**24,313**	**Total**	**Chandel**
178	**93**	**85**	**101,608**	**51,179**	**50,429**	**49,865**	**28,605**	**21,260**	**Rural**	
32	**14**	**18**	**7,171**	**3,513**	**3,658**	**7,595**	**4,542**	**3,053**	**Urban**	
-	-	-	16,921	8,643	8,278	7,622	4,575	3,047	Total	Machi T.D.Block
-	-	-	16,921	8,643	8,278	7,622	4,575	3,047	Rural	
-	-	-	-	-	-	-	-	-	Urban	
176	92	84	16,377	8,305	8,072	7,614	4,603	3,011	Total	Tengnoupal
176	92	84	16,377	8,305	8,072	7,614	4,603	3,011	Rural	T.D.Block
-	-	-	-	-	-	-	-	-	Urban	
2	1	1	25,369	12,521	12,848	16,815	9,151	7,664	Total	Chandel T.D.Block
2	1	1	25,369	12,521	12,848	16,815	9,151	7,664	Rural	
-	-	-	-	-	-	-	-	-	Urban	
-	-	-	42,941	21,710	21,231	17,814	10,276	7,538	Total	Chakpikarong T.D.Block
-	-	-	42,941	21,710	21,231	17,814	10,276	7,538	Rural	
-	-	-	-	-	-	-	-	-	Urban	
										URBAN
32	14	18	7,171	3,513	3,658	7,595	4,542	3,053	Urban	Moreh (ST)

DISTRICT PRIMARY

Location code number	District/ CD Block/ U.A./ City/ Town	Total/ Rural/ Urban	Illiterates			Total workers			Main workers		
			Persons	Males	Females	Persons	Males	Females	Persons	Males	Females
1	2	3	21	22	23	24	25	26	27	28	29
09	**Chandel**	**Total**	**60,867**	**26,594**	**34,273**	**54,545**	**29,202**	**25,343**	**39,935**	**24,085**	**15,850**
		Rural	**53,500**	**23,519**	**29,981**	**49,317**	**25,826**	**23,491**	**35,933**	**21,090**	**14,843**
		Urban	**7,367**	**3,075**	**4,292**	**5,228**	**3,376**	**1,852**	**4,002**	**2,995**	**1,007**
0001	Machi T.D.Block	Total	9,465	4,153	5,312	8,495	4,287	4,208	6,561	3,761	2,800
		Rural	9,465	4,153	5,312	8,495	4,287	4,208	6,561	3,761	2,800
		Urban	-	-	-	-	-	-	-	-	-
0002	Tengnoupal T.D.Block	Total	9,186	3,922	5,264	8,666	4,396	4,270	6,240	3,554	2,686
		Rural	9,186	3,922	5,264	8,666	4,396	4,270	6,240	3,554	2,686
		Urban	-	-	-	-	-	-	-	-	-
0003	Chandel T.D.Block	Total	9,461	3,874	5,587	11,779	6,356	5,423	7,400	4,635	2,765
		Rural	9,461	3,874	5,587	11,779	6,356	5,423	7,400	4,635	2,765
		Urban	-	-	-	-	-	-	-	-	-
0004	Chakpikarong T.D.Block	Total	25,388	11,570	13,818	20,377	10,787	9,590	15,732	9,140	6,592
		Rural	25,388	11,570	13,818	20,377	10,787	9,590	15,732	9,140	6,592
		Urban	-	-	-	-	-	-	-	-	-
	URBAN										
40901000	Moreh (ST)	Urban	7,367	3,075	4,292	5,228	3,376	1,852	4,002	2,995	1,007

CENSUS ABSTRACT

Industrial category of main workers												Total/ Rural/ Urban	District/ CD Block/ U.A./ City/ Town
Cultivators			Agricultural labourers			Household industry workers			Other workers				
Persons	Males	Females	Persons	Males	Females	Persons	Males	Females	Persons	Males	Females		
30	31	32	33	34	35	36	37	38	39	40	41	3	2
26,790	**14,899**	**11,891**	**1,475**	**778**	**697**	**1,492**	**703**	**789**	**10,178**	**7,705**	**2,473**	**Total**	**Chandel**
26,582	**14,783**	**11,799**	**1,459**	**770**	**689**	**1,384**	**641**	**743**	**6,508**	**4,896**	**1,612**	**Rural**	
208	**116**	**92**	**16**	**8**	**8**	**108**	**62**	**46**	**3,670**	**2,809**	**861**	**Urban**	
5,293	2,959	2,334	185	83	102	183	93	90	900	626	274	Total	Machi
5,293	2,959	2,334	185	83	102	183	93	90	900	626	274	Rural	T.D.Block
-	-	-	-	-	-	-	-	-	-	-	-	Urban	
4,902	2,640	2,262	275	145	130	108	42	66	955	727	228	Total	Tengnoupal
4,902	2,640	2,262	275	145	130	108	42	66	955	727	228	Rural	T.D.Block
-	-	-	-	-	-	-	-	-	-	-	-	Urban	
3,822	2,138	1,684	564	296	268	421	237	184	2,593	1,964	629	Total	Chandel
3,822	2,138	1,684	564	296	268	421	237	184	2,593	1,964	629	Rural	T.D.Block
-	-	-	-	-	-	-	-	-	-	-	-	Urban	
12,565	7,046	5,519	435	246	189	672	269	403	2,060	1,579	481	Total	Chakpikarong T.D.Block
12,565	7,046	5,519	435	246	189	672	269	403	2,060	1,579	481	Rural	
-	-	-	-	-	-	-	-	-	-	-	-	Urban	
													URBAN
208	116	92	16	8	8	108	62	46	3,670	2,809	861	Urban	Moreh (ST)

DISTRICT PRIMARY

Location code number	District/ CD Block/ U.A./ City/ Town	Total/ Rural/ Urban	Marginal workers			Industrial category					
						Cultivators			Agricultural labourers		
			Persons	Males	Females	Persons	Males	Females	Persons	Males	Females
1	2	3	42	43	44	45	46	47	48	49	50
09	**Chandel**	**Total**	**14,610**	**5,117**	**9,493**	**6,788**	**2,557**	**4,231**	**2,422**	**1,034**	**1,388**
		Rural	**13,384**	**4,736**	**8,648**	**6,757**	**2,536**	**4,221**	**2,419**	**1,031**	**1,388**
		Urban	**1,226**	**381**	**845**	**31**	**21**	**10**	**3**	**3**	-
0001	Machi T.D.Block	Total	1,934	526	1,408	797	169	628	457	178	279
		Rural	1,934	526	1,408	797	169	628	457	178	279
		Urban	-	-	-	-	-	-	-	-	-
0002	Tengnoupal	Total	2,426	842	1,584	981	389	592	667	236	431
	T.D.Block	Rural	2,426	842	1,584	981	389	592	667	236	431
		Urban	-	-	-	-	-	-	-	-	-
0003	Chandel	Total	4,379	1,721	2,658	2,365	981	1,384	652	307	345
	T.D.Block	Rural	4,379	1,721	2,658	2,365	981	1,384	652	307	345
		Urban	-	-	-	-	-	-	-	-	-
0004	Chakpikarong T.D.Block	Total	4,645	1,647	2,998	2,614	997	1,617	643	310	333
		Rural	4,645	1,647	2,998	2,614	997	1,617	643	310	333
		Urban	-	-	-	-	-	-	-	-	-
	URBAN										
40901000	Moreh (ST)	Urban	1,226	381	845	31	21	10	3	3	-

CENSUS ABSTRACT

of marginal workers									Total/ Rural/ Urban	District/ CD Block/ U.A./ City/ Town	Location code number
Household industry workers			Other workers			Non-workers					
Persons	Males	Females	Persons	Males	Females	Persons	Males	Females			
51	52	53	54	55	56	57	58	59	3	2	1
2,033	**356**	**1,677**	**3,367**	**1,170**	**2,197**	**63,782**	**30,539**	**33,243**	**Total**	**Chandel**	**09**
2,000	**354**	**1,646**	**2,208**	**815**	**1,393**	**54,048**	**26,298**	**27,750**	**Rural**		
33	**2**	**31**	**1,159**	**355**	**804**	**9,734**	**4,241**	**5,493**	**Urban**		
366	81	285	314	98	216	8,592	4,441	4,151	Total	Machi T.D.Block	0001
366	81	285	314	98	216	8,592	4,441	4,151	Rural		
-	-	-	-	-	-	-	-	-	Urban		
418	86	332	360	131	229	8,134	4,129	4,005	Total	Tengnoupal T.D.Blo	0002
418	86	332	360	131	229	8,134	4,129	4,005	Rural		
-	-	-	-	-	-	-	-	-	Urban		
502	69	433	860	364	496	14,497	6,669	7,828	Total	Chandel T.D.Block	0003
502	69	433	860	364	496	14,497	6,669	7,828	Rural		
-	-	-	-	-	-	-	-	-	Urban		
714	118	596	674	222	452	22,825	11,059	11,766	Total	Chakpikarong T.D.Block	0004
714	118	596	674	222	452	22,825	11,059	11,766	Rural		
-	-	-	-	-	-	-	-	-	Urban		
										URBAN	
33	2	31	1,159	355	804	9,734	4,241	5,493	Urban	Moreh (ST)	40901000

PART-B PRIMARY CENSUS ABSTRACT FOR SCHEDULE CASTE

PRIMARY CENSUS ABSTRACT

Location code number	District/ CD Block/ Town	Total/ Rural/ Urban	Number of households with at least one Scheduled Caste member	Total population (including institutional and houseless population)			Population in the age-group 0-6		
				Persons	Males	Females	Persons	Males	Females
1	2	3	4	5	6	7	8	9	10
09	**Chandel**	**Total**	**47**	**210**	**107**	**103**	**31**	**17**	**14**
		Rural	**40**	**178**	**93**	**85**	**28**	**16**	**12**
		Urban	**7**	**32**	**14**	**18**	**3**	**1**	**2**
0002	Tengnoupal T.D.Block	Total	39	176	92	84	27	15	12
		Rural	39	176	92	84	27	15	12
		Urban	-	-	-	-	-	-	-
0003	Chandel T.D.Block	Total	1	2	1	1	1	1	-
		Rural	1	2	1	1	1	1	-
		Urban	-	-	-	-	-	-	-
	URBAN								
40901000	Moreh (ST)	Urban	7	32	14	18	3	1	2

FOR SCHEDULED CASTES

Literates			Illiterates			Total workers			Total/ Rural/ Urban	District/ CD Block/ Town
Persons	Males	Females	Persons	Males	Females	Persons	Males	Females		
11	12	13	14	15	16	17	18	19	3	2
66	**34**	**32**	**144**	**73**	**71**	**121**	**62**	**59**	**Total**	**Chandel**
42	**22**	**20**	**136**	**71**	**65**	**112**	**56**	**56**	**Rural**	
24	**12**	**12**	**8**	**2**	**6**	**9**	**6**	**3**	**Urban**	
41	22	19	135	70	65	112	56	56	Total	Tengnoupal T.D.Block
41	22	19	135	70	65	112	56	56	Rural	
-	-	-	-	-	-	-	-	-	Urban	
1	-	1	1	1	-	-	-	-	Total	Chandel T.D.Block
1	-	1	1	1	-	-	-	-	Rural	
-	-	-	-	-	-	-	-	-	Urban	
										URBAN
24	12	12	8	2	6	9	6	3	Urban	Moreh (ST)

PRIMARY CENSUS ABSTRACT

Location code number	District/ CD Block/ Town	Total/ Rural/ Urban	Main workers			Industrial category					
						Cultivators			Agricultural labourers		
			Persons	Males	Females	Persons	Males	Females	Persons	Males	Females
1	2	3	20	21	22	23	24	25	26	27	28
09	**Chandel**	**Total**	**95**	**52**	**43**	**84**	**44**	**40**	-	-	-
		Rural	**86**	**46**	**40**	**84**	**44**	**40**	-	-	-
		Urban	**9**	**6**	**3**	-	-	-	-	-	-
0002	Tengnoupal T.D.Block	Total	86	46	40	84	44	40	-	-	-
		Rural	86	46	40	84	44	40	-	-	-
		Urban	-	-	-	-	-	-	-	-	-
0003	Chandel T.D.Block	Total	-	-	-	-	-	-	-	-	-
		Rural	-	-	-	-	-	-	-	-	-
		Urban	-	-	-	-	-	-	-	-	-
	URBAN										
40901000	Moreh (ST)	Urban	9	6	3	-	-	-	-	-	-

FOR SCHEDULED CASTES

of main workers									Total/ Rural/ Urban	District/ CD Block/ Town
Household industry workers			Other workers			Marginal workers				
Persons	Males	Females	Persons	Males	Females	Persons	Males	Females		
29	30	31	32	33	34	35	36	37	3	2
3	**2**	**1**	**8**	**6**	**2**	**26**	**10**	**16**	**Total**	**Chandel**
-	**-**	**-**	**2**	**2**	**-**	**26**	**10**	**16**	**Rural**	
3	**2**	**1**	**6**	**4**	**2**	**-**	**-**	**-**	**Urban**	
-	-	-	2	2	-	26	10	16	Total	Tengnoupal T.D.Block
-	-	-	2	2	-	26	10	16	Rural	
-	-	-	-	-	-	-	-	-	Urban	
-	-	-	-	-	-	-	-	-	Total	Chandel T.D.Block
-	-	-	-	-	-	-	-	-	Rural	
-	-	-	-	-	-	-	-	-	Urban	
										URBAN
3	2	1	6	4	2	-	-	-	Urban	Moreh (ST)

PRIMARY CENSUS ABSTRACT

District/ CD Block/ Town	Total/ Rural/ Urban	Industrial category								
		Cultivators			Agricultural labourers			Household industry workers		
		Persons	Males	Females	Persons	Males	Females	Persons	Males	Females
2	3	38	39	40	41	42	43	44	45	46
Chandel	**Total**	**-**	**-**	**-**	**25**	**10**	**15**	**1**	**-**	**1**
	Rural	**-**	**-**	**-**	**25**	**10**	**15**	**1**	**-**	**1**
	Urban	**-**	**-**	**-**	**-**	**-**	**-**	**-**	**-**	**-**
Tengnoupal T.D.Block	Total	-	-	-	25	10	15	1	-	1
	Rural	-	-	-	25	10	15	1	-	1
	Urban	-	-	-	-	-	-	-	-	-
Chandel T.D.Block	Total	-	-	-	-	-	-	-	-	-
	Rural	-	-	-	-	-	-	-	-	-
	Urban	-	-	-	-	-	-	-	-	-
URBAN										
Moreh (ST)	Urban	-	-	-	-	-	-	-	-	-

FOR SCHEDULED CASTES

of marginal workers			Non-workers			Total/ Rural/ Urban	District/ CD Block/ Town	Location code number
Other workers								
Persons	Males	Females	Persons	Males	Females			
47	48	49	50	51	52	3	2	1
-	-	-	**89**	**45**	**44**	**Total**	**Chandel**	**09**
-	-	-	**66**	**37**	**29**	**Rural**		
-	-	-	**23**	**8**	**15**	**Urban**		
-	-	-	64	36	28	Total	Tengnoupal T.D.Block	0002
-	-	-	64	36	28	Rural		
-	-	-	-	-	-	Urban		
-	-	-	2	1	1	Total	Chandel T.D.Block	0003
-	-	-	2	1	1	Rural		
-	-	-	-	-	-	Urban		
							URBAN	
-	-	-	23	8	15	Urban	Moreh (ST)	40901000

PRIMARY CENSUS ABSTRACT

Location code number	District/ CD Block/ Town	Total/ Rural/ Urban	Number of households with at least one Scheduled Tribe member	Total population (including institutional and houseless population)			Population in the age-group 0-6		
				Persons	Males	Females	Persons	Males	Females
1	2	3	4	5	6	7	8	9	10
09	**Chandel**	**Total**	**19,139**	**108,779**	**54,692**	**54,087**	**14,645**	**7,416**	**7,229**
		Rural	**17,879**	**101,608**	**51,179**	**50,429**	**13,502**	**6,860**	**6,642**
		Urban	**1,260**	**7,171**	**3,513**	**3,658**	**1,143**	**556**	**587**
0001	Machi T.D.Block	Total	3,008	16,921	8,643	8,278	2,032	1,054	978
		Rural	3,008	16,921	8,643	8,278	2,032	1,054	978
		Urban	-	-	-	-	-	-	-
0002	Tengnoupal	Total	2,911	16,377	8,305	8,072	2,172	1,081	1,091
	T.D.Block	Rural	2,911	16,377	8,305	8,072	2,172	1,081	1,091
		Urban	-	-	-	-	-	-	-
0003	Chandel T.D.Block	Total	4,756	25,369	12,521	12,848	3,305	1,712	1,593
		Rural	4,756	25,369	12,521	12,848	3,305	1,712	1,593
		Urban	-	-	-	-	-	-	-
0004	Chakpikarong	Total	7,204	42,941	21,710	21,231	5,993	3,013	2,980
	T.D.Block	Rural	7,204	42,941	21,710	21,231	5,993	3,013	2,980
		Urban	-	-	-	-	-	-	-
	URBAN								
40901000	Moreh (ST)	Urban	1,260	7,171	3,513	3,658	1,143	556	587

FOR SCHEDULED TRIBES

Literates			Illiterates			Total workers			Total/ Rural/ Urban	District/ CD Block/ Town
Persons	Males	Females	Persons	Males	Females	Persons	Males	Females		
11	12	13	14	15	16	17	18	19	3	2
52,584	**30,149**	**22,435**	**56,195**	**24,543**	**31,652**	**51,034**	**26,803**	**24,231**	**Total**	**Chandel**
48,995	**28,083**	**20,912**	**52,613**	**23,096**	**29,517**	**48,423**	**25,289**	**23,134**	**Rural**	
3,589	**2,066**	**1,523**	**3,582**	**1,447**	**2,135**	**2,611**	**1,514**	**1,097**	**Urban**	
7,532	4,522	3,010	9,389	4,121	5,268	8,421	4,248	4,173	Total	Machi T.D.Block
7,532	4,522	3,010	9,389	4,121	5,268	8,421	4,248	4,173	Rural	
-	-	-	-	-	-	-	-	-	Urban	
7,485	4,525	2,960	8,892	3,780	5,112	8,430	4,266	4,164	Total	Tengnoupal
7,485	4,525	2,960	8,892	3,780	5,112	8,430	4,266	4,164	Rural	T.D.Block
-	-	-	-	-	-	-	-	-	Urban	
16,252	8,807	7,445	9,117	3,714	5,403	11,322	6,064	5,258	Total	Chandel T.D.Block
16,252	8,807	7,445	9,117	3,714	5,403	11,322	6,064	5,258	Rural	
-	-	-	-	-	-	-	-	-	Urban	
17,726	10,229	7,497	25,215	11,481	13,734	20,250	10,711	9,539	Total	Chakpikarong
17,726	10,229	7,497	25,215	11,481	13,734	20,250	10,711	9,539	Rural	T.D.Block
-	-	-	-	-	-	-	-	-	Urban	
										URBAN
3,589	2,066	1,523	3,582	1,447	2,135	2,611	1,514	1,097	Urban	Moreh (ST)

PRIMARY CENSUS ABSTRACT

Location code number	District/ CD Block/ Town	Total/ Rural/ Urban	Main workers			Industrial category					
						Cultivators			Agricultural labourers		
			Persons	Males	Females	Persons	Males	Females	Persons	Males	Females
1	2	3	20	21	22	23	24	25	26	27	28
09	**Chandel**	**Total**	**37,086**	**21,923**	**15,163**	**26,472**	**14,703**	**11,769**	**1,425**	**741**	**684**
		Rural	**35,300**	**20,652**	**14,648**	**26,284**	**14,597**	**11,687**	**1,411**	**733**	**678**
		Urban	**1,786**	**1,271**	**515**	**188**	**106**	**82**	**14**	**8**	**6**
0001	Machi T.D.Block	Total	6,504	3,727	2,777	5,253	2,936	2,317	185	83	102
		Rural	6,504	3,727	2,777	5,253	2,936	2,317	185	83	102
		Urban	-	-	-	-	-	-	-	-	-
0002	Tengnoupal	Total	6,053	3,443	2,610	4,751	2,557	2,194	272	144	128
	T.D.Block	Rural	6,053	3,443	2,610	4,751	2,557	2,194	272	144	128
		Urban	-	-	-	-	-	-	-	-	-
0003	Chandel T.D.Block	Total	7,110	4,407	2,703	3,759	2,088	1,671	534	273	261
		Rural	7,110	4,407	2,703	3,759	2,088	1,671	534	273	261
		Urban	-	-	-	-	-	-	-	-	-
0004	Chakpikarong	Total	15,633	9,075	6,558	12,521	7,016	5,505	420	233	187
	T.D.Block	Rural	15,633	9,075	6,558	12,521	7,016	5,505	420	233	187
		Urban	-	-	-	-	-	-	-	-	-
	URBAN										
40901000	Moreh (ST)	Urban	1,786	1,271	515	188	106	82	14	8	6

FOR SCHEDULED TRIBES

of main workers									Total/ Rural/ Urban	District/ CD Block/ Town	Location code number
Household industry workers			Other workers			Marginal workers					
Persons	Males	Females	Persons	Males	Females	Persons	Males	Females			
29	30	31	32	33	34	35	36	37	3	2	1
1,372	**645**	**727**	**7,817**	**5,834**	**1,983**	**13,948**	**4,880**	**9,068**	**Total**	**Chandel**	**09**
1,340	**630**	**710**	**6,265**	**4,692**	**1,573**	**13,123**	**4,637**	**8,486**	**Rural**		
32	**15**	**17**	**1,552**	**1,142**	**410**	**825**	**243**	**582**	**Urban**		
180	91	89	886	617	269	1,917	521	1,396	Total	Machi T.D.Block	0001
180	91	89	886	617	269	1,917	521	1,396	Rural		
-	-	-	-	-	-	-	-	-	Urban		
107	42	65	923	700	223	2,377	823	1,554	Total	Tengnoupal	0002
107	42	65	923	700	223	2,377	823	1,554	Rural	T.D.Block	
-	-	-	-	-	-	-	-	-	Urban		
391	231	160	2,426	1,815	611	4,212	1,657	2,555	Total	Chandel T.D.Block	0003
391	231	160	2,426	1,815	611	4,212	1,657	2,555	Rural		
-	-	-	-	-	-	-	-	-	Urban		
662	266	396	2,030	1,560	470	4,617	1,636	2,981	Total	Chakpikarong	0004
662	266	396	2,030	1,560	470	4,617	1,636	2,981	Rural	T.D.Block	
-	-	-	-	-	-	-	-	-	Urban		
										URBAN	
32	15	17	1,552	1,142	410	825	243	582	Urban	Moreh (ST)	40901000

PRIMARY CENSUS ABSTRACT

Location code number	District/ CD Block/ Town	Total/ Rural/ Urban	Industrial category of marginal workers								
			Cultivators			Agricultural labourers			Household industry workers		
			Persons	Males	Females	Persons	Males	Females	Persons	Males	Females
1	2	3	38	39	40	41	42	43	44	45	46
09	**Chandel**	**Total**	**6,693**	**2,504**	**4,189**	**2,341**	**998**	**1,343**	**1,971**	**354**	**1,617**
		Rural	**6,663**	**2,484**	**4,179**	**2,338**	**995**	**1,343**	**1,943**	**353**	**1,590**
		Urban	**30**	**20**	**10**	**3**	**3**	**-**	**28**	**1**	**27**
0001	Machi T.D.Block	Total	795	169	626	453	175	278	360	80	280
		Rural	795	169	626	453	175	278	360	80	280
		Urban	-	-	-	-	-	-	-	-	-
0002	Tengnoupal T.D.Block	Total	979	388	591	622	218	404	417	86	331
		Rural	979	388	591	622	218	404	417	86	331
		Urban	-	-	-	-	-	-	-	-	-
0003	Chandel T.D.Block	Total	2,285	934	1,351	630	297	333	456	69	387
		Rural	2,285	934	1,351	630	297	333	456	69	387
		Urban	-	-	-	-	-	-	-	-	-
0004	Chakpikarong T.D.Block	Total	2,604	993	1,611	633	305	328	710	118	592
		Rural	2,604	993	1,611	633	305	328	710	118	592
		Urban	-	-	-	-	-	-	-	-	-
	URBAN										
40901000	Moreh (ST)	Urban	30	20	10	3	3	-	28	1	27

FOR SCHEDULED TRIBES

of marginal workers			Non-workers			Total/ Rural/ Urban	District/ CD Block/ Town	Location code number
Other workers								
Persons	Males	Females	Persons	Males	Females			
47	48	49	50	51	52	3	2	1
2,943	**1,024**	**1,919**	**57,745**	**27,889**	**29,856**	**Total**	**Chandel**	**09**
2,179	**805**	**1,374**	**53,185**	**25,890**	**27,295**	**Rural**		
764	**219**	**545**	**4,560**	**1,999**	**2,561**	**Urban**		
309	97	212	8,500	4,395	4,105	Total	Machi T.D.Block	0001
309	97	212	8,500	4,395	4,105	Rural		
-	-	-	-	-	-	Urban		
359	131	228	7,947	4,039	3,908	Total	Tengnoupal T.D.Block	0002
359	131	228	7,947	4,039	3,908	Rural		
-	-	-	-	-	-	Urban		
841	357	484	14,047	6,457	7,590	Total	Chandel T.D.Block	0003
841	357	484	14,047	6,457	7,590	Rural		
-	-	-	-	-	-	Urban		
670	220	450	22,691	10,999	11,692	Total	Chakpikarong T.D.Block	0004
670	220	450	22,691	10,999	11,692	Rural		
-	-	-	-	-	-	Urban		
							URBAN	
764	219	545	4,560	1,999	2,561	Urban	Moreh (ST)	40901000

VILLAGE PRIMARY CENSUS ABSTRACT

VILLAGE PRIMARY
T D BLOCK -

Location code number	Name of Village	Area of Village in hectares	Number of households	Total population (including institutional and houseless population)			Population in the age-group 0-6		
				Persons	Males	Females	Persons	Males	Females
1	2	3	4	5	6	7	8	9	10
0001	**Machi T.D.Block (Total)**		**3,035**	**17,087**	**8,728**	**8,359**	**2,058**	**1,066**	**992**
0001	**Machi T.D.Block (Rural)**		**3,035**	**17,087**	**8,728**	**8,359**	**2,058**	**1,066**	**992**
0001	**Machi T.D.Block (Urban)**		-	-	-	-	-	-	-
	Machi T.D.Block (Rural)								
00203100	Thingkangbung	-	15	66	36	30	10	5	5
00203200	M.Ringpam	-	69	348	181	167	52	30	22
00203300	Seloiyang	-	19	78	37	41	10	5	5
00203400	Phoilenching	-	28	131	63	68	20	11	9
00203500	Wabaching	-	18	85	46	39	16	6	10
00203600	Marryland	-	40	231	117	114	29	16	13
00203700	Tollen	-	39	220	114	106	40	22	18
00203800	Molphei	-	16	91	46	45	12	9	3
00203900	New Foundland	-	23	127	59	68	31	15	16
00204000	Heinoukhong	-	43	231	119	112	34	16	18
00204100	Thamlai	-	32	168	100	68	17	7	10
00204200	Tonghlang	-	25	133	71	62	-	-	-
00204300	Pelyang	-	22	157	67	90	10	4	6
00204400	Hengyang	-	13	73	40	33	4	2	2
00204500	Konaitong	-	47	268	138	130	35	18	17
00204600	Khulsaibung(Karongthel)	-	178	853	450	403	54	34	20
00204700	Lamlong Khullen	-	178	856	444	412	97	51	46
00204800	Lamlong Christian	-	35	160	74	86	19	7	12
00204900	Langol	-	159	783	402	381	70	36	34
00205000	Langol Khunou	-	32	161	73	88	17	10	7
00205100	Khunbi	-	135	712	366	346	41	15	26
00205200	Machi	-	281	1,508	766	742	214	110	104
00205300	Parengtong	-	45	242	122	120	49	24	25
00205400	Nungtak	-	35	260	133	127	53	34	19
00205500	Haikot	-	27	141	79	62	9	5	4
00205600	Khoibu	-	131	722	364	358	141	74	67
00205700	Biyang	-	32	146	75	71	24	15	9
00205800	Yamolching	-	26	165	93	72	12	9	3
00205900	Bongmol	-	21	140	65	75	17	9	8
00206000	Bongli	-	40	222	103	119	22	6	16
00206100	Gomi	-	14	70	31	39	24	9	15
00206200	Semang	-	20	80	42	38	22	13	9
00206300	Samukom	-	15	61	26	35	11	3	8
00206400	Koijam	-	65	310	156	154	43	22	21
00206500	Laiching Minou	-	112	644	319	325	77	34	43
00206600	Khangshim	-	88	636	326	310	87	35	52
00206700	Haikakpokpi	-	18	66	31	35	8	6	2
00206800	Kuraopokpi	-	8	43	20	23	11	5	6
00206900	T.Hlangnom	-		----------Un-inhabited----------					
00207000	Nungourok	-	47	281	142	139	30	17	13
00207100	Laiching Khunou	-	41	197	106	91	31	18	13
00207200	Tuisimi	-	29	170	81	89	27	10	17
00207300	P.S.Kananyao	-	23	126	60	66	22	13	9
00207400	Laiching Khullen	-	20	86	40	46	6	2	4
00207500	Laiching Maipuo	-	135	656	346	310	76	44	32
00207600	Laiching Kangshang	-	102	523	267	256	106	56	50
00207700	Khunbi Tuisen	-	35	176	90	86	34	17	17
00207800	Khunbi Tuinem	-	63	356	181	175	20	11	9
00207900	Kangoi Khunou	-	51	452	240	212	34	19	15
00208000	Kangoi Khullen	-	82	676	356	320	98	57	41

CENSUS ABSTRACT

MACHI

Scheduled Castes popuation			Scheduled Tribes population			Literates			Name of Village
Persons	Males	Females	Persons	Males	Females	Persons	Males	Females	
11	12	13	14	15	16	17	18	19	2
-	-	-	**16,921**	**8,643**	**8,278**	**7,622**	**4,575**	**3,047**	**Machi T.D.Block (Total)**
-	-	-	**16,921**	**8,643**	**8,278**	**7,622**	**4,575**	**3,047**	**Machi T.D.Block (Rural)**
-	-	-	-	-	-	-	-	-	**Machi T.D.Block (Urban)**
									Machi T.D.Block (Rural)
-	-	-	66	36	30	26	18	8	Thingkangbung
-	-	-	348	181	167	141	80	61	M.Ringpam
-	-	-	76	36	40	40	20	20	Seloiyang
-	-	-	124	62	62	67	37	30	Phoilenching
-	-	-	85	46	39	32	22	10	Wabaching
-	-	-	231	117	114	95	53	42	Marryland
-	-	-	220	114	106	70	43	27	Tollen
-	-	-	91	46	45	39	21	18	Molphei
-	-	-	127	59	68	59	28	31	New Foundland
-	-	-	231	119	112	72	54	18	Heinoukhong
-	-	-	168	100	68	79	56	23	Thamlai
-	-	-	133	71	62	2	2	-	Tonghlang
-	-	-	157	67	90	34	22	12	Pelyang
-	-	-	73	40	33	63	36	27	Hengyang
-	-	-	268	138	130	75	52	23	Konaitong
-	-	-	853	450	403	398	245	153	Khulsaibung(Karongthel)
-	-	-	856	444	412	212	155	57	Lamlong Khullen
-	-	-	160	74	86	62	40	22	Lamlong Christian
-	-	-	783	402	381	253	155	98	Langol
-	-	-	161	73	88	42	17	25	Langol Khunou
-	-	-	706	362	344	224	136	88	Khunbi
-	-	-	1,496	760	736	794	472	322	Machi
-	-	-	242	122	120	63	37	26	Parengtong
-	-	-	260	133	127	63	41	22	Nungtak
-	-	-	141	79	62	69	48	21	Haikot
-	-	-	722	364	358	379	220	159	Khoibu
-	-	-	146	75	71	79	48	31	Biyang
-	-	-	165	93	72	128	78	50	Yamolching
-	-	-	140	65	75	106	49	57	Bongmol
-	-	-	222	103	119	149	90	59	Bongli
-	-	-	70	31	39	29	16	13	Gomi
-	-	-	80	42	38	25	15	10	Semang
-	-	-	61	26	35	20	12	8	Samukom
-	-	-	310	156	154	146	90	56	Koijam
-	-	-	548	273	275	287	170	117	Laiching Minou
-	-	-	622	317	305	484	274	210	Khangshim
-	-	-	66	31	35	39	20	19	Haikakpokpi
-	-	-	40	19	21	21	11	10	Kuraopokpi
			----------Un-inhabited----------						T.Hlangnom
-	-	-	276	139	137	219	118	101	Nungourok
-	-	-	196	105	91	92	54	38	Laiching Khunou
-	-	-	170	81	89	118	62	56	Tuisimi
-	-	-	126	60	66	75	40	35	P.S.Kananyao
-	-	-	85	39	46	55	33	22	Laiching Khullen
-	-	-	637	334	303	342	217	125	Laiching Maipuo
-	-	-	523	267	256	218	142	76	Laiching Kangshang
-	-	-	176	90	86	99	61	38	Khunbi Tuisen
-	-	-	356	181	175	162	96	66	Khunbi Tuinem
-	-	-	452	240	212	204	120	84	Kangoi Khunou
-	-	-	676	356	320	247	171	76	Kangoi Khullen

VILLAGE PRIMARY
T D BLOCK -

Location code number	Name of Village	Illiterates			Total workers			Main workers		
		Persons	Males	Females	Persons	Males	Females	Persons	Males	Females
1	2	20	21	22	23	24	25	26	27	28
0001	**Machi T.D.Block (Total)**	**9,465**	**4,153**	**5,312**	**8,495**	**4,287**	**4,208**	**6,561**	**3,761**	**2,800**
0001	**Machi T.D.Block (Rural**	**9,465**	**4,153**	**5,312**	**8,495**	**4,287**	**4,208**	**6,561**	**3,761**	**2,800**
0001	**Machi T.D.Block (Urban**	-	-	-	-	-	-	-	-	-
	Machi T.D.Block (Rural)									
00203100	Thingkangbung	40	18	22	48	27	21	47	26	21
00203200	M.Ringpam	207	101	106	163	88	75	148	88	60
00203300	Seloiyang	38	17	21	45	24	21	37	24	13
00203400	Phoilenching	64	26	38	70	32	38	54	32	22
00203500	Wabaching	53	24	29	50	26	24	45	25	20
00203600	Marryland	136	64	72	92	45	47	91	45	46
00203700	Tollen	150	71	79	83	39	44	79	39	40
00203800	Molphei	52	25	27	40	19	21	39	18	21
00203900	New Foundland	68	31	37	52	24	28	36	24	12
00204000	Heinoukhong	159	65	94	103	50	53	103	50	53
00204100	Thamlai	89	44	45	68	35	33	68	35	33
00204200	Tonghlang	131	69	62	78	44	34	78	44	34
00204300	Pelyang	123	45	78	67	31	36	67	31	36
00204400	Hengyang	10	4	6	29	14	15	15	14	1
00204500	Konaitong	193	86	107	124	60	64	111	55	56
00204600	Khulsaibung(Karongthel)	455	205	250	484	245	239	482	244	238
00204700	Lamlong Khullen	644	289	355	508	253	255	456	235	221
00204800	Lamlong Christian	98	34	64	82	36	46	76	34	42
00204900	Langol	530	247	283	501	255	246	413	234	179
00205000	Langol Khunou	119	56	63	102	48	54	100	47	53
00205100	Khunbi	488	230	258	364	180	184	186	180	6
00205200	Machi	714	294	420	693	348	345	528	317	211
00205300	Parengtong	179	85	94	126	67	59	107	59	48
00205400	Nungtak	197	92	105	135	65	70	82	42	40
00205500	Haikot	72	31	41	74	35	39	48	23	25
00205600	Khoibu	343	144	199	305	157	148	217	148	69
00205700	Biyang	67	27	40	73	35	38	48	34	14
00205800	Yamolching	37	15	22	81	40	41	48	22	26
00205900	Bongmol	34	16	18	55	24	31	27	21	6
00206000	Bongli	73	13	60	101	47	54	53	47	6
00206100	Gomi	41	15	26	30	15	15	8	5	3
00206200	Semang	55	27	28	42	22	20	29	18	11
00206300	Samukom	41	14	27	36	16	20	23	16	7
00206400	Koijam	164	66	98	154	81	73	93	79	14
00206500	Laiching Minou	357	149	208	260	137	123	176	98	78
00206600	Khangshim	152	52	100	157	104	53	66	51	15
00206700	Haikakpokpi	27	11	16	46	23	23	20	19	1
00206800	Kuraopokpi	22	9	13	11	8	3	6	6	-
00206900	T.Hlangnom	----------Un-inhabited----------								
00207000	Nungourok	62	24	38	84	55	29	62	52	10
00207100	Laiching Khunou	105	52	53	84	51	33	57	51	6
00207200	Tuisimi	52	19	33	60	28	32	49	26	23
00207300	P.S.Kananyao	51	20	31	49	25	24	12	9	3
00207400	Laiching Khullen	31	7	24	48	22	26	40	22	18
00207500	Laiching Maipuo	314	129	185	333	166	167	252	144	108
00207600	Laiching Kangshang	305	125	180	270	131	139	189	113	76
00207700	Khunbi Tuisen	77	29	48	89	40	49	69	37	32
00207800	Khunbi Tuinem	194	85	109	275	136	139	260	131	129
00207900	Kangoi Khunou	248	120	128	300	156	144	282	150	132
00208000	Kangoi Khullen	429	185	244	334	149	185	334	149	185

CENSUS ABSTRACT

MACHI

Industrial category of main workers												Name of Village
Cultivators			Agricultural labourers			Household industry workers			Other workers			
Persons	Males	Females	Persons	Males	Females	Persons	Males	Females	Persons	Males	Females	
29	30	31	32	33	34	35	36	37	38	39	40	2
5,293	**2,959**	**2,334**	**185**	**83**	**102**	**183**	**93**	**90**	**900**	**626**	**274**	**Machi T.D.Block (Total)**
5,293	**2,959**	**2,334**	**185**	**83**	**102**	**183**	**93**	**90**	**900**	**626**	**274**	**Machi T.D.Block (Rural)**
-	-	-	-	-	-	-	-	-	-	-	-	**Machi T.D.Block (Urban)**
												Machi T.D.Block (Rural)
46	25	21	-	-	-	-	-	-	1	1	-	Thingkangbung
129	79	50	-	-	-	11	1	10	8	8	-	M.Ringpam
35	22	13	-	-	-	-	-	-	2	2	-	Seloiyang
53	32	21	-	-	-	1	-	1	-	-	-	Phoilenching
38	21	17	2	1	1	-	-	-	5	3	2	Wabaching
80	37	43	-	-	-	8	5	3	3	3	-	Marryland
74	36	38	-	-	-	2	1	1	3	2	1	Tollen
35	18	17	-	-	-	4	-	4	-	-	-	Molphei
30	22	8	1	-	1	5	2	3	-	-	-	New Foundland
102	49	53	-	-	-	-	-	-	1	1	-	Heinoukhong
67	34	33	-	-	-	-	-	-	1	1	-	Thamlai
78	44	34	-	-	-	-	-	-	-	-	-	Tonghlang
66	30	36	-	-	-	-	-	-	1	1	-	Pelyang
15	14	1	-	-	-	-	-	-	-	-	-	Hengyang
110	54	56	-	-	-	-	-	-	1	1	-	Konaitong
471	237	234	2	-	2	1	1	-	8	6	2	Khulsaibung(Karongthel)
387	205	182	17	9	8	15	7	8	37	14	23	Lamlong Khullen
70	33	37	1	-	1	2	1	1	3	-	3	Lamlong Christian
373	207	166	8	4	4	2	1	1	30	22	8	Langol
96	46	50	-	-	-	1	-	1	3	1	2	Langol Khunou
174	171	3	-	-	-	-	-	-	12	9	3	Khunbi
254	141	113	57	19	38	14	8	6	203	149	54	Machi
93	50	43	5	2	3	-	-	-	9	7	2	Parengtong
63	33	30	19	9	10	-	-	-	-	-	-	Nungtak
31	16	15	13	5	8	-	-	-	4	2	2	Haikot
138	93	45	14	4	10	6	2	4	59	49	10	Khoibu
28	20	8	4	1	3	-	-	-	16	13	3	Biyang
45	20	25	2	1	1	-	-	-	1	1	-	Yamolching
26	20	6	-	-	-	-	-	-	1	1	-	Bongmol
46	41	5	-	-	-	-	-	-	7	6	1	Bongli
3	2	1	-	-	-	-	-	-	5	3	2	Gomi
24	15	9	-	-	-	-	-	-	5	3	2	Semang
21	16	5	-	-	-	-	-	-	2	-	2	Samukom
72	62	10	-	-	-	1	1	-	20	16	4	Koijam
112	56	56	-	-	-	34	18	16	30	24	6	Laiching Minou
4	3	1	1	1	-	1	1	-	60	46	14	Khangshim
-	-	-	-	-	-	13	13	-	7	6	1	Haikakpokpi
2	2	-	-	-	-	-	-	-	4	4	-	Kuraopokpi
			----------Un-inhabited----------									T.Hlangnom
13	12	1	1	1	-	6	6	-	42	33	9	Nungourok
45	41	4	-	-	-	2	1	1	10	9	1	Laiching Khunou
18	8	10	-	-	-	1	1	-	30	17	13	Tuisimi
6	4	2	1	-	1	-	-	-	5	5	-	P.S.Kananyao
35	18	17	-	-	-	1	1	-	4	3	1	Laiching Khullen
177	101	76	-	-	-	7	-	7	68	43	25	Laiching Maipuo
170	95	75	2	2	-	-	-	-	17	16	1	Laiching Kangshang
65	34	31	-	-	-	-	-	-	4	3	1	Khunbi Tuisen
190	96	94	5	3	2	14	5	9	51	27	24	Khunbi Tuinem
210	113	97	2	2	-	8	4	4	62	31	31	Kangoi Khunou
324	140	184	-	-	-	3	3	-	7	6	1	Kangoi Khullen

VILLAGE PRIMARY
T D BLOCK -

Location code number	Name of Village	Marginal workers			Industrial category					
					Cultivators			Agricultural labourers		
		Persons	Males	Females	Persons	Males	Females	Persons	Males	Females
1	2	41	42	43	44	45	46	47	48	49
0001	**Machi T.D.Block (Total)**	**1,934**	**526**	**1,408**	**797**	**169**	**628**	**457**	**178**	**279**
0001	**Machi T.D.Block (Rural**	**1,934**	**526**	**1,408**	**797**	**169**	**628**	**457**	**178**	**279**
0001	**Machi T.D.Block (Urban**	-	-	-	-	-	-	-	-	-
	Machi T.D.Block (Rural)									
00203100	Thingkangbung	1	1	-	1	1	-	-	-	-
00203200	M.Ringpam	15	-	15	4	-	4	-	-	-
00203300	Seloiyang	8	-	8	2	-	2	1	-	1
00203400	Phoilenching	16	-	16	1	-	1	2	-	2
00203500	Wabaching	5	1	4	2	1	1	-	-	-
00203600	Marryland	1	-	1	-	-	-	-	-	-
00203700	Tollen	4	-	4	-	-	-	-	-	-
00203800	Molphei	1	1	-	1	1	-	-	-	-
00203900	New Foundland	16	-	16	-	-	-	-	-	-
00204000	Heinoukhong	-	-	-	-	-	-	-	-	-
00204100	Thamlai	-	-	-	-	-	-	-	-	-
00204200	Tonghlang	-	-	-	-	-	-	-	-	-
00204300	Pelyang	-	-	-	-	-	-	-	-	-
00204400	Hengyang	14	-	14	14	-	14	-	-	-
00204500	Konaitong	13	5	8	2	1	1	11	4	7
00204600	Khulsaibung(Karongthel)	2	1	1	-	-	-	2	1	1
00204700	Lamlong Khullen	52	18	34	3	1	2	23	13	10
00204800	Lamlong Christian	6	2	4	-	-	-	6	2	4
00204900	Langol	88	21	67	21	7	14	63	12	51
00205000	Langol Khunou	2	1	1	2	1	1	-	-	-
00205100	Khunbi	178	-	178	178	-	178	-	-	-
00205200	Machi	165	31	134	94	10	84	5	-	5
00205300	Parengtong	19	8	11	2	2	-	16	5	11
00205400	Nungtak	53	23	30	1	1	-	50	20	30
00205500	Haikot	26	12	14	1	-	1	25	12	13
00205600	Khoibu	88	9	79	32	5	27	49	2	47
00205700	Biyang	25	1	24	14	1	13	10	-	10
00205800	Yamolching	33	18	15	7	3	4	25	15	10
00205900	Bongmol	28	3	25	28	3	25	-	-	-
00206000	Bongli	48	-	48	48	-	48	-	-	-
00206100	Gomi	22	10	12	20	10	10	-	-	-
00206200	Semang	13	4	9	13	4	9	-	-	-
00206300	Samukom	13	-	13	12	-	12	-	-	-
00206400	Koijam	61	2	59	61	2	59	-	-	-
00206500	Laiching Minou	84	39	45	9	5	4	48	24	24
00206600	Khangshim	91	53	38	11	7	4	19	12	7
00206700	Haikakpokpi	26	4	22	-	-	-	-	-	-
00206800	Kuraopokpi	5	2	3	-	-	-	3	2	1
00206900	T.Hlangnom	----------Un-inhabited----------								
00207000	Nungourok	22	3	19	9	1	8	8	1	7
00207100	Laiching Khunou	27	-	27	16	-	16	-	-	-
00207200	Tuisimi	11	2	9	1	-	1	-	-	-
00207300	P.S.Kananyao	37	16	21	32	14	18	-	-	-
00207400	Laiching Khullen	8	-	8	-	-	-	-	-	-
00207500	Laiching Maipuo	81	22	59	17	8	9	-	-	-
00207600	Laiching Kangshang	81	18	63	-	-	-	2	1	1
00207700	Khunbi Tuisen	20	3	17	1	-	1	-	-	-
00207800	Khunbi Tuinem	15	5	10	15	5	10	-	-	-
00207900	Kangoi Khunou	18	6	12	2	1	1	5	3	2
00208000	Kangoi Khullen	-	-	-	-	-	-	-	-	-

CENSUS ABSTRACT

MACHI

of marginal workers									Name of Village	Location code number
Household industry workers			Other workers			Non-workers				
Persons	Males	Females	Persons	Males	Females	Persons	Males	Females		
50	51	52	53	54	55	56	57	58	2	1
366	**81**	**285**	**314**	**98**	**216**	**8,592**	**4,441**	**4,151**	**Machi T.D.Block (Total)**	**0001**
366	**81**	**285**	**314**	**98**	**216**	**8,592**	**4,441**	**4,151**	**Machi T.D.Block (Rural**	**0001**
-	-	-	-	-	-	-	-	-	**Machi T.D.Block (Urban**	**0001**
									Machi T.D.Block (Rural)	
-	-	-	-	-	-	18	9	9	Thingkangbung	00203100
11	-	11	-	-	-	185	93	92	M.Ringpam	00203200
5	-	5	-	-	-	33	13	20	Seloiyang	00203300
13	-	13	-	-	-	61	31	30	Phoilenching	00203400
1	-	1	2	-	2	35	20	15	Wabaching	00203500
1	-	1	-	-	-	139	72	67	Marryland	00203600
4	-	4	-	-	-	137	75	62	Tollen	00203700
-	-	-	-	-	-	51	27	24	Molphei	00203800
16	-	16	-	-	-	75	35	40	New Foundland	00203900
-	-	-	-	-	-	128	69	59	Heinoukhong	00204000
-	-	-	-	-	-	100	65	35	Thamlai	00204100
-	-	-	-	-	-	55	27	28	Tonghlang	00204200
-	-	-	-	-	-	90	36	54	Pelyang	00204300
-	-	-	-	-	-	44	26	18	Hengyang	00204400
-	-	-	-	-	-	144	78	66	Konaitong	00204500
-	-	-	-	-	-	369	205	164	Khulsaibung(Karongthel)	00204600
16	1	15	10	3	7	348	191	157	Lamlong Khullen	00204700
-	-	-	-	-	-	78	38	40	Lamlong Christian	00204800
1	1	-	3	1	2	282	147	135	Langol	00204900
-	-	-	-	-	-	59	25	34	Langol Khunou	00205000
-	-	-	-	-	-	348	186	162	Khunbi	00205100
49	15	34	17	6	11	815	418	397	Machi	00205200
-	-	-	1	1	-	116	55	61	Parengtong	00205300
2	2	-	-	-	-	125	68	57	Nungtak	00205400
-	-	-	-	-	-	67	44	23	Haikot	00205500
2	1	1	5	1	4	417	207	210	Khoibu	00205600
1	-	1	-	-	-	73	40	33	Biyang	00205700
1	-	1	-	-	-	84	53	31	Yamolching	00205800
-	-	-	-	-	-	85	41	44	Bongmol	00205900
-	-	-	-	-	-	121	56	65	Bongli	00206000
2	-	2	-	-	-	40	16	24	Gomi	00206100
-	-	-	-	-	-	38	20	18	Semang	00206200
1	-	1	-	-	-	25	10	15	Samukom	00206300
-	-	-	-	-	-	156	75	81	Koijam	00206400
10	7	3	17	3	14	384	182	202	Laiching Minou	00206500
45	26	19	16	8	8	479	222	257	Khangshim	00206600
26	4	22	-	-	-	20	8	12	Haikakpokpi	00206700
-	-	-	2	-	2	32	12	20	Kuraopokpi	00206800
			----------Un-inhabited----------						T.Hlangnom	00206900
1	-	1	4	1	3	197	87	110	Nungourok	00207000
9	-	9	2	-	2	113	55	58	Laiching Khunou	00207100
1	1	-	9	1	8	110	53	57	Tuisimi	00207200
-	-	-	5	2	3	77	35	42	P.S.Kananyao	00207300
7	-	7	1	-	1	38	18	20	Laiching Khullen	00207400
27	6	21	37	8	29	323	180	143	Laiching Maipuo	00207500
-	-	-	79	17	62	253	136	117	Laiching Kangshang	00207600
-	-	-	19	3	16	87	50	37	Khunbi Tuisen	00207700
-	-	-	-	-	-	81	45	36	Khunbi Tuinem	00207800
8	2	6	3	-	3	152	84	68	Kangoi Khunou	00207900
-	-	-	-	-	-	342	207	135	Kangoi Khullen	00208000

VILLAGE PRIMARY
T D BLOCK -

Location code number	Name of Village	Area of Village in hectares	Number of households	Total population (including institutional and houseless population)			Population in the age-group 0-6		
				Persons	Males	Females	Persons	Males	Females
1	2	3	4	5	6	7	8	9	10
0002	**Tengnoupal T.D.Block (Total)**		**2,991**	**16,800**	**8,525**	**8,275**	**2,249**	**1,115**	**1,134**
0002	**Tengnoupal T.D.Block (Rural)**		**2,991**	**16,800**	**8,525**	**8,275**	**2,249**	**1,115**	**1,134**
0002	**Tengnoupal T.D.Block (Urban)**		-	-	-	-	-	-	-
	Tengnoupal T.D.Block (Rural)								
00209000	Island	-	44	259	135	124	18	9	9
00209100	L.Phaijang	-	25	126	63	63	8	4	4
00209200	Teraphai	-	22	138	75	63	17	11	6
00209300	Beauralam	-	21	157	77	80	28	15	13
00209400	A.Kombirei	-	28	156	74	82	32	16	16
00209500	A.Tampak	-	25	142	65	77	12	5	7
00209600	A.Khudamphai	-	37	199	109	90	25	13	12
00209700	A.Chingnunghut	-	61	270	137	133	50	22	28
00209800	A.Khullen	-	71	354	183	171	43	18	25
00209900	A.Khunjai	-	38	198	102	96	34	16	18
00210000	A.Chandonpokpi	-	8	41	19	22	3	1	2
00210100	A.Ngairong	-	41	204	93	111	17	9	8
00210200	A.Saitu	-	32	187	98	89	16	7	9
00210300	Molnom	-	45	279	144	135	31	18	13
00210400	Phaichambung	-	33	198	103	95	39	17	22
00210500	Tuisomjang	-	35	209	100	109	40	19	21
00210600	S.P.Saichang	-	23	123	62	61	5	2	3
00210700	S.D.Munjang	-	15	85	38	47	5	2	3
00210800	Molnoi	-	47	260	132	128	35	18	17
00210900	Theimungkung	-	45	243	126	117	22	19	3
00211000	H.Wajang	-	58	294	147	147	41	24	17
00211100	Damjol	-	28	142	74	68	22	10	12
00211200	H.Kotlenphai	-	65	359	181	178	62	34	28
00211300	L.Sijang	-	20	111	58	53	6	3	3
00211400	Senam	-	22	156	70	86	17	11	6
00211500	Aigijang	-	36	208	103	105	12	5	7
00211600	Saivom	-	30	160	66	94	10	2	8
00211700	Tengnoupal	-	210	1,265	623	642	232	105	127
00211800	Chahmol	-	40	216	112	104	27	14	13
00211900	Angbrasu	-	37	222	130	92	16	8	8
00212000	Moyon Khullen	-		----------Un-inhabited----------					
00212100	Phalbung	-	58	353	173	180	55	25	30
00212200	Khudei Khullen	-	115	655	334	321	117	54	63
00212300	Modenphai	-	23	129	59	70	4	1	3
00212400	T.Maipi	-		----------Un-inhabited----------					
00212500	Sita	-	149	747	382	365	107	41	66
00212600	Chehlep	-	55	346	182	164	46	26	20
00212700	Leitan	-	33	172	98	74	20	11	9
00212800	Kambang Khullen	-	37	205	92	113	27	10	17
00212900	Kambang Khunou	-	83	401	217	184	28	13	15
00213000	Rilam Centre	-	37	250	120	130	41	22	19
00213100	Narum	-	41	270	132	138	54	28	26
00213200	Lamjangtombi	-	23	107	53	54	27	15	12
00213300	Kharou Khunou	-	29	201	102	99	50	25	25
00213400	Choktong	-	21	112	60	52	24	14	10

CENSUS ABSTRACT
TENGNOUPAL

Scheduled Castes popuation			Scheduled Tribes population			Literates			Name of Village
Persons	Males	Females	Persons	Males	Females	Persons	Males	Females	
11	12	13	14	15	16	17	18	19	2
176	**92**	**84**	**16,377**	**8,305**	**8,072**	**7,614**	**4,603**	**3,011**	**Tengnoupal T.D.Block (Total)**
176	**92**	**84**	**16,377**	**8,305**	**8,072**	**7,614**	**4,603**	**3,011**	**Tengnoupal T.D.Block (Rural)**
-	**-**	**-**	**-**	**-**	**-**	**-**	**-**	**-**	**Tengnoupal T.D.Block (Urban)**
									Tengnoupal T.D.Block (Rural)
-	-	-	259	135	124	185	109	76	Island
-	-	-	126	63	63	77	46	31	L.Phaijang
-	-	-	138	75	63	119	64	55	Teraphai
-	-	-	157	77	80	114	58	56	Beauralam
-	-	-	156	74	82	76	45	31	A.Kombirei
-	-	-	142	65	77	104	55	49	A.Tampak
-	-	-	199	109	90	70	47	23	A.Khudamphai
-	-	-	260	130	130	115	79	36	A.Chingnunghut
-	-	-	354	183	171	185	109	76	A.Khullen
-	-	-	198	102	96	103	68	35	A.Khunjai
-	-	-	41	19	22	33	17	16	A.Chandonpokpi
-	-	-	202	91	111	135	71	64	A.Ngairong
-	-	-	187	98	89	69	45	24	A.Saitu
-	-	-	279	144	135	117	65	52	Molnom
-	-	-	198	103	95	105	63	42	Phaichambung
-	-	-	208	99	109	95	52	43	Tuisomjang
-	-	-	122	61	61	84	48	36	S.P.Saichang
-	-	-	85	38	47	58	32	26	S.D.Munjang
-	-	-	258	131	127	162	93	69	Molnoi
-	-	-	243	126	117	179	97	82	Theimungkung
-	-	-	228	115	113	195	102	93	H.Wajang
-	-	-	142	74	68	74	43	31	Damjol
-	-	-	359	181	178	225	127	98	H.Kotlenphai
-	-	-	111	58	53	79	46	33	L.Sijang
-	-	-	156	70	86	85	47	38	Senam
-	-	-	208	103	105	88	53	35	Aigijang
-	-	-	160	66	94	90	44	46	Saivom
-	-	-	1,241	606	635	449	279	170	Tengnoupal
-	-	-	216	112	104	104	68	36	Chahmol
-	-	-	222	130	92	99	72	27	Angbrasu
			----------Un-inhabited----------						Moyon Khullen
-	-	-	353	173	180	111	80	31	Phalbung
-	-	-	652	333	319	195	147	48	Khudei Khullen
-	-	-	129	59	70	97	48	49	Modenphai
			----------Un-inhabited----------						T.Maipi
-	-	-	745	380	365	427	263	164	Sita
-	-	-	346	182	164	182	104	78	Chehlep
-	-	-	172	98	74	115	63	52	Leitan
-	-	-	205	92	113	55	40	15	Kambang Khullen
-	-	-	401	217	184	160	110	50	Kambang Khunou
-	-	-	250	120	130	141	77	64	Rilam Centre
-	-	-	270	132	138	163	91	72	Narum
-	-	-	107	53	54	15	13	2	Lamjangtombi
-	-	-	201	102	99	73	41	32	Kharou Khunou
-	-	-	112	60	52	47	29	18	Choktong

VILLAGE PRIMARY
T D BLOCK -

Location code number	Name of Village	Illiterates			Total workers			Main workers		
		Persons	Males	Females	Persons	Males	Females	Persons	Males	Females
1	2	20	21	22	23	24	25	26	27	28
0002	**Tengnoupal T.D.Block (Total)**	**9,186**	**3,922**	**5,264**	**8,666**	**4,396**	**4,270**	**6,240**	**3,554**	**2,686**
0002	**Tengnoupal T.D.Block (Rural)**	**9,186**	**3,922**	**5,264**	**8,666**	**4,396**	**4,270**	**6,240**	**3,554**	**2,686**
0002	**Tengnoupal T.D.Block (Urban)**	-	-	-	-	-	-	-	-	-
	Tengnoupal T.D.Block (Rural)									
00209000	Island	74	26	48	120	59	61	118	59	59
00209100	L.Phaijang	49	17	32	54	25	29	54	25	29
00209200	Teraphai	19	11	8	28	25	3	28	25	3
00209300	Beauralam	43	19	24	34	33	1	34	33	1
00209400	A.Kombirei	80	29	51	63	40	23	44	34	10
00209500	A.Tampak	38	10	28	74	34	40	41	23	18
00209600	A.Khudamphai	129	62	67	106	60	46	77	44	33
00209700	A.Chingnunghut	155	58	97	138	84	54	111	65	46
00209800	A.Khullen	169	74	95	169	92	77	134	79	55
00209900	A.Khunjai	95	34	61	98	50	48	93	50	43
00210000	A.Chandonpokpi	8	2	6	24	10	14	24	10	14
00210100	A.Ngairong	69	22	47	125	55	70	124	54	70
00210200	A.Saitu	118	53	65	97	50	47	70	42	28
00210300	Molnom	162	79	83	150	74	76	120	65	55
00210400	Phaichambung	93	40	53	94	48	46	90	45	45
00210500	Tuisomjang	114	48	66	107	49	58	107	49	58
00210600	S.P.Saichang	39	14	25	62	30	32	46	24	22
00210700	S.D.Munjang	27	6	21	45	21	24	35	19	16
00210800	Molnoi	98	39	59	81	40	41	67	39	28
00210900	Theimungkung	64	29	35	80	43	37	62	42	20
00211000	H.Wajang	99	45	54	136	71	65	98	58	40
00211100	Damjol	68	31	37	78	51	27	51	37	14
00211200	H.Kotlenphai	134	54	80	134	79	55	88	55	33
00211300	L.Sijang	32	12	20	63	36	27	25	19	6
00211400	Senam	71	23	48	70	26	44	69	26	43
00211500	Aigijang	120	50	70	119	65	54	119	65	54
00211600	Saivom	70	22	48	84	38	46	84	38	46
00211700	Tengnoupal	816	344	472	548	269	279	523	257	266
00211800	Chahmol	112	44	68	102	51	51	102	51	51
00211900	Angbrasu	123	58	65	90	52	38	81	50	31
00212000	Moyon Khullen				----------Un-inhabited----------					
00212100	Phalbung	242	93	149	192	90	102	190	89	101
00212200	Khudei Khullen	460	187	273	332	151	181	316	147	169
00212300	Modenphai	32	11	21	53	22	31	53	22	31
00212400	T.Maipi				----------Un-inhabited----------					
00212500	Sita	320	119	201	359	183	176	333	182	151
00212600	Chehlep	164	78	86	190	90	100	190	90	100
00212700	Leitan	57	35	22	69	33	36	69	33	36
00212800	Kambang Khullen	150	52	98	111	47	64	4	4	-
00212900	Kambang Khunou	241	107	134	218	109	109	20	17	3
00213000	Rilam Centre	109	43	66	128	63	65	88	45	43
00213100	Narum	107	41	66	134	69	65	86	47	39
00213200	Lamjangtombi	92	40	52	52	28	24	34	28	6
00213300	Kharou Khunou	128	61	67	77	44	33	36	35	1
00213400	Choktong	65	31	34	43	22	21	15	9	6

CENSUS ABSTRACT

TENGNOUPAL

Industrial category of main workers												Name of Village
Cultivators			Agricultural labourers			Household industry workers			Other workers			
Persons	Males	Females	Persons	Males	Females	Persons	Males	Females	Persons	Males	Females	
29	30	31	32	33	34	35	36	37	38	39	40	2
4,902	**2,640**	**2,262**	**275**	**145**	**130**	**108**	**42**	**66**	**955**	**727**	**228**	**Tengnoupal T.D.Block (Total)**
4,902	**2,640**	**2,262**	**275**	**145**	**130**	**108**	**42**	**66**	**955**	**727**	**228**	**Tengnoupal T.D.Block (Rural)**
-	-	-	-	-	-	-	-	-	-	-	-	**Tengnoupal T.D.Block (Urban)**
												Tengnoupal T.D.Block (Rural)
76	34	42	-	-	-	14	4	10	28	21	7	Island
47	22	25	-	-	-	6	2	4	1	1	-	L.Phaijang
1	-	1	9	8	1	1	1	-	17	16	1	Teraphai
6	6	-	15	15	-	-	-	-	13	12	1	Beauralam
13	10	3	12	8	4	2	2	-	17	14	3	A.Kombirei
9	6	3	6	2	4	3	2	1	23	13	10	A.Tampak
65	35	30	1	-	1	2	1	1	9	8	1	A.Khudamphai
73	36	37	-	-	-	1	1	-	37	28	9	A.Chingnunghut
92	39	53	-	-	-	3	2	1	39	38	1	A.Khullen
84	41	43	-	-	-	-	-	-	9	9	-	A.Khunjai
19	6	13	-	-	-	-	-	-	5	4	1	A.Chandonpokpi
92	33	59	1	-	1	4	-	4	27	21	6	A.Ngairong
39	20	19	1	-	1	-	-	-	30	22	8	A.Saitu
107	54	53	1	1	-	-	-	-	12	10	2	Molnom
77	36	41	-	-	-	1	1	-	12	8	4	Phaichambung
98	42	56	-	-	-	1	-	1	8	7	1	Tuisomjang
24	15	9	18	5	13	1	1	-	3	3	-	S.P.Saichang
22	15	7	11	2	9	1	1	-	1	1	-	S.D.Munjang
39	22	17	-	-	-	4	1	3	24	16	8	Molnoi
2	1	1	4	2	2	9	5	4	47	34	13	Theimungkung
51	27	24	3	1	2	4	-	4	40	30	10	H.Wajang
26	15	11	-	-	-	-	-	-	25	22	3	Damjol
21	20	1	2	1	1	11	2	9	54	32	22	H.Kotlenphai
10	9	1	-	-	-	8	5	3	7	5	2	L.Sijang
64	22	42	-	-	-	-	-	-	5	4	1	Senam
118	65	53	-	-	-	-	-	-	1	-	1	Aigijang
70	32	38	-	-	-	-	-	-	14	6	8	Saivom
433	191	242	-	-	-	3	2	1	87	64	23	Tengnoupal
99	49	50	-	-	-	-	-	-	3	2	1	Chahmol
59	34	25	-	-	-	-	-	-	22	16	6	Angbrasu
			----------Un-inhabited----------									Moyon Khullen
182	85	97	-	-	-	1	-	1	7	4	3	Phalbung
300	134	166	-	-	-	-	-	-	16	13	3	Khudei Khullen
53	22	31	-	-	-	-	-	-	-	-	-	Modenphai
			----------Un-inhabited----------									T.Maipi
233	111	122	-	-	-	7	2	5	93	69	24	Sita
183	85	98	1	1	-	-	-	-	6	4	2	Chehlep
67	31	36	2	2	-	-	-	-	-	-	-	Leitan
-	-	-	-	-	-	-	-	-	4	4	-	Kambang Khullen
2	-	2	-	-	-	-	-	-	18	17	1	Kambang Khunou
75	36	39	3	2	1	-	-	-	10	7	3	Rilam Centre
59	28	31	2	-	2	-	-	-	25	19	6	Narum
30	24	6	-	-	-	-	-	-	4	4	-	Lamjangtombi
27	27	-	-	-	-	-	-	-	9	8	1	Kharou Khunou
10	7	3	-	-	-	-	-	-	5	2	3	Choktong

VILLAGE PRIMARY
T D BLOCK -

Location code number	Name of Village	Marginal workers			Industrial category					
					Cultivators			Agricultural labourers		
		Persons	Males	Females	Persons	Males	Females	Persons	Males	Females
1	2	41	42	43	44	45	46	47	48	49
0002	**Tengnoupal T.D.Block (Total)**	**2,426**	**842**	**1,584**	**981**	**389**	**592**	**667**	**236**	**431**
0002	**Tengnoupal T.D.Block (Rural)**	**2,426**	**842**	**1,584**	**981**	**389**	**592**	**667**	**236**	**431**
0002	**Tengnoupal T.D.Block (Urban)**	-	-	-	-	-	-	-	-	-
	Tengnoupal T.D.Block (Rural)									
00209000	Island	2	-	2	2	-	2	-	-	-
00209100	L.Phaijang	-	-	-	-	-	-	-	-	-
00209200	Teraphai	-	-	-	-	-	-	-	-	-
00209300	Beauralam	-	-	-	-	-	-	-	-	-
00209400	A.Kombirei	19	6	13	-	-	-	15	6	9
00209500	A.Tampak	33	11	22	1	1	-	25	9	16
00209600	A.Khudamphai	29	16	13	27	15	12	-	-	-
00209700	A.Chingnunghut	27	19	8	23	17	6	-	-	-
00209800	A.Khullen	35	13	22	8	5	3	-	-	-
00209900	A.Khunjai	5	-	5	-	-	-	-	-	-
00210000	A.Chandonpokpi	-	-	-	-	-	-	-	-	-
00210100	A.Ngairong	1	1	-	-	-	-	-	-	-
00210200	A.Saitu	27	8	19	-	-	-	1	-	1
00210300	Molnom	30	9	21	2	1	1	-	-	-
00210400	Phaichambung	4	3	1	1	-	1	-	-	-
00210500	Tuisomjang	-	-	-	-	-	-	-	-	-
00210600	S.P.Saichang	16	6	10	2	1	1	13	5	8
00210700	S.D.Munjang	10	2	8	-	-	-	10	2	8
00210800	Molnoi	14	1	13	12	-	12	-	-	-
00210900	Theimungkung	18	1	17	-	-	-	3	-	3
00211000	H.Wajang	38	13	25	28	12	16	2	1	1
00211100	Damjol	27	14	13	16	8	8	-	-	-
00211200	H.Kotlenphai	46	24	22	3	3	-	24	11	13
00211300	L.Sijang	38	17	21	-	-	-	25	9	16
00211400	Senam	1	-	1	1	-	1	-	-	-
00211500	Aigijang	-	-	-	-	-	-	-	-	-
00211600	Saivom	-	-	-	-	-	-	-	-	-
00211700	Tengnoupal	25	12	13	6	4	2	-	-	-
00211800	Chahmol	-	-	-	-	-	-	-	-	-
00211900	Angbrasu	9	2	7	-	-	-	2	2	-
00212000	Moyon Khullen	----------Un-inhabited----------								
00212100	Phalbung	2	1	1	2	1	1	-	-	-
00212200	Khudei Khullen	16	4	12	6	2	4	-	-	-
00212300	Modenphai	-	-	-	-	-	-	-	-	-
00212400	T.Maipi	----------Un-inhabited----------								
00212500	Sita	26	1	25	3	-	3	-	-	-
00212600	Chehlep	-	-	-	-	-	-	-	-	-
00212700	Leitan	-	-	-	-	-	-	-	-	-
00212800	Kambang Khullen	107	43	64	92	40	52	4	1	3
00212900	Kambang Khunou	198	92	106	176	82	94	16	9	7
00213000	Rilam Centre	40	18	22	4	3	1	36	15	21
00213100	Narum	48	22	26	3	1	2	45	21	24
00213200	Lamjangtombi	18	-	18	11	-	11	6	-	6
00213300	Kharou Khunou	41	9	32	26	7	19	9	1	8
00213400	Choktong	28	13	15	2	1	1	7	2	5

CENSUS ABSTRACT

TENGNOUPAL

of marginal workers									Name of Village	Location code number
Household industry workers			Other workers			Non-workers				
Persons	Males	Females	Persons	Males	Females	Persons	Males	Females		
50	51	52	53	54	55	56	57	58	2	1
418	**86**	**332**	**360**	**131**	**229**	**8,134**	**4,129**	**4,005**	**Tengnoupal T.D.Block (Total)**	**0002**
418	**86**	**332**	**360**	**131**	**229**	**8,134**	**4,129**	**4,005**	**Tengnoupal T.D.Block (Rural)**	**0002**
-	-	-	-	-	-	-	-	-	**Tengnoupal T.D.Block (Urban)**	**0002**
									Tengnoupal T.D.Block (Rural)	
-	-	-	-	-	-	139	76	63	Island	00209000
-	-	-	-	-	-	72	38	34	L.Phaijang	00209100
-	-	-	-	-	-	110	50	60	Teraphai	00209200
-	-	-	-	-	-	123	44	79	Beauralam	00209300
4	-	4	-	-	-	93	34	59	A.Kombirei	00209400
1	-	1	6	1	5	68	31	37	A.Tampak	00209500
1	-	1	1	1	-	93	49	44	A.Khudamphai	00209600
2	-	2	2	2	-	132	53	79	A.Chingnunghut	00209700
16	4	12	11	4	7	185	91	94	A.Khullen	00209800
4	-	4	1	-	1	100	52	48	A.Khunjai	00209900
-	-	-	-	-	-	17	9	8	A.Chandonpokpi	00210000
-	-	-	1	1	-	79	38	41	A.Ngairong	00210100
18	3	15	8	5	3	90	48	42	A.Saitu	00210200
14	2	12	14	6	8	129	70	59	Molnom	00210300
-	-	-	3	3	-	104	55	49	Phaichambung	00210400
-	-	-	-	-	-	102	51	51	Tuisomjang	00210500
-	-	-	1	-	1	61	32	29	S.P.Saichang	00210600
-	-	-	-	-	-	40	17	23	S.D.Munjang	00210700
-	-	-	2	1	1	179	92	87	Molnoi	00210800
12	1	11	3	-	3	163	83	80	Theimungkung	00210900
5	-	5	3	-	3	158	76	82	H.Wajang	00211000
5	2	3	6	4	2	64	23	41	Damjol	00211100
1	1	-	18	9	9	225	102	123	H.Kotlenphai	00211200
-	-	-	13	8	5	48	22	26	L.Sijang	00211300
-	-	-	-	-	-	86	44	42	Senam	00211400
-	-	-	-	-	-	89	38	51	Aigijang	00211500
-	-	-	-	-	-	76	28	48	Saivom	00211600
9	2	7	10	6	4	717	354	363	Tengnoupal	00211700
-	-	-	-	-	-	114	61	53	Chahmol	00211800
7	-	7	-	-	-	132	78	54	Angbrasu	00211900
			----------Un-inhabited----------						Moyon Khullen	00212000
-	-	-	-	-	-	161	83	78	Phalbung	00212100
-	-	-	10	2	8	323	183	140	Khudei Khullen	00212200
-	-	-	-	-	-	76	37	39	Modenphai	00212300
			----------Un-inhabited----------						T.Maipi	00212400
5	1	4	18	-	18	388	199	189	Sita	00212500
-	-	-	-	-	-	156	92	64	Chehlep	00212600
-	-	-	-	-	-	103	65	38	Leitan	00212700
1	1	-	10	1	9	94	45	49	Kambang Khullen	00212800
1	-	1	5	1	4	183	108	75	Kambang Khunou	00212900
-	-	-	-	-	-	122	57	65	Rilam Centre	00213000
-	-	-	-	-	-	136	63	73	Narum	00213100
-	-	-	1	-	1	55	25	30	Lamjangtombi	00213200
-	-	-	6	1	5	124	58	66	Kharou Khunou	00213300
-	-	-	19	10	9	69	38	31	Choktong	00213400

VILLAGE PRIMARY
T D BLOCK -

Location code number	Name of Village	Area of Village in hectares	Number of households	Total population (including institutional and houseless population)			Population in the age-group 0-6		
				Persons	Males	Females	Persons	Males	Females
1	2	3	4	5	6	7	8	9	10
00214000	Tatjang	-	26	135	64	71	21	6	15
00214100	Wakshu	-	14	73	35	38	12	6	6
00214200	Lamlong Khunou	-	74	382	190	192	85	40	45
00214300	Yangoutubi	-		----------Un-inhabited----------					
00214400	Langkhongching	-	31	169	91	78	40	24	16
00214500	Satang	-	32	185	94	91	12	7	5
00214600	Leibi	-	123	637	353	284	38	17	21
00214700	Khongkhang	-	47	256	133	123	27	17	10
00214800	S.Khudengthabi	-	57	300	156	144	56	27	29
00214900	Kwatha	-	61	299	151	148	54	23	31
00215000	H.Mongjang	-	56	456	228	228	16	9	7
00215100	B.Bongjang	-	28	132	61	71	18	10	8
00215200	Govajang	-	17	93	47	46	8	6	2
00215300	S.Moljol	-	30	159	82	77	10	5	5
00215400	Maipi Mangsom	-	33	256	131	125	32	19	13
00215500	Mankang Khunthak	-		----------Un-inhabited----------					
00215600	T.Minou	-		----------Un-inhabited----------					
00215700	Maojang	-	43	272	137	135	57	33	24
00215800	B.Sangreng	-		----------Un-inhabited----------					
00215900	Leisan Tengnoupal	-	30	179	91	88	16	10	6
00216000	Chonjang	-	20	103	49	54	9	3	6
00216100	T.Yangnom	-		----------Un-inhabited----------					
00216200	Chalson Tengnoupal	-	63	362	193	169	13	9	4
00216300	Touthang Bongmol	-	46	220	107	113	1	1	-
00216400	Yangoubung	-	72	385	193	192	87	41	46

CENSUS ABSTRACT

TENGNOUPAL

Scheduled Castes popuation			Scheduled Tribes population			Literates			Name of Village
Persons	Males	Females	Persons	Males	Females	Persons	Males	Females	
11	12	13	14	15	16	17	18	19	2
-	-	-	135	64	71	73	40	33	Tatjang
-	-	-	73	35	38	39	25	14	Wakshu
-	-	-	382	190	192	166	110	56	Lamlong Khunou
			----------Un-inhabited----------						Yangoutubi
-	-	-	169	91	78	53	34	19	Langkhongching
-	-	-	185	94	91	46	28	18	Satang
-	-	-	637	353	284	196	137	59	Leibi
-	-	-	256	133	123	109	64	45	Khongkhang
4	2	2	287	151	136	58	41	17	S.Khudengthabi
172	90	82	-	-	-	80	49	31	Kwatha
-	-	-	456	228	228	243	151	92	H.Mongjang
-	-	-	132	61	71	19	7	12	B.Bongjang
-	-	-	93	47	46	17	11	6	Govajang
-	-	-	159	82	77	55	34	21	S.Moljol
-	-	-	256	131	125	5	5	-	Maipi Mangsom
			----------Un-inhabited----------						Mankang Khunthak
			----------Un-inhabited----------						T.Minou
-	-	-	272	137	135	164	97	67	Maojang
			----------Un-inhabited----------						B.Sangreng
-	-	-	179	91	88	11	9	2	Leisan Tengnoupal
-	-	-	103	49	54	16	11	5	Chonjang
			----------Un-inhabited----------						T.Yangnom
-	-	-	362	193	169	144	100	44	Chalson Tengnoupal
-	-	-	220	107	113	66	42	24	Touthang Bongmol
-	-	-	385	193	192	146	91	55	Yangoubung

VILLAGE PRIMARY
T D BLOCK -

Location code number	Name of Village	Illiterates			Total workers			Main workers		
		Persons	Males	Females	Persons	Males	Females	Persons	Males	Females
1	2	20	21	22	23	24	25	26	27	28
00214000	Tatjang	62	24	38	83	44	39	50	34	16
00214100	Wakshu	34	10	24	48	22	26	15	15	-
00214200	Lamlong Khunou	216	80	136	201	104	97	80	80	-
00214300	Yangoutubi	----------Un-inhabited----------								
00214400	Langkhongching	116	57	59	105	52	53	75	38	37
00214500	Satang	139	66	73	153	74	79	104	53	51
00214600	Leibi	441	216	225	319	180	139	289	169	120
00214700	Khongkhang	147	69	78	107	55	52	99	55	44
00214800	S.Khudengthabi	242	115	127	169	86	83	120	76	44
00214900	Kwatha	219	102	117	177	89	88	135	72	63
00215000	H.Mongjang	213	77	136	261	127	134	143	70	73
00215100	B.Bongjang	113	54	59	89	42	47	70	34	36
00215200	Govajang	76	36	40	48	24	24	39	22	17
00215300	S.Moljol	104	48	56	82	43	39	63	42	21
00215400	Maipi Mangsom	251	126	125	207	107	100	124	64	60
00215500	Mankang Khunthak	----------Un-inhabited----------								
00215600	T.Minou	----------Un-inhabited----------								
00215700	Maojang	108	40	68	177	82	95	89	60	29
00215800	B.Sangreng	----------Un-inhabited----------								
00215900	Leisan Tengnoupal	168	82	86	152	79	73	90	45	45
00216000	Chonjang	87	38	49	83	41	42	20	20	-
00216100	T.Yangnom	----------Un-inhabited----------								
00216200	Chalson Tengnoupal	218	93	125	204	95	109	63	61	2
00216300	Touthang Bongmol	154	65	89	163	75	88	47	46	1
00216400	Yangoubung	239	102	137	189	98	91	162	84	78

CENSUS ABSTRACT

TENGNO UPAL

Industrial category of main workers												Name of Village
Cultivators			Agricultural labourers			Household industry workers			Other workers			
Persons	Males	Females	Persons	Males	Females	Persons	Males	Females	Persons	Males	Females	
29	30	31	32	33	34	35	36	37	38	39	40	2
4	4	-	34	23	11	4	2	2	8	5	3	Tatjang
14	14	-	-	-	-	-	-	-	1	1	-	Wakshu
73	73	-	1	1	-	-	-	-	6	6	-	Lamlong Khunou
			----------Un-inhabited----------									Yangoutubi
65	36	29	-	-	-	7	1	6	3	1	2	Langkhongching
100	53	47	-	-	-	3	-	3	1	-	1	Satang
281	162	119	-	-	-	-	-	-	8	7	1	Leibi
89	46	43	-	-	-	1	1	-	9	8	1	Khongkhang
120	76	44	-	-	-	-	-	-	-	-	-	S.Khudengthabi
133	70	63	-	-	-	-	-	-	2	2	-	Kwatha
59	33	26	78	33	45	1	-	1	5	4	1	H.Mongjang
8	3	5	62	31	31	-	-	-	-	-	-	B.Bongjang
23	12	11	-	-	-	-	-	-	16	10	6	Govajang
31	15	16	1	1	-	-	-	-	31	26	5	S.Moljol
120	62	58	1	1	-	1	1	-	2	-	2	Maipi Mangsom
			----------Un-inhabited----------									Mankang Khunthak
			----------Un-inhabited----------									T.Minou
88	59	29	-	-	-	-	-	-	1	1	-	Maojang
			----------Un-inhabited----------									B.Sangreng
83	40	43	5	4	1	1	1	-	1	-	1	Leisan Tengnoupal
19	19	-	-	-	-	-	-	-	1	1	-	Chonjang
			----------Un-inhabited----------									T.Yangnom
60	58	2	-	-	-	1	1	-	2	2	-	Chalson Tengnoupal
45	44	1	-	-	-	-	-	-	2	2	-	Touthang Bongmol
153	77	76	-	-	-	-	-	-	9	7	2	Yangoubung

VILLAGE PRIMARY
T D BLOCK -

Location code number	Name of Village	Industrial category								
		Marginal workers			Cultivators			Agricultural labourers		
		Persons	Males	Females	Persons	Males	Females	Persons	Males	Females
1	2	41	42	43	44	45	46	47	48	49
00214000	Tatjang	33	10	23	1	-	1	11	3	8
00214100	Wakshu	33	7	26	-	-	-	22	4	18
00214200	Lamlong Khunou	121	24	97	-	-	-	85	9	76
00214300	Yangoutubi	----------Un-inhabited----------								
00214400	Langkhongching	30	14	16	2	1	1	-	-	-
00214500	Satang	49	21	28	10	8	2	-	-	-
00214600	Leibi	30	11	19	6	5	1	-	-	-
00214700	Khongkhang	8	-	8	-	-	-	-	-	-
00214800	S.Khudengthabi	49	10	39	1	-	1	45	7	38
00214900	Kwatha	42	17	25	2	1	1	39	16	23
00215000	H.Mongjang	118	57	61	20	6	14	27	13	14
00215100	B.Bongjang	19	8	11	1	-	1	3	2	1
00215200	Govajang	9	2	7	2	1	1	-	-	-
00215300	S.Moljol	19	1	18	-	-	-	1	1	-
00215400	Maipi Mangsom	83	43	40	3	1	2	80	42	38
00215500	Mankang Khunthak	----------Un-inhabited----------								
00215600	T.Minou	----------Un-inhabited----------								
00215700	Maojang	88	22	66	87	22	65	1	-	1
00215800	B.Sangreng	----------Un-inhabited----------								
00215900	Leisan Tengnoupal	62	34	28	4	1	3	57	33	24
00216000	Chonjang	63	21	42	59	20	39	-	-	-
00216100	T.Yangnom	----------Un-inhabited----------								
00216200	Chalson Tengnoupal	141	34	107	138	34	104	-	-	-
00216300	Touthang Bongmol	116	29	87	116	29	87	-	-	-
00216400	Yangoubung	27	14	13	1	-	1	9	4	5

CENSUS ABSTRACT

TENGNOUPAL

of marginal workers									Name of Village	Location code number
Household industry workers			Other workers			Non-workers				
Persons	Males	Females	Persons	Males	Females	Persons	Males	Females		
50	51	52	53	54	55	56	57	58	2	1
10	4	6	11	3	8	52	20	32	Tatjang	00214000
11	3	8	-	-	-	25	13	12	Wakshu	00214100
34	13	21	2	2	-	181	86	95	Lamlong Khunou	00214200
			----------Un-inhabited----------						Yangoutubi	00214300
28	13	15	-	-	-	64	39	25	Langkhongching	00214400
39	13	26	-	-	-	32	20	12	Satang	00214500
-	-	-	24	6	18	318	173	145	Leibi	00214600
-	-	-	8	-	8	149	78	71	Khongkhang	00214700
2	2	-	1	1	-	131	70	61	S.Khudengthabi	00214800
1	-	1	-	-	-	122	62	60	Kwatha	00214900
10	3	7	61	35	26	195	101	94	H.Mongjang	00215000
1	1	-	14	5	9	43	19	24	B.Bongjang	00215100
-	-	-	7	1	6	45	23	22	Govajang	00215200
7	-	7	11	-	11	77	39	38	S.Moljol	00215300
-	-	-	-	-	-	49	24	25	Maipi Mangsom	00215400
			----------Un-inhabited----------						Mankang Khunthak	00215500
			----------Un-inhabited----------						T.Minou	00215600
-	-	-	-	-	-	95	55	40	Maojang	00215700
			----------Un-inhabited----------						B.Sangreng	00215800
-	-	-	1	-	1	27	12	15	Leisan Tengnoupal	00215900
-	-	-	4	1	3	20	8	12	Chonjang	00216000
			----------Un-inhabited----------						T.Yangnom	00216100
-	-	-	3	-	3	158	98	60	Chalson Tengnoupal	00216200
-	-	-	-	-	-	57	32	25	Touthang Bongmol	00216300
2	2	-	15	8	7	196	95	101	Yangoubung	00216400

VILLAGE PRIMARY
T D BLOCK -

Location code number	Name of Village	Area of Village in hectares	Number of households	Total population (including institutional and houseless population)			Population in the age-group 0-6		
				Persons	Males	Females	Persons	Males	Females
1	2	3	4	5	6	7	8	9	10
0003	**Chandel T.D.Block (Total)**		**4,904**	**26,276**	**13,025**	**13,251**	**3,432**	**1,778**	**1,654**
0003	**Chandel T.D.Block (Rural)**		**4,904**	**26,276**	**13,025**	**13,251**	**3,432**	**1,778**	**1,654**
0003	**Chandel T.D.Block (Urban)**		-	-	-	-	-	-	-
	Chandel T.D.Block (Rural)								
00216500	Kakching Mantak	-	121	639	313	326	69	39	30
00216600	Phunansambum	-	100	519	270	249	80	39	41
00216700	Unapal	-	55	261	123	138	11	7	4
00216800	Khuringmul	-	31	146	77	69	30	11	19
00216900	Khudei Khunou	-	131	705	364	341	111	58	53
00217000	Litan	-	36	177	89	88	19	10	9
00217100	Purum Tampak	-	88	387	195	192	22	8	14
00217200	Purum Khullen	-	26	126	53	73	3	-	3
00217300	Purum Pantha	-	43	255	124	131	29	18	11
00217400	Purum Lainingkhul	-	37	200	95	105	3	2	1
00217500	Chothe Khunou	-	14	66	37	29	8	5	3
00217600	Chandrapoto	-	53	243	117	126	43	27	16
00217700	Keithelmanbi	-	21	110	50	60	16	8	8
00217800	Thamnapokpi (K)	-	24	128	61	67	15	8	7
00217900	Aihang	-	67	396	200	196	74	38	36
00218000	New Chayang	-	48	292	146	146	37	20	17
00218100	Kajiphung	-	15	109	55	54	6	2	4
00218200	Kalika Lok	-	31	213	102	111	17	9	8
00218300	Hongbiban	-	56	253	133	120	37	21	16
00218400	Leingang Ching	-	65	340	179	161	56	26	30
00218500	Mahau Tera	-	54	245	135	110	36	25	11
00218600	Komsen	-	44	230	121	109	54	30	24
00218700	Kurnoching	-	25	116	52	64	28	14	14
00218800	Nungkang Ching	-	48	232	104	128	35	18	17
00218900	Tonsen Tampak	-	16	80	42	38	10	5	5
00219000	Tonsen Khullen	-	67	323	162	161	46	23	23
00219100	Beru Wangkhera	-	37	192	93	99	16	5	11
00219200	Julbalching	-	30	187	99	88	17	8	9
00219300	Unopat	-	58	344	179	165	56	29	27
00219400	Tokpa Ching	-	17	96	46	50	16	5	11
00219500	Khambathel	-	41	226	107	119	29	14	15
00219600	Ngamkhu	-	12	55	31	24	5	3	2
00219700	Nungphura	-	13	49	21	28	9	3	6
00219800	Maribung	-	27	151	72	79	21	8	13
00219900	Beru Khudam	-	42	222	115	107	29	16	13
00220000	Beru Anthi	-	20	68	42	26	7	6	1
00220100	Modi	-	28	160	78	82	10	7	3
00220200	Lamphou Pasana	-	91	545	290	255	37	23	14
00220300	Chandel Christian	-	96	517	228	289	65	30	35
00220400	Chandel Khulbul	-	21	67	27	40	4	-	4
00220500	Chandel Khullen	-	28	114	58	56	-	-	-
00220600	Hanatham	-	65	254	136	118	1	-	1
00220700	Charang Ching Khunou	-	28	195	113	82	3	3	-
00220800	Chrang Ching Khullen	-	32	188	89	99	18	8	10
00220900	Angkhel Chayang	-	58	322	169	153	28	14	14
00221000	Liwa Sarei	-	53	275	133	142	43	18	25
00221100	Liwa Maring	-	22	123	59	64	38	14	24
00221200	Liwa Khullen	-	35	206	103	103	29	18	11
00221300	Heibunglok	-	23	139	64	75	21	9	12
00221400	Zointlang	-	34	178	81	97	13	6	7

CENSUS ABSTRACT
CHANDEL

Scheduled Castes popuation			Scheduled Tribes population			Literates			Name of Village
Persons	Males	Females	Persons	Males	Females	Persons	Males	Females	
11	12	13	14	15	16	17	18	19	2
2	**1**	**1**	**25,369**	**12,521**	**12,848**	**16,815**	**9,151**	**7,664**	**Chandel T.D.Block (Total)**
2	**1**	**1**	**25,369**	**12,521**	**12,848**	**16,815**	**9,151**	**7,664**	**Chandel T.D.Block (Rural**
-	**-**	**-**	**-**	**-**	**-**	**-**	**-**	**-**	**Chandel T.D.Block (Urbai**
									Chandel T.D.Block (Rural
-	-	-	563	272	291	455	246	209	Kakching Mantak
-	-	-	519	270	249	251	153	98	Phunansambum
-	-	-	261	123	138	153	78	75	Unapal
-	-	-	146	77	69	50	34	16	Khuringmul
-	-	-	705	364	341	204	146	58	Khudei Khunou
-	-	-	177	89	88	124	73	51	Litan
-	-	-	387	195	192	259	148	111	Purum Tampak
-	-	-	126	53	73	109	49	60	Purum Khullen
-	-	-	255	124	131	175	97	78	Purum Pantha
-	-	-	200	95	105	151	79	72	Purum Lainingkhul
-	-	-	66	37	29	39	27	12	Chothe Khunou
-	-	-	243	117	126	151	76	75	Chandrapoto
-	-	-	110	50	60	56	28	28	Keithelmanbi
-	-	-	128	61	67	58	33	25	Thamnapokpi (K)
-	-	-	396	200	196	179	113	66	Aihang
-	-	-	292	146	146	156	88	68	New Chayang
-	-	-	109	55	54	33	17	16	Kajiphung
-	-	-	213	102	111	109	63	46	Kalika Lok
-	-	-	253	133	120	191	104	87	Hongbiban
-	-	-	340	179	161	261	141	120	Leingang Ching
-	-	-	245	135	110	167	101	66	Mahau Tera
-	-	-	230	121	109	87	58	29	Komsen
-	-	-	116	52	64	48	28	20	Kurnoching
-	-	-	227	103	124	112	59	53	Nungkang Ching
-	-	-	80	42	38	35	24	11	Tonsen Tampak
-	-	-	323	162	161	238	127	111	Tonsen Khullen
-	-	-	192	93	99	145	78	67	Beru Wangkhera
-	-	-	187	99	88	130	82	48	Julbalching
-	-	-	344	179	165	246	141	105	Unopat
-	-	-	96	46	50	62	37	25	Tokpa Ching
-	-	-	226	107	119	154	80	74	Khambathel
-	-	-	55	31	24	36	21	15	Ngamkhu
-	-	-	49	21	28	18	8	10	Nungphura
-	-	-	151	72	79	61	36	25	Maribung
-	-	-	222	115	107	176	96	80	Beru Khudam
-	-	-	64	38	26	42	27	15	Beru Anthi
-	-	-	150	71	79	123	67	56	Modi
-	-	-	545	290	255	319	186	133	Lamphou Pasana
-	-	-	517	228	289	422	196	226	Chandel Christian
-	-	-	67	27	40	56	27	29	Chandel Khulbul
-	-	-	114	58	56	109	58	51	Chandel Khullen
-	-	-	235	121	114	222	129	93	Hanatham
-	-	-	195	113	82	86	48	38	Charang Ching Khunou
-	-	-	188	89	99	64	40	24	Chrang Ching Khullen
-	-	-	320	167	153	122	82	40	Angkhel Chayang
-	-	-	257	126	131	204	107	97	Liwa Sarei
-	-	-	81	36	45	47	30	17	Liwa Maring
-	-	-	206	103	103	153	80	73	Liwa Khullen
-	-	-	139	64	75	97	50	47	Heibunglok
-	-	-	178	81	97	123	62	61	Zointlang

VILLAGE PRIMARY
T D BLOCK -

Location code number	Name of Village	Illiterates			Total workers			Main workers		
		Persons	Males	Females	Persons	Males	Females	Persons	Males	Females
1	2	20	21	22	23	24	25	26	27	28
0003	**Chandel T.D.Block (Tot**	**9,461**	**3,874**	**5,587**	**11,779**	**6,356**	**5,423**	**7,400**	**4,635**	**2,765**
0003	**Chandel T.D.Block (Rui**	**9,461**	**3,874**	**5,587**	**11,779**	**6,356**	**5,423**	**7,400**	**4,635**	**2,765**
0003	**Chandel T.D.Block (Urb**	-	-	-	-	-	-	-	-	-
)	**Chandel T.D.Block (Rural)**									
00216500	Kakching Mantak	184	67	117	329	153	176	158	109	49
00216600	Phunansambum	268	117	151	271	137	134	215	118	97
00216700	Unapal	108	45	63	118	58	60	105	58	47
00216800	Khuringmul	96	43	53	63	35	28	55	33	22
00216900	Khudei Khunou	501	218	283	402	194	208	30	30	-
00217000	Litan	53	16	37	62	45	17	41	27	14
00217100	Purum Tampak	128	47	81	114	97	17	70	56	14
00217200	Purum Khullen	17	4	13	45	30	15	31	20	11
00217300	Purum Pantha	80	27	53	125	60	65	115	60	55
00217400	Purum Lainingkhul	49	16	33	59	37	22	39	20	19
00217500	Chothe Khunou	27	10	17	35	18	17	32	17	15
00217600	Chandrapoto	92	41	51	141	67	74	74	56	18
00217700	Keithelmanbi	54	22	32	60	27	33	36	21	15
00217800	Thamnapokpi (K)	70	28	42	45	30	15	25	18	7
00217900	Aihang	217	87	130	120	80	40	62	47	15
00218000	New Chayang	136	58	78	72	49	23	31	22	9
00218100	Kajiphung	76	38	38	73	42	31	62	34	28
00218200	Kalika Lok	104	39	65	126	57	69	108	53	55
00218300	Hongbiban	62	29	33	87	43	44	55	41	14
00218400	Leingang Ching	79	38	41	112	71	41	34	28	6
00218500	Mahau Tera	78	34	44	113	58	55	35	27	8
00218600	Komsen	143	63	80	54	47	7	53	46	7
00218700	Kurnoching	68	24	44	31	24	7	28	21	7
00218800	Nungkang Ching	120	45	75	61	47	14	56	46	10
00218900	Tonsen Tampak	45	18	27	37	24	13	8	7	1
00219000	Tonsen Khullen	85	35	50	128	84	44	38	30	8
00219100	Beru Wangkhera	47	15	32	96	54	42	30	24	6
00219200	Julbalching	57	17	40	151	83	68	77	38	39
00219300	Unopat	98	38	60	260	138	122	122	62	60
00219400	Tokpa Ching	34	9	25	19	17	2	12	10	2
00219500	Khambathel	72	27	45	37	25	12	35	23	12
00219600	Ngamkhu	19	10	9	3	3	-	3	3	-
00219700	Nungphura	31	13	18	37	15	22	6	3	3
00219800	Maribung	90	36	54	96	42	54	52	24	28
00219900	Beru Khudam	46	19	27	189	96	93	32	24	8
00220000	Beru Anthi	26	15	11	41	23	18	31	16	15
00220100	Modi	37	11	26	123	57	66	64	25	39
00220200	Lamphou Pasana	226	104	122	306	167	139	250	136	114
00220300	Chandel Christian	95	32	63	224	114	110	122	82	40
00220400	Chandel Khulbul	11	-	11	41	19	22	15	7	8
00220500	Chandel Khullen	5	-	5	112	58	54	31	21	10
00220600	Hanatham	32	7	25	253	135	118	44	32	12
00220700	Charang Ching Khunou	109	65	44	118	71	47	77	61	16
00220800	Chrang Ching Khullen	124	49	75	59	46	13	49	43	6
00220900	Angkhel Chayang	200	87	113	101	72	29	94	67	27
00221000	Liwa Sarei	71	26	45	72	53	19	71	53	18
00221100	Liwa Maring	76	29	47	28	28	-	28	28	-
00221200	Liwa Khullen	53	23	30	45	37	8	44	37	7
00221300	Heibunglok	42	14	28	40	25	15	37	24	13
00221400	Zointlang	55	19	36	79	42	37	49	26	23

CENSUS ABSTRACT

CHANDEL

Industrial category of main workers												Name of Village
Cultivators			Agricultural labourers			Household industry workers			Other workers			
Persons	Males	Females	Persons	Males	Females	Persons	Males	Females	Persons	Males	Females	
29	30	31	32	33	34	35	36	37	38	39	40	2
3,822	**2,138**	**1,684**	**564**	**296**	**268**	**421**	**237**	**184**	**2,593**	**1,964**	**629**	**Chandel T.D.Block (Tota**
3,822	**2,138**	**1,684**	**564**	**296**	**268**	**421**	**237**	**184**	**2,593**	**1,964**	**629**	**Chandel T.D.Block (Rur**
-	-	-	-	-	-	-	-	-	-	-	-	**Chandel T.D.Block (Urb**
												Chandel T.D.Block (Rur
28	23	5	6	4	2	15	-	15	109	82	27	Kakching Mantak
77	37	40	103	51	52	5	5	-	30	25	5	Phunansambum
45	22	23	37	17	20	-	-	-	23	19	4	Unapal
47	32	15	8	1	7	-	-	-	-	-	-	Khuringmul
17	17	-	10	10	-	-	-	-	3	3	-	Khudei Khunou
1	1	-	2	2	-	3	2	1	35	22	13	Litan
4	3	1	-	-	-	26	22	4	40	31	9	Purum Tampak
1	1	-	-	-	-	22	13	9	8	6	2	Purum Khullen
95	40	55	-	-	-	-	-	-	20	20	-	Purum Pantha
1	-	1	1	-	1	29	16	13	8	4	4	Purum Lainingkhul
25	10	15	-	-	-	-	-	-	7	7	-	Chothe Khunou
27	16	11	-	-	-	17	17	-	30	23	7	Chandrapoto
26	13	13	-	-	-	1	-	1	9	8	1	Keithelmanbi
16	10	6	-	-	-	2	2	-	7	6	1	Thamnapokpi (K)
32	26	6	4	3	1	-	-	-	26	18	8	Aihang
4	2	2	6	3	3	-	-	-	21	17	4	New Chayang
47	26	21	-	-	-	11	6	5	4	2	2	Kajiphung
92	41	51	3	1	2	11	10	1	2	1	1	Kalika Lok
44	34	10	1	-	1	6	4	2	4	3	1	Hongbiban
7	5	2	-	-	-	4	3	1	23	20	3	Leingang Ching
20	16	4	-	-	-	8	5	3	7	6	1	Mahau Tera
42	36	6	-	-	-	-	-	-	11	10	1	Komsen
20	15	5	4	4	-	-	-	-	4	2	2	Kurnoching
36	30	6	2	2	-	-	-	-	18	14	4	Nungkang Ching
2	1	1	2	2	-	-	-	-	4	4	-	Tonsen Tampak
6	3	3	3	3	-	-	-	-	29	24	5	Tonsen Khullen
9	6	3	6	4	2	-	-	-	15	14	1	Beru Wangkhera
76	38	38	-	-	-	-	-	-	1	-	1	Julbalching
119	59	60	-	-	-	-	-	-	3	3	-	Unopat
4	2	2	-	-	-	4	4	-	4	4	-	Tokpa Ching
-	-	-	-	-	-	28	21	7	7	2	5	Khambathel
-	-	-	-	-	-	3	3	-	-	-	-	Ngamkhu
2	1	1	2	1	1	-	-	-	2	1	1	Nungphura
46	21	25	-	-	-	1	-	1	5	3	2	Maribung
3	1	2	-	-	-	-	-	-	29	23	6	Beru Khudam
30	15	15	-	-	-	-	-	-	1	1	-	Beru Anthi
56	21	35	-	-	-	2	1	1	6	3	3	Modi
173	82	91	18	13	5	1	1	-	58	40	18	Lamphou Pasana
10	6	4	-	-	-	10	-	10	102	76	26	Chandel Christian
-	-	-	-	-	-	1	-	1	14	7	7	Chandel Khulbul
12	7	5	-	-	-	-	-	-	19	14	5	Chandel Khullen
9	7	2	1	1	-	1	1	-	33	23	10	Hanatham
75	59	16	-	-	-	-	-	-	2	2	-	Charang Ching Khunou
40	35	5	-	-	-	-	-	-	9	8	1	Chrang Ching Khullen
92	65	27	-	-	-	-	-	-	2	2	-	Angkhel Chayang
40	27	13	-	-	-	2	1	1	29	25	4	Liwa Sarei
28	28	-	-	-	-	-	-	-	-	-	-	Liwa Maring
17	13	4	-	-	-	1	1	-	26	23	3	Liwa Khullen
23	13	10	5	4	1	-	-	-	9	7	2	Heibunglok
25	13	12	7	2	5	-	-	-	17	11	6	Zointlang

VILLAGE PRIMARY
T D BLOCK -

Location code number	Name of Village	Marginal workers			Industrial category					
					Cultivators			Agricultural labourers		
		Persons	Males	Females	Persons	Males	Females	Persons	Males	Females
1	2	41	42	43	44	45	46	47	48	49
0003	**Chandel T.D.Block (Tot**	**4,379**	**1,721**	**2,658**	**2,365**	**981**	**1,384**	**652**	**307**	**345**
0003	**Chandel T.D.Block (Ru**	**4,379**	**1,721**	**2,658**	**2,365**	**981**	**1,384**	**652**	**307**	**345**
0003	**Chandel T.D.Block (Urb**	-	-	-	-	-	-	-	-	-
al)	**Chandel T.D.Block (Rural)**									
00216500	Kakching Mantak	171	44	127	115	32	83	49	12	37
00216600	Phunansambum	56	19	37	11	5	6	39	14	25
00216700	Unapal	13	-	13	-	-	-	13	-	13
00216800	Khuringmul	8	2	6	-	-	-	8	2	6
00216900	Khudei Khunou	372	164	208	318	119	199	52	43	9
00217000	Litan	21	18	3	18	15	3	-	-	-
00217100	Purum Tampak	44	41	3	42	39	3	-	-	-
00217200	Purum Khullen	14	10	4	14	10	4	-	-	-
00217300	Purum Pantha	10	-	10	-	-	-	9	-	9
00217400	Purum Lainingkhul	20	17	3	20	17	3	-	-	-
00217500	Chothe Khunou	3	1	2	-	-	-	3	1	2
00217600	Chandrapoto	67	11	56	3	1	2	-	-	-
00217700	Keithelmanbi	24	6	18	3	1	2	-	-	-
00217800	Thamnapokpi (K)	20	12	8	-	-	-	19	11	8
00217900	Aihang	58	33	25	1	-	1	57	33	24
00218000	New Chayang	41	27	14	-	-	-	38	27	11
00218100	Kajiphung	11	8	3	4	4	-	6	3	3
00218200	Kalika Lok	18	4	14	11	2	9	7	2	5
00218300	Hongbiban	32	2	30	25	2	23	3	-	3
00218400	Leingang Ching	78	43	35	18	11	7	2	-	2
00218500	Mahau Tera	78	31	47	31	17	14	5	3	2
00218600	Komsen	1	1	-	1	1	-	-	-	-
00218700	Kurnoching	3	3	-	-	-	-	1	1	-
00218800	Nungkang Ching	5	1	4	-	-	-	1	1	-
00218900	Tonsen Tampak	29	17	12	11	5	6	13	9	4
00219000	Tonsen Khullen	90	54	36	49	26	23	25	16	9
00219100	Beru Wangkhera	66	30	36	19	8	11	42	19	23
00219200	Julbalching	74	45	29	6	3	3	-	-	-
00219300	Unopat	138	76	62	8	5	3	-	-	-
00219400	Tokpa Ching	7	7	-	4	4	-	-	-	-
00219500	Khambathel	2	2	-	1	1	-	-	-	-
00219600	Ngamkhu	-	-	-	-	-	-	-	-	-
00219700	Nungphura	31	12	19	-	-	-	1	-	1
00219800	Maribung	44	18	26	-	-	-	-	-	-
00219900	Beru Khudam	157	72	85	143	66	77	-	-	-
00220000	Beru Anthi	10	7	3	8	6	2	-	-	-
00220100	Modi	59	32	27	47	27	20	5	1	4
00220200	Lamphou Pasana	56	31	25	32	18	14	8	4	4
00220300	Chandel Christian	102	32	70	1	-	1	-	-	-
00220400	Chandel Khulbul	26	12	14	-	-	-	-	-	-
00220500	Chandel Khullen	81	37	44	70	32	38	-	-	-
00220600	Hanatham	209	103	106	198	96	102	-	-	-
00220700	Charang Ching Khunou	41	10	31	41	10	31	-	-	-
00220800	Chrang Ching Khullen	10	3	7	10	3	7	-	-	-
00220900	Angkhel Chayang	7	5	2	7	5	2	-	-	-
00221000	Liwa Sarei	1	-	1	1	-	1	-	-	-
00221100	Liwa Maring	-	-	-	-	-	-	-	-	-
00221200	Liwa Khullen	1	-	1	1	-	1	-	-	-
00221300	Heibunglok	3	1	2	3	1	2	-	-	-
00221400	Zointlang	30	16	14	14	7	7	6	5	1

CENSUS ABSTRACT

CHANDEL

of marginal workers									Name of Village	Location code number
Household industry workers			Other workers			Non-workers				
Persons	Males	Females	Persons	Males	Females	Persons	Males	Females		
50	51	52	53	54	55	56	57	58	2	1
502	**69**	**433**	**860**	**364**	**496**	**14,497**	**6,669**	**7,828**	**Chandel T.D.Block (Tot**	**0003**
502	**69**	**433**	**860**	**364**	**496**	**14,497**	**6,669**	**7,828**	**Chandel T.D.Block (Rur**	**0003**
-	-	-	-	-	-	-	-	-	**Chandel T.D.Block (Urb**	**0003**
									Chandel T.D.Block (Rural)	
2	-	2	5	-	5	310	160	150	Kakching Mantak	00216500
5	-	5	1	-	1	248	133	115	Phunansambum	00216600
-	-	-	-	-	-	143	65	78	Unapal	00216700
-	-	-	-	-	-	83	42	41	Khuringmul	00216800
1	1	-	1	1	-	303	170	133	Khudei Khunou	00216900
-	-	-	3	3	-	115	44	71	Litan	00217000
1	1	-	1	1	-	273	98	175	Purum Tampak	00217100
-	-	-	-	-	-	81	23	58	Purum Khullen	00217200
1	-	1	-	-	-	130	64	66	Purum Pantha	00217300
-	-	-	-	-	-	141	58	83	Purum Lainingkhul	00217400
-	-	-	-	-	-	31	19	12	Chothe Khunou	00217500
55	8	47	9	2	7	102	50	52	Chandrapoto	00217600
16	2	14	5	3	2	50	23	27	Keithelmanbi	00217700
-	-	-	1	1	-	83	31	52	Thamnapokpi (K)	00217800
-	-	-	-	-	-	276	120	156	Aihang	00217900
1	-	1	2	-	2	220	97	123	New Chayang	00218000
1	1	-	-	-	-	36	13	23	Kajiphung	00218100
-	-	-	-	-	-	87	45	42	Kalika Lok	00218200
3	-	3	1	-	1	166	90	76	Hongbiban	00218300
51	27	24	7	5	2	228	108	120	Leingang Ching	00218400
32	4	28	10	7	3	132	77	55	Mahau Tera	00218500
-	-	-	-	-	-	176	74	102	Komsen	00218600
1	1	-	1	1	-	85	28	57	Kurnoching	00218700
-	-	-	4	-	4	171	57	114	Nungkang Ching	00218800
-	-	-	5	3	2	43	18	25	Tonsen Tampak	00218900
-	-	-	16	12	4	195	78	117	Tonsen Khullen	00219000
3	2	1	2	1	1	96	39	57	Beru Wangkhera	00219100
-	-	-	68	42	26	36	16	20	Julbalching	00219200
-	-	-	130	71	59	84	41	43	Unopat	00219300
-	-	-	3	3	-	77	29	48	Tokpa Ching	00219400
-	-	-	1	1	-	189	82	107	Khambathel	00219500
-	-	-	-	-	-	52	28	24	Ngamkhu	00219600
-	-	-	30	12	18	12	6	6	Nungphura	00219700
1	-	1	43	18	25	55	30	25	Maribung	00219800
5	3	2	9	3	6	33	19	14	Beru Khudam	00219900
1	-	1	1	1	-	27	19	8	Beru Anthi	00220000
1	-	1	6	4	2	37	21	16	Modi	00220100
-	-	-	16	9	7	239	123	116	Lamphou Pasana	00220200
3	-	3	98	32	66	293	114	179	Chandel Christian	00220300
10	2	8	16	10	6	26	8	18	Chandel Khulbul	00220400
7	2	5	4	3	1	2	-	2	Chandel Khullen	00220500
-	-	-	11	7	4	1	1	-	Hanatham	00220600
-	-	-	-	-	-	77	42	35	Charang Ching Khunou	00220700
-	-	-	-	-	-	129	43	86	Chrang Ching Khullen	00220800
-	-	-	-	-	-	221	97	124	Angkhel Chayang	00220900
-	-	-	-	-	-	203	80	123	Liwa Sarei	00221000
-	-	-	-	-	-	95	31	64	Liwa Maring	00221100
-	-	-	-	-	-	161	66	95	Liwa Khullen	00221200
-	-	-	-	-	-	99	39	60	Heibunglok	00221300
-	-	-	10	4	6	99	39	60	Zointlang	00221400

VILLAGE PRIMARY
T D BLOCK -

Location code number	Name of Village	Area of Village in hectares	Number of households	Total population (including institutional and houseless population)			Population in the age-group 0-6		
				Persons	Males	Females	Persons	Males	Females
1	2	3	4	5	6	7	8	9	10
00222000	Purum Chumbang	-	154	800	402	398	115	64	51
00222100	Leipung Tampak	-	36	203	103	100	44	21	23
00222200	Leishokching	-	36	199	94	105	34	20	14
00222300	Thamnapokpi	-	151	794	385	409	134	77	57
00222400	Lamkang Khunou	-	72	451	229	222	88	52	36
00222500	Lamkang Khunkha	-	50	283	142	141	19	10	9
00222600	Kongpe (Kongpa)	-	22	136	64	72	27	12	15
00222700	Tarao Laimanai	-	31	169	96	73	31	21	10
00222800	Lamkang Khunthak	-	52	260	121	139	41	22	19
00222900	Mittong	-	32	180	91	89	25	12	13
00223000	Monsang Pantha	-	77	486	244	242	68	34	34
00223100	Mantri Pantha	-	41	252	120	132	16	6	10
00223200	Zaphou	-	238	1,287	660	627	145	77	68
00223300	L.Thankam	-	30	194	101	93	18	11	7
00223400	T.Minou	-	25	118	59	59	16	6	10
00223500	Maha Centre Bazar(West)	-	340	1,808	907	901	237	128	109
00223600	Maha Centre Bazar (East)	-	139	783	359	424	116	46	70
00223700	Panchai	-	139	762	386	376	71	33	38
00223800	Lambung	-	153	916	457	459	145	84	61
00223900	Lamphou Chru	-	36	234	113	121	45	23	22
00224000	Anal Khullen	-	47	261	129	132	23	13	10
00224100	Oklu	-	34	212	105	107	28	14	14
00224200	Phiran Leihao	-	16	76	35	41	12	6	6
00224300	Phairan Khullen	-	39	205	108	97	30	18	12
00224400	Khongjon	-	60	306	153	153	39	25	14
00224500	Larong Khullen	-	74	432	212	220	74	39	35
00224600	Darku (Vomku)	-	49	229	117	112	21	12	9
00224700	Challong	-	35	199	99	100	22	13	9
00224800	Duthang	-	38	216	94	122	33	18	15
00224900	Paraolen	-	85	410	191	219	60	28	32
00225000	Libung	-	22	115	59	56	15	7	8
00225100	Thingbongphai	-	----------Un-inhabited----------						

CENSUS ABSTRACT
CHANDEL

Scheduled Castes popuation			Scheduled Tribes population			Literates			Name of Village
Persons	Males	Females	Persons	Males	Females	Persons	Males	Females	
11	12	13	14	15	16	17	18	19	2
-	-	-	798	401	397	578	298	280	Purum Chumbang
-	-	-	203	103	100	121	69	52	Leipung Tampak
-	-	-	196	92	104	133	67	66	Leishokching
-	-	-	760	362	398	593	291	302	Thamnapokpi
-	-	-	451	229	222	259	153	106	Lamkang Khunou
-	-	-	283	142	141	91	59	32	Lamkang Khunkha
-	-	-	136	64	72	95	48	47	Kongpe (Kongpa)
-	-	-	169	96	73	96	60	36	Tarao Laimanai
-	-	-	212	97	115	170	91	79	Lamkang Khunthak
-	-	-	180	91	89	114	63	51	Mittong
-	-	-	486	244	242	213	121	92	Monsang Pantha
-	-	-	252	120	132	110	71	39	Mantri Pantha
-	-	-	949	468	481	913	514	399	Zaphou
-	-	-	194	101	93	84	50	34	L.Thankam
-	-	-	118	59	59	73	39	34	T.Minou
-	-	-	1,749	873	876	1,424	732	692	Maha Centre Bazar(West)
2	1	1	762	350	412	589	300	289	Maha Centre Bazar (East)
-	-	-	722	371	351	615	338	277	Panchai
-	-	-	876	434	442	519	277	242	Lambung
-	-	-	234	113	121	102	58	44	Lamphou Chru
-	-	-	261	129	132	148	85	63	Anal Khullen
-	-	-	212	105	107	133	78	55	Oklu
-	-	-	76	35	41	40	26	14	Phiran Leihao
-	-	-	200	105	95	90	54	36	Phairan Khullen
-	-	-	300	149	151	188	100	88	Khongjon
-	-	-	404	194	210	274	155	119	Larong Khullen
-	-	-	216	108	108	157	90	67	Darku (Vomku)
-	-	-	199	99	100	126	73	53	Challong
-	-	-	216	94	122	126	57	69	Duthang
-	-	-	338	155	183	295	143	152	Paraolen
-	-	-	115	59	56	81	49	32	Libung
			----------Un-inhabited----------						Thingbongphai

VILLAGE PRIMARY
T D BLOCK -

Location code number	Name of Village	Illiterates			Total workers			Main workers		
		Persons	Males	Females	Persons	Males	Females	Persons	Males	Females
1	2	20	21	22	23	24	25	26	27	28
00222000	Purum Chumbang	222	104	118	324	173	151	214	127	87
00222100	Leipung Tampak	82	34	48	99	51	48	40	30	10
00222200	Leishokching	66	27	39	84	40	44	56	35	21
00222300	Thamnapokpi	201	94	107	324	146	178	289	130	159
00222400	Lamkang Khunou	192	76	116	239	104	135	229	100	129
00222500	Lamkang Khunkha	192	83	109	129	76	53	97	68	29
00222600	Kongpe (Kongpa)	41	16	25	32	24	8	7	5	2
00222700	Tarao Laimanai	73	36	37	48	37	11	8	7	1
00222800	Lamkang Khunthak	90	30	60	87	43	44	20	13	7
00222900	Mittong	66	28	38	56	37	19	2	2	-
00223000	Monsang Pantha	273	123	150	218	113	105	122	102	20
00223100	Mantri Pantha	142	49	93	141	70	71	75	68	7
00223200	Zaphou	374	146	228	539	316	223	397	294	103
00223300	L.Thankam	110	51	59	59	40	19	59	40	19
00223400	T.Minou	45	20	25	37	25	12	35	25	10
00223500	Maha Centre Bazar(West)	384	175	209	1,057	514	543	674	403	271
00223600	Maha Centre Bazar (East)	194	59	135	216	133	83	136	96	40
00223700	Panchai	147	48	99	292	134	158	167	110	57
00223800	Lambung	397	180	217	241	174	67	221	160	61
00223900	Lamphou Chru	132	55	77	122	57	65	121	57	64
00224000	Anal Khullen	113	44	69	193	96	97	190	94	96
00224100	Oklu	79	27	52	97	55	42	70	52	18
00224200	Phiran Leihao	36	9	27	37	18	19	17	17	-
00224300	Phairan Khullen	115	54	61	116	66	50	72	60	12
00224400	Khongjon	118	53	65	183	89	94	150	79	71
00224500	Larong Khullen	158	57	101	177	91	86	26	23	3
00224600	Darku (Vomku)	72	27	45	109	61	48	106	60	46
00224700	Challong	73	26	47	105	51	54	104	51	53
00224800	Duthang	90	37	53	104	47	57	81	46	35
00224900	Paraolen	115	48	67	203	85	118	131	82	49
00225000	Libung	34	10	24	79	43	36	69	43	26
00225100	Thingbongphai	----------Un-inhabited----------								

CENSUS ABSTRACT

CHANDEL

Industrial category of main workers												Name of Village
Cultivators			Agricultural labourers			Household industry workers			Other workers			
Persons	Males	Females	Persons	Males	Females	Persons	Males	Females	Persons	Males	Females	
29	30	31	32	33	34	35	36	37	38	39	40	2
23	12	11	90	39	51	-	-	-	101	76	25	Purum Chumbang
16	10	6	8	6	2	-	-	-	16	14	2	Leipung Tampak
12	5	7	2	2	-	6	2	4	36	26	10	Leishokching
174	57	117	61	25	36	2	1	1	52	47	5	Thamnapokpi
188	69	119	8	2	6	2	1	1	31	28	3	Lamkang Khunou
91	62	29	-	-	-	-	-	-	6	6	-	Lamkang Khunkha
1	1	-	-	-	-	-	-	-	6	4	2	Kongpe (Kongpa)
-	-	-	-	-	-	1	-	1	7	7	-	Tarao Laimanai
2	1	1	5	5	-	2	-	2	11	7	4	Lamkang Khunthak
-	-	-	-	-	-	1	1	-	1	1	-	Mittong
34	29	5	-	-	-	21	18	3	67	55	12	Monsang Pantha
29	23	6	2	2	-	1	1	-	43	42	1	Mantri Pantha
48	38	10	13	10	3	51	8	43	285	238	47	Zaphou
49	31	18	-	-	-	-	-	-	10	9	1	L.Thankam
26	18	8	-	-	-	2	1	1	7	6	1	T.Minou
466	234	232	9	5	4	1	-	1	198	164	34	Maha Centre Bazar(West)
7	4	3	-	-	-	-	-	-	129	92	37	Maha Centre Bazar (East)
46	27	19	7	5	2	3	2	1	111	76	35	Panchai
81	60	21	14	9	5	1	-	1	125	91	34	Lambung
87	36	51	9	6	3	-	-	-	25	15	10	Lamphou Chru
153	68	85	3	3	-	2	1	1	32	22	10	Anal Khullen
46	30	16	1	1	-	4	4	-	19	17	2	Oklu
15	15	-	-	-	-	2	2	-	-	-	-	Phiran Leihao
53	44	9	1	-	1	7	7	-	11	9	2	Phairan Khullen
76	37	39	4	2	2	30	17	13	40	23	17	Khongjon
-	-	-	-	-	-	1	1	-	25	22	3	Larong Khullen
70	39	31	3	2	1	27	15	12	6	4	2	Darku (Vomku)
94	44	50	-	-	-	10	7	3	-	-	-	Challong
70	37	33	-	-	-	4	3	1	7	6	1	Duthang
82	56	26	-	-	-	22	3	19	27	23	4	Paraolen
68	42	26	-	-	-	1	1	-	-	-	-	Libung
----------Un-inhabited----------												Thingbongphai

VILLAGE PRIMARY
T D BLOCK -

Location code number	Name of Village	Marginal workers			Industrial category					
					Cultivators			Agricultural labourers		
		Persons	Males	Females	Persons	Males	Females	Persons	Males	Females
1	2	41	42	43	44	45	46	47	48	49
00222000	Purum Chumbang	110	46	64	58	27	31	38	11	27
00222100	Leipung Tampak	59	21	38	18	8	10	26	8	18
00222200	Leishokching	28	5	23	12	3	9	-	-	-
00222300	Thamnapokpi	35	16	19	6	2	4	27	13	14
00222400	Lamkang Khunou	10	4	6	-	-	-	10	4	6
00222500	Lamkang Khunkha	32	8	24	31	8	23	-	-	-
00222600	Kongpe (Kongpa)	25	19	6	24	19	5	-	-	-
00222700	Tarao Laimanai	40	30	10	37	27	10	-	-	-
00222800	Lamkang Khunthak	67	30	37	16	8	8	27	14	13
00222900	Mittong	54	35	19	12	10	2	15	11	4
00223000	Monsang Pantha	96	11	85	48	1	47	-	-	-
00223100	Mantri Pantha	66	2	64	50	2	48	-	-	-
00223200	Zaphou	142	22	120	13	9	4	11	5	6
00223300	L.Thankam	-	-	-	-	-	-	-	-	-
00223400	T.Minou	2	-	2	2	-	2	-	-	-
00223500	Maha Centre Bazar(West)	383	111	272	207	98	109	8	4	4
00223600	Maha Centre Bazar (East)	80	37	43	78	37	41	-	-	-
00223700	Panchai	125	24	101	101	14	87	5	2	3
00223800	Lambung	20	14	6	18	12	6	-	-	-
00223900	Lamphou Chru	1	-	1	1	-	1	-	-	-
00224000	Anal Khullen	3	2	1	3	2	1	-	-	-
00224100	Oklu	27	3	24	12	2	10	1	-	1
00224200	Phiran Leihao	20	1	19	-	-	-	-	-	-
00224300	Phairan Khullen	44	6	38	1	-	1	4	2	2
00224400	Khongjon	33	10	23	11	-	11	-	-	-
00224500	Larong Khullen	151	68	83	145	65	80	1	-	1
00224600	Darku (Vomku)	3	1	2	2	-	2	-	-	-
00224700	Challong	1	-	1	1	-	1	-	-	-
00224800	Duthang	23	1	22	22	1	21	-	-	-
00224900	Paraolen	72	3	69	62	2	60	-	-	-
00225000	Libung	10	-	10	10	-	10	-	-	-
00225100	Thingbongphai	----------Un-inhabited----------								

CENSUS ABSTRACT

CHANDEL

of marginal workers									Name of Village	Location code number
Household industry workers			Other workers			Non-workers				
Persons	Males	Females	Persons	Males	Females	Persons	Males	Females		
50	51	52	53	54	55	56	57	58	2	1
1	-	1	13	8	5	476	229	247	Purum Chumbang	00222000
6	1	5	9	4	5	104	52	52	Leipung Tampak	00222100
8	-	8	8	2	6	115	54	61	Leishokching	00222200
-	-	-	2	1	1	470	239	231	Thamnapokpi	00222300
-	-	-	-	-	-	212	125	87	Lamkang Khunou	00222400
-	-	-	1	-	1	154	66	88	Lamkang Khunkha	00222500
-	-	-	1	-	1	104	40	64	Kongpe (Kongpa)	00222600
1	1	-	2	2	-	121	59	62	Tarao Laimanai	00222700
7	1	6	17	7	10	173	78	95	Lamkang Khunthak	00222800
14	5	9	13	9	4	124	54	70	Mittong	00222900
11	-	11	37	10	27	268	131	137	Monsang Pantha	00223000
-	-	-	16	-	16	111	50	61	Mantri Pantha	00223100
110	3	107	8	5	3	748	344	404	Zaphou	00223200
-	-	-	-	-	-	135	61	74	L.Thankam	00223300
-	-	-	-	-	-	81	34	47	T.Minou	00223400
73	3	70	95	6	89	751	393	358	Maha Centre Bazar(West)	00223500
1	-	1	1	-	1	567	226	341	Maha Centre Bazar (East)	00223600
1	-	1	18	8	10	470	252	218	Panchai	00223700
-	-	-	2	2	-	675	283	392	Lambung	00223800
-	-	-	-	-	-	112	56	56	Lamphou Chru	00223900
-	-	-	-	-	-	68	33	35	Anal Khullen	00224000
12	-	12	2	1	1	115	50	65	Oklu	00224100
19	-	19	1	1	-	39	17	22	Phiran Leihao	00224200
29	1	28	10	3	7	89	42	47	Phairan Khullen	00224300
-	-	-	22	10	12	123	64	59	Khongjon	00224400
2	-	2	3	3	-	255	121	134	Larong Khullen	00224500
-	-	-	1	1	-	120	56	64	Darku (Vomku)	00224600
-	-	-	-	-	-	94	48	46	Challong	00224700
-	-	-	1	-	1	112	47	65	Duthang	00224800
2	-	2	8	1	7	207	106	101	Paraolen	00224900
-	-	-	-	-	-	36	16	20	Libung	00225000
----------Un-inhabited----------									Thingbongphai	00225100

VILLAGE PRIMARY
T D BLOCK -

Location code number	Name of Village	Area of Village in hectares	Number of households	Total population (including institutional and houseless population)			Population in the age-group 0-6		
				Persons	Males	Females	Persons	Males	Females
1	2	3	4	5	6	7	8	9	10
0004	**Chakpikarong T.D.Block (Total)**		**7,234**	**43,202**	**21,846**	**21,356**	**6,023**	**3,029**	**2,994**
0004	**Chakpikarong T.D.Block (Rural)**		**7,234**	**43,202**	**21,846**	**21,356**	**6,023**	**3,029**	**2,994**
0004	**Chakpikarong T.D.Block (Urban)**		-	-	-	-	-	-	-
	Chakpikarong T.D.Block (Rural)								
00225200	Langching	-	75	456	236	220	64	32	32
00225300	Sugnu Zouveng	-	39	188	91	97	20	10	10
00225400	Sugnu Tribal	-	70	400	208	192	17	11	6
00225500	Sugnu Lamhang	-	171	957	463	494	123	61	62
00225600	Sahumphei	-	76	403	198	205	45	20	25
00225700	Singtom	-	63	340	163	177	89	46	43
00225800	Sokom	-	104	636	310	326	43	16	27
00225900	Bolchang Tampak	-	25	165	81	84	20	10	10
00226000	Uchatampak	-	43	227	119	108	45	27	18
00226100	Gangpijang	-	22	133	68	65	21	10	11
00226200	Khongnang Pheisabi	-	66	435	209	226	40	15	25
00226300	Utangpokpi	-	42	254	117	137	69	26	43
00226400	Thungcheng	-	69	415	197	218	28	14	14
00226500	Toupokpi	-	164	928	461	467	100	54	46
00226600	Nungpan	-	75	535	263	272	45	18	27
00226700	Dengkhu	-	48	270	133	137	56	31	25
00226800	V.Haipijang	-	31	233	114	119	41	21	20
00226900	Y.Thingkangphai	-	31	216	102	114	26	14	12
00227000	Chakpimolbem	-	27	222	113	109	13	8	5
00227100	Selkui	-	33	202	105	97	25	9	16
00227200	L.Thingkangphai	-	18	210	111	99	14	8	6
00227300	K.Molnom	-	30	295	156	139	30	17	13
00227400	K.Phailen	-	66	613	352	261	73	45	28
00227500	U.Thingkangphai	-	34	182	93	89	47	23	24
00227600	S.Thingkangphai	-	30	133	75	58	24	16	8
00227700	Teijang	-	64	361	194	167	70	33	37
00227800	Phaijang	-	26	161	89	72	32	18	14
00227900	Tampi	-	132	761	365	396	68	33	35
00228000	L.Chengvol	-	30	170	90	80	22	14	8
00228100	Charoiching	-	86	475	225	250	74	28	46
00228200	Anal Khunou	-	75	416	197	219	82	36	46
00228300	Peace Island	-	27	129	69	60	12	8	4
00228400	Y. Kutha	-	62	358	179	179	39	22	17
00228500	Chakpikarong	-	176	996	498	498	120	66	54
00228600	Khusi Tampak	-	21	90	51	39	14	11	3
00228700	Limkhurim	-	30	163	73	90	9	1	8
00228800	Sothum	-	17	76	38	38	18	12	6
00228900	Hringphe	-	62	312	164	148	39	18	21
00229000	Hnarelal	-	16	67	31	36	8	2	6
00229100	Beaula	-	33	162	80	82	21	9	12
00229200	Rungchang	-	84	476	227	249	76	49	27
00229300	Akaphe	-	28	137	65	72	21	8	13
00229400	Shalluk	-	145	967	476	491	199	100	99
00229500	Sarangtampak	-	28	188	94	94	16	10	6
00229600	Tuinou	-	23	120	66	54	19	14	5

CENSUS ABSTRACT
CHAKPIKARONG

Scheduled Castes popuation			Scheduled Tribes population			Literates			Name of Village
Persons	Males	Females	Persons	Males	Females	Persons	Males	Females	
11	12	13	14	15	16	17	18	19	2
-	-	-	**42,941**	**21,710**	**21,231**	**17,814**	**10,276**	**7,538**	**Chakpikarong T.D.Block (Total)**
-	-	-	**42,941**	**21,710**	**21,231**	**17,814**	**10,276**	**7,538**	**Chakpikarong T.D.Block (Rural)**
-	-	-	-	-	-	-	-	-	**Chakpikarong T.D.Block (Urban)**
									Chakpikarong T.D.Block (Rural)
-	-	-	454	234	220	293	169	124	Langching
-	-	-	188	91	97	148	73	75	Sugnu Zouveng
-	-	-	400	208	192	307	174	133	*Sugnu Tribal*
-	-	-	954	461	493	618	332	286	Sugnu Lamhang
-	-	-	403	198	205	110	67	43	Sahumphei
-	-	-	340	163	177	64	47	17	Singtom
-	-	-	570	282	288	387	214	173	Sokom
-	-	-	165	81	84	102	58	44	Bolchang Tampak
-	-	-	227	119	108	142	77	65	Uchatampak
-	-	-	133	68	65	71	43	28	Gangpijang
-	-	-	435	209	226	272	151	121	Khongnang Pheisabi
-	-	-	254	117	137	83	47	36	Utangpokpi
-	-	-	415	197	218	267	150	117	Thungcheng
-	-	-	912	452	460	483	278	205	Toupokpi
-	-	-	535	263	272	378	203	175	Nungpan
-	-	-	261	128	133	167	87	80	Dengkhu
-	-	-	230	113	117	148	78	70	V.Haipijang
-	-	-	210	99	111	152	78	74	Y.Thingkangphai
-	-	-	210	110	100	165	86	79	Chakpimolbem
-	-	-	202	105	97	147	81	66	Selkui
-	-	-	210	111	99	150	81	69	L.Thingkangphai
-	-	-	289	152	137	158	92	66	K.Molnom
-	-	-	613	352	261	478	280	198	K.Phailen
-	-	-	171	89	82	93	57	36	U.Thingkangphai
-	-	-	128	73	55	63	44	19	S.Thingkangphai
-	-	-	361	194	167	166	116	50	Teijang
-	-	-	161	89	72	87	54	33	Phaijang
-	-	-	761	365	396	644	322	322	Tampi
-	-	-	170	90	80	96	54	42	L.Chengvol
-	-	-	475	225	250	280	157	123	Charoiching
-	-	-	415	196	219	151	97	54	Anal Khunou
-	-	-	129	69	60	91	51	40	Peace Island
-	-	-	358	179	179	197	124	73	Y. Kutha
-	-	-	989	494	495	717	394	323	Chakpikarong
-	-	-	90	51	39	63	36	27	Khusi Tampak
-	-	-	163	73	90	33	22	11	Limkhurim
-	-	-	76	38	38	14	8	6	Sothum
-	-	-	265	136	129	57	43	14	Hringphe
-	-	-	67	31	36	39	23	16	Hnarelal
-	-	-	157	78	79	87	54	33	Beaula
-	-	-	468	222	246	275	134	141	Rungchang
-	-	-	137	65	72	93	49	44	Akaphe
-	-	-	967	476	491	565	299	266	Shalluk
-	-	-	182	90	92	108	64	44	Sarangtampak
-	-	-	120	66	54	46	28	18	Tuinou

VILLAGE PRIMARY
T D BLOCK -

Location code number	Name of Village	Illiterates			Total workers			Main workers		
		Persons	Males	Females	Persons	Males	Females	Persons	Males	Females
1	2	20	21	22	23	24	25	26	27	28
0004	**Chakpikarong T.D.Block (Total)**	**25,388**	**11,570**	**13,818**	**20,377**	**10,787**	**9,590**	**15,732**	**9,140**	**6,592**
0004	**Chakpikarong T.D.Block (Rural)**	**25,388**	**11,570**	**13,818**	**20,377**	**10,787**	**9,590**	**15,732**	**9,140**	**6,592**
0004	**Chakpikarong T.D.Block (Urban)**	-	-	-	-	-	-	-	-	-
	Chakpikarong T.D.Block (Rural)									
00225200	Langching	163	67	96	252	132	120	201	106	95
00225300	Sugnu Zouveng	40	18	22	118	58	60	91	41	50
00225400	Sugnu Tribal	93	34	59	60	49	11	59	48	11
00225500	Sugnu Lamhang	339	131	208	182	109	73	151	94	57
00225600	Sahumphei	293	131	162	32	30	2	32	30	2
00225700	Singtom	276	116	160	32	27	5	27	23	4
00225800	Sokom	249	96	153	394	201	193	384	201	183
00225900	Bolchang Tampak	63	23	40	6	6	-	5	5	-
00226000	Uchatampak	85	42	43	11	11	-	10	10	-
00226100	Gangpijang	62	25	37	2	1	1	1	1	-
00226200	Khongnang Pheisabi	163	58	105	49	39	10	30	26	4
00226300	Utangpokpi	171	70	101	64	47	17	28	27	1
00226400	Thungcheng	148	47	101	123	77	46	99	75	24
00226500	Toupokpi	445	183	262	455	225	230	449	223	226
00226600	Nungpan	157	60	97	167	124	43	153	113	40
00226700	Dengkhu	103	46	57	70	55	15	58	52	6
00226800	V.Haipijang	85	36	49	87	48	39	48	37	11
00226900	Y.Thingkangphai	64	24	40	95	50	45	54	43	11
00227000	Chakpimolbem	57	27	30	124	69	55	78	64	14
00227100	Selkui	55	24	31	88	49	39	64	45	19
00227200	L.Thingkangphai	60	30	30	93	55	38	57	52	5
00227300	K.Molnom	137	64	73	134	70	64	72	49	23
00227400	K.Phailen	135	72	63	271	159	112	130	88	42
00227500	U.Thingkangphai	89	36	53	73	39	34	49	36	13
00227600	S.Thingkangphai	70	31	39	61	31	30	46	26	20
00227700	Teijang	195	78	117	160	77	83	122	75	47
00227800	Phaijang	74	35	39	60	30	30	53	29	24
00227900	Tampi	117	43	74	262	155	107	260	155	105
00228000	L.Chengvol	74	36	38	83	53	30	54	41	13
00228100	Charoiching	195	68	127	296	143	153	260	126	134
00228200	Anal Khunou	265	100	165	154	92	62	82	60	22
00228300	Peace Island	38	18	20	31	23	8	29	23	6
00228400	Y. Kutha	161	55	106	145	82	63	56	50	6
00228500	Chakpikarong	279	104	175	509	262	247	103	86	17
00228600	Khusi Tampak	27	15	12	53	27	26	5	3	2
00228700	Limkhurim	130	51	79	16	15	1	5	4	1
00228800	Sothum	62	30	32	23	19	4	19	17	2
00228900	Hringphe	255	121	134	71	62	9	58	53	5
00229000	Hnarelal	28	8	20	27	14	13	9	6	3
00229100	Beaula	75	26	49	59	38	21	5	5	-
00229200	Rungchang	201	93	108	157	84	73	45	33	12
00229300	Akaphe	44	16	28	61	36	25	28	27	1
00229400	Shalluk	402	177	225	333	192	141	226	165	61
00229500	Sarangtampak	80	30	50	121	58	63	58	58	-
00229600	Tuinou	74	38	36	67	34	33	38	26	12

CENSUS ABSTRACT
CHAKPIKARONG

Industrial category of main workers												Name of Village
Cultivators			Agricultural labourers			Household industry workers			Other workers			
Persons	Males	Females	Persons	Males	Females	Persons	Males	Females	Persons	Males	Females	
29	30	31	32	33	34	35	36	37	38	39	40	2
12,565	**7,046**	**5,519**	**435**	**246**	**189**	**672**	**269**	**403**	**2,060**	**1,579**	**481**	**Chakpikarong T.D.Block (Total)**
12,565	**7,046**	**5,519**	**435**	**246**	**189**	**672**	**269**	**403**	**2,060**	**1,579**	**481**	**Chakpikarong T.D.Block (Rural)**
-	-	-	-	-	-	-	-	-	-	-	-	**Chakpikarong T.D.Block (Urban)**
												Chakpikarong T.D.Block (Rural)
162	77	85	4	3	1	8	3	5	27	23	4	Langching
77	37	40	2	-	2	12	4	8	-	-	-	Sugnu Zouveng
2	2	-	6	2	4	4	2	2	47	42	5	Sugnu Tribal
64	46	18	17	8	9	35	17	18	35	23	12	Sugnu Lamhang
1	1	-	-	-	-	1	1	-	30	28	2	Sahumphei
1	1	-	-	-	-	2	2	-	24	20	4	Singtom
290	165	125	3	1	2	31	5	26	60	30	30	Sokom
-	-	-	-	-	-	-	-	-	5	5	-	Bolchang Tampak
-	-	-	-	-	-	-	-	-	10	10	-	Uchatampak
-	-	-	-	-	-	-	-	-	1	1	-	Gangpijang
-	-	-	-	-	-	3	2	1	27	24	3	Khongnang Pheisabi
6	6	-	-	-	-	-	-	-	22	21	1	Utangpokpi
8	7	1	1	1	-	2	2	-	88	65	23	Thungcheng
252	126	126	3	1	2	167	80	87	27	16	11	Toupokpi
61	55	6	5	4	1	12	4	8	75	50	25	Nungpan
26	24	2	-	-	-	-	-	-	32	28	4	Dengkhu
22	18	4	3	3	-	2	1	1	21	15	6	V.Haipijang
20	20	-	3	-	3	4	3	1	27	20	7	Y.Thingkangphai
50	44	6	2	1	1	1	-	1	25	19	6	Chakpimolbem
30	19	11	-	-	-	3	1	2	31	25	6	Selkui
33	32	1	1	-	1	-	-	-	23	20	3	L.Thingkangphai
10	10	-	1	1	-	15	5	10	46	33	13	K.Molnom
30	20	10	2	1	1	21	13	8	77	54	23	K.Phailen
31	19	12	4	4	-	4	3	1	10	10	-	U.Thingkangphai
37	19	18	3	2	1	-	-	-	6	5	1	S.Thingkangphai
98	56	42	4	2	2	-	-	-	20	17	3	Teijang
36	16	20	-	-	-	1	-	1	16	13	3	Phaijang
178	83	95	-	-	-	-	-	-	82	72	10	Tampi
29	23	6	-	-	-	5	2	3	20	16	4	L.Chengvol
231	108	123	-	-	-	1	1	-	28	17	11	Charoiching
31	18	13	4	2	2	1	-	1	46	40	6	Anal Khunou
1	-	1	-	-	-	3	2	1	25	21	4	Peace Island
13	10	3	1	-	1	1	1	-	41	39	2	Y. Kutha
2	1	1	-	-	-	1	1	-	100	84	16	Chakpikarong
-	-	-	-	-	-	-	-	-	5	3	2	Khusi Tampak
-	-	-	-	-	-	-	-	-	5	4	1	Limkhurim
11	10	1	1	1	-	-	-	-	7	6	1	Sothum
16	16	-	12	10	2	-	-	-	30	27	3	Hringphe
-	-	-	-	-	-	-	-	-	9	6	3	Hnarelal
-	-	-	-	-	-	-	-	-	5	5	-	Beaula
1	-	1	-	-	-	-	-	-	44	33	11	Rungchang
11	11	-	-	-	-	-	-	-	17	16	1	Akaphe
118	88	30	4	1	3	1	-	1	103	76	27	Shalluk
55	55	-	-	-	-	-	-	-	3	3	-	Sarangtampak
29	21	8	2	-	2	1	1	-	6	4	2	Tuinou

VILLAGE PRIMARY
T D BLOCK -

Location code number	Name of Village	Marginal workers			Industrial category					
					Cultivators			Agricultural labourers		
		Persons	Males	Females	Persons	Males	Females	Persons	Males	Females
1	2	41	42	43	44	45	46	47	48	49
0004	**Chakpikarong T.D.Block (Total)**	**4,645**	**1,647**	**2,998**	**2,614**	**997**	**1,617**	**643**	**310**	**333**
0004	**Chakpikarong T.D.Block (Rural)**	**4,645**	**1,647**	**2,998**	**2,614**	**997**	**1,617**	**643**	**310**	**333**
0004	**Chakpikarong T.D.Block (Urban)**	-	-	-	-	-	-	-	-	-
	Chakpikarong T.D.Block (Rural)									
00225200	Langching	51	26	25	10	3	7	16	14	2
00225300	Sugnu Zouveng	27	17	10	2	2	-	6	4	2
00225400	Sugnu Tribal	1	1	-	-	-	-	-	-	-
00225500	Sugnu Lamhang	31	15	16	12	7	5	2	1	1
00225600	Sahumphei	-	-	-	-	-	-	-	-	-
00225700	Singtom	5	4	1	1	1	-	-	-	-
00225800	Sokom	10	-	10	5	-	5	4	-	4
00225900	Bolchang Tampak	1	1	-	-	-	-	-	-	-
00226000	Uchatampak	1	1	-	-	-	-	-	-	-
00226100	Gangpijang	1	-	1	-	-	-	-	-	-
00226200	Khongnang Pheisabi	19	13	6	-	-	-	9	9	-
00226300	Utangpokpi	36	20	16	8	7	1	-	-	-
00226400	Thungcheng	24	2	22	5	-	5	7	-	7
00226500	Toupokpi	6	2	4	2	2	-	1	-	1
00226600	Nungpan	14	11	3	3	3	-	-	-	-
00226700	Dengkhu	12	3	9	3	-	3	-	-	-
00226800	V.Haipijang	39	11	28	4	2	2	9	3	6
00226900	Y.Thingkangphai	41	7	34	-	-	-	22	4	18
00227000	Chakpimolbem	46	5	41	1	1	-	30	4	26
00227100	Selkui	24	4	20	-	-	-	11	2	9
00227200	L.Thingkangphai	36	3	33	-	-	-	15	3	12
00227300	K.Molnom	62	21	41	1	1	-	20	19	1
00227400	K.Phailen	141	71	70	3	2	1	69	65	4
00227500	U.Thingkangphai	24	3	21	3	-	3	4	-	4
00227600	S.Thingkangphai	15	5	10	-	-	-	14	5	9
00227700	Teijang	38	2	36	7	-	7	30	2	28
00227800	Phaijang	7	1	6	1	-	1	2	-	2
00227900	Tampi	2	-	2	-	-	-	-	-	-
00228000	L.Chengvol	29	12	17	6	2	4	-	-	-
00228100	Charoiching	36	17	19	27	15	12	3	-	3
00228200	Anal Khunou	72	32	40	24	7	17	20	10	10
00228300	Peace Island	2	-	2	-	-	-	1	-	1
00228400	Y. Kutha	89	32	57	7	5	2	34	19	15
00228500	Chakpikarong	406	176	230	394	171	223	4	1	3
00228600	Khusi Tampak	48	24	24	48	24	24	-	-	-
00228700	Limkhurim	11	11	-	11	11	-	-	-	-
00228800	Sothum	4	2	2	3	2	1	1	-	1
00228900	Hringphe	13	9	4	3	3	-	6	4	2
00229000	Hnarelal	18	8	10	11	3	8	4	2	2
00229100	Beaula	54	33	21	29	20	9	14	9	5
00229200	Rungchang	112	51	61	85	31	54	8	5	3
00229300	Akaphe	33	9	24	1	-	1	-	-	-
00229400	Shalluk	107	27	80	37	16	21	12	2	10
00229500	Sarangtampak	63	-	63	63	-	63	-	-	-
00229600	Tuinou	29	8	21	-	-	-	26	8	18

CENSUS ABSTRACT

CHAKPIKARONG

of marginal workers									Name of Village	Location code number
Household industry workers			Other workers			Non-workers				
Persons	Males	Females	Persons	Males	Females	Persons	Males	Females		
50	51	52	53	54	55	56	57	58	2	1
714	**118**	**596**	**674**	**222**	**452**	**22,825**	**11,059**	**11,766**	**Chakpikarong T.D.Block (Total)**	**0004**
714	**118**	**596**	**674**	**222**	**452**	**22,825**	**11,059**	**11,766**	**Chakpikarong T.D.Block (Rural)**	**0004**
-	-	-	-	-	-	-	-	-	**Chakpikarong T.D.Block (Urban)**	**0004**
									Chakpikarong T.D.Block (Rural)	
25	9	16	-	-	-	204	104	100	Langching	00225200
19	11	8	-	-	-	70	33	37	Sugnu Zouveng	00225300
-	-	-	1	1	-	340	159	181	Sugnu Tribal	00225400
1	-	1	16	7	9	775	354	421	Sugnu Lamhang	00225500
-	-	-	-	-	-	371	168	203	Sahumphei	00225600
1	-	1	3	3	-	308	136	172	Singtom	00225700
-	-	-	1	-	1	242	109	133	Sokom	00225800
1	1	-	-	-	-	159	75	84	Bolchang Tampak	00225900
1	1	-	-	-	-	216	108	108	Uchatampak	00226000
1	-	1	-	-	-	131	67	64	Gangpijang	00226100
8	3	5	2	1	1	386	170	216	Khongnang Pheisabi	00226200
-	-	-	28	13	15	190	70	120	Utangpokpi	00226300
-	-	-	12	2	10	292	120	172	Thungcheng	00226400
3	-	3	-	-	-	473	236	237	Toupokpi	00226500
2	-	2	9	8	1	368	139	229	Nungpan	00226600
2	1	1	7	2	5	200	78	122	Dengkhu	00226700
6	-	6	20	6	14	146	66	80	V.Haipijang	00226800
15	-	15	4	3	1	121	52	69	Y.Thingkangphai	00226900
14	-	14	1	-	1	98	44	54	Chakpimolbem	00227000
10	-	10	3	2	1	114	56	58	Selkui	00227100
18	-	18	3	-	3	117	56	61	L.Thingkangphai	00227200
10	-	10	31	1	30	161	86	75	K.Molnom	00227300
24	2	22	45	2	43	342	193	149	K.Phailen	00227400
12	-	12	5	3	2	109	54	55	U.Thingkangphai	00227500
-	-	-	1	-	1	72	44	28	S.Thingkangphai	00227600
-	-	-	1	-	1	201	117	84	Teijang	00227700
2	-	2	2	1	1	101	59	42	Phaijang	00227800
2	-	2	-	-	-	499	210	289	Tampi	00227900
12	4	8	11	6	5	87	37	50	L.Chengvol	00228000
3	1	2	3	1	2	179	82	97	Charoiching	00228100
16	5	11	12	10	2	262	105	157	Anal Khunou	00228200
1	-	1	-	-	-	98	46	52	Peace Island	00228300
41	1	40	7	7	-	213	97	116	Y. Kutha	00228400
1	-	1	7	4	3	487	236	251	Chakpikarong	00228500
-	-	-	-	-	-	37	24	13	Khusi Tampak	00228600
-	-	-	-	-	-	147	58	89	Limkhurim	00228700
-	-	-	-	-	-	53	19	34	Sothum	00228800
-	-	-	4	2	2	241	102	139	Hringphe	00228900
1	1	-	2	2	-	40	17	23	Hnarelal	00229000
4	1	3	7	3	4	103	42	61	Beaula	00229100
1	1	-	18	14	4	319	143	176	Rungchang	00229200
6	1	5	26	8	18	76	29	47	Akaphe	00229300
6	2	4	52	7	45	634	284	350	Shalluk	00229400
-	-	-	-	-	-	67	36	31	Sarangtampak	00229500
3	-	3	-	-	-	53	32	21	Tuinou	00229600

VILLAGE PRIMARY
T D BLOCK -

Location code number	Name of Village	Area of Village in hectares	Number of households	Total population (including institutional and houseless population)			Population in the age-group 0-6		
				Persons	Males	Females	Persons	Males	Females
1	2	3	4	5	6	7	8	9	10
00230200	Kanan	-	23	135	73	62	14	10	4
00230300	K.Kangbung	-	29	126	59	67	19	8	11
00230400	Kanakangbung	-	115	710	339	371	125	59	66
00230500	Gelngai	-	54	267	140	127	11	7	4
00230600	Longja	-	55	286	146	140	50	24	26
00230700	Songkong	-	2	9	5	4	-	-	-
00230800	Lhalpi	-	10	55	28	27	7	2	5
00230900	Mongjang	-	28	162	84	78	17	8	9
00231000	Gunjil	-	25	204	108	96	4	1	3
00231100	T.Phaicham	-	49	367	178	189	55	27	28
00231200	T.Sijang	-	15	132	67	65	13	6	7
00231300	Chahkap	-	58	303	156	147	24	12	12
00231400	Paldai	-	124	740	386	354	89	39	50
00231500	Haikha (L)	-	124	739	390	349	65	34	31
00231600	Sajik Tampak	-	115	686	351	335	136	65	71
00231700	S.Molnom	-	38	229	119	110	29	16	13
00231800	Khumunnom	-	22	141	72	69	6	4	2
00231900	Khullenkhallet	-	78	465	248	217	66	32	34
00232000	Molphei	-	46	329	152	177	61	18	43
00232100	Phoikon	-	26	177	87	90	18	12	6
00232200	K.Bethel	-	25	155	76	79	30	20	10
00232300	Y.Phaisi	-	23	175	76	99	21	8	13
00232400	Kholmunlen	-	29	253	142	111	12	5	7
00232500	Jangdung	-	32	197	122	75	28	19	9
00232600	Khongtal	-	19	112	64	48	18	10	8
00232700	Mollen	-	19	135	67	68	22	14	8
00232800	Haika	-	66	364	187	177	59	34	25
00232900	S.Sijang	-	15	136	72	64	18	11	7
00233000	Aisi	-	30	175	94	81	7	5	2
00233100	Aigejang	-	35	216	106	110	18	7	11
00233200	Bollok	-	22	104	52	52	15	5	10
00233300	Kanaralveng	-	15	93	44	49	12	5	7
00233400	Khubung Khunou	-	170	1,026	532	494	163	93	70
00233500	Gohok	-	52	376	194	182	35	18	17
00233600	Thorcham	-	56	355	159	196	42	19	23
00233700	Tuikong	-	18	108	58	50	11	7	4
00233800	Khubung Khullen	-	98	605	289	316	71	32	39
00233900	Phiranmachet	-	83	570	301	269	62	37	25
00234000	Lonkhu	-	10	55	33	22	16	10	6
00234100	Kotal Khunthak	-	20	81	40	41	10	4	6
00234200	Moltuh	-	32	206	106	100	35	16	19
00234300	Songjang	-	49	326	175	151	85	50	35
00234400	P.Chehjang	-	73	500	258	242	106	57	49
00234500	K.Savumpa	-	59	356	185	171	75	35	40
00234600	Molpibung	-	20	134	60	74	20	8	12
00234700	S.Lamphei	-	24	160	76	84	17	7	10
00234800	Tuidam	-	22	116	56	60	21	9	12
00234900	Thingphai	-	51	261	133	128	39	22	17
00235000	Ts.Laijang	-	43	218	108	110	21	7	14
00235100	Gamphajol	-	18	121	61	60	22	10	12
00235200	Changpol	-	150	869	423	446	149	64	85
00235300	Nabin	-	11	57	31	26	-	-	-
00235400	Old Changpol	-	27	125	58	67	16	4	12
00235500	T.Monglen	-	31	214	99	115	35	13	22

CENSUS ABSTRACT
CHAKPIKARONG

Scheduled Castes popuation			Scheduled Tribes population			Literates			Name of Village
Persons	Males	Females	Persons	Males	Females	Persons	Males	Females	
11	12	13	14	15	16	17	18	19	2
-	-	-	135	73	62	96	55	41	Kanan
-	-	-	126	59	67	60	30	30	K.Kangbung
-	-	-	710	339	371	529	271	258	Kanakangbung
-	-	-	266	139	127	219	121	98	Gelngai
-	-	-	285	145	140	137	86	51	Longja
-	-	-	9	5	4	8	4	4	Songkong
-	-	-	54	28	26	35	19	16	Lhalpi
-	-	-	162	84	78	12	7	5	Mongjang
-	-	-	204	108	96	41	20	21	Gunjil
-	-	-	367	178	189	8	4	4	T.Phaicham
-	-	-	132	67	65	3	3	-	T.Sijang
-	-	-	303	156	147	28	16	12	Chahkap
-	-	-	732	383	349	39	24	15	Paldai
-	-	-	739	390	349	263	147	116	Haikha (L)
-	-	-	686	351	335	240	157	83	Sajik Tampak
-	-	-	229	119	110	25	15	10	S.Molnom
-	-	-	140	71	69	1	1	-	Khumunnom
-	-	-	465	248	217	148	92	56	Khullenkhallet
-	-	-	323	147	176	53	33	20	Molphei
-	-	-	176	86	90	11	9	2	Phoikon
-	-	-	155	76	79	17	10	7	K.Bethel
-	-	-	175	76	99	2	1	1	Y.Phaisi
-	-	-	253	142	111	42	24	18	Kholmunlen
-	-	-	197	122	75	88	63	25	Jangdung
-	-	-	112	64	48	54	36	18	Khongtal
-	-	-	135	67	68	60	31	29	Mollen
-	-	-	364	187	177	15	10	5	Haika
-	-	-	136	72	64	21	12	9	S.Sijang
-	-	-	175	94	81	18	12	6	Aisi
-	-	-	216	106	110	47	26	21	Aigejang
-	-	-	104	52	52	19	10	9	Bollok
-	-	-	93	44	49	41	24	17	Kanaralveng
-	-	-	1,013	527	486	511	300	211	Khubung Khunou
-	-	-	376	194	182	291	158	133	Gohok
-	-	-	355	159	196	278	126	152	Thorcham
-	-	-	108	58	50	73	41	32	Tuikong
-	-	-	605	289	316	434	218	216	Khubung Khullen
-	-	-	570	301	269	312	190	122	Phiranmachet
-	-	-	55	33	22	23	19	4	Lonkhu
-	-	-	81	40	41	38	23	15	Kotal Khunthak
-	-	-	206	106	100	18	16	2	Moltuh
-	-	-	326	175	151	73	46	27	Songjang
-	-	-	500	258	242	77	56	21	P.Chehjang
-	-	-	356	185	171	116	77	39	K.Savumpa
-	-	-	134	60	74	25	17	8	Molpibung
-	-	-	160	76	84	33	26	7	S.Lamphei
-	-	-	116	56	60	14	8	6	Tuidam
-	-	-	261	133	128	17	10	7	Thingphai
-	-	-	218	108	110	24	16	8	Ts.Laijang
-	-	-	121	61	60	53	36	17	Gamphajol
-	-	-	869	423	446	269	167	102	Changpol
-	-	-	57	31	26	-	-	-	Nabin
-	-	-	125	58	67	11	9	2	Old Changpol
-	-	-	214	99	115	45	36	9	T.Monglen

VILLAGE PRIMARY
T D BLOCK -

Location code number	Name of Village	Illiterates			Total workers			Main workers		
		Persons	Males	Females	Persons	Males	Females	Persons	Males	Females
1	2	20	21	22	23	24	25	26	27	28
00230200	Kanan	39	18	21	34	23	11	20	17	3
00230300	K.Kangbung	66	29	37	46	27	19	31	24	7
00230400	Kanakangbung	181	68	113	278	131	147	271	129	142
00230500	Gelngai	48	19	29	136	66	70	59	51	8
00230600	Longja	149	60	89	125	60	65	62	55	7
00230700	Songkong	1	1	-	5	3	2	3	3	-
00230800	Lhalpi	20	9	11	25	13	12	16	13	3
00230900	Mongjang	150	77	73	52	24	28	52	24	28
00231000	Gunjil	163	88	75	50	26	24	45	25	20
00231100	T.Phaicham	359	174	185	109	54	55	106	54	52
00231200	T.Sijang	129	64	65	31	16	15	31	16	15
00231300	Chahkap	275	140	135	107	55	52	97	55	42
00231400	Paldai	701	362	339	142	132	10	140	130	10
00231500	Haikha (L)	476	243	233	424	228	196	318	166	152
00231600	Sajik Tampak	446	194	252	331	179	152	288	170	118
00231700	S.Molnom	204	104	100	202	106	96	199	106	93
00231800	Khumunnom	140	71	69	122	61	61	121	61	60
00231900	Khullenkhallet	317	156	161	381	204	177	362	193	169
00232000	Molphei	276	119	157	226	112	114	102	92	10
00232100	Phoikon	166	78	88	135	59	76	77	51	26
00232200	K.Bethel	138	66	72	103	44	59	50	37	13
00232300	Y.Phaisi	173	75	98	144	67	77	53	51	2
00232400	Kholmunlen	211	118	93	171	96	75	97	59	38
00232500	Jangdung	109	59	50	83	43	40	64	40	24
00232600	Khongtal	58	28	30	52	26	26	41	21	20
00232700	Mollen	75	36	39	56	24	32	41	22	19
00232800	Haika	349	177	172	276	140	136	257	127	130
00232900	S.Sijang	115	60	55	109	59	50	52	25	27
00233000	Aisi	157	82	75	150	83	67	141	77	64
00233100	Aigejang	169	80	89	168	84	84	95	49	46
00233200	Bollok	85	42	43	51	25	26	4	3	1
00233300	Kanaralveng	52	20	32	43	25	18	26	20	6
00233400	Khubung Khunou	515	232	283	470	254	216	352	240	112
00233500	Gohok	85	36	49	179	107	72	12	11	1
00233600	Thorcham	77	33	44	120	84	36	76	58	18
00233700	Tuikong	35	17	18	53	26	27	5	5	-
00233800	Khubung Khullen	171	71	100	228	127	101	146	96	50
00233900	Phiranmachet	258	111	147	365	183	182	297	170	127
00234000	Lonkhu	32	14	18	21	10	11	11	10	1
00234100	Kotal Khunthak	43	17	26	46	24	22	46	24	22
00234200	Moltuh	188	90	98	142	69	73	142	69	73
00234300	Songjang	253	129	124	153	72	81	136	66	70
00234400	P.Chehjang	423	202	221	298	147	151	298	147	151
00234500	K.Savumpa	240	108	132	160	76	84	157	74	83
00234600	Molpibung	109	43	66	77	37	40	77	37	40
00234700	S.Lamphei	127	50	77	87	35	52	79	33	46
00234800	Tuidam	102	48	54	51	24	27	51	24	27
00234900	Thingphai	244	123	121	129	63	66	128	62	66
00235000	Ts.Laijang	194	92	102	92	45	47	92	45	47
00235100	Gamphajol	68	25	43	66	34	32	66	34	32
00235200	Changpol	600	256	344	445	221	224	427	215	212
00235300	Nabin	57	31	26	24	12	12	22	11	11
00235400	Old Changpol	114	49	65	88	41	47	86	40	46
00235500	T.Monglen	169	63	106	70	42	28	70	42	28

CENSUS ABSTRACT

CHAKPIKARONG

Industrial category of main workers													Name of Village
Cultivators			Agricultural labourers			Household industry workers			Other workers				
Persons	Males	Females	Persons	Males	Females	Persons	Males	Females	Persons	Males	Females		
29	30	31	32	33	34	35	36	37	38	39	40	2	
4	4	-	-	-	-	1	1	-	15	12	3	Kanan	
14	13	1	-	-	-	-	-	-	17	11	6	K.Kangbung	
202	103	99	-	-	-	48	14	34	21	12	9	Kanakangbung	
37	35	2	12	12	-	3	-	3	7	4	3	Gelngai	
21	21	-	26	22	4	3	1	2	12	11	1	Longja	
-	-	-	3	3	-	-	-	-	-	-	-	Songkong	
7	6	1	6	6	-	1	-	1	2	1	1	Lhalpi	
45	22	23	-	-	-	6	2	4	1	-	1	Mongjang	
40	22	18	-	-	-	1	-	1	4	3	1	Gunjil	
104	52	52	-	-	-	2	2	-	-	-	-	T.Phaicham	
30	15	15	-	-	-	-	-	-	1	1	-	T.Sijang	
94	55	39	-	-	-	2	-	2	1	-	1	Chahkap	
116	113	3	-	-	-	5	2	3	19	15	4	Paldai	
68	30	38	247	133	114	-	-	-	3	3	-	Haikha (L)	
185	133	52	6	3	3	11	-	11	86	34	52	Sajik Tampak	
195	104	91	-	-	-	4	2	2	-	-	-	S.Molnom	
118	59	59	-	-	-	-	-	-	3	2	1	Khumunnom	
349	188	161	-	-	-	1	-	1	12	5	7	Khullenkhallet	
102	92	10	-	-	-	-	-	-	-	-	-	Molphei	
77	51	26	-	-	-	-	-	-	-	-	-	Phoikon	
47	35	12	1	1	-	-	-	-	2	1	1	K.Bethel	
53	51	2	-	-	-	-	-	-	-	-	-	Y.Phaisi	
44	36	8	17	3	14	36	20	16	-	-	-	Kholmunlen	
62	38	24	-	-	-	2	2	-	-	-	-	Jangdung	
38	19	19	-	-	-	3	2	1	-	-	-	Khongtal	
39	21	18	-	-	-	-	-	-	2	1	1	Mollen	
237	117	120	-	-	-	19	10	9	1	-	1	Haika	
52	25	27	-	-	-	-	-	-	-	-	-	S.Sijang	
140	77	63	-	-	-	1	-	1	-	-	-	Aisi	
83	42	41	1	-	1	4	-	4	7	7	-	Aigejang	
-	-	-	1	-	1	-	-	-	3	3	-	Bollok	
22	16	6	3	3	-	-	-	-	1	1	-	Kanaralveng	
245	152	93	6	5	1	10	9	1	91	74	17	Khubung Khunou	
11	10	1	-	-	-	-	-	-	1	1	-	Gohok	
32	21	11	-	-	-	9	5	4	35	32	3	Thorcham	
-	-	-	-	-	-	2	2	-	3	3	-	Tuikong	
111	69	42	1	1	-	-	-	-	34	26	8	Khubung Khullen	
282	159	123	1	-	1	1	1	-	13	10	3	Phiranmachet	
11	10	1	-	-	-	-	-	-	-	-	-	Lonkhu	
46	24	22	-	-	-	-	-	-	-	-	-	Kotal Khunthak	
140	67	73	-	-	-	1	1	-	1	1	-	Moltuh	
125	56	69	-	-	-	1	1	-	10	9	1	Songjang	
286	139	147	-	-	-	8	5	3	4	3	1	P.Chehjang	
149	69	80	-	-	-	-	-	-	8	5	3	K.Savumpa	
74	34	40	-	-	-	-	-	-	3	3	-	Molpibung	
77	32	45	1	1	-	1	-	1	-	-	-	S.Lamphei	
49	22	27	-	-	-	2	2	-	-	-	-	Tuidam	
127	62	65	-	-	-	1	-	1	-	-	-	Thingphai	
90	44	46	-	-	-	2	1	1	-	-	-	Ts.Laijang	
58	30	28	-	-	-	2	-	2	6	4	2	Gamphajol	
413	204	209	-	-	-	3	1	2	11	10	1	Changpol	
22	11	11	-	-	-	-	-	-	-	-	-	Nabin	
84	38	46	1	1	-	1	1	-	-	-	-	Old Changpol	
67	40	27	-	-	-	2	1	1	1	1	-	T.Monglen	

VILLAGE PRIMARY
T D BLOCK -

Location code number	Name of Village	Marginal workers			Industrial category					
					Cultivators			Agricultural labourers		
		Persons	Males	Females	Persons	Males	Females	Persons	Males	Females
1	2	41	42	43	44	45	46	47	48	49
00230200	Kanan	14	6	8	1	1	-	2	2	-
00230300	K.Kangbung	15	3	12	-	-	-	-	-	-
00230400	Kanakangbung	7	2	5	-	-	-	-	-	-
00230500	Gelngai	77	15	62	5	3	2	4	3	1
00230600	Longja	63	5	58	2	1	1	7	2	5
00230700	Songkong	2	-	2	-	-	-	-	-	-
00230800	Lhalpi	9	-	9	-	-	-	-	-	-
00230900	Mongjang	-	-	-	-	-	-	-	-	-
00231000	Gunjil	5	1	4	1	-	1	-	-	-
00231100	T.Phaicham	3	-	3	-	-	-	1	-	1
00231200	T.Sijang	-	-	-	-	-	-	-	-	-
00231300	Chahkap	10	-	10	-	-	-	-	-	-
00231400	Paldai	2	2	-	-	-	-	-	-	-
00231500	Haikha (L)	106	62	44	23	13	10	82	48	34
00231600	Sajik Tampak	43	9	34	14	7	7	-	-	-
00231700	S.Molnom	3	-	3	3	-	3	-	-	-
00231800	Khumunnom	1	-	1	1	-	1	-	-	-
00231900	Khullenkhallet	19	11	8	18	11	7	-	-	-
00232000	Molphei	124	20	104	124	20	104	-	-	-
00232100	Phoikon	58	8	50	58	8	50	-	-	-
00232200	K.Bethel	53	7	46	52	6	46	1	1	-
00232300	Y.Phaisi	91	16	75	91	16	75	-	-	-
00232400	Kholmunlen	74	37	37	3	3	-	42	17	25
00232500	Jangdung	19	3	16	2	-	2	17	3	14
00232600	Khongtal	11	5	6	-	-	-	10	4	6
00232700	Mollen	15	2	13	-	-	-	15	2	13
00232800	Haika	19	13	6	19	13	6	-	-	-
00232900	S.Sijang	57	34	23	51	32	19	-	-	-
00233000	Aisi	9	6	3	9	6	3	-	-	-
00233100	Aigejang	73	35	38	61	32	29	-	-	-
00233200	Bollok	47	22	25	39	16	23	8	6	2
00233300	Kanaralveng	17	5	12	17	5	12	-	-	-
00233400	Khubung Khunou	118	14	104	62	9	53	3	1	2
00233500	Gohok	167	96	71	143	80	63	-	-	-
00233600	Thorcham	44	26	18	32	17	15	3	2	1
00233700	Tuikong	48	21	27	38	15	23	-	-	-
00233800	Khubung Khullen	82	31	51	71	23	48	10	8	2
00233900	Phiranmachet	68	13	55	45	8	37	-	-	-
00234000	Lonkhu	10	-	10	9	-	9	-	-	-
00234100	Kotal Khunthak	-	-	-	-	-	-	-	-	-
00234200	Moltuh	-	-	-	-	-	-	-	-	-
00234300	Songjang	17	6	11	9	4	5	1	1	-
00234400	P.Chehjang	-	-	-	-	-	-	-	-	-
00234500	K.Savumpa	3	2	1	2	1	1	-	-	-
00234600	Molpibung	-	-	-	-	-	-	-	-	-
00234700	S.Lamphei	8	2	6	2	1	1	-	-	-
00234800	Tuidam	-	-	-	-	-	-	-	-	-
00234900	Thingphai	1	1	-	1	1	-	-	-	-
00235000	Ts.Laijang	-	-	-	-	-	-	-	-	-
00235100	Gamphajol	-	-	-	-	-	-	-	-	-
00235200	Changpol	18	6	12	12	4	8	2	-	2
00235300	Nabin	2	1	1	2	1	1	-	-	-
00235400	Old Changpol	2	1	1	1	-	1	-	-	-
00235500	T.Monglen	-	-	-	-	-	-	-	-	-

CENSUS ABSTRACT

CHAKPIKARONG

of marginal workers									Name of Village	Location code number
Household industry workers			Other workers			Non-workers				
Persons	Males	Females	Persons	Males	Females	Persons	Males	Females		
50	51	52	53	54	55	56	57	58	2	1
1	-	1	10	3	7	101	50	51	Kanan	00230200
-	-	-	15	3	12	80	32	48	K.Kangbung	00230300
3	-	3	4	2	2	432	208	224	Kanakangbung	00230400
49	1	48	19	8	11	131	74	57	Gelngai	00230500
45	-	45	9	2	7	161	86	75	Longja	00230600
2	-	2	-	-	-	4	2	2	Songkong	00230700
9	-	9	-	-	-	30	15	15	Lhalpi	00230800
-	-	-	-	-	-	110	60	50	Mongjang	00230900
-	-	-	4	1	3	154	82	72	Gunjil	00231000
1	-	1	1	-	1	258	124	134	T.Phaicham	00231100
-	-	-	-	-	-	101	51	50	T.Sijang	00231200
1	-	1	9	-	9	196	101	95	Chahkap	00231300
-	-	-	2	2	-	598	254	344	Paldai	00231400
-	-	-	1	1	-	315	162	153	Haikha (L)	00231500
3	-	3	26	2	24	355	172	183	Sajik Tampak	00231600
-	-	-	-	-	-	27	13	14	S.Molnom	00231700
-	-	-	-	-	-	19	11	8	Khumunnom	00231800
-	-	-	1	-	1	84	44	40	Khullenkhallet	00231900
-	-	-	-	-	-	103	40	63	Molphei	00232000
-	-	-	-	-	-	42	28	14	Phoikon	00232100
-	-	-	-	-	-	52	32	20	K.Bethel	00232200
-	-	-	-	-	-	31	9	22	Y.Phaisi	00232300
29	17	12	-	-	-	82	46	36	Kholmunlen	00232400
-	-	-	-	-	-	114	79	35	Jangdung	00232500
1	1	-	-	-	-	60	38	22	Khongtal	00232600
-	-	-	-	-	-	79	43	36	Mollen	00232700
-	-	-	-	-	-	88	47	41	Haika	00232800
-	-	-	6	2	4	27	13	14	S.Sijang	00232900
-	-	-	-	-	-	25	11	14	Aisi	00233000
-	-	-	12	3	9	48	22	26	Aigejang	00233100
-	-	-	-	-	-	53	27	26	Bollok	00233200
-	-	-	-	-	-	50	19	31	Kanaralveng	00233300
30	-	30	23	4	19	556	278	278	Khubung Khunou	00233400
14	8	6	10	8	2	197	87	110	Gohok	00233500
4	2	2	5	5	-	235	75	160	Thorcham	00233600
4	1	3	6	5	1	55	32	23	Tuikong	00233700
1	-	1	-	-	-	377	162	215	Khubung Khullen	00233800
22	4	18	1	1	-	205	118	87	Phiranmachet	00233900
-	-	-	1	-	1	34	23	11	Lonkhu	00234000
-	-	-	-	-	-	35	16	19	Kotal Khunthak	00234100
-	-	-	-	-	-	64	37	27	Moltuh	00234200
5	1	4	2	-	2	173	103	70	Songjang	00234300
-	-	-	-	-	-	202	111	91	P.Chehjang	00234400
1	1	-	-	-	-	196	109	87	K.Savumpa	00234500
-	-	-	-	-	-	57	23	34	Molpibung	00234600
6	1	5	-	-	-	73	41	32	S.Lamphei	00234700
-	-	-	-	-	-	65	32	33	Tuidam	00234800
-	-	-	-	-	-	132	70	62	Thingphai	00234900
-	-	-	-	-	-	126	63	63	Ts.Laijang	00235000
-	-	-	-	-	-	55	27	28	Gamphajol	00235100
3	2	1	1	-	1	424	202	222	Changpol	00235200
-	-	-	-	-	-	33	19	14	Nabin	00235300
1	1	-	-	-	-	37	17	20	Old Changpol	00235400
-	-	-	-	-	-	144	57	87	T.Monglen	00235500

VILLAGE PRIMARY
T D BLOCK -

Location code number	Name of Village	Area of Village in hectares	Number of households	Total population (including institutional and houseless population)			Population in the age-group 0-6		
				Persons	Males	Females	Persons	Males	Females
1	2	3	4	5	6	7	8	9	10
00236100	Semol	-	43	211	120	91	22	10	12
00236200	Sehao	-	51	284	142	142	53	23	30
00236300	Chaljang	-	25	144	73	71	30	18	12
00236400	Khangbarol	-	70	453	229	224	85	43	42
00236500	Saibol Joupi	-	20	144	70	74	30	15	15
00236600	T.Bollon	-	29	176	89	87	35	16	19
00236700	Joupi	-	34	206	103	103	50	27	23
00236800	Mombi	-	54	370	187	183	65	39	26
00236900	S.Lhangnom	-	27	150	83	67	10	7	3
00237000	Tolbung	-	110	644	324	320	51	31	20
00237100	Hengshi	-	49	293	149	144	64	36	28
00237200	Hollenjang	-	83	423	215	208	89	36	53
00237300	Aibol Joupi	-	26	149	82	67	36	20	16
00237400	Cheljang Joupi	-	36	209	116	93	38	19	19
00237500	Molngat	-	32	216	112	104	30	15	15
00237600	Aibol Jamkhomang	-	34	185	92	93	32	17	15
00237700	Sehlon	-	53	289	150	139	65	36	29
00237800	Phoilen	-	55	318	156	162	33	16	17
00237900	New Wayang (Changjal)	-	43	258	129	129	3	-	3
00238000	Wayang	-	23	131	69	62	24	13	11
00238100	Toitung	-	96	465	232	233	99	54	45
00238200	N.Gamnom	-	28	221	111	110	27	14	13
00238300	Kovang	-	31	211	121	90	17	12	5
00238400	Laijang	-	35	247	123	124	2	-	2
00238500	LH.Jangnomphai	-	26	222	116	106	-	-	-
00238600	New Somtal	-	258	1,521	789	732	194	103	91
00238700	Molcham	-	108	625	323	302	109	57	52
00238800	Bongmol Tampak	-	31	164	85	79	29	10	19
00238900	Khengjang	-	71	374	194	180	82	43	39
00239000	Sejang Theose	-	28	156	78	78	29	12	17
00239100	K.Selhai	-	21	110	57	53	15	6	9

CENSUS ABSTRACT
CHAKPIKARONG

Scheduled Castes popuation			Scheduled Tribes population			Literates			Name of Village
Persons	Males	Females	Persons	Males	Females	Persons	Males	Females	
11	12	13	14	15	16	17	18	19	2
-	-	-	211	120	91	41	35	6	Semol
-	-	-	284	142	142	75	57	18	Sehao
-	-	-	144	73	71	38	25	13	Chaljang
-	-	-	453	229	224	131	80	51	Khangbarol
-	-	-	144	70	74	28	16	12	Saibol Joupi
-	-	-	176	89	87	49	32	17	T.Bollon
-	-	-	206	103	103	33	17	16	Joupi
-	-	-	370	187	183	213	120	93	Mombi
-	-	-	150	83	67	87	58	29	S.Lhangnom
-	-	-	644	324	320	132	76	56	Tolbung
-	-	-	293	149	144	58	38	20	Hengshi
-	-	-	423	215	208	95	69	26	Hollenjang
-	-	-	149	82	67	66	46	20	Aibol Joupi
-	-	-	209	116	93	57	40	17	Cheljang Joupi
-	-	-	216	112	104	87	57	30	Molngat
-	-	-	185	92	93	43	25	18	Aibol Jamkhomang
-	-	-	289	150	139	13	9	4	Sehlon
-	-	-	318	156	162	43	24	19	Phoilen
-	-	-	258	129	129	14	6	8	New Wayang (Changjal)
-	-	-	131	69	62	36	18	18	Wayang
-	-	-	465	232	233	13	8	5	Toitung
-	-	-	218	108	110	5	4	1	N.Gamnom
-	-	-	211	121	90	178	107	71	Kovang
-	-	-	247	123	124	241	122	119	Laijang
-	-	-	222	116	106	212	114	98	LH.Jangnomphai
-	-	-	1,517	787	730	257	158	99	New Somtal
-	-	-	625	323	302	250	168	82	Molcham
-	-	-	164	85	79	70	54	16	Bongmol Tampak
-	-	-	374	194	180	86	51	35	Khengjang
-	-	-	156	78	78	12	8	4	Sejang Theose
-	-	-	110	57	53	33	20	13	K.Selhai

VILLAGE PRIMARY
T D BLOCK -

Location code number	Name of Village	Illiterates			Total workers			Main workers		
		Persons	Males	Females	Persons	Males	Females	Persons	Males	Females
1	2	20	21	22	23	24	25	26	27	28
00236100	Semol	170	85	85	142	78	64	97	50	47
00236200	Sehao	209	85	124	145	73	72	120	62	58
00236300	Chaljang	106	48	58	87	39	48	57	26	31
00236400	Khangbarol	322	149	173	10	6	4	8	4	4
00236500	Saibol Joupi	116	54	62	-	-	-	-	-	-
00236600	T.Bollon	127	57	70	2	1	1	1	1	-
00236700	Joupi	173	86	87	1	-	1	-	-	-
00236800	Mombi	157	67	90	179	82	97	178	82	96
00236900	S.Lhangnom	63	25	38	94	46	48	94	46	48
00237000	Tolbung	512	248	264	548	273	275	535	266	269
00237100	Hengshi	235	111	124	224	117	107	223	116	107
00237200	Hollenjang	328	146	182	258	129	129	257	129	128
00237300	Aibol Joupi	83	36	47	63	29	34	54	28	26
00237400	Cheljang Joupi	152	76	76	105	57	48	103	57	46
00237500	Molngat	129	55	74	109	48	61	108	48	60
00237600	Aibol Jamkhomang	142	67	75	104	47	57	101	46	55
00237700	Sehlon	276	141	135	39	18	21	6	3	3
00237800	Phoilen	275	132	143	173	85	88	141	68	73
00237900	New Wayang (Changjal)	244	123	121	126	63	63	121	61	60
00238000	Wayang	95	51	44	50	24	26	47	23	24
00238100	Toitung	452	224	228	358	169	189	306	154	152
00238200	N.Gamnom	216	107	109	169	89	80	131	77	54
00238300	Kovang	33	14	19	107	60	47	75	44	31
00238400	Laijang	6	1	5	164	90	74	40	25	15
00238500	LH.Jangnomphai	10	2	8	164	94	70	60	45	15
00238600	New Somtal	1,264	631	633	1,056	534	522	953	492	461
00238700	Molcham	375	155	220	308	157	151	159	135	24
00238800	Bongmol Tampak	94	31	63	72	38	34	37	35	2
00238900	Khengjang	288	143	145	194	104	90	193	104	89
00239000	Sejang Theose	144	70	74	89	50	39	89	50	39
00239100	K.Selhai	77	37	40	59	31	28	59	31	28

CENSUS ABSTRACT

CHAKPIKARONG

Industrial category of main workers													Name of Village
Cultivators			Agricultural labourers			Household industry workers			Other workers				
Persons	Males	Females	Persons	Males	Females	Persons	Males	Females	Persons	Males	Females		
29	30	31	32	33	34	35	36	37	38	39	40		2
90	44	46	-	-	-	-	-	-	7	6	1		Semol
108	53	55	-	-	-	-	-	-	12	9	3		Sehao
51	23	28	1	-	1	-	-	-	5	3	2		Chaljang
7	4	3	1	-	1	-	-	-	-	-	-		Khangbarol
-	-	-	-	-	-	-	-	-	-	-	-		Saibol Joupi
-	-	-	-	-	-	-	-	-	1	1	-		T.Bollon
-	-	-	-	-	-	-	-	-	-	-	-		Joupi
140	56	84	-	-	-	29	17	12	9	9	-		Mombi
93	46	47	-	-	-	-	-	-	1	-	1		S.Lhangnom
523	255	268	-	-	-	2	1	1	10	10	-		Tolbung
214	107	107	-	-	-	-	-	-	9	9	-		Hengshi
257	129	128	-	-	-	-	-	-	-	-	-		Hollenjang
54	28	26	-	-	-	-	-	-	-	-	-		Aibol Joupi
103	57	46	-	-	-	-	-	-	-	-	-		Cheljang Joupi
108	48	60	-	-	-	-	-	-	-	-	-		Molngat
101	46	55	-	-	-	-	-	-	-	-	-		Aibol Jamkhomang
6	3	3	-	-	-	-	-	-	-	-	-		Sehlon
139	67	72	-	-	-	-	-	-	2	1	1		Phoilen
117	58	59	1	-	1	-	-	-	3	3	-		New Wayang (Changjal)
47	23	24	-	-	-	-	-	-	-	-	-		Wayang
302	152	150	-	-	-	1	1	-	3	1	2		Toitung
123	74	49	-	-	-	4	-	4	4	3	1		N.Gamnom
70	42	28	4	2	2	1	-	1	-	-	-		Kovang
36	24	12	2	1	1	2	-	2	-	-	-		Laijang
60	45	15	-	-	-	-	-	-	-	-	-		L.H.Jangnomphai
806	445	361	5	1	4	77	2	75	65	44	21		New Somtal
136	118	18	-	-	-	4	1	3	19	16	3		Molcham
33	31	2	-	-	-	-	-	-	4	4	-		Bongmol Tampak
191	102	89	-	-	-	-	-	-	2	2	-		Khengjang
85	48	37	-	-	-	3	1	2	1	1	-		Sejang Theose
59	31	28	-	-	-	-	-	-	-	-	-		K.Selhai

VILLAGE PRIMARY
T D BLOCK -

Location code number	Name of Village	Industrial category								
		Marginal workers			Cultivators			Agricultural labourers		
		Persons	Males	Females	Persons	Males	Females	Persons	Males	Females
1	2	41	42	43	44	45	46	47	48	49
00236100	Semol	45	28	17	33	19	14	-	-	-
00236200	Sehao	25	11	14	15	8	7	2	-	2
00236300	Chaljang	30	13	17	10	7	3	1	1	-
00236400	Khangbarol	2	2	-	2	2	-	-	-	-
00236500	Saibol Joupi	-	-	-	-	-	-	-	-	-
00236600	T.Bollon	1	-	1	1	-	1	-	-	-
00236700	Joupi	1	-	1	1	-	1	-	-	-
00236800	Mombi	1	-	1	1	-	1	-	-	-
00236900	S.Lhangnom	-	-	-	-	-	-	-	-	-
00237000	Tolbung	13	7	6	11	6	5	-	-	-
00237100	Hengshi	1	1	-	1	1	-	-	-	-
00237200	Hollenjang	1	-	1	-	-	-	-	-	-
00237300	Aibol Joupi	9	1	8	4	-	4	-	-	-
00237400	Cheljang Joupi	2	-	2	-	-	-	-	-	-
00237500	Molngat	1	-	1	-	-	-	-	-	-
00237600	Aibol Jamkhomang	3	1	2	-	-	-	-	-	-
00237700	Sehlon	33	15	18	30	13	17	1	1	-
00237800	Phoilen	32	17	15	30	17	13	-	-	-
00237900	New Wayang (Changjal)	5	2	3	-	-	-	-	-	-
00238000	Wayang	3	1	2	1	-	1	-	-	-
00238100	Toitung	52	15	37	49	14	35	-	-	-
00238200	N.Gamnom	38	12	26	35	11	24	-	-	-
00238300	Kovang	32	16	16	29	15	14	2	1	1
00238400	Laijang	124	65	59	109	58	51	14	6	8
00238500	LH.Jangnomphai	104	49	55	101	47	54	3	2	1
00238600	New Somtal	103	42	61	81	38	43	6	3	3
00238700	Molcham	149	22	127	51	8	43	-	-	-
00238800	Bongmol Tampak	35	3	32	5	2	3	-	-	-
00238900	Khengjang	1	-	1	1	-	1	-	-	-
00239000	Sejang Theose	-	-	-	-	-	-	-	-	-
00239100	K.Selhai	-	-	-	-	-	-	-	-	-

CENSUS ABSTRACT

CHAKPIKARONG

of marginal workers									Name of Village	Location code number
Household industry workers			Other workers			Non-workers				
Persons	Males	Females	Persons	Males	Females	Persons	Males	Females		
50	51	52	53	54	55	56	57	58	2	1
-	-	-	12	9	3	69	42	27	Semol	00236100
1	-	1	7	3	4	139	69	70	Sehao	00236200
-	-	-	19	5	14	57	34	23	Chaljang	00236300
-	-	-	-	-	-	443	223	220	Khangbarol	00236400
-	-	-	-	-	-	144	70	74	Saibol Joupi	00236500
-	-	-	-	-	-	174	88	86	T.Bollon	00236600
-	-	-	-	-	-	205	103	102	Joupi	00236700
-	-	-	-	-	-	191	105	86	Mombi	00236800
-	-	-	-	-	-	56	37	19	S.Lhangnom	00236900
1	-	1	1	1	-	96	51	45	Tolbung	00237000
-	-	-	-	-	-	69	32	37	Hengshi	00237100
1	-	1	-	-	-	165	86	79	Hollenjang	00237200
4	-	4	1	1	-	86	53	33	Aibol Joupi	00237300
2	-	2	-	-	-	104	59	45	Cheljang Joupi	00237400
1	-	1	-	-	-	107	64	43	Molngat	00237500
2	-	2	1	1	-	81	45	36	Aibol Jamkhomang	00237600
-	-	-	2	1	1	250	132	118	Sehlon	00237700
-	-	-	2	-	2	145	71	74	Phoilen	00237800
-	-	-	5	2	3	132	66	66	New Wayang (Changjal)	00237900
-	-	-	2	1	1	81	45	36	Wayang	00238000
-	-	-	3	1	2	107	63	44	Toitung	00238100
1	1	-	2	-	2	52	22	30	N.Gamnom	00238200
1	-	1	-	-	-	104	61	43	Kovang	00238300
1	1	-	-	-	-	83	33	50	Laijang	00238400
-	-	-	-	-	-	58	22	36	LH.Jangnomphai	00238500
5	-	5	11	1	10	465	255	210	New Somtal	00238600
84	12	72	14	2	12	317	166	151	Molcham	00238700
26	1	25	4	-	4	92	47	45	Bongmol Tampak	00238800
-	-	-	-	-	-	180	90	90	Khengjang	00238900
-	-	-	-	-	-	67	28	39	Sejang Theose	00239000
-	-	-	-	-	-	51	26	25	K.Selhai	00239100

URBAN PRIMARY CENSUS ABSTRACT

URBAN PRIMARY

Location code number	Name of Town/ Ward	Area of Town/ Ward in square Kilometre	Number of households	Total population (including institutional and houseless population)			Population in the age-group 0-6		
				Persons	Males	Females	Persons	Males	Females
1	2	3	4	5	6	7	8	9	10
40901000	**Moreh (ST)**		**2,744**	**14,962**	**7,617**	**7,345**	**2,373**	**1,236**	**1,137**
0001	Ward No. 1		375	2,149	1,075	1,074	365	178	187
0002	Ward No. 2		312	1,770	879	891	262	125	137
0003	Ward No. 3		213	1,141	603	538	149	83	66
0004	Ward No. 4		172	925	502	423	117	66	51
0005	Ward No. 5		384	2,129	1,123	1,006	413	230	183
0006	Ward No. 6		128	604	321	283	63	39	24
0007	Ward No. 7		597	3,211	1,582	1,629	526	264	262
0008	Ward No. 8		204	1,162	597	565	194	102	92
0009	Ward No. 9		359	1,871	935	936	284	149	135

CENSUS ABSTRACT

Scheduled Castes population			Scheduled Tribes population			Literates			Name of Town/ Ward
Persons	Males	Females	Persons	Males	Females	Persons	Males	Females	
11	12	13	14	15	16	17	18	19	2
32	**14**	**18**	**7,171**	**3,513**	**3,658**	**7,595**	**4,542**	**3,053**	**Moreh (ST)**
-	-	-	1,501	744	757	1,027	634	393	Ward No. 1
-	-	-	1,414	693	721	865	502	363	Ward No. 2
-	-	-	430	210	220	723	412	311	Ward No. 3
-	-	-	49	28	21	655	395	260	Ward No. 4
-	-	-	9	5	4	916	613	303	Ward No. 5
2	1	1	7	2	5	445	255	190	Ward No. 6
10	5	5	1,634	797	837	1,293	757	536	Ward No. 7
9	3	6	801	377	424	763	438	325	Ward No. 8
11	5	6	1,326	657	669	908	536	372	Ward No. 9

URBAN PRIMARY

Location code number	Name of Town/ Ward	Illiterates			Total workers			Main workers		
		Persons	Males	Females	Persons	Males	Females	Persons	Males	Females
1	2	20	21	22	23	24	25	26	27	28
40901000	**Moreh (ST)**	**7,367**	**3,075**	**4,292**	**5,228**	**3,376**	**1,852**	**4,002**	**2,995**	**1,007**
0001	Ward No. 1	1,122	441	681	710	506	204	478	433	45
0002	Ward No. 2	905	377	528	770	395	375	442	345	97
0003	Ward No. 3	418	191	227	293	239	54	222	183	39
0004	Ward No. 4	270	107	163	406	220	186	353	211	142
0005	Ward No. 5	1,213	510	703	551	473	78	535	467	68
0006	Ward No. 6	159	66	93	217	151	66	176	145	31
0007	Ward No. 7	1,918	825	1,093	1,152	697	455	889	603	286
0008	Ward No. 8	399	159	240	463	273	190	329	236	93
0009	Ward No. 9	963	399	564	666	422	244	578	372	206

CENSUS ABSTRACT

Industrial category of main workers												Name of Town/ Ward
Cultivators			Agricultural labourers			Household industry workers			Other workers			
Persons	Males	Females	Persons	Males	Females	Persons	Males	Females	Persons	Males	Females	
29	30	31	32	33	34	35	36	37	38	39	40	2
208	**116**	**92**	**16**	**8**	**8**	**108**	**62**	**46**	**3,670**	**2,809**	**861**	**Moreh (ST)**
-	-	-	1	1	-	-	-	-	477	432	45	Ward No. 1
-	-	-	-	-	-	-	-	-	442	345	97	Ward No. 2
-	-	-	-	-	-	1	-	1	221	183	38	Ward No. 3
12	5	7	-	-	-	54	29	25	287	177	110	Ward No. 4
-	-	-	-	-	-	1	-	1	534	467	67	Ward No. 5
-	-	-	-	-	-	-	-	-	176	145	31	Ward No. 6
66	50	16	13	7	6	36	24	12	774	522	252	Ward No. 7
-	-	-	1	-	1	14	8	6	314	228	86	Ward No. 8
130	61	69	1	-	1	2	1	1	445	310	135	Ward No. 9

URBAN PRIMARY

Location code number	Name of Town/ Ward	Marginal workers			Industrial category: Cultivators			Industrial category: Agricultural labourers		
		Persons	Males	Females	Persons	Males	Females	Persons	Males	Females
1	2	41	42	43	44	45	46	47	48	49
40901000	**Moreh (ST)**	**1,226**	**381**	**845**	**31**	**21**	**10**	**3**	**3**	**-**
0001	Ward No. 1	232	73	159	-	-	-	-	-	-
0002	Ward No. 2	328	50	278	1	-	1	-	-	-
0003	Ward No. 3	71	56	15	1	1	-	-	-	-
0004	Ward No. 4	53	9	44	-	-	-	-	-	-
0005	Ward No. 5	16	6	10	-	-	-	-	-	-
0006	Ward No. 6	41	6	35	-	-	-	-	-	-
0007	Ward No. 7	263	94	169	29	20	9	-	-	-
0008	Ward No. 8	134	37	97	-	-	-	-	-	-
0009	Ward No. 9	88	50	38	-	-	-	3	3	-

CENSUS ABSTRACT

of marginal workers									Name of Town/ Ward	Location code number
Household industry workers			Other workers			Non-workers				
Persons	Males	Females	Persons	Males	Females	Persons	Males	Females		
50	51	52	53	54	55	56	57	58	2	1
33	**2**	**31**	**1,159**	**355**	**804**	**9,734**	**4,241**	**5,493**	**Moreh (ST)**	**40901000**
1	-	1	231	73	158	1,439	569	870	Ward No. 1	0001
2	-	2	325	50	275	1,000	484	516	Ward No. 2	0002
1	-	1	69	55	14	848	364	484	Ward No. 3	0003
-	-	-	53	9	44	519	282	237	Ward No. 4	0004
-	-	-	16	6	10	1,578	650	928	Ward No. 5	0005
-	-	-	41	6	35	387	170	217	Ward No. 6	0006
29	2	27	205	72	133	2,059	885	1,174	Ward No. 7	0007
-	-	-	134	37	97	699	324	375	Ward No. 8	0008
-	-	-	85	47	38	1,205	513	692	Ward No. 9	0009

ANNEXURES

Annexure-1

Number of villages under each sub-divisions/T.D.Block with Population 1991

Sl. No.	Name of Sub-division	Name of T.D.Block	No. of Villages	Population
1	2	3	4	5
1.	Tengnoupal Sub-Division	Tengnoupal T.D.Block	109	21,215
2	Chandel Sub-Division	Chandel T.D.Block	84	18,544
3	Chakpikarong	Chakpikarong T.D.Block	101	21,582

Annexure II

Note on Fertility, Mortality and Migration, 1991 Census :

Growth of population over the period of time for a given geographical area is the combined result of number of birth, Death and spatial mobility taking place during the intervening Period. Birth adds up the population whereas death lessens (subtracts). The number of persons dying from the populace. Spatial (geographical) mobility is caused either under compulsion or in a hope to take out better and safe living. Birth minus death over the time is known as natural growth whereas people coming for settlement minus leaving the area under consideration over the time period is net migration.

Census of India 2001 has shown that India is the second most populous country of the World after China. Every 6th person of the world is Indian. India has crossed one billion mark and her Growth rate is higher than China, though it has shown declining trend. The rising population is a matter of great concern to Planners, Demographers and administrators. The components of population change are births, deaths and net migration. Demographically they are studied under fertility, mortality and migration respectively.

The sources of fertility and mortality data are:-

i) the decennial census

ii) compulsory registration of births and deaths under civil registration system

iii) Sample Registration System,

iv) Other studies.

Fertility :

The country is passing through a demographic transition marked by a fairly high fertility and moderate mortality. The period 1981-2001 has shown high growth rate with the signal of declining growth rate. In comparison to the great size of Indian population role of migration is not very substantial. Thus, fertility is a major component of growth of population. In the 1991 Census, questions on fertility related to age at marriage, number of surviving children, number of children ever born alive and children born alive during the last year were canvassed. The first three questions were asked for all ever married woman while the last question was canvassed for only currently married woman. The measures of fertility are based on F-series tables of 1951 census as well as district profile, 1991 pertaining to state of Manipur. Various fertility majors have been defined in forgoing chapters concerning definitions. Not a single fertility measure give complete understanding of fertility trends thus we depend upon various fertility measures. CBR is the most common but a crude fertility measure while ASFR of ASMFR are more refined fertility measures. Fertility beyond marriage is a taboo in India. Marriage is an important aspect of Indian social life. Thus population censuses and large scale demographic surveys invariably collect data on the marital status of population separately for males and females. Age of effective marriage of females is a key factor which influences fertility.

During 1991 census information on the questions on children ever born and children surviving were canvassed for all ever married women(mothers). From this estimates of child mortality can be worked

out. The various measures of mortality estimated through the Sample Registration System are crude death rate (CDR) infant mortality rate (IMR) and age specific mortality rates which are also defined in the earlier definition portion of write up.

The crude death rate is the most common measure of mortality. Infant mortality rate shows how many children of the age of 0 years i.e. below one year die per thousand live births. Infant mortality rate comprises of two parts, viz, Neo-natal mortality rate and Post neo-natal mortality rate. The neo-natal mortality rate also comprises of two parts. Early neo-natal mortality rate and late neo-natal mortality rate.

In scientific symbol probability of proportional success is taken as P and that of failure as q. Death is considered as failure. Estimates of child mortality indicates are shown in the form of q(1), q(2) and q(5) for probability of deaths by age 2,3 and 5 respectively.

Movement of population (Migration) :

Movement of people from one place to another for temporary or permanent settlement due to social, cultural, economic, political, religious or other reasons is aubiquitous phenomenon. Though migration is as old as human history, the massive population movements of the modern times have greater demographic, social, economic, political, historical and ecological implications. In another words migration represents the movement of individuals or families or greater chunk of population from one village, town or country to another with the object of residing in that new village/town/country. Such changes in the residence of persons affect the population of both the village/town/country from which they have moved out and the village/town/country where they have recently settled. Such migration brings about a change in the size and structure of the population of affected places. There is a distinction between migrants and moves. Migrants are those who more beyond administrative units whereas movers are those who move within them. Thus migration in census does not include persons who just shift residences from one locality (leikai, hamlet or tola) to another within the same village or from one ward to another of a town, or one house to another in the same locality of a town. Again persons who make about and visit different villages/towns for the purpose of purely on tour, pilgrimage or temporary business are not considered as migrants. In census a person is considered as migrant by place of birth and by place of last residence. A person is considered as a migrant by place of birth if the place of enumeration is different from his place of birth. Similarly if a person who has been enumerated in a village/town had previously resided in another village or town immediately before settling in the place of enumeration (village/town) he is termed as a migrant by place of last residence.

Migration in census is being ascertained by four structured questions (in individual slip upto 1991 and household schedule in 2001) as almost below:

Birth Place

1.(a) Place of birth

(b) Rural/Urban

(c) District(d) State/Country

Last residence

2.(a) Place of last residence

(b) Rural/Urban

(c) District

(d) State/Country

3. Reasons for migration from place of last residence (e.g., employment, business education, family moved, marriage and others)

4.Duration of residence at the village or town of residence.

There are two types of migration :-

Internal Migration and International (External) Migration. Internal migration refers to migration from one place to another within the country. Again migration within the country have two broader streams (1) Migration within the State itself with its components like

(a) Migration within the district of enumeration, i.e., interdistrict migration

(b) Migration from one district of state, i.e., interdistrict migration.

And (ii) Migration from one state to another state of the country,i.e., interstate migration.

Annexure-II(a)

Estimate of some fertility measures and mean-age at marriage for district and State,1991

Sl.No.	Fertility measures and mean-age at marriage	Chandel District	Manipur State
1.	CBR	32.2	29.6
2.	GFR	125	116
3.	GMFR	202	199
4.	TFR	4.1	4.0
5.	TMFR	7.4	7.1
6.	No. of children ever born per ever married woman aged 45-49	4.2	4.4
7.	No. of children surviving per ever married woman aged 45-49	3.8	4.1
8.	Mean-age at marriage of currently married women who married during 1981-91	19.8	19.5
9.	Child (0-4) woman Ratio	431	437
10.	Child (5-9) woman Ratio	508	566

Source: 1. Occasional paper No. 1 of 1997, Registrar General India, New Delhi (Table 2-13)
2. Tables 7,9 and 12, Manipur State District Profile, 1991, Registrar General, India, New Delhi.

Annexure-II(b)

Age specific Fertility Rate (Asfr) and Age specific Mantal Ferlity Rate

Present Age	Total Females	No. of currently married women	No. of Births during last year	ASFR	ASMFR
1	2	3	4	5	6
			Rural		
All ages	29,395	12,220	739	25.1	60.5
Less than 15	9,816	36	0	0.0	0.0
15-19	3,181	322	33	10.4	102.5
20-24	2,901	1,175	143	49.3	121.7
25-29	3,151	2,244	232	73.6	103.4
30-34	2,159	1,804	128	59.3	79.0
35-39	1,925	1,726	90	46.8	52.1
40-44	1,385	1,232	81	36.8	41.4
45-49	1,250	1,117	30	24.0	26.9
50+3,451	2,549	32	9.3	12.6	
			Urban		
All ages	4,501	1,873	99	22.0	52.9
Less than 15	1,781	10	0	0.0	0.0
15-19	436	81	6	13.8	74.1
20-24	397	270	26	65.5	96.3
25-29	463	400	37	79.9	92.5
30-34	293	271	10	34.1	36.9
35-39	334	298	10	29.9	33.6
40-44	216	185	7	32.4	37.8
45-49	180	143	2	11.1	14.0
50+	368	213	1	2.7	4.7

As can be seen from the table, age specific fertility rate (asfr) is highest among women in the age group of 25-29 both in the rural and urban areas. However, age specific marital fertility rate (asmfr) is highest in the age group of 20-24 both in the rural and urban areas.

Annexure III
Age specific Fertility Rate (asfr) and
Age Specific Marital Fertility Rate (asmfr),
1991 Chandel District

Present Age	Number of women married women	Number of currently last year	Number of births	asfr	asmfr
1	2	3	4	5	6
Rural					
All ages	29,395	12,220	739	25.14	60.47
Less than 15	9,816	36	0	0	0
15-19	3,181	322	33	10.37	102.48
20-24	2,901	1,175	143	49.29	121.70
25-29	3,151	2,244	232	73.62	103.39
30-34	2,159	1,804	128	59.29	70.95
35-39	1,925	1,726	90	46.75	52.14
40-44	1,385	1,232	51	36.82	41.40
45-49	1,250	1,117	30	24.00	26.86
50+	3,451	2,549	32	9.27	12.55
Urban					
All ages	4,501	1,873	99	22.00	52.86
Less than 15	1,781	10	0	0	0
15-19	436	81	6	13.76	74.07
20-24	397	270	26	65.49	96.30
25-29	463	400	37	79.91	92.50
30-34	293	271	10	34.13	36.90
35-39	334	298	10	0	0
40-44	216	185	7	32.41	37.84
45-49	180	143	2	11.11	13.99
50+	301	200	1	3.32	4.65

Note: 'All ages' include 'age not stated'.

Annexure – IV
Percentage of distribution of Migrants by place of birth/place of last residence 1991

District	Classification	Immigrants by place of birth			Immigrants by place of last residence		
		Persons	Males	Females	Persons	Males	Females
1	2	3	4	5	6	7	8
Total		**6,096(100.00)**	**3,546(100.00)**	**2,550 (100.00)**	**1,782 (100.00)**	**1,013 (100.00)**	**769 (100.00)**
Chandel	1.From other Districts	4,108 (67.39)	2.228 (62.83)	1,880 (73.72)	1,362 (76.43)	743 (73.75)	619 (80.49)
	2. From other States/ UTs	1,1310 (21.49)	884 (24.93)	426 (16.71)	358 (20.09)	242 (23.80)	116 (15.09)
	3. From other countries	678 (11.12)	434 (12.24)	244 (9.57)	62 (3.48)	28 (2.76)	34 (4.42)

Source : Table 26 & 27 - Manipur State District Profile 1991 R.G.I. New Delhi-110011.

With regard to both immigration by place of birth and by place of last residence, immigration from other Districts constitutes the highest number followed by those from other States and Union Territories. Immigrants from other countries are negligible.

Annexure – IV
Percentage of distribution of Migrants by place of birth/place of last residence 2001

District	Classification	Immigrants by place of birth			Immigrants by place of last residence		
		Persons	Males	Females	Persons	Males	Females
1	2	3	4	5	6	7	8
Total		**5,302(100.00)**	**2,863(100.00)**	**2,439(100.00)**	**3,930 (100.00)**	**2,092 (100.00)**	**1,888 (100.00)**
Chandel	1.From other Districts	3,833(66.6)	1,855(64.8)	1,678(68.8)	2,503(62.9)	1,269(60.7)	1,234(65.4)
	2. From other States/ UTs	1,354(25.5)	771(26.9)	583(23.9)	1,188(29.8)	660(31.5)	528(28.0)
	3. From other countries	415(7.8)	237(8.3)	178(7.3)	289(7.3)	163(7.8)	126(6.7)

Source : Table 26 & 27 - Manipur State District Profile 1991 R.G.I. New Delhi-110011.

Annexure – V
Main Religion in the district/sub-division, 1991

District/ Sub-Division/ Town	Sex	Total Population	Hindu	Christian	Muslim	Jain	Sikhs	Buddhists	Other Religious Persuation	Religion Not stated
1	2	3	4	5	6	7	8	9	10	11
Chandel District	P	71,014	7,498	61,184	1,414	28	188	67	634	1
	M	37,118	4,597	31,225	801	20	113	40	321	1
	F	33,896	2,901	29,959	613	8	75	27	313	-
Tengnoupal	P	30,888	5,395	23,421	1,257	28	166	66	555	-
Sub-div.	M	16,007	2,970	11,949	656	20	94	39	279	-
	F	14,881	2,425	11,472	601	8	72	27	276	-
Chandel Sub-div.	P	18,544	1,208	17,135	142	-	-	-	58	1
	M	9,658	876	8,619	130	-	-	-	32	1
	F	8,886	332	8,516	12	-	-	-	26	-
Chakpikarong	P	21,582	895	20,628	15	-	22	1	21	-
Sub-div.	M	11,453	751	10,657	15	-	19	1	10	-
	F	10,129	144	9,971	-	-	3	-	11	-

Source :- C-9, Religion Part B (ii), Series - 15, Manipur Census of India 1995.

Annexure – V
Main Religion in the district/sub-division, 2001

District/ Sub-Division/ Town	Sex	Total Population	Hindu	Christian	Muslim	Jain	Sikhs	Buddhists	Other Religious Persuation	Religion Not stated
1	2	3	4	5	6	7	8	9	10	11
Chandel District	P	118,327	5,701	109,128	2,318	24	125	60	922	49
	M	59,741	3,064	54,869	1,212	15	62	30	462	27
	F	58,586	2,637	54,259	1,106	9	63	30	460	22
Machi Sub-div.	P	17,087	33	16,808	69	-	-	3	160	14
	M	8,728	17	8,587	32	-	-	2	82	8
	F	8,359	16	8,221	37	-	-	1	78	6
Tengnoupal	P	31,762	5,057	23,848	1,917	21	116	44	759	-
Sub-div.	M	16,142	2,698	11,973	1,000	14	57	22	378	-
	F	15,620	2,359	11,875	917	7	59	22	381	-
Chandel Sub-div.	P	26,276	462	25,607	160	1	-	11	1	34
	M	13,025	254	12,648	89	-	-	5	1	18
	F	13,251	198	12,959	71	1	-	6	-	16
Chakpikarong	P	43,202	149	42,865	172	2	9	2	2	1
Sub-div.	M	21,846	85	21,661	91	1	5	1	1	1
	F	21,356	64	21,204	81	1	4	1	1	-

Source :- C-9, Religion Part B (ii), Series - 15, Manipur Census of India 1995.

It is evident from above table that all the child mortality indicators are higher than state indicators. When we compare these indicator other districts of state we see that with regard to probability of dying between birth and age-1 district occupies 4th position with regard to persons, 1st position with regard to males and 5th position with regards to females. With regard to child dying upto age 2 district is at the topmost position. While with regard to child dying upto age 5 district occupies the 2nd position.

Annexure – VI

Age, sex and marital status, 1991 Chandel District

Age-group	Total Population	Nevermarried	Married	Windowed	Divorced orseparated	Unspecifiedstatus
1	2	3	4	5	6	7
			Total			
All ages	71,014	39,510	29,300	1,861	337	6
0-9	15,906	15,906	0	0	0	0
10-14	7,395	7,304	79	5	7	0
15-19	7,135	6,637	481	3	12	2
20-24	7,112	4,885	2,169	20	38	0
25-29	7,418	2,728	4,566	61	62	1
30-34	5,376	916	4,342	65	52	1
35-39	5,039	341	4,514	129	55	0
40-44	3,587	141	3,277	137	32	0
45-49	3,133	75	2,873	163	22	0
50-54	2,553	58	2,252	228	15	0
55-59	1,821	38	1,588	185	10	0
60-64	1,720	30	1,384	290	16	0
65-69	935	17	747	164	7	0
70-74	671	17	490	163	1	0
75-79	307	10	220	75	2	0
80+	493	37	283	169	4	0
ANS	413	370	35	4	2	2
			Rural-Male			
All ages	37,118	21,353	15,207	451	102	5
0-9	8,037	8,037	0	0	0	0
10-14	3,667	3,629	33	2	3	0
15-19	3,518	3,432	78	1	5	2
20-24	3,814	3,080	724	4	6	0
25-29	3,804	1,861	1,922	7	13	1
30-34	2,924	628	2,267	12	16	1
35-39	2,780	238	2,490	34	18	0
40-44	1,986	84	1,860	31	11	0
45-49	1,703	54	1,613	29	7	0
50-54	1,397	39	1,305	48	5	0
55-59	953	22	880	45	6	0
60-64	971	19	868	80	4	0
65-69	526	11	467	44	4	0
70-74	393	12	342	39	0	0
75-79	185	4	153	26	2	0
80+	256	20	187	47	2	0
ANS	204	183	18	2	0	1
			Rural-Female			
All ages	33,896	18,157	14,093	1,1410	235	1
0-9	7,869	7,869	0	0	0	0
10-14	3,728	3,675	46	3	4	0
15-19	3,617	3,205	403	2	7	0
20-24	3,298	1,805	1,445	16	32	0
25-29	3,614	867	2,644	54	49	0
30-34	2,159	279	1,804	47	29	-
35-39	1,925	99	1,726	67	33	-
40-44	1,385	53	1,232	79	21	-
45-49	1,250	19	1,117	99	15	-
50-54	1,028	18	863	140	7	-
55-59	772	15	640	113	4	-
60-64	697	10	491	184	12	-
65-69	374	6	260	105	3	-
70-74	253	5	142	105	1	-
75-79	116	6	64	36	-	-
80+	211	14	89	106	2	-
ANS	176	156	15	2	2	1

Annexure – VI

Age, sex and marital status, 2001 Chandel District

Age-group	Total Population	Nevermarried	Married	Windowed	Divorced orseparated	Unspecifiedstatus
1	2	3	4	5	6	7
			Total Urban			
All ages	9,673	5,110	4,183	335	42	3
0-9	2,414	2,414	-	-	-	-
10-14	1,024	1,006	18	-	-	-
15-19	877	777	95	1	2	2
20-24	863	471	383	3	6	-
25-29	958	245	695	10	7	1
30-34	762	81	661	9	11	-
35-39	782	25	713	39	5	-
40-44	539	12	489	34	4	-
45-49	440	10	390	40	-	-
50-54	317	5	260	49	3	-
55-59	235	2	186	35	2	-
60-64	179	3	134	41	1	-
65-69	94	1	70	23	-	-
70-74	61	-	36	25	-	-
75-79	24	1	16	7	-	-
80+	46	5	22	18	1	-
ANS	58	52	5	1	-	-
			Urban Male			
All ages	5,172	2,763	2,310	80	16	3
0-9	1,152	1,152	-	-	-	-
10-14	505	497	8	-	-	-
15-19	441	425	14	-	-	2
20-24	466	351	113	1	1	-
25-29	495	197	295	-	2	1
30-34	469	72	390	3	4	-
35-39	448	21	415	11	1	-
40-44	323	8	304	7	4	-
45-49	260	8	247	5	-	-
50-54	189	4	176	9	-	-
55-59	139	1	128	8	2	-
60-64	127	2	109	15	1	-
65-69	59	1	50	8	-	-
70-74	36	-	30	6	-	-
75-79	18	1	13	4	-	-
80+	20	2	15	2	1	-
ANS	25	21	3	1	-	-
			Urban Female			
All ages	4,501	2,347	1,873	255	26	-
0-9	1262	1262	-	-	-	-
10-14	519	509	10	-	-	-
15-19	436	352	81	1	2	-
20-24	397	120	270	2	5	-
25-29	463	48	400	10	5	-
30-34	293	9	271	6	7	-
35-39	334	4	298	28	4	-
40-44	216	4	185	27	-	-
45-49	180	2	143	35	-	-
50-54	128	1	84	40	3	-
55-59	96	1	68	27	-	-
60-64	52	1	25	26	-	-
65-69	35	-	20	15	-	-
70-74	25	-	6	19	-	-
75-79	6	-	3	3	-	-
80+	26	3	7	16	-	-
ANS	33	31	2	-	-	-

Annexure-VII

Persons attending school/college,1991 Census Chandel District

Age group	Total Population			Total persons attending school/college		
	Total	Males	Females	Total	Males	Females
1	2	3	4	5	6	7
			Total			
All ages	293958	148432	145526	68271	40480	27791
All ages	71,014	37,118	33,896	10,823	5,914	4,909
0-4	7,874	3,971	3,903	59	28	31
5-9	8,032	4,066	3,966	1,753	918	835
10-14	7,395	3,667	3,728	3,653	1,901	1,752
15-19	7,135	3,518	3,617	2,661	1,453	1,208
20-24	7,112	3,814	3,298	1,293	790	503
25-29	7,418	3,804	3,614	574	354	220
30-34	5,376	2,924	2,452	195	136	59
35+	20,259	11,150	9,109	378	211	167
Age not stated	413	204	209	257	123	134
			Rural			
All ages	61,341	31,946	29,395	9,103	4,986	4,117
0-4	6,714	3,413	3,301	39	18	21
5-9	6,778	3,472	3,306	1,319	703	616
10-14	6,371	3,162	3,209	3,017	1,868	1,449
15-19	6,258	3,077	3,181	2,306	1,243	1,063
20-24	6,249	3,348	2,901	1,178	712	466
25-29	6,460	3,309	3,151	524	324	200
30-34	4,614	2,455	2,159	180	126	54
35+	17,542	9,531	8,011	321	185	136
Age not stated	355	179	176	219	107	112
			Urban			
All ages	9,673	5,172	4,501	1,720	928	792
0-4	1,160	558	602	20	10	10
5-9	1,254	594	660	434	215	219
10-14	1,024	505	519	636	333	303
15-19	877	441	436	355	210	145
20-24	863	466	397	115	78	37
25-29	958	495	463	50	30	20
30-34	762	469	293	15	10	5
35+	2,717	1,619	1,098	57	26	31
Age not stated	58	25	33	38	16	22

Annexure-VII

Persons attending school/college, 2001 Census Chandel District

Age group	Total Population			Total persons attending school/college		
	Total	Males	Females	Total	Males	Females
1	2	3	4	5	6	7
			Total			
All ages	293958	148432	145526	68271	40480	27791
All ages	71,014	37,118	33,896	10,823	5,914	4,909
0-4	7,874	3,971	3,903	59	28	31
5-9	8,032	4,066	3,966	1,753	918	835
10-14	7,395	3,667	3,728	3,653	1,901	1,752
15-19	7,135	3,518	3,617	2,661	1,453	1,208
20-24	7,112	3,814	3,298	1,293	790	503
25-29	7,418	3,804	3,614	574	354	220
30-34	5,376	2,924	2,452	195	136	59
35+	20,259	11,150	9,109	378	211	167
Age not stated	413	204	209	257	123	134
			Rural			
All ages	61,341	31,946	29,395	9,103	4,986	4,117
0-4	6,714	3,413	3,301	39	18	21
5-9	6,778	3,472	3,306	1,319	703	616
10-14	6,371	3,162	3,209	3,017	1,868	1,449
15-19	6,258	3,077	3,181	2,306	1,243	1,063
20-24	6,249	3,348	2,901	1,178	712	466
25-29	6,460	3,309	3,151	524	324	200
30-34	4,614	2,455	2,159	180	126	54
35+	17,542	9,531	8,011	321	185	136
Age not stated	355	179	176	219	107	112
			Urban			
All ages	9,673	5,172	4,501	1,720	928	792
0-4	1,160	558	602	20	10	10
5-9	1,254	594	660	434	215	219
10-14	1,024	505	519	636	333	303
15-19	877	441	436	355	210	145
20-24	863	466	397	115	78	37
25-29	958	495	463	50	30	20
30-34	762	469	293	15	10	5
35+	2,717	1,619	1,098	57	26	31
Age not stated	58	25	33	38	16	22

Annexure VIII

Distribution of Different Mother Tongues Returned in 1991 Census

Mother Tongue	Number of persons who returned the Mother Tongue as their mother tongue					
	Total	Percent to total population	Rural	Urban	Population	
					Rural	Urban
1	2	3	4	5	6	7
Chandel District						
1.Thadou	13,896	19.570	13,153	743	94.65	5.35
2. Maring	12,076	17.010	12,045	31	99.74	0.26
3. Anal	9,738	13.710	9,731	7	99.93	0.07
4. Manipuri	4,037	5.690	1,457	2,580	36.09	63.91
5. Zou	3,058	4.310	2,844	214	93.33	7.00
6. Kuki	2,966	4.180	2,386	580	80.45	19.55
7. Tamil	2,281	3.210	14	2,267	0.61	99.39
8. Vaiphei	1,959	2.760	1,690	269	86.27	13.73
9. Hindi	1,920	2.700	1,297	623	67.55	32.45
10. Gangte	1,592	2.240	1,417	175	89.01	10.99
11. Tangkhul	970	1.370	853	117	87.94	12.06
12. Nepali	835	1.180	527	308	63.11	36.89
13. Paite	829	1.170	660	169	79.61	20.39
14. Kom	712	1.000	699	13	98.17	1.03
15.Lushai/ Mizo	666	0.940	340	326	51.05	48.95
16.MishmiS	465	0.660	465	0	100.00	0
Total of Other Mother Toughes	13,014	18.330	11,763	1,251	90.39	9.61
All Mother Tounges Total	71,014	100.000	61,341	9,673	86.38	13.62