सत्यमेव जयते

CENSUS OF INDIA 2001

SERIES-15 **MANIPUR**

DISTRICT CENSUS HANDBOOK

Part XII - A & B

SENAPATI

(EXCLUDING PURUL,PAO-MATA & MAO-MARAM SUB-DIVISIONS)

VILLAGE DIRECTORY

&

VILLAGE PRIMARY CENSUS ABSTRACT

भारत की जनगणना
CENSUS OF INDIA
2001
लोकाभिमुख
PEOPLE ORIENTED

Y.Thamkishore Singh,IAS
Director of Census Operations,
Manipur

Product Code Number
??-???-2001 - Cen-Book (E)



Megalithic Monument

Senapati District may suitably be described as an abode of megalithic culture in Manipur. Through remains of megalithic monuments can be spotted in isolated places of other districts of the state, maximum concentration of such monuments can be sighted at villages like Songsong, Kalinamei, Rebunamei, Mao etc. of Senapati District which borders with Nagaland. Two types of Megolithies can be found-natural and raised/erected megaliths. Many megaliths- each having different names, values and functions different from others in their socio-cultural, socio-economic, socio-political, and Socio-religious aspects can be sighted in and outside many villages within the district.

Contents

	Pages
Foreword	ix
Preface	xi
Acknowledgements	xiii
District highlights - 2001 Census	xiv
Important statistics in the district	xv

Analytical Note

The sequence of the analytical-note as under :

(i) History and Scope of the District Census Handbook	3
(ii) Brief History of the District	4
(iii) Administrative set up	5
(iv) Physical features Location and size, Physical aspects, Drainage, Climate, Trade & Commerce, Fairs and Festivals,Places of Tourists Interest,	6
(v) Census concepts	9
(vi) Non-Census concepts	14
(vii) 2001 Census findings-Population, its distribution	18
Brief analysis of PCA data based on inset tables 1 to 36	21
Brief analysis of the Village Directory and Town Directory data based on inset tables 37 to 47	31

PART-A : VILLAGE DIRECTORY

Section I-Village Directory

(a) Note, explaining the abbreviations used in Village Directory	37
(b) T.D. block wise presentation of village Directory Data	
(i) Map of Kangpokpi T.D.Block	41
(ii) Alphabetical list of Villages alongwith location code 1991 and 2001 of Kangpokpi T.D. Block	42
(iii) Village Directory data of Kangpokpi T.D. Block	46
(iv) Map of Saitu Gamphalzol T.D.Block	74
(v) Alphabetical list of Villages alongwith location code 1991 and 2001of Saitu Gamphalzol T.D.Block	75
(vi) Village Directory data of Saitu Gamphalzol T.D.Block	80
(viii) Map of Saikul T.D.Block	114
(ix) Alphabetical list of Villages alongwith location code 1991 and 2001 of Saikul T.D.Block	115

(x) Village Directory data of Saitu Gamphalzol T.D.Block 122

(c) Appendixes to Village Directory :

Appendix I : Abstract of Educational, Medical and Other Amenities in villages-T.D. Block level 170

Appendix IA : Villlages by number of Primary Schools 172

Appendix IB : Villages by Primary, Middle and Secondary Schools 172

Appendix IC : Villages with different sources of drinking water facilities available 172

Appendix II : Villages with 5,000 and above population which do not have one or more amenities available 173

Appendix IV : T.D. Block wise list of inhabited villages where no amenity other than drinking water facility is available 174

Appendix V : Summary showing number of villages not having Scheduled Castes population 175

Appendix VI : Summary showing number of villages not having Scheduled Tribes population 175

Appendix VIIA: List of villages according to the proportion of the Scheduled Castes to the total population by ranges 175

Appendix VIIB: List of villages according to the proportion of the Scheduled Tribes to the total population by ranges 176

PART-B : PRIMARY CENSUS ABSTRACT

(a) Brief note on Primary Census Abstract 189

(b) District Primary Census Abstract (General) 194

Primary Census Abstract for Scheduled Castes 202

Primary Census Abstract for Scheduled Tribes 208

T.D. Block wise Village Primary Census Abstract 216

Foreword

The District Census Handbook (DCHB) published by Census Organisation since 1951 census. is one of the important publications in the context of planning and development at grass-root level. The publication, which is brought out for each district, contains several demographic and socio-economic characteristics village-wise and town-wise of the district alongwith the status of availability of civic amenities. Infrastructural facilities, etc.

The scope of the DCHB was initially confined to a few Census Tables and Primary Census Abstract (PCA) of each village and town within the district. Thereafter, at successive censuses, its scope and coverage has been enlarged. The DCHB published at the 1961 census provided a descriptive account of the district, administrative statistics, census tables and a village and town directory including PCA. The 1971 census-DCHB series was in three parts: Part-A related to village and town directory, Part-B to village and town PCA and Part-C comprised analytical report, administrative statistics, district census tables and certain analytical tables based on PCA and amenity data in respect of villages. The 1981 census DCHB was in two parts: Part-A contained village and town directory and Part-B the PCA of village and town including the SCs and STs PCA up to tahsil/town levels. New features alongwith restructuring of the formats of village and town directory were added into it. In Village Directory, all amenities except electricity were brought together and if any amenity was not available in the referent village, the distance in broad ranges from the nearest place having such an amenity, was given. Information on new items such as adult literacy centres, primary health sub-centers and community health workers in the village were provided so as to meet the requirements of some of the Revised Minimum Needs Programme. Information on approach to the village was provided for the first time in the Village Directory so as to give the details on number of inaccessible villages in each district. In the Town Directory, a statement (IV-A) on slums was introduced to provide the details on civic and other amenities in the notified slums of Class I and Class II towns.

The 1991 census DCHB, by and large, followed the pattern of presentation of 1981 census, except the format of PCA was restuctured. Nine-fold industrial classification of main workers was given against the four-fold industrial classification presented in the 1981 census. In addition, sex-wise population in 0-6 age group was included in the PCA for the first time with a view to enable the data users to compile more realistic literacy rate as all children below 7 years of age had been treated as illiterate at the time of 1991 census. One of the important innovations in the 1991 census was the Community Development Block (CD Block) level presentation of village directory and PCA data instead of the traditional tahsil/taluk/PS level presentation. It was expected that the presentation of village directory and PCA data at CD block level will help the planners in formulation of micro level development plans, CD block being lowest administrative unit.

The present series of 2001 census DCHBs have been made more informative and exhaustive in terms of coverage and content. The Village Directory has been enlarged in scope by including a number of other facilities like banking, recreational and cultural facilities, newspapers and magazines and most important commodity manufactured in village. Income and expenditure of gram panchayat, wherever possible, has been provided. Apart from these, more details on distance(s) at which basic amenities are available (if not available in the village), are given. This includes educational facilities (namely primary and middle schools and college), medical facilities (viz. Allopathic Hospital, Maternity & Child Welfare Centre and Primary health Centre), drinking water, post & telegraph (post office and phone), communication, bank, credit societies and recreational facilities. In Town Directory, the statement on Slums has been modified and its coverage enlarged by including details on all slums instead of 'notified slums'. The information is given in case of all statutory towns irrespective

of their class, against only Class I and Class II towns in the 1981 and 1991 censuses. The basic amenities available in the villages and towns are analysed in depth with the help of a number crossclassified inset tables and statements. Two other significant additions in the publication are inclusion of 'motif' highlighting significant characteristic of the district and analytical notes as annexures. The analytical notes on (I) fertility and mortality and (II) various measures of fertility and mean age at marriage are prepared based on 1991 Census. Whereas, in the notes relating to (I) percentage distribution of migrants by place of birth/place of last residence, (II) main religions, (III) marital status of population, (IV) age, sex and education, and (V) distribution of spectrum of mother tongue, nature and extent of changes occurred in the district in its basic socio-demographic features during the decade 1991-2001 are analysed. The eight digits permanent location code (PLCN) to all the villages and towns have been assigned keeping in view the future needs.

The village and town level amenity data have been collected, compiled and computerised in prescribed record structure under the supervision of Shri Kh. Dinamani Singh, former Director of Census Operations Manipur. Thereafter, efforts have been made to ensure comparability of the information with that of 1991 census data and the information brought out by the respective state governments in their annual reports and statistical handbooks for various years after 1991. The task of planning, designing and coordination of this publication was carried out by Shri R.G. Mitra, former Deputy Registrar General (C&T) and Dr. I.C. Agrawal, Assistant Registrar General of Social Studies Division. Dr. R.P. Singh, former Deputy Registrar General (Map) provided the technical guidance in the preparation of maps. Whereas, Shri Anil Kumar Arora, Deputy Director of Data Processing Division who worked under the overall supervision of Shri Himakar, Addl. Director (EDP) helped in preparation of record structure for computerisation of village and town directory data and the programme for the generation of Village Directory and Town Directory statements including analytical inset tables. The draft District Census Handbook manuscripts received from the Census Directorates have been scrutinised in the Social Studies Division under the guidance of Shri S.L. Jain, Deputy Director and Shri R.K. Mehta, Assistant Director. I am thankful to all of them and others who have contributed to make this publication possible.

D.K.Sikri
Registrar General &
Census Commissioner, India

New Delhi
Dated:17.10.2006

Preface

The common perception is that population Census is simply a head count of the people of the country. But it is much more than that. It is the total process of collecting, compiling, analyzing or otherwise disseminating demographic, economic and social data at a specific point of time of all the people of the country. So it is the snapshot of the country's population and housing at a given point of time.

The Millennium Census moment was 00.00 hours of 1st March 2001, the referral time at which the snapshot of the population of the country was taken. This was a departure from the earlier Census tradition, as until the 1991 Census (except 1971), the Sunrise of 1st March of the relevant Census year was the Census moment. The enumeration of the houseless population was carried out on the night of 28th February, 2001.

In its history, population Census was conducted non-synchronously during 1865-1872. However, the first synchronous Census in India was held in 1881. Since then Censuses were taken every ten years.A series of publications were brought out from the results of Censuses. For Manipur State, publication of District Census Handbook is one such important publication which was brought out since 1951 Census and it continues till 2001. In 2001 Census, District Census Handbooks have been made more informative and exhaustive in its coverage and content. The basic amenities available in the villages and towns have been analysed the inset tables and statements. It contains Village Directory and Town Directory and Primary Census Abstract of Scheduled Castes and Scheduled Tribes and on the aspect of demographic characteristics, fertility, mortality, marital status, age, sex and education and mother tongue as annexures.

The data collected through Census are used for administration, planning, policy making and evaluation of various programmes by the Government, NGOs, research scholars/academicians and commercial/business enterprises.

The District Census Handbook of Manipur is the outcome of a joint venture of the Government of Manipur and the Census Organisation, Govt. of India, Ministry of Home Affairs. In preparing this volume we got wholehearted co-operation from the Directorate of Economics and Statistics, District Authorities, and Department of Information and Public Relations of the Manipur Government, and technical guidance and advice from the various divisions in the office of the Registrar General, India.

I am extremely grateful to Shri D.K.Sikri, Registrar General, India and Census Commissioner, India for his guidance and inspiration in bringing out this publication.I am equally grateful to Shri Jayanta Kumar Banthia, former Registrar General, India and Census Commissioner for his constant guidance and advice in the initial stage. I am thankful also to Shri R.G.Mitra, former Deputy Registrar General (C&T) for planning and designing and co-ordination of this publication, Shri Dr. I.C.Agarwal, Assistant Registrar General, and Shri S.L.Jain, Deputy Director, Social Studies Division, for finalising data and analytical notes, Shri Dr. R.P.Singh, Deputy Registrar General, Map Division for providing technical guidance in preparation of maps, Smt. Suman Prashar, Joint Director (for printing of these volume), Shri Himakar, Additional Director and Shri Anil Kumar Arora, Deputy Director, Data Processing Division, for record structure and data computerisation.

I would like to place on record my since thanks to Shri Kh.Dinamani Singh, I.A.S. former Director (since repatriated) assisted by Shri S.Birendra Singh, (since posted as Deputy Director, DCO,Nagaland) who played vital role at various stages of Census and the overall supervision of collection and compilation work for this volume. My thanks are also to all the concerned officers and officials Shri Biju Basumatary, Assistant Director (T),Dr.Manimoho Meitei,Senior Geographer and Shri O.Jugindro Singh, Senior Technical Assistant (Ptg), for

their painstaking labour and constant involvement while bringing out this publication. Their names are given separately in the column of acknowledgement

Last but not the least, I would be failing in my duty, if I miss all those who provided necessary help and support towards bringing out this publication, I thank them a lot.

(Y.Thamkishore Singh)
Director

Acknowledgements

Overall Supervision

1. S.Birendra Singh	Retired Deputy Director (Re-engaged)

Drafting and Analysis

1. Biju Basumatary	Assistant Director (T)
2. O.Jugindro Singh	Senior Technical Assistant (Ptg)
3. Dr.Kh.Sumati Devi	Sr.Consultant
4. Dr.Th.Amumacha Singh	Sr.Consultant

Data Collection & Tabulation

1. Shri I. Jugin Singh	Statistical Investigator, Grade-II
2. Thai Lanah	Statistical Investigator, Grade-II
3. Govind Soni	Statistical Investigator, Grade-II
4. Pallab Jyoti Konwar	Statistical Investigator, Grade-II
5. Dr.N.Sanajaoba Singh	Compiler
6. Joychandra Kharibam	Compiler
7. Md.Feroz Khan	Compiler

Printing, Computerisation and Data Entry

1. Shri O. Jugindro Singh	Senior Technical Assistant (Ptg)
2. Thai Lanah	Statistical Investigator, Grade-II
3. Shri N.Goldson Meetei	MTS
4. Md.Sirajudin Khan	MTS

Mapping Works

1. Dr. M. Manimohon Meetei	Sr. Geographer
3. W. Kumar Singh	Sr. Draughtsman
4. Smt. G.. Leimakhubi	Sr.Draughtsman
5. Shri Th. Dhananjoy Singh	Sr.Draughtsman

District Highlights - 2001 Census

1. The district is hilly.
2. It has a total area of 3,271 sq.km. and ranks 5th in terms of area size.
3. In terms of population (including the estimated population of 3 sub-divisions of Mao Maram, Paomata and Purul) the district has 13.1 percent of the total population of the state and ranks 4th position among the 9 districts.
4. The density of population per sq.km. is only 87 persons against the state density of 103 persons.
5. Sex ratio of the district is 935 and is lower than the state sex ratio of 974.

6. The following percentages are calculated excluding the three sub-divisions of Mao Maram, Paomata and Purul.The total literacy rate of the district is 59.8 percent and is very much below the state literacy rate of 70.5 percent. The literacy rate of the general population (60.6 percent) is higher than that of the Scheduled Castes (48.7 percent) and the Scheduled Tribes (59.6 percent).
7. The district is predominantly inhabited by Scheduled Tribes and constitutes 78.5 percent of the total population. The state average is only 34.2 percent.
8. The proportion of Scheduled Castes population in the district is only 0.2 percent which is lower than the state average of 2.8 percent.
9. There is no urban area in the district in 2001 Census.
10. The average size of the household in the district is 6.1 persons and is above the state average of 5.8 persons.
11. The percentage of population in the age-group 0-6 years is 14.0 percent. Sex ratio for the child population is 962 and is higher than the total sex ratio.
12. Work participation rate for the total population is 45.9 percent. Main workers constitute 69.4 percent of the total workers.Cultivation is the main occupation of the population of the district and accounts for 62.3 percent of the total workers.
13. The total number of villages in the district is 504 of which 13 villages are uninhabited.

Note:- As the 2001 Census population of the 3 sub-divisions of Mao-Maram, Paomata and Purul were not accepted on account of administrative and technical reasons the following tables and the related Primary Census Abstracts showing the villages wise figures could not be generated for these sub-divisions and the analysis was limited to the three sub-divisions of Sadar Hills west, Sadar Hills East and Saitu Gamphazol only.

IMPORTANT STATISTICS IN THE DISTRICT 2001

			STATE	DISTRICT
NUMBER OF VILLAGES		Total	2,391	504
		Inhabited	2,315	491
		Uninhabited	76	13
NUMBER OF TOWNS		Statutory Towns	28	-
		Census Towns	5	-
NUMBER OF HOUSEHOLDS		Normal	372,800	25850
		Institutional	1740	-
		Houseless	555	-
POPULATION*	TOTAL			
		Persons	2,293,896	1,56,513
		Males	1,161,952	80,230
		Females	1,131,944	76,283
	RURAL	Persons	1,717,928	1,56,513
		Males	875,271	80,230
		Females	842,657	76,283
	URBAN	Persons	575,968	-
		Males	286,681	-
		Females	289,287	-
PERCENTAGE* URBAN POPULATION			25.1	-

		Number	Percentage	Number	Percentage
DECADAL POPULATION*	Persons	456,747	24.9	27,595	15.3
GROWTH 1991-2001	Males	223,593	23.8	13,425	14.7
	Females	233,154	25.9	14,170	15.8
AREA (in sq. km.)		22,327		3271	-
DENSITY OF POPULATION (persons per square kilometre)		103		48	-
SEX RATIO	Total	974		951	-
(number of females per	Rural	963		951	-
1000 males)	Urban	1009		-	-
		Number	Percentage	Number	Percentage
LITERATES	Persons	1,310,534	70.5	80,507	59.8
	Males	753,466	80.3	46,922	67.9
	Females	557,068	60.5	33,585	51.2

* Based on estimated figures of Paomata, Mao-Maram and Purul sub divisions of Senapati district and 2001 Census figures of rest 35 sub divisions of State.

		STATE		DISTRICT	
		Number	Percentage	Number	Percentage
SCHEDULED CASTE POPULATION	Persons	60,037	2.8	238	0.2
	Males	29,934	2.7	143	0.2
	Females	30,103	2.8	95	0.1
SCHEDULED TRIBE POPULATION	Persons	7,41,141	34.2	1,22,791	78.5
	Males	3,74,319	34.2	61,785	77.0
	Females	3,66,822	34.2	61,006	80.0
WORKERS AND NON- WORKERS					
TOTAL WORKERS	Persons	945,213	43.6	71,888	45.9
(MAIN & MARGINAL)	Males	527,216	48.1	40,281	50.2
	Females	417,997	39.0	31,607	41.4
(i) MAIN WORKERS	Persons	659,364	30.4	49,875	31.9
	Males	430,227	39.2	32,865	40.9
	Females	229,137	21.4	17,oo8	22.3
(ii) MARGINAL WORKERS	Persons	285,849	13.2	22,015	14.1
	Males	96,989	8.9	7,416	9.2
	Females	188,860	17.6	14,599	19.1
(iii) NON-WORKERS	Persons	1,221,575	56.4	84,625	54.1
	Males	568,418	51.9	39,949	49.8
	Females	653,157	61.0	44,676	58.6
CATEGORY OF WORKERS (MAIN & MARGINAL)					
(i) CULTIVATORS	Persons	379,705	40.2	44,766	62.3
	Males	214,282	40.6	25,550	63.4
	Females	165,423	39.6	19,216	60.8
(ii) AGRICULTURAL LABOURERS	Persons	113,630	12.0	9,531	13.3
	Males	49,928	9.5	4,049	10.1
	Females	63,702	15.2	5,482	17.3
(iii) WORKERS IN HOUSEHOLD INDUSTRY	Persons	96,920	10.3	3,454	4.8
	Males	20,547	3.9	924	2.3
	Females	76,373	18.3	2,530	8.0
(iv) OTHER WORKERS	Persons	354,958	37.5	14,137	19.7
	Males	242,459	46.0	9,758	24.2
	Females	112,499	26.9	4,379	13.8

ANALYTICAL NOTE

Analytical Note

History and Scope of District Census Handbook :

The District Census Handbook is the only publication that incorporates the data down to village level for rural areas and to ward level for urban areas. The data published in the Handbook are very useful to planners, scholars and administrators for the purpose of village, block and district level planning. The publication is mainly divided into Town and Village Directory section consisting of the data on amenities available in towns and villages and Primary Census Abstract section consisting of the other demographic details.

The District Census Handbook was introduced for the first time in the 1951 Census. Until then, Census reports furnished data mostly up to the district/sub-division/town level. The idea behind the publication of District Census Handbook in 1951 for each district was to present valuable village wise information collected for the time in that Census concerning the social and economic life of the people. In the case of Manipur, only one State District Census Handbook was published, the state having only a single district till the period of 1961 Census. The Primary Census Abstract data were presented upto the village and Town level.

The content of the Handbook showed a number of changes in 1961 Census. While the Village Directory of 1961 Census was prepared in the same fashion as the Primary Census Abstract of 1951, a number of improvements were made by presentation of the population figures relating to Scheduled Castes and Scheduled Tribes, classification of workers into 9 industrial categories and addition of certain data on essential amenities. In 1961, maps and alphabetical list of villages for each sub-division were added in the District Census Handbooks. The District Census Handbook was divided into three parts, viz., Part I dealing with the general description of the district, Part-II dealing with the census tables and official statistics and Part – III dealing with the Village Directory.

In the 1971 Census, further improvements were made in the contents of the District Census Handbook.. The Census data part was delinked from the non-Census data part in the publication. The 1971 District Census Handbook was divided into three parts as follows:

Part-A—Village and Town Directory

Part-B—Village and Town wise Primary Census Abstract; and

Part-C—Analytical Report and Administration Statements and District Census Tables.

Of these, Part A and B were combined and published as one volume and while Part C was published as another volume. The Town Directory of Part A contained information on status, growth, history, physical aspects, civic and other amenities, etc. in respect of each town within the district while the Village Directory gave data on amenities and land use for each village within the sub-division. Part B gave the Primary Census Abstract of all the villages and towns within each sub-division.

The contents of the District Census Handbook of 1981 were, by and large, similar to those adopted for the 1971 Census. However, to avoid delay in publication, the second volume of the 1971 Census Handbook was dropped and the District Census Handbooks were brought out in two parts, Part-A containing Village/Town Directory and Part-B containing Town/Village wise Primary Census Abstract. In smaller districts these parts were combined in one volume but in bigger districts the Handbooks were published in two volumes, one for Part-A and another for Part-B. A major change was that in the Primary Census Abstract of 1981 the main workers were classified into four broad categories only against the traditional nine categories of the past censuses.

However, data on marginal workers in the Primary Census Abstract and separate Primary Census Abstracts for Scheduled Castes and Scheduled Tribes were additional features of 1981.

The District Census Handbook of 1991 was also brought out almost in the same fashion as that of 1981 in two parts, namely, Part-A-Village and Town Directory and Part-B-Village and Town Primary Census Abstract. As far as possible both Part A and Part B were included in the same volume as the data given therein are closely interrelated. However, in respect of some bigger districts of a few major states it was not possible to bring out the two parts together, in such cases separate volumes were brought out for each part. The additional data on marginal workers of 1981 was also retained in 1991. A major departure in 1991 Census was, however, the presentation of data at Community/Tribal Development Block level instead of at sub-divisional level. Another significant improvement was the presentation of civic and other amenities data available in notified or recognised slums of Class I and II towns.

In 2001 a number of improvements in the presentation of data in the District Census Handbook of each district in a state has been made. The contents of the Village Directory have been expanded considerably. Village Directory now provides additional information about amenities regarding number of banks, number of agricultural credit societies, number of non-agricultural credit societies, number of co-operative societies and number of recreational and cultural facilities such as cinema/video hall, sports club and stadium/auditorium. Information on whether newspaper/magazine is received in the village regularly is also an additional item provided in the Village Directory for the first time. Income and expenditure of local bodies and names of most important commodities manufactured in the village are other information furnished in the Village Directory.

Census concepts regarding building, census house, household, rural areas, urban areas, urban agglomeration, mother tongue, literate, worker (main and marginal), non-worker, work participation rate, sex ratio, density, etc. have also been provided in the District Handbooks of 2001 Census. Besides these census concepts concepts on non-census items such as educational institutions, soil, civic status of town, etc. are also provided in the District Census Handbook.

Important highlights observed in 1991 Census on certain aspects of the social and demographic characteristics of the population of the district are also included in district census handbook of 2001 Census as an innovation. These include brief notes on fertility, mortality and migration statistics, measures of fertility and mean age at marriage. Other 1991 Census items discussed are distribution of migrants by place of birth/ place of last residence, brief accounts of main religions found in the district, marital status of population, age, sex and education and distribution of different mother tongues returned in the district in 1991 Census. A significant improvement in 2001 is the introduction of a permanent location code system for each village in the state and the district. The permanent location code system will make comparison of the village level census data easier over a period of time.

Brief History of the District

Senapati district which was previously known as Manipur North district was created in 1969 consisting of Mao East, Mao West and Sadar Hills sub-divisions as one of the 5 districts of Manipur under the district reorganization of the entire state in that year under Section 3 of the Manipur Land Revenue and Land Reforms Act of 1960 (Manipur Govt. Order No.20/ 39/69-D dated November 12, 1969). All the villages under these 3 sub-divisions were again reorganized into Mao-Maram, Sadar Hills East and Sadar Hills West sub-divisions in 1972 under Govt. of Manipur Secretariat - Planning and Development Dept. Order No.18/1/71-SC dated 14.2.72 (Manipur Extra Ordinary Gazette Extraordinary No.136-E-93 dated 15.2.72). The name of the Manipur North district along with all the other districts was changed under the Manipur Gazette Extra Ordinary No. 174 of 5th August, 1983 (Manipur Govt. Order No.43/2/81-R(pt) dated 15.7.83) by taking the name of the district headquarters and thereby Manipur North district became Senapati district. Further reorganization in the sub-division boundaries took place in 1983 with the creation of Paomata sub-division (under Manipur Gazette Extra Ordinary No. 343 dated November 25, 1983). In December, 1984 (under Manipur Gazette No.37 dated 16.1.85), for administrative and public conveniences, the following hill pocket villages/mole hills which are situated within the geographical boundaries of the valley districts were transferred from Senapati District as follows:

1) Khurairakpam range near Bishnupur ward no.10 (1 village) to Bishnupur District,
2) Waithou Chiru and Chingkham hill of Lilong Circle, Chaobok Kabui, Poirou Tangkhul and Saman Tangkhul (5 villages) to Thoubal District, and
3) Langol Tharol, Langol Tarung, Langthabal Khoupum, Langthabal Chingthak and Langthabal Chingkha (5 villages) to Imphal District (now bifurcated into Imphal West and Imphal East districts).

In 1993, another sub-division was added in the district by upgrading the sub-deputy collector circle of Purul into the level of a sub-division under Manipur Gazette No.2/16/91-Rev. dated 29.12.93 by transferring 25 villages from Paomata sub-division. Further in 1999 under Manipur Extra Ordinary Gazette No.23/16/97-R dated 22.3.99 one sub-division under the name of Saitu Gamphazol was also created by transferring 161 villages from Sadar Hills West. According to the above reorganizations Senapati district now have 6 sub-divisions. The name of the sub-divisions and their respective headquarters are given below:

Sub-division	Headquarters
1. Mao-Maram	Tadubi,
2. Paomata	Paomata
3. Purul	Purul
4. Sadar Hills West	Kangpokpi
5. Saitu Gamphazol	Gamnom-Sapermeina
6. Sadar Hills East	Saikul

There is no notified town at present in the district. Mao, Karong Senapati and Kangpokpi which were notified as statutory towns in the district in 1981 under Manipur Urban Municipality Act, 1976 were declassified/denotified as rural in 1991 under Government of Manipur, Secretariate Administration & Urban Developmeny Deptt. No. 3/10/77-LSG(NA) dated 11/2/88 (Manipur Gazette No.352 dated 11/2/88).

More than 80 percent of the population of the district belongs to tribes of different ethnic communities, predominant among them being Mao, Maram, Thangal, Khoirao and Thadou. A sizable number of Zou, Chothe, Kom, any Mizo and Tangkhul are also found in the district. Majority of the Nepalese population of the state are found settled in the district. Besides a number of other tribes are also found in the district but their numbers are not large. During 1917 and 1919 people belonging to the Kuki tribes broke into open rebellion against the British Government in defiance of the objective of conscription of labour corps for employment in France during the First World War and continued upto 1919. The rebellion was generally known as the Kuki War/ Kuki Rebellion of 1917-19. During the Second World War the district also witnessed the fierce battles between the Indian and British Army on one side and the Japanese Army on the other side, the former checking the advancing Japanese forces in which the Japanese forces suffered heavy casualties. Towards the end of the decade in 1997 there were large scale ethnic clashes in Manipur between Kukis and Nagas for dominance and supremacy of some geographical regions and claims and counterclaims made by these communities on other issues. The impact of such clashes was also felt in this district resulting in loss of properties and dislocation of the Kuki and Naga inhabitants from one village to another. In some cases some of the Kuki villages were wiped out entirely. The tension subsided towards the early part of 1998 due to peace efforts the Government and peace missions.

Administrative Set Up

The administration of the district is headed by the District Magistrate-cum-Deputy Commissioner (District Collector). He is assisted by an Additional Deputy Commissioner/Additional District Magistrate, other Sub-Divisional Officers, Sub-Deputy Collectors and such other officers of various levels and staff as are appointed from time to time. Maintenance of law and order, revenue administration and other developmental activities of the district are the basic duties of the district administration.

The district is divided into a number of administrative units known as sub-division. Each sub-division is in charge of a Sub-divisional Officer (SDO) who is also concurrently a Sub-Divisional Magistrate. Senapati district has six sub-divisions and within each sub-division there are smaller administrative circles headed by Sub-Deputy Collectors known as sub-divisional circles. The district has 6 Tribal Development Blocks, which is the same as the Community

Development Blocks in the valley areas, the jurisdictions of which are co-terminus with the boundary of each of the sub-divisions and is headed by the Sub-divisional Officer/Block Development Officer. Other district heads are Superintendent of Police, District Officer (Horticulture and Soil Conservation), Chief Medical Officer, Deputy Director of Forest, Deputy Director of Agriculture, Deputy Director of Animal Husbandry, Zonal Education Officer, etc. The district has neither statutory town nor any census town. Mao, Karong Senapati and Kangpokpi which were notified as statutory towns in 1981 Census were denotified as rural by the State Government. For maintenance of law and order the district has a number of police stations working under the direction of the Superintendent of Police. The Manipur Land Revenue and Land reforms Act, 1960 (No.33 of 1960) which consolidates and amends the law relating to land revenue and provides measures of land reform is applicable for only a small part in this district.

The district is one of the five hill districts of Manipur and is situated in the northern region of the state. The Manipur Panchayat Raj Act which was enacted and became operational from 24th April, 1994 in all the valley districts of the state is not applicable in the hill districts including Senapati. In its place the hill area of Manipur North district was constituted into Manipur North Autonomous District under Government of Manipur Planning & Development Deptt.No 18/1/71-SC dated 14/1/72. The Hill Commissioner which has its office at the State Secretariate at Imphal supervises the work Hill Deputy Commissioners including that of Senapati district. Due to non-functioning of the District Council its affairs are looked after by the Deputy Commissioner.

The Manipur Land Revenue and Land Reform Act of 1960 have not been extended to the district except a small along the foothills adjoining the valley. Land survey work in the hills could not make much headway due to lack of legal sanction and objections from the village chiefs and the villagers. The ownership is in the name of the village chief and therefore there is no individual ownership of the land. **Physical Features:**

Location and Size

Senapati district which has an area of 3,271 sq.km. as supplied by the Surveyor General of India lies on the northern most portion of the Manipur state bounded by Nagaland state on the north, on the east by Ukhrul district, on the south by Imphal East and Imphal West districts, on the west by Tamenglong district, on the south west by Churachandpur and Bishnupur districts and on the south east by Thoubal and Chandel districts.. The headquarters of the district is at Senapati which is 62 km. from Imphal, the capital of the state, is on the Imphal Dimapur Road on the national highway no. 39. In terms of area the district occupies the 5th position among the 9 districts and covers 14.65 percent of the total geographical area of the state. The district lies approximately between 24°37'21" N and 25°35'27" N latitudes and 93°40'48" E to 94°27'18" E longitudes. The district is almost entirely hilly except only a small area at the base of the hills adjacent to the valley districts.

Physical Aspects

In general, the district slopes towards the south and the rivers and the streams flow mainly towards the south. As per the Regional Divisions of India - a Cartographic Analysis Series, Manipur published by the Registrar General, India in 1980 the district is divided into three hilly regions, viz., i) Northern Hilly Region, ii) Eastern Hilly Region and iii) Western Hilly Region. The Northern Hilly Region spreads over the district on the northern side and covers about half of the Mao-Maram sub-division. Its geology is related to Barail Series and Simsang formation and Jaintia Series and Disang Series with faults and thrusts. Soils are Udalfs-Ochrepts in general. The Eastern Hilly Region extends over the south eastern part of the district occupying whole of the Sadar Hills East sub-division and some parts of Mao-Maram sub-division and a small portion of Sadar hills West sub-division. The soil is of Udalfs-Ochrept and Orthents-Udalfs and is formed over Barail Series and Disang Series with transported alluvium. The Western Hilly Region extends over the south western part of the district occupying more than half of the Sadar Hills and Saitu Gamphazol sub-divisions and some portions of Mao-Maram sub-division. The soil is of Udalfs-Ochrept, Udalfs-Orthents and Orthents-Udalfs and the region is spread over Barail Series and Disang Series. Mount Tenipu which is 2,995 metres above the mean sea level is the highest peak in Manipur and is located in the Northern Hilly Region on the northern side near Mao, a town bordering the state of Nagaland. During

the winter months frozen snow could be seen at the peak at the morning hours. The other important peaks of the district are Laikot (2,832 meters), Shoyangjang (2,249 meters) and Laishan (2,261 meters).

Drainage

The Barak and its tributaries like the Dzuko, the Radaki and the Irang is the most important river in the district and drains the northern and north western portions of the district. Originating from Liyai Khullen, a village on the north eastern part of the Paomata sub-division the Barak follows a south western direction upto Kangpokpi wherefrom it turns north upto Lairouching and then follows a western course meeting on its way a number of tributaries including the Radaki. The Dzudko river which forms the boundary of Manipur and Nagaland on the north meets the Barak at the junction of Tamenglong and Senapati districts and flows towards the south through Tamenglong district upto Leimatak in Churachandpur district where it meets with the Tuivai river and then follows a north direction where it joins with the Jiri river before finally entering into Sylhet district of Bangladesh as the Surma river. The Irang river flows south and makes the district boundary between Senapati and Tamenglong. This river joins the Barak in the Tamenglong district. The Sedzu river forms state boundary between Manipur and Nagaland near Pudunamei village. The Akhonglok river demarcates the district boundary between Senapati district and Ukhrul district covering whole portions of Paomata and Purul sub-divisions. The Khobri river also makes the state boundary and meets the Akhonglok river. Another important river originating from this district is the Imphal river. The river originates near Maohing village which has an elevation of 2,332 meters above the mean sea level near Kangpokpi and flows south meeting on its course other tributaries like the Koubru and the Sekmai and joins the Iril river which originates from Lakhamai village on the northern part of the district at Lilong. The Imphal river (also known as the Manipur river) falls into the Chindwin river of Myanmar outside the state.

Climate

The district enjoys on the whole a very pleasant climate throughout the year. The temperature is neither very hot nor very cold. The seasons can be conveniently classified into spring, rainy season, autumn and winter. By far March and October are the most pleasant months of the year. April and May are hot seasons. Temperatures rise from March onwards and day temperatures are highest in April and May. From the month of October the temperature begins to go down and by the beginning of November winter season starts and continues upto the end of February. December and January are the coldest months of the year. Frost and fog could be seen till late in the morning hours during the winter months. The rainfall and sunshine are abundant and the district enjoys adequate rainfall which supports different varieties of vegetations throughout the year. The average annual rainfall of the district during 1997-2001 as recorded at Kangpokpi is 230.15 cm. Rainy season starts as early as March and continues upto October. June and July are months of heavy rainfall. The rainfall during the summer months is under the influence of the south-west monsoon originating from the Indian Ocean while during the winter months some rains could be noticed from the north-east monsoon coming from the Himalayas. Pre monsoon showers also occur from the western disturbances. Most of the rains fall during the period from April to October but the monsoon season from June to September accounts for more than half of the total annual rainfall. During the recent years some variations in the climatic pattern could be seen in the district like shortening of the winter season and lengthening of the summer season.

Trade & Commerce

Except for a few agricultural product the bulk of the day to day needs of the district are meet by importing from outside the district. The district which was once self sufficient in rice, the main staple food of the people, is now imported in large quantities from outside along with other food items like sugar, salt, dry fish, dal and other pulses, edible oil, tea, coffee, tobacco products, etc. It is estimated that the total area under rice cultivation in the district in 2000-2001 is 22.49 thousand hectares of which area under jhum cultivation 2.74 thousand hectares as given in the Statistical Abstract of Manipur. Other essential items imported from outside include kerosene and other petroleum products, readymade garments, various textile goods, hardware and other building materials, corrugated iron and other roofing materials, utensils and various grocery items. On the export side notable

items include charcoal, firewood, timber, logs and planks, cane and bamboo products, lemon and oranges, pineapple, ginger, dalchini cinnamon, spices, chillies, ginger,turmeric, maize, oilseeds, vegetables like potato, cabbage, cauliflower, banana, pulses, etc. and other forest products. Important trade centers are Mao on the Manipur Nagaland border, Senapati, the district headquarters, Kangpokpi, Saikul, etc.

Fairs & Festivals

Christmas

The district is predominantly inhabited by Christians and Christmas and New Year constitute the most important festivals in the district. Christmas is observed with full enthusiasm on 25th December of every year and sometimes it lasts for two to three days. The festival is followed by New Year festival on January 1 every year. Singing of devotional songs, worships, delivering of gospel messages, feasting, exchange of gifts, etc are the important activities of this festival. Other festivals related to Christians are Good Friday, Easter Sunday etc.

Kut

Kut (Chavang Kut) is the biggest and most popular agricultural festival of the Kuki communities which is performed in praise of the supreme god for the good harvest of the year and is observed immediately after harvesting of the grains and its products, particularly the paddy, are placed in the barns. The villagers particularly the boys and girls would dance with full merriment. Kut is a post-harvest socio-religious festival where the farmers and the whole village come together to celebrate this joyous occasion in a mood of gaiety, fun and frolic. In recent times the festival is being performed with full enthusiasm at the state and district levels where besides the Kukis different other communities would also present various entertainment programs like dance, plays, music competitions, etc. Beauty contest is now becoming a feature of the Kut festival.

Lui Ngai Ni

Naga tribes which include communities such as Anal, Mao, Maram, Poumai, Tangkhul, Liangmei, Rongmei, Moyon, Maring, Chothe, Chiru, Thangal, etc. celebrate every important events of their life with festival. Lui ngai ni or Naga seed sowing festival is one such festival performed in the spring season during February every year simultaneously by all the Naga people before sowing of seeds invoking the god of crops to shower his blessings for a plentiful supply and a good harvest of grains/crops throughout the year. The festival of seed sowing assumes the greatest importance among all the other festivals celebrated by the Nagas. The festival is manifest through dances, songs, story telling, rites and rituals and other cultural events and forms a great cultural heritage of the Nagas. Boys and girls as well as the elderly people will come in the best of their traditional dress and costumes and participate in the festival throughout the day. Lui ngai ni is a modern name given to the seed festival in the year 1987 and is now a state holiday and the Ministry of Tourism, Government of India has also listed it as one of the tourist festivals of India.

Other festivals of the Hindu community are Holi (Yaosang in local language), Durga Puja, Laxmi Puja, Cheiraoba (new year day), etc.

Places of Tourist Interest

Dzukou Valley

It is a valley located at the border of Nagaland and Senapati district of Manipur and is well known for its natural beauty. Dzukou derives its name from the Angami/Mao word which means cold water given to the ice cold water stream that flows through the valley. It is situated at an altitude of 2,438 m above mean sea level behind the Japfu peak located in Nagaland. The valley is 35 kms. from Mao and 120 kms. from Imphal. It is the home of a very rare and famous lily type flower known as Dzukou lily (botanically known as Lillium Chitranggade). Every year a number of tourists visit the valley particularly during the winter months when the flower blooms.

Senapati

Senapati is the headquarters of the district where the District Magistrate-cum-Deputy Commissioner and all the administrative offices like Superintendent of Police, District Education office, Agriculture office, etc. are located. It is 62 kms. from Imphal and is on the National Highway No 39 and is a main trade centre in the district. Its weather is very pleasant throughout the year.

CENSUS CONCEPTS

Building :

A 'Building' is generally a single structure on the ground.Sometimes it is madeup of more than one component unit which are used or likely to be used as dwellings(residences) or establishments such as shops, business houses, offices, factories, workshops, worksheds, Schools, places of entertainment, places of worship, godowns, stores etc. It is also possible that building which have component units may be used for a combination of purposes such as shop-cum-residence,workshop-cum-residence,office-cum-residence,etc.

Usually a structure will have four walls and a roof. But in some areas the very nature of construction of houses is such that there may not be any wall. Such is the case of conical structures where entrance is also provided but they may not have any walls. Therefore, such of the conical structures are also treated as separate buildings.

Permanent Houses :

Houses, the walls and roof of which are made of permanent materials. The material of walls can be any one from the following, namely, galvanized iron sheets or other metal sheets, asbestos sheets, burnt bricks, stones or concrete. Roof may be made of from any one of the following materials, namely, tiles, slate, galvanized, iron sheets, metal sheets, asbestos sheets, bricks, stones or concrete.

Semi-permanent Houses :

Houses in which either the wall or the roof is madeof material and the other is made of temporary material.

Temporary Houses :

Houses in which both walls and roof are made of materials, which have to be replaced frequently. Walls may be made from any one of the following temporary materials, namely, grass, thatch, bamboo, plastic, polythene, mud, unburnt bricks or wood.Roof may be made from any one of the following temporary materials, namely, grass, thatch, bamboo, wood, mud, plastic or polythene.

Dwelling Room :

A room is treated as a dwelling room if it has walls with a doorway and a roof and should be wide and long enough for a person to sleep in, i.e it should have a length of not less than 2 meters and a bread of at least 1.5 meters and a height of 2 meters.A dwelling room would include living room, bedroom, dining room, drawing room, study room, servant's room and other habitable rooms. Kitchen, bathroom, latrine, store room, passageway and verandah which are not normally usable for living are not considered as dwelling rooms. A room, used for multipurpose such as sleeping, sitting, dining,storing, cooking, etc., is regarded as a dwelling room. In a situation where a census houses is used as a shop or office. etc. and the household also stays in it then the room is not considered as a dwelling room. But if a garage or servant quarter is used by a servant and if she/ he also lives in it as a separate household then this has been considered as a dwelling room available to the servant's household. Tent or conical shaped hut if used for living by any household is also considered as dwelling room.

A dwelling room, which is shared by more than one household, has not been counted for any of them. If two households have a dwellingroom each but in addition also share a common dwelling room, then the common roomhas not been counted for either of the households.

Census House :

A 'census house' is a building or part of a building used or recognised as a separate unit because of having a separate main entrance from the road or common courtyard or staircase, etc. It may be occupied or vacant. It may be used for residential or non- residential purpose or both.

In certain peculiar situations, the manner in which buildings and census houses were identified for numbering in the field by the enumerators is described hereunder:

Sometimes a series of different buildings are found along a street which are joined with one another by common walls on either side looking like a continuous structure. These different units are practically independent of one another and are likely to have been built at different times and owned by different persons. In such cases, though the whole structure with all the adjoining units apparently appears to be one building, each portion was treated as a separate building and its constituent units as separate

census houses. On the other hand, one may come across cases, particularly in large cities of multi-storeyed ownership flats. In these cases while the structure looks like one building, different persons own the flats. In case of such multi-storeyed structures, having a number of flats owned by different persons, the entire structure was treated as one building and each flat as a separate census house.

If within a large enclosed area, there are separate buildings owned by different persons then each such building is treated as a separate building. There can be a situation where within an enclosed compound there are separate buildings owned by an undertaking or company or even government that are actually in occupation of different persons. For example, Indian Oil Corporation colony where the buildings are owned by the Corporation but these are in occupation of their employees. Each such building was treated as a separate building. But if in any one of these buildings there were flats in occupation of different households, each such flat was reckoned as a separate census house.

Sometimes it becomes difficult to apply the definition of census house strictly in certain cases. For example, in an urban area, if a flat has five rooms, each room having direct entrance from the common staircase or courtyard. By definition, this has to be treated as five census houses. If all these five rooms are occupied by a single household it was not realistic to treat them as five census houses. In such a case,'singleness' of use of these rooms along with the main house should be considered and the entire flat was treated as one census house. On the other hand, if two independent households occupy these five rooms, the first household living in 3 rooms and the second household occupying 2 rooms, then considering the use, the first three rooms together were treated as one census house and the remaining rooms as another census house. But if each room was occupied by an independent household, then each such room was treated as a separate census house.

In case of hostels, hotels, etc., even if the door of each room in which an inmate lives opens to a common verandah, staircase, courtyard or a common room, as it happens almost invariably, the entire hostel/ Hotel building was treated as one census house. But if such hostels/ hotels have out- houses or other structures used for different purposes or the same purpose, then each such structure attached to the main hostel / hotel was treated as a separate census house.

In some parts of the country, in rural areas, the pattern of habitation is such that a group of huts, located in a compound, whether enclosed or unenclosed, is occupied by one household. While the main residence may be located in one hut, other huts may be used for sleeping, as a kitchen, bath room, baithak, etc. Though each of the huts was a separate structure,they form a single housing unit and therefore, have to be treated collectively as one building and one census house. If some of the huts are used by one household and the others by a second household as residence, then the two groups of huts were treated as separate census houses. However, if there were also other huts in the compound used for other purposes and not as part of the household's residence such as, cattle shed, workshed, etc., these were treated as separate census houses.

On the other hand, in urban areas, where more than one structure within an enclosed or open compound (premises) belonging to the same person, e.g., the main house, the servant's quarter, the garage, etc., only one building number was given for this group and each of the constituent a separate census house number.

Only cases where a structure with roof and pillars has come up was treated as a building.

Rural-Urban Area :

The data in tables on Houses, Household Amenities and Assets are presented separately for rural and urban areas. The unit of classification in this regard is 'town' for urban areas and 'village' for rural areas. In the Census of India 2001, the definition of urban area adopted is as follows:

a) All places with a municipality, corporation, cantonment board or notified town area committee, etc.

b) A place satisfying the following three criteria simultaneously:

   i) A minimum population of 5,000;

ii) at least 75 per cent of male working population engaged in non-agricultural pursuits; and

iii) a density of population of at least 400 per sq. km.(1,000 per sq.mile)

For identification of places which would qualify to be classified as 'urban' all villages, which, as per the 1991 Census had a population of 4,000 and above, a population density of 400 persons per sq. km. and having at least 75 per cent of male working population engaged in non-agricultural activity were considered. To work out the proportion of male working population referred to above against b) (ii), the data relating to main workers were taken into account.

Apart from these, the outgrowths(OGs) of cities and towns have also been treated as urban under 'Urban Agglomerations'. Examples of out-growths are railway colonies, university campuses, port areas, military camps, etc., that may have come up near a statutory town or city but within the revenue limits of a village or villages contiguous to the town or city. Each such individual area by itself may not satisfy the demographic criteria laid down at (b) above to qualify it to be treated as an independent urban unit but may deserve to be clubbed with the towns as a continuous urban spread. Thus, the town level data, wherever presented, also includes the data for outgrowths of such towns.

Household :

A 'household' is usually a group of persons who normally live together and take their meals from a common kitchen unless the exigencies of work prevent any of them from doing so. Persons in a household may be related or unrelated or a mix of both. However, if a group of unrelated persons live in a census house but do not take their meals from the common kitchen, then they are not constituent of a common household. Each such person was to be treated as a separate household.The important link in finding out whether it was a household or not was a common kitchen. There may be one member households, two member households or multi-member households.

Institutional Household :

A group of unrelated persons who live in an institution and take their meals from a common kitchen is called an Institutional Household. Examples of Institutional Households are boarding houses, messes, hostels, hotels, rescue homes, jails, ashrams, orphanages, etc. To make the definition more clearly perceptible to the enumerators at the Census 2001, it was specifically mentioned that this category or households would cover only those households where a group of unrelated persons live in an institution and share a common kitchen.

Scheduled Caste and Scheduled Tribe :

Article 341 of the Constitution provides that the President may, with respect to any State or Union territory, specify the castes, races or tribes or parts of or groups within castes, races or tribes which shall for the purposes of the Constitution be deemed to be Scheduled Castes in relation to that State or Union territory. Article 342 similarly provides for specification of tribes or tribal communities or parts of or groups within tribes or tribal communities which are to be deemed for the purposes of the Constitution to be Scheduled Tribes in relation to the various States and Union territories. In pursuance of these provisions, the list of Scheduled Castes and / or Scheduled Tribes are notified for each State and Union territory and are valid only within the jurisdiction of that State or Union territory and not outside.

It is important to mention here that under the Constitution (Scheduled Castes) Order, 1950, no person who professed a religion different from Hinduism was deemed to be a member of a Scheduled Caste in addition to every member of the Ramdasi, Kabirpanthi, Majhabi or Sikligar caste resident in Punjab or Patiala and East Punjab States Union were in relation to that State whether they professed the Hindu or the Sikh religion. Subsequently, in September 1956, by an amendment, the Presidential Order of 1950 and in all subsequent Presidential Orders relating to Scheduled Castes, the Hindu and the Sikh religions were placed on the same footing with regard to the specification of Scheduled Castes. Later on, as per the amendment made in the Constitution (Scheduled Castes) Order 1990, the Hindu, the Sikh and the Buddhist were placed on the same footing with regard to the recognition of the Scheduled Castes.

The lists containing the names of the Scheduled Castes and the Scheduled Tribes applicable for the Census of India 2001 in the State are given below:

CENSUS OF INDIA 2001

MANIPUR

List of Scheduled Castes and Scheduled Tribes

[The Scheduled Castes and Scheduled Tribes Orders (Amendment) Act, 1976

(No. 108 of 1976, dated the 18th September, 1976)]

Scheduled Castes

1. Dhupi, Dhobi
2. Lois
3. Muchi, Ravidas
4. Namsudra
5. Patni
6. Sutradhar
7. Yaithibi

Scheduled Tribes

1. Aimol
2. Anal
3. Angami
4. Chiru
5. Chothe
6. Gangte
7. Hmar
8. Kabui
9. Kacha Naga
10. Koirao
11. Koireng
12. Koml
13. Lamgang
14. Mao
15. Maram
16. Maring
17. Any Mixo (Lusai) tribes
18. Monsang
19. Moyon
20. Paite
21. Purum
22. Ralte
23. Sema
24. Simte
25. Sahte
26. Tangkhul
27. Thadou
28. Vaphui
29. Zou

Language and Mother Tongue :

As per the census concept, each language is a group of mother tongues. The census questionnaire collects information on the mother tongue of each person and mother tongue is defined as the language spoken in childhood by the person's mother to the person. If the mother died in infancy, the language mainly spoken in the person's home in childhood will be the mother tongue. In the case of infants and deaf mutes, the language usually spoken by the mother is considered as mother tongue. It is not necessary that the language spoken as mother tongue should have a script. The mother tongues returned by the respondents in census are classified and grouped under appropriate languages according to their linguistic characteristics.

Literate :

A person age 7 years and above who can both read and write with understanding in any language is taken as literate. A person who can only read but cannot write is not literate. It is not necessary that to be considered as literate, a person should have received any formal education or passed any minimum educational standard. Literacy could also have been achieved through adult literacy classes or through any non-formal educational system. People who are blind and can read in Braille are treated as literates

Literacy Rate :

Literacy rate of the population is defined as the percentage of literates in the age group seven years and above. For different age groups the percentage of literates in that age group gives the literacy rate.

Educational Level :

The highest level of education a person has completed

Work :

Work is defined as participation in any economically productive activity with or without compensation, wages or profit. Such participation may be physical and/or mental in nature. Work involves not only actual work but also includes effective supervision and direction of work. It even includes part time help or unpaid work on farm, family enterprise or in any other economic activity. All persons engaged in 'work' as defined above are workers. Persons who are engaged in cultivation or milk production even solely for domestic consumption are also treated as workers.

Reference period for determining a person as worker and non-worker is one year preceding the date of enumeration.

Main Worker :

A person who has worked for major part of the reference period (i.e. six months or more during the last one year preceding the date of enumeration) in any economically productive activity is termed as 'Main worker' .

Marginal Worker :

A person who worked for less than six months of the reference period (i.e. in the last one year preceding the date of enumeration) in any economic activity is termed as 'Marginal worker' .

Non Worker :

A person who has not worked at all in any economically productive activity during the reference period (i.e. last one year preceding the date of enumeration) is termed as 'Non worker'.

Cultivator :

For purposes of the Census a person is classified as cultivator if he or she is engaged in cultivation on land owned or held from government or held from private persons or institutions for payment in money, kind or share. Cultivation includes effective supervision or direction in cultivation.

A person who has given out her/his land to another person or persons or institution(s) for cultivation for money, kind or share of crop and who does not even supervise or direct cultivation in exchange of land, is not treated as cultivator. Similarly, a person working on another person's land for wages in cash or kind or a combination of both (agricultural labourer) is not treated as cultivator.

Cultivation involves ploughing, sowing, harvesting and production of cereals and millet crops such as wheat, paddy, jowar, bajra, ragi, etc., and other crops such as sugarcane, tobacco, ground-nuts, tapioca, etc., and pulses, raw jute and kindred fiber crop, cotton, cinchona and other medicinal plants, fruit growing, vegetable growing or keeping orchards or groves, etc. Cultivation does not include the following plantation crops – tea, coffee, rubber, coconut and betel-nuts (areca).

Agricultural Labourer :

A person who works on another person's land for wages in money or kind or share is regarded as an agricultural labourer. She/he has no risk in the cultivation, but merely works on another person's land for wages. An agricultural labourer has no right of lease or contract on land on which she/he works

Household Industry Worker :

Household industry is defined as an industry conducted by the head of the household herself/ himself and or by the members of the household at home or within the village in rural areas and only within the precincts of the house where the household lives in urban areas. The larger proportion of workers in household industry should consist of members of the household including the head. The industry should not be run on the scale of a registered factory which would qualify or has to be registered under the Indian Factories Act and should be engaged in manufacturing, processing, servicing and repairs of goods.

It does not include professions such as a pleader, Doctor, Musician, Dancer, Waterman, Astrologer, Dhobi, Barber, etc. or merely trade or business, even if such professions, trade or services are run at home by members of the household.

Other Worker :

A person who has been engaged in some economic activity during the reference period but not

as a cultivator or agricultural labourer or in Household Industry is termed as a 'Other Worker (OW)'. The type of workers that come under this category of 'OW' include all government servants, municipal employees, teachers, factory workers, plantation workers, those engaged in trade, commerce, business, transport, banking, mining, construction, political or social work, priests, entertainment artists, etc. In effect, all those workers other than cultivators or agricultural labourers or household industry workers, are 'Other Workers'

Work Participation Rate :

Percentage of workers (main + marginal) to total population

Population Density :

Population density is the number of persons inhabited per square kilometre of the area.

Age :

Age is measured in terms of the completed number of years

Sex-ratio :

Number of females per 1000 males in a population.

NON CENSUS CONCEPTS

Improved Drinking Water :

If the household had access to drinking water supplied from a tap, hand pump, tube well or well (protected or covered) situated within or outside the premises, it is considered as having access to improved drinking water. It may be mentioned that such uniform definition may not be valid across all states.

System of Sewerage :

Generally, a sewerage system would mean a network of mains and branches of underground conduits for the conveyance of sewerage to the point of disposal. Sewers that carry only household and industrial wastage are called separate sewers; those that carry storm water from roofs, streets and other surfaces are known as storm water drains, while those carrying both sewage and storm water are called combined sewers. However, in some towns which are not provided with such underground sewerage system, it is served by open surface drain, box drain, sylk pattern drain, etc., in these towns.

Type of latrine and Method of disposal of night soil :

There are three prevalent systems of disposal of human wastes, viz.(i) underground sewerage, (ii) sanitary water flush latrines with individual disposal systems, like septic tank, leaching cess pool and collecting well, and (iii) dry type of latrines with manual scavenging.

The system of underground sewerage provides for the street sewerage with which are connected the sanitary latrines constructed in the houses having water closets and fitted with flushing cistern (or hand flushing). Through this sewer the faecal matter is transported without the need for scavenging. This system generally exists in cities and big towns.

Where the streets sewer does not exist these sanitary water flush latrines are connected to a local septic tank with a sub-soil dispersion system or a leaching pit. Here the liquid wastes from the water closet is disposed of locally in leaching pit, a septic tank with a soil dispersion system is constructed. This dispersion requires an optimum travel through the pores of the soil which renders the harmful liquid bacterially innocuous by the slow process of filtration through the soil traversed.

Where the soil is impermeable, collecting wells are constructed and the sanitary water flush latrines are connected with them. These wells are cleaned at periodic intervals by a suitable device. The dry type of latrines are of service type latrines from where human excreta is removed by scavengers from house to house, in most cases carrying it on their heads or shoulders or in baskets with handle or wheel barrows. These are then collected in bullock carts or trucks or tractors and trolleys for being carried to the dumping grounds.

Fertility :

In demography, the word fertility is used in relation to the actual production of children or occurrence of births specially live births. Fertility is a measure of rate at which population adds to itself by births and normally assessed by relating the number of births to a full or part of the population, such as number of married women or number of women of child bearing age. The definitions of the

terminology used in computing different fertility rates are mentioned below:

Crude birth rate(CBR) :

Ratio of the number of live births in a year to the mid year population, normally expressed per 1000 population.

$$CBR = \frac{\text{Number of live births during the year}}{\text{Mid–year Population}} \times 1000$$

Crude death rate (CDR) :

Ratio of the number of deaths in a year to the mid year population, normally expressed per 1000 population.

$$CDR = \frac{\text{Number of deaths during the year}}{\text{Mid- year Population}} \times 1000$$

Natural growth rate :

Growth rate is obtained as the difference between crude birth rate and crude death rate in the absence of migration.

Age specific fertility rate (ASFR) :

Number of live births in a year to female population in any specified age group normally expressed per 1000 women.

$$ASFR = \frac{\text{Number of live births in a particular age-group}}{\text{Mid-year female population of the same age-group}} \times 1000$$

Age specific marital fertility rate (ASMFR) :

Number of live births in a year to married female population in any specified age group normally expressed per 1000 married women.

$$ASMFR = \frac{\text{Number of live births in a particular age-group}}{\text{Mid-year married female population of the same age-group}} \times 1000$$

General fertility rate (GFR) :

Number of live births per 1000 women in the reproductive age-group (15-49) years in a given year.

$$GFR = \frac{\text{Number of live births in a year}}{\text{Mid-year female population in the age-group (15-49) years}} \times 1000$$

General marital fertility rate (GMFR) :

Number of live births per 1000 married women in reproductive age-group (15-49) years in a given year

$$GMFR = \frac{\text{Number of live births in a year}}{\text{Mid-year married female population in the age-group (15-49) years.}} \times 1000$$

Total fertility rate (TFR) :

It is obtained as the total of the age specific fertility rates (number of children born per woman of the particular age) for the entire reproductive age span. It provides the average number of children that will be born to a woman under the fertility levels indicated by the age specific fertility rates assuming that there is no mortality of women till the completion of reproductive period.

$$TFR = \frac{5 \times \sum_{15\text{-}19}^{45\text{-}49} ASFR}{1000}$$

Age-specific mortality rate (ASMR) :

Number of deaths in a particular age and sex group per 1000 population of the same age group.

$$ASMR = \frac{\text{Number of deaths in a particular age-group}}{\text{Mid-year population of the same age-group}} \times 1000$$

q1 :

Probability of dying between birth and age 1. This can be used as approximate value of Infant Mortality Rate (IMR) which gives the ratio of number of deaths in a year of children aged less than one year to the number of births in that year.

q2 :

Probability of dying between birth and age 2.

q5 :

Probability of dying between birth and age 5. This indicator is also known as Under Five Mortality Rate (U5MR)

Infant mortality rate (IMR) :

Ratio of the number of infant deaths (deaths of children below one year) in a year to the number of live births in that year.

$$IMR = \frac{\text{Number of infant deaths during the year}}{\text{Number of live births during the year}} \times 1000$$

Infant mortality rate comprises of two parts, viz., Neo-natal mortality rate and Post neo-natal mortality rate. The neo-natal mortality rate also comprises of two parts viz., Early neo-natal mortality rate and late neo-natal mortality rate. These are defined as:

Neo-natal mortality rate (NMR) :

Number of infants dying within the first month of life (28 days or under) in a year per 1000 live births of the same year.

$$NMR = \frac{\text{Number of infant deaths aged 28 days or under during the year}}{\text{Number of live births during the year}} \times 1000$$

Early neo- natal mortality rate :

$$= \frac{\text{Number of infant deaths of less than 7 days during the year}}{\text{Number of live births during the year}} \times 1000$$

Late neo-natal mortality rate :

$$= \frac{\text{Number of infant deaths of 7 days to less than 29 days during the year}}{\text{Number of live births during the year}} \times 1000$$

Post neo-natal mortality rate (PNMR) :

$$PNMR = \frac{\text{Number of deaths of 29 days to less than one year during the year}}{\text{Number of live births during the year}} \times 1000$$

Peri-natal mortality rate (PMR) :

Number of still births plus deaths within 1st week of delivery per 1000 births in a year.

Still birth rate (SBR):

$$SBR = \frac{\text{Number of still births during the year}}{\text{Number of live births and still births during the year}} \times 1000$$

Maternal mortality rate (MMR) :

Number of deaths of women in the age group 15-49 while pregnant or within 42 days of termination of pregnancy from any cause related to pregnancy and child birth per 1000 live births in a given year.

$$MMR = \frac{\text{Number of maternal deaths to women in the age group 15-49}}{\text{Number of live birth}} \times 1000$$

Eligible couple (Couples per 1000 population) :

Number of currently married females in the age group15-44 years per 1000 persons of all ages.

Child woman ratio (0-4) :

1. Number of children in the age group 0-4 years per 1000 women in the age group 15-49 years

Child woman ratio (5-9) :

2. Number of children in the age group 5-9 years per 1000 women in the age group 15-49 years.

Migration :

Migration is the third component of population change, the other two being mortality and fertility.

A person is considered as a migrant by place of birth if the place in which he/she is enumerated during the census is other than the place of his/her birth.

Similarly a person is considered as a migrant by place of last residence if the place in which he/she is enumerated during the census is other than his/her place of immediate last residence outside the village or town and not simply in another house or locality in the same village or town.

Certain aspects concerning temporary movement/ migration of people has been explained below as these are important components concerning migration :-

(i) *Migration of persons in search of job is high in* the country. In many cases such migrants are only seasonal in nature. People migrate to other places for work in a particular season and come back again to their usual place of residence after three or four months. All such workers are treated as migrants. Similarly, if a person moved to any other place for attending short term vocational or educational course that lasted for only few months of a year, she/he too were considered as a migrant.

(ii) Where a person had merely gone out to another place or had been shifting from one place to another purely on tour, pilgrimage, visit to hospital for treatment or for temporary business purposes, such persons are not deemed to have had another residence different from the place where she/he or her/ his family normally resides. She/he is not considered as migrant.

(iii) A woman temporarily moves into a hospital or to her parents or other relative's house for delivery and if the hospital or the parents/ relatives houses is in a place different from usual place of residence, the place where the hospital or parents/relative's house is the place of last residence of the child but not of the mother.

A new response category 'Moved after birth' was added in Census of India 2001 in the question on 'reasons for migration' to bring out additional migration patterns. Natural calamities or distress migration as a reason for migration for last residence migrants included in 1991 Census, is covered under category of 'Others'. The reason for migration has been determined as applicable at the time of migration and not in reference to any point of time after that. For example, if a person had moved from the place of her/his last residence for the purpose of education and subsequently at some point of time got employment there only, the reason for migration would be 'education' and not 'work/employment'.

Civic status of urban units :

Civic Status of a town/city is determined on the basis of Civic Administrative authority of the town e.g., Municipal Corporation / Corporation, Municipal Committee/ Municipal council, Municipality etc.

Size class of UA/town :

Size-class of UA/Town is based on the population size of the UA/City/Town. UAs./Towns with 1,00,000 and above population are classified as Class I UAs. / towns. These Class I UAs./towns are now further sub classified in to seven sub classes namely M1 to M7 depending on the population size of UA/City/ Town. These are :

M7	(5,000,000 and above);
M6	(2,000,000 to 4,999,999);
M5	(1,000,000-1,999,999);
M4	(500,000-999,999);
M3	(300,000-499,999);
M2	(200,000-299,999) &
M1	(100,000-199,999).

Towns with 50,000 to 99,999 population are classified as Class II towns,

Towns with 20,000 to 49,999 population as Class III towns,

Towns with 10,000-19,999 population as Class IV towns,

Towns with 5000 and 9999 population as Class V towns and

Towns with less than 5000 population as Class VI towns.

Slum area :

The Slum Areas (Improvement and Clearance) Act, 1956 which was enacted by the Central Govt. defined slums as a) Areas where buildings are in any respect unfit for human habitation; or b) are by reasons of dilapidation, overcrowding, fault arrangement and design of such buildings, narrowness or faulty arrangement of streets, lack of ventilation, light or sanitation facilities, or any combination of these factors, are detrimental to safety, health or morals.

Mega city :

The concept of 'Mega city' is a recent phenomenon in the Urban Sociology and is defined in term of metropolitan city in the form of large size, problem of management of civic amenities and capacity to absorb the relatively high growth of population. Indian Census in 1991 treated the population size of 5 million and above as the cut off point to identify a place as the mega city. Whereas, for the purpose of inclusion in Centrally Sponsored Scheme for Infrastructure Development in Mega cities the Ministry of Urban Affairs and employment, Department of Urban Development adopted the criteria of 4 million and above population as per 1991 Census for Mega Cities. In 2001 Census, cities with 10 millions and above population have been treated as Mega cities.

The total literacy rate of the district is 59.8 percent and is very much below the state literacy rate of 70.5 percent. The literacy rate of the general population (60.6 percent) is higher than that of the Scheduled Castes (48.7 percent)

2001 Census Findings - Population and its distribution

Senapati district has an area of 3,271 sq.km. as furnished by the Surveyor General of India and covers 14.65 percent of the total geographical area of the state and occupies the fifth position in terms of area coverage among the 9 districts of the state. The total population of the district is as per 2001 Census Senapati has a population of 283,621 persons [which includes an estimated population 127,108 persons (66,318 males and 60,790 females) for 3 sub-divisions of Mao Maram, Paomata and Purul] of which 146,548 persons are males and 137,073 are females giving a sex ratio of 935 females per 1000 males. In terms of population size the district's share to the total population of the state is 11.4 percent and is the fourth most populated district in the state. The district which registered a population of 208,406 persons in 1991 Census has grown by 75,215 persons during the decade giving a decadal growth rate of 36.09 percent during 1991-2001 showing a slight decrease in the growth rate of population from 36.13 percent registered during 1981-1991. There is no urban area in the district in 2001 Census, either notified as statutorily town or declared as census town under demographic criteria. Mao, Karong Senapati and Kangpokpi notified towns of 1981 were declassified as rural in 1991. The density of population in the district is 87 persons per square kilometer.

TABLES

TABLE 1 : DECADAL CHANGE IN POPULATION OF TAHSILS BY RESIDENCE, 1991-2001

Sl. No.	Tahsil	Population						Percentage decadal variation 1991-2001			Percentage urban population	
		1991			2001						1991	2001
		Total	Rural	Urban	Total	Rural	Urban	Total	Rural	Urban		
1	2	3	4	5	6	7	8	9	10	11	12	13
1	Sadar Hills West Sub-Division	48,367	48,367	0	60,945	60,945	0	26.01	26.01			0
2	Saitu Gamphazol Sub-Division	28,633	28,633	0	44,130	44,130	0	54.12	54.12			0
3	Sadar Hills East Sub-Division	40,069	40,069	0	51,438	51,438	0	28.37	28.37			0
	District Total:	**117,069**	**117,069**		**156,513**	**156,513**	**0**	33.69	33.69			**0**

TABLE 2: NUMBER AND PERCENTAGE OF INHABITED VILLAGES IN SPECIFIED POPULATION SIZE RANGES WITH THE RELATED POPULATION , 2001

Sl.No.	District / T.D. block	Total number of inhabited villages	Total rural population			Number and percentage of villages	Population less than 200	
			Persons	Males	Females		Males	Females
1	2	3	4	5	6	7	8	9
1	Kangpokpi T.D. Block	122	60945	30981	29964	30 (24.6)	2160	2005
2	Saitu Gamphazol T.D.Block	149	44130	23119	21011	75 (50.3)	4172	4110
3	Saikul T. D. Block	220	51438	26130	25308	126 (57.3)	7976	7608
	Districts (Rural) Total:	**491**	**156513**	**80230**	**76283**	**231 (47.0)**	**14308**	**13723**

Number and percentage of villages	Population 200-499		Number and percentage of villages	Population 500-999		Number and percentage of villages	Population 1000-1999	
	Males	Females		Males	Females		Males	Females
10	11	12	13	14	15	16	17	18
56 (45.9)	9787	9193	26 (21.3)	9522	9396	8 (6.6)	5563	5406
55 (36.9)	8391	8109	14 (9.4)	5137	4578	2 (1.3)	1126	1067
76 (34.5)	11566	11343	16 (7.3)	5163	4994	2 (0.9)	1425	1363
187 (38.1)	**29744**	**28645**	**56 (11.4)**	**19822**	**18968**	**12 (2.4)**	**8114**	**7836**

Number and percentage of villages	Population 2000-4999		Number and percentage of villages	Population 5000-9999		Number and percentage of villages	Population 10000 and above	
	Males	Females		Males	Females		Males	Females
19	20	21	22	23	24	25	26	27
2 (1.6)	3949	3964	0 (0.0)	0	0	0 (0.0)	0	0
3 (2.0)	4293	3147	0 (0.0)	0	0	0 (0.0)	0	0
0 (0.0)	0	0	0 (0.0)	0	0	0 (0.0)	0	0
5 (1.0)	**8242**	**7111**	**0 (0.0)**	**0**	**0**	**0 (0.0)**	**0**	**0**

Table 2 shows the number and percentage of inhabited villages and their corresponding population by 7 size groups at T.D. Block level in 2001. Most of the villages in the district are of small and medium size population. A total 231 villages have population below 200 persons while another 187 villages fall within 200-499 range. These 2 groups cover 85.1 % of the total inhabited villages. 2 villages fall in the range of 2000-4999 persons while 12 villages fall in the range of 1000-1999 persons. There is no village in the district in the range of above 5000 persons. In Kangpokpi T.D.Block, there are 122 inhabited villages out of which 56 villages (45.9%) fall in the population range of 200-499. Bigger size villages are few. Only 2 villages (1.6%) fall in the population size of 2000-4999 while 8 villages (6.6%) fall in the range of 1000-1999. In Saitu Gamphazol T.D.Block out 149 villages, 75 villages (50.3%) fall in the population range of less than 200 while 2 villages (1.3%) have the population size of 1000-1999. Similarly, in Saikul T.D. Block out of a total 220 inhabited villages the maximum number of villages i.e. 126 (57.3%) fall in the population size of less than 200 persons and only 2 villages(0.9%) have the population size of 1000-1999.

TABLE4 : DISTRIBUTION OF VILLAGES BY POPULATION DENSITY, 2001

Range of population density (per square kilometer)	Total number of villages in each population density range	Percentage of villages in each population density range	Population	Percentage distribution of population
1	2	3	4	5
0-10	0	0.0	0	0.0
11-20	0	0.0	0	0.0
21-50	0	0.0	0	0.0
51-100	0	0.0	0	0.0
101-200	0	0.0	0	0.0
201-300	0	0.0	0	0.0
301-500	0	0.0	0	0.0
501 +	0	0.0	0	0.0
Not known	491	100.0	156,513	100.0
District Total:	**491**	**100.0**	**156,513**	**100.0**

Table 4 is for the distribution of villages by population density in 2001. However, as the village wise area in the district is not available, the range of the density of the population per square kilometre is not available in this table.

TABLE6 : SEX RATIO BY TAHSILS, 2001

Serial number	Name of Tahsil	Sex ratio		
		Total	Rural	Urban
1	2	3	4	5
1	Sadar Hills West Sub-Division	967	967	-
2	Saitu Gamphazol Sub-Division	909	909	-
3	Sadar Hills East Sub-Division	969	969	-
	District Total:	**951**	**951**	

Sex ratio which is calculated as the number of female population per 1000 males for the 3 sub-divisions in 2001 is given in Table 6. As there is no urban area in this district the rural sex ratio represents the total sex ratio. For the district total, the sex ratio is 951. Among the sub -divisions Sadar Hills East (969) has the highest sex ratio followed by Sadar Hills West (967) while Saitu Gamphazol has the lowest sex ratio (909).

TABLE 7 : SEX RATIO BY TD BLOCKS, 2001

Serial number	Name of C D block	Sex ratio
1	2	3
1	Kangpokpi T.D. Block	967
2	Saitu Gamphazol T.D.Block	909
3	Saikul T. D. Block	969
	District (Rural) Total:	**951**

Table 7 shows the sex ratio of the 3 T.D.Blocks of the district. The 3 sub-divisions do not have any urban area and since the areas of the T.D.Blocks coincide with the area of the sub-divisions the same pattern of the sex ratio analysis given in Table 6 could also be seen here.

TABLE 8 : SEX RATIO OF RURAL POPULATION BY RANGES, 2001

Range of sex ratio for villages	Number of inhabited villages	Percentage of villages in each range	Population 2001	Percentage distribution of population
1	2	3	4	5
Less than 700	8	1.6	3,589	2.3
700-749	8	1.6	1,095	0.7
750-799	24	4.9	4,498	2.9
800-849	45	9.2	8,589	5.5
850-899	53	10.8	15,284	9.8
900-949	79	16.1	30,646	19.6
950-999	86	17.5	38,621	24.7
1000-1099	116	23.6	41,817	26.7
1100+	72	14.7	12,374	7.9
District Total:	**491**	**100.0**	**156,513**	**100.0**

Sex ratio (Rural) for District: 951

Table 8 shows sex ratio of rural population of 2001 by 9 ranges starting from less than 700 to 1100 above. Out of 491 inhabited villages, 116 villages representing 23.6 % of the total villages having a total population 41,817 persons fall in the sex ratio range of 1000-1999. Only 8 villages fall in the range group of less than 700 while another 8 villages fall in the range of 700-799. In the highest range of above 1100 sex ratio there are 72 villages (14.7%) with a population of 12,374 persons.

TABLE 9 : SEX RATIO OF URBAN AGGLOMERATIONS / TOWNS, 2001

Serial number	Name of U.A.^ / Town+*	Urban status of town	Sex ratio
1	2	3	4
	NIL		
Sex ratio (Urban) for the district:			**0**

TABLE 10 : SEX RATIO OF POPULATION IN THE AGE GROUP 0-6 FOR TAHSILS, 2001

Serial number	Name of Tahsil	Total / Rural / Urban	Total population in 0-6 age group			Sex ratio for 0-6 age group
			Persons	Males	Females	
1	2	3	4	5	6	7
1	Sadar Hills West Sub-Division	Total	8801	4495	4306	958
		Rural	8801	4495	4306	958
		Urban	0	0	0	
2	Saitu Gamphazol Sub-Division	Total	5674	2903	2771	955
		Rural	5674	2903	2771	955
		Urban	0	0	0	
3	Sadar Hills East Sub-Division	Total	7420	3763	3657	972
		Rural	7420	3763	3657	972
		Urban	0	0	0	
	District Total:	**Total**	**21895**	**11161**	**10734**	**962**
		Rural	**21895**	**11161**	**10734**	**962**
		Urban	**0**	**0**	**0**	

Table 10 highlights sex ratio in the age group 0-6 years at the sub-divisional level in 2001. While the total child sex ratio of the 3 sub-divisions of Senapati district is 962 females per 1000 males Sadar Hills East has the highest sex ratio of 972 females which is followed by Sadar Hills West (958) and Saitu Gamphazol (955).

TABLE 11 : SEX RATIO OF POPULATION IN THE AGE GROUP 0-6 FOR T.D. BLOCKS, 2001

Serial number	Name of C.D. block	Total population in 0-6 age group			Sex ratio for 0-6 age group
		Persons	Males	Females	
1	2	3	4	5	6
1	Kangpokpi T.D. Block	8,801	4,495	4,306	958
2	Saitu Gamphazol T.D.Block	5,674	2,903	2,771	955
3	Saikul T. D. Block	7,420	3,763	3,657	972
	District (Rural) Total:	**21,895**	**11,161**	**10,734**	**962**

Table 11 shows sex ratio of population in the age group 0-6 years for T.D. Blocks in 2001 Census. The pattern of child sex ratio given in this table shows the same pattern as that of Table 10 as the sub-divisions do not have any urban area and the rural areas coincide with the area of the T.D.Blocks.

TABLE 12 : SEX RATIO OF RURAL POPULATION IN THE AGE GROUP 0-6 BY RANGES, 2001

Range of sex ratio for villages	Number of inhabited villages	Percentage distribution of villages	Population 2001	Percentage distribution of
1	2	3	4	5
Less than 700	112	22.8	2716	12.4
700-749	18	3.7	726	3.3
750-799	23	4.7	937	4.3
800-849	34	6.9	2006	9.2
850-899	28	5.7	1296	5.9
900-949	35	7.1	2845	13.0
950-999	11	2.2	1461	6.7
1000-1099	84	17.1	4301	19.6
1100+	146	29.7	5607	25.6
District (Rural) Total	**491**	**100.0**	**21895**	**100.0**
Sex ratio (Rural) for District:		**962**		

Sex ratio of rural population in 2001 in the age group 0-6 by nine ranges is given in Table 12. There is a wide disparity in the child sex ratio in the 3 sub-divisions. Most of the inhabited villages (146) representing 29.7 % of the total having a population of 5,607 persons (25.6 % of the total population) fall in the range of 1100 and above. On the other hand 22.8 % of the total villages (112 villages) having a population of 2,716 persons fall in the lowest sex ratio range of less than 700. Thus the number of villages falling in the balanced sex ratio groups is very small. Only 84 villages (representing 17.1 % of the total villages) having a corresponding population of 4,301 persons (19.6 %of the total population) fall in the sex ratio group of 1000-1099 while only 11 villages with a population of 1,461 persons fall in the next category of 950-999.

TABLE 13 : SEX RATIO OF POPULATION IN THE AGE GROUP 0-6 OF URBAN AGGLOMERATIONS / TOWNS, 2001

Serial number	Name of UA ^ / Town+*	Urban status of town	Total population in 0-6 age group			Sex ratio for 0-6 age group
			Persons	Males	Females	
1	2	3	4	5	6	7
NIL						

TABLE 14 : NUMBER AND PERCENTAGE OF SCHEDULED CASTES AND SCHEDULED TRIBES POPULATION IN TAHSILS, 2001

Serial number	Name of Tahsil	Total / Rural / Urban	Total population	Total Scheduled Castes population	Total Scheduled Tribes population	Percentage of Scheduled Castes population to total population	Percentage of Scheduled Tribes population to total population
1	2	3	4	5	6	7	8
1	Sadar Hills West Sub-Division	Total	60945	42	36679	0.1	60.2
		Rural	60945	42	36679	0.1	60.2
		Urban	0	0	0	0	0
2	Saitu Gamphazol Sub-Division	Total	44130	123	36678	0.3	83.1
		Rural	44130	123	36678	0.3	83.1
		Urban	0	0	0	0	0
3	Sadar Hills East Sub-Division	Total	51438	73	49434	0.1	96.1
		Rural	51438	73	49434	0.1	96.1
		Urban	0	0	0	0	0
	District Total:	**Total**	**156513**	**238**	**122791**	**0.2**	**78.5**
		Rural	**156513**	**238**	**122791**	**0.2**	**78.5**
		Urban	**0**	**0**	**0**	**0**	**0**

In Table 14 the number and percentage of Scheduled Castes and Scheduled Tribes for each Sub Divisions are given. In the district there are only 238 persons belonging to Scheduled Castes and they represent only 0.2 % of the total population. Saitu Gamphazol Sub-division has 123 Scheduled Castes while Sadar Hills West has only 42 persons. More than three fourths of the total population (78.5 %) having a population of 122,791 persons belongs to Scheduled Tribes. Sadar Hills East Sub Division has the highest Scheduled Tribes of 49,434 persons which represents 96.1% of the total population of the sub-division. The number of Scheduled Tribes population in Saitu Gamphazol (36,678) and Sadar Hills West (36,679) are almost equal. However their compositions to the total population are 83.1 % and 60.2 % respectively.

TABLE 21 : NUMBER AND PERCENTAGE OF LITERATES AND ILLITERATES BY TAHSILS, 2001

Sl. No.	Name of Tahsil	Total / Rural / Urban	Number of literates and illiterates						Percentage of literates			Gap in male-female literacy rate
			Number of literates			Number of illiterates						
			Persons	Males	Females	Persons	Males	Females	Persons	Males	Females	
1	2	3	4	5	6	7	8	9	10	11	12	13
1	Sadar Hills West Sub-	Total	32,468	18,593	13,875	28,477	12,388	16,089	62	70	54	16
		Rural	32,468	18,593	13,875	28,477	12,388	16,089	62	70	54	16
		Urban	-	-	-	-	-	-	-	-	-	-
2	Saitu Ganphazol Sub-Division	Total	22,996	13,716	9,280	21,134	9,403	11,731	60	68	51	17
		Rural	22,996	13,716	9,280	21,134	9,403	11,731	60	68	51	17
		Urban	-	-	-	-	-	-	-	-	-	-
3	Sadar Hills East Sub-Division	Total	25,043	14,613	10,430	26,395	11,517	14,878	57	65	48	17
		Rural	25,043	14,613	10,430	26,395	11,517	14,878	57	65	48	17
		Urban	-	-	-	-	-	-	-	-	-	-
	District Total:	**Total**	**80,507**	**46,922**	**33,585**	**76,006**	**33,308**	**42,698**	**60**	**68**	**51**	**17**
		Rural	**80,507**	**46,922**	**33,585**	**76,006**	**33,308**	**42,698**	**60**	**68**	**51**	**17**
		Urban	-	-	-	-	-	-	-	-	-	-

Table 21 gives the number of literates and illiterates, literacy rates and gap between the male and female literacy rates for each sub division as per 2001 Census. There are 80,507 literate persons in the 3 sub-divisions which gives a total literacy rate of 60 % against the male literacy rate of 68 % and 51 % for the females giving male-female literacy gap of 17 % points. Among the sub divisions, Sadar Hills West has the highest literate of 62 per cent which is followed by Saitu Gamphazol with 60 % and Sadar Hills East with 57 %. As regards male and female literacy, the same pattern is observed as for the total. Male literacy rate (70 %) and female literacy rate (54 %) is the highest in Sadar Hills West while it is the lowest in Sadar Hills East (65 % for males and 48 % for females). The gap between the male and female literacy rate is 17 percent each in Saitu Gamphazol and Sadar Hills East and 16 percent in Sadar Hills West.

TABLE 22 : NUMBER AND PERCENTAGE OF LITERATES AND ILLITERATES BY SEX IN T. D. BLOCKS, 2001

Sl. No.	Name of T.D.block	Number of literates and illiterates						Percentage of literates			Gap in male-female literacy rate
		Number of literates			Number of illiterates						
		Persons	Males	Females	Persons	Males	Females	Persons	Males	Females	
1	2	3	4	5	6	7	8	9	10	11	12
1	Kangpokpi T.D. Block	32,468	18,593	13,875	28,477	12,388	16,089	62	70	54	16
2	Saitu Gamphazol T.D.Block	22,996	13,716	9,280	21,134	9,403	11,731	60	68	51	17
3	Saikul T. D. Block	25,043	14,613	10,430	26,395	11,517	14,878	57	65	48	17
	District (Rural) Total:	**80,507**	**46,922**	**33,585**	**76,006**	**33,308**	**42,698**	**60**	**68**	**51**	**17**

In the Table 22 distribution of literates and illiterates are given in each T.D. Block in 2001. For reasons as stated above in Tables 7 and 11, the literacy pattern for the T.D.Blocks is the same as given in Table 21.

TABLE 23 : DISTRIBUTION OF VILLAGES BY LITERACY RATE RANGE, 2001

Range of literacy rate for villages	Number of inhabited villages	Percentage distribution of villages	Population	Percentage distribution of population
1	2	3	4	5
0	1	0.2	234	0.1
1-10	10	2.0	1,978	1.3
11-20	16	3.3	3,463	2.2
21-30	34	6.9	8,956	5.7
31-40	50	10.2	11,749	7.5
41-50	71	14.5	20,640	13.2
51-60	86	17.5	27,657	17.7
61-70	96	19.6	28,900	18.5
71-80	71	14.5	34,621	22.1
81-90	43	8.8	13,196	8.4
91-99	11	2.2	4,673	3.0
100	2	0.4	446	0.3
District Total:	**491**	**100.0**	**156,513**	**100.0**
Literacy rate for District:		**59.8**		

Table 23 shows the distribution of villages by ranges of literacy rates during 2001 census. The literacy rates are categorized into 12 ranges as 0, 1-10, 11-20, ..., 81-90, 91-99, and 100. There is one village having no literate persons in it. Literacy range of 61-70 % has the highest number of 96 villages covering a total population of 28,900 persons and is followed by 51-60 group 86 villages with a population of 27,657 persons. Of the total population 22.1 % numbering 34,621 persons living in 71 villages fall in the group 71-80 %. There are 2 villages with a population of 446 persons having cent percent literates while another 11 villages with 4,673 persons come in the range of 91-99 %.

TABLE 24 : NUMBER AND PERCENTAGE OF LITERATES AND ILLITERATES BY SEX IN URBAN AGGLOMERATIONS / TOWNS, 2001

Sl. No.	Name and status of UA^/Town +*	Number of literates and illiterates						Percentage of literates			Gap in male-female literacy rate
		Number of literates			Number of illiterates						
		Persons	Males	Females	Person	Males	Females	Persons	Males	Females	
1	2	3	4	5	6	7	8	9	10	11	12
NIL											

TABLE 26 : DISTRIBUTION OF VILLAGES BY LITERACY RATE RANGE FOR SCHEDULED CASTES POPULATION, 2001

Range of literacy rate for villages	Number of inhabited villages	Percentage distribution of villages	Scheduled Castes Population	Percentage distribution of population
1	2	3	4	5
0	1	14.3	0	0.0
1-10	1	14.3	19	13.4
11-20	0	0.0	0	0.0
21-30	1	14.3	60	42.3
31-40	0	0.0	0	0.0
41-50	0	0.0	0	0.0
51-60	0	0.0	0	0.0

61-70	2	28.6	56	39.4
71-80	0	0.0	0	0.0
81-90	2	28.6	7	4.9
91-99	0	0.0	0	0.0
100	0	0.0	0	0.0
District Total:	**7**	**100.0**	**142**	**100.0**
Literacy rate for District (Rural):		**48.7**		

Table 26 gives distribution of villages by the range of literacy rate for Scheduled Castes in 2001. The literacy rate is categorized into 12 ranges and against each range the number of village and population are given. The total literacy rate for Scheduled Castes in the district is 48.7 %. There are only 4 villages having Scheduled Caste population.

TABLE 29 : DISTRIBUTION OF VILLAGES BY LITERACY RATE RANGE FOR SCHEDULED TRIBES POPULATION, 2001

Range of literacy rate for villages	Number of inhabited villages	Percentage distribution of villages	Scheduled Tribes Population	Percentage distribution of population
1	2	3	4	5
0	0	0.0	0	0.0
1-10	1	0.2	267	0.2
11-20	8	1.8	1,203	1.0
21-30	28	6.3	10,705	8.7
31-40	50	11.3	18,361	15.0
41-50	79	17.8	19,221	15.7
51-60	121	27.3	33,646	27.4
61-70	76	17.2	21,192	17.3
71-80	52	11.7	12,607	10.3
81-90	18	4.1	3,915	3.2
91-99	8	1.8	1,294	1.1
100	2	0.5	380	0.3
District Total:	**443**	**100.0**	**122,791**	**100.0**
Literacy rate for District (Rural):		**59.6**		

Table 29 gives distribution of villages by the range of literacy rate for Scheduled Tribes in 2001. The literacy rate is categorized into 12 ranges and against each range the number of village and population are given. There are as many as 87 villages where the literacy rates are below 40 %. In 51-60 range, where the district literacy rate of 59.6 % falls, there are 121 villages accounting for 27.3 % of the total villages having a corresponding population of 33,646 persons, i.e., 27.4 % of the total. The next range is 41-50 with 79 villages (17.8 %) and a population of 19,221 persons (15.7 %). This is followed by 61-70 literacy range having 76 villages (17.2 %) and a population of 21,192 persons (17.3 %). One village (0.2%) with 267(0.2%)is in the 1-10 range of literacy rate. Further, in range 21-30 & 81-90 there is 28 village(6.3%), 2 villages(39.4%) and 18 villages(4.1%) distributed with 10,705 & 3,195 population respectively. In the last 100 range, there is 2 villages (0.5%) with population of 380 (0.3%).

TABLE31: NUMBER AND PERCENTAGE OF MAIN WORKERS, MARGINAL WORKERS, AND NON-WORKERS BY SEX IN SUB-DIVISION, 2001

Sl. No.	Name of Tahsil	Persons / Males / Females	Total population	Main workers		Marginal workers		Total workers (Main and marginal workers)		Non workers	
				Number	%	Number	%	Number	%	Number	%
1	2	3	4	5	6	7	8	9	10	11	12
1	Sadar Hills West Sub-Division	Persons	60,945	19,585	32	6,645	11	26,230	43	34,715	57
		Males	30,981	12,452	40	2,429	8	14,881	48	16,100	52
		Females	29,964	7,133	24	4,216	14	11,349	38	18,615	62
2	Saitu Gamphazol Sub-Division	Persons	44,130	13,907	32	7,473	17	21,380	48	22,750	52
		Males	23,119	9,767	42	2,500	11	12,267	53	10,852	47
		Females	21,011	4,140	20	4,973	24	9,113	43	11,898	57
3	Sadar Hills East Sub-Division	Persons	51,438	16,381	32	7,897	15	24,278	47	27,160	53
		Males	26,130	10,646	41	2,487	10	13,133	50	12,997	50
		Females	25,308	5,735	23	5,410	21	11,145	44	14,163	56
	District Total:	**Persons**	**156,513**	**49,873**	**32**	**22,015**	**14**	**71,888**	**46**	**84,625**	**54**
		Males	**80,230**	**32,865**	**41**	**7,416**	**9**	**40,281**	**50**	**39,949**	**50**
		Females	**76,283**	**17,008**	**22**	**14,599**	**19**	**31,607**	**41**	**44,676**	**59**

Table 31 highlights the number and percentage of main workers, marginal workers and non-workers by sex in each sub division in 2001. The percentage of total workers (71,888 persons) in the district is 46 % of the population of which 32 % are main workers (49,873) and 14 % are marginal workers (22,015). Majority of the population are non-workers (54 %). The proportion of male workers (50 %) is more than that of the females (41 %). In main workers also the percentage of males (41 %) is higher than that of the females (22 %). The percentage of the total workers is the highest in Saitu Gamphazol (48 %) and lowest in Sadar Hills West (43 %). Regarding main workers, all the 3 sub-divisions have the same proportion as that of the district. The percentage of total male workers(53%) and male main worker (42%) is the highest in Saitu Gamphazol subdivision. On the other hand with regards to females, total workers are highest in Sadar Hills East (44 %) while for main workers Sadar Hills West (24 %) comes in the first place.As for female marginal workers Saitu Gamphazol has a rate of 24 per cent which is followed by Sadar Hills East with 21 per cent. Sadar Hills West has the highest number of non-workers (34,715) whereas Saitu Gamphazol has the lowest number (22, 750). On the other hand, female marginal workers are more than that of the male marginal workers both in numbers and proportions.

TABLE32: NUMBER AND PERCENTAGE OF MAIN WORKERS, MARGINAL WORKERS, AND NON-WORKERS BY SEX IN C. D. BLOCKS, 2001

Sl. No.	Name of C.D. block	Persons / Males / Females	Total Population	Main workers		Marginal workers		Total workers (Main and marginal workers)		Non workers	
				Number	Percentage	Number	Percentage	Number	Percentage	Number	Percentage
1	2	3	4	5	6	7	8	9	10	11	12
1	Kangpokpi T.D. Block	Persons	60,945	19,585	32	6,645	11	26,230	43	34,715	57
		Males	30,981	12,452	40	2,429	8	14,881	48	16,100	52
		Females	29,964	7,133	24	4,216	14	11,349	38	18,615	62
2	Saitu Gamphazol T.D.Block	Persons	44,130	13,907	32	7,473	17	21,380	48	22,750	52
		Males	23,119	9,767	42	2,500	11	12,267	53	10,852	47
		Females	21,011	4,140	20	4,973	24	9,113	43	11,898	57

3	Saikul T. D. Block	Persons	51,438	16,381	32	7,897	15	24,278	47	27,160	53
		Males	26,130	10,646	41	2,487	10	13,133	50	12,997	50
		Females	25,308	5,735	23	5,410	21	11,145	44	14,163	56
	District (Rural) Total:	**Persons**	**156,513**	**49,873**	**32**	**22,015**	**14**	**71,888**	**46**	**84,625**	**54**
		Males	**80,230**	**32,865**	**41**	**7,416**	**9**	**40,281**	**50**	**39,949**	**50**
		Females	**76,283**	**17,008**	**22**	**14,599**	**19**	**31,607**	**41**	**44,676**	**59**

TABLE 34 : DISTRIBUTION OF WORKERS BY SEX IN FOUR CATEGORIES OF ECONOMIC ACTIVITY IN TAHSILS, 2001

Sl.No.	Name of Tahsil	Persons / Males / Females	Total Population	Total number of workers (Main + Marginal)	Category of workers			
					Cultivators	Agricultural Labourers	Household Industry workers	Other workers
1	2	3	4	5	6	7	8	9
1	Sadar Hills West Sub-Division	Persons	60945	26230	18705	2368	872	4285
				(43.0)	(71.3)	(9.0)	(3.3)	(16.3)
		Males	30981	14881	10460	1088	290	3043
				(48.0)	(70.3)	(7.3)	(1.9)	(20.4)
		Females	29964	11349	8245	1280	582	1242
				(37.9)	(72.6)	(11.3)	(5.1)	(10.9)
2	Saitu Ganphazol Sub-Division	Persons	44130	21380	10109	3376	1290	6605
				(48.4)	(47.3)	(15.8)	(6.0)	(30.9)
		Males	23119	12267	5639	1565	443	4620
				(53.1)	(46.0)	(12.8)	(3.6)	(37.7)
		Females	21011	9113	4470	1811	847	1985
				(43.4)	(49.1)	(19.9)	(9.3)	(21.8)
3	Sadar Hills East Sub-Division	Persons	51438	24278	15952	3787	1292	3247
				(47.2)	(65.7)	(15.6)	(5.3)	(13.4)
		Males	26130	13133	9451	1396	191	2095
				(50.3)	(72.0)	(10.6)	(1.5)	(16.0)
		Females	25308	11145	6501	2391	1101	1152
				(44.0)	(58.3)	(21.5)	(9.9)	(10.3)
	District Total:	**Persons**	**156513**	**71888**	**44766**	**9531**	**3454**	**14137**
				(45.9)	**(62.3)**	**(13.3)**	**(4.8)**	**(19.7)**
		Males	**80230**	**40281**	**25550**	**4049**	**924**	**9758**
				(50.2)	**(63.4)**	**(10.1)**	**(2.3)**	**(24.2)**
		Females	**76283**	**31607**	**19216**	**5482**	**2530**	**4379**
				(41.4)	**(60.8)**	**(17.3)**	**(8.0)**	**(13.9)**

Note: Percent of Worker to total w orker are given in brackets

The distribution of workers by sex in four categories of economic activities, i.e., cultivators, agricultural labourers, household industry workers and other workers, are presented in Table 34 for each Sub-Division during 2001 Census. 'Cultivators' is the most important categories of economic activities (62.3 %) followed by 'other workers' (19.7 %), 'agricultural labourers' (13.3 %) and 'household industry workers' (4.8 %). 63.4 % of the total male workers are engaged as cultivators against the female proportion of 60.8 %. The percentage of other workers is also higher in males (24.2 %) than that of the females (13.9 %). In the two remaining categories ('agricultural labourers' and 'household industry workers') the percentage of the females are higher than that of the males.

TABLE35 : DISTRIBUTION OF WORKERS BY SEX IN FOUR CATEGORIES OF ECONOMIC ACTIVITY IN *T.D. BLOCKS, 2001*

SL.No.	Name of T. D. block	Persons / Males / Females	Total population	Total number of workers (Main + Marginal)	Category of workers			
					Cultivators	Agricultural Labourers	Household Industry workers	Other workers
1	2	3	4	5	6	7	8	9
1	Kangpokpi T.D. Block	Persons	60945	26230	18705	2368	872	4285
				(43.0)	(71.3)	(9.0)	(3.3)	(16.3)
		Males	30981	14881	10460	1088	290	3043
				(48.0)	(70.3)	(7.3)	(1.9)	(20.4)
		Females	29964	11349	8245	1280	582	1242
				(37.9)	(72.6)	(11.3)	(5.1)	(10.9)
2	Saitu Gamphazol T.D.Block	Persons	44130	21380	10109	3376	1290	6605
				(48.4)	(47.3)	(15.8)	(6.0)	(30.9)
		Males	23119	12267	5639	1565	443	4620
				(53.1)	(46.0)	(12.8)	(3.6)	(37.7)
		Females	21011	9113	4470	1811	847	1985
				(43.4)	(49.1)	(19.9)	(9.3)	(21.8)
3	Saikul T. D. Block	Persons	51438	24278	15952	3787	1292	3247
				(47.2)	(65.7)	(15.6)	(5.3)	(13.4)
		Males	26130	13133	9451	1396	191	2095
				(50.3)	(72.0)	(10.6)	(1.5)	(16.0)
		Females	25308	11145	6501	2391	1101	1152
				(44.0)	(58.3)	(21.5)	(9.9)	(10.3)
	District (Rural)	**Persons**	**156513**	**71888**	**44766**	**9531**	**3454**	**14137**
				(45.9)	**(62.3)**	**(13.3)**	**(4.8)**	**(19.7)**
		Males	**80230**	**40281**	**25550**	**4049**	**924**	**9758**
				(50.2)	**(63.4)**	**(10.1)**	**(2.3)**	**(24.2)**
		Females	**76283**	**31607**	**19216**	**5482**	**2530**	**4379**
				(41.4)	**(60.8)**	**(17.3)**	**(8.0)**	**(13.9)**

Note: Percent of Worker to total worker are given in brackets

Table -35 indicates the distribution of workers by sex in four categories of economic activities in T.D. Blocks during 2001 Census. Kangpokpi T.D. Block has the largest number of 18705 (71.3%) cultivators followed by Saikul T.D. Block with 15952 (65.7%). Saikul T.D. Block has the highest distribution both in agricultural labourers (3787 or 15.6%) and workers in Household Industries(1292 or 5.3%). In the category of other worker Saitu Gamphazol T.D. Block has the highest number of 6605 and Saikul T.D. Block has the lowest number of 3247.

TABLE36 : DISTRIBUTION OF WORKERS BY SEX IN FOUR CATEGORIES OF ECONOMIC ACTIVITY OF URBAN AGGLOMERATIONS / TOWNS , 2001

Serial number	Name and urban status of UA^ / Town*+	Persons / Males / Females	Total population	Total number of workers (Main + Marginal)	Category of workers			
					Cultivators	Agricultural Labourers	Household Industry workers	Other workers
1	2	3	4	5	6	7	8	9
				NIL				

TABLE37 : DISTRIBUTION OF VILLAGES ACCORDING TO AVAILABILITY OF DIFFERENT AMENITIES, 2001

Sl. No.	Name of T. D. block	Number of inhabited villages	Type of amenity available					Type of amenity available				
			Edu-cation	Med-ical	Improved drinking water*	Post Office #	Tele-phone	Transport commu-nications $	Banks	Agricul-tural Credit Societies	Approac h by pucca road	Power supply
1	2	3	4	5	6	7	8	9	10	11	12	13
1	Kangpokpi T.D. Block	122	0	18	10	41	122	0	0	0	0	1
		(100)	(0.0)	(14.8)	(8.2)	(33.6)	(100.0)	(0.0)	(0.0)	(0.0)	(0.0)	(0.8)
2	Saitu Gamphazol T.D.Block	149	5	16	4	33	62	0	3	0	1	0
		(100)	(3.4)	(10.7)	(2.7)	(22.1)	(41.6)	(0.0)	(2.0)	(0.0)	(0.7)	(0.0)
3	Saikul T. D. Block	220	0	33	13	60	148	0	0	0	2	0
		(100)	(0.0)	(15.0)	(5.9)	(27.3)	(67.3)	(0.0)	(0.0)	(0.0)	(0.9)	(0.0)
	District Total:	**491**	**5**	**67**	**27**	**134**	**332**	**0**	**3**	**0**	**3**	**1**
		(100)	**(1.0)**	**(13.6)**	**(5.5)**	**(27.3)**	**(67.6)**	**(0.0)**	**(0.6)**	**(0.0)**	**(0.6)**	**(0.2)**

Note : - Percentages are given in brackets.

* Based on the improved drinking water source, drinking water supply has been classified as 'Improved' or otherwise. If the household has access to drinking water supplied from a tap or a hand pump / tube well situated within or outside the premises it is considered as having access to 'Improved drinking water source'. However, the concept of improved drinking water is state specific and this is to be considered accordingly.

Post office includes Post office, telegraph office and Post and telegraph office.

$ Transport communication includes bus service, rail facility and navigable waterways.

Table -37 shows the distribution of villages according to availability of amenities during 2001 Census. Saikul T.D. Block has 220 inhabited villages followed by Saitu Gamphazol T.D. Block (149) and Kangpokpi T.D. Block (122). Saitu Gamphazol is leading in availing the education amenities. Medical facility is available in 33 villages(15%), Improved drinking water in 13 villages (5.9%) , post office in 60 villages(27.3%) , Telephone in 148 villages(67.3%) in Saikul T.D. Block.Saitu Gamphazol T.D. Block has mediacal facility in 16 villages(10.7%), Improved drinking water in 4 villages(2.7%), post office in 33 villages(22.1%), Telephone in 62 villages(41.6%) , Banks in 3 villages(2.0%).

TABLE 38 : NUMBER AND PERCENT OF RURAL POPULATION SERVED BY DIFFERENT AMENITIES, 2001

Sl. No.	Name of T. D. block	Total population of inhabited villages	Type of amenity available									
			Education	Medical	Improved drinking water*	Post Office #	Telephone	Transport communications $	Banks	Agricultural Credit Societies	Approach by pucca road	Power supply
1	2	3	4	5	6	7	8	9	10	11	12	13
1	Kangpokpi T.D. Block	60945	0	13955	0	26726	60945	0	0	0	0	4584
		(100)	(0.0)	(22.9)	(0.0)	(43.9)	(100.0)	(0.0)	(0.0)	(0.0)	(0.0)	(7.5)
2	Saitu Gamphazol T.D.Block	44130	340	5827	0	12598	15462	0	316	0	1101	0
		(100)	(0.8)	(13.2)	(0.0)	(28.5)	(35.0)	(0.0)	(0.7)	(0.0)	(2.5)	(0.0)
3	Saikul T. D. Block	51438	0	9987	0	15928	32222	0	0	0	278	0
		(100)	(0.0)	(19.4)	(0.0)	(31.0)	(62.6)	(0.0)	(0.0)	(0.0)	(0.5)	(0.0)
	District Total:	**156513**	**340**	**29769**	**0**	**55252**	**108629**	**0**	**316**	**0**	**1379**	**4584**
		(100)	**(0.2)**	**(19.0)**	**(0.0)**	**(35.3)**	**(69.4)**	**(0.0)**	**(0.2)**	**(0.0)**	**(0.9)**	**(2.9)**

Note : - Percentages are given in brackets.

* Based on the improved drinking water source, drinking water supply has been classified as 'Improved' or otherwise. If the household has access to drinking water supplied from a tap or a hand pump / tube well situated within or outside the premises it is considered as having access to 'Improved drinking water source'. However, the concept of improved drinking water is state specific and this is to be considered accordingly.

Post office includes Post office, telegraph office and Post and telegraph office.

$ Transport communication includes bus service, rail facility and navigable waterways.

The number and percent of rural population served by different amenities in 2001 Census is furnished in the table 38. Out of 156,513 rural population of the district, majority of the population (69.4%) is served by telephone followed by post office(35.3%), 19 percent by medical facility; 2.9 percent by power supply and each 0.2 percent by education and availing of Banks respectively where as all the T.D. Blocks have no facility of Improved drinking water, Transport/ Communication, and Agricultural Credit Societies.Kangpokpi T.D. Block has better facilities in Medical (22.9%), Post office (43.9%), Telephone(100%) and 7.5% in power supply than Saitu Gamphazol and Saikul T.D. Blocks.

TABLE 39 : DISTRIBUTION OF VILLAGES NOT HAVING CERTAIN AMENITIES, ARRANGED BY DISTANCE RANGES FROM THE PLACES WHERE THESE ARE AVAILABLE, 2001

Village not having the amenity of	Distance range of place from the villages where the amenity is available			
	Less than 5 kilometres	5-10 kilometres	10+ kilometres	Total (Col. 2 - 4)
1	2	3	4	5
1. Education :-				
(a) Primary School	0	0	0	0
(b) Middle School	0	0	0	0
(c) Degree College	0	1	0	1
2. Medical:-				
(a) Hospital	10	1	2	13
(b) PHC	3	0	0	3
3. Post Office	292	0	0	292
4. Telephone	8	0	0	8
5. Bus Service	0	0	0	0
6. Banks				
(a) Commercial Bank	56	87	344	487
(b) Cooperative Bank	163	0	0	163
7. Agricultural Credit Societies	1	0	487	488

Table -39 gives the distribution of villages not having certain amenities, arranged by distance ranges from the places where these are available in 2001. Out of 491 inhabited villages in district education facility is not available upto middle school but only one village is accessing the facility of degree college within a distance of 5-10 Kms.The inhabitants of 10 villages travel a distance less than 5 Kms to access the medical facility followed by one village travels a distance of 5-10 Kms and 2 villages travel a distance of above 10 kms respectively where as only 3 villages have the facility of PHC in a distance of less than 5 Kms. Only 292 villages out of 491 villages are availing the facility of post office in a distance of less than 5 kms like wise only 8 villages are enjoying the facility of telephone within a distance of less than 5 kms.344 villages are availing the facility of commercial bank within a distance of above 10 kms whereas another 163 villages are availing the facility of cooperative bank within a distance of less than 5 kms. Whereas 487 villages are availing the facility of Agricultural Credit Socities within a distance of above 10 kms.

TABLE 40 DISTRIBUTION OF VILLAGES ACCORDING TO THE DISTANCE FROM THE NEAREST STATUTORY TOWN AND AVAILABILITY OF DIFFERENT AMENITIES, 2001

Distance range from the nearest statutory town (in kilometres)	Number of inhabited villages in each range	Type of amenity available				Type of amenity available			
		Education	Medical	Post Office #	Telephone	Transport communications $	Banks	Agricultural Credit Societies	Approach by pucca road
1	2	3	4	5	6	7	8	9	10
less than 5	299	0	36	63	195	0	0	0	1
	(100.0)	(0.0)	(12.0)	(21.1)	(65.2)	(0.0)	(0.0)	(0.0)	(0.3)
5-15	0	0	0	0	0	0	0	0	0
	0	0	0	0	0	0	0	0	0
16-50	0	0	0	0	0	0	0	0	0
	0	0	0	0	0	0	0	0	0
51+	0	0	0	0	0	0	0	0	0
	0	0	0	0	0	0	0	0	0
Unspecified	192	5	31	71	137	0	3	0	2
	(100.0)	(2.6)	(16.1)	(37.0)	(71.4)	(0.0)	(1.6)	(0.0)	(1.0)
District total	**491**	**5**	**67**	**134**	**332**	**0**	**3**	**0**	**3**
	(100.0)	**(1.0)**	**(13.6)**	**(27.3)**	**(67.6)**	**(0.0)**	**(0.6)**	**(0.0)**	**(0.6)**

Post office includes Post office, Telegraph office and Post and telegraph office.

$ Transport communication includes bus service, rail facility and navigable waterways.

In Table 40 the distribution of villages as per availability of different amenities from the nearest Statutory Towns during 2001 Census is presented. In the range less than 5 Kms from the Statutory Towns, there are 36 villages availing of medical facility , 63 villages availing of post office(21.1%), 195 villages availing telephone facility (65.2%). Within the range of unspecified category there are 5 villages availing of education 31 villages availing medical , 71 villages availing of post office, 137 villages availing of telephone facility.

TABLE 41: DISTRIBUTION OF VILLAGES ACCORDING TO POPULATION RANGE AND AMENITIES AVAILABLE, 2001

Population range	Number of inhabited villages in each range	Type of amenity available									
		Education	Medical	Improved drinking water*	Post Office #	Tele-phone	Transport communic ations $	Banks	Agricultur al Credit Societies	Approach by Pucca road	Power supply
1	2	3	4	5	6	7	8	9	10	11	12
1-499	418	5	44	0	108	283	0	3	0	2	0
	(100.0)	(1.2)	(10.5)	(0.0)	(25.8)	(67.7)	(0.0)	(0.7)	(0.0)	(0.5)	(0.0)
500-999	56	0	19	0	14	37	0	0	0	0	0
	(100.0)	(0.0)	(33.9)	(0.0)	(25.0)	(66.1)	(0.0)	(0.0)	(0.0)	(0.0)	(0.0)
1000-1999	12	0	4	0	9	9	0	0	0	1	0
	(100.0)	(0.0)	(33.3)	(0.0)	(75.0)	(75.0)	(0.0)	(0.0)	(0.0)	(8.3)	(0.0)
2000-4,999	5	0	0	0	3	3	0	0	0	0	1
	(100.0)	(0.0)	(0.0)	(0.0)	(60.0)	(60.0)	(0.0)	(0.0)	(0.0)	(0.0)	(20.0)
5000-9999	0	0	0	0	0	0	0	0	0	0	0
	0	0	0	0	0	0	0	0	0	0	0
10000+	0	0	0	0	0	0	0	0	0	0	0
	0	0	0	0	0	0	0	0	0	0	0
District tota	**491**	**5**	**67**	**0**	**134**	**332**	**0**	**3**	**0**	**3**	**1**
	(100.0)	**(1.0)**	**(13.6)**	**(0.0)**	**(27.3)**	**(67.6)**	**(0.0)**	**(0.6)**	**(0.0)**	**(0.6)**	**(0.2)**

Post office includes Post office, Telegraph office and Post and telegraph office.

$ Transport communication includes bus service, rail facility and navigable waterways.

* Based on the improved drinking water source, drinking water supply has been classified as 'Improved ' or otherwise. If the household has access to drinking water supplied from a tap or a hand pump / tube well situated within or outside the premises it is considered as having access to 'Improved drinking water source'. However, the concept of improved drinking water is state specific and this is to be considered accordingly.

Table -41 gives distribution of villages by population range and amenities available in 2001 Census. The population range are 1-499, 500-999, 1000-1999,2000-4999, 5000- 9999 and above 10000. The maximum number of villages availing medical facilities (44), post office(108), telephone(283) is found in population range of 1-499. The figure shows the number of villages availing amenities decreses as the range of population increases.

TABLE 42: DISTRIBUTION OF VILLAGES ACCORDING TO LAND USE, 2001

Sl. No.	Name of C. D. block	Number of inhabited villages	Total area	Percentage of cultivable area to total area	Percentage of irrigated area to total cultivable area
1	2	3	4	5	6
1	Kangpokpi T.D. Block	122	-	-	-
2	Saitu Gamphazol T.D.Block	149	-	-	-
3	Saikul T. D. Block	220	-	-	-
	District Total:	**491**	-	-	-

Note : - Cultivable area = irrigated area + unirrigated area

Part A-Village Directory

Village Directory

Note explaining the abbreviations used in the village directory

The "Village Directory" is one of the traditional compilations of the Census. It gives the list of villages, their location numbers, their area, population, number of households, amenities such as educational, medical, drinking water, post and telegraph, commercial and co-operative banks, agricultural non-agricultural and other credit societies, recreational and cultural facilities, communication, approach to village, nearest town with a distance, power supply availability of newspaper and magazines, most important commodity manufactured and land use of each village.

Village is a statutory recognized unit having a definite boundary and separate land records. In case, a complete village is treated as an outgrowth of urban agglomeration, data on amenities for that village, have not been given in the Village Directory but shown along with the urban component. The villages which are considered as a Census Town , the amenities data are shown in the Town Directory. For those villages which have partly merged in an outgrowth of U.A., the amenities data are shown in the Village Directory for that particular village.

The 'un-inhabited' villages (villages with no population) have been indicated as such after furnishing details in columns 1 to 3 i.e., Serial number, Name of village & location code number and area of the village against column no. 4 to 18. The land use data for such villages are shown in col. 19 to 23.

The Village Directory format has 23 columns and the details given under each column are the village are as follows:-

Columns 1 : Serial Number

Self explanatory. All the villages within the CD Block are presented serially in the ascending order of their location code number.

Columns 2 : Name and Location Code Number of village.

The name and location code number of the village are shown against these columns. This also includes the forest and uninhabited villages.

Column 3 : Area of the village

The area of the villages in hectares are given. Wherever the area figures was not furnished by the concerned department the column is left blank.

Column 4 : Total population

The total population of the village as per 2001 Census is given against this column.

Column 5 : Number of households

The number of households as per 2001 Census is given in this column.

Amenities :

In column 6 to 23, availability in respect of different amenities such as education, medical, drinking water, post, telegraph, banks, credit societies, communication, power, approach road etc. in each village has been depicted with appropriate codes against the column concerned. Wherever the amenities are not available in the village, a dash (-) is shown in the column and next to it in brackets the distance in broad ranges viz.< 5 kms., 5-10 kms. and 10+ kms of the nearest place where the facility is available is given. Column wise details are given below:

Column 6 : Educational

Classes upto class V included in Primary School. This will include nursery school, kindergarten school. Pre-basic school, pre-primary school, junior basic school upto class V.

Classes from VI to VIII are included in the middle school.

Classes from IX and X included in High secondary school. Classes XI and XII are included in senior secondary school.

In case of composite schools like middle school with primary school or secondary school with middle school, these are also included in the number of primary and middle schools, respectively.

Accordingly any of the following types of institutions if exists within the village is shown as per codes given below :

(i)	Primary School	P
(ii)	Middle School	M
(iii)	Secondary School	S
(iv)	Senior Secondary School	PUC
(v)	College	C
(vi)	Industrial School	I
(vii)	Training School	Tr
(viii)	Adult literacy class/centre	AC
(ix)	Others (specify) e.g. Sanskrit Pathshala, Senior basic school, Navodaya Vidyalaya, Makhtab, etc.	O

More than one institution of a type in the village is indicated by the number within brackets against the abbreviation, e.g. P(3), M(4), etc.

Column 7 : Medical

Availability of medical facility within the village is indicated by following codes :

(i)	Allopathic Hospital	H
	Ayurvedic Hospital	HA
	Unani Hospital	*HU*
	Homeopathic Hospital	H Hom
(ii)	Allopathic Dispensary	D
	Ayurvedic Dispensary	DA
	Unani Dispensary	DU
	Homeopathic Dispensary	D Hom
(iii)	Maternity & Child Welfare	MCW
(iv)	Maternity Home	MH
(v)	Child Welfare Centre	CWC
(vi)	Health Centre	HC
(vii)	Primary Health Centre	PHC
(viii)	Primary Health Sub-Centre	PHS
(ix)	Family Welfare Centre	FWC
(x)	T.B. Clinic	TB
(xi)	Nursing Home	NH
(xii)	Registered Private Medical Practitioner	RMP
(xiii)	Subsidised Medical Practitioner	SMP
(xiv)	Community Health Worker	CHW
(xv)	Others	O

More than one institution of a type in the village is indicated by the number within brackets against the abbreviations, e.g. H(3), D(4), etc.

Column 8 : Drinking Water

The type of the drinking water supply sources available within the village are indicated by codes as follows :

(i)	Tap Water	T
(ii)	Well Water	W
(iii)	Tank Water	TK
(iv)	Tubewell Water	TW
(v)	Handpump	HP
(vi)	River Water	R
(vii)	Canal	C
(viii)	Lake	L
(ix)	Spring	S
(x)	Others	O
(xi)	Summer Source	SS-

Column 9 : Post, Telegraph and Telephone

It is indicated by codes as shown below whether within the village exists the following amenities:

(i)	Post Office	PO
(ii)	Telegraph Office	TO
(iii)	Post & Telegraph Office	PTO
(iv)	Telephone Connection	PH

Column 10: Commercial and Co-operative Banks

If the village is served by any banking service, commercial bank, co-operative bank etc.the same is indicated in codes mentioned below along with the number of banks in brackets. If not available the distance of nearest place where the facility exist is given:

(i)	Commercial Bank	CP
(ii)	Co-operative Bank	CP

Column 11: Credit Societies

If the village enjoys the services of Credit Societies i.e. Agricultural Credit Societies, Non Agricultural Credit Society or Other Credit Societies, the same is indicated in codes mentioned below along with the number of such societies in brackets. In case the facility is not available within the village the distance of the nearest place where such facility exist is given :

(i)	Agricultural Credit Society	ACS
(ii)	Non- Agricultural Credit Society	NCS
(iii)	Other Credit Society	OCS

Column 12 : Recreational and cultural facilities

If facilities such as Cinema/Video hall, Sports Club, Stadium/Auditorium is available in the village, the same is recorded in these columns. If not available the particulars of the nearest place with the facility is recorded. The information is indicated in codes mentioned below along with the number of such facilities in brackets:

(i)	Cinema / Video Hall	CV
(ii)	Sports Club	SP
(iii)	Stadium / Auditorium	ST

Column 13 : Communications

If the village is served by any mode of public / private transport like Bus, Railway station or Navigable water ways they are to be mentioned as follows:

(i)	Bus	BS
(ii)	Railway Station	RS
(iii)	Navigable Waterway	NW

Column 14 : Approach to village

Approach to village refers to the state of road leading to village. The approach to the village is indicated in following codes :

(i)	Paved Road	PR
(ii)	Mud road	MR
(iii)	Foot path	FP
(iv)	Navigable River	NR
(v)	Navigable Canal	NC
(vi)	Navigable waterways other than River, Canal	NW

Column 15 : Nearest Town and distance

The distance is given in kilometers in brackets against the name of the town nearest to the village.

Column 16 : Power supply

Availability of Power Supply in the village, whatever may be the form of its use is given by using following codes :

(i)	Electricity for domestic use	ED
(ii)	Electricity for agricultural use	EAG
(iii)	Electricity for other purposes	EO
(iv)	Electricity for all purposes	EA

Column 17 : News Paper / Magazine

If village receives any News Paper/Magazines the same is noted in this column using following codes :

(i)	News Paper	N
(ii)	Magazine	M

Column 18 : Most important commodities manufactured

The name of three most important commodities manufactured in the village is recorded against this column.

Column 19 to 23 : Land use i.e. area under different types of land use

Land use data maintained by the State/ UT Govts. are furnished against these columns. The data concerning area under Forest, Irrigated land (by source), Un-irrigated land, Culturable waste and Area not available for cultivation in the village are shown against these columns. The area figures are given in hectare(s) up to one decimal. Desh '-' is recorded wherever the information is not made available by the concerned department. The codes used for different types of irrigation facilities available in the village are indicated below:

(i)	Government Canal	GC
(ii)	Private Canal	PC
(iii)	Well (without electricity)	W
(iv)	Well (with electricity)	WE
(v)	Tubewell(without electricity)	TW
(vi)	Tubewell(with electricity)	TWE
(vii)	Tank	TK
(viii)	River	R
(ix)	Lake	L

(x)	Waterfall	WF
(xi)	Others	O
(xii)	Total	T

The village directory also carries the following appendices.

Appendix-I It gives the abstract of educational, medical and other amenities available in villages T.D Block wise of the district.

Appendix-I-A Indicates number of villages T. D Block wise having one or more primary schools.

Appendix-I-B Indicates number of villages T. D Block wise having primary, middle and secondary schools.

Appendix-I-C Shows number of villages T. D Block wise with different sources of drinking water facilities.

Appendix-II Indicates the list of villages with 5,000 and above population which do not have one or more important amenities.

Appendix-II-A Indicates list of Census Towns which do not have one or more amenities.

Appendix-III It gives the land utilization data in respect of Census Towns / non-municipal Towns.

Appendix-IV T. D Block wise list of inhabited villages where no amenity other than drinking water facility is available.

Appendix-V Summary showing number of villages not having Scheduled Castes population.

Appendix-VI Summary showing number of villages not having Scheduled Tribes population.

Appendix-VII A, VII B The appendix shows the list of villages according to proportion of the Scheduled castes and Scheduled Tribes to the total population by ranges.

Appendix-VIII Indicates T. D Block wise number of villages under each Gram Panchayat.

Appendix-IX Shows number of different types of girls school in a village.

MANIPUR (INDIA)

SADAR HILLS WEST SUB-DIVISION

SENAPATI DISTRICT

KILOMETRES

5 0 5 10

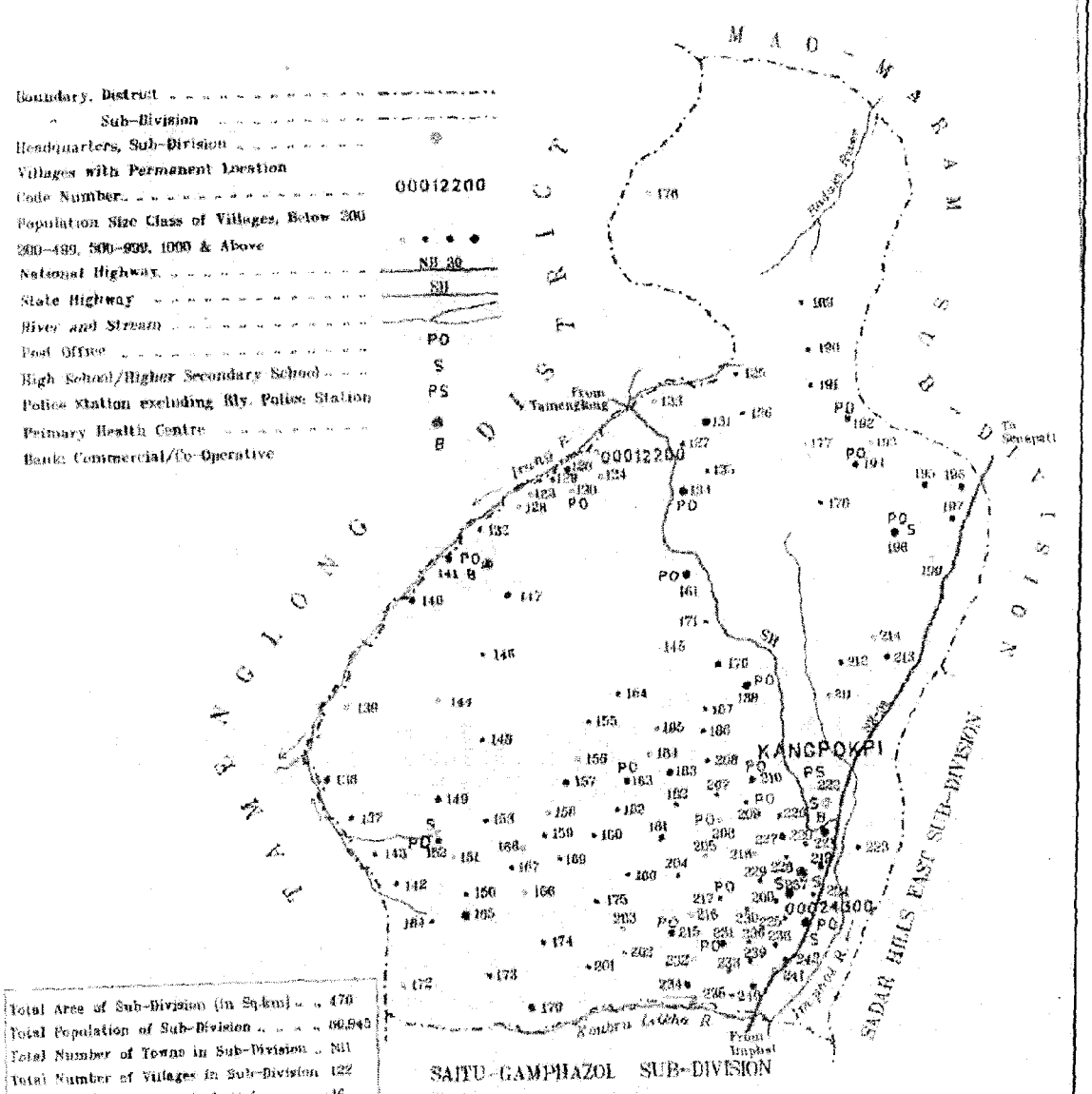

Total Area of Sub-Division (in Sq.km)	470
Total Population of Sub-Division	60,945
Total Number of Towns in Sub-Division	Nil
Total Number of Villages in Sub-Division	122
Distance from District Headquarters	46

Note: Sub-Divisional boundary & T.D. Block boundary are co-terminus.

Alphabetical list of Villages (C.D. block wise)

Name of the District:Senapati

Serial number	Name of village	2001 Census location code number	1991 Census location code number
1	2	3	4

Name of CD Block: Kangpokpi T.D. Block

Name of Sub-Dist: 0004

1	12 Miles IT Road	00012700	
2	Ameladara	00021600	
3	Bajaghara	00018700	
4	Bileijang	00017300	010030003000300046
5	Bollen	00012200	010020002000200047
6	Bolsang	00024100	010030003000300064
7	Bongmol	00024200	010030003000300059
8	Chalwa	00015200	010030003000300034
9	Chandmari	00023000	010030003000300066
10	Chandraman	00020600	
11	Chingloubung	00020000	010030003000300060
12	Chuchekhup	00015700	
13	Dahalthari	00014400	
14	Daili	00022100	010030003000300048
15	Dhori Ghari	00015600	
16	Gelbung	00014300	010030003000300035
17	Geljang	00012400	010030003000300027
18	Gelnel	00014000	010030003000300033
19	Ghimithari	00016200	
20	Gopibung Kuki	00022600	010030003000300057
21	Gopibung Nepali	00022700	010030003000300057
22	Gorkha Harup	00014700	
23	Gorkha Tapon	00017500	
24	Govajang	00015000	010040004000400072
25	Haijang	00022300	010030003000300049
26	Haipi	00021000	010030003000300054
27	Haizawl	00017200	010030003000300045
28	Harup Khopi	00017000	
29	Harup Kuki	00014500	
30	Harup Naga	00015500	010030003000300040
31	Has Pukhri	00018600	
32	Hengbung	00019400	010030003000300007
33	Holjang	00012800	010030003000300026
34	Jangmol	00023500	010030003000300068
35	Jangnom	00020300	010030003000300090
36	Jhil	00013600	
37	Joupi	00014200	010030003000300197
38	Kailenjang	00017700	010030003000300006
39	Kangpokpi	00022200	010030003000300018
40	Keithelmanbi	00024300	010030003000300059

Alphabetical list of Villages (C.D. block wise)

Name of the District:Senapati

Serial number	Name of village	2001 Census location code number	1991 Census location code number
1	2	3	4
41	Kharkhari	00018400	
42	Kharkhola	00020800	
43	Kharpani	00013700	
44	Kholjang	00021500	010030003000300065
45	Khollen	00013000	010030003000300029
46	Khommunom	00012300	010030003000300025
47	Kolghari	00016600	
48	Kongpao	00021800	010030003000300052
49	Kotlen	00012600	010030003000300028
50	Laikot	00017800	010030003000300001
51	Laloi	00016400	010030003000300044
52	Lamchok	00015900	
53	Langka	00017900	010030003000300047
54	Liyai Kalapahar	00022800	
55	Lower Kalapahar	00023700	010030003000300053
56	Lungphou	00021100	010030003000300015
57	Lungphou Nepali	00021200	
58	M.Chaljang	00016300	010030003000300036
59	M.Ningthoupham	00019700	010030003000300009
60	Mahabir	00020400	
61	Mahika	00022500	010030003000300055
62	Makui Asang	00013800	
63	Makui Mayangkhang	00014900	010030003000300037
64	Makui Naga	00016500	010030003000300038
65	Makuli	00020700	
66	Manedra	00016900	
67	Manidara	00022900	
68	Maohing Kuki	00017100	010030003000300019
69	Maohing Nepali	00016100	010030003000300019
70	Maokot	00013900	010030003000300024
71	Maramei	00019300	
72	Mayangkhang	00019600	010030003000300008
73	Mayangkhang Khunou	00019500	
74	Molsang	00023600	
75	N.Changoubung	00019900	010030003000300013
76	Naibet	00014600	
77	Natheljang	00018100	010030003000300075
78	Noonpani	00017600	
79	Panikheti	00018500	
80	Paodel Basti	00013100	
81	Parsain	00021700	
82	Paspati	00023400	010030003000300067

Alphabetical list of Villages (C.D. block wise)

Name of the District:Senapati

Serial number	Name of village	2001 Census location code number	1991 Census location code number
1	2	3	4
83	Phoikon	00015300	
84	Riyar Tahar	00016800	
85	S.Changoubung	00021300	010030003000300012
86	S.Keithelmanbi	00018000	010030003000300062
87	S.Molnom	00024000	010030003000300073
88	S.Phoibung	00023900	
89	Saikotjang	00020100	010030003000300061
90	Santing (West)	00015100	010030003000300082
91	Santolabari	00018300	
92	Satikhola	00018200	
93	School Parganda	00016000	
94	Selsi	00013200	010030003000300030
95	Songjang Pakang	00012500	010030003000300022
96	Songjang Phailen	00013300	010030003000300023
97	Songpekjang	00019000	010030003000300016
98	Songpekjang Nepali	00019100	010030003000300016
99	Songpijang	00012900	010030003000300031
100	Songtun (J)	00018900	010030003000300004
101	Songtun (K)	00023800	010030003000300003
102	T. Khullen	00019800	010030003000300009
103	T.Waichong	00014100	010030003000300032
104	Tahar Basti	00015800	
105	Taphou Kuki	00019200	010030003000300005
106	Tapon Naga	00017400	010030003000300039
107	Thanamba	00020900	010030003000300056
108	Thardara	00015400	
109	Thonglang Akutpa	00013400	010030003000300020
110	Thonglang Atongba	00013500	010030003000300021
111	Thulochor	00016700	
112	Timsina	00014800	
113	Tokpa Naga	00020200	010030003000300061
114	Tokpa Nepali	00023100	
115	Toribari	00018800	010030003000300017
116	Tujang Pt. I	00023200	010030003000300069
117	Tujang Pt. II	00023300	010030003000300070
118	Tumnoupokpi	00021900	010030003000300052
119	Tumuyon Khunou	00022000	010030003000300052
120	Upper Kalapahar	00022400	010030003000300053
121	V.Changoubung	00021400	010030003000300014
122	Washangpung	00020500	

Census of India 2001 -

Amenities and

Serial number	Name of village & Location code	Total area of the village (in hectare)	Total population (2001 Census)	Number of households (2001 Census)	Amenities available (if not available within the village, a dash (-) is shown in the column and next to it in brackets the distance in broad ranges viz.< 5 kms., 5-10 kms. and 10+ kms of the nearest place where the facility is available is given)							
					Educational	Medical	Drinking water	Post, telegraph and telephone	Commercial and co-operative banks	Agricultural, non-agricultural and other credit societies	Recreational & cultural facilities (Cinema/ Video hall, Sports club, Stadium/Auditorium)	Communications (Bus service, railway station, waterway)
1	2	3	4	5	6	7	8	9	10	11	12	13
CD Block: Kangpokpi T.D. Block (0004)												
1	Bollen (00012200)	-	118	30	- P(< 5) M(5-10) C(10+)	- H(10+) MCW(10+) PHC(10+)	R S SS-S	- PO(10+) PH(10+)	- CM(10+) CP(10+)	- ACS(10+) NCS(10+) OCS(10+)	- CV(10+) SP(10+) ST(10+)	- BS(5-10) RS(10+) NW(10+)
2	Khommunom (00012300)	-	148	28	- P(5-10) M(5-10) C(5-10)	- H(5-10) MCW(10+) PHC(5-10)	R S SS-S	- PO(5-10) PH(10+)	- CM(5-10) CP(5-10)	- ACS(10+) NCS(10+) OCS(10+)	- CV(5-10) SP(5-10) ST(5-10)	- BS(5-10) RS(10+) NW(10+)
3	Geljang (00012400)	-	132	21	P M C(10+)	- H(5-10) MCW(10+) PHC(< 5)	R S SS-R	- PO(5-10) PH(10+)	- CM(5-10) CP(5-10)	- ACS(10+) NCS(10+) OCS(10+)	- CV(5-10) SP(5-10) ST(10+)	- BS(5-10) RS(10+) NW(10+)
4	Songjang Pakang (00012500)	-	433	77	- P(< 5) M(5-10) C(5-10)	- H(5-10) MCW(10+) PHC(10+)	R S SS-S	- PO(10+) PH(10+)	- CM(10+) CP(10+)	- ACS(10+) NCS(10+) OCS(10+)	- CV(10+) SP(10+) ST(10+)	- BS(5-10) RS(10+) NW(10+)
5	Kotlen (00012600)	-	717	127	P M(5-10) C(5-10)	- H(5-10) MCW(10+) PHC(10+)	R S SS-S	- PO(5-10) PH(5-10)	- CM(5-10) CP(5-10)	- ACS(5-10) NCS(5-10) OCS(5-10)	- CV(5-10) SP(5-10) ST(10+)	- BS(5-10) RS(10+) NW(10+)
6	12 Miles It Road (00012700)	-	312	45	- P(< 5) M(5-10) C(10+)	- H(10+) MCW(10+) PHC(10+)	R S SS-R	- PO(10+) PH(10+)	- CM(10+) CP(10+)	- ACS(10+) NCS(10+) OCS(10+)	- CV(10+) SP(10+) ST(10+)	BS RS(10+) NW(10+)
7	Holjang (00012800)	-	93	20	- P(< 5) M(5-10) C(10+)	- H(10+) MCW(10+) PHC(10+)	R S SS-S	- PO(10+) PH(10+)	- CM(10+) CP(10+)	- ACS(10+) NCS(10+) OCS(10+)	- CV(10+) SP(10+) ST(10+)	- BS(10+) RS(10+) NW(10+)
8	Songpijang (00012900)	-	282	54	P M(< 5) C(10+)	- H(10+) MCW(10+) PHC(10+)	C S SS-S	- PO(10+) PH(10+)	- CM(10+) CP(10+)	- ACS(10+) NCS(10+) OCS(10+)	- CV(10+) SP(10+) ST(10+)	BS RS(10+) NW(10+)
9	Khollen (00013000)	-	172	35	P M(5-10) C(10+)	- H(5-10) MCW(10+) PHC(10+)	R S SS-S	PO PH(10+)	- CM(5-10) CP(5-10)	- ACS(10+) NCS(10+) OCS(10+)	- CV(5-10) SP(5-10) ST(10+)	- BS(5-10) RS(10+) NW(10+)

Village Directory

Land Use (As on 1999)

Approach to village	Nearest town & distance (in km)	Power supply	News paper/Magazine	Most important commodity manufactured	Land use (i.e. area under different types of land use in hectare)**					Name of village	Serial number
					Forest	Irrigated (by source)	Unirrigated	Culturable waste (including gaucha and groves)	Area not available for cultivation		
14	15	16	17	18	19	20	21	22	23	2	1
FP	Sekmai (32)	ED	-	Na, Na, Na	-	-	-	-	-	Bollen	1
FP	Sekmai (30)	ED	-	Na, Na, Na	-	-	-	-	-	Khommunom	2
MR FP	Sekmai (46)	ED	-	Na, Na, Na	-	-	-	-	-	Geljang	3
FP	Sekmai (33)	-	-	Na, Na, Na	-	-	-	-	-	Songjang Pakang	4
MR FP	Sekmai (42)	-	-	Na, Na, Na	-	-	-	-	-	Kotlen	5
MR	Sekmai (38)	ED	-	Na, Na, Na	-	-	-	-	-	12 Miles It Road	6
MR FP	Sekmai (40)	ED	-	Na, Na, Na	-	-	-	-	-	Holjang	7
PR FP	Sekmai (45)	-	-	Na, Na, Na	-	-	-	-	-	Songpijang	8
FP	Sekmai (44)	ED	-	Na, Na, Na	-	-	-	-	-	Khollen	9

Census of India 2001 -

Amenities and

Serial number	Name of village & Location code	Total area of the village (in hectare)	Total population (2001 Census)	Number of households (2001 Census)	Amenities available (if not available within the village, a dash (-) is shown in the column and next to it in brackets the distance in broad ranges viz.< 5 kms., 5-10 kms. and 10+ kms of the nearest place where the facility is available is given)							
					Educational	Medical	Drinking water	Post, telegraph and telephone	Commercial and co-operative banks	Agricultural, non-agricultural and other credit societies	Recreational & cultural facilities (Cinema/ Video hall, Sports club, Stadium/Auditorium)	Communications (Bus service, railway station, waterway)
1	2	3	4	5	6	7	8	9	10	11	12	13
10	Paodel Basti (00013100)	-	1,118	170	- P(< 5) M(5-10) C(10+)	- H(10+) MCW(10+) PHC(10+)	R S SS-S	- PO(10+) PH(10+)	- CM(10+) CP(10+)		- ACS(10+) NCS(10+) OCS(10+)	- CV(10+) SP(10+) ST(10+)
11	Selsi (00013200)	-	480	65	P M(10+) C(10+)	- H(10+) MCW(10+) PHC(10+)	R S SS-S	- PO(10+) PH(10+)	- CM(10+) CP(10+)		- ACS(10+) NCS(10+) OCS(10+)	- CV(10+) SP(10+) ST(10+)
12	Songjang Phailen (00013300)	-	159	23	P M(10+) C(10+)	- H(10+) MCW(10+) PHC(10+)	R S SS-S	- PO(10+) PH(10+)	- CM(10+) CP(10+)		- ACS(10+) NCS(10+) OCS(10+)	- CV(10+) SP(10+) ST(10+)
13	Thonglang Akutpa (00013400)	-	1,335	197	P M C(10+)	PHS H(10+) MCW(10+) PHC(10+)	C S SS-S	PO PH(10+)	- CM(10+) CP(10+)		- ACS(10+) NCS(10+) OCS(10+)	- CV(10+) SP(10+) ST(10+)
14	Thonglang Atongba (00013500)	-	414	80	P M C(10+)	- H(10+) MCW(10+) PHC(10+)	S SS-S	- PO(10+) PH(10+)	- CM(10+) CP(10+)		- ACS(10+) NCS(10+) OCS(10+)	- CV(5-10) SP(< 5) ST(10+)
15	Jhil (00013600)	-	231	29	- P(5-10) M(10+) C(10+)	- H(10+) MCW(10+) PHC(10+)	R S SS-S	- PO(10+) PH(10+)	- CM(10+) CP(10+)		- ACS(10+) NCS(10+) OCS(10+)	- CV(10+) SP(10+) ST(10+)
16	Kharpani (00013700)	-	227	39	- P(5-10) M(10+) C(10+)	- H(10+) MCW(10+) PHC(10+)	R S SS-S	- PO(10+) PH(10+)	- CM(10+) CP(10+)		- ACS(10+) NCS(10+) OCS(10+)	- CV(10+) SP(10+) ST(10+)
17	Makui Asang (00013800)	-	344	52	P M(10+) C(10+)	- H(10+) MCW(10+) PHC(10+)	R S SS-S	- PO(10+) PH(10+)	- CM(10+) CP(10+)		- ACS(10+) NCS(10+) OCS(10+)	- CV(10+) SP(10+) ST(10+)
18	Maokot (00013900)	-	81	22	P M(10+) C(10+)	- H(10+) MCW(10+) PHC(10+)	R S SS-S	- PO(10+) PH(10+)	- CM(10+) CP(10+)		- ACS(10+) NCS(10+) OCS(10+)	- CV(10+) SP(10+) ST(10+)

Village Directory

Land Use (As on 1999)

Approach to village	Nearest town & distance (in km)	Power supply	News paper/Magazine	Most important commodity manufactured	Land use (i.e. area under different types of land use in hectare)**					Name of village	Serial number
					Forest	Irrigated (by source)	Unirrigated	Culturable waste (including gaucha and groves)	Area not available for cultivation		
14	15	16	17	18	19	20	21	22	23	2	1
- BS(10+) RS(10+) NW(10+)	FP	Sekmai (35)	ED	-	Na, Na, Na	-	-	-	-	-	Paodel Basti	10
- BS(10+) RS(10+) NW(10+)	FP	Sekmai (50)	ED	-	Na, Na, Na	-	-	-	-	-	Selsi	11
- BS(10+) RS(10+) NW(10+)	FP	Sekmai (48)	ED	-	Na, Na, Na	-	-	-	-	-	Songjang Phailen	12
BS RS(10+) NW(10+)	PR FP	Sekmai (49)	ED	-	Na, Na, Na	-	-	-	-	-	Thonglang Akutpa	13
BS RS(10+) NW(10+)	PR FP	Sekmai (60)	ED	-	Na, Na, Na	-	-	-	-	-	Thonglang Atongba	14
- BS(10+) RS(10+) NW(10+)	FP	Sekmai (60)	-	-	Na, Na, Na	-	-	-	-	-	Jhil	15
- BS(10+) RS(10+) NW(10+)	FP	Sekmai (62)	ED	-	Na, Na, Na	-	-	-	-	-	Kharpani	16
- BS(10+) RS(10+) NW(10+)	FP	Sekmai (64)	ED	-	Na, Na, Na	-	-	-	-	-	Makui Asang	17
- BS(10+) RS(10+) NW(10+)	MR	Sekmai (72)	ED	-	Na, Na, Na	-	-	-	-	-	Maokot	18

Census of India 2001 -

Amenities and

Serial number	Name of village & Location code	Total area of the village (in hectare)	Total population (2001 Census)	Number of households (2001 Census)	Amenities available (if not available within the village, a dash (-) is shown in the column and next to it in brackets the distance in broad ranges viz.< 5 kms., 5-10 kms. and 10+ kms of the nearest place where the facility is available is given)							
					Educational	Medical	Drinking water	Post, telegraph and telephone	Commercial and co-operative banks	Agricultural, non-agricultural and other credit societies	Recreational & cultural facilities (Cinema/ Video hall, Sports club, Stadium/Auditorium)	Communications (Bus service, railway station, waterway)
1	2	3	4	5	6	7	8	9	10	11	12	13
19	Gelnel (00014000)	-	986	147	P M C(10+)	- H(10+) MCW(10+) PHC(10+)	R S SS-S	- PO(10+) PH(10+)	- CM(10+) CP(10+)	- ACS(10+) NCS(10+) OCS(10+)	- CV(10+) SP(10+) ST(10+)	BS RS(10+) NW(10+)
20	T.Waichong (00014100)	-	810	156	P M C(10+)	PHC H(10+) MCW(10+)	R S SS-S	PO PH(10+)	CM CP(10+)	- ACS(10+) NCS(10+) OCS(10+)	- CV(10+) SP(10+) ST(10+)	BS RS(10+) NW(10+)
21	Joupi (00014200)	-	311	59	P(2) M(10+) C(10+)	- H(10+) MCW(10+) PHC(10+)	TK R S SS-R	- PO(10+) PH(10+)	- CM(10+) CP(10+)	- ACS(10+) NCS(10+) OCS(10+)	- CV(10+) SP(10+) ST(10+)	- BS(5-10) RS(10+) NW(10+)
22	Gelbung (00014300)	-	414	60	P M(5-10) C(10+)	- H(5-10) MCW(10+) PHC(10+)	R S SS-S	- PO(5-10) PH(10+)	- CM(10+) CP(10+)	- ACS(10+) NCS(10+) OCS(10+)	- CV(10+) SP(< 5) ST(10+)	BS RS(10+) NW(10+)
23	Dahalthari (00014400)	-	166	21	- P(5-10) M(10+) C(10+)	- H(10+) MCW(10+) PHC(10+)	R S SS-S	- PO(10+) PH(10+)	- CM(10+) CP(10+)	- ACS(10+) NCS(10+) OCS(10+)	- CV(10+) SP(10+) ST(10+)	- BS(5-10) RS(10+) NW(10+)
24	Harup Kuki (00014500)	-	139	37	P M(5-10) C(10+)	- H(10+) MCW(10+) PHC(10+)	T HP R C S SS-HP	- PO(10+) PH(10+)	- CM(10+) CP(10+)	- ACS(10+) NCS(10+) OCS(10+)	SP CV(10+) ST(10+)	- BS(10+) RS(10+) NW(10+)
25	Naibet (00014600)	-	405	65	P M(5-10) C(10+)	- H(10+) MCW(10+) PHC(10+)	T TK R C S SS-TK	- PO(10+) PH(10+)	- CM(10+) CP(10+)	- ACS(10+) NCS(10+) OCS(10+)	- CV(10+) SP(10+) ST(10+)	- BS(5-10) RS(10+) NW(10+)
26	Gorkha Harup (00014700)	-	559	79	- P(< 5) M(10+) C(10+)	- H(10+) MCW(10+) PHC(10+)	R S SS-S	- PO(10+) PH(10+)	- CM(10+) CP(10+)	- ACS(10+) NCS(10+) OCS(10+)	- CV(10+) SP(10+) ST(10+)	- BS(10+) RS(10+) NW(10+)
27	Timsina (00014800)	-	368	59	- P(5-10) M(5-10) C(10+)	- H(10+) MCW(10+) PHC(10+)	T R C S SS-R	- PO(10+) PH(10+)	- CM(10+) CP(10+)	- ACS(10+) NCS(10+) OCS(10+)	- CV(10+) SP(10+) ST(10+)	- BS(5-10) RS(10+) NW(10+)

Village Directory

Land Use (As on 1999)

Approach to village	Nearest town & distance (in km)	Power supply	News paper/Magazine	Most important commodity manufactured	Land use (i.e. area under different types of land use in hectare)**					Name of village	Serial number
					Forest	Irrigated (by source)	Unirrigated	Culturable waste (including gaucha and groves)	Area not available for cultivation		
14	15	16	17	18	19	20	21	22	23	2	1
PR MR FP	Sekmai (65)	ED	-	Na, Na, Na	-	-	-	-	-	Gelnel	19
PR MR FP	Sekmai (60)	ED	-	Na, Na, Na	-	-	-	-	-	T.Waichong	20
MR FP	Sekmai (80)	ED	-	Na, Na, Na	-	-	-	-	-	Joupi	21
PR	Sekmai (74)	ED	-	Na, Na, Na	-	-	-	-	-	Gelbung	22
MR	Sekmai (76)	ED	-	Na, Na, Na	-	-	-	-	-	Dahalthari	23
MR FP	Sekmai (84)	-	-	Na, Na, Na	-	-	-	-	-	Harup Kuki	24
MR FP	Sekmai (86)	-	-	Na, Na, Na	-	-	-	-	-	Naibet	25
MR FP	Sekmai (65)	-	-	Na, Na, Na	-	-	-	-	-	Gorkha Harup	26
MR FP	Sekmai (87)	-	-	Na, Na, Na	-	-	-	-	-	Timsina	27

Census of India 2001 -

Amenities and

Serial number	Name of village & Location code	Total area of the village (in hectare)	Total population (2001 Census)	Number of households (2001 Census)	Amenities available (if not available within the village, a dash (-) is shown in the column and next to it in brackets the distance in broad ranges viz.< 5 kms., 5-10 kms. and 10+ kms of the nearest place where the facility is available is given)							
					Educational	Medical	Drinking water	Post, telegraph and telephone	Commercial and co-operative banks	Agricultural, non-agricultural and other credit societies	Recreational & cultural facilities (Cinema/ Video hall, Sports club, Stadium/Auditorium)	Communications (Bus service, railway station, waterway)
1	2	3	4	5	6	7	8	9	10	11	12	13
28	Makui Mayangkhang (00014900)	-	893	133	P M(10+) C(10+)	- H(10+) MCW(10+) PHC(10+)	R S SS-S	- PO(10+) PH(10+)	- CM(10+) CP(10+)	- ACS(10+) NCS(10+) OCS(10+)	- CV(10+) SP(< 5) ST(10+)	- BS(< 5) RS(10+) NW(10+)
29	Govajang (00015000)	-	238	36	- P(< 5) M(10+) C(10+)	- H(10+) MCW(10+) PHC(10+)	TK R S SS-TK	- PO(10+) PH(10+)	- CM(10+) CP(10+)	- ACS(10+) NCS(10+) OCS(10+)	- CV(10+) SP(10+) ST(10+)	- BS(5-10) RS(10+) NW(10+)
30	Santing (West) (00015100)	-	106	20	- P(5-10) M(5-10) C(10+)	- H(5-10) MCW(10+) PHC(5-10)	HP R S SS-HP	- PO(5-10) PH(10+)	- CM(10+) CP(10+)	- ACS(10+) NCS(10+) OCS(10+)	- CV(5-10) SP(5-10) ST(10+)	- BS(5-10) RS(10+) NW(10+)
31	Chalwa (00015200)	-	975	156	P M S C(10+)	PHS H(10+) MCW(10+) PHC(5-10)	HP S SS-HP	PO PH(10+)	- CM(10+) CP(10+)	- ACS(10+) NCS(10+) OCS(10+)	CV SP ST(10+)	BS RS(10+) NW(10+)
32	Phoikon (00015300)	-	464	75	P M(5-10) C(10+)	- H(< 5) MCW(10+) PHC(< 5)	W C S SS-C	- PO(< 5) PH(10+)	- CM(10+) CP(10+)	- ACS(10+) NCS(10+) OCS(10+)	SP CV(< 5) ST(10+)	- BS(< 5) RS(10+) NW(10+)
33	Thardara (00015400)	-	485	69	P M(10+) C(10+)	- H(10+) MCW(10+) PHC(10+)	R S SS-S	- PO(10+) PH(10+)	- CM(10+) CP(10+)	- ACS(10+) NCS(10+) OCS(10+)	CV(2) SP ST(10+)	- BS(10+) RS(10+) NW(10+)
34	Harup Naga (00015500)	-	376	68	P M(10+) C(10+)	- H(10+) MCW(10+) PHC(10+)	R C S SS-S	- PO(10+) PH(10+)	- CM(10+) CP(10+)	- ACS(10+) NCS(10+) OCS(10+)	SP CV(10+) ST(10+)	- BS(10+) RS(10+) NW(10+)
35	Dhori Ghari (00015600)	-	185	34	- P(< 5) M(10+) C(10+)	- H(10+) MCW(10+) PHC(10+)	R S SS-S	- PO(10+) PH(10+)	- CM(10+) CP(10+)	- ACS(10+) NCS(10+) OCS(10+)	SP CV(10+) ST(10+)	- BS(5-10) RS(10+) NW(10+)
36	Chuchekhup (00015700)	-	500	76	- P(< 5) M(10+) C(10+)	- H(10+) MCW(10+) PHC(10+)	R S SS-S	- PO(10+) PH(10+)	- CM(10+) CP(10+)	- ACS(10+) NCS(10+) OCS(10+)	- CV(10+) SP(10+) ST(10+)	- BS(10+) RS(10+) NW(10+)

Village Directory

Land Use (As on 1999)

Approach to village	Nearest town & distance (in km)	Power supply	News paper/Magazine	Most important commodity manufactured	Land use (i.e. area under different types of land use in hectare)**					Name of village	Serial number
					Forest	Irrigated (by source)	Unirrigated	Culturable waste (including gaucha and groves)	Area not available for cultivation		
14	15	16	17	18	19	20	21	22	23	2	1
MR FP	Sekmai (64)	ED	-	Na, Na, Na	-	-	-	-	-	Makui Mayangkhang	28
MR FP	Sekmai (68)	ED	-	Na, Na, Na	-	-	-	-	-	Govajang	29
FP	Sekmai (50)	ED	-	Na, Na, Na	-	-	-	-	-	Santing (West)	30
PR	Sekmai (35)	ED	-	Na, Na, Na	-	-	-	-	-	Chalwa	31
PR FP	Sekmai (65)	ED	-	Na, Na, Na	-	-	-	-	-	Phoikon	32
FP	Sekmai (45)	ED	-	Na, Na, Na	-	-	-	-	-	Thardara	33
MR FP	Sekmai (45)	ED	-	Na, Na, Na	-	-	-	-	-	Harup Naga	34
FP	Sekmai (54)	ED	-	Na, Na, Na	-	-	-	-	-	Dhori Ghari	35
FP	Sekmai (60)	ED	-	Na, Na, Na	-	-	-	-	-	Chuchekhup	36

Census of India 2001 -

Amenities and

Serial number	Name of village & Location code	Total area of the village (in hectare)	Total population (2001 Census)	Number of households (2001 Census)	Amenities available (if not available within the village, a dash (-) is shown in the column and next to it in brackets the distance in broad ranges viz.< 5 kms., 5-10 kms. and 10+ kms of the nearest place where the facility is available is given)							
					Educational	Medical	Drinking water	Post, telegraph and telephone	Commercial and co-operative banks	Agricultural, non-agricultural and other credit societies	Recreational & cultural facilities (Cinema/ Video hall, Sports club, Stadium/Auditorium)	Communications (Bus service, railway station, waterway)
1	2	3	4	5	6	7	8	9	10	11	12	13
37	Tahar Basti (00015800)	-	442	75	- P(5-10) M(10+) C(10+)	- H(10+) MCW(10+) PHC(10+)	R S SS-S	- PO(10+) PH(10+)	- CM(10+) CP(10+)	- ACS(10+) NCS(10+) OCS(10+)	SP CV(10+) ST(10+)	- BS(10+) RS(10+) NW(10+)
38	Lamchok (00015900)	-	426	60	- P(5-10) M(10+) C(10+)	- H(10+) MCW(10+) PHC(10+)	R S SS-S	- PO(10+) PH(10+)	- CM(10+) CP(10+)	- ACS(10+) NCS(10+) OCS(10+)	- CV(10+) SP(10+) ST(10+)	- BS(10+) RS(10+) NW(10+)
39	School Parganda (00016000)	-	321	40	P M C(10+)	- H(10+) MCW(10+) PHC(10+)	R S SS-S	- PO(10+) PH(10+)	- CM(10+) CP(10+)	- ACS(10+) NCS(10+) OCS(10+)	- CV(10+) SP(10+) ST(10+)	- BS(10+) RS(10+) NW(10+)
40	Maohing Nepali (00016100)	-	1,388	199	P M(5-10) C(5-10)	- H(5-10) MCW(10+) PHC(5-10)	T C S SS-S	PO PH(5-10)	- CM(5-10) CP(5-10)	- ACS(10+) NCS(10+) OCS(10+)	SP CV(5-10) ST(5-10)	BS RS(10+) NW(10+)
41	Ghimithari (00016200)	-	452	62	- P(< 5) M(10+) C(10+)	- H(10+) MCW(10+) PHC(10+)	R S SS-S	- PO(10+) PH(10+)	- CM(10+) CP(10+)	- ACS(10+) NCS(10+) OCS(10+)	- CV(10+) SP(10+) ST(10+)	- BS(10+) RS(10+) NW(10+)
42	M.Chaljang (00016300)	-	805	105	- P(5-10) M(10+) C(10+)	- H(10+) MCW(10+) PHC(10+)	T S SS-S	PO PH(10+)	- CM(10+) CP(10+)	- ACS(10+) NCS(10+) OCS(10+)	- CV(10+) SP(10+) ST(10+)	- BS(10+) RS(10+) NW(10+)
43	Laloi (00016400)	-	269	49	P M(10+) C(10+)	- H(10+) MCW(10+) PHC(10+)	R S SS-S	- PO(10+) PH(10+)	- CM(10+) CP(10+)	- ACS(10+) NCS(10+) OCS(10+)	- CV(10+) SP(10+) ST(10+)	- BS(10+) RS(10+) NW(10+)
44	Makui Naga (00016500)	-	1,287	211	P M(< 5) C(10+)	PHS H(< 5) MCW(10+) PHC(< 5)	HP W S SS-W	- PO(< 5) PH(10+)	- CM(10+) CP(10+)	- ACS(10+) NCS(10+) OCS(10+)	- CV(< 5) SP(< 5) ST(10+)	- BS(< 5) RS(10+) NW(10+)
45	Kolghari (00016600)	-	90	13	- P(5-10) M(10+) C(10+)	- H(10+) MCW(10+) PHC(10+)	R S SS-S	- PO(10+) PH(10+)	- CM(10+) CP(10+)	- ACS(10+) NCS(10+) OCS(10+)	- CV(10+) SP(10+) ST(10+)	- BS(10+) RS(10+) NW(10+)

Village Directory

Land Use (As on 1999)

Approach to village	Nearest town & distance (in km)	Power supply	News paper/Magazine	Most important commodity manufactured	Land use (i.e. area under different types of land use in hectare)**					Name of village	Serial number
					Forest	Irrigated (by source)	Unirrigated	Culturable waste (including gaucha and groves)	Area not available for cultivation		
14	15	16	17	18	19	20	21	22	23	2	1
FP	Sekmai (50)	ED	-	Na, Na, Na	-	-	-	-	-	Tahar Basti	37
FP	Sekmai (54)	ED	-	Na, Na, Na	-	-	-	-	-	Lamchok	38
MR	Sekmai (62)	ED	-	Na, Na, Na	-	-	-	-	-	School Parganda	39
PR MR FP	Sekmai (30)	ED	-	Na, Na, Na	-	-	-	-	-	Maohing Nepali	40
FP	Sekmai (55)	ED	-	Na, Na, Na	-	-	-	-	-	Ghimithari	41
MR FP	Sekmai (70)	ED	-	Na, Na, Na	-	-	-	-	-	M.Chaljang	42
FP	Sekmai (66)	ED	-	Na, Na, Na	-	-	-	-	-	Laloi	43
FP	Sekmai (56)	ED	-	Na, Na, Na	-	-	-	-	-	Makui Naga	44
MR FP	Sekmai (68)	-	-	Na, Na, Na	-	-	-	-	-	Kolghari	45

Census of India 2001 -

Amenities and

Serial number	Name of village & Location code	Total area of the village (in hectare)	Total population (2001 Census)	Number of households (2001 Census)	Amenities available (if not available within the village, a dash (-) is shown in the column and next to it in brackets the distance in broad ranges viz.< 5 kms., 5-10 kms. and 10+ kms of the nearest place where the facility is available is given)							
					Educational	Medical	Drinking water	Post, telegraph and telephone	Commercial and co-operative banks	Agricultural, non-agricultural and other credit societies	Recreational & cultural facilities (Cinema/ Video hall, Sports club, Stadium/Auditorium)	Communications (Bus service, railway station, waterway)
1	2	3	4	5	6	7	8	9	10	11	12	13
46	Thulochor (00016700)	-	235	39	P M C(10+)	- H(10+) MCW(10+) PHC(10+)	W C S SS-W	- PO(10+) PH(10+)	- CM(10+) CP(10+)	- ACS(10+) NCS(10+) OCS(10+)	- CV(10+) SP(10+) ST(10+)	- BS(10+) RS(10+) NW(10+)
47	Riyar Tahar (00016800)	-	148	26	- P(< 5) M(10+) C(10+)	- H(10+) MCW(10+) PHC(10+)	R S SS-S	- PO(10+) PH(10+)	- CM(10+) CP(10+)	- ACS(10+) NCS(10+) OCS(10+)	- CV(10+) SP(10+) ST(10+)	- BS(10+) RS(10+) NW(10+)
48	Manedra (00016900)	-	307	40	- P(5-10) M(10+) C(10+)	PHS H(10+) MCW(10+) PHC(10+)	R S SS-S	- PO(10+) PH(10+)	- CM(10+) CP(10+)	- ACS(10+) NCS(10+) OCS(10+)	SP CV(10+) ST(10+)	- BS(10+) RS(10+) NW(10+)
49	Harup Khopi (00017000)	-	501	73	- P(5-10) M(10+) C(10+)	- H(10+) MCW(10+) PHC(10+)	R S SS-S	- PO(10+) PH(10+)	- CM(10+) CP(10+)	- ACS(10+) NCS(10+) OCS(10+)	- CV(10+) SP(10+) ST(10+)	- BS(10+) RS(10+) NW(10+)
50	Maohing Kuki (00017100)	-	210	37	- P(5-10) M(5-10) C(5-10)	- H(5-10) MCW(10+) PHC(5-10)	T C S SS-T	- PO(5-10) PH(5-10)	- CM(5-10) CP(5-10)	- ACS(10+) NCS(10+) OCS(10+)	SP CV(5-10) ST(10+)	- BS(5-10) RS(10+) NW(10+)
51	Haizawl (00017200)	-	58	10	P M(10+) C(10+)	- H(10+) MCW(10+) PHC(10+)	R S SS-S	- PO(10+) PH(10+)	- CM(10+) CP(10+)	- ACS(10+) NCS(10+) OCS(10+)	- CV(10+) SP(10+) ST(10+)	- BS(10+) RS(10+) NW(10+)
52	Bileijang (00017300)	-	228	48	- P(< 5) M(10+) C(10+)	- H(10+) MCW(10+) PHC(10+)	R S SS-S	- PO(10+) PH(10+)	- CM(10+) CP(10+)	- ACS(10+) NCS(10+) OCS(10+)	- CV(10+) SP(10+) ST(10+)	- BS(5-10) RS(10+) NW(10+)
53	Tapon Naga (00017400)	-	271	38	P M(10+) C(10+)	- H(10+) MCW(10+) PHC(10+)	R S SS-S	- PO(10+) PH(10+)	- CM(10+) CP(10+)	- ACS(10+) NCS(10+) OCS(10+)	- CV(10+) SP(10+) ST(10+)	- BS(5-10) RS(10+) NW(10+)
54	Gorkha Tapon (00017500)	-	949	125	- P(5-10) M(10+) C(10+)	- H(10+) MCW(10+) PHC(10+)	R S SS-R	- PO(10+) PH(10+)	- CM(10+) CP(10+)	- ACS(10+) NCS(10+) OCS(10+)	- CV(10+) SP(10+) ST(10+)	- BS(10+) RS(10+) NW(10+)

Village Directory

Land Use (As on 1999)

Approach to village	Nearest town & distance (in km)	Power supply	News paper/Magazine	Most important commodity manufactured	Land use (i.e. area under different types of land use in hectare)**					Name of village	Serial number
					Forest	Irrigated (by source)	Unirrigated	Culturable waste (including gaucha and groves)	Area not available for cultivation		
14	15	16	17	18	19	20	21	22	23	2	1
FP	Sekmai (64)	-	-	Na, Na, Na	-	-	-	-	-	Thulochor	46
FP	Sekmai (68)	ED	-	Na, Na, Na	-	-	-	-	-	Riyar Tahar	47
FP	Sekmai (60)	ED	-	Na, Na, Na	-	-	-	-	-	Manedra	48
FP	Sekmai (42)	-	-	Na, Na, Na	-	-	-	-	-	Harup Khopi	49
PR FP	Sekmai (29)	ED	-	Na, Na, Na	-	-	-	-	-	Maohing Kuki	50
MR FP	Sekmai (35)	-	-	Na, Na, Na	-	-	-	-	-	Haizawl	51
FP	Sekmai (18)	ED	-	Na, Na, Na	-	-	-	-	-	Bileijang	52
FP	Sekmai (20)	ED	-	Na, Na, Na	-	-	-	-	-	Tapon Naga	53
MR	Sekmai (60)	ED	-	Na, Na, Na	-	-	-	-	-	Gorkha Tapon	54

Census of India 2001 -

Amenities and

Serial number	Name of village & Location code	Total area of the village (in hectare)	Total population (2001 Census)	Number of households (2001 Census)	Amenities available (if not available within the village, a dash (-) is shown in the column and next to it in brackets the distance in broad ranges viz.< 5 kms., 5-10 kms. and 10+ kms of the nearest place where the facility is available is given)							
					Educational	Medical	Drinking water	Post, telegraph and telephone	Commercial and co-operative banks	Agricultural, non-agricultural and other credit societies	Recreational & cultural facilities (Cinema/ Video hall, Sports club, Stadium/Auditorium)	Communications (Bus service, railway station, waterway)
1	2	3	4	5	6	7	8	9	10	11	12	13
55	Noonpani (00017600)	-	476	77	P M(< 5) C(< 5)	- H(< 5) MCW(10+) PHC(5-10)	T C S SS-T	- PO(< 5) PH(< 5)	- CM(< 5) CP(< 5)	- ACS(10+) NCS(10+) OCS(10+)	- CV(< 5) SP(< 5) ST(10+)	- BS(< 5) RS(10+) NW(10+)
56	Kailenjang (00017700)	-	87	13	- P(5-10) M(5-10) C(10+)	- H(10+) MCW(10+) PHC(10+)	T R C S SS-S	- PO(10+) PH(10+)	- CM(10+) CP(10+)	- ACS(10+) NCS(10+) OCS(10+)	SP CV(10+) ST(10+)	BS RS(10+) NW(10+)
57	Laikot (00017800)	-	153	29	P M(5-10) C(10+)	- H(10+) MCW(10+) PHC(5-10)	T R C S SS-S	- PO(10+) PH(10+)	- CM(10+) CP(10+)	- ACS(10+) NCS(10+) OCS(10+)	SP CV(10+) ST(10+)	- BS(5-10) RS(10+) NW(10+)
58	Langka (00017900)	-	578	93	P M C(10+)	- H(10+) MCW(10+) PHC(10+)	W R C S SS-C	- PO(10+) PH(10+)	- CM(10+) CP(10+)	- ACS(10+) NCS(10+) OCS(10+)	SP CV(10+) ST(10+)	- BS(10+) RS(10+) NW(10+)
59	S.Keithelmanbi (00018000)	-	239	53	P M(5-10) C(10+)	- H(10+) MCW(10+) PHC(10+)	R S SS-S	- PO(10+) PH(10+)	- CM(10+) CP(10+)	- ACS(10+) NCS(10+) OCS(10+)	SP CV(10+) ST(10+)	- BS(10+) RS(10+) NW(10+)
60	Natheljang (00018100)	-	639	72	- P(5-10) M(10+) C(10+)	- H(10+) MCW(10+) PHC(10+)	R S SS-S	- PO(10+) PH(10+)	- CM(10+) CP(10+)	- ACS(10+) NCS(10+) OCS(10+)	SP CV(10+) ST(10+)	- BS(10+) RS(10+) NW(10+)
61	Satikhola (00018200)	-	352	54	P M(10+) C(10+)	- H(10+) MCW(10+) PHC(10+)	HP S SS-S	- PO(10+) PH(10+)	- CM(10+) CP(10+)	- ACS(10+) NCS(10+) OCS(10+)	- CV(10+) SP(10+) ST(10+)	- BS(10+) RS(10+) NW(10+)
62	Santolabari (00018300)	-	665	92	P M(5-10) C(10+)	- H(10+) MCW(10+) PHC(10+)	T S SS-T	- PO(10+) PH(10+)	- CM(10+) CP(10+)	- ACS(10+) NCS(10+) OCS(10+)	- CV(10+) SP(10+) ST(10+)	- BS(10+) RS(10+) NW(10+)
63	Kharkhari (00018400)	-	158	24	- P(5-10) M(10+) C(10+)	- H(10+) MCW(10+) PHC(10+)	R S SS-S	- PO(10+) PH(10+)	- CM(10+) CP(10+)	- ACS(10+) NCS(10+) OCS(10+)	- CV(10+) SP(10+) ST(10+)	- BS(10+) RS(10+) NW(10+)

Village Directory

Land Use (As on 1999)

Approach to village	Nearest town & distance (in km)	Power supply	News paper/Magazine	Most important commodity manufactured	Land use (i.e. area under different types of land use in hectare)**					Name of village	Serial number
					Forest	Irrigated (by source)	Unirrigated	Culturable waste (including gaucha and groves)	Area not available for cultivation		
14	15	16	17	18	19	20	21	22	23	2	1
MR FP	Sekmai (24)	ED	-	Na, Na, Na	-	-	-	-	-	Noonpani	55
PR FP	Sekmai (26)	-	-	Na, Na, Na	-	-	-	-	-	Kailenjang	56
MR FP	Sekmai (20)	ED	-	Na, Na, Na	-	-	-	-	-	Laikot	57
FP	Sekmai (20)	ED	-	Na, Na, Na	-	-	-	-	-	Langka	58
FP	Sekmai (30)	ED	-	Na, Na, Na	-	-	-	-	-	S.Keithelmanbi	59
FP	Sekmai (28)	ED	-	Na, Na, Na	-	-	-	-	-	Natheljang	60
MR	Sekmai (30)	ED	-	Na, Na, Na	-	-	-	-	-	Satikhola	61
FP	Sekmai (22)	ED	-	Na, Na, Na	-	-	-	-	-	Santolabari	62
FP	Sekmai (28)	ED	-	Na, Na, Na	-	-	-	-	-	Kharkhari	63

Census of India 2001 -

Amenities and

Serial number	Name of village & Location code	Total area of the village (in hectare)	Total population (2001 Census)	Number of households (2001 Census)	Amenities available (if not available within the village, a dash (-) is shown in the column and next to it in brackets the distance in broad ranges viz.< 5 kms., 5-10 kms. and 10+ kms of the nearest place where the facility is available is given)							
					Educational	Medical	Drinking water	Post, telegraph and telephone	Commercial and co-operative banks	Agricultural, non-agricultural and other credit societies	Recreational & cultural facilities (Cinema/ Video hall, Sports club, Stadium/Auditorium)	Communications (Bus service, railway station, waterway)
1	2	3	4	5	6	7	8	9	10	11	12	13
64	Panikheti *(00018500)*	-	191	28	P M(10+) C(10+)	PHS H(10+) MCW(10+) PHC(10+)	R S SS-S	- PO(10+) PH(10+)	- CM(10+) CP(10+)	- ACS(10+) NCS(10+) OCS(10+)	- CV(10+) SP(10+) ST(10+)	- BS(10+) RS(10+) NW(10+)
65	Has Pukhri (00018600)	-	247	37	- P(< 5) M(10+) C(10+)	- H(10+) MCW(10+) PHC(10+)	TK R S SS-S	- PO(10+) PH(10+)	- CM(10+) CP(10+)	- ACS(10+) NCS(10+) OCS(10+)	- CV(10+) SP(10+) ST(10+)	- BS(< 5) RS(10+) NW(10+)
66	Bajaghara (00018700)	-	280	40	- P(< 5) M(5-10) C(10+)	- H(10+) MCW(10+) PHC(10+)	W C S SS-C	- PO(5-10) PH(10+)	- CM(10+) CP(10+)	- ACS(10+) NCS(10+) OCS(10+)	- SP CV(5-10) ST(10+)	- BS(5-10) RS(10+) NW(10+)
67	Toribari (00018800)	-	1,207	196	P M C(< 5)	- H(< 5) MCW(10+) PHC(10+)	T HP S SS-HP	PO PH(< 5)	- CM(< 5) CP(< 5)	- ACS(10+) NCS(10+) OCS(10+)	- SP CV(< 5) ST(10+)	- BS RS(10+) NW(10+)
68	Songtun (J) (00018900)	-	343	54	- P(< 5) M(10+) C(10+)	- H(10+) MCW(10+) PHC(10+)	R S SS-S	- PO(10+) PH(10+)	- CM(10+) CP(10+)	- ACS(10+) NCS(10+) OCS(10+)	- SP CV(10+) ST(10+)	- BS(10+) RS(10+) NW(10+)
69	Songpekjang (00019000)	-	203	38	P M C(5-10)	- H(5-10) MCW(10+) PHC(10+)	T R C S SS-S	- PO(5-10) PH(5-10)	- CM(5-10) CP(5-10)	- ACS(10+) NCS(10+) OCS(10+)	- SP CV(5-10) ST(10+)	- BS RS(10+) NW(10+)
70	Songpekjang Nepali (00019100)	-	420	52	- P(< 5) M(10+) C(10+)	- H(10+) MCW(10+) PHC(10+)	R S SS-S	- PO(10+) PH(10+)	- CM(10+) CP(10+)	- ACS(10+) NCS(10+) OCS(10+)	- CV(10+) SP(10+) ST(10+)	- BS(5-10) RS(10+) NW(10+)
71	Taphou Kuki (00019200)	-	926	175	P M(< 5) C(< 5)	- H(< 5) MCW(< 5) PHC(< 5)	T R C S SS-S	PO PH(< 5)	- CM(< 5) CP(< 5)	- ACS(10+) NCS(10+) OCS(10+)	- CV(< 5) SP(< 5) ST(10+)	BS RS(10+) NW(10+)
72	Maramei (00019300)	-	158	19	- P(5-10) M(5-10) C(5-10)	- H(5-10) MCW(5-10) PHC(5-10)	S SS-S	- PO(5-10) PH(5-10)	- CM(5-10) CP(5-10)	- ACS(10+) NCS(10+) OCS(10+)	- CV(5-10) SP(5-10) ST(10+)	BS RS(10+) NW(10+)

Village Directory

Land Use (As on 1999)

Approach to village	Nearest town & distance (in km)	Power supply	News paper/Magazine	Most important commodity manufactured	Land use (i.e. area under different types of land use in hectare)**					Name of village	Serial number
					Forest	Irrigated (by source)	Unirrigated	Culturable waste (including gaucha and groves)	Area not available for cultivation		
14	15	16	17	18	19	20	21	22	23	2	1
MR FP	Sekmai (50)	ED	-	Na, Na, Na	-	-	-	-	-	Panikheti	64
MR FP	Sekmai (33)	-	-	Na, Na, Na	-	-	-	-	-	Has Pukhri	65
FP	Sekmai (35)	-	-	Na, Na, Na	-	-	-	-	-	Bajaghara	66
PR	Sekmai (24)	ED	-	Na, Na, Na	-	-	-	-	-	Toribari	67
MR	Sekmai (32)	ED	-	Na, Na, Na	-	-	-	-	-	Songtun (J)	68
PR FP	Sekmai (25)	ED	-	Na, Na, Na	-	-	-	-	-	Songpekjang	69
FP	Sekmai (38)	ED	-	Na, Na, Na	-	-	-	-	-	Songpekjang Nepali	70
PR FP	Sekmai (40)	ED	-	Na, Na, Na	-	-	-	-	-	Taphou Kuki	71
MR FP	Sekmai (27)	ED	-	Na, Na, Na	-	-	-	-	-	Maramei	72

Census of India 2001 -

Amenities and

Serial number	Name of village & Location code	Total area of the village (in hectare)	Total population (2001 Census)	Number of households (2001 Census)	Amenities available (if not available within the village, a dash (-) is shown in the column and next to it in brackets the distance in broad ranges viz.< 5 kms., 5-10 kms. and 10+ kms of the nearest place where the facility is available is given)							
					Educational	Medical	Drinking water	Post, telegraph and telephone	Commercial and co-operative banks	Agricultural, non-agricultural and other credit societies	Recreational & cultural facilities (Cinema/ Video hall, Sports club, Stadium/Auditorium)	Communications (Bus service, railway station, waterway)
1	2	3	4	5	6	7	8	9	10	11	12	13
73	Hengbung (00019400)	-	840	151	P M C(10+)	- H(< 5) MCW(10+) PHC(10+)	T HP W R C S SS-W	PO PH(< 5)	- CM(< 5) CP(< 5)	- ACS(10+) NCS(10+) OCS(10+)	SP CV(< 5) ST(10+)	BS RS(10+) NW(10+)
74	Mayangkhang Khunou (00019500)	-	627	79	- P(< 5) M(5-10) C(5-10)	- H(5-10) MCW(10+) PHC(5-10)	R C S SS-S	- PO(5-10) PH(5-10)	- CM(5-10) CP(5-10)	- ACS(10+) NCS(10+) OCS(10+)	- CV(5-10) SP(5-10) ST(5-10)	BS RS(10+) NW(10+)
75	Mayangkhang (00019600)	-	518	95	P M C(5-10)	- H(5-10) MCW(10+) PHC(5-10)	R S SS-S	- PO(5-10) PH(5-10)	- CM(5-10) CP(5-10)	- ACS(10+) NCS(10+) OCS(10+)	- CV(5-10) SP(5-10) ST(10+)	BS RS(10+) NW(10+)
76	M.Ningthoupham (00019700)	-	777	109	P M(5-10) C(10+)	- H(5-10) MCW(10+) PHC(5-10)	T W TK C S SS-S	- PO(5-10) PH(5-10)	- CM(10+) CP(10+)	- ACS(10+) NCS(10+) OCS(10+)	SP CV(5-10) ST(10+)	BS RS(10+) NW(10+)
77	T. Khullen (00019800)	-	1,836	282	P M S C(< 5)	PHS H(< 5) MCW(10+) PHC(< 5)	T HP W TK R C S SS-S	PO PH(< 5)	- CM(< 5) CP(< 5)	- ACS(10+) NCS(10+) OCS(10+)	SP CV(< 5) ST(10+)	BS RS(10+) NW(10+)
78	N.Changoubung (00019900)	-	125	23	P M(< 5) C(< 5)	- H(< 5) MCW(5-10) PHC(10+)	TK R C S SS-S	- PO(< 5) PH(< 5)	- CM(< 5) CP(< 5)	- ACS(10+) NCS(10+) OCS(10+)	CV SP ST(10+)	BS RS(10+) NW(10+)
79	Chingloubung (00020000)	-	267	41	P M(< 5) C(< 5)	- H(< 5) MCW(10+) PHC(10+)	R S SS-S	- PO(< 5) PH(< 5)	- CM(< 5) CP(< 5)	- ACS(10+) NCS(10+) OCS(10+)	- CV(< 5) SP(< 5) ST(10+)	- BS(< 5) RS(10+) NW(10+)
80	Saikotjang (00020100)	-	321	46	P M(10+) C(10+)	- H(10+) MCW(10+) PHC(10+)	R S SS-S	- PO(10+) PH(10+)	- CM(10+) CP(10+)	- ACS(10+) NCS(10+) OCS(10+)	SP CV(10+) ST(10+)	- BS(10+) RS(10+) NW(10+)
81	Tokpa Naga (00020200)	-	186	31	P M(< 5) C(5-10)	- H(5-10) MCW(10+) PHC(5-10)	C S SS-S	- PO(5-10) PH(5-10)	- CM(< 5) CP(< 5)	- ACS(10+) NCS(10+) OCS(10+)	- CV(5-10) SP(< 5) ST(5-10)	- BS(< 5) RS(10+) NW(10+)
82	Jangnom (00020300)	-	138	19	P M(10+) C(10+)	- H(10+) MCW(10+) PHC(10+)	R S SS-S	- PO(10+) PH(10+)	- CM(10+) CP(10+)	- ACS(10+) NCS(10+) OCS(10+)	SP CV(10+) ST(10+)	- BS(10+) RS(10+) NW(10+)

Village Directory

Land Use (As on 1999)

Approach to village	Nearest town & distance (in km)	Power supply	News paper/Magazine	Most important commodity manufactured	Land use (i.e. area under different types of land use in hectare)**					Name of village	Serial number
					Forest	Irrigated (by source)	Unirrigated	Culturable waste (including gaucha and groves)	Area not available for cultivation		
14	15	16	17	18	19	20	21	22	23	2	1
PR FP	Sekmai (42)	ED	-	Na, Na, Na	-	-	-	-	-	Hengbung	73
PR	Sekmai (45)	ED	-	Na, Na, Na	-	-	-	-	-	Mayangkhang Khunou	74
PR	Sekmai (33)	ED	-	Na, Na, Na	-	-	-	-	-	Mayangkhang	75
PR FP	Sekmai (40)	ED	-	Na, Na, Na	-	-	-	-	-	M.Ningthoupham	76
PR FP	Sekmai (23)	ED	N	Na, Na, Na	-	-	-	-	-	T. Khullen	77
PR FP	Sekmai (23)	ED	-	Na, Na, Na	-	-	-	-	-	N.Changoubung	78
MR FP	Sekmai (24)	ED	-	Na, Na, Na	-	-	-	-	-	Chingloubung	79
FP	Sekmai (34)	ED	-	Na, Na, Na	-	-	-	-	-	Saikotjang	80
MR FP	Sekmai (27)	ED	-	Na, Na, Na	-	-	-	-	-	Tokpa Naga	81
MR FP	Sekmai (33)	ED	-	Na, Na, Na	-	-	-	-	-	Jangnom	82

Census of India 2001 -

Amenities and

Serial number	Name of village & Location code	Total area of the village (in hectare)	Total population (2001 Census)	Number of households (2001 Census)	Amenities available (if not available within the village, a dash (-) is shown in the column and next to it in brackets the distance in broad ranges viz.< 5 kms., 5-10 kms. and 10+ kms of the nearest place where the facility is available is given)							
					Educational	Medical	Drinking water	Post, telegraph and telephone	Commercial and co-operative banks	Agricultural, non-agricultural and other credit societies	Recreational & cultural facilities (Cinema/ Video hall, Sports club, Stadium/Auditorium)	Communications (Bus service, railway station, waterway)
1	2	3	4	5	6	7	8	9	10	11	12	13
83	Mahabir (00020400)	-	352	52	- P(< 5) M(10+) C(10+)	- H(10+) MCW(10+) PHC(10+)	R S SS-S	- PO(10+) PH(10+)	- CM(10+) CP(10+)	- ACS(10+) NCS(10+) OCS(10+)	- CV(10+) SP(10+) ST(10+)	- BS(10+) RS(10+) NW(10+)
84	Washangpung (00020500)	-	152	25	- P(< 5) M(10+) C(10+)	- H(10+) MCW(10+) PHC(10+)	R S SS-S	- PO(10+) PH(10+)	- CM(10+) CP(10+)	- ACS(10+) NCS(10+) OCS(10+)	- CV(10+) SP(10+) ST(10+)	BS RS(10+) NW(10+)
85	Chandraman (00020600)	-	141	24	P M(5-10) C(5-10)	- H(5-10) MCW(10+) PHC(< 5)	R S SS-S	PO PH(5-10)	- CM(5-10) CP(5-10)	- ACS(10+) NCS(10+) OCS(10+)	- CV(< 5) SP(< 5) ST(10+)	- BS(< 5) RS(10+) NW(10+)
86	Makuli (00020700)	-	258	37	- P(5-10) M(10+) C(10+)	- H(10+) MCW(10+) PHC(5-10)	R S SS-S	- PO(10+) PH(10+)	- CM(10+) CP(10+)	- ACS(10+) NCS(10+) OCS(10+)	- CV(10+) SP(10+) ST(10+)	- BS(5-10) RS(10+) NW(10+)
87	Kharkhola (00020800)	-	325	53	- P(5-10) M(5-10) C(5-10)	- H(5-10) MCW(10+) PHC(5-10)	T TK C S SS-S	- PO(5-10) PH(5-10)	- CM(5-10) CP(5-10)	- ACS(10+) NCS(10+) OCS(10+)	SP CV(5-10) ST(10+)	- BS(5-10) RS(10+) NW(10+)
88	Thanamba (00020900)	-	395	48	P M(5-10) C(5-10)	- H(5-10) MCW(10+) PHC(5-10)	R S SS-S	PO PH(5-10)	- CM(5-10) CP(5-10)	- ACS(10+) NCS(10+) OCS(10+)	- CV(5-10) SP(5-10) ST(10+)	- BS(5-10) RS(10+) NW(10+)
89	Haipi (00021000)	-	926	140	P M(< 5) C(5-10)	- H(5-10) MCW(10+) PHC(10+)	R S SS-S	PO PH(5-10)	- CM(5-10) CP(5-10)	- ACS(10+) NCS(10+) OCS(10+)	CV SP ST(10+)	BS RS(10+) NW(10+)
90	Lungphou (00021100)	-	191	31	P M(< 5) C(5-10)	- H(5-10) MCW(5-10) PHC(5-10)	T HP C S SS-S	- PO(5-10) PH(5-10)	- CM(5-10) CP(5-10)	- ACS(10+) NCS(10+) OCS(10+)	SP CV(5-10) ST(5-10)	BS RS(10+) NW(10+)
91	Lungphou Nepali (00021200)	-	362	48	- P(< 5) M(5-10) C(5-10)	- H(5-10) MCW(10+) PHC(10+)	R S SS-S	- PO(5-10) PH(5-10)	- CM(5-10) CP(5-10)	- ACS(10+) NCS(10+) OCS(10+)	- CV(5-10) SP(5-10) ST(10+)	- BS RS(10+) NW(10+)
92	S.Changoubung (00021300)	-	515	92	P M(< 5) C(< 5)	- H(10+) MCW(10+) PHC(10+)	T HP R C S SS-S	- PO(< 5) PH(< 5)	- CM(< 5) CP(< 5)	- ACS(10+) NCS(10+) OCS(10+)	SP CV(< 5) ST(10+)	BS RS(10+) NW(10+)

Village Directory

Land Use (As on 1999)

Approach to village	Nearest town & distance (in km)	Power supply	News paper/Magazine	Most important commodity manufactured	Land use (i.e. area under different types of land use in hectare)**					Name of village	Serial number
					Forest	Irrigated (by source)	Unirrigated	Culturable waste (including gaucha and groves)	Area not available for cultivation		
14	15	16	17	18	19	20	21	22	23	2	1
FP	Sekmai (34)	ED	-	Na, Na, Na	-	-	-	-	-	Mahabir	83
FP	Sekmai (38)	ED	-	Na, Na, Na	-	-	-	-	-	Washangpung	84
FP	Sekmai (20)	ED	-	Na, Na, Na	-	-	-	-	-	Chandraman	85
FP	Sekmai (26)	ED	-	Na, Na, Na	-	-	-	-	-	Makuli	86
MR FP	Sekmai (28)	ED	-	Na, Na, Na	-	-	-	-	-	Kharkhola	87
FP	Sekmai (30)	ED	-	Na, Na, Na	-	-	-	-	-	Thanamba	88
PR	Sekmai (30)	ED	-	Na, Na, Na	-	-	-	-	-	Haipi	89
PR FP	Sekmai (28)	ED	-	Na, Na, Na	-	-	-	-	-	Lungphou	90
PR	Sekmai (50)	ED	-	Na, Na, Na	-	-	-	-	-	Lungphou Nepali	91
MR FP	Sekmai (22)	ED	-	Na, Na, Na	-	-	-	-	-	S.Changoubung	92

Census of India 2001 - Amenities and

Serial number	Name of village & Location code	Total area of the village (in hectare)	Total population (2001 Census)	Number of households (2001 Census)	Amenities available (if not available within the village, a dash (-) is shown in the column and next to it in brackets the distance in broad ranges viz.< 5 kms., 5-10 kms. and 10+ kms of the nearest place where the facility is available is given)							
					Educational	Medical	Drinking water	Post, telegraph and telephone	Commercial and co-operative banks	Agricultural, non-agricultural and other credit societies	Recreational & cultural facilities (Cinema/ Video hall, Sports club, Stadium/Auditorium)	Communications (Bus service, railway station, waterway)
1	2	3	4	5	6	7	8	9	10	11	12	13
93	V.Changoubung (00021400)	-	102	15	P M(< 5) C(< 5)	- H(< 5) MCW(10+) PHC(10+)	T HP R S SS-HP	- PO(< 5) PH(< 5)	- CM(< 5) CP(< 5)	- ACS(10+) NCS(10+) OCS(10+)	SP CV(< 5) ST(10+)	BS RS(10+) NW(10+)
94	Kholjang (00021500)	-	736	120	P(2) M(5-10) C(5-10)	- H(5-10) MCW(10+) PHC(10+)	R S SS-S	PO PH(5-10)	- CM(5-10) CP(5-10)	- ACS(10+) NCS(10+) OCS(10+)	SP CV(5-10) ST(10+)	- BS(5-10) RS(10+) NW(10+)
95	Ameladara (00021600)	-	192	25	- P(5-10) M(10+) C(10+)	- H(10+) MCW(10+) PHC(10+)	HP T W S SS-HP	- PO(10+) PH(10+)	- CM(10+) CP(10+)	- ACS(10+) NCS(10+) OCS(10+)	- CV(10+) SP(10+) ST(10+)	- BS(10+) RS(10+) NW(10+)
96	Parsain (00021700)	-	422	60	- P(5-10) M(5-10) C(5-10)	PHS H(5-10) MCW(10+) PHC(< 5)	HP R S SS-S	PO PH(5-10)	- CM(5-10) CP(5-10)	- ACS(10+) NCS(10+) OCS(10+)	- CV(5-10) SP(5-10) ST(10+)	- BS(5-10) RS(10+) NW(10+)
97	Kongpao (00021800)	-	186	33	P M(5-10) C(5-10)	- H(5-10) MCW(10+) PHC(10+)	T R S SS-S	- PO(5-10) PH(5-10)	- CM(5-10) CP(5-10)	- ACS(10+) NCS(10+) OCS(10+)	- CV(5-10) SP(5-10) ST(10+)	BS RS(10+) NW(10+)
98	Tumnoupokpi (00021900)	-	975	142	P M C(< 5)	- H(< 5) MCW(10+) PHC(< 5)	T R S SS-S	- PO(< 5) PH(< 5)	- CM(< 5) CP(< 5)	- ACS(10+) NCS(10+) OCS(10+)	SP CV(< 5) ST(10+)	BS RS(10+) NW(10+)
99	Tumuyon Khunou (00022000)	-	494	83	P M(< 5) C(< 5)	- H(< 5) MCW(5-10) PHC(< 5)	T R S SS-S	- PO(< 5) PH(< 5)	- CM(< 5) CP(< 5)	- ACS(10+) NCS(10+) OCS(10+)	SP CV(< 5) ST(10+)	BS RS(10+) NW(10+)
100	Daili (00022100)	-	1,319	249	P M(5-10) C(< 5)	- H(< 5) MCW(10+) PHC(< 5)	T HP TK C S SS-S	- PO(< 5) PH(< 5)	- CM(< 5) CP(< 5)	- ACS(10+) NCS(10+) OCS(10+)	SP CV(< 5) ST(10+)	BS RS(10+) NW(10+)
101	Kangpokpi (00022200)	-	4,584	774	P(6) M(6) S(4) PUC(4) C	H D PHS O MCW(10+) PHC(10+)	T HP R C S SS-S	PH PO(5-10)	CM CP	- ACS(10+) NCS(10+) OCS(10+)	CV(4) SP ST	BS RS(10+) NW(10+)
102	Haijang (00022300)	-	393	62	P M(< 5) C(< 5)	- H(< 5) MCW(10+) PHC(10+)	T HP R S SS-S	- PO(< 5) PH(< 5)	- CM(< 5) CP(< 5)	- ACS(10+) NCS(10+) OCS(10+)	SP CV(< 5) ST(10+)	BS RS(10+) NW(10+)

Village Directory

Land Use (As on 1999)

Approach to village	Nearest town & distance (in km)	Power supply	News paper/Magazine	Most important commodity manufactured	Land use (i.e. area under different types of land use in hectare)**					Name of village	Serial number
					Forest	Irrigated (by source)	Unirrigated	Culturable waste (including gaucha and groves)	Area not available for cultivation		
14	15	16	17	18	19	20	21	22	23	2	1
PR	Sekmai (45)	ED	-	Na, Na, Na	-	-	-	-	-	V.Changoubung	93
MR FP	Sekmai (32)	ED	-	Na, Na, Na	-	-	-	-	-	Kholjang	94
MR FP	Sekmai (40)	ED	-	Na, Na, Na	-	-	-	-	-	Ameladara	95
MR	Sekmai (21)	ED	-	Na, Na, Na	-	-	-	-	-	Parsain	96
PR	Sekmai (25)	ED	-	Na, Na, Na	-	-	-	-	-	Kongpao	97
PR FP	Sekmai (21)	ED	-	Na, Na, Na	-	-	-	-	-	Tumnoupokpi	98
PR	Sekmai (22)	ED	-	Na, Na, Na	-	-	-	-	-	Tumuyon Khunou	99
PR FP	Sekmai (24)	ED	-	Na, Na, Na	-	-	-	-	-	Daili	100
PR FP	Sekmai (20)	ED	N	Na, Na, Na	-	-	-	-	-	Kangpokpi	101
PR FP	Sekmai (20)	ED	-	Na, Na, Na	-	-	-	-	-	Haijang	102

Census of India 2001 -

Amenities and

Serial number	Name of village & Location code	Total area of the village (in hectare)	Total population (2001 Census)	Number of households (2001 Census)	Amenities available (if not available within the village, a dash (-) is shown in the column and next to it in brackets the distance in broad ranges viz.< 5 kms., 5-10 kms. and 10+ kms of the nearest place where the facility is available is given)							
					Educational	Medical	Drinking water	Post, telegraph and telephone	Commercial and co-operative banks	Agricultural, non-agricultural and other credit societies	Recreational & cultural facilities (Cinema/ Video hall, Sports club, Stadium/Auditorium)	Communications (Bus service, railway station, waterway)
1	2	3	4	5	6	7	8	9	10	11	12	13
103	Upper Kalapahar (00022400)	-	412	53	P(3) M(2) S C(10+)	PHS FWC H(5-10) MCW(10+) PHC(5-10)	T S SS-S	- PO(5-10) PH(5-10)	- CM(5-10) CP(5-10)	- ACS(10+) NCS(10+) OCS(10+)	CV SP ST(10+)	BS RS(10+) NW(10+)
104	Mahika (00022500)	-	332	66	- P(< 5) M(< 5) C(< 5)	- H(5-10) MCW(10+) PHC(5-10)	T HP W C S SS-S	- PO(5-10) PH(5-10)	- CM(5-10) CP(5-10)	- ACS(10+) NCS(10+) OCS(10+)	SP CV(< 5) ST(5-10)	- BS(< 5) RS(10+) NW(10+)
105	Gopibung Kuki (00022600)	-	214	34	P M(10+) C(10+)	- H(10+) MCW(10+) PHC(10+)	R S SS-S	- PO(10+) PH(10+)	- CM(10+) CP(10+)	- ACS(10+) NCS(10+) OCS(10+)	- CV(10+) SP(10+) ST(10+)	- BS(10+) RS(10+) NW(10+)
106	Gopibung Nepali (00022700)	-	518	75	- P(< 5) M(10+) C(10+)	- H(10+) MCW(10+) PHC(5-10)	R S SS-S	- PO(10+) PH(10+)	- CM(10+) CP(10+)	- ACS(10+) NCS(10+) OCS(10+)	- CV(10+) SP(10+) ST(10+)	- BS(5-10) RS(10+) NW(10+)
107	Liyai Kalapahar (00022800)	-	438	74	P M C(< 5)	- H(< 5) MCW(10+) PHC(10+)	T HP S SS-HP	- PO(< 5) PH(< 5)	- CM(< 5) CP(< 5)	- ACS(10+) NCS(10+) OCS(10+)	SP CV(< 5) ST(10+)	BS RS(10+) NW(10+)
108	Manidara (00022900)	-	332	47	- P(< 5) M(5-10) C(10+)	- H(10+) MCW(10+) PHC(10+)	T S SS-S	- PO(10+) PH(10+)	- CM(10+) CP(10+)	- ACS(10+) NCS(10+) OCS(10+)	- CV(10+) SP(10+) ST(10+)	- BS(10+) RS(10+) NW(10+)
109	Chandmari (00023000)	-	267	35	P M(10+) C(10+)	- H(10+) MCW(10+) PHC(10+)	R S SS-S	- PO(10+) PH(10+)	- CM(10+) CP(10+)	- ACS(10+) NCS(10+) OCS(10+)	SP CV(10+) ST(10+)	- BS(10+) RS(10+) NW(10+)
110	Tokpa Nepali (00023100)	-	522	82	P M(10+) C(10+)	- H(10+) MCW(10+) PHC(10+)	T S SS-S	PO PH(10+)	- CM(10+) CP(10+)	- ACS(10+) NCS(10+) OCS(10+)	- CV(10+) SP(10+) ST(10+)	- BS(10+) RS(10+) NW(10+)
111	Tujang Pt. I (00023200)	-	49	8	- P(< 5) M(5-10) C(5-10)	- H(10+) MCW(10+) PHC(10+)	R S SS-S	- PO(5-10) PH(5-10)	- CM(5-10) CP(5-10)	- ACS(10+) NCS(10+) OCS(10+)	SP CV(5-10) ST(10+)	- BS(5-10) RS(10+) NW(10+)

Village Directory

Land Use (As on 1999)

Approach to village	Nearest town & distance (in km)	Power supply	News paper/Magazine	Most important commodity manufactured	Land use (i.e. area under different types of land use in hectare)**					Name of village	Serial number
					Forest	Irrigated (by source)	Unirrigated	Culturable waste (including gaucha and groves)	Area not available for cultivation		
14	15	16	17	18	19	20	21	22	23	2	1
PR	Sekmai (26)	ED	-	Na, Na, Na	-	-	-	-	-	Upper Kalapahar	103
PR FP	Sekmai (20)	ED	-	Na, Na, Na	-	-	-	-	-	Mahika	104
FP	Sekmai (30)	ED	-	Na, Na, Na	-	-	-	-	-	Gopibung Kuki	105
FP	Sekmai (35)	ED	-	Na, Na, Na	-	-	-	-	-	Gopibung Nepali	106
MR	Sekmai (28)	ED	-	Na, Na, Na	-	-	-	-	-	Liyai Kalapahar	107
MR	Sekmai (36)	ED	-	Na, Na, Na	-	-	-	-	-	Manidara	108
FP	Sekmai (38)	ED	-	Na, Na, Na	-	-	-	-	-	Chandmari	109
MR FP	Sekmai (42)	ED	-	Na, Na, Na	-	-	-	-	-	Tokpa Nepali	110
FP	Sekmai (30)	ED	-	Na, Na, Na	-	-	-	-	-	Tujang Pt. I	111

Census of India 2001 -

Amenities and

Serial number	Name of village & Location code	Total area of the village (in hectare)	Total population (2001 Census)	Number of households (2001 Census)	Amenities available (if not available within the village, a dash (-) is shown in the column and next to it in brackets the distance in broad ranges viz.< 5 kms., 5-10 kms. and 10+ kms of the nearest place where the facility is available is given)							
					Educational	Medical	Drinking water	Post, telegraph and telephone	Commercial and co-operative banks	Agricultural, non-agricultural and other credit societies	Recreational & cultural facilities (Cinema/ Video hall, Sports club, Stadium/Auditorium)	Communications (Bus service, railway station, waterway)
1	2	3	4	5	6	7	8	9	10	11	12	13
112	Tujang Pt. Ii (00023300)	-	209	31	P M(10+) C(10+)	- H(10+) MCW(10+) PHC(5-10)	R S SS-S	- PO(10+) PH(10+)	- CM(10+) CP(10+)	- ACS(10+) NCS(10+) OCS(10+)	- CV(10+) SP(10+) ST(10+)	- BS(5-10) RS(10+) NW(10+)
113	Paspati (00023400)	-	788	117	P M(10+) C(10+)	- H(10+) MCW(10+) PHC(10+)	R S SS-S	- PO(5-10) PH(10+)	- CM(10+) CP(10+)	- ACS(10+) NCS(10+) OCS(10+)	- CV(10+) SP(10+) ST(10+)	- BS(10+) RS(10+) NW(10+)
114	Jangmol (00023500)	-	443	80	- P(< 5) M(10+) C(10+)	- H(10+) MCW(10+) PHC(5-10)	R S SS-S	- PO(10+) PH(10+)	- CM(10+) CP(10+)	- ACS(10+) NCS(10+) OCS(10+)	SP CV(10+) ST(10+)	- BS(5-10) RS(10+) NW(10+)
115	Molsang (00023600)	-	400	57	- P(< 5) M(10+) C(10+)	- H(10+) MCW(10+) PHC(10+)	R S SS-S	- PO(10+) PH(10+)	- CM(10+) CP(10+)	- ACS(10+) NCS(10+) OCS(10+)	- CV(10+) SP(10+) ST(10+)	- BS(10+) RS(10+) NW(10+)
116	Lower Kalapahar (00023700)	-	1,479	213	P M S C(< 5)	PHC H(< 5) MCW(10+)	T HP W TK R C S SS-S	- PO(< 5) PH(5-10)	- CM(< 5) CP(< 5)	- ACS(10+) NCS(10+) OCS(10+)	CV SP ST(10+)	BS RS(10+) NW(10+)
117	Songtun (K) (00023800)	-	247	47	P M(10+) C(10+)	- H(10+) MCW(10+) PHC(5-10)	R S SS-S	- PO(10+) PH(10+)	- CM(10+) CP(10+)	- ACS(10+) NCS(10+) OCS(10+)	- CV(10+) SP(10+) ST(10+)	- BS(10+) RS(10+) NW(10+)
118	S.Phoibung (00023900)	-	211	35	- P(5-10) M(10+) C(10+)	- H(10+) MCW(10+) PHC(10+)	R C S SS-S	- PO(10+) PH(10+)	- CM(10+) CP(10+)	- ACS(10+) NCS(10+) OCS(10+)	- CV(10+) SP(10+) ST(10+)	- BS(10+) RS(10+) NW(10+)
119	S.Molnom (00024000)	-	673	112	P(2) M C(10+)	- H(10+) MCW(10+) PHC(5-10)	R S SS-S	- PO(10+) PH(10+)	- CM(10+) CP(10+)	- ACS(10+) NCS(10+) OCS(10+)	SP CV(10+) ST(10+)	- BS(10+) RS(10+) NW(10+)
120	Bolsang (00024100)	-	161	23	- P(5-10) M(10+) C(10+)	- H(10+) MCW(10+) PHC(5-10)	R S SS-S	- PO(10+) PH(10+)	- CM(10+) CP(10+)	- ACS(10+) NCS(10+) OCS(10+)	SP CV(10+) ST(10+)	- BS(5-10) RS(10+) NW(10+)

Village Directory

Land Use (As on 1999)

Approach to village	Nearest town & distance (in km)	Power supply	News paper/Magazine	Most important commodity manufactured	Land use (i.e. area under different types of land use in hectare)**					Name of village	Serial number
					Forest	Irrigated (by source)	Unirrigated	Culturable waste (including gaucha and groves)	Area not available for cultivation		
14	15	16	17	18	19	20	21	22	23	2	1
FP	Sekmai (40)	ED	-	Na, Na, Na	-	-	-	-	-	Tujang Pt. Ii	112
MR FP	Sekmai (40)	-	-	Na, Na, Na	-	-	-	-	-	Paspati	113
MR FP	Sekmai (28)	ED	-	Na, Na, Na	-	-	-	-	-	Jangmol	114
MR FP	Sekmai (46)	-	-	Na, Na, Na	-	-	-	-	-	Molsang	115
PR FP	Sekmai (45)	ED	N	Na, Na, Na	-	-	-	-	-	Lower Kalapahar	116
FP	Sekmai (52)	ED	-	Na, Na, Na	-	-	-	-	-	Songtun (K)	117
MR FP	Sekmai (38)	-	-	Na, Na, Na	-	-	-	-	-	S.Phoibung	118
MR FP	Sekmai (40)	ED	-	Na, Na, Na	-	-	-	-	-	S.Molnom	119
MR FP	Sekmai (46)	ED	-	Na, Na, Na	-	-	-	-	-	Bolsang	120

Census of India 2001 -

Amenities and

Serial number	Name of village & Location code	Total area of the village (in hectare)	Total population (2001 Census)	Number of households (2001 Census)	Amenities available (if not available within the village, a dash (-) is shown in the column and next to it in brackets the distance in broad ranges viz.< 5 kms., 5-10 kms. and 10+ kms of the nearest place where the facility is available is given)							
					Educational	Medical	Drinking water	Post, telegraph and telephone	Commercial and co-operative banks	Agricultural, non-agricultural and other credit societies	Recreational & cultural facilities (Cinema/ Video hall, Sports club, Stadium/Auditorium)	Communications (Bus service, railway station, waterway)
1	2	3	4	5	6	7	8	9	10	11	12	13
121	Bongmol (00024200)	-	381	62	P M(5-10) C(5-10)	- H(5-10) MCW(10+) PHC(10+)	R S SS-S	- PO(5-10) PH(5-10)	- CM(5-10) CP(5-10)	- ACS(10+) NCS(10+) OCS(10+)	- CV(5-10) SP(5-10) ST(10+)	- BS(5-10) RS(10+) NW(10+)
122	Keithelmanbi (00024300)	-	3,329	468	P(3) M(3) S PUC C(5-10)	PHS H(5-10) MCW(10+) PHC(10+)	T R S SS-T	PO PH(5-10)	- CM(5-10) CP(5-10)	- ACS(10+) NCS(10+) OCS(10+)	CV SP ST(10+)	BS RS(10+) NW(10+)
	Block Total	**0.0**	**60945**	**9568**	**P(84) M(29) S(9) PUC(5) C**	**H D PHC(2) PHS(10) FWC O**	**T(33) W(10) TK(10) HP(19) TW R(95) C(31) S(122)**	**PO(17) PH**	**CM(2) CP**		**CV(12) ST SP(46)**	**BS(36)**

Village Directory

Land Use (As on 1999)

Approach to village	Nearest town & distance (in km)	Power supply	News paper/Magazine	Most important commodity manufactured	Land use (i.e. area under different types of land use in hectare)**					Name of village	Serial number
					Forest	Irrigated (by source)	Unirrigated	Culturable waste (including gaucha and groves)	Area not available for cultivation		
14	15	16	17	18	19	20	21	22	23	2	1
FP	Sekmai (30)	ED	-	Na, Na, Na	-	-	-	-	-	Bongmol	121
PR FP	Sekmai (38)	ED	-	Na, Na, Na	-	-	-	-	-	Keithelmanbi	122
PR(34) **MR(46)** **FP(101)**		**ED(104)**	**N(3)**		**0.0**	**0.0**	**0.0**	**0.0**	**0.0**		

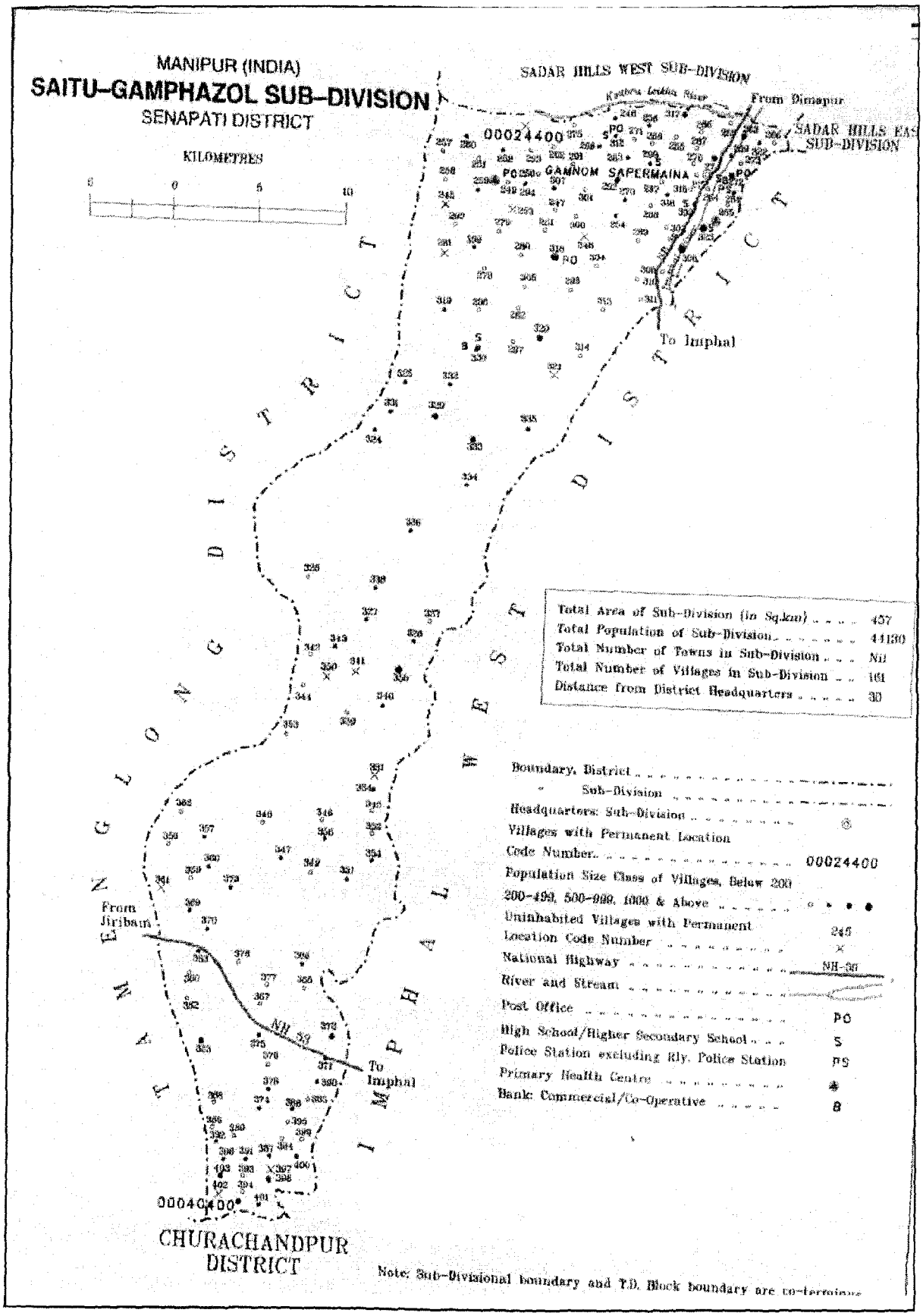
MANIPUR (INDIA)
SAITU-GAMPHAZOL SUB-DIVISION
SENAPATI DISTRICT
KILOMETRES
0 0 5 10
SADAR HILLS WEST SUB-DIVISION
From Dimapur
SADAR HILLS EAST SUB-DIVISION
00024400
GAMNOM SAPERMAINA
PO
To Imphal
NAGALAND DISTRICT
MANIPUR WEST DISTRICT
IMPHAL
From Jiribam
NH-53
To Imphal
00040400
CHURACHANDPUR DISTRICT
Total Area of Sub-Division (in Sq.km) 457
Total Population of Sub-Division 44130
Total Number of Towns in Sub-Division Nil
Total Number of Villages in Sub-Division 161
Distance from District Headquarters 30
Boundary, District
Sub-Division
Headquarters: Sub-Division
Villages with Permanent Location
Code Number 00024400
Population Size Class of Villages, Below 200
200-499, 500-999, 1000 & Above
Uninhabited Villages with Permanent Location Code Number 245
National Highway NH-53
River and Stream
Post Office PO
High School/Higher Secondary School S
Police Station excluding Rly. Police Station PS
Primary Health Centre
Bank: Commercial/Co-Operative B
Note: Sub-Divisional boundary and T.D. Block boundary are co-terminous

Alphabetical list of Villages (C.D. block wise)

Name of the District:Senapati

Serial number	Name of village	2001 Census location code number	1991 Census location code number
1	2	3	4
Name of CD Block: Saitu Gamphazol T.D.Block			
Name of Sub-Dist: 0005			
1	A.Songpijang	00029500	010030003000300109
2	Beleijang	00024500	010030003000300046
3	Bethany	00030300	
4	Bijang	00038000	010030003000300168
5	Bolkot	00030900	
6	Bongjol	00025300	
7	Bungte Chiru	00039800	010030003000300193
8	C.Phailen	00035500	010030003000300165
9	Ch. Ebenezer	00032800	
10	Chalbol	00028600	010030003000300100
11	Chalbung	00030700	010030003000300121
12	Charhazar	00030600	010030003000300107
13	Charoipandongba Chiru	00038800	010030003000300188
14	Charoipandongba Kabui	00038300	010030003000300154
15	Chini Ingkhol	00040100	010030003000300194
16	Dolang Khunou	00040300	010030003000300198
17	E.Sapermeina	00027300	010030003000300096
18	G.Bunglen	00028000	
19	G.Gelbung	00026000	010030003000300083
20	G.Phalbung	00027900	010030003000300095
21	G.Thangbuh	00026200	
22	Gamgiphai	00031400	
23	Gamnom Sapermeina	00027700	
24	Goungaiphai	00030800	
25	Haibung	00037500	010030003000300161
26	Haijol	00024400	010030003000300045
27	Haiken	00028800	010030003000300110
28	Haraothel	00033500	010030003000300136
29	Hengjang	00032100	010040004000400007
30	Ichum Keirap	00039000	010030003000300182
31	Ireng Naga	00032600	010030003000300134
32	Jampi	00030400	
33	Joujang	00026100	
34	Joupi	00039900	010030003000300197
35	K.C.Home	00031200	010030003000300119
36	K.Phoibi	00032200	
37	K.Songlung	00025900	010030003000300131
38	Kangchup Chingkhong	00035100	010030003000300149
39	Kangchup Chiru	00035600	010030003000300144
40	Kangchup Geljang	00034000	

Alphabetical list of Villages (C.D. block wise)

Name of the District:Senapati

Serial number	Name of village	2001 Census location code number	1991 Census location code number
1	2	3	4

Name of CD Block: Saitu Gamphazol T.D.Block

Name of Sub-Dist: 0005

41	Kangchup Joute	00034800	010030003000300140
42	Kangchup Khomunnom	00034500	010030003000300143
43	Kangchup Makhong	00035400	010030003000300148
44	Kangchup Patbung	00034600	010030003000300146
45	Kangchup Patjang	00035200	010030003000300147
46	Kangchup Ponlen	00034900	
47	Kangchup Songlung	00034300	
48	Kangchup Tuikon	00034700	010030003000300141
49	Kharam Pallen	00036400	010030003000300156
50	Kharam Thadoi	00033600	010030003000300137
51	Kharam Vaiphei	00033800	010030003000300138
52	Khengjang	00031700	010030003000300115
53	Khochal	00030500	
54	Khokhen	00036000	010030003000300176
55	Khokheng	00027000	
56	Kholep	00025200	010030003000300089
57	Khonglong Kabui	00036900	010030003000300171
58	Khonomjang	00029600	
59	Khoripok	00037400	010030003000300183
60	Khunkhu Kuki	00032000	010030003000300123
61	Khunkhu Naga	00031900	010030003000300124
62	Kolpechang Kuki	00025500	010030003000300078
63	Kolpechang Nepali	00025600	
64	Konsa Khul	00032500	010030003000300129
65	Kontam	00031500	010030003000300113
66	Kotlen	00036300	010030003000300175
67	Koubru Leikha	00026300	
68	L.Gamngai	00024800	
69	L.Jangnomphai(VeitumKhunou)	00035700	010030003000300158
70	L.Khomunnom	00026400	
71	L.Singhol	00025400	010030003000300112
72	Laikong Avenue	00031300	
73	Laimaton Thangbuh	00039300	010030003000300190
74	Langdeibung	00035300	010030003000300145
75	Leikhampokpi	00031600	010030003000300111
76	Leikot	00028300	010030003000300116
77	Leilon Khunou	00033100	010030003000300130
78	Leilon Phaijang	00033400	
79	Leilon Phoikot	00033200	
80	Leilon Vaiphei	00033300	010030003000300127
81	Leimakhong	00033000	010030003000300122
82	Lhangjol	00027800	

Alphabetical list of Villages (C.D. block wise)

Name of the District:Senapati

Serial number	Name of village	2001 Census location code number	1991 Census location code number
1	2	3	4

Name of CD Block: Saitu Gamphazol T.D.Block

Name of Sub-Dist: 0005

83	Lhangkhichoi	00029400	
84	Loibol Khullen	00038600	010030003000300181
85	Longa Koireng	00036600	010030003000300169
86	M.Songpi	00025700	
87	Maha Kabui	00037200	010030003000300170
88	Makhan	00031800	010030003000300117
89	Manamjang	00037300	010030003000300162
90	Mapao Kanglatongbi	00031000	010030003000300118
91	Molhoi	00032700	010030003000300126
92	Moljol	00028200	010040004000400037
93	Molnoi	00028400	010030003000300104
94	Molthang	00030000	
95	Mongbung Tongneh	00038400	010030003000300178
96	Mongjang	00029100	010030003000300094
97	Mongpijang	00029300	010030003000300092
98	Motbung	00032300	010030003000300106
99	Motbung Nepali	00030200	
100	Motjang	00026700	010030003000300080
101	N.Khonom	00028900	
102	N.Songlung	00029700	010040004000400027
103	Nakhujang	00033700	010030003000300139
104	Natop Boljang	00035800	010030003000300153
105	Natop Kabui	00036100	010030003000300152
106	Natop Kuki	00035900	010030003000300151
107	New Keithelmanbi	00037100	010030003000300166
108	Nungang Kabui	00039600	010030003000300189
109	Nungsai Chiru	00040400	010030003000300192
110	P.Molding	00032900	010030003000300125
111	Pangmol	00029900	010030003000300105
112	Pangsang	00028700	010030003000300114
113	Parengba	00040000	010030003000300191
114	Phaijang	00029200	010030003000300102
115	Phailen	00031100	010030003000300071
116	Phailenkot	00024600	010030003000300002
117	Phoibi	00026600	010030003000300074
118	Pholjang	00036800	010030003000300174
119	S.Bolen	00027500	
120	S.Buning	00026800	010030003000300077
121	S.Chajang	00025800	010030003000300087
122	S.Hengmol	00028100	
123	S.Khajang	00035000	010030003000300132
124	S.Laijang	00037600	010030003000300163

Alphabetical list of Villages (C.D. block wise)

Name of the District:Senapati

Serial number	Name of village	2001 Census location code number	1991 Census location code number
1	2	3	4

Name of CD Block: Saitu Gamphazol T.D.Block

Name of Sub-Dist: 0005

125	S.Lhangnom	00025100	
126	S.Sehjang	00038200	010030003000300155
127	S.Silen	00025000	010030003000300091
128	Sadar Joute	00038500	010030003000300177
129	Sadu Mongsaba Kuki	00038700	010030003000300186
130	Sadu Monsaba Kabui	00039700	010030003000300187
131	Saitu	00024900	010030003000300088
132	Saitu Sapermeina	00027600	010030003000300098
133	Samuk	00032400	010030003000300128
134	Santing	00029800	010030003000300082
135	Sapermeina	00027200	010030003000300097
136	Siloi	00030100	010030003000300101
137	Simol	00028500	010030003000300103
138	Sinam Jonhol	00037800	010030003000300167
139	Sinam Khaithong	00037900	010030003000300164
140	Singda Kuki	00033900	010030003000300142
141	Sipijang	00026900	010030003000300079
142	Songjang Khullen	00034100	010030003000300133
143	Songjang Khunou	00034400	010030003000300150
144	Songjang Waphong	00034200	010030003000300135
145	T.Laijang	00037700	
146	Thangjing Chiru	00036500	010030003000300173
147	Thanglong Kabui	00037000	010030003000300172
148	Thanglong Molbung	00036700	010030003000300160
149	Thingbongjang	00029000	010030003000300086
150	Thingkhongjang	00038100	010030003000300159
151	Thomjang	00024700	010030003000300084
152	Tingkai Khullen	00039200	010030003000300084
153	Tingkai Khunou	00039100	010030003000300085
154	Tuikhang Aimol	00039400	010030003000300180
155	Tuipajang	00026500	010030003000300076
156	U.Sapermeina	00027400	
157	Veitum Khullen	00036200	010030003000300157
158	W.Buning	00027100	
159	Wainem Kabui	00039500	010030003000300195
160	Wajang Mangkhosum	00040200	010030003000300196
161	Waroiching	00038900	010030003000300179

Census of India 2001 -

Amenities and

Serial number	Name of village & Location code	Total area of the village (in hectare)	Total population (2001 Census)	Number of households (2001 Census)	Amenities available (if not available within the village, a dash (-) is shown in the column and next to it in brackets the distance in broad ranges viz.< 5 kms., 5-10 kms. and 10+ kms of the nearest place where the facility is available is given)							
					Educational	Medical	Drinking water	Post, telegraph and telephone	Commercial and co-operative banks	Agricultural, non-agricultural and other credit societies	Recreational & cultural facilities (Cinema/ Video hall, Sports club, Stadium/Auditorium)	Communications (Bus service, railway station, waterway)
1	2	3	4	5	6	7	8	9	10	11	12	13
CD Block: Saitu Gamphazol T.D.Block (0005)												
1	Haijol (00024400)	-	-------- Uninhabited ----------									
2	Beleijang (00024500)		-------- Uninhabited ----------									
3	Phailenkot (00024600)	-	235	35	P M(< 5) C(< 5)	- H(10+) MCW(10+) PHC(< 5)	W R SS-W	- PO(< 5) PH(10+)	- CM(10+) CP(10+)	- ACS(10+) NCS(10+) OCS(10+)	- CV(< 5) SP(< 5) ST(5-10)	
4	Thomjang (00024700)	-	122	23	P M(5-10) C(< 5)	- H(< 5) MCW(10+) PHC(< 5)	S SS-S	- PO(< 5) PH(5-10)	- CM(10+) CP(10+)	- ACS(10+) NCS(10+) OCS(10+)	SP CV(< 5) ST(10+)	
5	L.Gamngai (00024800)	-	-------- Uninhabited ----------									
6	Saitu (00024900)	-	183	38	P M C(< 5)	PHC H(10+) MCW(10+)	T TK R SS-R	PO PH(5-10)	- CM(10+) CP(10+)	- ACS(10+) NCS(10+) OCS(10+)	- CV(< 5) SP(< 5) ST(10+)	
7	S.Silen (00025000)	-	62	8	- P(< 5) M(< 5) C(5-10)	- H(10+) MCW(10+) PHC(< 5)	T W R SS-T W	- PO(5-10) PH(10+)	- CM(10+) CP(10+)	- ACS(10+) NCS(10+) OCS(10+)	SP CV(5-10) ST(10+)	
8	S.Lhangnom (00025100)	-	40	5	- P(< 5) M(< 5) C(5-10)	- H(10+) MCW(10+) PHC(< 5)	T W TK SS-T W	- PO(5-10) PH(10+)	- CM(10+) CP(10+)	- ACS(10+) NCS(10+) OCS(10+)	- CV(5-10) SP(< 5) ST(10+)	
9	Kholep (00025200)	-	373	67	P M(< 5) C(< 5)	- H(10+) MCW(10+) PHC(< 5)	S SS-S	- PO(< 5) PH(< 5)	- CM(10+) CP(10+)	- ACS(10+) NCS(10+) OCS(10+)	SP CV(< 5) ST(10+)	
10	Bongjol (00025300)		-------- Uninhabited ----------									
11	L.Singhol (00025400)	-	234	31	- P(< 5) M(< 5) C(5-10)	- H(10+) MCW(10+) PHC(< 5)	T K R SS-S	- PO(5-10) PH(5-10)	- CM(10+) CP(10+)	- ACS(10+) NCS(10+) OCS(10+)	- CV(5-10) SP(5-10) ST(10+)	

Village Directory

Land Use (As on 1999)

Approach to village	Nearest town & distance (in km)	Power supply	News paper/Magazine	Most important commodity manufactured	Land use (i.e. area under different types of land use in hectare)**					Name of village	Serial number
					Forest	Irrigated (by source)	Unirrigated	Culturable waste (including gaucha and groves)	Area not available for cultivation		
14	15	16	17	18	19	20	21	22	23	2	1
		-------- Uninhabited ----------				-	-	-	-	Haijol	1
		-------- Uninhabited ----------				-	-	-	-	Beleijang	2
BS RS(10+) NW(10+)	PR MR FP	Sekmai (10)	ED	-	Na, Na, Na	-	-	-	-	Phailenkot	3
- BS(< 5) RS(10+) NW(10+)	PR MR FP	Sekmai (15)	ED	-	Na, Na, Na	-	-	-	-	Thomjang	4
		-------- Uninhabited ----------				-	-	-	-	L.Gamngai	5
BS RS(10+) NW(10+)	PR FP	Sekmai (8)	ED	N M	Na, Na, Na	-	-	-	-	Saitu	6
- BS(< 5) RS(10+) NW(10+)	PR MR FP	Sekmai (30)	ED	-	Na, Na, Na	-	-	-	-	S.Silen	7
- BS(< 5) RS(10+) NW(10+)	PR MR FP	Sekmai (17)	ED	-	Na, Na, Na	-	-	-	-	S.Lhangnom	8
- BS(< 5) RS(10+) NW(10+)	PR MR FP	Sekmai (20)	ED	-	Na, Na, Na	-	-	-	-	Kholep	9
		-------- Uninhabited ----------				-	-	-	-	Bongjol	10
- BS(< 5) RS(10+) NW(10+)	MR FP	Sekmai (8)	-	-	Na, Na, Na	-	-	-	-	L.Singhol	11

Census of India 2001 -

Amenities and

Serial number	Name of village & Location code	Total area of the village (in hectare)	Total population (2001 Census)	Number of households (2001 Census)	Amenities available (if not available within the village, a dash (-) is shown in the column and next to it in brackets the distance in broad ranges viz.< 5 kms., 5-10 kms. and 10+ kms of the nearest place where the facility is available is given)							
					Educational	Medical	Drinking water	Post, telegraph and telephone	Commercial and co-operative banks	Agricultural, non-agricultural and other credit societies	Recreational & cultural facilities (Cinema/ Video hall, Sports club, Stadium/Auditorium)	Communications (Bus service, railway station, waterway)
1	2	3	4	5	6	7	8	9	10	11	12	13
12	Kolpechang Kuki (00025500)	-	184	32	P M(< 5) C(5-10)	- H(10+) MCW(10+) PHC(5-10)	TK S SS-S	- PO(5-10) PH(10+)	- CM(10+) CP(10+)	- ACS(10+) NCS(10+) OCS(10+)	- CV(5-10) SP(5-10) ST(10+)	
13	Kolpechang Nepali (00025600)	-	210	32	- P(< 5) M(< 5) C(5-10)	- H(10+) MCW(10+) PHC(< 5)	TK R S SS-S	- PO(< 5) PH(5-10)	- CM(10+) CP(10+)	- ACS(10+) NCS(10+) OCS(10+)	- CV(10+) SP(10+) ST(10+)	
14	M.Songpi (00025700)	-	74	11	- P(< 5) M(5-10) C(5-10)	- H(5-10) MCW(10+) PHC(5-10)	T TK S SS-S	- PO(5-10) PH(10+)	- CM(10+) CP(10+)	- ACS(10+) NCS(10+) OCS(10+)	- CV(5-10) SP(< 5) ST(10+)	
15	S.Chajang (00025800)	-	54	10	- P(< 5) M(< 5) C(5-10)	- H(10+) MCW(10+) PHC(< 5)	TK R SS-R	- PO(5-10) PH(10+)	- CM(10+) CP(10+)	- ACS(10+) NCS(10+) OCS(10+)	- SP CV(5-10) ST(10+)	
16	K.Songlung (00025900)	-	361	58	P(2) M(< 5) C(< 5)	- H(10+) MCW(10+) PHC(< 5)	T R SS-T	- PO(5-10) PH(5-10)	- CM(10+) CP(10+)	- ACS(10+) NCS(10+) OCS(10+)	- SP CV(< 5) ST(10+)	
17	G.Gelbung (00026000)	-	337	53	P M(< 5) C(< 5)	- H(10+) MCW(10+) PHC(5-10)	R C SS-R	- PO(< 5) PH(10+)	- CM(10+) CP(10+)	- ACS(10+) NCS(10+) OCS(10+)	- SP CV(< 5) ST(10+)	
18	Joujang (00026100)	-	177	29	- P(< 5) M(< 5) C(5-10)	- H(10+) MCW(10+) PHC(5-10)	S SS-S	- PO(5-10) PH(5-10)	- CM(10+) CP(10+)	- ACS(10+) NCS(10+) OCS(10+)	- CV(< 5) SP(< 5) ST(10+)	
19	G.Thangbuh (00026200)	-	65	12	- P(< 5) M(< 5) C(5-10)	- H(10+) MCW(10+) PHC(5-10)	R C SS-R	- PO(5-10) PH(10+)	- CM(10+) CP(10+)	- ACS(10+) NCS(10+) OCS(10+)	- CV(< 5) SP(< 5) ST(10+)	
20	Koubru Leikha (00026300)	-	686	97	- P(< 5) M(< 5) C(5-10)	- H(10+) MCW(10+) PHC(< 5)	R SS-R	- PO(< 5) PH(10+)	- CM(10+) CP(10+)	- ACS(10+) NCS(10+) OCS(10+)	- CV(< 5) SP(< 5) ST(10+)	

Village Directory

Land Use (As on 1999)

Approach to village	Nearest town & distance (in km)	Power supply	News paper/Magazine	Most important commodity manufactured	Land use (i.e. area under different types of land use in hectare)**					Name of village	Serial number
					Forest	Irrigated (by source)	Unirrigated	Culturable waste (including gaucha and groves)	Area not available for cultivation		
14	15	16	17	18	19	20	21	22	23	2	1
- BS(< 5) RS(10+) NW(10+)	FP	Sekmai (26)	ED	-	Na, Na, Na	-	-	-	-	-	Kolpechang Kuki	12
- BS(< 5) RS(10+) NW(10+)	MR FP	Sekmai (14)	ED	-	Na, Na, Na	-	-	-	-	-	Kolpechang Nepali	13
BS RS(10+) NW(10+)	PR MR FP	Sekmai (27)	ED	-	Na, Na, Na	-	-	-	-	-	M.Songpi	14
- BS(< 5) RS(10+) NW(10+)	PR MR FP	Sekmai (24)	ED	-	Na, Na, Na	-	-	-	-	-	S.Chajang	15
BS RS(10+) NW(10+)	PR FP	Sekmai (15)	ED	N M	Na, Na, Na	-	-	-	-	-	K.Songlung	16
- BS(< 5) RS(10+) NW(10+)	PR MR FP	Sekmai (16)	-	-	Na, Na, Na	-	-	-	-	-	G.Gelbung	17
- BS(< 5) RS(10+) NW(10+)	PR MR FP	Sekmai (15)	-	-	Na, Na, Na	-	-	-	-	-	Joujang	18
- BS(5-10) RS(10+) NW(10+)	PR MR FP	Sekmai (16)	-	-	Na, Na, Na	-	-	-	-	-	G.Thangbuh	19
BS RS(10+) NW(10+)	PR FP	Sekmai (9)	ED	N	Na, Na, Na	-	-	-	-	-	Koubru Leikha	20

Census of India 2001 -

Amenities and

Serial number	Name of village & Location code	Total area of the village (in hectare)	Total population (2001 Census)	Number of households (2001 Census)	Amenities available (if not available within the village, a dash (-) is shown in the column and next to it in brackets the distance in broad ranges viz.< 5 kms., 5-10 kms. and 10+ kms of the nearest place where the facility is available is given)							
					Educational	Medical	Drinking water	Post, telegraph and telephone	Commercial and co-operative banks	Agricultural, non-agricultural and other credit societies	Recreational & cultural facilities (Cinema/ Video hall, Sports club, Stadium/Auditorium)	Communications (Bus service, railway station, waterway)
1	2	3	4	5	6	7	8	9	10	11	12	13
21	L.Khomunnom (00026400)	-	79	15	- P(< 5) M(< 5) C(< 5)	- H(10+) MCW(10+) PHC(5-10)	R C SS-C	- PO(< 5) PH(10+)	- CM(10+) CP(10+)	- ACS(10+) NCS(10+) OCS(10+)		SP CV(< 5) ST(10+)
22	Tuipajang (00026500)	-	187	33	- P(< 5) M(< 5) C(5-10)	- H(10+) MCW(10+) PHC(5-10)	TK R SS-R	- PO(5-10) PH(5-10)	- CM(10+) CP(10+)	- ACS(10+) NCS(10+) OCS(10+)	-	- CV(< 5) SP(< 5) ST(10+)
23	Phoibi (00026600)	-	144	29	P M C(5-10)	- H(10+) MCW(10+) PHC(< 5)	HP R SS-HP	- PO(< 5) PH(10+)	- CM(10+) CP(10+)	- ACS(10+) NCS(10+) OCS(10+)	-	- CV(< 5) SP(< 5) ST(10+)
24	Motjang (00026700)	-	60	9	- P(< 5) M(5-10) C(5-10)	- H(10+) MCW(10+) PHC(< 5)	R C SS-C	- PO(< 5) PH(10+)	- CM(10+) CP(10+)	- ACS(10+) NCS(10+) OCS(10+)		SP CV(< 5) ST(10+)
25	S.Buning (00026800)	-	99	20	- P(< 5) M(< 5) C(5-10)	- H(10+) MCW(10+) PHC(< 5)	R C SS-C	- PO(5-10) PH(10+)	- CM(10+) CP(10+)	- ACS(10+) NCS(10+) OCS(10+)	-	- CV(< 5) SP(< 5) ST(10+)
26	Sipijang (00026900)	-	426	56	- P(< 5) M(< 5) C(< 5)	- H(10+) MCW(10+) PHC(< 5)	TK R SS-R	- PO(< 5) PH(5-10)	- CM(10+) CP(10+)	- ACS(10+) NCS(10+) OCS(10+)	-	- CV(5-10) SP(5-10) ST(10+)
27	Khokheng (00027000)	-	225	33	- P(< 5) M(< 5) C(5-10)	- H(10+) MCW(10+) PHC(< 5)	R SS-R	- PO(< 5) PH(10+)	- CM(10+) CP(10+)	- ACS(10+) NCS(10+) OCS(10+)	-	- CV(< 5) SP(< 5) ST(10+)
28	W.Buning (00027100)	-	101	16	- P(< 5) M(< 5) C(< 5)	- H(10+) MCW(10+) PHC(< 5)	R SS-R	- PO(5-10) PH(10+)	- CM(10+) CP(10+)	- ACS(10+) NCS(10+) OCS(10+)	-	- CV(< 5) SP(< 5) ST(10+)
29	Sapermeina (00027200)	-	589	100	P(2) M S PUC C(< 5)	PHS H(5-10) MCW(10+) PHC(5-10)	T R S SS-S	PO PH(5-10)	CM CP(5-10)	- ACS(10+) NCS(10+) OCS(10+)		CV SP ST(10+)

Village Directory

Land Use (As on 1999)

Approach to village	Nearest town & distance (in km)	Power supply	News paper/Magazine	Most important commodity manufactured	Land use (i.e. area under different types of land use in hectare)**					Name of village	Serial number
					Forest	Irrigated (by source)	Unirrigated	Culturable waste (including gaucha and groves)	Area not available for cultivation		
14	15	16	17	18	19	20	21	22	23	2	1
- BS(< 5) PR MR RS(10+) FP NW(10+)	Sekmai (13)	-	-	Na, Na, Na	-	-	-	-	-	L.Khomunnom	21
- BS(5-10) PR MR RS(10+) FP NW(10+)	Sekmai (12)	-	-	Na, Na, Na	-	-	-	-	-	Tuipajang	22
BS RS(10+) PR MR NW(10+) FP	Sekmai (12)	ED	N	Na, Na, Na	-	-	-	-	-	Phoibi	23
BS RS(10+) PR MR NW(10+) FP	Sekmai (9)	-	-	Na, Na, Na	-	-	-	-	-	Motjang	24
- BS(< 5) PR MR RS(10+) FP NW(10+)	Sekmai (15)	-	-	Na, Na, Na	-	-	-	-	-	S.Buning	25
- BS(< 5) PR MR RS(10+) FP NW(10+)	Sekmai (10)	ED	-	Na, Na, Na	-	-	-	-	-	Sipijang	26
- BS(< 5) PR MR RS(10+) FP NW(10+)	Sekmai (14)	-	-	Na, Na, Na	-	-	-	-	-	Khokheng	27
- BS(< 5) PR MR RS(10+) FP NW(10+)	Sekmai (13)	-	N	Na, Na, Na	-	-	-	-	-	W.Buning	28
BS RS(10+) PR NW(10+)	Sekmai (8)	ED	N M	Na, Na, Na	-	-	-	-	-	Sapermeina	29

Census of India 2001 - Amenities and

Serial number	Name of village & Location code	Total area of the village (in hectare)	Total population (2001 Census)	Number of households (2001 Census)	Amenities available (if not available within the village, a dash (-) is shown in the column and next to it in brackets the distance in broad ranges viz.< 5 kms., 5-10 kms. and 10+ kms of the nearest place where the facility is available is given)							
					Educational	Medical	Drinking water	Post, telegraph and telephone	Commercial and co-operative banks	Agricultural, non-agricultural and other credit societies	Recreational & cultural facilities (Cinema/ Video hall, Sports club, Stadium/Auditorium)	Communications (Bus service, railway station, waterway)
1	2	3	4	5	6	7	8	9	10	11	12	13
30	E.Sapermeina (00027300)	-	172	30	- P(< 5) M(< 5) C(< 5)	- H(10+) MCW(10+) PHC(< 5)	R SS-R	- PO(< 5) PH(10+)	- CM(10+) CP(10+)	-	- ACS(10+) NCS(10+) OCS(10+)	- CV(5-10) SP(5-10) ST(10+)
31	U.Sapermeina (00027400)	-	607	112	- P(< 5) M(< 5) C(< 5)	- H(10+) MCW(10+) PHC(< 5)	R SS-R	- PO(< 5) PH(10+)	- CM(10+) CP(10+)	-	- ACS(10+) NCS(10+) OCS(10+)	CV(2) SP(< 5) ST(10+)
32	S.Bolen (00027500)	-	179	31	- P(< 5) M(< 5) C(< 5)	- H(10+) MCW(10+) PHC(< 5)	R SS-R	- PO(< 5) PH(5-10)	- CM(10+) CP(10+)	-	- ACS(10+) NCS(10+) OCS(10+)	- CV(< 5) SP(< 5) ST(10+)
33	Saitu Sapermeina (00027600)	-	167	31	P M C(< 5)	- H(10+) MCW(10+) PHC(< 5)	T R SS-R	- PO(< 5) PH(< 5)	- CM(10+) CP(10+)	-	- ACS(10+) NCS(10+) OCS(10+)	- CV SP ST(10+)
34	Gamnom Sapermeina (00027700)	-	185	37	- P(< 5) M(< 5) C(< 5)	- H(10+) MCW(10+) PHC(< 5)	R SS-R	- PO(< 5) PH(10+)	- CM(10+) CP(10+)	-	- ACS(10+) NCS(10+) OCS(10+)	- CV(5-10) SP(5-10) ST(10+)
35	Lhangjol (00027800)	-	157	23	- P(< 5) M(< 5) C(< 5)	- H(10+) MCW(10+) PHC(< 5)	R SS-R	- PO(< 5) PH(5-10)	- CM(10+) CP(10+)	-	- ACS(10+) NCS(10+) OCS(10+)	- CV(5-10) SP(5-10) ST(10+)
36	G.Phalbung (00027900)	-	93	21	P M(< 5) C(< 5)	- H(10+) MCW(10+) PHC(< 5)	R SS-R	- PO(< 5) PH(< 5)	- CM(10+) CP(10+)	-	- ACS(10+) NCS(10+) OCS(10+)	- CV(< 5) SP(< 5) ST(10+)
37	G.Bunglen (00028000)	-	66	12	- P(5-10) M(5-10) C(5-10)	- H(10+) MCW(10+) PHC(5-10)	S SS-S	- PO(5-10) PH(5-10)	- CM(10+) CP(10+)	-	- ACS(10+) NCS(10+) OCS(10+)	- CV(5-10) SP(5-10) ST(10+)
38	S.Hengmol (00028100)	-	-------- Uninhabited ----------									
39	Moljol (00028200)	-	62	11	- P(< 5) M(< 5) C(< 5)	- H(10+) MCW(10+) PHC(< 5)	R SS-R	- PO(< 5) PH(10+)	- CM(10+) CP(10+)	-	- ACS(10+) NCS(10+) OCS(10+)	- CV(5-10) SP(5-10) ST(10+)
40	Leikot (00028300)	-	267	46	P M(< 5) C(< 5)	- H(10+) MCW(10+) PHC(< 5)	C S SS-S	- PO(< 5) PH(< 5)	- CM(5-10) CP(10+)	-	- ACS(10+) NCS(10+) OCS(10+)	SP CV(< 5) ST(10+)

Village Directory

Land Use (As on 1999)

Approach to village	Nearest town & distance (in km)	Power supply	News paper/Magazine	Most important commodity manufactured	Land use (i.e. area under different types of land use in hectare)**					Name of village	Serial number
					Forest	Irrigated (by source)	Unirrigated	Culturable waste (including gaucha and groves)	Area not available for cultivation		
14	15	16	17	18	19	20	21	22	23	2	1
PR MR FP	Sekmai (11)	ED	N M	Na, Na, Na	-	-	-	-	-	E.Sapermeina	30
PR FP	Sekmai (15)	ED	N M	Na, Na, Na	-	-	-	-	-	U.Sapermeina	31
MR FP	Sekmai (15)	ED	N M	Na, Na, Na	-	-	-	-	-	S.Bolen	32
PR MR FP	Sekmai (12)	ED	N M	Na, Na, Na	-	-	-	-	-	Saitu Sapermeina	33
PR	Sekmai (8)	ED	N M	Na, Na, Na	-	-	-	-	-	Gamnom Sapermeina	34
PR MR FP	Sekmai (15)	-	-	Na, Na, Na	-	-	-	-	-	Lhangjol	35
PR MR FP	Sekmai (11)	-	-	Na, Na, Na	-	-	-	-	-	G.Phalbung	36
PR MR FP	Sekmai (10)	-	-	Na, Na, Na	-	-	-	-	-	G.Bunglen	37
-------- Uninhabited ----------					-	-	-	-	-	S.Hengmol	38
PR MR FP	Sekmai (12)	ED	N	Na, Na, Na	-	-	-	-	-	Moljol	39
MR FP	Sekmai (7)	ED	-	Na, Na, Na	-	-	-	-	-	Leikot	40

Census of India 2001 -

Amenities and

Serial number	Name of village & Location code	Total area of the village (in hectare)	Total population (2001 Census)	Number of households (2001 Census)	Amenities available (if not available within the village, a dash (-) is shown in the column and next to it in brackets the distance in broad ranges viz.< 5 kms., 5-10 kms. and 10+ kms of the nearest place where the facility is available is given)							
					Educational	Medical	Drinking water	Post, telegraph and telephone	Commercial and co-operative banks	Agricultural, non-agricultural and other credit societies	Recreational & cultural facilities (Cinema/ Video hall, Sports club, Stadium/Auditorium)	Communications (Bus service, railway station, waterway)
1	2	3	4	5	6	7	8	9	10	11	12	13
41	Molnoi (00028400)	-	304	53	P M(< 5) C(< 5)	- H(10+) MCW(10+) PHC(< 5)	C S SS-S	- PO(5-10) PH(5-10)	- CM(10+) CP(10+)	- ACS(10+) NCS(10+) OCS(10+)	- CV(< 5) SP(< 5) ST(10+)	- BS(< 5) RS(10+) NW(10+)
42	Simol (00028500)	-	65	13	- P(< 5) M(< 5) C(< 5)	- H(10+) MCW(10+) PHC(< 5)	T R SS-R	- PO(< 5) PH(< 5)	- CM(10+) CP(10+)	- ACS(10+) NCS(10+) OCS(10+)	- CV(< 5) SP(< 5) ST(10+)	- BS(< 5) RS(10+) NW(10+)
43	Chalbol (00028600)	-	33	5	P M(5-10) C(5-10)	- H(10+) MCW(10+) PHC(5-10)	R SS-R	- PO(5-10) PH(5-10)	- CM(10+) CP(10+)	- ACS(10+) NCS(10+) OCS(10+)	SP CV(10+) ST(10+)	BS RS(10+) NW(10+)
44	Pangsang (00028700)	-	142	23	- P(< 5) M(< 5) C(< 5)	- H(10+) MCW(10+) PHC(< 5)	S SS-S	- PO(< 5) PH(< 5)	- CM(10+) CP(10+)	- ACS(10+) NCS(10+) OCS(10+)	- CV(< 5) SP(< 5) ST(10+)	- BS(< 5) RS(10+) NW(10+)
45	Haiken (00028800)	-	140	23	P M(< 5) C(< 5)	- H(10+) MCW(10+) PHC(< 5)	S SS-S	- PO(< 5) PH(10+)	- CM(10+) CP(10+)	- ACS(10+) NCS(10+) OCS(10+)	- CV(< 5) SP(< 5) ST(10+)	- BS(< 5) RS(10+) NW(10+)
46	N.Khonom (00028900)	-	173	31	- P(< 5) M(< 5) C(< 5)	- H(10+) MCW(10+) PHC(< 5)	R SS-R	- PO(< 5) PH(10+)	- CM(10+) CP(10+)	- ACS(10+) NCS(10+) OCS(10+)	- CV(< 5) SP(< 5) ST(10+)	- BS(< 5) RS(10+) NW(10+)
47	Thingbongjang (00029000)	-	104	18	- P(< 5) M(< 5) C(< 5)	- H(10+) MCW(10+) PHC(< 5)	R SS-R	- PO(< 5) PH(5-10)	- CM(5-10) CP(10+)	- ACS(10+) NCS(10+) OCS(10+)	- CV(< 5) SP(< 5) ST(10+)	- BS(< 5) RS(10+) NW(10+)
48	Mongjang (00029100)	-	78	11	- P(< 5) M(< 5) C(< 5)	- H(10+) MCW(10+) PHC(< 5)	S SS-S	- PO(< 5) PH(5-10)	- CM(10+) CP(10+)	- ACS(10+) NCS(10+) OCS(10+)	SP CV(< 5) ST(10+)	BS RS(10+) NW(10+)
49	Phaijang (00029200)	-	544	81	- P(< 5) M(5-10) C(< 5)	- H(10+) MCW(10+) PHC(5-10)	R SS-R	- PO(< 5) PH(5-10)	- CM(10+) CP(10+)	- ACS(10+) NCS(10+) OCS(10+)	- CV(< 5) SP(< 5) ST(10+)	- BS(< 5) RS(10+) NW(10+)
50	Mongpijang (00029300)	-	106	15	- P(< 5) M(< 5) C(< 5)	- H(10+) MCW(10+) PHC(< 5)	R SS-R	- PO(< 5) PH(5-10)	- CM(10+) CP(10+)	- ACS(10+) NCS(10+) OCS(10+)	- CV(< 5) SP(< 5) ST(10+)	- BS(< 5) RS(10+) NW(10+)

Village Directory

Land Use (As on 1999)

Approach to village	Nearest town & distance (in km)	Power supply	News paper/Magazine	Most important commodity manufactured	Land use (i.e. area under different types of land use in hectare)**					Name of village	Serial number
					Forest	Irrigated (by source)	Unirrigated	Culturable waste (including gaucha and groves)	Area not available for cultivation		
14	15	16	17	18	19	20	21	22	23	2	1
PR MR FP	Sekmai (7)	ED	-	Na, Na, Na	-	-	-	-	-	Molnoi	41
MR FP	Sekmai (5)	ED	-	Na, Na, Na	-	-	-	-	-	Simol	42
MR FP	Sekmai (8)	-	-	Na, Na, Na	-	-	-	-	-	Chalbol	43
MR FP	Sekmai (3)	-	-	Na, Na, Na	-	-	-	-	-	Pangsang	44
MR FP	Sekmai (7)	ED	-	Na, Na, Na	-	-	-	-	-	Haiken	45
MR FP	Sekmai (8)	ED	-	Na, Na, Na	-	-	-	-	-	N.Khonom	46
MR FP	Sekmai (8)	ED	-	Na, Na, Na	-	-	-	-	-	Thingbongjang	47
PR MR FP	Sekmai (10)	ED	-	Na, Na, Na	-	-	-	-	-	Mongjang	48
PR MR FP	Sekmai (8)	ED	-	Na, Na, Na	-	-	-	-	-	Phaijang	49
PR MR FP	Sekmai (12)	ED	-	Na, Na, Na	-	-	-	-	-	Mongpijang	50

Census of India 2001 -

Amenities and

Serial number	Name of village & Location code	Total area of the village (in hectare)	Total population (2001 Census)	Number of households (2001 Census)	Amenities available (if not available within the village, a dash (-) is shown in the column and next to it in brackets the distance in broad ranges viz.< 5 kms., 5-10 kms. and 10+ kms of the nearest place where the facility is available is given)							
					Educational	Medical	Drinking water	Post, telegraph and telephone	Commercial and co-operative banks	Agricultural, non-agricultural and other credit societies	Recreational & cultural facilities (Cinema/ Video hall, Sports club, Stadium/Auditorium)	Communications (Bus service, railway station, waterway)
1	2	3	4	5	6	7	8	9	10	11	12	13
51	Lhangkhichoi (00029400)	-	355	49	P(< 5) M(< 5) C(< 5)	- H(10+) MCW(10+) PHC(< 5)	S SS-S	- PO(< 5) PH(5-10)	- CM(10+) CP(10+)	- ACS(10+) NCS(10+) OCS(10+)	- CV(< 5) SP(< 5) ST(10+)	- BS(< 5) RS(10+) NW(10+)
52	A.Songpijang (00029500)	-	144	28	P M(< 5) C(5-10)	- H(10+) MCW(5-10) PHC(< 5)	R SS-R	- PO(< 5) PH(< 5)	- CM(10+) CP(10+)	- ACS(10+) NCS(10+) OCS(10+)	- CV(< 5) SP(< 5) ST(5-10)	- BS(< 5) RS(10+) NW(10+)
53	Khonomjang (00029600)	-	75	16	- P(< 5) M(< 5) C(< 5)	- H(10+) MCW(10+) PHC(< 5)	R SS-R	- PO(< 5) PH(< 5)	- CM(10+) CP(10+)	- ACS(10+) NCS(10+) OCS(10+)	- CV(5-10) SP(< 5) ST(10+)	- BS(< 5) RS(10+) NW(10+)
54	N.Songlung (00029700)	-	184	32	- P(< 5) M(< 5) C(< 5)	- H(10+) MCW(10+) PHC(< 5)	R SS-R	- PO(< 5) PH(5-10)	- CM(5-10) CP(10+)	- ACS(10+) NCS(10+) OCS(10+)	- CV(5-10) SP(5-10) ST(10+)	- BS(< 5) RS(10+) NW(10+)
55	Santing (00029800)	-	244	44	- P(< 5) M(< 5) C(< 5)	- H(10+) MCW(10+) PHC(< 5)	R SS-R	- PO(< 5) PH(< 5)	- CM(10+) CP(10+)	- ACS(10+) NCS(10+) OCS(10+)	- CV(< 5) SP(< 5) ST(10+)	- BS(< 5) RS(10+) NW(10+)
56	Pangmol (00029900)	-	240	45	P M S C(< 5)	- H(10+) MCW(10+) PHC(< 5)	HP W R SS-R	- PO(< 5) PH(< 5)	- CM(10+) CP(10+)	- ACS(10+) NCS(10+) OCS(10+)	- CV(< 5) SP(< 5) ST(10+)	BS RS(10+) NW(10+)
57	Molthang (00030000)	-	127	22	- P(< 5) M(< 5) C(< 5)	- H(10+) MCW(10+) PHC(< 5)	HP R SS-R	- PO(< 5) PH(5-10)	- CM(5-10) CP(10+)	- ACS(10+) NCS(10+) OCS(10+)	- CV(< 5) SP(< 5) ST(10+)	- BS(< 5) RS(10+) NW(10+)
58	Siloi (00030100)	-	64	13	P M(< 5) C(< 5)	- H(10+) MCW(10+) PHC(5-10)	S SS-S	- PO(< 5) PH(< 5)	- CM(10+) CP(10+)	- ACS(10+) NCS(10+) OCS(10+)	SP CV(< 5) ST(10+)	- BS(< 5) RS(10+) NW(10+)
59	Motbung Nepali (00030200)	-	384	79	P(2) M S C(< 5)	- H(10+) MCW(10+) PHC(< 5)	HP W SS-W	- PO(< 5) PH(10+)	- CM(5-10) CP(10+)	- ACS(10+) NCS(10+) OCS(10+)	- CV(< 5) SP(< 5) ST(10+)	BS RS(10+) NW(10+)

Village Directory

Land Use (As on 1999)

Approach to village	Nearest town & distance (in km)	Power supply	News paper/Magazine	Most important commodity manufactured	Land use (i.e. area under different types of land use in hectare)**					Name of village	Serial number
					Forest	Irrigated (by source)	Unirrigated	Culturable waste (including gaucha and groves)	Area not available for cultivation		
14	15	16	17	18	19	20	21	22	23	2	1
PR MR FP	Sekmai (11)	-	-	Na, Na, Na	-	-	-	-	-	Lhangkhichoi	51
PR MR FP	Sekmai (8)	ED	-	Na, Na, Na	-	-	-	-	-	A.Songpijang	52
FP	Sekmai (15)	-	-	Na, Na, Na	-	-	-	-	-	Khonomjang	53
PR MR FP	Sekmai (12)	ED	N M	Na, Na, Na	-	-	-	-	-	N.Songlung	54
MR FP	Sekmai (10)	-	-	Na, Na, Na	-	-	-	-	-	Santing	55
PR MR FP	Sekmai (10)	ED	-	Na, Na, Na	-	-	-	-	-	Pangmol	56
PR MR FP	Sekmai (7)	ED	N M	Na, Na, Na	-	-	-	-	-	Molthang	57
PR MR FP	Sekmai (8)	ED	-	Na, Na, Na	-	-	-	-	-	Siloi	58
PR MR FP	Sekmai (6)	ED	N M	Na, Na, Na	-	-	-	-	-	Motbung Nepali	59

Census of India 2001 -

Amenities and

Serial number	Name of village & Location code	Total area of the village (in hectare)	Total population (2001 Census)	Number of households (2001 Census)	Amenities available (if not available within the village, a dash (-) is shown in the column and next to it in brackets the distance in broad ranges viz.< 5 kms., 5-10 kms. and 10+ kms of the nearest place where the facility is available is given)							
					Educational	Medical	Drinking water	Post, telegraph and telephone	Commercial and co-operative banks	Agricultural, non-agricultural and other credit societies	Recreational & cultural facilities (Cinema/ Video hall, Sports club, Stadium/Auditorium)	Communications (Bus service, railway station, waterway)
1	2	3	4	5	6	7	8	9	10	11	12	13
60	Bethany (00030300)	-	38	7	P(< 5) M(< 5) C(< 5)	H(10+) MCW(10+) PHC(< 5)	R SS-R	PO(< 5) PH(5-10)	CM(10+) CP(10+)	ACS(10+) NCS(10+) OCS(10+)	CV(< 5) SP(< 5) ST(10+)	BS(< 5) RS(10+) NW(10+)
61	Jampi (00030400)	-	33	5	P(< 5) M(< 5) C(< 5)	H(10+) MCW(10+) PHC(< 5)	S SS-S	PO(< 5) PH(< 5)	CM(10+) CP(10+)	ACS(10+) NCS(10+) OCS(10+)	CV(< 5) SP(< 5) ST(10+)	BS(< 5) RS(10+) NW(10+)
62	Khochal (00030500)	-	9	1	P(< 5) M(< 5) C(< 5)	H(10+) MCW(10+) PHC(< 5)	W R SS-W	PO(< 5) PH(< 5)	CM(5-10) CP(10+)	ACS(10+) NCS(10+) OCS(10+)	SP CV(< 5) ST(10+)	BS(< 5) RS(10+) NW(10+)
63	Charhazar (00030600)	-	2,128	302	P(3) M(2) C(< 5)	H(10+) MCW(10+) PHC(< 5)	T HP TW W SS-W	PO(< 5) PH(< 5)	CM(10+) CP(10+)	ACS(10+) NCS(10+) OCS(10+)	SP CV(< 5) ST(10+)	BS RS(10+) NW(10+)
64	Chalbung (00030700)	-	241	42	P M(< 5) C(< 5)	H(10+) MCW(10+) PHC(< 5)	HP W SS-W	PO(< 5) PH(< 5)	CM(5-10) CP(5-10)	ACS(10+) NCS(10+) OCS(10+)	SP CV(5-10) ST(10+)	BS RS(10+) NW(10+)
65	Goungaiphai (00030800)	-	192	37	P(< 5) M(< 5) C(< 5)	H(10+) MCW(10+) PHC(< 5)	R C SS-C	PO(5-10) PH(5-10)	CM(5-10) CP(10+)	ACS(10+) NCS(10+) OCS(10+)	CV(< 5) SP(< 5) ST(10+)	BS(5-10) RS(10+) NW(10+)
66	Bolkot (00030900)	-	215	43	P(< 5) M(< 5) C(< 5)	H(10+) MCW(10+) PHC(< 5)	R SS-R	PO(< 5) PH(5-10)	CM(5-10) CP(10+)	ACS(10+) NCS(10+) OCS(10+)	CV(< 5) SP(< 5) ST(10+)	BS RS(10+) NW(10+)
67	Mapao Kanglatongbi (00031000)		90	4	-	-	SS-	-	-	-	-	-
68	Phailen (00031100)	-	13	2	P(< 5) M(< 5) C(< 5)	H(10+) MCW(10+) PHC(< 5)	W R SS-W	PO(< 5) PH(< 5)	CM(5-10) CP(10+)	ACS(10+) NCS(10+) OCS(10+)	SP CV(< 5) ST(10+)	BS(< 5) RS(10+) NW(10+)
69	K.C.Home (00031200)	-	286	32	P(3) M(3) S(3) C(< 5)	H(10+) MCW(10+) PHC(< 5)	W R SS-W	PO PH(< 5)	CM(< 5) CP(10+)	ACS(10+) NCS(10+) OCS(10+)	CV SP ST(10+)	BS RS(10+) NW(10+)

Village Directory

Land Use (As on 1999)

Approach to village	Nearest town & distance (in km)	Power supply	News paper/Magazine	Most important commodity manufactured	Land use (i.e. area under different types of land use in hectare)**					Name of village	Serial number
					Forest	Irrigated (by source)	Unirrigated	Culturable waste (including gaucha and groves)	Area not available for cultivation		
14	15	16	17	18	19	20	21	22	23	2	1
PR MR FP	Sekmai (12)	ED	N M	Na, Na, Na	-	-	-	-	-	Bethany	60
PR MR FP	Sekmai (6)	-	-	Na, Na, Na	-	-	-	-	-	Jampi	61
MR FP	Sekmai (15)	ED	N M	Na, Na, Na	-	-	-	-	-	Khochal	62
PR MR FP	Sekmai (5)	ED	N M	Na, Na, Na	-	-	-	-	-	Charhazar	63
PR MR FP	Sekmai (6)	ED	N M	Na, Na, Na	-	-	-	-	-	Chalbung	64
PR MR FP	Sekmai (7)	ED	N M	Na, Na, Na	-	-	-	-	-	Goungaiphai	65
PR MR FP	Sekmai (10)	ED	-	Na, Na, Na	-	-	-	-	-	Bolkot	66
		0 -	-	-	-	-	-	-	-	Mapao Kanglatongbi	67
MR FP	Sekmai (15)	ED	N M	Na, Na, Na	-	-	-	-	-	Phailen	68
PR MR FP	Sekmai (8)	ED	N M	Na, Na, Na	-	-	-	-	-	K.C.Home	69

Census of India 2001 -

Amenities and

Serial number	Name of village & Location code	Total area of the village (in hectare)	Total population (2001 Census)	Number of households (2001 Census)	Amenities available (if not available within the village, a dash (-) is shown in the column and next to it in brackets the distance in broad ranges viz.< 5 kms., 5-10 kms. and 10+ kms of the nearest place where the facility is available is given)							
					Educational	Medical	Drinking water	Post, telegraph and telephone	Commercial and co-operative banks	Agricultural, non-agricultural and other credit societies	Recreational & cultural facilities (Cinema/ Video hall, Sports club, Stadium/Auditorium)	Communications (Bus service, railway station, waterway)
1	2	3	4	5	6	7	8	9	10	11	12	13
70	Laikong Avenue (00031300)	-	115	24	P(< 5) M(< 5) C(< 5)	- H(10+) MCW(10+) PHC(< 5)	HP TW W R C SS-R	- PO(< 5) PH(< 5)	- CM(5-10) CP(10+)	- ACS(10+) NCS(10+) OCS(10+)	- SP CV(< 5) ST(10+)	- BS(< 5) RS(10+) NW(10+)
71	Gamgiphai (00031400)	-	147	28	- P(< 5) M(< 5) C(< 5)	- H(10+) MCW(10+) PHC(< 5)	HP W R SS-W	- PO(< 5) PH(< 5)	- CM(5-10) CP(10+)	- ACS(10+) NCS(10+) OCS(10+)	- CV(< 5) SP(< 5) ST(10+)	- BS(< 5) RS(10+) NW(10+)
72	Kontam (00031500)	-	37	9	- P(< 5) M(< 5) C(< 5)	- H(10+) MCW(10+) PHC(< 5)	T R SS-R	- PO(< 5) PH(< 5)	- CM(5-10) CP(10+)	- ACS(10+) NCS(10+) OCS(10+)	- CV(< 5) SP(< 5) ST(10+)	- BS(< 5) RS(10+) NW(10+)
73	Leikhampokpi (00031600)	-	228	51	- P(< 5) M(< 5) C(< 5)	- H(10+) MCW(10+) PHC(< 5)	TK R SS-R	- PO(< 5) PH(< 5)	- CM(10+) CP(10+)	- ACS(10+) NCS(10+) OCS(10+)	- CV(< 5) SP(< 5) ST(10+)	- BS(< 5) RS(10+) NW(10+)
74	Khengjang (00031700)	-	832	110	P M(< 5) C(< 5)	- H(10+) MCW(10+) PHC(< 5)	W R C SS-C	- PO(< 5) PH(< 5)	- CM(5-10) CP(10+)	- ACS(10+) NCS(10+) OCS(10+)	SP CV(< 5) ST(10+)	- BS(< 5) RS(10+) NW(10+)
75	Makhan (00031800)	-	1,092	130	- P(< 5) M(5-10) C(< 5)	- H(10+) MCW(10+) PHC(< 5)	R SS-R	PO PH(5-10)	- CM(10+) CP(10+)	- ACS(10+) NCS(10+) OCS(10+)	- CV(5-10) SP(5-10) ST(10+)	- BS(5-10) RS(10+) NW(10+)
76	Khunkhu Naga (00031900)	-	445	78	P M(5-10) C(5-10)	- H(10+) MCW(10+) PHC(5-10)	W R SS-W	- PO(5-10) PH(5-10)	- CM(10+) CP(10+)	- ACS(10+) NCS(10+) OCS(10+)	SP CV(< 5) ST(10+)	- BS(5-10) RS(10+) NW(10+)
77	Khunkhu Kuki (00032000)	-	511	92	P M(10+) C(10+)	- H(10+) MCW(10+) PHC(< 5)	R C SS-C	- PO(< 5) PH(5-10)	- CM(10+) CP(10+)	- ACS(10+) NCS(10+) OCS(10+)	SP CV(< 5) ST(10+)	- BS(< 5) RS(10+) NW(10+)
78	Hengjang (00032100)	-	-------- Uninhabited ----------									

Village Directory

Land Use (As on 1999)

Approach to village	Nearest town & distance (in km)	Power supply	News paper/Magazine	Most important commodity manufactured	Land use (i.e. area under different types of land use in hectare)**					Name of village	Serial number
					Forest	Irrigated (by source)	Unirrigated	Culturable waste (including gaucha and groves)	Area not available for cultivation		
14	15	16	17	18	19	20	21	22	23	2	1
PR MR FP	Sekmai (6)	ED	N M	Na, Na, Na	-	-	-	-	-	Laikong Avenue	70
MR FP	Sekmai (6)	-	-	Na, Na, Na	-	-	-	-	-	Gamgiphai	71
MR FP	Sekmai (8)	ED	N M	Na, Na, Na	-	-	-	-	-	Kontam	72
PR MR FP	Sekmai (7)	ED	-	Na, Na, Na	-	-	-	-	-	Leikhampokpi	73
PR MR FP	Sekmai (8)	ED	N M	Na, Na, Na	-	-	-	-	-	Khengjang	74
MR FP	Sekmai (9)	ED	-	Na, Na, Na	-	-	-	-	-	Makhan	75
PR MR FP	Sekmai (12)	ED	N M	Na, Na, Na	-	-	-	-	-	Khunkhu Naga	76
PR MR FP	Sekmai (9)	ED	N M	Na, Na, Na	-	-	-	-	-	Khunkhu Kuki	77
-------- Uninhabited ----------					-	-	-	-	-	Hengjang	78

Census of India 2001 -

Amenities and

Serial number	Name of village & Location code	Total area of the village (in hectare)	Total population (2001 Census)	Number of households (2001 Census)	Amenities available (if not available within the village, a dash (-) is shown in the column and next to it in brackets the distance in broad ranges viz.< 5 kms., 5-10 kms. and 10+ kms of the nearest place where the facility is available is given)							
					Educational	Medical	Drinking water	Post, telegraph and telephone	Commercial and co-operative banks	Agricultural, non-agricultural and other credit societies	Recreational & cultural facilities (Cinema/ Video hall, Sports club, Stadium/Auditorium)	Communications (Bus service, railway station, waterway)
1	2	3	4	5	6	7	8	9	10	11	12	13
79	K.Phoibi (00032200)	-	496	100	- P(< 5) M(< 5) C(< 5)	- H(10+) MCW(10+) PHC(< 5)	R SS-R	- PO(< 5) PH(10+)	- CM(10+) CP(10+)	- ACS(10+) NCS(10+) OCS(10+)	SP CV(5-10) ST(10+)	- BS(< 5) RS(10+) NW(10+)
80	Motbung (00032300)	-	3,169	478	P(2) M(2) S C	PHC H(10+) MCW(10+)	W R C SS-C	- PO(5-10) PH(< 5)	- CM(5-10) CP(10+)	- ACS(10+) NCS(10+) OCS(10+)	CV SP ST(10+)	BS RS(10+) NW(10+)
81	Samuk (00032400)	-	271	44	P M(< 5) C(10+)	- H(10+) MCW(10+) PHC(5-10)	R SS-R	- PO(5-10) PH(5-10)	- CM(5-10) CP(10+)	- ACS(10+) NCS(10+) OCS(10+)	SP CV(5-10) ST(10+)	- BS(5-10) RS(10+) NW(10+)
82	Konsa Khul (00032500)	-	210	34	- P(< 5) M(< 5) C(10+)	- H(10+) MCW(10+) PHC(5-10)	R SSS-S	- PO(5-10) PH(5-10)	- CM(5-10) CP(10+)	- ACS(10+) NCS(10+) OCS(10+)	- CV(5-10) SP(5-10) ST(10+)	- BS(5-10) RS(10+) NW(10+)
83	Ireng Naga (00032600)	-	479	81	- P(5-10) M(5-10) C(10+)	- H(10+) MCW(10+) PHC(5-10)	R SSS-S	- PO(5-10) PH(10+)	- CM(10+) CP(10+)	- ACS(10+) NCS(10+) OCS(10+)	SP CV(10+) ST(10+)	BS RS(10+) NW(10+)
84	Molhoi (00032700)	-	388	60	- P(5-10) M(< 5) C(10+)	- H(< 5) MCW(10+) PHC(5-10)	S SS-S	- PO(< 5) PH(< 5)	- CM(< 5) CP(10+)	- ACS(10+) NCS(10+) OCS(10+)	SP CV(< 5) ST(10+)	- BS(< 5) RS(10+) NW(10+)
85	Ch. Ebenezer (00032800)	-	196	51	- P(< 5) M(< 5) C(10+)	- H(< 5) MCW(10+) PHC(< 5)	S SS-S	- PO(< 5) PH(< 5)	- CM(< 5) CP(10+)	- ACS(10+) NCS(10+) OCS(10+)	SP CV(< 5) ST(10+)	- BS(< 5) RS(10+) NW(10+)
86	P.Molding (00032900)	-	862	137	P M C(10+)	- H(< 5) MCW(10+) PHC(< 5)	C S SS-S	PO PH(10+)	- CM(< 5) CP(10+)	- ACS(10+) NCS(10+) OCS(10+)	SP CV(< 5) ST(10+)	- BS(< 5) RS(10+) NW(10+)
87	Leimakhong (00033000)	-	2,143	346	P(3) M(3) S(2) C(10+)	- H(< 5) MCW(10+) PHC(< 5)	T R S SS-T	- PO(< 5) PH(< 5)	CM CP(10+)	- ACS(10+) NCS(10+) OCS(10+)	CV(2) SP ST(10+)	BS RS(10+) NW(10+)

Village Directory

Land Use (As on 1999)

Approach to village	Nearest town & distance (in km)	Power supply	News paper/Magazine	Most important commodity manufactured	Land use (i.e. area under different types of land use in hectare)**					Name of village	Serial number
					Forest	Irrigated (by source)	Unirrigated	Culturable waste (including gaucha and groves)	Area not available for cultivation		
14	15	16	17	18	19	20	21	22	23	2	1
PR MR FP	Sekmai (13)	ED	N	Na, Na, Na	-	-	-	-	-	K.Phoibi	79
PR MR FP	Sekmai (8)	ED	N M	Na, Na, Na	-	-	-	-	-	Motbung	80
MR FP	Sekmai (12)	ED	N	Na, Na, Na	-	-	-	-	-	Samuk	81
MR FP	Sekmai (10)	ED	N	Na, Na, Na	-	-	-	-	-	Konsa Khul	82
MR FP	Lamsang (10)	ED	N	Na, Na, Na	-	-	-	-	-	Ireng Naga	83
MR FP	Imphal (19)	ED	N M	Na, Na, Na	-	-	-	-	-	Molhoi	84
MR FP	Imphal (21)	ED	N M	Na, Na, Na	-	-	-	-	-	Ch. Ebenezer	85
MR FP	Imphal (25)	ED	N M	Na, Na, Na	-	-	-	-	-	P.Molding	86
PR MR FP	Imphal (20)	ED	N M	Na, Na, Na	-	-	-	-	-	Leimakhong	87

Census of India 2001 -

Amenities and

Serial number	Name of village & Location code	Total area of the village (in hectare)	Total population (2001 Census)	Number of households (2001 Census)	Amenities available (if not available within the village, a dash (-) is shown in the column and next to it in brackets the distance in broad ranges viz.< 5 kms., 5-10 kms. and 10+ kms of the nearest place where the facility is available is given)							
					Educational	Medical	Drinking water	Post, telegraph and telephone	Commercial and co-operative banks	Agricultural, non-agricultural and other credit societies	Recreational & cultural facilities (Cinema/ Video hall, Sports club, Stadium/Auditorium)	Communications (Bus service, railway station, waterway)
1	2	3	4	5	6	7	8	9	10	11	12	13
88	Leilon Khunou (00033100)	-	200	29	P M(< 5) C(10+)	- H(< 5) MCW(10+) PHC(< 5)	S SS-S	- PO(< 5) PH(< 5)	- CM(< 5) CP(10+)	- ACS(10+) NCS(10+) OCS(10+)	SP CV(< 5) ST(10+)	- BS(< 5) RS(10+) NW(10+)
89	Leilon Phoikot (00033200)	-	374	64	- P(< 5) M(< 5) C(10+)	- H(< 5) MCW(10+) PHC(< 5)	S SS-S	- PO(< 5) PH(10+)	- CM(< 5) CP(10+)	- ACS(10+) NCS(10+) OCS(10+)	SP CV(< 5) ST(10+)	- BS(< 5) RS(10+) NW(10+)
90	Leilon Vaiphei (00033300)	-	611	103	P(2) M(2) C(10+)	- H(< 5) MCW(10+) PHC(5-10)	S SS-S	- PO(5-10) PH(< 5)	- CM(< 5) CP(10+)	- ACS(10+) NCS(10+) OCS(10+)	SP CV(< 5) ST(10+)	- BS(< 5) RS(10+) NW(10+)
91	Leilon Phaijang (00033400)	-	330	55	- P(< 5) M(5-10) C(10+)	- H(10+) MCW(10+) PHC(5-10)	S SS-S	- PO(5-10) PH(5-10)	- CM(5-10) CP(10+)	- ACS(10+) NCS(10+) OCS(10+)	SP CV(5-10) ST(10+)	- BS(< 5) RS(10+) NW(10+)
92	Haraothel (00033500)	-	285	44	P M(5-10) C(10+)	- H(10+) MCW(10+) PHC(5-10)	R S SS-S	- PO(5-10) PH(5-10)	- CM(5-10) CP(10+)	- ACS(10+) NCS(10+) OCS(10+)	SP CV(5-10) ST(10+)	- BS(< 5) RS(10+) NW(10+)
93	Kharam Thadoi (00033600)	-	279	46	P M(< 5) C(10+)	- H(10+) MCW(10+) PHC(5-10)	S SS-S	- PO(< 5) PH(< 5)	- CM(10+) CP(10+)	- ACS(10+) NCS(10+) OCS(10+)	SP CV(< 5) ST(10+)	- BS(< 5) RS(10+) NW(10+)
94	Nakhujang (00033700)	-	95	13	- P(< 5) M(< 5) C(10+)	- H(10+) MCW(10+) PHC(< 5)	S SS-S	- PO(10+) PH(10+)	- CM(10+) CP(10+)	- ACS(10+) NCS(10+) OCS(10+)	SP CV(10+) ST(10+)	BS RS(10+) NW(10+)
95	Kharam Vaiphei (00033800)	-	317	50	P M(5-10) C(10+)	- H(10+) MCW(10+) PHC(5-10)	C SS-C	- PO(10+) PH(10+)	- CM(10+) CP(10+)	- ACS(10+) NCS(10+) OCS(10+)	SP CV(10+) ST(10+)	- BS(5-10) RS(10+) NW(10+)
96	Singda Kuki (00033900)	-	77	14	- P(< 5) M(< 5) C(10+)	- H(10+) MCW(10+) PHC(< 5)	C S SS-S	- PO(5-10) PH(5-10)	- CM(10+) CP(10+)	- ACS(10+) NCS(10+) OCS(10+)	SP CV(10+) ST(10+)	BS RS(10+) NW(10+)

Village Directory

Land Use (As on 1999)

Approach to village	Nearest town & distance (in km)	Power supply	News paper/Magazine	Most important commodity manufactured	Land use (i.e. area under different types of land use in hectare)**					Name of village	Serial number
					Forest	Irrigated (by source)	Unirrigated	Culturable waste (including gaucha and groves)	Area not available for cultivation		
14	15	16	17	18	19	20	21	22	23	2	1
MR FP	Imphal (22)	ED	N M	Na, Na, Na	-	-	-	-	-	Leilon Khunou	88
MR FP	Imphal (19)	ED	N	Na, Na, Na	-	-	-	-	-	Leilon Phoikot	89
MR FP	Imphal (18)	ED	N M	Na, Na, Na	-	-	-	-	-	Leilon Vaiphei	90
MR	Imphal (24)	ED	N M	Na, Na, Na	-	-	-	-	-	Leilon Phaijang	91
MR	Imphal (24)	ED	N	Na, Na, Na	-	-	-	-	-	Haraothel	92
MR	Lamsang (10)	ED	N M	Na, Na, Na	-	-	-	-	-	Kharam Thadoi	93
PR MR	Lamsang (10)	ED	N M	Na, Na, Na	-	-	-	-	-	Nakhujang	94
MR	Imphal (21)	ED	-	Na, Na, Na	-	-	-	-	-	Kharam Vaiphei	95
PR	Imphal (16)	ED	N M	Na, Na, Na	-	-	-	-	-	Singda Kuki	96

Census of India 2001 -

Amenities and

Serial number	Name of village & Location code	Total area of the village (in hectare)	Total population (2001 Census)	Number of households (2001 Census)	Amenities available (if not available within the village, a dash (-) is shown in the column and next to it in brackets the distance in broad ranges viz.< 5 kms., 5-10 kms. and 10+ kms of the nearest place where the facility is available is given)							
					Educational	Medical	Drinking water	Post, telegraph and telephone	Commercial and co-operative banks	Agricultural, non-agricultural and other credit societies	Recreational & cultural facilities (Cinema/ Video hall, Sports club, Stadium/Auditorium)	Communications (Bus service, railway station, waterway)
1	2	3	4	5	6	7	8	9	10	11	12	13
97	Kangchup Geljang (00034000)	-	211	31	P M(< 5) C(10+)	- H(10+) MCW(10+) PHC(< 5)	T S SS-S	- PO(5-10) PH(5-10)	- CM(10+) CP(10+)	- ACS(10+) NCS(10+) OCS(10+)	SP CV(10+) ST(10+)	- BS(< 5) RS(10+) NW(10+)
98	Songjang Khullen (00034100)				-------- Uninhabited ----------							
99	Songjang Waphong (00034200)		115	21	-	-	- SS-	-	-	-	-	-
100	Kangchup Songlung (00034300)	-	297	48	- P(5-10) M(10+) C(10+)	- H(10+) MCW(10+) PHC(10+)	TW S SS-S	- PO(10+) PH(10+)	- CM(10+) CP(10+)	- ACS(10+) NCS(10+) OCS(10+)	SP CV(10+) ST(10+)	- BS(10+) RS(10+) NW(10+)
101	Songjang Khunou (00034400)	-	138	25	- P(< 5) M(< 5) C(10+)	- H(10+) MCW(10+) PHC(< 5)	C S SS-S	- PO(5-10) PH(10+)	- CM(10+) CP(10+)	- ACS(10+) NCS(10+) OCS(10+)	SP CV(10+) ST(10+)	- BS(< 5) RS(10+) NW(10+)
102	Kangchup Khomunnom (00034500)	-	14	2	- P(5-10) M(< 5) C(10+)	- H(10+) MCW(10+) PHC(< 5)	W TK C SS-W	- PO(5-10) PH(5-10)	- CM(10+) CP(10+)	- ACS(10+) NCS(10+) OCS(10+)	- CV(< 5) SP(< 5) ST(10+)	BS RS(10+) NW(10+)
103	Kangchup Patbung (00034600)	-	101	15	- P(< 5) M(< 5) C(10+)	- H(10+) MCW(10+) PHC(< 5)	T S SS-S	- PO(5-10) PH(5-10)	- CM(10+) CP(10+)	- ACS(10+) NCS(10+) OCS(10+)	- CV(5-10) SP(10+) ST(10+)	BS RS(10+) NW(10+)
104	Kangchup Tuikon (00034700)	-	202	35	P M(< 5) C(10+)	- H(10+) MCW(10+) PHC(< 5)	T R SS-R	- PO(5-10) PH(10+)	- CM(10+) CP(10+)	- ACS(10+) NCS(10+) OCS(10+)	SP CV(10+) ST(10+)	BS RS(10+) NW(10+)
105	Kangchup Joute (00034800)	-	85	13	- P(< 5) M(< 5) C(10+)	- H(10+) MCW(10+) PHC(< 5)	T S SS-S	- PO(5-10) PH(10+)	- CM(10+) CP(10+)	- ACS(10+) NCS(10+) OCS(10+)	SP CV(10+) ST(10+)	BS RS(10+) NW(10+)
106	Kangchup Ponlen (00034900)	-	156	24	- P(< 5) M(< 5) C(10+)	- H(10+) MCW(10+) PHC(5-10)	C S SS-S	- PO(10+) PH(10+)	- CM(10+) CP(10+)	- ACS(10+) NCS(10+) OCS(10+)	SP CV(10+) ST(10+)	- BS(< 5) RS(10+) NW(10+)

Village Directory

Land Use (As on 1999)

Approach to village	Nearest town & distance (in km)	Power supply	News paper/Magazine	Most important commodity manufactured	Land use (i.e. area under different types of land use in hectare)**					Name of village	Serial number
					Forest	Irrigated (by source)	Unirrigated	Culturable waste (including gaucha and groves)	Area not available for cultivation		
14	15	16	17	18	19	20	21	22	23	2	1
MR FP	Imphal (17)	ED	N M	Na, Na, Na	-	-	-	-	-	Kangchup Geljang	97
	-------- Uninhabited ----------				-	-	-	-	-	Songjang Khullen	98
		0 -	-	-	-	-	-	-	-	Songjang Waphong	99
MR	Imphal (30)	-	-	Na, Na, Na	-	-	-	-	-	Kangchup Songlung	100
MR	Imphal (16)	ED	-	Na, Na, Na	-	-	-	-	-	Songjang Khunou	101
PR	Imphal (19)	ED	N M	Na, Na, Na	-	-	-	-	-	Kangchup Khoinunnoin	102
PR	Imphal (16)	ED	N M	Na, Na, Na	-	-	-	-	-	Kangchup Patbung	103
PR	Imphal (16)	ED	N M	Na, Na, Na	-	-	-	-	-	Kangchup Tuikon	104
PR	Imphal (16)	ED	N M	Na, Na, Na	-	-	-	-	-	Kangchup Joute	105
MR	Imphal (19)	-	-	Na, Na, Na	-	-	-	-	-	Kangchup Ponlen	106

Census of India 2001 -

Amenities and

Serial number	Name of village & Location code	Total area of the village (in hectare)	Total population (2001 Census)	Number of households (2001 Census)	Amenities available (if not available within the village, a dash (-) is shown in the column and next to it in brackets the distance in broad ranges viz.< 5 kms., 5-10 kms. and 10+ kms of the nearest place where the facility is available is given)							
					Educational	Medical	Drinking water	Post, telegraph and telephone	Commercial and co-operative banks	Agricultural, non-agricultural and other credit societies	Recreational & cultural facilities (Cinema/ Video hall, Sports club, Stadium/Auditorium)	Communications (Bus service, railway station, waterway)
1	2	3	4	5	6	7	8	9	10	11	12	13
107	S.Khajang (00035000)				-------- Uninhabited ----------							
108	Kangchup Chingkhong (00035100)	-	297	40	P M C(10+)	D H(10+) MCW(10+) PHC(< 5)	T S SS-S	- PO(5-10) PH(10+)	- CM(10+) CP(10+)	- ACS(10+) NCS(10+) OCS(10+)	SP CV(10+) ST(10+)	BS RS(10+) NW(10+)
109	Kangchup Patjang (00035200)	-	88	13	- P(< 5) M(< 5) C(10+)	- H(10+) MCW(10+) PHC(< 5)	T S SS-S	- PO(5-10) PH(10+)	- CM(10+) CP(10+)	- ACS(10+) NCS(10+) OCS(10+)	SP CV(10+) ST(10+)	BS RS(10+) NW(10+)
110	Langdeibung (00035300)	-	15	1	- P(< 5) M(< 5) C(10+)	- H(10+) MCW(10+) PHC(< 5)	R S SS-S	- PO(5-10) PH(10+)	- CM(10+) CP(10+)	- ACS(10+) NCS(10+) OCS(10+)	SP CV(10+) ST(10+)	BS RS(10+) NW(10+)
111	Kangchup Makhong (00035400)	-	238	37	P M(< 5) C(10+)	- H(10+) MCW(10+) PHC(5-10)	C S SS-S	- PO(10+) PH(10+)	- CM(10+) CP(10+)	- ACS(10+) NCS(10+) OCS(10+)	SP CV(10+) ST(10+)	- BS(< 5) RS(10+) NW(10+)
112	C.Phailen (00035500)	-	1,101	171	- P(5-10) M(5-10) C(5-10)	- H(5-10) MCW(5-10) PHC(< 5)	R SS-R	- PO(< 5) PH(10+)	- CM(< 5) CP(< 5)	- ACS(< 5) NCS(< 5) OCS(< 5)	SP CV(< 5) ST(< 5)	BS RS(10+) NW(10+)
113	Kangchup Chiru (00035600)	-	396	69	P M(< 5) C(10+)	PHS H(10+) MCW(10+) PHC(< 5)	T R SS-T	- PO(5-10) PH(< 5)	- CM(10+) CP(10+)	- ACS(10+) NCS(10+) OCS(10+)	SP CV(10+) ST(10+)	- BS(< 5) RS(10+) NW(10+)
114	L.Jangnomphai(Veitumkhunou) (00035700)	-	242	35	P M(5-10) C(10+)	- H(10+) MCW(10+) PHC(10+)	S SS-S	- PO(10+) PH(< 5)	- CM(10+) CP(10+)	- ACS(10+) NCS(10+) OCS(10+)	SP CV(10+) ST(10+)	- BS(5-10) RS(10+) NW(10+)
115	Natop Boljang (00035800)	-	109	22	- P(< 5) M(5-10) C(10+)	- H(10+) MCW(10+) PHC(10+)	S SS-S	- PO(10+) PH(< 5)	- CM(10+) CP(10+)	- ACS(10+) NCS(10+) OCS(10+)	SP CV(10+) ST(10+)	- BS(5-10) RS(10+) NW(10+)
116	Natop Kuki (00035900)	-	168	26	- P(5-10) M(5-10) C(10+)	- H(10+) MCW(10+) PHC(10+)	TK S SS-S	- PO(10+) PH(10+)	- CM(10+) CP(10+)	- ACS(10+) NCS(10+) OCS(10+)	- CV(10+) SP(10+) ST(10+)	- BS(10+) RS(10+) NW(10+)

Village Directory

Land Use (As on 1999)

Approach to village	Nearest town & distance (in km)	Power supply	News paper/Magazine	Most important commodity manufactured	Land use (i.e. area under different types of land use in hectare)**					Name of village	Serial number
					Forest	Irrigated (by source)	Unirrigated	Culturable waste (including gaucha and groves)	Area not available for cultivation		
14	15	16	17	18	19	20	21	22	23	2	1
	-------- Uninhabited ----------				-	-	-	-	-	S.Khajang	107
PR	Imphal (15)	ED	N M	Na, Na, Na	-	-	-	-	-	Kangchup Chingkhong	108
PR	Imphal (14)	ED	N M	Na, Na, Na	-	-	-	-	-	Kangchup Patjang	109
PR	Imphal (14)	ED	N M	Na, Na, Na	-	-	-	-	-	Langdeibung	110
MR	Imphal (18)	ED	-	Na, Na, Na	-	-	-	-	-	Kangchup Makhong	111
MR	Imphal (1)	ED	N M	Na, Na, Na	-	-	-	-	-	C.Phailen	112
MR FP	Imphal (17)	ED	N M	Na, Na, Na	-	-	-	-	-	Kangchup Chiru	113
MR	Imphal (14)	ED	N M	Na, Na, Na	-	-	-	-	-	L.Janguomphai(Veitumkhunou)	114
MR	Imphal (19)	ED	N	Na, Na, Na	-	-	-	-	-	Natop Boljang	115
MR FP	Lamsang (13)	ED	-	Na, Na, Na	-	-	-	-	-	Natop Kuki	116

Census of India 2001 -

Amenities and

Serial number	Name of village & Location code	Total area of the village (in hectare)	Total population (2001 Census)	Number of households (2001 Census)	Amenities available (if not available within the village, a dash (-) is shown in the column and next to it in brackets the distance in broad ranges viz.< 5 kms., 5-10 kms. and 10+ kms of the nearest place where the facility is available is given)							
					Educational	Medical	Drinking water	Post, telegraph and telephone	Commercial and co-operative banks	Agricultural, non-agricultural and other credit societies	Recreational & cultural facilities (Cinema/ Video hall, Sports club, Stadium/Auditorium)	Communications (Bus service, railway station, waterway)
1	2	3	4	5	6	7	8	9	10	11	12	13
117	Khokhen (00036000)	-	289	43	- P(< 5) M(< 5) C(10+)	- H(10+) MCW(10+) PHC(10+)	S SS-S	- PO(10+) PH(10+)	- CM(10+) CP(10+)	- ACS(10+) NCS(10+) OCS(10+)	SP CV(10+) ST(10+)	- BS(< 5) RS(10+) NW(10+)
118	Natop Kabui (00036100)				-------- Uninhabited ----------							
119	Veitum Khullen (00036200)	-	163	23	P M(5-10) C(10+)	- H(10+) MCW(10+) PHC(10+)	S SS-S	- PO(5-10) PH(5-10)	- CM(10+) CP(10+)	- ACS(10+) NCS(10+) OCS(10+)	SP CV(10+) ST(10+)	BS RS(10+) NW(10+)
120	Kotlen (00036300)	-	295	50	- P(< 5) M(< 5) C(10+)	- H(10+) MCW(10+) PHC(10+)	S SS-S	- PO(5-10) PH(5-10)	- CM(10+) CP(10+)	- ACS(10+) NCS(10+) OCS(10+)	SP CV(10+) ST(10+)	BS RS(10+) NW(10+)
121	Kharam Pallen (00036400)	-	373	63	P M C(10+)	- H(10+) MCW(10+) PHC(10+)	R SS-R	- PO(10+) PH(10+)	- CM(10+) CP(10+)	- ACS(10+) NCS(10+) OCS(10+)	SP CV(10+) ST(10+)	BS RS(10+) NW(10+)
122	Thangjing Chiru (00036500)	-	38	6	P M(< 5) C(10+)	- H(10+) MCW(10+) PHC(10+)	R SS-R	- PO(< 5) PH(10+)	- CM(10+) CP(10+)	- ACS(10+) NCS(10+) OCS(10+)	- CV(10+) SP(10+) ST(10+)	BS RS(10+) NW(10+)
123	Longa Koireng (00036600)	-	389	80	P M C(10+)	- H(10+) MCW(10+) PHC(10+)	R SS-R	- PO(10+) PH(10+)	- CM(10+) CP(10+)	- ACS(10+) NCS(10+) OCS(10+)	CV SP ST(10+)	BS RS(10+) NW(10+)
124	Thanglong Molbung (00036700)	-	81	20	- P(< 5) M(< 5) C(10+)	- H(5-10) MCW(10+) PHC(5-10)	S SS-S	- PO(< 5) PH(10+)	- CM(10+) CP(10+)	- ACS(10+) NCS(10+) OCS(10+)	SP CV(5-10) ST(10+)	BS RS(10+) NW(10+)
125	Pholjang (00036800)	-	42	8	- P(< 5) M(< 5) C(10+)	- H(10+) MCW(10+) PHC(10+)	C S SS-S	- PO(10+) PH(10+)	- CM(10+) CP(10+)	- ACS(10+) NCS(10+) OCS(10+)	SP CV(10+) ST(10+)	BS RS(10+) NW(10+)
126	Khonglong Kabui (00036900)	-	251	44	- P(5-10) M(5-10) C(10+)	- H(10+) MCW(10+) PHC(5-10)	R SS-R	- PO(5-10) PH(5-10)	- CM(10+) CP(10+)	- ACS(10+) NCS(10+) OCS(10+)	- CV(10+) SP(10+) ST(10+)	BS RS(10+) NW(10+)
127	Thanglong Kabui (00037000)	-	305	61	- P(5-10) M(5-10) C(10+)	- H(10+) MCW(10+) PHC(10+)	R SS-R	- PO(10+) PH(10+)	- CM(10+) CP(10+)	- ACS(10+) NCS(10+) OCS(10+)	SP CV(10+) ST(10+)	BS RS(10+) NW(10+)

Village Directory

Land Use (As on 1999)

Approach to village	Nearest town & distance (in km)	Power supply	News paper/Magazine	Most important commodity manufactured	Land use (i.e. area under different types of land use in hectare)**					Name of village	Serial number
					Forest	Irrigated (by source)	Unirrigated	Culturable waste (including gaucha and groves)	Area not available for cultivation		
14	15	16	17	18	19	20	21	22	23	2	1
MR	Imphal (16)	ED	N M	Na, Na, Na	-	-	-	-	-	Khokhen	117
	-------- Uninhabited ----------				-	-	-	-	-	Natop Kabui	118
PR	Imphal (28)	ED	N M	Na, Na, Na	-	-	-	-	-	Veitum Khullen	119
PR	Imphal (27)	ED	N M	Na, Na, Na	-	-	-	-	-	Kotlen	120
MR FP	Imphal (45)	ED	N M	Na, Na, Na	-	-	-	-	-	Kharam Pallen	121
MR	Imphal (16)	ED	N M	Na, Na, Na	-	-	-	-	-	Thangjing Chiru	122
MR	Imphal (18)	ED	N M	Na, Na, Na	-	-	-	-	-	Longa Koireng	123
PR	Imphal (28)	ED	N M	Na, Na, Na	-	-	-	-	-	Thanglong Molbung	124
PR	Imphal (24)	-	N M	Na, Na, Na	-	-	-	-	-	Pholjang	125
MR	Imphal (18)	ED	N	Na, Na, Na	-	-	-	-	-	Khonglong Kabui	126
MR	Imphal (17)	ED	N M	Na, Na, Na	-	-	-	-	-	Thanglong Kabui	127

Census of India 2001 -

Amenities and

Serial number	Name of village & Location code	Total area of the village (in hectare)	Total population (2001 Census)	Number of households (2001 Census)	Amenities available (if not available within the village, a dash (-) is shown in the column and next to it in brackets the distance in broad ranges viz.< 5 kms., 5-10 kms. and 10+ kms of the nearest place where the facility is available is given)							
					Educational	Medical	Drinking water	Post, telegraph and telephone	Commercial and co-operative banks	Agricultural, non-agricultural and other credit societies	Recreational & cultural facilities (Cinema/ Video hall, Sports club, Stadium/Auditorium)	Communications (Bus service, railway station, waterway)
1	2	3	4	5	6	7	8	9	10	11	12	13
128	New Keithelmanbi (00037100)	-	864	105	P(< 5) M(< 5) C(< 5)	- H(10+) MCW(10+) PHC(< 5)	R SS-R	PO(< 5) PH(10+)	- CM(10+) CP(10+)	- ACS(10+) NCS(10+) OCS(10+)	SP CV(10+) ST(10+)	BS RS(10+) NW(10+)
129	Maha Kabui (00037200)	-	540	95	P(< 5) M(< 5) C(5-10)	- H(10+) MCW(10+) PHC(5-10)	R SS-R	PO(10+) PH(10+)	- CM(10+) CP(10+)	- ACS(10+) NCS(10+) OCS(10+)	SP CV(< 5) ST(10+)	BS RS(10+) NW(10+)
130	Manamjang (00037300)	-	308	45	P M(< 5) C(5-10)	- H(10+) MCW(10+) PHC(5-10)	T S SS-S	PO(5-10) PH(10+)	- CM(10+) CP(10+)	- ACS(10+) NCS(10+) OCS(10+)	SP CV(10+) ST(10+)	- BS(< 5) RS(10+) NW(10+)
131	Khoripok (00037400)	-	221	36	P M(< 5) C(10+)	- H(10+) MCW(10+) PHC(5-10)	C S SS-S	PO(5-10) PH(5-10)	- CM(10+) CP(10+)	- ACS(10+) NCS(10+) OCS(10+)	SP CV(10+) ST(10+)	- BS(< 5) RS(10+) NW(10+)
132	Haibung (00037500)	-	226	45	- P(5-10) M(5-10) C(10+)	- H(10+) MCW(10+) PHC(5-10)	R SS-R	PO(10+) PH(10+)	- CM(10+) CP(10+)	- ACS(10+) NCS(10+) OCS(10+)	- CV(10+) SP(5-10) ST(10+)	BS RS(10+) NW(10+)
133	S.Laijang (00037600)	-	145	28	- P(< 5) M(< 5) C(10+)	- H(10+) MCW(10+) PHC(10+)	S SS-S	PO(10+) PH(5-10)	- CM(10+) CP(10+)	- ACS(10+) NCS(10+) OCS(10+)	SP CV(10+) ST(10+)	BS RS(10+) NW(10+)
134	T.Laijang (00037700)	-	154	25	- P(< 5) M(5-10) C(10+)	- H(10+) MCW(10+) PHC(10+)	S SS-S	PO(10+) PH(5-10)	- CM(10+) CP(10+)	- ACS(10+) NCS(10+) OCS(10+)	SP CV(10+) ST(10+)	BS RS(10+) NW(10+)
135	Sinam Jonhol (00037800)	-	370	59	- P(< 5) M(< 5) C(10+)	- H(10+) MCW(10+) PHC(10+)	R SS-R	PO(10+) PH(10+)	- CM(10+) CP(10+)	- ACS(10+) NCS(10+) OCS(10+)	- CV(10+) SP(10+) ST(10+)	BS RS(10+) NW(10+)
136	Sinam Khaithong (00037900)	-	103	22	- P(< 5) M(< 5) C(10+)	- H(10+) MCW(10+) PHC(10+)	C S SS-S	PO(10+) PH(10+)	- CM(10+) CP(10+)	- ACS(10+) NCS(10+) OCS(10+)	SP CV(10+) ST(10+)	- BS(< 5) RS(10+) NW(10+)
137	Bijang (00038000)	-	99	18	- P(< 5) M(5-10) C(10+)	- H(10+) MCW(10+) PHC(5-10)	C S SS-S	PO(10+) PH(10+)	- CM(10+) CP(10+)	- ACS(10+) NCS(10+) OCS(10+)	SP CV(< 5) ST(10+)	- BS(< 5) RS(10+) NW(10+)

Village Directory

Land Use (As on 1999)

Approach to village	Nearest town & distance (in km)	Power supply	News paper/Magazine	Most important commodity manufactured	Land use (i.e. area under different types of land use in hectare)**					Name of village	Serial number
					Forest	Irrigated (by source)	Unirrigated	Culturable waste (including gaucha and groves)	Area not available for cultivation		
14	15	16	17	18	19	20	21	22	23	2	1
MR	Imphal (17)	ED	N M	Na, Na, Na	-	-	-	-	-	New Keithelmanbi	128
MR	Imphal (17)	ED	N M	Na, Na, Na	-	-	-	-	-	Maha Kabui	129
MR	Imphal (18)	ED	N M	Na, Na, Na	-	-	-	-	-	Manamjang	130
MR	Imphal (28)	ED	-	Na, Na, Na	-	-	-	-	-	Khoripok	131
MR	Imphal (25)	ED	N M	Na, Na, Na	-	-	-	-	-	Haibung	132
PR	Imphal (23)	ED	N M	Na, Na, Na	-	-	-	-	-	S.Laijang	133
PR	Imphal (30)	ED	N M	Na, Na, Na	-	-	-	-	-	T.Laijang	134
MR	Imphal (25)	ED	N M	Na, Na, Na	-	-	-	-	-	Sinam Jonhol	135
MR	Imphal (26)	-	-	Na, Na, Na	-	-	-	-	-	Sinam Khaithong	136
MR	Imphal (25)	-	-	Na, Na, Na	-	-	-	-	-	Bijang	137

Census of India 2001 -

Amenities and

Serial number	Name of village & Location code	Total area of the village (in hectare)	Total population (2001 Census)	Number of households (2001 Census)	Amenities available (if not available within the village, a dash (-) is shown in the column and next to it in brackets the distance in broad ranges viz.< 5 kms., 5-10 kms. and 10+ kms of the nearest place where the facility is available is given)							
					Educational	Medical	Drinking water	Post, telegraph and telephone	Commercial and co-operative banks	Agricultural, non-agricultural and other credit societies	Recreational & cultural facilities (Cinema/ Video hall, Sports club, Stadium/Auditorium)	Communications (Bus service, railway station, waterway)
1	2	3	4	5	6	7	8	9	10	11	12	13
138	Thingkhongjang (00038100)				-------- Uninhabited ----------							
139	S.Sehjang (00038200)	-	171	33	P(5-10) M(5-10) C(10+)	H(10+) MCW(10+) PHC(10+)	R SS-R	PO(10+) PH(10+)	CM(10+) CP(10+)	ACS(10+) NCS(10+) OCS(10+)	CV(10+) SP(10+) ST(10+)	BS RS(10+) NW(10+)
140	Charoipandongba Kabui (00038300)	-	687	107	P M(5-10) C(10+)	H(10+) MCW(10+) PHC(10+)	R SS-R	PO(10+) PH(10+)	CM(10+) CP(10+)	ACS(10+) NCS(10+) OCS(10+)	CV(10+) SP(10+) ST(10+)	BS RS(10+) NW(10+)
141	Mongbung Tongneh (00038400)	-	122	25	P(< 5) M(< 5) C(5-10)	H(10+) MCW(10+) PHC(10+)	S SS-S	PO(5-10) PH(5-10)	CM(10+) CP(10+)	ACS(10+) NCS(10+) OCS(10+)	SP CV(5-10) ST(10+)	BS(< 5) RS(10+) NW(10+)
142	Sadar Joute (00038500)	-	132	28	P(5-10) M(5-10) C(5-10)	H(10+) MCW(10+) PHC(5-10)	(< 5) SS-S	PO(5-10) PH(5-10)	CM(10+) CP(10+)	ACS(10+) NCS(10+) OCS(10+)	SP CV(5-10) ST(10+)	BS(< 5) RS(10+) NW(10+)
143	Loibol Khullen (00038600)	-	118	18	P M(< 5) C(5-10)	H(10+) MCW(10+) PHC(5-10)	S SS-S	PO(10+) PH(10+)	CM(10+) CP(10+)	ACS(10+) NCS(10+) OCS(10+)	SP CV(5-10) ST(10+)	BS(5-10) RS(10+) NW(10+)
144	Sadu Mongsaba Kuki (00038700)	-	238	45	P(10+) M(10+) C(10+)	H(10+) MCW(10+) PHC(5-10)	TK R S SS-S	PO(10+) PH(10+)	CM(10+) CP(10+)	ACS(10+) NCS(10+) OCS(10+)	CV(10+) SP(10+) ST(10+)	BS(5-10) RS(10+) NW(10+)
145	Charoipandongba Chiru (00038800)	-	209	39	P(5-10) M(5-10) C(5-10)	PHS H(10+) MCW(10+) PHC(10+)	R SS-R	PO(10+) PH(10+)	CM(10+) CP(10+)	ACS(10+) NCS(10+) OCS(10+)	SP CV(10+) ST(10+)	BS RS(10+) NW(10+)
146	Waroiching (00038900)	-	147	20	P(5-10) M(< 5) C(< 5)	H(10+) MCW(10+) PHC(< 5)	S SS-S	PO(< 5) PH(< 5)	CM(< 5) CP(10+)	ACS(10+) NCS(10+) OCS(10+)	SP CV(< 5) ST(10+)	BS(< 5) RS(10+) NW(10+)
147	Ichum Keirap (00039000)	-	445	81	P M(< 5) C(5-10)	H(10+) MCW(10+) PHC(5-10)	C S SS-S	PO(5-10) PH(10+)	CM(10+) CP(10+)	ACS(10+) NCS(10+) OCS(10+)	SP CV(5-10) ST(10+)	BS(< 5) RS(10+) NW(10+)

Village Directory

Land Use (As on 1999)

Approach to village	Nearest town & distance (in km)	Power supply	News paper/Magazine	Most important commodity manufactured	Land use (i.e. area under different types of land use in hectare)**					Name of village	Serial number
					Forest	Irrigated (by source)	Unirrigated	Culturable waste (including gaucha and groves)	Area not available for cultivation		
14	15	16	17	18	19	20	21	22	23	2	1
	-------- Uninhabited ----------				-	-	-	-	-	Thingkhongjang	138
MR FP	Imphal (42)	ED	N M	Na, Na, Na	-	-	-	-	-	S.Sehjang	139
MR FP	Imphal (50)	ED	N M	Na, Na, Na	-	-	-	-	-	Charoipandongba Kabui	140
MR FP	Nambol (7)	ED	-	Na, Na, Na	-	-	-	-	-	Mongbung Tongneh	141
MR	Nambol (7)	ED	-	Na, Na, Na	-	-	-	-	-	Sadar Joute	142
MR FP	Nambol (10)	ED	-	Na, Na, Na	-	-	-	-	-	Loibol Khullen	143
MR FP	Imphal (34)	-	-	Na, Na, Na	-	-	-	-	-	Sadu Mongsaba Kuki	144
MR	Bishnupur (15)	ED	N M	Na, Na, Na	-	-	-	-	-	Charoipandongba Chiru	145
MR FP	Nambol (5)	ED	N M	Na, Na, Na	-	-	-	-	-	Waroiching	146
MR FP	Bishnupur (14)	ED	-	Na, Na, Na	-	-	-	-	-	Ichum Keirap	147

Census of India 2001 -

Amenities and

Serial number	Name of village & Location code	Total area of the village (in hectare)	Total population (2001 Census)	Number of households (2001 Census)	Amenities available (if not available within the village, a dash (-) is shown in the column and next to it in brackets the distance in broad ranges viz.< 5 kms., 5-10 kms. and 10+ kms of the nearest place where the facility is available is given)							
					Educational	Medical	Drinking water	Post, telegraph and telephone	Commercial and co-operative banks	Agricultural, non-agricultural and other credit societies	Recreational & cultural facilities (Cinema/ Video hall, Sports club, Stadium/Auditorium)	Communications (Bus service, railway station, waterway)
1	2	3	4	5	6	7	8	9	10	11	12	13
148	Tingkai Khunou (00039100)	-	213	40	P(5-10) M(< 5) C(< 5)	- H(10+) MCW(10+) PHC(< 5)	C S SS-S	- PO(< 5) PH(10+)	- CM(10+) CP(10+)	- ACS(10+) NCS(10+) OCS(10+)	SP CV(< 5) ST(10+)	- BS(< 5) RS(10+) NW(10+)
149	Tingkai Khullen (00039200)	-	232	36	P M(5-10) C(5-10)	- H(10+) MCW(10+) PHC(5-10)	C S SS-S	- PO(5-10) PH(5-10)	- CM(10+) CP(10+)	- ACS(10+) NCS(10+) OCS(10+)	SP CV(5-10) ST(10+)	- BS(5-10) RS(10+) NW(10+)
150	Laimaton Thangbuh (00039300)	-	195	26	- P(< 5) M(< 5) C(10+)	- H(10+) MCW(10+) PHC(10+)	S SS-S	- PO(10+) PH(5-10)	- CM(10+) CP(10+)	- ACS(10+) NCS(10+) OCS(10+)	SP CV(10+) ST(10+)	- BS(5-10) RS(10+) NW(10+)
151	Tuikhang Aimol (00039400)	-	114	27	P M(< 5) C(5-10)	- H(10+) MCW(10+) PHC(5-10)	R SS-R	- PO(10+) PH(10+)	- CM(< 5) CP(5-10)	- ACS(10+) NCS(10+) OCS(10+)	- CV(10+) SP(5-10) ST(10+)	BS RS(10+) NW(10+)
152	Wainem Kabui (00039500)	-	169	36	- P(5-10) M(< 5) C(< 5)	- H(5-10) MCW(10+) PHC(5-10)	R SS-R	- PO(5-10) PH(5-10)	- CM(10+) CP(10+)	- ACS(10+) NCS(10+) OCS(10+)	- SP CV(10+) ST(10+)	- BS RS(10+) NW(10+)
153	Nungang Kabui (00039600)	-	317	59	P M(< 5) C(5-10)	- H(5-10) MCW(10+) PHC(5-10)	R SS-R	- PO(5-10) PH(5-10)	- CM(5-10) CP(5-10)	- ACS(10+) NCS(10+) OCS(10+)	- SP CV(5-10) ST(10+)	- BS RS(10+) NW(10+)
154	Sadu Monsaba Kabui (00039700)				-------- Uninhabited ----------							
155	Bungte Chiru (00039800)	-	747	127	P M C(< 5)	- H(< 5) MCW(10+) PHC(< 5)	R SS-R	- PO(< 5) PH(< 5)	- CM(< 5) CP(< 5)	- ACS(10+) NCS(10+) OCS(10+)	- CV(< 5) SP(< 5) ST(10+)	- BS RS(10+) NW(10+)
156	Joupi (00039900)		111	21	-	-	- SS-	-	-	-	-	-
157	Parengba (00040000)	-	395	66	P M(< 5) C(< 5)	- H(< 5) MCW(10+) PHC(< 5)	R SS-R	- PO(< 5) PH(< 5)	- CM(< 5) CP(< 5)	- ACS(5-10) NCS(5-10) OCS(5-10)	SP CV(< 5) ST(10+)	BS RS(10+) NW(10+)
158	Chini Ingkhol (00040100)	-	302	50	P(2) M C(< 5)	- H(< 5) MCW(10+) PHC(< 5)	R SS-R	- PO(< 5) PH(< 5)	- CM(< 5) CP(< 5)	- ACS(5-10) NCS(5-10) OCS(5-10)	SP CV(< 5) ST(10+)	BS RS(10+) NW(10+)

Village Directory

Land Use (As on 1999)

Approach to village	Nearest town & distance (in km)	Power supply	News paper/Magazine	Most important commodity manufactured	Land use (i.e. area under different types of land use in hectare)**					Name of village	Serial number
					Forest	Irrigated (by source)	Unirrigated	Culturable waste (including gaucha and groves)	Area not available for cultivation		
14	15	16	17	18	19	20	21	22	23	2	1
MR FP	Bishnupur (11)	ED	-	Na, Na, Na	-	-	-	-	-	Tingkai Khunou	148
MR FP	Bishnupur (15)	-	-	Na, Na, Na	-	-	-	-	-	Tingkai Khullen	149
MR FP	Imphal (32)	ED	N M	Na, Na, Na	-	-	-	-	-	Laimaton Thangbuh	150
MR FP	Bishnupur (10)	ED	N M	Na, Na, Na	-	-	-	-	-	Tuikhang Aimol	151
MR FP	Nambol (6)	ED	N	Na, Na, Na	-	-	-	-	-	Wainem Kabui	152
MR FP	Bishnupur (6)	ED	N	Na, Na, Na	-	-	-	-	-	Nungang Kabui	153
	-------- Uninhabited ----------				-	-	-	-	-	Sadu Monsaba Kabui	154
MR	Bishnupur (5)	ED	N M	Na, Na, Na	-	-	-	-	-	Bungte Chiru	155
	0 -		-	-	-	-	-	-	-	Joupi	156
MR FP	Bishnupur (3)	ED	N	Na, Na, Na	-	-	-	-	-	Parengba	157
MR FP	Bishnupur (3)	ED	N	Na, Na, Na	-	-	-	-	-	Chini Ingkhol	158

Census of India 2001 -

Amenities and

Serial number	Name of village & Location code	Total area of the village (in hectare)	Total population (2001 Census)	Number of households (2001 Census)	Amenities available (if not available within the village, a dash (-) is shown in the column and next to it in brackets the distance in broad ranges viz.< 5 kms., 5-10 kms. and 10+ kms of the nearest place where the facility is available is given)							
					Educational	Medical	Drinking water	Post, telegraph and telephone	Commercial and co-operative banks	Agricultural, non-agricultural and other credit societies	Recreational & cultural facilities (Cinema/ Video hall, Sports club, Stadium/Auditorium)	Communications (Bus service, railway station, waterway)
1	2	3	4	5	6	7	8	9	10	11	12	13
159	Wajang Mangkhosum (00040200)				-------- Uninhabited ----------							
160	Dolang Khunou (00040300)	-	834	123	P M C(5-10)	PHS H(5-10) MCW(10+) PHC(5-10)	R SS-R	- PO(5-10) PH(5-10)	- CM(5-10) CP(5-10)	- ACS(5-10) NCS(5-10) OCS(5-10)	SP CV(5-10) ST(10+)	BS RS(10+) NW(10+)
161	Nungsai Chiru (00040400)	-	801	138	P M(< 5) C(< 5)	- H(< 5) MCW(10+) PHC(< 5)	R SS-R	- PO(< 5) PH(< 5)	- CM(< 5) CP(< 5)	- ACS(5-10) NCS(5-10) OCS(5-10)	- CV(< 5) SP(< 5) ST(10+)	BS RS(10+) NW(10+)
	Block Total	**0.0**	**44130**	**7202**	**P(69) M(25) S(9) PUC C**	**D PHC(2) PHS(4)**	**T(17) W(14) TK(13) HP(8) TW(5) R(85) C(26) S(62)**	**PO(5)**	**CM(2)**		**CV(9) SP(84)**	**BS(61)**

Village Directory

Land Use (As on 1999)

Approach to village	Nearest town & distance (in km)	Power supply	News paper/Magazine	Most important commodity manufactured	Land use (i.e. area under different types of land use in hectare)**					Name of village	Serial number
					Forest	Irrigated (by source)	Unirrigated	Culturable waste (including gaucha and groves)	Area not available for cultivation		
14	15	16	17	18	19	20	21	22	23	2	1
	-------- Uninhabited ----------				-	-	-	-	-	Wajang Mangkhosum	159
MR FP	Bishnupur (10)	ED	N	Na, Na, Na	-	-	-	-	-	Dolang Khunou	160
MR FP	Bishnupur (3)	ED	N	Na, Na, Na	-	-	-	-	-	Nungsai Chiru	161
PR(71) **MR(124)** **FP(102)**		**ED(119)**	**N(86)** **M(68)**		**0.0**	**-**	**0.0**	**0.0**	**0.0**		

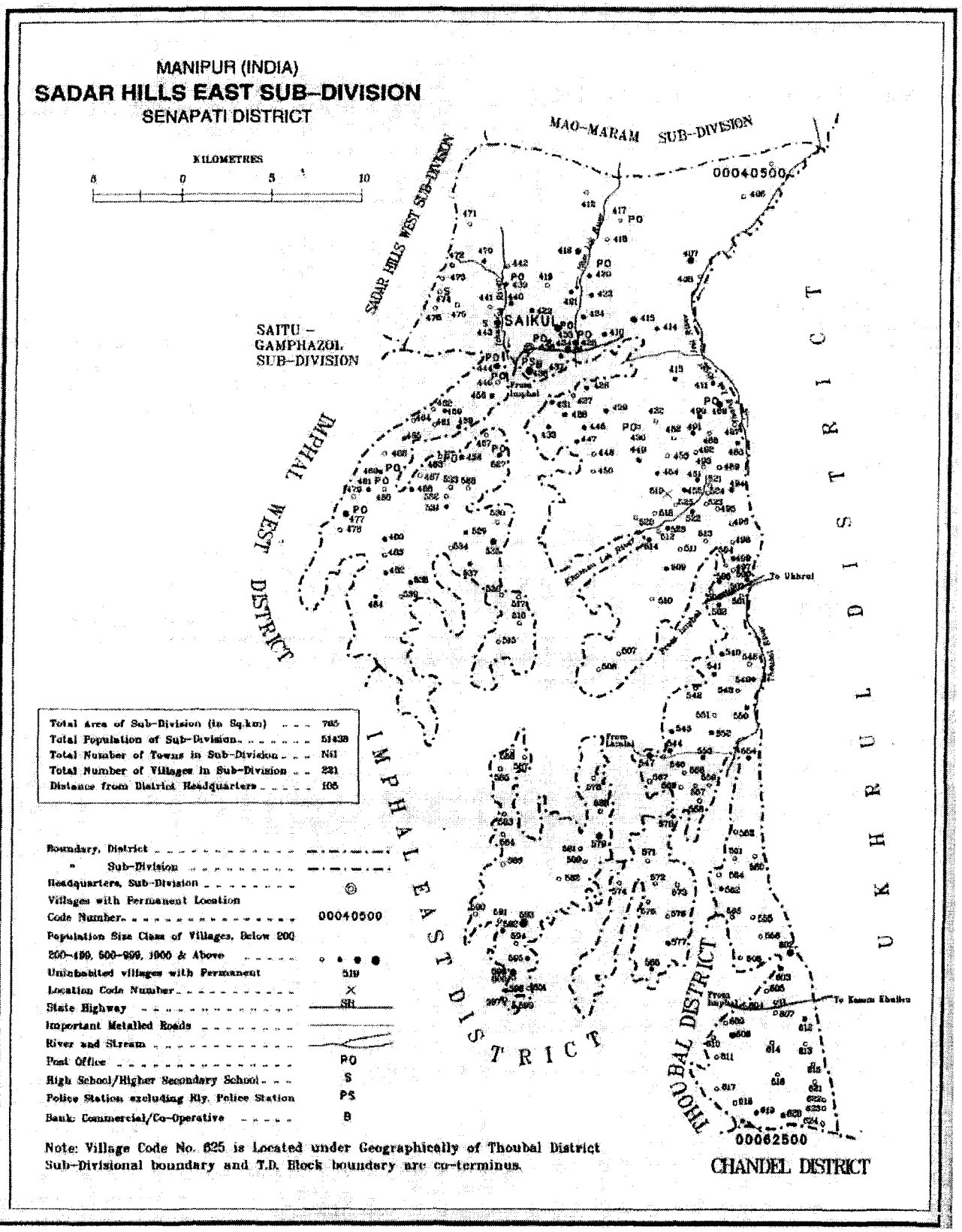
MANIPUR (INDIA)
SADAR HILLS EAST SUB-DIVISION
SENAPATI DISTRICT
KILOMETRES
5 0 5 10
MAO-MARAM SUB-DIVISION
SADAR HILLS WEST SUB-DIVISION
SAITU – GAMPHAZOL SUB-DIVISION
SAIKUL
00040500
MAPHAL WEST DISTRICT
IMPHAL EAST DISTRICT
UKHRUL DISTRICT
THOUBAL DISTRICT
CHANDEL DISTRICT
00062500
To Ukhrul
To Kasom Khullen
Total Area of Sub-Division (in Sq.km) 785
Total Population of Sub-Division 51438
Total Number of Towns in Sub-Division Nil
Total Number of Villages in Sub-Division 231
Distance from District Headquarters 105
Boundary, District
Sub-Division
Headquarters, Sub-Division
Villages with Permanent Location
Code Number 00040500
Population Size Class of Villages, Below 200
200–499, 500–999, 1000 & Above
Uninhabited villages with Permanent Location Code Number 519
State Highway SH
Important Metalled Roads
River and Stream
Post Office PO
High School/Higher Secondary School S
Police Station excluding Rly. Police Station PS
Bank: Commercial/Co-Operative B
Note: Village Code No. 625 is Located under Geographically of Thoubal District
Sub-Divisional boundary and T.D. Block boundary are co-terminus.

Name of the District:Senapati

Serial number	Name of village	2001 Census location code number	1991 Census location code number
1	2	3	4
Name of CD Block: Saikul T. D. Block			
Name of Sub-Dist: 0006			
1	A. Geljang	00048000	010040004000400032
2	A.Longa Koireng	00044800	010040004000400077
3	A.Tuisomjang	00046700	010040004000400030
4	Aigejang	00052200	010040004000400070
5	Ankhumbung	00046300	010040004000400029
6	Ayokpa Kabui	00058900	010040004000400151
7	B.Bolyang	00049300	010040004000400084
8	B.Khayang	00049200	010040004000400082
9	Belei	00045100	010040004000400046
10	Bethelphai	00054900	
11	Bongbal Khullen	00056200	010040004000400187
12	Bunglung	00043600	010040004000400033
13	C.Aisan	00043400	
14	C.Khullen	00040500	010040004000400001
15	C.Moljol	00056700	010040004000400125
16	Chalkot	00047600	010040004000400025
17	Challouphai	00052500	010040004000400068
18	Chaningpokpi	00055700	010040004000400154
19	Chingdai Khullen	00051000	010040004000400105
20	Chingdai Khunou	00051300	010040004000400088
21	Chingmang	00051200	010040004000400101
22	Chonjang	00041800	
23	D.Leikot	00051900	010040004000400067
24	Denglen	00042400	010040004000400010
25	Dimjang	00046200	
26	Dongsum	00049000	010040004000400081
27	E.Mullam	00045600	
28	Ekouphai	00045700	
29	Ekpan Chingkha	00047900	010040004000400056
30	Gallam	00041700	010040004000400006
31	Gampum	00041300	010040004000400040
32	Gangpikon	00041100	010040004000400041
33	Gangpiyang	00052700	010040004000400079
34	Gotangkot	00056800	010040004000400160
35	Govajang	00052400	010040004000400072
36	Gunphaijang	00047400	010040004000400024
37	Gwaltabi Kuki	00050100	010040004000400099
38	H.Champhai	00053500	
39	H.Gelmol	00045000	010040004000400075
40	H.Khopibung	00052000	010040004000400074
41	Haokhongching	00061400	010040004000400201

Name of the District:Senapati

Serial number	Name of village	2001 Census location code number	1991 Census location code number
1	2	3	4
Name of CD Block: Saikul T. D. Block			
Name of Sub-Dist: 0006			
42	Happy Land	00054400	010040004000400131
43	Happy Valley	00051700	010040004000400120
44	Heichanglok (K.Salemphai)	00057500	010040004000400163
45	Heinganglok	00062000	010040004000400203
46	Heirokland	00057000	010040004000400162
47	Holbung	00045200	010040004000400038
48	Horton	00061800	010040004000400210
49	Ichai Goyang	00043900	010040004000400019
50	Irong Tangkhul	00060800	010040004000400206
51	Jangnoi	00040700	010040004000400004
52	Jordanphai	00052300	010040004000400073
53	K.Hengjang	00056300	010040004000400170
54	K.Khonom	00049800	010040004000400089
55	K.Nomjang	00049600	
56	K.Nungmanbi	00056400	010040004000400168
57	Kaihao Tangkhul	00056100	010040004000400171
58	Kamu Koireng	00057400	010040004000400174
59	Kamu Lairok	00057300	010040004000400159
60	Kamu Saichang	00055400	010040004000400165
61	Kamu Tampak	00057700	010040004000400172
62	Kamu Tangnom	00057200	010040004000400158
63	Kamuching	00056600	010040004000400173
64	Kaprang	00060100	010040004000400182
65	Karpur Sungba	00059400	010040004000400178
66	Keirao Chingdong	00059000	010040004000400152
67	Khamenlok	00051800	010040004000400066
68	Kharam Tangkhul	00062300	010040004000400205
69	Khayang	00043200	
70	Khokon	00053200	010040004000400107
71	Khongbal Kuki	00049500	010040004000400087
72	Khongbal Tangkhul	00052600	010040004000400071
73	Khongnangpokpi	00048500	010040004000400058
74	Khouchangbung	00047200	
75	Komla Ching	00060400	010040004000400196
76	Kwarok Maring	00062500	010040004000400183
77	L.Chayang	00051400	
78	L.Haibung	00047100	010040004000400022
79	L.Layang	00047300	
80	L.Molnom	00055900	010040004000400157
81	L.Songphel	00055600	010040004000400169
82	Laikoiching	00054700	010040004000400134
83	Laikot Kom	00050700	010040004000400092

Name of the District:Senapati

Serial number	Name of village	2001 Census location code number	1991 Census location code number
1	2	3	4
Name of CD Block: Saikul T. D. Block			
Name of Sub-Dist: 0006			
84	Laikot Phaijol	00050800	010040004000400093
85	Laiphrok Maring	00059200	010040004000400176
86	Lairok Vaiphei	00057600	
87	Lamkajang	00046100	010040004000400064
88	Leihaopokpi	00062400	
89	Leingangpokpi	00056500	010040004000400185
90	Leisem Lok	00060000	010040004000400181
91	Leishiphung	00055300	010040004000400135
92	Lemba Khul	00059500	010040004000400180
93	Leplen	00049100	
94	Lhangjol	00048800	
95	Lhangsom	00041200	010040004000400003
96	Lhungjang	00046500	010040004000400063
97	Lungther	00061900	010040004000400200
98	Luwang Sangol	00047700	010040004000400025
99	M.Ngamneh	00042200	010040004000400011
100	Maibung Kom	00053900	010040004000400115
101	Maibung Likli	00053300	010040004000400106
102	Makokching	00044400	010040004000400047
103	Maojang	00042900	010040004000400036
104	Mapao Christian	00048400	010040004000400119
105	Mapao Khullen	00048200	010040004000400060
106	Mapao Thangal	00048300	010040004000400059
107	Maphou Kuki	00055000	010040004000400129
108	Maphou Tangkhul	00054300	010040004000400128
109	Moirangpan	00054600	010040004000400133
110	Moljol	00044500	010040004000400037
111	Molkon	00042500	010040004000400015
112	Molkonbung	00055800	010040004000400156
113	Molkot	00047500	
114	Molvom (Heinoupokpi)	00047000	010040004000400031
115	Mongneljang	00050200	010040004000400098
116	Mongyang	00048700	010040004000400083
117	N.Chaljang	00046600	010040004000400028
118	N.Heikon	00058400	010040004000400142
119	N.Phailen	00040800	
120	N.Terakhong	00058300	010040004000400153
121	N.Zilphai	00043700	
122	Naphai	00042700	
123	New Boljang	00045400	010040004000400044
124	New Salem	00057800	010040004000400143
125	Ng. Phainom	00042800	

Name of the District:Senapati

Serial number	Name of village	2001 Census location code number	1991 Census location code number
1	2	3	4
Name of CD Block: Saikul T. D. Block			
Name of Sub-Dist: 0006			
126	Ngakhapat	00053600	010040004000400116
127	Ngarumphung	00054000	010040004000400124
128	Ngoupikhong Vaiphei	00060900	010040004000400195
129	Nongmaiban	00058600	
130	Nongmaiching Tampak	00061200	010040004000400199
131	Nungka	00044100	
132	Nungkot Khuman	00058100	010040004000400145
133	Nungkot Kom	00058000	010040004000400146
134	Old Boljang	00045300	010040004000400043
135	P.Geljang	00051500	010040004000400117
136	P.Khonomphai	00053700	010040004000400112
137	P.Phaimol	00050500	010040004000400094
138	Pangjang	00043500	010040004000400016
139	Phaijang	00044600	010040004000400048
140	Phaileng	00047800	010040004000400056
141	Phailenjang	00061600	010040004000400209
142	Phainom	00061100	010040004000400197
143	Pheitaiching	00056900	010040004000400161
144	Phoikon	00042000	010040004000400008
145	Phowoibi	00061000	010040004000400198
146	Phuleijang	00041900	010040004000400013
147	Phunal Maring	00059800	010040004000400179
148	Phungton	00060700	010040004000400184
149	Poirou Tangkhul	00059900	
150	Purum Khullen	00051600	010040004000400118
151	Purum Likli	00052800	010040004000400110
152	Rishophung	00055200	010040004000400136
153	S.Bolkot	00046900	010040004000400031
154	S.Bungjang	00056000	010040004000400167
155	S.Jangnomphai	00048900	
156	S.Kanan	00061500	
157	S.Khonomphai	00041400	010040004000400014
158	S.Loushing	00054200	010040004000400126
159	S.Mongbung	00046800	010040004000400062
160	S.Phailenkot	00050900	010040004000400103
161	Sada Tangkhul	00062200	010040004000400202
162	Sadu Koireng	00044700	010040004000400049
163	Saibol	00050400	010040004000400096
164	Saichang	00055500	010040004000400166
165	Saikho (Ichai Lamlan)	00044000	010040004000400017
166	Saikul	00043800	010040004000400051
167	Sailent	00054100	010040004000400132

Name of the District:Senapati

Serial number	Name of village	2001 Census location code number	1991 Census location code number
1	2	3	4
Name of CD Block: Saikul T. D. Block			
Name of Sub-Dist: 0006			
168	Salam Patong	00060200	010040004000400193
169	Saman Tangkhul	00059700	
170	Samusong (Chahmol)	00049900	010040004000400091
171	Sandangsemba Maring	00059300	010040004000400177
172	Satang Kuki	00045500	010040004000400045
173	Selhao Vaiphei	00062100	010040004000400204
174	Sijang & Sijang Molcham	00048600	010040004000400085
175	Siloijang	00054800	010040004000400127
176	Simol	00049700	010040004000400090
177	Sinam Kom	00053800	010040004000400111
178	Somrei	00060300	010040004000400194
179	Songbem	00041600	010040004000400009
180	Songjang	00053400	010030003000300133
181	Songpehjang	00058500	010040004000400140
182	Songphel	00053000	
183	Songphel Khullen	00043000	
184	Sonphung	00042300	010040004000400005
185	Soraland	00060500	010040004000400191
186	T.Gamnom	00041500	
187	T.Goyang	00044200	010040004000400018
188	T.Wakanphai	00053100	010040004000400108
189	Tangkhul Khullen	00060600	010040004000400188
190	Tengkonphai	00043100	010040004000400035
191	Teraphai	00058700	010040004000400141
192	Th.Salemphai	00061300	
193	Thangal Surung	00045900	010040004000400053
194	Thangjingpokpi	00055100	010040004000400155
195	Thangkan Thanglunpa	00046000	010040004000400021
196	Thangkanphai	00044300	010040004000400052
197	Thayong	00057900	010040004000400138
198	Thingjang	00051100	010040004000400102
199	Thingphai	00040600	010040004000400002
200	Thingsat	00048100	010040004000400057
201	Thombol	00052100	010040004000400065
202	Tingpibung	00040900	010040004000400080
203	Tombi Hangbu	00058200	010040004000400147
204	Tongkoi	00054500	010040004000400130
205	Tuisenphai	00058800	010040004000400139
206	Tuisomjang	00049400	010040004000400086
207	Tusam	00043300	010040004000400034
208	Twichamphai	00046400	010040004000400061
209	Twichin	00050600	010040004000400095

Name of the District:Senapati

Serial number	Name of village	2001 Census location code number	1991 Census location code number
1	2	3	4
Name of CD Block: Saikul T. D. Block			
Name of Sub-Dist: 0006			
210	Uran Chiru	00059100	010040004000400150
211	Urangpat	00050000	010040004000400097
212	Utonglok	00044900	010040004000400076
213	Vaiphei Pakai	00061700	010040004000400208
214	Waichei	00042600	010040004000400039
215	Waithou Chiru	00059600	
216	Wakan	00052900	010040004000400109
217	Wapabung	00042100	010040004000400012
218	Wunghol Tangkhul	00050300	010040004000400100
219	Y.Langkhong	00045800	010040004000400020
220	Zalenphai	00041000	010040004000400042
221	Zerukanan	00057100	010040004000400121

Census of India 2001 -

Amenities and

Serial number	Name of village & Location code	Total area of the village (in hectare)	Total population (2001 Census)	Number of households (2001 Census)	Amenities available (if not available within the village, a dash (-) is shown in the column and next to it in brackets the distance in broad ranges viz.< 5 kms., 5-10 kms. and 10+ kms of the nearest place where the facility is available is given)							
					Educational	Medical	Drinking water	Post, telegraph and telephone	Commercial and co-operative banks	Agricultural, non-agricultural and other credit societies	Recreational & cultural facilities (Cinema/ Video hall, Sports club, Stadium/Auditorium)	Communications (Bus service, railway station, waterway)
1	2	3	4	5	6	7	8	9	10	11	12	13
CD Block: Saikul T. D. Block (0006)												
1	C.Khullen (00040500)	-	162	31	- P(< 5) M(5-10) C(10+)	- H(10+) MCW(10+) PHC(10+)	R SS-R	- PO(10+) PH(10+)	- CM(10+) CP(10+)	- ACS(10+) NCS(10+) OCS(10+)	- CV(10+) SP(10+) ST(10+)	BS RS(10+) NW(10+)
2	Thingphai (00040600)	-	167	34	P M(5-10) C(10+)	- H(10+) MCW(10+) PHC(10+)	R SS-R	- PO(10+) PH(10+)	- CM(10+) CP(10+)	- ACS(10+) NCS(10+) OCS(10+)	- CV(10+) SP(10+) ST(10+)	- BS(10+) RS(10+) NW(10+)
3	Jangnoi (00040700)	-	716	109	P M(< 5) C(10+)	PHS H(10+) MCW(10+) PHC(10+)	T R S SS-S	- PO(10+) PH(10+)	- CM(10+) CP(10+)	- ACS(10+) NCS(10+) OCS(10+)	- CV(< 5) SP(< 5) ST(10+)	- BS(10+) RS(10+) NW(10+)
4	N.Phailen (00040800)	-	151	25	- P(5-10) M(< 5) C(10+)	- H(10+) MCW(10+) PHC(10+)	R SS-R	- PO(10+) PH(10+)	- CM(10+) CP(10+)	- ACS(10+) NCS(10+) OCS(10+)	- CV(10+) SP(< 5) ST(10+)	BS RS(10+) NW(10+)
5	Tingpibung (00040900)	-	603	110	P M(< 5) C(10+)	- H(10+) MCW(10+) PHC(10+)	R SS-R	PO PH(10+)	- CM(10+) CP(10+)	- ACS(10+) NCS(10+) OCS(10+)	- CV(10+) SP(10+) ST(10+)	- BS(10+) RS(10+) NW(10+)
6	Zalenphai (00041000)	-	430	74	P M C(10+)	- H(10+) MCW(10+) PHC(10+)	R SS-R	- PO(10+) PH(10+)	- CM(10+) CP(10+)	- ACS(10+) NCS(10+) OCS(10+)	- CV(10+) SP(10+) ST(10+)	- BS(10+) RS(10+) NW(10+)
7	Gangpikon (00041100)	-	268	48	P M(< 5) C(10+)	PHS H(10+) MCW(10+) PHC(10+)	TK S SS-S	- PO(10+) PH(10+)	- CM(10+) CP(10+)	- ACS(10+) NCS(10+) OCS(10+)	- CV(10+) SP(10+) ST(10+)	- BS(10+) RS(10+) NW(10+)
8	Lhangsom (00041200)	-	147	21	P M(5-10) C(10+)	- H(10+) MCW(10+) PHC(10+)	R SS-R	- PO(10+) PH(10+)	- CM(10+) CP(10+)	- ACS(10+) NCS(10+) OCS(10+)	SP ST(2) CV(10+)	- BS(10+) RS(10+) NW(10+)
9	Gampum (00041300)	-	298	56	P M(< 5) C(10+)	- H(10+) MCW(10+) PHC(10+)	R SS-R	- PO(10+) PH(10+)	- CM(10+) CP(10+)	- ACS(10+) NCS(10+) OCS(10+)	SP CV(10+) ST(10+)	- BS(10+) RS(10+) NW(10+)

Village Directory

Land Use (As on 1999)

Approach to village	Nearest town & distance (in km)	Power supply	News paper/Magazine	Most important commodity manufactured	Land use (i.e. area under different types of land use in hectare)**					Name of village	Serial number
					Forest	Irrigated (by source)	Unirrigated	Culturable waste (including gaucha and groves)	Area not available for cultivation		
14	15	16	17	18	19	20	21	22	23	2	1
MR FP	Imphal (45)	ED	-	Na, Na, Na	-	-	-	-	-	C.Khullen	1
MR FP	Imphal (42)	ED	-	Na, Na, Na	-	-	-	-	-	Thingphai	2
PR MR FP	Imphal (40)	ED	-	Na, Na, Na	-	-	-	-	-	Jangnoi	3
MR FP	Imphal (32)	ED	N	Na, Na, Na	-	-	-	-	-	N.Phailen	4
MR FP	Imphal (37)	ED	N	Na, Na, Na	-	-	-	-	-	Tingpibung	5
MR FP	Imphal (35)	ED	N	Na, Na, Na	-	-	-	-	-	Zalenphai	6
MR FP	Imphal (37)	ED	-	Na, Na, Na	-	-	-	-	-	Gangpikon	7
MR FP	Imphal (32)	ED	N	Na, Na, Na	-	-	-	-	-	Lhangsom	8
MR FP	Imphal (35)	ED	N	Na, Na, Na	-	-	-	-	-	Gampum	9

Census of India 2001 -

Amenities and

Serial number	Name of village & Location code	Total area of the village (in hectare)	Total population (2001 Census)	Number of households (2001 Census)	Amenities available (if not available within the village, a dash (-) is shown in the column and next to it in brackets the distance in broad ranges viz.< 5 kms., 5-10 kms. and 10+ kms of the nearest place where the facility is available is given)							
					Educational	Medical	Drinking water	Post, telegraph and telephone	Commercial and co-operative banks	Agricultural, non-agricultural and other credit societies	Recreational & cultural facilities (Cinema/ Video hall, Sports club, Stadium/Auditorium)	Communications (Bus service, railway station, waterway)
1	2	3	4	5	6	7	8	9	10	11	12	13
10	S.Khonomphai (00041400)	-	247	52	P M(5-10) C(10+)	- H(10+) MCW(10+) PHC(10+)	R SS-R	- PO(10+) PH(10+)	- CM(10+) CP(10+)	- ACS(10+) NCS(10+) OCS(10+)	- CV(10+) SP(< 5) ST(10+)	- BS(10+) RS(10+) NW(10+)
11	T.Gamnom (00041500)	-	660	105	- P(< 5) M(5-10) C(10+)	- H(10+) MCW(10+) PHC(10+)	R SS-R	- PO(10+) PH(10+)	- CM(10+) CP(10+)	- ACS(10+) NCS(10+) OCS(10+)	SP CV(10+) ST(10+)	- BS(10+) RS(10+) NW(10+)
12	Songbem (00041600)	-	662	97	P M(< 5) C(10+)	- H(10+) MCW(10+) PHC(10+)	R SS-R	- PO(10+) PH(10+)	- CM(10+) CP(10+)	- ACS(10+) NCS(10+) OCS(10+)	- CV(< 5) SP(10+) ST(10+)	BS RS(10+) NW(10+)
13	Gallam (00041700)	-	141	27	P M C(10+)	- H(10+) MCW(10+) PHC(< 5)	R SS-S	PO PH(10+)	- CM(10+) CP(10+)	- ACS(10+) NCS(10+) OCS(10+)	CV SP ST(10+)	BS RS(10+) NW(10+)
14	Chonjang (00041800)	-	137	34	P M(< 5) C(10+)	- H(10+) MCW(10+) PHC(10+)	R SS-R	- PO(< 5) PH(10+)	- CM(10+) CP(10+)	- ACS(10+) NCS(10+) OCS(10+)	- CV(< 5) SP(< 5) ST(10+)	BS RS(10+) NW(10+)
15	Phuleijang (00041900)	-	186	33	P M(< 5) C(10+)	- H(10+) MCW(10+) PHC(10+)	R SS-R	- PO(10+) PH(10+)	- CM(10+) CP(10+)	- ACS(10+) NCS(10+) OCS(10+)	- CV(10+) SP(10+) ST(10+)	- BS(10+) RS(10+) NW(10+)
16	Phoikon (00042000)	-	201	31	P M(< 5) C(10+)	- H(10+) MCW(10+) PHC(10+)	R SS-S	PO PH(10+)	- CM(10+) CP(10+)	- ACS(10+) NCS(10+) OCS(10+)	- CV(10+) SP(10+) ST(10+)	- BS(10+) RS(10+) NW(10+)
17	Wapabung (00042100)	-	256	48	P M(< 5) C(10+)	- H(10+) MCW(10+) PHC(10+)	R SS-S	- PO(10+) PH(10+)	- CM(10+) CP(10+)	- ACS(10+) NCS(10+) OCS(10+)	- CV(10+) SP(10+) ST(10+)	- BS(10+) RS(10+) NW(10+)
18	M.Ngamneh (00042200)	-	227	40	- P(5-10) M(5-10) C(10+)	- H(10+) MCW(10+) PHC(10+)	R SS-S	- PO(10+) PH(10+)	- CM(5-10) CP(10+)	- ACS(10+) NCS(10+) OCS(10+)	- CV(5-10) SP(5-10) ST(10+)	- BS(10+) RS(10+) NW(10+)

Village Directory

Land Use (As on 1999)

Approach to village	Nearest town & distance (in km)	Power supply	News paper/Magazine	Most important commodity manufactured	Land use (i.e. area under different types of land use in hectare)**					Name of village	Serial number
					Forest	Irrigated (by source)	Unirrigated	Culturable waste (including gaucha and groves)	Area not available for cultivation		
14	15	16	17	18	19	20	21	22	23	2	1
MR FP	Imphal (35)	ED	-	Na, Na, Na	-	-	-	-	-	S.Khonomphai	10
MR FP	Imphal (33)	ED	N M	Na, Na, Na	-	-	-	-	-	T.Gamnom	11
MR FP	Imphal (58)	ED	-	Na, Na, Na	-	-	-	-	-	Songbem	12
MR FP	Imphal (38)	ED	N	Na, Na, Na	-	-	-	-	-	Gallam	13
MR FP	Imphal (37)	ED	-	Na, Na, Na	-	-	-	-	-	Chonjang	14
MR FP	Imphal (33)	ED	-	Na, Na, Na	-	-	-	-	-	Phuleijang	15
MR FP	Imphal (52)	ED	-	Na, Na, Na	-	-	-	-	-	Phoikon	16
MR FP	Imphal (35)	ED	-	Na, Na, Na	-	-	-	-	-	Wapabung	17
FP	Imphal (30)	ED	-	Na, Na, Na	-	-	-	-	-	M.Ngamneh	18

Census of India 2001 -

Amenities and

Serial number	Name of village & Location code	Total area of the village (in hectare)	Total population (2001 Census)	Number of households (2001 Census)	Amenities available (if not available within the village, a dash (-) is shown in the column and next to it in brackets the distance in broad ranges viz.< 5 kms., 5-10 kms. and 10+ kms of the nearest place where the facility is available is given)							
					Educational	Medical	Drinking water	Post, telegraph and telephone	Commercial and co-operative banks	Agricultural, non-agricultural and other credit societies	Recreational & cultural facilities (Cinema/ Video hall, Sports club, Stadium/Auditorium)	Communications (Bus service, railway station, waterway)
1	2	3	4	5	6	7	8	9	10	11	12	13
19	Sonphung (00042300)	-	260	46	P M(< 5) C(10+)	- H(10+) MCW(10+) PHC(10+)	R SS-R	- PO(10+) PH(10+)	- CM(10+) CP(10+)	- ACS(10+) NCS(10+) OCS(10+)	CV SP ST(10+)	BS RS(10+) NW(10+)
20	Denglen (00042400)	-	366	57	P M(5-10) C(10+)	- H(10+) MCW(10+) PHC(10+)	R SS-R	- PO(5-10) PH(10+)	- CM(10+) CP(10+)	- ACS(10+) NCS(10+) OCS(10+)	SP CV(< 5) ST(10+)	- BS(10+) RS(10+) NW(10+)
21	Molkon (00042500)	-	597	116	P M C(10+)	PHS H(10+) MCW(10+) PHC(10+)	R SS-R	PO PH(10+)	- CM(5-10) CP(10+)	- ACS(10+) NCS(10+) OCS(10+)	SP CV(5-10) ST(10+)	- BS(5-10) RS(10+) NW(10+)
22	Waichei (00042600)	-	296	52	P M(5-10) C(10+)	- H(10+) MCW(10+) PHC(10+)	R SS-R	- PO(10+) PH(10+)	- CM(10+) CP(10+)	- ACS(10+) NCS(10+) OCS(10+)	- CV(10+) SP(5-10) ST(10+)	- BS(10+) RS(10+) NW(10+)
23	Naphai (00042700)	-	171	32	- P(5-10) M(5-10) C(10+)	- H(10+) MCW(10+) PHC(10+)	R SS-R	- PO(10+) PH(10+)	- CM(10+) CP(10+)	- ACS(10+) NCS(10+) OCS(10+)	- CV(10+) SP(5-10) ST(10+)	- BS(10+) RS(10+) NW(10+)
24	Ng Phainom (00042800)	-	322	60	- P(< 5) M(< 5) C(10+)	- H(10+) MCW(10+) PHC(10+)	R SS-R	- PO(< 5) PH(10+)	- CM(< 5) CP(10+)	- ACS(10+) NCS(10+) OCS(10+)	- CV(< 5) SP(< 5) ST(10+)	- BS(5-10) RS(10+) NW(10+)
25	Maojang (00042900)	-	385	81	P M(5-10) C(10+)	- H(10+) MCW(10+) PHC(10+)	R SS-R	- PO(5-10) PH(10+)	- CM(5-10) CP(10+)	- ACS(10+) NCS(10+) OCS(10+)	- CV(5-10) SP(< 5) ST(10+)	- BS(5-10) RS(10+) NW(10+)
26	Songphel Khullen (00043000)	-	163	32	P M(5-10) C(10+)	- H(10+) MCW(10+) PHC(10+)	R SS-R	- PO PH(10+)	- CM(5-10) CP(10+)	- ACS(10+) NCS(10+) OCS(10+)	- CV(5-10) SP(< 5) ST(10+)	- BS(5-10) RS(10+) NW(10+)
27	Tengkonphai (00043100)	-	246	43	P M(< 5) C(10+)	- H(10+) MCW(10+) PHC(< 5)	R SS-R	- PO(< 5) PH(10+)	- CM(< 5) CP(10+)	- ACS(10+) NCS(10+) OCS(10+)	- CV(< 5) SP(< 5) ST(10+)	- BS(< 5) RS(10+) NW(10+)

Village Directory

Land Use (As on 1999)

Approach to village	Nearest town & distance (in km)	Power supply	News paper/Magazine	Most important commodity manufactured	Land use (i.e. area under different types of land use in hectare)**					Name of village	Serial number
					Forest	Irrigated (by source)	Unirrigated	Culturable waste (including gaucha and groves)	Area not available for cultivation		
14	15	16	17	18	19	20	21	22	23	2	1
MR FP	Imphal (32)	ED	N	Na, Na, Na	-	-	-	-	-	Sonphung	19
MR FP	Imphal (30)	ED	N	Na, Na, Na	-	-	-	-	-	Denglen	20
MR FP	Imphal (28)	ED	-	Na, Na, Na	-	-	-	-	-	Molkon	21
MR FP	Imphal (31)	ED	N M	Na, Na, Na	-	-	-	-	-	Waichei	22
MR FP	Imphal (33)	ED	N M	Na, Na, Na	-	-	-	-	-	Naphai	23
MR FP	Imphal (25)	ED	N M	Na, Na, Na	-	-	-	-	-	Ng. Phainom	24
MR FP	Imphal (26)	ED	N M	Na, Na, Na	-	-	-	-	-	Maojang	25
MR FP	Imphal (26)	ED	N M	Na, Na, Na	-	-	-	-	-	Songphel Khullen	26
MR FP	Imphal (25)	ED	N M	Na, Na, Na	-	-	-	-	-	Tengkonphai	27

Census of India 2001 -

Amenities and

Serial number	Name of village & Location code	Total area of the village (in hectare)	Total population (2001 Census)	Number of households (2001 Census)	Amenities available (if not available within the village, a dash (-) is shown in the column and next to it in brackets the distance in broad ranges viz.< 5 kms., 5-10 kms. and 10+ kms of the nearest place where the facility is available is given)							
					Educational	Medical	Drinking water	Post, telegraph and telephone	Commercial and co-operative banks	Agricultural, non-agricultural and other credit societies	Recreational & cultural facilities (Cinema/ Video hall, Sports club, Stadium/Auditorium)	Communications (Bus service, railway station, waterway)
1	2	3	4	5	6	7	8	9	10	11	12	13
28	Khayang (00043200)	-	102	20	P(< 5) M(< 5) C(10+)	- H(10+) MCW(10+) PHC(5-10)	R S SS-S	- PO(5-10) PH(10+)	- CM(5-10) CP(10+)	- ACS(10+) NCS(10+) OCS(10+)	SP CV(5-10) ST(10+)	BS RS(10+) NW(10+)
29	Tusam (00043300)	-	266	46	P M(5-10) C(10+)	- H(10+) MCW(10+) PHC(10+)	R S SS-S	- PO(< 5) PH(10+)	- CM(< 5) CP(10+)	- ACS(10+) NCS(10+) OCS(10+)	- CV(< 5) SP(< 5) ST(10+)	- BS(< 5) RS(10+) NW(10+)
30	C.Aisan (00043400)	-	707	122	P M(5-10) C(10+)	- H(10+) MCW(10+) PHC(10+)	R S SS-S	- PO(5-10) PH(10+)	- CM(5-10) CP(10+)	- ACS(10+) NCS(10+) OCS(10+)	- CV(5-10) SP(< 5) ST(10+)	- BS(5-10) RS(10+) NW(10+)
31	Pangjang (00043500)	-	664	110	P M(5-10) C(10+)	- H(10+) MCW(10+) PHC(< 5)	R SS-R	PO PH(10+)	- CM(< 5) CP(10+)	- ACS(10+) NCS(10+) OCS(10+)	- CV(< 5) SP(< 5) ST(10+)	- BS(< 5) RS(10+) NW(10+)
32	Bunglung (00043600)	-	486	74	- P(< 5) M(< 5) C(10+)	- H(10+) MCW(10+) PHC(10+)	R S SS-S	PO PH(10+)	- CM(< 5) CP(10+)	- ACS(10+) NCS(10+) OCS(10+)	- CV(< 5) SP(< 5) ST(10+)	- BS(< 5) RS(10+) NW(10+)
33	N.Zilphai (00043700)	-	265	49	P(2) M C(10+)	- H(10+) MCW(10+) PHC(10+)	R S SS-S	- PO(5-10) PH(10+)	- CM(< 5) CP(10+)	- ACS(10+) NCS(10+) OCS(10+)	CV SP ST(10+)	BS RS(10+) NW(10+)
34	Saikul (00043800)	-	1,778	326	P(7) M(7) S(3) PUC(2) C(10+)	- H(10+) MCW(10+) PHC(10+)	HP TK SS-HP	- PO(10+) PH(10+)	CM CP(10+)	- ACS(10+) NCS(10+) OCS(10+)	CV SP ST(10+)	BS RS(10+) NW(10+)
35	Ichai Goyang (00043900)	-	498	83	P M(< 5) C(10+)	- H(10+) MCW(10+) PHC(< 5)	R SS-R	PO PH(10+)	- CM(< 5) CP(10+)	- ACS(10+) NCS(10+) OCS(10+)	SP CV(< 5) ST(10+)	- BS(< 5) RS(10+) NW(10+)
36	Saikho (Ichai Lamlan) (00044000)	-	296	50	P M(5-10) C(5-10)	- H(10+) MCW(10+) PHC(5-10)	R SS-R	- PO(5-10) PH(10+)	- CM(5-10) CP(10+)	- ACS(10+) NCS(10+) OCS(10+)	SP CV(5-10) ST(10+)	- BS(5-10) RS(10+) NW(10+)

Village Directory

Land Use (As on 1999)

Approach to village	Nearest town & distance (in km)	Power supply	News paper/Magazine	Most important commodity manufactured	Land use (i.e. area under different types of land use in hectare)**					Name of village	Serial number
					Forest	Irrigated (by source)	Unirrigated	Culturable waste (including gaucha and groves)	Area not available for cultivation		
14	15	16	17	18	19	20	21	22	23	2	1
MR FP	Imphal (27)	ED	N	Na, Na, Na	-	-	-	-	-	Khayang	28
FP	Imphal (24)	ED	-	Na, Na, Na	-	-	-	-	-	Tusam	29
PR	Imphal (28)	ED	-	Na, Na, Na	-	-	-	-	-	C.Aisan	30
MR FP	Imphal (25)	ED	N M	Na, Na, Na	-	-	-	-	-	Pangjang	31
PR	Imphal (22)	ED	-	Na, Na, Na	-	-	-	-	-	Bunglung	32
MR FP	Imphal (22)	ED	N M	Na, Na, Na	-	-	-	-	-	N.Zilphai	33
FP	Imphal (27)	ED	N M	Na, Na, Na	-	-	-	-	-	Saikul	34
MR FP	Imphal (23)	ED	N M	Na, Na, Na	-	-	-	-	-	Ichai Goyang	35
MR FP	Lamlai (26)	ED	N M	Na, Na, Na	-	-	-	-	-	Saikho (Ichai Lamlan)	36

Census of India 2001 -

Amenities and

Serial number	Name of village & Location code	Total area of the village (in hectare)	Total population (2001 Census)	Number of households (2001 Census)	Amenities available (if not available within the village, a dash (-) is shown in the column and next to it in brackets the distance in broad ranges viz.< 5 kms., 5-10 kms. and 10+ kms of the nearest place where the facility is available is given)							
					Educational	Medical	Drinking water	Post, telegraph and telephone	Commercial and co-operative banks	Agricultural, non-agricultural and other credit societies	Recreational & cultural facilities (Cinema/ Video hall, Sports club, Stadium/Auditorium)	Communications (Bus service, railway station, waterway)
1	2	3	4	5	6	7	8	9	10	11	12	13
37	Nungka (00044100)	-	177	32	- P(< 5) M(< 5) C(10+)	- H(10+) MCW(10+) PHC(< 5)	R SS-R	- PO(< 5) PH(10+)	- CM(< 5) CP(10+)	- ACS(10+) NCS(10+) OCS(10+)	- CV(< 5) SP(< 5) ST(10+)	- BS(< 5) RS(10+) NW(10+)
38	T.Goyang (00044200)	-	133	23	P M(< 5) C(10+)	- H(10+) MCW(10+) PHC(< 5)	R S SS-S	- PO(< 5) PH(10+)	- CM(< 5) CP(10+)	- ACS(10+) NCS(10+) OCS(10+)	- CV(< 5) SP(< 5) ST(10+)	- BS(< 5) RS(10+) NW(10+)
39	Thangkanphai (00044300)	-	827	131	P M C(10+)	- H(10+) MCW(10+) PHC(< 5)	R SS-R	- PO(< 5) PH(10+)	- CM(5-10) CP(10+)	- ACS(10+) NCS(10+) OCS(10+)	SP CV(< 5) ST(10+)	- BS(< 5) RS(10+) NW(10+)
40	Makokching (00044400)	-	521	82	P M C(10+)	- H(10+) MCW(10+) PHC(< 5)	R SS-R	PO PH(10+)	- CM(< 5) CP(10+)	- ACS(10+) NCS(10+) OCS(10+)	SP CV(< 5) ST(10+)	- BS(< 5) RS(10+) NW(10+)
41	Moljol (00044500)	-	271	51	P M(< 5) C(10+)	- H(10+) MCW(10+) PHC(10+)	R S SS-S	- PO(5-10) PH(10+)	- CM(5-10) CP(10+)	- ACS(10+) NCS(10+) OCS(10+)	- CV(< 5) SP(< 5) ST(10+)	- BS(5-10) RS(10+) NW(10+)
42	Phaijang (00044600)	-	143	26	P M(< 5) C(10+)	- H(10+) MCW(10+) PHC(< 5)	R SS-R	PO PH(10+)	- CM(10+) CP(10+)	- ACS(10+) NCS(10+) OCS(10+)	SP CV(< 5) ST(10+)	- BS(< 5) RS(10+) NW(10+)
43	Sadu Koireng (00044700)	-	232	36	P M(< 5) C(10+)	- H(10+) MCW(10+) PHC(5-10)	TW TK SS-TW	- PO(5-10) PH(10+)	- CM(5-10) CP(10+)	- ACS(10+) NCS(10+) OCS(10+)	- CV(5-10) SP(5-10) ST(10+)	- BS(< 5) RS(10+) NW(10+)
44	A.Longa Koireng (00044800)	-	54	8	P M C(10+)	- H(5-10) MCW(10+) PHC(10+)	HP W R SS-HP	- PO(5-10) PH(10+)	- CM(5-10) CP(10+)	- ACS(10+) NCS(10+) OCS(10+)	- CV(5-10) SP(5-10) ST(10+)	BS RS(10+) NW(10+)
45	Utonglok (00044900)	-	230	35	P M C(10+)	PHS H(10+) MCW(10+) PHC(5-10)	HP TW TK R SS-HP	- PO(5-10) PH(10+)	- CM(5-10) CP(10+)	- ACS(10+) NCS(10+) OCS(10+)	- CV(5-10) SP(5-10) ST(10+)	BS RS(10+) NW(10+)

Village Directory

Land Use (As on 1999)

Approach to village	Nearest town & distance (in km)	Power supply	News paper/Magazine	Most important commodity manufactured	Land use (i.e. area under different types of land use in hectare)**					Name of village	Serial number
					Forest	Irrigated (by source)	Unirrigated	Culturable waste (including gaucha and groves)	Area not available for cultivation		
14	15	16	17	18	19	20	21	22	23	2	1
MR FP	Lamlai (22)	ED	N M	Na, Na, Na	-	-	-	-	-	Nungka	37
PR MR FP	Imphal (25)	ED	-	Na, Na, Na	-	-	-	-	-	T.Goyang	38
MR FP	Imphal (21)	ED	N M	Na, Na, Na	-	-	-	-	-	Thangkanphai	39
MR FP	Imphal (23)	ED	N M	Na, Na, Na	-	-	-	-	-	Makokching	40
FP	Imphal (27)	ED	-	Na, Na, Na	-	-	-	-	-	Moljol	41
MR FP	Imphal (24)	ED	N M	Na, Na, Na	-	-	-	-	-	Phaijang	42
PR FP	Imphal (22)	ED	N M	Na, Na, Na	-	-	-	-	-	Sadu Koireng	43
PR FP	Imphal (29)	ED	N M	Na, Na, Na	-	-	-	-	-	A.Longa Koireng	44
PR FP	Imphal (29)	ED	N M	Na, Na, Na	-	-	-	-	-	Utonglok	45

Amenities and Land Use (As on 1999)

Serial number	Name of village & Location code	Total area of the village (in hectare)	Total population (2001 Census)	Number of households (2001 Census)	Amenities available (if not available within the village, a dash (-) is shown in the column and next to it in brackets the distance in broad ranges viz.< 5 kms., 5-10 kms. and 10+ kms of the nearest place where the facility is available is given)							
					Educational	Medical	Drinking water	Post, telegraph and telephone	Commercial and co-operative banks	Agricultural, non-agricultural and other credit societies	Recreational & cultural facilities(Cinema/ Video hall, Sports club, Stadium/	Communications (Bus service, railway station, waterway)
1	2	3	4	5	6	7	8	9	10	11	12	13
46	H.Gelmol (00045000)	-	158	27	P(< 5) M(< 5) C(10+)	- H(10+) MCW(10+) PHC(5-10)	TW TK R SSS-S	- PO(5-10) PH(10+)	- CM(5-10) CP(10+)	- ACS(10+) NCS(10+) OCS(10+)	- CV(5-10) SP(5-10) ST(10+)	- BS(< 5) RS(10+) NW(10+)
47	Belei (00045100)	-	266	47	- P(< 5) M(< 5) C(10+)	- H(10+) MCW(10+) PHC(5-10)	R S SS-S	- PO(5-10) PH(10+)	- CM(5-10) CP(10+)	- ACS(10+) NCS(10+) OCS(10+)	SP CV(5-10) ST(10+)	- BS(< 5) RS(10+) NW(10+)
48	Holbung (00045200)	-	89	17	P M(< 5) C(10+)	- H(5-10) MCW(10+) PHC(< 5)	TW TK S SS-TW	- PO(5-10) PH(10+)	- CM(5-10) CP(10+)	- ACS(10+) NCS(10+) OCS(10+)	- CV(5-10) SP(5-10) ST(10+)	- BS(< 5) RS(10+) NW(10+)
49	Old Boljang (00045300)	-	105	20	- P(< 5) M(< 5) C(10+)	- H(5-10) MCW(10+) PHC(10+)	R SS-R	- PO(5-10) PH(10+)	- CM(5-10) CP(10+)	- ACS(10+) NCS(10+) OCS(10+)	SP CV(5-10) ST(10+)	- BS(< 5) RS(10+) NW(10+)
50	New Boljang (00045400)	-	221	41	- P(< 5) M(< 5) C(10+)	- H(5-10) MCW(10+) PHC(5-10)	R SS-R	- PO(< 5) PH(10+)	- CM(5-10) CP(10+)	- ACS(10+) NCS(10+) OCS(10+)	SP CV(5-10) ST(10+)	- BS(< 5) RS(10+) NW(10+)
51	Satang Kuki (00045500)	-	300	55	P M(< 5) C(10+)	- H(5-10) MCW(10+) PHC(< 5)	TW TK SS-W	- PO(10+) PH(10+)	- CM(5-10) CP(10+)	- ACS(10+) NCS(10+) OCS(10+)	- CV(5-10) SP(5-10) ST(10+)	- BS(< 5) RS(10+) NW(10+)
52	E.Mullam (00045600)	-	366	69	P M C(10+)	- H(10+) MCW(10+) PHC(< 5)	W TK R S SS-W	- PO(< 5) PH(10+)	- CM(< 5) CP(10+)	- ACS(10+) NCS(10+) OCS(10+)	- CV(< 5) SP(< 5) ST(5-10)	BS RS(10+) NW(10+)
53	Ekouphai (00045700)	-	54	10	P M(5-10) C(10+)	- H(10+) MCW(10+) PHC(5-10)	TW W TK R S SS-W	- PO(5-10) PH(10+)	- CM(5-10) CP(10+)	- ACS(10+) NCS(10+) OCS(10+)	SP CV(5-10) ST(10+)	BS RS(10+) NW(10+)
54	Y.Langkhong (00045800)	-	399	68	P M(5-10) C(10+)	- H(10+) MCW(10+) PHC(5-10)	T HP W TK R S SS-W	- PO(5-10) PH(10+)	- CM(5-10) CP(10+)	- ACS(10+) NCS(10+) OCS(10+)	SP CV(5-10) ST(10+)	BS RS(10+) NW(10+)

Census of India 2001 - Village Directory
Amenities and Land Use (As on 1999)

Approach to village	Nearest town & distance (in km)	Power supply	News paper / Magazine	Most important commodity manufactured	Land use (i.e. area under different types of land use in hectare)							Area not available for cultivation	Name of village	Serial number
					Forest	Cultivable land		Total area under Jhum cultivation	Period of Rotation	Main crop s under Jhum cultivation				
						Wet rice cultivation (by source)	Dry rice cultivation							
14	15	16	17	18	19	20 (a)	20 (b)	21 (a)	21 (b)	22	23	2	1
MR FP	Imphal (26)		ED	N	Na, Na, Na	-	-	-	-	-		H.Gelmol	46
MR FP	Imphal (30)		ED	N	Na, Na, Na	-	-	-	-	-		Belei	47
MR FP	Imphal (30)		ED	N	Na, Na, Na	-	-	-	-	-		Holbung	48
MR FP	Imphal (31)		ED	N	Na, Na, Na	-	-	-	-	-		Old Boljang	49
MR FP	Imphal (31)		ED	N	Na, Na, Na	-	-	-	-	-		New Boljang	50
MR FP	Imphal (30)		ED	N	Na, Na, Na	-	-	-	-	-		Satang Kuki	51
PR MR FP	Imphal (24)		ED	N M	Na, Na, Na	-	-	-	-	-		E.Mullam	52
PR MR FP	Imphal (23)		ED	N M	Na, Na, Na	-	-	-	-	-		Ekouphai	53
PR MR FP	Imphal (23)		ED	N M	Na, Na, Na	-	-	-	-	-		Y.Langkhong	54

Amenities and Land Use (As on 1999)

Serial number	Name of village & Location code	Total area of the village (in hectare)	Total population (2001 Census)	Number of households (2001 Census)	Amenities available (if not available within the village, a dash (-) is shown in the column and next to it in brackets the distance in broad ranges viz.< 5 kms., 5-10 kms. and 10+ kms of the nearest place where the facility is available is given)							
					Educational	Medical	Drinking water	Post, telegraph and telephone	Commercial and co-operative banks	Agricultural, non-agricultural and other credit societies	Recreational & cultural facilities(Cinema/ Video hall, Sports club, Stadium/	Communications (Bus service, railway station, waterway)
1	2	3	4	5	6	7	8	9	10	11	12	13
55	Thangal Surung (00045900)	-	322	44	P M(< 5) C(10+)	PHS H(10+) MCW(10+) PHC(< 5)	HP W TK R S SS-W	- PO(< 5) PH(10+)	- CM(< 5) CP(10+)	- ACS(10+) NCS(10+) OCS(10+)	SP CV(< 5) ST(10+)	- BS RS(10+) NW(10+)
56	Thangkan Thanglunpa (00046000)	-	272	45	- P(< 5) M(5-10) C(10+)	- H(10+) MCW(10+) PHC(5-10)	HP TW W TK R S SS-S	- PO(5-10) PH(10+)	- CM(10+) CP(10+)	- ACS(10+) NCS(10+) OCS(10+)	- SP CV(5-10) ST(10+)	- BS(5-10) RS(10+) NW(10+)
57	Lamkajang (00046100)	-	75	15	- P(< 5) M(5-10) C(10+)	- H(10+) MCW(10+) PHC(10+)	HP W TK R O SS-W	- PO(10+) PH(10+)	- CM(10+) CP(10+)	- ACS(10+) NCS(10+) OCS(10+)	- CV(10+) SP(10+) ST(10+)	- BS(5-10) RS(10+) NW(10+)
58	Dimjang (00046200)	-	59	12	- P(< 5) M(5-10) C(10+)	- H(10+) MCW(10+) PHC(< 5)	T W S SS-W	- PO(< 5) PH(10+)	- CM(10+) CP(10+)	- ACS(10+) NCS(10+) OCS(10+)	- CV(5-10) SP(5-10) ST(10+)	- BS(5-10) RS(10+) NW(10+)
59	Ankhumbung (00046300)	-	173	27	- P(< 5) M(< 5) C(< 5)	- H(10+) MCW(10+) PHC(< 5)	R SS-R	PO PH(10+)	- CM(5-10) CP(10+)	- ACS(10+) NCS(10+) OCS(10+)	- CV(5-10) SP(5-10) ST(10+)	BS RS(10+) NW(10+)
60	Twichamphai (00046400)	-	184	26	P M(< 5) C(10+)	- H(10+) MCW(10+) PHC(5-10)	R SS-R	- PO(5-10) PH(10+)	- CM(5-10) CP(10+)	- ACS(10+) NCS(10+) OCS(10+)	- CV(5-10) SP(5-10) ST(10+)	- BS(< 5) RS(10+) NW(10+)
61	Lhungjang (00046500)	-	208	35	P M C(10+)	PHS H(10+) MCW(10+) PHC(5-10)	R SS-R	- PO(5-10) PH(10+)	- CM(5-10) CP(10+)	- ACS(10+) NCS(10+) OCS(10+)	- CV(5-10) SP(5-10) ST(10+)	- BS(5-10) RS(10+) NW(10+)
62	N.Chaljang (00046600)	-	177	28	P M(< 5) C(5-10)	- H(10+) MCW(10+) PHC(5-10)	R SS-R	- PO(< 5) PH(10+)	- CM(< 5) CP(10+)	- ACS(10+) NCS(10+) OCS(10+)	- CV(5-10) SP(5-10) ST(10+)	BS RS(10+) NW(10+)
63	A.Tuisomjang (00046700)	-	161	28	- P(5-10) M(5-10) C(5-10)	- H(10+) MCW(10+) PHC(< 5)	R SS-R	- PO(< 5) PH(10+)	- CM(5-10) CP(10+)	- ACS(10+) NCS(10+) OCS(10+)	- CV(5-10) SP(5-10) ST(10+)	- BS(5-10) RS(10+) NW(10+)

Census of India 2001 - Village Directory
Amenities and Land Use (As on 1999)

Approach to village	Nearest town & distance (in km)	Power supply	News paper / Magazine	Most important commodity manufactured	Land use (i.e. area under different types of land use in hectare)						Area not available for cultivation	Name of village	Serial number
					Forest	Cultivable land		Total area under Jhum cultivation	Period of Rotation	Main crop s under Jhum cultivation			
						Wet rice cultivation (by source)	Dry rice cultivation						
14	15	16	17	18	19	20 (a)	20 (b)	21 (a)	21 (b)	22	23	2	1
PR MR FP	Imphal (22)		ED	N M	Na, Na, Na	-	-	-	-	-		Thangal Surung	55
PR MR FP	Imphal (26)		ED	N M	Na, Na, Na	-	-	-	-	-		Thangkan Thanglunpa	56
PR MR FP	Imphal (31)		ED	N M	Na, Na, Na	-	-	-	-	-		Lamkajang	57
PR MR FP	Imphal (27)		ED	N M	Na, Na, Na	-	-	-	-	-		Dimjang	58
MR FP	Imphal (27)		ED	N M	Na, Na, Na	-	-	-	-	-		Ankhumbung	59
MR FP	Imphal (27)		ED	N M	Na, Na, Na	-	-	-	-	-		Twichamphai	60
MR FP	Imphal (27)		ED	N M	Na, Na, Na	-	-	-	-	-		Lhungjang	61
MR FP	Imphal (28)		ED	N M	Na, Na, Na	-	-	-	-	-		N.Chaljang	62
MR FP	Imphal (29)		ED	N M	Na, Na, Na	-	-	-	-	-		A.Tuisomjang	63

Amenities and Land Use (As on 1999)

Serial number	Name of village & Location code	Total area of the village (in hectare)	Total population (2001 Census)	Number of households (2001 Census)	Amenities available (if not available within the village, a dash (-) is shown in the column and next to it in brackets the distance in broad ranges viz.< 5 kms., 5-10 kms. and 10+ kms of the nearest place where the facility is available is given)							
					Educational	Medical	Drinking water	Post, telegraph and telephone	Commercial and co-operative banks	Agricultural, non-agricultural and other credit societies	Recreational & cultural facilities(Cinema/ Video hall, Sports club, Stadium/	Communications (Bus service, railway station, waterway)
1	2	3	4	5	6	7	8	9	10	11	12	13
64	S.Mongbung (00046800)	-	450	75	P M(< 5) C(5-10)	- H(10+) MCW(10+) PHC(5-10)	R S SS-S	- PO(10+) PH(10+)	- CM(10+) CP(10+)	- ACS(10+) NCS(10+) OCS(10+)	- CV(10+) SP(10+) ST(10+)	- BS(< 5) RS(10+) NW(10+)
65	S.Bolkot (00046900)	-	220	35	P M(< 5) C(10+)	- H(10+) MCW(10+) PHC(10+)	R SS-R	PO PH(10+)	- CM(10+) CP(10+)	- ACS(10+) NCS(10+) OCS(10+)	- CV(10+) SP(10+) ST(10+)	- BS(10+) RS(10+) NW(10+)
66	Molvom (Heinoupokpi) (00047000)	-	282	58	P M(< 5) C(10+)	- H(10+) MCW(10+) PHC(5-10)	R SS-R	- PO(< 5) PH(10+)	- CM(10+) CP(10+)	- ACS(10+) NCS(10+) OCS(10+)	- CV(< 5) SP(10+) ST(10+)	- BS(< 5) RS(10+) NW(10+)
67	L.Haibung (00047100)	-	85	16	P M(10+) C(10+)	- H(10+) MCW(10+) PHC(10+)	W R S SS-W	- PO(< 5) PH(< 5)	- CM(10+) CP(10+)	- ACS(10+) NCS(10+) OCS(10+)	- CV(< 5) SP(< 5) ST(10+)	- BS(< 5) RS(10+) NW(10+)
68	Khouchangbung (00047200)	-	74	14	P M(< 5) C(10+)	- H(10+) MCW(10+) PHC(10+)	R SS-R	- PO(< 5) PH(10+)	- CM(< 5) CP(10+)	- ACS(10+) NCS(10+) OCS(10+)	SP CV(< 5) ST(10+)	- BS(< 5) RS(10+) NW(10+)
69	L.Layang (00047300)	-	154	25	P M(< 5) C(10+)	- H(10+) MCW(10+) PHC(10+)	R SS-R	- PO(< 5) PH(10+)	- CM(10+) CP(10+)	- ACS(10+) NCS(10+) OCS(10+)	- CV(10+) SP(< 5) ST(10+)	- BS(< 5) RS(10+) NW(10+)
70	Gunphaijang (00047400)	-	139	21	P M S C(10+)	- H(10+) MCW(10+) PHC(10+)	R SS-R	- PO(< 5) PH(10+)	- CM(10+) CP(10+)	- ACS(10+) NCS(10+) OCS(10+)	- CV(< 5) SP(< 5) ST(10+)	- BS(< 5) RS(10+) NW(10+)
71	Molkot (00047500)	-	47	9	P M(< 5) C(< 5)	- H(10+) MCW(10+) PHC(< 5)	R S SS-S	- PO(< 5) PH(10+)	- CM(< 5) CP(10+)	- ACS(10+) NCS(10+) OCS(10+)	SP CV(< 5) ST(10+)	BS RS(10+) NW(10+)
72	Chalkot (00047600)	-	159	28	P M(< 5) C(< 5)	- H(10+) MCW(10+) PHC(< 5)	R S SS-S	- PO(< 5) PH(10+)	- CM(< 5) CP(10+)	- ACS(10+) NCS(10+) OCS(10+)	SP CV(< 5) ST(10+)	BS RS(10+) NW(10+)

Census of India 2001 - Village Directory
Amenities and Land Use (As on 1999)

Approach to village	Nearest town & distance (in km)	Power supply	News paper / Magazine	Most important commodity manufactured	Land use (i.e. area under different types of land use in hectare)						Area not available for cultivation	Name of village	Serial number
					Forest	Cultivable land		Total area under Jhum cultivation	Period of Rotation	Main crop s under Jhum cultivation			
						Wet rice cultivation (by source)	Dry rice cultivation						
14	15	16	17	18	19	20 (a)	20 (b)	21 (a)	21 (b)	22	23	2	1
MR FP	Imphal (33)		ED	N M	Na, Na, Na	-	-	-	-	-		S.Mongbung	64
MR FP	Imphal (31)		ED	N M	Na, Na, Na	-	-	-	-	-		S.Bolkot	65
PR MR FP	Imphal (32)		ED	-	Na, Na, Na	-	-	-	-	-		Molvom (Heinoupokpi)	66
PR MR FP	Imphal (35)		ED	-	Na, Na, Na	-	-	-	-	-		L.Haibung	67
PR MR FP	Imphal (36)		ED	-	Na, Na, Na	-	-	-	-	-		Khouchangbung	68
MR FP	Imphal (37)		ED	-	Na, Na, Na	-	-	-	-	-		L.Layang	69
PR MR FP	Imphal (23)		ED	-	Na, Na, Na	-	-	-	-	-		Gumphaijang	70
PR MR FP	Imphal (22)		ED	N M	Na, Na, Na	-	-	-	-	-		Molkot	71
PR MR FP	Imphal (22)		ED	N M	Na, Na, Na	-	-	-	-	-		Chalkot	72

Amenities and Land Use (As on 1999)

Serial number	Name of village & Location code	Total area of the village (in hectare)	Total population (2001 Census)	Number of households (2001 Census)	Amenities available (if not available within the village, a dash (-) is shown in the column and next to it in brackets the distance in broad ranges viz.< 5 kms., 5-10 kms. and 10+ kms of the nearest place where the facility is available is given)							
					Educational	Medical	Drinking water	Post, telegraph and telephone	Commercial and co-operative banks	Agricultural, non-agricultural and other credit societies	Recreational & cultural facilities(Cinema/ Video hall, Sports club, Stadium/	Communications (Bus service, railway station, waterway)
1	2	3	4	5	6	7	8	9	10	11	12	13
73	Luwang Sangol (00047700)	-	555	95	P M C(< 5)	- H(10+) MCW(10+) PHC(< 5)	TW TK R SS-TW	PO PH(10+)	- CM(< 5) CP(10+)	- ACS(10+) NCS(10+) OCS(10+)	- CV(< 5) SP(< 5) ST(10+)	- BS(< 5) RS(10+) NW(10+)
74	Phaileng (00047800)	-	177	26	P M(< 5) C(< 5)	- H(10+) MCW(10+) PHC(< 5)	R SS-R	- PO(< 5) PH(10+)	- CM(10+) CP(10+)	- ACS(10+) NCS(10+) OCS(10+)	- CV(5-10) SP(5-10) ST(10+)	- BS(< 5) RS(10+) NW(10+)
75	Ekpan Chingkha (00047900)	-	107	20	- P(< 5) M(< 5) C(10+)	- H(10+) MCW(10+) PHC(10+)	R C SS-C	- PO(10+) PH(10+)	- CM(10+) CP(10+)	- ACS(10+) NCS(10+) OCS(10+)	- CV(10+) SP(5-10) ST(10+)	- BS(10+) RS(10+) NW(10+)
76	A. Geljang (00048000)	-	146	30	P M(< 5) C(10+)	- H(10+) MCW(10+) PHC(10+)	R SS-R	- PO(10+) PH(10+)	- CM(10+) CP(10+)	- ACS(10+) NCS(10+) OCS(10+)	- CV(5-10) SP(10+) ST(5-10)	- BS(10+) RS(10+) NW(10+)
77	Thingsat (00048100)	-	267	40	P M(5-10) C(10+)	- H(10+) MCW(10+) PHC(10+)	R S SS-S	PO PH(10+)	- CM(10+) CP(10+)	- ACS(10+) NCS(10+) OCS(10+)	- CV(10+) SP(5-10) ST(10+)	- BS(10+) RS(10+) NW(10+)
78	Mapao Khullen (00048200)	-	316	56	P M C(10+)	- H(10+) MCW(10+) PHC(5-10)	W TK R S SS-W	- PO(5-10) PH(10+)	- CM(5-10) CP(10+)	- ACS(10+) NCS(10+) OCS(10+)	SP CV(5-10) ST(10+)	- BS(5-10) RS(10+) NW(10+)
79	Mapao Thangal (00048300)	-	131	22	P M(5-10) C(10+)	- H(10+) MCW(10+) PHC(10+)	W TK R S SS-W	- PO(5-10) PH(10+)	- CM(5-10) CP(10+)	- ACS(10+) NCS(10+) OCS(10+)	SP CV(5-10) ST(10+)	- BS(5-10) RS(10+) NW(10+)
80	Mapao Christian (00048400)	-	497	82	P M(5-10) C(5-10)	- H(10+) MCW(10+) PHC(5-10)	TK R O SS-O	- PO(5-10) PH(10+)	- CM(5-10) CP(10+)	- ACS(10+) NCS(10+) OCS(10+)	SP CV(5-10) ST(10+)	BS RS(10+) NW(10+)
81	Khongnangpokpi (00048500)	-	262	46	P M C(10+)	PHS H(10+) MCW(10+) PHC(10+)	W R SS-W	- PO(5-10) PH(10+)	- CM(5-10) CP(10+)	- ACS(10+) NCS(10+) OCS(10+)	- CV(5-10) SP(5-10) ST(10+)	- BS(5-10) RS(10+) NW(10+)

Census of India 2001 - Village Directory
Amenities and Land Use (As on 1999)

Approach to village	Nearest town & distance (in km)	Power supply	News paper / Magazine	Most important commodity manufactured	Land use (i.e. area under different types of land use in hectare)						Area not available for cultivation	Name of village	Serial number
					Forest	Cultivable land		Total area under Jhum cultivation	Period of Rotation	Main crops under Jhum cultivation			
						Wet rice cultivation (by source)	Dry rice cultivation						
14	15	16	17	18	19	20 (a)	20 (b)	21 (a)	21 (b)	22	23	2	1
MR FP	Sekmai (4)		ED	N M	Na, Na, Na	-	-	-	-	-		Luwang Sangol	73
MR FP	Imphal (28)		ED	N M	Na, Na, Na	-	-	-	-	-		Phaileng	74
MR FP	Imphal (37)		ED	N M	Na, Na, Na	-	-	-	-	-		Ekpan Chingkha	75
PR MR	Imphal (22)		ED	N M	Na, Na, Na	-	-	-	-	-		A. Geljang	76
MR FP	Imphal (40)		ED	-	Na, Na, Na	-	-	-	-	-		Thingsat	77
PR MR FP	Sekmai (10)		ED	N M	Na, Na, Na	-	-	-	-	-		Mapao Khullen	78
PR MR FP	Sekmai (9)		ED	N M	Na, Na, Na	-	-	-	-	-		Mapao Thangal	79
PR	Imphal (17)		ED	-	Na, Na, Na	-	-	-	-	-		Mapao Christian	80
PR MR FP	Imphal (15)		ED	-	Na, Na, Na	-	-	-	-	-		Khongnangpokpi	81

Amenities and Land Use (As on 1999)

Serial number	Name of village & Location code	Total area of the village (in hectare)	Total population (2001 Census)	Number of households (2001 Census)	Amenities available (if not available within the village, a dash (-) is shown in the column and next to it in brackets the distance in broad ranges viz.< 5 kms., 5-10 kms. and 10+ kms of the nearest place where the facility is available is given)							
					Educational	Medical	Drinking water	Post, telegraph and telephone	Commercial and co-operative banks	Agricultural, non-agricultural and other credit societies	Recreational & cultural facilities(Cinema/ Video hall, Sports club, Stadium/	Communications (Bus service, railway station, waterway)
1	2	3	4	5	6	7	8	9	10	11	12	13
82	Sijang & Sijang Molcham (00048600)	-	313	50	P M(< 5) C(10+)	- H(10+) MCW(10+) PHC(10+)	R SS-R	- PO(10+) PH(10+)	- CM(10+) CP(10+)	- ACS(10+) NCS(10+) OCS(10+)	- CV(10+) SP(5-10) ST(10+)	- BS(10+) RS(10+) NW(10+)
83	Mongyang (00048700)	-	135	23	P M(5-10) C(10+)	- H(10+) MCW(10+) PHC(5-10)	R S SS-S	- PO(5-10) PH(10+)	- CM(10+) CP(10+)	- ACS(10+) NCS(10+) OCS(10+)	SP CV(10+) ST(10+)	- BS(5-10) RS(10+) NW(10+)
84	Lhangjol (00048800)	-	147	28	- P(5-10) M(5-10) C(10+)	- H(10+) MCW(10+) PHC(10+)	R SS-R	- PO(10+) PH(10+)	- CM(10+) CP(10+)	- ACS(10+) NCS(10+) OCS(10+)	- CV(10+) SP(5-10) ST(10+)	- BS(10+) RS(10+) NW(10+)
85	S.Jangnomphai (00048900)	-	183	35	- P(5-10) M(5-10) C(10+)	- H(5-10) MCW(10+) PHC(< 5)	TK S SS-S	- PO(< 5) PH(10+)	- CM(10+) CP(10+)	- ACS(10+) NCS(10+) OCS(10+)	- CV(5-10) SP(5-10) ST(10+)	- BS(< 5) RS(10+) NW(10+)
86	Dongsum (00049000)	-	386	69	P M(< 5) C(10+)	- H(10+) MCW(10+) PHC(10+)	R S SS-S	- PO(10+) PH(10+)	- CM(10+) CP(10+)	- ACS(10+) NCS(10+) OCS(10+)	- CV(10+) SP(10+) ST(10+)	- BS(10+) RS(10+) NW(10+)
87	Leplen (00049100)	-	218	40	- P(< 5) M(5-10) C(10+)	- H(10+) MCW(10+) PHC(10+)	R S SS-S	- PO(10+) PH(10+)	- CM(10+) CP(10+)	- ACS(10+) NCS(10+) OCS(10+)	SP CV(10+) ST(10+)	BS RS(10+) NW(10+)
88	B.Khayang (00049200)	-	87	14	- P(< 5) M(5-10) C(10+)	- H(10+) MCW(10+) PHC(10+)	R S SS-S	- PO(10+) PH(10+)	- CM(10+) CP(10+)	- ACS(10+) NCS(10+) OCS(10+)	- CV(10+) SP(5-10) ST(10+)	- BS(10+) RS(10+) NW(10+)
89	B.Bolyang (00049300)	-	186	30	P M C(10+)	- H(10+) MCW(10+) PHC(< 5)	TK R S SS-S	- PO(< 5) PH(10+)	- CM(10+) CP(10+)	- ACS(10+) NCS(10+) OCS(10+)	- CV(< 5) SP(10+) ST(10+)	- BS(< 5) RS(10+) NW(10+)
90	Tuisomjang (00049400)	-	282	53	P M(< 5) C(5-10)	- H(10+) MCW(10+) PHC(5-10)	HP S SS-S	- PO(5-10) PH(5-10)	- CM(10+) CP(10+)	- ACS(10+) NCS(10+) OCS(10+)	CV SP(5-10) ST(10+)	- BS(5-10) RS(10+) NW(10+)

Census of India 2001 - Village Directory
Amenities and Land Use (As on 1999)

Approach to village	Nearest town & distance (in km)	Power supply	News paper / Magazine	Most important commodity manufactured	Land use (i.e. area under different types of land use in hectare)						Area not available for cultivation	Name of village	Serial number
					Forest	Cultivable land		Total area under Jhum cultivation	Period of Rotation	Main crops under Jhum cultivation			
						Wet rice cultivation (by source)	Dry rice cultivation						
14	15	16	17	18	19	20 (a)	20 (b)	21 (a)	21 (b)	22	23	2	1
MR FP	Imphal (40)		ED	-	Na, Na, Na	-	-	-	-	-		Sijang & Sijang Molcham	82
MR FP	Lamlai (20)		ED	N M	Na, Na, Na	-	-	-	-	-		Mongyang	83
MR FP	Imphal (40)		ED	N M	Na, Na, Na	-	-	-	-	-		Lhangjol	84
FP	Lamlai (10)		ED	-	Na, Na, Na	-	-	-	-	-		S.Jangnomphai	85
MR FP	Lamlai (18)		ED	-	Na, Na, Na	-	-	-	-	-		Dongsum	86
MR FP	Lamlai (30)		ED	N	Na, Na, Na	-	-	-	-	-		Leplen	87
MR FP	Lamlai (20)		ED	N M	Na, Na, Na	-	-	-	-	-		B.Khayang	88
PR MR FP	Lamlai (12)		ED	-	Na, Na, Na	-	-	-	-	-		B.Bolyang	89
PR MR FP	Lamlai (15)		ED	-	Na, Na, Na	-	-	-	-	-		Tuisomjang	90

Amenities and Land Use (As on 1999)

Serial number	Name of village & Location code	Total area of the village (in hectare)	Total population (2001 Census)	Number of households (2001 Census)	Amenities available (if not available within the village, a dash (-) is shown in the column and next to it in brackets the distance in broad ranges viz.< 5 kms., 5-10 kms. and 10+ kms of the nearest place where the facility is available is given)							
					Educational	Medical	Drinking water	Post, telegraph and telephone	Commercial and co-operative banks	Agricultural, non-agricultural and other credit societies	Recreational & cultural facilities(Cinema/ Video hall, Sports club, Stadium/	Communications (Bus service, railway station, waterway)
1	2	3	4	5	6	7	8	9	10	11	12	13
91	Khongbal Kuki (00049500)	-	134	24	P M(< 5) C(10+)	- H(10+) MCW(10+) PHC(< 5)	R S SS-S	- PO(< 5) PH(10+)	- CM(10+) CP(10+)	- ACS(10+) NCS(10+) OCS(10+)	SP CV(< 5) ST(10+)	- BS(< 5) RS(10+) NW(10+)
92	K.Nomjang (00049600)	-	65	15	- P(5-10) M(5-10) C(5-10)	- H(10+) MCW(10+) PHC(5-10)	HP S SS-S	- PO(< 5) PH(< 5)	- CM(10+) CP(10+)	- ACS(< 5) NCS(5-10) OCS(10+)	CV SP(< 5) ST(10+)	- BS(< 5) RS(10+) NW(10+)
93	Simol (00049700)	-	193	28	P M(5-10) C(5-10)	- H(10+) MCW(10+) PHC(5-10)	HP S SS-S	- PO(< 5) PH(10+)	- CM(10+) CP(10+)	- ACS(10+) NCS(10+) OCS(10+)	- CV(< 5) SP(< 5) ST(10+)	- BS(< 5) RS(10+) NW(10+)
94	K.Khonom (00049800)	-	95	17	- P(< 5) M(< 5) C(10+)	- H(10+) MCW(10+) PHC(10+)	TK R SS-R	- PO(10+) PH(10+)	- CM(10+) CP(10+)	- ACS(10+) NCS(10+) OCS(10+)	- CV(10+) SP(10+) ST(10+)	- BS(5-10) RS(10+) NW(10+)
95	Samusong (Chahmol) (00049900)	-	324	65	P M C(10+)	- H(10+) MCW(10+) PHC(< 5)	HP S SS-S	- PO(< 5) PH(10+)	- CM(10+) CP(10+)	- ACS(10+) NCS(10+) OCS(10+)	- CV(< 5) SP(< 5) ST(10+)	- BS(< 5) RS(10+) NW(10+)
96	Urangpat (00050000)	-	216	37	P M(< 5) C(10+)	- H(10+) MCW(10+) PHC(< 5)	R S SS-S	- PO(< 5) PH(10+)	- CM(< 5) CP(10+)	- ACS(10+) NCS(10+) OCS(10+)	SP CV(< 5) ST(10+)	- BS(10+) RS(10+) NW(10+)
97	Gwaltabi Kuki (00050100)	-	176	32	- P(< 5) M(< 5) C(5-10)	- H(10+) MCW(10+) PHC(5-10)	HP S SS-S	- PO(< 5) PH(10+)	- CM(10+) CP(10+)	- ACS(10+) NCS(10+) OCS(10+)	- CV(< 5) SP(< 5) ST(10+)	- BS(< 5) RS(10+) NW(10+)
98	Mongneljang (00050200)	-	235	41	P M(< 5) C(10+)	- H(10+) MCW(10+) PHC(< 5)	R S SS-S	- PO(< 5) PH(5-10)	- CM(< 5) CP(10+)	- ACS(10+) NCS(10+) OCS(10+)	SP CV(< 5) ST(10+)	- BS(10+) RS(10+) NW(10+)
99	Wunghol Tangkhul (00050300)	-	381	67	P O(2) M(5-10) C(10+)	- H(10+) MCW(10+) PHC(< 5)	R S SS-S	- PO(< 5) PH(5-10)	- CM(10+) CP(10+)	- ACS(10+) NCS(10+) OCS(10+)	- CV(< 5) SP(< 5) ST(10+)	BS RS(10+) NW(10+)

Census of India 2001 - Village Directory
Amenities and Land Use (As on 1999)

Approach to village	Nearest town & distance (in km)	Power supply	News paper / Magazine	Most important commodity manufacured	Land use (i.e. area under different types of land use in hectare)						Area not available for cultivation	Name of village	Serial number
					Forest	Cultivable land		Total area under Jhum cultivation	Period of Rotation	Main crops under Jhum cultivation			
						Wet rice cultivation (by source)	Dry rice cultivation						
14	15	16	17	18	19	20 (a)	20 (b)	21 (a)	21 (b)	22	23	2	1
PR MR FP	Lamlai (13)	ED	-	Na, Na, Na	-	-	-	-	-			Khongbal Kuki	91
PR MR FP	Lamlai (14)	ED	-	Na, Na, Na	-	-	-	-	-			K.Nomjang	92
PR MR FP	Lamlai (13)	ED	-	Na, Na, Na	-	-	-	-	-			Simol	93
MR FP	Imphal (36)	ED	-	Na, Na, Na	-	-	-	-	-			K.Khonom	94
PR MR FP	Lamlai (15)	ED	-	Na, Na, Na	-	-	-	-	-			Samusong (Chahmol)	95
PR	Lamlai (10)	ED	N M	Na, Na, Na	-	-	-	-	-			Urangpat	96
PR MR FP	Lamlai (5)	ED	-	Na, Na, Na	-	-	-	-	-			Gwaltabi Kuki	97
PR MR FP	Lamlai (8)	ED	-	Na, Na, Na	-	-	-	-	-			Mongneljang	98
PR	Lamlai (10)	ED	N	Na, Na, Na	-	-	-	-	-			Wunghol Tangkhul	99

Amenities and Land Use (As on 1999)

Serial number	Name of village & Location code	Total area of the village (in hectare)	Total population (2001 Census)	Number of households (2001 Census)	Amenities available (if not available within the village, a dash (-) is shown in the column and next to it in brackets the distance in broad ranges viz.< 5 kms., 5-10 kms. and 10+ kms of the nearest place where the facility is available is given)							
					Educational	Medical	Drinking water	Post, telegraph and telephone	Commercial and co-operative banks	Agricultural, non-agricultural and other credit societies	Recreational & cultural facilities(Cinema/ Video hall, Sports club, Stadium/	Communications (Bus service, railway station, waterway)
1	2	3	4	5	6	7	8	9	10	11	12	13
100	Saibol (00050400)	-	93	16	- P(< 5) M(< 5) C(10+)	- H(10+) MCW(10+) PHC(10+)	HP SSS-S	- PO(5-10) PH(5-10)	- CM(10+) CP(10+)	- ACS(10+) NCS(10+) OCS(10+)	- CV(5-10) SP(5-10) ST(10+)	- BS(5-10) RS(10+) NW(10+)
101	P.Phaimol (00050500)	-	129	24	- P(< 5) M(< 5) C(5-10)	- H(10+) MCW(10+) PHC(5-10)	HP SSS-S	- PO(< 5) PH(10+)	- CM(10+) CP(10+)	- ACS(10+) NCS(10+) OCS(10+)	- CV(< 5) SP(< 5) ST(10+)	- BS(< 5) RS(10+) NW(10+)
102	Twichin (00050600)	-	211	41	P M(5-10) C(10+)	- H(10+) MCW(10+) PHC(10+)	R SS-R	- PO(10+) PH(10+)	- CM(10+) CP(10+)	- ACS(10+) NCS(10+) OCS(10+)	- CV(10+) SP(5-10) ST(10+)	- BS(10+) RS(10+) NW(10+)
103	Laikot Kom (00050700)	-	125	27	P M(< 5) C(10+)	PHS H(10+) MCW(10+) PHC(5-10)	R S SS-S	- PO(5-10) PH(10+)	- CM(5-10) CP(10+)	- ACS(10+) NCS(10+) OCS(10+)	SP CV(5-10) ST(10+)	BS RS(10+) NW(10+)
104	Laikot Phaijol (00050800)	-	197	35	- P(5-10) M(5-10) C(5-10)	- H(10+) MCW(10+) PHC(5-10)	R S SS-S	- PO(5-10) PH(5-10)	- CM(5-10) CP(5-10)	- ACS(10+) NCS(10+) OCS(10+)	SP CV(< 5) ST(10+)	- BS(< 5) RS(10+) NW(10+)
105	S.Phailenkot (00050900)	-	261	46	- P(5-10) M(5-10) C(5-10)	- H(10+) MCW(10+) PHC(5-10)	HP SSS-S	- PO(10+) PH(10+)	- CM(10+) CP(10+)	- ACS(10+) NCS(10+) OCS(10+)	- CV(5-10) SP(5-10) ST(10+)	BS RS(10+) NW(10+)
106	Chingdai Khullen (00051000)	-	166	33	P M(< 5) C(5-10)	PHS H(10+) MCW(10+) PHC(5-10)	R S SS-S	- PO(10+) PH(10+)	- CM(10+) CP(10+)	- ACS(10+) NCS(10+) OCS(10+)	- CV(5-10) SP(5-10) ST(10+)	BS RS(10+) NW(10+)
107	Thingjang (00051100)	-	160	28	P M(< 5) C(5-10)	- H(10+) MCW(10+) PHC(5-10)	HP SSS-S	- PO(10+) PH(10+)	- CM(10+) CP(10+)	- ACS(10+) NCS(10+) OCS(10+)	- CV(10+) SP(5-10) ST(10+)	BS RS(10+) NW(10+)
108	Chingmang (00051200)	-	192	32	P M C(10+)	- H(10+) MCW(10+) PHC(5-10)	HP SSS-S	- PO(10+) PH(10+)	- CM(10+) CP(10+)	- ACS(10+) NCS(10+) OCS(10+)	- CV(5-10) SP(< 5) ST(10+)	- BS(< 5) RS(10+) NW(10+)
109	Chingdai Khunou (00051300)	-	110	20	P M(< 5) C(5-10)	- H(10+) MCW(10+) PHC(< 5)	HP SSS-S	- PO(10+) PH(10+)	- CM(10+) CP(10+)	- ACS(10+) NCS(10+) OCS(10+)	- CV(5-10) SP(5-10) ST(10+)	BS RS(10+) NW(10+)

Census of India 2001 - Village Directory
Amenities and Land Use (As on 1999)

Approach to village	Nearest town & distance (in km)	Power supply	News paper / Magazine	Most important commodity manufactured	Land use (i.e. area under different types of land use in hectare)						Area not available for cultivation	Name of village	Serial number
					Forest	Cultivable land		Total area under Jhum cultivation	Period of Rotation	Main crop s under Jhum cultivation			
						Wet rice cultivation (by source)	Dry rice cultivation						
14	15	16	17	18	19	20 (a)	20 (b)	21 (a)	21 (b)	22	23	2	1
PR MR FP	Lamlai (18)	ED	-		Na, Na, Na	-	-	-	-	-		Saibol	100
PR MR FP	Lamlai (9)	ED	-		Na, Na, Na	-	-	-	-	-		P.Phaimol	101
MR FP	Lamlai (28)	ED	-		Na, Na, Na	-	-	-	-	-		Twichin	102
PR	Lamlai (15)	ED	-		Na, Na, Na	-	-	-	-	-		Laikot Kom	103
PR	Lamlai (10)	ED	N M		Na, Na, Na	-	-	-	-	-		Laikot Phaijol	104
MR FP	Imphal (12)	ED	-		Na, Na, Na	-	-	-	-	-		S.Phailenkot	105
MR FP	Imphal (13)	ED	-		Na, Na, Na	-	-	-	-	-		Chingdai Khullen	106
MR FP	Imphal (14)	ED	-		Na, Na, Na	-	-	-	-	-		Thingjang	107
MR FP	Imphal (14)	ED	-		Na, Na, Na	-	-	-	-	-		Chingmang	108
MR FP	Imphal (15)	ED	-		Na, Na, Na	-	-	-	-	-		Chingdai Khunou	109

Amenities and Land Use (As on 1999)

Serial number	Name of village & Location code	Total area of the village (in hectare)	Total population (2001 Census)	Number of households (2001 Census)	Amenities available (if not available within the village, a dash (-) is shown in the column and next to it in brackets the distance in broad ranges viz.< 5 kms., 5-10 kms. and 10+ kms of the nearest place where the facility is available is given)							
					Educational	Medical	Drinking water	Post, telegraph and telephone	Commercial and co-operative banks	Agricultural, non-agricultural and other credit societies	Recreational & cultural facilities(Cinema/ Video hall, Sports club, Stadium/	Communications (Bus service, railway station, waterway)
1	2	3	4	5	6	7	8	9	10	11	12	13
110	L.Chayang (00051400)	-	262	48	P M(< 5) C(5-10)	- H(10+) MCW(10+) PHC(5-10)	R S SS-S	- PO(10+) PH(10+)	- CM(5-10) CP(10+)	- ACS(10+) NCS(10+) OCS(10+)	SP CV(10+) ST(10+)	BS RS(10+) NW(10+)
111	P.Geljang (00051500)	-	86	20	- P(< 5) M(5-10) C(10+)	- H(10+) MCW(10+) PHC(5-10)	R S SS-S	- PO(10+) PH(10+)	- CM(10+) CP(10+)	- ACS(10+) NCS(10+) OCS(10+)	- CV(10+) SP(10+) ST(10+)	- BS(5-10) RS(10+) NW(10+)
112	Purum Khullen (00051600)	-	65	14	- P(< 5) M(< 5) C(5-10)	- H(10+) MCW(10+) PHC(< 5)	TK R SS-R	- PO(10+) PH(10+)	- CM(10+) CP(10+)	- ACS(10+) NCS(10+) OCS(10+)	- CV(< 5) SP(< 5) ST(10+)	BS RS(10+) NW(10+)
113	Happy Valley (00051700)	-	83	22	P M(< 5) C(5-10)	- H(10+) MCW(10+) PHC(< 5)	R SS-R	- PO(< 5) PH(5-10)	- CM(10+) CP(10+)	- ACS(10+) NCS(10+) OCS(10+)	- CV(< 5) SP(< 5) ST(10+)	BS RS(10+) NW(10+)
114	Khamenlok (00051800)	-	138	22	P M(< 5) C(10+)	- H(10+) MCW(10+) PHC(< 5)	TW R SS-TW	- PO(10+) PH(10+)	- CM(10+) CP(10+)	- ACS(10+) NCS(10+) OCS(10+)	- CV(5-10) SP(5-10) ST(10+)	- BS(< 5) RS(10+) NW(10+)
115	D.Leikot (00051900)	-	-------- Uninhabited ----------									
116	H.Khopibung (00052000)	-	195	33	- P(< 5) M(< 5) C(10+)	- H(5-10) MCW(10+) PHC(5-10)	HP TW R SS-HP	- PO(10+) PH(10+)	- CM(10+) CP(10+)	- ACS(10+) NCS(10+) OCS(10+)	- CV(< 5) SP(< 5) ST(10+)	- BS(< 5) RS(10+) NW(10+)
117	Thombol (00052100)	-	67	15	- P(< 5) M(< 5) C(10+)	- H(5-10) MCW(10+) PHC(5-10)	TW R SS-TW	- PO(10+) PH(10+)	- CM(10+) CP(10+)	- ACS(10+) NCS(10+) OCS(10+)	- CV(< 5) SP(10+) ST(5-10)	- BS(< 5) RS(10+) NW(10+)
118	Aigejang (00052200)	-	261	54	P M C(10+)	- H(5-10) MCW(10+) PHC(5-10)	TW R SS-TW	- PO(10+) PH(10+)	- CM(10+) CP(10+)	- ACS(10+) NCS(10+) OCS(10+)	- CV(5-10) SP(< 5) ST(10+)	- BS(< 5) RS(10+) NW(10+)
119	Jordanphai (00052300)	-	96	19	- P(< 5) M(< 5) C(10+)	- H(5-10) MCW(10+) PHC(5-10)	TW W R SS-W	- PO(5-10) PH(10+)	- CM(10+) CP(10+)	- ACS(10+) NCS(10+) OCS(10+)	- CV(5-10) SP(< 5) ST(10+)	- BS(5-10) RS(< 5) NW(10+)

Census of India 2001 - Village Directory
Amenities and Land Use (As on 1999)

Approach to village	Nearest town & distance (in km)	Power supply	News paper / Magazine	Most important commodity manufactured	Land use (i.e. area under different types of land use in hectare)						Area not available for cultivation	Name of village	Serial number
					Forest	Cultivable land		Total area under Jhum cultivation	Period of Rotation	Main crops under Jhum cultivation			
						Wet rice cultivation (by source)	Dry rice cultivation						
14	15	16	17	18	19	20 (a)	20 (b)	21 (a)	21 (b)	22	23	2	1
PR	Imphal (26)		ED	-	Na, Na, Na	-	-	-	-	-		L.Chayang	110
MR FP	Imphal (25)		ED	-	Na, Na, Na	-	-	-	-	-		P.Geljang	111
FP	Imphal (18)		ED	N	Na, Na, Na	-	-	-	-	-		Purum Khullen	112
PR	Imphal (17)		ED	N	Na, Na, Na	-	-	-	-	-		Happy Valley	113
MR FP	Imphal (24)		ED	N	Na, Na, Na	-	-	-	-	-		Khamenlok	114
			-------- Uninhabited ----------			-	-	-	-	-		D.Leikot	115
MR FP	Imphal (26)		ED	N	Na, Na, Na	-	-	-	-	-		H.Khopibung	116
PR MR	Imphal (22)		ED	N M	Na, Na, Na	-	-	-	-	-		Thombol	117
MR FP	Imphal (30)		ED	N M	Na, Na, Na	-	-	-	-	-		Aigejang	118
MR FP	Imphal (21)		ED	N M	Na, Na, Na	-	-	-	-	-		Jordanphai	119

Amenities and Land Use (As on 1999)

Serial number	Name of village & Location code	Total area of the village (in hectare)	Total population (2001 Census)	Number of households (2001 Census)	Amenities available (if not available within the village, a dash (-) is shown in the column and next to it in brackets the distance in broad ranges viz.< 5 kms., 5-10 kms. and 10+ kms of the nearest place where the facility is available is given)							
					Educational	Medical	Drinking water	Post, telegraph and telephone	Commercial and co-operative banks	Agricultural, non-agricultural and other credit societies	Recreational & cultural facilities(Cinema/ Video hall, Sports club, Stadium/	Communications (Bus service, railway station, waterway)
1	2	3	4	5	6	7	8	9	10	11	12	13
120	Govajang (00052400)	-	120	23	P(< 5) M(< 5) C(10+)	- H(5-10) MCW(10+) PHC(5-10)	TW R SS-TW	- PO(10+) PH(10+)	- CM(10+) CP(10+)	- ACS(10+) NCS(10+) OCS(10+)	- CV(5-10) SP(< 5) ST(10+)	- BS(< 5) RS(10+) NW(10+)
121	Challouphai (00052500)	-	60	17	P(< 5) M(< 5) C(10+)	- H(5-10) MCW(10+) PHC(5-10)	TW R SS-TW	- PO(10+) PH(10+)	- CM(10+) CP(10+)	- ACS(10+) NCS(10+) OCS(10+)	- CV(5-10) SP(< 5) ST(10+)	- BS(< 5) RS(10+) NW(10+)
122	Khongbal Tangkhul (00052600)	-	301	44	P M C(10+)	- H(10+) MCW(10+) PHC(5-10)	R S SS-S	- PO(5-10) PH(10+)	- CM(5-10) CP(10+)	- ACS(10+) NCS(10+) OCS(10+)	- CV(5-10) SP(5-10) ST(10+)	- BS(< 5) RS(10+) NW(10+)
123	Gangpiyang (00052700)	-	379	75	P M(< 5) C(10+)	- H(5-10) MCW(10+) PHC(5-10)	R S SS-S	PO PH(10+)	- CM(5-10) CP(10+)	- ACS(10+) NCS(10+) OCS(10+)	SP CV(5-10) ST(10+)	BS RS(10+) NW(10+)
124	Purum Likli (00052800)	-	198	32	P M C(10+)	- H(10+) MCW(10+) PHC(10+)	HP SS-HP	- PO(10+) PH(10+)	- CM(10+) CP(10+)	- ACS(10+) NCS(10+) OCS(10+)	- CV(5-10) SP(5-10) ST(10+)	BS RS(10+) NW(10+)
125	Wakan (00052900)	-	271	61	P M(< 5) C(5-10)	- H(10+) MCW(10+) PHC(< 5)	S O SS-S	- PO(< 5) PH(10+)	- CM(5-10) CP(10+)	- ACS(10+) NCS(10+) OCS(10+)	- CV(< 5) SP(< 5) ST(10+)	BS RS(10+) NW(10+)
126	Songphel (00053000)	-	100	16	P M C(10+)	- H(10+) MCW(10+) PHC(10+)	TK O SS-O	- PO(10+) PH(10+)	- CM(10+) CP(10+)	- ACS(10+) NCS(10+) OCS(10+)	- CV(10+) SP(< 5) ST(10+)	- BS(< 5) RS(10+) NW(10+)
127	T.Wakanphai (00053100)	-	229	45	P M(< 5) C(5-10)	- H(10+) MCW(10+) PHC(< 5)	S O SS-S	- PO(< 5) PH(10+)	- CM(5-10) CP(10+)	- ACS(10+) NCS(10+) OCS(10+)	- CV(< 5) SP(< 5) ST(10+)	BS RS(10+) NW(10+)
128	Khokon (00053200)	-	109	20	P(< 5) M(5-10) C(10+)	- H(10+) MCW(10+) PHC(10+)	S O SS-O	- PO(10+) PH(10+)	- CM(10+) CP(10+)	- ACS(10+) NCS(10+) OCS(10+)	- CV(10+) SP(< 5) ST(10+)	- BS(< 5) RS(10+) NW(10+)

Census of India 2001 - Village Directory
Amenities and Land Use (As on 1999)

Approach to village	Nearest town & distance (in km)	Power supply	News paper / Magazine	Most important commodity manufactured	Land use (i.e. area under different types of land use in hectare)						Area not available for cultivation	Name of village	Serial number
					Forest	Cultivable land		Total area under Jhum cultivation	Period of Rotation	Main crops under Jhum cultivation			
						Wet rice cultivation (by source)	Dry rice cultivation						
14	15	16	17	18	19	20 (a)	20 (b)	21 (a)	21 (b)	22	23	2	1
MR FP	Imphal (23)		ED	N M	Na, Na, Na	-	-	-	-	-		Govajang	120
MR FP	Imphal (24)		ED	N M	Na, Na, Na	-	-	-	-	-		Challouphai	121
PR	Imphal (28)		ED	N	Na, Na, Na	-	-	-	-	-		Khongbal Tangkhul	122
MR FP	Imphal (32)		ED	N	Na, Na, Na	-	-	-	-	-		Gangpiyang	123
PR FP	Imphal (34)		ED	N M	Na, Na, Na	-	-	-	-	-		Purum Likli	124
PR	Imphal (37)		ED	N	Na, Na, Na	-	-	-	-	-		Wakan	125
MR FP	Imphal (35)		ED	N M	Na, Na, Na	-	-	-	-	-		Songphel	126
PR	Imphal (40)		ED	N M	Na, Na, Na	-	-	-	-	-		T.Wakanphai	127
MR FP	Imphal (44)		ED	N	Na, Na, Na	-	-	-	-	-		Khokon	128

Amenities and Land Use (As on 1999)

Serial number	Name of village & Location code	Total area of the village (in hectare)	Total population (2001 Census)	Number of households (2001 Census)	Amenities available (if not available within the village, a dash (-) is shown in the column and next to it in brackets the distance in broad ranges viz.< 5 kms., 5-10 kms. and 10+ kms of the nearest place where the facility is available is given)							
					Educational	Medical	Drinking water	Post, telegraph and telephone	Commercial and co-operative banks	Agricultural, non-agricultural and other credit societies	Recreational & cultural facilities(Cinema/ Video hall, Sports club, Stadium/	Communications (Bus service, railway station, waterway)
1	2	3	4	5	6	7	8	9	10	11	12	13
129	Maibung Likli (00053300)	-	159	28	P(< 5) M(< 5) C(10+)	- H(5-10) MCW(10+) PHC(< 5)	TW R SS-TW	- PO(10+) PH(10+)	- CM(10+) CP(10+)	- ACS(10+) NCS(10+) OCS(10+)	- CV(5-10) SP(< 5) ST(10+)	- BS(< 5) RS(10+) NW(10+)
130	Songjang (00053400)	-	136	24	P M(< 5) C(5-10)	- H(10+) MCW(10+) PHC(10+)	R O SS-O	- PO(5-10) PH(10+)	- CM(10+) CP(10+)	- ACS(10+) NCS(10+) OCS(10+)	- CV(5-10) SP(< 5) ST(10+)	BS RS(10+) NW(10+)
131	H.Champhai (00053500)	-	523	69	P(< 5) M(< 5) C(10+)	- H(< 5) MCW(10+) PHC(< 5)	TW R S SS-S	- PO(10+) PH(10+)	- CM(10+) CP(10+)	- ACS(10+) NCS(10+) OCS(10+)	SP CV(< 5) ST(10+)	BS RS(10+) NW(10+)
132	Ngakhapat (00053600)	-	130	30	P(< 5) M(< 5) C(5-10)	- H(5-10) MCW(10+) PHC(< 5)	W TK SS-W	- PO(5-10) PH(10+)	- CM(10+) CP(10+)	- ACS(10+) NCS(10+) OCS(10+)	- CV(5-10) SP(5-10) ST(10+)	- BS(< 5) RS(10+) NW(10+)
133	P.Khonomphai (00053700)	-	257	48	P M(< 5) C(5-10)	- H(10+) MCW(10+) PHC(5-10)	S O SS-S	- PO(5-10) PH(10+)	- CM(5-10) CP(10+)	- ACS(10+) NCS(10+) OCS(10+)	- CV(5-10) SP(< 5) ST(10+)	BS RS(10+) NW(10+)
134	Sinam Kom (00053800)	-	226	40	P M(< 5) C(5-10)	- H(5-10) MCW(10+) PHC(< 5)	TW TK SS-TW	- PO(5-10) PH(10+)	- CM(10+) CP(10+)	- ACS(10+) NCS(10+) OCS(10+)	- CV(5-10) SP(5-10) ST(10+)	- BS(< 5) RS(10+) NW(10+)
135	Maibung Kom (00053900)	-	123	24	P(< 5) M(< 5) C(10+)	- H(10+) MCW(10+) PHC(5-10)	HP TK SS-HP	- PO(< 5) PH(10+)	- CM(< 5) CP(10+)	- ACS(10+) NCS(10+) OCS(10+)	- CV(< 5) SP(< 5) ST(10+)	BS RS(10+) NW(10+)
136	Ngarumphung (00054000)	-	335	54	P M C(10+)	- H(10+) MCW(10+) PHC(5-10)	S SS-S	- PO(< 5) PH(10+)	- CM(10+) CP(10+)	- ACS(10+) NCS(10+) OCS(10+)	- CV(5-10) SP(5-10) ST(10+)	- BS(< 5) RS(10+) NW(10+)
137	Sailent (00054100)	-	372	56	P M(5-10) C(10+)	- H(10+) MCW(10+) PHC(5-10)	HP S SS-S	- PO(5-10) PH(10+)	- CM(10+) CP(10+)	- ACS(10+) NCS(10+) OCS(10+)	SP CV(5-10) ST(10+)	- BS(5-10) RS(10+) NW(10+)

Census of India 2001 - Village Directory
Amenities and Land Use (As on 1999)

Approach to village	Nearest town & distance (in km)	Power supply	News paper / Magazine	Most important commodity manufactured	Land use (i.e. area under different types of land use in hectare)						Area not available for cultivation	Name of village	Serial number
					Forest	Cultivable land							
						Wet rice cultivation (by source)	Dry rice cultivation	Total area under Jhum cultivation	Period of Rotation	Main crops under Jhum cultivation			
14	15	16	17	18	19	20 (a)	20 (b)	21 (a)	21 (b)	22	23	2	1
FP	Imphal (52)	ED	N	Na, Na, Na	-	-	-	-	-	-		Maibung Likli	129
PR	Imphal (54)	ED	N	Na, Na, Na	-	-	-	-	-	-		Songjang	130
PR	Imphal (24)	ED	N M	Na, Na, Na	-	-	-	-	-	-		H.Champhai	131
PR FP	Imphal (17)	ED	N M	Na, Na, Na	-	-	-	-	-	-		Ngakhapat	132
PR	Imphal (19)	ED	N M	Na, Na, Na	-	-	-	-	-	-		P.Khonomphai	133
PR FP	Imphal (18)	ED	N M	Na, Na, Na	-	-	-	-	-	-		Sinam Kom	134
PR FP	Imphal (15)	ED	N M	Na, Na, Na	-	-	-	-	-	-		Maibung Kom	135
MR FP	Lamlai (10)	ED	N	Na, Na, Na	-	-	-	-	-	-		Ngarumphung	136
MR FP	Lamlai (10)	ED	-	Na, Na, Na	-	-	-	-	-	-		Sailent	137

Amenities and Land Use (As on 1999)

Serial number	Name of village & Location code	Total area of the village (in hectare)	Total population (2001 Census)	Number of households (2001 Census)	Amenities available (if not available within the village, a dash (-) is shown in the column and next to it in brackets the distance in broad ranges viz.< 5 kms., 5-10 kms. and 10+ kms of the nearest place where the facility is available is given)							
					Educational	Medical	Drinking water	Post, telegraph and telephone	Commercial and co-operative banks	Agricultural, non-agricultural and other credit societies	Recreational & cultural facilities(Cinema/ Video hall, Sports club, Stadium/	Communications (Bus service, railway station, waterway)
1	2	3	4	5	6	7	8	9	10	11	12	13
138	S.Loushing (00054200)	-	97	16	P M(5-10) C(10+)	- H(10+) MCW(10+) PHC(5-10)	S SS-S	- PO(5-10) PH(5-10)	- CM(10+) CP(10+)	- ACS(10+) NCS(10+) OCS(10+)	- CV(5-10) SP(5-10) ST(10+)	- BS(< 5) RS(10+) NW(10+)
139	Maphou Tangkhul (00054300)	-	62	12	P M C(10+)	- H(10+) MCW(10+) PHC(10+)	S SS-S	- PO(< 5) PH(< 5)	- CM(10+) CP(10+)	- ACS(10+) NCS(10+) OCS(10+)	- CV(10+) SP(< 5) ST(10+)	- BS(5-10) RS(10+) NW(10+)
140	Happy Land (00054400)	-	202	33	- P(< 5) M(< 5) C(10+)	- H(10+) MCW(10+) PHC(< 5)	HP S SS-S	- PO(5-10) PH(5-10)	- CM(10+) CP(10+)	- ACS(10+) NCS(10+) OCS(10+)	- CV(5-10) SP(5-10) ST(10+)	- BS(< 5) RS(10+) NW(10+)
141	Tongkoi (00054500)	-	251	43	P M(< 5) C(10+)	- H(10+) MCW(10+) PHC(< 5)	S SS-S	- PO(5-10) PH(5-10)	- CM(10+) CP(10+)	- ACS(10+) NCS(10+) OCS(10+)	- CV(5-10) SP(5-10) ST(10+)	- BS(< 5) RS(10+) NW(10+)
142	Moirangpan (00054600)	-	189	53	P(2) M C(10+)	- H(10+) MCW(10+) PHC(5-10)	HP S SS-S	- PO(5-10) PH(5-10)	- CM(10+) CP(10+)	- ACS(10+) NCS(10+) OCS(10+)	SP CV(5-10) ST(10+)	- BS(< 5) RS(10+) NW(10+)
143	Laikoiching (00054700)	-	500	93	P M C(10+)	- H(10+) MCW(10+) PHC(5-10)	HP S SS-S	- PO(< 5) PH(10+)	- CM(10+) CP(10+)	- ACS(10+) NCS(10+) OCS(10+)	SP CV(5-10) ST(10+)	BS RS(10+) NW(10+)
144	Siloijang (00054800)	-	161	30	P M(< 5) C(10+)	- H(10+) MCW(10+) PHC(< 5)	S SS-S	- PO(< 5) PH(10+)	- CM(10+) CP(10+)	- ACS(10+) NCS(10+) OCS(10+)	- CV(10+) SP(10+) ST(5-10)	BS RS(10+) NW(10+)
145	Bethelphai (00054900)	-	394	71	- P(< 5) M(5-10) C(10+)	- H(10+) MCW(10+) PHC(5-10)	HP R S SS-S	- PO(< 5) PH(10+)	- CM(10+) CP(10+)	- ACS(10+) NCS(10+) OCS(10+)	SP CV(10+) ST(10+)	BS RS(10+) NW(10+)
146	Maphou Kuki (00055000)	-	471	93	P M(5-10) C(10+)	PHS H(10+) MCW(10+) PHC(5-10)	HP R S SS-S	- PO(5-10) PH(10+)	- CM(10+) CP(10+)	- ACS(10+) NCS(10+) OCS(10+)	- CV(10+) SP(10+) ST(10+)	BS RS(10+) NW(10+)
147	Thangjingpokpi (00055100)	-	122	26	P M(< 5) C(10+)	- H(10+) MCW(10+) PHC(< 5)	S SS-S	- PO(< 5) PH(10+)	- CM(10+) CP(10+)	- ACS(10+) NCS(10+) OCS(10+)	- CV(10+) SP(5-10) ST(10+)	BS RS(10+) NW(10+)

Census of India 2001 - Village Directory
Amenities and Land Use (As on 1999)

Approach to village	Nearest town & distance (in km)	Power supply	News paper / Magazine	Most important commodity manufactured	Land use (i.e. area under different types of land use in hectare)						Area not available for cultivation	Name of village	Serial number
					Forest	Cultivable land		Total area under Jhum cultivation	Period of Rotation	Main crop s under Jhum cultivation			
						Wet rice cultivation (by source)	Dry rice cultivation						
14	15	16	17	18	19	20 (a)	20 (b)	21 (a)	21 (b)	22	23	2	1
FP	Lamlai (9)		ED	-	Na, Na, Na	-	-	-	-	-		S.Loushing	138
FP	Lamlai (12)		ED	-	Na, Na, Na	-	-	-	-	-		Maphou Tangkhul	139
MR FP	Lamlai (6)		ED	-	Na, Na, Na	-	-	-	-	-		Happy Land	140
MR FP	Lamlai (7)		ED	-	Na, Na, Na	-	-	-	-	-		Tongkoi	141
MR FP	Lamlai (8)		ED	N	Na, Na, Na	-	-	-	-	-		Moirangpan	142
PR	Lamlai (7)		ED	N M	Na, Na, Na	-	-	-	-	-		Laikoiching	143
PR MR	Lamlai (19)		ED	-	Na, Na, Na	-	-	-	-	-		*Siloijang*	144
MR FP	Lamlai (19)		ED	-	Na, Na, Na	-	-	-	-	-		Bethelphai	145
MR FP	Lamlai (19)		ED	-	Na, Na, Na	-	-	-	-	-		Maphou Kuki	146
MR FP	Lamlai (17)		ED	-	Na, Na, Na	-	-	-	-	-		Thangjingpokpi	147

Amenities and Land Use (As on 1999)

Serial number	Name of village & Location code	Total area of the village (in hectare)	Total population (2001 Census)	Number of households (2001 Census)	Amenities available (if not available within the village, a dash (-) is shown in the column and next to it in brackets the distance in broad ranges viz.< 5 kms., 5-10 kms. and 10+ kms of the nearest place where the facility is available is given)							
					Educational	Medical	Drinking water	Post, telegraph and telephone	Commercial and co-operative banks	Agricultural, non-agricultural and other credit societies	Recreational & cultural facilities(Cinema/ Video hall, Sports club, Stadium/	Communications (Bus service, railway station, waterway)
1	2	3	4	5	6	7	8	9	10	11	12	13
148	Rishophung (00055200)	-	337	54	P M(< 5) C(10+)	- H(10+) MCW(10+) PHC(10+)	T S SS-S	- PO(< 5) PH(10+)	- CM(10+) CP(10+)	- ACS(10+) NCS(10+) OCS(10+)	SP CV(10+) ST(10+)	BS RS(10+) NW(10+)
149	Leishiphung (00055300)	-	324	58	P M C(10+)	- H(10+) MCW(10+) PHC(10+)	T S SS-S	- PO(5-10) PH(10+)	- CM(10+) CP(10+)	- ACS(10+) NCS(10+) OCS(10+)	SP CV(10+) ST(10+)	BS RS(10+) NW(10+)
150	Kamu Saichang (00055400)	-	324	50	P M(< 5) C(10+)	- H(10+) MCW(10+) PHC(< 5)	S SS-S	- PO(< 5) PH(10+)	- CM(10+) CP(10+)	- ACS(10+) NCS(10+) OCS(10+)	- CV(10+) SP(5-10) ST(10+)	- BS(< 5) RS(10+) NW(10+)
151	Saichang (00055500)	-	127	17	P M(5-10) C(10+)	- H(10+) MCW(10+) PHC(5-10)	S SS-S	- PO(10+) PH(10+)	- CM(10+) CP(10+)	- ACS(10+) NCS(10+) OCS(10+)	- CV(10+) SP(< 5) ST(10+)	- BS(< 5) RS(10+) NW(10+)
152	L.Songphel (00055600)	-	88	14	P M(< 5) C(10+)	- H(10+) MCW(10+) PHC(5-10)	S SS-S	- PO(10+) PH(10+)	- CM(10+) CP(10+)	- ACS(10+) NCS(10+) OCS(10+)	- CV(10+) SP(< 5) ST(10+)	- BS(< 5) RS(10+) NW(10+)
153	Chaningpokpi (00055700)	-	166	27	P M C(10+)	- H(10+) MCW(10+) PHC(5-10)	S SS-S	- PO(< 5) PH(10+)	- CM(10+) CP(10+)	- ACS(10+) NCS(10+) OCS(10+)	- CV(10+) SP(< 5) ST(10+)	BS RS(10+) NW(10+)
154	Molkonbung (00055800)	-	92	16	P M C(10+)	- H(10+) MCW(10+) PHC(5-10)	R S SS-S	- PO(< 5) PH(10+)	- CM(10+) CP(10+)	- ACS(10+) NCS(10+) OCS(10+)	- CV(10+) SP(5-10) ST(10+)	BS RS(10+) NW(10+)
155	L.Molnom (00055900)	-	105	21	P M(< 5) C(10+)	- H(10+) MCW(10+) PHC(5-10)	R S SS-S	- PO(< 5) PH(10+)	- CM(10+) CP(10+)	- ACS(10+) NCS(10+) OCS(10+)	- CV(10+) SP(5-10) ST(10+)	BS RS(10+) NW(10+)
156	S.Bungjang (00056000)	-	159	27	- P(5-10) M(< 5) C(10+)	- H(10+) MCW(10+) PHC(5-10)	S SS-S	- PO(5-10) PH(10+)	- CM(10+) CP(10+)	- ACS(10+) NCS(10+) OCS(10+)	- CV(10+) SP(5-10) ST(10+)	- BS(5-10) RS(10+) NW(10+)
157	Kaihao Tangkhul (00056100)	-	174	28	P M(< 5) C(10+)	D H(10+) MCW(10+) PHC(5-10)	HP S SS-S	- PO(< 5) PH(5-10)	- CM(5-10) CP(5-10)	- ACS(10+) NCS(10+) OCS(10+)	- CV(10+) SP(10+) ST(5-10)	- BS(< 5) RS(10+) NW(10+)

Census of India 2001 - Village Directory
Amenities and Land Use (As on 1999)

Approach to village	Nearest town & distance (in km)	Power supply	News paper / Magazine	Most important commodity manufactured	Land use (i.e. area under different types of land use in hectare)						Area not available for cultivation	Name of village	Serial number
					Forest	Cultivable land		Total area under Jhum cultivation	Period of Rotation	Main crops under Jhum cultivation			
						Wet rice cultivation (by source)	Dry rice cultivation						
14	15	16	17	18	19	20 (a)	20 (b)	21 (a)	21 (b)	22	23	2	1
PR	Lamlai (15)		ED	-	Na, Na, Na	-	-	-	-	-		Rishophung	148
PR	Lamlai (15)		ED	-	Na, Na, Na	-	-	-	-	-		Leishiphung	149
FP	Lamlai (20)		ED	-	Na, Na, Na	-	-	-	-	-		Kamu Saichang	150
MR FP	Lamlai (22)		-	-	Na, Na, Na	-	-	-	-	-		Saichang	151
FP	Lamlai (25)		-	-	Na, Na, Na	-	-	-	-	-		L.Songphel	152
PR	Yairipok (20)		ED	-	Na, Na, Na	-	-	-	-	-		Chaningpokpi	153
PR	Yairipok (20)		ED	-	Na, Na, Na	-	-	-	-	-		Molkonbung	154
PR	Lamlai (22)		ED	-	Na, Na, Na	-	-	-	-	-		L.Molnom	155
FP	Lamlai (30)		-	-	Na, Na, Na	-	-	-	-	-		S.Bungjang	156
MR FP	Yairipok (10)		-	-	Na, Na, Na	-	-	-	-	-		Kaihao Tangkhul	157

Amenities and Land Use (As on 1999)

Serial number	Name of village & Location code	Total area of the village (in hectare)	Total population (2001 Census)	Number of households (2001 Census)	Amenities available (if not available within the village, a dash (-) is shown in the column and next to it in brackets the distance in broad ranges viz.< 5 kms., 5-10 kms. and 10+ kms of the nearest place where the facility is available is given)							
					Educational	Medical	Drinking water	Post, telegraph and telephone	Commercial and co-operative banks	Agricultural, non-agricultural and other credit societies	Recreational & cultural facilities(Cinema/ Video hall, Sports club, Stadium/	Communications (Bus service, railway station, waterway)
1	2	3	4	5	6	7	8	9	10	11	12	13
158	Bongbal Khullen (00056200)	-	212	38	P M(5-10) C(10+)	PHS H(10+) MCW(10+) PHC(< 5)	S SS-S	- PO(< 5) PH(10+)	- CM(10+) CP(10+)	- ACS(10+) NCS(10+) OCS(10+)	- CV(10+) SP(< 5) ST(10+)	- BS(< 5) RS(10+) NW(10+)
159	K.Hengjang (00056300)	-	30	5	- P(< 5) M(< 5) C(10+)	- H(10+) MCW(10+) PHC(10+)	S SS-S	- PO(< 5) PH(10+)	- CM(10+) CP(10+)	- ACS(10+) NCS(10+) OCS(10+)	- CV(10+) SP(< 5) ST(10+)	- BS(< 5) RS(10+) NW(10+)
160	K.Nungmanbi (00056400)	-	24	3	P M(< 5) C(10+)	- H(10+) MCW(10+) PHC(10+)	S SS-S	- PO(10+) PH(10+)	- CM(10+) CP(10+)	- ACS(10+) NCS(10+) OCS(10+)	- CV(10+) SP(< 5) ST(10+)	- BS(< 5) RS(10+) NW(10+)
161	Leingangpokpi (00056500)	-	8	2	P M(< 5) C(10+)	- H(10+) MCW(10+) PHC(5-10)	S SS-S	- PO(< 5) PH(10+)	- CM(10+) CP(10+)	- ACS(10+) NCS(10+) OCS(10+)	- CV(10+) SP(< 5) ST(10+)	- BS(< 5) RS(10+) NW(10+)
162	Kamuching (00056600)	-	410	75	P M(< 5) C(10+)	- H(10+) MCW(10+) PHC(10+)	HP S SS-S	- PO(5-10) PH(10+)	- CM(10+) CP(10+)	- ACS(10+) NCS(10+) OCS(10+)	SP CV(10+) ST(10+)	BS RS(10+) NW(10+)
163	C.Moljol (00056700)	-	148	33	- P(< 5) M(< 5) C(10+)	- H(10+) MCW(10+) PHC(5-10)	S SS-S	- PO(10+) PH(10+)	- CM(10+) CP(10+)	- ACS(10+) NCS(10+) OCS(10+)	- CV(10+) SP(< 5) ST(10+)	- BS(5-10) RS(10+) NW(10+)
164	Gotangkot (00056800)	-	194	30	P M(< 5) C(10+)	- H(10+) MCW(10+) PHC(5-10)	S SS-S	- PO(10+) PH(10+)	- CM(10+) CP(10+)	- ACS(10+) NCS(10+) OCS(10+)	- CV(10+) SP(5-10) ST(10+)	- BS(5-10) RS(10+) NW(10+)
165	Pheitaiching (00056900)	-	72	14	- P(< 5) M(< 5) C(10+)	- H(10+) MCW(10+) PHC(5-10)	S SS-S	- PO(5-10) PH(10+)	- CM(10+) CP(10+)	- ACS(10+) NCS(10+) OCS(10+)	- CV(10+) SP(5-10) ST(10+)	- BS(5-10) RS(10+) NW(10+)
166	Heirokland (00057000)	-	210	30	- P(< 5) M(< 5) C(10+)	- H(10+) MCW(10+) PHC(5-10)	S SS-S	- PO(< 5) PH(10+)	- CM(10+) CP(10+)	- ACS(10+) NCS(10+) OCS(10+)	- CV(10+) SP(5-10) ST(10+)	- BS(< 5) RS(10+) NW(10+)

Census of India 2001 - Village Directory
Amenities and Land Use (As on 1999)

Approach to village	Nearest town & distance (in km)	Power supply	News paper / Magazine	Most important commodity manufactured	Land use (i.e. area under different types of land use in hectare)						Area not available for cultivation	Name of village	Serial number
					Forest	Cultivable land		Total area under Jhum cultivation	Period of Rotation	Main crop s under Jhum cultivation			
						Wet rice cultivation (by source)	Dry rice cultivation						
14	15	16	17	18	19	20 (a)	20 (b)	21 (a)	21 (b)	22	23	2	1
MR FP	Yairipok (11)	ED	-		Na, Na, Na	-	-	-	-	-		Bongbal Khullen	158
MR FP	Yairipok (13)	ED	-		Na, Na, Na	-	-	-	-	-		K.Hengjang	159
MR FP	Yairipok (8)	-	-		Na, Na, Na	-	-	-	-	-		K.Nungmanbi	160
MR	Yairipok (38)	ED	-		Na, Na, Na	-	-	-	-	-		Leingangpokpi	161
PR	Yairipok (15)	ED	-		Na, Na, Na	-	-	-	-	-		Kamuching	162
FP	Andro Np. (11)	-	-		Na, Na, Na	-	-	-	-	-		C.Moljol	163
FP	Andro Np (11)	ED	-		Na, Na, Na	-	-	-	-	-		Gotangkot	164
FP	Andro (10)	ED	-		Na, Na, Na	-	-	-	-	-		Pheitaiching	165
MR FP	Andro (8)	ED	-		Na, Na, Na	-	-	-	-	-		Heirokland	166

Amenities and Land Use (As on 1999)

Serial number	Name of village & Location code	Total area of the village (in hectare)	Total population (2001 Census)	Number of households (2001 Census)	Amenities available (if not available within the village, a dash (-) is shown in the column and next to it in brackets the distance in broad ranges viz.< 5 kms., 5-10 kms. and 10+ kms of the nearest place where the facility is available is given)							
					Educational	Medical	Drinking water	Post, telegraph and telephone	Commercial and co-operative banks	Agricultural, non-agricultural and other credit societies	Recreational & cultural facilities(Cinema/ Video hall, Sports club, Stadium/	Communications (Bus service, railway station, waterway)
1	2	3	4	5	6	7	8	9	10	11	12	13
167	Zerukanan (00057100)	-	40	10	P(< 5) M(< 5) C(10+)	- H(10+) MCW(10+) PHC(5-10)	S SS-S		PO(< 5) PH(10+)	- CM(10+) CP(10+)	- ACS(10+) NCS(10+) OCS(10+)	- CV(10+) SP(5-10) ST(10+)
168	Kamu Tangnom (00057200)	-	164	36	P(< 5) M(< 5) C(10+)	- H(10+) MCW(10+) PHC(5-10)	HP S SS-S		PO(5-10) PH(10+)	- CM(10+) CP(10+)	- ACS(10+) NCS(10+) OCS(10+)	- CV(10+) SP(10+) ST(5-10)
169	Kamu Lairok (00057300)	-	48	11	P(< 5) M(5-10) C(10+)	- H(10+) MCW(10+) PHC(5-10)	S SS-S		PO(5-10) PH(10+)	- CM(10+) CP(10+)	- ACS(10+) NCS(10+) OCS(10+)	- CV(5-10) SP(5-10) ST(10+)
170	Kamu Koireng (00057400)	-	107	24	P(2) M C(10+)	PHS H(10+) MCW(10+) PHC(5-10)	HP S SS-S		- PO(5-10) PH(10+)	- CM(10+) CP(10+)	- ACS(10+) NCS(10+) OCS(10+)	- CV(5-10) SP(10+) ST(5-10)
171	Heichanglok (K.Salemphai) (00057500)	-	141	26	P M(< 5) C(10+)	- H(10+) MCW(10+) PHC(5-10)	S SS-S		- PO(5-10) PH(10+)	- CM(10+) CP(10+)	- ACS(10+) NCS(10+) OCS(10+)	- CV(10+) SP(10+) ST(10+)
172	Lairok Vaiphei (00057600)	-	96	21	P(< 5) M(< 5) C(10+)	- H(10+) MCW(10+) PHC(5-10)	HP S SS-S		- PO(< 5) PH(10+)	- CM(10+) CP(10+)	- ACS(10+) NCS(10+) OCS(10+)	- CV(10+) SP(5-10) ST(10+)
173	Kamu Tampak (00057700)	-	388	57	P M(< 5) C(10+)	- H(10+) MCW(10+) PHC(5-10)	HP S SS-S		- PO(5-10) PH(10+)	- CM(10+) CP(10+)	- ACS(10+) NCS(10+) OCS(10+)	- CV(5-10) SP(10+) ST(5-10)
174	New Salem (00057800)	-	174	30	P(< 5) M(< 5) C(10+)	- H(10+) MCW(10+) PHC(5-10)	S SS-S		- PO(< 5) PH(10+)	- CM(10+) CP(10+)	- ACS(10+) NCS(10+) OCS(10+)	- CV(5-10) SP(5-10) ST(10+)
175	Thayong (00057900)	-	507	103	P M(5-10) C(10+)	- H(10+) MCW(10+) PHC(5-10)	HP S SS-S		- PO(5-10) PH(10+)	- CM(10+) CP(10+)	- ACS(10+) NCS(10+) OCS(10+)	SP CV(10+) ST(10+)
176	Nungkot Kom (00058000)	-	167	29	P O M(5-10) C(10+)	- H(10+) MCW(10+) PHC(< 5)	HP TK S SS-S		- PO(< 5) PH(10+)	- CM(10+) CP(10+)	- ACS(10+) NCS(10+) OCS(10+)	- CV(10+) SP(< 5) ST(10+)

Census of India 2001 - Village Directory
Amenities and Land Use (As on 1999)

Approach to village	Nearest town & distance (in km)	Power supply	News paper / Magazine	Most important commodity manufactured	Land use (i.e. area under different types of land use in hectare)						Area not available for cultivation	Name of village	Serial number
					Forest	Cultivable land		Total area under Jhum cultivation	Period of Rotation	Main crop s under Jhum cultivation			
						Wet rice cultivation (by source)	Dry rice cultivation						
14	15	16	17	18	19	20 (a)	20 (b)	21 (a)	21 (b)	22	23	2	1
- BS(< 5) RS(10+) NW(10+)	MR FP	Andro (10)	ED	-	Na, Na, Na	-	-	-	-	-	Zerukanan		167
- BS(< 5) RS(10+) NW(10+)	PR MR	Andro (9)	ED	-	Na, Na, Na	-	-	-	-	-	Kamu Tangnom		168
BS RS(10+) NW(10+)	FP	Andro (10)	ED	-	Na, Na, Na	-	-	-	-	-	Kamu Lairok		169
BS RS(10+) NW(10+)	PR	Andro (7)	ED	-	Na, Na, Na	-	-	-	-	-	Kamu Koireng		170
- BS(< 5) RS(10+) NW(10+)	MR	Andro (30)	ED	-	Na, Na, Na	-	-	-	-	-	Heichanglok (K.Salemphai)		171
- BS(< 5) RS(10+) NW(10+)	MR FP	Andro (6)	ED	-	Na, Na, Na	-	-	-	-	-	Lairok Vaiphei		172
- BS(< 5) RS(10+) NW(10+)	PR	Andro (8)	ED	-	Na, Na, Na	-	-	-	-	-	Kamu Tampak		173
BS RS(10+) NW(10+)	PR	Lamlai (9)	ED	-	Na, Na, Na	-	-	-	-	-	New Salem		174
BS RS(10+) NW(10+)	PR	Lamlai (15)	ED	N	Na, Na, Na	-	-	-	-	-	Thayong		175
- BS(< 5) RS(10+) NW(10+)	MR FP	Lamlai (18)	ED	N	Na, Na, Na	-	-	-	-	-	Nungkot Kom		176

Amenities and Land Use (As on 1999)

Serial number	Name of village & Location code	Total area of the village (in hectare)	Total population (2001 Census)	Number of households (2001 Census)	Amenities available (if not available within the village, a dash (-) is shown in the column and next to it in brackets the distance in broad ranges viz.< 5 kms., 5-10 kms. and 10+ kms of the nearest place where the facility is available is given)							
					Educational	Medical	Drinking water	Post, telegraph and telephone	Commercial and co-operative banks	Agricultural, non-agricultural and other credit societies	Recreational & cultural facilities(Cinema/ Video hall, Sports club, Stadium/	Communications (Bus service, railway station, waterway)
1	2	3	4	5	6	7	8	9	10	11	12	13
177	Nungkot Khuman (00058100)	-	139	25	P M(< 5) C(10+)	- H(10+) MCW(10+) PHC(< 5)	S SS-S	- PO(5-10) PH(10+)	- CM(10+) CP(10+)	- ACS(10+) NCS(10+) OCS(10+)	- CV(10+) SP(< 5) ST(10+)	- BS(< 5) RS(10+) NW(10+)
178	Tombi Hangbu (00058200)	-	74	17	P M(< 5) C(10+)	- H(10+) MCW(10+) PHC(5-10)	S SS-S	- PO(10+) PH(10+)	- CM(10+) CP(10+)	- ACS(10+) NCS(10+) OCS(10+)	- CV(10+) SP(5-10) ST(10+)	- BS(< 5) RS(10+) NW(10+)
179	N.Terakhong (00058300)	-	170	23	P M(5-10) C(10+)	- H(10+) MCW(10+) PHC(5-10)	S SS-S	- PO(< 5) PH(10+)	- CM(10+) CP(10+)	- ACS(10+) NCS(10+) OCS(10+)	- CV(10+) SP(< 5) ST(10+)	- BS(< 5) RS(10+) NW(10+)
180	N.Heikon (00058400)	-	98	17	- P(< 5) M(< 5) C(10+)	- H(10+) MCW(10+) PHC(< 5)	S SS-S	- PO(< 5) PH(10+)	- CM(10+) CP(10+)	- ACS(10+) NCS(10+) OCS(10+)	- CV(10+) SP(< 5) ST(10+)	- BS(< 5) RS(10+) NW(10+)
181	Songpehjang (00058500)	-	93	22	P M(5-10) C(10+)	- H(10+) MCW(10+) PHC(< 5)	S SS-S	- PO(< 5) PH(10+)	- CM(10+) CP(10+)	- ACS(10+) NCS(10+) OCS(10+)	- CV(10+) SP(< 5) ST(10+)	- BS(< 5) RS(10+) NW(10+)
182	Nongmaiban (00058600)	-	72	16	P M(5-10) C(10+)	- H(10+) MCW(10+) PHC(< 5)	S SS-S	- PO(< 5) PH(10+)	- CM(10+) CP(10+)	- ACS(10+) NCS(10+) OCS(10+)	- CV(10+) SP(< 5) ST(10+)	- BS(< 5) RS(10+) NW(10+)
183	Teraphai (00058700)	-	28	6	- P(< 5) M(< 5) C(10+)	- H(10+) MCW(10+) PHC(< 5)	S SS-S	- PO(< 5) PH(10+)	- CM(10+) CP(10+)	- ACS(10+) NCS(10+) OCS(10+)	- CV(10+) SP(< 5) ST(10+)	- BS(< 5) RS(10+) NW(10+)
184	Tuisenphai (00058800)	-	145	24	P M(< 5) C(10+)	- H(10+) MCW(10+) PHC(< 5)	HP S SS-S	- PO(< 5) PH(10+)	- CM(10+) CP(10+)	- ACS(10+) NCS(10+) OCS(10+)	- CV(10+) SP(5-10) ST(10+)	- BS(< 5) RS(10+) NW(10+)
185	Ayokpa Kabui (00058900)	-	76	19	- P(< 5) M(< 5) C(< 5)	- H(5-10) MCW(5-10) PHC(< 5)	HP S SS-S	- PO(< 5) PH(5-10)	- CM(5-10) CP(5-10)	- ACS(5-10) NCS(5-10) OCS(5-10)	- CV(5-10) SP(< 5) ST(5-10)	- BS(< 5) RS(10+) NW(10+)

Census of India 2001 - Village Directory
Amenities and Land Use (As on 1999)

Approach to village	Nearest town & distance (in km)	Power supply	News paper / Magazine	Most important commodity manufactured	Land use (i.e. area under different types of land use in hectare)						Area not available for cultivation	Name of village	Serial number
					Forest	Cultivable land		Total area under Jhum cultivation	Period of Rotation	Main crops under Jhum cultivation			
						Wet rice cultivation (by source)	Dry rice cultivation						
14	15	16	17	18	19	20 (a)	20 (b)	21 (a)	21 (b)	22	23	2	1
FP	Lamlai (30)		ED	-	Na, Na, Na	-	-	-	-	-		Nungkot Khuman	177
FP	Yairipok (20)		ED	-	Na, Na, Na	-	-	-	-	-		Tombi Hangbu	178
MR	Imphal (18)		ED	N	Na, Na, Na	-	-	-	-	-		N.Terakhong	179
MR FP	Imphal (18)		ED	N	Na, Na, Na	-	-	-	-	-		N.Heikon	180
MR FP	Imphal (17)		ED	N	Na, Na, Na	-	-	-	-	-		Songpehjang	181
MR FP	Imphal (20)		-	-	Na, Na, Na	-	-	-	-	-		Nongmaiban	182
FP	Imphal (21)		-	-	Na, Na, Na	-	-	-	-	-		Teraphai	183
MR FP	Imphal (22)		ED	-	Na, Na, Na	-	-	-	-	-		Tuisenphai	184
MR FP	Imphal (7)		ED	N M	Na, Na, Na	-	-	-	-	-		Ayokpa Kabui	185

Amenities and Land Use (As on 1999)

Serial number	Name of village & Location code	Total area of the village (in hectare)	Total population (2001 Census)	Number of households (2001 Census)	Amenities available (if not available within the village, a dash (-) is shown in the column and next to it in brackets the distance in broad ranges viz.< 5 kms., 5-10 kms. and 10+ kms of the nearest place where the facility is available is given)							
					Educational	Medical	Drinking water	Post, telegraph and telephone	Commercial and co-operative banks	Agricultural, non-agricultural and other credit societies	Recreational & cultural facilities(Cinema/ Video hall, Sports club, Stadium/	Communications (Bus service, railway station, waterway)
1	2	3	4	5	6	7	8	9	10	11	12	13
186	Keirao Chingdong (00059000)	-	59	14	- P(< 5) M(< 5) C(5-10)	- H(10+) MCW(10+) PHC(< 5)	HP TK S SS-S	- PO(< 5) PH(10+)	- CM(10+) CP(10+)	- ACS(10+) NCS(10+) OCS(10+)	- CV(10+) SP(< 5) ST(10+)	BS RS(10+) NW(10+)
187	Uran Chiru (00059100)	-	196	37	P M(< 5) C(5-10)	- H(10+) MCW(10+) PHC(5-10)	S SS-S	- PO(< 5) PH(10+)	- CM(10+) CP(10+)	- ACS(10+) NCS(10+) OCS(10+)	- CV(10+) SP(< 5) ST(10+)	- BS(< 5) RS(10+) NW(10+)
188	Laiphrok Maring (00059200)	-	348	70	P M(< 5) C(5-10)	- H(10+) MCW(10+) PHC(5-10)	HP S SS-S	- PO(< 5) PH(10+)	- CM(10+) CP(10+)	- ACS(10+) NCS(10+) OCS(10+)	SP CV(10+) ST(10+)	BS RS(10+) NW(10+)
189	Sandangsemba Maring (00059300)	-	1,010	166	P M(< 5) C(10+)	- H(10+) MCW(10+) PHC(5-10)	HP S SS-S	- PO(5-10) PH(10+)	- CM(10+) CP(10+)	- ACS(10+) NCS(10+) OCS(10+)	SP CV(10+) ST(10+)	BS RS(10+) NW(10+)
190	Karpur Sungba (00059400)	-	110	21	P(2) M(< 5) C(10+)	- H(10+) MCW(10+) PHC(5-10)	HP S SS-S	- PO(< 5) PH(10+)	- CM(10+) CP(10+)	- ACS(10+) NCS(10+) OCS(10+)	- CV(10+) SP(5-10) ST(10+)	BS RS(10+) NW(10+)
191	Lemba Khul (00059500)	-	257	50	P M(5-10) C(10+)	- H(10+) MCW(10+) PHC(5-10)	HP S SS-S	- PO(< 5) PH(10+)	- CM(10+) CP(10+)	- ACS(10+) NCS(10+) OCS(10+)	SP CV(10+) ST(10+)	- BS(< 5) RS(10+) NW(10+)
192	Waithou Chiru (00059600)	-	479	91	P M(5-10) C(5-10)	- H(10+) MCW(10+) PHC(5-10)	HP TK S SS-HP	- PO(10+) PH(10+)	- CM(10+) CP(10+)	- ACS(10+) NCS(10+) OCS(10+)	SP CV(10+) ST(10+)	BS RS(10+) NW(10+)
193	Saman Tangkhul (00059700)	-	66	17	- P(< 5) M(< 5) C(5-10)	- H(10+) MCW(10+) PHC(5-10)	HP TK S SS-S	- PO(5-10) PH(10+)	- CM(10+) CP(10+)	- ACS(10+) NCS(10+) OCS(10+)	SP CV(10+) ST(10+)	BS RS(10+) NW(10+)
194	Phunal Maring (00059800)	-	976	162	P M C(5-10)	- H(10+) MCW(10+) PHC(5-10)	S SS-S	- PO(5-10) PH(10+)	- CM(10+) CP(10+)	- ACS(10+) NCS(10+) OCS(10+)	SP CV(10+) ST(10+)	BS RS(10+) NW(10+)
195	Poirou Tangkhul (00059900)	-	225	45	P M(< 5) C(5-10)	- H(10+) MCW(10+) PHC(5-10)	HP S SS-S	- PO(5-10) PH(10+)	- CM(5-10) CP(5-	- ACS(10+) NCS(10+) OCS(10+)	SP CV(10+) ST(10+)	BS RS(10+) NW(10+)

Census of India 2001 - Village Directory
Amenities and Land Use (As on 1999)

Approach to village	Nearest town & distance (in km)	Power supply	News paper / Magazine	Most important commodity manufactured	Land use (i.e. area under different types of land use in hectare)						Area not available for cultivation	Name of village	Serial number
					Forest	Cultivable land		Total area under Jhum cultivation	Period of Rotation	Main crops under Jhum cultivation			
						Wet rice cultivation (by source)	Dry rice cultivation						
14	15	16	17	18	19	20 (a)	20 (b)	21 (a)	21 (b)	22	23	2	1
PR	Imphal (7)		ED	N M	Na, Na, Na	-	-	-	-	-		Keirao Chingdong	186
MR FP	Imphal (8)		ED	N	Na, Na, Na	-	-	-	-	-		Uran Chiru	187
PR	Imphal (12)		ED	N	Na, Na, Na	-	-	-	-	-		Laiphrok Maring	188
MR FP	Imphal (20)		ED	N	Na, Na, Na	-	-	-	-	-		Sandangsemba Maring	189
PR	Imphal (15)		ED	N	Na, Na, Na	-	-	-	-	-		Karpur Sungba	190
PR MR	Yairipok (7)		ED	N	Na, Na, Na	-	-	-	-	-		Lemba Khul	191
PR	Lilong (11)		ED	N	Na, Na, Na	-	-	-	-	-		Waithou Chiru	192
PR	Lilong (12)		ED	N	Na, Na, Na	-	-	-	-	-		Saman Tangkhul	193
MR FP	Imphal (15)		ED	N	Na, Na, Na	-	-	-	-	-		Phunal Maring	194
PR	Yairipok (8)		ED	N	Na, Na, Na	-	-	-	-	-		Poirou Tangkhul	195

Amenities and Land Use (As on 1999)

Serial number	Name of village & Location code	Total area of the village (in hectare)	Total population (2001 Census)	Number of households (2001 Census)	Amenities available (if not available within the village, a dash (-) is shown in the column and next to it in brackets the distance in broad ranges viz.< 5 kms., 5-10 kms. and 10+ kms of the nearest place where the facility is available is given)							
					Educational	Medical	Drinking water	Post, telegraph and telephone	Commercial and co-operative banks	Agricultural, non-agricultural and other credit societies	Recreational & cultural facilities(Cinema/ Video hall, Sports club, Stadium/	Communications (Bus service, railway station, waterway)
1	2	3	4	5	6	7	8	9	10	11	12	13
196	Leisem Lok (00060000)	-	157	26	P M(5-10) C(< 5)	- H(< 5) MCW(< 5) PHC(< 5)	HP S SS-S	- PO(< 5) PH(< 5)	- CM(< 5) CP(< 5)	- ACS(< 5) NCS(< 5) OCS(< 5)	SP CV(< 5) ST(10+)	- BS(< 5) RS(10+) NW(10+)
197	Kaprang (00060100)	-	121	20	P M(< 5) C(< 5)	- H(< 5) MCW(< 5) PHC(< 5)	HP S SS-S	- PO(< 5) PH(< 5)	- CM(< 5) CP(< 5)	- ACS(< 5) NCS(< 5) OCS(< 5)	- CV(< 5) SP(< 5) ST(10+)	- BS(< 5) RS(10+) NW(10+)
198	Salam Patong (00060200)	-	569	89	P M(5-10) C(10+)	PHS H(10+) MCW(10+) PHC(5-10)	HP TK S SS-S	- PO(5-10) PH(10+)	- CM(10+) CP(10+)	- ACS(10+) NCS(10+) OCS(10+)	- CV(10+) SP(5-10) ST(10+)	BS RS(10+) NW(10+)
199	Somrei (00060300)	-	227	45	P M(< 5) C(10+)	- H(10+) MCW(10+) PHC(5-10)	HP S SS-S	- PO(< 5) PH(10+)	- CM(10+) CP(10+)	- ACS(10+) NCS(10+) OCS(10+)	SP CV(10+) ST(10+)	BS RS(10+) NW(10+)
200	Komla Ching (00060400)	-	84	14	- P(< 5) M(< 5) C(10+)	- H(10+) MCW(10+) PHC(5-10)	S SS-S	- PO(10+) PH(10+)	- CM(10+) CP(10+)	- ACS(10+) NCS(10+) OCS(10+)	- CV(10+) SP(5-10) ST(10+)	- BS(< 5) RS(10+) NW(10+)
201	Soraland (00060500)	-	140	22	P M(< 5) C(10+)	- H(10+) MCW(10+) PHC(5-10)	HP R S SS-S	- PO(< 5) PH(10+)	- CM(10+) CP(10+)	- ACS(10+) NCS(10+) OCS(10+)	- CV(10+) SP(5-10) ST(10+)	BS RS(10+) NW(10+)
202	Tangkhul Khullen (00060600)	-	133	20	P M C(10+)	- H(10+) MCW(10+) PHC(5-10)	S SS-S	- PO(< 5) PH(10+)	- CM(10+) CP(10+)	- ACS(10+) NCS(10+) OCS(10+)	- CV(10+) SP(5-10) ST(10+)	- BS(< 5) RS(10+) NW(10+)
203	Phungton (00060700)	-	161	27	- P(< 5) M(5-10) C(10+)	- H(10+) MCW(10+) PHC(10+)	HP S SS-S	- PO(5-10) PH(10+)	- CM(5-10) CP(5-10)	- ACS(10+) NCS(10+) OCS(10+)	- CV(10+) SP(5-10) ST(10+)	BS RS(10+) NW(10+)
204	Irong Tangkhul (00060800)	-	570	93	P(2) M C(10+)	- H(10+) MCW(10+) PHC(5-10)	HP S SS-S	- PO(10+) PH(10+)	- CM(10+) CP(10+)	- ACS(10+) NCS(10+) OCS(10+)	- CV(10+) SP(5-10) ST(10+)	- BS(5-10) RS(10+) NW(10+)

Census of India 2001 - Village Directory
Amenities and Land Use (As on 1999)

Approach to village	Nearest town & distance (in km)	Power supply	News paper / Magazine	Most important commodity manufactured	Land use (i.e. area under different types of land use in hectare)						Area not available for cultivation	Name of village	Serial number
					Forest	Cultivable land		Total area under Jhum cultivation	Period of Rotation	Main crops under Jhum cultivation			
						Wet rice cultivation (by source)	Dry rice cultivation						
14	15	16	17	18	19	20 (a)	20 (b)	21 (a)	21 (b)	22	23	2	1
FP	Thoubal (3)	ED	-		Na, Na, Na	-	-	-	-	-		Leisem Lok	196
MR FP	Thoubal (4)	ED	N		Na, Na, Na	-	-	-	-	-		Kaprang	197
PR	Yairipok (15)	ED	-		Na, Na, Na	-	-	-	-	-		Salam Patong	198
PR	Yairipok (16)	ED	-		Na, Na, Na	-	-	-	-	-		Somrei	199
FP	Yairipok (11)	ED	N		Na, Na, Na	-	-	-	-	-		Komla Ching	200
PR	Yairipok (12)	ED	N		Na, Na, Na	-	-	-	-	-		Soraland	201
FP	Yairipok (15)	-	-		Na, Na, Na	-	-	-	-	-		Tangkhul Khullen	202
PR	Yairipok (7)	ED	N		Na, Na, Na	-	-	-	-	-		Phungton	203
FP	Yairipok (16)	ED	-		Na, Na, Na	-	-	-	-	-		Irong Tangkhul	204

Amenities and Land Use (As on 1999)

Serial number	Name of village & Location code	Total area of the village (in hectare)	Total population (2001 Census)	Number of households (2001 Census)	Amenities available (if not available within the village, a dash (-) is shown in the column and next to it in brackets the distance in broad ranges viz.< 5 kms., 5-10 kms. and 10+ kms of the nearest place where the facility is available is given)							
					Educational	Medical	Drinking water	Post, telegraph and telephone	Commercial and co-operative banks	Agricultural, non-agricultural and other credit societies	Recreational & cultural facilities(Cinema/ Video hall, Sports club, Stadium/	Communications (Bus service, railway station, waterway)
1	2	3	4	5	6	7	8	9	10	11	12	13
205	Ngoupikhong Vaiphei (00060900)	-	90	20	P M(< 5) C(10+)	- H(10+) MCW(10+) PHC(5-10)	S SS-S	- PO(< 5) PH(10+)	- CM(10+) CP(10+)	- ACS(10+) NCS(10+) OCS(10+)	- CV(10+) SP(5-10) ST(10+)	- BS(< 5) RS(10+) NW(10+)
206	Phowoibi (00061000)	-	170	31	P M(5-10) C(10+)	- H(10+) MCW(10+) PHC(5-10)	HP S SS-S	- PO(5-10) PH(5-10)	- CM(5-10) CP(5-10)	- ACS(5-10) NCS(5-10) OCS(5-10)	- CV(10+) SP(< 5) ST(10+)	- BS(5-10) RS(10+) NW(10+)
207	Phainom (00061100)	-	154	22	P M(< 5) C(10+)	- H(10+) MCW(10+) PHC(5-10)	HP S SS-S	- PO(5-10) PH(5-10)	- CM(5-10) CP(5-10)	- ACS(5-10) NCS(5-10) OCS(5-10)	- CV(10+) SP(5-10) ST(10+)	- BS(5-10) RS(10+) NW(10+)
208	Nongmaiching Tampak (00061200)	-	237	42	P M(< 5) C(10+)	- H(10+) MCW(10+) PHC(5-10)	S SS-S	- PO(5-10) PH(10+)	- CM(10+) CP(10+)	- ACS(10+) NCS(10+) OCS(10+)	- CV(10+) SP(5-10) ST(10+)	- BS(5-10) RS(10+) NW(10+)
209	Th.Salemphai (00061300)	-	169	31	- P(5-10) M(< 5) C(10+)	- H(10+) MCW(10+) PHC(5-10)	S SS-S	- PO(< 5) PH(5-10)	- CM(5-10) CP(5-10)	- ACS(10+) NCS(10+) OCS(10+)	- CV(10+) SP(5-10) ST(10+)	- BS(5-10) RS(10+) NW(10+)
210	Haokhongching (00061400)	-	123	24	P M(< 5) C(10+)	- H(10+) MCW(10+) PHC(< 5)	S SS-S	- PO(< 5) PH(10+)	- CM(10+) CP(10+)	- ACS(10+) NCS(10+) OCS(10+)	- CV(10+) SP(< 5) ST(10+)	- BS(5-10) RS(10+) NW(10+)
211	S.Kanan (00061500)	-	103	20	- P(< 5) M(< 5) C(10+)	- H(10+) MCW(10+) PHC(< 5)	S SS-S	- PO(5-10) PH(10+)	- CM(10+) CP(10+)	- ACS(10+) NCS(10+) OCS(10+)	- CV(10+) SP(< 5) ST(10+)	- BS(5-10) RS(10+) NW(10+)
212	Phailenjang (00061600)	-	60	12	P M C(10+)	- H(10+) MCW(10+) PHC(10+)	S SS-S	- PO(5-10) PH(10+)	- CM(10+) CP(10+)	- ACS(10+) NCS(10+) OCS(10+)	- CV(10+) SP(< 5) ST(10+)	- BS(10+) RS(10+) NW(10+)
213	Vaiphei Pakai (00061700)	-	59	10	- P(5-10) M(5-10) C(10+)	- H(10+) MCW(10+) PHC(5-10)	S SS-S	- PO(5-10) PH(10+)	- CM(5-10) CP(5-10)	- ACS(5-10) NCS(5-10) OCS(5-10)	- CV(10+) SP(< 5) ST(10+)	- BS(5-10) RS(10+) NW(10+)

Census of India 2001 - Village Directory
Amenities and Land Use (As on 1999)

Approach to village	Nearest town & distance (in km)	Power supply	News paper / Magazine	Most important commodity manufactured	Land use (i.e. area under different types of land use in hectare)						Area not available for cultivation	Name of village	Serial number
					Forest	Cultivable land		Total area under Jhum cultivation	Period of Rotation	Main crop s under Jhum cultivation			
						Wet rice cultivation (by source)	Dry rice cultivation						
14	15	16	17	18	19	20 (a)	20 (b)	21 (a)	21 (b)	22	23	2	1
FP	Yairipok (17)	ED	-		Na, Na, Na	-	-	-	-	-		Ngoupikhong Vaiphei	205
MR FP	Yairipok (10)	ED	N		Na, Na, Na	-	-	-	-	-		Phowoibi	206
MR FP	Sikhong Sekmai (6)	ED	N		Na, Na, Na	-	-	-	-	-		Phainom	207
MR FP	Sikhong Sekmai (8)	ED	-		Na, Na, Na	-	-	-	-	-		Nongmaiching Tampak	208
MR FP	Sikhong Sekmai (7)	ED	-		Na, Na, Na	-	-	-	-	-		Th.Salemphai	209
MR FP	Sikhong Sekmai (7)	ED	-		Na, Na, Na	-	-	-	-	-		Haokhongching	210
MR FP	Sikhong Sekmai (8)	ED	-		Na, Na, Na	-	-	-	-	-		S.Kanan	211
MR FP	Yairipok (29)	ED	-		Na, Na, Na	-	-	-	-	-		Phailenjang	212
MR FP	Yairipok (22)	-	-		Na, Na, Na	-	-	-	-	-		Vaiphei Pakai	213

Amenities and Land Use (As on 1999)

Serial number	Name of village & Location code	Total area of the village (in hectare)	Total population (2001 Census)	Number of households (2001 Census)	Amenities available (if not available within the village, a dash (-) is shown in the column and next to it in brackets the distance in broad ranges viz.< 5 kms., 5-10 kms. and 10+ kms of the nearest place where the facility is available is given)							
					Educational	Medical	Drinking water	Post, telegraph and telephone	Commercial and co-operative banks	Agricultural, non-agricultural and other credit societies	Recreational & cultural facilities(Cinema/ Video hall, Sports club, Stadium/	Communications (Bus service, railway station, waterway)
1	2	3	4	5	6	7	8	9	10	11	12	13
214	Horton (00061800)	-	137	22	P M(< 5) C(10+)	- H(10+) MCW(10+) PHC(5-10)	HP S SS-S	- PO(5-10) PH(10+)	- CM(10+) CP(10+)	- ACS(10+) NCS(10+) OCS(10+)	SP CV(10+) ST(10+)	- BS(5-10) RS(10+) NW(10+)
215	Lungther (00061900)	-	376	60	P M(< 5) C(10+)	- H(10+) MCW(10+) PHC(< 5)	S SS-S	- PO(5-10) PH(10+)	- CM(10+) CP(10+)	- ACS(10+) NCS(10+) OCS(10+)	- CV(10+) SP(< 5) ST(10+)	- BS(5-10) RS(10+) NW(10+)
216	Heinganglok (00062000)	-	216	33	P M(< 5) C(10+)	- H(10+) MCW(10+) PHC(5-10)	HP S SS-S	- PO(5-10) PH(10+)	- CM(10+) CP(10+)	- ACS(10+) NCS(10+) OCS(10+)	- CV(10+) SP(< 5) ST(10+)	- BS(5-10) RS(10+) NW(10+)
217	Selhao Vaiphei (00062100)	-	127	24	- P(< 5) M(5-10) C(10+)	- H(10+) MCW(10+) PHC(5-10)	S SS-S	- PO(5-10) PH(10+)	- CM(10+) CP(10+)	- ACS(10+) NCS(10+) OCS(10+)	- CV(10+) SP(< 5) ST(10+)	- BS(5-10) RS(10+) NW(10+)
218	Sada Tangkhul (00062200)	-	44	9	- P(5-10) M(< 5) C(10+)	- H(10+) MCW(10+) PHC(5-10)	S SS-S	- PO(5-10) PH(10+)	- CM(10+) CP(10+)	- ACS(10+) NCS(10+) OCS(10+)	- CV(< 5) SP(5-10) ST(10+)	- BS(5-10) RS(10+) NW(10+)
219	Kharam Tangkhul (00062300)	-	171	29	P M(< 5) C(10+)	- H(10+) MCW(10+) PHC(5-10)	HP S SS-S	- PO(5-10) PH(10+)	- CM(10+) CP(10+)	- ACS(10+) NCS(10+) OCS(10+)	SP CV(10+) ST(10+)	- BS(5-10) RS(10+) NW(10+)
220	Leihaopokpi (00062400)	-	174	45	P M(< 5) C(10+)	- H(10+) MCW(10+) PHC(5-10)	HP S SS-S	- PO(5-10) PH(10+)	- CM(10+) CP(10+)	- ACS(10+) NCS(10+) OCS(10+)	SP CV(10+) ST(10+)	- BS(5-10) RS(10+) NW(10+)
221	Kwarok Maring (00062500)	-	307	56	P M(5-10) C(10+)	- H(10+) MCW(10+) PHC(10+)	HP S SS-S	- PO(< 5) PH(10+)	- CM(10+) CP(10+)	- ACS(10+) NCS(10+) OCS(10+)	SP CV(10+) ST(10+)	BS RS(10+) NW(10+)
	Block Total	**0.0**	**51438**	**9080**	**P(165) M(40) S(4) PUC(2) O(3)**	**D PHS(13)**	**T(5) W(14) TK(30) HP(59) TW(18) R(112) C S(148)**	**PO(15)**	**CM**		**CV(6) ST(2) SP(59)**	**BS(66)**

Census of India 2001 - Village Directory
Amenities and Land Use (As on 1999)

Approach to village	Nearest town & distance (in km)	Power supply	News paper / Magazine	Most important commodity manufactured	Land use (i.e. area under different types of land use in hectare)						Area not available for cultivation	Name of village	Serial number
					Forest	Cultivable land		Total area under Jhum cultivation	Period of Rotation	Main crops under Jhum cultivation			
						Wet rice cultivation (by source)	Dry rice cultivation						
14	15	16	17	18	19	20 (a)	20 (b)	21 (a)	21 (b)	22	23	2	1
MR FP	Sikhong Sekmai (10)	ED	-		Na, Na, Na	-	-	-	-	-		Horton	214
FP	Sikhong Sekmai (7)	ED	-		Na, Na, Na	-	-	-	-	-		Lungther	215
FP	Sikhong Sekmai (10)	ED	-		Na, Na, Na	-	-	-	-	-		Heinganglok	216
FP	Yairipok (12)	ED	-		Na, Na, Na	-	-	-	-	-		Selhao Vaiphei	217
FP	Sikhong Sekmai (10)	-	-		Na, Na, Na	-	-	-	-	-		Sada Tangkhul	218
FP	Sikhong Sekmai (9)	ED	-		Na, Na, Na	-	-	-	-	-		Kharam Tangkhul	219
MR FP	Sikhong Sekmai (10)	ED	-		Na, Na, Na	-	-	-	-	-		Leihaopokpi	220
PR	Sikhong Sekmai (2)	ED	N		Na, Na, Na	-	-	-	-	-		Kwarok Maring	221
PR(77) MR(147) FP(175)		**ED(209)**	**N(112) M(62)**			**0.0**	-	**0.0**	**0.0**		**0.0**		

APPENDIX I - Village Directory

Abstract of Educational, Medical and other Amenities in villages - C.D. block level

Name of the District:SENAPATI

Sl. No.	Name of C.D.block	Total number of inhabited villages	Total population of C.D. block	Educational institutions			
				Primary school		Middle school	
				Villages	Institutions	Villages	Institutions
1	2	3	4	5	6	7	8
1	Kangpokpi T.D. Block	122	60945	72	84	21	29
2	Saitu Gamphazol T.D.Block	149	44130	57	69	18	25
3	Saikul T. D. Block	220	51438	154	165	34	40
	District(Rural):	**491**	**156513**	**283**	**318**	**73**	**94**

Educational institutions (contd.)							
Matriculation / Secondary school		Higher Secondary / PUC / Intermediate / Junior college		College (graduate and above)		Adult literacy classes/centres	
Villages	Institutions	Villages	Institutions	Villages	Institutions	Villages	Institutions
9	10	11	12	13	14	15	16
6	9	2	5	1	1	0	0
6	9	1	1	1	1	0	0
2	4	1	2	0	0	0	0
14	**22**	**4**	**8**	**2**	**2**	**0**	**0**

Educational institutions (contd.)			Medical institutions					
Others		No educational facilities	Hospital		Dispensary		Primary Health Centre / Health Centre	
Villages	Institutions		Villages	Institutions	Villages	Institutions	Villages	Institutions
17	18	19	20	21	22	23	24	25
0	0	50	1	1	1	1	2	2
0	0	92	0	0	1	1	2	2
2	3	66	0	0	1	1	0	0
2	**3**	**208**	**1**	**1**	**3**	**3**	**4**	**4**

Medical institutions (contd.)						Medical institutions (contd.)				
Primary Health Sub-centre		Maternity and Child Welfare Centre / Maternity Home /		Family Welfare Centre		Community Health Workers		Others		No medical facilities
Villages	Institutions	Villages	Institutions	Villages	Institutions	Villages	Numbers	Villages	Institutions	
26	27	28	29	30	31	32	33	34	35	36
10	10	0	0	1	1	0	0	1	1	110
4	4	0	0	0	0	0	0	0	0	142
13	13	0	0	0	0	0	0	0	0	206
27	**27**	**0**	**0**	**1**	**1**	**0**	**0**	**1**	**1**	**458**

Drinking water source			Drinking water source (contd.)						
Tap	Well	Tank	Tubewell	River	Fountain	Canal	Others	More than one source	No drinking water facilities
37	38	39	40	41	42	43	44	45	46
33	10	10	1	95	122	31	19	120	0
17	14	13	5	85	62	26	8	69	4
5	14	30	18	112	148	1	66	129	0
55	**38**	**53**	**24**	**292**	**332**	**58**	**93**	**318**	**4**

Post, Telegraph & Telephone							Transport communications			Banks	
Post office	Telegraph office	Post & telegraph office	Post office & phone	Telegraph office & phone	Post, telegraph office &	Phone	Bus service	Railway station	Navigable waterway	Villages	Number of commercial and co-operative
47	48	49	50	51	52	53	54	55	56	57	58
17	0	0	0	0	0	1	36	0	0	2	3
5	0	0	0	0	0	0	61	0	0	2	2
15	0	0	0	0	0	0	66	0	0	1	1
37	**0**	**0**	**0**	**0**	**0**	**1**	**163**	**0**	**0**	**5**	**6**

Power supply		Credit societies					
Available	Not available	Villages	Number of agricultural credit societies	Villages	Number of non-agricultural credit	Villages	Number of other credit societies
59	60	61	62	63	64	65	66
104	18	0	0	0	0	0	0
119	30	0	0	0	0	0	0
209	11	0	0	0	0	0	0
432	**59**	**0**	**0**	**0**	**0**	**0**	**0**

Recreational facility			Newspaper / Magazine		
Cinema / Video hall	Sports club	Stadium / Auditorium / Community	News paper	Magazine	News paper & Magazine
67	68	69	70	71	72
12	46	1	3	0	0
9	84	0	86	68	68
6	59	2	112	62	62
27	**189**	**3**	**201**	**130**	**130**

APPENDIX 1A - Village Directory

Villages by number of Primary Schools

Name of the District:Senapati

Sl.No.	Name of C. D. block	Total number of inhabited villages	Number of primary schools				
			None	One	Two	Three	Four +
1	2	3	4	5	6	7	8
1	Kangpokpi T.D. Block	122	50	66	3	2	1
2	Saitu Gamphazol T.D.Block	149	92	48	6	3	0
3	Saikul T. D. Block	220	66	148	5	0	1
	District Total:	**491**	**208**	**262**	**14**	**5**	**2**

APPENDIX 1B - Village Directory

Villages by Primary, Middle and Secondary Schools

Name of the District:Senapati

Sl.No.	Name of C. D. block	Total number of inhabited villages	Type of educational institutions available			
			No School	At least one primary school and no middle school	At least one primary school and one middle school	At least one middle school and one secondary school
1	2	3	4	5	6	7
1	Kangpokpi T.D. Block	122	50	51	21	6
2	Saitu Gamphazol T.D.Block	149	92	39	18	6
3	Saikul T. D. Block	220	66	120	34	2
	Total:	**491**	**208**	**210**	**73**	**14**

APPENDIX 1C - Village Directory

Villages with different sources of drinking water facilities available

Name of the District:Senapati

Sl.No.	Name of C. D. block	Number of villages with different sources of drinking water available				
		Only tap	Only well	Only tube well	Only handpump	More than one source only from tap, well, tube well, handpump
1	2	3	4	5	6	7
1	Kangpokpi T.D. Block	0	0	0	0	16
2	Saitu Gamphazol T.D.Block	0	0	0	0	6
3	Saikul T. D. Block	0	0	0	1	10
	District Total:	**0**	**0**	**0**	**1**	**32**

APPENDIX II - Village Directory

Villages with 5,000 and above population which do not have one or more amenities

Name of the District:Senapati

Sl.No.	Name of village	Location code number	Name of C. D. block	Popu-lation	Amenities not available (indicate N. A. where amenity not available)			Amenities not available (indicate N. A. where amenity not available)			
					Senior Secon-dary School	College	Primary Health Sub Centre	Tap drinking water	Bus facility	App-roach by Pucca road	Comme-rcial Bank
1	2	3	4	5	6	7	8	9	10	11	12

NIL

APPENDIX IV - Village Directory

C.D. block wise list of inhabited villages where no amenity other than drinking water facility is available

Name of the District:Senapati

Serial number	Location code number	Name of village
1	2	3
Name of CD Block: Kangpokpi T.D. Block		
1	00012500	Songjang Pakang
2	00013600	Jhil
3	00014700	Gorkha Harup
4	00014800	*Timsina*
5	00016600	Kolghari
6	00017000	Harup Khopi
7	00018600	Has Pukhri
8	00023600	Molsang
9	00023900	S.Phoibung
Name of CD Block: Saitu Gamphazol T.D.Block		
10	00025400	L.Singhol
11	00026100	Joujang
12	00026200	G.Thangbuh
13	00026500	Tuipajang
14	00026800	S.Buning
15	00027000	Khokheng
16	00027100	W.Buning
17	00027800	Lhangjol
18	00028000	G.Bunglen
19	00028700	Pangsang
20	00029400	Lhangkhichoi
21	00029600	Khonomjang
22	00029800	Santing
23	00030400	Jampi
24	00031000	Mapao Kanglatongbi
25	00031400	*Gamgiphai*
26	00034200	Songjang Waphong
27	00038700	Sadu Mongsaba Kuki
28	00039900	Joupi
Name of CD Block: Saikul T. D. Block		
29	00056000	S.Bungjang
30	00056700	C.Moljol
31	00058700	Teraphai
32	00061700	Vaiphei Pakai
33	00062200	Sada Tangkhul

APPENDIX V - Village Directory

Summary showing number of villages not having Scheduled Castes population

Serial number	Name of C.D. block	Total villages	Uninhabited villages	Inhabited villages	Number of inhabited villages having no Scheduled Castes population
1	2	3	4	5	6
1	Kangpokpi T.D. Block	122	0	122	120
2	Saitu Gamphazol T.D.Block	161	12	149	146
3	Saikul T. D. Block	221	1	220	219
	District Total:	**504**	**13**	**491**	**485**

APPENDIX VI - Village Directory

Summary showing number of villages not having Scheduled Tribes population

Serial number	Name of C. D. block	Total villages	Uninhabited villages	Inhabited villages	Number of inhabited villages having no Scheduled Tribes population
1	2	3	4	5	6
1	Kangpokpi T.D. Block	122	0	122	44
2	Saitu Gamphazol T.D.Bl	161	12	149	4
3	Saikul T. D. Block	221	1	220	0
	District Total:	**504**	**13**	**491**	**48**

APPENDIX VII A- Village Directory

List of villages according to the proportion of the Scheduled Castes to the total population by ranges

Name of the District:Senapati

A-Scheduled Castes

Range of Scheduled Castes population (percentages)	Location code number	Name of village
1	2	3
Name of CD Block: Kangpokpi T.D. Block		
Less than 5		
	00015700	Chuchekhup
	00018800	Toribari
Name of CD Block: Saitu Gamphazol T.D.Block		
Less than 5		
	00033000	Leimakhong
11-20		
	00026100	Joujang
	00026300	Koubru Leikha
Name of CD Block: Saikul T. D. Block		
11-20		
	00042400	Denglen

Note:- Villages having NIL Scheduled Castes Population have been excluded

APPENDIX VII B - Village Directory

List of villages according to the proportion of the Scheduled Tribes to the total population by ranges

Name of the District:Senapati

A-Scheduled Tribes

Range of Scheduled Tribes population *(percentages)*	Location code number	Name of village
1	2	3
Name of CD Block: Kangpokpi T.D. Block		
5-10		
	00018800	Toribari
21-30		
	00023300	Tujang Pt. Ii
51-75		
	00013400	Thonglang Akutpa
	00021900	Tumnoupokpi
	00013500	Thonglang Atongba
	00019900	N.Changoubung
76 and above		
	00014100	T.Waichong
	00022200	Kangpokpi
	00019800	T. Khullen
	00019200	Taphou Kuki
	00019300	Maramei
	00013000	Khollen
	00019400	Hengbung
	00014200	Joupi
	00014000	Gelnel
	00015500	Harup Naga
	00023600	Molsang
	00019500	Mayangkhang Khunou
	00019600	Mayangkhang
	00015200	Chalwa
	00014500	Harup Kuki
	00022100	*Daili*
	00013200	Selsi
	00021500	Kholjang
	00016400	Laloi
	00012600	Kotlen
	00021000	Haipi
	00017300	Bileijang
	00017400	Tapon Naga
	00021300	S.Changoubung
	00024000	S.Molnom
	00012800	Holjang

APPENDIX VII B - Village Directory

List of villages according to the proportion of the Scheduled Tribes to the total population by ranges

Name of the District:Senapati

A-Scheduled Tribes

Range of Scheduled Tribes population (percentages)	Location code number	Name of village
1	2	3

Name of CD Block: Kangpokpi T.D. Block

00022300	Haijang
00019700	M.Ningthoupham
00021800	Kongpao
00023800	Songtun (K)
00024300	Keithelmanbi
00022000	Tumuyon Khunou
00012200	Bollen
00012300	Khommunom
00012400	Geljang
00012500	Songjang Pakang
00012900	Songpijang
00013300	Songjang Phailen
00013900	Maokot
00014300	Gelbung
00014900	Makui Mayangkhang
00015000	Govajang
00015100	Santing (West)
00015300	Phoikon
00016300	M.Chaljang
00016500	Makui Naga
00017100	Maohing Kuki
00017200	Haizawl
00017700	Kailenjang
00017800	Laikot
00017900	Langka
00018000	S.Keithelmanbi
00018100	Natheljang
00018900	Songtun (J)
00019000	Songpekjang
00020000	Chingloubung
00020100	Saikotjang
00020200	Tokpa Naga
00020300	Jangnom
00020500	Washangpung
00020900	Thanamba
00021100	Lungphou
00021400	V.Changoubung

APPENDIX VII B - Village Directory

List of villages according to the proportion of the Scheduled Tribes to the total population by ranges

Name of the District:Senapati

A-Scheduled Tribes

Range of Scheduled Tribes population (percentages)	Location code number	Name of village
1	2	3
Name of CD Block: Kangpokpi T.D. Block		
	00022500	Mahika
	00022600	Gopibung Kuki
	00022800	Liyai Kalapahar
	00023000	Chandmari
	00023200	Tujang Pt. I
	00023500	Jangmol
	00023900	S.Phoibung
	00024100	Bolsang
	00024200	Bongmol

APPENDIX VII B - Village Directory

List of villages according to the proportion of the Scheduled Tribes to the total population by ranges

Name of the District:Senapati

A-Scheduled Tribes

Range of Scheduled Tribes population (percentages)	Location code number	Name of village
1	2	3
Name of CD Block: Saitu Gamphazol T.D.Block		
Less than 5		
	00030600	Charhazar
21-30		
	00033000	Leimakhong
41-50		
	00027600	Saitu Sapermeina
	00037100	New Keithelmanbi
51-75		
	00032900	P.Molding
	00026100	Joujang
	00032400	Samuk
76 and above		
	00037200	Maha Kabui
	00038300	Charoipandongba Kabui
	00031200	K.C.Home
	00032000	Khunkhu Kuki
	00031600	Leikhampokpi
	00035700	L.Jangnomphai(Veitumkhunou)
	00027200	Sapermeina
	00027400	U.Sapermeina
	00028600	Chalbol
	00038000	Bijang
	00024900	Saitu
	00035800	Natop Boljang
	00032300	Motbung
	00025400	L.Singhol
	00036000	Khokhen
	00035500	C.Phailen
	00031900	Khunkhu Naga
	00031300	Laikong Avenue
	00035600	Kangchup Chiru
	00028400	Molnoi
	00033200	Leilon Phoikot
	00030800	Goungaiphai
	00037900	Sinam Khaithong
	00038200	S.Sehjang

APPENDIX VII B - Village Directory

List of villages according to the proportion of the Scheduled Tribes to the total population by ranges

Name of the District:Senapati

A-Scheduled Tribes

Range of Scheduled Tribes population (percentages)	Location code number	Name of village
1	2	3
Name of CD Block: Saitu Gamphazol T.D.Block		
	00027900	G.Phalbung
	00027100	W.Buning
	00034600	Kangchup Patbung
	00032500	Konsa Khul
	00026600	Phoibi
	00040100	Chini Ingkhol
	00032600	Ireng Naga
	00027300	E.Sapermeina
	00032200	K.Phoibi
	00039800	Bungte Chiru
	00035100	Kangchup Chingkhong
	00029200	Phaijang
	00024600	Phailenkot
	00024700	Thomjang
	00025000	S.Silen
	00025100	S.Lhangnom
	00025200	Kholep
	00025500	Kolpechang Kuki
	00025700	M.Songpi
	00025800	S.Chajang
	00025900	K.Songlung
	00026000	G.Gelbung
	00026200	G.Thangbuh
	00026400	L.Khomunnom
	00026500	Tuipajang
	00026700	Motjang
	00026800	S.Buning
	00026900	Sipijang
	00027000	Khokheng
	00027500	S.Bolen
	00027700	Gamnom Sapermeina
	00027800	Lhangjol
	00028000	G.Bunglen
	00028200	Moljol
	00028300	Leikot
	00028500	Simol
	00028700	Pangsang

APPENDIX VII B - Village Directory

List of villages according to the proportion of the Scheduled Tribes to the total population by ranges

Name of the District:Senapati

A-Scheduled Tribes

Range of Scheduled Tribes population (percentages)	Location code number	Name of village
1	2	3
Name of CD Block: Saitu Gamphazol T.D.Block		
	00028800	Haiken
	00028900	N.Khonom
	00029000	Thingbongjang
	00029100	Mongjang
	00029300	Mongpijang
	00029400	Lhangkhichoi
	00029500	A.Songpijang
	00029600	Khonomjang
	00029700	N.Songlung
	00029800	Santing
	00029900	Pangmol
	00030000	Molthang
	00030100	Siloi
	00030300	Bethany
	00030400	Jampi
	00030500	Khochal
	00030700	Chalbung
	00030900	Bolkot
	00031100	Phailen
	00031400	Gamgiphai
	00031500	Kontam
	00031700	Khengjang
	00031800	Makhan
	00032700	Molhoi
	00032800	Ch. Ebenezer
	00033100	Leilon Khunou
	00033300	Leilon Vaiphei
	00033400	Leilon Phaijang
	00033500	Haraothel
	00033600	Kharam Thadoi
	00033700	Nakhujang
	00033800	Kharam Vaiphei
	00033900	Singda Kuki
	00034000	Kangchup Geljang
	00034200	Songjang Waphong
	00034300	Kangchup Songlung
	00034400	Songjang Khunou

APPENDIX VII B - Village Directory

List of villages according to the proportion of the Scheduled Tribes to the total population by ranges

Name of the District:Senapati

A-Scheduled Tribes

Range of Scheduled Tribes population (percentages)	Location code number	Name of village
1	2	3
Name of CD Block: Saitu Gamphazol T.D.Block		
	00034500	Kangchup Khomunnom
	00034700	Kangchup Tuikon
	00034800	Kangchup Joute
	00034900	Kangchup Ponlen
	00035200	Kangchup Patjang
	00035300	Langdeibung
	00035400	Kangchup Makhong
	00035900	Natop Kuki
	00036200	Veitum Khullen
	00036300	Kotlen
	00036400	Kharam Pallen
	00036500	Thangjing Chiru
	00036600	Longa Koireng
	00036700	Thanglong Molbung
	00036800	Pholjang
	00036900	Khonglong Kabui
	00037000	Thanglong Kabui
	00037300	Manamjang
	00037400	Khoripok
	00037500	Haibung
	00037600	S.Laijang
	00037700	T.Laijang
	00037800	Sinam Jonhol
	00038400	Mongbung Tongneh
	00038500	Sadar Joute
	00038600	Loibol Khullen
	00038700	Sadu Mongsaba Kuki
	00038800	Charoipandongba Chiru
	00038900	Waroiching
	00039000	Ichum Keirap
	00039100	Tingkai Khunou
	00039200	Tingkai Khullen
	00039300	Laimaton Thangbuh
	00039400	Tuikhang Aimol
	00039500	Wainem Kabui
	00039600	Nungang Kabui
	00039900	Joupi
	00040000	Parengba
	00040300	Dolang Khunou
	00040400	Nungsai Chiru

APPENDIX VII B - Village Directory

List of villages according to the proportion of the Scheduled Tribes to the total population by ranges

Name of the District:Senapati

A-Scheduled Tribes

Range of Scheduled Tribes population (percentages)	Location code number	Name of village
1	2	3
Name of CD Block: Saikul T. D. Block		
41-50		
	00043400	C.Aisan
	00049100	Leplen
51-75		
	00045600	E.Mullam
	00043500	Pangjang
	00043600	Bunglung
	00043100	Tengkonphai
76 and above		
	00062500	Kwarok Maring
	00042400	Denglen
	00045900	Thangal Surung
	00044400	Makokching
	00041500	T.Gamnom
	00044300	Thangkanphai
	00056900	Pheitaiching
	00043800	Saikul
	00058800	Tuisenphai
	00054200	S.Loushing
	00051600	Purum Khullen
	00046300	Ankhumbung
	00040500	C.Khullen
	00041400	S.Khonomphai
	00058400	N.Heikon
	00050800	Laikot Phaijol
	00056100	Kaihao Tangkhul
	00042100	Wapabung
	00057300	Kamu Lairok
	00040600	Thingphai
	00057500	Heichanglok (K.Salemphai)
	00044500	Moljol
	00058100	Nungkot Khuman
	00050000	Urangpat
	00052400	Govajang
	00050700	Laikot Kom
	00041300	Gampum

APPENDIX VII B - Village Directory

List of villages according to the proportion of the Scheduled Tribes to the total population by ranges

Name of the District:Senapati

A-Scheduled Tribes

Range of Scheduled Tribes population (percentages)	Location code number	Name of village
1	*2*	*3*
Name of CD Block: Saikul T. D. Block		
	00049300	B.Bolyang
	00049000	Dongsum
	00052800	Purum Likli
	00054900	Bethelphai
	00059500	Lemba Khul
	00058600	Nongmaiban
	00058200	Tombi Hangbu
	00051500	P.Geljang
	00055600	L.Songphel
	00055800	Molkonbung
	00052700	Gangpiyang
	00044000	Saikho (Ichai Lamlan)
	00042500	Molkon
	00057900	Thayong
	00047900	Ekpan Chingkha
	00048400	Mapao Christian
	00048700	Mongyang
	00053400	Songjang
	00047600	Chalkot
	00058000	Nungkot Kom
	00059300	Sandangsemba Maring
	00062400	Leihaopokpi
	00060200	Salam Patong
	00054400	Happy Land
	00041100	Gangpikon
	00060800	Irong Tangkhul
	00048200	Mapao Khullen
	00054000	Ngarumphung
	00059200	Laiphrok Maring
	00057700	Kamu Tampak
	00055000	Maphou Kuki
	00059800	Phunal Maring
	00040700	*Jangnoi*
	00040800	N.Phailen
	00040900	Tingpibung
	00041000	Zalenphai
	00041200	Lhangsom

APPENDIX VII B - Village Directory

List of villages according to the proportion of the Scheduled Tribes to the total population by ranges

Name of the District:Senapati

A-Scheduled Tribes

Range of Scheduled Tribes population (percentages)	Location code number	Name of village
1	2	3
Name of CD Block: Saikul T. D. Block		
	00041600	Songbem
	00041700	Gallam
	00041800	Chonjang
	00041900	Phuleijang
	00042000	Phoikon
	00042200	M.Ngamneh
	00042300	Sonphung
	00042600	Waichei
	00042700	Naphai
	00042800	Ng. Phainom
	00042900	Maojang
	00043000	Songphel Khullen
	00043200	Khayang
	00043300	Tusam
	00043700	N.Zilphai
	00043900	Ichai Goyang
	00044100	Nungka
	00044200	T.Goyang
	00044600	Phaijang
	00044700	Sadu Koireng
	00044800	A.Longa Koireng
	00044900	Utonglok
	00045000	H.Gelmol
	00045100	Belei
	00045200	Holbung
	00045300	Old Boljang
	00045400	New Boljang
	00045500	Satang Kuki
	00045700	Ekouphai
	00045800	Y.Langkhong
	00046000	Thangkan Thanglunpa
	00046100	Lamkajang
	00046200	Dimjang
	00046400	Twichamphai
	00046500	Lhungjang
	00046600	N.Chaljang
	00046700	A.Tuisomjang

APPENDIX VII B - Village Directory

List of villages according to the proportion of the Scheduled Tribes to the total population by ranges

Name of the District:Senapati

A-Scheduled Tribes

Range of Scheduled Tribes population (percentages)	Location code number	Name of village
1	2	3
Name of CD Block: Saikul T. D. Block		
	00046800	S.Mongbung
	00046900	S.Bolkot
	00047000	Molvom (Heinoupokpi)
	00047100	L.Haibung
	00047200	Khouchangbung
	00047300	L.Layang
	00047400	Gunphaijang
	00047500	Molkot
	00047700	Luwang Sangol
	00047800	Phaileng
	00048000	A. Geljang
	00048100	Thingsat
	00048300	Mapao Thangal
	00048500	Khongnangpokpi
	00048600	Sijang & Sijang Molcham
	00048800	Lhangjol
	00048900	S.Jangnomphai
	00049200	B.Khayang
	00049400	Tuisomjang
	00049500	Khongbal Kuki
	00049600	K.Nomjang
	00049700	Simol
	00049800	K.Khonom
	00049900	Samusong (Chahmol)
	00050100	Gwaltabi Kuki
	00050200	Mongneljang
	00050300	Wunghol Tangkhul
	00050400	Saibol
	00050500	P.Phaimol
	00050600	Twichin
	00050900	S.Phailenkot
	00051000	Chingdai Khullen
	00051100	Thingjang
	00051200	Chingmang
	00051300	Chingdai Khunou
	00051400	L.Chayang
	00051700	Happy Valley

APPENDIX VII B - Village Directory

List of villages according to the proportion of the Scheduled Tribes to the total population by ranges

Name of the District:Senapati

A-Scheduled Tribes

Range of Scheduled Tribes population (percentages)	Location code number	Name of village
1	2	3
Name of CD Block: Saikul T. D. Block		
	00051800	Khamenlok
	00052000	H.Khopibung
	00052100	Thombol
	00052200	Aigejang
	00052300	Jordanphai
	00052500	Challouphai
	00052600	Khongbal Tangkhul
	00052900	Wakan
	00053000	Songphel
	00053100	T.Wakanphai
	00053200	Khokon
	00053300	Maibung Likli
	00053500	H.Champhai
	00053600	Ngakhapat
	00053700	P.Khonomphai
	00053800	Sinam Kom
	00053900	Maibung Kom
	00054100	Sailent
	00054300	Maphou Tangkhul
	00054500	Tongkoi
	00054600	Moirangpan
	00054700	Laikoiching
	00054800	Siloijang
	00055100	Thangjingpokpi
	00055200	Rishophung
	00055300	Leishiphung
	00055400	Kamu Saichang
	00055500	Saichang
	00055700	Chaningpokpi
	00055900	L.Molnom
	00056000	S.Bungjang
	00056200	Bongbal Khullen
	00056300	K.Hengjang
	00056400	K.Nungmanbi
	00056500	Leingangpokpi
	00056600	Kamuching
	00056700	C.Moljol

APPENDIX VII B - Village Directory

List of villages according to the proportion of the Scheduled Tribes to the total population by ranges

Name of the District:Senapati

A-Scheduled Tribes

Range of Scheduled Tribes population (percentages)	Location code number	Name of village
1	2	3
Name of CD Block: Saikul T. D. Block		
	00056800	Gotangkot
	00057000	Heirokland
	00057100	Zerukanan
	00057200	Kamu Tangnom
	00057400	Kamu Koireng
	00057600	Lairok Vaiphei
	00057800	New Salem
	00058300	N.Terakhong
	00058500	Songpehjang
	00058700	Teraphai
	00058900	Ayokpa Kabui
	00059000	Keirao Chingdong
	00059100	Uran Chiru
	00059400	Karpur Sungba
	00059600	Waithou Chiru
	00059700	Saman Tangkhul
	00059900	Poirou Tangkhul
	00060000	Leisem Lok
	00060100	Kaprang
	00060300	Somrei
	00060400	Komla Ching
	00060500	Soraland
	00060600	Tangkhul Khullen
	00060700	Phungton
	00060900	Ngoupikhong Vaiphei
	00061000	Phowoibi
	00061100	Phainom
	00061200	Nongmaiching Tampak
	00061300	Th.Salemphai
	00061400	Haokhongching
	00061500	S.Kanan
	00061600	Phailenjang
	00061700	Vaiphei Pakai
	00061800	Horton
	00061900	Lungther
	00062000	Heinganglok
	00062100	Selhao Vaiphei
	00062200	Sada Tangkhul
	00062300	Kharam Tangkhul

Note:- Villages having NIL Scheduled Tribes Population have been excluded

PART-B : PRIMARY CENSUS ABSTRACT

Brief note on Primary Census Abstract

The first census of the third millennium and twenty first century the Census of India, 2001 was the 14th continuous and uninterrupted Indian census since 1872. Thus, 2001 Census will provide data on population and its characteristics marking transition from one century and millennium to another.

The gigantic operation of Population Enumeration (considered by many to be the single largest and complex peace time administrative exercise in the world) was made possible due to the door to door universal canvassing of the Household Schedule by about 2 million enumerators and supervisors covering 593 districts, 5,463 sub-districts, 5,161 towns and 638,588 villages. The comprehensive Household Schedule which replaced the individual slip had three parts and two sides A and B. Part I contained the Location Particulars; Part II related to the Individual Particulars and Part III contained questions for Household engaged in Cultivation/Plantation. The part II of the Household Schedule had 39 columns and 23 questions all of which were universally canvassed and no sampling was resorted to during enumeration.

Data Processing

A quantum leap was made in the technology front while processing the Census 2001 data both for Houselisting and Population Enumeration. The Census schedules for both the phases were scanned through high speed scanners in fifteen data centers across the country and hand-written data from the schedules were converted into digitized form through Intelligent Character Reading (ICR) software for creation of ASCII records for further processing. The designing and formatting of the Household Schedule had to be done very carefully using specialized software so as to ensure uniformity, which was an essential pre-requisite for scanning. The selection of appropriate state-of-art technology in data processing has made it possible to produce all the Houselisting as well as Population Enumeration tables on full count basis for the first time in the history of Census. For Census 2001, about 202 million schedules consisting of about 1,028 million records were scanned and processed within a span of only 10 months starting October, 2002.

Task Force on Quality Assurance

After the data is processed, it is expedient on the part of the data producing agency to satisfy itself about its quality before putting the same in public domain. This has to be done mainly through the process of internal consistency, comparison with similar data in the past and also through validation with likewise data if available, from external sources. Quite often the local knowledge and perception has to be brought into play to understand both the existing and the new emerging trends of population distribution and characteristics. The other very important aspect of the data quality is to ensure complete coverage of all geographical areas especially for the population enumeration phase where the data is disseminated right up to the village level in the rural areas and the ward level in the urban areas. Thus ensuring the complete coverage and correct geographical linkage of each enumeration block was one of the major planks of the quality control, specially for small area population statistics.

A very comprehensive check and edit mechanism was put in place to objectively examine the preliminary Census 2001 Population Enumeration results and finally clear them for use. The responsibility of the final clearance of data was with the Task Force on Quality Assurance (TFQA), headed by the Registrar General and Census Commissioner, India. The other members of the TFQA were the Heads and senior officers of the Census Division, Data Processing Division, Map Division, Demography Division and Social Studies Division. The Directors of Census Operations were co-opted as members whenever the TFQA discussed the data for their States/Union territories. The Directors and their senior officers were required to make detailed presentations of data for their own state both in respect to the

quality and the coverage and only after the full possible cleared.

There has been a major departure in Census 2001 from the past in respect of the procedure followed for finalization of the Scheduled Castes and the Scheduled Tribes population. In the earlier censuses, the total Scheduled Castes and Scheduled Tribes populations were finalized at the time of the manual compilation of the Primary Census Abstracts (PCA) at the Regional Tabulation Offices which were specially set up for this purpose. The individual Scheduled Castes and the Scheduled Tribes population for each state was finalized much later based on manual coding done by the coders. In 2001 Census, each individual Scheduled Caste and the Scheduled Tribe have been coded directly on the computers by the Data Entry Operators through a process known as Computer Assisted Coding (CAC) and taken up along with the processing of PCA data. The CAC process involves pulling down, from the relevant dictionary of the Scheduled Castes and the Scheduled Tribes, on the computer screen and coding from the dictionary by referring to the image of the specific individual entry in the Household Schedule appearing on the screen. The CAC of the response on Religion wherever required, was also undertaken along with the processing of PCA. This is because the Scheduled Castes status had to be determined in relation to the religion of the individual. Two Special Task Forces, one on Religion and the other on Scheduled Castes/ Scheduled Tribes were constituted for scrutiny and appropriate classification of these responses.

The main task of the Special Task Force on Religion was to appropriately merge or group the new responses encountered and code it into the appropriate religious community based on available literature and local knowledge. The Special Task Force on Scheduled Castes and Scheduled Tribes examined the different Scheduled Castes and Scheduled Tribes entries encoun-tered and classified these into appropriate category of the Scheduled Castes or the Scheduled Tribes principally based on the Presidential Notification and the available literature. Thus a very systematic and scientific mechanism was operationalised to firm up the individual religion and the individual Scheduled Castes/Tribes returns. The Scheduled Castes and the Scheduled Tribes population in 2001 Census, is thus being finalized by aggregating the population data for individual Scheduled Castes and the Scheduled Tribes at appropriate geographical levels.

The entire work relating to the data validation and scrutiny was completed by all the States/Union Territories under the overall supervision and monitoring of the Census Division of the Office of the Registrar General, India with active cooperation and support of the Social Studies Division, Data Processing Division, Data Dissemination Division and Map Division.

Primary Census Abstract

The Primary Census Abstract which is yet another important publication of 2001 Census gives basic information on Area, Total Households, Total population, Scheduled Castes, Scheduled Tribes population, Population in the age group 0-6, Literates, Main workers and Marginal workers classified by the four broad industrial categories, namely, (i) Cultivators, (ii) Agricultural laborers, (iii) Household Industry Workers, and (iv) Other workers and also Non-workers. The characteristics of the Total population includes Scheduled Castes, Scheduled Tribes, Institutional and Houseless population and are presented by sex and rural-urban residence. This data is presented at different levels, namely, India, States/Union territories, Districts and Cities, Urban Agglomerations (Population 1,00,000 and above) in three different tables. In addition, the Appendix of said publication provides Houseless and Institutional Households and their population by residence and sex for 2001 for India, State and Union territory.

Apart from the India and State/Union Territory volumes for Primary Census Abstract, the District Census Handbook contains District Primary Census Abstract, Appendix to District Primary Census Abstract, Primary Census Abstract for Scheduled Castes, Primary Census Abstract for Scheduled Tribes, Village Primary Census Abstract and Urban Primary Census Abstract of the concerned district in the state.

It was for the first time at the 1981 Census that the Primary Census Abstract (PCA) was brought out for the Scheduled Castes and the Scheduled Tribes separately on the pattern of General Primary Census Abstract. This practice was continued in 1991 also. In the 1961 and 1971 Censuses, such data were made available in Table C-VIII-Social and Cultural table

and to some extent in the series 'Special Tables for Scheduled Castes/Scheduled Tribes'.

The format of Primary Census Abstract has been restructured slightly in the 2001 Census as compared to that of 1991 Census. The nine-fold industrial classification of main workers given in the Primary Census Abstract of 1991 Census has been discontinued and its place, four-fold industrial classification of both 'main workers' and 'marginal workers' are included. In 1981 census only main workers were presented in to four categories. One of the novel features of the primary census abstract of 1991 census was the presentation of data of the population of age group 0-6 is continued in 2001 Census also. This will help the data users in better analysis and understanding of this literacy data.

Level of presentation in District Census Handbooks:

The Primary Census Abstract data in different PCAs are presented at different levels. The level of presentation of Primary Census Abstracts are as under:

	Name of the Primary Census Abstract	Level of presentation
1.	District Primary Census Abstract	District/TD Block/UA/City/Town
2.	Primary Census Abstract for Scheduled Castes	District/TD Block/Town
3.	Primary Census Abstract for Scheduled Tribes	District/TD Block/Town
4.	Village Primary Census Abstract	TD Block/Village wise
5.	Urban Primary Census Abstract	Town/Ward level

The PCA Data for villages was presented TD Block wise for the first time in 1991 Census. This practice is continued in 2001 Census also. The data for each TD Block is presented both for rural and urban areas separately. All the villages within the TD Block constitute the rural portion and the Census Towns and Outgrowths are shown under the urban portion of the TD Block. In case a TD Block is spread over two or more districts, than portion which falls within the district is presented, the data pertaining to remaining portion of the TD Block is presented in the concerned District Census Handbook. The data in the Urban Primary Census Abstract for each town as well as for town with outgrowths in the district are presented. The data for all the wards and the outgrowths of the town(s) are also presented separately below the concerned town(s).

The District Primary Census Abstract is presented in 59 columns. The Primary Census Abstract for Scheduled Castes and Primary Census Abstract for Scheduled Tribes are presented in 52 columns. The Village Primary Census Abstract and Urban Primary Census Abstract are presented in 58 columns.

The concepts and definitions used in the column heading are explained under the sub heading 'Census Concepts' in the Analytical Note. The term 'Total Population' includes the Scheduled Castes, the Scheduled Tribes, the Institutional and the Houseless populations. The explanation regarding area figures presented at various level in the Primary Census Abstracts are as follows:

Area Figures

The area figures supplied by local revenue authorities of the district in respect of tehsils, Police Stations and by the local bodies in respect of towns are given in square kilometers. The area figures of the villages supplied by the Tahsildars in acres have been converted and shown in hectares. The area figures of the TD Block is the total of the village areas coming under each TD Block. The area figures for the district are the same as adopted by the Surveyor General of India to maintain uniformity at the national level. The total area figures of all the tahsils/TD Blocks within the district may not tally with area figures of the district because former represents land use area only. Similarly, the total of all the villages may not tally with the entire rural of Police Station/ Tahsil. The difference may be due to the fact that while the area covered by hills, forests and rivers etc, have been accounted in the Tahsils and P.S. level the same may not be covered under the area of the villages. Apart from this it may also differ due to varying methods of computation adopted at different levels.

An appendix to District Primary Census Abstract has also been furnished showing urban enumeration block-wise particulars on Total Population, the Scheduled Castes Population and the Scheduled Tribes Population for each town.

DISTRICT PRIMARY

Location code number	District/ CD Block/ U.A./ City/ Town	Total/ Rural/ Urban	Area of Town/ Ward in square kilometre	Number of households	Total population (including institutional and houseless population)			Population in the age-group 0-6		
					Persons	Males	Females	Persons	Males	Females
1	2	3	4	5	6	7	8	9	10	11
01	**Senapati (Excl. 3 sub-divisions)**	**Total**		**25,850**	**156,513**	**80,230**	**76,283**	**21,895**	**11,161**	**10,734**
		Rural		**25,850**	**156,513**	**80,230**	**76,283**	**21,895**	**11,161**	**10,734**
		Urban		-	-	-	-	-	-	-

CENSUS ABSTRACT

Scheduled Castes population			Scheduled Tribes population			Literates			Total/ Rural/ Urban	District/ CD Block/ U.A./ City/ Town
Persons	Males	Females	Persons	Males	Females	Persons	Males	Females		
12	13	14	15	16	17	18	19	20	3	2
238	**143**	**95**	**122,791**	**61,785**	**61,006**	**80,507**	**46,922**	**33,585**	**Total**	**Senapati (Excl. 3 sub-divisions)**
238	**143**	**95**	**122,791**	**61,785**	**61,006**	**80,507**	**46,922**	**33,585**	**Rural**	
-	-	-	-	-	-	-	-	-	**Urban**	

DISTRICT PRIMARY

Location code number	District/ CD Block/ U.A./ City/ Town	Total/ Rural/ Urban	Illiterates			Total workers			Main workers		
			Persons	Males	Females	Persons	Males	Females	Persons	Males	Females
1	2	3	21	22	23	24	25	26	27	28	29
01	**Senapati (Excl. 3 sub-divisions)**	**Total**	**76,006**	**33,308**	**42,698**	**71,888**	**40,281**	**31,607**	**49,873**	**32,865**	**17,008**
		Rural	**76,006**	**33,308**	**42,698**	**71,888**	**40,281**	**31,607**	**49,873**	**32,865**	**17,008**
		Urban	-	-	-	-	-	-	-	-	-

CENSUS ABSTRACT

Industrial category of main workers												Total/ Rural/ Urban
Cultivators			Agricultural labourers			Household industry workers			Other workers			
Persons	Males	Females	Persons	Males	Females	Persons	Males	Females	Persons	Males	Females	
30	31	32	33	34	35	36	37	38	39	40	41	3
34,867	**21,946**	**12,921**	**3,048**	**1,859**	**1,189**	**1,421**	**606**	**815**	**10,537**	**8,454**	**2,083**	**Total**
34,867	**21,946**	**12,921**	**3,048**	**1,859**	**1,189**	**1,421**	**606**	**815**	**10,537**	**8,454**	**2,083**	**Rural**
-	-	-	-	-	-	-	-	-	-	-	-	**Urban**

DISTRICT PRIMARY

District/ CD Block/ U.A./ City/ Town	Location code number	District/ CD Block/ U.A./ City/ Town	Total/ Rural/ Urban	Marginal workers			Industrial category					
							Cultivators			Agricultural labourers		
				Persons	Males	Females	Persons	Males	Females	Persons	Males	Females
2	1	2	3	42	43	44	45	46	47	48	49	50
Senapati (Excl. 3 sub-divisions)	**01**	**Senapati (Excl. 3 sub-divisions)**	**Total**	**22,015**	**7,416**	**14,599**	**9,899**	**3,604**	**6,295**	**6,483**	**2,190**	**4,293**
			Rural	**22,015**	**7,416**	**14,599**	**9,899**	**3,604**	**6,295**	**6,483**	**2,190**	**4,293**
			Urban	-	-	-	-	-	-	-	-	-

CENSUS ABSTRACT

of marginal workers									Total/ Rural/ Urban	District/ CD Block/ U.A./ City/ Town	Location code number
Household industry workers			Other workers			Non-workers					
Persons	Males	Females	Persons	Males	Females	Persons	Males	Females			
51	52	53	54	55	56	57	58	59	3	2	1
2,033	**318**	**1,715**	**3,600**	**1,304**	**2,296**	**84,625**	**39,949**	**44,676**	**Total**	**Senapati (Excl. 3 sub-divisions)**	**01**
2,033	**318**	**1,715**	**3,600**	**1,304**	**2,296**	**84,625**	**39,949**	**44,676**	**Rural**		
-	-	-	-	-	-	-	-	-	**Urban**		

PRIMARY CENSUS ABSTRACT FOR SCHEDULED CASTES & SCHEDULE TRIBES

PRIMARY CENSUS ABSTRACT

Location code number	District/ CD Block/ Town	Total/ Rural/ Urban	Number of households with at least one Scheduled Caste member	Total population (including institutional and houseless population)			Population in the age-group 0-6		
				Persons	Males	Females	Persons	Males	Females
1	2	3	4	5	6	7	8	9	10
01	**Senapati**	**Total**	**35**	**238**	**143**	**95**	**41**	**22**	**19**
		Rural	**35**	**238**	**143**	**95**	**41**	**22**	**19**
		Urban	-	-	-	-	-	-	-
0004	Kangpokpi T.D. Block	Total	7	42	24	18	10	3	7
		Rural	7	42	24	18	10	3	7
		Urban	-	-	-	-	-	-	-
0005	Saitu Gamphazol T.D.Block	Total	17	123	77	46	16	10	6
		Rural	17	123	77	46	16	10	6
		Urban	-	-	-	-	-	-	-
0006	Saikul T. D. Block	Total	11	73	42	31	15	9	6
		Rural	11	73	42	31	15	9	6
		Urban	-	-	-	-	-	-	-

PRIMARY CENSUS ABSTRACT

FOR SCHEDULED CASTES

Literates			Illiterates			Total workers			Total/ Rural/ Urban	District/ CD Block/ Town
Persons	Males	Females	Persons	Males	Females	Persons	Males	Females		
11	12	13	14	15	16	17	18	19	3	2
96	**70**	**26**	**142**	**73**	**69**	**128**	**81**	**47**	**Total**	**Senapati**
96	**70**	**26**	**142**	**73**	**69**	**128**	**81**	**47**	**Rural**	
-	-	-	-	-	-	-	-	-	**Urban**	
23	17	6	19	7	12	16	11	5	Total	Kangpokpi T.D. Block
23	17	6	19	7	12	16	11	5	Rural	
-	-	-	-	-	-	-	-	-	Urban	
60	44	16	63	33	30	73	49	24	Total	Saitu Gamphazol T.D.Block
60	44	16	63	33	30	73	49	24	Rural	
-	-	-	-	-	-	-	-	-	Urban	
13	9	4	60	33	27	39	21	18	Total	Saikul T. D. Block
13	9	4	60	33	27	39	21	18	Rural	
-	-	-	-	-	-	-	-	-	Urban	

PRIMARY CENSUS ABSTRACT

Location code number	District/ CD Block/ Town	Total/ Rural/ Urban	Main workers			Industrial category					
						Cultivators			Agricultural labourers		
			Persons	Males	Females	Persons	Males	Females	Persons	Males	Females
1	2	3	20	21	22	23	24	25	26	27	28
01	**Senapati**	**Total**	**67**	**60**	**7**	**30**	**26**	**4**	**6**	**3**	**3**
		Rural	**67**	**60**	**7**	**30**	**26**	**4**	**6**	**3**	**3**
		Urban	-	-	-	-	-	-	-	-	-
0004	Kangpokpi T.D. Block	Total	13	11	2	5	4	1	2	1	1
		Rural	13	11	2	5	4	1	2	1	1
		Urban	-	-	-	-	-	-	-	-	-
0005	Saitu Gamphazol T.D.Block	Total	39	36	3	10	9	1	4	2	2
		Rural	39	36	3	10	9	1	4	2	2
		Urban	-	-	-	-	-	-	-	-	-
0006	Saikul T. D. Block	Total	15	13	2	15	13	2	-	-	-
		Rural	15	13	2	15	13	2	-	-	-
		Urban	-	-	-	-	-	-	-	-	-

FOR SCHEDULED CASTES

of main workers									Total/ Rural/ Urban	District/ CD Block/ Town
Household industry workers			Other workers			Marginal workers				
Persons	Males	Females	Persons	Males	Females	Persons	Males	Females		
29	30	31	32	33	34	35	36	37	3	2
1	**1**	**-**	**30**	**30**	**-**	**61**	**21**	**40**	**Total**	**Senapati**
1	**1**	**-**	**30**	**30**	**-**	**61**	**21**	**40**	**Rural**	
-	-	-	-	-	-	-	-	-	**Urban**	
-	-	-	6	6	-	3	-	3	Total	Kangpokpi T.D. Block
-	-	-	6	6	-	3	-	3	Rural	
-	-	-	-	-	-	-	-	-	Urban	
1	1	-	24	24	-	34	13	21	Total	Saitu Gamphazol T.D.Block
1	1	-	24	24	-	34	13	21	Rural	
-	-	-	-	-	-	-	-	-	Urban	
-	-	-	-	-	-	24	8	16	Total	Saikul T. D. Block
-	-	-	-	-	-	24	8	16	Rural	
-	-	-	-	-	-	-	-	-	Urban	

PRIMARY CENSUS ABSTRACT

Location code number	District/ CD Block/ Town	Total/ Rural/ Urban	Industrial category								
			Cultivators			Agricultural labourers			Household industry workers		
			Persons	Males	Females	Persons	Males	Females	Persons	Males	Females
1	2	3	38	39	40	41	42	43	44	45	46
01	**Senapati**	**Total**	**22**	**6**	**16**	**15**	**5**	**10**	-	-	-
		Rural	**22**	**6**	**16**	**15**	**5**	**10**	-	-	-
		Urban	-	-	-	-	-	-	-	-	-
0004	Kangpokpi T.D. Block	Total	-	-	-	3	-	3	-	-	-
		Rural	-	-	-	3	-	3	-	-	-
		Urban	-	-	-	-	-	-	-	-	-
0005	Saitu Gamphazol T.D.Block	Total	3	1	2	12	5	7	-	-	-
		Rural	3	1	2	12	5	7	-	-	-
		Urban	-	-	-	-	-	-	-	-	-
0006	Saikul T. D. Block	Total	19	5	14	-	-	-	-	-	-
		Rural	19	5	14	-	-	-	-	-	-
		Urban	-	-	-	-	-	-	-	-	-

FOR SCHEDULED CASTES

of marginal workers			Non-workers			Total/ Rural/ Urban	District/ CD Block/ Town	Location code number
Other workers								
Persons	Males	Females	Persons	Males	Females			
47	48	49	50	51	52	3	2	1
24	**10**	**14**	**110**	**62**	**48**	**Total**	**Senapati**	**01**
24	**10**	**14**	**110**	**62**	**48**	**Rural**		
-	-	-	-	-	-	**Urban**		
-	-	-	26	13	13	Total	Kangpokpi T.D. Block	0004
-	-	-	26	13	13	Rural		
-	-	-	-	-	-	Urban		
19	7	12	50	28	22	Total	Saitu Gamphazol T.D.Block	0005
19	7	12	50	28	22	Rural		
-	-	-	-	-	-	Urban		
5	3	2	34	21	13	Total	Saikul T. D. Block	0006
5	3	2	34	21	13	Rural		
-	-	-	-	-	-	Urban		

PRIMARY CENSUS ABSTRACT

Location code number	District/ CD Block/ Town	Total/ Rural/ Urban	Number of households with at least one Scheduled Tribe member	Total population (including institutional and houseless population)			Population in the age-group 0-6		
				Persons	Males	Females	Persons	Males	Females
1	2	3	4	5	6	7	8	9	10
01	**Senapati**	**Total**	**20,824**	**122,791**	**61,785**	**61,006**	**17,078**	**8,640**	**8,438**
		Rural	**20,824**	**122,791**	**61,785**	**61,006**	**17,078**	**8,640**	**8,438**
		Urban	-	-	-	-	-	-	-
0004	Kangpokpi T.D. Block	Total	5,941	36,679	18,288	18,391	5,063	2,556	2,507
		Rural	5,941	36,679	18,288	18,391	5,063	2,556	2,507
		Urban	-	-	-	-	-	-	-
0005	Saitu Gamphazol T.D.Block	Total	6,140	36,678	18,468	18,210	4,838	2,454	2,384
		Rural	6,140	36,678	18,468	18,210	4,838	2,454	2,384
		Urban	-	-	-	-	-	-	-
0006	Saikul T. D. Block	Total	8,743	49,434	25,029	24,405	7,177	3,630	3,547
		Rural	8,743	49,434	25,029	24,405	7,177	3,630	3,547
		Urban	-	-	-	-	-	-	-

FOR SCHEDULED TRIBES

Literates			Illiterates			Total workers			Total/ Rural/ Urban	District/ CD Block/ Town
Persons	Males	Females	Persons	Males	Females	Persons	Males	Females		
11	12	13	14	15	16	17	18	19	3	2
63,002	**35,596**	**27,406**	**59,789**	**26,189**	**33,600**	**56,489**	**30,365**	**26,124**	**Total**	**Senapati**
63,002	**35,596**	**27,406**	**59,789**	**26,189**	**33,600**	**56,489**	**30,365**	**26,124**	**Rural**	
-	-	-	-	-	-	-	-	-	**Urban**	
20,611	11,223	9,388	16,068	7,065	9,003	15,917	8,630	7,287	Total	Kangpokpi T.D. Block
20,611	11,223	9,388	16,068	7,065	9,003	15,917	8,630	7,287	Rural	
-	-	-	-	-	-	-	-	-	Urban	
18,368	10,407	7,961	18,310	8,061	10,249	17,109	9,110	7,999	Total	Saitu Gamphazol T.D.Block
18,368	10,407	7,961	18,310	8,061	10,249	17,109	9,110	7,999	Rural	
-	-	-	-	-	-	-	-	-	Urban	
24,023	13,966	10,057	25,411	11,063	14,348	23,463	12,625	10,838	Total	Saikul T. D. Block
24,023	13,966	10,057	25,411	11,063	14,348	23,463	12,625	10,838	Rural	
-	-	-	-	-	-	-	-	-	Urban	

PRIMARY CENSUS ABSTRACT

Location code number	District/ CD Block/ Town	Total/ Rural/ Urban	Main workers			Industrial category					
						Cultivators			Agricultural labourers		
			Persons	Males	Females	Persons	Males	Females	Persons	Males	Females
1	2	3	20	21	22	23	24	25	26	27	28
01	**Senapati**	**Total**	**38,081**	**24,169**	**13,912**	**27,970**	**17,362**	**10,608**	**2,374**	**1,387**	**987**
		Rural	**38,081**	**24,169**	**13,912**	**27,970**	**17,362**	**10,608**	**2,374**	**1,387**	**987**
		Urban	-	-	-	-	-	-	-	-	-
0004	Kangpokpi T.D. Block	Total	11,771	7,105	4,666	9,004	5,248	3,756	410	272	138
		Rural	11,771	7,105	4,666	9,004	5,248	3,756	410	272	138
		Urban	-	-	-	-	-	-	-	-	-
0005	Saitu Gamphazol T.D.Block	Total	10,581	6,874	3,707	6,727	4,172	2,555	1,047	611	436
		Rural	10,581	6,874	3,707	6,727	4,172	2,555	1,047	611	436
		Urban	-	-	-	-	-	-	-	-	-
0006	Saikul T. D. Block	Total	15,729	10,190	5,539	12,239	7,942	4,297	917	504	413
		Rural	15,729	10,190	5,539	12,239	7,942	4,297	917	504	413
		Urban	-	-	-	-	-	-	-	-	-

FOR SCHEDULED TRIBES

of main workers									Total/ Rural/ Urban	District/ CD Block/ Town
Household industry workers			Other workers			Marginal workers				
Persons	Males	Females	Persons	Males	Females	Persons	Males	Females		
29	30	31	32	33	34	35	36	37	3	2
1,146	**443**	**703**	**6,591**	**4,977**	**1,614**	**18,408**	**6,196**	**12,212**	**Total**	**Senapati**
1,146	**443**	**703**	**6,591**	**4,977**	**1,614**	**18,408**	**6,196**	**12,212**	**Rural**	
-	-	-	-	-	-	-	-	-	**Urban**	
318	141	177	2,039	1,444	595	4,146	1,525	2,621	Total	Kangpokpi T.D. Block
318	141	177	2,039	1,444	595	4,146	1,525	2,621	Rural	
-	-	-	-	-	-	-	-	-	Urban	
335	192	143	2,472	1,899	573	6,528	2,236	4,292	Total	Saitu Gamphazol T.D.Block
335	192	143	2,472	1,899	573	6,528	2,236	4,292	Rural	
-	-	-	-	-	-	-	-	-	Urban	
493	110	383	2,080	1,634	446	7,734	2,435	5,299	Total	Saikul T. D. Block
493	110	383	2,080	1,634	446	7,734	2,435	5,299	Rural	
-	-	-	-	-	-	-	-	-	Urban	

PRIMARY CENSUS ABSTRACT

Location code number	District/ CD Block/ Town	Total/ Rural/ Urban	Industrial category								
			Cultivators			Agricultural labourers			Household industry workers		
			Persons	Males	Females	Persons	Males	Females	Persons	Males	Females
1	2	3	38	39	40	41	42	43	44	45	46
01	**Senapati**	**Total**	**7,933**	**2,880**	**5,053**	**5,450**	**1,916**	**3,534**	**1,920**	**291**	**1,629**
		Rural	**7,933**	**2,880**	**5,053**	**5,450**	**1,916**	**3,534**	**1,920**	**291**	**1,629**
		Urban	-	-	-	-	-	-	-	-	-
0004	Kangpokpi T.D. Block	Total	2,431	926	1,505	821	275	546	347	56	291
		Rural	2,431	926	1,505	821	275	546	347	56	291
		Urban	-	-	-	-	-	-	-	-	-
0005	Saitu Gamphazol T.D.Block	Total	2,345	828	1,517	1,836	780	1,056	807	162	645
		Rural	2,345	828	1,517	1,836	780	1,056	807	162	645
		Urban	-	-	-	-	-	-	-	-	-
0006	Saikul T. D. Block	Total	3,157	1,126	2,031	2,793	861	1,932	766	73	693
		Rural	3,157	1,126	2,031	2,793	861	1,932	766	73	693
		Urban	-	-	-	-	-	-	-	-	-

FOR SCHEDULED TRIBES

of marginal workers			Non-workers			Total/ Rural/ Urban	District/ CD Block/ Town	Location code number
Other workers								
Persons	Males	Females	Persons	Males	Females			
47	48	49	50	51	52	3	2	1
3,105	**1,109**	**1,996**	**66,302**	**31,420**	**34,882**	**Total**	**Senapati**	**01**
3,105	**1,109**	**1,996**	**66,302**	**31,420**	**34,882**	**Rural**		
-	**-**	**-**	**-**	**-**	**-**	**Urban**		
547	268	279	20,762	9,658	11,104	Total	Kangpokpi T.D. Block	0004
547	268	279	20,762	9,658	11,104	Rural		
-	-	-	-	-	-	Urban		
1,540	466	1,074	19,569	9,358	10,211	Total	Saitu Gamphazol T.D.Block	0005
1,540	466	1,074	19,569	9,358	10,211	Rural		
-	-	-	-	-	-	Urban		
1,018	375	643	25,971	12,404	13,567	Total	Saikul T. D. Block	0006
1,018	375	643	25,971	12,404	13,567	Rural		
-	-	-	-	-	-	Urban		

T.D.BLOCK WISE VILLAGE PRIMARY CENSUS ABSTRACT

DISTRICT CENSUS HANDBOOK : SENAPATI (EXCLUDING 3 SUB-DIVISIONS)

VILLAGE PRIMARY
C D Block -

Location code number	Name of Village	Area of Village in hectares	Number of households	Total population (including institutional and houseless population)			Population in the age-group 0-6		
				Persons	Males	Females	Persons	Males	Females
1	2	3	4	5	6	7	8	9	10
0004	**Kangpokpi T.D. Block *(Total)***		**9,568**	**60,945**	**30,981**	**29,964**	**8,801**	**4,495**	**4,306**
0004	**Kangpokpi T.D. Block (Rural)**		**9,568**	**60,945**	**30,981**	**29,964**	**8,801**	**4,495**	**4,306**
0004	***Kangpokpi T.D. Block* (Urban)**		-	-	-	-	-	-	-
	Kangpokpi T.D. Block (Rural)								
00012200	Bollen	-	30	118	64	54	12	9	3
00012300	Khommunom	-	28	148	82	66	24	10	14
00012400	Geljang	-	21	132	71	61	6	2	4
00012500	Songjang Pakang	-	77	433	217	216	76	38	38
00012600	Kotlen	-	127	717	370	347	82	39	43
00012700	12 Miles IT Road	-	45	312	170	142	56	30	26
00012800	Holjang	-	20	93	50	43	18	11	7
00012900	Songpijang	-	54	282	137	145	68	36	32
00013000	Khollen	-	35	172	99	73	12	7	5
00013100	Paodel Basti	-	170	1,118	586	532	120	63	57
00013200	Selsi	-	65	480	231	249	106	46	60
00013300	Songjang Phailen	-	23	159	82	77	15	10	5
00013400	Thonglang Akutpa	-	197	1,335	690	645	210	109	101
00013500	Thonglang Atongba	-	80	414	215	199	36	18	18
00013600	Jhil	-	29	231	115	116	48	23	25
00013700	Kharpani	-	39	227	124	103	29	18	11
00013800	Makui Asang	-	52	344	174	170	35	22	13
00013900	Maokot	-	22	81	40	41	11	4	7
00014000	Gelnel	-	147	986	508	478	152	79	73
00014100	T.Waichong	-	156	810	420	390	136	74	62
00014200	Joupi	-	59	311	147	164	37	24	13
00014300	Gelbung	-	60	414	216	198	51	25	26
00014400	Dahalthari	-	21	166	93	73	33	16	17
00014500	Harup Kuki	-	37	139	69	70	4	2	2
00014600	Naibet	-	65	405	211	194	82	42	40
00014700	Gorkha Harup	-	79	559	296	263	75	43	32
00014800	Timsina	-	59	368	194	174	46	24	22
00014900	Makui Mayangkhang	-	133	893	454	439	72	46	26
00015000	Govajang	-	36	238	125	113	53	25	28
00015100	Santing (West)	-	20	106	50	56	8	2	6
00015200	Chalwa	-	156	975	474	501	184	75	109
00015300	Phoikon	-	75	464	236	228	47	26	21
00015400	Thardara	-	69	485	266	219	96	45	51
00015500	Harup Naga	-	68	376	190	186	44	22	22
00015600	Dhori Ghari	-	34	185	103	82	29	19	10
00015700	Chuchekhup	-	76	500	255	245	87	47	40
00015800	Tahar Basti	-	75	442	241	201	79	44	35
00015900	Lamchok	-	60	426	211	215	81	39	42
00016000	School Parganda	-	40	321	169	152	58	26	32
00016100	Maohing Nepali	-	199	1,388	696	692	202	101	101
00016200	Ghimithari	-	62	452	238	214	93	55	38
00016300	M.Chaljang	-	105	805	397	408	71	31	40
00016400	Laloi	-	49	269	148	121	68	37	31

PRIMARY CENSUS ABSTRACT

CENSUS ABSTRACT

Kangpokpi T.D. Block

Scheduled Castes popuation			Scheduled Tribes population			Literates			
Persons	Males	Females	Persons	Males	Females	Persons	Males	Females	Name of Village
11	12	13	14	15	16	17	18	19	2
42	**24**	**18**	**36,679**	**18,288**	**18,391**	**32,468**	**18,593**	**13,875**	**Kangpokpi T.D. Block (Total)**
42	**24**	**18**	**36,679**	**18,288**	**18,391**	**32,468**	**18,593**	**13,875**	**Kangpokpi T.D. Block (Rural)**
-	-	-	-	-	-	-	-	-	**Kangpokpi T.D. Block (Urban)**
									Kangpokpi T.D. Block (Rural)
-	-	-	118	64	54	93	53	40	Bollen
-	-	-	148	82	66	11	11	-	Khommunom
-	-	-	132	71	61	21	15	6	Geljang
-	-	-	433	217	216	357	179	178	Songjang Pakang
-	-	-	698	358	340	136	83	53	Kotlen
-	-	-	-	-	-	123	73	50	12 Miles IT Road
-	-	-	92	49	43	46	31	15	Holjang
-	-	-	282	137	145	94	60	34	Songpijang
-	-	-	138	80	58	110	80	30	Khollen
-	-	-	-	-	-	799	450	349	Paodel Basti
-	-	-	462	220	242	183	113	70	Selsi
-	-	-	159	82	77	121	65	56	Songjang Phailen
-	-	-	752	386	366	656	386	270	Thonglang Akutpa
-	-	-	291	148	143	228	128	100	Thonglang Atongba
-	-	-	-	-	-	120	79	41	Jhil
-	-	-	-	-	-	61	43	18	Kharpani
-	-	-	-	-	-	141	74	67	Makui Asang
-	-	-	81	40	41	47	27	20	Maokot
-	-	-	833	423	410	446	279	167	Gelnel
-	-	-	608	314	294	618	333	285	T.Waichong
-	-	-	251	117	134	109	67	42	Joupi
-	-	-	414	216	198	91	58	33	Gelbung
-	-	-	-	-	-	92	67	25	Dahalthari
-	-	-	133	66	67	75	46	29	Harup Kuki
-	-	-	-	-	-	135	91	44	Naibet
-	-	-	-	-	-	310	216	94	Gorkha Harup
-	-	-	-	-	-	234	144	90	Timsina
-	-	-	893	454	439	176	115	61	Makui Mayangkhang
-	-	-	238	125	113	46	29	17	Govajang
-	-	-	106	50	56	53	36	17	Santing (West)
-	-	-	917	442	475	329	195	134	Chalwa
-	-	-	464	236	228	395	203	192	Phoikon
-	-	-	-	-	-	195	139	56	Thardara
-	-	-	324	163	161	279	148	131	Harup Naga
-	-	-	-	-	-	93	57	36	Dhori Ghari
12	6	6	-	-	-	212	133	79	Chuchekhup
-	-	-	-	-	-	218	167	51	Tahar Basti
-	-	-	-	-	-	213	123	90	Lamchok
-	-	-	-	-	-	164	109	55	School Parganda
-	-	-	-	-	-	605	363	242	Maohing Nepali
-	-	-	-	-	-	172	113	59	Ghimithari
-	-	-	805	397	408	529	296	233	M.Chaljang
-	-	-	260	142	118	60	40	20	Laloi

DISTRICT CENSUS HANDBOOK : SENAPATI (EXCLUDING 3 SUB-DIVISIONS)

VILLAGE PRIMARY
C D Block -

Location code number	Name of Village	Illiterates			Total workers			Main workers		
		Persons	Males	Females	Persons	Males	Females	Persons	Males	Females
1	2	20	21	22	23	24	25	26	27	28
0004	**Kangpokpi T.D. Block (Total)**	**28,477**	**12,388**	**16,089**	**26,230**	**14,881**	**11,349**	**19,585**	**12,452**	**7,133**
0004	**Kangpokpi T.D. Block (Rural)**	**28,477**	**12,388**	**16,089**	**26,230**	**14,881**	**11,349**	**19,585**	**12,452**	**7,133**
0004	**Kangpokpi T.D. Block (Urban)**	-	-	-	-	-	-	-	-	-
	Kangpokpi T.D. Block (Rural)									
00012200	Bollen	25	11	14	75	36	39	73	35	38
00012300	Khommunom	137	71	66	55	40	15	7	5	2
00012400	Geljang	111	56	55	48	31	17	6	2	4
00012500	Songjang Pakang	76	38	38	122	68	54	122	68	54
00012600	Kotlen	581	287	294	368	203	165	283	167	116
00012700	12 Miles IT Road	189	97	92	159	87	72	91	82	9
00012800	Holjang	47	19	28	20	20	-	20	20	-
00012900	Songpijang	188	77	111	155	76	79	93	52	41
00013000	Khollen	62	19	43	90	58	32	56	42	14
00013100	Paodel Basti	319	136	183	399	239	160	281	202	79
00013200	Selsi	297	118	179	243	117	126	124	73	51
00013300	Songjang Phailen	38	17	21	95	52	43	95	52	43
00013400	Thonglang Akutpa	679	304	375	706	370	336	195	167	28
00013500	Thonglang Atongba	186	87	99	215	108	107	27	18	9
00013600	Jhil	111	36	75	118	58	60	84	56	28
00013700	Kharpani	166	81	85	82	45	37	82	45	37
00013800	Makui Asang	203	100	103	125	78	47	73	72	1
00013900	Maokot	34	13	21	56	26	30	40	24	16
00014000	Gelnel	540	229	311	510	262	248	370	249	121
00014100	T.Waichong	192	87	105	400	201	199	396	199	197
00014200	Joupi	202	80	122	175	80	95	175	80	95
00014300	Gelbung	323	158	165	299	154	145	299	154	145
00014400	Dahalthari	74	26	48	53	37	16	10	10	-
00014500	Harup Kuki	64	23	41	71	36	35	67	35	32
00014600	Naibet	270	120	150	236	116	120	236	116	120
00014700	Gorkha Harup	249	80	169	377	199	178	331	171	160
00014800	Timsina	134	50	84	164	88	76	158	83	75
00014900	Makui Mayangkhang	717	339	378	549	270	279	549	270	279
00015000	Govajang	192	96	96	145	75	70	137	73	64
00015100	Santing (West)	53	14	39	51	26	25	22	18	4
00015200	Chalwa	646	279	367	487	253	234	253	211	42
00015300	Phoikon	69	33	36	251	125	126	236	121	115
00015400	Thardara	290	127	163	255	142	113	173	92	81
00015500	Harup Naga	97	42	55	164	81	83	83	52	31
00015600	Dhori Ghari	92	46	46	96	50	46	77	44	33
00015700	Chuchekhup	288	122	166	244	130	114	63	61	2
00015800	Tahar Basti	224	74	150	192	109	83	59	49	10
00015900	Lamchok	213	88	125	147	84	63	129	77	52
00016000	School Parganda	157	60	97	127	84	43	11	10	1
00016100	Maohing Nepali	783	333	450	944	472	472	830	462	368
00016200	Ghimithari	280	125	155	155	123	32	95	93	2
00016300	M.Chaljang	276	101	175	254	212	42	249	211	38
00016400	Laloi	209	108	101	140	75	65	131	71	60

PRIMARY CENSUS ABSTRACT

CENSUS ABSTRACT
Kangpokpi T.D. Block

Industrial category of main workers												
Cultivators			Agricultural labourers			Household industry workers			Other workers			
Persons	Males	Females	Persons	Males	Females	Persons	Males	Females	Persons	Males	Females	Name of Village
29	30	31	32	33	34	35	36	37	38	39	40	2
14,673	**8,927**	**5,746**	**888**	**621**	**267**	**457**	**217**	**240**	**3,567**	**2,687**	**880**	**Kangpokpi T.D. Block (Total)**
14,673	**8,927**	**5,746**	**888**	**621**	**267**	**457**	**217**	**240**	**3,567**	**2,687**	**880**	**Kangpokpi T.D. Block (Rural)**
-	-	-	-	-	-	-	-	-	-	-	-	**Kangpokpi T.D. Block (Urban)**
												Kangpokpi T.D. Block (Rural)
66	31	35	-	-	-	1	-	1	6	4	2	Bollen
4	3	1	-	-	-	-	-	-	3	2	1	Khommunom
-	-	-	-	-	-	3	-	3	3	2	1	Geljang
122	68	54	-	-	-	-	-	-	-	-	-	Songjang Pakang
256	147	109	13	11	2	7	4	3	7	5	2	Kotlen
85	77	8	-	-	-	-	-	-	6	5	1	12 Miles IT Road
20	20	-	-	-	-	-	-	-	-	-	-	Holjang
83	46	37	4	1	3	4	3	1	2	2	-	Songpijang
47	36	11	1	1	-	1	1	-	7	4	3	Khollen
93	64	29	57	40	17	1	1	-	130	97	33	Paodel Basti
116	68	48	3	2	1	4	2	2	1	1	-	Selsi
93	51	42	-	-	-	1	-	1	1	1	-	Songjang Phailen
160	147	13	4	3	1	8	-	8	23	17	6	Thonglang Akutpa
6	3	3	-	-	-	3	1	2	18	14	4	Thonglang Atongba
78	50	28	-	-	-	-	-	-	6	6	-	Jhil
81	44	37	-	-	-	1	1	-	-	-	-	Kharpani
68	68	-	1	-	1	1	1	-	3	3	-	Makui Asang
37	23	14	2	1	1	1	-	1	-	-	-	Maokot
315	201	114	21	20	1	1	1	-	33	27	6	Gelnel
203	101	102	2	-	2	50	13	37	141	85	56	T.Waichong
167	77	90	1	-	1	1	-	1	6	3	3	Joupi
293	151	142	-	-	-	-	-	-	6	3	3	Gelbung
9	9	-	-	-	-	-	-	-	1	1	-	Dahalthari
53	26	27	-	-	-	8	4	4	6	5	1	Harup Kuki
221	106	115	-	-	-	-	-	-	15	10	5	Naibet
278	142	136	9	6	3	7	2	5	37	21	16	Gorkha Harup
145	74	71	4	2	2	-	-	-	9	7	2	Timsina
528	254	274	-	-	-	1	1	-	20	15	5	Makui Mayangkhang
131	71	60	-	-	-	2	-	2	4	2	2	Govajang
7	6	1	2	-	2	5	4	1	8	8	-	Santing (West)
160	142	18	39	24	15	10	9	1	44	36	8	Chalwa
205	103	102	-	-	-	2	-	2	29	18	11	Phoikon
98	32	66	-	-	-	-	-	-	75	60	15	Thardara
79	49	30	1	-	1	-	-	-	3	3	-	Harup Naga
70	41	29	-	-	-	-	-	-	7	3	4	Dhori Ghari
47	46	1	-	-	-	1	1	-	15	14	1	Chuchekhup
59	49	10	-	-	-	-	-	-	-	-	-	Tahar Basti
116	64	52	2	2	-	1	1	-	10	10	-	Lamchok
3	3	-	1	1	-	1	1	-	6	5	1	School Parganda
819	453	366	-	-	-	4	2	2	7	7	-	Maohing Nepali
68	66	2	-	-	-	3	3	-	24	24	-	Ghimithari
240	203	37	-	-	-	-	-	-	9	8	1	M.Chaljang
125	67	58	2	1	1	1	1	-	3	2	1	Laloi

DISTRICT CENSUS HANDBOOK : SENAPATI (EXCLUDING 3 SUB-DIVISIONS)

VILLAGE PRIMARY
C D Block -

Location code number	Name of Village	Marginal workers			Industrial category: Cultivators			Industrial category: Agricultural labourers		
		Persons	Males	Females	Persons	Males	Females	Persons	Males	Females
1	2	41	42	43	44	45	46	47	48	49
0004	**Kangpokpi T.D. Block (Total)**	**6,645**	**2,429**	**4,216**	**4,032**	**1,533**	**2,499**	**1,480**	**467**	**1,013**
0004	**Kangpokpi T.D. Block (Rural)**	**6,645**	**2,429**	**4,216**	**4,032**	**1,533**	**2,499**	**1,480**	**467**	**1,013**
0004	**Kangpokpi T.D. Block (Urban)**	-	-	-	-	-	-	-	-	-
	Kangpokpi T.D. Block (Rural)									
00012200	Bollen	2	1	1	-	-	-	1	1	-
00012300	Khommunom	48	35	13	23	13	10	14	11	3
00012400	Geljang	42	29	13	29	19	10	7	5	2
00012500	Songjang Pakang	-	-	-	-	-	-	-	-	-
00012600	Kotlen	85	36	49	12	3	9	70	32	38
00012700	12 Miles IT Road	68	5	63	65	5	60	3	-	3
00012800	Holjang	-	-	-	-	-	-	-	-	-
00012900	Songpijang	62	24	38	29	12	17	20	8	12
00013000	Khollen	34	16	18	25	11	14	1	1	-
00013100	Paodel Basti	118	37	81	53	19	34	29	4	25
00013200	Selsi	119	44	75	65	24	41	33	17	16
00013300	Songjang Phailen	-	-	-	-	-	-	-	-	-
00013400	Thonglang Akutpa	511	203	308	388	171	217	73	29	44
00013500	Thonglang Atongba	188	90	98	157	75	82	-	-	-
00013600	Jhil	34	2	32	33	1	32	1	1	-
00013700	Kharpani	-	-	-	-	-	-	-	-	-
00013800	Makui Asang	52	6	46	3	1	2	48	5	43
00013900	Maokot	16	2	14	-	-	-	15	2	13
00014000	Gelnel	140	13	127	52	5	47	81	7	74
00014100	T.Waichong	4	2	2	-	-	-	1	1	-
00014200	Joupi	-	-	-	-	-	-	-	-	-
00014300	Gelbung	-	-	-	-	-	-	-	-	-
00014400	Dahalthari	43	27	16	43	27	16	-	-	-
00014500	Harup Kuki	4	1	3	3	1	2	-	-	-
00014600	Naibet	-	-	-	-	-	-	-	-	-
00014700	Gorkha Harup	46	28	18	22	11	11	15	10	5
00014800	Timsina	6	5	1	2	1	1	-	-	-
00014900	Makui Mayangkhang	-	-	-	-	-	-	-	-	-
00015000	Govajang	8	2	6	4	2	2	-	-	-
00015100	Santing (West)	29	8	21	1	1	-	4	1	3
00015200	Chalwa	234	42	192	23	6	17	208	35	173
00015300	Phoikon	15	4	11	5	4	1	-	-	-
00015400	Thardara	82	50	32	79	48	31	2	1	1
00015500	Harup Naga	81	29	52	80	29	51	1	-	1
00015600	Dhori Ghari	19	6	13	16	5	11	-	-	-
00015700	Chuchekhup	181	69	112	136	57	79	44	11	33
00015800	Tahar Basti	133	60	73	47	30	17	83	30	53
00015900	Lamchok	18	7	11	16	6	10	1	-	1
00016000	School Parganda	116	74	42	59	57	2	54	14	40
00016100	Maohing Nepali	114	10	104	110	9	101	4	1	3
00016200	Ghimithari	60	30	30	56	27	29	2	2	-
00016300	M.Chaljang	5	1	4	3	-	3	-	-	-
00016400	Laloi	9	4	5	-	-	-	1	-	1

PRIMARY CENSUS ABSTRACT

CENSUS ABSTRACT

Kangpokpi T.D. Block

of marginal workers										
Household industry workers			Other workers			Non-workers				Location code
Persons	Males	Females	Persons	Males	Females	Persons	Males	Females	Name of Village	number
50	51	52	53	54	55	56	57	58	2	1
415	**73**	**342**	**718**	**356**	**362**	**34,715**	**16,100**	**18,615**	**Kangpokpi T.D. Block (Total)**	**0004**
415	**73**	**342**	**718**	**356**	**362**	**34,715**	**16,100**	**18,615**	**Kangpokpi T.D. Block (Rural)**	**0004**
-	**-**	**-**	**-**	**-**	**-**	**-**	**-**	**-**	**Kangpokpi T.D. Block (Urban)**	**0004**
									Kangpokpi T.D. Block (Rural)	
1	-	1	-	-	-	43	28	15	Bollen	00012200
-	-	-	11	11	-	93	42	51	Khommunom	00012300
-	-	-	6	5	1	84	40	44	Geljang	00012400
-	-	-	-	-	-	311	149	162	Songjang Pakang	00012500
3	1	2	-	-	-	349	167	182	Kotlen	00012600
-	-	-	-	-	-	153	83	70	12 Miles IT Road	00012700
-	-	-	-	-	-	73	30	43	Holjang	00012800
12	3	9	1	1	-	127	61	66	Songpijang	00012900
-	-	-	8	4	4	82	41	41	Khollen	00013000
4	-	4	32	14	18	719	347	372	Paodel Basti	00013100
16	1	15	5	2	3	237	114	123	Selsi	00013200
-	-	-	-	-	-	64	30	34	Songjang Phailen	00013300
43	1	42	7	2	5	629	320	309	Thonglang Akutpa	00013400
4	3	1	27	12	15	199	107	92	Thonglang Atongba	00013500
-	-	-	-	-	-	113	57	56	Jhil	00013600
-	-	-	-	-	-	145	79	66	Kharpani	00013700
1	-	1	-	-	-	219	96	123	Makui Asang	00013800
1	-	1	-	-	-	25	14	11	Maokot	00013900
1	-	1	6	1	5	476	246	230	Gelnel	00014000
1	-	1	2	1	1	410	219	191	T.Waichong	00014100
-	-	-	-	-	-	136	67	69	Joupi	00014200
-	-	-	-	-	-	115	62	53	Gelbung	00014300
-	-	-	-	-	-	113	56	57	Dahalthari	00014400
1	-	1	-	-	-	68	33	35	Harup Kuki	00014500
-	-	-	-	-	-	169	95	74	Naibet	00014600
2	2	-	7	5	2	182	97	85	Gorkha Harup	00014700
1	1	-	3	3	-	204	106	98	Timsina	00014800
-	-	-	-	-	-	344	184	160	Makui Mayangkhang	00014900
3	-	3	1	-	1	93	50	43	Govajang	00015000
14	2	12	10	4	6	55	24	31	Santing (West)	00015100
2	-	2	1	1	-	488	221	267	Chalwa	00015200
6	-	6	4	-	4	213	111	102	Phoikon	00015300
-	-	-	1	1	-	230	124	106	Thardara	00015400
-	-	-	-	-	-	212	109	103	Harup Naga	00015500
2	1	1	1	-	1	89	53	36	Dhori Ghari	00015600
-	-	-	1	1	-	256	125	131	Chuchekhup	00015700
3	-	3	-	-	-	250	132	118	Tahar Basti	00015800
-	-	-	1	1	-	279	127	152	Lamchok	00015900
-	-	-	3	3	-	194	85	109	School Parganda	00016000
-	-	-	-	-	-	444	224	220	Maohing Nepali	00016100
1	1	-	1	-	1	297	115	182	Ghimithari	00016200
-	-	-	2	1	1	551	185	366	M.Chaljang	00016300
-	-	-	8	4	4	129	73	56	Laloi	00016400

VILLAGE PRIMARY

C D Block -

Location code number	Name of Village	Area of Village in hectares	Number of households	Total population (including institutional and houseless population)			Population in the age-group 0-6		
				Persons	Males	Females	Persons	Males	Females
1	2	3	4	5	6	7	8	9	10
00016500	Makui Naga	-	211	1,287	664	623	94	50	44
00016600	Kolghari	-	13	90	44	46	2	1	1
00016700	Thulochor	-	39	235	130	105	41	20	21
00016800	Riyar Tahar	-	26	148	78	70	27	14	13
00016900	Manedra	-	40	307	159	148	43	20	23
00017000	Harup Khopi	-	73	501	269	232	117	69	48
00017100	Maohing Kuki	-	37	210	99	111	34	14	20
00017200	Haizawl	-	10	58	25	33	8	3	5
00017300	Bileijang	-	48	228	115	113	43	23	20
00017400	Tapon Naga	-	38	271	136	135	22	11	11
00017500	Gorkha Tapon	-	125	949	499	450	162	78	84
00017600	Noonpani	-	77	476	244	232	109	57	52
00017700	Kailenjang	-	13	87	44	43	12	7	5
00017800	Laikot	-	29	153	77	76	23	13	10
00017900	Langka	-	93	578	271	307	106	42	64
00018000	S.Keithelmanbi	-	53	239	117	122	66	33	33
00018100	Natheljang	-	72	639	320	319	54	29	25
00018200	Satikhola	-	54	352	188	164	62	39	23
00018300	Santolabari	-	92	665	328	337	107	54	53
00018400	Kharkhari	-	24	158	80	78	24	8	16
00018500	Panikheti	-	28	191	106	85	30	16	14
00018600	Has Pukhri	-	37	247	126	121	55	27	28
00018700	Bajaghara	-	40	280	151	129	33	20	13
00018800	Toribari	-	196	1,207	613	594	188	98	90
00018900	Songtun (J)	-	54	343	178	165	55	27	28
00019000	Songpekjang	-	38	203	100	103	9	5	4
00019100	Songpekjang Nepali	-	52	420	211	209	61	30	31
00019200	Taphou Kuki	-	175	926	440	486	114	54	60
00019300	Maramei	-	19	158	75	83	25	14	11
00019400	Hengbung	-	151	840	420	420	117	52	65
00019500	Mayangkhang Khunou	-	79	627	282	345	117	48	69
00019600	Mayangkhang	-	95	518	264	254	36	17	19
00019700	M.Ningthoupham	-	109	777	372	405	65	36	29
00019800	T. Khullen	-	282	1,836	909	927	326	159	167
00019900	N.Changoubung	-	23	125	60	65	30	14	16
00020000	Chingloubung	-	41	267	134	133	28	20	8
00020100	Saikotjang	-	46	321	158	163	9	7	2
00020200	Tokpa Naga	-	31	186	103	83	16	9	7
00020300	Jangnom	-	19	138	79	59	5	3	2
00020400	Mahabir	-	52	352	179	173	86	46	40
00020500	Washangpung	-	25	152	74	78	20	9	11
00020600	Chandraman	-	24	141	79	62	6	4	2
00020700	Makuli	-	37	258	130	128	26	16	10
00020800	Kharkhola	-	53	325	164	161	34	19	15
00020900	Thanamba	-	48	395	216	179	41	18	23
00021000	Haipi	-	140	926	451	475	136	70	66
00021100	Lungphou	-	31	191	91	100	26	12	14
00021200	Lungphou Nepali	-	48	362	195	167	73	39	34
00021300	S.Changoubung	-	92	515	269	246	56	29	27
00021400	V.Changoubung	-	15	102	45	57	21	8	13

PRIMARY CENSUS ABSTRACT

CENSUS ABSTRACT

Kangpokpi T.D. Block

Scheduled Castes popuation			Scheduled Tribes population			Literates			
Persons	Males	Females	Persons	Males	Females	Persons	Males	Females	Name of Village
11	12	13	14	15	16	17	18	19	2
-	-	-	1,287	664	623	785	438	347	Makui Naga
-	-	-	-	-	-	7	5	2	Kolghari
-	-	-	-	-	-	112	83	29	Thulochor
-	-	-	-	-	-	22	15	7	Riyar Tahar
-	-	-	-	-	-	173	107	66	Manedra
-	-	-	-	-	-	108	64	44	Harup Khopi
-	-	-	210	99	111	130	72	58	Maohing Kuki
-	-	-	58	25	33	16	6	10	Haizawl
-	-	-	223	112	111	69	32	37	Bileijang
-	-	-	266	133	133	172	91	81	Tapon Naga
-	-	-	-	-	-	384	270	114	Gorkha Tapon
-	-	-	-	-	-	139	80	59	Noonpani
-	-	-	87	44	43	45	21	24	Kailenjang
-	-	-	153	77	76	87	42	45	Laikot
-	-	-	578	271	307	358	200	158	Langka
-	-	-	239	117	122	86	45	41	S.Keithelmanbi
-	-	-	639	320	319	384	199	185	Natheljang
-	-	-	-	-	-	172	100	72	Satikhola
-	-	-	-	-	-	329	186	143	Santolabari
-	-	-	-	-	-	98	64	34	Kharkhari
-	-	-	-	-	-	117	75	42	Panikheti
-	-	-	-	-	-	89	61	28	Has Pukhri
-	-	-	-	-	-	208	117	91	Bajaghara
30	18	12	73	36	37	659	394	265	Toribari
-	-	-	343	178	165	7	1	6	Songtun (J)
-	-	-	203	100	103	139	74	65	Songpekjang
-	-	-	-	-	-	253	147	106	Songpekjang Nepali
-	-	-	723	329	394	401	227	174	Taphou Kuki
-	-	-	125	61	64	66	39	27	Maramei
-	-	-	675	333	342	461	268	193	Hengbung
-	-	-	576	263	313	338	181	157	Mayangkhang Khunou
-	-	-	478	247	231	403	226	177	Mayangkhang
-	-	-	772	369	403	542	268	274	M.Ningthoupham
-	-	-	1,395	684	711	829	465	364	T. Khullen
-	-	-	91	44	47	61	35	26	N.Changoubung
-	-	-	267	134	133	60	36	24	Chingloubung
-	-	-	321	158	163	209	111	98	Saikotjang
-	-	-	186	103	83	118	67	51	Tokpa Naga
-	-	-	138	79	59	76	48	28	Jangnom
-	-	-	-	-	-	69	51	18	Mahabir
-	-	-	152	74	78	90	48	42	Washangpung
-	-	-	-	-	-	106	70	36	Chandraman
-	-	-	-	-	-	117	67	50	Makuli
-	-	-	-	-	-	202	131	71	Kharkhola
-	-	-	395	216	179	266	167	99	Thanamba
-	-	-	903	441	462	438	228	210	Haipi
-	-	-	191	91	100	127	71	56	Lungphou
-	-	-	-	-	-	219	145	74	Lungphou Nepali
-	-	-	506	263	243	408	226	182	S.Changoubung
-	-	-	102	45	57	72	34	38	V.Changoubung

VILLAGE PRIMARY

C D Block -

Location code number	Name of Village	Illiterates			Total workers			Main workers		
		Persons	Males	Females	Persons	Males	Females	Persons	Males	Females
1	2	20	21	22	23	24	25	26	27	28
00016500	Makui Naga	502	226	276	416	245	171	341	234	107
00016600	Kolghari	83	39	44	59	36	23	59	36	23
00016700	Thulochor	123	47	76	78	69	9	65	60	5
00016800	Riyar Tahar	126	63	63	98	48	50	53	37	16
00016900	Manedra	134	52	82	122	76	46	38	37	1
00017000	Harup Khopi	393	205	188	250	124	126	241	120	121
00017100	Maohing Kuki	80	27	53	94	53	41	79	49	30
00017200	Haizawl	42	19	23	37	16	21	36	16	20
00017300	Bileijang	159	83	76	112	51	61	103	46	57
00017400	Tapon Naga	99	45	54	91	50	41	87	48	39
00017500	Gorkha Tapon	565	229	336	509	272	237	502	271	231
00017600	Noonpani	337	164	173	186	97	89	167	85	82
00017700	Kailenjang	42	23	19	45	22	23	31	18	13
00017800	Laikot	66	35	31	78	38	40	64	36	28
00017900	Langka	220	71	149	225	117	108	201	111	90
00018000	S.Keithelmanbi	153	72	81	125	60	65	93	57	36
00018100	Natheljang	255	121	134	144	71	73	142	70	72
00018200	Satikhola	180	88	92	70	68	2	67	67	-
00018300	Santolabari	336	142	194	137	137	-	137	137	-
00018400	Kharkhari	60	16	44	124	67	57	65	34	31
00018500	Panikheti	74	31	43	97	52	45	52	48	4
00018600	Has Pukhri	158	65	93	129	64	65	93	50	43
00018700	Bajaghara	72	34	38	80	78	2	80	78	2
00018800	Toribari	548	219	329	333	255	78	320	244	76
00018900	Songtun (J)	336	177	159	308	162	146	-	-	-
00019000	Songpekjang	64	26	38	72	41	31	71	40	31
00019100	Songpekjang Nepali	167	64	103	165	83	82	164	83	81
00019200	Taphou Kuki	525	213	312	467	225	242	467	225	242
00019300	Maramei	92	36	56	76	35	41	56	32	24
00019400	Hengbung	379	152	227	447	231	216	445	231	214
00019500	Mayangkhang Khunou	289	101	188	318	155	163	146	130	16
00019600	Mayangkhang	115	38	77	333	166	167	97	81	16
00019700	M.Ningthoupham	235	104	131	266	122	144	242	107	135
00019800	T. Khullen	1,007	444	563	941	446	495	936	444	492
00019900	N.Changoubung	64	25	39	70	33	37	53	26	27
00020000	Chingloubung	207	98	109	73	68	5	73	68	5
00020100	Saikotjang	112	47	65	313	154	159	4	3	1
00020200	Tokpa Naga	68	36	32	39	31	8	39	31	8
00020300	Jangnom	62	31	31	79	44	35	79	44	35
00020400	Mahabir	283	128	155	92	84	8	91	83	8
00020500	Washangpung	62	26	36	106	54	52	97	50	47
00020600	Chandraman	35	9	26	29	27	2	25	24	1
00020700	Makuli	141	63	78	135	73	62	109	59	50
00020800	Kharkhola	123	33	90	23	22	1	23	22	1
00020900	Thanamba	129	49	80	162	90	72	151	89	62
00021000	Haipi	488	223	265	448	223	225	183	107	76
00021100	Lungphou	64	20	44	53	40	13	51	40	11
00021200	Lungphou Nepali	143	50	93	83	79	4	79	77	2
00021300	S.Changoubung	107	43	64	276	137	139	135	111	24
00021400	V.Changoubung	30	11	19	43	21	22	19	15	4

PRIMARY CENSUS ABSTRACT

CENSUS ABSTRACT
Kangpokpi T.D. Block

Industrial category of main workers												
Cultivators			Agricultural labourers			Household industry workers			Other workers			
Persons	Males	Females	Persons	Males	Females	Persons	Males	Females	Persons	Males	Females	Name of Village
29	30	31	32	33	34	35	36	37	38	39	40	2
295	197	98	2	1	1	3	3	-	41	33	8	Makui Naga
51	32	19	-	-	-	-	-	-	8	4	4	Kolghari
63	58	5	-	-	-	-	-	-	2	2	-	Thulochor
3	3	-	49	33	16	-	-	-	1	1	-	Riyar Tahar
26	26	-	-	-	-	-	-	-	12	11	1	Manedra
96	47	49	-	-	-	11	4	7	134	69	65	Harup Khopi
76	48	28	-	-	-	-	-	-	3	1	2	Maohing Kuki
31	15	16	-	-	-	1	-	1	4	1	3	Haizawl
76	33	43	-	-	-	6	3	3	21	10	11	Bileijang
39	30	9	40	14	26	-	-	-	8	4	4	Tapon Naga
478	259	219	2	1	1	1	-	1	21	11	10	Gorkha Tapon
123	68	55	15	7	8	18	3	15	11	7	4	Noonpani
31	18	13	-	-	-	-	-	-	-	-	-	Kailenjang
47	27	20	4	-	4	5	3	2	8	6	2	Laikot
177	93	84	3	1	2	1	1	-	20	16	4	Langka
76	46	30	3	3	-	5	3	2	9	5	4	S.Keithelmanbi
136	65	71	-	-	-	6	5	1	-	-	-	Natheljang
7	7	-	36	36	-	8	8	-	16	16	-	Satikhola
63	63	-	43	43	-	1	1	-	30	30	-	Santolabari
65	34	31	-	-	-	-	-	-	-	-	-	Kharkhari
49	45	4	-	-	-	-	-	-	3	3	-	Panikheti
1	1	-	89	46	43	-	-	-	3	3	-	Has Pukhri
77	76	1	-	-	-	-	-	-	3	2	1	Bajaghara
149	103	46	26	19	7	8	6	2	137	116	21	Toribari
-	-	-	-	-	-	-	-	-	-	-	-	Songtun (J)
42	22	20	-	-	-	3	3	-	26	15	11	Songpekjang
157	77	80	-	-	-	1	1	-	6	5	1	Songpekjang Nepali
431	200	231	-	-	-	3	1	2	33	24	9	Taphou Kuki
53	29	24	1	1	-	-	-	-	2	2	-	Maramei
401	200	201	-	-	-	5	1	4	39	30	9	Hengbung
137	129	8	1	-	1	6	-	6	2	1	1	Mayangkhang Khunou
23	20	3	24	24	-	5	4	1	45	33	12	Mayangkhang
234	102	132	-	-	-	2	-	2	6	5	1	M.Ningthoupham
806	342	464	-	-	-	2	1	1	128	101	27	T. Khullen
50	24	26	-	-	-	-	-	-	3	2	1	N.Changoubung
67	62	5	3	3	-	-	-	-	3	3	-	Chingloubung
4	3	1	-	-	-	-	-	-	-	-	-	Saikotjang
20	14	6	16	16	-	-	-	-	3	1	2	Tokpa Naga
76	41	35	-	-	-	2	2	-	1	1	-	Jangnom
78	72	6	7	5	2	-	-	-	6	6	-	Mahabir
55	44	11	16	5	11	25	-	25	1	1	-	Washangpung
19	19	-	-	-	-	-	-	-	6	5	1	Chandraman
84	40	44	11	7	4	7	5	2	7	7	-	Makuli
11	11	-	1	-	1	-	-	-	11	11	-	Kharkhola
91	53	38	48	26	22	-	-	-	12	10	2	Thanamba
76	38	38	3	3	-	3	-	3	101	66	35	Haipi
42	31	11	-	-	-	-	-	-	9	9	-	Lungphou
71	69	2	-	-	-	-	-	-	8	8	-	Lungphou Nepali
106	91	15	-	-	-	-	-	-	29	20	9	S.Changoubung
14	10	4	-	-	-	-	-	-	5	5	-	V.Changoubung

DISTRICT CENSUS HANDBOOK : SENAPATI (EXCLUDING 3 SUB-DIVISIONS)

VILLAGE PRIMARY
C D Block -

Location code number	Name of Village	Marginal workers			Industrial category: Cultivators			Industrial category: Agricultural labourers		
		Persons	Males	Females	Persons	Males	Females	Persons	Males	Females
1	2	41	42	43	44	45	46	47	48	49
00016500	Makui Naga	75	11	64	45	3	42	27	5	22
00016600	Kolghari	-	-	-	-	-	-	-	-	-
00016700	Thulochor	13	9	4	-	-	-	13	9	4
00016800	Riyar Tahar	45	11	34	2	-	2	8	5	3
00016900	Manedra	84	39	45	74	38	36	10	1	9
00017000	Harup Khopi	9	4	5	-	-	-	-	-	-
00017100	Maohing Kuki	15	4	11	15	4	11	-	-	-
00017200	Haizawl	1	-	1	-	-	-	-	-	-
00017300	Bileijang	9	5	4	1	-	1	-	-	-
00017400	Tapon Naga	4	2	2	-	-	-	-	-	-
00017500	Gorkha Tapon	7	1	6	4	-	4	1	1	-
00017600	Noonpani	19	12	7	3	3	-	6	4	2
00017700	Kailenjang	14	4	10	12	3	9	-	-	-
00017800	Laikot	14	2	12	-	-	-	7	1	6
00017900	Langka	24	6	18	6	1	5	6	2	4
00018000	S.Keithelmanbi	32	3	29	15	1	14	7	1	6
00018100	Natheljang	2	1	1	2	1	1	-	-	-
00018200	Satikhola	3	1	2	-	-	-	2	-	2
00018300	Santolabari	-	-	-	-	-	-	-	-	-
00018400	Kharkhari	59	33	26	37	23	14	10	6	4
00018500	Panikheti	45	4	41	44	4	40	1	-	1
00018600	Has Pukhri	36	14	22	-	-	-	34	12	22
00018700	Bajaghara	-	-	-	-	-	-	-	-	-
00018800	Toribari	13	11	2	2	2	-	-	-	-
00018900	Songtun (J)	308	162	146	-	-	-	87	48	39
00019000	Songpekjang	1	1	-	-	-	-	-	-	-
00019100	Songpekjang Nepali	1	-	1	1	-	1	-	-	-
00019200	Taphou Kuki	-	-	-	-	-	-	-	-	-
00019300	Maramei	20	3	17	20	3	17	-	-	-
00019400	Hengbung	2	-	2	2	-	2	-	-	-
00019500	Mayangkhang Khunou	172	25	147	108	25	83	9	-	9
00019600	Mayangkhang	236	85	151	39	21	18	125	48	77
00019700	M.Ningthoupham	24	15	9	-	-	-	-	-	-
00019800	T. Khullen	5	2	3	-	-	-	-	-	-
00019900	N.Changoubung	17	7	10	17	7	10	-	-	-
00020000	Chingloubung	-	-	-	-	-	-	-	-	-
00020100	Saikotjang	309	151	158	297	144	153	1	-	1
00020200	Tokpa Naga	-	-	-	-	-	-	-	-	-
00020300	Jangnom	-	-	-	-	-	-	-	-	-
00020400	Mahabir	1	1	-	-	-	-	-	-	-
00020500	Washangpung	9	4	5	4	1	3	4	3	1
00020600	Chandraman	4	3	1	-	-	-	-	-	-
00020700	Makuli	26	14	12	15	8	7	6	3	3
00020800	Kharkhola	-	-	-	-	-	-	-	-	-
00020900	Thanamba	11	1	10	2	-	2	2	-	2
00021000	Haipi	265	116	149	211	102	109	3	1	2
00021100	Lungphou	2	-	2	-	-	-	-	-	-
00021200	Lungphou Nepali	4	2	2	-	-	-	-	-	-
00021300	S.Changoubung	141	26	115	115	25	90	22	-	22
00021400	V.Changoubung	24	6	18	23	5	18	-	-	-

PRIMARY CENSUS ABSTRACT

CENSUS ABSTRACT

Kangpokpi T.D. Block

of marginal workers										
Household industry workers			Other workers			Non-workers				Location code
Persons	Males	Females	Persons	Males	Females	Persons	Males	Females	Name of Village	number
50	51	52	53	54	55	56	57	58	2	1
3	3	-	-	-	-	871	419	452	Makui Naga	00016500
-	-	-	-	-	-	31	8	23	Kolghari	00016600
-	-	-	-	-	-	157	61	96	Thulochor	00016700
1	1	-	34	5	29	50	30	20	Riyar Tahar	00016800
-	-	-	-	-	-	185	83	102	Manedra	00016900
-	-	-	9	4	5	251	145	106	Harup Khopi	00017000
-	-	-	-	-	-	116	46	70	Maohing Kuki	00017100
-	-	-	1	-	1	21	9	12	Haizawl	00017200
3	2	1	5	3	2	116	64	52	Bileijang	00017300
-	-	-	4	2	2	180	86	94	Tapon Naga	00017400
-	-	-	2	-	2	440	227	213	Gorkha Tapon	00017500
4	1	3	6	4	2	290	147	143	Noonpani	00017600
2	1	1	-	-	-	42	22	20	Kailenjang	00017700
6	-	6	1	1	-	75	39	36	Laikot	00017800
9	1	8	3	2	1	353	154	199	Langka	00017900
7	-	7	3	1	2	114	57	57	S.Keithelmanbi	00018000
-	-	-	-	-	-	495	249	246	Natheljang	00018100
-	-	-	1	1	-	282	120	162	Satikhola	00018200
-	-	-	-	-	-	528	191	337	Santolabari	00018300
9	1	8	3	3	-	34	13	21	Kharkhari	00018400
-	-	-	-	-	-	94	54	40	Panikheti	00018500
-	-	-	2	2	-	118	62	56	Has Pukhri	00018600
-	-	-	-	-	-	200	73	127	Bajaghara	00018700
2	1	1	9	8	1	874	358	516	Toribari	00018800
3	1	2	218	113	105	35	16	19	Songtun (J)	00018900
-	-	-	1	1	-	131	59	72	Songpekjang	00019000
-	-	-	-	-	-	255	128	127	Songpekjang Nepali	00019100
-	-	-	-	-	-	459	215	244	Taphou Kuki	00019200
-	-	-	-	-	-	82	40	42	Maramei	00019300
-	-	-	-	-	-	393	189	204	Hengbung	00019400
52	-	52	3	-	3	309	127	182	Mayangkhang Khunou	00019500
20	5	15	52	11	41	185	98	87	Mayangkhang	00019600
3	2	1	21	13	8	511	250	261	M.Ningthoupham	00019700
-	-	-	5	2	3	895	463	432	T. Khullen	00019800
-	-	-	-	-	-	55	27	28	N.Changoubung	00019900
-	-	-	-	-	-	194	66	128	Chingloubung	00020000
-	-	-	11	7	4	8	4	4	Saikotjang	00020100
-	-	-	-	-	-	147	72	75	Tokpa Naga	00020200
-	-	-	-	-	-	59	35	24	Jangnom	00020300
-	-	-	1	1	-	260	95	165	Mahabir	00020400
1	-	1	-	-	-	46	20	26	Washangpung	00020500
-	-	-	4	3	1	112	52	60	Chandraman	00020600
4	3	1	1	-	1	123	57	66	Makuli	00020700
-	-	-	-	-	-	302	142	160	Kharkhola	00020800
-	-	-	7	1	6	233	126	107	Thanamba	00020900
47	11	36	4	2	2	478	228	250	Haipi	00021000
1	-	1	1	-	1	138	51	87	Lungphou	00021100
-	-	-	4	2	2	279	116	163	Lungphou Nepali	00021200
-	-	-	4	1	3	239	132	107	S.Changoubung	00021300
-	-	-	1	1	-	59	24	35	V.Changoubung	00021400

VILLAGE PRIMARY
C D Block -

Location code number	Name of Village	Area of Village in hectares	Number of households	Total population (including institutional and houseless population)			Population in the age-group 0-6		
				Persons	Males	Females	Persons	Males	Females
1	2	3	4	5	6	7	8	9	10
00021500	Kholjang	-	120	736	379	357	92	52	40
00021600	Ameladara	-	25	192	94	98	35	12	23
00021700	Parsain	-	60	422	217	205	42	22	20
00021800	Kongpao	-	33	186	102	84	35	18	17
00021900	Tumnoupokpi	-	142	975	488	487	128	60	68
00022000	Tumuyon Khunou	-	83	494	259	235	88	48	40
00022100	Daili	-	249	1,319	658	661	90	55	35
00022200	Kangpokpi	-	774	4,584	2,328	2,256	604	315	289
00022300	Haijang	-	62	393	212	181	38	19	19
00022400	Upper Kalapahar	-	53	412	229	183	48	31	17
00022500	Mahika	-	66	332	181	151	47	30	17
00022600	Gopibung Kuki	-	34	214	102	112	33	14	19
00022700	Gopibung Nepali	-	75	518	265	253	86	45	41
00022800	Liyai Kalapahar	-	74	438	222	216	125	62	63
00022900	Manidara	-	47	332	167	165	64	30	34
00023000	Chandmari	-	35	267	128	139	45	26	19
00023100	Tokpa Nepali	-	82	522	270	252	71	31	40
00023200	Tujang Pt. I	-	8	49	21	28	5	3	2
00023300	Tujang Pt. II	-	31	209	105	104	2	1	1
00023400	Paspati	-	117	788	415	373	69	33	36
00023500	Jangmol	-	80	443	235	208	117	67	50
00023600	Molsang	-	57	400	204	196	83	43	40
00023700	Lower Kalapahar	-	213	1,479	747	732	182	91	91
00023800	Songtun (K)	-	47	247	134	113	22	14	8
00023900	S.Phoibung	-	35	211	109	102	48	27	21
00024000	S.Molnom	-	112	673	346	327	32	15	17
00024100	Bolsang	-	23	161	80	81	28	11	17
00024200	Bongmol	-	62	381	178	203	67	32	35
00024300	Keithelmanbi	-	468	3,329	1,621	1,708	623	313	310

PRIMARY CENSUS ABSTRACT

CENSUS ABSTRACT

Kangpokpi T.D. Block

Scheduled Castes popuation			Scheduled Tribes population			Literates			
Persons	Males	Females	Persons	Males	Females	Persons	Males	Females	Name of Village
11	12	13	14	15	16	17	18	19	2
-	-	-	711	363	348	231	133	98	Kholjang
-	-	-	-	-	-	61	43	18	Ameladara
-	-	-	-	-	-	206	122	84	Parsain
-	-	-	185	101	84	116	67	49	Kongpao
-	-	-	680	343	337	510	288	222	Tumnoupokpi
-	-	-	493	258	235	349	189	160	Tumuyon Khunou
-	-	-	1,268	635	633	820	450	370	Daili
-	-	-	3,453	1,649	1,804	3,196	1,750	1,446	Kangpokpi
-	-	-	390	210	180	304	179	125	Haijang
-	-	-	-	-	-	247	155	92	Upper Kalapahar
-	-	-	332	181	151	234	130	104	Mahika
-	-	-	214	102	112	74	46	28	Gopibung Kuki
-	-	-	-	-	-	309	184	125	Gopibung Nepali
-	-	-	438	222	216	211	130	81	Liyai Kalapahar
-	-	-	-	-	-	166	101	65	Manidara
-	-	-	267	128	139	120	67	53	Chandmari
-	-	-	-	-	-	242	157	85	Tokpa Nepali
-	-	-	49	21	28	23	14	9	Tujang Pt. I
-	-	-	44	20	24	72	41	31	Tujang Pt. II
-	-	-	-	-	-	351	212	139	Paspati
-	-	-	443	235	208	184	106	78	Jangmol
-	-	-	345	176	169	200	111	89	Molsang
-	-	-	-	-	-	1,028	583	445	Lower Kalapahar
-	-	-	246	133	113	73	37	36	Songtun (K)
-	-	-	211	109	102	107	65	42	S.Phoibung
-	-	-	664	340	324	445	251	194	S.Molnom
-	-	-	161	80	81	67	38	29	Bolsang
-	-	-	381	178	203	232	116	116	Bongmol
-	-	-	3,317	1,615	1,702	2,268	1,113	1,155	Keithelmanbi

DISTRICT CENSUS HANDBOOK : SENAPATI (EXCLUDING 3 SUB-DIVISIONS)

VILLAGE PRIMARY
C D Block -

Location code number	Name of Village	Illiterates			Total workers			Main workers		
		Persons	Males	Females	Persons	Males	Females	Persons	Males	Females
1	2	20	21	22	23	24	25	26	27	28
00021500	Kholjang	505	246	259	425	216	209	395	201	194
00021600	Ameladara	131	51	80	37	37	-	36	36	-
00021700	Parsain	216	95	121	165	99	66	92	90	2
00021800	Kongpao	70	35	35	81	40	41	66	35	31
00021900	Tumnoupokpi	465	200	265	214	179	35	212	177	35
00022000	Tumuyon Khunou	145	70	75	116	91	25	116	91	25
00022100	Daili	499	208	291	357	266	91	309	245	64
00022200	Kangpokpi	1,388	578	810	1,300	931	369	1,065	822	243
00022300	Haijang	89	33	56	206	110	96	111	86	25
00022400	Upper Kalapahar	165	74	91	208	107	101	70	62	8
00022500	Mahika	98	51	47	67	66	1	67	66	1
00022600	Gopibung Kuki	140	56	84	58	28	30	36	24	12
00022700	Gopibung Nepali	209	81	128	247	123	124	205	120	85
00022800	Liyai Kalapahar	227	92	135	86	78	8	83	77	6
00022900	Manidara	166	66	100	138	79	59	77	67	10
00023000	Chandmari	147	61	86	8	2	6	5	-	5
00023100	Tokpa Nepali	280	113	167	117	112	5	117	112	5
00023200	Tujang Pt. I	26	7	19	39	18	21	15	13	2
00023300	Tujang Pt. II	137	64	73	160	82	78	140	77	63
00023400	Paspati	437	203	234	393	216	177	205	172	33
00023500	Jangmol	259	129	130	132	73	59	117	64	53
00023600	Molsang	200	93	107	193	96	97	141	86	55
00023700	Lower Kalapahar	451	164	287	368	332	36	348	315	33
00023800	Songtun (K)	174	97	77	216	117	99	172	95	77
00023900	S.Phoibung	104	44	60	100	49	51	46	41	5
00024000	S.Molnom	228	95	133	472	269	203	141	103	38
00024100	Bolsang	94	42	52	68	34	34	66	34	32
00024200	Bongmol	149	62	87	210	99	111	152	74	78
00024300	Keithelmanbi	1,061	508	553	1,376	724	652	1,138	662	476

PRIMARY CENSUS ABSTRACT

CENSUS ABSTRACT

Kangpokpi T.D. Block

Industrial category of main workers													
Cultivators			Agricultural labourers			Household industry workers			Other workers				
Persons	Males	Females	Persons	Males	Females	Persons	Males	Females	Persons	Males	Females	Name of Village	
29	30	31	32	33	34	35	36	37	38	39	40	2	
348	180	168	1	1	-	34	9	25	12	11	1	Kholjang	
27	27	-	8	8	-	-	-	-	1	1	-	Ameladara	
61	60	1	-	-	-	-	-	-	31	30	1	Parsain	
56	28	28	1	-	1	-	-	-	9	7	2	Kongpao	
174	151	23	2	2	-	2	2	-	34	22	12	Tumnoupokpi	
43	36	7	12	11	1	-	-	-	61	44	17	Tunuyon Khunou	
231	193	38	2	1	1	-	-	-	76	51	25	Daili	
138	122	16	69	31	38	46	39	7	812	630	182	Kangpokpi	
96	74	22	-	-	-	-	-	-	15	12	3	Haijang	
50	45	5	1	1	-	3	1	2	16	15	1	Upper Kalapahar	
30	30	-	33	33	-	-	-	-	4	3	1	Mahika	
7	5	2	5	5	-	2	-	2	22	14	8	Gopibung Kuki	
191	107	84	-	-	-	2	1	1	12	12	-	Gopibung Nepali	
60	55	5	13	13	-	-	-	-	10	9	1	Liyai Kalapahar	
57	48	9	1	1	-	2	2	-	17	16	1	Manidara	
1	-	1	3	-	3	-	-	-	1	-	1	Chandmari	
78	74	4	33	33	-	1	-	1	5	5	-	Tokpa Nepali	
12	11	1	1	-	1	-	-	-	2	2	-	Tujang Pt. I	
130	73	57	-	-	-	5	2	3	5	2	3	Tujang Pt. II	
173	152	21	12	3	9	1	-	1	19	17	2	Paspati	
114	63	51	-	-	-	-	-	-	3	1	2	Jangmol	
95	56	39	2	2	-	10	5	5	34	23	11	Molsang	
104	99	5	43	39	4	7	7	-	194	170	24	Lower Kalapahar	
169	93	76	-	-	-	-	-	-	3	2	1	Songtun (K)	
41	36	5	3	3	-	-	-	-	2	2	-	S.Phoibung	
61	40	21	11	9	2	30	27	3	39	27	12	S.Molnom	
18	14	4	18	15	3	23	1	22	7	4	3	Bolsang	
99	39	60	-	-	-	7	2	5	46	33	13	Bongmol	
772	397	375	2	1	1	10	4	6	354	260	94	Keithelmanbi	

DISTRICT CENSUS HANDBOOK : SENAPATI (EXCLUDING 3 SUB-DIVISIONS)

VILLAGE PRIMARY
C D Block -

Location code number	Name of Village	Marginal workers			Industrial category: Cultivators			Industrial category: Agricultural labourers		
		Persons	Males	Females	Persons	Males	Females	Persons	Males	Females
1	2	41	42	43	44	45	46	47	48	49
00021500	Kholjang	30	15	15	30	15	15	-	-	-
00021600	Ameladara	1	1	-	-	-	-	1	1	-
00021700	Parsain	73	9	64	69	6	63	4	3	1
00021800	Kongpao	15	5	10	15	5	10	-	-	-
00021900	Tumnoupokpi	2	2	-	1	1	-	1	1	-
00022000	Tumuyon Khunou	-	-	-	-	-	-	-	-	-
00022100	Daili	48	21	27	6	4	2	42	17	25
00022200	Kangpokpi	235	109	126	131	58	73	26	19	7
00022300	Haijang	95	24	71	90	22	68	-	-	-
00022400	Upper Kalapahar	138	45	93	132	45	87	5	-	5
00022500	Mahika	-	-	-	-	-	-	-	-	-
00022600	Gopibung Kuki	22	4	18	2	-	2	-	-	-
00022700	Gopibung Nepali	42	3	39	41	3	38	1	-	1
00022800	Liyai Kalapahar	3	1	2	-	-	-	3	1	2
00022900	Manidara	61	12	49	55	9	46	-	-	-
00023000	Chandmari	3	2	1	1	1	-	-	-	-
00023100	Tokpa Nepali	-	-	-	-	-	-	-	-	-
00023200	Tujang Pt. I	24	5	19	6	-	6	18	5	13
00023300	Tujang Pt. II	20	5	15	8	3	5	11	2	9
00023400	Paspati	188	44	144	63	23	40	125	21	104
00023500	Jangmol	15	9	6	15	9	6	-	-	-
00023600	Molsang	52	10	42	1	1	-	-	-	-
00023700	Lower Kalapahar	20	17	3	2	1	1	13	11	2
00023800	Songtun (K)	44	22	22	42	20	22	-	-	-
00023900	S.Phoibung	54	8	46	38	4	34	-	-	-
00024000	S.Molnom	331	166	165	244	116	128	19	7	12
00024100	Bolsang	2	-	2	1	-	1	-	-	-
00024200	Bongmol	58	25	33	51	24	27	3	-	3
00024300	Keithelmanbi	238	62	176	233	59	174	1	-	1

PRIMARY CENSUS ABSTRACT

CENSUS ABSTRACT

Kangpokpi T.D. Block

of marginal workers										
Household industry workers			Other workers			Non-workers			Name of Village	Location code number
Persons	Males	Females	Persons	Males	Females	Persons	Males	Females		
50	51	52	53	54	55	56	57	58	2	1
-	-	-	-	-	-	311	163	148	Kholjang	00021500
-	-	-	-	-	-	155	57	98	Ameladara	00021600
-	-	-	-	-	-	257	118	139	Parsain	00021700
-	-	-	-	-	-	105	62	43	Kongpao	00021800
-	-	-	-	-	-	761	309	452	Tumnoupokpi	00021900
-	-	-	-	-	-	378	168	210	Tunuyon Khunou	00022000
-	-	-	-	-	-	962	392	570	Daili	00022100
29	4	25	49	28	21	3,284	1,397	1,887	Kangpokpi	00022200
1	-	1	4	2	2	187	102	85	Haijang	00022300
1	-	1	-	-	-	204	122	82	Upper Kalapahar	00022400
-	-	-	-	-	-	265	115	150	Mahika	00022500
11	1	10	9	3	6	156	74	82	Gopibung Kuki	00022600
-	-	-	-	-	-	271	142	129	Gopibung Nepali	00022700
-	-	-	-	-	-	352	144	208	Liyai Kalapahar	00022800
2	-	2	4	3	1	194	88	106	Manidara	00022900
-	-	-	2	1	1	259	126	133	Chandmari	00023000
-	-	-	-	-	-	405	158	247	Tokpa Nepali	00023100
-	-	-	-	-	-	10	3	7	Tujang Pt. I	00023200
-	-	-	1	-	1	49	23	26	Tujang Pt. II	00023300
-	-	-	-	-	-	395	199	196	Paspati	00023400
-	-	-	-	-	-	311	162	149	Jangmol	00023500
51	9	42	-	-	-	207	108	99	Molsang	00023600
-	-	-	5	5	-	1,111	415	696	Lower Kalapahar	00023700
-	-	-	2	2	-	31	17	14	Songtun (K)	00023800
10	-	10	6	4	2	111	60	51	S.Phoibung	00023900
9	9	-	59	34	25	201	77	124	S.Molnom	00024000
1	-	1	-	-	-	93	46	47	Bolsang	00024100
-	-	-	4	1	3	171	79	92	Bongmol	00024200
1	1	-	3	2	1	1,953	897	1,056	Keithelmanbi	00024300

VILLAGE PRIMARY

C D Block -

Location code number	Name of Village	Area of Village in hectares	Number of households	Total population (including institutional and houseless population)			Population in the age-group 0-6		
				Persons	Males	Females	Persons	Males	Females
1	2	3	4	5	6	7	8	9	10
0005	**Saitu Gamphazol T.D.Block (Total)**		**7,202**	**44,130**	**23,119**	**21,011**	**5,674**	**2,903**	**2,771**
0005	**Saitu Gamphazol T.D.Block (Rural)**		**7,202**	**44,130**	**23,119**	**21,011**	**5,674**	**2,903**	**2,771**
0005	**Saitu Gamphazol T.D.Block (Urban)**		-	-	-	-	-	-	-
	Saitu Gamphazol T.D.Block (Rural)								
00024400	Haijol	-		----------Un-inhabited----------					
00024500	Beleijang	-		----------Un-inhabited----------					
00024600	Phailenkot	-	35	235	125	110	8	4	4
00024700	Thomjang	-	23	122	62	60	18	9	9
00024800	L.Gamngai	-		----------Un-inhabited----------					
00024900	Saitu	-	38	183	92	91	13	7	6
00025000	S.Silen	-	8	62	30	32	3	1	2
00025100	S.Lhangnom	-	5	40	21	19	-	-	-
00025200	Kholep	-	67	373	190	183	41	19	22
00025300	Bongjol	-		----------Un-inhabited----------					
00025400	L.Singhol	-	31	234	115	119	6	3	3
00025500	Kolpechang Kuki	-	32	184	86	98	14	5	9
00025600	Kolpechang Nepali	-	32	210	103	107	29	10	19
00025700	M.Songpi	-	11	74	33	41	12	1	11
00025800	S.Chajang	-	10	54	31	23	10	3	7
00025900	K.Songlung	-	58	361	193	168	51	25	26
00026000	G.Gelbung	-	53	337	173	164	34	18	16
00026100	Joujang	-	29	177	75	102	22	8	14
00026200	G.Thangbuh	-	12	65	35	30	13	12	1
00026300	Koubru Leikha	-	97	686	366	320	117	74	43
00026400	L.Khomunnom	-	15	79	31	48	22	11	11
00026500	Tuipajang	-	33	187	92	95	31	15	16
00026600	Phoibi	-	29	144	66	78	21	8	13
00026700	Motjang	-	9	60	26	34	5	4	1
00026800	S.Buning	-	20	99	46	53	23	9	14
00026900	Sipijang	-	56	426	206	220	93	46	47
00027000	Khokheng	-	33	225	105	120	20	10	10
00027100	W.Buning	-	16	101	48	53	21	10	11
00027200	Sapermeina	-	100	589	290	299	92	45	47
00027300	E.Sapermeina	-	30	172	78	94	34	15	19
00027400	U.Sapermeina	-	112	607	307	300	70	30	40
00027500	S.Bolen	-	31	179	84	95	20	7	13
00027600	Saitu Sapermeina	-	31	167	87	80	34	11	23
00027700	Gamnom Sapermeina	-	37	185	95	90	14	7	7
00027800	Lhangjol	-	23	157	88	69	28	20	8
00027900	G.Phalbung	-	21	93	48	45	8	5	3
00028000	G.Bunglen	-	12	66	30	36	10	5	5
00028100	S.Hengmol	-		----------Un-inhabited----------					
00028200	Moljol	-	11	62	32	30	-	-	-
00028300	Leikot	-	46	267	150	117	10	9	1
00028400	Molnoi	-	53	304	156	148	59	27	32
00028500	Simol	-	13	65	29	36	5	4	1
00028600	Chalbol	-	5	33	15	18	-	-	-

PRIMARY CENSUS ABSTRACT

CENSUS ABSTRACT

Saitu Gamphazol T.D.Block

Scheduled Castes popuation			Scheduled Tribes population			Literates			
Persons	Males	Females	Persons	Males	Females	Persons	Males	Females	Name of Village
11	12	13	14	15	16	17	18	19	2
123	**77**	**46**	**36,678**	**18,468**	**18,210**	**22,996**	**13,716**	**9,280**	**Saitu Gamphazol T.D.Block (Total)**
123	**77**	**46**	**36,678**	**18,468**	**18,210**	**22,996**	**13,716**	**9,280**	**Saitu Gamphazol T.D.Block (Rural)**
-	-	-	-	-	-	-	-	-	**Saitu Gamphazol T.D.Block (Urban)**
									Saitu Gamphazol T.D.Block (Rural)
			----------Un-inhabited----------						Haijol
			----------Un-inhabited----------						Beleijang
-	-	-	235	125	110	128	79	49	Phailenkot
-	-	-	122	62	60	64	41	23	Thomjang
			----------Un-inhabited----------						L.Gamngai
-	-	-	167	85	82	46	25	21	Saitu
-	-	-	62	30	32	24	16	8	S.Silen
-	-	-	40	21	19	34	19	15	S.Lhangnom
-	-	-	373	190	183	168	100	68	Kholep
			----------Un-inhabited----------						Bongjol
-	-	-	219	109	110	-	-	-	L.Singhol
-	-	-	184	86	98	3	1	2	Kolpechang Kuki
-	-	-	-	-	-	8	6	2	Kolpechang Nepali
-	-	-	74	33	41	34	22	12	M.Songpi
-	-	-	54	31	23	19	14	5	S.Chajang
-	-	-	361	193	168	24	14	10	K.Songlung
-	-	-	337	173	164	122	73	49	G.Gelbung
20	10	10	104	40	64	41	14	27	Joujang
-	-	-	65	35	30	15	8	7	G.Thangbuh
84	48	36	-	-	-	354	212	142	Koubru Leikha
-	-	-	79	31	48	34	13	21	L.Khomunnom
-	-	-	187	92	95	99	50	49	Tuipajang
-	-	-	143	65	78	54	29	25	Phoibi
-	-	-	60	26	34	26	15	11	Motjang
-	-	-	99	46	53	43	28	15	S.Buning
-	-	-	426	206	220	110	68	42	Sipijang
-	-	-	225	105	120	163	81	82	Khokheng
-	-	-	100	47	53	33	22	11	W.Buning
-	-	-	494	237	257	373	200	173	Sapermeina
-	-	-	171	77	94	96	51	45	E.Sapermeina
-	-	-	513	254	259	348	207	141	U.Sapermeina
-	-	-	179	84	95	136	68	68	S.Bolen
-	-	-	75	41	34	91	58	33	Saitu Sapermeina
-	-	-	185	95	90	84	49	35	Gainnom Sapermeina
-	-	-	157	88	69	78	48	30	Lhangjol
-	-	-	92	47	45	46	27	19	G.Phalbung
-	-	-	66	30	36	21	12	9	G.Bunglen
			----------Un-inhabited----------						S.Hengmol
-	-	-	62	32	30	26	15	11	Moljol
-	-	-	267	150	117	58	34	24	Leikot
-	-	-	295	150	145	89	56	33	Molnoi
-	-	-	65	29	36	27	13	14	Simol
-	-	-	29	14	15	17	6	11	Chalbol

VILLAGE PRIMARY
C D Block -

Location code number	Name of Village	Illiterates			Total workers			Main workers		
		Persons	Males	Females	Persons	Males	Females	Persons	Males	Females
1	2	20	21	22	23	24	25	26	27	28
0005	**Saitu Gamphazol T.D.Block (Total)**	**21,134**	**9,403**	**11,731**	**21,380**	**12,267**	**9,113**	**13,907**	**9,767**	**4,140**
0005	**Saitu Gamphazol T.D.Block (Rural)**	**21,134**	**9,403**	**11,731**	**21,380**	**12,267**	**9,113**	**13,907**	**9,767**	**4,140**
0005	**Saitu Gamphazol T.D.Block (Urban)**	-	-	-	-	-	-	-	-	-
	Saitu Gamphazol T.D.Block (Rural)									
00024400	Haijol	----------Un-inhabited----------								
00024500	Beleijang	----------Un-inhabited----------								
00024600	Phailenkot	107	46	61	78	43	35	41	29	12
00024700	Thomjang	58	21	37	56	52	4	56	52	4
00024800	L.Gamngai	----------Un-inhabited----------								
00024900	Saitu	137	67	70	85	76	9	79	73	6
00025000	S.Silen	38	14	24	41	22	19	13	9	4
00025100	S.Lhangnom	6	2	4	34	17	17	6	5	1
00025200	Kholep	205	90	115	262	137	125	72	67	5
00025300	Bongjol	----------Un-inhabited----------								
00025400	L.Singhol	234	115	119	191	99	92	35	33	2
00025500	Kolpechang Kuki	181	85	96	122	60	62	55	42	13
00025600	Kolpechang Nepali	202	97	105	95	49	46	78	39	39
00025700	M.Songpi	40	11	29	31	16	15	22	13	9
00025800	S.Chajang	35	17	18	34	20	14	25	16	9
00025900	K.Songlung	337	179	158	176	88	88	135	73	62
00026000	G.Gelbung	215	100	115	261	135	126	118	66	52
00026100	Joujang	136	61	75	122	51	71	41	28	13
00026200	G.Thangbuh	50	27	23	35	17	18	16	14	2
00026300	Koubru Leikha	332	154	178	351	173	178	163	127	36
00026400	L.Khomunnom	45	18	27	38	13	25	21	13	8
00026500	Tuipajang	88	42	46	103	56	47	99	54	45
00026600	Phoibi	90	37	53	52	28	24	43	27	16
00026700	Motjang	34	11	23	39	16	23	36	16	20
00026800	S.Buning	56	18	38	40	24	16	40	24	16
00026900	Sipijang	316	138	178	157	88	69	97	63	34
00027000	Khokheng	62	24	38	143	68	75	27	26	1
00027100	W.Buning	68	26	42	51	24	27	46	24	22
00027200	Sapermeina	216	90	126	337	169	168	102	86	16
00027300	E.Sapermeina	76	27	49	54	37	17	42	34	8
00027400	U.Sapermeina	259	100	159	266	131	135	58	44	14
00027500	S.Bolen	43	16	27	87	48	39	42	32	10
00027600	Saitu Sapermeina	76	29	47	59	37	22	37	30	7
00027700	Gamnom Sapermeina	101	46	55	72	46	26	52	39	13
00027800	Lhangjol	79	40	39	82	43	39	70	42	28
00027900	G.Phalbung	47	21	26	43	24	19	3	3	-
00028000	G.Bunglen	45	18	27	31	16	15	12	12	-
00028100	S.Hengmol	----------Un-inhabited----------								
00028200	Moljol	36	17	19	42	21	21	24	18	6
00028300	Leikot	209	116	93	140	85	55	62	60	2
00028400	Molnoi	215	100	115	178	93	85	28	23	5
00028500	Simol	38	16	22	34	16	18	17	12	5
00028600	Chalbol	16	9	7	17	11	6	10	8	2

PRIMARY CENSUS ABSTRACT

CENSUS ABSTRACT

Saitu Gamphazol T.D.Block

Industrial category of main workers												
Cultivators			Agricultural labourers			Household industry workers			Other workers			
Persons	Males	Females	Persons	Males	Females	Persons	Males	Females	Persons	Males	Females	Name of Village
29	30	31	32	33	34	35	36	37	38	39	40	2
7,469	**4,715**	**2,754**	**1,210**	**722**	**488**	**440**	**271**	**169**	**4,788**	**4,059**	**729**	**Saitu Gamphazol T.D.Block (Total)**
7,469	**4,715**	**2,754**	**1,210**	**722**	**488**	**440**	**271**	**169**	**4,788**	**4,059**	**729**	**Saitu Gamphazol T.D.Block (Rural)**
-	-	-	-	-	-	-	-	-	-	-	-	**Saitu Gamphazol T.D.Block (Urban)**
												Saitu Gamphazol T.D.Block (Rural)
				----------Un-inhabited----------								Haijol
				----------Un-inhabited----------								Beleijang
6	6	-	1	1	-	3	2	1	31	20	11	Phailenkot
10	10	-	6	6	-	2	2	-	38	34	4	Thomjang
				----------Un-inhabited----------								L.Gamngai
22	20	2	-	-	-	-	-	-	57	53	4	Saitu
13	9	4	-	-	-	-	-	-	-	-	-	S.Silen
4	4	-	-	-	-	-	-	-	2	1	1	S.Lhangnom
53	51	2	7	6	1	-	-	-	12	10	2	Kholep
				----------Un-inhabited----------								Bongjol
8	8	-	23	23	-	-	-	-	4	2	2	L.Singhol
48	35	13	-	-	-	-	-	-	7	7	-	Kolpechang Kuki
75	37	38	-	-	-	-	-	-	3	2	1	Kolpechang Nepali
21	12	9	-	-	-	-	-	-	1	1	-	M.Songpi
6	4	2	17	12	5	-	-	-	2	-	2	S.Chajang
53	24	29	71	39	32	1	1	-	10	9	1	K.Songlung
57	33	24	59	32	27	-	-	-	2	1	1	G.Gelbung
31	21	10	8	5	3	-	-	-	2	2	-	Joujang
9	8	1	7	6	1	-	-	-	-	-	-	G.Thangbuh
57	53	4	34	17	17	6	6	-	66	51	15	Koubru Leikha
3	2	1	5	4	1	2	2	-	11	5	6	L.Khomunnom
79	38	41	11	7	4	-	-	-	9	9	-	Tuipajang
23	14	9	12	8	4	-	-	-	8	5	3	Phoibi
19	9	10	17	7	10	-	-	-	-	-	-	Motjang
18	9	9	17	10	7	-	-	-	5	5	-	S.Buning
87	56	31	2	2	-	1	-	1	7	5	2	Sipijang
7	6	1	7	7	-	-	-	-	13	13	-	Khokheng
17	9	8	27	14	13	2	1	1	-	-	-	W.Buning
5	5	-	9	9	-	3	3	-	85	69	16	Sapermeina
19	19	-	2	2	-	2	-	2	19	13	6	E.Sapermeina
1	-	1	-	-	-	-	-	-	57	44	13	U.Sapermeina
16	13	3	2	1	1	5	5	-	19	13	6	S.Bolen
11	11	-	-	-	-	-	-	-	26	19	7	Saitu Sapermeina
29	20	9	-	-	-	2	1	1	21	18	3	Gamnom Sapermeina
56	33	23	14	9	5	-	-	-	-	-	-	Lhangjol
-	-	-	1	1	-	-	-	-	2	2	-	G.Phalbung
5	5	-	1	1	-	-	-	-	6	6	-	G.Bunglen
				----------Un-inhabited----------								S.Hengmol
18	16	2	2	-	2	1	1	-	3	1	2	Moljol
29	29	-	12	12	-	1	-	1	20	19	1	Leikot
5	4	1	4	2	2	6	6	-	13	11	2	Molnoi
6	5	1	2	-	2	1	1	-	8	6	2	Simol
6	6	-	2	-	2	1	1	-	1	1	-	Chalbol

DISTRICT CENSUS HANDBOOK : SENAPATI (EXCLUDING 3 SUB-DIVISIONS)

VILLAGE PRIMARY

C D Block -

Location code number	Name of Village	Marginal workers			Industrial category: Cultivators			Industrial category: Agricultural labourers		
		Persons	Males	Females	Persons	Males	Females	Persons	Males	Females
1	2	41	42	43	44	45	46	47	48	49
0005	**Saitu Gamphazol T.D.Block (Total)**	**7,473**	**2,500**	**4,973**	**2,640**	**924**	**1,716**	**2,166**	**843**	**1,323**
0005	**Saitu Gamphazol T.D.Block (Rural)**	**7,473**	**2,500**	**4,973**	**2,640**	**924**	**1,716**	**2,166**	**843**	**1,323**
0005	**Saitu Gamphazol T.D.Block (Urban)**	-	-	-	-	-	-	-	-	-
	Saitu Gamphazol T.D.Block (Rural)									
00024400	Haijol	----------Un-inhabited----------								
00024500	Beleijang	----------Un-inhabited----------								
00024600	Phailenkot	37	14	23	4	3	1	2	-	2
00024700	Thomjang	-	-	-	-	-	-	-	-	-
00024800	L.Gamngai	----------Un-inhabited----------								
00024900	Saitu	6	3	3	1	1	-	-	-	-
00025000	S.Silen	28	13	15	-	-	-	14	13	1
00025100	S.Lhangnom	28	12	16	-	-	-	12	12	-
00025200	Kholep	190	70	120	12	6	6	69	64	5
00025300	Bongjol	----------Un-inhabited----------								
00025400	L.Singhol	156	66	90	2	2	-	65	64	1
00025500	Kolpechang Kuki	67	18	49	-	-	-	1	1	-
00025600	Kolpechang Nepali	17	10	7	-	-	-	-	-	-
00025700	M.Songpi	9	3	6	-	-	-	-	-	-
00025800	S.Chajang	9	4	5	-	-	-	2	2	-
00025900	K.Songlung	41	15	26	1	-	1	1	-	1
00026000	G.Gelbung	143	69	74	3	2	1	1	-	1
00026100	Joujang	81	23	58	-	-	-	7	4	3
00026200	G.Thangbuh	19	3	16	-	-	-	3	-	3
00026300	Koubru Leikha	188	46	142	22	3	19	59	7	52
00026400	L.Khomunnom	17	-	17	1	-	1	5	-	5
00026500	Tuipajang	4	2	2	1	-	1	-	-	-
00026600	Phoibi	9	1	8	3	-	3	-	-	-
00026700	Motjang	3	-	3	3	-	3	-	-	-
00026800	S.Buning	-	-	-	-	-	-	-	-	-
00026900	Sipijang	60	25	35	1	1	-	31	22	9
00027000	Khokheng	116	42	74	22	12	10	94	30	64
00027100	W.Buning	5	-	5	5	-	5	-	-	-
00027200	Sapermeina	235	83	152	12	6	6	215	74	141
00027300	E.Sapermeina	12	3	9	1	-	1	2	1	1
00027400	U.Sapermeina	208	87	121	-	-	-	146	82	64
00027500	S.Bolen	45	16	29	2	2	-	16	4	12
00027600	Saitu Sapermeina	22	7	15	-	-	-	2	1	1
00027700	Gamnom Sapermeina	20	7	13	-	-	-	5	5	-
00027800	Lhangjol	12	1	11	8	-	8	-	-	-
00027900	G.Phalbung	40	21	19	-	-	-	7	7	-
00028000	G.Bunglen	19	4	15	-	-	-	4	-	4
00028100	S.Hengmol	----------Un-inhabited----------								
00028200	Moljol	18	3	15	1	-	1	2	-	2
00028300	Leikot	78	25	53	4	3	1	11	10	1
00028400	Molnoi	150	70	80	40	24	16	16	4	12
00028500	Simol	17	4	13	2	1	1	5	-	5
00028600	Chalbol	7	3	4	-	-	-	2	2	-

PRIMARY CENSUS ABSTRACT

CENSUS ABSTRACT

Saitu Gamphazol T.D.Block

of marginal workers										
Household industry workers			Other workers			Non-workers				Location code
Persons	Males	Females	Persons	Males	Females	Persons	Males	Females	Name of Village	number
50	51	52	53	54	55	56	57	58	2	1
850	**172**	**678**	**1,817**	**561**	**1,256**	**22,750**	**10,852**	**11,898**	**Saitu Gamphazol T.D.Block (Total)**	**0005**
850	**172**	**678**	**1,817**	**561**	**1,256**	**22,750**	**10,852**	**11,898**	**Saitu Gamphazol T.D.Block (Rural)**	**0005**
-	-	-	-	-	-	-	-	-	**Saitu Gamphazol T.D.Block (Urban)**	**0005**
									Saitu Gamphazol T.D.Block (Rural)	
			----------Un-inhabited----------						Haijol	00024400
			----------Un-inhabited----------						Beleijang	00024500
1	-	1	30	11	19	157	82	75	Phailenkot	00024600
-	-	-	-	-	-	66	10	56	Thomjang	00024700
			----------Un-inhabited----------						L.Gamngai	00024800
1	-	1	4	2	2	98	16	82	Saitu	00024900
-	-	-	14	-	14	21	8	13	S.Silen	00025000
-	-	-	16	-	16	6	4	2	S.Lhangnom	00025100
-	-	-	109	-	109	111	53	58	Kholep	00025200
			----------Un-inhabited----------						Bongjol	00025300
-	-	-	89	-	89	43	16	27	L.Singhol	00025400
-	-	-	66	17	49	62	26	36	Kolpechang Kuki	00025500
-	-	-	17	10	7	115	54	61	Kolpechang Nepali	00025600
5	1	4	4	2	2	43	17	26	M.Songpi	00025700
5	1	4	2	1	1	20	11	9	S.Chajang	00025800
5	-	5	34	15	19	185	105	80	K.Songlung	00025900
40	7	33	99	60	39	76	38	38	G.Gelbung	00026000
19	3	16	55	16	39	55	24	31	Joujang	00026100
6	2	4	10	1	9	30	18	12	G.Thangbuh	00026200
2	-	2	105	36	69	335	193	142	Koubru Leikha	00026300
-	-	-	11	-	11	41	18	23	L.Khomunnom	00026400
-	-	-	3	2	1	84	36	48	Tuipajang	00026500
1	-	1	5	1	4	92	38	54	Phoibi	00026600
-	-	-	-	-	-	21	10	11	Motjang	00026700
-	-	-	-	-	-	59	22	37	S.Buning	00026800
28	2	26	-	-	-	269	118	151	Sipijang	00026900
-	-	-	-	-	-	82	37	45	Khokheng	00027000
-	-	-	-	-	-	50	24	26	W.Buning	00027100
3	-	3	5	3	2	252	121	131	Sapermeina	00027200
9	2	7	-	-	-	118	41	77	E.Sapermeina	00027300
56	2	54	6	3	3	341	176	165	U.Sapermeina	00027400
2	1	1	25	9	16	92	36	56	S.Bolen	00027500
-	-	-	20	6	14	108	50	58	Saitu Sapermeina	00027600
12	-	12	3	2	1	113	49	64	Gamnom Sapermeina	00027700
-	-	-	4	1	3	75	45	30	Lhangjol	00027800
16	-	16	17	14	3	50	24	26	G.Phalbung	00027900
3	-	3	12	4	8	35	14	21	G.Bunglen	00028000
			----------Un-inhabited----------						S.Hengmol	00028100
-	-	-	15	3	12	20	11	9	Moljol	00028200
7	1	6	56	11	45	127	65	62	Leikot	00028300
28	4	24	66	38	28	126	63	63	Molnoi	00028400
1	1	-	9	2	7	31	13	18	Simol	00028500
-	-	-	5	1	4	16	4	12	Chalbol	00028600

DISTRICT CENSUS HANDBOOK : SENAPATI (EXCLUDING 3 SUB-DIVISIONS)

VILLAGE PRIMARY

C D Block -

Location code number	Name of Village	Area of Village in hectares	Number of households	Total population (including institutional and houseless population)			Population in the age-group 0-6		
				Persons	Males	Females	Persons	Males	Females
1	2	3	4	5	6	7	8	9	10
00028700	Pangsang	-	23	142	69	73	3	-	3
00028800	Haiken	-	23	140	65	75	15	8	7
00028900	N.Khonom	-	31	173	82	91	48	23	25
00029000	Thingbongjang	-	18	104	53	51	7	3	4
00029100	Mongjang	-	11	78	35	43	14	4	10
00029200	Phaijang	-	81	544	276	268	68	38	30
00029300	Mongpijang	-	15	106	61	45	19	11	8
00029400	Lhangkhichoi	-	49	355	168	187	26	15	11
00029500	A.Songpijang	-	28	144	76	68	20	12	8
00029600	Khonomjang		16	75	38	37	17	8	9
00029700	N.Songlung	-	32	184	88	96	28	16	12
00029800	Santing	-	44	244	134	110	15	7	8
00029900	Pangmol	-	45	240	115	125	32	18	14
00030000	Molthang	-	22	127	69	58	13	7	6
00030100	Siloi	-	13	64	39	25	9	5	4
00030200	Motbung Nepali	-	79	384	193	191	22	12	10
00030300	Bethany	-	7	38	21	17	2	2	-
00030400	Jampi	-	5	33	16	17	1	1	-
00030500	Khochal	-	1	9	5	4	-	-	-
00030600	Charhazar	-	302	2,128	1,114	1,014	317	155	162
00030700	Chalbung	-	42	241	131	110	53	29	24
00030800	Goungaiphai	-	37	192	107	85	20	7	13
00030900	Bolkot	-	43	215	112	103	24	17	7
00031000	Mapao Kanglatongbi	-	4	90	85	5	-	-	-
00031100	Phailen	-	2	13	6	7	-	-	-
00031200	K.C.Home	-	32	286	170	116	38	25	13
00031300	Laikong Avenue	-	24	115	52	63	23	7	16
00031400	Gamgiphai	-	28	147	78	69	26	15	11
00031500	Kontam	-	9	37	19	18	1	-	1
00031600	Leikhampokpi	-	51	228	133	95	5	2	3
00031700	Khengjang	-	110	832	442	390	49	27	22
00031800	Makhan	-	130	1,092	568	524	123	61	62
00031900	Khunkhu Naga	-	78	445	222	223	13	8	5
00032000	Khunkhu Kuki	-	92	511	258	253	77	39	38
00032100	Hengjang	-		----------Un-inhabited----------					
00032200	K.Phoibi	-	100	496	245	251	44	20	24
00032300	Motbung	-	478	3,169	1,597	1,572	438	237	201
00032400	Samuk	-	44	271	129	142	8	4	4
00032500	Konsa Khul	-	34	210	114	96	25	13	12
00032600	Ireng Naga	-	81	479	234	245	66	33	33
00032700	Molhoi	-	60	388	200	188	64	35	29
00032800	Ch. Ebenezer	-	51	196	102	94	28	17	11
00032900	P.Molding	-	137	862	458	404	145	91	54
00033000	Leimakhong	-	346	2,143	1,582	561	218	111	107
00033100	Leilon Khunou	-	29	200	99	101	33	14	19
00033200	Leilon Phoikot	-	64	374	181	193	72	28	44
00033300	Leilon Vaiphei	-	103	611	302	309	79	42	37
00033400	Leilon Phaijang	-	55	330	154	176	42	14	28
00033500	Haraothel	-	44	285	143	142	31	16	15
00033600	Kharam Thadoi	-	46	279	139	140	55	30	25

PRIMARY CENSUS ABSTRACT

CENSUS ABSTRACT

Saitu Gamphazol T.D.Block

Scheduled Castes popuation			Scheduled Tribes population			Literates			
Persons	Males	Females	Persons	Males	Females	Persons	Males	Females	Name of Village
11	12	13	14	15	16	17	18	19	2
-	-	-	142	69	73	122	65	57	Pangsang
-	-	-	140	65	75	57	40	17	Haiken
-	-	-	173	82	91	77	42	35	N.Khonom
-	-	-	104	53	51	65	41	24	Thingbongjang
-	-	-	78	35	43	45	25	20	Mongjang
-	-	-	543	275	268	335	183	152	Phaijang
-	-	-	106	61	45	48	32	16	Mongpijang
-	-	-	355	168	187	112	59	53	Lhangkhichoi
-	-	-	144	76	68	104	55	49	A.Songpijang
-	-	-	75	38	37	18	10	8	Khonomjang
-	-	-	184	88	96	87	47	40	N.Songlung
-	-	-	244	134	110	113	67	46	Santing
-	-	-	240	115	125	123	56	67	Pangmol
-	-	-	127	69	58	46	27	19	Molthang
-	-	-	64	39	25	37	25	12	Siloi
-	-	-	-	-	-	152	80	72	Motbung Nepali
-	-	-	38	21	17	19	11	8	Bethany
-	-	-	33	16	17	20	11	9	Jampi
-	-	-	9	5	4	7	4	3	Khochal
-	-	-	7	2	5	1,314	783	531	Charhazar
-	-	-	241	131	110	101	59	42	Chalbung
-	-	-	188	105	83	156	96	60	Goungaiphai
-	-	-	215	112	103	113	61	52	Bolkot
-	-	-	-	-	-	81	79	2	Mapao Kanglatongbi
-	-	-	13	6	7	13	6	7	Phailen
-	-	-	226	110	116	231	143	88	K.C.Home
-	-	-	111	50	61	55	32	23	Laikong Avenue
-	-	-	147	78	69	114	61	53	Gamgiphai
-	-	-	37	19	18	20	13	7	Kontam
-	-	-	187	107	80	128	82	46	Leikhampokpi
-	-	-	832	442	390	385	233	152	Khengjang
-	-	-	1,092	568	524	658	357	301	Makhan
-	-	-	428	213	215	282	155	127	Khunkhu Naga
-	-	-	408	206	202	195	129	66	Khunkhu Kuki
			----------Un-inhabited----------						Hengjang
-	-	-	494	243	251	409	214	195	K.Phoibi
-	-	-	2,941	1,470	1,471	2,043	1,122	921	Motbung
-	-	-	178	85	93	194	98	96	Samuk
-	-	-	208	112	96	37	24	13	Konsa Khul
-	-	-	476	233	243	261	142	119	Ireng Naga
-	-	-	388	200	188	164	97	67	Molhoi
-	-	-	196	102	94	108	63	45	Ch. Ebenezer
-	-	-	463	246	217	505	290	215	P.Molding
19	19	-	441	199	242	1,755	1,405	350	Leimakhong
-	-	-	200	99	101	91	55	36	Leilon Khunou
-	-	-	364	175	189	131	80	51	Leilon Phoikot
-	-	-	611	302	309	213	114	99	Leilon Vaiphei
-	-	-	330	154	176	72	50	22	Leilon Phaijang
-	-	-	285	143	142	103	58	45	Haraothel
-	-	-	279	139	140	147	81	66	Kharam Thadoi

DISTRICT CENSUS HANDBOOK : SENAPATI (EXCLUDING 3 SUB-DIVISIONS)

VILLAGE PRIMARY

C D Block -

Location code number	Name of Village	Illiterates			Total workers			Main workers		
		Persons	Males	Females	Persons	Males	Females	Persons	Males	Females
1	2	20	21	22	23	24	25	26	27	28
00028700	Pangsang	20	4	16	71	34	37	39	27	12
00028800	Haiken	83	25	58	99	46	53	34	24	10
00028900	N.Khonom	96	40	56	96	46	50	48	34	14
00029000	Thingbongjang	39	12	27	57	25	32	23	16	7
00029100	Mongjang	33	10	23	32	16	16	14	11	3
00029200	Phaijang	209	93	116	381	193	188	160	81	79
00029300	Mongpijang	58	29	29	45	25	20	8	5	3
00029400	Lhangkhichoi	243	109	134	177	78	99	130	64	66
00029500	A.Songpijang	40	21	19	86	45	41	39	21	18
00029600	Khonomjang	57	28	29	35	19	16	30	17	13
00029700	N.Songlung	97	41	56	93	47	46	66	30	36
00029800	Santing	131	67	64	134	73	61	132	73	59
00029900	Pangmol	117	59	58	114	63	51	98	55	43
00030000	Molthang	81	42	39	75	40	35	67	38	29
00030100	Siloi	27	14	13	28	17	11	23	15	8
00030200	Motbung Nepali	232	113	119	174	107	67	120	82	38
00030300	Bethany	19	10	9	18	9	9	17	9	8
00030400	Jampi	13	5	8	8	6	2	7	6	1
00030500	Khochal	2	1	1	1	1	-	1	1	-
00030600	Charhazar	814	331	483	874	537	337	511	461	50
00030700	Chalbung	140	72	68	56	47	9	56	47	9
00030800	Goungaiphai	36	11	25	77	48	29	60	44	16
00030900	Bolkot	102	51	51	73	41	32	69	41	28
00031000	Mapao Kanglatongbi	9	6	3	90	85	5	90	85	5
00031100	Phailen	-	-	-	5	2	3	4	1	3
00031200	K.C.Home	55	27	28	129	96	33	115	91	24
00031300	Laikong Avenue	60	20	40	28	21	7	25	21	4
00031400	Gamgiphai	33	17	16	57	32	25	46	29	17
00031500	Kontam	17	6	11	14	7	7	12	5	7
00031600	Leikhampokpi	100	51	49	121	68	53	94	61	33
00031700	Khengjang	447	209	238	279	188	91	168	121	47
00031800	Makhan	434	211	223	416	231	185	232	182	50
00031900	Khunkhu Naga	163	67	96	238	112	126	71	69	2
00032000	Khunkhu Kuki	316	129	187	254	121	133	254	121	133
00032100	Hengjang	----------			----------Un-inhabited----------					
00032200	K.Phoibi	87	31	56	147	104	43	142	102	40
00032300	Motbung	1,126	475	651	1,058	607	451	847	557	290
00032400	Samuk	77	31	46	50	45	5	29	26	3
00032500	Konsa Khul	173	90	83	127	61	66	40	39	1
00032600	Ireng Naga	218	92	126	157	117	40	109	96	13
00032700	Molhoi	224	103	121	166	94	72	73	70	3
00032800	Ch. Ebenezer	88	39	49	106	65	41	40	34	6
00032900	P.Molding	357	168	189	400	232	168	218	199	19
00033000	Leimakhong	388	177	211	1,512	1,329	183	1,427	1,300	127
00033100	Leilou Khunou	109	44	65	102	50	52	96	48	48
00033200	Leilon Phoikot	243	101	142	152	88	64	65	60	5
00033300	Leilon Vaiphei	398	188	210	210	130	80	114	103	11
00033400	Leilon Phaijang	258	104	154	59	53	6	59	53	6
00033500	Haraothel	182	85	97	117	70	47	104	59	45
00033600	Kharam Thadoi	132	58	74	125	57	68	90	51	39

PRIMARY CENSUS ABSTRACT

CENSUS ABSTRACT

Saitu Gamphazol T.D.Block

Industrial category of main workers													
Cultivators			Agricultural labourers			Household industry workers			Other workers				
Persons	Males	Females	Persons	Males	Females	Persons	Males	Females	Persons	Males	Females	Name of Village	
29	30	31	32	33	34	35	36	37	38	39	40	2	
12	11	1	-	-	-	1	1	-	26	15	11	Pangsang	
18	11	7	-	-	-	1	-	1	15	13	2	Haiken	
19	15	4	22	15	7	3	3	-	4	1	3	N.Khonom	
13	9	4	3	2	1	2	1	1	5	4	1	Thingbongjang	
6	6	-	2	2	-	-	-	-	6	3	3	Mongjang	
89	46	43	63	31	32	-	-	-	8	4	4	Phaijang	
8	5	3	-	-	-	-	-	-	-	-	-	Mongpijang	
120	59	61	-	-	-	9	4	5	1	1	-	Lhangkhichoi	
26	13	13	11	6	5	-	-	-	2	2	-	A.Songpijang	
30	17	13	-	-	-	-	-	-	-	-	-	Khonomjang	
61	27	34	-	-	-	3	1	2	2	2	-	N.Songlung	
126	69	57	-	-	-	6	4	2	-	-	-	Santing	
96	55	41	-	-	-	2	-	2	-	-	-	Pangmol	
60	34	26	3	-	3	-	-	-	4	4	-	Molthang	
22	15	7	-	-	-	1	-	1	-	-	-	Siloi	
11	11	-	1	1	-	13	7	6	95	63	32	Motbung Nepali	
17	9	8	-	-	-	-	-	-	-	-	-	Bethany	
5	4	1	1	1	-	1	1	-	-	-	-	Jampi	
-	-	-	-	-	-	-	-	-	1	1	-	Khochal	
178	159	19	84	73	11	10	9	1	239	220	19	Charhazar	
32	23	9	15	15	-	-	-	-	9	9	-	Chalbung	
8	6	2	-	-	-	-	-	-	52	38	14	Goungaiphai	
15	12	3	2	-	2	11	3	8	41	26	15	Bolkot	
-	-	-	-	-	-	-	-	-	90	85	5	Mapao Kanglatongbi	
-	-	-	-	-	-	-	-	-	4	1	3	Phailen	
9	5	4	-	-	-	1	1	-	105	85	20	K.C.Home	
14	11	3	1	1	-	3	2	1	7	7	-	Laikong Avenue	
10	6	4	1	-	1	3	-	3	32	23	9	Gamgiphai	
5	3	2	5	-	5	-	-	-	2	2	-	Kontam	
41	31	10	6	2	4	5	1	4	42	27	15	Leikhampokpi	
89	57	32	15	8	7	6	5	1	58	51	7	Khengjang	
163	143	20	29	10	19	3	-	3	37	29	8	Makhan	
56	55	1	2	1	1	-	-	-	13	13	-	Khunkhu Naga	
234	104	130	-	-	-	2	1	1	18	16	2	Khunkhu Kuki Hengjang	
----------Un-inhabited----------													
34	20	14	12	7	5	31	24	7	65	51	14	K.Phoibi	
165	97	68	146	76	70	41	34	7	495	350	145	Motbung	
21	20	1	-	-	-	-	-	-	8	6	2	Samuk	
30	30	-	1	1	-	-	-	-	9	8	1	Konsa Khul	
77	73	4	12	6	6	-	-	-	20	17	3	Ireng Naga	
46	45	1	2	1	1	-	-	-	25	24	1	Molhoi	
12	9	3	2	2	-	10	9	1	16	14	2	Ch. Ebenezer	
159	149	10	2	1	1	1	1	-	56	48	8	P.Molding	
107	65	42	2	2	-	74	53	21	1,244	1,180	64	Leimakhong	
85	37	48	-	-	-	1	1	-	10	10	-	Leilon Khunou	
21	21	-	4	4	-	1	1	-	39	34	5	Leilon Phoikot	
80	71	9	-	-	-	2	2	-	32	30	2	Leilon Vaiphei	
51	46	5	-	-	-	-	-	-	8	7	1	Leilon Phaijang	
91	47	44	5	5	-	-	-	-	8	7	1	Haraothel	
71	35	36	-	-	-	-	-	-	19	16	3	Kharam Thadoi	

VILLAGE PRIMARY
C D Block -

Location code number	Name of Village	Marginal workers			Industrial category: Cultivators			Agricultural labourers		
		Persons	Males	Females	Persons	Males	Females	Persons	Males	Females
1	2	41	42	43	44	45	46	47	48	49
00028700	Pangsang	32	7	25	-	-	-	13	2	11
00028800	Haiken	65	22	43	22	14	8	-	-	-
00028900	N.Khonom	48	12	36	3	1	2	13	6	7
00029000	Thingbongjang	34	9	25	13	7	6	6	2	4
00029100	Mongjang	18	5	13	4	2	2	3	3	-
00029200	Phaijang	221	112	109	137	71	66	78	39	39
00029300	Mongpijang	37	20	17	-	-	-	24	8	16
00029400	Lhangkhichoi	47	14	33	6	-	6	20	2	18
00029500	A.Songpijang	47	24	23	19	11	8	28	13	15
00029600	Khonomjang	5	2	3	-	-	-	5	2	3
00029700	N.Songlung	27	17	10	1	1	-	14	6	8
00029800	Santing	2	-	2	-	-	-	2	-	2
00029900	Pangmol	16	8	8	4	1	3	7	3	4
00030000	Molthang	8	2	6	1	-	1	7	2	5
00030100	Siloi	5	2	3	-	-	-	3	-	3
00030200	Motbung Nepali	54	25	29	9	9	-	2	2	-
00030300	Bethany	1	-	1	1	-	1	-	-	-
00030400	Jampi	1	-	1	1	-	1	-	-	-
00030500	Khochal	-	-	-	-	-	-	-	-	-
00030600	Charhazar	363	76	287	200	54	146	132	14	118
00030700	Chalbung	-	-	-	-	-	-	-	-	-
00030800	Goungaiphai	17	4	13	5	2	3	1	-	1
00030900	Bolkot	4	-	4	-	-	-	-	-	-
00031000	Mapao Kanglatongbi	-	-	-	-	-	-	-	-	-
00031100	Phailen	1	1	-	-	-	-	-	-	-
00031200	K.C.Home	14	5	9	-	-	-	-	-	-
00031300	Laikong Avenue	3	-	3	-	-	-	2	-	2
00031400	Gamgiphai	11	3	8	-	-	-	1	-	1
00031500	Kontam	2	2	-	-	-	-	-	-	-
00031600	Leikhampokpi	27	7	20	5	2	3	2	2	-
00031700	Khengjang	111	67	44	1	-	1	54	23	31
00031800	Makhan	184	49	135	13	5	8	75	30	45
00031900	Khunkhu Naga	167	43	124	5	2	3	158	38	120
00032000	Khunkhu Kuki	-	-	-	-	-	-	-	-	-
00032100	Hengjang	----------Un-inhabited----------								
00032200	K.Phoibi	5	2	3	-	-	-	1	1	-
00032300	Motbung	211	50	161	19	7	12	50	24	26
00032400	Samuk	21	19	2	2	2	-	-	-	-
00032500	Konsa Khul	87	22	65	30	4	26	33	4	29
00032600	Ireng Naga	48	21	27	12	7	5	20	7	13
00032700	Molhoi	93	24	69	75	19	56	4	2	2
00032800	Ch. Ebenezer	66	31	35	37	19	18	10	3	7
00032900	P.Molding	182	33	149	20	8	12	127	20	107
00033000	Leimakhong	85	29	56	33	16	17	19	6	13
00033100	Leilon Khunou	6	2	4	6	2	4	-	-	-
00033200	Leilon Phoikot	87	28	59	36	13	23	19	7	12
00033300	Leilon Vaiphei	96	27	69	54	13	41	1	-	1
00033400	Leilon Phaijang	-	-	-	-	-	-	-	-	-
00033500	Haraothel	13	11	2	2	1	1	11	10	1
00033600	Kharam Thadoi	35	6	29	28	6	22	6	-	6

PRIMARY CENSUS ABSTRACT

CENSUS ABSTRACT

Saitu Gamphazol T.D.Block

of marginal workers										
Household industry workers			Other workers			Non-workers				Location code
Persons	Males	Females	Persons	Males	Females	Persons	Males	Females	Name of Village	number
50	51	52	53	54	55	56	57	58	2	1
2	-	2	17	5	12	71	35	36	Pangsang	00028700
17	2	15	26	6	20	41	19	22	Haiken	00028800
18	2	16	14	3	11	77	36	41	N.Khonom	00028900
10	-	10	5	-	5	47	28	19	Thingbongjang	00029000
5	-	5	6	-	6	46	19	27	Mongjang	00029100
-	-	-	6	2	4	163	83	80	Phaijang	00029200
-	-	-	13	12	1	61	36	25	Mongpijang	00029300
-	-	-	21	12	9	178	90	88	Lhangkhichoi	00029400
-	-	-	-	-	-	58	31	27	A.Songpijang	00029500
-	-	-	-	-	-	40	19	21	Khonomjang	00029600
-	-	-	12	10	2	91	41	50	N.Songlung	00029700
-	-	-	-	-	-	110	61	49	Santing	00029800
5	4	1	-	-	-	126	52	74	Pangmol	00029900
-	-	-	-	-	-	52	29	23	Molthang	00030000
-	-	-	2	2	-	36	22	14	Siloi	00030100
8	-	8	35	14	21	210	86	124	Motbung Nepali	00030200
-	-	-	-	-	-	20	12	8	Bethany	00030300
-	-	-	-	-	-	25	10	15	Jampi	00030400
-	-	-	-	-	-	8	4	4	Khochal	00030500
4	1	3	27	7	20	1,254	577	677	Charhazar	00030600
-	-	-	-	-	-	185	84	101	Chalbung	00030700
-	-	-	11	2	9	115	59	56	Goungaiphai	00030800
4	-	4	-	-	-	142	71	71	Bolkot	00030900
-	-	-	-	-	-	-	-	-	Mapao Kanglatongbi	00031000
-	-	-	1	1	-	8	4	4	Phailen	00031100
3	-	3	11	5	6	157	74	83	K.C.Home	00031200
1	-	1	-	-	-	87	31	56	Laikong Avenue	00031300
7	2	5	3	1	2	90	46	44	Gamgiphai	00031400
-	-	-	2	2	-	23	12	11	Kontam	00031500
8	-	8	12	3	9	107	65	42	Leikhampokpi	00031600
37	27	10	19	17	2	553	254	299	Khengjang	00031700
58	13	45	38	1	37	676	337	339	Makhan	00031800
-	-	-	4	3	1	207	110	97	Khunkhu Naga	00031900
-	-	-	-	-	-	257	137	120	Khunkhu Kuki	00032000
			----------Un-inhabited----------						Hengjang	00032100
1	-	1	3	1	2	349	141	208	K.Phoibi	00032200
8	3	5	134	16	118	2,111	990	1,121	Motbung	00032300
1	1	-	18	16	2	221	84	137	Samuk	00032400
5	1	4	19	13	6	83	53	30	Konsa Khul	00032500
1	1	-	15	6	9	322	117	205	Ireng Naga	00032600
-	-	-	14	3	11	222	106	116	Molhoi	00032700
19	9	10	-	-	-	90	37	53	Ch. Ebenezer	00032800
-	-	-	35	5	30	462	226	236	P.Molding	00032900
31	6	25	2	1	1	631	253	378	Leimakhong	00033000
-	-	-	-	-	-	98	49	49	Leilon Khunou	00033100
-	-	-	32	8	24	222	93	129	Leilon Phoikot	00033200
-	-	-	41	14	27	401	172	229	Leilon Vaiphei	00033300
-	-	-	-	-	-	271	101	170	Leilon Phaijang	00033400
-	-	-	-	-	-	168	73	95	Haraothel	00033500
-	-	-	1	-	1	154	82	72	Kharam Thadoi	00033600

DISTRICT CENSUS HANDBOOK : SENAPATI (EXCLUDING 3 SUB-DIVISIONS)

VILLAGE PRIMARY
C D Block -

Location code number	Name of Village	Area of Village in hectares	Number of households	Total population (including institutional and houseless population)			Population in the age-group 0-6		
				Persons	Males	Females	Persons	Males	Females
1	2	3	4	5	6	7	8	9	10
00033700	Nakhujang	-	13	95	50	45	5	1	4
00033800	Kharam Vaiphei	-	50	317	160	157	28	14	14
00033900	Singda Kuki	-	14	77	35	42	12	5	7
00034000	Kangchup Geljang	-	31	211	105	106	26	16	10
00034100	Songjang Khullen	-		----------Un-inhabited----------					
00034200	Songjang Waphong	-	21	115	60	55	13	4	9
00034300	Kangchup Songlung	-	48	297	147	150	59	29	30
00034400	Songjang Khunou	-	25	138	70	68	24	13	11
00034500	Kangchup Khomunnom	-	2	14	7	7	1	1	-
00034600	Kangchup Patbung	-	15	101	59	42	17	11	6
00034700	Kangchup Tuikon	-	35	202	97	105	38	15	23
00034800	Kangchup Joute	-	13	85	36	49	7	4	3
00034900	Kangchup Ponlen	-	24	156	80	76	21	12	9
00035000	S.Khajang	-		----------Un-inhabited----------					
00035100	Kangchup Chingkhong	-	40	297	152	145	38	17	21
00035200	Kangchup Patjang	-	13	88	46	42	2	1	1
00035300	Langdeibung	-	1	15	7	8	5	3	2
00035400	Kangchup Makhong	-	37	238	131	107	34	19	15
00035500	C.Phailen	-	171	1,101	558	543	122	59	63
00035600	Kangchup Chiru	-	69	396	204	192	46	24	22
00035700	L.Jangnomphai(VeitumKhunou)	-	35	242	125	117	15	9	6
00035800	Natop Boljang	-	22	109	52	57	11	6	5
00035900	Natop Kuki	-	26	168	89	79	45	24	21
00036000	Khokhen	-	43	289	150	139	62	40	22
00036100	Natop Kabui	-		----------Un-inhabited----------					
00036200	Veitum Khullen	-	23	163	84	79	4	2	2
00036300	Kotlen	-	50	295	149	146	47	23	24
00036400	Kharam Pallen	-	63	373	184	189	74	42	32
00036500	Thangjing Chiru	-	6	38	17	21	2	1	1
00036600	Longa Koireng	-	80	389	200	189	34	16	18
00036700	Thanglong Molbung	-	20	81	46	35	12	6	6
00036800	Pholjang	-	8	42	23	19	5	4	1
00036900	Khonglong Kabui	-	44	251	143	108	31	19	12
00037000	Thanglong Kabui	-	61	305	165	140	53	32	21
00037100	New Keithelmanbi	-	105	864	622	242	71	40	31
00037200	Maha Kabui	-	95	540	272	268	54	29	25
00037300	Manamjang	-	45	308	151	157	58	25	33
00037400	Khoripok	-	36	221	109	112	23	10	13
00037500	Haibung	-	45	226	129	97	26	14	12
00037600	S.Laijang	-	28	145	82	63	46	25	21
00037700	T.Laijang	-	25	154	81	73	26	13	13
00037800	Sinam Jonhol	-	59	370	197	173	42	22	20
00037900	Sinam Khaithong	-	22	103	58	45	18	11	7
00038000	Bijang	-	18	99	48	51	11	6	5
00038100	Thingkhongjang	-		----------Un-inhabited----------					
00038200	S.Sehjang	-	33	171	82	89	14	5	9
00038300	Charoipandongba Kabui	-	107	687	330	357	41	21	20
00038400	Mongbung Tongneh	-	25	122	62	60	21	9	12
00038500	Sadar Joute	-	28	132	61	71	17	9	8

PRIMARY CENSUS ABSTRACT

CENSUS ABSTRACT

Saitu Gamphazol T.D.Block

Scheduled Castes popuation			Scheduled Tribes population			Literates			
Persons	Males	Females	Persons	Males	Females	Persons	Males	Females	Name of Village
11	12	13	14	15	16	17	18	19	2
-	-	-	95	50	45	60	36	24	Nakhujang
-	-	-	317	160	157	172	104	68	Kharam Vaiphei
-	-	-	77	35	42	28	13	15	Singda Kuki
-	-	-	211	105	106	92	48	44	Kangchup Geljang
			----------Un-inhabited----------						Songjang Khullen
-	-	-	115	60	55	86	51	35	Songjang Waphong
-	-	-	297	147	150	87	58	29	Kangchup Songlung
-	-	-	138	70	68	25	17	8	Songjang Khunou
-	-	-	14	7	7	3	3	-	Kangchup Khomunnom
-	-	-	100	58	42	36	26	10	Kangchup Patbung
-	-	-	202	97	105	127	66	61	Kangchup Tuikon
-	-	-	85	36	49	52	24	28	Kangchup Joute
-	-	-	156	80	76	101	54	47	Kangchup Ponlen
			----------Un-inhabited----------						S.Khajang
-	-	-	296	151	145	210	119	91	Kangchup Chingkhong
-	-	-	88	46	42	55	45	10	Kangchup Patjang
-	-	-	15	7	8	3	2	1	Langdeibung
-	-	-	238	131	107	138	87	51	Kangchup Makhong
-	-	-	1,050	532	518	742	456	286	C.Phailen
-	-	-	383	195	188	107	62	45	Kangchup Chiru
-	-	-	202	103	99	86	55	31	L.Jangnomphai(VeitumKhunou)
-	-	-	101	48	53	15	7	8	Natop Boljang
-	-	-	168	89	79	39	21	18	Natop Kuki
-	-	-	275	139	136	39	23	16	Khokhen
			----------Un-inhabited----------						Natop Kabui
-	-	-	163	84	79	93	61	32	Veitum Khullen
-	-	-	295	149	146	59	35	24	Kotlen
-	-	-	373	184	189	160	99	61	Kharam Pallen
-	-	-	38	17	21	30	14	16	Thangjing Chiru
-	-	-	389	200	189	271	161	110	Longa Koireng
-	-	-	81	46	35	27	18	9	Thanglong Molbung
-	-	-	42	23	19	11	9	2	Pholjang
-	-	-	251	143	108	104	75	29	Khonglong Kabui
-	-	-	305	165	140	156	108	48	Thanglong Kabui
-	-	-	408	201	207	629	463	166	New Keithelmanbi
-	-	-	411	208	203	225	122	103	Maha Kabui
-	-	-	308	151	157	188	101	87	Manamjang
-	-	-	221	109	112	76	40	36	Khoripok
-	-	-	226	129	97	59	40	19	Haibung
-	-	-	145	82	63	33	23	10	S.Laijang
-	-	-	154	81	73	103	62	41	T.Laijang
-	-	-	370	197	173	70	43	27	Sinam Jonhol
-	-	-	101	57	44	71	43	28	Sinam Khaithong
-	-	-	90	43	47	46	29	17	Bijang
			----------Un-inhabited----------						Thingkhongjang
-	-	-	168	80	88	137	75	62	S.Sehjang
-	-	-	529	249	280	467	251	216	Charoipandongba Kabui
-	-	-	122	62	60	98	53	45	Mongbung Tongneh
-	-	-	132	61	71	71	34	37	Sadar Joute

VILLAGE PRIMARY
C D Block -

Location code number	Name of Village	Illiterates			Total workers			Main workers		
		Persons	Males	Females	Persons	Males	Females	Persons	Males	Females
1	2	20	21	22	23	24	25	26	27	28
00033700	Nakhujang	35	14	21	32	16	16	15	13	2
00033800	Kharam Vaiphei	145	56	89	96	61	35	57	54	3
00033900	Singda Kuki	49	22	27	36	19	17	13	9	4
00034000	Kangchup Geljang	119	57	62	85	48	37	77	43	34
00034100	Songjang Khullen	----------Un-inhabited----------								
00034200	Songjang Waphong	29	9	20	81	44	37	47	23	24
00034300	Kangchup Songlung	210	89	121	159	83	76	78	42	36
00034400	Songjang Khunou	113	53	60	71	35	36	25	12	13
00034500	Kangchup Khomunnom	11	4	7	8	2	6	5	2	3
00034600	Kangchup Patbung	65	33	32	46	25	21	25	16	9
00034700	Kangchup Tuikon	75	31	44	87	42	45	57	34	23
00034800	Kangchup Joute	33	12	21	32	15	17	24	14	10
00034900	Kangchup Ponlen	55	26	29	78	39	39	52	32	20
00035000	S.Khajang	----------Un-inhabited----------								
00035100	Kangchup Chingkhong	87	33	54	142	79	63	123	75	48
00035200	Kangchup Patjang	33	1	32	80	44	36	47	43	4
00035300	Langdeibung	12	5	7	9	3	6	9	3	6
00035400	Kangchup Makhong	100	44	56	127	70	57	70	59	11
00035500	C.Phailen	359	102	257	517	258	259	278	219	59
00035600	Kangchup Chiru	289	142	147	218	109	109	198	94	104
00035700	L.Jangnomphai(VeitumKhunou)	156	70	86	152	77	75	137	70	67
00035800	Natop Boljang	94	45	49	78	35	43	77	34	43
00035900	Natop Kuki	129	68	61	81	42	39	79	40	39
00036000	Khokhen	250	127	123	158	83	75	155	82	73
00036100	Natop Kabui	----------Un-inhabited----------								
00036200	Veitum Khullen	70	23	47	87	45	42	38	34	4
00036300	Kotlen	236	114	122	115	54	61	101	51	50
00036400	Kharam Pallen	213	85	128	146	69	77	129	65	64
00036500	Thangjing Chiru	8	3	5	15	7	8	12	5	7
00036600	Longa Koireng	118	39	79	331	170	161	282	143	139
00036700	Thanglong Molbung	54	28	26	64	37	27	64	37	27
00036800	Pholjang	31	14	17	29	14	15	29	14	15
00036900	Khonglong Kabui	147	68	79	116	75	41	62	54	8
00037000	Thanglong Kabui	149	57	92	118	71	47	73	58	15
00037100	New Keithelmanbi	235	159	76	632	505	127	558	473	85
00037200	Maha Kabui	315	150	165	367	187	180	165	105	60
00037300	Manamjang	120	50	70	117	57	60	4	4	-
00037400	Khoripok	145	69	76	164	86	78	71	41	30
00037500	Haibung	167	89	78	131	74	57	23	14	9
00037600	S.Laijang	112	59	53	62	34	28	-	-	-
00037700	T.Laijang	51	19	32	65	36	29	52	33	19
00037800	Sinam Jonhol	300	154	146	135	71	64	12	7	5
00037900	Sinam Khaithong	32	15	17	44	25	19	26	22	4
00038000	Bijang	53	19	34	47	25	22	25	22	3
00038100	Thingkhongjang	----------Un-inhabited----------								
00038200	S.Sehjang	34	7	27	70	34	36	52	30	22
00038300	Charoipandongba Kabui	220	79	141	322	149	173	299	139	160
00038400	Mongbung Tongneh	24	9	15	67	33	34	67	33	34
00038500	Sadar Joute	61	27	34	61	31	30	60	30	30

PRIMARY CENSUS ABSTRACT

CENSUS ABSTRACT

Saitu Gamphazol T.D.Block

Industrial category of main workers													
Cultivators			Agricultural labourers			Household industry workers			Other workers				
Persons	Males	Females	Persons	Males	Females	Persons	Males	Females	Persons	Males	Females	Name of Village	
29	30	31	32	33	34	35	36	37	38	39	40	2	
7	6	1	-	-	-	-	-	-	8	7	1	Nakhujang	
22	22	-	4	4	-	1	-	1	30	28	2	Kharam Vaiphei	
3	2	1	6	3	3	-	-	-	4	4	-	Singda Kuki	
61	31	30	1	1	-	-	-	-	15	11	4	Kangchup Geljang	
			----------Un-inhabited----------									Songjang Khullen	
43	22	21	-	-	-	2	-	2	2	1	1	Songjang Waphong	
40	23	17	30	15	15	2	-	2	6	4	2	Kangchup Songluig	
13	7	6	8	4	4	2	-	2	2	1	1	Songjang Khunou	
5	2	3	-	-	-	-	-	-	-	-	-	Kangchup Khomunnom	
14	7	7	7	5	2	-	-	-	4	4	-	Kangchup Patbung	
-	-	-	33	19	14	4	-	4	20	15	5	Kangchup Tuikon	
10	6	4	2	-	2	1	-	1	11	8	3	Kangchup Joute	
-	-	-	39	24	15	3	-	3	10	8	2	Kangchup Ponlen	
			----------Un-inhabited----------									S.Khajang	
7	4	3	60	26	34	1	-	1	55	45	10	Kangchup Chingkhong	
34	30	4	-	-	-	1	1	-	12	12	-	Kangchup Patjang	
9	3	6	-	-	-	-	-	-	-	-	-	Langdeibung	
21	18	3	15	10	5	5	4	1	29	27	2	Kangchup Makhong	
67	59	8	11	3	8	16	8	8	184	149	35	C.Phailen	
189	89	100	-	-	-	7	3	4	2	2	-	Kangchup Chiru	
101	58	43	24	1	23	1	1	-	11	10	1	L.Jangnomphai(VeitumK	
												hunou)	
60	25	35	-	-	-	16	8	8	1	1	-	Natop Boljang	
76	39	37	-	-	-	2	1	1	1	-	1	Natop Kuki	
152	80	72	1	-	1	1	1	-	1	1	-	Khokhen	
			----------Un-inhabited----------									Natop Kabui	
33	30	3	4	4	-	-	-	-	1	-	1	Veitum Khullen	
92	49	43	2	-	2	5	1	4	2	1	1	Kotlen	
125	62	63	1	1	-	1	-	1	2	2	-	Kharam Pallen	
8	3	5	-	-	-	1	1	-	3	1	2	Thangjing Chiru	
239	113	126	1	-	1	2	-	2	40	30	10	Longa Koireng	
62	36	26	-	-	-	-	-	-	2	1	1	Thanglong Molbung	
22	11	11	-	-	-	2	-	2	5	3	2	Pholjang	
40	35	5	17	14	3	-	-	-	5	5	-	Khonglong Kabui	
42	32	10	10	7	3	-	-	-	21	19	2	Thanglong Kabui	
144	66	78	-	-	-	4	1	3	410	406	4	New Keithelmanbi	
151	94	57	-	-	-	3	2	1	11	9	2	Maha Kabui	
-	-	-	-	-	-	-	-	-	4	4	-	Manamjang	
62	37	25	3	1	2	4	2	2	2	1	1	Khoripok	
15	8	7	-	-	-	-	-	-	8	6	2	Haibung	
-	-	-	-	-	-	-	-	-	-	-	-	S.Laijang	
33	17	16	5	5	-	1	-	1	13	11	2	T.Laijang	
1	1	-	-	-	-	-	-	-	11	6	5	Sinam Jonhol	
10	6	4	9	9	-	-	-	-	7	7	-	Sinam Khaithong	
22	19	3	1	1	-	-	-	-	2	2	-	Bijang	
			----------Un-inhabited----------									Thingkhongjang	
32	16	16	-	-	-	4	2	2	16	12	4	S.Sehjang	
269	124	145	2	1	1	12	6	6	16	8	8	Charoipandongba Kabui	
67	33	34	-	-	-	-	-	-	-	-	-	Mongbung Tongneh	
57	28	29	2	2	-	1	-	1	-	-	-	Sadar Joute	

VILLAGE PRIMARY

C D Block -

Location code number	Name of Village	Marginal workers			Industrial category: Cultivators			Industrial category: Agricultural labourers		
		Persons	Males	Females	Persons	Males	Females	Persons	Males	Females
1	2	41	42	43	44	45	46	47	48	49
00033700	Nakhujang	17	3	14	6	-	6	5	1	4
00033800	Kharam Vaiphei	39	7	32	1	1	-	23	2	21
00033900	Singda Kuki	23	10	13	2	1	1	15	5	10
00034000	Kangchup Geljang	8	5	3	5	3	2	3	2	1
00034100	Songjang Khullen	----------Un-inhabited----------								
00034200	Songjang Waphong	34	21	13	20	13	7	12	7	5
00034300	Kangchup Songlung	81	41	40	5	4	1	37	21	16
00034400	Songjang Khunou	46	23	23	18	8	10	21	12	9
00034500	Kangchup Khomunnom	3	-	3	1	-	1	-	-	-
00034600	Kangchup Patbung	21	9	12	-	-	-	3	1	2
00034700	Kangchup Tuikon	30	8	22	-	-	-	14	5	9
00034800	Kangchup Joute	8	1	7	-	-	-	2	-	2
00034900	Kangchup Ponlen	26	7	19	-	-	-	24	7	17
00035000	S.Khajang	----------Un-inhabited----------								
00035100	Kangchup Chingkhong	19	4	15	-	-	-	17	3	14
00035200	Kangchup Patjang	33	1	32	17	1	16	9	-	9
00035300	Langdeibung	-	-	-	-	-	-	-	-	-
00035400	Kangchup Makhong	57	11	46	15	5	10	24	1	23
00035500	C.Phailen	239	39	200	73	26	47	35	6	29
00035600	Kangchup Chiru	20	15	5	11	7	4	-	-	-
00035700	L.Jangnomphai(VeitumKhunou)	15	7	8	1	1	-	10	4	6
00035800	Natop Boljang	1	1	-	-	-	-	-	-	-
00035900	Natop Kuki	2	2	-	1	1	-	-	-	-
00036000	Khokhen	3	1	2	-	-	-	-	-	-
00036100	Natop Kabui	----------Un-inhabited----------								
00036200	Veitum Khullen	49	11	38	38	8	30	11	3	8
00036300	Kotlen	14	3	11	3	-	3	1	-	1
00036400	Kharam Pallen	17	4	13	3	1	2	-	-	-
00036500	Thangjing Chiru	3	2	1	1	1	-	-	-	-
00036600	Longa Koireng	49	27	22	40	23	17	2	2	-
00036700	Thanglong Molbung	-	-	-	-	-	-	-	-	-
00036800	Pholjang	-	-	-	-	-	-	-	-	-
00036900	Khonglong Kabui	54	21	33	36	15	21	18	6	12
00037000	Thanglong Kabui	45	13	32	27	7	20	18	6	12
00037100	New Keithelmanbi	74	32	42	62	26	36	11	5	6
00037200	Maha Kabui	202	82	120	135	44	91	26	16	10
00037300	Manamjang	113	53	60	110	51	59	-	-	-
00037400	Khoripok	93	45	48	50	21	29	17	10	7
00037500	Haibung	108	60	48	93	54	39	1	1	-
00037600	S.Laijang	62	34	28	48	28	20	-	-	-
00037700	T.Laijang	13	3	10	4	2	2	-	-	-
00037800	Sinam Jonhol	123	64	59	115	60	55	-	-	-
00037900	Sinam Khaithong	18	3	15	4	-	4	-	-	-
00038000	Bijang	22	3	19	15	2	13	6	1	5
00038100	Thingkhongjang	----------Un-inhabited----------								
00038200	S.Sehjang	18	4	14	-	-	-	-	-	-
00038300	Charoipandongba Kabui	23	10	13	11	3	8	-	-	-
00038400	Mongbung Tongneh	-	-	-	-	-	-	-	-	-
00038500	Sadar Joute	1	1	-	-	-	-	1	1	-

PRIMARY CENSUS ABSTRACT

CENSUS ABSTRACT

Saitu Gamphazol T.D.Block

of marginal workers

Household industry workers			Other workers			Non-workers				Location code number
Persons	Males	Females	Persons	Males	Females	Persons	Males	Females	Name of Village	
50	51	52	53	54	55	56	57	58	2	1
2	-	2	4	2	2	63	34	29	Nakhujang	00033700
6	-	6	9	4	5	221	99	122	Kharam Vaiphei	00033800
4	2	2	2	2	-	41	16	25	Singda Kuki	00033900
-	-	-	-	-	-	126	57	69	Kangchup Geljang	00034000
			----------Un-inhabited----------						Songjang Khullen	00034100
2	1	1	-	-	-	34	16	18	Songjang Waphong	00034200
27	8	19	12	8	4	138	64	74	Kangchup Songlung	00034300
1	1	-	6	2	4	67	35	32	Songjang Khunou	00034400
2	-	2	-	-	-	6	5	1	Kangchup Khomunnom	00034500
9	-	9	9	8	1	55	34	21	Kangchup Patbung	00034600
12	3	9	4	-	4	115	55	60	Kangchup Tuikon	00034700
4	-	4	2	1	1	53	21	32	Kangchup Joute	00034800
1	-	1	1	-	1	78	41	37	Kangchup Ponlen	00034900
			----------Un-inhabited----------						S.Khajang	00035000
-	-	-	2	1	1	155	73	82	Kangchup Chingkhong	00035100
2	-	2	5	-	5	8	2	6	Kangchup Patjang	00035200
-	-	-	-	-	-	6	4	2	Langdeibung	00035300
2	2	-	16	3	13	111	61	50	Kangchup Makhong	00035400
117	4	113	14	3	11	584	300	284	C.Phailen	00035500
2	2	-	7	6	1	178	95	83	Kangchup Chiru	00035600
2	2	-	2	-	2	90	48	42	L.Jangnomphai(VeitumKhunou)	00035700
-	-	-	1	1	-	31	17	14	Natop Boljang	00035800
-	-	-	1	1	-	87	47	40	Natop Kuki	00035900
-	-	-	3	1	2	131	67	64	Khokhen	00036000
			----------Un-inhabited----------						Natop Kabui	00036100
-	-	-	-	-	-	76	39	37	Veitum Khullen	00036200
-	-	-	10	3	7	180	95	85	Kotlen	00036300
1	1	-	13	2	11	227	115	112	Kharam Pallen	00036400
-	-	-	2	1	1	23	10	13	Thangjing Chiru	00036500
-	-	-	7	2	5	58	30	28	Longa Koireng	00036600
-	-	-	-	-	-	17	9	8	Thanglong Molbung	00036700
-	-	-	-	-	-	13	9	4	Pholjang	00036800
-	-	-	-	-	-	135	68	67	Khonglong Kabui	00036900
-	-	-	-	-	-	187	94	93	Thanglong Kabui	00037000
-	-	-	1	1	-	232	117	115	New Keithelmanbi	00037100
38	20	18	3	2	1	173	85	88	Maha Kabui	00037200
3	2	1	-	-	-	191	94	97	Manamjang	00037300
24	12	12	2	2	-	57	23	34	Khoripok	00037400
-	-	-	14	5	9	95	55	40	Haibung	00037500
-	-	-	14	6	8	83	48	35	S.Laijang	00037600
-	-	-	9	1	8	89	45	44	T.Laijang	00037700
-	-	-	8	4	4	235	126	109	Sinam Jonhol	00037800
5	-	5	9	3	6	59	33	26	Sinam Khaithong	00037900
-	-	-	1	-	1	52	23	29	Bijang	00038000
			----------Un-inhabited----------						Thingkhongjang	00038100
6	-	6	12	4	8	101	48	53	S.Sehjang	00038200
-	-	-	12	7	5	365	181	184	Charoipandongba Kabui	00038300
-	-	-	-	-	-	55	29	26	Mongbung Tongneh	00038400
-	-	-	-	-	-	71	30	41	Sadar Joute	00038500

DISTRICT CENSUS HANDBOOK : SENAPATI (EXCLUDING 3 SUB-DIVISIONS)

VILLAGE PRIMARY
C D Block -

Location code number	Name of Village	Area of Village in hectares	Number of households	Total population (including institutional and houseless population)			Population in the age-group 0-6		
				Persons	Males	Females	Persons	Males	Females
1	2	3	4	5	6	7	8	9	10
00038600	Loibol Khullen	-	18	118	54	64	20	7	13
00038700	Sadu Mongsaba Kuki	-	45	238	122	116	49	21	28
00038800	Charoipandongba Chiru	-	39	209	110	99	19	15	4
00038900	Waroiching	-	20	147	76	71	23	10	13
00039000	Ichum Keirap	-	81	445	219	226	42	16	26
00039100	Tingkai Khunou	-	40	213	106	107	25	11	14
00039200	Tingkai Khullen	-	36	232	109	123	34	13	21
00039300	Laimaton Thangbuh	-	26	195	90	105	26	10	16
00039400	Tuikhang Aimol	-	27	114	56	58	20	12	8
00039500	Wainem Kabui	-	36	169	82	87	27	15	12
00039600	Nungang Kabui	-	59	317	155	162	42	22	20
00039700	Sadu Monsaba Kabui	-		----------Un-inhabited----------					
00039800	Bungte Chiru	-	127	747	362	385	125	57	68
00039900	Joupi	-	21	111	53	58	4	3	1
00040000	Parengba	-	66	395	194	201	55	31	24
00040100	Chini Ingkhol	-	50	302	146	156	61	31	30
00040200	Wajang Mangkhosum	-		----------Un-inhabited----------					
00040300	Dolang Khunou	-	123	834	424	410	145	75	70
00040400	Nungsai Chiru	-	138	801	428	373	109	59	50

PRIMARY CENSUS ABSTRACT

CENSUS ABSTRACT

Saitu Gamphazol T.D.Block

Scheduled Castes popuation			Scheduled Tribes population			Literates			
Persons	Males	Females	Persons	Males	Females	Persons	Males	Females	Name of Village
11	12	13	14	15	16	17	18	19	2
-	-	-	118	54	64	63	34	29	Loibol Khullen
-	-	-	238	122	116	110	64	46	Sadu Mongsaba Kuki
-	-	-	209	110	99	126	66	60	Charoipandongba Chiru
-	-	-	147	76	71	88	53	35	Waroiching
-	-	-	445	219	226	102	68	34	Ichum Keirap
-	-	-	213	106	107	53	33	20	Tingkai Khunou
-	-	-	232	109	123	65	38	27	Tingkai Khullen
-	-	-	195	90	105	63	31	32	Laimaton Thangbuh
-	-	-	114	56	58	59	31	28	Tuikhang Aimol
-	-	-	169	82	87	118	61	57	Wainem Kabui
-	-	-	317	155	162	14	10	4	Nungang Kabui
			----------Un-inhabited----------						Sadu Monsaba Kabui
-	-	-	744	360	384	471	248	223	Bungte Chiru
-	-	-	111	53	58	46	23	23	Joupi
-	-	-	395	194	201	244	129	115	Parengba
-	-	-	300	144	156	201	108	93	Chini Ingkhol
			----------Un-inhabited----------						Wajang Mangkhosum
-	-	-	834	424	410	360	218	142	Dolang Khunou
-	-	-	801	428	373	524	309	215	Nungsai Chiru

VILLAGE PRIMARY

C D Block -

Location code number	Name of Village	Illiterates			Total workers			Main workers		
		Persons	Males	Females	Persons	Males	Females	Persons	Males	Females
1	2	20	21	22	23	24	25	26	27	28
00038600	Loibol Khullen	55	20	35	54	26	28	46	23	23
00038700	Sadu Mongsaba Kuki	128	58	70	102	55	47	97	50	47
00038800	Charoipandongba Chiru	83	44	39	98	54	44	91	50	41
00038900	Waroiching	59	23	36	66	30	36	57	27	30
00039000	Ichum Keirap	343	151	192	245	119	126	120	115	5
00039100	Tingkai Khunou	160	73	87	100	51	49	56	49	7
00039200	Tingkai Khullen	167	71	96	122	63	59	55	46	9
00039300	Laimaton Thangbuh	132	59	73	129	66	63	47	43	4
00039400	Tuikhang Aimol	55	25	30	52	26	26	27	24	3
00039500	Wainem Kabui	51	21	30	65	35	30	34	34	-
00039600	Nungang Kabui	303	145	158	211	106	105	97	85	12
00039700	Sadu Monsaba Kabui	----------Un-inhabited----------								
00039800	Bungte Chiru	276	114	162	495	243	252	275	170	105
00039900	Joupi	65	30	35	70	31	39	49	27	22
00040000	Parengba	151	65	86	130	62	68	68	61	7
00040100	Chini Ingkhol	101	38	63	115	55	60	94	49	45
00040200	Wajang Mangkhosum	----------Un-inhabited----------								
00040300	Dolang Khunou	474	206	268	363	176	187	351	171	180
00040400	Nungsai Chiru	277	119	158	323	174	149	252	155	97

PRIMARY CENSUS ABSTRACT

CENSUS ABSTRACT
Saitu Gamphazol T.D.Block

Industrial category of main workers												
Cultivators			Agricultural labourers			Household industry workers			Other workers			
Persons	Males	Females	Persons	Males	Females	Persons	Males	Females	Persons	Males	Females	Name of Village
29	30	31	32	33	34	35	36	37	38	39	40	2
44	21	23	-	-	-	-	-	-	2	2	-	Loibol Khullen
95	48	47	1	1	-	-	-	-	1	1	-	Sadu Mongsaba Kuki
89	49	40	1	1	-	-	-	-	1	-	1	Charoipandongba Chiru
53	25	28	-	-	-	-	-	-	4	2	2	Waroiching
114	109	5	1	1	-	-	-	-	5	5	-	Ichum Keirap
45	40	5	-	-	-	-	-	-	11	9	2	Tingkai Khunou
41	34	7	3	2	1	1	1	-	10	9	1	Tingkai Khullen
30	30	-	5	4	1	2	2	-	10	7	3	Laimaton Thangbuh
22	21	1	-	-	-	-	-	-	5	3	2	Tuikhang Aimol
29	29	-	-	-	-	-	-	-	5	5	-	Wainem Kabui
80	71	9	5	5	-	4	3	1	8	6	2	Nungang Kabui
			----------Un-inhabited----------									Sadu Monsaba Kabui
209	128	81	-	-	-	18	13	5	48	29	19	Bungte Chiru
36	19	17	1	1	-	1	-	1	11	7	4	Joupi
53	52	1	-	-	-	-	-	-	15	9	6	Parengba
42	19	23	38	18	20	-	-	-	14	12	2	Chini Ingkhol
			----------Un-inhabited----------									Wajang Mangkhosum
300	142	158	1	-	1	22	9	13	28	20	8	Dolang Khunou
152	85	67	20	13	7	1	-	1	79	57	22	Nungsai Chiru

DISTRICT CENSUS HANDBOOK : SENAPATI (EXCLUDING 3 SUB-DIVISIONS)

VILLAGE PRIMARY

C D Block -

Location code number	Name of Village	Marginal workers			Industrial category: Cultivators			Industrial category: Agricultural labourers		
		Persons	Males	Females	Persons	Males	Females	Persons	Males	Females
1	2	41	42	43	44	45	46	47	48	49
00038600	Loibol Khullen	8	3	5	7	2	5	-	-	-
00038700	Sadu Mongsaba Kuki	5	5	-	2	2	-	3	3	-
00038800	Charoipandongba Chiru	7	4	3	1	1	-	6	3	3
00038900	Waroiching	9	3	6	6	2	4	2	1	1
00039000	Ichum Keirap	125	4	121	124	4	120	-	-	-
00039100	Tingkai Khunou	44	2	42	44	2	42	-	-	-
00039200	Tingkai Khullen	67	17	50	59	17	42	-	-	-
00039300	Laimaton Thangbuh	82	23	59	69	18	51	-	-	-
00039400	Tuikhang Aimol	25	2	23	24	2	22	1	-	1
00039500	Wainem Kabui	31	1	30	31	1	30	-	-	-
00039600	Nungang Kabui	114	21	93	80	14	66	1	-	1
00039700	Sadu Monsaba Kabui	----------Un-inhabited----------								
00039800	Bungte Chiru	220	73	147	200	71	129	1	1	-
00039900	Joupi	21	4	17	-	-	-	7	2	5
00040000	Parengba	62	1	61	57	-	57	-	-	-
00040100	Chini Ingkhol	21	6	15	2	2	-	12	4	8
00040200	Wajang Mangkhosum	----------Un-inhabited----------								
00040300	Dolang Khunou	12	5	7	1	-	1	2	2	-
00040400	Nungsai Chiru	71	19	52	7	4	3	15	9	6

PRIMARY CENSUS ABSTRACT

CENSUS ABSTRACT

Saitu Gamphazol T.D.Block

of marginal workers										
Household industry workers			Other workers			Non-workers				Location code
Persons	Males	Females	Persons	Males	Females	Persons	Males	Females	Name of Village	number
50	51	52	53	54	55	56	57	58	2	1
-	-	-	1	1	-	64	28	36	Loibol Khullen	00038600
-	-	-	-	-	-	136	67	69	Sadu Mongsaba Kuki	00038700
-	-	-	-	-	-	111	56	55	Charoipandongba Chiru	00038800
-	-	-	1	-	1	81	46	35	Waroiching	00038900
-	-	-	1	-	1	200	100	100	Ichum Keirap	00039000
-	-	-	-	-	-	113	55	58	Tingkai Khunou	00039100
4	-	4	4	-	4	110	46	64	Tingkai Khullen	00039200
9	5	4	4	-	4	66	24	42	Laimaton Thangbuh	00039300
-	-	-	-	-	-	62	30	32	Tuikhang Aimol	00039400
-	-	-	-	-	-	104	47	57	Wainem Kabui	00039500
21	1	20	12	6	6	106	49	57	Nungang Kabui	00039600
----------Un-inhabited----------									Sadu Monsaba Kabui	00039700
12	1	11	7	-	7	252	119	133	Bungte Chiru	00039800
14	2	12	-	-	-	41	22	19	Joupi	00039900
1	1	-	4	-	4	265	132	133	Parengba	00040000
1	-	1	6	-	6	187	91	96	Chini Ingkhol	00040100
----------Un-inhabited----------									Wajang Mangkhosum	00040200
9	3	6	-	-	-	471	248	223	Dolang Khunou	00040300
4	-	4	45	6	39	478	254	224	Nungsai Chiru	00040400

VILLAGE PRIMARY
C D Block -

Location code number	Name of Village	Area of Village in hectares	Number of households	*Total population (including institutional and houseless population)*			Population in the age-group 0-6		
				Persons	Males	Females	Persons	Males	Females
1	2	3	4	5	6	7	8	9	10
0006	**Saikul T. D. Block (Total)**		**9,080**	**51,438**	**26,130**	**25,308**	**7,420**	**3,763**	**3,657**
0006	**Saikul T. D. Block (Rural)**		**9,080**	**51,438**	**26,130**	**25,308**	**7,420**	**3,763**	**3,657**
0006	**Saikul T. D. Block (Urban)**		-	-	-	-	-	-	-
	Saikul T. D. Block (Rural)								
00040500	C.Khullen	-	31	162	92	70	23	14	9
00040600	Thingphai	-	34	167	86	81	22	11	11
00040700	Jangnoi	-	109	716	357	359	136	66	70
00040800	N.Phailen	-	25	151	76	75	16	7	9
00040900	Tingpibung	-	110	603	308	295	72	36	36
00041000	Zalenphai	-	74	430	223	207	43	21	22
00041100	Gangpikon	-	48	268	118	150	32	16	16
00041200	Lhangsom	-	21	147	71	76	24	10	14
00041300	Gampum	-	56	298	159	139	41	21	20
00041400	S.Khonomphai	-	52	247	136	111	48	30	18
00041500	T.Gamnom	-	105	660	369	291	62	32	30
00041600	Songbem	-	97	662	330	332	145	62	83
00041700	Gallam	-	27	141	71	70	27	13	14
00041800	Chonjang	-	34	137	67	70	19	11	8
00041900	Phuleijang	-	33	186	95	91	18	7	11
00042000	Phoikon	-	31	201	89	112	13	6	7
00042100	Wapabung	-	48	256	133	123	59	32	27
00042200	M.Ngamneh	-	40	227	107	120	38	16	22
00042300	Sonphung	-	46	260	133	127	35	18	17
00042400	Denglen	-	57	366	194	172	56	26	30
00042500	Molkon	-	116	597	310	287	103	58	45
00042600	Waichei	-	52	296	162	134	61	32	29
00042700	Naphai	-	32	171	90	81	18	13	5
00042800	Ng. Phainom	-	60	322	164	158	44	19	25
00042900	Maojang	-	81	385	200	185	62	40	22
00043000	Songphel Khullen	-	32	163	80	83	18	10	8
00043100	Tengkonphai	-	43	246	120	126	49	25	24
00043200	Khayang	-	20	102	56	46	26	14	12
00043300	Tusam	-	46	266	149	117	59	36	23
00043400	C.Aisan	-	122	707	365	342	83	48	35
00043500	Pangjang	-	110	664	336	328	108	53	55
00043600	Bunglung	-	74	486	236	250	87	39	48
00043700	N.Zilphai	-	49	265	119	146	36	15	21
00043800	Saikul	-	326	1,778	923	855	256	141	115
00043900	Ichai Goyang	-	83	498	249	249	92	34	58
00044000	Saikho (Ichai Lamlan)	-	50	296	158	138	58	34	24
00044100	Nungka	-	32	177	87	90	36	18	18
00044200	T.Goyang	-	23	133	61	72	29	14	15
00044300	Thangkanphai	-	131	827	415	412	102	54	48
00044400	Makokching	-	82	521	258	263	75	30	45
00044500	Moljol	-	51	271	136	135	62	39	23
00044600	Phaijang	-	26	143	75	68	28	14	14
00044700	Sadu Koireng	-	36	232	101	131	33	12	21

PRIMARY CENSUS ABSTRACT

CENSUS ABSTRACT

Saikul T. D. Block

Scheduled Castes popuation			Scheduled Tribes population			Literates			
Persons	Males	Females	Persons	Males	Females	Persons	Males	Females	Name of Village
11	12	13	14	15	16	17	18	19	2
73	**42**	**31**	**49,434**	**25,029**	**24,405**	**25,043**	**14,613**	**10,430**	**Saikul T. D. Block (Total)**
73	**42**	**31**	**49,434**	**25,029**	**24,405**	**25,043**	**14,613**	**10,430**	**Saikul T. D. Block (Rural)**
-	-	-	-	-	-	-	-	-	***Saikul T. D. Block*** **(Urban)**
									Saikul T. D. Block (Rural)
-	-	-	150	84	66	47	33	14	C.Khullen
-	-	-	161	82	79	70	41	29	Thingphai
-	-	-	716	357	359	348	198	150	Jangnoi
-	-	-	151	76	75	111	61	50	N.Phailen
-	-	-	603	308	295	245	142	103	Tingpibung
-	-	-	430	223	207	77	51	26	Zalenphai
-	-	-	267	117	150	32	16	16	Gangpikon
-	-	-	147	71	76	96	56	40	Lhangsom
-	-	-	291	155	136	174	113	61	Gampum
-	-	-	231	126	105	131	82	49	S.Khonomphai
-	-	-	567	313	254	250	152	98	T.Gamnom
-	-	-	662	330	332	121	87	34	Songbem
-	-	-	141	71	70	65	32	33	Gallam
-	-	-	137	67	70	47	25	22	Chonjang
-	-	-	186	95	91	48	21	27	Phuleijang
-	-	-	201	89	112	116	57	59	Phoikon
-	-	-	245	123	122	44	26	18	Wapabung
-	-	-	227	107	120	34	26	8	M.Ngamneh
-	-	-	260	133	127	101	54	47	Sonphung
73	42	31	292	152	140	100	63	37	Denglen
-	-	-	591	307	284	334	187	147	Molkon
-	-	-	296	162	134	88	60	28	Waichei
-	-	-	171	90	81	38	22	16	Naphai
-	-	-	322	164	158	208	111	97	Ng. Phainom
-	-	-	385	200	185	192	111	81	Maojang
-	-	-	163	80	83	115	54	61	Songphel Khullen
-	-	-	173	83	90	86	54	32	Tengkonphai
-	-	-	102	56	46	50	25	25	Khayang
-	-	-	266	149	117	130	77	53	Tusam
-	-	-	329	171	158	423	244	179	C.Aisan
-	-	-	453	231	222	316	179	137	Pangjang
-	-	-	332	161	171	303	168	135	Bunglung
-	-	-	265	119	146	138	77	61	N.Zilphai
-	-	-	1,599	815	784	1,111	629	482	Saikul
-	-	-	498	249	249	268	162	106	Ichai Goyang
-	-	-	293	156	137	44	30	14	Saikho (Ichai Lamlan)
-	-	-	177	87	90	44	31	13	Nungka
-	-	-	133	61	72	36	28	8	T.Goyang
-	-	-	713	354	359	578	300	278	Thangkanphai
-	-	-	429	205	224	396	213	183	Makokching
-	-	-	263	132	131	146	74	72	Moljol
-	-	-	143	75	68	73	47	26	Phaijang
-	-	-	232	101	131	163	78	85	Sadu Koireng

VILLAGE PRIMARY
C D Block -

Location code number	Name of Village	Illiterates			Total workers			Main workers		
		Persons	Males	Females	Persons	Males	Females	Persons	Males	Females
1	2	20	21	22	23	24	25	26	27	28
0006	**Saikul T. D. Block (Total)**	**26,395**	**11,517**	**14,878**	**24,278**	**13,133**	**11,145**	**16,381**	**10,646**	**5,735**
0006	**Saikul T. D. Block (Rural)**	**26,395**	**11,517**	**14,878**	**24,278**	**13,133**	**11,145**	**16,381**	**10,646**	**5,735**
0006	**Saikul T. D. Block (Urban)**	-	-	-	-	-	-	-	-	-
	Saikul T. D. Block (Rural)									
00040500	C.Khullen	115	59	56	77	62	15	76	61	15
00040600	Thingphai	97	45	52	63	50	13	57	49	8
00040700	Jangnoi	368	159	209	249	154	95	237	149	88
00040800	N.Phailen	40	15	25	71	35	36	70	35	35
00040900	Tingpibung	358	166	192	313	166	147	271	165	106
00041000	Zalenphai	353	172	181	312	153	159	312	153	159
00041100	Gangpikon	236	102	134	183	81	102	183	81	102
00041200	Lhangsom	51	15	36	37	36	1	33	32	1
00041300	Gampum	124	46	78	77	73	4	73	69	4
00041400	S.Khonomphai	116	54	62	96	63	33	66	61	5
00041500	T.Gamnom	410	217	193	433	237	196	432	237	195
00041600	Songbem	541	243	298	243	113	130	243	113	130
00041700	Gallam	76	39	37	44	33	11	30	29	1
00041800	Chonjang	90	42	48	50	34	16	37	33	4
00041900	Phuleijang	138	74	64	172	91	81	172	91	81
00042000	Phoikon	85	32	53	165	71	94	160	70	90
00042100	Wapabung	212	107	105	92	47	45	90	47	43
00042200	M.Ngamneh	193	81	112	104	47	57	104	47	57
00042300	Sonphung	159	79	80	146	75	71	57	57	-
00042400	Denglen	266	131	135	206	119	87	79	72	7
00042500	Molkon	263	123	140	371	188	183	183	146	37
00042600	Waichei	208	102	106	175	96	79	62	56	6
00042700	Naphai	133	68	65	89	47	42	44	39	5
00042800	Ng. Phainom	114	53	61	165	86	79	132	78	54
00042900	Maojang	193	89	104	172	87	85	141	83	58
00043000	Songphel Khullen	48	26	22	116	51	65	39	39	-
00043100	Tengkonphai	160	66	94	94	46	48	74	43	31
00043200	Khayang	52	31	21	52	26	26	25	22	3
00043300	Tusam	136	72	64	119	63	56	85	56	29
00043400	C.Aisan	284	121	163	126	121	5	125	120	5
00043500	Pangjang	348	157	191	267	130	137	238	118	120
00043600	Bunglung	183	68	115	183	89	94	92	73	19
00043700	N.Zilphai	127	42	85	105	45	60	105	45	60
00043800	Saikul	667	294	373	552	346	206	443	321	122
00043900	Ichai Goyang	230	87	143	199	98	101	97	96	1
00044000	Saikho (Ichai Lamlan)	252	128	124	165	81	84	165	81	84
00044100	Nungka	133	56	77	75	41	34	75	41	34
00044200	T.Goyang	97	33	64	51	24	27	28	23	5
00044300	Thangkanphai	249	115	134	336	186	150	278	166	112
00044400	Makokching	125	45	80	256	130	126	200	113	87
00044500	Moljol	125	62	63	173	81	92	124	58	66
00044600	Phaijang	70	28	42	69	35	34	50	28	22
00044700	Sadu Koireng	69	23	46	91	48	43	48	45	3

PRIMARY CENSUS ABSTRACT

CENSUS ABSTRACT

Saikul T. D. Block

Industrial category of main workers												
Cultivators			Agricultural labourers			Household industry workers			Other workers			
Persons	Males	Females	Persons	Males	Females	Persons	Males	Females	Persons	Males	Females	Name of Village
29	30	31	32	33	34	35	36	37	38	39	40	2
12,725	**8,304**	**4,421**	**950**	**516**	**434**	**524**	**118**	**406**	**2,182**	**1,708**	**474**	**Saikul T. D. Block (Total)**
12,725	**8,304**	**4,421**	**950**	**516**	**434**	**524**	**118**	**406**	**2,182**	**1,708**	**474**	**Saikul T. D. Block (Rural)**
-	-	-	-	-	-	-	-	-	-	-	-	**Saikul T. D. Block (Urban)**
												Saikul T. D. Block (Rural)
70	61	9	5	-	5	1	-	1	-	-	-	C.Khullen
39	38	1	1	1	-	-	-	-	17	10	7	Thingphai
192	118	74	1	1	-	12	4	8	32	26	6	Jangnoi
64	32	32	-	-	-	3	-	3	3	3	-	N.Phailen
258	155	103	3	2	1	-	-	-	10	8	2	Tingpibung
303	144	159	-	-	-	-	-	-	9	9	-	Zalenphai
181	80	101	-	-	-	-	-	-	2	1	1	Gangpikon
32	32	-	1	-	1	-	-	-	-	-	-	Lhangsom
72	68	4	-	-	-	-	-	-	1	1	-	Gampum
56	54	2	2	-	2	2	2	-	6	5	1	S.Khonomphai
432	237	195	-	-	-	-	-	-	-	-	-	T.Gamnom
148	100	48	7	4	3	68	-	68	20	9	11	Songbem
27	26	1	-	-	-	-	-	-	3	3	-	Gallam
31	29	2	-	-	-	-	-	-	6	4	2	Chonjang
158	83	75	8	4	4	-	-	-	6	4	2	Phuleijang
131	57	74	14	2	12	-	-	-	15	11	4	Phoikon
64	41	23	3	1	2	17	2	15	6	3	3	Wapabung
83	38	45	-	-	-	11	2	9	10	7	3	M.Ngamneh
54	54	-	-	-	-	-	-	-	3	3	-	Sonphung
68	65	3	-	-	-	3	-	3	8	7	1	Denglen
130	108	22	19	10	9	1	1	-	33	27	6	Molkon
55	54	1	2	-	2	2	1	1	3	1	2	Waichei
42	38	4	2	1	1	-	-	-	-	-	-	Naphai
128	76	52	2	1	1	-	-	-	2	1	1	Ng. Phainom
134	80	54	2	-	2	-	-	-	5	3	2	Maojang
26	26	-	1	1	-	-	-	-	12	12	-	Songphel Khullen
67	40	27	4	1	3	-	-	-	3	2	1	Tengkonphai
25	22	3	-	-	-	-	-	-	-	-	-	Khayang
76	54	22	4	1	3	-	-	-	5	1	4	Tusam
108	107	1	5	2	3	6	6	-	6	5	1	C.Aisan
203	97	106	1	-	1	10	3	7	24	18	6	Pangjang
61	45	16	4	4	-	4	4	-	23	20	3	Bunglung
104	44	60	-	-	-	-	-	-	1	1	-	N.Zilphai
215	137	78	9	4	5	14	9	5	205	171	34	Saikul
73	73	-	-	-	-	3	2	1	21	21	-	Ichai Goyang
162	80	82	-	-	-	-	-	-	3	1	2	Saikho (Ichai Lamlan)
69	35	34	-	-	-	-	-	-	6	6	-	Nungka
20	19	1	-	-	-	2	1	1	6	3	3	T.Goyang
112	73	39	13	7	6	22	7	15	131	79	52	Thangkanphai
150	103	47	35	2	33	6	1	5	9	7	2	Makokching
76	33	43	38	21	17	4	-	4	6	4	2	Moljol
19	10	9	26	13	13	2	2	-	3	3	-	Phaijang
37	37	-	-	-	-	-	-	-	11	8	3	Sadu Koireng

DISTRICT CENSUS HANDBOOK : SENAPATI (EXCLUDING 3 SUB-DIVISIONS)

VILLAGE PRIMARY
C D Block -

Location code number	Name of Village	Industrial category								
		Marginal workers			Cultivators			Agricultural labourers		
		Persons	Males	Females	Persons	Males	Females	Persons	Males	Females
1	2	41	42	43	44	45	46	47	48	49
0006	**Saikul T. D. Block (Total)**	**7,897**	**2,487**	**5,410**	**3,227**	**1,147**	**2,080**	**2,837**	**880**	**1,957**
0006	**Saikul T. D. Block (Rural)**	**7,897**	**2,487**	**5,410**	**3,227**	**1,147**	**2,080**	**2,837**	**880**	**1,957**
0006	**Saikul T. D. Block (Urban)**	-	-	-	-	-	-	-	-	-
	Saikul T. D. Block (Rural)									
00040500	C.Khullen	1	1	-	1	1	-	-	-	-
00040600	Thingphai	6	1	5	-	-	-	3	-	3
00040700	Jangnoi	12	5	7	2	1	1	1	-	1
00040800	N.Phailen	1	-	1	-	-	-	-	-	-
00040900	Tingpibung	42	1	41	40	1	39	-	-	-
00041000	Zalenphai	-	-	-	-	-	-	-	-	-
00041100	Gangpikon	-	-	-	-	-	-	-	-	-
00041200	Lhangsom	4	4	-	-	-	-	-	-	-
00041300	Gampum	4	4	-	4	4	-	-	-	-
00041400	S.Khonomphai	30	2	28	-	-	-	30	2	28
00041500	T.Gamnom	1	-	1	-	-	-	1	-	1
00041600	Songbem	-	-	-	-	-	-	-	-	-
00041700	Gallam	14	4	10	13	3	10	-	-	-
00041800	Chonjang	13	1	12	13	1	12	-	-	-
00041900	Phuleijang	-	-	-	-	-	-	-	-	-
00042000	Phoikon	5	1	4	1	-	1	2	1	1
00042100	Wapabung	2	-	2	-	-	-	-	-	-
00042200	M.Ngamneh	-	-	-	-	-	-	-	-	-
00042300	Sonphung	89	18	71	78	16	62	2	-	2
00042400	Denglen	127	47	80	104	37	67	1	-	1
00042500	Molkon	188	42	146	80	25	55	82	9	73
00042600	Waichei	113	40	73	55	20	35	55	20	35
00042700	Naphai	45	8	37	19	5	14	22	3	19
00042800	Ng. Phainom	33	8	25	20	3	17	7	4	3
00042900	Maojang	31	4	27	7	2	5	19	-	19
00043000	Songphel Khullen	77	12	65	12	1	11	52	9	43
00043100	Tengkonphai	20	3	17	4	-	4	11	1	10
00043200	Khayang	27	4	23	3	-	3	24	4	20
00043300	Tusam	34	7	27	13	2	11	9	-	9
00043400	C.Aisan	1	1	-	-	-	-	-	-	-
00043500	Pangjang	29	12	17	11	1	10	1	-	1
00043600	Bunglung	91	16	75	36	10	26	10	1	9
00043700	N.Zilphai	-	-	-	-	-	-	-	-	-
00043800	Saikul	109	25	84	46	17	29	14	1	13
00043900	Ichai Goyang	102	2	100	46	1	45	-	-	-
00044000	Saikho (Ichai Lamlan)	-	-	-	-	-	-	-	-	-
00044100	Nungka	-	-	-	-	-	-	-	-	-
00044200	T.Goyang	23	1	22	20	1	19	-	-	-
00044300	Thangkanphai	58	20	38	14	6	8	2	1	1
00044400	Makokching	56	17	39	5	3	2	30	11	19
00044500	Moljol	49	23	26	22	10	12	13	5	8
00044600	Phaijang	19	7	12	10	4	6	5	1	4
00044700	Sadu Koireng	43	3	40	-	-	-	-	-	-

PRIMARY CENSUS ABSTRACT

CENSUS ABSTRACT

Saikul T. D. Block

of marginal workers										
Household industry workers			Other workers			Non-workers				Location code
Persons	Males	Females	Persons	Males	Females	Persons	Males	Females	Name of Village	number
50	51	52	53	54	55	56	57	58	2	1
768	**73**	**695**	**1,065**	**387**	**678**	**27,160**	**12,997**	**14,163**	**Saikul T. D. Block (Total)**	**0006**
768	**73**	**695**	**1,065**	**387**	**678**	**27,160**	**12,997**	**14,163**	**Saikul T. D. Block (Rural)**	**0006**
-	-	-	-	-	-	-	-	-	**Saikul T. D. Block (Urban)**	**0006**
									Saikul T. D. Block (Rural)	
-	-	-	-	-	-	85	30	55	C.Khullen	00040500
2	-	2	1	1	-	104	36	68	Thingphai	00040600
7	3	4	2	1	1	467	203	264	Jangnoi	00040700
1	-	1	-	-	-	80	41	39	N.Phailen	00040800
-	-	-	2	-	2	290	142	148	Tingpibung	00040900
-	-	-	-	-	-	118	70	48	Zalenphai	00041000
-	-	-	-	-	-	85	37	48	Gangpikon	00041100
-	-	-	4	4	-	110	35	75	Lhangsom	00041200
-	-	-	-	-	-	221	86	135	Gampum	00041300
-	-	-	-	-	-	151	73	78	S.Khonomphai	00041400
-	-	-	-	-	-	227	132	95	T.Gamnom	00041500
-	-	-	-	-	-	419	217	202	Songbem	00041600
-	-	-	1	1	-	97	38	59	Gallam	00041700
-	-	-	-	-	-	87	33	54	Chonjang	00041800
-	-	-	-	-	-	14	4	10	Phuleijang	00041900
-	-	-	2	-	2	36	18	18	Phoikon	00042000
2	-	2	-	-	-	164	86	78	Wapabung	00042100
-	-	-	-	-	-	123	60	63	M.Ngamneh	00042200
6	-	6	3	2	1	114	58	56	Sonphung	00042300
7	-	7	15	10	5	160	75	85	Denglen	00042400
8	1	7	18	7	11	226	122	104	Molkon	00042500
1	-	1	2	-	2	121	66	55	Waichei	00042600
3	-	3	1	-	1	82	43	39	Naphai	00042700
-	-	-	6	1	5	157	78	79	Ng. Phainom	00042800
-	-	-	5	2	3	213	113	100	Maojang	00042900
12	1	11	1	1	-	47	29	18	Songphel Khullen	00043000
-	-	-	5	2	3	152	74	78	Tengkonphai	00043100
-	-	-	-	-	-	50	30	20	Khayang	00043200
2	-	2	10	5	5	147	86	61	Tusam	00043300
-	-	-	1	1	-	581	244	337	C.Aisan	00043400
-	-	-	17	11	6	397	206	191	Pangjang	00043500
11	1	10	34	4	30	303	147	156	Bunglung	00043600
-	-	-	-	-	-	160	74	86	N.Zilphai	00043700
33	2	31	16	5	11	1,226	577	649	Saikul	00043800
37	-	37	19	1	18	299	151	148	Ichai Goyang	00043900
-	-	-	-	-	-	131	77	54	Saikho (Ichai Lamlan)	00044000
-	-	-	-	-	-	102	46	56	Nungka	00044100
3	-	3	-	-	-	82	37	45	T.Goyang	00044200
13	1	12	29	12	17	491	229	262	Thangkanphai	00044300
18	1	17	3	2	1	265	128	137	Makokching	00044400
3	-	3	11	8	3	98	55	43	Moljol	00044500
1	-	1	3	2	1	74	40	34	Phaijang	00044600
33	-	33	10	3	7	141	53	88	Sadu Koireng	00044700

DISTRICT CENSUS HANDBOOK : SENAPATI (EXCLUDING 3 SUB-DIVISIONS)

VILLAGE PRIMARY
C D Block -

Location code number	Name of Village	Area of Village in hectares	Number of households	Total population (including institutional and houseless population)			Population in the age-group 0-6		
				Persons	Males	Females	Persons	Males	Females
1	2	3	4	5	6	7	8	9	10
00044800	A.Longa Koireng	-	8	54	23	31	5	2	3
00044900	Utonglok	-	35	230	117	113	34	18	16
00045000	H.Gelmol	-	27	158	74	84	30	15	15
00045100	Belei	-	47	266	133	133	44	18	26
00045200	Holbung	-	17	89	43	46	14	3	11
00045300	Old Boljang	-	20	105	54	51	21	12	9
00045400	New Boljang	-	41	221	116	105	25	12	13
00045500	Satang Kuki	-	55	300	150	150	63	27	36
00045600	E.Mullam	-	69	366	189	177	81	40	41
00045700	Ekouphai	-	10	54	24	30	4	3	1
00045800	Y.Langkhong	-	68	399	201	198	84	38	46
00045900	Thangal Surung	-	44	322	171	151	20	12	8
00046000	Thangkan Thanglunpa	-	45	272	125	147	55	23	32
00046100	Lamkajang	-	15	75	37	38	11	5	6
00046200	Dimjang	-	12	59	33	26	8	4	4
00046300	Ankhumbung	-	27	173	91	82	27	14	13
00046400	Twichamphai	-	26	184	96	88	23	12	11
00046500	Lhungjang	-	35	208	113	95	25	11	14
00046600	N.Chaljang	-	28	177	85	92	31	12	19
00046700	A.Tuisomjang	-	28	161	70	91	33	13	20
00046800	S.Mongbung	-	75	450	240	210	57	28	29
00046900	S.Bolkot	-	35	220	105	115	43	23	20
00047000	Molvom (Heinoupokpi)	-	58	282	147	135	62	36	26
00047100	L.Haibung	-	16	85	47	38	22	14	8
00047200	Khouchangbung	-	14	74	40	34	17	8	9
00047300	L.Layang	-	25	154	76	78	24	12	12
00047400	Gunphaijang	-	21	139	76	63	23	15	8
00047500	Molkot	-	9	47	25	22	3	1	2
00047600	Chalkot	-	28	159	83	76	35	22	13
00047700	Luwang Sangol	-	95	555	282	273	79	40	39
00047800	Phaileng	-	26	177	84	93	32	11	21
00047900	Ekpan Chingkha	-	20	107	59	48	3	1	2
00048000	A. Geljang	-	30	146	68	78	24	13	11
00048100	Thingsat	-	40	267	135	132	37	19	18
00048200	Mapao Khullen	-	56	316	152	164	43	16	27
00048300	Mapao Thangal	-	22	131	72	59	15	7	8
00048400	Mapao Christian	-	82	497	246	251	34	17	17
00048500	Khongnangpokpi	-	46	262	139	123	36	18	18
00048600	Sijang & Sijang Molcham	-	50	313	151	162	29	16	13
00048700	Mongyang	-	23	135	76	59	32	20	12
00048800	Lhangjol	-	28	147	66	81	6	3	3
00048900	S.Jangnomphai	-	35	183	93	90	30	16	14
00049000	Dongsum	-	69	386	199	187	23	11	12
00049100	Leplen	-	40	218	114	104	44	25	19
00049200	B.Khayang	-	14	87	47	40	9	4	5
00049300	B.Bolyang	-	30	186	93	93	4	3	1
00049400	Tuisomjang	-	53	282	138	144	64	32	32
00049500	Khongbal Kuki	-	24	134	74	60	29	21	8
00049600	K.Nomjang	-	15	65	35	30	7	3	4
00049700	Simol	-	28	193	99	94	15	8	7
00049800	K.Khonom	-	17	95	36	59	19	6	13

PRIMARY CENSUS ABSTRACT

CENSUS ABSTRACT

Saikul T. D. Block

Scheduled Castes popuation			Scheduled Tribes population			Literates			
Persons	Males	Females	Persons	Males	Females	Persons	Males	Females	Name of Village
11	12	13	14	15	16	17	18	19	2
-	-	-	54	23	31	41	19	22	A.Longa Koireng
-	-	-	230	117	113	170	94	76	Utonglok
-	-	-	158	74	84	113	57	56	H.Gelmol
-	-	-	266	133	133	191	106	85	Belei
-	-	-	89	43	46	49	27	22	Holbung
-	-	-	105	54	51	58	32	26	*Old Boljang*
-	-	-	221	116	105	68	50	18	New Boljang
-	-	-	300	150	150	181	108	73	Satang Kuki
-	-	-	206	104	102	229	136	93	E.Mullam
-	-	-	54	24	30	22	13	9	Ekouphai
-	-	-	399	201	198	55	42	13	Y.Langkhong
-	-	-	260	139	121	215	124	91	Thangal Surung
-	-	-	272	125	147	87	48	39	Thangkan Thanglunpa
-	-	-	75	37	38	17	8	9	Lamkajang
-	-	-	59	33	26	18	12	6	Dimjang
-	-	-	160	85	75	102	57	45	Ankhumbung
-	-	-	184	96	88	126	72	54	Twichamphai
-	-	-	208	113	95	92	60	32	Lhungjang
-	-	-	177	85	92	67	39	28	N.Chaljang
-	-	-	161	70	91	42	24	18	A.Tuisomjang
-	-	-	450	240	210	205	125	80	S.Mongbung
-	-	-	220	105	115	47	27	20	S.Bolkot
-	-	-	282	147	135	110	67	43	Molvom (Heinoupokpi)
-	-	-	85	47	38	22	16	6	L.Haibung
-	-	-	74	40	34	28	15	13	Khouchangbung
-	-	-	154	76	78	61	33	28	L.Layang
-	-	-	139	76	63	76	50	26	Gunphaijang
-	-	-	47	25	22	34	19	15	Molkot
-	-	-	158	82	76	37	23	14	Chalkot
-	-	-	555	282	273	180	117	63	Luwang Sangol
-	-	-	177	84	93	54	29	25	*Phaileng*
-	-	-	106	58	48	25	20	5	Ekpan Chingkha
-	-	-	146	68	78	3	3	-	A. Geljang
-	-	-	267	135	132	50	30	20	Thingsat
-	-	-	315	151	164	220	119	101	Mapao Khullen
-	-	-	131	72	59	59	35	24	Mapao Thangal
-	-	-	493	244	249	408	210	198	Mapao Christian
-	-	-	262	139	123	158	92	66	Khongnangpokpi
-	-	-	313	151	162	149	84	65	Sijang & Sijang Molcham
-	-	-	134	75	59	71	45	26	*Mongyang*
-	-	-	147	66	81	73	32	41	Lhangjol
-	-	-	183	93	90	90	50	40	S.Jangnomphai
-	-	-	378	196	182	172	114	58	Dongsum
-	-	-	106	52	54	86	47	39	Leplen
-	-	-	87	47	40	32	20	12	B.Khayang
-	-	-	182	91	91	94	59	35	B.Bolyang
-	-	-	282	138	144	160	91	69	Tuisomjang
-	-	-	134	74	60	34	21	13	Khongbal Kuki
-	-	-	65	35	30	18	9	9	K.Nomjang
-	-	-	193	99	94	94	54	40	Simol
-	-	-	95	36	59	42	18	24	K.Khonom

DISTRICT CENSUS HANDBOOK : SENAPATI (EXCLUDING 3 SUB-DIVISIONS)

VILLAGE PRIMARY

C D Block -

Location code number	Name of Village	Illiterates			Total workers			Main workers		
		Persons	Males	Females	Persons	Males	Females	Persons	Males	Females
1	2	20	21	22	23	24	25	26	27	28
00044800	A.Longa Koireng	13	4	9	22	12	10	11	10	1
00044900	Utonglok	60	23	37	86	56	30	55	51	4
00045000	H.Gelmol	45	17	28	68	33	35	58	32	26
00045100	Belei	75	27	48	117	62	55	95	57	38
00045200	Holbung	40	16	24	23	18	5	23	18	5
00045300	Old Boljang	47	22	25	53	26	27	46	26	20
00045400	New Boljang	153	66	87	142	80	62	72	62	10
00045500	Satang Kuki	119	42	77	161	81	80	75	65	10
00045600	E.Mullam	137	53	84	128	76	52	62	58	4
00045700	Ekouphai	32	11	21	36	15	21	15	15	-
00045800	Y.Langkhong	344	159	185	242	123	119	121	121	-
00045900	Thangal Surung	107	47	60	216	109	107	98	82	16
00046000	Thangkan Thanglunpa	185	77	108	57	56	1	57	56	1
00046100	Lamkajang	58	29	29	23	23	-	23	23	-
00046200	Dimjang	41	21	20	16	15	1	16	15	1
00046300	Ankhumbung	71	34	37	83	43	40	69	38	31
00046400	Twichamphai	58	24	34	105	51	54	88	45	43
00046500	Lhungjang	116	53	63	134	76	58	62	35	27
00046600	N.Chaljang	110	46	64	101	52	49	54	29	25
00046700	A.Tuisomjang	119	46	73	98	45	53	45	25	20
00046800	S.Mongbung	245	115	130	287	156	131	170	96	74
00046900	S.Bolkot	173	78	95	126	64	62	55	30	25
00047000	Molvom (Heinoupokpi)	172	80	92	167	83	84	86	57	29
00047100	L.Haibung	63	31	32	42	20	22	32	20	12
00047200	Khouchangbung	46	25	21	23	14	9	7	5	2
00047300	L.Layang	93	43	50	105	49	56	53	32	21
00047400	Gunphaijang	63	26	37	54	27	27	5	5	-
00047500	Molkot	13	6	7	13	7	6	3	1	2
00047600	Chalkot	122	60	62	67	36	31	59	33	26
00047700	Luwang Sangol	375	165	210	345	174	171	309	157	152
00047800	Phaileng	123	55	68	65	37	28	62	34	28
00047900	Ekpan Chingkha	82	39	43	47	28	19	47	28	19
00048000	A. Geljang	143	65	78	92	42	50	92	42	50
00048100	Thingsat	217	105	112	136	68	68	131	67	64
00048200	Mapao Khullen	96	33	63	199	93	106	87	60	27
00048300	Mapao Thangal	72	37	35	54	28	26	44	27	17
00048400	Mapao Christian	89	36	53	406	202	204	112	81	31
00048500	Khongnangpokpi	104	47	57	123	67	56	82	57	25
00048600	Sijang & Sijang Molcham	164	67	97	212	100	112	152	75	77
00048700	Mongyang	64	31	33	81	48	33	61	32	29
00048800	Lhangjol	74	34	40	95	46	49	61	31	30
00048900	S.Jangnomphai	93	43	50	79	49	30	49	47	2
00049000	Dongsum	214	85	129	235	151	84	165	149	16
00049100	Leplen	132	67	65	93	56	37	58	54	4
00049200	B.Khayang	55	27	28	44	23	21	38	20	18
00049300	B.Bolyang	92	34	58	103	49	54	84	39	45
00049400	Tuisomjang	122	47	75	112	55	57	111	55	56
00049500	Khongbal Kuki	100	53	47	63	30	33	63	30	33
00049600	K.Nomjang	47	26	21	42	22	20	42	22	20
00049700	Simol	99	45	54	91	47	44	75	45	30
00049800	K.Khonom	53	18	35	27	11	16	24	11	13

PRIMARY CENSUS ABSTRACT

CENSUS ABSTRACT

Saikul T. D. Block

Industrial category of main workers													
Cultivators			Agricultural labourers			Household industry workers			Other workers				
Persons	Males	Females	Persons	Males	Females	Persons	Males	Females	Persons	Males	Females	Name of Village	
29	30	31	32	33	34	35	36	37	38	39	40	2	
10	10	-	-	-	-	-	-	-	1	-	1	A.Longa Koireng	
43	42	1	-	-	-	-	-	-	12	9	3	Utonglok	
58	32	26	-	-	-	-	-	-	-	-	-	H.Gelmol	
92	55	37	-	-	-	-	-	-	3	2	1	Belei	
21	17	4	-	-	-	1	-	1	1	1	-	Holbung	
43	25	18	-	-	-	3	1	2	-	-	-	Old Boljang	
65	55	10	-	-	-	2	2	-	5	5	-	New Boljang	
51	46	5	4	1	3	-	-	-	20	18	2	Satang Kuki	
45	45	-	-	-	-	-	-	-	17	13	4	E.Mullam	
13	13	-	-	-	-	-	-	-	2	2	-	Ekouphai	
114	114	-	1	1	-	1	1	-	5	5	-	Y.Langkhong	
82	71	11	5	-	5	-	-	-	11	11	-	Thangal Surung	
52	51	1	-	-	-	-	-	-	5	5	-	Thangkan Thanglunpa	
21	21	-	-	-	-	1	1	-	1	1	-	Lamkajang	
15	14	1	-	-	-	-	-	-	1	1	-	Dimjang	
33	19	14	33	16	17	-	-	-	3	3	-	Ankhumbung	
41	21	20	37	19	18	1	-	1	9	5	4	Twichamphai	
41	23	18	21	12	9	-	-	-	-	-	-	Lhungjang	
31	17	14	23	12	11	-	-	-	-	-	-	N.Chaljang	
45	25	20	-	-	-	-	-	-	-	-	-	A.Tuisomjang	
116	63	53	45	25	20	1	1	-	8	7	1	S.Mongbung	
55	30	25	-	-	-	-	-	-	-	-	-	S.Bolkot	
62	40	22	13	11	2	-	-	-	11	6	5	Molvom (Heinoupokpi)	
22	14	8	10	6	4	-	-	-	-	-	-	L.Haibung	
1	-	1	-	-	-	4	3	1	2	2	-	Khouchangbung	
49	30	19	1	1	-	-	-	-	3	1	2	L.Layang	
-	-	-	-	-	-	2	2	-	3	3	-	Gunphaijang	
-	-	-	-	-	-	1	-	1	2	1	1	Molkot	
51	27	24	-	-	-	-	-	-	8	6	2	Chalkot	
275	135	140	7	1	6	1	1	-	26	20	6	Luwang Sangol	
57	32	25	1	-	1	-	-	-	4	2	2	Phaileng	
44	25	19	-	-	-	-	-	-	3	3	-	Ekpan Chingkha	
91	42	49	1	-	1	-	-	-	-	-	-	A. Geljang	
127	66	61	-	-	-	3	1	2	1	-	1	Thingsat	
74	52	22	-	-	-	-	-	-	13	8	5	Mapao Khullen	
41	24	17	-	-	-	-	-	-	3	3	-	Mapao Thangal	
90	64	26	-	-	-	1	-	1	21	17	4	Mapao Christian	
67	45	22	5	3	2	-	-	-	10	9	1	Khongnangpokpi	
105	61	44	22	6	16	3	-	3	22	8	14	Sijang & Sijang Molcham	
55	29	26	4	2	2	-	-	-	2	1	1	Mongyang	
47	27	20	-	-	-	-	-	-	14	4	10	Lhangjol	
41	39	2	-	-	-	-	-	-	8	8	-	S.Jangnomphai	
148	134	14	-	-	-	-	-	-	17	15	2	Dongsum	
57	53	4	-	-	-	-	-	-	1	1	-	Leplen	
36	18	18	-	-	-	-	-	-	2	2	-	B.Khayang	
77	34	43	3	2	1	1	-	1	3	3	-	B.Bolyang	
91	45	46	-	-	-	10	4	6	10	6	4	Tuisomjang	
63	30	33	-	-	-	-	-	-	-	-	-	Khongbal Kuki	
42	22	20	-	-	-	-	-	-	-	-	-	K.Nomjang	
64	36	28	6	4	2	1	1	-	4	4	-	Simol	
16	7	9	6	2	4	1	1	-	1	1	-	K.Khonom	

VILLAGE PRIMARY
C D Block -

Location code number	Name of Village	Marginal workers			Industrial category: Cultivators			Industrial category: Agricultural labourers		
		Persons	Males	Females	Persons	Males	Females	Persons	Males	Females
1	2	41	42	43	44	45	46	47	48	49
00044800	A.Longa Koireng	11	2	9	-	-	-	-	-	-
00044900	Utonglok	31	5	26	-	-	-	-	-	-
00045000	H.Gelmol	10	1	9	1	-	1	9	1	8
00045100	Belei	22	5	17	1	-	1	21	5	16
00045200	Holbung	-	-	-	-	-	-	-	-	-
00045300	Old Boljang	7	-	7	7	-	7	-	-	-
00045400	New Boljang	70	18	52	69	17	52	-	-	-
00045500	Satang Kuki	86	16	70	4	3	1	76	11	65
00045600	E.Mullam	66	18	48	19	5	14	21	9	12
00045700	Ekouphai	21	-	21	-	-	-	21	-	21
00045800	Y.Langkhong	121	2	119	12	2	10	109	-	109
00045900	Thangal Surung	118	27	91	10	4	6	107	23	84
00046000	Thangkan Thanglunpa	-	-	-	-	-	-	-	-	-
00046100	Lamkajang	-	-	-	-	-	-	-	-	-
00046200	Dimjang	-	-	-	-	-	-	-	-	-
00046300	Ankhumbung	14	5	9	5	2	3	5	3	2
00046400	Twichamphai	17	6	11	3	2	1	5	2	3
00046500	Lhungjang	72	41	31	36	22	14	35	19	16
00046600	N.Chaljang	47	23	24	26	14	12	17	8	9
00046700	A.Tuisomjang	53	20	33	52	19	33	1	1	-
00046800	S.Mongbung	117	60	57	75	38	37	42	22	20
00046900	S.Bolkot	71	34	37	70	34	36	1	-	1
00047000	Molvom (Heinoupokpi)	81	26	55	65	22	43	8	1	7
00047100	L.Haibung	10	-	10	7	-	7	3	-	3
00047200	Khouchangbung	16	9	7	15	9	6	-	-	-
00047300	L.Layang	52	17	35	51	17	34	1	-	1
00047400	Gunphaijang	49	22	27	45	22	23	-	-	-
00047500	Molkot	10	6	4	9	5	4	-	-	-
00047600	Chalkot	8	3	5	2	1	1	1	-	1
00047700	Luwang Sangol	36	17	19	17	10	7	19	7	12
00047800	Phaileng	3	3	-	-	-	-	-	-	-
00047900	Ekpan Chingkha	-	-	-	-	-	-	-	-	-
00048000	A. Geljang	-	-	-	-	-	-	-	-	-
00048100	Thingsat	5	1	4	3	-	3	1	1	-
00048200	Mapao Khullen	112	33	79	27	10	17	83	22	61
00048300	Mapao Thangal	10	1	9	7	-	7	3	1	2
00048400	Mapao Christian	294	121	173	79	38	41	203	80	123
00048500	Khongnangpokpi	41	10	31	38	7	31	-	-	-
00048600	Sijang & Sijang Molcham	60	25	35	45	23	22	13	2	11
00048700	Mongyang	20	16	4	13	11	2	7	5	2
00048800	Lhangjol	34	15	19	33	15	18	-	-	-
00048900	S.Jangnomphai	30	2	28	30	2	28	-	-	-
00049000	Dongsum	70	2	68	70	2	68	-	-	-
00049100	Leplen	35	2	33	35	2	33	-	-	-
00049200	B.Khayang	6	3	3	-	-	-	-	-	-
00049300	B.Bolyang	19	10	9	2	1	1	13	6	7
00049400	Tuisomjang	1	-	1	1	-	1	-	-	-
00049500	Khongbal Kuki	-	-	-	-	-	-	-	-	-
00049600	K.Nomjang	-	-	-	-	-	-	-	-	-
00049700	Simol	16	2	14	14	2	12	2	-	2
00049800	K.Khonom	3	-	3	3	-	3	-	-	-

PRIMARY CENSUS ABSTRACT

CENSUS ABSTRACT

Saikul T. D. Block

of marginal workers										
Household industry workers			Other workers			Non-workers				Location code
Persons	Males	Females	Persons	Males	Females	Persons	Males	Females	Name of Village	number
50	51	52	53	54	55	56	57	58	2	1
9	1	8	2	1	1	32	11	21	A.Longa Koireng	00044800
18	-	18	13	5	8	144	61	83	Utonglok	00044900
-	-	-	-	-	-	90	41	49	H.Gelmol	00045000
-	-	-	-	-	-	149	71	78	Belei	00045100
-	-	-	-	-	-	66	25	41	Holbung	00045200
-	-	-	-	-	-	52	28	24	Old Boljang	00045300
1	1	-	-	-	-	79	36	43	New Boljang	00045400
-	-	-	6	2	4	139	69	70	Satang Kuki	00045500
-	-	-	26	4	22	238	113	125	E.Mullam	00045600
-	-	-	-	-	-	18	9	9	Ekouphai	00045700
-	-	-	-	-	-	157	78	79	Y.Langkhong	00045800
1	-	1	-	-	-	106	62	44	Thangal Surung	00045900
-	-	-	-	-	-	215	69	146	Thangkan Thanglunpa	00046000
-	-	-	-	-	-	52	14	38	Lamkajang	00046100
-	-	-	-	-	-	43	18	25	Dimjang	00046200
3	-	3	1	-	1	90	48	42	Ankhumbung	00046300
6	-	6	3	2	1	79	45	34	Twichamphai	00046400
1	-	1	-	-	-	74	37	37	Lhungjang	00046500
3	-	3	1	1	-	76	33	43	N.Chaljang	00046600
-	-	-	-	-	-	63	25	38	A.Tuisomjang	00046700
-	-	-	-	-	-	163	84	79	S.Mongbung	00046800
-	-	-	-	-	-	94	41	53	S.Bolkot	00046900
-	-	-	8	3	5	115	64	51	Molvom (Heinoupokpi)	00047000
-	-	-	-	-	-	43	27	16	L.Haibung	00047100
-	-	-	1	-	1	51	26	25	Khouchangbung	00047200
-	-	-	-	-	-	49	27	22	L.Layang	00047300
3	-	3	1	-	1	85	49	36	Gunphaijang	00047400
-	-	-	1	1	-	34	18	16	Molkot	00047500
-	-	-	5	2	3	92	47	45	Chalkot	00047600
-	-	-	-	-	-	210	108	102	Luwang Sangol	00047700
-	-	-	3	3	-	112	47	65	Phaileng	00047800
-	-	-	-	-	-	60	31	29	Ekpan Chingkha	00047900
-	-	-	-	-	-	54	26	28	A. Geljang	00048000
-	-	-	1	-	1	131	67	64	Thingsat	00048100
-	-	-	2	1	1	117	59	58	Mapao Khullen	00048200
-	-	-	-	-	-	77	44	33	Mapao Thangal	00048300
7	-	7	5	3	2	91	44	47	Mapao Christian	00048400
-	-	-	3	3	-	139	72	67	Khongnangpokpi	00048500
-	-	-	2	-	2	101	51	50	Sijang & Sijang Molcham	00048600
-	-	-	-	-	-	54	28	26	Mongyang	00048700
-	-	-	1	-	1	52	20	32	Lhangjol	00048800
-	-	-	-	-	-	104	44	60	S.Jangnomphai	00048900
-	-	-	-	-	-	151	48	103	Dongsum	00049000
-	-	-	-	-	-	125	58	67	Leplen	00049100
-	-	-	6	3	3	43	24	19	B.Khayang	00049200
2	1	1	2	2	-	83	44	39	B.Bolyang	00049300
-	-	-	-	-	-	170	83	87	Tuisomjang	00049400
-	-	-	-	-	-	71	44	27	Khongbal Kuki	00049500
-	-	-	-	-	-	23	13	10	K.Nomjang	00049600
-	-	-	-	-	-	102	52	50	Simol	00049700
-	-	-	-	-	-	68	25	43	K.Khonom	00049800

VILLAGE PRIMARY
C D Block -

Location code number	Name of Village	Area of Village in hectares	Number of households	Total population (including institutional and houseless population)			Population in the age-group 0-6		
				Persons	Males	Females	Persons	Males	Females
1	2	3	4	5	6	7	8	9	10
00049900	Samusong (Chahmol)	-	65	324	163	161	42	22	20
00050000	Urangpat	-	37	216	119	97	22	13	9
00050100	Gwaltabi Kuki	-	32	176	89	87	25	5	20
00050200	Mongneljang	-	41	235	121	114	46	27	19
00050300	Wunghol Tangkhul	-	67	381	171	210	48	23	25
00050400	Saibol	-	16	93	49	44	20	11	9
00050500	P.Phaimol	-	24	129	65	64	18	5	13
00050600	Twichin	-	41	211	101	110	20	10	10
00050700	Laikot Kom	-	27	125	69	56	21	14	7
00050800	Laikot Phaijol	-	35	197	96	101	10	6	4
00050900	S.Phailenkot	-	46	261	125	136	58	25	33
00051000	Chingdai Khullen	-	33	166	90	76	34	18	16
00051100	Thingjang	-	28	160	87	73	29	11	18
00051200	Chingmang	-	32	192	90	102	33	14	19
00051300	Chingdai Khunou	-	20	110	60	50	4	4	-
00051400	L.Chayang	-	48	262	122	140	45	21	24
00051500	P.Geljang	-	20	86	44	42	20	10	10
00051600	Purum Khullen	-	14	65	33	32	7	2	5
00051700	Happy Valley	-	22	83	41	42	17	8	9
00051800	Khamenlok	-	22	138	66	72	11	5	6
00051900	D.Leikot	-		----------Un-inhabited----------					
00052000	H.Khopibung	-	33	195	100	95	34	14	20
00052100	Thombol	-	15	67	36	31	12	9	3
00052200	Aigejang	-	54	261	131	130	18	8	10
00052300	Jordanphai	-	19	96	45	51	31	16	15
00052400	Govajang	-	23	120	60	60	21	8	13
00052500	Challouphai	-	17	60	32	28	7	4	3
00052600	Khongbal Tangkhul	-	44	301	143	158	19	6	13
00052700	Gangpiyang	-	75	379	188	191	55	25	30
00052800	Purum Likli	-	32	198	103	95	22	9	13
00052900	Wakan	-	61	271	141	130	50	26	24
00053000	Songphel	-	16	100	54	46	19	13	6
00053100	T.Wakanphai	-	45	229	108	121	23	12	11
00053200	Khokon	-	20	109	59	50	16	7	9
00053300	Maibung Likli	-	28	159	83	76	25	12	13
00053400	Songjang	-	24	136	65	71	22	6	16
00053500	H.Champhai	-	69	523	280	243	58	36	22
00053600	Ngakhapat	-	30	130	68	62	19	11	8
00053700	P.Khonomphai	-	48	257	132	125	52	31	21
00053800	Sinam Kom	-	40	226	118	108	29	13	16
00053900	Maibung Kom	-	24	123	58	65	11	2	9
00054000	Ngarunphung	-	54	335	180	155	23	8	15
00054100	Sailent	-	56	372	200	172	37	22	15
00054200	S.Loushing	-	16	97	42	55	9	4	5
00054300	Maphou Tangkhul	-	12	62	35	27	1	-	1
00054400	Happy Land	-	33	202	102	100	26	16	10
00054500	Tongkoi	-	43	251	127	124	37	23	14
00054600	Moirangpan	-	53	189	93	96	30	15	15
00054700	Laikoiching	-	93	500	259	241	83	42	41
00054800	Siloijang	-	30	161	88	73	8	6	2

PRIMARY CENSUS ABSTRACT

CENSUS ABSTRACT

Saikul T. D. Block

Scheduled Castes popuation			Scheduled Tribes population			Literates			
Persons	Males	Females	Persons	Males	Females	Persons	Males	Females	Name of Village
11	12	13	14	15	16	17	18	19	2
-	-	-	324	163	161	181	100	81	Samusong (Chahmol)
-	-	-	210	116	94	150	99	51	Urangpat
-	-	-	176	89	87	96	58	38	Gwaltabi Kuki
-	-	-	235	121	114	106	66	40	Mongneljang
-	-	-	381	171	210	251	120	131	Wunghol Tangkhul
-	-	-	93	49	44	49	25	24	Saibol
-	-	-	129	65	64	38	23	15	P.Phaimol
-	-	-	211	101	110	44	29	15	Twichin
-	-	-	122	67	55	66	39	27	Laikot Kom
-	-	-	185	90	95	128	70	58	Laikot Phaijol
-	-	-	261	125	136	97	56	41	S.Phailenkot
-	-	-	166	90	76	76	47	29	Chingdai Khullen
-	-	-	160	87	73	93	61	32	Thingjang
-	-	-	192	90	102	134	68	66	Chingmang
-	-	-	110	60	50	65	39	26	Chingdai Khunou
-	-	-	262	122	140	172	85	87	L.Chayang
-	-	-	85	43	42	50	31	19	P.Geljang
-	-	-	60	30	30	49	29	20	Purum Khullen
-	-	-	83	41	42	61	31	30	Happy Valley
-	-	-	138	66	72	24	11	13	Khamenlok
			----------Un-inhabited----------						D.Leikot
-	-	-	195	100	95	72	45	27	H.Khopibung
-	-	-	67	36	31	8	4	4	Thombol
-	-	-	261	131	130	38	17	21	Aigejang
-	-	-	96	45	51	9	3	6	Jordanphai
-	-	-	117	59	58	9	6	3	Govajang
-	-	-	60	32	28	21	17	4	Challouphai
-	-	-	301	143	158	168	93	75	Khongbal Tangkhul
-	-	-	375	184	191	151	87	64	Gangpiyang
-	-	-	194	100	94	112	60	52	Purum Likli
-	-	-	271	141	130	43	21	22	Wakan
-	-	-	100	54	46	48	27	21	Songphel
-	-	-	229	108	121	68	40	28	T.Wakanphai
-	-	-	109	59	50	70	48	22	Khokon
-	-	-	159	83	76	81	51	30	Maibung Likli
-	-	-	135	64	71	41	25	16	Songjang
-	-	-	523	280	243	317	196	121	H.Champhai
-	-	-	130	68	62	45	27	18	Ngakhapat
-	-	-	257	132	125	84	50	34	P.Khonomphai
-	-	-	226	118	108	96	54	42	Sinam Kom
-	-	-	123	58	65	71	38	33	Maibung Kom
-	-	-	334	179	155	276	157	119	Ngarumphung
-	-	-	372	200	172	249	144	105	Sailent
-	-	-	89	37	52	69	33	36	S.Loushing
-	-	-	62	35	27	57	35	22	Maphou Tangkhul
-	-	-	201	101	100	147	79	68	Happy Land
-	-	-	251	127	124	155	83	72	Tongkoi
-	-	-	189	93	96	129	73	56	Moirangpan
-	-	-	500	259	241	312	189	123	Laikoiching
-	-	-	161	88	73	89	58	31	Siloijang

DISTRICT CENSUS HANDBOOK : SENAPATI (EXCLUDING 3 SUB-DIVISIONS)

VILLAGE PRIMARY
C D Block -

Location code number	Name of Village	Illiterates			Total workers			Main workers		
		Persons	Males	Females	Persons	Males	Females	Persons	Males	Females
1	2	20	21	22	23	24	25	26	27	28
00049900	Samusong (Chahmol)	143	63	80	140	73	67	140	73	67
00050000	Urangpat	66	20	46	106	55	51	106	55	51
00050100	Gwaltabi Kuki	80	31	49	74	36	38	74	36	38
00050200	Mongneljang	129	55	74	101	46	55	101	46	55
00050300	Wunghol Tangkhul	130	51	79	62	51	11	24	15	9
00050400	Saibol	44	24	20	26	18	8	1	1	-
00050500	P.Phaimol	91	42	49	56	36	20	15	12	3
00050600	Twichin	167	72	95	119	59	60	43	26	17
00050700	Laikot Kom	59	30	29	70	36	34	23	17	6
00050800	Laikot Phaijol	69	26	43	129	59	70	61	39	22
00050900	S.Phailenkot	164	69	95	111	56	55	54	46	8
00051000	Chingdai Khullen	90	43	47	75	40	35	3	3	-
00051100	Thingjang	67	26	41	74	43	31	6	5	1
00051200	Chingmang	58	22	36	70	37	33	34	22	12
00051300	Chingdai Khunou	45	21	24	48	22	26	26	15	11
00051400	L.Chayang	90	37	53	87	45	42	32	25	7
00051500	P.Geljang	36	13	23	43	21	22	3	3	-
00051600	Purum Khullen	16	4	12	32	13	19	4	1	3
00051700	Happy Valley	22	10	12	40	18	22	9	8	1
00051800	Khamenlok	114	55	59	84	47	37	37	25	12
00051900	D.Leikot	----------Un-inhabited----------								
00052000	H.Khopibung	123	55	68	87	49	38	48	41	7
00052100	Thombol	59	32	27	29	15	14	13	12	1
00052200	Aigejang	223	114	109	216	108	108	216	108	108
00052300	Jordanphai	87	42	45	50	22	28	50	22	28
00052400	Govajang	111	54	57	92	47	45	92	47	45
00052500	Challouphai	39	15	24	36	20	16	36	20	16
00052600	Khongbal Tangkhul	133	50	83	107	60	47	106	59	47
00052700	Gangpiyang	228	101	127	107	78	29	39	27	12
00052800	Purum Likli	86	43	43	53	43	10	22	14	8
00052900	Wakan	228	120	108	133	73	60	85	71	14
00053000	Songphel	52	27	25	40	23	17	31	18	13
00053100	T.Wakanphai	161	68	93	100	52	48	74	44	30
00053200	Khokon	39	11	28	46	23	23	31	21	10
00053300	Maibung Likli	78	32	46	78	40	38	55	37	18
00053400	Songjang	95	40	55	67	36	31	67	36	31
00053500	H.Champhai	206	84	122	230	106	124	121	105	16
00053600	Ngakhapat	85	41	44	72	38	34	39	38	1
00053700	P.Khonomphai	173	82	91	119	55	64	52	52	-
00053800	Sinam Kom	130	64	66	107	55	52	58	55	3
00053900	Maibung Kom	52	20	32	70	36	34	41	36	5
00054000	Ngarumphung	59	23	36	156	82	74	155	82	73
00054100	Sailent	123	56	67	182	92	90	179	90	89
00054200	S.Loushing	28	9	19	53	26	27	35	17	18
00054300	Maphou Tangkhul	5	-	5	26	14	12	-	-	-
00054400	Happy Land	55	23	32	149	79	70	89	59	30
00054500	Tongkoi	96	44	52	104	47	57	15	12	3
00054600	Moirangpan	60	20	40	131	63	68	86	49	37
00054700	Laikoiching	188	70	118	158	117	41	155	116	39
00054800	Siloijang	72	30	42	142	71	71	32	29	3

PRIMARY CENSUS ABSTRACT

CENSUS ABSTRACT

Saikul T. D. Block

Industrial category of main workers													
Cultivators			Agricultural labourers			Household industry workers			Other workers				
Persons	Males	Females	Persons	Males	Females	Persons	Males	Females	Persons	Males	Females	Name of Village	
29	30	31	32	33	34	35	36	37	38	39	40	2	
121	64	57	-	-	-	7	-	7	12	9	3	Samusong (Chahmol)	
96	48	48	1	-	1	-	-	-	9	7	2	Urangpat	
72	34	38	-	-	-	-	-	-	2	2	-	Gwaltabi Kuki	
101	46	55	-	-	-	-	-	-	-	-	-	Mongneljang	
1	1	-	-	-	-	-	-	-	23	14	9	Wunghol Tangkhul	
-	-	-	-	-	-	-	-	-	1	1	-	Saibol	
-	-	-	4	2	2	-	-	-	11	10	1	P.Phaimol	
17	10	7	10	6	4	2	-	2	14	10	4	Twichin	
14	11	3	5	3	2	1	1	-	3	2	1	Laikot Kom	
29	26	3	15	3	12	-	-	-	17	10	7	Laikot Phaijol	
43	38	5	4	2	2	-	-	-	7	6	1	S.Phailenkot	
-	-	-	-	-	-	-	-	-	3	3	-	Chingdai Khullen	
-	-	-	-	-	-	1	1	-	5	4	1	Thingjang	
-	-	-	1	-	1	1	1	-	32	21	11	Chingmang	
7	6	1	-	-	-	6	4	2	13	5	8	Chingdai Khunou	
5	5	-	2	2	-	2	1	1	23	17	6	L.Chayang	
-	-	-	-	-	-	-	-	-	3	3	-	P.Geljang	
-	-	-	-	-	-	-	-	-	4	1	3	Purum Khullen	
-	-	-	-	-	-	3	3	-	6	5	1	Happy Valley	
21	19	2	4	3	1	1	-	1	11	3	8	Khamenlok	
			----------Un-inhabited----------									D.Leikot	
29	27	2	6	5	1	2	1	1	11	8	3	H.Khopibung	
4	3	1	3	3	-	2	2	-	4	4	-	Thombol	
216	108	108	-	-	-	-	-	-	-	-	-	Aigejang	
50	22	28	-	-	-	-	-	-	-	-	-	Jordanphai	
92	47	45	-	-	-	-	-	-	-	-	-	Govajang	
35	19	16	-	-	-	-	-	-	1	1	-	Challouphai	
78	41	37	11	4	7	-	-	-	17	14	3	Khongbal Tangkhul	
7	7	-	-	-	-	-	-	-	32	20	12	Gangpiyang	
1	-	1	-	-	-	1	1	-	20	13	7	Purum Likli	
82	70	12	-	-	-	2	-	2	1	1	-	Wakan	
26	15	11	-	-	-	1	-	1	4	3	1	Songphel	
66	40	26	-	-	-	6	3	3	2	1	1	T.Wakanphai	
5	3	2	1	1	-	11	5	6	14	12	2	Khokon	
19	13	6	5	5	-	8	2	6	23	17	6	Maibung Likli	
66	35	31	-	-	-	-	-	-	1	1	-	Songjang	
102	88	14	1	-	1	-	-	-	18	17	1	H.Champhai	
37	37	-	-	-	-	-	-	-	2	1	1	Ngakhapat	
40	40	-	-	-	-	-	-	-	12	12	-	P.Khonomphai	
51	50	1	-	-	-	-	-	-	7	5	2	Sinam Kom	
31	30	1	-	-	-	-	-	-	10	6	4	Maibung Kom	
128	60	68	3	2	1	-	-	-	24	20	4	Ngarumphung	
145	65	80	1	-	1	1	1	-	32	24	8	Sailent	
31	14	17	-	-	-	-	-	-	4	3	1	S.Loushing	
-	-	-	-	-	-	-	-	-	-	-	-	Maphou Tangkhul	
51	26	25	1	1	-	-	-	-	37	32	5	Happy Land	
4	2	2	1	-	1	-	-	-	10	10	-	Tongkoi	
60	38	22	-	-	-	12	-	12	14	11	3	Moirangpan	
97	75	22	35	28	7	7	1	6	16	12	4	Laikoiching	
29	28	1	2	-	2	-	-	-	1	1	-	Siloijang	

DISTRICT CENSUS HANDBOOK : SENAPATI (EXCLUDING 3 SUB-DIVISIONS)

VILLAGE PRIMARY
C D Block -

Location code number	Name of Village	Marginal workers			Industrial category: Cultivators			Industrial category: Agricultural labourers		
		Persons	Males	Females	Persons	Males	Females	Persons	Males	Females
1	2	41	42	43	44	45	46	47	48	49
00049900	Samusong (Chahmol)	-	-	-	-	-	-	-	-	-
00050000	Urangpat	-	-	-	-	-	-	-	-	-
00050100	Gwaltabi Kuki	-	-	-	-	-	-	-	-	-
00050200	Mongneljang	-	-	-	-	-	-	-	-	-
00050300	Wunghol Tangkhul	38	36	2	23	23	-	12	11	1
00050400	Saibol	25	17	8	1	1	-	24	16	8
00050500	P.Phaimol	41	24	17	-	-	-	3	2	1
00050600	Twichin	76	33	43	2	-	2	1	-	1
00050700	Laikot Kom	47	19	28	4	3	1	28	13	15
00050800	Laikot Phaijol	68	20	48	-	-	-	8	2	6
00050900	S.Phailenkot	57	10	47	9	3	6	39	5	34
00051000	Chingdai Khullen	72	37	35	72	37	35	-	-	-
00051100	Thingjang	68	38	30	68	38	30	-	-	-
00051200	Chingmang	36	15	21	8	3	5	1	1	-
00051300	Chingdai Khunou	22	7	15	-	-	-	1	-	1
00051400	L.Chayang	55	20	35	7	-	7	-	-	-
00051500	P.Geljang	40	18	22	12	4	8	22	11	11
00051600	Purum Khullen	28	12	16	19	10	9	5	1	4
00051700	Happy Valley	31	10	21	12	8	4	7	2	5
00051800	Khamenlok	47	22	25	12	5	7	23	13	10
00051900	D.Leikot	----------Un-inhabited----------								
00052000	H.Khopibung	39	8	31	4	4	-	26	1	25
00052100	Thombol	16	3	13	2	2	-	8	-	8
00052200	Aigejang	-	-	-	-	-	-	-	-	-
00052300	Jordanphai	-	-	-	-	-	-	-	-	-
00052400	Govajang	-	-	-	-	-	-	-	-	-
00052500	Challouphai	-	-	-	-	-	-	-	-	-
00052600	Khongbal Tangkhul	1	1	-	-	-	-	-	-	-
00052700	Gangpiyang	68	51	17	41	31	10	15	14	1
00052800	Purum Likli	31	29	2	27	27	-	-	-	-
00052900	Wakan	48	2	46	42	2	40	-	-	-
00053000	Songphel	9	5	4	8	4	4	-	-	-
00053100	T.Wakanphai	26	8	18	21	8	13	-	-	-
00053200	Khokon	15	2	13	3	1	2	3	-	3
00053300	Maibung Likli	23	3	20	5	1	4	6	1	5
00053400	Songjang	-	-	-	-	-	-	-	-	-
00053500	H.Champhai	109	1	108	78	1	77	-	-	-
00053600	Ngakhapat	33	-	33	21	-	21	-	-	-
00053700	P.Khonomphai	67	3	64	27	2	25	-	-	-
00053800	Sinam Kom	49	-	49	34	-	34	-	-	-
00053900	Maibung Kom	29	-	29	23	-	23	-	-	-
00054000	Ngarumphung	1	-	1	1	-	1	-	-	-
00054100	Sailent	3	2	1	2	2	-	1	-	1
00054200	S.Loushing	18	9	9	9	3	6	8	5	3
00054300	Maphou Tangkhul	26	14	12	24	14	10	-	-	-
00054400	Happy Land	60	20	40	5	4	1	52	16	36
00054500	Tongkoi	89	35	54	17	9	8	65	24	41
00054600	Moirangpan	45	14	31	43	13	30	-	-	-
00054700	Laikoiching	3	1	2	3	1	2	-	-	-
00054800	Siloijang	110	42	68	5	1	4	104	41	63

PRIMARY CENSUS ABSTRACT

CENSUS ABSTRACT

Saikul T. D. Block

of marginal workers										
Household industry workers			Other workers			Non-workers				Location code
Persons	Males	Females	Persons	Males	Females	Persons	Males	Females	Name of Village	number
50	51	52	53	54	55	56	57	58	2	1
-	-	-	-	-	-	184	90	94	Samusong (Chalmol)	00049900
-	-	-	-	-	-	110	64	46	Urangpat	00050000
-	-	-	-	-	-	102	53	49	Gwaltabi Kuki	00050100
-	-	-	-	-	-	134	75	59	Mongneljang	00050200
-	-	-	3	2	1	319	120	199	Wunghol Tangkhul	00050300
-	-	-	-	-	-	67	31	36	Saibol	00050400
-	-	-	38	22	16	73	29	44	P.Phaimol	00050500
-	-	-	73	33	40	92	42	50	Twichin	00050600
4	-	4	11	3	8	55	33	22	Laikot Kom	00050700
-	-	-	60	18	42	68	37	31	Laikot Phaijol	00050800
5	-	5	4	2	2	150	69	81	S.Phailenkot	00050900
-	-	-	-	-	-	91	50	41	Chingdai Khullen	00051000
-	-	-	-	-	-	86	44	42	Thingjang	00051100
6	2	4	21	9	12	122	53	69	Chingmang	00051200
2	1	1	19	6	13	62	38	24	Chingdai Khunou	00051300
7	2	5	41	18	23	175	77	98	L.Chayang	00051400
2	2	-	4	1	3	43	23	20	P.Geljang	00051500
-	-	-	4	1	3	33	20	13	Purum Khullen	00051600
-	-	-	12	-	12	43	23	20	Happy Valley	00051700
3	-	3	9	4	5	54	19	35	Khamenlok	00051800
			----------Un-inhabited----------						D.Leikot	00051900
2	1	1	7	2	5	108	51	57	H.Khopibung	00052000
2	-	2	4	1	3	38	21	17	Thombol	00052100
-	-	-	-	-	-	45	23	22	Aigejang	00052200
-	-	-	-	-	-	46	23	23	Jordanphai	00052300
-	-	-	-	-	-	28	13	15	Govajang	00052400
-	-	-	-	-	-	24	12	12	Challouphai	00052500
-	-	-	1	1	-	194	83	111	Khongbal Tangkhul	00052600
8	4	4	4	2	2	272	110	162	Gangpiyang	00052700
3	2	1	1	-	1	145	60	85	Purum Likli	00052800
5	-	5	1	-	1	138	68	70	Wakan	00052900
1	1	-	-	-	-	60	31	29	Songphel	00053000
2	-	2	3	-	3	129	56	73	T.Wakanphai	00053100
5	-	5	4	1	3	63	36	27	Khokon	00053200
9	-	9	3	1	2	81	43	38	Maibung Likli	00053300
-	-	-	-	-	-	69	29	40	Songjang	00053400
10	-	10	21	-	21	293	174	119	H.Champhai	00053500
6	-	6	6	-	6	58	30	28	Ngakhapat	00053600
15	-	15	25	1	24	138	77	61	P.Khonomphai	00053700
13	-	13	2	-	2	119	63	56	Sinam Kom	00053800
3	-	3	3	-	3	53	22	31	Maibung Kom	00053900
-	-	-	-	-	-	179	98	81	Ngarumphung	00054000
-	-	-	-	-	-	190	108	82	Sailent	00054100
1	1	-	-	-	-	44	16	28	S.Loushing	00054200
1	-	1	1	-	1	36	21	15	Maphou Tangkhul	00054300
-	-	-	3	-	3	53	23	30	Happy Land	00054400
5	-	5	2	2	-	147	80	67	Tongkoi	00054500
1	-	1	1	1	-	58	30	28	Moirangpan	00054600
-	-	-	-	-	-	342	142	200	Laikoiching	00054700
1	-	1	-	-	-	19	17	2	Siloijang	00054800

DISTRICT CENSUS HANDBOOK : SENAPATI (EXCLUDING 3 SUB-DIVISIONS)

VILLAGE PRIMARY
C D Block -

Location code number	Name of Village	Area of Village in hectares	Number of households	Total population (including institutional and houseless population)			Population in the age-group 0-6		
				Persons	Males	Females	Persons	Males	Females
1	2	3	4	5	6	7	8	9	10
00054900	Bethelphai	-	71	394	205	189	38	16	22
00055000	Maphou Kuki	-	93	471	234	237	70	33	37
00055100	Thangjingpokpi	-	26	122	67	55	2	-	2
00055200	Rishophung	-	54	337	165	172	40	21	19
00055300	Leishiphung	-	58	324	173	151	49	32	17
00055400	Kamu Saichang	-	50	324	159	165	65	29	36
00055500	Saichang	-	17	127	65	62	18	10	8
00055600	L.Songphel	-	14	88	50	38	13	9	4
00055700	Chaningpokpi	-	27	166	75	91	19	8	11
00055800	Molkonbung	-	16	92	40	52	20	8	12
00055900	L.Molnom	-	21	105	54	51	24	13	11
00056000	S.Bungjang	-	27	159	90	69	15	10	5
00056100	Kaihao Tangkhul	-	28	174	98	76	15	9	6
00056200	Bongbal Khullen	-	38	212	115	97	30	13	17
00056300	K.Hengjang	-	5	30	16	14	8	4	4
00056400	K.Nungmanbi	-	3	24	11	13	4	-	4
00056500	Leingangpokpi	-	2	8	5	3	1	1	-
00056600	Kamuching	-	75	410	204	206	42	22	20
00056700	C.Moljol	-	33	148	82	66	17	9	8
00056800	Gotangkot	-	30	194	103	91	17	11	6
00056900	Pheitaiching	-	14	72	34	38	6	3	3
00057000	Heirokland	-	30	210	116	94	23	13	10
00057100	Zerukanan	-	10	40	16	24	1	-	1
00057200	Kamu Tangnom	-	36	164	83	81	17	8	9
00057300	Kamu Lairok	-	11	48	25	23	2	1	1
00057400	Kamu Koireng	-	24	107	54	53	12	7	5
00057500	Heichanglok (K.Salemphai	-	26	141	68	73	13	8	5
00057600	Lairok Vaiphei	-	21	96	46	50	2	1	1
00057700	Kamu Tampak	-	57	388	187	201	27	13	14
00057800	New Salem	-	30	174	92	82	24	12	12
00057900	Thayong	-	103	507	258	249	97	51	46
00058000	Nungkot Kom	-	29	167	81	86	11	6	5
00058100	Nungkot Khuman	-	25	139	74	65	12	5	7
00058200	Tombi Hangbu	-	17	74	40	34	5	3	2
00058300	N.Terakhong	-	23	170	86	84	28	13	15
00058400	N.Heikon	-	17	98	53	45	10	6	4
00058500	Songpehjang	-	22	93	50	43	27	16	11
00058600	Nongmaiban	-	16	72	35	37	12	5	7
00058700	Teraphai	-	6	28	13	15	3	1	2
00058800	Tuisenphai	-	24	145	77	68	18	12	6
00058900	Ayokpa Kabui	-	19	76	42	34	3	3	-
00059000	Keirao Chingdong	-	14	59	33	26	9	5	4
00059100	Uran Chiru	-	37	196	103	93	34	18	16
00059200	Laiphrok Maring	-	70	348	170	178	66	42	24
00059300	Sandangsemba Maring	-	166	1,010	502	508	207	88	119
00059400	Karpur Sungba	-	21	110	53	57	19	9	10
00059500	Lemba Khul	-	50	257	132	125	37	24	13
00059600	Waithou Chiru	-	91	479	235	244	42	23	19
00059700	Saman Tangkhul	-	17	66	30	36	14	7	7
00059800	Phunal Maring	-	162	976	476	500	152	69	83
00059900	Poirou Tangkhul	-	45	225	127	98	25	15	10

PRIMARY CENSUS ABSTRACT

CENSUS ABSTRACT

Saikul T. D. Block

Scheduled Castes popuation			Scheduled Tribes population			Literates			
Persons	Males	Females	Persons	Males	Females	Persons	Males	Females	Name of Village
11	12	13	14	15	16	17	18	19	2
-	-	-	387	198	189	214	123	91	Bethelphal
-	-	-	470	233	237	328	184	144	Maphou Kuki
-	-	-	122	67	55	24	17	7	Thangjingpokpi
-	-	-	337	165	172	148	99	49	Rishophung
-	-	-	324	173	151	194	121	73	Leishiphung
-	-	-	324	159	165	157	100	57	Kamu Saichang
-	-	-	127	65	62	53	38	15	Saichang
-	-	-	87	49	38	48	35	13	L.Songphel
-	-	-	166	75	91	66	42	24	Chaningpokpi
-	-	-	91	39	52	31	19	12	Molkonbung
-	-	-	105	54	51	60	38	22	L.Molnom
-	-	-	159	90	69	82	60	22	S.Bungjang
-	-	-	165	90	75	119	73	46	Kaihao Tangkhul
-	-	-	212	115	97	84	54	30	Bongbal Khullen
-	-	-	30	16	14	12	8	4	K.Hengjang
-	-	-	24	11	13	11	8	3	K.Nungmanbi
-	-	-	8	5	3	5	3	2	Leingangpokpi
-	-	-	410	204	206	145	94	51	Kamuching
-	-	-	148	82	66	99	61	38	C.Moljol
-	-	-	194	103	91	118	66	52	Gotangkot
-	-	-	64	29	35	22	14	8	Pheitaiching
-	-	-	210	116	94	102	60	42	Heirokland
-	-	-	40	16	24	20	8	12	Zerukanan
-	-	-	164	83	81	114	66	48	Kamu Tangnom
-	-	-	46	24	22	37	21	16	Kamu Lairok
-	-	-	107	54	53	76	44	32	Kamu Koireng
-	-	-	136	67	69	104	54	50	Heichanglok (K.Salemphai
-	-	-	96	46	50	55	29	26	Lairok Vaiphei
-	-	-	387	186	201	112	78	34	Kamu Tampak
-	-	-	174	92	82	93	55	38	New Salem
-	-	-	502	255	247	183	109	74	Thayong
-	-	-	166	80	86	59	29	30	Nungkot Kom
-	-	-	135	72	63	38	20	18	Nungkot Khuman
-	-	-	73	39	34	47	30	17	Tombi Hangbu
-	-	-	170	86	84	113	66	47	N.Terakhong
-	-	-	92	48	44	51	36	15	N.Heikon
-	-	-	93	50	43	43	29	14	Songpehjang
-	-	-	71	34	37	16	11	5	Nongmaiban
-	-	-	28	13	15	12	8	4	Teraphai
-	-	-	133	72	61	82	50	32	Tuisenphai
-	-	-	76	42	34	59	35	24	Ayokpa Kabui
-	-	-	59	33	26	32	23	9	Keirao Chingdong
-	-	-	196	103	93	59	37	22	Uran Chiru
-	-	-	347	169	178	164	97	67	Laiphrok Maring
-	-	-	1,004	498	506	407	262	145	Sandangsemba Maring
-	-	-	110	53	57	61	31	30	Karpur Sungba
-	-	-	253	129	124	163	90	73	Lemba Khul
-	-	-	479	235	244	215	129	86	Waithou Chiru
-	-	-	66	30	36	28	16	12	Saman Tangkhul
-	-	-	975	475	500	462	320	142	Phunal Maring
-	-	-	225	127	98	100	62	38	Poirou Tangkhul

DISTRICT CENSUS HANDBOOK : SENAPATI (EXCLUDING 3 SUB-DIVISIONS)

VILLAGE PRIMARY

C D Block -

Location code number	Name of Village	Illiterates			Total workers			Main workers		
		Persons	Males	Females	Persons	Males	Females	Persons	Males	Females
1	2	20	21	22	23	24	25	26	27	28
00054900	Bethelphal	180	82	98	206	113	93	97	66	31
00055000	Maphou Kuki	143	50	93	213	97	116	178	82	96
00055100	Thangjingpokpi	98	50	48	113	64	49	35	30	5
00055200	Rishophung	189	66	123	82	69	13	54	52	2
00055300	Leishiphung	130	52	78	84	72	12	62	60	2
00055400	Kamu Saichang	167	59	108	84	72	12	84	72	12
00055500	Saichang	74	27	47	28	22	6	20	19	1
00055600	L.Songphel	40	15	25	16	14	2	15	13	2
00055700	Chaningpokpi	100	33	67	94	44	50	34	34	-
00055800	Molkonbung	61	21	40	28	17	11	5	4	1
00055900	L.Molnom	45	16	29	39	30	9	13	12	1
00056000	S.Bungjang	77	30	47	32	31	1	31	31	-
00056100	Kaihao Tangkhul	55	25	30	68	51	17	68	51	17
00056200	Bongbal Khullen	128	61	67	93	52	41	93	52	41
00056300	K.Hengjang	18	8	10	10	5	5	10	5	5
00056400	K.Nungmanbi	13	3	10	8	7	1	8	7	1
00056500	Leingangpokpi	3	2	1	3	2	1	3	2	1
00056600	Kamuching	265	110	155	237	111	126	83	74	9
00056700	C.Moljol	49	21	28	81	42	39	37	37	-
00056800	Gotangkot	76	37	39	125	67	58	47	44	3
00056900	Pheitaiching	50	20	30	24	21	3	24	21	3
00057000	Heirokland	108	56	52	64	36	28	63	36	27
00057100	Zerukanan	20	8	12	16	10	6	16	10	6
00057200	Kamu Tangnom	50	17	33	58	39	19	57	39	18
00057300	Kamu Lairok	11	4	7	14	11	3	11	10	1
00057400	Kamu Koireng	31	10	21	49	22	27	40	22	18
00057500	Heichanglok (K.Salemphai	37	14	23	62	32	30	55	30	25
00057600	Lairok Vaiphei	41	17	24	41	19	22	39	19	20
00057700	Kamu Tampak	276	109	167	139	97	42	137	96	41
00057800	New Salem	81	37	44	63	40	23	48	33	15
00057900	Thayong	324	149	175	273	127	146	256	125	131
00058000	Nungkot Kom	108	52	56	60	36	24	29	20	9
00058100	Nungkot Khuman	101	54	47	25	23	2	15	15	-
00058200	Tombi Hangbu	27	10	17	17	17	-	10	10	-
00058300	N.Terakhong	57	20	37	59	35	24	30	27	3
00058400	N.Heikon	47	17	30	55	26	29	25	20	5
00058500	Songpehjang	50	21	29	45	24	21	22	20	2
00058600	Nongmaiban	56	24	32	42	21	21	37	18	19
00058700	Teraphai	16	5	11	14	9	5	11	7	4
00058800	Tuisenphai	63	27	36	62	26	36	62	26	36
00058900	Ayokpa Kabui	17	7	10	14	11	3	13	10	3
00059000	Keirao Chingdong	27	10	17	22	14	8	5	4	1
00059100	Uran Chiru	137	66	71	61	38	23	33	26	7
00059200	Laiphrok Maring	184	73	111	102	60	42	78	46	32
00059300	Sandangsemba Maring	603	240	363	509	254	255	278	161	117
00059400	Karpur Sungba	49	22	27	53	24	29	6	6	-
00059500	Leimba Khul	94	42	52	117	55	62	18	13	5
00059600	Waithou Chiru	264	106	158	269	126	143	138	106	32
00059700	Saman Tangkhul	38	14	24	37	18	19	17	16	1
00059800	Phunal Maring	514	156	358	538	242	296	208	189	19
00059900	Poirou Tangkhul	125	65	60	157	85	72	47	45	2

PRIMARY CENSUS ABSTRACT

CENSUS ABSTRACT

Saikul T. D. Block

Industrial category of main workers													
Cultivators			Agricultural labourers			Household industry workers			Other workers				
Persons	Males	Females	Persons	Males	Females	Persons	Males	Females	Persons	Males	Females	Name of Village	
29	30	31	32	33	34	35	36	37	38	39	40	2	
83	57	26	3	1	2	-	-	-	11	8	3	Bethelphal	
158	69	89	-	-	-	2	-	2	18	13	5	Maphou Kuki	
34	30	4	-	-	-	-	-	-	1	-	1	Thangjingpokpi	
39	38	1	1	-	1	1	1	-	13	13	-	Rishophung	
28	27	1	2	2	-	-	-	-	32	31	1	Leishiphung	
49	43	6	2	1	1	4	-	4	29	28	1	Kamu Saichang	
13	13	-	-	-	-	-	-	-	7	6	1	Saichang	
5	4	1	-	-	-	-	-	-	10	9	1	L.Songphel	
-	-	-	29	29	-	-	-	-	5	5	-	Chaningpokpi	
-	-	-	5	4	1	-	-	-	-	-	-	Molkonbung	
-	-	-	8	7	1	-	-	-	5	5	-	L.Molnom	
19	19	-	9	9	-	-	-	-	3	3	-	S.Bungjang	
46	39	7	7	4	3	1	-	1	14	8	6	Kaihao Tangkhul	
93	52	41	-	-	-	-	-	-	-	-	-	Bongbal Khullen	
10	5	5	-	-	-	-	-	-	-	-	-	K.Hengjang	
8	7	1	-	-	-	-	-	-	-	-	-	K.Nungmanbi	
3	2	1	-	-	-	-	-	-	-	-	-	Leingangpokpi	
79	70	9	-	-	-	-	-	-	4	4	-	Kamuching	
33	33	-	-	-	-	1	1	-	3	3	-	C.Moljol	
39	36	3	-	-	-	-	-	-	8	8	-	Gotangkot	
20	18	2	2	2	-	-	-	-	2	1	1	Pheitaiching	
57	33	24	-	-	-	3	-	3	3	3	-	Heirokland	
13	8	5	3	2	1	-	-	-	-	-	-	Zerukanan	
45	30	15	4	3	1	2	-	2	6	6	-	Kamu Tangnom	
9	9	-	-	-	-	1	-	1	1	1	-	Kamu Lairok	
30	13	17	-	-	-	-	-	-	10	9	1	Kamu Koireng	
43	18	25	-	-	-	-	-	-	12	12	-	Heichanglok (K.Salemphai	
38	19	19	-	-	-	-	-	-	1	-	1	Lairok Vaiphei	
90	61	29	35	26	9	2	-	2	10	9	1	Kamu Tampak	
40	27	13	-	-	-	1	-	1	7	6	1	New Salem	
248	119	129	-	-	-	-	-	-	8	6	2	Thayong	
17	11	6	1	1	-	1	-	1	10	8	2	Nungkot Kom	
13	13	-	2	2	-	-	-	-	-	-	-	Nungkot Khuman	
8	8	-	-	-	-	-	-	-	2	2	-	Tombi Hangbu	
12	11	1	3	3	-	-	-	-	15	13	2	N.Terakhong	
4	3	1	1	1	-	-	-	-	20	16	4	N.Heikon	
11	10	1	6	5	1	-	-	-	5	5	-	Songpehjang	
37	18	19	-	-	-	-	-	-	-	-	-	Nongmaiban	
1	1	-	9	5	4	-	-	-	1	1	-	Teraphai	
62	26	36	-	-	-	-	-	-	-	-	-	Tuisenphai	
5	4	1	-	-	-	-	-	-	8	6	2	Ayokpa Kabui	
2	2	-	-	-	-	-	-	-	3	2	1	Keirao Chingdong	
19	14	5	1	1	-	2	2	-	11	9	2	Uran Chiru	
39	19	20	2	2	-	1	-	1	36	25	11	Laiphrok Maring	
204	109	95	8	8	-	16	4	12	50	40	10	Sandangsemba Maring	
-	-	-	-	-	-	-	-	-	6	6	-	Karpur Sungba	
1	1	-	-	-	-	2	-	2	15	12	3	Lemba Khul	
107	86	21	8	7	1	8	-	8	15	13	2	Waithou Chiru	
10	9	1	-	-	-	-	-	-	7	7	-	Saman Tangkhul	
97	94	3	40	32	8	5	2	3	66	61	5	Phunal Maring	
41	40	1	2	2	-	-	-	-	4	3	1	Poirou Tangkhul	

VILLAGE PRIMARY
C D Block -

Location code number	Name of Village	Marginal workers			Industrial category: Cultivators			Industrial category: Agricultural labourers		
		Persons	Males	Females	Persons	Males	Females	Persons	Males	Females
1	2	41	42	43	44	45	46	47	48	49
00054900	Bethelphai	109	47	62	18	11	7	88	36	52
00055000	Maphou Kuki	35	15	20	3	3	-	-	-	-
00055100	Thangjingpokpi	78	34	44	3	2	1	75	32	43
00055200	Rishophung	28	17	11	2	1	1	1	1	-
00055300	Leishiphung	22	12	10	14	12	2	-	-	-
00055400	Kamu Saichang	-	-	-	-	-	-	-	-	-
00055500	Saichang	8	3	5	5	3	2	-	-	-
00055600	L.Songphel	1	1	-	-	-	-	-	-	-
00055700	Chaningpokpi	60	10	50	-	-	-	60	10	50
00055800	Molkonbung	23	13	10	-	-	-	22	12	10
00055900	L.Molnom	26	18	8	-	-	-	26	18	8
00056000	S.Bungjang	1	-	1	-	-	-	1	-	1
00056100	Kaihao Tangkhul	-	-	-	-	-	-	-	-	-
00056200	Bongbal Khullen	-	-	-	-	-	-	-	-	-
00056300	K.Hengjang	-	-	-	-	-	-	-	-	-
00056400	K.Nungmanbi	-	-	-	-	-	-	-	-	-
00056500	Leingangpokpi	-	-	-	-	-	-	-	-	-
00056600	Kamuching	154	37	117	154	37	117	-	-	-
00056700	C.Moljol	44	5	39	3	2	1	15	2	13
00056800	Gotangkot	78	23	55	26	13	13	24	9	15
00056900	Pheitaiching	-	-	-	-	-	-	-	-	-
00057000	Heirokland	1	-	1	-	-	-	-	-	-
00057100	Zerukanan	-	-	-	-	-	-	-	-	-
00057200	Kamu Tangnom	1	-	1	-	-	-	-	-	-
00057300	Kamu Lairok	3	1	2	-	-	-	-	-	-
00057400	Kamu Koireng	9	-	9	-	-	-	-	-	-
00057500	Heichanglok (K.Salemphai	7	2	5	-	-	-	-	-	-
00057600	Lairok Vaiphei	2	-	2	-	-	-	1	-	1
00057700	Kamu Tampak	2	1	1	-	-	-	-	-	-
00057800	New Salem	15	7	8	10	6	4	1	1	-
00057900	Thayong	17	2	15	4	2	2	1	-	1
00058000	Nungkot Kom	31	16	15	23	11	12	6	5	1
00058100	Nungkot Khuman	10	8	2	-	-	-	10	8	2
00058200	Tombi Hangbu	7	7	-	-	-	-	7	7	-
00058300	N.Terakhong	29	8	21	5	3	2	3	-	3
00058400	N.Heikon	30	6	24	7	2	5	-	-	-
00058500	Songpehjang	23	4	19	7	3	4	-	-	-
00058600	Nongmaiban	5	3	2	5	3	2	-	-	-
00058700	Teraphai	3	2	1	-	-	-	3	2	1
00058800	Tuisenphai	-	-	-	-	-	-	-	-	-
00058900	Ayokpa Kabui	1	1	-	1	1	-	-	-	-
00059000	Keirao Chingdong	17	10	7	5	4	1	-	-	-
00059100	Uran Chiru	28	12	16	16	8	8	1	-	1
00059200	Laiphrok Maring	24	14	10	3	1	2	-	-	-
00059300	Sandangsemba Maring	231	93	138	57	29	28	-	-	-
00059400	Karpur Sungba	47	18	29	40	18	22	-	-	-
00059500	Lemba Khul	99	42	57	81	35	46	8	6	2
00059600	Waithou Chiru	131	20	111	3	2	1	35	11	24
00059700	Saman Tangkhul	20	2	18	4	1	3	6	1	5
00059800	Phunal Maring	330	53	277	6	5	1	296	44	252
00059900	Poirou Tangkhul	110	40	70	-	-	-	110	40	70

PRIMARY CENSUS ABSTRACT

CENSUS ABSTRACT

Saikul T. D. Block

of marginal workers										
Household industry workers			Other workers			Non-workers			Name of Village	Location code number
Persons	*Males*	*Females*	*Persons*	*Males*	*Females*	*Persons*	*Males*	*Females*		
50	51	52	53	54	55	56	57	58	2	1
-	-	-	3	-	3	188	92	96	Bethelphal	00054900
13	-	13	19	12	7	258	137	121	Maphou Kuki	00055000
-	-	-	-	-	-	9	3	6	Thangjingpokpi	00055100
2	1	1	23	14	9	255	96	159	Rishophung	00055200
7	-	7	1	-	1	240	101	139	Leishiphung	00055300
-	-	-	-	-	-	240	87	153	Kamu Saichang	00055400
3	-	3	-	-	-	99	43	56	Saichang	00055500
-	-	-	1	1	-	72	36	36	L.Songphel	00055600
-	-	-	-	-	-	72	31	41	Chaningpokpi	00055700
-	-	-	1	1	-	64	23	41	Molkonbung	00055800
-	-	-	-	-	-	66	24	42	L.Molnom	00055900
-	-	-	-	-	-	127	59	68	S.Bungjang	00056000
-	-	-	-	-	-	106	47	59	Kaihao Tangkhul	00056100
-	-	-	-	-	-	119	63	56	Bongbal Khullen	00056200
-	-	-	-	-	-	20	11	9	K.Hengjang	00056300
-	-	-	-	-	-	16	4	12	K.Nungmanbi	00056400
-	-	-	-	-	-	5	3	2	Leingangpokpi	00056500
-	-	-	-	-	-	173	93	80	Kamuching	00056600
26	1	25	-	-	-	67	40	27	C.Moljol	00056700
28	1	27	-	-	-	69	36	33	Gotangkot	00056800
-	-	-	-	-	-	48	13	35	Pheitaiching	00056900
1	-	1	-	-	-	146	80	66	Heirokland	00057000
-	-	-	-	-	-	24	6	18	Zerukanan	00057100
-	-	-	1	-	1	106	44	62	Kamu Tangnom	00057200
1	1	-	2	-	2	34	14	20	Kamu Lairok	00057300
5	-	5	4	-	4	58	32	26	Kamu Koireng	00057400
5	2	3	2	-	2	79	36	43	Heichanglok (K.Salemphai	00057500
1	-	1	-	-	-	55	27	28	Lairok Vaiphei	00057600
2	1	1	-	-	-	249	90	159	Kamu Tampak	00057700
4	-	4	-	-	-	111	52	59	New Salem	00057800
12	-	12	-	-	-	234	131	103	Thayong	00057900
1	-	1	1	-	1	107	45	62	Nungkot Kom	00058000
-	-	-	-	-	-	114	51	63	Nungkot Khuman	00058100
-	-	-	-	-	-	57	23	34	Tombi Hangbu	00058200
2	-	2	19	5	14	111	51	60	N.Terakhong	00058300
-	-	-	23	4	19	43	27	16	N.Heikon	00058400
-	-	-	16	1	15	48	26	22	Songpehjang	00058500
-	-	-	-	-	-	30	14	16	Nongmaiban	00058600
-	-	-	-	-	-	14	4	10	Teraphai	00058700
-	-	-	-	-	-	83	51	32	Tuisenphai	00058800
-	-	-	-	-	-	62	31	31	Ayokpa Kabui	00058900
-	-	-	12	6	6	37	19	18	Keirao Chingdong	00059000
2	-	2	9	4	5	135	65	70	Uran Chiru	00059100
1	1	-	20	12	8	246	110	136	Laiphrok Maring	00059200
58	25	33	116	39	77	501	248	253	Sandangsemba Maring	00059300
7	-	7	-	-	-	57	29	28	Karpur Sungba	00059400
8	-	8	2	1	1	140	77	63	Lemba Khul	00059500
85	3	82	8	4	4	210	109	101	Waithou Chiru	00059600
10	-	10	-	-	-	29	12	17	Saman Tangkhul	00059700
23	3	20	5	1	4	438	234	204	Phunal Maring	00059800
-	-	-	-	-	-	68	42	26	Poirou Tangkhul	00059900

DISTRICT CENSUS HANDBOOK : SENAPATI (EXCLUDING 3 SUB-DIVISIONS)

VILLAGE PRIMARY

C D Block -

Location code number	Name of Village	Area of Village in hectares	Number of households	Total population (including institutional and houseless population)			Population in the age-group 0-6		
				Persons	Males	Females	Persons	Males	Females
1	2	3	4	5	6	7	8	9	10
00060000	Leisem Lok	-	26	157	78	79	19	11	8
00060100	Kaprang	-	20	121	60	61	6	4	2
00060200	Salam Patong	-	89	569	282	287	74	40	34
00060300	Somrei	-	45	227	111	116	42	23	19
00060400	Komla Ching	-	14	84	38	46	12	5	7
00060500	Soraland	-	22	140	75	65	18	10	8
00060600	Tangkhul Khullen	-	20	133	64	69	18	11	7
00060700	Phungton	-	27	161	82	79	15	10	5
00060800	Irong Tangkhul	-	93	570	278	292	96	53	43
00060900	Ngoupikhong Vaiphei	-	20	90	54	36	7	6	1
00061000	Phowoibi	-	31	170	81	89	31	13	18
00061100	Phainom	-	22	154	83	71	28	13	15
00061200	Nongmaiching Tampak	-	42	237	117	120	31	16	15
00061300	Th.Salemphai	-	31	169	97	72	7	5	2
00061400	Haokhongching	-	24	123	70	53	9	5	4
00061500	S.Kanan	-	20	103	54	49	12	6	6
00061600	Phailenjang	-	12	60	31	29	8	6	2
00061700	Vaiphei Pakai	-	10	59	30	29	-	-	-
00061800	Horton	-	22	137	73	64	19	11	8
00061900	Lungther	-	60	376	192	184	65	32	33
00062000	Heinganglok	-	33	216	109	107	57	33	24
00062100	Selhao Vaiphei	-	24	127	74	53	4	3	1
00062200	Sada Tangkhul	-	9	44	27	17	7	6	1
00062300	Kharam Tangkhul	-	29	171	86	85	19	10	9
00062400	Leihaopokpi	-	45	174	89	85	7	4	3
00062500	Kwarok Maring	-	56	307	156	151	25	14	11

PRIMARY CENSUS ABSTRACT

CENSUS ABSTRACT

Saikul T. D. Block

Scheduled Castes popuation			Scheduled Tribes population			Literates			
Persons	Males	Females	Persons	Males	Females	Persons	Males	Females	Name of Village
11	12	13	14	15	16	17	18	19	2
-	-	-	157	78	79	72	39	33	Leisem Lok
-	-	-	121	60	61	60	32	28	Kaprang
-	-	-	566	281	285	208	136	72	Salam Patong
-	-	-	227	111	116	171	88	83	Somrei
-	-	-	84	38	46	49	28	21	Komla Ching
-	-	-	140	75	65	95	50	45	Soraland
-	-	-	133	64	69	76	41	35	Tangkhul Khullen
-	-	-	161	82	79	116	60	56	Phungton
-	-	-	568	276	292	273	147	126	Irong Tangkhul
-	-	-	90	54	36	44	29	15	Ngoupikhong Vaiphei
-	-	-	170	81	89	109	58	51	Phowoibi
-	-	-	154	83	71	103	60	43	Phainom
-	-	-	237	117	120	136	75	61	Nongmaiching Tampak
-	-	-	169	97	72	97	61	36	Th.Salemphai
-	-	-	123	70	53	77	52	25	Haokhongching
-	-	-	103	54	49	50	32	18	S.Kanan
-	-	-	60	31	29	25	16	9	Phailenjang
-	-	-	59	30	29	2	2	-	Vaiphei Pakai
-	-	-	137	73	64	111	61	50	Horton
-	-	-	376	192	184	204	116	88	Lungther
-	-	-	216	109	107	108	61	47	Heinganglok
-	-	-	127	74	53	68	44	24	Selhao Vaiphei
-	-	-	44	27	17	31	19	12	Sada Tangkhul
-	-	-	171	86	85	63	45	18	Kharam Tangkhul
-	-	-	173	88	85	71	46	25	Leihaopokpi
-	-	-	240	116	124	160	107	53	Kwarok Maring

VILLAGE PRIMARY
C D Block -

Location code number	Name of Village	Illiterates			Total workers			Main workers		
		Persons	Males	Females	Persons	Males	Females	Persons	Males	Females
1	2	20	21	22	23	24	25	26	27	28
00060000	Leisem Lok	85	39	46	104	56	48	28	25	3
00060100	Kaprang	61	28	33	84	43	41	23	22	1
00060200	Salam Patong	361	146	215	310	156	154	159	124	35
00060300	Somrei	56	23	33	115	55	60	107	51	56
00060400	Komla Ching	35	10	25	21	18	3	15	13	2
00060500	Soraland	45	25	20	35	27	8	22	22	-
00060600	Tangkhul Khullen	57	23	34	35	26	9	24	22	2
00060700	Phungton	45	22	23	48	32	16	32	28	4
00060800	Irong Tangkhul	297	131	166	247	133	114	138	106	32
00060900	Ngoupikhong Vaiphei	46	25	21	78	45	33	44	24	20
00061000	Phowoibi	61	23	38	118	53	65	69	34	35
00061100	Phainom	51	23	28	112	62	50	64	32	32
00061200	Nongmaiching Tampak	101	42	59	58	50	8	46	43	3
00061300	Th.Salemphai	72	36	36	53	48	5	43	43	-
00061400	Haokhongching	46	18	28	34	28	6	25	23	2
00061500	S.Kanan	53	22	31	44	36	8	30	30	-
00061600	Phailenjang	35	15	20	31	16	15	31	16	15
00061700	Vaiphei Pakai	57	28	29	59	30	29	54	27	27
00061800	Horton	26	12	14	58	38	20	35	30	5
00061900	Lungther	172	76	96	189	94	95	113	69	44
00062000	Heinganglok	108	48	60	86	44	42	35	32	3
00062100	Selhao Vaiphei	59	30	29	50	39	11	34	30	4
00062200	Sada Tangkhul	13	8	5	21	14	7	12	11	1
00062300	Kharam Tangkhul	108	41	67	114	56	58	94	43	51
00062400	Leihaopokpi	103	43	60	103	52	51	103	52	51
00062500	Kwarok Maring	147	49	98	206	102	104	179	85	94

PRIMARY CENSUS ABSTRACT

CENSUS ABSTRACT

Saikul T. D. Block

Industrial category of main workers												
Cultivators			Agricultural labourers			Household industry workers			Other workers			
Persons	Males	Females	Persons	Males	Females	Persons	Males	Females	Persons	Males	Females	Name of Village
29	30	31	32	33	34	35	36	37	38	39	40	2
19	19	-	-	-	-	3	-	3	6	6	-	Leisem Lok
20	20	-	1	-	1	-	-	-	2	2	-	Kaprang
128	100	28	1	1	-	3	1	2	27	22	5	Salam Patong
64	28	36	1	-	1	20	2	18	22	21	1	Somrei
4	4	-	4	4	-	-	-	-	7	5	2	Komla Ching
13	13	-	2	2	-	-	-	-	7	7	-	Soraland
6	6	-	15	15	-	-	-	-	3	1	2	Tangkhul Khullen
24	20	4	1	1	-	-	-	-	7	7	-	Phungton
53	48	5	67	41	26	1	1	-	17	16	1	Irong Tangkhul
39	20	19	-	-	-	2	1	1	3	3	-	Ngoupikhong Vaiphei
53	23	30	-	-	-	7	3	4	9	8	1	Phowoibi
49	24	25	5	2	3	4	-	4	6	6	-	Phainom
32	31	1	3	3	-	-	-	-	11	9	2	Nongmaichiing Tampak
39	39	-	2	2	-	-	-	-	2	2	-	Th.Salemphai
19	17	2	2	2	-	1	1	-	3	3	-	Haokhongchiing
27	27	-	3	3	-	-	-	-	-	-	-	S.Kanan
26	15	11	-	-	-	5	1	4	-	-	-	Phailenjang
53	27	26	1	-	1	-	-	-	-	-	-	Vaiphei Pakai
13	13	-	-	-	-	1	1	-	21	16	5	Horton
100	58	42	-	-	-	-	-	-	13	11	2	Lungther
26	24	2	-	-	-	-	-	-	9	8	1	Heinganglok
28	26	2	-	-	-	1	1	-	5	3	2	Selhao Vaiphei
11	10	1	-	-	-	-	-	-	1	1	-	Sada Tangkhul
33	32	1	48	3	45	5	-	5	8	8	-	Kharam Tangkhul
55	49	6	-	-	-	45	1	44	3	2	1	Leihaopokpi
85	79	6	25	1	24	65	2	63	4	3	1	Kwarok Maring

VILLAGE PRIMARY
C D Block -

Location code number	Name of Village	Marginal workers			Industrial category: Cultivators			Industrial category: Agricultural labourers		
		Persons	Males	Females	Persons	Males	Females	Persons	Males	Females
1	2	41	42	43	44	45	46	47	48	49
00060000	Leisem Lok	76	31	45	4	4	-	72	27	45
00060100	Kaprang	61	21	40	-	-	-	61	21	40
00060200	Salam Patong	151	32	119	57	19	38	3	2	1
00060300	Somrei	8	4	4	6	3	3	-	-	-
00060400	Komla Ching	6	5	1	-	-	-	6	5	1
00060500	Soraland	13	5	8	1	-	1	11	5	6
00060600	Tangkhul Khullen	11	4	7	-	-	-	10	4	6
00060700	Phungton	16	4	12	1	-	1	13	4	9
00060800	Irong Tangkhul	109	27	82	50	10	40	28	7	21
00060900	Ngoupikhong Vaiphei	34	21	13	7	4	3	27	17	10
00061000	Phowoibi	49	19	30	29	12	17	20	7	13
00061100	Phainom	48	30	18	24	15	9	21	12	9
00061200	Nongmaiching Tampak	12	7	5	1	1	-	11	6	5
00061300	Th.Salemphai	10	5	5	1	-	1	9	5	4
00061400	Haokhongching	9	5	4	-	-	-	9	5	4
00061500	S.Kanan	14	6	8	1	-	1	13	6	7
00061600	Phailenjang	-	-	-	-	-	-	-	-	-
00061700	Vaiphei Pakai	5	3	2	3	1	2	1	1	-
00061800	Horton	23	8	15	18	6	12	2	1	1
00061900	Lungther	76	25	51	74	25	49	1	-	1
00062000	Heinganglok	51	12	39	51	12	39	-	-	-
00062100	Selhao Vaiphei	16	9	7	6	4	2	-	-	-
00062200	Sada Tangkhul	9	3	6	3	2	1	-	-	-
00062300	Kharam Tangkhul	20	13	7	8	7	1	11	6	5
00062400	Leihaopokpi	-	-	-	-	-	-	-	-	-
00062500	Kwarok Maring	27	17	10	3	3	-	23	13	10

PRIMARY CENSUS ABSTRACT

CENSUS ABSTRACT

Saikul T. D. Block

of marginal workers										
Household industry workers			Other workers			Non-workers				Location code
Persons	Males	Females	Persons	Males	Females	Persons	Males	Females	Name of Village	number
50	51	52	53	54	55	56	57	58	2	1
-	-	-	-	-	-	53	22	31	Leisem Lok	00060000
-	-	-	-	-	-	37	17	20	Kaprang	00060100
40	-	40	51	11	40	259	126	133	Salam Patong	00060200
2	1	1	-	-	-	112	56	56	Somrei	00060300
-	-	-	-	-	-	63	20	43	Komla Ching	00060400
1	-	1	-	-	-	105	48	57	Soraland	00060500
1	-	1	-	-	-	98	38	60	Tangkhul Khullen	00060600
2	-	2	-	-	-	113	50	63	Phungton	00060700
21	-	21	10	10	-	323	145	178	Irong Tangkhul	00060800
-	-	-	-	-	-	12	9	3	Ngoupikhong Vaiphei	00060900
-	-	-	-	-	-	52	28	24	Phowoibi	00061000
2	2	-	1	1	-	42	21	21	Phainom	00061100
-	-	-	-	-	-	179	67	112	Nongmaiching Tampak	00061200
-	-	-	-	-	-	116	49	67	Th.Salemphai	00061300
-	-	-	-	-	-	89	42	47	Haokhongching	00061400
-	-	-	-	-	-	59	18	41	S.Kanan	00061500
-	-	-	-	-	-	29	15	14	Phailenjang	00061600
-	-	-	1	1	-	-	-	-	Vaiphei Pakai	00061700
2	-	2	1	1	-	79	35	44	Horton	00061800
1	-	1	-	-	-	187	98	89	Lungther	00061900
-	-	-	-	-	-	130	65	65	Heinganglok	00062000
5	1	4	5	4	1	77	35	42	Selhao Vaiphei	00062100
3	-	3	3	1	2	23	13	10	Sada Tangkhul	00062200
1	-	1	-	-	-	57	30	27	Kharam Tangkhul	00062300
-	-	-	-	-	-	71	37	34	Leihaopokpi	00062400
1	1	-	-	-	-	101	54	47	Kwarok Maring	00062500