सत्यमेव जयते

CENSUS OF INDIA 2001

SERIES-14 **NAGALAND**

DISTRICT CENSUS HANDBOOK

Part - A & B

TUENSANG DISTRICT

VILLAGE & TOWN DIRECTORY

✧

VILLAGE AND TOWNWISE PRIMARY CENSUS ABSTRACT

भारत की जनगणना
CENSUS OF INDIA
2001
लोकाभिमुख
PEOPLE ORIENTED

P.G. Tenzing
of the Indian Administrative Service
Director of Census Operations, Nagaland



Chang Lady

The motif represents a Chang lady in her traditional dress used generally on ceremonial occasions like *Puanglem* festival. The most spectacular feature of their dress consists of a necklace, ear rings, armlets and belts for forehead and chest. The colourful necklace, *Chisiyak,* is made of precious stones and the beautiful ear rings of feathers of birds of red colour while *Khudi,* the forehead belt is made of cotton of very fine yarn, *Chikap* brass armlets and *Neihom* the chest belt of fine cotton yarn of black colour. Chang is an important tribe in the district.

Contents

	Pages
Foreword	xi
Preface	xiii
Acknowledgements	xv
Map of Tuensang District	xvii
District Highlights – 2001	xix
Important Statistics of the District, 2001	xx
Ranking of Circle in the District	xxii

Statements 1-9

Statement 1	:	Name of the headquarters of District/Circle, their rural-urban status and distance from District headquarters, 2001	xxviii
Statement 2	:	Name of the headquarters of District/RD block, their rural-urban status and distance from District headquarters, 2001	xxix
Statement 3	:	Population of the District at each Census from 1901 to 2001	xxx
Statement 4	:	Area, number of villages/towns and population in District and Circle, 2001	xxxi
Statement 5	:	RD block wise number of villages and rural population, 2001	xxxiii
Statement 6	:	Population of urban agglomerations (including constituent units/ towns), 2001	xxxiii
Statement 7	:	Villages with population of 5,000 and above at RD block level as per 2001 Census and amenities available	xxxiv
Statement 8	:	Statutory towns with population less than 5,000 as per 2001 Census and amenities available	xxxv
Statement 9	:	Houseless and institutional population of Circle, rural and urban, 2001 Census	xxxvi

Analytical Note :

(i)	History and Scope of the District Census Handbook	3
(ii)	Brief History of the District	4
(iii)	Administrative set-up	5
(iv)	Physical features and Resource Physiography; Tempature & Climate; Agriculture; Animal husbandary Foresty; Power & Electricity; Horticulturer; Industry	7

	Pages
(v) Census concepts	11
(vi) Non-Census concepts	16
(vii) Census 2001 findings Distribution of population in Rural and Urban areas; Size, class and status of Towns; Population Growth, Density and Sex Ratio; Literacy; Economic Activity; Scheduled Castes and Scheduled Tribes; Inset Tables 1 to 52	20
(viii) Major Social and Cultural events in the District - Fairs and festivals	68
(ix) Places of tourist interest and other important places in the district	68
(x) Scope of Village and Town Directory	69
PART-A : VILLAGE AND TOWN DIRECTORY	
Section-I : Village Directory	
(a) Note explaining the abbreviations used in the village directory	75
(b) List of villages fully merged in Towns and outgrowths at 2001 Census	78
(c) RD block wise presentation of Village Directory Data	78
Tamlu RD block	
(i) Alphabetical List of Villages alongwith location code 1991 and 2001	81
(ii) Village Directory - Amenities and Land use (As in 1999)	82
Longleng RD block	
(i) Alphabetical List of Villages alongwith location code 1991 and 2001	89
(ii) Village Directory - Amenities and Land use (As in 1999)	90
Noksen RD block	
(i) Alphabetical List of Villages alongwith location code 1991 and 2001	97
(ii) Village Directory - Amenities and Land use (As in 1999)	98
Chare RD block	
(i) Alphabetical List of Villages alongwith location code 1991 and 2001	105
(ii) Village Directory - Amenities and Land use (As in 1999)	106
Longkhim RD block	
(i) Alphabetical List of Villages alongwith location code 1991 and 2001	113
(ii) Village Directory - Amenities and Land use (As in 1999)	114
Sangsangnyu RD block	
(i) Alphabetical List of Villages alongwith location code 1991 and 2001	119
(ii) Village Directory - Amenities and Land use (As in 1999)	120
Noklak RD block	
(i) Alphabetical List of Villages alongwith location code 1991 and 2001	129
(ii) Village Directory - Amenities and Land use (As in 1999)	130
Shamator RD block	
(i) Alphabetical List of Villages alongwith location code 1991 and 2001	137
(ii) Village Directory - Amenities and Land use (As in 1999)	138

Pages

Chessore RD block

(i) Alphabetical List of Villages alongwith location code 1991 and 2001 145

(ii) Village Directory - Amenities and Land use (As in 1999) 146

Kiphire RD block

(i) Alphabetical List of Villages alongwith location code 1991 and 2001 151

(ii) Village Directory - Amenities and Land use (As in 1999) 152

Thonoknyu RD block

(i) Alphabetical List of Villages alongwith location code 1991 and 2001 161

(ii) Village Directory - Amenities and Land use (As in 1999) 162

Sitimi RD block

(i) Alphabetical List of Villages alongwith location code 1991 and 2001 169

(ii) Village Directory - Amenities and Land use (As in 1999) 170

Pungro RD block

(i) Alphabetical List of Villages alongwith location code 1991 and 2001 181

(ii) Village Directory - Amenities and Land use (As in 1999) 182

(d) Appendixes to Village Directory

Appendix - I	:	Abstract of Educational, Medical and other amenities in villages - RD block Level	188
Appendix - IA	:	Villages by number of Primary Schools	193
Appendix - IB	:	Villages by Primary, Middle and Secondary Schools	193
Appendix - IC	:	Villages with different sources of drinking water facilities available	194
Appendix - II	:	Villages with 5,000 and above population which do not have one or more amenities	194
Appendix - IIA	:	List of Census Towns which do not have one or more amenities	195
Appendix - III	:	Land utilisation data in respect of Census Towns/non-municipal towns	195
Appendix - IV	:	RD block wise list of inhabited villages where no amenity other than drinking water facility is available	196
Appendix - V	:	Summary showing number of villages not having Scheduled Caste population	196
Appendix - VI	:	Summary showing number of villages not having Scheduled Tribes population	196
Appendix - VIIA:		List of villages according to the proportion of the Scheduled Castes to the total population by ranges	196
Appendix - VIIB:		List of villages according to the proportion of the Scheduled Tribes to the total population by ranges	197

		Pages
Appendix - VIII :	Number of villages under each Gram Panchayat	200
Appendix - IX :	statement showing number of girl schools in the villages	200
Section : II : Town Directory		
(i) Note explaining the abbreviations used in the Town Directory		201
(ii) Town Directory Statements (I to VII)		
Statement I :	Status and Growth History	205
Statement II :	Physical Aspects and Location of Towns, 1999	205
Statement III :	Municipal Finance, 1998-99	206
Statement IV :	Civic and other Amenities, 1999	206
Statement V :	Medical, Educational, Recreational and Cultural Facilities, 1999	207
Statement VI :	Trade, Commerce, Industry and Banking, 1999	207
Statement VII :	Civic and other amenities in Slums, 1999	208
(iii) Appendix to Town Directory - Towns showing their outgrowth with population		208
PART-B : PRIMARY CENSUS ABSTRACT		
Brief note on Primary Census Abstract		211
District Primary Census Abstract		214
Appendix to District Primary Abstract		220
Primary Census Abstract for Scheduled Tribes		222
Rural Development Block wise village Primary Census Abstract		
Tamlu RD block		228
Longleng RD block		234
Noksen RD block		240
Chare RD block		246
Longkhim RD block		252
Sangsangnyu RD block		258
Noklak RD block		264
Shamator RD block		270
Chessore RD block		276
Kiphire RD block		282
Thonoknyu RD block		288
Sitimi RD block		294
Pungro RD block		300
Urban Primary Census Abstract		306

	Pages
Circle-wise Village Primary Census Abstract	
Tamlu Circle	
(i) Map of Tamlu Circle	313
(ii) Village Primary Census Abstract	316
Yongya Circle	
(i) Map of Yongya Circle	323
(ii) Village Primary Census Abstract	326
Longleng Circle	
(i) Map of Longleng Circle	333
(ii) Village Primary Census Abstract	336
Noksen Circle	
(i) Map of Noksen Circle	343
(ii) Village Primary Census Abstract	346
Chare Circle	
(i) Map of Chare Circle	353
(ii) Village Primary Census Abstract	356
Longkhim Circle	
(i) Map of Longkhim Circle	363
(ii) Village Primary Census Abstract	366
Tuensang Sadar Circle	
(i) Map of Tuensang Sadar Circle	373
(ii) Village Primary Census Abstract	376
Noklak Circle	
(i) Map of Noklak Circle	383
(ii) Village Primary Census Abstract	386
Pansok Circle	
(i) Map of Panso Circle	393
(ii) Village Primary Census Abstract	396
Shamator Circle	
(i) Map of Shamator Circle	403
(ii) Village Primary Census Abstract	406
Tsurungto Circle	
(i) Map of Tsurungto Circle	413
(ii) Village Primary Census Abstract	416
Chessore Circle	
(i) Map of Chessore Circle	423
(ii) Village Primary Census Abstract	426
Seyochung Circle	
(i) Map of Seyochung Circle	433
(ii) Village Primary Census Abstract	438

		Pages
Amahator Circle		
(i) Map of Amahator Circle		443
(ii) Village Primary Census Abstract		446
Kiphire Sadar Circle		
(i) Map of Kiphire Sadar Circle		453
(ii) Village Primary Census Abstract		456
Thonoknyu Circle		
(i) Map of Thonoknyu Circle		463
(ii) Village Primary Census Abstract		466
Kiusam Circle		
(i) Map of Kiusam Circle		473
(ii) Village Primary Census Abstract		476
Sitimi Circle		
(i) Map of Sitimi Circle		483
(ii) Village Primary Census Abstract		486
Longmatra Circle		
(i) Map of Longmatra Circle		493
(ii) Village Primary Census Abstract		496
Pungro Circle		
(i) Map of Pungro Circle		503
(ii) Village Primary Census Abstract		506
Annexures and their write-up		
Annexure-I	: Number of Villages under each Gram Panchayat	513
Annexure-II	: Note on Fertility, Mortality and Migration, 1991	513
Annexure-III	: Various measures of Fertility and mean age at marriage, 1991	515
Annexure-IV	: Percentage distribution of Migrants, 1991 & 2001	515
Annexure-V	: Brief account of main religions in the District, 1991 & 2001	517
Annexure-VI	: Marital status of population by age groups, 1991 & 2001	518
Annexure-VII	: Age, Sex and Educational level in the district, 1991 & 2001	519

Foreword

The District Census Handbook (DCHB) published by Census Organisation since 1951 Census, is one of the important publications in the context of planning and development at grass-root level. The publication, which is brought for each district, contains several demographic and socio-economic characteristics village-wise and ton-wise of the district alongwith the status of availability of civic amenities, infrastructural facilities, etc.

2. The scope of the DCHB was initially confined to a few Census Tables and Primary Census Abstract (PCA) of ach village and town within the district. Thereafter, at successive censuses, its scope and coverage has been enlarged. The DCHB published at the 1961 census provided a descriptive account of the district, administrative statistics, census tables and a village and town directory including PCA. The 1971 census-DCHB series was in three parts: Part-A related to village and town directory, Part-B to village and town PCA and Part-C comprised analytical report, administrative statistics, district census tables and certain analytical tables based on PCA and amenity data in respect of villages. The 1981 census DCHB was in two parts: Part-A contained village and town directory and Part-B the PCA of village and town and town including the SCs and STs PCA up to tahsil/town levels. New features alongwith restructuring of the formats of village and town directory were added into it. In village directory, all amenities except electricity were brought together and if any amenity was not available in the referent village, the distance in broad ranges from the nearest place having such an amenity, was given. Information on new items such as adult literacy centres, primary health sub-centres and community health workers in the village were provided so as to meet the requirements of some of the Revised Minimum Needs Programme. Information on approach to the village was provided for the first time in the Village Directory so as to five details on number of inaccessible villages in each district. In the Town Directory, a statement (IV-A) on slums was introduced to provide the details on civic and other amenities in the notified slums of Class I and Class II towns.

3. The 1991 census DCHB, by and large, followed the pattern of presentation of 1981 census, except the format of PCA was restructured. Nine-fold industrial classification of main-workers was given against the four-fold industrial classification presented in the 1981 census. In addition, sex-wise population in 0-6 age group was included in the PCA for the first time with a view to enable the data users to compile more realistic literacy rate as all children below 7 years of age had been treated as illiterate at the time of 1991 census. One of the important innovations in the 1991 census was the Community Development Block (CD block) level presentation of village directory and PCA data instead of the traditional tahsil/taluk/PS level presentation. It was expected that the presentation of village directory and PCA data at D block level will help the planners in formulation of micro level development plans, CD block being lowest administrative unit.

4. The present series of 2001 census DCHBs have been made more informative and exhaustive in terms of coverage and content. The Village Directory has been enlarged in scope by including a number of other facilities like banking, recreational and cultural facilities, newspapers and magazines and 'most important commodity' manufactured in village. Income and expenditure of gram panchayat, wherever possible, has been provided. Apart from these, more details on distance(s) at which basic amenities are available (if not available in the village), are given. This includes educational facilities (namely primary and middle schools and college), medical facilities (viz. Allopathic Hospital, Maternity & Child Welfare Centre and Primary Health Centre), drinking water, post & telegraph (post office and phone), communication, bank, credit societies and recreational facilities. In Town Directory, the statement on Slums has been modified and coverage enlarged by including

details on all slums instead of 'notified slums'. The information is given in case of all statutory towns irrespective of their class, against only Class I and Class II towns in the 1981 and 1991 censuses. The basic amenities available in the villages and towns are analysed in depth with the help of a number of cross-classified inset tables and statements. Two other significant additions in the publication are inclusion of 'motif' highlighting significant characteristic of the district and analytical notes as annexures. The analytical notes on (i) fertility and mortality and (ii) various measures of fertility and mean age at marriage are prepared based on 1991 Census. Whereas, in the notes relating to (i) percentage distribution of migrants by place of birth/place of last residence, (ii) main religions, (iii) martial status of population, (iv) age, sex and education, and (v) distribution of spectrum of mother tongue, nature and extent of changes occurred in the district in its basic socio-demographic features during the decade 1991-2001 are analysed. The eight digits permanent location code (PLCN) to all the villages and towns have been assigned keeping in view the future needs.

The village and town level amenity data have been collected, compiled and computerized in prescribed record structure under the supervision of Shri P. G. Tenzing, Director of Census Operations, Nagaland. Thereafter, efforts have been made to ensure comparability of the information with that of 1991 census data and the information brought out by the respective state governments in their annual reports and statistical handbooks for various years after 1991. The task of planning, designing and coordination of this publication was carried out by Shri R.G. Mitra, Deputy Registrar General (C&T) and Dr. I.C. Agrawal, Senior Research Officer of Social Studies Division, Dr. R.P. Singh, Deputy Registrar General (Map) provided the technical guidance in the preparation of maps. Whereas Shri Anil Kumar Arora, Deputy Director of Data Processing Division who worked under the overall supervision of Shri Himakar, Addl. Director (EDP) helped in preparation of record structure for computerisation of village and town directory data and the programme for the generation of Village and Town Directory statements including analytical inset tables. The draft DCHB manuscripts received from the Census directorate have been scrutinised in the Social Studies Division under the guidance of Shri S.L. Jain, deputy Director and Shri R.K. Mehta, Assistant Director. I am thankful to all of them and others who have contributed to make this publication possible.

D. K. Sikri
Registrar General &
Census Commissioner, India

New Delhi
17th October 2003

Preface

The publication of district statistics in the form of the District Census Handbook (DCHB) was introduced for the first time in 1951. Since then the tradition of publishing a District Census Handbook for each district is continuing without any break while the scope of the data presented and quality of the publication have been constantly expanded and improved from Census to Census. The District Census Handbook is perhaps the most read and the most important publication brought out by the Census Organisation and it still remains the only publication that gives not only the village level, and ward level, in case of towns, demographic and economic characteristics of the population but also the various types of amenities available in the village or the town. The utility of the data presented in the DCHB to the administrators, planners, scholars and general public has so much increased over the past decades that any plan or study during the recent times without referring to the census figures appears to be incomplete and without authentication.

The District Census Handbook of 2001 Census contains general notes highlighting the history and descriptive account of the district, administrative set-up, physical features and other developmental statistics of the district in addition to the analysis of the population and tables derived from the Primary Census Abstract, Village and Town Directory and data on houses and household amenities. The District Census Handbook is divided into two parts, viz., Part-A dealing with Village and Town Directory and Part-B relating to the Primary Census Abstract. Village and Town Directory has again two sections, Section I and Section II. Section I covers the Village Directory in which the village level amenities and land use data are presented at Community/ Rural Development Block level followed by Appendices I to IX. In Section II the Town Directory consisting of seven statements are shown. In Part-B Village Primary Census Abstract for the R.D. blocks and Urban Primary Census Abstract are presented. Nine annexures are also given at the end of the chapter.

In 2001 Census, the data presented in the DCHB is the outcome of a series of high level quality checks and results of computerisation at the national and sub-national level. As a result of the continuing efforts in the office of the Registrar General of India the coverage of the data in the DCHB has been considerably improved over that of the 1991 Census. Both census and non-census definitions and concepts used have also been given for the benefit of the readers. Data in the Village Directory have been expanded in 2001 to cover new amenities regarding bank, recreational and cultural facilities, and newspapers and magazines available in the village. Information on the most important commodity manufactured in the village has also been included in the Village Directory. Eight digit Permanent Location Code Number applicable for all the villages in the state running in a continuous serial number beginning from the first village in the first district to the last village in the last district has also been introduced for the first time. A number of inset tables have also been added to this publication. Another interesting addition is the inclusion of analytical notes on fertility, migration, religion, marital status, distribution of mother tongue and scheduled tribe data based on 1991 Census in annexure II to IX. It is hoped that these additional data will surely benefit the public and the planners.

I express my profound gratitude to Shri J.K.Banthia, Registrar General and Census Commissioner of India for the guidance and advice given to this Directorate at every step of the preparation of this Handbook right from drafting, quality control and final printing. The publication of this Handbook would not have been possible at all without his valuable advice. I am also equally thankful to all the officers and staff of the office of the Registrar General India for all the co-operation and assistance extended to me in the finalisation of this publication. In particular, I would like to put on record my thanks to Shri R.G.Mitra, Deputy Registrar General (Census & Tabulation), Dr.I.C.Aggrawal, Senior Research Officer (Social Studies), Mr.Himakar, Additional

Director (Electronic Data Processing), Dr.R.P.Singh, Deputy Registrar General (Map) and Dr.D.Roy Choudhury, Assistant Registrar General (Demography).

In the state, I express my profound indebtedness to Shri Metongmeren Ao, Ex-Director of Census Operations under whose able guidance the 2001 Census was conducted under heavy odds successfully in all the districts in the state of Nagaland. He had to leave this organisation to take up other important assignments in the State Government before this publication could be finalised. I would also like to place my sincere gratitude to all the staff of my Directorate who had worked holidays and overtime as a team against innumerable hardships to bring out this publication in time. A list of staff associated with this publication is appended herewith. The fact that only a few names have been listed in the acknowledgement should not be treated as an under-estimation of the contribution of other staff to this publication.

P.G. Tenzing
Director of Census Operations,
Nagaland

Kohima
April 30, 2004

Acknowledgement

Supervision

Shri S. Birendra Singh	Deputy Director

Editing

Shri R.N. Chhipa	Research Officer (Map)

Drafting and Analysis

Shri S. Birendra Singh	Deputy Director
Shri B. Marbaniang	Assistant Director
Shri M. Peseyie	S. I. Gr. II

Data editing and finalisation

Shri A. Jahan	S. I. Gr. II
Shri Lhovishe Chishi	S. I. Gr. III
Shri Tinuwati	S. I. Gr. III
Shri Imkongnungsang	Sr. Compiler
Shri Viyovol Chaya	Compiler
Shri Muyalu Kath	Compiler
Shri Senchulo Kath	Compiler

Generation of data and computer support

Shri Imkongnungsang	Sr. Compiler
Shri Ranjon Changkakoty	Sr. Compiler

Presentation and Layout

Shri Ranjon Changkakoty	Sr. Compiler

Maps

Shri R. N. Chhipa	Research Officer (Map)
Shri A. Jahan	S. I. Gr. II
Shri Manturaj Nath	Geographer
Shri Vishwanath	Map Analysist, O/o Registrar General, India, New Delhi.
Smt. Thepfusanuo Yhome	Senior Draftsman

Computer Typing

Smt. Vikiehunuo	Senior Stenographer

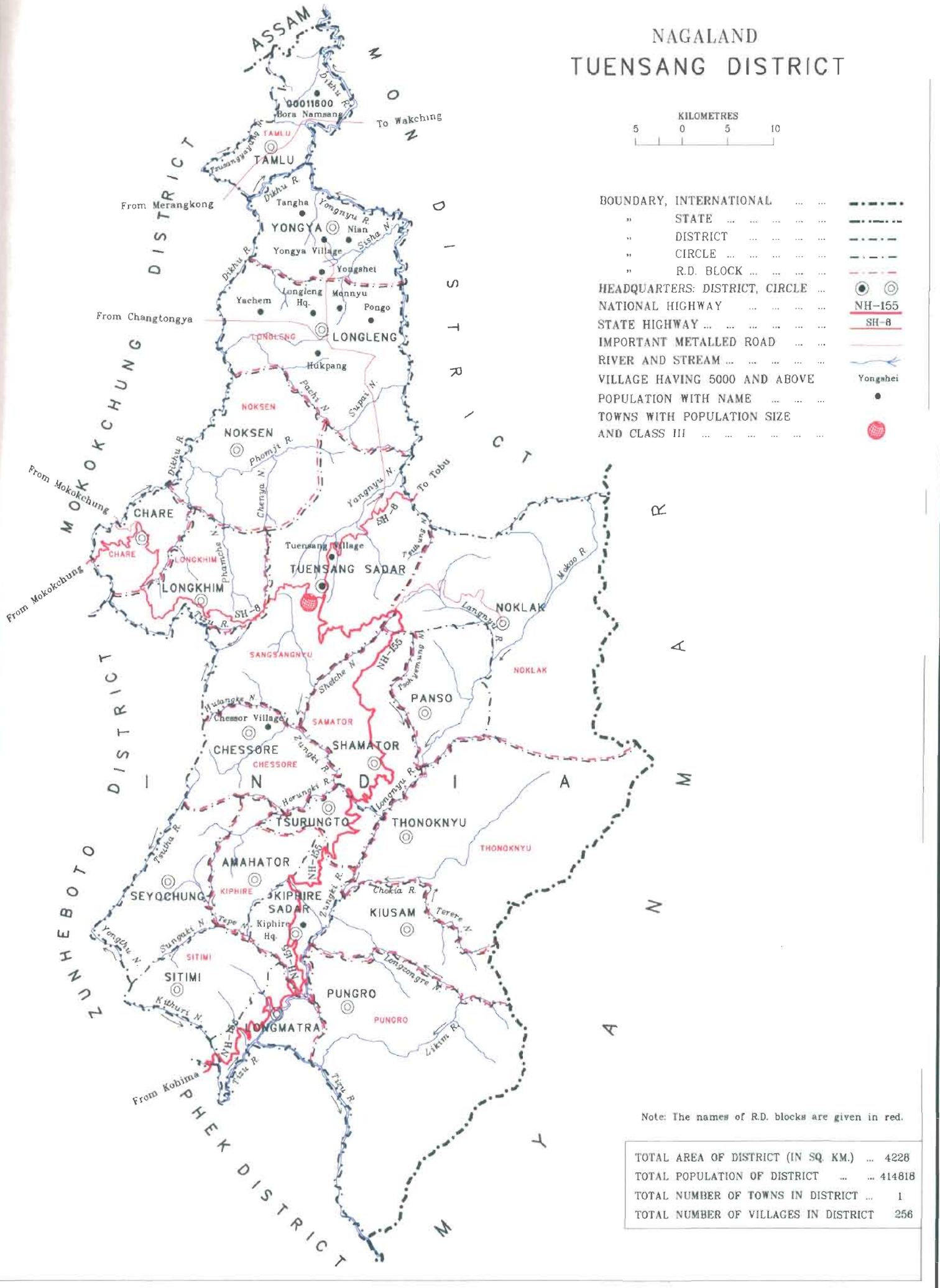

Note: The names of R.D. blocks are given in red.

TOTAL AREA OF DISTRICT (IN SQ. KM.)	4228
TOTAL POPULATION OF DISTRICT	414818
TOTAL NUMBER OF TOWNS IN DISTRICT	1
TOTAL NUMBER OF VILLAGES IN DISTRICT	256

d upon Survey of India map with the permission of the Surveyor General of India.

© Government of India Copyright, 2006.

District Highlights - 2001 Census

	Description	Information at a glance
1	Place of the District in terms of population	1st Place (414,818 Persons)
2	Place of the District in terms of area	1st Place (4,228 sq km)
3	Place of the District in terms of density of population	7th Place (98 Persons per sq km)
4	Place of the District in terms of literacy rate	7th Place, 50.6%
5	Children's in the age group 0-6	58,981 (14.2% of total population)
6	Number of Circle in the District	20
7	Number of Rural Development Block	13
8	Circle having highest number of villages	Tuensang Sadar, 28 villages
9	Circle having lowest number of villages	Tsurungto, 6 villages
10	Biggest Circle in terms of population	Tuensang Sadar, Population 63,896 Persons
11	Smallest Circle in terms of population	Kiusam, Population 6,714 Persons
12	Biggest village in terms of population	Kiphire Hq, Population 10,799 under Kiphire Sadar Circle
13	Smallest village in terms of population	Anatonger GREF Camp, Population 10 persons under Kiphire Sadar Circle
14	Scheduled Tribe population of the District and its percentage to total population	398,350, 96.0 %
15	Household size of the District	Average 7 Persons per household
16	Main occupation and its percentage to total population	'Cultivator' 35.7%

Important Statistics in the District, 2001

			STATE		DISTRICT	
NUMBER OF VILLAGES		Total	1,317		256	
		Inhabited	1,278		251	
		Uninhabited	39		5	
NUMBER OF TOWNS		Statutory Towns	8		1	
		Census Towns	1		-	
NUMBER OF HOUSEHOLDS		Normal	325,719		60,362	
		Institutional	1,890		364	
		Houseless	448		54	
POPULATION	Total	Persons	1,990,036		414,818	
		Males	1,047,141		218,678	
		Females	942,895		196,140	
	Rural	Persons	1,647,249		385,046	
		Males	859,716		201,985	
		Females	787,533		16,693	
	Urban	Persons	342,787		29,772	
		Males	187,425		16,693	
		Females	155,362		13,079	
PERCENTAGE URBAN POPULATION			17.2		7.2	
			Number	Percentage	Number	Percentage
DECADAL POPULATION GROWTH 1991-2001		Persons	780,490	64.5	181,912	78.1
		Males	405,859	63.3	95,385	77.4
		Females	374,631	65.9	86,527	78.9
AREA (in sq. km.)			16,579		4,228	
DENSITY OF POPULATION (persons per square kilometre)			120		98	
SEX RATIO (number of females per 1000 males)	Total		900		958	
	Rural		916		956	
	Urban		829		978	
LITERATES		Persons	1,132,323	66.6	180,186	50.6
		Males	640,201	71.2	103,932	55.1
		Females	492,122	61.5	76,254	45.6
SCHEDULED CASTE POPULATION		Persons	-	-	-	-
		Males	-	-	-	-
		Females	-	-	-	-
SCHEDULED TRIBE POPULATION		Persons	1,774,026	89.1	398,350	96.0
		Males	913,203	87.2	208,284	95.2
		Females	860,823	91.3	190,066	96.9

Important Statistics in the District, 2001 (Contd.)

		STATE		DISTRICT	
		Number	Percentage	Number	Percentage
WORKERS AND NON- WORKERS					
TOTAL WORKERS	Persons	847,796	42.6	184,924	44.6
(MAIN & MARGINAL)	Males	488,968	46.7	100,726	46.1
	Females	358,828	38.1	84,198	42.9
(I) MAIN WORKERS	Persons	703,977	35.4	156,950	37.8
	Males	424,811	40.6	87,494	40.0
	Females	279,166	29.6	69,456	35.4
(II) MARGINAL WORKERS	Persons	143,819	7.2	27,974	6.7
	Males	64,157	6.1	13,232	6.1
	Females	79,662	8.5	14,742	7.5
(III) NON-WORKERS	Persons	1,142,240	57.4	229,894	55.4
	Males	558,173	53.3	117,952	53.9
	Females	584,067	61.9	111,942	57.1
CATEGORY OF WORKERS (MAIN & MARGINAL)					
(I) CULTIVATORS	Persons	548,845	64.7	147,955	80.0
	Males	270,927	55.4	74,551	74.0
	Females	277,918	77.5	73,404	87.2
(II) AGRICULTURAL LABOURERS	Persons	30,907	3.7	6,320	3.4
	Males	15,985	3.3	3,184	3.2
	Females	14,922	4.2	3,136	3.7
(III) WORKERS IN HOUSEHOLD INDUSTRY	Persons	21,873	2.6	4,345	2.3
	Males	9,193	1.9	2,190	2.2
	Females	12,680	3.5	2,155	2.6
(IV) OTHER WORKERS	Persons	246,171	29.0	26,304	14.2
	Males	192,863	39.4	20,801	20.7
	Females	53,308	14.9	5,503	6.5

Definition of Census Town : -

All places which satisfy or are expected to satisfy the following criteria are treated as Census Towns:-

i) A minimum population of 5,000;

ii) At least 75 per cent of the male working population engaged in non-agricultural pursuits, and

iii) A density of population of at least 400 per square kilometre (1,000 per square mile).

Ranking of Circles in the District, 2001

Serial Number	In Term of	Tamlu		Yongya		Longleng		Noksen	
		Value	Rank	Value	Rank	Value	Rank	Value	Rank
1	2	3	4	5	6	7	8	9	10
1	Total Population	25,039	4	33,033	3	63,509	2	17,931	9
2	Total area (in sq. kms.)	Data Not Available							
3	Density of population per sq.km.	Data Not Available							
4	Sex Ratio	861	17	906	11	891	15	921	8
5	Proportion Urban	E.R.		E.R.		E.R.		E.R.	
6	Proportion Scheduled Castes	There is no notified Scheduled Caste.							
7	Proportion Scheduled Tribes	94.7	16	99.6	3	97.4	13	95.3	15
8	Proportion Literate	64.4	4	32.7	20	43.4	11	53.7	7
9	Work participation rate (Main + Marginal Workers)	46.2	8	56.7	2	52.9	3	48	5
10	Percentage of villages having Primary School	100.0	1	85.7	3	100.0	1	100.0	1
11	Percentage of villages having Medical facility	100.0	1	57.1	7	47.4	10	25.0	18
12	Percentage of villages having Well	88.9	2	100.0	1	100.0	1	100.0	1
13	Percentage of villages having Post Office	33.3	5	0.0	20	26.3	8	16.7	14
14	Percentage of villages having Bus facility	33.3	8	28.6	9	52.6	6	25.0	10
15	Percentage of villages having approach by Pucca Road	22.2	11	14.3	15	15.8	14	25	10
16	Percentage of villages having Electricity for domestic purpose	66.7	7	100.0	1	100.0	1	100.0	1
17	Percentage of villages having forest area	Data Not Available							
18	Percentage of villages having irregated area	Data Not Available							

E.R. : Entirely Rural.

Ranking of Circles in the District,2001 (Contd.)

Chare		Longkhim		Tuensang Sadar		In Term of	Serial Number
Value	Rank	Value	Rank	Value	Rank		
11	12	13	14	17	18	2	1
11,622	16	15,894	12	63,896	1	Total Population	1
		Data Not Available				Total area (in sq. kms.)	2
		Data Not Available				Density of population per sq.km.	3
926	6	923	7	852	18	Sex Ratio	4
E.R.		E.R.		46.6	1	Proportion Urban	5
		There is no notified Scheduled Caste				Proportion Scheduled Castes	6
98.9	8	98.5	9	89.2	20	Proportion Scheduled Tribes	7
66.1	3	56.3	6	67.3	2	Proportion Literate	8
43.4	12	45	10	34.3	19	Work participation rate (Main + Marginal Workers)	9
84.6	4	100.0	1	85.7	3	Percentage of villages having Primary School	10
58.3	6	33.3	13	61.5	5	Percentage of villages having Medical facility	11
0.0	15	8.3	10	7.1	12	Percentage of villages having Well	12
53.8	1	33.3	6	7.1	18	Percentage of villages having Post Office	13
92.3	1	50.0	7	28.6	9	Percentage of villages having Bus facility	14
92.3	1	33.3	6	32.1	7	Percentage of villages having approach by Pucca Road	15
92.3	2	100.0	1	92.0	3	Percentage of villages having Electricity for domestic purpose	16
		Data Not Available				Percentage of villages having forest area	17
		Data Not Available				Percentage of villages having irregated area	18

E.R. : Entirely Rural.

Ranking of Circles in the District,2001 (Contd.)

Serial Number	In Term of	Noklak		Panso		Shamator		Tsurungto	
		Value	Rank	Value	Rank	Value	Rank	Value	Rank
1	2	19	20	21	22	23	24	25	26
1	Total Population	19,962	7	8,730	17	16,723	10	7,371	19
2	Total area (in sq. kms.)	Data Not Available							
3	Density of population per sq.km.	Data Not Available							
4	Sex Ratio	919	9	933	5	954	2	938	4
5	Proportion Urban	E.R.		E.R.		E.R.		E.R.	
6	Proportion Scheduled Castes	There is no notified Scheduled Caste							
7	Proportion Scheduled Tribes	93.5	18	99.6	4	96.1	14	99.3	6
8	Proportion Literate	50.6	9	36	18	42	14	52.4	8
9	Work participation rate (Main + Marginal Workers)	34.4	18	59.9	1	36.5	16	37.7	15
10	Percentage of villages having Primary School	100.0	1	100.0	1	100.0	1	83.3	5
11	Percentage of villages having Medical facility	73.3	4	42.9	11	80.0	3	50.0	8
12	Percentage of villages having Well	6.7	13	2.9	14	50.0	7	50.0	7
13	Percentage of villages having Post Office	26.7	7	42.9	4	10.0	16	16.7	15
14	Percentage of villages having Bus facility	33.3	8	85.7	2	80.0	3	50.0	7
15	Percentage of villages having approach by Pucca Road	33.3	6	28.6	8	90.0	2	66.7	4
16	Percentage of villages having Electricity for domestic purpose	100.0	1	100.0	1	100.0	1	100.0	1
17	Percentage of villages having forest area	Data Not Available							
18	Percentage of villages having irregated area	Data Not Available							

E.R. : Entirely Rural.

Ranking of Circles in the District,2001 (Contd.)

Chessore		Seyochung		Amahator		In Term of	Serial Number
Value	Rank	Value	Rank	Value	Rank		
27	28	29	30	31	32	2	1
16,045	11	20,867	6	11,836	14	Total Population	1
		Data Not Available				Total area (in sq. kms.)	2
		Data Not Available				Density of population per sq.km.	3
977	1	910	10	943	3	Sex Ratio	4
E.R.		E.R.		E.R.		Proportion Urban	5
		There is no notified Scheduled Caste				Proportion Scheduled Castes	6
98.5	10	97.8	12	99.6	5	Proportion Scheduled Tribes	7
40.5	15	49.9	10	33.1	19	Proportion Literate	8
45.4	9	44.8	11	51.2	4	Work participation rate (Main + Marginal Workers)	9
100.0	1	88.2	2	100.0	1	Percentage of villages having Primary School	10
50.0	9	23.5	20	27.3	16	Percentage of villages having Medical facility	11
10.0	9	70.6	4	45.5	8	Percentage of villages having Well	12
20.0	10	5.9	19	45.5	2	Percentage of villages having Post Office	13
20.0	11	11.8	13	18.2	12	Percentage of villages having Bus facility	14
20.0	12	11.8	16	27.3	9	Percentage of villages having approach by Pucca Road	15
90.0	4	100.0	1	100.0	1	Percentage of villages having Electricity for domestic purpose	16
		Data Not Available				Percentage of villages having forest area	17
		Data Not Available				Percentage of villages having irregated area	18

E.R. : Entirely Rural.

Ranking of Circles in the District,2001 (Contd.)

Chessore		Seyochung		Amahator		In Term of	Serial Number
Value	Rank	Value	Rank	Value	Rank		
27	28	29	30	31	32	2	1
16,045	11	20,867	6	11,836	14	Total Population	1
		Data Not Available				Total area (in sq. kms.)	2
		Data Not Available				Density of population per sq.km.	3
977	1	910	10	943	3	Sex Ratio	4
E.R.		E.R.		E.R.		Proportion Urban	5
		There is no notified Scheduled Caste				Proportion Scheduled Castes	6
98.5	10	97.8	12	99.6	5	Proportion Scheduled Tribes	7
40.5	15	49.9	10	33.1	19	Proportion Literate	8
45.4	9	44.8	11	51.2	4	Work participation rate (Main + Marginal Workers)	9
100.0	1	88.2	2	100.0	1	Percentage of villages having Primary School	10
50.0	9	23.5	20	27.3	16	Percentage of villages having Medical facility	11
10.0	9	70.6	4	45.5	8	Percentage of villages having Well	12
20.0	10	5.9	19	45.5	2	Percentage of villages having Post Office	13
20.0	11	11.8	13	18.2	12	Percentage of villages having Bus facility	14
20.0	12	11.8	16	27.3	9	Percentage of villages having approach by Pucca Road	15
90.0	4	100.0	1	100.0	1	Percentage of villages having Electricity for domestic purpose	16
		Data Not Available				Percentage of villages having forest area	17
		Data Not Available				Percentage of villages having irregated area	18

E.R. : Entirely Rural.

Ranking of Circles in the District,2001 (Contd.)

Serial Number	In Term of	Kiphire Sadar		Thonoknyu		Kiusam	
		Value	Rank	Value	Rank	Value	Rank
1	2	33	34	35	36	37	38
1	Total Population	18,094	8	13,631	13	6,714	20
2	Total area (in sq. kms.)			Data Not Available			
3	Density of population per sq.km.			Data Not Available			
4	Sex Ratio	887	16	847	19	902	12
5	Proportion Urban	E.R.		E.R.		E.R.	
6	Proportion Scheduled Castes			There is no notified Scheduled Caste			
7	Proportion Scheduled Tribes	92.1	19	99.1	7	99.7	2
8	Proportion Literate	71.6	1	39.3	16	38.7	17
9	Work participation rate (Main + Marginal Workers)	32.4	20	46.8	7	47.8	6
10	Percentage of villages having Primary School	77.8	7	85.7	3	70.0	9
11	Percentage of villages having Medical facility	33.3	14	92.9	2	25.0	19
12	Percentage of villages having Well	55.6	6	0.0	15	70.0	5
13	Percentage of villages having Post Office	44.4	3	21.4	9	20.0	11
14	Percentage of villages having Bus facility	66.7	5	28.6	9	0.0	15
15	Percentage of villages having approach by Pucca Road	66.7	4	7.1	17	0.0	18
16	Percentage of villages having Electricity for domestic purpose	88.9	5	100.0	1	60.0	8
17	Percentage of villages having forest area			Data Not Available			
18	Percentage of villages having irregated area			Data Not Available			

E.R. : Entirely Rural.

Ranking of Circles in the District,2001 (Contd.)

Sitimi		Longmatra		Pungro		In Term of	Serial Number
Value	Rank	Value	Rank	Value	Rank		
39	40	41	42	43	44	2	1
11,746	15	8,100	18	24,075	5	Total Population	1
		Data Not Available				Total area (in sq. kms.)	2
		Data Not Available				Density of population per sq.km.	3
898	13	843	20	898	14	Sex Ratio	4
E.R.		E.R.		E.R.		Proportion Urban	5
		There is no notified Scheduled Caste				Proportion Scheduled Castes	6
99.8	1	94	17	98.2	11	Proportion Scheduled Tribes	7
59.5	5	42.6	13	42.8	12	Proportion Literate	8
39.7	14	35.4	17	40.8	13	Work participation rate (Main + Marginal Workers)	9
100.0	1	80.0	6	76.9	8	Percentage of villages having Primary School	10
27.3	17	30.0	15	38.5	12	Percentage of villages having Medical facility	11
72.7	3	70.0	5	7.7	11	Percentage of villages having Well	12
18.2	13	20.0	12	8.3	17	Percentage of villages having Post Office	13
18.2	12	70.0	4	7.7	14	Percentage of villages having Bus facility	14
36.4	5	80.0	3	19.2	13	Percentage of villages having approach by Pucca Road	15
100.0	1	100.0	1	76.9	6	Percentage of villages having Electricity for domestic purpose	16
		Data Not Available				Percentage of villages having forest area	17
		Data Not Available				Percentage of villages having irregated area	18

E.R. : Entirely Rural.

STATEMENT- 1

NAME OF THE HEADQUARTERS OF DISTRICT/CIRCLE, THEIR RURAL-URBAN STATUS AND DISTANCE FROM DISTRICT HEADQUARTERS, 2001

Serial number	Name of Distric /Circle	Name of District/Circle headquarters	Whether Urban/Rural	Distance from circle headquarters to district headquarters by road (in km.)
1	2	3	4	5
1	**Tuensang**	**Tuensang**	**Urban**	**0**
2	Tamlu	Tamlu	Rural	212
3	Yongya	Yongya	Rural	62
4	Longleng	Longleng	Rural	80
5	Noksen	Noksen	Rural	60
6	Chare	Chare	Rural	60
7	Longkhim	Longkhim	Rural	33
8	Tuensang Sadar	Tuensang	Urban	0
9	Noklak	Noklak	Rural	57
10	Panso	Panso	Rural	70
11	Shamator	Shamator	Rural	56
12	Tsurungto	Tsurungto	Rural	86
13	Chessore	Chessore	Rural	58
14	Seyochung	Seyochung	Rural	202
15	Amahator	Amahator	Rural	136
16	Kiphire Sadar	Kiphire Sadar	Rural	122
17	Thonoknyu	Thonoknyu	Rural	100
18	Kiusam	Kiusam	Rural	188
19	Sitimi	Sitimi	Rural	150
20	Longmatra	Longmatra	Rural	155
21	Pungro	Pungro	Rural	156

STATEMENT- 2

NAME OF THE HEADQUARTERS OF DISTRICT/R.D. BLOCK THEIR RURAL - URBAN STATUS AND DISTANCE FROM DISTRICT HEADQUARTERS, 2001

Serial number	Name of District/ R. D. block	Name of District/R.D.block headquarters	Whether Urban/Rural	Distance from R.D.block headquarters to district headquarters by road (in km.)
1	2	3	4	5
1	**Tuensang**	**Tuensang**	**Urban**	**0**
2	Tamlu	Tamlu	Rural	212
3	Longleng	Longleng	Rural	80
4	Noksen	Noksen	Rural	60
5	Chare	Chare	Rural	60
6	Longkhim	Longkhim	Rural	33
7	Sangsangnyu	Sangsangnyu	Rural	30
8	Noklak	Noklak	Rural	57
9	Shamator	Shamator	Rural	56
10	Chessore	Chessore	Rural	58
11	Kiphire	Kiphire	Rural	122
12	Thonoknyu	Thonoknyu	Rural	100
13	Sitimi	Sitimi	Rural	150
14	Pungro	Pungro	Rural	156

STATEMENT-3

POPULATION OF THE DISTRICT AT EACH CENSUS FROM 1901 TO 2001

District	Total/ Rural/ Urban	Census Year	Persons	Males	Females	Decadal population variation	
						Absolute	Percentage
1	2	3	4	5	6	7	8
Tuensang	Total	1901	NA	NA	NA	-	-
		1911	NA	NA	NA	-	-
		1921	NA	NA	NA	-	-
		1931	NA	NA	NA	-	-
		1941	NA	NA	NA	-	-
		1951	7,025	3,447	3,578	-	-
		1961	74,392	38,064	36,328	-	-
		1971	96,151	50,303	45,848	21,759	29.2
		1981	137,108	72,464	64,644	40,957	42.6
		1991	232,906	123,293	109,613	95,798	69.9
		2001	414,818	218,678	196,140	181,912	78.1
	Rural	1901	NA	NA	NA	-	-
		1911	NA	NA	NA	-	-
		1921	NA	NA	NA	-	-
		1931	NA	NA	NA	-	-
		1941	NA	NA	NA	-	-
		1951	7,025	3,447	3,578	-	-
		1961	74,392	38,064	36,328	-	-
		1971	96,151	50,303	45,848	21,759	29.2
		1981	124,908	65,107	59,801	28,757	29.9
		1991	211,888	110,944	100,944	86,980	69.6
		2001	385,046	201,985	183,061	173,158	81.7
	Urban	1901	-	-	-	-	-
		1911	-	-	-	-	-
		1921	-	-	-	-	-
		1931	-	-	-	-	-
		1941	-	-	-	-	-
		1951	-	-	-	-	-
		1961	-	-	-	-	-
		1971	-	-	-	-	-
		1981	12,200	7,357	4,843	-	-
		1991	21,018	12,349	8,669	8,818	72.3
		2001	29,772	16,693	13,079	8,754	41.7

Note : 1. Due to non-availability of adequate Census data the population figures in respect of Tuensang Districts could not be recast for decades 1901 to 1941.

2. Tuensang District was censused for the first time in 1951 for 129.5 Sq.Kms.of areas only. In 1961 Census the Censused areas of district was increased to 5,356.1 Sq.Kms. Hence, decadal population variation of the district has not been taken into account for 1951 and 1961.

STATEMENT-4

AREA, NUMBER OF VILLAGES/ TOWNS AND POPULATION IN DISTRICT AND CIRCLE, 2001

Serial number	District/Circle/ Town	Total/ Rural/ Urban	Area in square kilometers	Population per square kilometer	Number of villages		Number of statutory towns	Number of census towns	Number of households	Population		
					In-habited	Unin-habited				Persons	Males	Females
1	2	3	4	5	6	7	8	9	10	11	12	13
1	Tuensang	Total	4,228.00	98	251	5	1	0	60,780	414,818	218,678	196,140
		Rural	4,196.02	92	251	5	0	0	55,587	385,046	201,985	183,061
		Urban	31.98	931	0	0	1	0	5,193	29,772	16,693	13,079
2	Tamlu	Total	NA		9	0	0	0	3,020	25,039	13,455	11,584
		Rural	NA		9	0	0	0	3,020	25,039	13,455	11,584
		Urban			0	0	0	0	0	0	0	0
3	Yongya	Total	NA		7	0	0	0	3,860	33,033	17,333	15,700
		Rural	NA		7	0	0	0	3,860	33,033	17,333	15,700
		Urban	-		0	0	0	0	0	0	0	0
4	Longleng	Total	NA		19	0	0	0	7,498	63,509	33,583	29,926
		Rural	NA		19	0	0	0	7,498	63,509	33,583	29,926
		Urban	-		0	0	0	0	0	0	0	0
5	Noksen	Total	NA		12	0	0	0	2,365	17,931	9,333	8,598
		Rural	NA		12	0	0	0	2,365	17,931	9,333	8,598
		Urban	-		0	0	0	0	0	0	0	0
6	Chare	Total	NA		12	1	0	0	1,918	11,622	6,033	5,589
		Rural	NA		12	1	0	0	1,918	11,622	6,033	5,589
		Urban	-		0	0	0	0	0	0	0	0
7	Longkhim	Total	NA		12	0	0	0	2,713	15,894	8,264	7,630
		Rural	NA		12	0	0	0	2,713	15,894	8,264	7,630
		Urban	-		0	0	0	0	0	0	0	0
8	Tuensang Sadar	Total	NA		26	2	1	0	10,123	63,896	34,498	29,398
		Rural	NA		26	2	0	0	4,930	34,124	17,805	16,319
		Urban	31.98	931	0	0	1	0	5,193	29,772	16,693	13,079
	Tuensang (TC)	Urban	31.98	931	0	0	1	0	5,193	29,772	16,693	13,079
9	Noklak	Total	NA		15	0	0	0	3,759	19,962	10,402	9,560
		Rural	NA		15	0	0	0	3,759	19,962	10,402	9,560
		Urban	-		0	0	0	0	0	0	0	0
10	Panso	Total	NA		7	0	0	0	1,524	8,730	4,516	4,214
		Rural	NA		7	0	0	0	1,524	8,730	4,516	4,214
		Urban	-		0	0	0	0	0	0	0	0
11	Shamator	Total	NA		10	0	0	0	2,406	16,723	8,560	8,163
		Rural	NA		10	0	0	0	2,406	16,723	8,560	8,163
		Urban	-		0	0	0	0	0	0	0	0
12	Tsurungto	Total	NA		6	0	0	0	1,157	7,371	3,804	3,567
		Rural	NA		6	0	0	0	1,157	7,371	3,804	3,567
		Urban	-		0	0	0	0	0	0	0	0

STATEMENT-4

AREA, NUMBER OF VILLAGES/ TOWNS AND POPULATION IN DISTRICT AND CIRCLE, 2001 (CONTD.)

Serial number	District/Circle/ Town	Total/ Rural/ Urban	Area in square kilometers	Population per square kilometer	Number of villages		Number of statutory towns	Number of census towns	Number of households	Population		
					In-habited	Unin-habited				Persons	Males	Females
1	2	3	4	5	6	7	8	9	10	11	12	13
13	Chessore	Total	NA		10	0	0	0	2,263	16,045	8,114	7,931
		Rural	NA		10	0	0	0	2,263	16,045	8,114	7,931
		Urban	-		0	0	0	0	0	0	0	0
14	Seyochung	Total	NA		17	0	0	0	3,060	20,867	10,926	9,941
		Rural	NA		17	0	0	0	3,060	20,867	10,926	9,941
		Urban	-		0	0	0	0	0	0	0	0
15	Amahator	Total	NA		11	0	0	0	1,562	11,836	6,092	5,744
		Rural	NA		11	0	0	0	1,562	11,836	6,092	5,744
		Urban	-		0	0	0	0	0	0	0	0
16	Kiphire Sadar	Total	NA		9	0	0	0	3,218	18,094	9,590	8,504
		Rural	NA		9	0	0	0	3,218	18,094	9,590	8,504
		Urban	-		0	0	0	0	0	0	0	0
17	Thonoknyu	Total	NA		14	0	0	0	2,080	13,631	7,380	6,251
		Rural	NA		14	0	0	0	2,080	13,631	7,380	6,251
		Urban	-		0	0	0	0	0	0	0	0
18	Kiusam	Total	NA		8	2	0	0	1,087	6,714	3,530	3,184
		Rural	NA		8	2	0	0	1,087	6,714	3,530	3,184
		Urban	-		0	0	0	0	0	0	0	0
19	Sitimi	Total	NA		11	0	0	0	1,841	11,746	6,187	5,559
		Rural	NA		11	0	0	0	1,841	11,746	6,187	5,559
		Urban	-		0	0	0	0	0	0	0	0
20	Longmatra	Total	NA		10	0	0	0	1,123	8,100	4,396	3,704
		Rural	NA		10	0	0	0	1,123	8,100	4,396	3,704
		Urban	-		0	0	0	0	0	0	0	0
21	Pungro	Total	NA		26	0	0	0	4,203	24,075	12,682	11,393
		Rural	NA		26	0	0	0	4,203	24,075	12,682	11,393
		Urban	-		0	0	0	0	0	0	0	0

STATEMENT-5

R. D. BLOCK WISE NUMBER OF VILLAGES AND RURAL POPULATION, 2001

Serial number	Name of R.D. block	Number of villages		Rural population		
		Total	Inhabited	Persons	Males	Females
1	2	3	4	5	6	7
1	Tamlu	16	16	58,072	30,788	27,284
2	Longleng	19	19	63,509	33,583	29,926
3	Noksen	12	12	17,931	9,333	8,598
4	Chare	13	12	11,622	6,033	5,589
5	Longkhim	12	12	15,894	8,264	7,630
6	Sangsangnyu	28	26	34,124	17,805	16,319
7	Noklak	22	22	28,692	14,918	13,774
8	Shamator	16	16	24,094	12,364	11,730
9	Chessore	10	10	16,045	8,114	7,931
10	Kiphire	30	28	36,644	19,212	17,432
11	Thonoknyu	14	14	13,631	7,380	6,251
12	Sitimi	38	38	40,713	21,509	19,204
13	Pungro	26	26	24,075	12,682	11,393
	District (Rural) Total :	**256**	**251**	**385,046**	**201,985**	**183,061**

STATEMENT-6

POPULATION OF URBAN AGGLOMERATIONS (INCLUDING CONSTITUENT UNITS)/TOWNS, 2001

Serial number	Name of Town	Urban status	Name of circle where town is located	Population		
				Persons	Males	Females
1	2	3	4	5	6	7
1	Tuensang	TC	Tuensang Sadar	29,772	16,693	13,079
	District (Urban) total:			**29,772**	**16,693**	**13,079**

STATEMENT-7

VILLAGES WITH POPULATION OF 5,000 AND ABOVE AT R.D. BLOCK LEVEL AS PER 2001 CENSUS AND AMENITIES AVAILABLE

Serial number	Name of R.D. block	Name of village	Location code number	Population	Whether it is Circle headquarters	Whether it is R.D. block headquarters	Amenities available	
							Educational	
							Senior Secondary School	College
1	2	3	4	5	6	7	8	9
1	Tamlu	Bora Namsang	00011600	7,631	No	No	0	0
2	Tamlu	Tangha	00012100	6,072	No	No	0	0
3	Tamlu	Yongya Village	00012300	8,576	No	No	0	0
4	Tamlu	Nian	00012400	6,766	No	No	0	0
5	Tamlu	Yongshei	00012600	5,569	No	No	0	0
6	Longleng	Yachem	00012800	8,460	No	No	0	0
7	Longleng	Bhumnyu (Mongnyu)	00013000	5,856	No	No	0	0
8	Longleng	Longleng Hq	00013300	6,120	Yes	Yes	0	1
9	Longleng	Pongo	00013500	6,760	No	No	0	0
10	Longleng	Hukpang	00013900	6,816	No	No	0	0
11	Sangsangnyu	Tuensang Village	00019900	9,199	No	No	0	0
12	Chessore	Chessore Vill.	00025300	6,418	No	No	0	0
13	Kiphire	Kiphire Hq	00029400	10,799	Yes	Yes	0	1

Serial number	Name of R.D. block	Name of village	Amenities available					
			Medical		Drinking Water	Communication	Banking	
			Primary Health Centre	Primary Health Sub-centre	Tap water	Railway station	Commercial Bank	Co-operative Bank
1	2	3	10	11	12	13	14	15
1	Tamlu	Bora Namsang	1	0	Yes	No	0	0
2	Tamlu	Tangha	0	0	Yes	No	0	0
3	Tamlu	Yongya Village	0	0	Yes	No	0	0
4	Tamlu	Nian	0	0	Yes	No	0	0
5	Tamlu	Yongshei	0	0	Yes	No	0	0
6	Longleng	Yachem	0	0	Yes	No	0	0
7	Longleng	Bhumnyu (Mongnyu)	0	0	Yes	No	0	0
8	Longleng	Longleng Hq	1	0	Yes	No	1	0
9	Longleng	Pongo	0	0	Yes	No	0	0
10	Longleng	Hukpang	0	0	Yes	No	0	0
11	Sangsangnyu	Tuensang Village	0	0	Yes	No	0	0
12	Chessore	Chessore Vill.	0	0	Yes	No	0	0
13	Kiphire	Kiphire Hq	1	0	Yes	No	1	1

STATEMENT-8

STATUTORY TOWNS WITH POPULATION LESS THAN 5000 AS PER 2001 CENSUS AND AMENITIES AVAILABLE

Serial number	Name of Town	Location code number	Population	Whether it is Circle headquarters	Whether it is R.D. block headquarters	Amenities available	
						Educational	
						Senior Secondary School	College
1	2	3	4	5	6	7	8
This district has no such Town with population less than 5,000.							

Serial number	Name of Town	Location code number	Amenities available				
			Medical		Improved drinking	Communication	Banking
			Hospital	Health Centre	Tap water	Railway station	Bank
1	2	3	9	10	11	12	13
This district has no such Town with population less than 5,000.							

STATEMENT-9

HOUSELESS AND INSTITUTIONAL POPULATION OF CIRCLES, RURAL AND URBAN, 2001

Serial number	District/Circle/ Town	Total/ Rural/ Urban	Houseless population				Institutional population			
			Number of households	Persons	Males	Females	Number of households	Persons	Males	Females
1	2	3	4	5	6	7	8	9	10	11
1	**Tuensang**	**Total**	**54**	**350**	**212**	**138**	**364**	**4,073**	**2,666**	**1,407**
		Rural	**53**	**344**	**208**	**136**	**297**	**2,512**	**1,366**	**1,146**
		Urban	**1**	**6**	**4**	**2**	**67**	**1,561**	**1,300**	**261**
2	Tamlu	Total	-	-	-	-	34	288	146	142
		Rural	-	-	-	-	34	288	146	142
		Urban	-	-	-	-	-	-	-	-
3	Yongya	Total	1	10	6	4	11	95	47	48
		Rural	1	10	6	4	11	95	47	48
		Urban	-	-	-	-	-	-	-	-
4	Longleng	Total	19	142	92	50	50	406	227	179
		Rural	19	142	92	50	50	406	227	179
		Urban	-	-	-	-	-	-	-	-
5	Noksen	Total	-	-	-	-	1	10	4	6
		Rural	-	-	-	-	1	10	4	6
		Urban	-	-	-	-	-	-	-	-
6	Chare	Total	-	-	-	-	6	48	30	18
		Rural	-	-	-	-	6	48	30	18
		Urban	-	-	-	-	-	-	-	-
7	Longkhim	Total	-	-	-	-	-	-	-	-
		Rural	-	-	-	-	-	-	-	-
		Urban	-	-	-	-	-	-	-	-
8	Tuensang Sadar	Total	22	130	74	56	171	2,408	1,746	662
		Rural	21	124	70	54	104	847	446	401
		Urban	1	6	4	2	67	1,561	1,300	261
9	Tuensang (TC)	Urban	1	6	4	2	67	1,561	1,300	261
10	Noklak	Total	-	-	-	-	18	167	71	96
		Rural	-	-	-	-	18	167	71	96
		Urban	-	-	-	-	-	-	-	-
11	Panso	Total	-	-	-	-	3	26	9	17
		Rural	-	-	-	-	3	26	9	17
		Urban	-	-	-	-	-	-	-	-
12	Shamator	Total	-	-	-	-	6	48	24	24
		Rural	-	-	-	-	6	48	24	24
		Urban	-	-	-	-	-	-	-	-
13	Tsurungto	Total	-	-	-	-	-	-	-	-
		Rural	-	-	-	-	-	-	-	-
		Urban	-	-	-	-	-	-	-	-

STATEMENT -9

HOUSELESS AND INSTITUTIONAL POPULATION OF CIRCLES, RURAL AND URBAN, 2001 (CONTD.)

Serial number	District/Circle/ Town	Total/ Rural/ Urban	Houseless population				Institutional population			
			Number of households	Persons	Males	Females	Number of households	Persons	Males	Females
1	2	3	4	5	6	7	8	9	10	11
14	Chessore	Total	-	-	-	-	4	40	22	18
		Rural	-	-	-	-	4	40	22	18
		Urban	-	-	-	-	-	-	-	-
15	Seyochung	Total	9	47	27	20	35	271	147	124
		Rural	9	47	27	20	35	271	147	124
		Urban	-	-	-	-	-	-	-	-
16	Amahator	Total	-	-	-	-	-	-	-	-
		Rural	-	-	-	-	-	-	-	-
		Urban	-	-	-	-	-	-	-	-
17	Kiphire Sadar	Total	-	-	-	-	4	96	94	2
		Rural	-	-	-	-	4	96	94	2
		Urban	-	-	-	-	-	-	-	-
18	Thonoknyu	Total	-	-	-	-	16	132	80	52
		Rural	-	-	-	-	16	132	80	52
		Urban	-	-	-	-	-	-	-	-
19	Kiusam	Total	2	12	6	6	2	14	9	5
		Rural	2	12	6	6	2	14	9	5
		Urban	-	-	-	-	-	-	-	-
20	Sitimi	Total	-	-	-	-	2	16	9	7
		Rural	-	-	-	-	2	16	9	7
		Urban	-	-	-	-	-	-	-	-
21	Longmatra	Total	1	9	7	2	-	-	-	-
		Rural	1	9	7	2	-	-	-	-
		Urban	-	-	-	-	-	-	-	-
22	Pungro	Total	-	-	-	-	1	8	1	7
		Rural	-	-	-	-	1	8	1	7
		Urban	-	-	-	-	-	-	-	-

ANALYTICAL NOTE

Analytical Note

(i) History and Scope of District Census Handbook

The District Census Handbook has a long history and is a fascinating publication from the Census Organisation which provides details of census and non-census data down from district to village level in rural areas and to ward level in urban areas. It, thus, has the proud privilege of being the only data source for every district at micro level.

The District Census Handbook (DCHB) was first published in 1951 in collaboration with the State Govt. But in 1951 only a few demographic and economic information at village and town level within the district were published in the District Census Handbook along with some data tables not directly related to the population count. It, however, has undergone radical changes and seen a number of improvements during the following censuses. The scope and content of DCHBs were enhanced in 1961 by incorporating more census data tables and some other administrative statistics which included information on rainfall and temperature, vital statistics, land utilization pattern and agriculture, livestock, industries, administration, public health and medical, etc. The DCHB of 1961 is therefore, considered a unique asset published by the Census Organisation. In 1971 Census, further improvements were made in the DCHB by incorporating more information on villages and towns in the form of Village and Town Directory data. The publication in 1971 had three parts, namely, Part-A presenting the Village and Town Directory data, Part-B containing the village and town wise Primary Census Abstract (PCA) and Part-C dealing with the administrative aspect and other census tables based on PCA, etc. During the 1981 Census further expansion in the data coverage were made by incorporating information on literacy rates, primary health centres, etc. in addition to the information already covered in 1971. The DCHB was divided into two parts, Part-A and Part-B. Part-A included data on Village and Town Directory and Part-B covered the village and ward-wise Primary Census Abstract data. In 1991 Census also, as in 1981, the DCHB was divided in two parts, Part-A and Part-B, Part-A presenting the Village and Town Directory and Part-B, the Primary Census Abstract. Part -A had two sections, Section I and Section II. Section I contained the alphabetical list of villages and note explaining the codes used in the Village Directory. The Village Directory had four appendices: Appendix-I - Rural Development Block-wise abstract of educational and other amenities, Appendix-II - Rural Development Block-wise list of villages where no amenities are available, Appendix-III - Rural Development Block-wise list of villages according to the proportion of Scheduled Tribe population with sex break-up and Appendix-IV - Name and code of Rural Development Block with sex wise population. Section-II contained the note explaining the codes used in the Town Directory, the Town Directory statements (I to IV) and appendix to the Town Directory. Part-B presented the District Primary Census Abstract at Circle, RD Block and Village level in rural areas and ward level in urban areas. In addition, the PCA had an appendix as well as annexure to the appendix. The District Primary Census Abstract of the Scheduled Castes and the Scheduled Tribes at Circle and Rural Development Block level in rural areas and town level in urban areas were also incorporated in this part of the DCHB.

In the Census of India, 2001 also the DCHB is divided into two parts, Part-A and Part-B. Part-A presents the Village Directory and Town Directory and Part-B, the Primary Census Abstract. Part-A has, like in 1991, two sections, Section-I Village Directory and Section-II Town Directory. However in 2001 a number of improvements have been made in the data presentation. Additional data on the list of villages merged in towns and outgrowths in 2001 are new features presented in Section-I. The alphabetical list of villages shows the Permanent Location Code Numbers of the villages adopted in 2001 along with

their corresponding codes of 1991. Permanent Location Code Numbers (PLCN) have been assigned to each and every village within the State in Census - 2001. PLCN is a unique eight digit location code number, the first six digits representing the code number of the village and the last two digits depicting two zeros '00' are reserved for use for coding any new village/villages that may come up between two villages in future. Unlike previous censuses, the code number of the villages are given in a continuous serial number beginning from the first village in the first district to the last village in the last district. In 1991 and the previous censuses the codes were given within each tahsil/circle. The data content has also been expanded in 2001. Besides the four appendices of 1991, five more appendices are being added in 2001 Census. There have also been changes in the type of data shown in appendices to Section-I of Part-A. While Appendix-I displays abstract of educational, medical and other amenities in villages at RD Block level as in 1991, Appendix-II gives the list of villages with 5,000 and above population and Census Towns which do not have one or more amenities, Appendix-III presents data on land utilization pattern in Census Towns/non-municipal towns. Appendix-IV gives RD Block-wise list of villages where no amenity other than the drinking water is available. Appendix-V depicts the summary showing the number of villages without Scheduled Caste population. As no Scheduled Caste has been notified for Nagaland Appendix-V is given for information only. Appendix-VII A & B displays the summary showing the number of villages without Scheduled Tribe population. Appendix-VI displays the same data as Appendix-III of 1991, i.e., list of villages according to the proportion of Scheduled Caste and Scheduled Tribes population to the total population. Appendix-VIII shows the number of villages under each Gram Panchayat and Appendix-IX shows the number of girls school in the villages. In Section II, the Town Directory alongwith seven statements and an appendix are presented. Statement I gives status and growth history of the towns while in Statement II the physical aspects are given. Municipal finance and civic and other amenities are presented in Statement III and Statement IV respectively. Information on medical, educational, recreational and cultural activities are presented in Statement V while trade, commerce, industry and banking are given in Statement VI. Statement VII is meant for slum areas. As the district does not have any slum area no data could be presented in the statement.

In Part-B, the District Primary Census Abstract and the RD Block-wise Primary Census Abstract are presented. The District Primary Census Abstract has an Appendix showing urban enumeration block-wise figures of Scheduled Castes and Scheduled Tribes population. The Primary Census Abstracts for Scheduled Tribes are also presented in this part. For the urban area separate Primary Census Abstract at urban level is also shown. Nine Annexures are given at the end of Part-B and these annexures give information on the number of villages under each Gram Panchayat, data on fertility, mortality, migration, religion, marital status, age, sex and education, distribution of mother tongues and Scheduled Tribe population as returned in 1991 Census. As already stated the state does not have Gram Panchayat system in the villages.

(ii) Brief History of the District

Tuensang is one of the eight districts of Nagaland covering an area 4,228 sq. kilometres and is the largest among all the districts in the state in terms of area. The district represents 25.5 per cent of the total area of the state. The district is the eastern most of the eight districts and has a north-south stretch of land lying on the east of the state bordering Myanmar (Burma) all along the eastern side. On the north faces Mon district and the state of Assam, on the west Zunheboto and Mokokchung districts and on the south Phek district. Tuensang district is named after the town of the same name which is at present the headquarterss of the district. The town also follow the name of a village which is situated closed by.

Tuensang came into existence as a new administrative unit in 1957 when the area was separated from North East Frontier Agency and joined with Naga Hills. Nagaland became a full-fledged state on the first of December, 1963 under the State of Nagaland Act, 1962 (Act No.27 of 1962) as the 16th state of Indian Union comprising the erstwhile territory known as 'Naga Hills Tuensang Area'. Naga Hills District, which was till 1956 one of the districts of Assam, and Tuensang Frontier Division of the erstwhile North East Frontier Agency (now known

as Arunachal Pradesh) were transferred in 1957 to form a new administrative area under the Central Government known as Naga Hills Tuensang Area. The entire administrative area was then divided into three districts, namely, Kohima, Mokokchung and Tuensang. The Naga Hills Tuensang Area later came to be known as 'Nagaland' on 18th Feb., 1961 under the provisions of Nagaland (Transitory Provision) Regulation of 1961. During 1971-81, four more districts were created by the State Government under its notification No. APA.15/12/71 dated 19 December, 1973. These are Phek, Wokha, Zunheboto and Mon. Phek district was formed by transferring six circles out of Kohima district while Mon district was formed by the transfer of seven circles out of Tuensang district. Zunheboto district came into existence by the transfer of ten circles from Mokokchung district while Wokha district was also formed out of Mokokchung district by transferring eight circles. Dimapur is the last district formed in 1997 by transferring Niuland, Nihokhu, Dimapur Sadar, Chumukedima, Dhansiripar and Medziphema circles out of Kohima district vide Government of Nagaland, Home Department notification No.GAB-5/29/78(pt) dated 2 December, 1997. After these administrative changes, the state had a total of eight districts in 2001 Census and Tuensang still continues to be one the districts of the state.

The district is inhabited by different Naga tribes, which constitute 96 per cent of the total population of the district. The important tribes inhabiting the district are Chang, Khiemnungan, Phom, Sangtam and Yimchungre. Of these, Phom is numerically the largest tribe and accounts for more than 27 per cent of the total population of the district in 1991. Sangtam also represent more than 21 per cent of the population. The third largest group is Yimchungre. These tribes speak different languages and dialects. Their physical features, characteristics and dress and other cultural traits differ from one another. All these different tribes are now commonly known as Naga. Although there are various versions for the origin of this word, originally the different tribes did not have any generic term to denote the whole of the race. History of the Nagas is shrouded in obscurity and written accounts on the history of the original tribes are very rare. Some scholars are of the opinion that the Naga tribes might have come from Far East Asia. However it is commonly agreed that the Nagas have come from different parts of Indo-China through different streams of migration. It is widely accepted that the Nagas have come through Myanmar (Burma) and the traditional stories of all the Naga tribes also support this migration. The route of the migration of the different groups are however, different as some groups coming through Manipur on the south and others coming through Patkai range. The period of their migration can not be established with accuracy.

(iii) Administrative set up

The district has an area of 4,228 sq.k.m. as furnished by the Surveyor General of India which represents only 25.50 per cent of the total area of the state of Nagaland (16,579 sq k.m.) In terms of area, the district ranks the first position among the eight districts of the State. There is no change in the area of the districts during 1991-2001. The comparative area figures of the districts of the State are given below :

Serial Number	Sate/District	Area (in Sq.Km)	Percentage to State total	Ranking of the districts
1	Nagaland	16,579	100.00	-
2	Mon	1,786	10.77	4
3	Tuensang	4,228	25.50	1
4	Mokokchung	1,615	9.74	6
5	Zunheboto	1,255	7.57	7
6	Wokha	1,628	9.82	5
7	Dimapur	927	5.59	8
8	Kohima	3,114	18.79	2
9	Phek	2,026	12.22	3

The district is looked after by a Deputy Commissioner under whom there are 20 administrative circles each headed by either Sub-Divisional Officer (Civil) or an Extra Assistant Commissioner. The administrative circles are Tamlu, Yongya, Longleng, Noksen, Chare, Longkhim, Tuensang Sadar, Noklak, Panso, Shamator, Tsurungto, Chessore, Seyochung, Amahator, Kiphire Sadar, Thonoknyu, Kiusam, Sitimi, Longmatra and Pungro. The district has 13 rural development blocks (R.D.Blocks). These are Tamlu, Longleng, Noksen, Chare, Longkhim, Sangsangnyu, Noklak, Shamator, Chessore, Kiphire, Thonoknyu,

Sitimi and Pungro. The jurisdiction of some of the R.D.Blocks are spread over more than one revenue circle. The composition of the R.D.Blocks is given below :

Sl. No.	Name of R.D.Block	Name of Circles falling within the R.D.Block	No. of Constituent villages	Total no.of villages in R.D. Block
1	2	3	4	5
1	Tamlu	Tamlu	9	16
		Yongya	7	
2	Longleng	Longleng	19	19
3	Noksen	Noksen	12	12
4	Chare	Chare	13	13
5	Longkhim	Longkhim	12	12
6	Sangsangnyu	Tuensang Sadar	28	28
7	Noklak	Noklak	15	22
		Panso	7	
8	Shamator	Shamator	10	16
		Tsurungto	6	
9	Chessore	Chessore	10	10
10	Kiphire	Amahator	11	30
		Kiphire Sadar	9	
		Kiusam	10	
11	Thonoknyu	Thonoknyu	14	14
12	Sitimi	Seyochung	17	38
		Sitimi	11	
		Longmatra	10	
13	Pungro	Pungro	26	26

The district headquarters, namely Tuensang, is situated in Tuensang town. The distance of the district headquarters is 267 kms. from Kohima, the state capital via Mokokchung. The district has 256 villages in 2001 Census out of which 251 villages are inhabited and 5 are uninhabited. It has one statutory town, namely Tuensang Town. This town came into existence for the first time during 1981 Census with an area of 34.25 sq.km. In 1991 Census, the town had an area of 31.98 sq.km. There is however no changes in the jurisdiction of the town during 1991-2001. The majority of the villages are located at the hill tops, mostly in seclusion and isolation of one another. The number of villages in each circle are given below :

Serial Number	Name of Circle	Number.of villages
1	2	3
1	Tamlu	,9
2	Yongya	7
3	Longleng	19
4	Noksen	12
5	Chare	13
6	Longkhim	12
7	Tuensang Sadar	28
8	Noklak	15
9	Panso	7
10	Shamator	10
11	Tsurungto	6
12	Chessor	10
13	Seyochung	17
14	Amahator	11
15	Kiphire Sadar	9
16	Tonoknyu	14
17	Kiusam	10
18	Sitimi	11
19	Longmatra	10
20	Pungro	26
	Total	**256***

* Including five uninhabited villages.

Village Administration

For the purpose of the village administration the State Government had promulgated the Nagaland Village and Area Council Act, 1978 (Act No. 1 of 1979) and rules were also framed under the Act known as the Nagaland Village and Area Council Rules, 1979. The Act and the Rules were extended to the whole state of Nagaland. Every village whether big or small has a Village Council. The Village Council members are elected or chosen from amongst the villagers in accordance with the prevailing customary practices and usages. Every *khel* (i.e. part of the village) and clan is given fair representation in the Village Council by allowing the *khel*/clan to nominate/ elect its representatives in the Council. The size of the Village Council depends on the size of the village - smaller villages have few members while larger villages have more members. The number of representatives of each *khel* or clan is also depended on the size of the *khel*/clan. Normally, the Village Council consists of members composed of two representatives and one *Gaonbura* (G.B.) from each

clan, two women representatives and one representative of the youth front from the whole village. The life of the village council is normally 5 years. After its life span is over new members are elected in the village council by a notification of the Deputy Commissioner of the district. The villages also have the Village Development Board, VDB in short, having representatives from each clan. The Secretary and other members of the Village Council are also actively associated with the VDB. The VDB is the developmental agency for the village and meets frequently. All the development funds of the State Govt. for the village are it in the form of inter village road construction, water supply schemes, construction of play grounds, etc. come through the VDB. The VDB executes these schemes with the labour drawn almost entirely from amongst the villagers without outside help on the basis of 'for the village by the villagers'. The life span of the VDB is generally three years. Within the village there is also the Village Court/ Council Judiciary Committee board which has the powers to try small and petty offences and can award minor punishments and fines. Major cases are referred to the *Dobashis* (who are Govt. servants) attached to judicial court of Sub-Divisional Officers/Deputy Commissioners. The Village Court also performs the duty of a counsellor to find a compromise between the disputing parties *Gaonburas* (G.B.) are also very important functionaries of the village and are directly involved with the administration of the village. In bigger villages there are more than one *Gaonbura*. Usually *Gaonburas* are permanent representatives and they are either elected from amongst the villagers or nominated by them. In fact Village Council, *Gaonbura*(s) and *Dobashi*(s) work in coordination with the villagers in all development activities of the village.

Immediately above the Village Council there is the Area Council. The villages to be included within the Area Councils are notified by the State Government. Village council members nominate representatives to the Area Council. The Area Council looks after development schemes such as water supply, village roads and sanitation, village forests, social welfare activities and education in the villages. The number of Area Councils operating in the state differs from district to district.

In the case of a dispute between two villages of the same area of the same district the appropriate authority to settle the dispute is the Deputy Commissioner and in the case of dispute between villages of different districts the authority is the Commissioner of Nagaland.

(iv) Physical features :

Tuensang is the eastern most district of Nagaland and all along its eastern side it faces Myanmar (Burma). Tuensang district is oblong in shape and stretches north-south. The district is situated on the hill ranges of Naga Hills which is a dismembered extension of the eastern Himalayan mountain. The entire district is hilly and it does not adjoin any plain area except in the north. Tamlu and Namsang area is adjacent to plains of Assam and its altitude is about 200 metres whereas the other end contain the highest peak of Nagaland – Saramati with an altitude of 3,840 metres. In between the Tuensang district headquarters is situated and whose altitude is 1,575 metres. Other parts of the district have an average altitude of 1,500 metres above sea level. The hill ranges are in general spread from north - east to south - west and in between the ranges there are ravines some of which are precipitous and several hundred metres deep. Because of this variation in altitude, vegetation of this district is equally varied and variegated.

On the basis of geology, soils, rainfall, climate and natural vegetation the district may be divided into two sub-micro regions – (i) Southern Tuensang Hills and (ii) Northern Tuensang Hills both of them forming parts of the Eastern Nagaland Hilly Zone of the Northern Mountains macro region. The Southern Tuensang Hills covers the administrative circles of Noklak, Shamator, Chessore, Thonoknyu, Seyochung, Kiphire Sadar, Pungro, Sitimi and part of Tuensang Sadar lying on the southern side of the district. The Northern Tuensang Hills region is situated on the northern part of the district covering the administrative circles of Tamlu, Longleng, Noksen, Chare, Longkhim and a part of Tuensang Sadar.

Drainage

There are two river systems which drain this district and these are Tizu and Dikhu. The more important is Tizu. It originates in the southern part of

the district and flows towards north. Tizu is fed by Zungki which drains the middle part of the district and by Tsohyemung on the east and Yangnyu on the further east. The tributaries of Longnyu and Tsohyemung flow southwards and join together before meeting Zungki after which Zungki join with Tizu and flows south-eastwards direction and joins Chindwin in Myanmar (Burma).

The northern part of the district is drained by the Dikhu river. It originates in the central part of the district and flows towards north making the district boundary with Mokokchung. It is joined by a tributary from the west and turns towards north-east forming the boundary with Mon district. It then flows towards Naginimora and later joins Brahmaputra in Assam. There are some other minor streams in the district, many of which remain dry during lean season but roars during monsoon.

Climate

The district has a sub-tropical climate and enjoys monsoon type of climate. However, unlike the plains of Assam the winter is cold and the summer moderate. In winter the night temperature sometimes comes down to 1°C during December and January which are the coldest months. However, the average temperature during December is 4°C. In summer, the average temperature rises to about 25°C (74°F). July is the hottest month of the year. The district receives a moderately high rainfall with an average of 200 cm (80") with a duration about nine moths in a year and the highest concentration during July to September.

Towards the end of winter season in February-March, the sky is almost clear throughout the day, except for occasional clouds in the afternoon. During this time strong wind blows almost throughout the day, causing damages to thatch and tin roofed houses. The wind generally blows from south - west, and sometimes the velocity rises upto 100 km per hour.

Forest

The district is situated at an altitude of 1,575 metres and because of this the vegetation is equally varied and variegated. Type of forest in the district differ from tropical to sub-tropical varieties. The forest on the lower ranges of Tamlu-Namsang area and other parts of the district can be classified as tropical wet evergreen forest mixed with tropical semi-evergreen forests. Hollang (*Dipterocarpus macrocarpus*) and Makai (*shorea assamica*) associations of these forests are the most valuable timber species. The forest above 1,000 metres of altitude can be divided into sub-tropical broad leafed hill forest and sub-tropical pine forest. Broad leaved hill forests are found in Longkhim, Noklak and Tobu areas. Bonsum *(phoebe species)*, Bogiboma (*chukrassia tabularies*) are some of the important timber species of these forests. Sub-tropical pine forests are found in Shamator, Kiphire and Pungro areas. There are also some patches of Khasi pine (*pinus kesiya*). Some of other species found in this district are local oak, Amari (*Amoora wallichü*), gamari (*Qmelin arborea*) Hollock (*Terminalia myriocarpa*), Nahor (*Mesua ferrea*), Uriam (*Bisechofia javanica*), Alder etc. More than a dozen species of ferns and numerous species of orchids are found in this district. There are trees of Dalchini and Tejpatta scattered here and there and various varieties of cane and bamboo are also found in the district.

Soil

The entire district is built up of sedimentary rock which decays quickly and it is about a metre deep. The top soil is very fertile but porous. The river valleys are more fertile than upland areas. The major part of the district is covered by soil which are technically known as spodosol and oxisol. The former type of soil occurs in areas of high altitude having humid and temperate climate and is characterised by a sub-surface horizon with high caption exchange capacity and high base saturation. It occupies an area greater than the other type of soil. Oxisol type consists of strong weathered lateritic soils and non-laterised latosols. The sub-surface horizon is characterised by low base exchanged capacity, friable and massive structure and accumulation of iron and aluminum. This soil occurs over the foothills and lower ranges on the west up to an altitude of 750 metres above the sea level. These soil type falls under rain shadow belt areas and are predominantly under degraded grass and bamboo forests. There is no waste or barren land other than the forest. All the land belongs to the villages. Every village has got its own land surrounding the village. In the village again every khel or clan has

got its own land. There is no patta system in the district as well in the state.

Minerals

The most predominant rocks of this district belong to tertiary cretaceous age and these are actually the extension of their counterparts constituting the Arakan-Yoma in Myanmar. An ultramafic belt runs over an extensive length on the eastern fringe of the district and various minerals particularly Nickel are found in this belt. Other minerals found in the district are asbestos, coal, limestone, marble magnesite, chromite and pyrite. Oil seepage is also reported in some places..

Low grade asbestos has been reported near Pungro village in Kiphire sub-division. Occurences of coal have been reported along Dikhu river area west of Namsang - Chingchung. Coal has also been located on the eastern side of the district. As many as eight brands of limestone containing very high calcium oxide and low insoluble have been reported from Mimi village of Kiphire sub-division. Analysis of some samples indicates a very high quality of the lime stone. Besides, a crystalline limestone deposit is located near Thonsonyu village along the Indo-Myanmar border. Small pockets of magnetite have been recorded about 2.5 km east of Iponger village. Nickel, Cobalt and Chromite have been located in the ultramafic belt for a length of about 1 km near Phokphur village in Kiphire sub-division. Oil seepage has been reported along Tuensang-Mon border area. Sand and stone suitable for building and other construction works are available along the river courses.

Agriculture

Agriculture is the main economic activity of the people of the district and paddy is the main crop. The district mostly practices two forms of cultivation, these are terrace and *jhum*. Terrace is a permanent field of cultivation because once it is made it continues for indefinite period. For terrace cultivation a gentle slope land is selected and is made into several flat plots for cultivation. Once the plots are made and arrangement of irrigation done, no large capital expenditure needed to be made every year. For irrigation, water from a monsoon stream or a fall is canalised to the field and the land is cultivated every year in the same manner. Perennial irrigation and irrigation from tube-well or tank like plain areas is not possible. In this system the top soil is not washed away and the fertility of the land is retained through occasional application of cowdung or other natural manures. After the land get adequate water from the canal, the earth is turned upside down with spades and made into thick dough. As soon as the land is ready, the paddy plants are transplanted there, straight from the seed-bed. After transplantation the plants start growing within a week's time. It requires minimum weeding and is harvested during October-November. Water is allowed to remain accumulated in the field till the crop matures. The production per acre is much higher in comparison to *jhum* cultivation.

Another method more prevalent for cultivation is *Jhum*. Unlike tarrace cultivation, the land is not tarraced and not made into flat pots of land in case of *jhum* cultivation. A plot of land in each village is earmarked for this purpose. Small trees therein are cut down and the shrubs are cleared after which they are allowed to dry up in the sunshine for some days before they are finally burnt in preparation for the cultivation usually immediately before the monsoon rains. This plot of land is cultivated once or twice but hardly thrice in succession. The first year paddy is cultivated and maize or millet in the second year. In the third year the production becomes low and the cultivation in that pot of land is unproductive. Then the land is kept fallow for about three to ten years depending on the fertility of that land and availability of other lands. If suitable land is not available the people tend to come back to the original plot of land to cultivate it again. This is a cyclic process of agricultural operation. The important food crops cultivated in this district are paddy, millet, maize, taro and some vegetables mostly pumpkin, beans, squash, mustard leaf, cabbage etc.

Animal Husbandry

Livestock rearing and animal husbandry plays a very important role in the overall economy of the district. Besides providing supplementary income, the sector generates gainful employment in the rural areas particularly for the small and marginal farmers and less privileged and socially disadvantaged strata of the society. The sector not only provides the basic motive power of the various agricultural operations it is also a constant source of protein and food item. Cattle, buffalo, goat, pig and dog are reared both for

motive power and meat while mithun is reared in its wild form for meat only.

The number of livestock as per the Census of 1997 in the district is given below:

1.	Cattle	-	Indigenous	23,090
		-	Cross breed	20,025
2.	Pig	-		77,540
3.	Goats	-		23,777
4.	Dog	-		15,966
5.	Poultry	-		130,591

Source : Directorate of economics & Statistics, Govt. of Nagaland.

The district has one State poultry farm, nine veterinary dispensaries, one state cattle breeding centre, one State pig breeding farm, five stockman centre, two Quarantine check post, one artificial Insemination centre and seven veterinary out post.

Power and Electricity

The district is poor in power generation and most of its requirement is dependent on the transmission from other parts of the state and the adjoining state. In fact, Nagaland produces only about 10 per cent of its power needs. The bulk of the requirement of power comes through the national grid from central sector projects like, NHPC, NEEPCO and Meghalaya State Electricity Board (MESEB). With the commissioning of two important power projects, namely, Doyang hydro Electric power having an installed capacity of 75 MW and Likimro Hydro Electric Project with an installed capacity of 24 MW the position of power supply will improve considerably in the State as well as in the district. In the field of transmission and sub-transmission of power taken up in the State 132 KV Doyang-Sungro-Mokokchung transmission line was completed in 1999. Besides this, 132 KV Wokha-Doyang line is also near completion.

According to the published reports there are a total 11,799 consumers of electricity in the district in 1999-2000 out of which about 90 per cent (10,345) are consumers in the domestic light/power sector. There are 641 consumers in the commercial sector. In the industrial sector there are only 32 consumers. Public lighting sector accounts for 190 nos. while there is only one consumer under the category of public water works. As per the data collected for the Village Directory for 2001 there are 238 villages, out of 251 villages in the district, where power/electricity is available while 12 villages are yet to be electrified. The rivers in the district are swift flowing and suitable for micro hydro electric projects.

Industry

There is no big industry in the district. The only industry that can be mentioned is cottage industry like weaving, carpentry, blacksmithy, bamboo and cane crafts, wood-carving, pottery decorative works, etc. Weaving is the most important industry because all the people, except the modern educated few, use home-spun clothes. The skirts or mekhala worn by the womenfolk for day to day use is made at home. The loin cloth used by men and the *chadar* is also spun at home. Almost every woman of all walks of life whether belonging to rural or urban area knows the traditional art of weaving. The people are adapt in the art of blacksmithy and good quality iron implements can be seen in all parts of the district. Some of the tribes are very skilful in making muzzle-loading guns even before Second World War. Dao, sickle, scraper and hoe are some of the implements generally made locally. Dao is a multipurpose implement of the villagers.

Basket-making is a common household industry and various types of baskets with fine workmanship are generally made from bamboo and cane in the district. Different types of baskets are used for different purpose such as carrying of paddy, firewood, water containers, etc. Most of the produce is however, used for domestic consumption and export on this account is not large.

Wood work particularly making of wooden platter, carving of animal figures decorated handles of dao, spear, etc., toys and artistic articles is an important activity among some sections of the people.

Pottery is also another important household industry. A large number of people, particularly in the villages, still use earthen pots for cooking. The pots are rough and coarse but thick and useful. These are usually made with hand and stick and without the potter's wheel. Pots of different shape and size are found in the district and used for cooking, storing water, rice-beer etc.

(v) Census Concepts

Building :

A 'Building' is generally a single structure on the ground. Sometimes it is made up of more than component unit which are used or likely to be used as dwellings (residences) or establishments such as shops, business houses, offices, factories, workshops, worksheds, Schools, places of entertainment, places of worship, godowns, stores etc. It is also possible that building which have component units may be used for a combination of purposes such as shop-cum-residence, workshop-cum-residence, office-cum-residence, etc.

Usually a structure will have four walls and a roof. But in some areas the very nature of construction of houses is such that there may not be any wall. Such is the case of conical structures where entrance is also provided but they may not have any walls. Therefore, such of the conical structures are also treated as separate buildings.

Permanent houses :

Houses, the walls and roof of which are made of permanent materials. The material of walls can be any one from the following, namely, galvanized iron sheets or other metal sheets, asbestos sheets, burnt bricks, stones or concrete. Roof may be made of from any one of the following materials, namely, tiles, slate, galvanized iron sheets, metal sheets, asbestos sheets, bricks, stones or concrete.

Semi-permanent houses :

Houses in which either the wall or the roof is made of permanent material and the other is made of temporary material.

Temporary houses :

Houses in which both walls and roof are made of materials, which have to be replaced frequently. Walls may be made from any one of the following temporary materials, namely, grass, thatch, bamboo, plastic, polythene, mud, unburnt bricks or wood. Roof may be made from any one of the following temporary materials, namely, grass, thatch, bamboo, wood, mud, plastic or polythene.

Dwelling Room :

A room is treated as a dwelling room if it has walls with a doorway and a roof and should be wide and long enough for a person to sleep in, i.e. it should have a length of not less than 2 meters and a breadth of at least 1.5 meters and a height of 2 meters. A dwelling room would include living room, bedroom, dining room, drawing room, study room, servant's room and other habitable rooms. Kitchen, bathroom, latrine, store room, passageway and verandah which are not normally usable for living are not considered as dwelling rooms. A room, used for multipurpose such as sleeping, sitting, dining, storing, cooking, etc., is regarded as a dwelling room. In a situation where a census houses is used as a shop or office., etc., and the household also stays in it then the room is not considered as a dwelling room. But if a garage or servant quarter is used by a servant and if she/he also lives in it as a separate household then this has been considered as a dwelling room available to the servant's household. Tent or conical shaped hut if used for living by any household is also considered as dwelling room.

A dwelling room, which is shared by more than one household, has not been counted for any of them. If two households have a dwelling room each but in addition also share a common dwelling room, then the common room has not been counted for either of the households.

Census House :

A 'census house' is a building or part of a building used or recognised as a separate unit because of having a separate main entrance from the road or common courtyard or staircase, etc. It may be occupied or vacant. It may be used for residential or non- residential purpose or both.

In certain peculiar situations, the manner in which buildings and census houses were identified for numbering in the field by the enumerators is described hereunder:

Sometimes a series of different buildings are found along a street which are joined with one another by common walls on either side looking like a continuous structure. These different units are practically independent of one another and are likely to have

been built at different times and owned by different persons. In such cases, though the whole structure with all the adjoining units apparently appears to be one building, each portion was treated as a separate building and its constituent units as separate census houses.

On the other hand, one may come across cases, particularly in large cities of multi-storeyed ownership flats. In these cases while the structure looks like one building, different persons own the flats. In case of such multi-storeyed structures, having a number of flats owned by different persons, the entire structure was treated as one building and each flat as a separate census house.

If within a large enclosed area, there are separate buildings owned by different persons then each such building is treated as a separate building. There can be a situation where within an enclosed compound there are separate buildings owned by an undertaking or company or even government that are actually in occupation of different persons. For example, Indian Oil Corporation colony where the buildings are owned by the Corporation but these are in occupation of their employees. Each such building was treated as a separate building. But if in any one of these buildings there were flats in occupation of different households, each such flat was reckoned as a separate census house.

Sometimes it becomes difficult to apply the definition of census house strictly in certain cases. For example, in an urban area, if a flat has five rooms, each room having direct entrance from the common staircase or courtyard. By definition, this has to be treated as five census houses. If all these five rooms are occupied by a single household it was not realistic to treat them as five census houses. In such a case, 'singleness' of use of these rooms along with the main house should be considered and the entire flat was treated as one census house. On the other hand, if two independent households occupy these five rooms, the first household living in three rooms and the second household occupying two rooms, then considering the use, the first three rooms together were treated as one census house and the remaining rooms as another census house. But if each room was occupied by an independent household, then each such room was treated as a separate census house.

In case of hostels, hotels, etc., even if the door of each room in which an inmate lives opens to a common verandah, staircase, courtyard or a common room, as it happens almost invariably, the entire hostel/ hotel building was treated as one census house. but if such hostels/hotels have out- houses or other structures used for different purposes or the same purpose, then each such structure attached to the main hostel/hotel was treated as a separate census house.

In some parts of the country, in rural areas, the pattern of habitation is such that a group of huts, located in a compound, whether enclosed or unenclosed, is occupied by one household. While the main residence may be located in one hut, other huts may be used for sleeping, as a kitchen, bath room, baithak, etc. Though each of the huts was a separate structure, they form a single housing unit and therefore, have to be treated collectively as one building and one census house. If some of the huts are used by one household and the others by a second household as residence, then the two groups of huts were treated as separate census houses. However, if there were also other huts in the compound used for other purposes and not as part of the household's residence such as, cattle shed, workshed, etc., these were treated as separate census houses.

On the other hand, in urban areas, where more than one structure within an enclosed or open compound (premises) belonging to the same person, e.g., the main house, the servant's quarter, the garage, etc., only one building number was given for this group and each of the constituent a separate census house number.

Only cases where a structure with roof and pillars has come up was treated as a building.

Rural-Urban area :

The data in tables on Houses, Household Amenities and Assets are presented separately for rural and urban areas. The unit of classification in this regard is 'town' for urban areas and 'village' for rural areas. In the Census of India 2001, the definition of urban area adopted is as follows:

a) All places with a municipality, corporation, cantonment board or notified town area committee, etc.

b) A place satisfying the following three criteria simultaneously:
   i) A minimum population of 5,000;
   ii) at least 75 per cent of male working population engaged in non- agricultural pursuits; and
   iii) a density of population of at least 400 per sq. km.(1,000 per sq.mile).

For identification of places which would qualify to be classified as 'urban' all villages, which, as per the 1991 Census had a population of 4,000 and above, a population density of 400 persons per sq. km. and having at least 75 per cent of male working population engaged in non-agricultural activity were considered. To work out the proportion of male working population referred to above against b) (ii), the data relating to main workers were taken into account.

Apart from these, the outgrowths (OGs) of cities and towns have also been treated as urban under 'Urban Agglomerations'. Examples of out-growths are railway colonies, university campuses, port areas, military camps, etc., that may have come up near a statutory town or city but within the revenue limits of a village or villages contiguous to the town or city. Each such individual area by itself may not satisfy the demographic criteria laid down at (b) above to qualify it to be treated as an independent urban unit but may deserve to be clubbed with the towns as a continuous urban spread. Thus, the town level data, wherever presented, also include the data for outgrowths of such towns.

Household:

A 'household' is usually a group of persons who normally live together and take their meals from a common kitchen unless the exigencies of work prevent any of them from doing so. Persons in a household may be related or unrelated or a mix of both. However, if a group of unrelated persons live in a census house but do not take their meals from the common kitchen, then they are not constituent of a common household. Each such person was to be treated as a separate household. The important link in finding out whether it was a household or not was a common kitchen. There may be one member households, two member households or multi-member households.

Institutional Household:

A group of unrelated persons who live in an institution and take their meals from a common kitchen is called an Institutional Household. Examples of Institutional Households are boarding houses, messes, hostels, hotels, rescue homes, jails, ashrams, orphanages, etc. To make the definition more clearly perceptible to the enumerators at the Census 2001, it was specifically mentioned that this category of households would cover only those households where a group of unrelated persons live in an institution and share a common kitchen.

Houseless Household:

Households who do not live in buildings or census houses but live in the open on roadside, pavements, in hume pipes, under fly-overs and staircases, or in the open in places of worship, mandaps, railway platforms, etc., are treated as Houseless Households.

Scheduled Castes and Scheduled Tribes:

Article 341 of the Constitution provides that the President may, with respect to any State or Union territory, specify the castes, races or tribes or parts of or groups within castes, races or tribes which shall for the purposes of the Constitution be deemed to be Scheduled Castes in relation to that State or Union territory. Article 342 similarly provides for specification of tribes or tribal communities or parts of or groups within tribes or tribal communities which are to be deemed for the purposes of the Constitution to be Scheduled Tribes in relation to the various States and Union territories. In pursuance of these provisions, the list of Scheduled Castes and / or Scheduled Tribes are notified for each State and Union territory and are valid only within the jurisdiction of that State or Union territory and not outside.

It is important to mention here that under the Constitution (Scheduled Castes) Order, 1950, no person who professed a religion different from Hinduism was deemed to be a member of a Scheduled Caste in addition to every member of the Ramdasi, Kabirpanthi, Majhabi or Sikligar caste

resident in Punjab or Patiala and East Punjab States Union were in relation to that State whether they professed the Hindu or the Sikh religion. Subsequently, in September 1956, by an amendment, the Presidential Order of 1950 and in all subsequent Presidential Orders relating to Scheduled Castes, the Hindu and the Sikh religions were placed on the same footing with regard to the specification of Scheduled Castes. Later on, as per the amendment made in the Constitution (Scheduled Castes) Order 1990, the Hindu, the Sikh and the Buddhist were placed on the same footing with regard to the recognition of the Scheduled Castes.

The lists containing the names of the Scheduled Tribes applicable for the Census of India 2001 in respect of the state of Nagaland are given below:

1. Garo
2. Kachari
3. Mikir
4. Kuki
5. Naga

Among the Nagas there are as many as fourteen sub-tribes recognised by the Government of Nagaland. They are :

1. Angami	2. Ao
3. Chakhesang	4. Chang
5. Khiemnungan	6. Konyak
7. Lotha	8. Phom
9. Rengma	10. Sangtam
11. Sema (Sumi)	12. Yimchungre
13. Zeliang	14. Pochuri

There are no Scheduled Castes notified in the state of Nagaland.

Language and Mother tongue :

As per the census concept, each language is a group of mother tongues. The census question-naire collects information on the mother tongue of each person and mother tongue is defined as the language spoken in childhood by the person's mother to the person. If the mother died in infancy, the language mainly spoken in the person's home in childhood will be the mother tongue. In the case of infants and deaf mutes, the language usually spoken by the mother is considered as mother tongue. It is not necessary that the language spoken as mother tongue should have a script. The mother tongues returned by the respondents in census are classified and grouped under appropriate languages according to their linguistic characteristics.

Literate :

A person aged seven years and above who can both read and write with understanding in any language is taken as literate. A person who can only read but cannot write is not literate. It is not necessary that to be considered as literate, a person should have received any formal education or passed any minimum educational standard. Literacy could also have been achieved through adult literacy classes or through any non-formal educational system. People who are blind and can read in Braille are treated as literates.

Literacy rate :

Literacy rate of the population is defined as the percentage of literates in the age group seven years and above. For different age groups the percentage of literates in that age group gives the literacy rate.

Educational level :

The highest level of education a person has completed.

Work :

Work is defined as participation in any economically productive activity with or without compensation, wages or profit. Such participation may be physical and/or mental in nature. Work involves not only actual work but also includes effective supervision and direction of work. It even includes part time help or unpaid work on farm, family enterprise or in any other economic activity. All persons engaged in 'work' as defined above are workers. Persons who are engaged in cultivation or milk production even solely for domestic consumption are also treated as workers.

Reference period for determining a person as worker and non-worker is one year preceding the date of enumeration.

Main worker :

A person who has worked for major part of the reference period (i.e. six months or more during the last one year preceding the date of enumeration) in any economically productive activity is termed as 'Main worker'.

Marginal worker :

A person who worked for less than six months of the reference period (i.e. in the last one year preceding the date of enumeration) in any economic activity is termed as 'Marginal worker'.

Non-worker :

A person who has not worked at all in any economically productive activity during the reference period (i.e., last one year preceding the date of enumeration) is termed as 'Non worker'.

Cultivator :

For purposes of the Census a person is classified as cultivator if he or she is engaged in cultivation on land owned or held from government or held from private persons or institutions for payment in money, kind or share. Cultivation includes effective supervision or direction in cultivation.

A person who has given out her/his land to another person or persons or institution(s) for cultivation for money, kind or share of crop and who does not even supervise or direct cultivation in exchange of land, is not treated as cultivator. Similarly, a person working on another person's land for wages in cash or kind or a combination of both (agricultural labourer) is not treated as cultivator.

Cultivation involves ploughing, sowing, harvesting and production of cereals and millet crops such as wheat, paddy, jowar, bajra, ragi, etc., and other crops such as sugarcane, tobacco, ground-nuts, tapioca, etc., and pulses, raw jute and kindred fiber crop, cotton, cinchona and other medicinal plants, fruit growing, vegetable growing or keeping orchards or groves, etc. Cultivation does not include the following plantation crops – tea, coffee, rubber, coconut and betel-nuts (areca).

Agricultural Labourer :

A person who works on another person's land for wages in money or kind or share is regarded as an agricultural labourer. She/he has no risk in the cultivation, but merely works on another person's land for wages. An agricultural labourer has no right of lease or contract on land on which she/he works.

Household industry worker :

Household industry is defined as an industry conducted by the head of the household herself/ himself and or by the members of the household at home or within the village in rural areas and only within the precincts of the house where the household lives in urban areas. The larger proportion of workers in household industry should consist of members of the household including the head. The industry should not be run on the scale of a registered factory which would qualify or has to be registered under the Indian Factories Act and should be engaged in manufacturing, processing, servicing and repairs of goods.

It does not include professions such as a pleader, Doctor, Musician, Dancer, Waterman, Astrologer, Dhobi, Barber, etc. or merely trade or business, even if such professions, trade or services are run at home by members of the household.

Other worker :

A person who has been engaged in some economic activity during the reference period but not as a cultivator or agricultural labourer or in Household Industry is termed as an 'Other Worker (OW)'. The type of workers that come under this category of 'OW' include all government servants, municipal employees, teachers, factory workers, plantation workers, those engaged in trade, commerce, business, transport, banking, mining, construction, political or social work, priests, entertainment artists, etc. In effect, all those workers other than cultivators or agricultural labourers or household industry workers, are 'Other Workers'.

Work participation rate :

Percentage of workers (main + marginal) to total population.

Population density :

Population density is the number of persons inhabited per square kilometre of the area.

Age :

Age is measured in terms of the completed number of years

Sex-ratio :

Number of females per 1000 males in a population.

(vi) Non-Census Concept

Improved drinking water :

If the household had access to drinking water supplied from a tap, hand pump, tube well or well (protected or covered) situated within or outside the premises, it is considered as having access to improved drinking water.

It may be mentioned that such uniform definition may not be valid across all states.

System of sewerage :

Generally, a sewerage system would mean a network of mains and branches of underground conduits for the conveyance of sewerage to the point of disposal. Sewers that carry only household and industrial wastage are called separate sewers; those that carry storm water from roofs, streets and other surfaces are known as storm water drains, while those carrying both sewage and storm water are called combined sewers. However, in some towns which are not provided with such underground sewerage system, it is served by open surface drain, box drain, sylk pattern drain, etc., in these towns.

Type of latrine and Method of disposal of night soil :

There are three prevalent systems of disposal of human wastes, viz.(i) underground sewerage, (ii) sanitary water flush latrines with individual disposal systems, like septic tank, leaching cess pool and collecting well, and (iii) dry type of latrines with manual scavenging.

The system of underground sewerage provides for the street sewerage with which are connected the sanitary latrines constructed in the houses having water closets and fitted with flushing cistern (or hand flushing). Through this sewer the faecal matter is transported without the need for scavenging. This system generally exists in cities and big towns.

Where the streets sewer does not exist these sanitary water flush latrines are connected to a local septic tank with a sub-soil dispersion system or a leaching pit. Here the liquid wastes from the water closet is disposed of locally in leaching pit, a septic tank with a soil dispersion system is constructed. This dispersion requires an optimum travel through the pores of the soil which renders the harmful liquid bacterially innocuous by the slow process of filtration through the soil traversed.

Where the soil is impermeable, collecting wells are constructed and the sanitary water flush latrines are connected with them. These wells are cleaned at periodic intervals by a suitable device. The dry type of latrines are of service type latrines from where human excreta is removed by scavengers from house to house, in most cases carrying it on their heads or shoulders or in baskets with handle or wheel barrows. These are then collected in bullock carts or trucks or tractors and trolleys for being carried to the dumping grounds.

Fertility :

In demography, the word fertility is used in relation to the actual production of children or occurrence of births specially live births. Fertility is a measure of rate at which population adds to itself by births and normally assessed by relating the number of births to a full or part of the population, such as number of married women or number of women of child bearing age. The definitions of the terminology used in computing different fertility rates are mentioned below:

Crude birth rate (CBR) :

Ratio of the number of live births in a year to the mid year population, normally expressed per 1,000 population.

$$\text{CBR} = \frac{\text{Number of live births during the year}}{\text{Mid-year population}} \times 1{,}000$$

Crude death rate (CDR) :

Ratio of the number of deaths in a year to the

mid year population, normally expressed per 1,000 population.

$$CDR = \frac{\text{Number of deaths during the year}}{\text{Mid-year population}} \times 1,000$$

Natural growth rate :

Growth rate is obtained as the difference between crude birth rate and crude death rate in the absence of migration.

Age specific fertility rate (ASFR) :

Number of live births in a year to female population in any specified age group normally expressed per 1,000 women.

$$ASFR = \frac{\text{Number of live births in a particular age-group}}{\text{Mid-year female population of the same age-group}} \times 1,000$$

Age specific marital fertility rate (ASMFR) :

Number of live births in a year to married female population in any specified age group normally expressed per 1,000 married women.

$$ASMFR = \frac{\text{Number of live births in a particular age-group}}{\text{Mid-year married female population of the same age-group}} \times 1,000$$

General fertility rate (GFR) :

Number of live births per 1,000 women in the reproductive age-group (15-49) years in a given year.

$$GFR = \frac{\text{Number of live births in a year}}{\text{Mid-year female population in the age-group (15-49) years}} \times 1,000$$

General marital fertility rate (GMFR) :

Number of live births per 1,000 married women in reproductive age-group (15-49) years in a given year.

$$GMFR = \frac{\text{Number of live births in a year}}{\text{Mid-year married female population in the age-group (15-49) years}} \times 1,000$$

Total fertility rate (TFR) :

It is obtained as the total of the age specific fertility rates (number of children born per woman of the particular age) for the entire reproductive age span. It provides the average number of children that will be born to a woman under the fertility levels indicated by the age specific fertility rates assuming that there is no mortality of women till the completion of reproductive period.

$$TFR = \frac{5 \times \sum_{15-19}^{45-49} ASFR}{1,000}$$

Total marital fertility rate (TMFR) :

Average number of children that would be born to a married woman if she experiences the current fertility pattern throughout her reproductive span (15-49) years assuming that there is no mortality of women till the completion of reproductive period.

$$TMFR = \frac{5 \times \sum_{15-19}^{45-49} ASMFR}{1,000}$$

Age-specific mortality rate (ASMR) :

Number of deaths in a particular age and sex group per 1,000 population of the same age group.

$$ASMR = \frac{\text{Number of deaths in a particular age-group}}{\text{Mid-year population of the same age-group}} \times 1,000$$

q1

Probability of dying between birth and age one. This can be used as approximate value of Infant Mortality Rate (IMR) which gives the ratio of number of deaths in a year of children aged less than one year to the number of births in that year.

q2

Probability of dying between birth and age two.

q5

Probability of dying between birth and age five. This indicator is also known as Under Five Mortality Rate (U5MR)

Infant mortality rate (IMR) :

Ratio of the number of infant deaths (deaths of children below one year) in a year to the number of live births in that year.

$$IMR = \frac{\text{Number of infant deaths during the year}}{\text{Number of live births during the year}} \times 1,000$$

Infant mortality rate comprises of two parts, viz., Neo-natal mortality rate and Post neo-natal mortality rate. The neo-natal mortality rate also comprises of two parts viz., Early neo-natal mortality rate and late neo-natal mortality rate. These are defined as :

Neo-natal mortality rate (NMR) :

Number of infants dying within the first month of life (28 days or under) in a year per 1,000 live births of the same year.

$$NMR = \frac{\text{Number of infant deaths aged 28 days or under during the year}}{\text{Number of live births during the year}} \times 1,000$$

Late neo-natal mortality rate :

$$= \frac{\text{Number of infant deaths of 7 days to less than 29 days during the year}}{\text{Number of live births during the year}} \times 1,000$$

Post neo-natal mortality rate (PNMR) :

$$= \frac{\text{Number of deaths of 29 days to less than One year during the year}}{\text{Number of live births during the year}} \times 1,000$$

Pre-natal mortality rate (PMR) :

Number of still births plus deaths within 1st week of delivery per 1,000 births in a year.

$$PMR = \frac{\text{Number of still births and infant deaths of less than 7 days during the year}}{\text{Number of live births and still births during the year}} \times 1,000$$

Still birth rate (SBR) :

$$= \frac{\text{Number of still births during the year}}{\text{Number of live births and still births during the year}} \times 1,000$$

Maternal mortality rate (MMR) :

Number of deaths of women in the age group 15-49 while pregnant or within 42 days of termination of pregnancy from any cause related to pregnancy and child birth per 100,000 live births in a given year.

$$MMR = \frac{\text{Number of maternal deaths to women in the age-group 15-49}}{\text{Number of live births}} \times 100,000$$

Eligible couple (Couples per 1,000 population) :

Number of currently married females in the age group15-44 years per 1,000 persons of all ages.

Child woman ratio (0-4) :

1. Number of children in the age group 0-4 years per 1,000 women in the age group 15-49 years.

Child woman ratio (5-9) :

2. Number of children in the age group 5-9 years per 1,000 women in the age group 15-49 years.

Migration :

Migration is the third component of population change, the other two being mortality and fertility.

A person is considered as a migrant by place of birth if the place in which he/she is enumerated during the census is other than the place of his/her birth.

Similarly a person is considered as a migrant by place of last residence if the place in which he/she is enumerated during the census is other than his/her place of immediate last residence outside the village or town and not simply in another house or locality in the same village or town.

Certain aspects concerning temporary movement/ migration of people has been explained below as these are important components concerning migration :-

(i) Migration of persons in search of job is high in the country. In many cases such migrants are only seasonal in nature. People migrate to other places for work in a particular season and come back again to their usual place of residence after three or four months. All such workers are treated as migrants. Similarly, if a person moved to any other place for attending short term vocational or educational course that lasted for only few months of a year, she/he too were considered as a migrant.

(ii) Where a person had merely gone out to another place or had been shifting from one place to another purely on tour, pilgrimage, visit to hospital for treatment or for temporary business purposes, such persons are not deemed to have had another residence different from the place where she/he or her/ his family normally resides. She/he is not considered as migrant.

(iii) A woman temporarily moves into a hospital or to her parents or other relative's house for delivery and if the hospital or the parents/ relatives houses is in a place different from usual place of residence, the place where the hospital or parents/relative's house is the place of last residence of the child but not of the mother.

A new response category 'Moved after birth' was added in Census of India 2001 in the question on 'reasons for migration' to bring out additional migration patterns. Natural calamities or distress migration as a reason for migration for last residence migrants included in 1991 Census, is covered under category of 'Others'. The reason for migration has been determined as applicable at the time of migration and not in reference to any point of time after that. For example, if a person had moved from the place of her/his last residence for the purpose of education and subsequently at some point of time got employment there only, the reason for migration would be 'education' and not 'work/employment'.

Internal and International migration :

The migrational movements are of three types (i) Migration within the state itself with its components (a) Migration within the district of enumeration (intra district migration) (b) Migration from one district of state to another district of state (inter district migration), (ii) Migration from one state to another State of the country (inter-state migration), (iii) Migration from one country to another country. The first two streams together constitute internal migration, while the last type of movement is called international migration. The present name of the country, state or district and not the name by which they were known at the time of her/his birth or last residence were recorded.

Rural-Urban components of migration :

Rural or Urban status in respect of migrants have been determined as applicable at the time of migration and not with reference to any point of time after that.

The flow of migrants consists of four streams viz. rural to rural, rural to urban, urban to rural and urban to urban.

Civic status of urban units :

Civic Status of a town/city is determined on the basis of Civic Administrative authority of the town e.g., Municipal Corporation/Corporation, Municipal Committee/Municipal Council, Municipality etc.

Size class of UA/Town :

Size-class of UA/Town is based on the population size of the UA/City/Town. UAs./Towns with 1,00,000 and above population are classified as Class I UAs./ Towns. These Class I UAs./Towns are now further sub-classified into seven sub classes namely M1 to M7 depending on the population size of UA/City/ Town. These are M7(5,000,000 and above); M6(2,000,000 to 4,999,999); M5 (1,000,000-1,999,999) M4 (500,000-999,999); M3(300,000-499,999), M2 (200,000-299,999) & M1 (100,000-199,999). Towns with 50,000 to 99,999 population are classified as Class II towns, while towns with 20,000 to 49,999 population are Class III towns, with 10,000-19,999 population are Class IV towns, with 5,000 to 9,999 populations are Class V towns and towns with less than 5,000 population are Class VI towns.

Slum area :

The Slum Areas (Improvement and Clearance) Act, 1956 which was enacted by the Central Govt. defined slums as Areas where buildings :

(a) are in any respect unfit for human habitation;

or

(b) are by reasons of dilapidation, overcrowding, fault arrangement and design of such buildings, narrowness or faulty arrangement of streets, lack of ventilation, light or sanitation facilities, or any combination of these factors, are detrimental to safety, health or morals.

Mega city :

The concept of 'Mega city' is a recent phenomenon in the Urban Sociology and is defined in terms of metropolitan city in the form of large size, problem of management of civic amenities and capacity to absorb the relatively high growth of population. Indian Census in 1991 treated the population size of 5 million and above as the cut off point to identify a place as the mega city. Whereas, for the purpose of inclusion in Centrally Sponsored Scheme for Infrastructure Development in Mega cities the Ministry of Urban Affairs and employment, Department of Urban Development adopted the criteria of 4 million and above population as per 1991 Census for Mega Cities. In 2001 Census, cities with 10 million and above population have been treated as Mega cities.

(vii) Census 2001 findings

Distribution of population in rural-urban areas:

According to the Census of India 2001 Tuensang district has a total population of 414,818 persons. In 1991, the population of the district was 232,906 persons. In absolute terms the increase in population during the decade 1991-2001 was 181,912 persons which means the population is growing at a rate of 78.1 per cent. While the growth rate for the rural areas is as high as 81.7 per cent (from 211,888 persons in 1991 to 385,046 persons in 2001) the growth of population in the urban areas is only 41.7 per cent (an increase of 8,754 persons from 21,018 persons in 1991 to 29,772 persons in 2001).

As regards the distribution of population among the circles in 2001, Tuensang Sadar having a population of 63,896 persons ranks first position and accounts for 15.4 per cent of the total district's population. Next biggest circle in order of population size is Longleng with a population of 63,509 persons, i.e., 15.3 per cent of the district total. Yongya circle comes at the third position but has a population of only 33,033 persons (8.0 per cent of the total). Kiusam has the lowest population of 6,714 persons, i.e., 1.6 per cent. Tsurungto circle is the next lowest circle having only 7,371 persons. The ranking of the circles in terms of population size according to 2001 Census is given below:

Ranking of Circles according to population size, 2001

Rank in	Name of Circle	2001 population	Percentage to total population
1	2	3	4
1	Tuensang Sadar	63,896	15.4
2	Longleng	63,509	15.3
3	Yongya	33,033	8.0
4	Tamlu	25,039	6.0
5	Pungro	24,075	5.8
6	Seyochung	20,867	5.0
7	Noklak	19,962	4.8
8	Kiphire Sadar	18,094	4.4
9	Noksen	17,931	4.3
10	Shamator	16,723	4.0
11	Chessore	16,045	3.9
12	Longkhim	15,894	3.8
13	Thonoknyu	13,631	3.3
14	Amahator	11,836	2.9
15	Sitimi	11,746	2.8
16	Chare	11,622	2.8
17	Panso	8,730	2.1
18	Longmatra	8,100	2.0
19	Tsurungto	7,371	1.8
20	Kiusam	6,714	1.6
	Total	**414,818**	**100.0**

As regards the distribution of the population by rural and urban areas is concerned the district is predominantly rural. On the whole the representation of the urban population is small in the district and the progress of urbanisation at the district level is also slow. Out of the district's population of 414,818 persons, 385,046 persons representing as much as 92.8 per cent are residing in the rural areas. In the urban areas 29,772 persons representing only 7.2 per cent are enumerated in 2001. In 1991 Census, there were 211,888 persons in the rural areas against a total population of 232,906 persons for the district which accounted for 91 per cent of the total population. The population in the urban areas in 1991 was 21,018 persons, i.e., 9 per cent of the district's total. This means that the proportion of the urban population to the total population has decreased by 1.8 per cent during the period 1991-2001 showing that urbanisation has slow pace in the district. The district has 20

revenue circles in 2001 Census, all of which except Tuensang Sadar circle are entirely rural and have no urban counterpart. The district headquarters situated within Tuensang Sadar circle have been notified as a town under the name of Tuensang Town and it is the only town in the district in 2001 Census. There is also no Census Town in the district as no village could satisfy the demographic criteria for treating a rural area as an urban area. The jurisdiction of Tuensang Town remains unchanged during 1991-2001 and the town does not have any outgrowth and no urban agglomeration is present in the district. The proportion of the urban population in Tuensang Sadar where Tuensang town is situated is fairly high to the tune of 46.6 per cent. In absolute number there are 29,772 persons out of a population of 63,896 persons of this circle are residing in the urban areas. The corresponding proportion of urban population for the circle in 1991 Census was 52.2 per cent. The growth of population for the town has registered an increase of 41.7 per cent during 1991-2001 from 21,018 persons in 1991 to 29,772 persons in 2001. The other circles have no urban population.

Brief Analysis of PCA data based on Inset Tables :

Primary Census Abstract is a basic table and contains village wise and town wise data on area, houses, households, population, number of literate persons, number of Scheduled Castes and Scheduled Tribes, workers and non-workers. As many as 36 inset tables have been generated in 2001 Census based on the Primary Census Abstract data. Some of these inset tables are generated for district level while some others are generated for R.D.Block level. These inset tables are briefly discussed next page:

TABLE 1 : DECADAL CHANGE IN POPULATION OF CIRCLES BY RESIDENCE, 1991-2001

Serial number	Circle/Town	Population						Percentage decadal variation 1991-2001			Percentage urban population	
		1991			2001							
		Total	Rural	Urban	Total	Rural	Urban	Total	Rural	Urban	1991	2001
1	2	3	4	5	6	7	8	9	10	11	12	13
1	Tamlu	19,601	19,601	-	25,039	25,039	-	27.7	27.7	-	-	-
2	Yongya	16,863	16,863	-	33,033	33,033	-	95.9	95.9	-	-	-
3	Longleng	31,239	31,239	-	63,509	63,509	-	103.3	103.3	-	-	-
4	Noksen	8,221	8,221	-	17,931	17,931	-	118.1	118.1	-	-	-
5	Chare	8,202	8,202	-	11,622	11,622	-	41.7	41.7	-	-	-
6	Longkhim	11,528	11,528	-	15,894	15,894	-	37.9	37.9	-	-	-
7	Tuensang Sadar	40,247	19,229	21,018	63,896	34,124	29,772	58.8	77.5	41.7	52.2	46.6
8	Noklak	13,479	13,479	-	19,962	19,962	-	48.1	48.1	-	-	-
9	Panso	5,369	5,369	-	8,730	8,730	-	62.6	62.6	-	-	-
10	Shamator	10,169	10,169	-	16,723	16,723	-	64.5	64.5	-	-	-
11	Tsurungto	3,024	3,024	-	7,371	7,371	-	143.8	143.8	-	-	-
12	Chessore	7,512	7,512	-	16,045	16,045	-	113.6	113.6	-	-	-
13	Seyochung	10,349	10,349	-	20,867	20,867	-	101.6	101.6	-	-	-
14	Amahator	5,171	5,171	-	11,836	11,836	-	128.9	128.9	-	-	-
15	Kiphire Sadar	14,640	14,640	-	18,094	18,094	-	23.6	23.6	-	-	-
16	Thonoknyu	7,186	7,186	-	13,631	13,631	-	89.7	89.7	-	-	-
17	Kiusam	3,718	3,718	-	6,714	6,714	-	80.6	80.6	-	-	-
18	Sitimi	3,672	3,672	-	11,746	11,746	-	219.9	219.9	-	-	-
19	Longmatra	2,711	2,711	-	8,100	8,100	-	198.8	198.8	-	-	-
20	Pungro	10,005	10,005	-	24,075	24,075	-	140.6	140.6	-	-	-
	District Total:	**232,906**	**211,888**	**21,018**	**414,818**	**385,046**	**29,772**	**78.1**	**81.7**	**41.7**	**9.0**	**7.2**

Table 1 shows the decadal change in population by revenue circles by residence during the period 1991-2001 for total, rural and urban areas of the district. As mentioned already, the population in the district has grown from 232,906 persons in 1991 to 414,818 persons in 2001 which means a growth of 78.1 per cent during the decade 1991-2001. The rate of growth for the rural areas comes to 81.7 per cent against 41.7 per cent observed in the urban areas. The population in the urban areas has increased from 21,018 persons in 1991 to 29,772 persons in 2001. The proportion of the urban population to the total population has however decreased from 9.0 per cent in 1991 to 7.2 per cent in 2001. As stated earlier, out of 20 circles in the district, except Tuensang Sadar circle there are no urban areas in the district. The growth rates among the circles show a wide range of variation from the lowest rate of 23.6 per cent found in Kiphire Sadar to the highest rate of 219.9 per cent recorded in Sitimi circle. The second highest rate (198.8 per cent) is observed in Longmatra circle, the third highest being recorded in Tsurungto circle with 143.8 per cent. Altogether there are nine circles whose growth rates are above 100 per cent. Tamlu circle (27.7 per cent) has the second lowest growth rate.

TABLE 2 : NUMBER AND PERCENTAGE OF INHABITED VILLAGES IN SPECIFIED POPULATION SIZE RANGES WITH THE RELATED POPULATION , 2001

Serial number	District / R.D. block	Total number of inhabited villages	Total rural population			Number and percentage of villages	Population less than 200	
			Persons	Males	Females		Males	Females
1	2	3	4	5	6	7	8	9
1	Tamlu	16	58,072	30,788	27,284	0 (0.0)	0	0
2	Longleng	19	63,509	33,583	29,926	0 (0.0)	0	0
3	Noksen	12	17,931	9,333	8,598	0 (0.0)	0	0
4	Chare	12	11,622	6,033	5,589	2 (16.7)	64	51
5	Longkhim	12	15,894	8,264	7,630	2 (16.7)	184	179
6	Sangsangnyu	26	34,124	17,805	16,319	2 (7.7)	167	166
7	Noklak	22	28,692	14,918	13,774	0 (0.0)	0	0
8	Shamator	16	24,094	12,364	11,730	0 (0.0)	0	0
9	Chessore	10	16,045	8,114	7,931	0 (0.0)	0	0
10	Kiphire	28	36,644	19,212	17,432	3 (10.7)	78	69
11	Thonoknyu	14	13,631	7,380	6,251	2 (14.3)	175	172
12	Sitimi	38	40,713	21,509	19,204	1 (2.6)	11	0
13	Pungro	26	24,075	12,682	11,393	3 (11.5)	230	244
	Districts (Rural) Total:	**251**	**385,046**	**201,985**	**183,061**	**15 (6.0)**	**909**	**881**

TABLE 2 : NUMBER AND PERCENTAGE OF INHABITED VILLAGES IN SPECIFIED POPULATION SIZE RANGES WITH THE RELATED POPULATION , 2001 (CONTD.)

Serial number	District / R.D. block	Number and percentage of villages	Population 200-499		Number and percentage of villages	Population 500-999	
			Males	Females		Males	Females
1	2	10	11	12	13	14	15
1	Tamlu	0 (0.0)	0	0	3 (18.8)	1,074	990
2	Longleng	0 (0.0)	0	0	5 (26.3)	2,103	1,987
3	Noksen	2 (16.7)	260	247	3 (25.0)	1,265	1,149
4	Chare	2 (16.7)	347	313	3 (25.0)	1,131	1,020
5	Longkhim	0 (0.0)	0	0	4 (33.3)	1,587	1,500
6	Sangsangnyu	4 (15.4)	680	623	13 (50.0)	4,863	4,421
7	Noklak	3 (13.6)	718	681	8 (36.4)	2,860	2,759
8	Shamator	4 (25.0)	670	639	3 (18.8)	1,128	1,100
9	Chessore	0 (0.0)	0	0	4 (40.0)	1,223	1,192
10	Kiphire	9 (32.1)	1,678	1,500	6 (21.4)	1,836	1,805
11	Thonoknyu	0 (0.0)	0	0	6 (42.9)	2,180	2,007
12	Sitimi	6 (15.8)	1,201	860	14 (36.8)	5,155	4,662
13	Pungro	6 (23.1)	1,051	869	9 (34.6)	3,385	3,047
	Districts (Rural) Total:	**36 (14.3)**	**6,605**	**5,732**	**81 (32.3)**	**29,790**	**27,639**

Serial number	District / R.D. block	Number and percentage of villages	Population 1000-1999		Number and percentage of villages	Population 2000-4999	
			Males	Females		Males	Females
1	2	16	17	18	19	20	21
1	Tamlu	2 (12.5)	1,345	1,172	6 (37.5)	10,061	8,816
2	Longleng	3 (15.8)	2,203	1,819	6 (31.6)	11,413	9,972
3	Noksen	3 (25.0)	2,282	2,020	4 (33.3)	5,526	5,182
4	Chare	4 (33.3)	3,090	2,886	1 (8.3)	1,401	1,319
5	Longkhim	4 (33.3)	2,938	2,776	2 (16.7)	3,555	3,175
6	Sangsangnyu	2 (7.7)	1,250	985	4 (15.4)	6,056	5,714
7	Noklak	7 (31.8)	4,974	4,548	4 (18.2)	6,366	5,786
8	Shamator	6 (37.5)	4,173	3,984	3 (18.8)	6,393	6,007
9	Chessore	4 (40.0)	2,615	2,525	1 (10.0)	1,073	999
10	Kiphire	6 (21.4)	4,843	4,383	3 (10.7)	5,010	4,643
11	Thonoknyu	5 (35.7)	3,719	2,815	1 (7.1)	1,306	1,257
12	Sitimi	13 (34.2)	9,644	8,616	4 (10.5)	5,498	5,066
13	Pungro	5 (19.2)	3,400	3,269	3 (11.5)	4,616	3,964
	Districts (Rural) Total:	**64 (25.5)**	**46,476**	**41,798**	**42 (16.7)**	**68,274**	**61,900**

TABLE 2 : NUMBER AND PERCENTAGE OF INHABITED VILLAGES IN SPECIFIED POPULATION SIZE RANGES WITH THE RELATED POPULATION , 2001 (CONTD.)

Serial number	District / R.D. block	Number and percentage of villages	Population 5000-9999		Number and percentage of villages	Population 10000 and above	
			Males	Females		Males	Females
1	2	22	23	24	25	26	27
1	Tamlu	5 (31.3)	18,308	16,306	0 (0.0)	0	0
2	Longleng	5 (26.3)	17,864	16,148	0 (0.0)	0	0
3	Noksen	0 (0.0)	0	0	0 (0.0)	0	0
4	Chare	0 (0.0)	0	0	0 (0.0)	0	0
5	Longkhim	0 (0.0)	0	0	0 (0.0)	0	0
6	Sangsangnyu	1 (3.8)	4,789	4,410	0 (0.0)	0	0
7	Noklak	0 (0.0)	0	0	0 (0.0)	0	0
8	Shamator	0 (0.0)	0	0	0 (0.0)	0	0
9	Chessore	1 (10.0)	3,203	3,215	0 (0.0)	0	0
10	Kiphire	0 (0.0)	0	0	1 (3.6)	5,767	5,032
11	Thonoknyu	0 (0.0)	0	0	0 (0.0)	0	0
12	Sitimi	0 (0.0)	0	0	0 (0.0)	0	0
13	Pungro	0 (0.0)	0	0	0 (0.0)	0	0
	Districts (Rural) Total:	**12 (4.8)**	**44,164**	**40,079**	**1 (0.4)**	**5,767**	**5,032**

Table 2 presents the number and percentage of inhabited villages and their corresponding population by range of population size for each of the R.D.Block. Seven population size ranges are given in the table, viz., less than 200; 200-499; 500-999; 1,000-1,999; 2,000-4,999; 5,000-9,999 and 10,000 and above. There are a total of 251 inhabited villages in the district having a total rural population of 385,046 persons in 2001. There are a total of 132 villages in the district whose population size falls below 1,000 persons. Out of these 81 villages representing 32.3 per cent of the total villages are in the population range of 500-999, the number of inhabitants in these villages being 57,429 persons which is 14.9 per cent of the total rural population. Population range 200-499 has 36 villages and 12,337 persons. A total of 119 villages have population above 1,000 persons. In the population range 1,000-1,999, there are 64 villages (having a population of 88,274 persons) while the number in 2,000-4,999 and 5,000-9,999 ranges are 42 villages (130,174 persons) and 12 villages (84,243 persons) respectively. In terms of percentages the number of persons under 2,000-4,999 range account for 33.8 per cent of the rural population while range 1,000-1,999 account for 22.9 per cent. There is only one village having a population of more than 10,000 population. Bigger sized villages are found in Tamlu, Longleng, Sangsangnyu, Chessore and Kiphire R.D. Blocks. In Tamlu and Longleng there are five villages each in the population range of 5,000-9,999. The only village having a population of more than 10,000 persons is located in Kiphire R.D. Block. Population range of less than 200 persons account for 15 villages.

TABLE 3 : NEW TOWNS, DENOTIFIED, DECLASSIFIED AND MERGED TOWNS IN 2001 CENSUS

	Name of town
(a) New	Nil
(i) Statutory town	
(ii) Census town	
(b) Denotified	Nil
(i) Statutory towns of 1991 census denotified and also did not satisfy the criteria to be treated as census towns	
(ii) Statutory towns of 1991 census denotified but identified as census towns based on demographic and economic criteria	
(iii) Census towns of 1991 census are notiified as statutory town in 2001 census	
(c) Declassified	Nil
(d) Wholly merged with other town(s)	Nil

Declassified means the census towns of 1991 census which failed to satisfy the demographic and economic criteria.
Note : This district has no such type of towns in 2001 Census.

Table 3 is meant for information on new towns and towns denotified or declassified and towns merged in 2001 Census. No new towns have come up in the district during 1991 - 2001. There is also no case of towns denotified or declassified and towns merged with other towns in the district during the period.

TABLE 4 : DISTRIBUTION OF VILLAGES BY POPULATION DENSITY, 2001

Range of population density (per square kilometer)	Total number of villages in each population density range	Percentage of villages in each population density range	Population	Percentage distribution of population
1	2	3	4	5
0-10	0	0.0	0	0.0
11-20	0	0.0	0	0.0
21-50	0	0.0	0	0.0
51-100	0	0.0	0	0.0
101-200	0	0.0	0	0.0
201-300	0	0.0	0	0.0
301-500	0	0.0	0	0.0
501 +	0	0.0	0	0.0
Not known	251	100.0	385,046	100.0
District Total:	**251**	**100.0**	**385,046**	**100.0**
Population Density (Rural) of the district:		**92**		

The above table is meant for the distribution of the villages by ranges of population density. The district is very sparsely populated. It has an area of 4,228 square kilometres as furnished by the Surveyor General of India of which the urban areas cover an area of 32 square kilometres. The total population of the district according to 2001 Census is 414,818 persons thus giving a density of population of 98

persons per square kilometre (as against a density of 120 persons for the state). The density for the rural areas is as low as 92 persons per square kilometre while the urban areas have a density of 930 persons. As the state is not cadestrally surveyed and hence the village wise area figures are not available and therefore, data on population density could not be compiled at the village level.

TABLE 5 : SEX RATIO OF STATE AND DISTRICT, 1901-2001

Census Year	State			District		
	Total	Rural	Urban	Total	Rural	Urban
1	2	3	4	5	6	7
1901	973	997	423	-	-	-
1911	993	1,006	433	-	-	-
1921	992	999	649	-	-	-
1931	997	998	626	-	-	-
1941	1,021	1,029	647	-	-	-
1951	999	1,005	739	1,038	1,038	-
1961	933	953	628	654	654	-
1971	871	928	472	911	911	-
1981	863	899	660	892	919	658
1991	886	917	749	889	910	702
2001	900	916	829	897	906	784

The trend of the sex ratio observed for the state and the district at both rural and urban level beginning from 1901 to 2001 is presented in Table 5. The sex ratio which is defined as the number of females per 1,000 males is an index of gender imbalance. The ideal situation is that the proportion of the females and the males should tend to parity. However, this situation is very rarely established due to a number of factors such as sex differentials in fertility and mortality and migration preferences among males and females. From the table it is observed that the sex ratio in the state is on the whole not favourable for the females. In 1901 the sex ratio recorded was 973 females for every 1,000 males. It moved continuously in favour of the females till 1941 when the sex ratio stood an all time high proportion of 1,021, after which it started declining to its lowest level of 863 females per 1,000 males in 1981. The rate of decline in the ratio was so steep during 1951 to 1971 that the sex ratio decreased by 66 points during 1951-61 (from 999 in 1951 to 933 in 1961) and 62 points during 1961-71 (from 933 in 1961 to 871 in 1971). However, there has been some upliftment in the ratio since 1991 and the sex ratio now stood at 900 at 2001 Census. Rural-urban difference is quite large in the state. The urban areas have markedly very low sex ratio throughout the decades. The urban sex ratio is lowest in 1901 census (423). It steadily started increasing from 433 in 1911 to 739 in 1951, but the ratio took a sharp decline in 1961 (628) and reached a very low level of 472 in 1971. Since 1981 there has been quick recovery in the ratio and in 2001 the sex ratio attained an all time high proportion of 829. The sex ratio in the rural areas is comparatively better and it is above parity in three Census years of 1911, 1941 and 1951.

As the recast population of Tuensang district is not available for the period prior to 1951 the sex ratio figures for period 1901 to 1941 are not shown in the table. From the table it can be seen that the trend of sex ratio in the district has many fluctuations. The ratio is above parity in the year 1951 (1,038) but declined very sharply to an all time lowest ratio of 654 in 1961 which moved up again to 911 in 1971. During 1981 to 2001 the ratio never touched 900 points. In 2001 Census, the district has a ratio of 897 females per 1,000 males. In the urban areas the sex ratio was constantly on the increase, the ratio being 658 in 1981, 702 in 1991 and 784 in 2001. The district does not have any urban area prior to 1981 Census.

TABLE 6 : SEX RATIO BY CIRCLES, 2001

Serial number	Name of Circle	Sex ratio		
		Total	Rural	Urban
1	2	3	4	5
1	Tamlu	861	861	-
2	Yongya	906	906	-
3	Longleng	891	891	-
4	Noksen	921	921	-
5	Chare	926	926	-
6	Longkhim	923	923	-
7	Tuensang Sadar	852	917	784
8	Noklak	919	919	-
9	Panso	933	933	-
10	Shamator	954	954	-
11	Tsurungto	938	938	-
12	Chessore	977	977	-
13	Seyochung	910	910	-
14	Amahator	943	943	-
15	Kiphire Sadar	887	887	-
16	Thonoknyu	847	847	-
17	Kiusam	902	902	-
18	Sitimi	898	898	-
19	Longmatra	843	843	-
20	Pungro	898	898	-
	District Total:	**897**	**906**	**784**

Table 6 shows the sex ratio for the revenue circles as per 2001 Census. Sex ratio is an important demographic variable. The district has a population of 196,140 females against 218,678 males in 2001 Census giving a sex ratio of 897 females per 1,000 males for the total areas of the district. The sex ratio for the rural areas of the district is found to be 906 whereas the ratio for the urban areas stands at 784. Thus male-female difference is more pronounced in the urban areas than in the rural areas. Coming to the circles, it is seen that Chessore with 977 has the highest sex ratio in 2001 Census. The second highest is found in Shamator (954), the third and fourth highest being Amahator (943) and Tsurungto (938). Longmatra has the lowest sex ratio (843). Tuensang Sadar is the only circle having an urban area. In the urban areas of this circle the sex ratio is as low as 784 females per 1,000 males.

TABLE 7 : SEX RATIO BY RD BLOCKS, 2001

Serial number	Name of RD block	Sex ratio
1	2	3
1	Tamlu	886
2	Longleng	891
3	Noksen	921
4	Chare	926
5	Longkhim	923
6	Sangsangnyu	917
7	Noklak	923
8	Shamator	949
9	Chessore	977
10	Kiphire	907
11	Thonoknyu	847
12	Sitimi	893
13	Pungro	898
	District (Rural) Total :	**906**

This table gives the sex ratio at R.D.Block level. It is seen that none of the R.D.Blocks has a sex ratio higher than parity. Chessore has the highest sex ratio of 977 which is higher than the district average of 906 by 71 points. Sex ratio of Shamator, Chare, Noklak, Longkhim, Sangsangnyu and Kiphire are also higher than the district average. The lowest sex ratio is seen in Thonoknyu with 847 females per 1,000 males.

TABLE 8 : SEX RATIO OF RURAL POPULATION BY RANGES, 2001

Range of sex ratio for villages	Number of inhabited villages	Percentage of villages in each range	Population 2001	Percentage distribution of population
1	2	3	4	5
Less than 700	8	3.2	3,594	0.9
700-749	5	2.0	5,314	1.4
750-799	11	4.4	10,575	2.7
800-849	31	12.4	57,779	15.0
850-899	43	17.1	96,435	25.0
900-949	72	28.7	111,695	29.0
950-999	38	15.1	51,942	13.5
1000-1099	35	13.9	41,114	10.7
1100+	*8*	3.2	*6,598*	*1.7*
District Total:	**251**	**100.0**	**385,046**	**100.0**
Sex ratio (Rural) for District:			**906**	

The sex ratios by ranges in the villages for the rural areas is provided in Table 8. Altogether nine ranges have been shown starting from less than 700 to 1,100 and above. The number and percentages of villages falling in each of the ranges along with their corresponding population with per cent share is shown in the table. The district has altogether 251 inhabited villages having a population of 385,046 persons in 2001 Census. Of these, 35 villages representing 13.9 per cent of the total number of villages having a corresponding population of 41,114 persons (i.e. 10.7 per cent of the total rural population) fall in the range 1000-1099. Sex ratio having range 1,100 and above accounts for 8 villages with 6,598 population. Thus 17.1 per cent of the villages covering 12.4 per cent of the total rural population have sex ratio 1,000 and above. Sex ratio within ranges 900-949 and 950-999 together constitutes 43.8 per cent (110 villages) of the total number of villages and 42.5 per cent (163,637 persons) of the total rural population. The corresponding proportions for the combined ranges of 800-849 and 850-899 are 29.5 per cent (74 villages) and 40 per cent (154,214 persons) respectively. Ranges 700-749 and 750-799 together have 16 villages while there are 8 villages having sex ratio below 700.It is important to note that the highest number of 72 villages (28.7 per cent) have sex ratio under the range 900-949. The corresponding percentage for population of these villages is also similar i.e. 29.0. But under the sex ratio range 850-899, the percentage of villages are 17.1 only but the proportion of population is 25.0 which shows that big size villages are falling under this range.

TABLE 9 : SEX RATIO OF TOWNS, 2001

Serial number	Name of Town	Urban status of town	Sex ratio
1	2	3	4
1	Tuensang	TC	784
	Sex ratio (Urban) for the district:		**784**

Table 9 is for sex ratio of urban agglomerations/ towns. The district has only one town, namely, Tuensang (TC) and the town does not have any urban agglomeration nor any out growth. The town has a population of 16,693 males and 13,079 females in 2001 Census. This means, for every one thousand male population in 2001 there are 784 females. The sex ratio for Tuensang town was 658 in 1981 and 702 in 1991.

TABLE 10 : SEX RATIO OF POPULATION IN THE AGE GROUP 0-6 FOR CIRCLES, 2001

Serial number	Name of Circle/Town	Total / Rural / Urban	Total population in 0-6 age group			Sex ratio for 0-6 age group
			Persons	Males	Females	
1	2	3	4	5	6	7
1	Tamlu	Total	2,430	1,296	1,134	875
		Rural	2,430	1,296	1,134	875
		Urban	0	0	0	
2	Yongya	Total	3,234	1,581	1,653	1,046
		Rural	3,234	1,581	1,653	1,046
		Urban	0	0	0	
3	Longleng	Total	6,437	3,283	3,154	961
		Rural	6,437	3,283	3,154	961
		Urban	0	0	0	
4	Noksen	Total	2,929	1,481	1,448	978
		Rural	2,929	1,481	1,448	978
		Urban	0	0	0	
5	Chare	Total	1,435	744	691	929
		Rural	1,435	744	691	929
		Urban	0	0	0	
6	Longkhim	Total	2,164	1,091	1,073	984
		Rural	2,164	1,091	1,073	984
		Urban	0	0	0	

TABLE 10 : SEX RATIO OF POPULATION IN THE AGE GROUP 0-6 FOR CIRCLES, 2001 (CONTD.)

Serial number	Name of Circle/Town	Total / Rural / Urban	Total population in 0-6 age group			Sex ratio for 0-6 age group
			Persons	Males	Females	
1	2	3	4	5	6	7
7	Tuensang Sadar	Total	10,082	5,156	4,926	955
		Rural	5,577	2,878	2,699	938
		Urban	4,505	2,278	2,227	978
8	Noklak	Total	3,735	1,851	1,884	1,018
		Rural	3,735	1,851	1,884	1,018
		Urban	0	0	0	
9	Panso	Total	1,389	716	673	940
		Rural	1,389	716	673	940
		Urban	0	0	0	
10	Shamator	Total	3,150	1,555	1,595	1,026
		Rural	3,150	1,555	1,595	1,026
		Urban	0	0	0	
11	Tsurungto	Total	1,115	614	501	816
		Rural	1,115	614	501	816
		Urban	0	0	0	
12	Chessore	Total	2,504	1,216	1,288	1,059
		Rural	2,504	1,216	1,288	1,059
		Urban	0	0	0	
13	Seyochung	Total	2,711	1,319	1,392	1,055
		Rural	2,711	1,319	1,392	1,055
		Urban	0	0	0	
14	Amahator	Total	1,669	773	896	1,159
		Rural	1,669	773	896	1,159
		Urban	0	0	0	
15	Kiphire Sadar	Total	3,031	1,557	1,474	947
		Rural	3,031	1,557	1,474	947
		Urban	0	0	0	
16	Thonoknyu	Total	1,878	1,057	821	777
		Rural	1,878	1,057	821	777
		Urban	0	0	0	
17	Kiusam	Total	1,196	625	571	914
		Rural	1,196	625	571	914
		Urban	0	0	0	
18	Sitimi	Total	1,541	879	662	753
		Rural	1,541	879	662	753
		Urban	0	0	0	
19	Longmatra	Total	1,487	773	714	924
		Rural	1,487	773	714	924
		Urban	0	0	0	
20	Pungro	Total	4,864	2,562	2,302	899
		Rural	4,864	2,562	2,302	899
		Urban	0	0	0	
	District Total:	**Total**	**58,981**	**30,129**	**28,852**	**958**
		Rural	**54,476**	**27,851**	**26,625**	**956**
		Urban	**4,505**	**2,278**	**2,227**	**978**

Table 10 given below gives the male-female population as well as the sex ratio in the age group 0-6 at the circle level. This table gives the much needed data regarding the growing imbalance in the male-female ratio for younger age groups. Out of a total population of 58,981 persons in the district in the age-group 0-6 there are 30,129 males while the number of females are 28,852 showing a sex ratio of 958 for the said age-group. The sex ratio for the rural and the urban areas are 956 (26,625 females against 27,851

males) and 978 (2,227 females against 2,278 males) respectively. The highest ratio is found in the circles of Amahator (1,159) and Chessore (1,059). Seyochung (1,055), Yongya (1,046), Shamator (1,026) and Noklak (1,018) also have a ratio above parity. All the other circles have a ratio below 1,000. The lowest ratio is seen in Sitimi (753). Thonoknyu having 777 is the second lowest.

TABLE 11 : SEX RATIO OF POPULATION IN THE AGE GROUP 0-6 FOR R.D. BLOCKS, 2001

Serial number	Name of R.D. block	Total population in 0-6 age group			Sex ratio for 0-6 age group
		Persons	Males	Females	
1	2	3	4	5	6
1	Tamlu	5,664	2,877	2,787	969
2	Longleng	6,437	3,283	3,154	961
3	Noksen	2,929	1,481	1,448	978
4	Chare	1,435	744	691	929
5	Longkhim	2,164	1,091	1,073	984
6	Sangsangnyu	5,577	2,878	2,699	938
7	Noklak	5,124	2,567	2,557	996
8	Shamator	4,265	2,169	2,096	966
9	Chessore	2,504	1,216	1,288	1,059
10	Kiphire	5,896	2,955	2,941	995
11	Thonoknyu	1,878	1,057	821	777
12	Sitimi	5,739	2,971	2,768	932
13	Pungro	4,864	2,562	2,302	899
	District (Rural) Total:	**54,476**	**27,851**	**26,625**	**956**

The sex ratio for 2001 for age group 0-6 at R.D.Block level is furnished in this table. It is found that there are 27,851 males and 26,625 females in the rural areas of the district in the age group 0-6 which gives a sex ratio of 956 and this ratio is found to be nearer to parity than the ratio of 906 obtained for the total rural population. All the other R.D.Blocks except Chessore has sex ratio below 1,000. Chessore has a sex ratio of 1,059. Thonoknyu has the lowest ratio of 777. One interesting fact is observed that all the R.D.Blocks, except Thonoknyu, have higher sex ratio for 0-6 age group in comparison to total population (all ages) which can be seen in table 7 and present table.

TABLE 12 : SEX RATIO OF RURAL POPULATION IN THE AGE GROUP 0-6 BY RANGES, 2001

Range of sex ratio for villages	Number of inhabited villages	Percentage distribution of villages	Population 2001 (0-6 age group)	Percentage distribution of population
1	2	3	4	5
Less than 700	35	13.9	3,915	7.2
700-749	11	4.4	2,259	4.1
750-799	21	8.4	3,381	6.2
800-849	21	8.4	4,404	8.1
850-899	26	10.4	6,097	11.2
900-949	25	10.0	5,133	9.4
950-999	13	5.2	3,659	6.7
1000-1099	34	13.5	12,655	23.2
1100+	65	25.9	12,973	23.8
District (Rural) Total	**251**	**100.0**	**54,476**	**100.0**
Sex ratio (Rural) for District:		**956**		

Table 12 gives distribution of no. of villages and population of 0-6 age group by range of sex ratio for villages for age group 0-6. In this table 9 ranges are given spreading from range 'less than 700' to range '1,100 and above'. Against each range the number of inhabited villages falling in that range and the population of 0-6 age group in these villages are also shown along with their percentages to the total no. of villages/population. Out of 251 villages 99 villages have sex ratio 1,000 and above. In these villages there are as much as 25,628 children of 0-6 age, i.e., 47 per cent of the total rural population under this age group. Sex ratio ranges of 900-949 and 950-999 together have 38 villages in which 8,792 children reside. There are 26 villages in the range of 850-899 and 21 villages each in range 750-799 and 800-849. 35 villages have sex ratio for age group 0-6 less than 700.

TABLE 13 : SEX RATIO OF POPULATION IN THE AGE GROUP 0-6 OF TOWNS, 2001

Serial number	Name of Town	Urban status of town	Total population in 0-6 age group			Sex ratio for 0-6 age group
			Persons	Males	Females	
1	2	3	4	5	6	7
1	Tuensang	TC	4,505	2,278	2,227	978
	District (Urban) Total		**4,505**	**2,278**	**2,227**	**978**

Sex ratio for age group 0-6 in respect of urban agglomerations/towns is given in Table 13. As stated elsewhere there is no urban agglomeration in the district. The sex ratio for the age group 0-6 for Tuensang, the only town in the district, is favourable to the males. In absolute numbers there are 2,278 male children and 2,227 female children in the town in 2001 Census in this age group. It gives a ratio of 978 females for every 1,000 males in age group 0-6 showing a gap of 22 between male and female.

TABLE 14 : NUMBER AND PERCENTAGE OF SCHEDULED CASTES AND SCHEDULED TRIBES IN CIRCLES, 2001

Serial number	Name of Circle	Total / Rural / Urban	Total population	Total Scheduled Caste population	Total Scheduled Tribe population	Percentage of Scheduled Caste population to total population	Percentage of Scheduled Tribe population to total population
1	2	3	4	5	6	7	8
1	Tamlu	Total	25,039	-	23,723	-	94.7
		Rural	25,039	-	23,723	-	94.7
		Urban	-	-	-	-	-
2	Yongya	Total	33,033	-	32,902	-	99.6
		Rural	33,033	-	32,902	-	99.6
		Urban	-	-	-	-	-
3	Longleng	Total	63,509	-	61,860	-	97.4
		Rural	63,509	-	61,860	-	97.4
		Urban	-	-	-	-	-
4	Noksen	Total	17,931	-	17,085	-	95.3
		Rural	17,931	-	17,085	-	95.3
		Urban	-	-	-	-	-
5	Chare	Total	11,622	-	11,494	-	98.9
		Rural	11,622	-	11,494	-	98.9
		Urban	-	-	-	-	-
6	Longkhim	Total	15,894	-	15,659	-	98.5
		Rural	15,894	-	15,659	-	98.5
		Urban	-	-	-	-	-

TABLE 14 : NUMBER AND PERCENTAGE OF SCHEDULED CASTES AND SCHEDULED TRIBES IN CIRCLES, 2001 (CONTD.)

Serial number	Name of Circle	Total / Rural / Urban	Total population	Total Scheduled Caste population	Total Scheduled Tribe population	Percentage of Scheduled Caste population to total population	Percentage of Scheduled Tribe population to total population
1	2	3	4	5	6	7	8
7	Tuensang Sadar	Total	63,896	-	57,019	-	89.2
		Rural	34,124	-	33,746	-	98.9
		Urban	29,772	-	23,273	-	78.2
8	Noklak	Total	19,962	-	18,660	-	93.5
		Rural	19,962	-	18,660	-	93.5
		Urban	-	-	-	-	-
9	Panso	Total	8,730	-	8,695	-	99.6
		Rural	8,730	-	8,695	-	99.6
		Urban	-	-	-	-	-
10	Shamator	Total	16,723	-	16,079	-	96.1
		Rural	16,723	-	16,079	-	96.1
		Urban	-	-	-	-	-
11	Tsurungto	Total	7,371	-	7,322	-	99.3
		Rural	7,371	-	7,322	-	99.3
		Urban	-	-	-	-	-
12	Chessore	Total	16,045	-	15,797	-	98.5
		Rural	16,045	-	15,797	-	98.5
		Urban	-	-	-	-	-
13	Seyochung	Total	20,867	-	20,406	-	97.8
		Rural	20,867	-	20,406	-	97.8
		Urban	-	-	-	-	-
14	Amahator	Total	11,836	-	11,788	-	99.6
		Rural	11,836	-	11,788	-	99.6
		Urban	-	-	-	-	-
15	Kiphire Sadar	Total	18,094	-	16,673	-	92.1
		Rural	18,094	-	16,673	-	92.1
		Urban	-	-	-	-	-
16	Thonoknyu	Total	13,631	-	13,514	-	99.1
		Rural	13,631	-	13,514	-	99.1
		Urban	-	-	-	-	-
17	Kiusam	Total	6,714	-	6,692	-	99.7
		Rural	6,714	-	6,692	-	99.7
		Urban	-	-	-	-	-
18	Sitimi	Total	11,746	-	11,724	-	99.8
		Rural	11,746	-	11,724	-	99.8
		Urban	-	-	-	-	-
19	Longmatra	Total	8,100	-	7,616	-	94.0
		Rural	8,100	-	7,616	-	94.0
		Urban	-	-	-	-	-
20	Pungro	Total	24,075	-	23,642	-	98.2
		Rural	24,075	-	23,642	-	98.2
		Urban	-	-	-	-	-
	District Total:	**Total**	**414,818**	-	**398,350**	-	**96.0**
		Rural	**385,046**	-	**375,077**	-	**97.4**
		Urban	**29,772**	-	**23,273**	-	**78.2**

The number and percentage of Scheduled Castes and Scheduled Tribes according to 2001 Census are presented in Table 14. List of Scheduled Castes and Scheduled Tribes is constitutional and state specific.

No Scheduled Caste has been provided in the list of the Constitution of India for the state of Nagaland. As regards the Scheduled Tribes the list as appended to the Constitution of India provides for 5 Tribes in the state, namely, Garo, Kachari, Kuki, Mikir and Naga. However, Naga is a very wide term and covers a number of sub-tribes and data for these sub-tribes are shown in the census publications since 1971. The names of the sub-tribes recognised by the State Govt. are Angami, Ao, Chakhesang, Chang, Khiemnungan, Konyak, Lotha, Phom, Rengma, Sangtam, Sema, Yimchaungre, Zeliang and Pochury. The district is inhabited mostly by people belonging to the Scheduled Tribes. From the table it is found that out of the total population of 414,818 persons in the district in 2001 Census the number of Scheduled Tribes are 398,350 persons which represents 95.9 per cent of the total. The proportion of the Scheduled Tribes in the rural areas is as high as 97.4 per cent. In the urban areas Scheduled Tribes account for 78.2 per cent. In 1991 Census there were 221,497 Scheduled Tribe persons (95.1 per cent) in the district against a total population of 232,906 persons. All the circles except Tuensang Sadar have Scheduled Tribes above 90 per cent of the population. Tuensang Sadar has the lowest proportion of 89.2 per cent. The highest proportion is noted in Sitimi (99.8 per cent).

TABLE 15 : NUMBER AND PERCENTAGE OF SCHEDULED CASTES AND SCHEDULED TRIBES IN R.D. BLOCKS, 2001

Serial number	Name of R.D. block	Total population	Total Scheduled Caste population	Total Scheduled Tribe population	Percentage of Scheduled Caste population to total population	Percentage of Scheduled Tribe population to total population
1	2	3	4	5	6	7
1	Tamlu	58,072	-	56,625	-	97.5
2	Longleng	63,509	-	61,860	-	97.4
3	Noksen	17,931	-	17,085	-	95.3
4	Chare	11,622	-	11,494	-	98.9
5	Longkhim	15,894	-	15,659	-	98.5
6	Sangsangnyu	34,124	-	33,746	-	98.9
7	Noklak	28,692	-	27,355	-	95.3
8	Shamator	24,094	-	23,401	-	97.1
9	Chessore	16,045	-	15,797	-	98.5
10	Kiphire	36,644	-	35,153	-	95.9
11	Thonoknyu	13,631	-	13,514	-	99.1
12	Sitimi	40,713	-	39,746	-	97.6
13	Pungro	24,075	-	23,642	-	98.2
	District (Rural) Total:	**385,046**	-	**375,077**	-	**97.4**

This table gives the number of Scheduled Castes and Scheduled Tribes and their percentages by R.D.Block according to 2001 Census. As seen in earlier table the majority of the population belongs to Scheduled Tribes. It was that as much as 97.4 per cent of the district population numbering 385,046 persons out of 375,077 persons in the rural areas is Scheduled Tribes. The percentage of the Scheduled Tribes is the highest in Thonoknyu (99.1 per cent) followed by Chare and Sangsangnyu both with 98.9 per cent. The lowest is in Noksen and Noklak both having 95.3 per cent. As already stated above there is no Scheduled Caste notified in this state.

TABLE 16 : PROPORTION OF SCHEDULED CASTE POPULATION TO TOTAL POPULATION IN VILLAGES, 2001

Percentage range of Scheduled Caste population to total population	Number of villages	Percentage	Scheduled Caste Population	Percentage
1	2	3	4	5
There is no notified Scheduled Caste in Nagaland.				

TABLE 17 : PROPORTION OF SCHEDULED TRIBE POPULATION TO TOTAL POPULATION IN VILLAGES, 2001

Percentage range of Scheduled Tribe population to total population	Number of villages	Percentage	Scheduled Tribe Population	Percentage
1	2	3	4	5
Nil	1	0.4	0	0.0
Less than 5	0	0.0	0	0.0
5-10	1	0.4	19	0.0
11-20	0	0.0	0	0.0
21-30	1	0.4	3	0.0
31-40	1	0.4	370	0.1
41-50	0	0.0	0	0.0
51-75	4	1.6	3,305	0.9
76 and above	243	96.8	371,380	99.0
District Total	**251**	**100.0**	**375,077**	**100.0**

Table 17 shows the proportion of the Scheduled Tribes to the total population in villages. For this purpose the percentage of the Scheduled Tribes to the total population in each village has been worked out and the number of villages according to the range of the proportion so worked out are shown in this table along with the Scheduled Tribes population corresponding to these villages. The percentage distribution of the villages and the population of the Scheduled Tribes are also given by ranges. As discussed in Table 14 the district is mostly inhabited by Scheduled Tribes. 96.8 per cent of the villages numbering 243 (out of 251 villages) fall in the percentage range of 76 and above of Scheduled Tribes population to total population. In these villages there are as many as 371,380 Scheduled Tribes which account for 99 per cent of the total Scheduled Tribes population. There are four villages in the percentage range of 51-75 and one village each in the ranges of 5-10, 21-30 and 31-40.

TABLE 18 : NUMBER AND PERCENTAGE OF SCHEDULED CASTES AND SCHEDULED TRIBES IN TOWNS, 2001

Serial number	Name of Town	Total population	Total Scheduled Caste population	Total Scheduled Tribe population	Percentage of Scheduled Caste population to total population	Percentage of Scheduled Tribe population to total population
1	2	3	4	5	6	7
1	Tuensang (TC)	29,772	-	23,273	-	78.2
	District (Urban) Total :	**29,772**	**-**	**23,273**	**-**	**78.2**

Table 18 is similar in nature to Table 15. It gives the population of the Scheduled Tribes and their percentage to the total population in the urban agglomeration/town. From the table it is seen that there are 23,273 persons belonging to Scheduled Tribes against a total population of 29,772 persons in the urban areas of the district in 2001. Thus, the proportion of the urban Scheduled Tribes to the total urban population comes to 78.2 per cent. The comparative proportion of the Scheduled Tribes population in the town in 1991 Census was 73.61 per cent (15,471 Scheduled Tribes out of an urban population of 21,018 persons). There is no Scheduled Caste notified in the state.

TABLE 19 : SEX RATIO AMONG SCHEDULED CASTES AND SCHEDULED TRIBES IN R. D. BLOCKS, 2001

Serial number	Name of R D block	Scheduled Castes sex ratio	Scheduled Tribes sex ratio
1	2	3	4
1	Tamlu	-	888
2	Longleng	-	897
3	Noksen	-	923
4	Chare	-	929
5	Longkhim	-	928
6	Sangsangnyu	-	919
7	Noklak	-	933
8	Shamator	-	952
9	Chessore	-	977
10	Kiphire	-	929
11	Thonoknyu	-	851
12	Sitimi	-	906
13	Pungro	-	905
	District (Rural) Total :	-	**913**

Table 19 gives sex ratio among Scheduled Tribe for each R.D.Block. Sex ratio among Scheduled Tribes at the district level is 913. None of the R.D.Blocks have sex ratio above 1,000. Chessore has the highest ratio of 977 which is 64 points above the district average. Tamlu, Longleng, Thonoknyu, Sitimi and Pungro have sex ratio below the state average. The sex ratio is the lowest in Thonoknyu (851). The sex ratio in Tamlu and Longleng is also below 900 females per 1,000 males. There are no Scheduled Castes notified in the state of Nagaland.

TABLE 20 : SEX RATIO AMONG SCHEDULED CASTES AND SCHEDULED TRIBES IN TOWNS, 2001

Serial number	Name of Town	Scheduled Castes sex ratio	Scheduled Tribes sex ratio
1	2	3	4
1	Tuensang (TC)	-	904
	Sex ratio (Urban) for the district:	-	**904**

In Table 20 sex ratio among Scheduled Tribes in urban agglomeration/town is presented. Sex ratio among the Scheduled Tribes for Tuensang town for 2001 stands at 904 females per 1,000 males. As stated earlier Tuensang (TC) does not have any urban agglomeration or outgrowth. There are no Scheduled Castes notified in the state of Nagaland.

TABLE 21 : NUMBER AND PERCENTAGE OF LITERATES AND ILLITERATES BY CIRCLES, 2001

Serial number	Name of Circle	Total/ Rural/ Urban	Number of literates and illiterates						Percentage of literates			Gap in male-female literacy rate
			Literates			Illiterates						
			Persons	Males	Females	Persons	Males	Females	Persons	Males	Females	
1	2	3	4	5	6	7	8	9	10	11	12	13
1	Tamlu	Total	14,570	8,233	6,337	10,469	5,222	5,247	64.4	67.7	60.6	7.1
		Rural	14,570	8,233	6,337	10,469	5,222	5,247	64.4	67.7	60.6	7.1
		Urban	0	0	0	0	0	0	0.0	0.0	0.0	0.0
2	Yongya	Total	9,736	5,602	4,134	23,297	11,731	11,566	32.7	35.6	29.4	6.2
		Rural	9,736	5,602	4,134	23,297	11,731	11,566	32.7	35.6	29.4	6.2
		Urban	0	0	0	0	0	0	0.0	0.0	0.0	0.0
3	Longleng	Total	24,764	14,136	10,628	38,745	19,447	19,298	43.4	46.7	39.7	7.0
		Rural	24,764	14,136	10,628	38,745	19,447	19,298	43.4	46.7	39.7	7.0
		Urban	0	0	0	0	0	0	0.0	0.0	0.0	0.0
4	Noksen	Total	8,060	4,453	3,607	9,871	4,880	4,991	53.7	56.7	50.5	6.2
		Rural	8,060	4,453	3,607	9,871	4,880	4,991	53.7	56.7	50.5	6.2
		Urban	0	0	0	0	0	0	0.0	0.0	0.0	0.0
5	Chare	Total	6,732	3,628	3,104	4,890	2,405	2,485	66.1	68.6	63.4	5.2
		Rural	6,732	3,628	3,104	4,890	2,405	2,485	66.1	68.6	63.4	5.2
		Urban	0	0	0	0	0	0	0.0	0.0	0.0	0.0
6	Longkhim	Total	7,727	4,313	3,414	8,167	3,951	4,216	56.3	60.1	52.1	8.0
		Rural	7,727	4,313	3,414	8,167	3,951	4,216	56.3	60.1	52.1	8.0
		Urban	0	0	0	0	0	0	0.0	0.0	0.0	0.0

TABLE 21: NUMBER AND PERCENTAGE OF LITERATES AND ILLITERATES BY CIRCLES, 2001(CONTD.)

Serial number	Name of Circle	Total/ Rural/ Urban	Number of literates and illiterates						Percentage of literates			Gap in male-female literacy rate
			Literates			Illiterates						
			Persons	Males	Females	Persons	Males	Females	Persons	Males	Females	
1	2	3	4	5	6	7	8	9	10	11	12	13
7	Tuensang Sadar	Total	36,223	21,072	15,151	27,673	13,426	14,247	67.3	71.8	61.9	9.9
		Rural	15,662	8,981	6,681	18,462	8,824	9,638	54.9	60.2	49.1	11.1
		Urban	20,561	12,091	8,470	9,211	4,602	4,609	81.4	83.9	78.1	5.8
8	Noklak	Total	8,209	4,742	3,467	11,753	5,660	6,093	50.6	55.5	45.2	10.3
		Rural	8,209	4,742	3,467	11,753	5,660	6,093	50.6	55.5	45.2	10.3
		Urban	0	0	0	0	0	0	0.0	0.0	0.0	0.0
9	Panso	Total	2,641	1,549	1,092	6,089	2,967	3,122	36.0	40.8	30.8	10.0
		Rural	2,641	1,549	1,092	6,089	2,967	3,122	36.0	40.8	30.8	10.0
		Urban	0	0	0	0	0	0	0.0	0.0	0.0	0.0
10	Shamator	Total	5,694	3,424	2,270	11,029	5,136	5,893	42.0	48.9	34.6	14.3
		Rural	5,694	3,424	2,270	11,029	5,136	5,893	42.0	48.9	34.6	14.3
		Urban	0	0	0	0	0	0	0.0	0.0	0.0	0.0
11	Tsurungto	Total	3,279	1,804	1,475	4,092	2,000	2,092	52.4	56.6	48.1	8.5
		Rural	3,279	1,804	1,475	4,092	2,000	2,092	52.4	56.6	48.1	8.5
		Urban	0	0	0	0	0	0	0.0	0.0	0.0	0.0
12	Chessore	Total	5,484	3,256	2,228	10,561	4,858	5,703	40.5	47.2	33.5	13.7
		Rural	5,484	3,256	2,228	10,561	4,858	5,703	40.5	47.2	33.5	13.7
		Urban	0	0	0	0	0	0	0.0	0.0	0.0	0.0
13	Seyochung	Total	9,060	5,304	3,756	11,807	5,622	6,185	49.9	55.2	43.9	11.3
		Rural	9,060	5,304	3,756	11,807	5,622	6,185	49.9	55.2	43.9	11.3
		Urban	0	0	0	0	0	0	0.0	0.0	0.0	0.0
14	Amahator	Total	3,363	2,031	1,332	8,473	4,061	4,412	33.1	38.2	27.5	10.7
		Rural	3,363	2,031	1,332	8,473	4,061	4,412	33.1	38.2	27.5	10.7
		Urban	0	0	0	0	0	0	0.0	0.0	0.0	0.0
15	Kiphire Sadar	Total	10,789	6,223	4,566	7,305	3,367	3,938	71.6	77.5	65.0	12.5
		Rural	10,789	6,223	4,566	7,305	3,367	3,938	71.6	77.5	65.0	12.5
		Urban	0	0	0	0	0	0	0.0	0.0	0.0	0.0
16	Thonoknyu	Total	4,617	2,747	1,870	9,014	4,633	4,381	39.3	43.4	34.4	9.0
		Rural	4,617	2,747	1,870	9,014	4,633	4,381	39.3	43.4	34.4	9.0
		Urban	0	0	0	0	0	0	0.0	0.0	0.0	0.0
17	Kiusam	Total	2,137	1,378	759	4,577	2,152	2,425	38.7	47.4	29.1	18.3
		Rural	2,137	1,378	759	4,577	2,152	2,425	38.7	47.4	29.1	18.3
		Urban	0	0	0	0	0	0	0.0	0.0	0.0	0.0
18	Sitimi	Total	6,068	3,427	2,641	5,678	2,760	2,918	59.5	64.6	53.9	10.7
		Rural	6,068	3,427	2,641	5,678	2,760	2,918	59.5	64.6	53.9	10.7
		Urban	0	0	0	0	0	0	0.0	0.0	0.0	0.0
19	Longmatra	Total	2,815	1,652	1,163	5,285	2,744	2,541	42.6	45.6	38.9	6.7
		Rural	2,815	1,652	1,163	5,285	2,744	2,541	42.6	45.6	38.9	6.7
		Urban	0	0	0	0	0	0	0.0	0.0	0.0	0.0
20	Pungro	Total	8,218	4,958	3,260	15,857	7,724	8,133	42.8	49.0	35.9	13.1
		Rural	8,218	4,958	3,260	15,857	7,724	8,133	42.8	49.0	35.9	13.1
		Urban	0	0	0	0	0	0	0.0	0.0	0.0	0.0
	District Total:	**Total**	**180,186**	**103,932**	**76,254**	**234,632**	**114,746**	**119,886**	**50.6**	**55.1**	**45.6**	**9.5**
		Rural	**159,625**	**91,841**	**67,784**	**225,421**	**110,144**	**115,277**	**48.3**	**52.7**	**43.3**	**9.4**
		Urban	**20,561**	**12,091**	**8,470**	**9,211**	**4,602**	**4,609**	**81.4**	**83.9**	**78.1**	**5.8**

Literacy is an important socio-economic characteristics of the population. The above table gives the number of literates and illiterates according to 2001 Census for each circle in the district. The percentage of the literates to the total population is also given in this table for males/females separately. A literate according to census means those persons who can read and write with understanding in any language.

As all persons aged less than 7 years of age have been taken as illiterate for the purpose of the 2001 Census. Therefore, all population falling in the age group 0-6 have been excluded for the calculation of the percentage of literates. The table shows that there are 180,186 literates in the district in 2001 Census. Out of this, the male literates are 103,932 persons while the number of female literates are 76.254 persons. This gives the proportion of literates in the district as 50.6 per cent for the total population. The percentage of literates for the males and the females is 55.1 and 45.6 per cent respectively. The gap in male-female literacy rate is 9.5 points for the district as a whole. There is large difference in the literacy rates between the rural and urban areas. While the literacy rate for the urban areas is as high as 81.4 per cent, the literacy rate for the rural areas comes to 48.3 per cent only. The gap in male-female literacy rate is more pronounced in the rural areas than in the urban areas. In the rural areas the literacy rate for the males is 52.7 per cent and for the females it is 43.3 per cent while in the urban areas the proportions are 83.9 per cent and 78.1 per cent respectively. Thus the gap is of the order of 9.4 per cent points for the rural areas as against 5.8 points for the urban areas.

Coming to the circles the highest literacy rate for the total population, i.e., 71.6 per cent is found in Kiphire Sadar. The second position goes to Tuensang Sadar with 67.3 per cent and the third position to Chare with 66.1 per cent. The fourth place goes to Tamlu circle (64.4 per cent). Yongya has the lowest literacy rate of 32.7 per cent. Amahator has a next lowest rate of 33.1 per cent. Among the males the literacy pattern is almost similar to that of the total population. The highest rate is also found in Kiphire Sadar (77.5 per cent) followed by Tuensang Sadar with 71.8 per cent while the lowest rate is seen in Yongya circle with 35.6 per cent. Among the females also Kiphire Sadar has the highest rate of 65 per cent. The second highest goes to Chare circle (63.4 per cent) while the third place is occupied by Tuensang Sadar (61.9 per cent). The gap in the male-female literacy rate is the highest in Kiusam (18.3 per cent points). The gap of 10 points and above is also observed in Shamator, Chessore, Pungro, Kiphire Sadar, Seyochung, Amahator, Sitimi and Noklak. The gap is minimum in Chare circle (5.2 points) while in Yongya and Noksen the gap is of the order of 6.2 points.

TABLE 22 : NUMBER AND PERCENTAGE OF LITERATES AND ILLITERATES BY SEX IN R. D. BLOCKS, 2001

Serial number	Name of R.D.block	Number of literates and illiterates						Percentage of literates			Gap in male-female literacy rate
		Literates			Illiterates						
		Persons	Males	Females	Persons	Males	Females	Persons	Males	Females	
1	2	3	4	5	6	7	8	9	10	11	12
1	Tamlu	24,306	13,835	10,471	33,766	16,953	16,813	46.4	49.6	42.7	6.8
2	Longleng	24,764	14,136	10,628	38,745	19,447	19,298	43.4	46.7	39.7	7.0
3	Noksen	8,060	4,453	3,607	9,871	4,880	4,991	53.7	56.7	50.4	6.3
4	Chare	6,732	3,628	3,104	4,890	2,405	2,485	66.1	68.6	63.4	5.2
5	Longkhim	7,727	4,313	3,414	8,167	3,951	4,216	56.3	60.1	52.1	8.1
6	Sangsangnyu	15,662	8,981	6,681	18,462	8,824	9,638	54.9	60.2	49.1	11.1
7	Noklak	10,850	6,291	4,559	17,842	8,627	9,215	46.0	50.9	40.6	10.3
8	Shamator	8,973	5,228	3,745	15,121	7,136	7,985	45.3	51.3	38.9	12.4
9	Chessore	5,484	3,256	2,228	10,561	4,858	5,703	40.5	47.2	33.5	13.7
10	Kiphire	16,289	9,632	6,657	20,355	9,580	10,775	53.0	59.2	45.9	13.3
11	Thonoknyu	4,617	2,747	1,870	9,014	4,633	4,381	39.3	43.4	34.4	9.0
12	Sitimi	17,943	10,383	7,560	22,770	11,126	11,644	51.3	56.0	46.0	10.0
13	Pungro	8,218	4,958	3,260	15,857	7,724	8,133	42.8	49.0	35.9	13.1
	District (Rural) Total:	**159,625**	**91,841**	**67,784**	**225,421**	**110,144**	**115,277**	**48.3**	**52.7**	**43.3**	**9.4**

Table 22 provides data on the number of literates and illiterates as well as percentage of literates at R.D.Block level by sex. The gap in male-female literacy rate is also given in the table for each R.D.Block. It has already been shown in Table 21 that the literacy rate for the total population in the rural areas is 48.3 per cent while the literacy rates for males and females are 52.7 per cent and 43.3 per cent respectively. This indicates that there is a gap of 9.4 per cent in the literacy rates between males and females. In absolute numbers there are 91,841 males who are classified as literate against 67,784 female literates in the rural areas out of a total rural population of 201,985 males and 183,061 females. The literacy rate among the R.D.Blocks is highest in Chare (66.1 per cent). Longkhim stands at second position with 56.3 per cent followed by Sangsangnyu with 54.9 per cent. The rate is lowest in Thonoknyu (39.3 per cent). Among the males also Chare is in the first place with 68.6 per cent while the second position goes to Sangsangnyu (60.2 per cent) followed by Longkhim with 60.1 per cent. Thonoknyu is at the last place (43.4 per cent). The female literacy rate in the circles varies between the highest rate of 63.4 per cent observed in Chare and the lowest of 33.5 per cent in Chessore. Noksen and Longkhim are other circles having a female literacy rate above 50 per cent. Gap in male-female literacy rate is the highest in Chessore (13.7 per cent) and the lowest in Chare (5.2 per cent).

TABLE 23 : DISTRIBUTION OF VILLAGES BY LITERACY RATE RANGE, 2001

Range of literacy rate for villages	Number of inhabited villages	Percentage distribution of villages	Population	Percentage distribution of population
1	2	3	4	5
0	0	0.0	0	0.0
1-10	6	2.4	3,396	0.9
11-20	25	10.0	27,740	7.2
21-30	29	11.6	40,200	10.4
31-40	44	17.5	74,588	19.4
41-50	30	12.0	50,132	13.0
51-60	45	17.9	81,586	21.2
61-70	38	15.1	55,743	14.5
71-80	26	10.4	44,420	11.5
81-90	7	2.8	7,179	1.9
91-99	0	0.0	0	0.0
100	1	0.4	62	0.0
District Total:	**251**	**100.0**	**385,046**	**100.0**
Literacy rate (Rural) for District:		**48.3**		

The distribution of villages by range of literacy rate as per 2001 Census is presented in Table 23. Twelve ranges are given in the table, such as, 0 literacy rate, 1-10, 11-20, 21-30, ...91-99 and 100 per cent. Against these ranges the numbers of villages falling in that particular range as well as their population along with their respective percentages are given in the table. As stated in the previous tables there are 251 inhabited villages in the district and the literacy rate for the rural areas of the district is 48.3 per cent. The variation in the range of the literacy rates from village to village is very wide. There are 7 villages falling in the literacy range of 81-90. In literacy range of 71-80 there are 26 villages with a population of 44,420 persons. Largest number of 45 villages falls in the range of 51-60 accounting for 17.9 per cent of the total number of villages which covers 81,586 persons representing 21.2 per cent of the total rural population. This is followed by the literacy range 31-40 which is observed in 44 villages (17.5 per cent of total villages) having 74,588 population (19.4 per cent of district's total rural population). Range 61-70 covers another 38 villages, i.e., 15.1 per cent of the total villages and accounts

for 55,743 persons, i.e., 14.5 per cent of the total rural population. Ranges 41-50, 21-30 and 71-80 account for 12 per cent, 11.6 per cent and 10.4 per cent of the total number of villages respectively. The population covered by these villages is 13.0, 10.4 and 11.5 per cent respectively.

TABLE 24 : NUMBER AND PERCENTAGE OF LITERATES AND ILLITERATES BY SEX IN TOWNS, 2001

Serial number	Name and urban status of Town	Number of literates and illiterates						Percentage of literates			Gap in male-female literacy rate
		Literates			Illiterates						
		Persons	Males	Females	Persons	Males	Females	Persons	Males	Females	
1	2	3	4	5	6	7	8	9	10	11	12
1	Tuensang (TC)	20,561	12,091	8,470	9,211	4,602	4,609	81.4	83.9	78.1	5.8
	District(Urban) Total :	**20,561**	**12,091**	**8,470**	**9,211**	**4,602**	**4,609**	**81.4**	**83.9**	**78.1**	**5.8**

The number of literates and the percentage of literates for the town areas are available in the Table 24. The literacy level in the urban areas is fairly high. Out of the total urban population of 29,772 persons in the district the total number of literates is 20,561 of which the numbers of male literates are 12,091 and the female literates are 8,470. The literacy rate thus comes to 81.4 per cent for the total urban population while the rates for the males and females are 83.9 per cent and 78.1 per cent respectively. The gap in the male-female literacy rate is only 5.8 per cent points.

TABLE 25 : NUMBER AND PERCENTAGE OF SCHEDULED CASTE LITERATES AND ILLITERATES BY SEX IN R.D. BLOCKS, 2001

Serial Number	Name of R.D. block	Number of literates and illiterates						Percentage of literates			Gap in male-female literacy rate
		Literates			Illiterates						
		Persons	Males	Females	Persons	Males	Females	Persons	Males	Females	
1	2	3	4	5	6	7	8	9	10	11	12
There is no notified Scheduled Caste in Nagaland.											

TABLE 26 : DISTRIBUTION OF VILLAGES BY LITERACY RATE RANGE FOR SCHEDULED CASTE POPULATION, 2001

Range of literacy rate for villages	Number of inhabited villages	Percentage distribution of villages	Scheduled Caste Population	Percentage distribution of Scheduled Caste population
There is no notified Scheduled Caste in Nagaland.				

TABLE 27 : NUMBER AND PERCENTAGE OF SCHEDULED CASTE LITERATES AND ILLITERATES BY SEX IN TOWNS, 2001

Serial Number	Name and urban status of Town	Number of literates and illiterates						Percentage of literates			Gap in male-female literacy rate
		Literates			Illiterates						
		Persons	Males	Females	Persons	Males	Females	Persons	Males	Females	
1	2	3	4	5	6	7	8	9	10	11	12
There is no notified Scheduled Caste in Nagaland.											

TABLE 28 : NUMBER AND PERCENTAGE OF SCHEDULED TRIBE LITERATES AND ILLITERATES BY SEX IN R. D. BLOCKS, 2001

Serial number	Name of R. D. block	Number of literates and illiterates						Percentage of literates			Gap in male-female literacy rate
		Literates			Illiterates						
		Persons	Males	Females	Persons	Males	Females	Persons	Males	Females	
1	2	3	4	5	6	7	8	9	10	11	12
1	Tamlu	23,577	13,420	10,157	33,048	16,578	16,470	46.1	49.3	42.5	6.8
2	Longleng	24,126	13,686	10,440	37,734	18,917	18,817	43.3	46.4	39.8	6.6
3	Noksen	7,636	4,214	3,422	9,449	4,669	4,780	53.4	56.4	50.2	6.2
4	Chare	6,650	3,578	3,072	4,844	2,381	2,463	66.0	68.4	63.3	5.1
5	Longkhim	7,630	4,252	3,378	8,029	3,868	4,161	56.4	60.3	52.2	8.2
6	Sangsangnyu	15,481	8,860	6,621	18,265	8,729	9,536	54.9	60.1	49.1	11.0
7	Noklak	10,127	5,847	4,280	17,228	8,304	8,924	45.0	49.9	39.8	10.1
8	Shamator	8,789	5,088	3,701	14,612	6,899	7,713	45.6	51.5	39.4	12.1
9	Chessore	5,378	3,198	2,180	10,419	4,793	5,626	40.4	47.2	33.4	13.7
10	Kiphire	15,278	8,889	6,389	19,875	9,331	10,544	51.8	57.8	45.4	12.4
11	Thonoknyu	4,568	2,709	1,859	8,946	4,593	4,353	39.2	43.3	34.4	8.9
12	Sitimi	17,658	10,198	7,460	22,088	10,652	11,436	51.8	56.9	46.1	10.7
13	Pungro	8,006	4,792	3,214	15,636	7,617	8,019	42.4	48.4	35.8	12.6
	District (Rural) Total :	**154,904**	**88,731**	**66,173**	**220,173**	**107,331**	**112,842**	**48.1**	**52.5**	**43.2**	**9.3**

This table is similar in nature to Table 22. In Table 28, however, the literacy data for only Scheduled Tribes are furnished. In this table the number of literates and illiterates and the percentage of literates for each R.D.Block among the Scheduled Tribes population are presented for both males and females. The district population mainly consists of Scheduled Tribes. The total literacy rate among Scheduled Tribes for the rural population is 48.1 per cent (against a literacy rate of 48.3 per cent for the total rural population). The literacy rate for male is 52.5 per cent and 43.2 for female. The male-female gap in literacy rate is 9.3 per cent. In order of the ranking Chare circle has highest proportion of 66 per cent Scheduled Tribe literates followed by Longkhim circle (56.4 per cent) and Sangsangnyu (54.9 per cent). Thonoknyu comes in the last with 39.2 per cent. In the case of males and females also Chare comes first (68.4 & 63.3 per cent respectively) followed by Longkhim (60.3 & 52.2 respectively). The gap in the male-female literacy rate is the highest in Chessore (13.7) and the next highest in Pungro (12.6). The gap is the minimum of 5.2 per cent point in Chare.

TABLE 29 : DISTRIBUTION OF VILLAGES BY LITERACY RATE RANGE FOR SCHEDULED TRIBE POPULATION, 2001

Range of literacy rate for villages	Number of inhabited villages	Percentage distribution of villages	Scheduled Tribe Population	Percentage distribution of population
1	2	3	4	5
0	1	0.4	3	0.0
1-10	6	2.4	2,309	0.6
11-20	25	10.0	27,893	7.4
21-30	30	12.0	40,217	10.7
31-40	41	16.4	67,438	18.0
41-50	30	12.0	54,507	14.5
51-60	45	18.0	79,928	21.3
61-70	38	15.2	54,432	14.5
71-80	25	10.0	39,627	10.6
81-90	8	3.2	8,661	2.3
91-99	0	0.0	0	0.0
100	1	0.4	62	0.0
District Total:	**250**	**100.0**	**375,077**	**100.0**
Scheduled Tribe Literacy rate for District (Rural) :		**48.1**		

In this table the distribution of villages by range of literacy rate among Scheduled Tribes population is furnished. The range of literacy rates, total 12 ranges presented is the same as given in Table 23. The number of inhabited villages falling in each range and their corresponding Scheduled Tribe population along with respective proportions are given in this table. Range 51-60 has the maximum number of villages i.e., 45 villages (18 per cent of the villages) covering 21.3 per cent of the Scheduled Tribes population (79,928 persons) in this literacy range. Literacy range 31-40 has 41 villages having a population of 67,438 persons accounting for 16.4 per cent of the villages and 18 per cent of the population respectively. There are 38 villages in the range of 61-70 in which 54,432 persons belonging to Scheduled Tribes reside. Literacy range 81-90 accounts for 8 villages and 8,661 persons. There is a very small village having only 62 Scheduled Tribes has 100 per cent literacy. The average literacy rate for the Scheduled Tribes in the rural areas for the district is 48.1 per cent.

TABLE 30 : NUMBER AND PERCENTAGE OF SCHEDULED TRIBE LITERATES AND ILLITERATES BY SEX IN TOWNS, 2001

Serial number	Name and urban status of Town	Number of literates and illiterates						Percentage of literates			Gap in male-female literacy rate
		Literates			Illiterates						
		Persons	Males	Females	Persons	Males	Females	Persons	Males	Females	
1	2	3	4	5	6	7	8	9	10	11	12
1	Tuensang (TC)	15,862	8,691	7,171	7,411	3,531	3,880	81.4	84.1	78.2	5.9
	District (Urban) Total :	**15,862**	**8,691**	**7,171**	**7,411**	**3,531**	**3,880**	**81.4**	**84.1**	**78.2**	**5.9**

This table is also for literacy rate for Scheduled Tribes population in urban agglomeration/town and is similar in nature to Table 24 which was presented for total population. The numbers of Scheduled Tribe literates in the urban areas of Tuensang district are 15,862 of which 8,691 are males and 7,171 are females. This shows that the total Scheduled Tribe literacy rate in the urban areas is 81.4 per cent as against 84.1 per cent for the males and 78.2 per cent for the females. The gap in the literacy rates for males and females is 5.9 points.

TABLE 31: NUMBER AND PERCENTAGE OF MAIN WORKERS, MARGINAL WORKERS AND NON-WORKERS BY SEX IN CIRCLES, 2001

Serial number	Name of Circle	Persons/ Males/ Females	Total population	Main workers		Marginal workers		Total workers (Main and marginal workers)		Non-workers	
				Number	Percentage	Number	Percentage	Number	Percentage	Number	Percentage
1	2	3	4	5	6	7	8	9	10	11	12
1	Tamlu	Persons	25,039	10,494	41.9	1,081	4.3	11,575	46.2	13,464	53.8
		Males	13,455	5,943	44.2	512	3.8	6,455	48.0	7,000	52.0
		Females	11,584	4,551	39.3	569	4.9	5,120	44.2	6,464	55.8
2	Yongya	Persons	33,033	15,655	47.4	3,065	9.3	18,720	56.7	14,313	43.3
		Males	17,333	8,252	47.6	1,598	9.2	9,850	56.8	7,483	43.2
		Females	15,700	7,403	47.2	1,467	9.3	8,870	56.5	6,830	43.5
3	Longleng	Persons	63,509	22,614	35.6	11,002	17.3	33,616	52.9	29,893	47.1
		Males	33,583	12,510	37.3	5,373	16.0	17,883	53.3	15,700	46.7
		Females	29,926	10,104	33.8	5,629	18.8	15,733	52.6	14,193	47.4
4	Noksen	Persons	17,931	7,511	41.9	1,102	6.1	8,613	48.0	9,318	52.0
		Males	9,333	3,973	42.6	524	5.6	4,497	48.2	4,836	51.8
		Females	8,598	3,538	41.1	578	6.7	4,116	47.9	4,482	52.1
5	Chare	Persons	11,622	4,102	35.3	943	8.1	5,045	43.4	6,577	56.6
		Males	6,033	2,338	38.8	485	8.0	2,823	46.8	3,210	53.2
		Females	5,589	1,764	31.6	458	8.2	2,222	39.8	3,367	60.2
6	Longkhim	Persons	15,894	6,462	40.7	690	4.3	7,152	45.0	8,742	55.0
		Males	8,264	3,374	40.8	317	3.8	3,691	44.7	4,573	55.3
		Females	7,630	3,088	40.5	373	4.9	3,461	45.4	4,169	54.6
7	Tuensang Sadar	Persons	63,896	19,624	30.7	2,295	3.6	21,919	34.3	41,977	65.7
		Males	34,498	13,015	37.7	1,056	3.1	14,071	40.8	20,427	59.2
		Females	29,398	6,609	22.5	1,239	4.2	7,848	26.7	21,550	73.3
8	Noklak	Persons	19,962	7,768	38.9	899	4.5	8,667	43.4	11,295	56.6
		Males	10,402	4,300	41.3	402	3.9	4,702	45.2	5,700	54.8
		Females	9,560	3,468	36.3	497	5.2	3,965	41.5	5,595	58.5
9	Panso	Persons	8,730	4,617	52.9	613	7.0	5,230	59.9	3,500	40.1
		Males	4,516	2,419	53.6	282	6.2	2,701	59.8	1,815	40.2
		Females	4,214	2,198	52.2	331	7.9	2,529	60.0	1,685	40.0
10	Shamator	Persons	16,723	4,688	28.0	1,418	8.5	6,106	36.5	10,617	63.5
		Males	8,560	2,577	30.1	626	7.3	3,203	37.4	5,357	62.6
		Females	8,163	2,111	25.9	792	9.7	2,903	35.6	5,260	64.4
11	Tsurungto	Persons	7,371	2,678	36.3	100	1.4	2,778	37.7	4,593	62.3
		Males	3,804	1,371	36.0	50	1.3	1,421	37.4	2,383	62.6
		Females	3,567	1,307	36.6	50	1.4	1,357	38.0	2,210	62.0
12	Chessore	Persons	16,045	5,736	35.7	1,550	9.7	7,286	45.4	8,759	54.6
		Males	8,114	2,979	36.7	746	9.2	3,725	45.9	4,389	54.1
		Females	7,931	2,757	34.8	804	10.1	3,561	44.9	4,370	55.1
13	Seyochung	Persons	20,867	8,590	41.2	749	3.6	9,339	44.8	11,528	55.2
		Males	10,926	4,450	40.7	357	3.3	4,807	44.0	6,119	56.0
		Females	9,941	4,140	41.6	392	3.9	4,532	45.6	5,409	54.4
14	Amahator	Persons	11,836	5,659	47.8	406	3.4	6,065	51.2	5,771	48.8
		Males	6,092	3,024	49.6	129	2.1	3,153	51.8	2,939	48.2
		Females	5,744	2,635	45.9	277	4.8	2,912	50.7	2,832	49.3
15	Kiphire Sadar	Persons	18,094	5,513	30.5	344	1.9	5,857	32.4	12,237	67.6
		Males	9,590	3,566	37.2	133	1.4	3,699	38.6	5,891	61.4
		Females	8,504	1,947	22.9	211	2.5	2,158	25.4	6,346	74.6
16	Thonoknyu	Persons	13,631	6,112	44.8	270	2.0	6,382	46.8	7,249	53.2
		Males	7,380	3,290	44.6	140	1.9	3,430	46.5	3,950	53.5
		Females	6,251	2,822	45.1	130	2.1	2,952	47.2	3,299	52.8

TABLE 31: NUMBER AND PERCENTAGE OF MAIN WORKERS, MARGINAL WORKERS AND NON-WORKERS BY SEX IN CIRCLES, 2001 (CONTD.)

Serial number	Name of Circle	Persons/ Males/ Females	Total population	Main workers		Marginal workers		Total workers (Main and marginal workers)		Non-workers	
				Number	Percentage	Number	Percentage	Number	Percentage	Number	Percentage
1	2	3	4	5	6	7	8	9	10	11	12
17	Kiusam	Persons	6,714	3,179	47.3	33	0.5	3,212	47.8	3,502	52.2
		Males	3,530	1,610	45.6	14	0.4	1,624	46.0	1,906	54.0
		Females	3,184	1,569	49.3	19	0.6	1,588	49.9	1,596	50.1
18	Sitimi	Persons	11,746	4,624	39.4	37	0.3	4,661	39.7	7,085	60.3
		Males	6,187	2,285	36.9	14	0.2	2,299	37.2	3,888	62.8
		Females	5,559	2,339	42.1	23	0.4	2,362	42.5	3,197	57.5
19	Longmatra	Persons	8,100	2,587	31.9	284	3.5	2,871	35.4	5,229	64.6
		Males	4,396	1,573	35.8	102	2.3	1,675	38.1	2,721	61.9
		Females	3,704	1,014	27.4	182	4.9	1,196	32.3	2,508	67.7
20	Pungro	Persons	24,075	8,737	36.3	1,093	4.5	9,830	40.8	14,245	59.2
		Males	12,682	4,645	36.6	372	2.9	5,017	39.6	7,665	60.4
		Females	11,393	4,092	35.9	721	6.3	4,813	42.2	6,580	57.8
	District Total:	**Persons**	**414,818**	**156,950**	**37.8**	**27,974**	**6.7**	**184,924**	**44.6**	**229,894**	**55.4**
		Males	**218,678**	**87,494**	**40.0**	**13,232**	**6.1**	**100,726**	**46.1**	**117,952**	**53.9**
		Females	**196,140**	**69,456**	**35.4**	**14,742**	**7.5**	**84,198**	**42.9**	**111,942**	**57.1**

Table 31 gives the number and percentage of the main workers, marginal workers and non-workers by sex as per 2001 Census for each circle. Total workers consist of main and marginal workers. It is found that the percentage of total workers to the total population, which is also known as the work participation rate, for the district as a whole is 44.6. In relative terms this means that for every 1,000 population there are 446 persons engaged in economically active work. Alternatively the number of non-workers per 1,000 population in the district is 554 persons. In absolute numbers there are 184,924 total workers and 229,894 non-workers in the district having a total population of 414,818 persons. Out of this, the number of main workers, i.e., those who have worked for the major part of the year or season are 156,950 persons. In other words, 37.8 per cent of the population are main workers. The corresponding proportion for the marginal workers, i.e., those who have not worked for the major part of the year or season, is 6.7 per cent. The total work participation rate for the males (46.1 per cent) is higher than that of the females (42.9 per cent) by 3.2 per cent points. The male participation rate is also higher for the main workers (40 per cent for the males as against 35.4 per cent for the females). However, the female rate (7.5 per cent) is higher than that of males (6.1 per cent) in the marginal category.

Among the circles Panso with 59.9 per cent has the highest total work participation rate in the district followed by Yongya with 56.7 per cent. Longleng and Amahator are also above 50 per cent. The lowest rate is seen in Kiphire Sadar (32.4 per cent). Male work participation rate is the highest in Panso (59.8 per cent). The second and the third highest are found in Yongya and Longleng. As regards the females also, the percentage of workers is the highest in Panso (60 per cent). The female participation rates in Yongya, Longleng, Longkhim, Chessore, Seyochung, Amahator, Thonoknyu and Kiusam are above the state average of 42.9 per cent. Out of these circles, three circles namely Yongya (56.5 per cent), Longleng (52.6 per cent) and Amahator (50.7 per cent) have female work participation rate more than 50 per cent. The female rate is the lowest in Kiphire Sadar (25.4 per cent). In Tuensang Sadar the total work participation rate is 34.3 per cent while the male participation rate is 40.8 per cent and the female participation rate is 26.7 per cent.

TABLE 32 : NUMBER AND PERCENTAGE OF MAIN WORKERS, MARGINAL WORKERS AND NON-WORKERS BY SEX IN R. D. BLOCKS, 2001

Serial number	Name of R.D. block	Persons/ Males/ Females	Total Population	Main workers		Marginal workers		Total workers (Main and marginal workers)		Non-workers	
				Number	Percentage	Number	Percentage	Number	Percentage	Number	Percentage
1	2	3	4	5	6	7	8	9	10	11	12
1	Tamlu	Persons	58,072	26,149	45.0	4,146	7.1	30,295	52.2	27,777	47.8
		Males	30,788	14,195	46.1	2,110	6.9	16,305	53.0	14,483	47.0
		Females	27,284	11,954	43.8	2,036	7.5	13,990	51.3	13,294	48.7
2	Longleng	Persons	63,509	22,614	35.6	11,002	17.3	33,616	52.9	29,893	47.1
		Males	33,583	12,510	37.3	5,373	16.0	17,883	53.3	15,700	46.7
		Females	29,926	10,104	33.8	5,629	18.8	15,733	52.6	14,193	47.4
3	Noksen	Persons	17,931	7,511	41.9	1,102	6.1	8,613	48.0	9,318	52.0
		Males	9,333	3,973	42.6	524	5.6	4,497	48.2	4,836	51.8
		Females	8,598	3,538	41.1	578	6.7	4,116	47.9	4,482	52.1
4	Chare	Persons	11,622	4,102	35.3	943	8.1	5,045	43.4	6,577	56.6
		Males	6,033	2,338	38.8	485	8.0	2,823	46.8	3,210	53.2
		Females	5,589	1,764	31.6	458	8.2	2,222	39.8	3,367	60.2
5	Longkhim	Persons	15,894	6,462	40.7	690	4.3	7,152	45.0	8,742	55.0
		Males	8,264	3,374	40.8	317	3.8	3,691	44.7	4,573	55.3
		Females	7,630	3,088	40.5	373	4.9	3,461	45.4	4,169	54.6
6	Sangsangnyu	Persons	34,124	12,354	36.2	1,686	4.9	14,040	41.1	20,084	58.9
		Males	17,805	6,846	38.4	684	3.8	7,530	42.3	10,275	57.7
		Females	16,319	5,508	33.8	1,002	6.1	6,510	39.9	9,809	60.1
7	Noklak	Persons	28,692	12,385	43.2	1,512	5.3	13,897	48.4	14,795	51.6
		Males	14,918	6,719	45.0	684	4.6	7,403	49.6	7,515	50.4
		Females	13,774	5,666	41.1	828	6.0	6,494	47.1	7,280	52.9
8	Shamator	Persons	24,094	7,366	30.6	1,518	6.3	8,884	36.9	15,210	63.1
		Males	12,364	3,948	31.9	676	5.5	4,624	37.4	7,740	62.6
		Females	11,730	3,418	29.1	842	7.2	4,260	36.3	7,470	63.7
9	Chessore	Persons	16,045	5,736	35.7	1,550	9.7	7,286	45.4	8,759	54.6
		Males	8,114	2,979	36.7	746	9.2	3,725	45.9	4,389	54.1
		Females	7,931	2,757	34.8	804	10.1	3,561	44.9	4,370	55.1
10	Kiphire	Persons	36,644	14,351	39.2	783	2.1	15,134	41.3	21,510	58.7
		Males	19,212	8,200	42.7	276	1.4	8,476	44.1	10,736	55.9
		Females	17,432	6,151	35.3	507	2.9	6,658	38.2	10,774	61.8
11	Thonoknyu	Persons	13,631	6,112	44.8	270	2.0	6,382	46.8	7,249	53.2
		Males	7,380	3,290	44.6	140	1.9	3,430	46.5	3,950	53.5
		Females	6,251	2,822	45.1	130	2.1	2,952	47.2	3,299	52.8
12	Sitimi	Persons	40,713	15,801	38.8	1,070	2.6	16,871	41.4	23,842	58.6
		Males	21,509	8,308	38.6	473	2.2	8,781	40.8	12,728	59.2
		Females	19,204	7,493	39.0	597	3.1	8,090	42.1	11,114	57.9
13	Pungro	Persons	24,075	8,737	36.3	1,093	4.5	9,830	40.8	14,245	59.2
		Males	12,682	4,645	36.6	372	2.9	5,017	39.6	7,665	60.4
		Females	11,393	4,092	35.9	721	6.3	4,813	42.2	6,580	57.8
	District (Rural)	**Persons**	**385,046**	**149,680**	**38.9**	**27,365**	**7.1**	**177,045**	**46.0**	**208,001**	**54.0**
		Males	**201,985**	**81,325**	**40.3**	**12,860**	**6.4**	**94,185**	**46.6**	**107,800**	**53.4**
		Females	**183,061**	**68,355**	**37.3**	**14,505**	**7.9**	**82,860**	**45.3**	**100,201**	**54.7**

This table gives R.D.Block level data on main workers, marginal workers and non-workers by sex. From the table it is found that out of 385,046 persons living in the rural areas 46 per cent numbering 177,045

are engaged in some sort of economic activity. Main workers, i.e., persons who are economically active for the major part of the year/season represent only 38.9 per cent (149,680 persons) of the rural population. Marginal workers constitute 7.1 per cent. Bulk of the population representing 54 per cent of the total is non-workers. The proportion of total workers is the highest in Longleng (52.9 per cent) followed by Tamlu (52.2 per cent)and the lowest in Shamator (36.9 per cent). Thonoknyu, Noklak, Noksen R.D.Blocks have total work participation rates higher than the state average. The proportion of main workers is the highest in Tamlu (45 per cent) followed by Thonoknyu (44.8 per cent) and Noklak with 43.2 per cent. As regards the marginal workers Longleng (17.3 per cent) has the highest proportion.

As regards the participation rates among main and marginal workers are concerned, it is higher in males under the main workers category while it is higher in females under the marginal workers category. Males have a rate of 40.3 per cent for main workers while in females it is 37.3 per cent. In marginal workers the rate for the females is 7.9 per cent against 6.4 per cent for males. Among males the proportion of main workers is highest in Tamlu circle with 46.1 per cent while it is the lowest in Shamator with 31.9 per cent. Among females, the percentage of main workers is the highest in Thonoknyu (45.1 per cent) while the percentage of marginal workers is highest (18.8 per cent) in Longleng R.D.Block.

As stated in para I above, the majority (54 per cent) of population in non-workers in this district. Among the R.D.Blocks it is highest in Shamator (63.1 per cent) and lowest in Longleng (47.1 per cent). In case of both males and females the non-workers are highest in Shamator R.D.Block (62.6 & 63.7 per cent respectively).

TABLE 33 : NUMBER AND PERCENTAGE OF MAIN WORKERS, MARGINAL WORKERS AND NON-WORKERS BY SEX IN TOWNS, 2001

Serial number	Name and urban status of Town	Persons/ Males/ Females	Total Population	Main workers		Marginal workers		Total workers (Main and marginal workers)		Non-workers	
				Number	Percentage	Number	Percentage	Number	Percentage	Number	Percentage
1	2	3	4	5	6	7	8	9	10	11	12
1	Tuensang (TC)	Persons	29,772	7,270	24.4	609	2.0	7,879	26.5	21,893	73.5
		Males	16,693	6,169	37.0	372	2.2	6,541	39.2	10,152	60.8
		Females	13,079	1,101	8.4	237	1.8	1,338	10.2	11,741	89.8
	District (Urban) Total:	**Persons**	**29,772**	**7,270**	**24.4**	**609**	**2.0**	**7,879**	**26.5**	**21,893**	**73.5**
		Males	**16,693**	**6,169**	**37.0**	**372**	**2.2**	**6,541**	**39.2**	**10,152**	**60.8**
		Females	**13,079**	**1,101**	**8.4**	**237**	**1.8**	**1,338**	**10.2**	**11,741**	**89.8**

This table gives the percentage distribution of the total workers and the non-workers to the total population in the towns for both male and female. As in Table 31 & 32 total workers are further divided into main and marginal workers. From this table we find that only 26.5 per cent of the population numbering 7,879 persons is workers. Out of which 24.4 per cent (7,270 persons) are main worker and 2 per cent (609 persons) are marginal workers. There is a large gap between the participation rate of males and females. The rate of total workers among males (39.2 per cent) is much higher than that of the females (10.2 per cent). In the categories of main workers also males have a rate of 37 per cent against 8.4 per cent for females. The number of non-workers is 21,893 persons which is 73.5 per cent of the total population which is much higher than the proportion of non-workers in rural areas which is 54 per cent only.

TABLE 34 : DISTRIBUTION OF WORKERS BY SEX IN FOUR CATEGORIES OF ECONOMIC ACTIVITY IN CIRCLES, 2001

Serial number	Name of Circle	Persons/ Males/ Females	Total Population	Total number of workers (Main + Marginal)	Category of workers			
					Cultivators	Agricultural Labourers	Household Industry workers	Other workers
1	2	3	4	5	6	7	8	9
1	Tamlu	Persons	25,039	11,575	10,040	427	213	895
				(46.2)	(86.7)	(3.7)	(1.8)	(7.7)
		Males	13,455	6,455	5,404	261	126	664
				(48.0)	(83.7)	(4.0)	(2.0)	(10.3)
		Females	11,584	5,120	4,636	166	87	231
				(44.2)	(90.5)	(3.2)	(1.7)	(4.5)
2	Yongya	Persons	33,033	18,720	17,554	491	234	441
				(56.7)	(93.8)	(2.6)	(1.3)	(2.4)
		Males	17,333	9,850	9,197	241	129	283
				(56.8)	(93.4)	(2.4)	(1.3)	(2.9)
		Females	15,700	8,870	8,357	250	105	158
				(56.5)	(94.2)	(2.8)	(1.2)	(1.8)
3	Longleng	Persons	63,509	33,616	27,481	1327	1266	3542
				(52.9)	(81.7)	(3.9)	(3.8)	(10.5)
		Males	33,583	17,883	14,288	687	592	2,316
				(53.3)	(79.9)	(3.8)	(3.3)	(13.0)
		Females	29,926	15,733	13,193	640	674	1,226
				(52.6)	(83.9)	(4.1)	(4.3)	(7.8)
4	Noksen	Persons	17,931	8,613	7,137	242	74	1,160
				(48.0)	(82.9)	(2.8)	(0.9)	(13.5)
		Males	9,333	4,497	3,505	99	42	851
				(48.2)	(77.9)	(2.2)	(0.9)	(18.9)
		Females	8,598	4,116	3,632	143	32	309
				(47.9)	(88.2)	(3.5)	(0.8)	(7.5)
5	Chare	Persons	11,622	5,045	3,879	217	135	814
				(43.4)	(76.9)	(4.3)	(2.7)	(16.1)
		Males	6,033	2,823	2,012	91	55	665
				(46.8)	(71.3)	(3.2)	(1.9)	(23.6)
		Females	5,589	2,222	1,867	126	80	149
				(39.8)	(84.0)	(5.7)	(3.6)	(6.7)
6	Longkhim	Persons	15,894	7,152	5,257	323	417	1,155
				(45.0)	(73.5)	(4.5)	(5.8)	(16.1)
		Males	8,264	3,691	2,480	155	169	887
				(44.7)	(67.2)	(4.2)	(4.6)	(24.0)
		Females	7,630	3,461	2,777	168	248	268
				(45.4)	(80.2)	(4.9)	(7.2)	(7.7)
7	Tuensang Sadar	Persons	63,896	21,919	12,568	518	380	8,453
				(34.3)	(57.3)	(2.4)	(1.7)	(38.6)
		Males	34,498	14,071	6,241	320	228	7,282
				(40.8)	(44.4)	(2.3)	(1.6)	(51.8)
		Females	29,398	7,848	6,327	198	152	1,171
				(26.7)	(80.6)	(2.5)	(1.9)	(14.9)
8	Noklak	Persons	19,962	8,667	7,130	107	160	1,270
				(43.4)	(82.3)	(1.2)	(1.8)	(14.7)
		Males	10,402	4,702	3,590	28	94	990
				(45.2)	(76.4)	(0.6)	(2.0)	(21.1)
		Females	9,560	3,965	3,540	79	66	280
				(41.5)	(89.3)	(2.0)	(1.7)	(7.1)

TABLE 34 : DISTRIBUTION OF WORKERS BY SEX IN FOUR CATEGORIES OF ECONOMIC ACTIVITY IN CIRCLES, 2001 (CONTD.)

Serial number	Name of Circle	Persons/ Males/ Females	Total Population	Total number of workers (Main + Marginal)	Category of workers			
					Cultivators	Agricultural Labourers	Household Industry workers	Other workers
1	2	3	4	5	6	7	8	9
9	Panso	Persons	8,730	5,230	4,699	207	85	239
				(59.9)	(89.8)	(4.0)	(1.6)	(4.6)
		Males	4,516	2,701	2,396	80	30	195
				(59.8)	(88.7)	(3.0)	(1.1)	(7.2)
		Females	4,214	2,529	2,303	127	55	44
				(60.0)	(91.1)	(5.0)	(2.2)	(1.7)
10	Shamator	Persons	16,723	6,106	4,813	51	183	1059
				(36.5)	(78.8)	(0.8)	(3.0)	(17.3)
		Males	8,560	3,203	2,217	25	122	839
				(37.4)	(69.2)	(0.8)	(3.8)	(26.2)
		Females	8,163	2,903	2,596	26	61	220
				(35.6)	(89.4)	(0.9)	(2.1)	(7.6)
11	Tsurungto	Persons	7,371	2,778	2,513	5	44	216
				(37.7)	(90.5)	(0.2)	(1.6)	(7.8)
		Males	3,804	1,421	1,205	3	24	189
				(37.4)	(84.8)	(0.2)	(1.7)	(13.3)
		Females	3,567	1,357	1,308	2	20	27
				(38.0)	(96.4)	(0.1)	(1.5)	(2.0)
12	Chessore	Persons	16,045	7,286	5,097	1,360	76	753
				(45.4)	(70.0)	(18.7)	(1.0)	(10.3)
		Males	8,114	3,725	2,500	669	48	508
				(45.9)	(67.1)	(18.0)	(1.3)	(13.6)
		Females	7,931	3,561	2,597	691	28	245
				(44.9)	(72.9)	(19.4)	(0.8)	(6.9)
13	Seyochung	Persons	20,867	9,339	7,466	362	368	1,143
				(44.8)	(79.9)	(3.9)	(3.9)	(12.2)
		Males	10,926	4,807	3,590	190	176	851
				(44.0)	(74.7)	(4.0)	(3.7)	(17.7)
		Females	9,941	4,532	3,876	172	192	292
				(45.6)	(85.5)	(3.8)	(4.2)	(6.4)
14	Amahator	Persons	11,836	6,065	5,761	24	68	212
				(51.2)	(95.0)	(0.4)	(1.1)	(3.5)
		Males	6,092	3,153	2,931	13	30	179
				(51.8)	(93.0)	(0.4)	(1.0)	(5.7)
		Females	5,744	2,912	2,830	11	38	33
				(50.7)	(97.2)	(0.4)	(1.3)	(1.1)
15	Kiphire Sadar	Persons	18,094	5,857	3,043	199	181	2,434
				(32.4)	(52.0)	(3.4)	(3.1)	(41.6)
		Males	9,590	3,699	1,520	99	68	2,012
				(38.6)	(41.1)	(2.7)	(1.8)	(54.4)
		Females	8,504	2,158	1,523	100	113	422
				(25.4)	(70.6)	(4.6)	(5.2)	(19.6)
16	Thonoknyu	Persons	13,631	6,382	5,617	79	133	553
				(46.8)	(88.0)	(1.2)	(2.1)	(8.7)
		Males	7,380	3,430	2,873	39	85	433
				(46.5)	(83.8)	(1.1)	(2.5)	(12.6)
		Females	6,251	2,952	2,744	40	48	120
				(47.2)	(93.0)	(1.4)	(1.6)	(4.1)

TABLE 34 : DISTRIBUTION OF WORKERS BY SEX IN FOUR CATEGORIES OF ECONOMIC ACTIVITY IN CIRCLES, 2001 (CONTD.)

Serial number	Name of Circle	Persons/ Males/ Females	Total Population	Total number of workers (Main + Marginal)	Category of workers			
					Cultivators	Agricultural Labourers	Household Industry workers	Other workers
1	2	3	4	5	6	7	8	9
17	Kiusam	Persons	6,714	3,212	2,997	4	37	174
				(47.8)	(93.3)	(0.1)	(1.2)	(5.4)
		Males	3,530	1,624	1,446	2	24	152
				(46.0)	(89.0)	(0.1)	(1.5)	(9.4)
		Females	3,184	1,588	1,551	2	13	22
				(49.9)	(97.7)	(0.1)	(0.8)	(1.4)
18	Sitimi	Persons	11,746	4,661	3,923	282	60	396
				(39.7)	(84.2)	(6.1)	(1.3)	(8.5)
		Males	6,187	2,299	1,824	137	29	309
				(37.2)	(79.3)	(6.0)	(1.3)	(13.4)
		Females	5,559	2,362	2,099	145	31	87
				(42.5)	(88.9)	(6.1)	(1.3)	(3.7)
19	Longmatra	Persons	8,100	2,871	2,163	47	67	594
				(35.4)	(75.3)	(1.6)	(2.3)	(20.7)
		Males	4,396	1,675	1,134	20	25	496
				(38.1)	(67.7)	(1.2)	(1.5)	(29.6)
		Females	3,704	1,196	1,029	27	42	98
				(32.3)	(86.0)	(2.3)	(3.5)	(8.2)
20	Pungro	Persons	24,075	9,830	8,817	48	164	801
				(40.8)	(89.7)	(0.5)	(1.7)	(8.1)
		Males	12,682	5,017	4,198	25	94	700
				(39.6)	(83.7)	(0.5)	(1.9)	(14.0)
		Females	11,393	4,813	4,619	23	70	101
				(42.2)	(96.0)	(0.5)	(1.5)	(2.1)
	District Total :	**Persons**	**414,818**	**184,924**	**147,955**	**6,320**	**4,345**	**26,304**
				(44.6)	**(80.0)**	**(3.4)**	**(2.3)**	**(14.2)**
		Males	**218,678**	**100,726**	**74,551**	**3,184**	**2,190**	**20,801**
				(46.1)	**(74.0)**	**(3.2)**	**(2.2)**	**(20.7)**
		Females	**196,140**	**84,198**	**73,404**	**3,136**	**2,155**	**5,503**
				(42.9)	**(87.2)**	**(3.7)**	**(2.6)**	**(6.5)**

Note : Percent of Worker to total worker are given in brackets

It has already been discussed that the economic activity of the workers are divided into four categories, such as, cultivators, agricultural labourers, household industry workers and other workers This table provides the number and percentage distribution of the total workers (main + marginal) in four categories given above. We have already seen that the total work participation rate for the district is 44.6 per cent, the rates for males and females being 46.1 per cent and 42.9 per cent respectively. The economy of the district is backward and is therefore dependent on agriculture and its allied activities. Cultivators numbering 147,955 persons account for 80 per cent of total work force. Other workers having 26,304 persons constitute 14.2 per cent of the total workers. Workers engaged as agricultural labourers account for only 6,320 persons, i.e., 3.4 per cent of the total workers. Workers in household industry category represent only 2.3 per cent of the total workers.

As regards male/female distribution of workers in these four categories females have higher proportion in cultivators, agriculture labourers and Household industry workers. The total number of female workers in the district is 84,198 of which 87.2 per cent covering 73,404 female workers are engaged as cultivators. In case of males only 74 per cent of total workers (74,551 out of 100,726) are engaged as cultivators. On the other hand, the proportion of the other workers is much higher in males than that of the females. There are 20,801 males working as other workers which is 20.7

per cent of the total male workers as against 5,503 females, i.e., 6.5 per cent of the total female workers. As regards the circles, more than 90 per cent of the workers are cultivators in Amahator, Kiusam, Tsurungto and Yongya, the highest rate of 95 per cent being seen in Amahator circle. Regarding other workers the highest proportion is observed in Kiphire Sadar where as much as 41.6 per cent of the total workers in the circle are in engaged in the category of other workers. Tuensang Sadar having a rate of 38.6 per cent is another circle where the proportion of other workers is high.

TABLE 35 : DISTRIBUTION OF WORKERS BY SEX IN FOUR CATEGORIES OF ECONOMIC ACTIVITY IN R.D. BLOCKS, 2001

Serial number	Name of R. D. block	Persons/ Males/ Females	Total population	Total number of workers (Main + Marginal)	Category of workers			
					Cultivators	Agricultural Labourers	Household Industry workers	Other workers
1	2	3	4	5	6	7	8	9
1	Tamlu	Persons	58,072	30,295	27,594	918	447	1,336
				(52.2)	(91.1)	(3.0)	(1.5)	(4.4)
		Males	30,788	16,305	14,601	502	255	947
				(53.0)	(89.5)	(3.1)	(1.6)	(5.8)
		Females	27,284	13,990	12,993	416	192	389
				(51.3)	(92.9)	(3.0)	(1.4)	(2.8)
2	Longleng	Persons	63,509	33,616	27,481	1,327	1,266	3,542
				(52.9)	(81.7)	(3.9)	(3.8)	(10.5)
		Males	33,583	17,883	14,288	687	592	2,316
				(53.3)	(79.9)	(3.8)	(3.3)	(13.0)
		Females	29,926	15,733	13,193	640	674	1,226
				(52.6)	(83.9)	(4.1)	(4.3)	(7.8)
3	Noksen	Persons	17,931	8,613	7,137	242	74	1,160
				(48.0)	(82.9)	(2.8)	(0.9)	(13.5)
		Males	9,333	4,497	3,505	99	42	851
				(48.2)	(77.9)	(2.2)	(0.9)	(18.9)
		Females	8,598	4,116	3,632	143	32	309
				(47.9)	(88.2)	(3.5)	(0.8)	(7.5)
4	Chare	Persons	11,622	5,045	3,879	217	135	814
				(43.4)	(76.9)	(4.3)	(2.7)	(16.1)
		Males	6,033	2,823	2,012	91	55	665
				(46.8)	(71.3)	(3.2)	(1.9)	(23.6)
		Females	5,589	2,222	1,867	126	80	149
				(39.8)	(84.0)	(5.7)	(3.6)	(6.7)
5	Longkhim	Persons	15,894	7,152	5,257	323	417	1,155
				(45.0)	(73.5)	(4.5)	(5.8)	(16.1)
		Males	8,264	3,691	2,480	155	169	887
				(44.7)	(67.2)	(4.2)	(4.6)	(24.0)
		Females	7,630	3,461	2,777	168	248	268
				(45.4)	(80.2)	(4.9)	(7.2)	(7.7)
6	Sangsangnyu	Persons	34,124	14,040	11,907	435	257	1,441
				(41.1)	(84.8)	(3.1)	(1.8)	(10.3)
		Males	17,805	7,530	5,849	260	152	1,269
				(42.3)	(77.7)	(3.5)	(2.0)	(16.9)
		Females	16,319	6,510	6,058	175	105	172
				(39.9)	(93.1)	(2.7)	(1.6)	(2.6)
7	Noklak	Persons	28,692	13,897	11,829	314	245	1,509
				(48.4)	(85.1)	(2.3)	(1.8)	(10.9)
		Males	14,918	7,403	5,986	108	124	1,185
				(49.6)	(80.9)	(1.5)	(1.7)	(16.0)
		Females	13,774	6,494	5,843	206	121	324
				(47.1)	(90.0)	(3.2)	(1.9)	(5.0)

TABLE 35 : DISTRIBUTION OF WORKERS BY SEX IN FOUR CATEGORIES OF ECONOMIC ACTIVITY IN R.D. BLOCKS, 2001 (CONTD.)

Serial number	Name of R. D. block	Persons/ Males/ Females	Total population	Total number of workers (Main + Marginal)	Category of workers			
					Cultivators	Agricultural Labourers	Household Industry workers	Other workers
1	2	3	4	5	6	7	8	9
8	Shamator	Persons	24,094	8,884	7,326	56	227	1,275
				(36.9)	(82.5)	(0.6)	(2.6)	(14.4)
		Males	12,364	4,624	3,422	28	146	1,028
				(37.4)	(74.0)	(0.6)	(3.2)	(22.2)
		Females	11,730	4,260	3,904	28	81	247
				(36.3)	(91.6)	(0.7)	(1.9)	(5.8)
9	Chessore	Persons	16,045	7,286	5,097	1,360	76	753
				(45.4)	(70.0)	(18.7)	(1.0)	(10.3)
		Males	8,114	3,725	2,500	669	48	508
				(45.9)	(67.1)	(18.0)	(1.3)	(13.6)
		Females	7,931	3,561	2,597	691	28	245
				(44.9)	(72.9)	(19.4)	(0.8)	(6.9)
10	Kiphire	Persons	36,644	15,134	11,801	227	286	2,820
				(41.3)	(78.0)	(1.5)	(1.9)	(18.6)
		Males	19,212	8,476	5,897	114	122	2,343
				(44.1)	(69.6)	(1.3)	(1.4)	(27.6)
		Females	17,432	6,658	5,904	113	164	477
				(38.2)	(88.7)	(1.7)	(2.5)	(7.2)
11	Thonoknyu	Persons	13,631	6,382	5,617	79	133	553
				(46.8)	(88.0)	(1.2)	(2.1)	(8.7)
		Males	7,380	3,430	2,873	39	85	433
				(46.5)	(83.8)	(1.1)	(2.5)	(12.6)
		Females	6,251	2,952	2,744	40	48	120
				(47.2)	(93.0)	(1.4)	(1.6)	(4.1)
12	Sitimi	Persons	40,713	16,871	13,552	691	495	2,133
				(41.4)	(80.3)	(4.1)	(2.9)	(12.6)
		Males	21,509	8,781	6,548	347	230	1,656
				(40.8)	(74.6)	(4.0)	(2.6)	(18.9)
		Females	19,204	8,090	7,004	344	265	477
				(42.1)	(86.6)	(4.3)	(3.3)	(5.9)
13	Pungro	Persons	24,075	9,830	8,817	48	164	801
				(40.8)	(89.7)	(0.5)	(1.7)	(8.1)
		Males	12,682	5,017	4,198	25	94	700
				(39.6)	(83.7)	(0.5)	(1.9)	(14.0)
		Females	11,393	4,813	4,619	23	70	101
				(42.2)	(96.0)	(0.5)	(1.5)	(2.1)
	District (Rural) Total:	**Persons**	**385,046**	**177,045**	**147,294**	**6,237**	**4,222**	**19,292**
				(46.0)	**(83.2)**	**(3.5)**	**(2.4)**	**(10.9)**
		Males	**201,985**	**94,185**	**74,159**	**3,124**	**2,114**	**14,788**
				(46.6)	(78.7)	**(3.3)**	**(2.2)**	**(15.7)**
		Females	**183,061**	**82,860**	**73,135**	**3,113**	**2,108**	**4,504**
				(45.3)	**(88.3)**	**(3.8)**	**(2.5)**	**(5.4)**

Note: Percentage of Workers to total workers are given in brackets in Col. No. 6 to 9.

Table 35 is similar to table 34 and gives data for rural areas at R.D.Block level regarding distribution of workers by four broad economic activity categories of cultivators, agricultural labourers, household industry workers and other workers. We have seen that majority of the workers in the rural areas in this district are engaged as cultivators. 'Other workers' form the second most important economic activity. While 83.2 per cent of the total work force in the rural areas are engaged as

cultivators, the proportion of 'other workers' is 10.9 per cent. Agricultural labourers account for 3.5 per cent and household industry workers 2.4 per cent. The proportion of males is higher in 'other workers' while of females is higher in 'cultivators', 'agricultural labourers' and 'household industry workers'. In all the circles cultivators form the single largest sector of the total work force. As regards the agricultural labourers, the proportion is the highest in Chessore R.D.Block having 18.7 per cent of the total workers. In household industry workers category Longkhim has the highest rate of 5.8 per cent. In the other workers category Kiphire has the highest proportion of 18.6 per cent and Longkhim with 16.1 per cent at second position against the district rural average of 10.9 per cent.

TABLE 36 : DISTRIBUTION OF WORKERS BY SEX IN FOUR CATEGORIES OF ECONOMIC ACTIVITY OF TOWNS, 2001

Serial number	Name and urban status of Town	Persons/ Males/ Females	Total population	Total number of workers (Main + Marginal)	Category of workers			
					Cultivators	Agricultural Labourers	Household Industry workers	Other workers
1	2	3	4	5	6	7	8	9
1	Tuensang(TC)	Persons	29,772	7,879	661	83	123	7,012
				(26.5)	(8.4)	(1.1)	(1.6)	(89.0)
		Males	16,693	6,541	392	60	76	6,013
				(39.2)	(6.0)	(0.9)	(1.2)	(91.9)
		Females	13,079	1,338	269	23	47	999
				(10.2)	(20.1)	(1.7)	(3.5)	(74.7)
	District (Urban) Total:	**Persons**	**29,772**	**7,879**	**661**	**83**	**123**	**7,012**
				(26.5)	**(8.4)**	**(1.1)**	**(1.6)**	**(89.0)**
		Males	**16,693**	**6,541**	**392**	**60**	**76**	**6,013**
				(39.2)	**(6.0)**	**(0.9)**	**(1.2)**	**(91.9)**
		Females	**13,079**	**1,338**	**269**	**23**	**47**	**999**
				(10.2)	**(20.1)**	**(1.7)**	**(3.5)**	**(74.7)**

The number and the percentage distribution of cultivators, agricultural labourers, household industry workers and other workers in the urban areas are shown in Table 36. Tuensang is the only town in the district. From this table we find that the tertiary sector provide the bulk of the workers. There are as much as 7,012 persons in category of other workers in Tuensang town in 2001 (out of the total workers of 7,879 persons) which represents 89 per cent of the total work force. The number of workers in the other categories is small. Cultivators account for only 8.4 per cent of the total workers while the household industry workers account for merely 1.6 per cent followed by 1.1 per cent of agricultural labourers. The proportion of males in other workers is as high as 91.9 per cent of the total male workers. For the females the proportion in this category is 74.7 per cent. Female cultivators are higher in number than the male counterpart with 20.1 per cent of the female workers as cultivators while the proportion of cultivators in male workers is 6 per cent only. In case of agricultural labourers and household industry also the proportion of females is higher than the males.

Brief analysis of the Village Directory and Town directory data based on inset tables

The Village Directory, like Primary Census Abstract, gives basic data for at the village level for each of the R.D.Block. The availability or otherwise of the basic amenities in the villages is presented in this Directory along with the land use data. There is only one statutory town in the district. From the data on the amenities given in the Village Directory 11 inset tables serialised from Table 37 to Table 47 have been prepared which are discussed in the following paragraphs in brief.

TABLE 37 : DISTRIBUTION OF VILLAGES ACCORDING TO AVAILABILITY OF DIFFERENT AMENITIES, 2001

Serial Number	Name of R. D. block	Number of inhabited villages	Type of amenity available									
			Education	Medical	Improved drinking water*	Post Office#	Tele-phone	Transport communi-cations $	Banks	Agricultural Credit Societies	Approach by pucca road	Power supply
1	2	3	4	5	6	7	8	9	10	11	12	13
1	Tamlu	16	16	13	12	3	0	5	0	0	3	13
		(100)	(100.0)	(81.3)	(75.0)	(18.8)	(0.0)	(31.3)	(0.0)	(0.0)	(18.8)	(81.3)
2	Longleng	19	19	9	19	5	0	10	1	1	3	19
		(100)	(100.0)	(47.4)	(100.0)	(26.3)	(0.0)	(52.6)	(5.3)	(5.3)	(15.8)	(100.0)
3	Noksen	12	12	3	12	2	0	3	1	0	3	12
		(100)	(100.0)	(25.0)	(100.0)	(16.7)	(0.0)	(25.0)	(8.3)	(0.0)	(25.0)	(100.0)
4	Chare	12	11	7	12	7	1	12	1	0	12	12
		(100)	(91.7)	(58.3)	(100.0)	(58.3)	(8.3)	(100.0)	(8.3)	(0.0)	(100.0)	(100.0)
5	Longkhim	12	12	4	12	4	1	6	1	0	4	12
		(100)	(100.0)	(33.3)	(100.0)	(33.3)	(8.3)	(50.0)	(8.3)	(0.0)	(33.3)	(100.0)
6	Sangsangnyu	26	24	16	26	2	0	8	1	0	9	26
		(100)	(92.3)	(61.5)	(100.0)	(7.7)	(0.0)	(30.8)	(3.8)	(0.0)	(34.6)	(100.0)
7	Noklak	22	22	14	22	7	0	11	2	0	7	22
		(100)	(100.0)	(63.6)	(100.0)	(31.8)	(0.0)	(50.0)	(9.1)	(0.0)	(31.8)	(100.0)
8	Shamator	16	15	11	15	2	0	11	1	0	13	16
		(100)	(93.8)	(68.8)	(93.8)	(12.5)	(0.0)	(68.8)	(6.3)	(0.0)	(81.3)	(100.0)
9	Chessore	10	10	5	10	2	0	2	0	0	2	9
		(100)	(100.0)	(50.0)	(100.0)	(20.0)	(0.0)	(20.0)	(0.0)	(0.0)	(20.0)	(90.0)
10	Kiphire	28	26	8	24	11	1	8	1	0	9	25
		(100)	(92.9)	(28.6)	(85.7)	(39.3)	(3.6)	(28.6)	(3.6)	(0.0)	(32.1)	(89.3)
11	Thonoknyu	14	12	13	11	3	0	4	0	0	1	14
		(100)	(85.7)	(92.9)	(78.6)	(21.4)	(0.0)	(28.6)	(0.0)	(0.0)	(7.1)	(100.0)
12	Sitimi	38	34	10	34	5	0	9	0	0	14	38
		(100)	(89.5)	(26.3)	(89.5)	(13.2)	(0.0)	(23.7)	(0.0)	(0.0)	(36.8)	(100.0)
13	Pungro	26	20	10	14	3	1	2	0	0	5	20
		(100)	(76.9)	(38.5)	(53.8)	(11.5)	(3.8)	(7.7)	(0.0)	(0.0)	(19.2)	(76.9)
	District Total:	**251**	**233**	**123**	**223**	**56**	**4**	**91**	**9**	**1**	**85**	**238**
		(100)	**(92.8)**	**(49.0)**	**(88.8)**	**(22.3)**	**(1.6)**	**(36.3)**	**(3.6)**	**(0.4)**	**(33.9)**	**(94.8)**

Note : Percentages are given in brackets.

* Based on the improved drinking water source, drinking water supply has been classified as 'Improved' or otherwise. If the household has access to drinking water supplied from a tap or a hand pump/tube well situated within or outside the premises it is considered as having access to 'Improved drinking water source'.However, the concept of improved drinking water is state specific and this is to be considered accordingly.

\# Post office includes Post office, telegraph office and Post and telegraph office.

$ Transport communication includes bus service, rail facility and navigable waterways.

This table gives the distribution of villages according availability of different amenities, such as, education, medical, improved drinking water, post office, telephone, transport communications, banks, agricultural credit societies, pucca road and power supply. In the district, out of 251 inhabited village, 233 villages, i.e., 92.8 per cent of the villages have educational facilities available within the village and 123 villages representing 49 per cent of the villages have medical facility. Improved drinking water is available in 223 villages, i.e., 88.8 per cent of the villages. The concept of improved drinking water differs from state to state. However it generally means drinking water supplied from a tap or a hand pump/ tube well. In respect of power supply 94.8 per cent of the villages, i.e., 238 villages have this facility

available in the village itself. However, only 85 villages (33.9 per cent) are approachable by pucca road and 56 villages have post office facility. Telephone facility is available only to 4 villages but 91 villages have the bus service. The availability of amenities regarding banks and agricultural credit societies is limited to only a few villages.

If we see at R.D.Block level, it is observed that in four R.D.Blocks of Longleng, Noksen, Longkhim & Noklak all the villages have education, improved drinking water and power supply within these villages. All the 12 villages of Chare R.D.Block have transport facilities and approach by pucca road. In other R.D.Blocks the proportion varies.

TABLE 38 : NUMBER AND PER CENT OF RURAL POPULATION SERVED BY DIFFERENT AMENITIES, 2001

Serial number	Name of R. D. block	Total population of inhabited villages	Type of amenity available				
			Education	Medical	Improved drinking water*	Post Office #	Telephone
1	2	3	4	5	6	7	8
1	Tamlu	58,072	58,072	46,109	50,089	11,483	0
		(100)	(100.0)	(79.4)	(86.3)	(19.8)	(0.0)
2	Longleng	63,509	63,509	32,743	63,509	20,736	0
		(100)	(100.0)	(51.6)	(100.0)	(32.7)	(0.0)
3	Noksen	17,931	17,931	6,108	17,931	5,903	0
		(100)	(100.0)	(34.1)	(100.0)	(32.9)	(0.0)
4	Chare	11,622	11,569	8,617	11,622	8,923	636
		(100)	(99.5)	(74.1)	(100.0)	(76.8)	(5.5)
5	Longkhim	15,894	15,894	7,955	15,894	10,122	1,744
		(100)	(100.0)	(50.1)	(100.0)	(63.7)	(11.0)
6	Sangsangnyu	34,124	33,303	27,929	34,124	1,623	0
		(100)	(97.6)	(81.8)	(100.0)	(4.8)	(0.0)
7	Noklak	28,692	28,692	22,185	28,692	14,593	0
		(100)	(100.0)	(77.3)	(100.0)	(50.9)	(0.0)
8	Shamator	24,094	23,828	20,694	23,720	4,737	0
		(100)	(98.9)	(85.9)	(98.4)	(19.7)	(0.0)
9	Chessore	16,045	16,045	6,778	16,045	7,657	0
		(100)	(100.0)	(42.2)	(100.0)	(47.7)	(0.0)
10	Kiphire	36,644	36,285	20,786	30,723	24,446	10,799
		(100)	(99.0)	(56.7)	(83.8)	(66.7)	(29.5)
11	Thonoknyu	13,631	13,284	13,443	9,880	4,545	0
		(100)	(97.5)	(98.6)	(72.5)	(33.3)	(0.0)
12	Sitimi	40,713	39,079	11,309	34,144	8,261	0
		(100)	(96.0)	(27.8)	(83.9)	(20.3)	(0.0)
13	Pungro	24,075	22,215	16,642	15,318	4,426	639
		(100)	(92.3)	(69.1)	(63.6)	(18.4)	(2.7)
	District(Rural) Total:	**385,046**	**379,706**	**241,298**	**351,691**	**127,455**	**13,818**
		(100)	**(98.6)**	**(62.7)**	**(91.3)**	**(33.1)**	**(3.6)**

TABLE 38 : NUMBER AND PER CENT OF RURAL POPULATION SERVED BY DIFFERENT AMENITIES, 2001 (ONTD.)

Serial number	Name of R. D. block	Total population of inhabited villages	Type of amenity available				
			Transport communications $	Banks	Agricultural Credit Societies	Approach by pucca road	Power supply
1	2	3	9	10	11	12	13
1	Tamlu	58,072	22,336	0	0	10,373	53,962
		(100)	(38.5)	(0.0)	(0.0)	(17.9)	(92.9)
2	Longleng	63,509	29,463	6,120	3,112	10,530	63,509
		(100)	(46.4)	(9.6)	(4.9)	(16.6)	(100.0)
3	Noksen	17,931	3,397	2,388	0	3,397	17,931
		(100)	(18.9)	(13.3)	(0.0)	(18.9)	(100.0)
4	Chare	11,622	11,622	636	0	11,622	11,622
		(100)	(100.0)	(5.5)	(0.0)	(100.0)	(100.0)
5	Longkhim	15,894	6,117	1,744	0	4,773	15,894
		(100)	(38.5)	(11.0)	(0.0)	(30.0)	(100.0)
6	Sangsangnyu	34,124	18,431	974	0	21,533	34,124
		(100)	(54.0)	(2.9)	(0.0)	(63.1)	(100.0)
7	Noklak	28,692	18,905	4,648	0	13,212	28,692
		(100)	(65.9)	(16.2)	(0.0)	(46.0)	(100.0)
8	Shamator	24,094	20,536	3,577	0	22,534	24,094
		(100)	(85.2)	(14.8)	(0.0)	(93.5)	(100.0)
9	Chessore	16,045	7,657	0	0	7,657	15,204
		(100)	(47.7)	(0.0)	(0.0)	(47.7)	(94.8)
10	Kiphire	36,644	16,610	10,799	0	20,982	35,769
		(100)	(45.3)	(29.5)	(0.0)	(57.3)	(97.6)
11	Thonoknyu	13,631	2,771	0	0	159	13,631
		(100)	(20.3)	(0.0)	(0.0)	(1.2)	(100.0)
12	Sitimi	40,713	9,517	0	0	15,088	40,713
		(100)	(23.4)	(0.0)	(0.0)	(37.1)	(100.0)
13	Pungro	24,075	3,278	0	0	5,893	20,764
		(100)	(13.6)	(0.0)	(0.0)	(24.5)	(86.2)
	District(Rural) Total:	**385,046**	**170,640**	**30,886**	**3,112**	**147,753**	**375,909**
		(100)	**(44.3)**	**(8.0)**	**(0.8)**	**(38.4)**	**(97.6)**

Note : Percentages are given in brackets.

* Based on the improved drinking water source, drinking water supply has been classified as 'Improved' or otherwise. If the household has access to drinking water supplied from a tap or a hand pump/tube well situated within or outside the premises it is considered as having access to 'Improved drinking water source'.However, the concept of improved drinking water is state specific and this is to be considered accordingly.

\# Post office includes Post office, telegraph office and Post and telegraph office.

$ Transport communication includes bus service, rail facility and navigable waterways.

We have seen that Table 37 gives the number of villages according to availability of different amenities. In this table the corresponding rural population served by those amenities are presented. The percentage of the population availing each amenity to the total rural population is given in this table along with the actual number. The categories of amenities are as given in Table 37. It is seen from this table that 98.6 per cent of the population covering 379,706 persons in the villages have educational facility within their own villages. Power supply is available to 97.6 per cent of the population, i.e., to 375,909 persons. Medical facility is available to 62.7 per cent of the rural population (241,298

persons) while improved drinking water facility is available to 91.3 per cent (351,691 persons) within the village itself. Facility of transport by bus service is available to 44.3 per cent of the population and post office facility to 33.1 per cent of the rural population. A total of 147,753 persons, i.e., 38.4 per cent of the population are availing the facility of approach by pucca road. Among the Blocks, the educational facility is available to all the persons living in the villages of Tamlu, Longleng, Noksen, Longkhim, Noklak and Chessore. Medical facility is available to 98.6 per cent of the population in Thonoknyu R.D.Block followed by 85.9 per cent of the people in Shamator. As regards improved drinking water, all the R.D.Blocks except Tamlu, Shamator, Kiphire, Thonoknyu, Sitimi and Pungro, have this facility to the entire population of these R.D.Blocks. All the persons in the villages of Chare R.D.Block can have the facility of pucca road. In Shamator also 93.5 per cent of the population can avail the facility of approach by pucca road. The telephone facility is available to 29.5 per cent population in Kiphire R.D.Block followed by Longkhim (11.0 per cent), Chare (5.5 per cent) and Pungro (2.7 per cent). In all the remaining nine R.D.Blocks, there is no telephone facility in any of the villages. Post office facility is better in the R.D.Blocks of Chare (76.8 per cent), Kiphire (66.7 per cent) and Longkhim (63.7 per cent). Power supply is available to cent per cent population in all the R.D.Blocks except Kiphire (97.6 per cent), Chessore (94.8 per cent), Tamlu (92.9 per cent) and Pungro (86.2 per cent).

TABLE 39 : DISTRIBUTION OF VILLAGES NOT HAVING CERTAIN AMENITIES, ARRANGED BY DISTANCE RANGES FROM THE PLACES WHERE THESE ARE AVAILABLE, 2001

Village not having the amenity of	Distance range of place from the villages where the amenity is available			
	Less than 5 kilometres	5-10 kilometres	10+ kilometres	Total (Col. 2 - 4)
1	2	3	4	5
1. Education				
(a) Primary School	10	8	3	21
(b) Middle School	36	53	50	139
(c) Degree College	6	5	236	247
2. Medical				
(a) Hospital	16	17	212	245
(b) PHC	34	44	139	217
3. Post Office	38	54	103	195
4. Telephone	10	13	224	247
5. Bus Service	21	28	111	160
6. Banks				
(a) Commercial Bank	22	16	204	242
(b) Cooperative Bank	4	4	242	250
7. Agricultural Credit Societies	1	1	111	113

This table presents the distribution of villages not having certain amenities by types of amenities not available. Three distance range groups of the places from where the amenity is available is also given in this table. These are less than 5 kms., 5-10 kms. and 10+ kms. Amenities are classified as education, medical, post office, telephone, bus service, banks and agricultural credit societies. Educational amenity is further classified as primary school, middle school & degree college, and medical as hospital & PHC. From the table it is seen that 21 villages, i.e., about 8.4 per cent of the inhabited villages do not have any primary school. Middle schools are not present in 139 villages (55.4 per cent of the villages). Medical amenity in the form of hospital and PHC is not available to 245 villages

and 217 villages respectively. The position of banks is also not better as 242 villages do not have banks. The telephone facility is not available in 247 villages. The position regarding the bus service and post office is however somewhat better. The number of villages where bus service is not available is 160 while the number of villages where post office service is not available is 195. For hospital & PHC facilities majority of the people have to travel 10 & above kilometres. Similar is the case of Post Office, Telephones, Banks and Bus Services. Agricultural Credit Society is available only in one village. There is no information of distance range for 137 villages where the amenity is available.

TABLE 40 : DISTRIBUTION OF VILLAGES ACCORDING TO THE DISTANCE FROM THE NEAREST STATUTORY TOWN AND AVAILABILITY OF DIFFERENT AMENITIES, 2001

Distance range from the nearest statutory town (in kilometres)	Number of inhabited villages in each range	Type of amenity available							
		Education	Medical	Post Office #	Telephone	Transport communications $	Banks	Agricultural Credit Societies	Approach by pucca road
1	2	3	4	5	6	7	8	9	10
less than 5	1	1	1	0	0	1	0	0	1
	(100.0)	(100.0)	(100.0)	(0.0)	(0.0)	(100.0)	(0.0)	(0.0)	(100.0)
5 -15	5	5	5	0	0	3	0	0	3
	(100.0)	(100.0)	(100.0)	(0.0)	(0.0)	(60.0)	(0.0)	(0.0)	(60.0)
16 - 50	62	59	32	15	2	27	3	1	20
	(100.0)	(95.2)	(51.6)	(24.2)	(3.2)	(43.5)	(4.8)	(1.6)	(32.3)
51+	182	167	85	41	2	60	6	0	61
	(100.0)	(91.8)	(46.7)	(22.5)	(1.1)	(33.0)	(3.3)	(0.0)	(33.5)
Unspecified	1	1	0	0	0	0	0	0	0
	(100.0)	(100.0)	(0.0)	(0.0)	(0.0)	(0.0)	(0.0)	(0.0)	(0.0)
District total :	**251**	**233**	**123**	**56**	**4**	**91**	**9**	**1**	**85**
	(100.0)	**(92.8)**	**(49.0)**	**(22.3)**	**(1.6)**	**(36.3)**	**(3.6)**	**(0.4)**	**(33.9)**

Note : # Post office includes Post office, telegraph office and Post and telegraph office.

$ Transport communication includes bus service, rail facility and navigable waterways.

The distribution of the villages according to their distance from the nearest statutory town is given in this table. The distance in kilometres is given in ranges of less than 5, 5-15, 16-50, 51 + and unspecified. The table is further cross classified by the type of amenities available. Most of the villages fall in the range of 51+ kms. There are altogether 182 villages in this range which is 72.5 per cent of the total inhabited villages. Distance range 16-50 kms. accounts for another 24.7 per cent of the villages. There are 5 villages in the range of 5-15 kms. Only one village is in the range of less than 5 kms. distance. From the table it can be seen that distance of the villages has got a close relationship with the availability of the amenities, i.e., the longer the distance from the towns the lesser is the facility available. Thus we find that cent per cent of the villages within ranges less than 15 kms have educational amenities, which is 95.2 per cent in range 16-50 kms. and 91.8 per cent in range 51+ kms. Likewise 100 per cent of the villages in range less than 15 kms. have medical amenities, followed by 51.6 per cent in range 16-50 kms. and 46.7 per cent in range 51+ kms. This pattern is also seen for the amenities under transport communications and approach by pucca road. Therefore, in general it is observed that the amenities are less available in villages situated away from statutory towns.

TABLE 41: DISTRIBUTION OF VILLAGES ACCORDING TO POPULATION RANGE AND AMENITIES AVAILABLE, 2001

Population range	Number of inhabited villages in each range	Type of amenity available				
		Education	Medical	Improved drinking water*	Post Office #	Telephone
1	2	3	4	5	6	7
1-499	51	37	16	40	5	0
	(100.0)	(72.5)	(31.4)	(78.4)	(9.8)	(0.0)
500-999	81	77	32	75	11	2
	(100.0)	(95.1)	(39.5)	(92.6)	(13.6)	(2.5)
1,000-1,999	64	64	36	59	17	1
	(100.0)	(100.0)	(56.3)	(92.2)	(26.6)	(1.6)
2,000-4,999	42	42	30	36	18	0
	(100.0)	(100.0)	(71.4)	(85.7)	(42.9)	(0.0)
5,000-9,999	12	12	8	12	4	0
	(100.0)	(100.0)	(66.7)	(100.0)	(33.3)	(0.0)
10,000 +	1	1	1	1	1	1
	(100.0)	(100.0)	(100.0)	(100.0)	(100.0)	(100.0)
District total :	**251**	**233**	**123**	**223**	**56**	**4**
	(100.0)	**(92.8)**	**(49.0)**	**(88.8)**	**(22.3)**	**(1.6)**

Population range	Number of inhabited villages in each range	Type of amenity available				
		Transport communications $	Banks	Agricultural Credit Societies	Approach by Pucca road	Power supply
1	2	8	9	10	11	12
1-499	51	19	0	0	19	46
	(100.0)	(37.3)	(0.0)	(0.0)	(37.3)	(90.2)
500-999	81	21	3	0	18	75
	(100.0)	(25.9)	(3.7)	(0.0)	(22.2)	(92.6)
1,000-1,999	64	22	1	0	23	63
	(100.0)	(34.4)	(1.6)	(0.0)	(35.9)	(98.4)
2,000-4,999	42	23	3	1	21	41
	(100.0)	(54.8)	(7.1)	(2.4)	(50.0)	(97.6)
5,000-9,999	12	5	1	0	3	12
	(100.0)	(41.7)	(8.3)	(0.0)	(25.0)	(100.0)
10,000 +	1	1	1	0	1	1
	(100.0)	(100.0)	(100.0)	(0.0)	(100.0)	(100.0)
District total :	**251**	**91**	**9**	**1**	**85**	**238**
	(100.0)	**(36.3)**	**(3.6)**	**(0.4)**	**(33.9)**	**(94.8)**

Note : Percentages are given in brackets.

* Based on the improved drinking water source, drinking water supply has been classified as 'Improved' or otherwise. If the household has access to drinking water supplied from a tap or a hand pump/tube well situated within or outside the premises it is considered as having access to 'Improved drinking water source'.However, the concept of improved drinking water is state specific and this is to be considered accordingly.

\# Post office includes Post office, telegraph office and Post and telegraph office.

$ Transport communication includes bus service, rail facility and navigable waterways.

We have seen the distribution of the villages having certain amenities at R.D.Block level in Table 37. In Table 41 the distribution of these villages by specific population range groups is presented. The population ranges given in this table are 1-499; 500-999; 1,000-1,999; 2,000-4,999; 5,000-9,999 and 10,000 and above. As stated already most of the villages are small and medium sized. If we clubbed together it is observed that there are 196 (78 per cent) villages below 2,000 population. There are 42, 12 and 1 villages in the three large ranges of 2,000-4,999; 5,000-9,999 and 10,000+ respectively. The biggest village is Kiphire Hq having a population of 10,799 persons. It can be seen from this table that amenity available within the village has got a co-relation with the size of the population, i.e., the larger the village in population size the higher is the proportion of the amenities available in the village. As such all villages having population 1,000 and above have the amenities of education in the village itself. The above pattern of increasing proportion of type of amenities available in the villages along with the population size of villages is observed in almost all the amenities.

TABLE 42 : DISTRIBUTION OF VILLAGES ACCORDING TO LAND USE, 2001

Serial number	Name of R. D. block	Number of inhabited villages	Total area	Percentage of cultivable area to total area	Percentage of irrigated area to total cultivable area
1	2	3	4	5	6
1	Tamlu	16	NA	-	19.0
2	Longleng	19	NA	-	0.0
3	Noksen	12	NA	-	66.5
4	Chare	12	NA	-	0.0
5	Longkhim	12	NA	-	83.1
6	Sangsangnyu	26	NA	-	0.0
7	Noklak	22	NA	-	36.1
8	Shamator	16	NA	-	0.0
9	Chessore	10	NA	-	0.0
10	Kiphire	28	NA	-	23.0
11	Thonoknyu	14	NA	-	74.3
12	Sitimi	38	NA	-	23.1
13	Pungro	26	NA	-	0.0
	District Total:	**251**	**NA**	**-**	**32.7**

Note : 1. Cultivable area = irrigated area + unirrigated area
2. Data is not available in respect of all the villages.

In this table the distribution of the villages according to land use is given. Cultivable area is equal to irrigated and unirrigated area taken together. Almost all the villages in the district have not yet been surveyed, therefore village wise area is not available. Data regarding percentage of irrigated area to total cultivable area is also not available for all the villages and the information shown under column 6 has been compiled from only those villages for which data are available. From this information the table shows that irrigated area forms 32.7 per cent of the total cultivable area at the district.

TABLE 43 : PER CAPITA RECEIPT AND EXPENDITURE IN STATUTORY TOWNS

Serial number	Class, name & urban status of the Town	Per capita receipt (Rs.)			Per capita expenditure (Rs.)					
		Total	Through taxes	From all other sources	Total	General Administration	Public health and conveniences	Public works	Public institutions	Other(s)
1	2	3	4	5	6	7	8	9	10	11
1	III, Tuensang (TC)	39.4	36.0	3.4	39.3	35.9	-	3.4	-	-
	District Total :	**39.4**	**36.0**	**3.4**	**39.3**	**35.9**	**-**	**3.4**	**-**	**-**

In Table 43 the per capita receipt and expenditure in statutory towns is given. Receipt is divided into receipts through taxes and from other sources while for expenditure sub-heads are given for general administration, public health and conveniences, public works, public institutions and others. For Tuensang town the per capita receipt is as low as Rupees 39. The bulk of the receipt is through taxes. The per capita expenditure is also as low as Rupees 39. Expenditure is only on general administration and public works.

TABLE 44 : SCHOOLS/COLLEGES PER 10,000 POPULATION IN STATUTORY TOWNS, 2001

Serial number	Name and urban status of Town	Type of educational institution				
		Primary	Junior Secondary/ Middle	Secondary/ Matriculation	Senior Secondary	College
1	2	3	4	5	6	7
1	Tuensang (TC)	2	0.7	0.7	0.3	0.7
	District Total :	**2**	**0.7**	**0.7**	**0.3**	**0.7**

Table 44 gives the number of schools/colleges existing in the statutory towns for every 10,000 population. In the sphere of education Tuensang town is very much below the desired level. In the town there are 6 primary schools, 2 junior secondary and middle schools and 2 secondary/ matriculation schools. It means that there are only 2 primary schools in the town per 10,000 population while the proportions for the junior secondary/middle and for the secondary/ matriculation are only 0.7 each. As regards the higher level there are 2 colleges in the town.

TABLE 45 : NUMBER OF BEDS IN MEDICAL INSTITUTIONS IN TOWNS, 2001

Serial number	Name and urban status of the Town	Number of beds in medical institutions per 10,000 population
1	2	3
1	Tuensang (TC)	34
	Distrct Total :	**34**

Number of medical institutions in towns is given in Table 45. There is only one hospital in Tuensang town which has a total of 100 beds. The number of beds available in this medical institution per 10,000 population comes to 34 beds.

TABLE 46 : PROPORTION OF SLUM POPULATION IN TOWNS, 2001

Serial number	Name of the Town	Percentage of slum population to total population
1	2	3
	This district and the state has no slum area.	

This table relates to the proportion of slum population to total population in towns. As there is no slum in the district no data are given in this table. Table format is presented for information only. It is also mentioned that there are no slum areas in whole of Nagaland state.

TABLE 47 : MOST IMPORTANT COMMODITY EXPORTED OUT OF AND MANUFACTURED IN TOWNS, 2001

Serial number	Name and urban status of Town	Most important commodity	
		Manufactured	Exported
1	2	3	4
1	Tuensang (TC)	Timber Products	Handloom Product
		Wood Craft	Potato
		Handicraft Product	Handicraft Product

Most important commodity exported out of the town as well as most important commodity manufactured in towns is furnished in this table. For Tuensang town the important commodities manufactured in order of importance are timber products, wood crafts and handicraft products. However, these items are mostly produced in small quantities and mostly used for domestic consumption. Exports on account of these items are few. Most important commodity exported out of Tuensang town are handloom and handicraft product and agricultural products such as potato.

Brief Analysis Of the Data on Houses and Household Amenities, Houselisting Operations, Census of India, 2001 based on Inset Tables

Census of India, 2001 was conducted in two phases. The first phase is generally known as the house numbering and houselisting operations and it preceded the second phase, known as the population enumeration. During the house numbering and houselisting operations a wide range of data were collected relating to all the structures, houses and households throughout the state. Data covered the aspects of housing conditions, amenities and assets available to the households. Based on the data on houses and household amenities five inset tables numbering from Table 48 to Table 52 are presented and analysed here.

TABLE 48 : HOUSEHOLDS BY TENURE STATUS AND NUMBER OF ROOMS OCCUPIED IN THE DISTRICT, 2001

Tenure status	Number of dwelling rooms	Number of households								
		Total			Scheduled Castes*			Scheduled Tribes		
		Total	Rural	Urban	Total	Rural	Urban	Total	Rural	Urban
1	2	3	4	5	6	7	8	9	10	11
Owned	No exclusive room	2,553	2,518	35	-	-	-	2,545	2,510	35
	One room	17,726	17,315	411	-	-	-	17,677	17,266	411
	Two rooms	18,541	17,723	818	-	-	-	18,416	17,598	818
	Three rooms	10,905	10,285	620	-	-	-	10,818	10,199	619
	3+ rooms	5,757	5,231	526	-	-	-	5,731	5,205	526
	Median number of rooms	2	2	2	-	-	-	2	2	2
Rented	No exclusive room	278	142	136	-	-	-	256	132	124
	One room	1,990	909	1,081	-	-	-	1,625	706	919
	Two rooms	2,144	1,129	1,015	-	-	-	1,801	884	917
	Three rooms	995	546	449	-	-	-	887	451	436
	3+ rooms	495	250	245	-	-	-	447	215	232
	Median number of rooms	2	2	2	-	-	-	2	2	2
Others	No exclusive room	39	39	0	-	-	-	36	36	0
	One room	169	156	13	-	-	-	156	143	13
	Two rooms	278	167	111	-	-	-	238	136	102
	Three rooms	273	229	44	-	-	-	258	218	40
	3+ rooms	316	262	54	-	-	-	295	250	45
	Median number of rooms	3	3	2	-	-	-	3	3	2
	District total	**62,459**	**56,901**	**5,558**	-	-	-	**61,186**	**55,949**	**5,237**

Data source : Census of India 2001, H- series: "Tables on Houses, Household amenities and Assets."

* No Scheduled Castes are notified in Nagaland state.

Table 48 relates to the distribution of the households by tenure status i.e., whether they are living in owned or rented or other houses. These are further classified into five categories as per the number of rooms occupied by the households. These categories are - No exclusive room, One room, Two rooms, Three rooms and Three rooms and above. The data are presented for total, rural and urban areas and for both Scheduled Castes and Scheduled Tribes. As there are no Scheduled Castes notified in the state, the no. of Scheduled Castes households is not presented in the table. From the table it is seen that majority of the households are residing in owned houses. Out of 62,459 households in the district existing at the time of the conduct of the house numbering and houselisting operations, 88.8 per cent (55,482 households) live in their own houses. The share of the rented category is 9.5 per cent (5,902 households) while others account for only 1.7 per cent of the total. In the rural areas there are 56,901 households which is 91.1 per cent of the total while in the urban areas there are 5,558 households, i.e., 8.9 per cent of the total. In urban areas the proportion of households residing in rented houses is much more in comparison to rural areas. In the rural areas only 5.2 per cent of the households residing in rented houses while in the urban areas the proportion is as high as 52.6 per cent. On the other hand, 93.3 per cent of the households in the rural areas have owned houses while in the urban areas the proportion is only 43.4 per cent. The district is mostly inhabited by Scheduled Tribes. As much as 98 per cent of the total households are of Scheduled Tribes. In absolute figures the number of Scheduled Tribe households are 61,186 of which 55,949 are in the rural areas while the rest numbering 5,237 are in the urban areas. The trend of households living in different categories of houses with different number of rooms occupied in respect of total population is also reflected for the Scheduled Tribe population because of the majority population (98 per cent) belongs to Scheduled Tribe only.

TABLE 49 : PERCENTAGE DISTRIBUTION OF HOUSEHOLDS LIVING IN PERMANENT, SEMI PERMANENT AND TEMPORARY HOUSES, 2001

Serial number	District/Circle	Total			Rural			Urban		
		Permanent	Semi-permanent	Tem-porary	Permanent	Semi-permanent	Tem-porary	Permanent	Semi-permanent	Tem-porary
1	2	3	4	5	6	7	8	9	10	11
1	**Tuensang**	**2.1**	**51.1**	**46.8**	**1.3**	**49.3**	**49.3**	**10.0**	**69.1**	**20.8**
2	Tamlu	1.3	50.5	48.1	1.3	50.5	48.1	-	-	-
3	Yongya	0.3	25.5	74.2	0.3	25.5	74.2	-	-	-
4	Longleng	1.6	32.4	66.1	1.6	32.4	66.1	-	-	-
5	Noksen	0.5	42.7	56.8	0.5	42.7	56.8	-	-	-
6	Chare	2.4	57.1	40.5	2.4	57.1	40.5	-	-	-
7	Longkhim	1.6	47.4	51.0	1.6	47.4	51.0	-	-	-
8	Tuensang Sadar	5.7	57.4	36.8	0.7	43.7	55.4	10.0	69.1	20.8
9	Noklak	0.6	32.6	66.8	0.6	32.6	66.8	-	-	-
10	Panso	0.3	27.2	72.5	0.3	27.2	72.5	-	-	-
11	Shamator	0.6	42.1	57.2	0.6	42.1	57.2	-	-	-
12	Tsurungtho	0.2	60.8	39.0	0.2	60.8	39.0	-	-	-
13	Chessore	0.0	42.4	57.6	0.0	42.4	57.6	-	-	-
14	Seyochung	0.5	68.8	30.7	0.5	68.8	30.7	-	-	-
15	Amahator	0.8	73.8	25.4	0.8	73.8	25.4	-	-	-

TABLE 49 : PERCENTAGE DISTRIBUTION OF HOUSEHOLDS LIVING IN PERMANENT, SEMI PERMANENT AND TEMPORARY HOUSES, 2001 (CONTD.)

Serial number	District/Circle	Total			Rural			Urban		
		Permanent	Semi-permanent	Tem-porary	Permanent	Semi-permanent	Tem-porary	Permanent	Semi-permanent	Tem-porary
1	2	3	4	5	6	7	8	9	10	11
16	Kiphire Sadar	9.0	81.7	9.2	9.0	81.7	9.2	-	-	-
17	Thonoknyu	0.1	27.8	72.0	0.1	27.8	72.0	-	-	-
18	Kiusam	0.1	43.6	56.3	0.1	43.6	56.3	-	-	-
19	Sitimi	0.1	88.3	11.6	0.1	88.3	11.6	-	-	-
20	Longmatra	1.9	78.9	19.2	1.9	78.9	19.2	-	-	-
21	Pungro	0.3	77.2	22.6	0.3	77.2	22.6	-	-	-
	District Total Households	**1,296**	**31,917**	**29,229**	**740**	**28,076**	**28,075**	**556**	**3,841**	**1,154**

Data source : Census of India 2001, H- series: "Tables on Houses, Household amenities and Assets."

Percentage distribution of the households living in permanent, semi permanent and temporary houses is presented in Table 49. Permanent houses are long lasting and mean those houses whose wall and roof materials are made of pucca materials. Semi permanent houses, on the other hand, mean those houses built of semi pucca materials while temporary houses have walls and roofs made of kutcha materials. On the basis of the above classifications, there are 1,296 houses of permanent nature in the district and out of which 740 are in the rural areas and 556 are in the urban areas. Houses of semi-permanent nature are 31,917 of which the rural areas have 28,076 houses and 3,841 houses in the urban areas. Temporary structures are mainly in the rural areas (28,075 structures in the rural areas out of a total of 29,229 temporary structures for the state). In terms of the percentage distribution, 51.1 per cent of the total houses are semi-permanent while 46.8 per cent are temporary and 2.1 per cent are permanent. In the urban areas the corresponding percentages are 69.1, 20.8 and 10.0 respectively. The proportion of permanent houses in the circles is generally very low. Among the circles Kiphire Sadar (9.0 per cent) tops the percentage in the permanent category followed by Tuensang Sadar with 5.7 per cent and Chare with 2.4 per cent. The proportion of temporary houses is highest in Yongya (74.2 per cent of the total houses in the circle) followed by Panso (72.5 per cent) and Thonoknyu (72 per cent). The proportion is the least in Kiphire Sadar (9.2 per cent). As regards the urban areas Tuensang Sadar is the only circle having a town in the district. The proportions observed in the circle are 10 per cent for permanent, 69.1 per cent for semi-permanent and 20.8 per cent for temporary houses. Among the circles, wide variation is observed. In four circles of Sitimi, Kiphire Sadar, Longmatra and Pungro the proportion of Semi-permanent houses is more than 75 per cent while there is no circle having similar proportion as temporary houses and permanent houses. Except two circles of Kiphire Sadar (9 per cent) and Chare (2.4 per cent), all the circles have below 2 per cent permanent houses in rural areas. The proportion of Semi-permanent houses in rural areas in the range of 50-75 per cent is observed in five circles only while all the remaining 11 circles have the same in the range 25-50 per cent. As far as temporary houses are concerned, in 11 circles their proportion is in the range 50-75 per cent, in 5 circles it ranges from 25 to 30 and in 4 circles it is below 25.

TABLE 50 : NUMBER AND PERCENTAGE OF HOUSEHOLDS HAVING IMPROVED DRINKING WATER SOURCE, ELECTRICITY, BATHROOM, TOILET AND DRAINAGE FACILITY, 2001

Serial number	Circle	Total/ Rural/ Urban	Number of households	Number and percentage of households having				
				Improved drinking water	Electricity	Bathroom	Toilet	Drainage
1	2	3	4	5	6	7	8	9
1	Tamlu	Rural	2,965	67	897	963	1,937	297
				(2.3)	(30.3)	(32.5)	(65.3)	(10.0)
2	Yongya	Rural	3,881	76	175	3,115	3,196	2,459
				(2.0)	(4.5)	(80.3)	(82.3)	(63.4)
3	Longleng	Rural	8,584	1,817	1,687	2,911	5,449	4,417
				(21.2)	(19.7)	(33.9)	(63.5)	(51.5)
4	Noksen	Rural	2,365	1,130	908	311	1,922	1,296
				(47.8)	(38.4)	(13.2)	(81.3)	(54.8)
5	Chare	Rural	1,898	1,113	1,062	727	1,654	547
				(58.6)	(56.0)	(38.3)	(87.1)	(28.8)
6	Longkhim	Rural	2,740	964	1,283	1,029	1,981	455
				(35.2)	(46.8)	(37.6)	(72.3)	(16.6)
7	Tuensang Sadar	Total	10,341	7,202	7,100	4,042	7,138	4,492
				(69.6)	(68.7)	(39.1)	(69.0)	(43.4)
		Rural	4,783	3,697	2,296	1,485	2,395	1,574
				(77.3)	(48.0)	(31.0)	(50.1)	(32.9)
		Urban	5,558	3,505	4,804	2,557	4,743	2,918
				(63.1)	(86.4)	(46.0)	(85.3)	(52.5)
8	Noklak	Rural	3,887	3,776	985	711	1,142	1,596
				(97.1)	(25.3)	(18.3)	(29.4)	(41.1)
9	Panso	Rural	1,487	1,487	104	242	692	464
				(100.0)	(7.0)	(16.3)	(46.5)	(31.2)
10	Shamator	Rural	2,346	1,924	506	447	610	302
				(82.0)	(21.6)	(19.1)	(26.0)	(12.9)
11	Tsurungtho	Rural	1,141	904	681	308	310	518
				(79.2)	(59.7)	(27.0)	(27.2)	(45.4)
12	Chessore	Rural	2,348	1,574	463	480	403	104
				(67.0)	(19.7)	(20.4)	(17.2)	(4.4)
13	Seyochung	Rural	3,093	1,764	1,956	1,394	1,293	1,001
				(57.0)	(63.2)	(45.1)	(41.8)	(32.4)
14	Amahator	Rural	1,549	798	880	168	172	21
				(51.5)	(56.8)	(10.8)	(11.1)	(1.4)
15	Kiphire Sadar	Rural	3,461	2,080	2,540	1,505	2,163	1,901
				(60.1)	(73.4)	(43.5)	(62.5)	(54.9)
16	Thonoknyu	Rural	2,006	1,075	120	173	281	172
				(53.6)	(6.0)	(8.6)	(14.0)	(8.6)
17	Kiusam	Rural	1,079	875	79	24	77	12
				(81.1)	(7.3)	(2.2)	(7.1)	(1.1)
18	Sitimi	Rural	1,853	1,827	1,845	311	639	56
				(98.6)	(99.6)	(16.8)	(34.5)	(3.0)

TABLE 50 : NUMBER AND PERCENTAGE OF HOUSEHOLDS HAVING IMPROVED DRINKING WATER SOURCE, ELECTRICITY, BATHROOM, TOILET AND DRAINAGE FACILITY, 2001(CONTD.)

Serial number	Circle	Total/ Rural/ Urban	Number of households	Number and percentage of households having				
				Improved drinking water	Electricity	Bathroom	Toilet	Drainage
1	2	3	4	5	6	7	8	9
19	Longmatra	Rural	1,098	772	806	261	345	619
				(70.3)	(73.4)	(23.8)	(31.4)	(56.4)
20	Pungro	Rural	4,337	3,270	2,242	1,982	1,381	659
				(75.4)	(51.7)	(45.7)	(31.8)	(15.2)
	District total :	**Total**	**62,459**	**34,495**	**26,319**	**21,104**	**32,785**	**21,388**
				(55.2)	**(42.1)**	**(33.8)**	**(52.5)**	**(34.2)**
		Rural	**56,901**	**33,990**	**21,515**	**18,547**	**28,042**	**18,470**
				(59.7)	**(37.8)**	**(32.6)**	**(49.3)**	**(32.5)**
		Urban	**5,558**	**3,505**	**4,804**	**2,557**	**4,743**	**2,918**
				(63.1)	**(86.4)**	**(46.0)**	**(85.3)**	**(52.5)**

Percentage figures given in brackets

Data source : *Census of India 2001, H- series: "Tables on Houses, Household amenities and Assets."*

The above table gives the distribution of number of households in the circles by types of amenities available to them such as improved drinking water, electricity, bathroom, toilet and drainage. The percentage distribution of these amenities is also given in the table within the brackets. As discussed in the preceding tables there are 62,459 households in the district. Out of this 34,495 households representing 55.2 per cent have improved drinking water facility. Drinking water from taps or hand pump/tube well source situated within or outside the premises is considered improved. In the district, however, some of the drinking water that comes to the households through taps are without subjecting to scientific and modern filtration and purification methods. As regards electricity 26,319 households, i.e., 42.1 per cent of the total households have electric connections. Bathroom is available to 21,104 households (33.8 per cent) and 32,785 households (52.5 per cent) have toilet facilities. In the field of drainage 21,388 (34.2 per cent) households have their premises connected to some sort of drainage system. Here some of the drains are natural and only a few are man-made. Subject to the above observations, improved drinking water facility is highest in Panso (100.0 per cent of the households) followed by Sitimi (98.6 per cent) and Noklak (97.1 per cent). The proportion is the lowest in Yongya (2.0 per cent) followed by Tamlu (2.3 per cent). Electricity is available in 99.6 per cent of the households in Sitimi circle, 73.4 per cent each in Kiphire Sadar and Longmatra. In Yongya the availability of electricity is as low as to 4.5 per cent of the households. The proportion of households to whom electricity is available is also very low in Kiusam (7.3), Panso (7.0) and Thonoknyu (6.0). Bathroom facility is highest in Yongya (80.3 per cent of the households have bathroom) and lowest in Kiusam (2.2 per cent). As regards toilet Chare with 87.1 per cent ranks the top position while it is only 7.1 per cent (lowest) in Kiusam. The highest proportion of households having drainage facility is in Yongya circle (63.4) followed by Kiphire Sadar (54.9) and Noksen (54.8). The lowest is observed in Kiusam (1.1 per cent).

TABLE 51 : NUMBER AND PER CENT OF HOUSEHOLDS BY TYPE OF FUEL USED FOR COOKING, 2001

Sl. No.	Circle	Total/ Rural/ Urban	Total number of households	Fire wood	Crop residue	Cowdung cake	Elec-tricity	Coal / Lignite (charcoal)	Cooking gas (L.P.G.)	Bio-gas	Kero-sene	Others	No cooking
1	2	3	4	5	6	7	8	9	10	11	12	13	14
1	Tamlu	Rural	2,965	2,809	122	0	5	0	29	0	0	0	0
				(94.7)	(4.1)	(0.0)	(0.2)	(0.0)	(1.0)	(0.0)	(0.0)	(0.0)	(0.0)
2	Yongya	Rural	3,881	3,809	72	0	0	0	0	0	0	0	0
				(98.1)	(1.9)	(0.0)	(0.0)	(0.0)	(0.0)	(0.0)	(0.0)	(0.0)	(0.0)
3	Longleng	Rural	8,584	8,264	235	1	10	0	19	2	26	0	27
				(96.3)	(2.7)	(0.0)	(0.1)	(0.0)	(0.2)	(0.0)	(0.3)	(0.0)	(0.3)
4	Noksen	Rural	2,365	2,361	0	0	4	0	0	0	0	0	0
				(99.8)	(0.0)	(0.0)	(0.2)	(0.0)	(0.0)	(0.0)	(0.0)	(0.0)	(0.0)
5	Chare	Rural	1,898	1,880	1	0	1	0	13	1	1	1	0
				(99.1)	(0.1)	(0.0)	(0.1)	(0.0)	(0.7)	(0.1)	(0.1)	(0.1)	(0.0)
6	Longkhim	Rural	2,740	2,641	69	0	2	0	26	0	1	1	0
				(96.4)	(2.5)	(0.0)	(0.1)	(0.0)	(0.9)	(0.0)	(0.0)	(0.0)	(0.0)
7	Tuensang Sadar	Total	10,341	9,770	111	0	2	3	323	3	107	1	21
				(94.5)	(1.1)	(0.0)	(0.0)	(0.0)	(3.1)	(0.0)	(1.0)	(0.0)	(0.2)
		Rural	4,783	4,735	23	0	0	1	3	0	3	0	18
				(99.0)	(0.5)	(0.0)	(0.0)	(0.0)	(0.1)	(0.0)	(0.1)	(0.0)	(0.4)
		Urban	5,558	5,035	88	0	2	2	320	3	104	1	3
				(90.6)	(1.6)	(0.0)	(0.0)	(0.0)	(5.8)	(0.1)	(1.9)	(0.0)	(0.1)
8	Noklak	Rural	3,887	3,843	41	0	1	1	1	0	0	0	0
				(98.9)	(1.1)	(0.0)	(0.0)	(0.0)	(0.0)	(0.0)	(0.0)	(0.0)	(0.0)
9	Panso	Rural	1,487	1,442	43	0	1	0	0	1	0	0	0
				(97.0)	(2.9)	(0.0)	(0.1)	(0.0)	(0.0)	(0.1)	(0.0)	(0.0)	(0.0)
10	Shamator	Rural	2,346	2,336	3	0	6	0	0	0	0	0	1
				(99.6)	(0.1)	(0.0)	(0.3)	(0.0)	(0.0)	(0.0)	(0.0)	(0.0)	(0.0)
11	Tsurungtho	Rural	1,141	1,138	1	1	0	0	0	0	0	1	0
				(99.7)	(0.1)	(0.1)	(0.0)	(0.0)	(0.0)	(0.0)	(0.0)	(0.1)	(0.0)
12	Chessore	Rural	2,348	2,340	3	0	5	0	0	0	0	0	0
				(99.7)	(0.1)	(0.0)	(0.2)	(0.0)	(0.0)	(0.0)	(0.0)	(0.0)	(0.0)
13	Seyochung	Rural	3,093	3,028	64	0	1	0	0	0	0	0	0
				(97.9)	(2.1)	(0.0)	(0.0)	(0.0)	(0.0)	(0.0)	(0.0)	(0.0)	(0.0)
14	Amahator	Rural	1,549	1,547	0	0	2	0	0	0	0	0	0
				(99.9)	(0.0)	(0.0)	(0.1)	(0.0)	(0.0)	(0.0)	(0.0)	(0.0)	(0.0)
15	Kiphire Sadar	Rural	3,461	3,311	54	0	0	1	15	0	57	1	22
				(95.7)	(1.6)	(0.0)	(0.0)	(0.0)	(0.4)	(0.0)	(1.6)	(0.0)	(0.6)
16	Thonoknyu	Rural	2,006	1,871	131	0	2	0	0	0	0	0	2
				(93.3)	(6.5)	(0.0)	(0.1)	(0.0)	(0.0)	(0.0)	(0.0)	(0.0)	(0.1)
17	Kiusam	Rural	1,079	1,078	1	0	0	0	0	0	0	0	0
				(99.9)	(0.1)	(0.0)	(0.0)	(0.0)	(0.0)	(0.0)	(0.0)	(0.0)	(0.0)
18	Sitimi	Rural	1,853	1,852	1	0	0	0	0	0	0	0	0
				(99.9)	(0.1)	(0.0)	(0.0)	(0.0)	(0.0)	(0.0)	(0.0)	(0.0)	(0.0)

TABLE 51 : NUMBER AND PER CENT OF HOUSEHOLDS BY TYPE OF FUEL USED FOR COOKING, 2001(CONTD.)

Sl. No.	Circle	Total/ Rural/ Urban	Total number of households	Fire wood	Crop residue	Cowdung cake	Elec-tricity	Coal / Lignite (charcoal)	Cooking gas (L.P.G.)	Bio-gas	Kero-sene	Others	No cooking
1	2	3	4	5	6	7	8	9	10	11	12	13	14
19	Longmatra	Rural	1,098	1,026	71	0	1	0	0	0	0	0	0
				(93.4)	(6.5)	(0.0)	(0.1)	(0.0)	(0.0)	(0.0)	(0.0)	(0.0)	(0.0)
20	Pungro	Rural	4,337	4,299	21	5	5	1	1	1	2	2	0
				(99.1)	(0.5)	(0.1)	(0.1)	(0.0)	(0.0)	(0.0)	(0.0)	(0.0)	(0.0)
	District total	**Total**	**62,459**	**60,645**	**1,044**	**7**	**48**	**6**	**427**	**8**	**194**	**7**	**73**
				(97.1)	**(1.7)**	**(0.0)**	**(0.1)**	**(0.0)**	**(0.7)**	**(0.0)**	**(0.3)**	**(0.0)**	**(0.1)**
		Rural	***56,901***	***55,610***	***956***	**7**	***46***	***4***	***107***	**5**	***90***	***6***	***70***
				(97.7)	**(1.7)**	**(0.0)**	**(0.1)**	**(0.0)**	**(0.2)**	**(0.0)**	**(0.2)**	**(0.0)**	**(0.1)**
		Urban	**5,558**	**5,035**	**88**	**0**	**2**	**2**	**320**	**3**	**104**	**1**	**3**
				(90.6)	**(1.6)**	**(0.0)**	**(0.0)**	**(0.0)**	**(5.8)**	**(0.1)**	**(1.9)**	**(0.0)**	**(0.1)**

Percentage figures given in brackets.

Data source : Census of India 2001, H- series: "Tables on Houses, Household amenities and Assets."

Table 51 presents number and percentage of households by type of fuel used for cooking. Types of fuel used given in this table are fire wood, crop residue, cowdung cake, electricity, coal/lignite, cooking gas, bio-gas, kerosene and others. Fire wood is available in plenty in the district and this is the most important source of fuel used for cooking by 97.1 per cent of the total households. Crop residue is used by only 1.7 per cent of the households. The use of cooking gas (L.P.G.) and kerosene as fuel is restricted only to a small proportion of the households. The use of coal/lignite, cowdung cake, bio-gas and electricity as fuel in the district is almost unknown. The position in the circles remains almost the same as that of the state. However, in the urban areas the proportion of the use of fire wood as fuel has come down to 90.6 per cent of the households. The cooking gas (L.P.G.) is used by 5.8 per cent households in urban areas against 0.2 per cent of households in rural areas. Households using bio-gas and kerosene also account 0.1 per cent and 1.9 per cent respectively of the total urban households.

TABLE 52 : NUMBER OF HOUSEHOLDS AVAILING BANKING SERVICES AND NUMBER OF HOUSEHOLDS HAVING EACH OF THE SPECIFIED ASSET, 2001

Serial number	Circle	Total/ Rural/ Urban	Total number of households	Total number of households availing banking services	Availability of household assets						
					Radio/ Transistor	Television	Tele-phone	Bicycle	Scooter, Motor Cycle, Moped	Car, Jeep, Van	None of the specified assets
1	2	3	4	5	6	7	8	9	10	11	12
1	Tamlu	Rural	2,965	31	819	157	10	86	32	21	2,059
2	Yongya	Rural	3,881	33	453	27	8	17	11	16	3,378
3	Longleng	Rural	8,584	296	1,326	406	46	161	68	97	6,901
4	Noksen	Rural	2,365	8	440	115	8	16	6	28	1,859
5	Chare	Rural	1,898	80	507	194	2	71	8	21	1,274
6	Longkhim	Rural	2,740	184	809	339	18	64	17	63	1,784
7	Tuensang Sadar	Total	10,341	1,157	2,890	2,143	312	85	55	171	6,392
		Rural	4,783	198	802	204	20	27	8	27	3,848
		Urban	5,558	959	2,088	1,939	292	58	47	144	2,544

TABLE 52 : NUMBER OF HOUSEHOLDS AVAILING BANKING SERVICES AND NUMBER OF HOUSEHOLDS HAVING EACH OF THE SPECIFIED ASSET, 2001 (CONTD.)

Serial number	Circle	Total/ Rural/ Urban	Total number of households	Total number of households availing banking services	Availability of household assets						
					Radio/ Transistor	Television	Tele-phone	Bicycle	Scooter, Motor Cycle, Moped	Car, Jeep, Van	None of the specified assets
1	2	3	4	5	6	7	8	9	10	11	12
8	Noklak	Rural	3,887	637	666	76	30	34	17	43	3,125
9	Panso	Rural	1,487	2	218	12	0	1	0	6	1,265
10	Shamator	Rural	2,346	89	353	66	4	8	5	17	1,963
11	Tsurungtho	Rural	1,141	28	289	36	2	57	10	10	833
12	Chessore	Rural	2,348	18	315	5	2	9	2	6	2,016
13	Seyochung	Rural	3,093	112	888	93	1	16	9	14	2,172
14	Amahator	Rural	1,549	7	169	1	0	0	0	4	1,376
15	Kiphire Sadar	Rural	3,461	707	1,474	403	18	84	10	51	1,884
16	Thonoknyu	Rural	2,006	39	302	8	2	18	1	11	1,683
17	Kiusam	Rural	1,079	12	158	6	7	11	7	4	897
18	Sitimi	Rural	1,853	184	329	18	1	2	0	10	1,514
19	Longmatra	Rural	1,098	19	468	9	2	12	7	4	617
20	Pungro	Rural	4,337	153	1,048	54	12	192	12	56	3,138
	District total	**Total**	**62,459**	**3,796**	**13,921**	**4,168**	**485**	**944**	**277**	**653**	**46,130**
		Rural	**56,901**	**2,837**	**11,833**	**2,229**	**193**	**886**	**230**	**509**	**43,586**
		Urban	**5,558**	**959**	**2,088**	**1,939**	**292**	**58**	**47**	**144**	**2,544**

Data source : *Census of India 2001, H- series: "Tables on Houses, Household amenities and Assets."*

This table provides data on the number of households availing banking services and the number of households having specified assets of radio/ transistor, television, telephone, bicycle, scooter/motor cycle, car/jeep/van, etc. In the district 3,796 households corresponding to 6.1 per cent of the total households are availing various banking services, the figure being the highest in Tuensang Sadar (1,157 households). Panso, Noksen and Amahator are the circles where the no. of households availing the facility of the banking services is less than 10 each. As regards the assets, 46,130 households in the district constituting 73.9 per cent of the total do not possess any kind of the specified assets mentioned above. Radio/transistor is available to 13,921 households and television to 4,168 households. The television sets are available to highest number of households in Tuensang Sadar. Households with telephone and car/jeep/van are also mostly found in Tuensang Sadar. The interesting point is that the number of households having car/jeep/van (653 households) in the district is more than the number of households having scooter/motor cycle (277). As regards bicycle the asset is owned by 944 households in the district.

(viii) Major Social and Cultural Events

A number of festivals are observed in the district but unlike the plain areas of the bordering state of Assam there is practically no fair there. Every tribe has got their own festivals which are known under different names but are commonly understood by the term *Genna* which means a festival, puja, taboo and restriction. Most of the festivals are connected with the phases of the agricultural operations such as first cutting down of jhum field, first harvesting, testing of newly harvested rice, etc. Most of the festivals are accompanied with feast which is usually of rice, pork, beef and rice-beer.

Monyu

Monyu is one of the most popular festivals of the Phoms which falls in the month of April every year. It marks the end of winter and the beginning of summer. The beating of the log drum signifies the heralding of the festival. It is also the time of prayers and for proper growth and sprouting of the crops already sowed. The main feature of this festival is the renewal of affectionate feelings towards their married daughters or sisters by presenting them the purest of the rice-beer and specially prepared food. Such conduct shows that Phom women are held in high esteem by their men folk and enjoy high status. Planning and decision relating to community welfare are also taken up during the festival.

Kundanglem

Kundanglem is a festival of the Chang tribe and is observed in the eighth month (April) of the Chang calendar. This festival is observed for five days. During the first three days, materials for construction of hut in *jhum* cultivated areas are collected and the area is tested on the fourth day. On the fifth day the relatives go to the field for construction of the huts. In the evening feasting takes place at home.

Tsokum

Tsokum festival is observed among the Khiemnungan tribe during the first week of October. It is mainly observed to give thanks to the Almighty deity for giving good crops and safeguarding of the lives in the family. During this festival animals like mithun, buffaloes, cows, pigs etc. are killed and sacrificed to appease the God. During this festival the roads and bridges leading to their field are repaired. One of the main significance of this festival is to grant permission of right to harvest and test the new crops. It is also during this time that each warrior of the village is in a liberty to display his hunted trophies by marking on the sharpened wood so that the people will come to know how many men he has killed during his life time.

Amongmong

Amongmong is one of the most important festivals of the Sangtams. The predominant theme of the festival is the worship of the God of the house and the three cooking stones in the fire place. The festival is observed in the first week of September every year, when the crops are ripe for harvest. The village priest performs prayers and rites and at night announce the separation of the spirit of the dead from the living during the festival. The next morning another priest will repeat the proclamation, then the villagers begin preparing for the festival by accumulating food stuff, firewood and special wine. Thus, throughout Amongmong festival, a line is drawn between the dead and the living. Amongmong festival, which means togetherness forever, is very cautiously observed every year for six days, each day of the festival has got its own significance. The objective of the festival is to have a good harvest.

Tsungkamniu

Tsungkamniu is an important festival of the Yimchungre and falls in the month of January from 14th to 16th. This festival is observed to signify the harvest achieved during the year. During the festival the young men and women gather together and dance and go round to every house in return of which they are provided with meat, wine and rice. The first day of the morning is spent for cleaning the village and thereafter eating, drinking and dancing starts.

(ix) Brief description of places of religious, historical or archaeological importance in villages and places of tourist interest in the towns of the district.

Some important places of tourist interest in the district are given below:

The Saramati range on the east of this district is about 3,837 metres above sea level. It is the liveliest

mountain in the region. In winter the top of the mountain remains covered with snow and it becomes a beautiful sight to look at.

Pangsa a village in the east, near the Myanmar border is a place of historical importance, because it has been responsible for many head hunting in the days of non-administration as well as it has been scene of operation for that demeanour.

Longtrok which mean six stones in Ao and Sangtam are located at Chungliyimti, 57 km from Tuensang. According to Ao legend and beliefs, the first Ao ancestors had emerged from Longtrok. This spot also offers a beautiful view of the town on hilltop scattered over the distant horizon.

In Tuensang all the villages is situated on the top of a hill or at least in a well defended position. Not only that, but also every village has got several gates to enter. The roads through the gates are narrow and flanked by stone walls on both the sides. It is like a Miniature fort, so the gate way to a village and the village itself are places of interest.

(x) Scope of Village and Town Directory :

Column Heading wise explanation :

The Village Directory, as the name indicates, is a directory of villages prepared for each tahsil/circle of every district showing the population at the village level, the number of households and the availability or otherwise of a number of basic amenities within the village while the Town Directory can be stated as a directory prepared for each town showing a number of useful information on population growth, physical aspects, municipal finance, amenities available, trade, commerce, industry, etc. relating to the town. The presentation of the Village Directory and the Town Directory started in the 1961 Census. Since then the format has been gradually expanded in the following censuses to cover a number of useful data for the planners and the scholars.

The Village Directory as presented for 2001 Census has 23 columns which are briefly discussed below:

Column 1 gives serial number of the villages within each R.D.Block.

Column 2 gives the name of the villages along with their code number. Eight digit permanent location code numbers (PLCN) have been assigned to all the villages in the state in one continuous serial number starting from 00000100 of the first village of the first district to the last village of the last district. The last two digits are kept as zeros (00) for future use.

Column 3 is meant for area figures for each village. As the villages of the state are cadestrally not surveyed the area of the villages is not available. Therefore, 'NA' is given against each villages under this column.

Column 4 is meant for the total population of the village as per 2001 Census. Total population is inclusive of the institutional and houseless population also.

Column 5 presents the number of households in the village as per 2001 Census.

Data on amenities such as educational, medical, drinking water, post, telegraph and telephone, commercial and co-operative banks, agricultural, non-agricultural and other credit societies, recreational & cultural facilities and communications are presented under column 6 to 13. Amenities available within the village are shown by suitable abbrevations which are explained at the beginning of Section I under Part A. If the amenities are not available in the village a dash (–) is shown in the column and the distance in broad ranges viz. < 5 kms, 5-10 kms and 10+ kms of the nearest place where the facility is available is given in the brackets.

Column 6 gives educational facilities available in the village such as primary school, middle school, secondary school, senior secondary school, college, industrial school, etc. Classes up to Class V are included in primary school. It also includes nursery school, kindergarten school, pre-basic/pre-primary school and junior basic school up to class V. All schools from class VI to class VIII are included in middle school whereas secondary school covers all classes from class IX to class X. Senior secondary school includes class XI to XII, Senior Cambridge and 10+2 schools. If there are composite schools like middle schools with primary classes or secondary schools with middle classes, these will be included in the number of primary and middle schools as well.

Column 7 presents medical facilities available in the village such as hospital, dispensary, maternity and child welfare centre, maternity home, health centre, primary health centre/sub-centre, family welfare centre, T.B. clinic, nursing home, etc. Information on registered private medical practitioner, subsidised medical practitioner and community health worker is also available in this column.

Column 8 is meant for drinking water facility available in the village. Sources of drinking water may be either from tap, well, tank, tubewell, handpump, river, canal, lake, spring or others.

Column 9 gives facility available in respect of post office, telegraph office and telephone in the village.

Column 10 is about banking facilities and furnishes data whether any commercial and/or co-operative bank is available in the village.

Column 11 - Availability of agricultural or non-agricultural or other credit societies within the village is given in this column.

Column 12 - This column is meant for recreational & cultural facilities such as cinema/ video hall, sports club and stadium/auditorium present within the village.

Column 13 is for communication facilities such as availability of bus stop, railway station and waterble waterway, may be river, canal, back waterway, etc.

Column 14 provides information on the various means of approach to the village such as paved road, mud road, foot path, navigable canal/river and navigable waterway other than river or canal.

Information on nearest town and its distance in kilometres from the village is furnished in column 15.

In column 16 information is provided whether power supply is available in the village. Power supply may be either for domestic use or for agricultural use or for other purposes. It may also be for all purposes.

In column 17 availability of newspaper and magazine is given.

In column 18 three most important commodities manufactured in the village which may be in the form of handloom and handicraft articles, jaggery, bamboo and wood products, basket making, beri and cigarette making, etc. are provided.

Column 19 to column 23 gives data on land use i.e. area under different types of land use in hectares. Due to the prevalence of Jhum cultivation in Nagaland state, besides information on forest, the data on land use provide information on the total area under jhum cultivation, period of rotation, main crops under jhum cultivation and area under wet rice cultivation and area under dry rice cultivation.

The Town Directory of 2001 Census has seven statements. These are discussed below :

Statement I - This statement gives status and growth history of the towns. The statement has 22 columns. Column 1 gives serial number. Column 2 gives the name of the town, its population size class and civic status of the town. Column 3 is for location code number of the town. Location code number consists of eight digits. Name of Circle and name of R.D.block along with their respective codes are given in columns 4 and 5 respectively. Area in square kilometres is presented in column 6 while in column 7 number of households as per 2001 Census is provided. In column 8 to 18, population of the towns from 1901 to 2001 is shown along with the decadal growth rates of the town as observed in each census year. Density as per 2001 Census is given in column 19 while sex ratio for three census years of 1981, 1991 and 2001 are shown in column 20 to 22.

Statement II - It presents physical aspects and location of towns as existed in 1999. Column 1 and 2 are the same as in Statement I. Physical aspects are given in column 3 to 5 - rainfall in mm. in column 3 and maximum and minimum temperature in centigrade in column 4 and 5 respectively. If there is no meteorological station within the town itself the data of the nearest meteorological station is imputed for the town. Distance by road from state, district and circle headquarters measured in kilometres are presented in column 6 to 10. Names & distance of nearest cities having a population of 1 lakh and more and 5 lakh and more are given in column 9 and 10 respectively while name & distance of the nearest railway station is provided in column 11. Distance from the nearest bus stop and navigable river/canalis shown under column 12 & 13 respectively.

Statement III - The statement gives municipal finance of the town for 1998-1999. Column 1 & 2 gives the serial number, class, name and status of the town. Receipts regarding municipal finance are given under column 3 to 9. These columns are divided into different heads such as receipts through taxes, etc., revenue derived from municipal properties and power other than taxation, Government grant, loan, advance and other sources. Columns for which information is not available are shown as dash (-) only. Columns 11 to 17 are meant for entering expenditure details under sub-heads of general administration, public safety, public health and conveniences, public works, public institutions and others.

Statement IV - Civic and other amenities as per 1999 in respect of the towns of the district are presented in this statement. Class, name civic status of the towns are given in column 1 & 2. Column 3 furnishes the 2001 Census population of the towns whereas under column 4 and 5 the population of the Scheduled Castes and the Scheduled Tribes are given respectively. Road length classified into pucca and kutcha is shown in column 6 and system of sewerage is recorded in column 7. Types of sewerage classified are sewer, open surface drains, box surface drains, sylk drain, cesspool method, pit system and others. Number of latrines is presented in column 8 to 11. Separate figures are provided for latrines under water borne, service and other categories. The method of disposal of night soil is provided in column 12 and classified as head load, basket, wheel barrow, septic tank, pit system, sewerage and others. Regarding water supply, column 13 gives source of supply such as tap, tube-well, tank & well and column 14 denotes the system of storage with capacity in kilolitres. Information on whether any fire fighting service is present in the town is given in column 15. Number of connections under electrification are divided into sub-heads as domestic, industrial, commercial, road lighting (points) and others which are given under column 17 to 20.

Statement V - This statement is meant for medical, educational, recreational and cultural facilities available in the town. Nunber of hospitals, dispensaries, health centres/primary health centres/ primary health sub-centres, etc. are given in column 4 and the number of beds available in these medical institutions in column 5. Educational facilities are sub-divided into arts/science/commerce/law/other colleges of degree level and above, medical colleges, engineering colleges and polytechnics and recorded in column 6 to 9. Availability of higher secondary/ junior college level schools and schools of secondary/ matriculation and junior secondary/middle is recorded in column 11, 12 and 13 respectively. Number of primary schools and adult literacy centres are shown in column 14 and 15 repectively. Regarding number of recreational and cultural facilities such as stadium, cinema, auditorium/drama/community halls and public libraries are given in given in column 17 to 20 while the number of working women's hostel with number of seats are provided in column 16. In addition recognised shorthand, typewriting and vocational training institutions are also reflected in column 10.

Statement VI - Information on trade, commerce, industry and banking in respect of the towns is shown in this statement. Names of three most important commodities are given under each category of 'exported' in column 3-5 and 'manufactured' in column 6-8. Number of banks, agricultural credit societies and non-agricultural credit societies are furnished under columns 9 to 11.

Statement VII - This statement is designed to give for the slum areas information on civic and other amenities almost on the same types of data as presented in Statement IV. However, as the district does not have any slum area the format is given only for the sake of information.

PART A
VILLAGE AND TOWN DIRECTORY

Section I - Village Directory

(a) Note explaining the abbreviations used in the village directory :

The "Village Directory" is one of the traditional compilations of the Census. It gives the list of villages, their location code numbers (PLCN), their area, population, number of households, amenities such as educational, medical, drinking water, post and telegraph, commercial and co-operative banks, agricultural non-agricultural and other credit societies, recreational and cultural facilities, communication, approach to village, nearest town with distance, power supply, availability of newspapers and magazines, most important commodity manufactured and land use of each village.

Village is a statutory recognized unit having a definite boundary and separate land records. In case, a complete village is treated as an outgrowth of urban agglomeration, data on amenities for that village, have not been given in the Village Directory but shown along with the urban component. For villages which are partly merged in an outgrowth of U.A., the amenities data are shown in the Village Directory of the respective villages. The amenities data in respect of those villages which are considered as Census Towns , are shown in the Town Directory.

The 'un-inhabited' villages (villages with no population) have been indicated as such after furnishing details in column 1 & 2 i.e., Serial number, Name of village & location code number and area of the village in column no. 3. The land use data if available for villages are shown in col. 19 to 23.

The Village Directory format has 23 columns and the details given under each column for the village are as follows :

Column 1 : Serial Number

Self explanatory. All the villages within the R.D. block are presented serially in the ascending order of their location code number. This column is repeated at the last column also numbered as 1.

Column 2 : Name and Location Code Number of village.

The names and location code numbers of the villages are shown against this column. This also includes the forest and uninhabited villages. The village name is repeated in the 2nd last column also numbered as 2.

Column 3 : Area of the village

The area of the villages in hectares are given. Wherever the area figures are not furnished by the concerned department the column is shown with N.A. (Not Available).

Column 4 : Total population

The total population of the villages as per 2001 Census is given in this column.

Column 5 : Number of households

The number of households as per 2001 Census is given in this column.

Amenities :

In column 6 to 13, availability in respect of different amenities such as education, medical, drinking water, post, telegraph and telephone, banks, credit societies, recreational & cultural facilities communication, etc. in each village has been depicted with appropriate abbreviations against the column concerned. Wherever the amenities are not available in the village, a dash (-) is shown in the column and next to it in brackets the distance in broad ranges viz. <5 kms., 5-10 kms. and 10+ kms of the nearest place where the facility is available is given. Columnwise details are given below :

Column 6 : Educational

Classes upto class IV included in Primary School. This will include nursery school, kindergarten school.,

pre-basic school, pre-primary school and junior basic school upto class IV.

Classes from V to VIII are included in the middle school.

Class IX and X are included in High secondary school. Class XI and XII are included in senior secondary school.

In case of composite schools like middle school with primary school or secondary school with middle school, these are also included in the number of primary and middle schools, respectively.

Accordingly any of the following types of institutions if exists within the village is shown as per abbreviations given below :

(i)	Primary School	P
(ii)	Middle School	M
(iii)	Secondary School	H
(iv)	Senior Secondary School	PUC
(v)	College	C
(vi)	Industrial School	I
(vii)	Training School	Tr
(viii)	Adult literacy class/centre	AC
(ix)	Others (specify) e.g. Sanskrit Path-shala, Senior basic school, Navodaya Vidyalaya, Makhtab, etc.	O

More than one institution of a type in the village is indicated by the number within brackets against the abbreviation, e.g. P(3), M(4), etc.

Column 7 : Medical

Availability of medical facility within the village is indicated by following abbreviations :

(i)	Allopathic Hospital	H
	Ayurvedic Hospital	HA
	Unani Hospital	HU
	Homeopathic Hospital	H Hom
(ii)	Allopathic Dispensary	D
	Ayurvedic Dispensary	DA
	Unani Dispensary	DU
	Homeopathic Dispensary	D Hom
(iii)	Maternity & Child Welfare	MCW
(iv)	Maternity Home	MH
(v)	Child Welfare Centre	CWC
(vi)	Health Centre	HC
(vii)	Primary Health Centre	PHC
(viii)	Primary Health Sub-Centre	PHS
(ix)	Family Welfare Centre	FWC
(x)	T.B. Clinic	TB
(xi)	Nursing Home	NH
(xii)	Registered Private Medical Practitioner	RMP
(xiii)	*Subsidised Medical Practitioner*	SMP
(xiv)	Community Health Worker	CHW
(xv)	Others	O

More than one institution of a type in the village is indicated by the number within brackets against the abbreviations, e.g. H(3), D(4), etc.

Column 8 : Drinking Water

The types of the drinking water supply sources available within the village are indicated by abbreviations as follows :

(i)	Tap Water	T
(ii)	Well Water	W
(iii)	Tank Water	TK
(iv)	Tubewell Water	TW
(v)	Handpump	HP
(vi)	River Water	R
(vii)	Canal	C
(viii)	Lake	L
(ix)	Spring	S
(x)	Others	O
(xi)	Summer Source	SS

Column 9 : Post, Telegraph and Telephone

These are indicated as shown below :

(i)	Post Office	PO
(ii)	Telegraph Office	TO
(iii)	Post & Telegraph Office	PTO
(iv)	Telephone Connection	PH

Column 10: Commercial and Co-operative Banks

If the village is served by any commercial bank, co-operative bank etc. the same is shown by the abbreviations mentioned below :

(i)	Commercial Bank	CM
(ii)	Co-operative Bank	CP

Column 11: Credit Societies

If the village enjoys the services of Credit Societies i.e. Agricultural Credit Societies, Non Agricultural Credit Societies or Other Credit Societies, the same is shown by the abbreviations mentioned below :

(i)	Agricultural Credit Society	ACS
(ii)	Non-Agricultural Credit Society	NCS
(iii)	Other Credit Society	OCS

Column 12 : Recreational and cultural facilities

If facility such as Cinema/Video hall, Sports Club, Stadium/Auditorium is available in the village, the same is recorded in this column. The abbreviations used are given below :

(i)	Cinema/Video Hall	CV
(ii)	Sports Club	SP
(iii)	Stadium/Auditorium	ST

Column 13 : Communications

If the village is served by any mode of public/private transport like Bus, Railway or Navigable water ways these are to be mentioned as follows :

(i)	Bus	BS
(ii)	Railway Station	RS
(iii)	Navigable Waterway	NW

Column 14 : Approach to village

Approach to village refers to the state of road leading to village. The approach to the village is indicated as follows :

(i)	Paved Road	PR
(ii)	Mud road	MR
(iii)	Foot path	FP
(iv)	Navigable River	NR
(v)	Navigable Canal	NC
(vi)	Navigable waterways other than River or Canal	NW

Column 15 : Nearest Town and distance

The name of the town nearest to the village is given alongwith the distance in kilometers within brackets.

Column 16 : Power supply

Availability of Power Supply and its use in the village is given by using following abbreviations :

(i)	Electricity for domestic use	ED
(ii)	Electricity for agricultural use	EAG
(iii)	Electricity for other purposes	EO
(iv)	Electricity for all purposes	EA

Column 17 : News Paper/Magazine

If any News Paper/Magazine is available in the village, the same is shown as follows :

(i)	News Paper	N
(ii)	Magazine	M

Column 18 : Most important commodities manufactured

The three most important commodities manufactured in the village are recorded in this column.

Column 19 to 23 : Land use i.e. area under different types of land use

Land use data maintained by the State/U.T. Govts. are furnished against these columns. The data concerning area under Forest, Irrigated land (by source), Un-irrigated land, Culturable waste and Area not available for cultivation in the village are shown against these columns. Due to prevalence of Jhum Cultivation in Nagaland the necessary data concerning it are also shown. The area figures are given in hectare(s) up to one decimal. Dash '-' is recorded wherever the information is not made available by the concerned department. The abbreviations used for different

types of irrigation facilities available in the village are indicated below :

(i)	Government Canal	GC
(ii)	Private Canal	PC
(iii)	Well (without electricity)	W
(iv)	Well (with electricity)	WE
(v)	Tubewell (without electricity)	TW
(vi)	Tubewell (with electricity)	TWE
(vii)	Tank	TK
(viii)	River	R
(ix)	Lake	L
(x)	Waterfall	WF
(xi)	Others	O
(xii)	Total	T

The village directory also carries the following appendices.

Appendix-I It gives the abstract of educational, medical and other amenities available in villages at R.D. block level.

Appendix-I-A Indicates number of villages R.D. block-wise having one or more primary schools.

Appendix-I-B Indicates number of villages R.D. block-wise having primary, middle and secondary schools.

Appendix-I-C Shows number of villages R.D. block-wise with different sources of drinking water facilities.

Appendix-II Gives the list of villages with 5,000 and above population which do not have one or more amenities.

Appendix-II-A Gives the list of Census Towns which do not have one or more amenities.

Appendix-III It gives the land utilization data in respect of Census Towns/non-municipal Towns.

Appendix-IV R.D. block-wise list of inhabited villages where no amenity other than drinking water facility is available.

Appendix-V Summary showing number of villages not having Scheduled Caste population.

Appendix-VI Summary showing number of villages not having Scheduled Tribe population.

Appendix-VII A, VII B

The appendix shows the list of villages according to proportion of the Scheduled Castes and Scheduled Tribes to the total population by ranges.

Appendix-VIII Indicates R.D. block-wise number of villages under each Gram Panchayat.

Appendix-IX Shows number of different level girl's schools in a village.

(b) List of villages merged in towns and out-growths in 2001 Census.

There is no such villages in the district merged in towns in 2001 Census. There is also no outgrowth in the district.

(c) R.D. block-wise presentation of Village Directoty Data.

In Tuensang district there are thirteen R.D. blocks, viz., Tamlu R.D. block, Longleng R.D. block, Noksen R.D. block, Chare R.D. block, Longkhim R.D. block, Sangsangnyu R.D. block, Noklak R.D. block, Shamator R.D. block, Chessore R.D. block, Kiphire R.D. block, Thonoknyu R.D. block, Sitimi R.D. block and Pungro R.D. block. R.D. block-wise Village Directory data are presented here showing map of the R.D. block; alphabetical list of villages alongwith location code number of 1991 and 2001 Census; and amenities and land use data for all villages as in 1999.

TAMLU RD BLOCK

Alphabetical list of Villages

Serial number	Name of village	2001 Census location code number	1991 Census location code number
1	2	3	4
		Name of RD Block : Tamlu	
Name of Circle : Tamlu (0001)			
1	Bora Namsang	00011600	060010001000100007
2	Kangching	00012000	060010001000100009
3	Konsong S/ Comp.	00011700	060010001000100008
4	Ladaigarh	00011300	060010001000100004
5	Ngetchungshing	00011400	060010001000100005
6	Shamnyuching	00011500	060010001000100003
7	Shitap	00011200	060010001000100006
8	Tamlu Hq	00011800	060010001000100001
9	Tamlu Village	00011900	060010001000100002
Name of Circle : Yongya (0002)			
1	Nian	00012400	060020001000100003
2	Tangha	00012100	060020001000100007
3	Yongam	00012700	060020001000100004
4	Yongshei	00012600	060020001000100005
5	Yongya Hq	00012200	060020001000100001
6	Yongya Village	00012300	060020001000100002
7	Yotan S/Comp.	00012500	060020001000100006

Census of India 2001 - Amenities and

Amenities available (if not available within the village, a dash (-) is shown in the column and next to it in brackets the distance in broad ranges viz.< 5 kms., 5-10 kms. and 10+ kms of the nearest place where the facility is available is given)

Serial number	Name of village & Location code	Total area of the village (in hectare)	Total population (2001 Census)	Number of households (2001 Census)	Educational	Medical	Drinking water	Post, telegraph and telephone	Commercial and co-operative banks	Agricultural, non-agricultural and other credit societies	Recreational & cultural facilities(Cinema/ Video hall, Sports club, Stadium/ Auditorium)	Communications (Bus service, railway station, waterway)
1	2	3	4	5	6	7	8	9	10	11	12	13
RD Block : Tamlu (0001)												
1	Shitap (00011200)	-	701	86	P M(5-10) C(10+)	CWC H(10+) MCW(5-10) PHC(5-10)	W TK SS-	PO PH(5-10)	- CM(5-10) CP(5-10)	- ACS(10+) NCS(10+) OCS(10+)	- CV(10+) SP(5-10) ST(10+)	- BS(5-10) RS(10+)
2	Ladaigarh (00011300)	-	1,060	187	P(2) M(5-10) C(10+)	CWC H(5-10) MCW(10+) PHC(10+)	HP W R SS-	- PO(5-10) PH(5-10)	- CM(10+) CP(10+)	- ACS(10+) NCS(10+) OCS(10+)	- CV(10+) SP(10+) ST(10+)	- BS(5-10) RS(10+)
3	Ngetchungshing (00011400)	-	744	78	P M(10+) C(10+)	CWC H(10+) MCW(10+) PHC(10+)	W TK R S SS-	- PO(10+) PH(10+)	- CM(10+) CP(10+)	- ACS(10+) NCS(10+) OCS(10+)	- CV(10+) SP(10+) ST(10+)	- BS(10+) RS(10+)
4	Shamnyuching (00011500)	-	2,349	237	P M(5-10) C(10+)	CWC H(10+) MCW(10+) PHC(5-10)	T W S SS-	- PO(5-10) PH(10+)	- CM(10+) CP(10+)	- ACS(10+) NCS(10+) OCS(10+)	- CV(10+) SP(10+) ST(10+)	- BS(10+) RS(10+)
5	Bora Namsang (00011600)	-	7,631	764	P(3) M S C(10+)	D CWC(2) HC PHC FWC H(10+) MCW(10+)	T HP SS-	PO PH(10+)	- CM(10+) CP(10+)	- ACS(10+) NCS(10+) OCS(10+)	- CV(10+) SP(10+) ST(10+)	- BS(10+) RS(10+)
6	Konsong S/ Comp (00011700)	-	1,457	168	P(3) M S C(10+)	D H(10+) MCW(10+) PHC(< 5)	T W SS-	- PO(< 5) PH(10+)	- CM(10+) CP(10+)	- ACS(10+) NCS(10+) OCS(10+)	- CV(10+) SP(10+) ST(10+)	- BS(10+) RS(10+)
7	Tamlu Hq (00011800)	-	3,151	499	P M S C(10+)	D MH CWC PHC FWC(2) H(10+) MCW(10+)	W TK R S SS-	PO PH(10+)	- CM(10+) CP(10+)	- ACS(10+) NCS(10+) OCS(10+)	SP CV(10+) ST(10+)	BS RS(10+)
8	Tamlu Village (00011900)	-	4,559	613	P(3) M S C(10+)	D CWC(2) PHC FWC(2) RMP H(10+) MCW(10+)	T W S SS-	- PO(< 5) PH(10+)	- CM(10+) CP(10+)	- ACS(10+) NCS(10+) OCS(10+)	SP CV(10+) ST(10+)	BS RS(10+) NW(10+)
9	Kangching (00012000)	-	3,387	388	P(2) M C(10+)	CWC(2) H(10+) MCW(10+) PHC(< 5)	W TK SS-	- PO(< 5) PH(10+)	- CM(10+) CP(10+)	- ACS(10+) NCS(10+) OCS(10+)	- CV(10+) SP(10+) ST(10+)	BS RS(10+) NW(10+)
10	Tangha (00012100)	-	6,072	687	P(3) M(2) C(10+)	D H(5-10) MCW(10+) PHC(10+)	T W SS-	- PO(10+) PH(10+)	- CM(10+) CP(10+)	-	- CV(10+) SP(10+) ST(10+)	- BS(5-10) RS(10+)
11	Yongya Hq (00012200)	-	2,663	345	P M C(10+)	H D MCW(10+) PHC(10+)	T W SS-	- PO(10+) PH(10+)	- CM(10+) CP(10+)	-	- CV(10+) SP(10+) ST(10+)	BS RS(10+)

Village Directory

Land Use (As in 1999)

Approach to village	Nearest town & distance (in km)	Power supply	News paper / Magazine	Most important commodity manufactured	Land use (i.e. area under different types of land use in hectare)** Cultivable land: Forest	Wet rice cultivation (by source)	Dry rice cultivation	Total area under Jhum cultivation	Period of Rotation	Main crop s under Jhum cultivation	Area not available for cultivation	Name of village	Serial number
14	15	16	17	18	19	20 (a)	20 (b)	21 (a)	21 (b)	22	23	2	1
													RD Block : Tamlu (0001)
MR FP	Nazira (28)	-	-	-	27.2	T(3.6)	4.0	-	9 Yrs	Paddy,Ginger	4.86	Shitap	1
MR FP	Nazira (22)	-	-	-	210.0	T(52.7)	-	55.5	9 Yrs	Paddy,Potato	-	Ladaigarh	2
MR FP	Nazira (30)	EA	-	-	3.5	T(2.4)	3.2	-	8 Yrs	Paddy,Tomato,Orange	5.67	Ngetchungshing	3
MR FP	Nazira (35)	-	-	-	-	T(70.9)	405.0	405.0	9 Yrs	Paddy Chilly	-	Shamnyuching	4
MR FP	Nazira (45)	EA	-	-	-	T(60.0)	405.0	405.0	10 Yrs	Paddy	-	Bora Namsang	5
MR FP	Sibsagar (40)	EA	-	-	-	-	-	-	10.0	Paddy	-	Konsong S/ Comp.	6
PR MR FP	Mokokchung (75)	EA	-	-	-	T(3.0)	2.0	-	8.0	Paddy Tomato	-	Tamlu Hq	7
PR MR FP	Mokokchung (77)	EA	-	-	-	-	-	-	9.0	Paddy	-	Tamlu Village	8
MR FP	Mokokchung (71)	EA	-	-	-	-	-	-	8 0	Paddy	-	Kangching	9
MR FP	Mokokchung (97)	EA	N	Handloom Produc, Handicraft Prod	10.6	-	-	-	-	-	-	Tangha	10
PR MR FP	Mokokchung (90)	EA	-	-	15.0	-	-	-	10 Yrs	Rice,Millet	-	Yongya Hq	11

Census of India 2001 -

Amenities and

Amenities available (if not available within the village, a dash (-) is shown in the column and next to it in brackets the distance in broad ranges viz.< 5 kms., 5-10 kms. and 10+ kms of the nearest place where the facility is available is given)

Serial number	Name of village & Location code	Total area of the village (in hectare)	Total population (2001 Census)	Number of households (2001 Census)	Educational	Medical	Drinking water	Post, telegraph and telephone	Commercial and co-operative banks	Agricultural, non-agricultural and other credit societies	Recreational & cultural facilities(Cinema/ Video hall, Sports club, Stadium/ Auditorium)	Communications (Bus service, railway station, waterway)
1	2	3	4	5	6	7	8	9	10	11	12	13
12	Yongya Village (00012300)	-	8,576	953	P(3) M C(10+)	- H(< 5) MCW(10+) PHC(10+)	T W SS-	- PO(10+) PH(10+)	- CM(10+) CP(10+)	-	- CV(10+) SP(10+) ST(10+)	BS RS(10+)
13	Nian (00012400)	-	6,766	760	P(2) M C(10+)	D H(5-10) MCW(10+) PHC(10+)	T W SS-	- PO(10+) PH(10+)	- CM(10+) CP(10+)	- ACS(10+) NCS(10+) OCS(10+)	- CV(10+) SP(10+) ST(10+)	- BS(5-10) RS(10+) NW(10+)
14	Yotan S/Comp. (00012500)	-	619	85	M P(< 5) C(10+)	- H(10+) MCW(10+) PHC(10+)	T W SS-	- PO(10+) PH(10+)	- CM(10+) CP(10+)	- ACS(10+) NCS(10+) OCS(10+)	- CV(10+) SP(10+) ST(10+)	- BS(5-10) RS(10+) NW(10+)
15	Yongshei (00012600)	-	5,569	638	P(3) M C(10+)	CWC(2) H(10+) MCW(10+) PHC(10+)	T W SS-	- PO(10+) PH(10+)	- CM(10+) CP(10+)	- ACS(10+) NCS(10+) OCS(10+)	- CV(10+) SP(10+) ST(10+)	- BS(5-10) RS(10+) NW(10+)
16	Yongam (00012700)	-	2,768	392	P(2) M(2) C(10+)	- H(10+) MCW(10+) PHC(10+)	T W SS-	- PO(10+) PH(10+)	- CM(10+) CP(10+)	- ACS(10+) NCS(10+) OCS(10+)	- CV(10+) SP(10+) ST(10+)	- BS(10+) RS(10+) NW(10+)
	Block Total	-	**58,072**	**6,880**	**P(31) M(14) S(4)**	**H D(7) MH CWC(13) HC PHC(3) FWC(5) RMP**	**T(11) W(15) TK(4) HP(2) R(3) S(4)**	**PO(3)**			**SP(2)**	**BS(5)**

Village Directory

Land Use (As In 1999)

Approach to village	Nearest town & distance (in km)	Power supply	News paper / Magazine	Land use (i.e. area under different types of land use in hectare)**						Main crop s under Jhum cultivation	Area not available for cultivation	Name of village	Serial number
				Most important commodity manufactured	Cultivable land: Forest	Cultivable land: Wet rice cultivation (by source)	Cultivable land: Dry rice cultivation	Total area under Jhum cultivation	Period of Rotation				
14	15	16	17	18	19	20 (a)	20 (b)	21 (a)	21 (b)	22	23	2	1
MR FP	Mokokchung (91)	EA	N M	-	-	-	-	-	8.0	Paddy,Maize	20.13	Yongya Village	12
MR FP	Mokokchung (109)	EA	-	-	15.7	-	-	-	10.0	Paddy,Maize	10.65	Nian	13
MR FP	Mokokchung (90)	EA	N M	-	16.5	-	-	-	8.0	Paddy,Maize	16.5	Yotan S/Comp.	14
MR FP	Mokokchung (75)	EA	-	-	12.8	-	-	-	10.0	Paddy,Maize	20	Yongshei	15
MR FP	Mokokchung (95)	EA	-	-	12.2	-	-	-	10.0	Paddy,Maize	10.5	Yongam	16
PR(3) MR(16) FP(16)		EA(13)	N(7) M(3)		323.4	T(192.61)	819.3	865.5	88.3				

LONGLENG RD BLOCK

Alphabetical list of Villages

Serial number	Name of village	2001 Census location code number	1991 Census location code number
1	2	3	4
		Name of RD Block : Longleng	
Name of Circle : Longleng (0003)			
1	Aoching	00014600	060030001000100019
2	Bhumnyu (Mongnyu)	00013000	060030001000100004
3	Hukpang	00013900	060030001000100011
4	Longleng Hq	00013300	060030001000100001
5	Longleng Leprosy Colony	00013400	060030001000100003
6	Longleng Mission Comp.	00013200	060030001000100002
7	Mongtikong	00013700	060030001000100008
8	Namching S/Comp.	00013800	060030001000100010
9	Orangkong	00013100	060030001000100005
10	Pongching	00014000	060030001000100009
11	Pongo	00013500	060030001000100012
12	Pongo S/Comp.	00013600	060030001000100013
13	Sakchi	00014500	060030001000100018
14	Sakchiyimjong	00014400	060030001000100017
15	Yachem	00012800	060030001000100006
16	Yanching	00014300	060030001000100016
17	Yaong	00012900	060030001000100007
18	Yongphang	00014100	060030001000100014
19	Yongphang S/Comp.	00014200	060030001000100015

Census of India 2001 -

Amenities and

Amenities available (if not available within the village, a dash (-) is shown in the column and next to it in brackets the distance in broad ranges viz.< 5 kms., 5-10 kms. and 10+ kms of the nearest place where the facility is available is given)

Serial number	Name of village & Location code	Total area of the village (in hectare)	Total population (2001 Census)	Number of households (2001 Census)	Educational	Medical	Drinking water	Post, telegraph and telephone	Commercial and co-operative banks	Agricultural, non-agricultural and other credit societies	Recreational & cultural facilities(Cinema/ Video hall, Sports club, Stadium/ Auditorium)	Communications (Bus service, railway station, waterway)
1	2	3	4	5	6	7	8	9	10	11	12	13
RD Block : Longleng (0002)												
1	Yachem (00012800)	-	8,460	959	P(4) M(2) S(2) C(10+)	H D MCW(10+) PHC(10+)	T W SS-	PO PH(10+)	- CM(10+) CP(10+)	- ACS(10+) NCS(10+) OCS(10+)	- CV(10+) SP(10+) ST(10+)	- BS(< 5) RS(10+) NW(10+)
2	Yaong (00012900)	-	3,558	438	P M C(10+)	- H(5-10) MCW(5-10) PHC(5-10)	T W SS-	- PO(5 10) PH(5-10)	- CM(10+) CP(10+)	- ACS(10+) NCS(10+) OCS(10+)	- CV(10+) SP(10+) ST(10+)	BS RS(10+) NW(10+)
3	Bhumnyu (Mongnyu) (00013000)	-	5,856	625	P(3) M C(5-10)	- H(5-10) MCW(10+) PHC(5-10)	T W SS-	- PO(5 10) PH(10+)	- CM(5-10) CP(10+)	- ACS(10+) NCS(10+) OCS(10+)	- CV(10+) SP(5-10) ST(5-10)	- BS(5 10) RS(10+) NW(10+)
4	Orangkong (00013100)	-	4,427	420	P(2) M(< 5) C(5-10)	- H(5-10) MCW(10+) PHC(5-10)	T W SS-	- PO(5 10) PH(10+)	- CM(5-10) CP(10+)	- ACS(10+) NCS(10+) OCS(10+)	- CV(10+) SP(5-10) ST(5-10)	- BS(5 10) RS(10+) NW(10+)
5	Longleng Mission Comp. (00013200)	-	852	158	P M S C(< 5)	D PHC H(< 5) MCW(10+)	T W TK SS-	PO PH(10+)	- CM(< 5) CP(10+)	- ACS(10+) NCS(10+) OCS(10+)	- CV(10+) SP(< 5) ST(< 5)	BS RS(10+) NW(10+)
6	Longleng Hq (00013300)	-	6,120	1,001	P(10) M(6) S(3) C	H D PHC RMP MCW(10+)	T W TK SS-	PO PH(10+)	CM CP(10+)	- ACS(10+) NCS(10+) OCS(10+)	SP(7) ST CV(10+)	BS RS(10+) NW(10+)
7	Longleng Leprosy Colony (00013400)	-	601	107	P M C(< 5)	- H(< 5) MCW(10+) PHC(< 5)	T W SS-	- PO(< 5) PH(10+)	- CM(< 5) CP(10+)	- ACS(10+) NCS(10+) OCS(10+)	- CV(10+) SP(< 5) ST(< 5)	- BS(< 5) RS(10+) NW(10+)
8	Pongo (00013500)	-	6,760	732	P(4) M C(10+)	D H(10+) MCW(10+) PHC(10+)	T W SS-	- PO(10+) PH(10+)	- CM(10+) CP(10+)	- ACS(10+) NCS(10+) OCS(10+)	- CV(10+) SP(10+) ST(10+)	- BS(10+) RS(10+) NW(10+)
9	Pongo S/Comp. (00013600)	-	1,326	136	P M S C(10+)	D H(10+) MCW(10+) PHC(10+)	T W SS-	- PO(10+) PH(10+)	- CM(10+) CP(10+)	- ACS(10+) NCS(10+) OCS(10+)	- CV(10+) SP(10+) ST(10+)	BS RS(10+) NW(10+)
10	Mongtikong (00013700)	-	947	112	P M(5-10) C(10+)	- H(10+) MCW(10+) PHC(10+)	T W SS-	- PO(10+) PH(10+)	- CM(10+) CP(10+)	- ACS(10+) NCS(10+) OCS(10+)	- CV(10+) SP(10+) ST(10+)	- BS(10+) RS(10+) NW(10+)

Village Directory

Land Use (As in 1999)

Approach to village	Nearest town & distance (in km)	Power supply	News paper / Magazine	Most important commodity manufactured	Land use (i.e area under different types of land use in hectare)**					Main crop s under Jhum cultivation	Area not available for cultivation	Name of village	Serial number
					Cultivable land								
					Forest	Wet rice cultivation (by source)	Dry rice cultivation	Total area under Jhum cultivation	Period of Rotation				
14	15	16	17	18	19	20 (a)	20 (b)	21 (a)	21 (b)	22	23	2	1
												RD Block : Longleng (0002)	
MR FP	Mokokchung (55)	EA	-	-	18.1	-	-	-	-	-	18	Yachem	1
PR MR FP	Mokokchung (63)	EA	-	-	15.0	-	-	-	-	-	15	Yaong	2
MR FP	Mokokchung (83)	EA	-	-	38.0	-	-	-	-	-	-	Bhumnyu (Mongnyu)	3
MR FP	Mokokchung (74)	EA	-	-	20.0	-	-	-	-	-	-	Orangkong	4
PR MR FP	Mokokchung (79)	EA	-	-	15.0	-	-	-	-	-	-	Longleng Mission Comp.	5
PR MR FP	Mokokchung (79)	EA	-	-	-	-	-	-	-	-	-	Longleng Hq	6
MR FP	Mokokchung (82)	EA	-	-	4.0	-	-	-	-	-	-	Longleng Leprosy Colony	7
MR FP	Tuensang (51)	EA	-	-	24.9	-	-	-	-	-	-	Pongo	8
MR FP	Tuensang (49)	EA	-	-	24.9	-	-	-	-	-	20.15	Pongo S/Comp.	9
MR FP	Tuensang (69)	EA	-	-	0.1	-	-	-	-	-	-	Mongtikong	10

Census of India 2001 - Amenities and

Amenities available (if not available within the village, a dash (-) is shown in the column and next to it in brackets the distance in broad ranges viz.< 5 kms., 5-10 kms. and 10+ kms of the nearest place where the facility is available is given)

Serial number	Name of village & Location code	Total area of the village (in hectare)	Total population (2001 Census)	Number of households (2001 Census)	Educational	Medical	Drinking water	Post, telegraph and telephone	Commercial and co-operative banks	Agricultural, non-agricultural and other credit societies	Recreational & cultural facilities(Cinema/ Video hall, Sports club, Stadium/ Auditorium)	Communications (Bus service, railway station, waterway)
1	2	3	4	5	6	7	8	9	10	11	12	13
11	Namching S/Comp. (00013800)	-	814	90	P M C(10+)	D H(10+) MCW(10+) PHC(10+)	T W SS-	- PO(10+) PH(10+)	- CM(10+) CP(10+)	- ACS(10+) NCS(10+) OCS(10+)	- CV(10+) SP(10+) ST(10+)	- BS(10+) RS(10+) NW(10+)
12	Hukpang (00013900)	-	6,816	683	P(3) M(< 5) C(5-10)	- H(5-10) MCW(10+) PHC(5-10)	T W SS-	- PO(5 10) PH(10+)	- CM(5-10) CP(10+)	- ACS(10+) NCS(10+) OCS(10+)	- CV(10+) SP(5-10) ST(5-10)	BS RS(10+) NW(10+)
13	Pongching (00014000)	-	3,107	335	P(3) M C(10+)	D H(10+) MCW(10+) PHC(10+)	T W SS-	- PO(10+) PH(10+)	- CM(10+) CP(10+)	- ACS(10+) NCS(10+) OCS(10+)	- CV(10+) SP(10+) ST(10+)	- BS(< 5) RS(10+) NW(10+)
14	Yongphang (00014100)	-	3,112	404	P M C(10+)	- H(10+) MCW(10+) PHC(10+)	T W SS-	- PO(5 10) PH(10+)	- CM(10+) CP(10+)	ACS	- CV(10+) SP(10+) ST(10+)	BS RS(10+)
15	Yongphang S/Comp. (00014200)	-	876	119	P M C(10+)	- H(10+) MCW(10+) PHC(10+)	T W SS-	- PO(5 10) PH(10+)	- CM(10+) CP(10+)	-	- CV(10+) SP(10+) ST(10+)	BS RS(10+)
16	Yanching (00014300)	-	1,499	198	P M(2) C(10+)	- H(10+) MCW(10+) PHC(10+)	T W SS-	- PO(5 10) PH(10+)	- CM(10+) CP(10+)	- ACS(10+) NCS(10+) OCS(10+)	- CV(10+) SP(10+) ST(10+)	BS RS(10+) NW(10+)
17	Sakchiyimjong (00014400)	-	1,197	161	P M S C(10+)	D H(10+) MCW(10+) PHC(10+)	T W SS-	PO PH(10+)	- CM(10+) CP(10+)	- ACS(10+) NCS(10+) OCS(10+)	SP(4) CV(10+) ST(10+)	BS RS(10+) NW(10+)
18	Sakchi (00014500)	-	4,107	463	P(3) M S C(10+)	D H(10+) MCW(10+) PHC(10+)	T W SS-	PO PH(10+)	- CM(10+) CP(10+)	- ACS(10+) NCS(10+) OCS(10+)	SP(4) CV(10+) ST(10+)	BS RS(10+) NW(10+)
19	Aoching (00014600)	-	3,074	357	P(2) M C(10+)	- H(10+) MCW(10+) PHC(10+)	T W SS-	- PO(5 10) PH(10+)	- CM(10+) CP(10+)	- ACS(10+) NCS(10+) OCS(10+)	SP CV(10+) ST(10+)	- BS(10+) RS(10+) NW(10+)
	Block Total	-	**63509**	**7498**	**P(44) M(23) S(9) C**	**H(2) D(9) PHC(2) RMP**	**T(19) W(19) TK(2)**	**PO(5)**	**CM**	**ACS**	**ST SP(16)**	**BS(10)**

Village Directory

Land Use (As in 1999)

Approach to village	Nearest town & distance (in km)	Power supply	News paper / Magazine	Most important commodity manufactured	Land use (i e. area under different types of land use in hectare)**							Name of village	Serial number
					Cultivable land								
					Forest	Wet rice cultivation (by source)	Dry rice cultivation	Total area under Jhum cultivation	Period of Rotation	Main crop s under Jhum cultivation	Area not available for cultivation		
14	15	16	17	18	19	20 (a)	20 (b)	21 (a)	21 (b)	22	23	2	1
MR FP	Tuensang (61)	EA	-	-	0.5	-	-	-	-	-	-	Namching S/Comp.	11
MR FP	Tuensang (59)	EA	-	-	25.0	-	-	-	-	-	-	Hukpang	12
MR FP	Tuensang (64)	EA	-	-	18 0	-	-	-	-	-	-	Pongching	13
MR FP	Tuensang (45)	EA	N	Earth Pot, Cane Product	20.0	-	-	-	-	-	-	Yongphang	14
MR FP	Tuensang (46)	EA	N	-	1.4	-	-	-	-	-	-	Yongphang S/Comp.	15
MR FP	Tuensang (50)	EA	-	-	-	-	-	-	-	-	-	Yanching	16
MR FP	Tuensang (42)	EA	-	-	3.9	-	-	-	-	-	2.96	Sakchiyimjong	17
MR FP	Tuensang (40)	EA	-	Cane Products, Bamboo Products	68.4	-	-	-	-	-	40.53	Sakchi	18
MR FP	Tuensang (38)	EA	-	-	51.5	-	-	-	-	-	30.97	Aoching	19
PR(3) MR(19) FP(19)		**EA(19)**	**N(19) M(15)**		**348.7**	**-**	**0.0**	**0.0**	**127.6**				

NOKSEN RD BLOCK

Alphabetical list of Villages

Serial	Name of village	2001 Census location	1991 Census location
1	2	3	4
		Name of RD Block : Noksen	
Name of Circle : Noksen (0004)			
1	Kumpong	00015400	060040002000200010
2	Litem	00015000	060040002000200012
3	Longra	00014700	060040002000200003
4	Longtang	00015300	060040002000200006
5	Noksen Village	00015100	060040002000200002
6	Noksen Hq	00014900	060040002000200001
7	Santak	00015800	060040002000200007
8	Yali	00015200	060040002000200005
9	Yangpi (Kongsang)	00014800	060040002000200004
10	Yimrup	00015700	060040002000200011
11	Yongyu	00015600	060040002000200008
12	Yukumsang S/Comp.	00015500	060040002000200009

Census of India 2001 -

Amenities and

Amenities available (if not available within the village, a dash (-) is shown in the column and next to it in brackets the distance in broad ranges viz.< 5 kms., 5-10 kms. and 10+ kms of the nearest place where the facility is available is given)

Serial number	Name of village & Location code	Total area of the village (in hectare)	Total population (2001 Census)	Number of households (2001 Census)	Educational	Medical	Drinking water	Post, telegraph and telephone	Commercial and co-operative banks	Agricultural, non-agricultural and other credit societies	Recreational & cultural facilities(Cinema/ Video hall, Sports club, Stadium/ Auditorium)	Communications (Bus service, railway station, waterway)
1	2	3	4	5	6	7	8	9	10	11	12	13
RD Block : Noksen (0003)												
1	Longra (00014700)	-	1,827	186	P M(5-10) C(10+)	- H(5-10) MCW(10+) PHC(5-10)	T W SS-	- PO(5-10) PH(10+)	- CM(10+) CP(10+)	- ACS(10+) NCS(10+) OCS(10+)	- CV(10+) SP(10+) ST(10+)	- BS(5-10) RS(10+) NW(10+)
2	Yangpi (Kongsang) (00014800)	-	3,515	391	P(2) M S C(10+)	D H(10+) MCW(10+) PHC(10+)	T W SS-	PO PH(10+)	- CM(10+) CP(10+)	- ACS(10+) NCS(10+) OCS(10+)	- CV(10+) SP(10+) ST(10+)	- BS(10+) RS(10+) NW(10+)
3	Noksen Hq (00014900)	-	2,388	372	P M S C(10+)	H PHC MCW(10+)	T W SS-	PO PH(10+)	CM CP(10+)	- ACS(10+) NCS(10+) OCS(10+)	- CV(10+) SP(10+) ST(10+)	BS RS(10+) NW(10+)
4	Litem (00015000)	-	693	161	P(2) M C(10+)	- H(< 5) MCW(10+) PHC(5-10)	T W SS-	- PO(< 5) PH(10+)	- CM(< 5) CP(10+)	- ACS(10+) NCS(10+) OCS(10+)	- CV(10+) SP(10+) ST(10+)	- BS(< 5) RS(10+) NW(10+)
5	Noksen Village (00015100)	-	2,684	277	P M C(10+)	- H(< 5) MCW(10+) PHC(< 5)	T W SS-	- PO(< 5) PH(10+)	- CM(< 5) CP(10+)	- ACS(10+) NCS(10+) OCS(10+)	- CV(10+) SP(10+) ST(10+)	- BS(< 5) RS(10+) NW(10+)
6	Yali (00015200)	-	1,126	198	P M(5-10) C(10+)	- H(10+) MCW(10+) PHC(10+)	T W SS-	- PO(10+) PH(10+)	- CM(10+) CP(10+)	- ACS(10+) NCS(10+) OCS(10+)	- CV(10+) SP(10+) ST(10+)	- BS(10+) RS(10+) NW(10+)
7	Longtang (00015300)	-	804	115	P M(10+) C(10+)	- H(10+) MCW(10+) PHC(10+)	T W SS-	- PO(10+) PH(10+)	- CM(10+) CP(10+)	- ACS(10+) NCS(10+) OCS(10+)	- CV(10+) SP(10+) ST(10+)	BS RS(10+) NW(10+)
8	Kumpong (00015400)	-	302	36	P M(10+) C(10+)	- H(10+) MCW(10+) PHC(10+)	T W SS-	- PO(10+) PH(10+)	- CM(10+) CP(10+)	-	- CV(10+) SP(10+) ST(10+)	- BS(< 5) RS(10+) NW(10+)
9	Yukumsang S/Comp. (00015500)	-	205	34	P(2) M C(10+)	D H(10+) MCW(10+) PHC(10+)	T W SS-	- PO(10+) PH(10+)	- CM(10+) CP(10+)	-	- CV(10+) SP(10+) ST(10+)	BS RS(10+) NW(10+)

Village Directory

Land Use (As in 1999)

Approach to village	Nearest town & distance (in km)	Power supply	News paper / Magazine	Most important commodity manufactured	Land use (i.e. area under different types of land use in hectare)**					Main crop s under Jhum cultivation	Area not available for cultivation	Name of village	Serial number
						Cultivable land							
					Forest	Wet rice cultivation (by source)	Dry rice cultivation	Total area under Jhum cultivation	Period of Rotation				
14	15	16	17	18	19	20 (a)	20 (b)	21 (a)	21 (b)	22	23	2	1
												RD Block : Noksen (0003)	
MR FP	Tuensang (76)	EA	-	-	-	-	-	-	11.0 Rice,Maize		-	Longra	1
MR FP	Tuensang (48)	EA	-	-	-	-	-	-	13.0 Maize,Millet		-	Yangpi (Kongsang)	2
PR MR	Tuensang (60)	EA	-	Handloom Produc, Bamboo Products	-	T(30.1)	18.2	-	11.0 Paddy,Maize		-	Noksen Hq	3
MR FP	Tuensang (62)	EA	-	Handloom Produc, Handicrafts	-	-	-	-	13.0 Paddy,Maize		-	Litem	4
MR FP	Tuensang (58)	EA	-	Handloom Produc, Handicrafts	-	-	-	-	11.0 Paddy,Maize		-	Noksen Village	5
MR FP	Tuensang (38)	EA	-	-	-	-	-	-	13.0 Paddy,Maize		-	Yali	6
PR MR FP	Tuensang (18)	EA	-	-	-	-	-	-	13 0 Paddy,Maize		-	Longtang	7
MR FP	Tuensang (25)	EA	-	-	-	-	-	-	8.0 Maize,Paddy		-	Kumpong	8
PR MR FP	Tuensang (56)	EA	-	-	-	-	-	21.6	8.0 Paddy,Maize		-	Yukumsang S/Comp.	9

Census of India 2001 - Amenities and

Amenities available (if not available within the village, a dash (-) is shown in the column and next to it in brackets the distance in broad ranges viz.< 5 kms., 5-10 kms. and 10+ kms of the nearest place where the facility is available is given)

Serial number	Name of village & Location code	Total area of the village (in hectare)	Total population (2001 Census)	Number of households (2001 Census)	Educational	Medical	Drinking water	Post, telegraph and telephone	Commercial and co-operative banks	Agricultural, non-agricultural and other credit societies	Recreational & cultural facilities(Cinema/ Video hall, Sports club, Stadium/ Auditorium)	Communications (Bus service, railway station, waterway)
1	2	3	4	5	6	7	8	9	10	11	12	13
10	Yongyu (00015600)	-	917	148	P M(10+) C(10+)	- H(10+) MCW(10+) PHC(10+)	T W SS-	- PO(10+) PH(10+)	- CM(10+) CP(10+)	-	- CV(10+) SP(10+) ST(10+)	- BS(10+) RS(10+) NW(10+)
11	Yimrup (00015700)	-	1,349	169	P M C(10+)	- H(10+) MCW(10+) PHC(10+)	T W SS-	- PO(10+) PH(10+)	- CM(10+) CP(10+)	-	- CV(10+) SP(10+) ST(10+)	- BS(10+) RS(10+) NW(10+)
12	Santak (00015800)	-	2,121	278	P M C(10+)	- H(10+) MCW(10+) PHC(10+)	T W SS-	- PO(10+) PH(10+)	- CM(10+) CP(10+)	-	- CV(10+) SP(10+) ST(10+)	- BS(10+) RS(10+) NW(10+)
	Block Total	-	17931	2365	**P(15) M(7) S(2)**	**H D(2) PHC**	**T(12) W(12)**	**PO(2)**	**CM**			**BS(3)**

Village Directory

Land Use (As in 1999)

Approach to village	Nearest town & distance (in km)	Power supply	News paper / Magazine	Most important commodity manufactured	Land use (i.e. area under different types of land use in hectare)** Cultivable land: Forest	Wet rice cultivation (by source)	Dry rice cultivation	Total area under Jhum cultivation	Period of Rotation	Main crop s under Jhum cultivation	Area not available for cultivation	Name of village	Serial number
14	15	16	17	18	19	20 (a)	20 (b)	21 (a)	21 (b)	22	23	2	1
MR FP	Tuensang (55)	EA	-	Handicrafts, Handloom Produc	6.8	T(6.2)	-	-	8.0	Paddy,Maize	-	Yongyu	10
MR FP	Tuensang (51)	EA	-	-	5.2	-	-	-	6.0	Paddy,Maize	-	Yimrup	11
MR FP	Tuensang (52)	EA	-	-	-	-	-	-	13.0	Maize,Millet	-	Santak	12
PR(3) MR(12) FP(11)		**EA(12)**			11.9	T(36.2)	18.2	21.6	0.0				

CHARE RD BLOCK

Alphabetical list of Villages

Serial number	Name of village	2001 Census location code number	1991 Census location code number
1	2	3	4
		Name of RD Block : Chare	
Name of Circle : Chare (0005)			
1	Alisopur	00015900	060050002000200004
2	Chare Hq	00016000	060050002000200002
3	Chare Old Town	00016200	060050002000200001
4	Chare Village	00016500	060050002000200012
5	Chungli Yimti	00016700	060050002000200011
6	Dikhu Village	00016100	060050002000200003
7	Kidding	00017100	
8	Longkhiphe	00016400	060050002000200006
9	Longthrox S/Comp.	00016800	060050002000200010
10	New Tsadanger	00017000	060050002000200008
11	Old Tsadanger	00016900	060050002000200009
12	Tonglongsore S/Comp.	00016300	060050002000200005
13	Tronger	00016600	060050002000200007

Census of India 2001 - Amenities and

Amenities available (if not available within the village, a dash (-) is shown in the column and next to it in brackets the distance in broad ranges viz.< 5 kms., 5-10 kms. and 10+ kms of the nearest place where the facility is available is given)

Serial number	Name of village & Location code	Total area of the village (in hectare)	Total population (2001 Census)	Number of households (2001 Census)	Educational	Medical	Drinking water	Post, telegraph and telephone	Commercial and co-operative banks	Agricultural, non-agricultural and other credit societies	Recreational & cultural facilities(Cinema/ Video hall, Sports club, Stadium/ Auditorium)	Communications (Bus service, railway station, waterway)
1	2	3	4	5	6	7	8	9	10	11	12	13
RD Block : Chare (0004)												
1	Alisopur (00015900)	-	2,720	301	P(2) M C(10+)	PHC H(10+) MCW(10+)	T R S SS-	PO PH(10+)	- CM(10+) CP(10+)	-	- CV(10+) SP(10+) ST(10+)	BS RS(10+) NW(10+)
2	Chare Hq (00016000)	-	1,196	222	P(2) M(2) S C(10+)	PHC H(< 5) MCW(10+)	T R S SS-	PO PH(< 5)	- CM(< 5) CP(10+)	- ACS(10+) NCS(10+) OCS(10+)	- CV(10+) SP(10+) ST(10+)	BS RS(10+) NW(10+)
3	Dikhu Village (00016100)	-	53	16	- P(10+) M(10+) C(10+)	- H(10+) MCW(10+) PHC(10+)	T R S SS-	- PO(10+) PH(10+)	- CM(10+) CP(10+)	- ACS(10+) NCS(10+) OCS(10+)	- CV(10+) SP(10+) ST(10+)	BS RS(10+) NW(10+)
4	Chare Old Town (00016200)	-	636	145	P M(3) C(10+)	- H(10+) MCW(10+) PHC(10+)	T S SS-	PO PH(10)	CM CP(10+)	-	- CV(10+) SP(10+) ST(10+)	BS RS(10+) NW(10+)
5	Tonglongsore S/Comp. (00016300)	-	62	11	P(2) C(10+)	D HC H(10+) MCW(10+) PHC(10+)	T R S SS-	PO PH(10+)	- CM(10+) CP(10+)	- ACS(10+) NCS(10+) OCS(10+)	- CV(10+) SP(10+) ST(10+)	BS RS(10+)
6	Longkhiphe (00016400)	-	623	117	P M(10+) C(10+)	- H(10+) MCW(10+) PHC(10+)	T S SS-	- PO(10+) PH(10+)	- CM(10+) CP(10+)	-	- CV(10+) SP(10+) ST(10+)	BS RS(10+) NW(10+)
7	Chare Village (00016500)	-	1,945	287	P(3) M C(10+)	PHC H(< 5) MCW(10+)	T S SS-	PO PH(< 5)	- CM(< 5) CP(10+)	-	- CV(10+) SP(10+) ST(10+)	BS RS(10+) NW(10+)
8	Tronger (00016600)	-	1,363	240	P(2) M S C(10+)	- H(10+) MCW(10+) PHC(10+)	T S SS-	- PO(10+) PH(10+)	- CM(10+) CP(10+)	-	- CV(10+) SP(10+) ST(10+)	BS RS(10+) NW(10+)
9	Chungli Yimti (00016700)	-	892	161	P M C(3)	D H(10+) MCW(10+) PHC(10+)	T S SS-	PO PH(10+)	- CM(10+) CP(10+)	-	- CV(10+) SP(10+) ST(10+)	BS RS(10+) NW(10+)
10	Longtthrox S/Comp. (00016800)	-	-------- Uninhabited ----------									

Village Directory

Land Use (As in 1999)

Approach to village	Nearest town & distance (in km)	Power supply	News paper / Magazine	Most important commodity manufactured	Land use (i.e. area under different types of land use in hectare)** Cultivable: Forest	Wet rice cultivation (by source)	Dry rice cultivation	Total area under Jhum cultivation	Period of Rotation	Main crop s under Jhum cultivation	Area not available for cultivation	Name of village	Serial number
14	15	16	17	18	19	20 (a)	20 (b)	21 (a)	21 (b)	22	23	2	1
												RD Block : Chare (0004)	
PR	Tuensang (59)	EA	-	-	-	-	-	-	9.0	Paddy	-	Alisopur	1
PR	Mokokchung (40)	EA	-	-	-	-	-	-	9.0	Paddy	13	Chare Hq	2
PR	Mokokchung (20)	EA	-	-	-	-	-	-	-	-	-	Dikhu Village	3
PR	Mokokchung (42)	EA	-	-	-	-	-	-	9.0	Paddy	-	Chare Old Town	4
PR	Tuensang (57)	EA	-	-	-	-	-	-	9 Yrs	Paddy	-	Tonglongsore S/Comp.	5
PR	Tuensang (55)	EA	-	-	-	-	-	-	-	Paddy	-	Longkhiphe	6
PR	Tuensang (42)	EA	-	-	-	-	-	-	9.0	Paddy	-	Chare Village	7
PR	Tuensang (52)	EA	-	-	-	-	-	-	9.0	Paddy	-	Tronger	8
PR	Tuensang (53)	EA	-	-	-	-	-	-	9.0	Paddy	-	Chungli Yimti	9
	-------- Uninhabited ----------				-	-	-	-	-	-	-	Longtthrox S/Comp.	10

Census of India 2001 -

Amenities and

Amenities available (if not available within the village, a dash (-) is shown in the column and next to it in brackets the distance in broad ranges viz.< 5 kms., 5-10 kms. and 10+ kms of the nearest place where the facility is available is given)

Serial number	Name of village & Location code	Total area of the village (in hectare)	Total population (2001 Census)	Number of households (2001 Census)	Educational	Medical	Drinking water	Post, telegraph and telephone	Commercial and co-operative banks	Agricultural, non-agricultural and other credit societies	Recreational & cultural facilities(Cinema/ Video hall, Sports club, Stadium/ Auditorium)	Communications (Bus service, railway station, waterway)
1	2	3	4	5	6	7	8	9	10	11	12	13
11	Old Tsadanger (00016900)	-	1,472	268	P(2) M C(10+)	D PHC H(10+) MCW(10+)	T S SS-	PO PH(10+)	- CM(10+) CP(10+)	-	- CV(10+) SP(10+) ST(10+)	BS RS(10+) NW(10+)
12	New Tsadanger (00017000)	-	330	82	P(2) M(< 5) C(10+)	- H(10+) MCW(10+) PHC(< 5)	T S SS-	- PO(< 5) PH(10+)	- CM(10+) CP(10+)	-	- CV(10+) SP(10+) ST(10+)	BS RS(10+) NW(10+)
13	Kidding (00017100)	-	330	68	P M(5-10) C(10+)	CWC H(10+) MCW(10+) PHC(5-10)	T S SS-	- PO(5-10) PH(5-10)	- CM(5-10) CP(10+)	- ACS(10+) NCS(10+) OCS(10+)	- CV(10+) SP(5-10) ST(5-10)	BS RS(10+) NW(10+)
	Block Total	**0.0**	**11622**	**1918**	**P(19) M(10) S(2) C(3)**	**D(3) CWC HC PHC(4)**	**T(12) R(4) S(12)**	**PO(7) PH(10)**	**CM**			**BS(12)**

Village Directory

Land Use (As in 1999)

Approach to village	Nearest town & distance (in km)	Power supply	News paper / Magazine	Most important commodity manufactured	Land use (i.e. area under different types of land use in hectare)**					Main crop s under Jhum cultivation	Area not available for cultivation	Name of village	Serial number
					Forest	Cultivable: Wet rice cultivation (by source)	Cultivable: Dry rice cultivation	Cultivable: Total area under Jhum cultivation	Cultivable: Period of Rotation				
14	15	16	17	18	19	20 (a)	20 (b)	21 (a)	21 (b)	22	23	2	1
PR	Tuensang (51)	EA	-	-	-	-	-	-	9.0 Paddy		-	Old Tsadanger	11
PR	Tuensang (49)	EA	-	-	-	-	-	-	9.0 Paddy		-	New Tsadanger	12
PR	Mokokchung (49)	EA	-	Handicrafts	-	-	-	-	7.0 Paddy		-	Kidding	13
PR(12)		**EA(12)**			**0.0**	**-**	**0.0**	**0.0**	**13.0**				

LONGKHIM RD BLOCK

Alphabetical list of Villages

Serial number	Name of village	2001 Census location code number	1991 Census location code number
1	2	3	4
	Name of RD Block : Longkhim		
Name of Circle : Longkhim (0006)			
1	Angangba	00018000	060060002000200002
2	Chimonger	00017200	060060002000200005
3	Chungtore	00017400	060060002000200004
4	Holongba	00017500	060060002000200007
5	Lirise	00017900	060060002000200003
6	Lithsami	00018300	060060002000200012
7	Longkhim Hq	00018100	060060002000200001
8	New Mangakhi	00017700	060060002000200010
9	Old Mangakhi	00017600	060060002000200009
10	Phirahir	00017300	060060002000200006
11	Sangsomong	00017800	060060002000200008
12	Yangli Mission Centre	00018200	060060002000200011

Census of India 2001 -

Amenities and

Amenities available (if not available within the village, a dash (-) is shown in the column and next to it in brackets the distance in broad ranges viz.< 5 kms., 5-10 kms. and 10+ kms of the nearest place where the facility is available is given)

Serial number	Name of village & Location code	Total area of the village (in hectare)	Total population (2001 Census)	Number of households (2001 Census)	Educational	Medical	Drinking water	Post, telegraph and telephone	Commercial and co-operative banks	Agricultural, non-agricultural and other credit societies	Recreational & cultural facilities(Cinema/ Video hall, Sports club, Stadium/ Auditorium)	Communications (Bus service, railway station, waterway)
1	2	3	4	5	6	7	8	9	10	11	12	13
RD Block : Longkhim (0005)												
1	Chimonger (00017200)	-	4,665	639	P(3) M S C(10+)	HC H(10+) MCW(10+) PHC(10+)	T S SS-	PO PH(10+)	- CM(10+) CP(10+)	-	- CV(10+) SP(10+) ST(10+)	- BS(10+) RS(10+) NW(10+)
2	Phirahir (00017300)	-	1,157	196	P C(3) M(5-10)	- H(10+) MCW(10+) PHC(5-10)	T S SS-	- PO(5-10) PH(5-10)	- CM(5-10) CP(10+)	-	- CV(10+) SP(5-10) ST(10+)	- BS(5-10) RS(10+) NW(10+)
3	Chungtore (00017400)	-	1,648	308	P(3) M C(10+)	- H(10+) MCW(10+) PHC(5-10)	T SS-	PO PH(5-10)	- CM(5-10) CP(10+)	-	- CV(10+) SP(10+) ST(10+)	- BS(5-10) RS(10+) NW(10+)
4	Holongba (00017500)	-	766	136	P M(< 5) C(10+)	D H(< 5) MCW(10+) PHC(< 5)	T SS-	- PO(< 5) PH(< 5)	- CM(< 5) CP(10+)	-	- CV(10+) SP(10+) ST(10+)	- BS(< 5) RS(10+) NW(10+)
5	Old Mangakhi (00017600)	-	780	161	P M(5-10) C(10+)	D H(5-10) MCW(10+) PHC(5-10)	T S SS-	- PO(5-10) PH(5-10)	- CM(5-10) CP(10+)	-	- CV(10+) SP(10+) ST(10+)	BS RS(10+) NW(10+)
6	New Mangakhi (00017700)	-	184	45	P M(5-10) C(10+)	- H(5-10) MCW(10+) PHC(5-10)	T S SS-	- PO(5-10) PH(5-10)	- CM(5-10) CP(10+)	-	- CV(10+) SP(10+) ST(10+)	BS RS(10+) NW(10+)
7	Sangsomong (00017800)	-	1,165	207	P M(< 5) C(10+)	- H(< 5) MCW(10+) PHC(< 5)	T SS-	- PO(< 5) PH(< 5)	- CM(< 5) CP(10+)	-	- CV(10+) SP(10+) ST(10+)	BS RS(10+) NW(10+)
8	Lirise (00017900)	-	898	164	P M(< 5) C(10+)	- H(< 5) MCW(10+) PHC(< 5)	T SS-	- PO(< 5) PH(< 5)	- CM(< 5) CP(10+)	-	- CV(10+) SP(10+) ST(10+)	- BS(< 5) RS(10+) NW(10+)
9	Angangba (00018000)	-	2,065	347	P(3) M(2) C(10+)	- H(5-10) MCW(10+) PHC(5-10)	T SS-	PO PH(5-10)	- CM(5-10) CP(10+)	-	- CV(10+) SP(10+) ST(10+)	BS RS(10+) NW(10+)
10	Longkhim Hq (00018100)	-	1,744	355	P(2) M(2) S(2) C(10+)	PHC H(10+) MCW(10+)	T W S SS-	PO PH(10)	CM CP(10+)	-	SP(2) CV(10+) ST(10+)	BS RS(10+) NW(10+)
11	Yangli Mission Centre (00018200)	-	179	37	P O M(< 5) C(10+)	- H(< 5) MCW(10+) PHC(< 5)	T SS-	- PO(< 5) PH(< 5)	- CM(< 5) CP(10+)	-	- CV(10+) SP(10+) ST(10+)	BS RS(10+) NW(10+)
12	Lithsami (00018300)	-	643	118	P M(5-10) C(10+)	- H(5-10) MCW(10+) PHC(5-10)	T SS-	- PO(5-10) PH(5-10)	- CM(5-10) CP(10+)	-	- CV(10+) SP(10+) ST(10+)	- BS(5-10) RS(10+) NW(10+)
	Block Total	**0.0**	***15894***	**2713**	**P(19) M(6) S(3) C(3) O**	**D(2) HC PHC**	**T(12) W S(5)**	**PO(4) PH(10)**	**CM**		**SP(2)**	**BS(6)**

Village Directory

Land Use (As in 1999)

Approach to village	Nearest town & distance (in km)	Power supply	News paper / Magazine	Most important commodity manufactured	Land use (i.e. area under different types of land use in hectare)** Cultivable land: Forest	Wet rice cultivation (by source)	Dry rice cultivation	Total area under Jhum cultivation	Period of Rotation	Main crop s under Jhum cultivation	Area not available for cultivation	Name of village	Serial number
14	15	16	17	18	19	20 (a)	20 (b)	21 (a)	21 (b)	22	23	2	1
												RD Block : Longkhim (0005)	
MR FP	Tuensang (49)	EA	-	-	8.0	-	-	-		9.0 Paddy,Maize	16.72	Chimonger	1
MR	Tuensang (39)	EA	-	-	0.3	T(12.1)	20.2	-		7.0 Paddy,Maize	0 5	Phirahir	2
MR	Tuensang (39)	EA	-	Handloom, Handicrafts	18.0	T(28.3)	-	-		7.0 Paddy,Maize	0.42	Chungtore	3
MR	Tuensang (36)	EA	-	Handloom Produc, Handicrafts	0.2	-	-	-		8.0 Paddy,Maize	0.45	Holongba	4
PR	Tuensang (42)	EA	-	Handloom Produc, Handicrafts	0.3	T(25.0)	-	-		7.0 Paddy,Maize	0.18	Old Mangakhi	5
PR	Tuensang (43)	EA	-	Handloom, Handicrafts	0.2	-	-	-		7.0 Paddy,Maize	0.15	New Mangakhi	6
MR	Tuensang (35)	EA	-	Handloom, Handicrafts	0.4	-	-	-		7.0 Paddy,Maize	0.3	Sangsomong	7
MR	Tuensang (36)	EA	-	Handloom, Handicrafts	19.1	T(14.0)	-	-		7.0 Paddy,Maize	0.35	Lirise	8
PR	Tuensang (28)	EA	-	Handloom, Handicrafts	-	-	-	-		8.0 Paddy,Maize	0.61	Angangba	9
PR	Tuensang (33)	EA	-	Handloom, Handicrafts	8.0	T(20.0)	-	-		8.0 Paddy,Maize	0.06	Longkhim Hq	10
MR	Tuensang (31)	EA	-	-	-	-	-	-	-	Paddy,Maize	-	Yangli Mission Centre	11
MR	Tuensang (39)	EA	-	Handloom, Handicrafts	28.1	-	-	-		7.0 Paddy,Maize	0.26	Lithsami	12
PR(4) MR(8) FP		**EA(12)**			**82.4**	**T(99.44)**	**20.2**	**0.0**		**20.0**			

SANGSANGNYU RD BLOCK

Alphabetical list of Villages

Serial number	Name of village	2001 Census location code number	1991 Census location code number
1	2	3	4
	Name of RD Block : Sangsangnyu		
Name of Circle : Tuensang Sadar (0007)			
1	Bhumpak	00018400	060070003000300001
2	Bodampu	00019800	060070003000300009
3	Chendang (Chungdang)	00020800	060070003000300019
4	Chingmelen	00020700	060070003000300017
5	Hak	00019700	060070003000300008
6	Hakchang	00019400	060070003000300024
7	Helipong	00020500	060070003000300013
8	Helipong Agri-Farm	00020300	060070003000300011
9	Kejok	00020000	060070003000300021
10	Khudei	00020200	060070003000300010
11	Konya	00020100	060070003000300020
12	Kuthur	00020900	060070003000300018
13	Lokong (Logong)	00018900	060070003000300005
14	Longtoker (Longtokur)	00021100	060070003000300015
15	Maksha (Muksha)	00019300	060070003000300025
16	Momchung (Momching)	00018600	060070003000300003
17	Nakshu	00019200	060070003000300007
18	Ngangpong	00020400	060070003000300012
19	Ngounchung	00019000	060070003000300006
20	Nyinyim	00019500	060070003000300027
21	Sangchen Compound	00018700	060070003000300004
22	Sangsangnyu	00019100	060070003000300026
23	Sauchu	00018500	060070003000300002
24	Sibongsang	00020600	060070003000300014
25	Sotokur	00021000	060070003000300016
26	Thimlak Fishery Farm	00019600	060070003000300023
27	Tobu Village	00018800	060070003000300028
28	Tuensang Village	00019900	060070003000300022

Census of India 2001 -

Amenities and

Amenities available (if not available within the village, a dash (-) is shown in the column and next to it in brackets the distance in broad ranges viz.< 5 kms., 5-10 kms. and 10+ kms of the nearest place where the facility is available is given)

Serial number	Name of village & Location code	Total area of the village (in hectare)	Total population (2001 Census)	Number of households (2001 Census)	Educational	Medical	Drinking water	Post, telegraph and telephone	Commercial and co-operative banks	Agricultural, non-agricultural and other credit societies	Recreational & cultural facilities(Cinema/ Video hall, Sports club, Stadium/ Auditorium)	Communications (Bus service, railway station, waterway)
1	2	3	4	5	6	7	8	9	10	11	12	13
RD Block : Sangsangnyu (0006)												
1	Bhumpak (00018400)	-	649	81	P M(5-10) C(10+)	PHC H(10+) MCW(10+)	T W SS-	PO PH(10+)	- CM(10+) CP(10+)	- ACS(10+) NCS(10+) OCS(10+)	- CV(10+) SP(10+) ST(10+)	- BS(5-10) RS(10+) NW(10+)
2	Sauchu (00018500)	-	338	51	P M(5-10) C(10+)	- H(10+) MCW(10+) PHC(5-10)	T W SS-	- PO(5-10) PH(10+)	- CM(10+) CP(10+)	-	- CV(10+) SP(10+) ST(10+)	- BS(10+) RS(10+) NW(10+)
3	Momchung (Momching) (00018600)	-	526	77	P M(5-10) C(10+)	- H(10+) MCW(10+) PHC(10+)	T S SS-	- PO(10+) PH(10+)	- CM(10+) CP(10+)	-	- CV(10+) SP(10+) ST(10+)	- BS(10+) RS(10+) NW(10+)
4	Sangchen Compound (00018700)	-	192	29	P M C(10+)	D H(10+) MCW(10+)	T W SS-	- PO(10+) PH(10+)	- CM(10+) CP(10+)	-	- CV(10+) SP(10+) ST(10+)	- BS(10+) RS(10+) NW(10+)
5	Tobu Village (00018800)	-	---------- Uninhabited ----------									
6	Lokong (Logong) (00018900)	-	606	100	- P(5-10) M(5-10) C(10+)	- H(10+) MCW(10+) PHC(10+)	T W SS-	- PO(10+) PH(10+)	- CM(10+) CP(10+)	-	- CV(10+) SP(10+) ST(10+)	- BS(10+) RS(10+) NW(10+)
7	Ngounchung (00019000)	-	276	55	P M C(10+)	D H(10+) MCW(10+) PHC(10+)	T W SS-	- PO(10+) PH(10+)	- CM(10+) CP(10+)	-	SP CV(10+) ST(10+)	- BS(10+) RS(10+) NW(10+)
8	Sangsangnyu (00019100)	-	974	135	P M(2) C(10+)	D PHC H(10+) MCW(10+)	T S SS-	PO PH(10+)	CM CP(10+)	-	- CV(10+) SP(10+) ST(10+)	BS RS(10+) NW(10+)
9	Nakshu (00019200)	-	1,108	148	P M(< 5) C(10+)	- H(10+) MCW(10+) PHC(10+)	T W SS-	- PO(10+) PH(10+)	- CM(10+) CP(10+)	-	- CV(10+) SP(10+) ST(10+)	- BS(10+) RS(10+) NW(10+)
10	Maksha (Muksha) (00019300)	-	1,127	132	P M(< 5) C(10+)	- H(10+) MCW(10+) PHC(10+)	T SS-	- PO(10+) PH(10+)	- CM(10+) CP(10+)	-	- CV(10+) SP(10+) ST(10+)	- BS(10+) RS(10+) NW(10+)
11	Hakchang (00019400)	-	3,102	342	P(2) M(5-10) C(10+)	D H(10+) MCW(10+) PHC(10+)	T SS-	- PO(10+) PH(10+)	- CM(10+) CP(10+)	-	- CV(10+) SP(10+) ST(10+)	- BS(10+) RS(10+) NW(10+)
12	Nyinyim (00019500)	-	509	86	P M(5-10) C(10+)	D H(10+) MCW(10+) PHC(10+)	T SS-	- PO(10+) PH(10+)	- CM(10+) CP(10+)	-	- CV(10+) SP(10+) ST(10+)	- BS(10+) RS(10+) NW(10+)

Village Directory

Land Use (As in 1999)

Land use (i.e. area under different types of land use in hectare)**

Approach to village	Nearest town & distance (in km)	Power supply	News paper / Magazine	Most important commodity manufactured	Cultivable land: Forest	Cultivable land: Wet rice cultivation (by source)	Cultivable land: Dry rice cultivation	Cultivable land: Total area under Jhum cultivation	Cultivable land: Period of Rotation	Main crop s under Jhum cultivation	Area not available for cultivation	Name of village	Serial number
14	15	16	17	18	19	20 (a)	20 (b)	21 (a)	21 (b)	22	23	2	1
												RD Block : Sangsangnyu (0006)	
MR FP	Tuensang (36)	EA	-	-	28.0	-	-	-	8 0	Paddy,Maize,Millet	10.01	Bhumpak	1
MR FP	Tuensang (28)	EA	-	-	-	-	-	-		5.0 Paddy,Maize	-	Sauchu	2
MR FP	Tuensang (48)	EA	-	-	-	-	-	-		7.0 Paddy,Maize	-	Momchung (Momching)	3
MR FP	Tuensang (40)	EA	-	Handloom, Handicrafts	-	-	-	-		6.0 Paddy,Maize	-	Sangchen Compound	4
	-------- Uninhabited ----------				-	-	-	-	-	-	-	Tobu Village	5
MR FP	Tuensang (36)	EA	-	-	-	-	-	-		8.0 Paddy,Maize	-	Lokong (Logong)	6
MR FP	Tuensang (35)	EA	-	-	-	-	-	-		7.0 Paddy,Maize	-	Ngounchung	7
PR MR	Tuensang (30)	EA	-	-	-	-	-	-		8.0 Paddy,Maize	-	Sangsangnyu	8
MR FP	Tuensang (33)	EA	-	-	-	-	-	-		8.0 Paddy,Maize	-	Nakshu	9
MR FP	Tuensang (33)	EA	-	Handicrafts, Handloom	-	-	-	-		7.0 Paddy,Maize	-	Maksha (Muksha)	10
PR MR	Tuensang (24)	EA	-	Handicrafts	-	-	-	-		8.0 Paddy,Maize	-	Hakchang	11
MR FP	Tuensang (38)	EA	-	-	-	-	-	-		7.0 Paddy,Maize	-	Nyinyim	12

Census of India 2001 - Amenities and

Amenities available (if not available within the village, a dash (-) is shown in the column and next to it in brackets the distance in broad ranges viz.< 5 kms., 5-10 kms. and 10+ kms of the nearest place where the facility is available is given)

Serial number	Name of village & Location code	Total area of the village (in hectare)	Total population (2001 Census)	Number of households (2001 Census)	Educational	Medical	Drinking water	Post, telegraph and telephone	Commercial and co-operative banks	Agricultural, non-agricultural and other credit societies	Recreational & cultural facilities(Cinema/ Video hall, Sports club, Stadium/ Auditorium)	Communications (Bus service, railway station, waterway)
1	2	3	4	5	6	7	8	9	10	11	12	13
13	Thimlak Fishery Farm (00019600)	-	215	28	- P(5-10) M(5-10) C(10+)	- H(10+) MCW(10+) PHC(10+)	T SS-	- PO(10+) PH(10+)	- CM(10+) CP(10+)	-	- CV(10+) SP(10+) ST(10+)	BS RS(10+) NW(10+)
14	Hak (00019700)	-	474	87	P(2) M(10+) C(10+)	- H(10+) MCW(10+) PHC(10+)	T W SS-	- PO(10+) PH(10+)	- CM(10+) CP(10+)	-	- CV(10+) SP(10+) ST(10+)	BS RS(10+) NW(10+)
15	Bodampu (00019800)	-	141	23	P M(5-10) C(10+)	- H(10+) MCW(10+) PHC(10+)	T W SS-	- PO(10+) PH(10+)	- CM(10+) CP(10+)	-	- CV(10+) SP(10+) ST(10+)	- BS(10+) RS(10+) NW(10+)
16	Tuensang Village (00019900)	-	9,199	1,242	P(4) M S C(5-10)	D H(5-10) MCW(5-10) PHC(5-10)	T SS-	- PO(5-10) PH(5-10)	- CM(5-10) CP(5-10)	- ACS(5-10) NCS(5-10) OCS(5-10)	- CV(5-10) SP(5-10) ST(5-10)	BS RS(10+) NW(10+)
17	Kejok (00020000)	-	595	90	P M(10+) C(10+)	D H(10+) MCW(10+) PHC(10+)	T SS-	- PO(10+) PH(10+)	- CM(10+) CP(10+)	-	- CV(10+) SP(10+) ST(10+)	- BS(10+) RS(10+) NW(10+)
18	Konya (00020100)	-	971	155	P M C(10+)	D H(10+) MCW(10+) PHC(10+)	T SS-	- PO(10+) PH(10+)	- CM(10+) CP(10+)	-	- CV(10+) SP(10+) ST(10+)	- BS(10+) RS(10+) NW(10+)
19	Khudei (00020200)	-	887	127	P M(10+) C(10+)	D H(10+) MCW(10+) PHC(10+)	T W SS-	- PO(10+) PH(10+)	- CM(10+) CP(10+)	-	- CV(10+) SP(10+) ST(10+)	- BS(10+) RS(10+) NW(10+)
20	Helipong Agri-Farm (00020300)	-	-------- Uninhabited ----------									
21	Ngangpong (00020400)	-	685	107	P M(< 5) C(< 5)	D H(< 5) MCW(< 5) PHC(< 5)	T W SS-	- PO(< 5) PH(< 5)	- CM(< 5) CP(< 5)	- ACS(< 5) NCS(< 5) OCS(< 5)	- CV(< 5) SP(< 5) ST(< 5)	BS RS(10+) NW(10+)
22	Helipong (00020500)	-	504	77	P M(10+) C(10+)	D H(10+) MCW(10+) PHC(10+)	T W SS-	- PO(10+) PH(10+)	- CM(10+) CP(10+)	- ACS(10+) NCS(10+) OCS(10+)	- CV(10+) SP(10+) ST(10+)	BS RS(10+) NW(10+)
23	Sibongsang (00020600)	-	718	106	P M(10+) C(10+)	D H(10+) MCW(10+) PHC(10+)	T W SS-	- PO(10+) PH(10+)	- CM(10+) CP(10+)	-	- CV(10+) SP(10+) ST(10+)	- BS(10+) RS(10+) NW(10+)

Village Directory

Land Use (As in 1999)

Approach to village	Nearest town & distance (in km)	Power supply	News paper / Magazine	Most important commodity manufactured	Land use (i.e. area under different types of land use in hectare)**							Name of village	Serial number
					Cultivable land								
					Forest	Wet rice cultivation (by source)	Dry rice cultivation	Total area under Jhum cultivation	Period of Rotation	Main crop s under Jhum cultivation	Area not available for cultivation		
14	15	16	17	18	19	20 (a)	20 (b)	21 (a)	21 (b)	22	23	2	1
PR	Tuensang (16)	EA	-	Handloom, Handicrafts	-	-	-	-	-	Paddy,Maize	-	Thimlak Fishery Farm	13
PR	Tuensang (25)	EA	-	Handloom, Handicrafts	-	-	-	-		7.0 Paddy,Maize	-	Hak	14
MR FP	Tuensang (25)	EA	-	Handicrafts	-	-	-	-		6.0 Paddy,Maize	-	Bodampu	15
PR	Tuensang (5)	EA	-	Handloom, Handicrafts	-	-	-	-		7.0 Paddy,Maize	-	Tuensang Village	16
MR FP	Tuensang (20)	EA	-	Handloom, Handicrafts	-	-	-	-	-	Paddy,Maize	-	Kejok	17
MR FP	Tuensang (44)	EA	-	Handloom, Handicrafts	-	-	-	-	-	Paddy,Maize	-	Konya	18
MR FP	Tuensang (14)	EA	-	Handloom, Handicrafts	-	-	-	-	-	Paddy,Maize	-	Khudei	19
	-------- Uninhabited ----------				-	-	-	-	-	-	-	Helipong Agri-Farm	20
PR MR	Tuensang (4)	EA	-	Handloom, Woodcraft	-	-	-	-		6.0 Paddy,Maize	-	Ngangpong	21
PR MR	Tuensang (14)	EA	-	Handloom, Handicraft	-	-	-	-	-	Paddy,Maize	-	Helipong	22
MR FP	Tuensang (35)	EA	-	-	-	-	-	-		8.0 Paddy,Maize	-	Sibongsang	23

Census of India 2001 - Amenities and

Amenities available (if not available within the village, a dash (-) is shown in the column and next to it in brackets the distance in broad ranges viz.< 5 kms., 5-10 kms. and 10+ kms of the nearest place where the facility is available is given)

Serial number	Name of village & Location code	Total area of the village (in hectare)	Total population (2001 Census)	Number of households (2001 Census)	Educational	Medical	Drinking water	Post, telegraph and telephone	Commercial and co-operative banks	Agricultural, non-agricultural and other credit societies	Recreational & cultural facilities(Cinema/ Video hall, Sports club, Stadium/ Auditorium)	Communications (Bus service, railway station, waterway)
1	2	3	4	5	6	7	8	9	10	11	12	13
24	Chingmelen (00020700)	-	2,288	344	P M C(10+)	D H(10+) MCW(10+) PHC(10+)	T SS-	- PO(10+) PH(10+)	- CM(10+) CP(10+)	-	- CV(10+) SP(10+) ST(10+)	- BS(10+) RS(10+) NW(10+)
25	Chendang (Chungdang) (00020800)	-	833	146	P M(10+) C(10+)	- H(10+) MCW(10+) PHC(10+)	T SS-	- PO(10+) PH(10+)	- CM(10+) CP(10+)	-	- CV(10+) SP(10+) ST(10+)	- BS(10+) RS(10+) NW(10+)
26	Kuthur (00020900)	-	2,207	421	P(3) M S C(10+)	D H(10+) MCW(10+) PHC(10+)	T SS-	- PO(10+) PH(10+)	- CM(10+) CP(10+)	-	- CV(10+) SP(10+) ST(10+)	BS RS(10+) NW(10+)
27	Sotokur (00021000)	-	4,173	595	P(3) M(2) S(2) C(10+)	D FWC H(10+) MCW(10+) PHC(10+)	T SS-	- PO(10+) PH(10+)	- CM(10+) CP(10+)	-	- CV(10+) SP(10+) ST(10+)	BS RS(10+) NW(10+)
28	Longtoker (Longtokur) (00021100)	-	827	146	P M(5-10) C(10+)	- H(10+) MCW(10+) PHC(10+)	T SS-	- PO(10+) PH(10+)	- CM(10+) CP(10+)	-	- CV(10+) SP(10+) ST(10+)	- BS(< 5) RS(10+) NW(10+)
	Block Total	**0.0**	**34124**	**4930**	**P(33) M(10) S(4)**	**D(15) PHC(2) FWC**	**T(26) W(12) S(2)**	**PO(2)**	**CM**		**SP**	**BS(8)**

Village Directory

Land Use (As in 1999)

Approach to village	Nearest town & distance (in km)	Power supply	News paper / Magazine	Most important commodity manufactured	Land use (i.e. area under different types of land use in hectare)** Cultivable land: Forest	Wet rice cultivation (by source)	Dry rice cultivation	Total area under Jhum cultivation	Period of Rotation	Main crop s under Jhum cultivation	Area not available for cultivation	Name of village	Serial number
14	15	16	17	18	19	20 (a)	20 (b)	21 (a)	21 (b)	22	23	2	1
MR FP	Tuensang (15)	EA	-	Handloom, Handicrafts	-	-	-	-	-	Paddy,Maize	-	Chingmelen	24
MR FP	Tuensang (30)	EA	-	Handloom, Handicrafts	-	-	-	-	-	Paddy,Maize	-	Chendang (Chungdang)	25
PR	Tuensang (11)	EA	-	Handicrafts	-	-	-	-	8.0	Paddy,Maize	-	Kuthur	26
PR	Tuensang (19)	EA	-	Handicraft, Handloom	-	-	-	-	-	Paddy,Maize	-	Sotokur	27
MR FP	Tuensang (20)	EA	-	Handicrafts, Handloom	-	-	-	-	-	Paddy,Maize	-	Longtoker (Longtokur)	28
PR(9) MR(21) FP(17)		**EA (26)**	**N M**		**28.0**	**-**	**0.0**	**0.0**	**10.0**				

NOKLAK RD BLOCK

Alphabetical list of Villages

Serial number	Name of village	2001 Census location code number	1991 Census location code number
1	2	3	4
	Name of RD Block : Noklak		
Name of Circle : Noklak (0008)			
1	Aniashu	00022500	060080004000400014
2	Chendang Saddle	00022100	060080004000400010
3	Chingmei	00021500	060080004000400009
4	Choklangan	00022600	060080004000400015
5	Langnok	00022300	060080004000400013
6	Nokhu	00022400	060080004000400012
7	Noklak Hq	00022200	060080004000400001
8	Noklak Vill.	00022000	060080004000400011
9	Nokyan	00021900	060080004000400002
10	Pangsha(New)	00021600	060080004000400005
11	Pangsha(Old)	00021700	060080004000400004
12	Taknyu	00021200	060080004000400006
13	Wansoi	00021800	060080004000400003
14	Waoshu	00021400	060080004000400008
15	Yimpang	00021300	060080004000400007
Name of Circle : Panso (0009)			
1	Kengnyu	00023300	060090004000400004
2	Lengnyu	00022900	060090004000400005
3	Panso 'A'	00023100	060090004000400002
4	Panso 'B'	00023200	060090004000400003
5	Panso Hq	00023000	060090004000400001
6	Tsuwao	00022700	060090004000400006
7	Yakhao	00022800	060090004000400007

Census of India 2001 - Amenities and

Amenities available (if not available within the village, a dash (-) is shown in the column and next to it in brackets the distance in broad ranges viz.< 5 kms., 5-10 kms. and 10+ kms of the nearest place where the facility is available is given)

Serial number	Name of village & Location code	Total area of the village (in hectare)	Total population (2001 Census)	Number of households (2001 Census)	Educational	Medical	Drinking water	Post, telegraph and telephone	Commercial and co-operative banks	Agricultural, non-agricultural and other credit societies	Recreational & cultural facilities(Cinema/ Video hall, Sports club, Stadium/ Auditorium)	Communications (Bus service, railway station, waterway)
1	2	3	4	5	6	7	8	9	10	11	12	13
RD Block : Noklak (0007)												
1	Taknyu (00021200)	-	515	81	P M(10+) C(10+)	- H(10+) MCW(10+) PHC(10+)	T SS-	- PO(10+) PH(10+)	- CM(10+) CP(10+)	-	- CV(10+) SP(10+) ST(10+)	- BS(10+) RS(10+)
2	Yimpang (00021300)	-	425	84	P M C(10+)	D FWC H(10+) MCW(10+) PHC(10+)	T SS-	- PO(10+) PH(10+)	- CM(10+) CP(10+)	-	- CV(10+) SP(< 5) ST(10+)	- BS(10+) RS(10+)
3	Waoshu (00021400)	-	713	107	P M(< 5) C(10+)	- H(10+) MCW(10+) PHC(10+)	T TK SS-	- PO(10+) PH(10+)	- CM(10+) CP(10+)	-	SP(2) CV(10+) ST(10+)	- BS(5-10) RS(10+)
4	Chingmei (00021500)	-	2,409	397	P(2) M S C(10+)	D H(10+) MCW(10+) PHC(10+)	T S SS-	PO PH(10+)	- CM(10+) CP(10+)	-	SP CV(10+) ST(10+)	BS RS(10+)
5	Pangsha(New) (00021600)	-	1,421	308	P M C(10+)	D CWC H(10+) MCW(10+) PHC(10+)	T TK SS-	- PO(< 5) PH(10+)	- CM(10+) CP(10+)	-	- CV(10+) SP(< 5) ST(10+)	BS RS(10+)
6	Pangsha(Old) (00021700)	-	1,100	218	P(2) M(< 5) C(10+)	D CWC H(10+) MCW(10+) PHC(10+)	T W TK R SS-	PO PH(10+)	- CM(10+) CP(10+)	-	SP CV(10+) ST(10+)	- BS(< 5) RS(10+)
7	Wansoi (00021800)	-	485	98	P M(5-10) C(10+)	CWC H(10+) MCW(10+) PHC(10+)	T SS-	- PO(5-10) PH(10+)	- CM(10+) CP(10+)	-	- CV(10+) SP(5-10) ST(10+)	- BS(10+) RS(10+)
8	Nokyan (00021900)	-	1,142	233	P M(< 5) C(10+)	- H(10+) MCW(10+) PHC(< 5)	T SS-	- PO(< 5) PH(10+)	- CM(< 5) CP(10+)	-	- CV(10+) SP(10+) ST(10+)	- BS(< 5) RS(10+)
9	Noklak Vill. (00022000)	-	2,718	563	P M(< 5) C(10+)	D CWC H(10+) MCW(10+) PHC(< 5)	T SS-	- PO(< 5) PH(10+)	- CM(< 5) CP(10+)	- ACS(10+) NCS(10+) OCS(10+)	- CV(10+) SP(10+) ST(10+)	BS RS(10+)
10	Chendang Saddle (00022100)	-	664	139	P M(5-10) C(10+)	- H(10+) MCW(10+) PHC(10+)	T R S SS-	- PO(5-10) PH(10+)	- CM(10+) CP(10+)	- ACS(10+) NCS(10+) OCS(10+)	- CV(10+) SP(5-10) ST(10+)	BS RS(10+)
11	Noklak Hq (00022200)	-	4,071	753	P(7) M(5) S(2) C(10+)	D PHC H(10+) MCW(10+)	T SS-	PO PH(10+)	CM CP(10+)	- ACS(10+) NCS(10+) OCS(10+)	- CV(10+) SP(10+) ST(10+)	BS RS(10+)

Village Directory

Land Use (As in 1999)

Approach to village	Nearest town & distance (in km)	Power supply	News paper / Magazine	Most important commodity manufactured	Land use (i.e. area under different types of land use in hectare)** Cultivable land: Forest	Cultivable land: Wet rice cultivation (by source)	Cultivable land: Dry rice cultivation	Total area under Jhum cultivation	Period of Rotation	Main crop s under Jhum cultivation	Area not available for cultivation	Name of village	Serial number
14	15	16	17	18	19	20 (a)	20 (b)	21 (a)	21 (b)	22	23	2	1
												RD Block : Noklak (0007)	
MR FP	Tuensang (60)	EA	-	-	-	-	-	-	10.0	Paddy,Maize	-	Taknyu	1
MR FP	Tuensang (48)	EA	-	-	-	-	-	-	10.0	Paddy,Maize	-	Yimpang	2
FP	Tuensang (44)	EA	-	-	-	-	-	-	10.0	Paddy,Maize	-	Waoshu	3
PR MR FP	Tuensang (37)	EA	-	-	-	-	-	-	7.0	Paddy,Maize	-	Chingmei	4
PR FP	Tuensang (90)	EA	-	-	-	-	-	-	10.0	Paddy,Maize	-	Pangsha(New)	5
MR FP	Tuensang (88)	EA	-	-	-	-	-	-	10.0	Paddy,Maize	-	Pangsha(Old)	6
FP	Tuensang (98)	EA	-	-	-	-	-	40.0	10.0	Paddy,Maize	-	Wansoi	7
MR	Tuensang (58)	EA	-	-	-	-	-	-	10.0	Paddy,Millet, Vegetables	-	Nokyan	8
PR FP	Tuensang (56)	EA	-	-	-	-	-	-	10.0	Rice,Maize	-	Noklak Vill.	9
PR	Tuensang (28)	EA	-	-	-	-	-	25.0	10.0	Rice,Maize	-	Chendang Saddle	10
PR MR FP	Tuensang (57)	EA	-	-	100.0	T(250.0)	370.0	370.0	8.0	Rice,Maize	20	Noklak Hq	11

Census of India 2001 -

Amenities and

Amenities available (if not available within the village, a dash (-) is shown in the column and next to it in brackets the distance in broad ranges viz.< 5 kms., 5-10 kms. and 10+ kms of the nearest place where the facility is available is given)

Serial number	Name of village & Location code	Total area of the village (in hectare)	Total population (2001 Census)	Number of households (2001 Census)	Educational	Medical	Drinking water	Post, telegraph and telephone	Commercial and co-operative banks	Agricultural, non-agricultural and other credit societies	Recreational & cultural facilities(Cinema/ Video hall, Sports club, Stadium/ Auditorium)	Communications (Bus service, railway station, waterway)
1	2	3	4	5	6	7	8	9	10	11	12	13
12	Langnok (00022300)	-	785	116	P M(10+) C(10+)	CWC H(10+) MCW(10+) PHC(10+)	T SS-	- PO(10+) PH(10+)	- CM(10+) CP(10+)	-	SP CV(10+) ST(10+)	- BS(10+) RS(10+)
13	Nokhu (00022400)	-	1,756	369	P M C(10+)	D CWC H(10+) MCW(10+) PHC(10+)	T SS-	PO PH(10+)	- CM(10+) CP(10+)	-	SP CV(10+) ST(10+)	- BS(5-10) RS(10+)
14	Aniashu (00022500)	-	489	81	P M(5-10) C(10+)	CWC H(10+) MCW(10+) PHC(10+)	T SS-	- PO(5-10) PH(10+)	- CM(10+) CP(10+)	-	- CV(10+) SP(5-10) ST(10+)	- BS(5-10) RS(10+)
15	Choklangan (00022600)	-	1,269	212	P M(10+) C(10+)	D CWC(2) H(10+) MCW(10+) PHC(10+)	T SS-	- PO(10+) PH(10+)	- CM(10+) CP(10+)	-	SP CV(10+) ST(10+)	- BS(10+) RS(10+)
16	Tsuwao (00022700)	-	821	130	P(2) M C(10+)	- H(10+) MCW(10+) PHC(10+)	T TK SS-	- PO(10+) PH(10+)	- CM(10+) CP(10+)	- ACS(10+) NCS(10+) OCS(10+)	- CV(10+) SP(10+) ST(10+)	BS RS(10+)
17	Yakhao (00022800)	-	821	123	P M C(10+)	- H(10+) MCW(10+) PHC(< 5)	T TK SS-	- PO(< 5) PH(10+)	- CM(< 5) CP(10+)	- ACS(10+) NCS(10+) OCS(10+)	- CV(10+) SP(< 5) ST(10+)	BS RS(10+)
18	Lengnyu (00022900)	-	1,108	249	P M(10+) C(10+)	- H(10+) MCW(10+) PHC(10+)	T TK SS-	- PO(10+) PH(10+)	- CM(10+) CP(10+)	- ACS(10+) NCS(10+) OCS(10+)	- CV(10+) SP(10+) ST(10+)	- BS(10+) RS(10+)
19	Panso Hq (00023000)	-	577	88	P M C(10+)	PHC H(10+) MCW(10+)	T TK SS-	PO PH(10+)	CM CP(10+)	- ACS(10+) NCS(10+) OCS(10+)	SP CV(10+) ST(10+)	BS RS(10+)
20	Panso 'A' (00023100)	-	1,726	324	P M S C(10+)	D H(10+) MCW(10+) PHC(< 5)	T W TK SS-	PO PH(10+)	- CM(< 5) CP(10+)	- ACS(10+) NCS(10+) OCS(10+)	SP CV(10+) ST(10+)	BS RS(10+)
21	Panso 'B' (00023200)	-	2,954	457	P M S C(10+)	PHC H(10+) MCW(10+)	T S SS-	PO PH(10+)	- CM(< 5) CP(10+)	-	SP CV(10+) ST(10+)	BS RS(10+)
22	Kengnyu (00023300)	-	723	153	P M(10+) C(10+)	- H(10+) MCW(10+) PHC(10+)	T W TK SS-	- PO(10+) PH(10+)	- CM(10+) CP(10+)	- ACS(10+) NCS(10+) OCS(10+)	- CV(10+) SP(10+) ST(10+)	BS RS(10+)
	Block Total	-	**28692**	**5283**	**P(31) M(14) S(5)**	**D(9) CWC(9) PHC(3) FWC**	**T(22) W(3) TK(9) R(2) S(3)**	**PO(7)**	**CM(2)**		**SP(10)**	**BS(11)**

Village Directory

Land Use (As in 1999)

Land use (i.e. area under different types of land use in hectare)**

Approach to village	Nearest town & distance (in km)	Power supply	News paper / Magazine	Most important commodity manufactured	Cultivable land: Forest	Cultivable land: Wet rice cultivation (by source)	Cultivable land: Dry rice cultivation	Total area under Jhum cultivation	Period of Rotation	Main crop s under Jhum cultivation	Area not available for cultivation	Name of village	Serial number
14	15	16	17	18	19	20 (a)	20 (b)	21 (a)	21 (b)	22	23	2	1
FP	Tuensang (74)	EA	-	-	-	T(5.0)	-	-	10.0	Paddy,Maize	-	Langnok	12
MR FP	Tuensang (88)	EA	-	-	-	-	-	-	10.0	Paddy,Maize	-	Nokhu	13
FP	Tuensang (98)	EA	-	-	-	-	-	30.4	10.0	Paddy,Maize	-	Aniashu	14
FP	Tuensang (114)	EA	-	-	-	-	-	-	10.0	Paddy,Maize	-	Choklangan	15
PR FP	Tuensang (67)	EA	-	-	-	-	-	-	-	Rice,Maize, Millet	-	Tsuwao	16
MR FP	Tuensang (56)	EA	-	-	-	-	-	-	-	-	-	Yakhao	17
PR FP	Tuensang (68)	EA	-	-	-	-	-	-	-	-	-	Lengnyu	18
MR FP	Tuensang (70)	EA	-	-	4.0	-	-	-	-	Rice,Millet	-	Panso Hq	19
MR FP	Tuensang (67)	EA	-	-	120.0	T(10.0)	100.0	100.0	2 Yrs	Rice,Millet	50	Panso 'A'	20
MR FP	Tuensang (70)	EA	-	Handloom Produc, Handicraft Prod	-	-	-	-	-	-	-	Panso 'B'	21
MR FP	Tuensang (85)	EA	-	-	-	-	-	-	8 Yrs	-	-	Kengnyu	22
PR(7) MR(12) FP(20)		**EA (22)**	**N M**		**224.0**	**T(265)**	**470.0**	**565.4**	**70.0**				

SHAMATOR RD BLOCK

Alphabetical list of Villages

Serial number	Name of village	2001 Census location code number	1991 Census location code number
1	2	3	4
	Name of RD Block : Shamator		
Name of Circle : Shamator (0010)			
1	Chassir	00023600	060190007000700011
2	Lasikiur	00024300	060190007000700004
3	Liangkonger	00023900	060190007000700008
4	Muleangkiur	00023700	060190007000700010
5	Sangphur	00023500	060190007000700012
6	Shamator Village	00024100	060190007000700002
7	Shamator Hq	00024000	060190007000700001
8	Shamator N.A.P Post	00023800	060190007000700009
9	Waphur	00024200	060190007000700003
10	Yakore	00023400	060190007000700013
Name of Circle : Tsurungto (0011)			
1	Anatanger	00024600	060130005000500005
2	Hutanger	00024700	060140005000500007
3	Pongrongru	00024800	
4	Rurur 'A' +'B'	00024400	060190007000700007
5	Sukiur 'A' +'B'	00024500	060190007000700005
6	Tsurungto HQ	00024900	

Census of India 2001 - Amenities and

Amenities available (if not available within the village, a dash (-) is shown in the column and next to it in brackets the distance in broad ranges viz.< 5 kms., 5-10 kms. and 10+ kms of the nearest place where the facility is available is given)

Serial number	Name of village & Location code	Total area of the village (in hectare)	Total population (2001 Census)	Number of households (2001 Census)	Educational	Medical	Drinking water	Post, telegraph and telephone	Commercial and co-operative banks	Agricultural, non-agricultural and other credit societies	Recreational & cultural facilities(Cinema/ Video hall, Sports club, Stadium/ Auditorium)	Communications (Bus service, railway station, waterway)
1	2	3	4	5	6	7	8	9	10	11	12	13
RD Block : Shamator (0008)												
1	Yakore (00023400)	-	1,106	180	P M(< 5) C(10+)	CHW(2) H(10+) MCW(10+) PHC(10+)	T W TK S SS-	- PO(5-10) PH(10+)	- CM(5-10) CP(10+)	-	SP CV(10+) ST(10+)	BS RS(10+) NW(10+)
2	Sangphur (00023500)	-	4,503	512	P(3) M S C(10+)	D CHW(4) H(10+) MCW(10+) PHC(5-10)	T W TK S SS-	- PO(5-10) PH(10+)	- CM(5-10) CP(10+)	- ACS(10+) NCS(10+) OCS(10+)	SP CV(10+) ST(10+)	BS RS(10+) NW(10+)
3	Chassir (00023600)	-	721	141	P M(10+) C(10+)	CHW(2) H(10+) MCW(10+) PHC(10+)	T W TK S SS-	- PO(10+) PH(10+)	- CM(10+) CP(10+)	-	SP CV(10+) ST(10+)	- BS(10+) RS(10+) NW(10+)
4	Muleangkiur (00023700)	-	1,212	157	P M(5-10) C(10+)	CHW(2) H(10+) MCW(10+) PHC(5-10)	T W TK S SS-	- PO(5-10) PH(10+)	- CM(5-10) CP(10+)	-	- CV(10+) SP(5-10) ST(10+)	- BS(5-10) RS(10+) NW(10+)
5	Shamator N.A.P Post (00023800)	-	721	108	P M C(10+)	- H(10+) MCW(10+) PHC(< 5)	T TK SS-	- PO(< 5) PH(10+)	- CM(< 5) CP(10+)	-	SP CV(10+) ST(10+)	BS RS(10+) NW(10+)
6	Liangkonger (00023900)	-	1,162	190	P M(< 5) C(10+)	- H(10+) MCW(10+) PHC(< 5)	T TK S SS-	- PO(< 5) PH(10+)	- CM(< 5) CP(10+)	-	SP CV(10+) ST(10+)	BS RS(10+) NW(10+)
7	Shamator Hq (00024000)	-	3,577	524	P(4) M(3) S(3) O C(10+)	CWC PHC H(10+) MCW(10+)	T TK S SS-	PO PH(10+)	CM CP(10+)	-	CV SP ST(10+)	BS RS(10+) NW(10+)
8	Shamator Village (00024100)	-	1,975	317	P M S C(10+)	CHW(2) H(10+) MCW(10+) PHC(< 5)	T TK S SS-	- PO(< 5) PH(10+)	- CM(< 5) CP(10+)	-	SP CV(< 5) ST(10+)	BS RS(10+) NW(10+)
9	Waphur (00024200)	-	1,542	239	P(2) M(10+) C(10+)	D CHW(2) H(10+) MCW(10+) PHC(10+)	T W TK SS-	- PO(10+) PH(10+)	- CM(10+) CP(10+)	-	- CV(10+) SP(10+) ST(10+)	BS RS(10+) NW(10+)
10	Lasikiur (00024300)	-	204	38	P M(10+) C(10+)	CHW H(10+) MCW(10+) PHC(10+)	T TK S SS-	- PO(10+) PH(10+)	- CM(10+) CP(10+)	-	- CV(10+) SP(10+) ST(10+)	BS RS(10+) NW(10+)
11	Rurur 'A' +'B' (00024400)	-	786	155	P(2) M C(10+)	- H(10+) MCW(10+) PHC(10+)	T W TK S SS-	- PO(10+) PH(10+)	- CM(10+) CP(10+)	-	SP CV(10+) ST(10+)	- BS(10+) RS(10+) NW(10+)

Village Directory

Land Use (As in 1999)

Approach to village	Nearest town & distance (in km)	Power supply	News paper / Magazine	Land use (i.e. area under different types of land use in hectare)** Most important commodity manufactured	Cultivable land: Forest	Cultivable land: Wet rice cultivation (by source)	Cultivable land: Dry rice cultivation	Cultivable land: Total area under Jhum cultivation	Cultivable land: Period of Rotation	Main crop s under Jhum cultivation	Area not available for cultivation	Name of village	Serial number
14	15	16	17	18	19	20 (a)	20 (b)	21 (a)	21 (b)	22	23	2	1
												RD Block : Shamator (0008)	
PR MR FP	Tuensang (46)	EA	-	Handicrafts, Handloom	-	-	-	-	-	Paddy,Maize, Millet	-	Yakore	1
PR MR FP	Tuensang (48)	EA	-	Handloom, Handicraft	-	-	-	-	-	Paddy,Maize, Millet	-	Sangphur	2
MR FP	Tuensang (68)	EA	-	Handloom, Handicrafts	-	-	-	-	-	Paddy,Maize, Millet	-	Chassir	3
PR MR FP	Tuensang (66)	EA	-	Handloom, Handicrafts	-	-	-	-	-	Paddy,Maize, Millet	-	Muleangkiur	4
PR FP	Tuensang (54)	EA	-	Handicrafts, Handloom	-	-	-	-	-	Paddy,Maize, Millet	-	Shamator N.A.P Post	5
PR MR FP	Tuensang (56)	EA	-	Handloom, Handicrafts	-	-	-	-	-	Paddy,Maize, Millet	-	Liangkonger	6
PR MR FP	Tuensang (56)	EA	-	Handloom, Handicrafts	-	-	-	-	-	Paddy,Maize, Millet	-	Shamator Hq	7
PR MR FP	Tuensang (58)	EA	-	Handloom, Handicrafts	-	-	-	-	-	Paddy,Maize, Millet	-	Shamator Village	8
PR MR FP	Tuensang (68)	EA	-	Handloom, Handicrafts	-	-	-	-	-	Paddy,Maize, Millet	-	Waphur	9
PR FP	Tuensang (70)	EA	-	Handloom, Handicrafts	-	-	-	-	-	Paddy,Maize, Millet	-	Lasikiur	10
PR MR FP	Tuensang (78)	EA	-	-	-	-	-	-	-	Paddy,Maize, Millet	-	Rurur 'A' +'B'	11

Census of India 2001 - Amenities and

Amenities available (if not available within the village, a dash (-) is shown in the column and next to it in brackets the distance in broad ranges viz.< 5 kms., 5-10 kms. and 10+ kms of the nearest place where the facility is available is given)

Serial number	Name of village & Location code	Total area of the village (in hectare)	Total population (2001 Census)	Number of households (2001 Census)	Educational	Medical	Drinking water	Post, telegraph and telephone	Commercial and co-operative banks	Agricultural, non-agricultural and other credit societies	Recreational & cultural facilities(Cinema/ Video hall, Sports club, Stadium/ Auditorium)	Communications (Bus service, railway station, waterway)
1	2	3	4	5	6	7	8	9	10	11	12	13
12	Sukiur 'A' +'B' (00024500)	-	1,160	213	P(2) M C(10+)	D PHC CHW(4) H(10+) MCW(10+)	T TK S SS-	PO PH(10+)	- CM(10+) CP(10+)	-	SP CV(10+) ST(10+)	BS RS(10+) NW(10+)
13	Anatanger (00024600)	-	4,320	519	P(2) M S C(10+)	D CWC(2) H(10+) MCW(10+) PHC(10+)	T S SS-	- PO(10+) PH(10+)	- CM(10+) CP(10+)	-	SP CV(10+) ST(10+)	BS RS(10+) NW(10+)
14	Hutanger (00024700)	-	465	113	P M(10+) C(10+)	- H(10+) MCW(10+) PHC(10+)	T W SS-	- PO(10+) PH(10+)	- CM(10+) CP(10+)	-	- CV(10+) SP(10+) ST(10+)	- BS(10+) RS(10+) NW(10+)
15	Pongrongru (00024800)	-	374	85	P(2) M C(10+)	D CWC H(10+) MCW(10+) PHC(10+)	W SS-	- PO(10+) PH(10+)	- CM(10+) CP(10+)	-	SP(2) CV(10+) ST(10+)	- BS(5-10) RS(10+) NW(10+)
16	Tsurungto Hq (00024900)	-	266	72	- P(< 5) M(< 5) C(10+)	- H(10+) MCW(10+) PHC(< 5)	T TK SS-	- PO(< 5) PH(10+)	- CM(10+) CP(10+)	-	- CV(10+) SP(< 5) ST(10+)	BS RS(10+) NW(10+)
	Block Total	**0.0**	**24094**	**3563**	**P(25) M(10) S(6) O**	**D(5) CWC(4) PHC(2) CHW(19)**	**T(15) W(8) TK(13) S(11)**	**PO(2)**	**CM**		**CV SP(12)**	**BS(11)**

Village Directory

Land Use (As in 1999)

Approach to village	Nearest town & distance (in km)	Power supply	News paper / Magazine	Most important commodity manufactured	Land use (i.e area under different types of land use in hectare)** Cultivable land: Forest	Wet rice cultivation (by source)	Dry rice cultivation	Total area under Jhum cultivation	Period of Rotation	Main crop s under Jhum cultivation	Area not available for cultivation	Name of village	Serial number
14	15	16	17	18	19	20 (a)	20 (b)	21 (a)	21 (b)	22	23	2	1
PR FP	Tuensang (84)	EA	-	Handloom, Handicrafts	-	-	-	-	-	Paddy, Maize,Millet	-	Sukiur 'A' +'B'	12
PR	Tuensang (87)	EA	-	Handicrafts	-	-	-	-	8-9 Years	Soyabean, Maize	-	Anatanger	13
MR FP	Tuensang (162)	EA	-	-	-	-	-	-	-	-	-	Hutanger	14
MR FP	Tuensang (115)	EA	-	Handloom, Handicrafts	-	-	-	-	8-9 Yrs	Soyabean, Maize,Paddy	-	Pongrongru	15
PR FP	Tuensang (86)	EA	-	-	-	-	-	-	-	-	-	Tsurungto Hq	16
PR(13) MR(11) FP(15)		**EA(16)**	**N(7) M(3)**		**0.0**	**-**	**0.0**	**0.0**					

CHESSORE RD BLOCK

Alphabetical list of Villages

Serial number	Name of village	2001 Census location code number	1991 Census location code number
1	2	3	4
		Name of RD Block : Chessore	
Name of Circle : Chessore (0012)			
1	Aiponger	00025600	060180007000700007
2	Chessore Hq	00025400	060180007000700001
3	Chessore Vill.	00025300	060180007000700002
4	Hukir	00025500	060180007000700008
5	K.Longru U/R	00025000	
6	K.Longsoru	00025200	060180007000700009
7	Kephore	00025700	060180007000700006
8	Kiutsukiur	00025800	060180007000700005
9	Shiponger	00025900	060180007000700004
10	Y.Anner Vill.	00025100	060180007000700003

Census of India 2001 - Amenities and

Amenities available (if not available within the village, a dash (-) is shown in the column and next to it in brackets the distance in broad ranges viz.< 5 kms., 5-10 kms. and 10+ kms of the nearest place where the facility is available is given)

Serial number	Name of village & Location code	Total area of the village (in hectare)	Total population (2001 Census)	Number of households (2001 Census)	Educational	Medical	Drinking water	Post, telegraph and telephone	Commercial and co-operative banks	Agricultural, non-agricultural and other credit societies	Recreational & cultural facilities(Cinema/ Video hall, Sports club, Stadium/ Auditorium)	Communications (Bus service, railway station, waterway)
1	2	3	4	5	6	7	8	9	10	11	12	13
RD Block : Chessore (0009)												
1	K.Longru U/R (00025000)	-	841	116	P M(5-10) C(10+)	CWC H(10+) MCW(10+) PHC(10+)	T W SS-	- PO(5-10) PH(10+)	- CM(10+) CP(10+)	-	- CV(10+) SP(10+) ST(10+)	- BS(10+) RS(10+)
2	Y.Anner Vill. (00025100)	-	1,457	231	P M(10+) C(10+)	D H(10+) MCW(10+) PHC(10+)	T R S SS-	- PO(10+) PH(10+)	- CM(10+) CP(10+)	- ACS(10+) NCS(10+) OCS(10+)	SP CV(10+) ST(10+)	- BS(10+) RS(10+)
3	K.Longsoru (00025200)	-	525	67	P M(5-10) C(10+)	- H(10+) MCW(10+) PHC(5-10)	T S SS-	- PO(5-10) PH(10+)	- CM(10+) CP(10+)	- ACS(10+) NCS(10+) OCS(10+)	SP CV(10+) ST(10+)	- BS(5-10) RS(10+)
4	Chessore Vill. (00025300)	-	6,418	774	P(3) M C(10+)	- H(10+) MCW(10+) PHC(< 5)	T R S SS-	PO PH(10+)	- CM(10+) CP(10+)	- ACS(10+) NCS(10+) OCS(10+)	SP CV(10+) ST(10+)	BS RS(10+)
5	Chessore Hq (00025400)	-	1,239	184	P M S C(10+)	PHC H(10+) MCW(10+)	T R S SS-	PO PH(10+)	- CM(10+) CP(10+)	- ACS(10+) NCS(10+) OCS(10+)	SP CV(10+) ST(10+)	BS RS(10+) NW(10+)
6	Hukir (00025500)	-	2,072	346	P M(2) S C(10+)	D PHC H(10+) MCW(10+)	T R S SS-	- PO(10+) PH(10+)	- CM(10+) CP(10+)	- ACS(10+) NCS(10+) OCS(10+)	SP CV(10+) ST(10+)	- BS(10+) RS(10+)
7	Aiponger (00025600)	-	530	103	P M(< 5) C(10+)	- H(10+) MCW(10+) PHC(< 5)	T R S SS-	- PO(10+) PH(10+)	- CM(10+) CP(10+)	- ACS(10+) NCS(10+) OCS(10+)	- CV(10+) SP(< 5) ST(10+)	- BS(< 5) RS(10+)
8	Kephore (00025700)	-	519	53	P M(5-10) C(10+)	- H(10+) MCW(10+) PHC(5-10)	T R S SS-	- PO(10+) PH(10+)	- CM(10+) CP(10+)	- ACS(10+) NCS(10+) OCS(10+)	- CV(10+) SP(5-10) ST(10+)	- BS(5-10) RS(10+)
9	Kiutsukiur (00025800)	-	1,275	182	P M C(10+)	- H(10+) MCW(10+) PHC(10+)	T R S SS-	- PO(10+) PH(10+)	- CM(10+) CP(10+)	- ACS(10+) NCS(10+) OCS(10+)	- CV(10+) SP(10+) ST(10+)	- BS(10+) RS(10+)
10	Shiponger (00025900)	-	1,169	207	P M(5-10) C(10+)	D H(10+) MCW(10+) PHC(10+)	T R S SS-	- PO(10+) PH(10+)	- CM(10+) CP(10+)	- ACS(10+) NCS(10+) OCS(10+)	- CV(10+) SP(10+) ST(10+)	- BS(10+) RS(10+)
	Block Total	-	**16045**	**2263**	**P(12) M(5) S(2)**	**D(3) CWC PHC(2)**	**T(10) W R(8) S(9)**	**PO(2)**			**SP(5)**	**BS(2)**

Village Directory

Land Use (As in 1999)

Approach to village	Nearest town & distance (in km)	Power supply	News paper / Magazine	Land use (i.e. area under different types of land use in hectare)** Most important commodity manufactured	Cultivable land: Forest	Wet rice cultivation (by source)	Dry rice cultivation	Total area under Jhum cultivation	Period of Rotation	Main crop s under Jhum cultivation	Area not available for cultivation
14	15	16	17	18	19	20 (a)	20 (b)	21 (a)	21 (b)	22	23
											RD I
FP	Tuensang (47)	-	-	Handloom Produc, Handicraft	-	-	-	-	9-10 Yrs	Maize, Soyabean	-
MR FP	Tuensang (70)	EA	-	-	-	-	-	-	7 Yrs	Rice,Millet	-
MR FP	Tuensang (66)	EA	-	-	-	-	-	-	6 Yrs	Rice,Maize	-
PR MR FP	Tuensang (58)	EA	-	-	-	-	-	-	8 Yrs	Rice,Maize	-
PR MR FP	Tuensang (58)	EA	-	-	-	-	-	-	8 Yrs	Rice,Maize	-
MR FP	Tuensang (76)	EA	-	-	-	-	-	-	9-10 Yrs	Rice,Maize	-
MR FP	Tuensang (78)	EA	-	-	-	-	-	-	7 Yrs	Rice,Millet	-
FP	Tuensang (73)	EA	-	-	-	-	-	-	9-10 Yrs	Rice,Millet, Maize	-
FP	Tuensang (77)	EA	-	-	-	-	-	-	10 Yrs	Rice,Millet	-
MR FP	Tuensang (78)	EA	-	-	-	-	-	-	10 Yrs	Rice,Millet	-
PR(2) MR(7) FP(10)		**EA(9)**			**0.0**	-	**0.0**	**0.0**	**0.0**		

KIPHIRE RD BLOCK

Alphabetical list of Villages

Serial number	Name of village	2001 Census location code number	1991 Census location code number
1	2	3	4
	Name of RD Block : Kiphire		
Name of Circle : Amahator (0014)			
1	Amahator Hq	00028500	060140005000500001
2	Amahator Vill.	00028400	060140005000500002
3	Changchor	00028600	060140005000500004
4	Horonger	00027700	060140005000500006
5	Inskur	00028300	060140005000500009
6	Keor	00028700	060140005000500003
7	Kichang S/Comp.	00027800	060140005000500011
8	Kisetong	00028000	060140005000500005
9	Purrur	00027900	060140005000500008
10	Resethsi (Old)	00028200	060140005000500010
11	Risethsi (New)	00028100	
Name of Circle : Kiphire Sadar (0015)			
1	Anatonger GREF Camp	00028800	
2	Kiphire GHS Comp.	00029500	
3	Kiphire Hq	00029400	060130005000500002
4	Kiphire Vill.	00029600	060130005000500001
5	Langkoker	00029200	060130005000500007
6	Longthonger	00029300	060130005000500003
7	Phelonger	00029000	060130005000500004
8	Singrep	00029100	060130005000500006
9	Tsar Farm	00028900	060130005000500008
Name of Circle : Kiusam (0017)			
1	Chikiponger	00031300	060110005000500002
2	Kiusam Hq	00031500	060110005000500001
3	Kiusam Vill.	00031400	
4	Longtsunger	00031600	060110005000500005
5	Metonger	00031100	060110005000500003
6	New Throngsonyu	00031900	
7	Pokphur	00031700	060110005000500006
8	Sangkumti	00031200	060110005000500004
9	Sangtsung	00032000	060110005000500007
10	Throngsonyu	00031800	

Census of India 2001 - Amenities and

Amenities available (if not available within the village, a dash (-) is shown in the column and next to it in brackets the distance in broad ranges viz.< 5 kms., 5-10 kms. and 10+ kms of the nearest place where the facility is available is given)

Serial number	Name of village & Location code	Total area of the village (in hectare)	Total population (2001 Census)	Number of households (2001 Census)	Educational	Medical	Drinking water	Post, telegraph and telephone	Commercial and co-operative banks	Agricultural, non-agricultural and other credit societies	Recreational & cultural facilities(Cinema/ Video hall, Sports club, Stadium/ Auditorium)	Communications (Bus service, railway station, waterway)
1	2	3	4	5	6	7	8	9	10	11	12	13
RD Block : Kiphire (0010)												
1	Horonger (00027700)	-	2,423	278	P M C(10+)	- H(10+) MCW(10+) PHC(10+)	T W R S SS-	PO PH(10+)	- CM(10+) CP(10+)	- ACS(10+) NCS(10+) OCS(10+)	SP(2) CV(10+) ST(10+)	- BS(10+) RS(10+)
2	Kichang S/Comp. (00027800)	-	375	52	P M S C(10+)	- H(10+) MCW(10+) PHC(10+)	T W SS-	PO PH(10+)	- CM(10+) CP(10+)	- ACS(10+) NCS(10+) OCS(10+)	- CV(10+) SP(5-10) ST(10+)	- BS(10+) RS(10+)
3	Purrur (00027900)	-	505	109	P M(10+) C(10+)	- H(5-10) MCW(5-10) PHC(5-10)	T W SS-	- PO(10+) PH(10+)	- CM(10+) CP(10+)	- ACS(10+) NCS(10+) OCS(10+)	SP CV(10+) ST(10+)	- BS(10+) RS(10+)
4	Kisetong (00028000)	-	4,017	428	P M(< 5) C(10+)	PHC H(10+) MCW(10+)	TK R SS	PO PH(10+)	- CM(10+) CP(10+)	- ACS(10+) NCS(10+) OCS(10+)	SP CV(10+) ST(10+)	- BS(10+) RS(10+)
5	Risethsi (New) (00028100)	-	549	115	P M(5-10) C(10+)	- H(10+) MCW(10+) PHC(5-10)	T W SS-	- PO(5-10) PH(10+)	- CM(10+) CP(10+)	- ACS(10+) NCS(10+) OCS(10+)	SP CV(10+) ST(10+)	- BS(10+) RS(10+)
6	Resethsi (Old) (00028200)	-	323	76	P(2) M(< 5) C(10+)	- H(10+) MCW(10+) PHC(< 5)	T W SS-	- PO(< 5) PH(10+)	- CM(10+) CP(10+)	- ACS(10+) NCS(10+) OCS(10+)	SP CV(10+) ST(10+)	- BS(< 5) RS(10+)
7	Inskur (00028300)	-	328	73	P M(10+) C(10+)	- H(10+) MCW(10+) PHC(< 5)	T SS-	- PO(< 5) PH(10+)	- CM(10+) CP(10+)	- ACS(10+) NCS(10+) OCS(10+)	- SP CV(10+) ST(10+)	- BS(< 5) RS(10+)
8	Amahator Vill. (00028400)	-	570	109	P M(10+) C(10+)	D HC H(10+) MCW(10+) PHC(10+)	T S SS-	PO PH(10+)	- CM(10+) CP(10+)	- ACS(10+) NCS(10+) OCS(10+)	SP(5) CV(10+) ST(10+)	BS RS(10+)
9	Amahator Hq (00028500)	-	37	10	P M C(10+)	D HC H(10+) MCW(10+) PHC(10+)	T S SS-	PO PH(10+)	- CM(10+) CP(10+)	- ACS(10+) NCS(10+) OCS(10+)	SP(2) CV(10+) ST(10+)	BS RS(10+) NW(10+)
10	Changchor (00028600)	-	1,888	183	P M(10+) C(10+)	- H(10+) MCW(10+) PHC(< 5)	T S SS-	- PO(< 5) PH(10+)	- CM(10+) CP(10+)	- ACS(10+) NCS(10+) OCS(10+)	SP CV(10+) ST(10+)	- BS(< 5) RS(10+)
11	Keor (00028700)	-	821	129	P M(5-10) C(10+)	- H(10+) MCW(10+) PHC(5-10)	T S SS-	- PO(5-10) PH(10+)	- CM(10+) CP(10+)	- ACS(10+) NCS(10+) OCS(10+)	SP(2) CV(10+) ST(10+)	- BS(5-10) RS(10+)

Village Directory

Land Use (As in 1999)

Approach to village	Nearest town & distance (in km)	Power supply	News paper / Magazine	Most important commodity manufactured	Land use (i.e. area under different types of land use in hectare)** Cultivable: Forest	Wet rice cultivation (by source)	Dry rice cultivation	Total area under Jhum cultivation	Period of Rotation	Main crop s under Jhum cultivation	Area not available for cultivation	Name of village	Serial number
14	15	16	17	18	19	20 (a)	20 (b)	21 (a)	21 (b)	22	23	2	1
												RD Block : Kiphire (0010)	
MR FP	Tuensang (152)	EA	-	Handloom Produc	-	-	-	-	9 Yrs	Rice,Millet	-	Horonger	1
MR FP	Tuensang (122)	EA	-	-	-	-	-	-	-	-	-	Kichang S/Comp.	2
MR FP	Tuensang (152)	EA	-	Cloth	-	-	-	-	9 Yrs	Rice,Millet	-	Purrur	3
PR MR FP	Tuensang (100)	EA	-	-	-	-	-	-	5 Yrs	Rice,Maize, Millet	-	Kisetong	4
MR FP	Tuensang (102)	EA	-	Handloom Produc	-	-	-	-	7 Yrs	Rice,Maize	-	Risethsi (New)	5
PR MR FP	Tuensang (147)	EA	-	-	-	-	-	-	7 Yrs	Rice,Millet	-	Resethsi (Old)	6
MR FP	Tuensang (122)	EA	-	-	-	-	-	-	3 Yrs	Rice	-	Inskur	7
PR MR FP	Tuensang (136)	EA	-	-	-	T(7.0)	47.0	51.0	10 Yrs	Rice,Maize	150	Amahator Vill.	8
MR FP	Tuensang (136)	EA	-	-	-	T(7.0)	42.0	51.0	10 Yrs	Rice,Maize	150	Amahator Hq	9
MR FP	Tuensang (139)	EA	-	-	160.0	T(5.0)	35.0	110.0	10 Yrs	Rice,Maize	120	Changchor	10
FP	Tuensang (137)	EA	-	-	-	T(30.0)	40.0	70.0	5 Yrs	Rice,Maize, Millet	-	Keor	11

Census of India 2001 - Amenities and

Amenities available (if not available within the village, a dash (-) is shown in the column and next to it in brackets the distance in broad ranges viz.< 5 kms., 5-10 kms. and 10+ kms of the nearest place where the facility is available is given)

Serial number	Name of village & Location code	Total area of the village (in hectare)	Total population (2001 Census)	Number of households (2001 Census)	Educational	Medical	Drinking water	Post, telegraph and telephone	Commercial and co-operative banks	Agricultural, non-agricultural and other credit societies	Recreational & cultural facilities(Cinema/ Video hall, Sports club, Stadium/ Auditorium)	Communications (Bus service, railway station, waterway)
1	2	3	4	5	6	7	8	9	10	11	12	13
12	Anatonger Gref Camp (00028800)	-	10	1	P M S C(10+)	D H(10+) MCW(10+) PHC(10+)	T S SS-	PO PH(10+)	- CM(10+) CP(10+)	-	- CV(10+) SP(10+) ST(10+)	BS RS(10+)
13	Tsar Farm (00028900)	-	100	16	- P(10+) M(10+) C(10+)	- H(10+) MCW(10+) PHC(10+)	W S SS-	- PO(10+) PH(10+)	- CM(10+) CP(10+)	-	- CV(10+) SP(10+) ST(10+)	BS RS(10+)
14	Phelonger (00029000)	-	3,213	511	P M C(10+)	D CHW H(10+) MCW(10+) PHC(10+)	T W TK R S SS-	PO PH(10+)	- CM(10+) CP(10+)	-	- CV(10+) SP(10+) ST(10+)	BS RS(10+)
15	Singrep (00029100)	-	1,332	263	P M C(10+)	- H(10+) MCW(10+) PHC(10+)	S SS-	PO PH(10+)	- CM(10+) CP(10+)	-	- CV(10+) SP(10+) ST(10+)	BS RS(10+)
16	Langkoker (00029200)	-	463	107	P M(5-10) C(5-10)	- H(5-10) MCW(5-10) PHC(5-10)	T TK SS-	- PO(5-10) PH(5-10)	- CM(5-10) CP(5-10)	-	- CV(5-10) SP(5-10) ST(5-10)	- BS(5-10) RS(10+)
17	Longthonger (00029300)	-	227	54	P M(< 5) C(< 5)	- H(< 5) MCW(< 5) PHC(< 5)	T W SS-	- PO(< 5) PH(< 5)	- CM(< 5) CP(< 5)	-	- CV(< 5) SP(< 5) ST(< 5)	- BS(< 5) RS(10+)
18	Kiphire Hq (00029400)	-	10,799	1,953	P(3) M(6) S(6) C	H D MCW CWC PHC	T W SS-	PO PH(25)	CM CP	-	CV SP ST	BS RS(10+)
19	Kiphire Ghs Comp. (00029500)	-	549	97	M S P(< 5) C(< 5)	- H(< 5) MCW(< 5) PHC(< 5)	T TK SS-	- PO(< 5) PH(< 5)	- CM(< 5) CP(< 5)	- ACS(10+) NCS(10+) OCS(10+)	- CV(< 5) SP(< 5) ST(< 5)	BS RS(10+)
20	Kiphire Vill. (00029600)	-	1,401	216	P M C(< 5)	- H(< 5) MCW(< 5) PHC(< 5)	T W SS-	- PO(< 5) PH(< 5)	- CM(< 5) CP(< 5)	-	- CV(< 5) SP(< 5) ST(< 5)	- BS(< 5) RS(10+)
21	Metonger (00031100)	-	1,668	199	P M(< 5) C(10+)	PHC H(10+) MCW(10+)	T W SS-	- PO(5-10) PH(10+)	- CM(10+) CP(10+)	- ACS(10+) NCS(10+) OCS(10+)	SP CV(10+) ST(10+)	- BS(10+) RS(10+)
22	Sangkumti (00031200)	-	1,739	252	P M(5-10) C(10+)	- H(10+) MCW(10+) PHC(5-10)	T W SS-	- PO(5-10) PH(10+)	- CM(10+) CP(10+)	- ACS(10+) NCS(10+) OCS(10+)	SP CV(10+) ST(10+)	- BS(10+) RS(10+)

Village Directory

Land Use (As in 1999)

Approach to village	Nearest town & distance (in km)	Power supply	News paper / Magazine	Most important commodity manufactured	Land use (i.e. area under different types of land use in hectare)** Cultivable: Forest	Wet rice cultivation (by source)	Dry rice cultivation	Total area under Jhum cultivation	Period of Rotation	Main crop s under Jhum cultivation	Area not available for cultivation	Name of village	Serial number
14	15	16	17	18	19	20 (a)	20 (b)	21 (a)	21 (b)	22	23	2	1
PR FP	Tuensang (87)	EA	-	Handloom, Handicraft	-	-	-	-	10 Yrs	Rice	-	Anatonger Gref Camp	12
PR MR FP	Tuensang (104)	-	-	-	-	-	-	-	10 Yrs	Rice,Maize	-	Tsar Farm	13
PR MR FP	Tuensang (105)	EA	-	Handloom, Handicraft	-	-	-	-	15 Yrs	Rice,Maize, Millet	-	Phelonger	14
MR FP	Tuensang (112)	EA	-	Handloom, Handicraft	-	-	-	-	5 Yrs	Rice,Maize And Millet	-	Singrep	15
MR FP	Tuesang (131)	EA	-	Handloom Produc	-	-	-	-	5 Yrs	Rice	-	Langkoker	16
MR FP	Tuensang (120)	EA	-	Handloom Produc, Handicraft	-	-	-	-	5 Yrs	Rice	-	Longthonger	17
PR MR FP	Tuensang (122)	EA	N M	Handloom Produc, Maize, Naga Dal	-	-	-	-	5 Yrs	Rice,Millet, Naga Dal	-	Kiphire Hq	18
PR	Tuensang (122)	EA	N M	-	-	-	-	-	-	-	-	Kiphire Ghs Comp.	19
PR MR FP	Tuensang (125)	EA	N M	Handloom	-	-	-	-	5 Yrs	Rice,Millet	-	Kiphire Vill.	20
FP	Tuensang (190)	EA	-	-	-	-	-	-	10 Yrs	Maize,Millet	-	Metonger	21
FP	Tuensang (190)	EA	-	-	-	-	-	-	10 Yrs	Millet,Maize	-	Sangkumti	22

Census of India 2001 - Amenities and

Amenities available (if not available within the village, a dash (-) is shown in the column and next to it in brackets the distance in broad ranges viz.< 5 kms., 5-10 kms. and 10+ kms of the nearest place where the facility is available is given)

Serial number	Name of village & Location code	Total area of the village (in hectare)	Total population (2001 Census)	Number of households (2001 Census)	Educational	Medical	Drinking water	Post, telegraph and telephone	Commercial and co-operative banks	Agricultural, non-agricultural and other credit societies	Recreational & cultural facilities(Cinema/ Video hall, Sports club, Stadium/ Auditorium)	Communications (Bus service, railway station, waterway)
1	2	3	4	5	6	7	8	9	10	11	12	13
23	Chikiponger (00031300)	-	428	96	P M(< 5) C(10+)	- H(10+) MCW(10+) PHC(< 5)	T W SS-	- PO(< 5) PH(10+)	- CM(10+) CP(10+)	- ACS(10+) NCS(10+) OCS(10+)	- CV(10+) SP(< 5) ST(10+)	- BS(10+) RS(10+)
24	Kiusam Vill. (00031400)	-	259	49	- P(< 5) M(< 5) C(10+)	- H(10+) MCW(10+) PHC(10+)	T S SS-	- PO(< 5) PH(10+)	- CM(10+) CP(10+)	- ACS(10+) NCS(10+) OCS(10+)	- CV(10+) SP(10+) ST(10+)	- BS(< 5) RS(10+)
25	Kiusam Hq (00031500)	-	472	99	P M C(10+)	D PHC H(10+) MCW(10+)	W SS-	PO PH(10+)	- CM(10+) CP(10+)	- ACS(10+) NCS(10+) OCS(10+)	SP CV(10+) ST(10+)	- BS(10+) RS(10+)
26	Longtsunger (00031600)	-	647	115	P M(5-10) C(10+)	- H(10+) MCW(10+) PHC(< 5)	T W SS-	- PO(10+) PH(10+)	- CM(10+) CP(10+)	- ACS(10+) NCS(10+) OCS(10+)	- CV(10+) SP(5-10) ST(10+)	- BS(10+) RS(10+)
27	Pokphur (00031700)	-	1,198	221	P M C(10+)	- H(10+) MCW(10+) PHC(5-10)	T W SS-	PO PH(10+)	- CM(10+) CP(10+)	- ACS(10+) NCS(10+) OCS(10+)	SP CV(10+) ST(10+)	- BS(10+) RS(10+)
28	Throngsonyu (00031800)	-	-------- Uninhabited ----------									
29	New Throngsonyu (00031900)	-	-------- Uninhabited ----------									
30	Sangtsung (00032000)	-	303	56	P M(5-10) C(10+)	- H(10+) MCW(10+) PHC(10+)	T W SS-	- PO(10+) PH(10+)	- CM(10+) CP(10+)	- ACS(10+) NCS(10+) OCS(10+)	- CV(10+) SP(10+) ST(10+)	- BS(10+) RS(10+)
	Block Total	-	36644	5867	**P(28) M(16) S(9) C**	**H D(6) CWC HC(2) PHC(4) CHW**	**T(24) W(17) TK(4) R(3) S(10)**	**PO(11) PH(25)**	**CM CP**		**CV ST SP(22)**	**BS(8)**

Village Directory

Land Use (As in 1999)

Approach to village	Nearest town & distance (in km)	Power supply	News paper / Magazine	Most important commodity manufactured	Land use (i.e. area under different types of land use in hectare)**					Main crop s under Jhum cultivation	Area not available for cultivation	Name of village	Serial number
						Cultivable							
					Forest	Wet rice cultivation (by source)	Dry rice cultivation	Total area under Jhum cultivation	Period of Rotation				
14	15	16	17	18	19	20 (a)	20 (b)	21 (a)	21 (b)	22	23	2	1
FP	Tuensan (188)	EA	-	-	-	-	-	-	10 Yrs	Maize,Millet	-	Chikiponger	23
MR FP	Tuensang (147)	EA	-	-	-	-	-	-	10 Yrs	Maize,Millet	-	Kiusam Vill.	24
MR FP	Tuensang (186)	-	-	-	-	-	-	-	10 Yrs	Maize,Millet	-	Kiusam Hq	25
FP	Tuensang (182)	EA	-	-	-	-	-	-	8 Yrs	Maize,Millet	-	Longtsunger	26
MR FP	Tuensang (178)	EA	-	-	-	-	-	-	10 Yrs	Maize,Millet	-	Pokphur	27
		-------- *Uninhabited* ----------			-	-	-	-	-	-	-	Throngsonyu	28
		-------- Uninhabited ----------			-	-	-	-	-	-	-	New Throngsonyu	29
FP	Tuensang (207)	-	-	-	-	-	-	-	10 Yrs	Maize,Millet	-	Sangtsung	30
PR(9) MR(20) FP(27)		**EA(25)**	**N(3) M(3)**		**160.0**	**T(49)**	**164.0**	**282.0**	**420.0**				

THONOKNYU RD BLOCK

Alphabetical list of Villages

Serial number	Name of village	2001 Census location code number	1991 Census location code number
1	2	3	4
	Name of RD Block : Thonoknyu		
Name of Circle : Thonoknyu (0016)			
1	Chichi (New Peshu) (UR)	00030100	060100004000400013
2	Chilliso	00030300	060100004000400014
3	Chipur	00030800	060100004000400006
4	Kenjong	00030400	060100004000400007
5	Kingphu	00029900	060100004000400011
6	Pang	00030900	060100004000400004
7	Peshu	00030000	060100004000400012
8	Sanglao East	00029800	060100004000400009
9	Sanglao West	00029700	060100004000400010
10	Thoktsur	00030700	060100004000400003
11	Thongsonyu	00031000	060100004000400005
12	Thonoknyu Vill.	00030600	060100004000400002
13	Thonoknyu Hq	00030500	060100004000400001
14	Wui	00030200	060100004000400008

Census of India 2001 - Amenities and

Amenities available (if not available within the village, a dash (-) is shown in the column and next to it in brackets the distance in broad ranges viz.< 5 kms., 5-10 kms. and 10+ kms of the nearest place where the facility is available is given)

Serial number	Name of village & Location code	Total area of the village (in hectare)	Total population (2001 Census)	Number of households (2001 Census)	Educational	Medical	Drinking water	Post, telegraph and telephone	Commercial and co-operative banks	Agricultural, non-agricultural and other credit societies	Recreational & cultural facilities(Cinema/ Video hall, Sports club, Stadium/ Auditorium)	Communications (Bus service, railway station, waterway)
1	2	3	4	5	6	7	8	9	10	11	12	13
RD Block : Thonoknyu (0011)												
1	Sanglao West (00029700)	-	840	168	P M(10+) C(10+)	CWC PHC H(10+) MCW(10+)	T R S SS-	- PO(10+) PH(10+)	- CM(10+) CP(10+)	-	- CV(10+) SP(10+) ST(10+)	- BS(10+) RS(10+)
2	Sanglao East (00029800)	-	1,000	164	P(2) M C(10+)	D CWC H(10+) MCW(10+)	S SS-	PO PH(10+)	- CM(10+) CP(10+)	-	- CV(10+) SP(10+) ST(10+)	- BS(10+) RS(10+)
3	Kingphu (00029900)	-	188	37	- P(5-10) M(10+) C(10+)	- H(10+) MCW(10+) PHC(10+)	S SS-	- PO(5-10) PH(10+)	- CM(10+) CP(10+)	-	- CV(10+) SP(10+) ST(10+)	- BS(10+) RS(10+)
4	Peshu (00030000)	-	2,563	315	P M(2) S C(10+)	D H(10+) MCW(10+) PHC(10+)	S SS-	PO PH(10+)	- CM(10+) CP(10+)	- ACS(10+) NCS(10+) OCS(10+)	- CV(10+) SP(10+) ST(10+)	- BS(10+) RS(10+)
5	Chichi (New Peshu) (Ur) (00030100)	-	159	34	- P(< 5) M(10+) C(10+)	D CWC H(10+) MCW(10+) PHC(10+)	T S SS-	- PO(< 5) PH(10+)	- CM(10+) CP(10+)	-	- CV(10+) SP(10+) ST(10+)	BS RS(10+)
6	Wui (00030200)	-	711	142	P M C(10+)	D CWC PHS H(10+) MCW(10+) PHC(10+)	T S SS-	- PO(10+) PH(10+)	- CM(10+) CP(10+)	- ACS(10+) NCS(10+) OCS(10+)	- CV(10+) SP(10+) ST(10+)	- BS(10+) RS(10+)
7	Chilliso (00030300)	-	531	104	P M(5-10) C(10+)	CWC H(5-10) MCW(10+) PHC(5-10)	T S SS-	- PO(5-10) PH(10+)	- CM(10+) CP(10+)	- ACS(10+) NCS(10+) OCS(10+)	- CV(10+) SP(5-10) ST(10+)	BS RS(10+)
8	Kenjong (00030400)	-	506	102	P M(5-10) C(10+)	CWC H(10+) MCW(10+) PHC(10+)	T S SS-	- PO(5-10) PH(10+)	- CM(10+) CP(10+)	- ACS(10+) NCS(10+) OCS(10+)	SP(4) CV(10+) ST(10+)	- BS(10+) RS(10+)
9	Thonoknyu Hq (00030500)	-	982	159	P M C(10+)	H D CWC(2) PHC MCW(10+)	T S SS-	PO PH(10+)	- CM(10+) CP(10+)	- ACS(10+) NCS(10+) OCS(10+)	SP(5) CV(10+) ST(10+)	BS RS(10+)
10	Thonoknyu Vill. (00030600)	-	1,099	250	P(2) M(< 5) C(10+)	CWC(2) H(< 5) MCW(10+) PHC(10+)	T S SS-	- PO(< 5) PH(10+)	- CM(10+) CP(10+)	-	SP(4) CV(10+) ST(10+)	BS RS(10+)
11	Thoktsur (00030700)	-	617	106	P M(5-10) C(10+)	CWC H(5-10) MCW(10+) PHC(5-10)	T S SS-	- PO(5-10) PH(10+)	- CM(10+) CP(10+)	- ACS(10+) NCS(10+) OCS(10+)	- CV(10+) SP(5-10) ST(10+)	- BS(5-10) RS(10+)

Village Directory

Land Use (As in 1999)

Land use (i.e. area under different types of land use in hectare)**

Approach to village	Nearest town & distance (in km)	Power supply	News paper / Magazine	Most important commodity manufactured	Cultivable land: Forest	Cultivable land: Wet rice cultivation (by source)	Cultivable land: Dry rice cultivation	Total area under Jhum cultivation	Period of Rotation	Main crop s under Jhum cultivation	Area not available for cultivation	Name of village	Serial number
14	15	16	17	18	19	20 (a)	20 (b)	21 (a)	21 (b)	22	23	2	1
												RD Block : Thonoknyu (0011)	
MR FP	Tuensang (122)	EA	-	Wood Craft	6.0	T(5.0)	3.0	146.0	7 Yrs	Rice,Millet, Maize	27	Sanglao West	1
MR FP	Tuensang (122)	EA	-	Bamboo Product, Wood Craft	5.0	T(55.0)	-	10.0	5 Yrs	Rice,Soyabean, Millet	-	Sanglao East	2
FP	Tuensang (128)	EA	-	Wood Craft, Bamboo Product	4.0	T(5.0)	3.0	140.0	7 Yrs	Rice,Millet, Maize	27	Kingphu	3
MR FP	Tuensang (113)	EA	-	Bamboo Product, Wood Craft	-	-	-	10.0	7 Yrs	Rice,Millet, Maize	-	Peshu	4
PR MR FP	Tuensang (115)	EA	-	Bamboo Product, Handloom	20.0	T(5.0)	5.0	146.0	7 Yrs	Rice,Millet, Maize	27	Chichi (New Peshu) (Ur)	5
MR FP	Tuensang (132)	EA	-	Wood Craft, Bamboo Product	4.0	T(4.0)	3.0	142.0	7 Yrs	Rice,Millet, Maize	28	Wui	6
MR FP	Tuensang (95)	EA	-	Bamboo Product, Wood Craft	8.0	T(6.0)	5.0	135.0	7 Yrs	Rice,Millet, Maize	27	Chilliso	7
FP	Tuensang (127)	EA	-	Handloom Product, Bamboo Product	6.0	T(5.0)	2.0	145.0	7 Yrs	Rice,Millet, Maize	27	Kenjong	8
MR FP	Tuensang (100)	EA	-	-	10.0	T(2.0)	2.0	5.0	7 Yrs	Rice,Millet, Maize	-	Thonoknyu Hq	9
MR FP	Tuensang (100)	EA	-	Handloom Product, Bamboo Product	6.0	T(5.0)	2.0	145.0	7 Yrs	Rice,Millet, Maize	28	Thonoknyu Vill.	10
MR FP	Tuensang (108)	EA	-	Handloom Product, Bamboo Product	8.0	T(5.0)	2.0	145.0	5 Yrs	Rice,Millet, Maize	28	Thoktsur	11

Census of India 2001 - Amenities and

Amenities available (if not available within the village, a dash (-) is shown in the column and next to it in brackets the distance in broad ranges viz.< 5 kms., 5-10 kms. and 10+ kms of the nearest place where the facility is available is given)

Serial number	Name of village & Location code	Total area of the village (in hectare)	Total population (2001 Census)	Number of households (2001 Census)	Educational	Medical	Drinking water	Post, telegraph and telephone	Commercial and co-operative banks	Agricultural, non-agricultural and other credit societies	Recreational & cultural facilities(Cinema/ Video hall, Sports club, Stadium/ Auditorium)	Communications (Bus service, railway station, waterway)
1	2	3	4	5	6	7	8	9	10	11	12	13
12	Chipur (00030800)	-	1,921	174	P(2) M S C(10+)	D CWC PHS H(10+) MCW(10+) PHC(10+)	T S SS-	- PO(5-10) PH(10+)	- CM(10+) CP(10+)	- ACS(10+) NCS(10+) OCS(10+)	SP(4) CV(10+) ST(10+)	- BS(10+) RS(10+)
13	Pang (00030900)	-	1,072	137	P M(10+) C(10+)	D CWC PHS CHW(2) H(10+) MCW(10+) PHC(10+)	T S SS-	- PO(10+) PH(10+)	- CM(10+) CP(10+)	- ACS(10+) NCS(10+) OCS(10+)	- CV(10+) SP(10+) ST(10+)	- BS(10+) RS(10+)
14	Thongsonyu (00031000)	-	1,442	188	P(2) M C(10+)	CWC H(10+) MCW(10+) PHC(10+)	T S SS-	- PO(10+) PH(10+)	- CM(10+) CP(10+)	- ACS(10+) NCS(10+) OCS(10+)	- CV(10+) SP(10+) ST(10+)	- BS(10+) RS(10+)
	Block Total	-	**13631**	**2080**	**P(16) M(7) S(2)**	**H D(7) CWC(14) PHC(2) PHS(3) CHW(2)**	**T(11) R S(14)**	**PO(3)**			**SP(17)**	**BS(4)**

Village Directory

Land Use (As in 1999)

Approach to village	Nearest town & distance (in km)	Power supply	News paper / Magazine	Most important commodity manufactured	Land use (i.e. area under different types of land use in hectare)** Cultivable land: Forest	Wet rice cultivation (by source)	Dry rice cultivation	Total area under Jhum cultivation	Period of Rotation	Main crop s under Jhum cultivation	Area not available for cultivation	Name of village	Serial number
14	15	16	17	18	19	20 (a)	20 (b)	21 (a)	21 (b)	22	23	2	1
MR FP	Tuensang (113)	EA	-	Handloom Product, Bamboo Product	6.0	T(4.0)	2.0	148.0	7 Yrs	Rice,Millet, Maize	27	Chipur	12
FP	Tuensang (112)	EA	-	Handloom Produc, Wood Craft, Bamboo Product	6.0	T(5.0)	2.0	115.0	7 Yrs	Rice,Millet, Maize	-	Pang	13
MR FP	Tuensang (127)	EA	-	Wood Craft, Bamboo Product, Handloom	10.0	T(1.0)	6.0	8.0	7 Yrs	Rice,Millet, Maize	-	Thongsonyu	14
PR MR(11) FP(14)		**EA (14)**			**99.0**	**T(107)**	**37.0**	**1440.0**	**246.0**				

SITIMI RD BLOCK

Alphabetical list of Villages

Serial number	Name of village	2001 Census location code number	1991 Census location code number
1	2	3	4
	Name of RD Block : Sitimi		
Name of Circle : Seyochung (0013)			
1	Laya Compound Attached GREF	00026800	
2	Longya S/Comp.	00027300	060170006000600013
3	Lukhami	00026400	060170006000600009
4	Muruti Zeha Seyochung Town GHS Comp.	00026900	
5	New Monger	00027000	060170006000600002
6	Old Monger	00027100	060170006000600003
7	Phisami	00026300	060170006000600010
8	Phisami S/Comp.	00026000	
9	Seyochung Vill.	00027400	060170006000600006
10	Seyochung Hq	00026600	060170006000600001
11	Seyochung S/Comp.	00026700	
12	Shothumi 'A'	00026100	060170006000600012
13	Shothumi 'B'	00026200	060170006000600011
14	Thangthur	00027600	060170006000600005
15	Tsunger	00027500	060170006000600007
16	Yangzitong	00026500	060170006000600008
17	Yingphire	00027200	060170006000600004
Name of Circle : Sitimi (0018)			
1	Honito	00032900	060160006000600004
2	Langzanger	00032100	060160006000600009
3	Natsami	00032400	060160006000600008
4	Nikiya (UR)	00033000	
5	Nitoi	00032800	060160006000600005
6	Shishimi	00032600	060160006000600001
7	Sitimi Hq	00032700	060160006000600003
8	Sitimi Vill.	00032500	060160006000600002
9	Thazuvi	00032300	060160006000600006
10	Xuvishe (UR)	00033100	
11	Yangsekyu	00032200	060160006000600007
Name of Circle : Longmatra (0019)			
1	Longmatra	00033800	060150006000600002
2	Longmatra Hq	00033600	060150006000600001
3	New Longmatra	00034000	060150006000600004
4	Ngoromi	00033900	060150006000600003
5	Pungren	00034100	060150006000600005
6	Samphur	00033200	060150006000600008
7	Tetheyo	00033300	060150006000600007
8	Tethezu	00033400	060150006000600006
9	Tsulote GREF Camp	00033500	
10	Tsungaki Camp	00033700	

Census of India 2001 - Amenities and

Amenities available (if not available within the village, a dash (-) is shown in the column and next to it in brackets the distance in broad ranges viz.< 5 kms., 5-10 kms. and 10+ kms of the nearest place where the facility is available is given)

Serial number	Name of village & Location code	Total area of the village (in hectare)	Total population (2001 Census)	Number of households (2001 Census)	Educational	Medical	Drinking water	Post, telegraph and telephone	Commercial and co-operative banks	Agricultural, non-agricultural and other credit societies	Recreational & cultural facilities(Cinema/ Video hall, Sports club, Stadium/ Auditorium)	Communications (Bus service, railway station, waterway)
1	2	3	4	5	6	7	8	9	10	11	12	13
RD Block : Sitimi (0012)												
1	Phisami S/Comp. (00026000)	-	1,615	215	M P(< 5) C(10+)	- H(10+) MCW(10+) PHC(10+)	T W SS-	- PO(10+) PH(10+)	- CM(10+) CP(10+)	- ACS(10+) NCS(10+)	- CV(10+) SP(10+) ST(10+)	- BS(5-10) RS(5-10)
2	Shothumi 'A' (00026100)	-	825	134	P M(10+) C(10+)	- H(10+) MCW(10+) PHC(10+)	T W SS-	- PO(10+) PH(10+)	- CM(10+) CP(10+)	- ACS(10+) NCS(10+)	- CV(10+) SP(10+) ST(10+)	- BS(10+) RS(10+)
3	Shothumi 'B' (00026200)	-	533	78	P M(10+) C(10+)	- H(10+) MCW(10+) PHC(10+)	T W R S SS-	- PO(10+) PH(10+)	- CM(10+) CP(10+)	- ACS(10+) NCS(10+) OCS(10+)	- CV(10+) SP(10+) ST(10+)	- BS(10+) RS(10+)
4	Phisami (00026300)	-	1,245	166	P M AC C(10+)	- H(10+) MCW(10+) PHC(10+)	T W SS-	- PO(10+) PH(10+)	- CM(10+) CP(10+)	- ACS(10+) NCS(10+) OCS(10+)	- CV(10+) SP(10+) ST(10+)	- BS(5-10) RS(10+)
5	Lukhami (00026400)	-	802	120	P M(5-10) C(10+)	CWC H(10+) MCW(10+) PHC(5-10)	T W SS-	- PO(5-10) PH(10+)	- CM(10+) CP(10+)	-	- CV(10+) SP(10+) ST(10+)	- BS(10+) RS(10+)
6	Yangzitong (00026500)	-	3,503	462	P M C(10+)	- H(10+) MCW(10+) PHC(10+)	W R S SS-	- PO(5-10) PH(10+)	- CM(10+) CP(10+)	- ACS(10+) NCS(10+) OCS(10+)	SP(3) CV(10+) ST(10+)	- BS(5-10) RS(10+)
7	Seyochung Hq (00026600)	-	750	137	P M C(10+)	D PHC H(10+) MCW(10+)	T W SS-	PO PH(10+)	- CM(10+) CP(10+)	- ACS(10+) NCS(10+)	- CV(10+) SP(10+) ST(10+)	- BS(10+) RS(10+)
8	Seyochung S/Comp. (00026700)	-	525	62	P M C(10+)	- H(10+) MCW(10+) PHC(10+)	T SS-	- PO(< 5) PH(10+)	- CM(10+) CP(10+)	- ACS(10+) NCS(10+) OCS(10+)	- CV(10+) SP(10+) ST(10+)	- BS(10+) RS(10+)
9	Laya Compound Attached Gref (00026800)	-	1,180	178	P M(< 5) C(10+)	- H(10+) MCW(10+) PHC(10+)	T S SS-	- PO(< 5) PH(10+)	- CM(10+) CP(10+)	- ACS(10+) NCS(10+) OCS(10+)	- CV(10+) SP(10+) ST(10+)	- BS(10+) RS(10+)
10	Muruti Zeha Seyochung Town Ghs Comp. (00026900)	-	1,211	199	P S M(< 5) C(10+)	D H(10+) MCW(10+) PHC(10+)	T S SS-	- PO(< 5) PH(10+)	- CM(10+) CP(10+)	- ACS(10+) NCS(10+) OCS(10+)	- CV(10+) SP(10+) ST(10+)	- BS(10+) RS(10+)
11	New Monger (00027000)	-	612	76	P M(5-10) C(10+)	- H(10+) MCW(10+) PHC(5-10)	T W SS-	- PO(5-10) PH(10+)	- CM(10+) CP(10+)	-	- CV(10+) SP(10+) ST(10+)	- BS(10+) RS(10+) NW(10+)

Village Directory

Land Use (As in 1999)

Approach to village	Nearest town & distance (in km)	Power supply	News paper / Magazine	Most important commodity manufactured	Land use (i.e. area under different types of land use in hectare)**					Main crop s under Jhum cultivation	Area not available for cultivation	Name of village	Serial number
						Cultivable land							
					Forest	Wet rice cultivation (by source)	Dry rice cultivation	Total area under Jhum cultivation	Period of Rotation				
14	15	16	17	18	19	20 (a)	20 (b)	21 (a)	21 (b)	22	23	2	1
													RD Block : Sitimi (0012)
	Tuensang (NA)	EA	-	-	-	-	-	-	-	-	-	Phisami S/Comp.	1
MR FP	Tuensang (165)	EA	-	Handloom Product	-	-	-	-	-	-	-	Shothumi 'A'	2
MR FP	Tuensang (282)	EA	-	Handloom Product	-	-	-	-	-	Rice,Maize	-	Shothumi 'B'	3
MR FP	Tuensang (202)	EA	-	Handloom Product	-	-	-	-	-	-	-	Phisami	4
MR	Tuensang (210)	EA	-	-	-	-	-	-	-	Maize	-	Lukhami	5
MR FP	Tuensang (194)	EA	-	-	-	-	-	-	-	-	-	Yangzitong	6
MR FP	Tuensang (202)	EA	-	Handloom Product	-	-	-	-	-	-	-	Seyochung Hq	7
MR FP	Tuensang (187)	EA	-	-	-	-	-	-	-	-	-	Seyochung S/Comp.	8
PR	Tuensang (187)	EA	-	-	-	-	-	-	-	-	-	Laya Compound Attached Gref	9
PR	Tuensang (187)	EA	-	-	-	-	-	-	-	-	-	Muruti Zeha - Seyochung Town Ghs Comp.	10
MR FP	Tuensang (190)	EA	-	Handicrafts, Handloom	-	-	-	-	-	Paddy,Maize	-	New Monger	11

Census of India 2001 -

Amenities and

Amenities available (if not available within the village, a dash (-) is shown in the column and next to it in brackets the distance in broad ranges viz.< 5 kms., 5-10 kms. and 10+ kms of the nearest place where the facility is available is given)

Serial number	Name of village & Location code	Total area of the village (in hectare)	Total population (2001 Census)	Number of households (2001 Census)	Educational	Medical	Drinking water	Post, telegraph and telephone	Commercial and co-operative banks	Agricultural, non-agricultural and other credit societies	Recreational & cultural facilities(Cinema/ Video hall, Sports club, Stadium/ Auditorium)	Communications (Bus service, railway station, waterway)
1	2	3	4	5	6	7	8	9	10	11	12	13
12	Old Monger (00027100)	-	977	191	P M S C(10+)	- H(10+) MCW(10+) PHC(10+)	T W R S SS-	- PO(10+) PH(10+)	- CM(10+) CP(10+)	-	- CV(10+) SP(10+) ST(10+)	- BS(10+) RS(10+) NW(10+)
13	Yingphire (00027200)	-	1,357	205	P M(10+) C(10+)	- H(10+) MCW(10+) PHC(10+)	T W SS-	- PO(10+) PH(10+)	- CM(10+) CP(10+)	-	- CV(10+) SP(10+) ST(10+)	- BS(10+) RS(10+) NW(10+)
14	Longya S/Comp. (00027300)	-	267	59	P M C(10+)	- H(10+) MCW(10+) PHC(10+)	T W SS-	- PO(10+) PH(10+)	- CM(10+) CP(10+)	-	- CV(10+) SP(10+) ST(10+)	- BS(10+) RS(10+) NW(10+)
15	Seyochung Vill. (00027400)	-	1,986	238	P M C(10+)	D CWC(2) CHW(8) H(10+) MCW(10+) PHC(5-10)	R S SS-	- PO(5-10) PH(10+)	- CM(10+) CP(10+)	- ACS(10+) NCS(10+) OCS(10+)	SP CV(10+) ST(10+)	- BS(10+) RS(10+)
16	Tsunger (00027500)	-	764	83	- P(10+) M(10+) C(10+)	- H(10+) MCW(10+) PHC(10+)	T W R S SS-	- PO(10+) PH(10+)	- CM(10+) CP(10+)	- ACS(10+) NCS(10+) OCS(10+)	- CV(10+) SP(10+) ST(10+)	- BS(10+) RS(10+)
17	Thangthur (00027600)	-	2,715	457	P M(10+) C(10+)	- H(10+) MCW(10+) PHC(10+)	T SS-00	- PO(10+) PH(10+)	- CM(10+) CP(10+)	-	SP CV(10+) ST(10+)	- BS(10+) RS(10+)
18	Langzanger (00032100)	-	639	135	P M(5-10) C(10+)	- H(10+) MCW(10+) PHC(5-10)	T W SS-	- PO(5-10) PH(10+)	- CM(10+) CP(10+)	-	- CV(10+) SP(10+) ST(10+)	- BS(10+) RS(10+)
19	Yangsekyu (00032200)	-	588	121	P M(< 5) C(10+)	MCW CWC PHS H(10+) PHC(< 5)	T S SS-	- PO(< 5) PH(10+)	- CM(10+) CP(10+)	- NCS(10+)	- CV(10+) SP(< 5) ST(10+)	- BS(< 5) RS(10+)
20	Thazuvi (00032300)	-	1,034	147	P AC M(< 5) C(10+)	- H(10+) MCW(< 5) PHC(< 5)	T W TK R S SS-	- PO(< 5) PH(10+)	- CM(10+) CP(10+)	- ACS(10+) NCS(10+) OCS(10+)	- CV(10+) SP(< 5) ST(10+)	- BS(< 5) RS(10+)
21	Natsami (00032400)	-	960	177	P M(10+) C(10+)	- H(10+) MCW(10+) PHC(10+)	T W R S SS-	- PO(10+) PH(10+)	- CM(10+) CP(10+)	- ACS(10+) NCS(10+) OCS(10+)	- CV(10+) SP(10+) ST(10+)	- BS(10+) RS(10+)
22	Sitimi Vill. (00032500)	-	2,272	311	P(2) M(< 5) C(10+)	- H(10+) MCW(< 5) PHC(< 5)	T W SS-	PO PH(10+)	- CM(10+) CP(10+)	-	- CV(10+) SP(10+) ST(10+)	BS RS(10+)

Village Directory

Land Use (As in 1999)

Approach to village	Nearest town & distance (in km)	Power supply	News paper / Magazine	Most important commodity manufactured	Land use (i.e. area under different types of land use in hectare)**					Main crop s under Jhum cultivation	Area not available for cultivation	Name of village	Serial number
					Forest	Cultivable land: Wet rice cultivation (by source)	Cultivable land: Dry rice cultivation	Cultivable land: Total area under Jhum cultivation	Cultivable land: Period of Rotation				
14	15	16	17	18	19	20 (a)	20 (b)	21 (a)	21 (b)	22	23	2	1
MR FP	Tuensang (122)	EA	-	Handicraft, Handloom	-	-	-	-	-	Soyabean, Maize	-	Old Monger	12
MR FP	Tuensang (252)	EA	-	Handloom, Handicrafts	-	-	-	-	-	Soyabean, Maize	-	Yingphire	13
MR FP	Tuensang (222)	EA	-	Handloom, Handicrafts	-	-	-	-	-	Soyabean, Maize	-	Longya S/Comp.	14
MR FP	Tuensang (100)	EA	-	Food Items	-	-	-	-	10 Yrs	Paddy,Maize	-	Seyochung Vill.	15
MR FP	Tuensang (122)	EA	-	-	-	-	-	-	-	Rice,Maize	-	Tsunger	16
FP	Tuensang (200)	EA	N M	Handicraft, Handloom	-	-	-	-	-	Rice,Maize	-	Thangthur	17
MR FP	Tuensang (158)	EA	-	Handloom Product	-	-	-	-	-	-	-	Langzanger	18
PR FP	Tuensang (150)	EA	-	Wood Craft	-	T(10.0)	35.0	30.0	10 Yrs	Rice,Maize	10	Yangsekyu	19
MR FP	Tuensang (150)	EA	-	-	-	-	-	-	-	Maize,Rice	-	Thazuvi	20
PR MR FP	Tuensang (152)	EA	-	Handloom Product, Wood Craft	-	-	-	-	-	Rice,Maize	-	Natsami	21
PR MR FP	Tuensang (164)	EA	-	Handloom Product, Handicraft Product	-	T(2.0)	5.0	130.0	10 Yrs	Rice,Maize	70	Sitimi Vill.	22

Census of India 2001 -

Amenities and

Amenities available (if not available within the village, a dash (-) is shown in the column and next to it in brackets the distance in broad ranges viz.< 5 kms., 5-10 kms. and 10+ kms of the nearest place where the facility is available is given)

Serial number	Name of village & Location code	Total area of the village (in hectare)	Total population (2001 Census)	Number of households (2001 Census)	Educational	Medical	Drinking water	Post, telegraph and telephone	Commercial and co-operative banks	Agricultural, non-agricultural and other credit societies	Recreational & cultural facilities(Cinema/ Video hall, Sports club, Stadium/ Auditorium)	Communications (Bus service, railway station, waterway)
1	2	3	4	5	6	7	8	9	10	11	12	13
23	Shishimi (00032600)	-	483	88	P AC M(10+) C(10+)	CHW H(10+) MCW(10+) PHC(10+)	T W TK S SS-	- PO(10+) PH(10+)	- CM(10+) CP(10+)	- ACS(10+) NCS(10+) OCS(10+)	- CV(10+) SP(10+) ST(10+)	- BS(10+) RS(10+)
24	Sitimi Hq (00032700)	-	1,901	376	P(2) M S C(10+)	D CWC PHC H(10+) MCW(10+)	T W S SS-	PO PH(10+)	- CM(10+) CP(10+)	- ACS(10+) NCS(10+) OCS(10+)	SP CV(10+) ST(10+)	BS RS(10+)
25	Nitoi (00032800)	-	1,350	169	P M(< 5) C(10+)	- H(10+) MCW(10+) PHC(< 5)	T W R S SS-	- PO(< 5) PH(10+)	- CM(10+) CP(10+)	- ACS(10+) NCS(10+) OCS(10+)	- CV(10+) SP(< 5) ST(10+)	- BS(< 5) RS(10+)
26	Honito (00032900)	-	1,330	146	P M(10+) C(10+)	- H(10+) MCW(10+) PHC(10+)	T W R S SS-	- PO(10+) PH(10+)	- CM(10+) CP(10+)	- ACS(10+) NCS(10+) OCS(10+)	- CV(10+) SP(10+) ST(10+)	- BS(10+) RS(10+)
27	Nikiya (Ur) (00033000)	-	580	83	P M(5-10) C(10+)	- H(10+) MCW(10+) PHC(5-10)	T S SS-	- PO(5 10) PH(10+)	- CM(10+) CP(10+)	- ACS(10+) NCS(10+) OCS(10+)	- CV(10+) SP(10+) ST(10+)	- BS(10+) RS(10+)
28	Xuvishe (Ur) (00033100)	-	609	88	- P(< 5) M(5-10) C(10+)	- H(10+) MCW(10+) PHC(10+)	S O SS-	- PO(5- 10) PH(10+)	- CM(10+) CP(10+)	- ACS(10+) NCS(10+) OCS(10+)	- CV(10+) SP(10+) ST(10+)	- BS(10+) RS(10+)
29	Samphur (00033200)	-	2,074	281	P M C(10+)	D H(10+) MCW(10+) PHC(5-10)	T W SS-	PO PH(10+)	- CM(10+) CP(10+)	-	- CV(10+) SP(5-10) ST(10+)	BS RS(10+) NW(10+)
30	Tetheyo (00033300)	-	1,632	206	P M(< 5) C(10+)	- H(10+) MCW(10+) PHC(10+)	T SS-	- PO(10+) PH(10+)	- CM(10+) CP(10+)	-	- CV(10+) SP(10+) ST(10+)	- BS(10+) RS(10+)
31	Tethezu (00033400)	-	653	104	P M(5-10) C(10+)	- H(10+) MCW(10+) PHC(5-10)	T W SS-	- PO(5 10) PH(10+)	- CM(10+) CP(10+)	-	- CV(10+) SP(10+) ST(10+)	- BS(10+) RS(10+)
32	Tsulote Gref Camp (00033500)	-	250	25	- P(5-10) M(5-10) C(10+)	D H(10+) MCW(10+) PHC(10+)	T SS-	- PO(5- 10) PH(10+)	- CM(10+) CP(10+)	-	- CV(10+) SP(10+) ST(10+)	BS RS(10+)
33	Longmatra Hq (00033600)	-	1,264	139	P M C(10+)	D PHC H(10+) MCW(10+)	T W S SS-	PO PH(10+)	- CM(10+) CP(10+)	-	SP CV(10+) ST(10+)	BS RS(10+)

Village Directory
Land Use (As in 1999)

Approach to village	Nearest town & distance (in km)	Power supply	News paper / Magazine	Most important commodity manufactured	Land use (i.e. area under different types of land use in hectare)**					Main crop s under Jhum cultivation	Area not available for cultivation	Name of village	Serial number
					Cultivable land								
					Forest	Wet rice cultivation (by source)	Dry rice cultivation	Total area under Jhum cultivation	Period of Rotation				
14	15	16	17	18	19	20 (a)	20 (b)	21 (a)	21 (b)	22	23	2	1
MR FP	Tuensang (182)	EA	-	-	-	-	-	-	-	Rice,Millet	-	Shishimi	23
PR MR FP	Tuensang (150)	EA	-	-	-	-	-	-	-	Millet,Rice, Maize	-	Sitimi Hq	24
MR FP	Tuensang (157)	EA	-	Handloom Product	-	-	-	-	-	Rice,Maize	-	Nitoi	25
MR FP	Tuensang (150)	EA	-	Handloom Product, Naga Dal	-	-	-	-	-	Rice,Maize, Naga Dal	-	Honito	26
MR FP	Tuensang (160)	EA	-	-	-	-	-	-	-	Maize,Millet	-	Nikiya (Ur)	27
MR FP	Tuensang (160)	EA	-	-	-	-	-	-	-	Maize,Millet	-	Xuvishe (Ur)	28
PR MR FP	Tuensang (152)	EA	-	-	-	-	-	-	-	Maize,Beans	-	Samphur	29
PR FP	Tuensang (138)	EA	-	Local Salt, Naga Bow & Arro, Handloom	-	-	-	-	-	Soyabean, Maize	25	Tetheyo	30
MR FP	Tuensang (147)	EA	-	Handloom, Handicrafts	-	-	-	-	-	Soyabean, Maize	-	Tethezu	31
PR	Tuensang (155)	EA	-	-	-	-	-	-	-	-	-	Tsulote Gref Camp	32
PR MR FP	Tuensang (155)	EA	-	Handloom, Handicrafts	-	-	-	-	-	Beans,Paddy, Millet	-	Longmatra Hq	33

Census of India 2001 - Amenities and

Amenities available (if not available within the village, a dash (-) is shown in the column and next to it in brackets the distance in broad ranges viz.< 5 kms., 5-10 kms. and 10+ kms of the nearest place where the facility is available is given)

Serial number	Name of village & Location code	Total area of the village (in hectare)	Total population (2001 Census)	Number of households (2001 Census)	Educational	Medical	Drinking water	Post, telegraph and telephone	Commercial and co-operative banks	Agricultural, non-agricultural and other credit societies	Recreational & cultural facilities(Cinema/ Video hall, Sports club, Stadium/ Auditorium)	Communications (Bus service, railway station, waterway)
1	2	3	4	5	6	7	8	9	10	11	12	13
34	Tsungakı Camp (00033700)	-	11	11	- P(5-10) M(5-10) C(10+)	- H(10+) MCW(10+) PHC(10+)	T SS-	- PO(5-10) PH(10+)	- CM(10+) CP(10+)	-	- CV(10+) SP(10+) ST(10+)	BS RS(10+)
35	Longmatra (00033800)	-	1,155	154	P M(10+) C(10+)	- H(10+) MCW(10+) PHC(10+)	T W SS-	- PO(10+) PH(10+)	- CM(10+) CP(10+)	-	- CV(10+) SP(10+) ST(10+)	BS RS(10+)
36	Ngoromi (00033900)	-	349	71	P M(10+) C(10+)	- H(10+) MCW(10+) PHC(10+)	T W S SS-	- PO(10+) PH(10+)	- CM(10+) CP(10+)	-	- CV(10+) SP(10+) ST(10+)	BS RS(10+)
37	New Longmatra (00034000)	-	241	50	P M(5-10) C(10+)	- H(10+) MCW(10+) PHC(5-10)	T W SS-	- PO(5-10) PH(10+)	- CM(10+) CP(10+)	-	- CV(10+) SP(5-10) ST(10+)	BS RS(10+)
38	Pungren (00034100)	-	471	82	P M(10+) C(10+)	- H(10+) MCW(10+) PHC(5-10)	W SS-	- PO(5-10) PH(10+)	- CM(10+) CP(10+)	-	- CV(10+) SP(10+) ST(10+)	- BS(10+) RS(10+)
	Block Total	-	**40,713**	**6,024**	**P(35) M(11) S(3) AC(3)**	**D(7) CWC(5) PHC(3) PHS CHW(9)**	**T(34) W(27) TK(2) R(9) S(18)**	**PO(5)**			**SP(7)**	**BS(9)**

Village Directory

Land Use (As in 1999)

Approach to village	Nearest town & distance (in km)	Power supply	News paper / Magazine	Most important commodity manufactured	Land use (i.e. area under different types of land use in hectare)**					Main crop s under Jhum cultivation	Area not available for cultivation	Name of village	Serial number
					Cultivable land								
					Forest	Wet rice cultivation (by source)	Dry rice cultivation	Total area under Jhum cultivation	Period of Rotation				
14	15	16	17	18	19	20 (a)	20 (b)	21 (a)	21 (b)	22	23	2	1
PR	Tuensang (157)	EA	-	-	-	-	-	-	-	-	-	Tsungaki Camp	34
PR MR FP	Tuensang (155)	EA	-	Handloom, Handicrafts	-	-	-	-	-	Beans,Millet, Maize	-	Longmatra	35
PR FP	Tuensang (155)	EA	-	Handloom, Handicrafts	50.0	-	-	-	-	Paddy,Millet, Beans	-	Ngoromi	36
PR MR FP	Tuensang (150)	EA	-	Handloom, Handicrafts	-	-	-	-	-	Beans,Paddy, Millet	-	New Longmatra	37
MR FP	Tuensang (163)	EA	-	Handloom, Naga Bow & Arro, Spade	50.0	-	-	-	-	Paddy,Beans, Millet	10	Pungren	38
PR(14) MR(29) FP(32)		**EA (38)**	**N(4) M(4)**		**100.0**	**T(12)**	**40.0**	**160.0**	**115.0**				

PUNGRO RD BLOCK

Alphabetical list of Villages

Serial number	Name of village	2001 Census location code number	1991 Census location code number
1	2	3	4
	Name of RD Block : Pungro		
Name of Circle : Pungro (0020)			
1	Chomi	00034300	060120005000500004
2	Fakim	00035400	060120005000500008
3	*Hakumute*	*00036700*	
4	Iponger	00034600	060120005000500006
5	Khong	00036100	
6	Khongjiri	00036200	
7	Khongkha	00036500	060120005000500011
8	LHEP	00035800	
9	Lofukhong	00036600	060120005000500017
10	Longkhimong	00036000	060120005000500013
11	Luthur	00034800	060120005000500007
12	Mimi	00036300	060120005000500012
13	Moya	00035900	060120005000500014
14	Mutingkhong	00036400	
15	New Vongti	00035100	
16	Penkim	00035300	060120005000500009
17	Pungro Hq	00034900	060120005000500001
18	Pungro Vill.	00034700	060120005000500002
19	Salumi	00035200	060120005000500015
20	Tekivong	00034500	060120005000500003
21	Thanamir	00035700	060120005000500010
22	Tsutang	00035600	
23	Vongti	00035000	060120005000500016
24	Wongtsowang	00035500	
25	Zaonger	00034400	060120005000500005
26	Zimkiur	00034200	060120005000500018

Census of India 2001 - Amenities and

Amenities available (if not available within the village, a dash (-) is shown in the column and next to it in brackets the distance in broad ranges viz.< 5 kms., 5-10 kms. and 10+ kms of the nearest place where the facility is available is given)

Serial number	Name of village & Location code	Total area of the village (in hectare)	Total population (2001 Census)	Number of households (2001 Census)	Educational	Medical	Drinking water	Post, telegraph and telephone	Commercial and co-operative banks	Agricultural, non-agricultural and other credit societies	Recreational & cultural facilities(Cinema/ Video hall, Sports club, Stadium/ Auditorium)	Communications (Bus service, railway station, waterway)
1	2	3	4	5	6	7	8	9	10	11	12	13
RD Block : Pungro (0013)												
1	Zimkiur (00034200)	-	1,239	208	P M C(10+)	D CWC H(10+) MCW(10+) PHC(5-10)	T TK S SS-	- PO(5-10) PH(5-10)	- CM(10+) CP(10+)	NCS ACS(10+) OCS(10+)	SP CV(10+) ST(10+)	- BS(5-10) RS(10+) NW(10+)
2	Chomi (00034300)	-	3,450	465	P M C(10+)	D H(10+) MCW(10+) PHC(5-10)	T W S SS-	- PO(5-10) PH(10+)	- CM(10+) CP(10+)	-	SP CV(10+) ST(10+)	- BS(10+) RS(10+) NW(10+)
3	Zaonger (00034400)	-	1,715	397	P M C(10+)	D H(10+) MCW(10+) PHC(10+)	T TK R S SS-	- PO(10+) PH(10+)	- CM(10+) CP(10+)	-	- CV(10+) SP(5-10) ST(10+)	- BS(10+) RS(10+) NW(10+)
4	Tekivong (00034500)	-	303	51	P M(5-10) C(10+)	- H(10+) MCW(10+) PHC(5-10)	T SS-	- PO(5-10) PH(10+)	- CM(10+) CP(10+)	-	- CV(10+) SP(5-10) ST(10+)	- BS(10+) RS(10+) NW(10+)
5	Iponger (00034600)	-	724	150	P M(< 5) C(10+)	- H(10+) MCW(10+) PHC(10+)	T SS-	- PO(10+) PH(10+)	- CM(10+) CP(10+)	-	- CV(10+) SP(< 5) ST(10+)	- BS(10+) RS(10+) NW(10+)
6	Pungro Vill. (00034700)	-	1,278	202	P M S C(10+)	D H(10+) MCW(10+) PHC(< 5)	T SS-	- PO(< 5) PH(10+)	- CM(10+) CP(10+)	-	- CV(10+) SP(< 5) ST(10+)	- BS(10+) RS(10+) NW(10+)
7	Luthur (00034800)	-	628	86	P M(5-10) C(10+)	- H(10+) MCW(10+) PHC(10+)	T SS-	- PO(5-10) PH(10+)	- CM(10+) CP(10+)	-	- CV(10+) SP(10+) ST(10+)	- BS(10+) RS(10+) NW(10+)
8	Pungro Hq (00034900)	-	2,639	514	P(2) M S C(10+)	DA PHC H(10+) MCW(10+)	T TK R S SS-	PO PH(10+)	- CM(10+) CP(10+)	-	SP(3) CV(10+) ST(10+)	BS RS(10+) NW(10+)
9	Vongti (00035000)	-	189	42	P M(< 5) C(10+)	- H(10+) MCW(10+) PHC(10+)	T SS-	- PO(< 5) PH(10+)	- CM(10+) CP(10+)	-	- CV(10+) SP(10+) ST(10+)	- BS(10+) RS(10+) NW(10+)

Village Directory

Land Use (As in 1999)

Approach to village	Nearest town & distance (in km)	Power supply	News paper / Magazine	Most important commodity manufactured	Land use (i.e. area under different types of land use in hectare)** Cultivable land: Forest	Wet rice cultivation (by source)	Dry rice cultivation	Total area under Jhum cultivation	Period of Rotation	Main crop s under Jhum cultivation	Area not available for cultivation	Name of village	Serial number
14	15	16	17	18	19	20 (a)	20 (b)	21 (a)	21 (b)	22	23	2	1
													RD Block : Pungro (0013)
MR FP	Tuensang (151)	EA	-	Handloom, Handicrafts	20.0	-	-	-	10 Yrs	Maize,Millet, Beans	-	Zimkiur	1
MR FP	Tuensang (157)	EA	-	Handloom, Handicrafts	-	-	-	-	10 Yrs	Paddy,Beans, Millet	-	Chomi	2
MR FP	Tuensang (165)	EA	-	Handloom, Handicrafts	-	-	-	-	8 Yrs	Paddy,Maize	20	Zaonger	3
MR FP	Tuensang (165)	EA	-	Handloom, Handicrafts	-	-	-	40.0	8Yrs	Maize,Millet	-	Tekivong	4
FP	Tuensang (164)	EA	-	-	-	-	-	54.6	6 Yrs	Maize,Millet	-	Iponger	5
PR MR FP	Tuensang (158)	EA	-	Handloom, Handicrafts	-	-	-	-	8 Yrs	Maize,Millet, Paddy	-	Pungro Vill.	6
MR FP	Tuensang (158)	EA	-	-	-	-	-	-	10 Yrs	Soyabean, Maize	-	Luthur	7
PR MR FP	Tuensang (156)	EA	-	Handloom, Handicrafts	40.0	-	-	50.0	8 Yrs	Millet,Maize	-	Pungro Hq	8
PR	Tuensang (155)	EA	-	Handloom, Handicrafts	-	-	-	-	8 Yrs	Maize,Millet	-	Vongti	9

Census of India 2001 - Amenities and

Amenities available (if not available within the village, a dash (-) is shown in the column and next to it in brackets the distance in broad ranges viz.< 5 kms., 5-10 kms. and 10+ kms of the nearest place where the facility is available is given)

Serial number	Name of village & Location code	Total area of the village (in hectare)	Total population (2001 Census)	Number of households (2001 Census)	Educational	Medical	Drinking water	Post, telegraph and telephone	Commercial and co-operative banks	Agricultural, non-agricultural and other credit societies	Recreational & cultural facilities(Cinema/ Video hall, Sports club, Stadium/ Auditorium)	Communications (Bus service, railway station, waterway)
1	2	3	4	5	6	7	8	9	10	11	12	13
10	New Vongti (00035100)	-	128	26	- P(5-10) M(5-10) C(10+)	- H(10+) MCW(10+) PHC(5-10)	S SS-	- PO(5-10) PH(10+)	- CM(10+) CP(10+)	-	- CV(10+) SP(5-10) ST(10+)	- BS(10+) RS(10+) NW(10+)
11	Salumi (00035200)	-	2,491	383	P(2) M C(10+)	D PHC H(10+) MCW(10+)	R S SS-	- PO(5-10) PH(10+)	- CM(10+) CP(10+)	-	CV SP ST(10+)	- BS(10+) RS(10+) NW(10+)
12	Penkim (00035300)	-	768	174	P M(5-10) C(10+)	- H(10+) MCW(10+) PHC(5-10)	T S SS-	- PO(10+) PH(10+)	- CM(10+) CP(10+)	-	- CV(5 10) SP(5-10) ST(10+)	- BS(10+) RS(10+) NW(10+)
13	Fakim (00035400)	-	391	105	P M(10+) C(10+)	- H(10+) MCW(10+) PHC(10+)	R S SS-	- PO(10+) PH(10+)	- CM(10+) CP(10+)	-	- CV(10+) SP(10+) ST(10+)	- BS(10+) RS(10+) NW(10+)
14	Wongtsowang (00035500)	-	436	75	- P(< 5) M(10+) C(10+)	- H(10+) MCW(10+) PHC(10+)	R SS-	- PO(10+) PH(10+)	- CM(10+) CP(10+)	-	- CV(10+) SP(10+) ST(10+)	- BS(10+) RS(10+) NW(10+)
15	Tsutang (00035600)	-	206	54	- P(< 5) M(10+) C(10+)	- H(10+) MCW(10+) PHC(10+)	W S SS-	- PO(10+) PH(10+)	- CM(10+) CP(5-10)	-	- CV(10+) SP(10+) ST(10+)	- BS(10+) RS(10+) NW(5-10)
16	Thanamir (00035700)	-	754	144	P M(10+) C(10+)	D H(10+) MCW(10+) PHC(10+)	R S SS-	- PO(10+) PH(10+)	- CM(10+) CP(10+)	-	- CV(10+) SP(10+) ST(10+)	- BS(10+) RS(10+) NW(10+)
17	Lhep (00035800)	-	639	154	- P(5-10) M(5-10) C(10+)	D H(10+) MCW(10+) PHC(10+)	T SS-	PO PH(5)	- CM(10+) CP(10+)	-	CV SP(10+) ST(10+)	BS RS(10+) NW(10+)
18	Moya (00035900)	-	1,148	196	P M(10+) C(10+)	CWC H(10+) MCW(10+) PHC(10+)	R SS-	PO PH(10+)	- CM(10+) CP(10+)	-	- CV(10+) SP(10+) ST(10+)	- BS(10+) RS(10+)

Village Directory

Land Use (As in 1999)

Approach to village	Nearest town & distance (in km)	Power supply	News paper / Magazine	Most important commodity manufactured	Land use (i.e. area under different types of land use in hectare)** Cultivable land: Forest	Wet rice cultivation (by source)	Dry rice cultivation	Total area under Jhum cultivation	Period of Rotation	Main crop s under Jhum cultivation	Area not available for cultivation	Name of village	Serial number
14	15	16	17	18	19	20 (a)	20 (b)	21 (a)	21 (b)	22	23	2	1
MR FP	Tuensang (158)	-	-	-	-	-	-	37.0	7 Yrs	Maize,Millet, Paddy	-	New Vongti	10
MR FP	Tuensang (150)	EA	-	Local Salt, Handloom, Handicrafts	-	-	-	-	12 Yrs	Maize	-	Salumi	11
FP	Tuensang (177)	EA	-	Handicrafts, Handloom	-	-	-	-	7 Yrs	Maize,Millet	-	Penkim	12
FP	Tuensang (215)	EA	-	-	-	-	-	-	7 Yrs	Maize,Millet	-	Fakim	13
FP	Tuensang (213)	EA	-	-	-	-	-	-	7 Yrs	Maize,Millet	-	Wongtsowang	14
FP	Tuensang (219)	EA	-	Handicrafts, Handloom	-	-	-	-	-	-	-	Tsutang	15
FP	Tuensang (302)	-	-	-	-	-	-	65.0	9 Yrs	Maize,Millet	-	Thanamir	16
PR	Tuensang (160)	EA	-	-	-	-	-	-	-	-	-	Lhep	17
PR FP	Tuensang (195)	EA	-	-	-	-	-	36.4	7 Yrs	Maize,Millet	-	Moya	18

Census of India 2001 -

Amenities and

Amenities available (if not available within the village, a dash (-) is shown in the column and next to it in brackets the distance in broad ranges viz.< 5 kms., 5-10 kms. and 10+ kms of the nearest place where the facility is available is given)

Serial number	Name of village & Location code	Total area of the village (in hectare)	Total population (2001 Census)	Number of households (2001 Census)	Educational	Medical	Drinking water	Post, telegraph and telephone	Commercial and co-operative banks	Agricultural, non-agricultural and other credit societies	Recreational & cultural facilities(Cinema/ Video hall, Sports club, Stadium/ Auditorium)	Communications (Bus service, railway station, waterway)
1	2	3	4	5	6	7	8	9	10	11	12	13
19	Longkhimong (00036000)	-	784	144	P M(5-10) C(10+)	- H(10+) MCW(10+) PHC(10+)	T S SS-	- PO(10+) PH(10+)	- CM(10+) CP(10+)	-	- CV(10+) SP(10+) ST(10+)	- BS(10+) RS(10+) NW(10+)
20	Khong (00036100)	-	290	56	P M(< 5) C(10+)	- H(10+) MCW(10+) PHC(10+)	T SS-	- PO(10+) PH(10+)	- CM(10+) CP(10+)	-	- CV(10+) SP(10+) ST(10+)	- BS(10+) RS(10+) NW(10+)
21	Khongjiri (00036200)	-	791	100	P M(10+) C(10+)	- H(10+) MCW(10+) PHC(10+)	S SS-	- PO(10+) PH(10+)	- CM(10+) CP(10+)	-	- CV(10+) SP(10+) ST(10+)	- BS(10+) RS(10+) NW(10+)
22	Mimi (00036300)	-	1,289	179	P M C(10+)	D PHC H(10+) MCW(10+)	R S SS-	- PO(10+) PH(10+)	- CM(10+) CP(10+)	-	- CV(10+) SP(10+) ST(10+)	- BS(10+) RS(10+) NW(10+)
23	Mutingkhong (00036400)	-	157	29	- P(< 5) M(< 5) C(10+)	- H(10+) MCW(10+) PHC(< 5)	R SS-	- PO(10+) PH(10+)	- CM(10+) CP(10+)	-	- CV(10+) SP(10+) ST(10+)	- BS(10+) RS(10+) NW(10+)
24	Khongkha (00036500)	-	672	110	P M(5-10) C(10+)	- H(10+) MCW(10+) PHC(5-10)	R SS-	- PO(10+) PH(10+)	- CM(10+) CP(10+)	-	- CV(10+) SP(10+) ST(10+)	- BS(10+) RS(10+) NW(10+)
25	Lofukhong (00036600)	-	672	117	P M(10+) C(10+)	- H(10+) MCW(10+) PHC(10+)	T R SS-	- PO(10+) PH(10+)	- CM(10+) CP(10+)	-	- CV(10+) SP(10+) ST(10+)	- BS(10+) RS(10+) NW(10+)
26	Hakumute (00036700)	-	294	42	- P(5-10) M(10+) C(10+)	- H(10+) MCW(10+) PHC(10+)	S SS-	- PO(10+) PH(10+)	- CM(10+) CP(10+)	-	- CV(10+) SP(10+) ST(10+)	- BS(10+) RS(10+) NW(10+)
	Block Total	-	**24,075**	**4,203**	**P(22) M(7) S(2)**	**D(8) DA CWC(2) PHC(3)**	**T(14) W(2) TK(3) R(11) S(14)**	**PO(3) PH(5)**		**NCS**	**CV(2) SP(6)**	**BS(2)**

Village Directory

Land Use (As in 1999)

Approach to village	Nearest town & distance (in km)	Power supply	News paper / Magazine	Most important commodity manufactured	Land use (i.e. area under different types of land use in hectare)** Cultivable land: Forest	Wet rice cultivation (by source)	Dry rice cultivation	Total area under Jhum cultivation	Period of Rotation	Main crop s under Jhum cultivation	Area not available for cultivation	Name of village	Serial number
14	15	16	17	18	19	20 (a)	20 (b)	21 (a)	21 (b)	22	23	2	1
MR FP	Tuensang (207)	EA	-	Handloom, Handicrafts	-	-	-	15.3	9 Yrs	Maize,Millet	-	Longkhimong	19
MR FP	Tuensang (167)	EA	-	Handloom, Handicrafts	-	-	-	-	9 Yrs	Soyabean, Maize	-	Khong	20
MR FP	Tuensang (207)	-	-	Handicrafts, Handloom	-	-	-	41.2	8 Yrs	Maize,Millet	-	Khongjiri	21
FP	Tuensang (227)	EA	-	Handicrafts, Handloom	-	-	-	-	15 Yrs	Maize,Millet	-	Mimi	22
FP	Tuensang (231)	EA	-	Handloom, Handicrafts	-	-	-	-	10 Yrs	Paddy,Maize, Millet	-	Mutingkhong	23
FP	Tuensang (234)	-	-	Handloom, Handicrafts	-	-	-	-	7 Yrs	Maize,Millet	-	Khongkha	24
MR FP	Tuensang (246)	-	-	Handicrafts, Handloom	-	-	-	30.2	24 Yrs	Maize,Millet	-	Lofukhong	25
FP	Tuensang (241)	-	-	Handicrafts, Handloom	-	-	-	30.5	9 Yrs	Maize,Millet	-	Hakumute	26
PR(5) MR(13) FP(24)		**EA (20)**	**N M**		**60.0**	**-**	**0.0**	**400.2**	**20.0**				

APPENDIX I- Village Directory

Abstract of Educational, Medical and other Amenities in villages - R.D. block level

Serial number	Name of R.D.block	Total number of inhabited villages	Total population of R.D. block	Educational institutions			
				Primary school		Middle school	
				Villages	Institutions	Villages	Institutions
1	2	3	4	5	6	7	8
1	Tamlu	16	58,072	15	31	12	14
2	Longleng	19	63,509	19	44	16	23
3	Noksen	12	17,931	12	15	7	7
4	Chare	12	11,622	11	19	7	10
5	Longkhim	12	15,894	12	19	4	6
6	Sangsangnyu	26	34,124	24	33	8	10
7	Noklak	22	28,692	22	31	10	14
8	Shamator	16	24,094	15	25	8	10
9	Chessore	10	16,045	10	12	4	5
10	Kiphire	28	36,644	25	28	11	16
11	Thonoknyu	14	13,631	12	16	6	7
12	Sitimi	38	40,713	33	35	11	11
13	Pungro	26	24,075	20	22	7	7
	District(Rural):	**251**	**385,046**	**230**	**330**	**111**	**140**

Serial number	Name of R.D.block	Educational institutions					
		Matriculation / Secondary school		Higher Secondary / PUC / Intermediate / Junior college		College (graduate and above)	
		Villages	Institutions	Villages	Institutions	Villages	Institutions
1	2	9	10	11	12	13	14
1	Tamlu	4	4	0	0	0	0
2	Longleng	6	9	0	0	1	1
3	Noksen	2	2	0	0	0	0
4	Chare	2	2	0	0	1	3
5	Longkhim	2	3	0	0	1	3
6	Sangsangnyu	3	4	0	0	0	0
7	Noklak	4	5	0	0	0	0
8	Shamator	4	6	0	0	0	0
9	Chessore	2	2	0	0	0	0
10	Kiphire	4	9	0	0	1	1
11	Thonoknyu	2	2	0	0	0	0
12	Sitimi	3	3	0	0	0	0
13	Pungro	2	2	0	0	0	0
	District(Rural):	**40**	**53**	**0**	**0**	**4**	**8**

APPENDIX I- Village Directory

Abstract of Educational, Medical and other Amenities in villages - R.D. block level (Contd.)

Serial number	Name of R.D.block	Educational institutions				
		Adult literacy classes/centres		Others		No educational facilities
		Villages	Institutions	Villages	Institutions	
1	2	15	16	17	18	19
1	Tamlu	0	0	0	0	0
2	Longleng	0	0	0	0	0
3	Noksen	0	0	0	0	0
4	Chare	0	0	0	0	1
5	Longkhim	0	0	1	1	0
6	Sangsangnyu	0	0	0	0	2
7	Noklak	0	0	0	0	0
8	Shamator	0	0	1	1	1
9	Chessore	0	0	0	0	0
10	Kiphire	0	0	0	0	2
11	Thonoknyu	0	0	0	0	2
12	Sitimi	3	3	0	0	4
13	Pungro	0	0	0	0	6
	District(Rural):	**3**	**3**	**2**	**2**	**18**

Serial number	Name of R.D.block	Medical institutions							
		Hospital		Dispensary		Primary Health Centre / Health Centre		Primary Health Sub-centre	
		Villages	Institutions	Villages	Institutions	Villages	Institutions	Villages	Institutions
1	2	20	21	22	23	24	25	26	27
1	Tamlu	1	1	7	7	3	4	0	0
2	Longleng	2	2	9	9	2	2	0	0
3	Noksen	1	1	2	2	1	1	0	0
4	Chare	0	0	3	3	5	5	0	0
5	Longkhim	0	0	2	2	2	2	0	0
6	Sangsangnyu	0	0	15	15	2	2	0	0
7	Noklak	0	0	9	9	3	3	0	0
8	Shamator	0	0	5	5	2	2	0	0
9	Chessore	0	0	3	3	2	2	0	0
10	Kiphire	1	1	6	6	6	6	0	0
11	Thonoknyu	1	1	7	7	2	2	3	3
12	Sitimi	0	0	7	7	3	3	1	1
13	Pungro	0	0	9	9	3	3	0	0
	District(Rural):	**6**	**6**	**84**	**84**	**36**	**37**	**4**	**4**

APPENDIX I- Village Directory

Abstract of Educational, Medical and other Amenities in villages - R.D. block level (Contd.)

Serial number	Name of R.D.block	Medical institutions								
		Maternity and Child Welfare Centre/Maternity Home/Child Welfare Centre		Family Welfare Centre		Community Health Workers		Others		No medical facilities
		Villages	Institutions	Villages	Institutions	Villages	Numbers	Villages	Institutions	
1	2	28	29	30	31	32	33	34	35	36
1	Tamlu	9	14	3	5	0	0	1	1	3
2	Longleng	0	0	0	0	0	0	1	1	10
3	Noksen	0	0	0	0	0	0	0	0	9
4	Chare	1	1	0	0	0	0	0	0	5
5	Longkhim	0	0	0	0	0	0	0	0	8
6	Sangsangnyu	0	0	1	1	0	0	0	0	10
7	Noklak	8	9	1	1	0	0	0	0	8
8	Shamator	3	4	0	0	8	19	0	0	5
9	Chessore	1	1	0	0	0	0	0	0	5
10	Kiphire	1	2	0	0	1	1	0	0	20
11	Thonoknyu	12	14	0	0	1	2	0	0	1
12	Sitimi	4	6	0	0	2	9	0	0	28
13	Pungro	2	2	0	0	0	0	0	0	16
	District(Rural):	**41**	**53**	**5**	**7**	**12**	**31**	**2**	**2**	**128**

Serial number	Name of R.D.block	Drinking water source									
		Tap	Well	Tank	Tubewell	River	Fountain	Canal	Others	More than one source	No drinking water facilities
1	2	37	38	39	40	41	42	43	44	45	46
1	Tamlu	11	15	4	0	3	4	0	2	16	0
2	Longleng	19	19	2	0	0	0	0	0	19	0
3	Noksen	12	12	0	0	0	0	0	0	12	0
4	Chare	12	0	0	0	4	12	0	0	12	0
5	Longkhim	12	1	0	0	0	5	0	0	5	0
6	Sangsangnyu	26	12	0	0	0	2	0	0	14	0
7	Noklak	22	3	9	0	2	3	0	0	12	0
8	Shamator	15	8	13	0	0	11	0	0	15	0
9	Chessore	10	1	0	0	8	9	0	0	10	0
10	Kiphire	24	17	4	0	3	10	0	0	25	0
11	Thonoknyu	11	0	0	0	1	14	0	0	11	0
12	Sitimi	34	27	2	0	9	18	0	1	32	0
13	Pungro	14	2	3	0	11	14	0	0	12	0
	District(Rural):	**222**	**117**	**37**	**0**	**41**	**102**	**0**	**3**	**195**	**0**

APPENDIX I - Village Directory

Abstract of Educational, Medical and other Amenities in villages - R.D. block level (Contd.)

Serial number	Name of R.D.block	Post, Telegraph & Telephone						
		Post office	Telegraph office	Post & telegraph office	Post office & phone	Telegraph office & phone	Post, telegraph office & phone	Phone
1	2	47	48	49	50	51	52	53
1	Tamlu	3	0	0	0	0	0	0
2	Longleng	5	0	0	0	0	0	0
3	Noksen	2	0	0	0	0	0	0
4	Chare	7	0	0	1	0	0	1
5	Longkhim	4	0	0	1	0	0	1
6	Sangsangnyu	2	0	0	0	0	0	0
7	Noklak	7	0	0	0	0	0	0
8	Shamator	2	0	0	0	0	0	0
9	Chessore	2	0	0	0	0	0	0
10	Kiphire	11	0	0	1	0	0	1
11	Thonoknyu	3	0	0	0	0	0	0
12	Sitimi	5	0	0	0	0	0	0
13	Pungro	3	0	0	1	0	0	1
	District(Rural):	**56**	**0**	**0**	**4**	**0**	**0**	**4**

Serial number	Name of R.D.block	Transport communications			Banks		Power supply	
		Bus service	Railway station	Navigable waterway	Villages	Number of commercial and co-operative	Available	Not available
1	2	54	55	56	57	58	59	60
1	Tamlu	5	0	0	0	0	13	3
2	Longleng	10	0	0	1	1	19	0
3	Noksen	3	0	0	1	1	12	0
4	Chare	12	0	0	1	1	12	0
5	Longkhim	6	0	0	1	1	12	0
6	Sangsangnyu	8	0	0	1	1	26	0
7	Noklak	11	0	0	2	2	22	0
8	Shamator	11	0	0	1	1	16	0
9	Chessore	2	0	0	0	0	9	1
10	Kiphire	8	0	0	1	2	25	2
11	Thonoknyu	4	0	0	0	0	14	0
12	Sitimi	9	0	0	0	0	38	0
13	Pungro	2	0	0	0	0	20	6
	District(Rural):	**91**	**0**	**0**	**9**	**10**	**238**	**12**

APPENDIX I- Village Directory

Abstract of Educational, Medical and other Amenities in villages - R.D. block level (Contd.)

Serial number	Name of R.D.block	Credit societies					
		Villages	Number of agricultural credit societies	Villages	Number of non-agricultural credit societies	Villages	Number of other credit societies
1	2	61	62	63	64	65	66
1	Tamlu	0	0	0	0	0	0
2	Longleng	1	1	0	0	0	0
3	Noksen	0	0	0	0	0	0
4	Chare	0	0	0	0	0	0
5	Longkhim	0	0	0	0	0	0
6	Sangsangnyu	0	0	0	0	0	0
7	Noklak	0	0	0	0	0	0
8	Shamator	0	0	0	0	0	0
9	Chessore	0	0	0	0	0	0
10	Kiphire	0	0	0	0	0	0
11	Thonoknyu	0	0	0	0	0	0
12	Sitimi	0	0	0	0	0	0
13	Pungro	0	0	1	1	0	0
	District(Rural):	**1**	**1**	**1**	**1**	**0**	**0**

Serial number	Name of R.D.block	Recreational facility			Newspaper / Magazine		
		Cinema / Video hall	Sports club	Stadium / Auditorium/ Community hall	News paper	Magazine	News paper & Magazine
1	2	67	68	69	70	71	72
1	Tamlu	0	2	0	7	3	3
2	Longleng	0	16	1	19	15	15
3	Noksen	0	0	0	0	0	0
4	Chare	0	0	0	0	0	0
5	Longkhim	0	2	0	0	0	0
6	Sangsangnyu	0	1	0	1	1	1
7	Noklak	0	10	0	1	1	1
8	Shamator	1	12	0	7	3	3
9	Chessore	0	5	0	0	0	0
10	Kiphire	1	22	1	3	3	3
11	Thonoknyu	0	17	0	0	0	0
12	Sitimi	0	7	0	4	4	4
13	Pungro	2	6	0	1	1	1
	District(Rural):	**4**	**100**	**2**	**43**	**31**	**31**

APPENDIX 1A - Village Directory
Villages by number of Primary Schools

Serial number	Name of R. D. block	Total number of inhabited villages	Number of primary schools				
			None	One	Two	Three	Four +
1	2	3	4	5	6	7	8
1	Tamlu	16	1	5	4	6	0
2	Longleng	19	0	10	2	4	3
3	Noksen	12	0	9	3	0	0
4	Chare	12	1	4	6	1	0
5	Longkhim	12	0	8	1	3	0
6	Sangsangnyu	26	2	19	2	2	1
7	Noklak	22	0	18	3	0	1
8	Shamator	16	1	8	5	1	1
9	Chessore	10	0	9	0	1	0
10	Kiphire	28	3	23	1	1	0
11	Thonoknyu	14	2	8	4	0	0
12	Sitimi	38	5	31	2	0	0
13	Pungro	26	6	18	2	0	0
	District Total:	**251**	**21**	**170**	**35**	**19**	**6**

APPENDIX 1B - Village Directory
Villages by Primary, Middle and Secondary Schools

Serial number	Name of R. D. block	Total number of inhabited villages	Type of educational institutions available			
			No School	At least one primary school and no middle school	At least one primary school and one middle school	At least one middle school and one secondary school
1	2	3	4	5	6	7
1	Tamlu	16	0	4	11	4
2	Longleng	19	0	3	16	6
3	Noksen	12	0	5	7	2
4	Chare	12	1	4	7	2
5	Longkhim	12	0	8	4	2
6	Sangsangnyu	26	2	16	8	3
7	Noklak	22	0	12	10	4
8	Shamator	16	1	7	8	4
9	Chessore	10	0	6	4	2
10	Kiphire	28	2	15	10	4
11	Thonoknyu	14	2	6	6	2
12	Sitimi	38	4	23	10	2
13	Pungro	26	6	13	7	2
	Total:	**251**	**18**	**122**	**108**	**39**

APPENDIX 1C - Village Directory

Villages with different sources of drinking water facilities available

Serial number	Name of R. D. block	Number of villages with different sources of drinking water available				
		Only tap	Only well	Only tube well	Only handpump	More than one source only from tap, well, tube well, handpump
1	2	3	4	5	6	7
1	Tamlu	0	0	0	0	12
2	Longleng	0	0	0	0	19
3	Noksen	0	0	0	0	12
4	Chare	0	0	0	0	0
5	Longkhim	7	0	0	0	1
6	Sangsangnyu	12	0	0	0	12
7	Noklak	10	0	0	0	3
8	Shamator	0	1	0	0	7
9	Chessore	0	0	0	0	1
10	Kiphire	1	1	0	0	15
11	Thonoknyu	0	0	0	0	0
12	Sitimi	5	1	0	0	25
13	Pungro	7	0	0	0	1
	District Total:	**42**	**3**	**0**	**0**	**108**

APPENDIX II - Village Directory

Villages with 5,000 and above population which do not have one or more amenities

Serial Number	Name of village	Location code number	Name of R. D. block	Amenities not available (indicate N. A. where amenity not available)			
				Population	Senior Secondary School	College	Primary Health Sub Centre
1	2	3	4	5	6	7	8
1	Bora Namsang	00011600	Tamlu	7,631	N.A.	N.A.	N.A.
2	Tangha	00012100	Tamlu	6,072	N.A.	N.A.	N.A.
3	Yongya Village	00012300	Tamlu	8,576	N.A.	N.A.	N.A.
4	Nian	00012400	Tamlu	6,766	N.A.	N.A.	N.A.
5	Yongshei	00012600	Tamlu	5,569	N.A.	N.A.	N.A.
6	Yachem	00012800	Longleng	8,460	N.A.	N.A.	N.A.
7	Bhumnyu (Mongnyu)	00013000	Longleng	5,856	N.A.	N.A.	N.A.
8	Longleng Hq	00013300	Longleng	6,120	N.A.	Available	N.A.
9	Pongo	00013500	Longleng	6,760	N.A.	N.A.	N.A.
10	Hukpang	00013900	Longleng	6,816	N.A.	N.A.	N.A.
11	Tuensang Village	00019900	Sangsangnyu	9,199	N.A.	N.A.	N.A.
12	Chessore Vill.	00025300	Chessore	6,418	N.A.	N.A.	N.A.
13	Kiphire Hq	00029400	Kiphire	10,799	N.A.	Available	N.A.

APPENDIX II - Village Directory

Villages with 5,000 and above population which do not have one or more amenities (Contd.)

Serial Number	Name of village	Location code number	Amenities not available (indicate N.A. where amenity not available)			
			Tap drinking water	Bus facility	Approach by Pucca road	Commercial Bank
1	2	3	9	10	11	12
1	Bora Namsang	00011600	Available	N.A.	N.A.	N.A.
2	Tangha	00012100	Available	N.A.	N.A.	N.A.
3	Yongya Village	00012300	Available	Available	N.A.	N.A.
4	Nian	00012400	Available	N.A.	N.A.	N.A.
5	Yongshei	00012600	Available	N.A.	N.A.	N.A.
6	Yachem	00012800	Available	N.A.	N.A.	N.A.
7	Bhumnyu (Mongnyu)	00013000	Available	N.A.	N.A.	N.A.
8	Longleng Hq	00013300	Available	Available	Available	Available
9	Pongo	00013500	Available	N.A.	N.A.	N.A.
10	Hukpang	00013900	Available	Available	N.A.	N.A.
11	Tuensang Village	00019900	Available	Available	Available	N.A.
12	Chessore Vill.	00025300	Available	Available	Available	N.A.
13	Kiphire Hq	00029400	Available	Available	Available	Available

APPENDIX II - A Village Directory

Census Towns which do not have one or more amenities

Sl. No.	Name of census town	Location code number	Name of R. D. block	Population	Amenities not available (indicate N. A. where amenity not available)						
					Senior Secondary School	College	Health Centre	Tap drinking water	Bus facility	Approach by Pucca road	Banks
1	2	3	4	5	6	7	8	9	10	11	12
This district has no Census Town.											

APPENDIX III - Village Directory

Land utilisation data in respect of Census Towns/non-municipal towns

Serial number	Name of Census town and R.D. block within brackets	Land use (i.e., area under different types of land use in hectare)					
		Total area	Forest	Irrigated by source	Unirrigated	Culturable waste (including gauchar & groves)	Area not available for cultivation
1	2	3	4	5	6	7	8
This district has no Census Town.							

APPENDIX IV - Village Directory

R.D. block-wise list of inhabited villages where no amenity other than drinking water facility is available

Serial number	Location code number	Name of village
1	2	3
Name of RD Block : Tamlu		Nil
Name of RD Block : Longleng		Nil
Name of RD Block : Noksen		Nil
Name of RD Block: Chare		Nil
Name of RD Block : Longkhim		Nil
Name of RD Block : Sangsangnyu		Nil
Name of RD Block : Noklak		Nil
Name of RD Block : Shamator		Nil
Name of RD Block : Chessore		Nil
Name of RD Block : Kiphire		Nil
Name of RD Block : Thonoknyu		Nil
Name of RD Block : Sitimi		Nil
Name of RD Block : Pungro		
1	00035100	New Vongti
2	00036700	Hakumute

APPENDIX V - Village Directory

Summary showing number of villages not having Scheduled Caste population

Serial number	Name of R.D. block	Total villages	Uninhabited villages	Inhabited villages	Number of inhabited villages having no Scheduled Caste population
1	2	3	4	5	6
There are no Scheduled Castes notified in Nagaland.					

APPENDIX VI - Village Directory

Summary showing number of villages not having Scheduled Tribe population

Serial number	Name of R. D. block	Total villages	Uninhabited villages	Inhabited villages	Number of inhabited villages having no Scheduled Tribe population
1	2	3	4	5	6
1	Tamlu	16	0	16	0
2	Longleng	19	0	19	0
3	Noksen	12	0	12	0
4	Chare	13	1	12	0
5	Longkhim	12	0	12	0
6	Sangsangnyu	28	2	26	0
7	Noklak	22	0	22	0
8	Shamator	16	0	16	0
9	Chessore	10	0	10	0
10	Kiphire	30	2	28	1
11	Thonoknyu	14	0	14	0
12	Sitimi	38	0	38	0
13	Pungro	26	0	26	0
	District Total:	**256**	**5**	**251**	**1**

APPENDIX VII A- Village Directory

List of villages according to the proportion of the Scheduled Castes to the total population by ranges

Range of Scheduled Caste population (percentages)	Location code number	Name of village
1	2	3
There are no Scheduled Castes notified in Nagaland.		

APPENDIX VII B - Village Directory

List of villages according to the proportion of the Scheduled Tribe to the total population by ranges

Range of Scheduled Tribe population (percentages)	Location code number	Name of village
1	2	3
Name of RD Block : Tamlu		
31-40		
	00011300	Ladaigarh
76 and above		
	00011800	Tamlu Hq
	00011900	Tamlu Village
	00012400	Nian
	00011600	Bora Namsang
	00011200	Shitap
	00011700	Konsong S/ Comp.
	00012500	Yotan S/Comp.
	00012000	Kangching
	00012200	Yongya Hq
	00012600	Yongshei
	00012100	Tangha
	00011400	Ngetchungshing
	00011500	Shamnyuching
	00012300	Yongya Village
	00012700	Yongam
Name of RD Block : Longleng		
51-75		
	00014400	Sakchiyimjong
76 and above		
	00014500	Sakchi
	00013300	Longleng Hq
	00013200	Longleng Mission Comp.
	00013800	Namching S/Comp.
	00014100	Yongphang
	00013400	Longleng Leprosy Colony
	00014300	Yanching
	00013100	Orangkong
	00012800	Yachem
	00013000	Bhumnyu (Mongnyu)
	00012900	Yaong
	00013600	Pongo S/Comp.
	00014600	Aoching
	00013500	Pongo
	00013900	Hukpang
	00013700	Mongtikong
	00014000	Pongching
	00014200	Yongphang S/Comp.
Name of RD Block : Noksen		
51-75		
	00014900	Noksen Hq
	00015400	Kumpong
76 and above		
	00015800	Santak

Range of Scheduled Tribe population (percentages)	Location code number	Name of village
1	2	3
Name of RD Block : Noksen		
76 and above		
	00015700	Yimrup
	00015500	Yukumsang S/Comp.
	00015000	Litem
	00014800	Yangpi (Kongsang)
	00014700	Longra
	00015100	Noksen Village
	00015200	Yali
	00015300	Longtang
	00015600	Yongyu
Name of RD Block : Chare		
	00017100	Kidding
	00016000	Chare Hq
	00016200	Chare Old Town
	00016900	Old Tsadanger
	00016600	Tronger
	00017000	New Tsadanger
	00016400	Longkhiphe
	00015900	Alisopur
	00016100	Dikhu Village
	00016300	Tonglongsore S/Comp.
	00016500	Chare Village
	00016700	Chungli Yimti
Name of RD Block : Longkhim		
	00017300	Phirahir
	00018300	Lithsami
	00018100	Longkhim Hq
	00018000	Angangba
	00017200	Chimonger
	00017400	Chungtore
	00017500	Holongba
	00017600	Old Mangakhi
	00017700	New Mangakhi
	00017800	Sangsomong
	00017900	Lirise
	00018200	Yangli Mission Centre
Name of RD Block : Sangsangnyu		
	00019100	Sangsangnyu
	00019400	Hakchang
	00018700	Sangchen Compound
	00020000	Kejok
	00018500	Sauchu
	00021000	Sotokur
	00018600	Momchung (Momching)
	00020400	Ngangpong
	00020900	Kuthur

APPENDIX VII B - Village Directory

List of villages according to the proportion of the Scheduled Tribe to the total population by ranges (Contd.)

Range of Scheduled Tribe population (percentages)	Location code number	Name of village
1	2	3
Name of RD Block : Sangsangnyu		
76 and above		
	00019200	Nakshu
	00019900	Tuensang Village
	00020600	Sibongsang
	00020200	Khudei
	00020100	Konya
	00018400	Bhumpak
	00018900	Lokong (Logong)
	00019000	Ngounchung
	00019300	Maksha (Muksha)
	00019500	Nyinyim
	00019600	Thimlak Fishery Farm
	00019700	Hak
	00019800	Bodampu
	00020500	Helipong
	00020700	Chingmelen
	00020800	Chendang (Chungdang)
	00021100	Longtoker (Longtokur)
Name of RD Block : Noklak		
	00022200	Noklak Hq
	00022000	Noklak Vill.
	00022900	Lengnyu
	00021900	Nokyan
	00021500	Chingmei
	00023000	Panso Hq
	00022400	Nokhu
	00021700	Pangsha(Old)
	00023200	Panso 'B'
	00021600	Pangsha(New)
	00023100	Panso 'A'
	00022600	Choklangan
	00022300	Langnok
	00021200	Taknyu
	00021300	Yimpang
	00021400	Waoshu
	00021800	Wansoi
	00022100	Chendang Saddle
	00022500	Aniashu
	00022700	Tsuwao
	00022800	Yakhao
	00023300	Kengnyu
Name of RD Block : Shamator		
	00023400	Yakore
	00023500	Sangphur
	00024200	Waphur
	00024700	Hutanger

Range of Scheduled Tribe population (percentages)	Location code number	Name of village
1	2	3
Name of RD Block : Shamator		
76 and above		
	00024000	Shamator Hq
	00024100	Shamator Village
	00023800	Shamator N.A.P Post
	00024800	Pongrongru
	00024600	Anatanger
	00024500	Sukiur 'A' +'B'
	00023600	Chassir
	00023700	Muleangkiur
	00023900	Liangkonger
	00024300	Lasikiur
	00024400	Rurur 'A' +'B'
	00024900	Tsurungto Hq
Name of RD Block : Chessore		
	00025300	Chessore Vill.
	00025900	Shiponger
	00025500	Hukir
	00025400	Chessore Hq
	00025000	K.Longru U/R
	00025100	Y.Anner Vill.
	00025200	K.Longsoru
	00025600	Aiponger
	00025700	Kephore
	00025800	Kiutsukiur
Name of RD Block : Kiphire		
76 and above		
	00029300	Longthonger
	00029400	Kiphire Hq
	00029600	Kiphire Vill.
	00028900	Tsar Farm
	00027800	Kichang S/Comp.
	00029100	Singrep
	00031600	Longtsunger
	00029000	Phelonger
	00028000	Kisetong
	00031100	Metonger
	00028600	Changchor
	00031500	Kiusam Hq
	00029500	Kiphire Ghs Comp.
	00031200	Sangkumti
	00027700	Horonger
	00027900	Purrur
	00028100	Risethsi (New)
	00028200	Resethsi (Old)
	00028300	Inskur
	00028400	Amahator Vill.

APPENDIX VII B - Village Directory

List of villages according to the proportion of the Scheduled Tribe to the total population by ranges (Contd.)

Range of Scheduled Tribe population (percentages)	Location code number	Name of village
1	2	3
Name of RD Block : Kiphire		
76 and above		
	00028500	Amahator Hq
	00028700	Keor
	00029200	Langkoker
	00031300	Chikiponger
	00031400	Kiusam Vill.
	00031700	Pokphur
	00032000	Sangtsung
Name of RD Block : Thonoknyu		
	00030600	Thonoknyu Vill.
	00030500	Thonoknyu Hq
	00030000	Peshu
	00031000	Thongsonyu
	00030700	Thoktsur
	00030800	Chipur
	00029700	Sanglao West
	00029800	Sanglao East
	00029900	Kingphu
	00030100	Chichi (New Peshu) (Ur)
	00030200	Wui
	00030300	Chilliso
	00030400	Kenjong
	00030900	Pang
Name of RD Block : Sitimi		
5-10		
	00033500	Tsulote Gref Camp
21-30		
	00033700	Tsungaki Camp
51-75		
	00027100	Old Monger
76 and above		
	00033600	Longmatra Hq
	00033900	Ngoromi
	00026000	Phisami S/Comp.
	00027600	Thangthur
	00027000	New Monger
	00026600	Seyochung Hq
	00026300	Phisami
	00026800	Laya Compound Attached Gref
	00033100	Xuvishe (Ur)
	00032700	Sitimi Hq
	00032800	Nitoi
	00033200	Samphur
	00032300	Thazuvi
	00027400	Seyochung Vill.
	00026500	Yangzitong
	00026100	Shothumi 'A'

Range of Scheduled Tribe population (percentages)	Location code number	Name of village
1	2	3
Name of RD Block : Sitimi		
76 and above		
	00026200	Shothumi 'B'
	00026400	Lukhami
	00026700	Seyochung S/Comp.
	00026900	Muruti Zeha Seyochung Town Ghs Comp.
	00027200	Yingphire
	00027300	Longya S/Comp.
	00027500	Tsunger
	00032100	Langzanger
	00032200	Yangsekyu
	00032400	Natsami
	00032500	Sitimi Vill.
	00032600	Shishimi
	00032900	Honito
	00033000	Nikiya (Ur)
	00033300	Tetheyo
	00033400	Tethezu
	00033800	Longmatra
	00034000	New Longmatra
	00034100	Pungren
Name of RD Block : Pungro		
	00035800	Lhep
	00036300	Mimi
	00036600	Lofukhong
	00034900	Pungro Hq
	00035900	Moya
	00036200	Khongjiri
	00035200	Salumi
	00034700	Pungro Vill.
	00034400	Zaonger
	00034300	Chomi
	00034200	Zimkiur
	00034500	Tekivong
	00034600	Iponger
	00034800	Luthur
	00035000	Vongti
	00035100	New Vongti
	00035300	Penkim
	00035400	Fakim
	00035500	Wongtsowang
	00035600	Tsutang
	00035700	Thanamir
	00036000	Longkhimong
	00036100	Khong
	00036400	Mutingkhong
	00036500	Khongkha
	00036700	Hakumute

APPENDIX VIII - Village Directory

Number of villages under each Gram Panchayat (R.D. block-wise)

Serial number	Name of gram panchayat and location code number	Area of gram panchayat in hectare	Number of villages with location code numbers		Number of households	Total population	Total SC population	Total ST population	Income and expenditure of Gram panchayat (in Rs.' 000)	
			Number	Location code numbers					Total income	Total expenditure
1	2	3	4	5	6	7	8	9	10	11
There is no Gram Panchayat system in the district and state.										

APPENDIX IX - Village Directory

Statement showing number of girls schools in the villages

Serial number	Name of R. D. block	Village location code number	Name of village	Number of girls school			
				Primary School	Middle School	Matriculatio/ Secondary School	Higher Secondary/PUC/ Intermediate/Junior college
1	2	3	4	5	6	7	8
Data not available.							

Section II - Town Directory

(i) Note explaining the abbreviations used in the Town directory

Town Directory statements (I to VII)

Statement I : Status and Growth History

Column (2) : Class, name and civic status of town

Class has been introduced to facilitate analysis of town directory data at the state and all India levels. It is presented according to 2001 Census Population of the town as follows :

Population	Class
100,000 and above	I
50,000 - 99,999	II
20,000 - 49,999	III
10,000 - 19,999	IV
5,000 - 9,999	V
Below 5,000	VI

Town with a population of one hundred thousand (100,000)and above is treated as city.

The civic status of the town is indicated within bracket against the name of the town. The following abbreviations are used to denote the civic status of a town.

(i)	Municipal Corporation	M. Corp.
(ii)	Municipal Committee	MC
(iii)	Municipal Council	M Cl
(iv)	City Municipal Council	CMC
(v)	Town Municipal Council	TMC
(vi)	Municipal Board	MB
(vii)	Municipality	M
(viii)	Cantonment Board/Cantonment	CB
(ix)	Notified Area	NA
(x)	Notified Town	NT
(xi)	Notified Area Committee/ Notified Area Council	NAC
(xii)	Notified Town Area	NTA
(xiii)	Industrial Notified Area	INA
(xiv)	Industrial Township	ITS
(xv)	Township	TS
(xvi)	Town Panchayat	TP
(xvii)	Nagar Panchayat	NP
(xviii)	Town Committee/Town Area Committee	TC
(xix)	Small Town Committee	ST
(xx)	Estate office	EO
(xxi)	Gram Panchayat	GP
(xxii)	Census Town	CT

Others columns need no comments.

Statement II : Physical Aspects and Location of towns, 1999.

Column 3 to 5 : Physical Aspects

In these columns the Rainfall and Maximum & Minimum Temperature of the town are recorded.

Column 6, 7 and 8 :

Name of the State headquarters, District headquarters and Circle headquarters with distance from the referent town in kilometers, is recorded respectively. If the names mentioned in these columns are the same as the referent town itself, the distance is recorded as (0) zero.

Column 9 & 10 :

Name of the nearest citties and distance in km. with one lakh and more and five lakh and more population are recorded.

Column 11, 12 and 13 :

If referent town enjoys the facility of railway station, bus route facility or navigable river/canal. Its name is to be mentioned. If not available, then the name of nearest place with distance, where such facility exists is mentioned.

Statement III : Municipal Finance 1998–99

Item-wise amount of receipt and expenditure in thousand rupees, relating to municipal finance of the town for the year 1998-99 is recorded.

Statement IV : Civic and Other amenities, 1999

Column (1 to 5) : Self explanatory.

Column (6) : Road length (in kms.)

Information about kutcha/pucca road is to be recorded separately for the roads within the limits of the referent town.

(i)	Pucca Road	PR
(ii)	Kutcha Road	KR

Column (7) : System of Sewerage

Generally, sewerage system is implied by the network of mains and branches of underground conduits for the conveyance of sewerage to the point of disposal. Sewers that carry only household and industrial wastes are called separate sewers, those which carry storm water from roofs, streets and other surface are known as storm water drains, while those carrying both sewage and storm water are called combined sewers.

The codes used for different types of drainage system are as follows :

(i)	Sewer	S
(ii)	Open Surface Drains	OSD
(iii)	Box Surface Drains	BSD
(iv)	Sylk Drains	SD
(v)	Cesspool method	CP
(vi)	Pit System	Pt
(vii)	Others	O

Column 8 to 11 : Number of latrines

Number of various types of latrines both Public and Private are given in these columns.

Column 12 : Method of disposal of night soil

The various prevalent methods of disposal of night soil are given below with codes :

Head Loads	HL
Basket	B
Wheel Barrows	WB
Septic Tank	ST
Pit System	Pt
Sewerage	S
Others	O

Column 13 and 14 : Water supply

Source and capacity of storage system. The following codes are used in these columns:

Column 13 :

(i)	Tap water	T
(ii)	Tube-well water	TW
(iii)	Tank Water	TK
(iv)	Well water	W

Column 14 :

(v)	Over Head Tank	OHT
(vi)	Service Reservoir	SR
(vii)	River Infiltration Gallery	RIG
(viii)	Bore Well Pumping System	BWP
(ix)	Pressure Tank	PT

The information on major source of water supply are given in column 13 and the storage capacity against each in kilo-litres (in brackets) are presented in column 14.

Column 15 : Fire Fighting Service

In case the fire fighting service is available in the referent town 'yes' is recorded. If the facility is not available within the town, the name of the nearest place having this facility with its distance from the referent town has been recorded.

Column 16 to 20 : Electrification (Number of connections)

Different types of electric connections have been shown in these columns, i.e. Domestic, Industrial, Commercial, Road lighting (points) & others.

Statement V : Medical, Educational, Recreational and Cultural Facilities, 1999

Column 1 to 3 : Self explanatory.

Column 4 & 5 :

The data covers all such medical institutions run by or aided by Government/Semi Government/Local

bodies and Charitable institutions or Social agencies like the Missionaries. Wherever the family planning centres are attached to hospitals or maternity and child welfare centres or Primary Health Centres, are treated as independent units and counted separately using following codes :

(i)	Hospital	H
(ii)	Dispensary	D
(iii)	Health Centre	HC
(iv)	Family Welfare Centre	FWC
(v)	T.B. Clinic	TB
(vi)	Nursing Home	NH
(vii)	Others	O

In case of more than one institutions of any type, it is indicated within brackets e.g. D(3), NH(8), etc. The institutions have further been distinguished by providing additional codes within the bracket as given below :

Ayurvedic	A
Unani	U
Homoeopathic	Hom

Column 6 : College of degree level and above

The codes used for this column are as follows :

(i)	Arts only	A
(ii)	Science only	S
(iii)	Commerce only	C
(iv)	Arts & Science only	AS
(v)	Arts & Commerce only	AC
(vi)	Combined for all categories - Arts, Science and Commerce	ASC
(vii)	Law	L
(viii)	University	U
(ix)	Others	O

Column 7 to 9 : Self explanatory.

Column 10 : Recognised shorthand, typewriting and vocational training institutes

"Recognised" mean recognised by some statutory authority, like education department, commerce department, labour department etc. of the government or semi government or autonomous bodies, public sector undertakings etc.

The following codes are used :

(i)	Vocational Training Institute	VT
(ii)	Shorthand	SH
(iii)	Typewriting	Type
(iv)	Shorthand & Typewriting	SH Type
(v)	Others	O

The vocational institutions like - Applied Art/ Painting college, Pharmacy college, B. Ed. College, Teacher's Training Institute, Music/Dance School, Nursing School etc. are covered under 'Others'.

Column 11 to 14 :

Higher Secondary/Intermediate/Senior Secondary/ PUC/Junior College level, Secondary/Matriculation, Middle Schools/Junior Secondary and Primary Schools.

Schools up to class IV are treated as Primary or elementary schools. These include Nursery schools, Kindergarten schools, Pre-Primary schools, Junior Basic schools upto class IV and Primary schools upto class IV.

Schools upto VIII are considered as Middle school or Junior Secondary.

Schools upto class X are considered as Matriculation or Secondary schools.

Schools upto XI or XII classes are considered as Higher Secondary/Intermediate/Pre University /Junior College etc. This would cover 10+2 classes whether held in schools or college.

If there are composite schools like middle schools with primary classes or Secondary schools with Middle classes, these are also included in the number of Primary and Middle schools, respectively. For example, if in a town, there are two Primary Schools and one Middle school with Primary classes, the number of Primary schools in the town is given as three and that of Middle schools as one though there are only three educational institutions.

If there are more institutions of a type in the town, the number is indicated within bracket along with the abbreviation, e.g. P(4), M(3).

Column 15 : Adult literacy class/centres

This column has been introduced keeping in view the Minimum Needs Programme of the Planning

Commission. Number of Adult Education Centres are included in this column.

If an educational facility is not available in the town, the name of the nearest place and its distance in kilometres from the town where the facility is available is mentioned.

Column 16 : Working Women's hostels with number of seats

The number of working women's hostel if available in the referent town is mentioned with number of seats. If the facility is not available in the town the name of nearest place with distance where the facility is available is recorded.

Column 17 to 19 : Recreational and Cultural Facilities

Stadium, Cinema, Auditorium/Drama/Community Hall are covered under recreational & cultural facilities. The particulars of permanent recreational facilities are considered for these columns.

Column 20 : Public Libraries & Reading Rooms

Number of public libraries and reading rooms available in the referent town are recorded in codes as follows :

(i)	Public Library	PL
(ii)	Reading room	RR

Statement VI :Trade, Commerce, Industry and Banking, 1999

Column 3 to 8 :

Names of three most important commodities exported and names of three most important commodities manufactured in the town are recorded.

Column 9 : Number of Banks

Number of Banks available in the referent town both Commercial and Co-operative are recorded against this column.

Column 10 & 11 : Number of Agricultural and Non-Agricultural Credit Societies

The total number of Agricultural Credit Societies and Non-Agricultural Credit Societies in the referent town are recorded against these columns.

Statement VII : Civic and other Amenities in Slums, 1999

This is the statement on civic and other amenities in all slums whether notified or not and for all towns having statutory bodies, like municipality, Municipal Corporation, Town area committee etc.

(ii) Town Directory statements I to VII

STATEMENT - I
Status and Growth History

Serial Number	Class, name and civic status of town	Location code number of town	Name of Circle	Name of R.D. block	Area (in sq. km.)	Number of households incl. houseless households (2001 Census)	Population and growth rate (in brackets) of the town at the Censuses of		
							1901	1911	1921
1	2	3	4	5	6	7	8	9	10
1	III Tuensang (TC)	40201000	Tuensang Sadar	-	31.98	5,193	-	-	-

Serial Number	Class, name and civic status of town	Population and growth rate (in brackets) of the town at the Censuses of								Density (2001 Census)	Sex ratio		
		1931	1941	1951	1961	1971	1981	1991	2001		1981	1991	2001
1	2	11	12	13	14	15	16	17	18	19	20	21	22
1	III Tuensang (TC)	-	-	-	-	-	12,200	21,018 (+72.3)	29,772 (+41.7)	931	658	702	784

STATEMENT-II
Physical Aspects and Location of Towns, 1999

Serial number	Class, name and civic status of town	Physical aspects			Name of and road distance in kilometer(s) from		
		Rainfall (in mm)	Temperature (in centigrade)		State HQ.	District HQ.	Circle HQ.
			Maximum	Minimum			
1	2	3	4	5	6	7	8
1	III Tuensang (TC)	171.6	17.5	6.6	Kohima (365)	Tuensang (0)	Tuensang Sadar (0)

Serial number	Class, name and civic status of town	Name of and road distance in kilometer(s) from				
		Nearest city with population of one lakh and more	Nearest city with population of five lakh and more	Railway station	Bus facility	Navigable river/ canal (if within ten kilometers)
1	2	9	10	11	12	13
1	III Tuensang (TC)	Jorhat (218)	Guwahati (523)	Mariani (200)	Available (0)	No

STATEMENT - III
Municipal Finance, 1998-99

Serial number	Class, name and civic status of town	Receipt (in Rs.'000)						
		Receipt through taxes, etc.	Revenue derived from municipal properties and power apart from taxation	Government grant	Loan	Advance	Other sources (specify)	Total receipt
1	2	3	4	5	6	7	8	9
1	III Tuensang (TC)	1,072	-	100	-	-	-	1,172

Serial number	Class, name and civic status of town	Expenditure (in Rs.'000)						
		General administration	Public safety	Public health and conveniences	Public works	Public institutions	Others (specify)	Total expenditure
1	2	10	11	12	13	14	15	16
1	III Tuensang (TC)	1,069	-	-	100	-	-	1,169

STATEMENT - IV
Civic and other Amenities, 1999

Serial number	Class, name and civic status of town	Population (2001 Census)	Population 2001 Census		Road length [in km. (s)]	System of sewerage	Number of latrines			
			Scheduled Castes*	Scheduled Tribes			Total	Water borne	Service	Others
1	2	3	4	5	6	7	8	9	10	11
1	III Tuensang (TC)	29,772	-	23,273	60	OSD	2,850	521	28	2,301

Serial number	Class, name and civic status of town	Method of disposal of night soil	Water supply		Fire fighting service	Electrification (number of connections)				
			Source of supply	System of storage with capacity in kilolitres (in brackets)		Domestic	Industrial	Commercial	Road lighting (points)	Others
1	2	12	13	14	15	16	17	18	19	20
1	III Tuensang (TC)	ST, S	T	SR (10)	Yes	3,050	15	317	100	-

* There are no Scheduled Castes notified in Nagaland.

STATEMENT - V

Medical, Educational, Recreational and Cultural Facilities, 1999

Serial number	Class, name and civic status of town	Population (2001 Census)	Medical facilities		Educational facilities			
			Hospitals/ Dispensaries/ T.B. clinics etc.	Beds in medical institutions noted in column 4	Arts/Science/ Commerce/ Law/ Other colleges (of degree level and above)	Medical colleges	Engineering colleges	Polytechnics
1	2	3	4	5	6	7	8	9
1	III Tuensang (TC)	29,772	H	100	A(2)	No Dibrugrah (355)	No Jorhat (218)	No Atoizu (130)

Serial number	Class, name and civic status of town	Educational facilities				
		Recognised shorthand, typewriting and vocational training institutions	Higher secondary/ Intermediate/ Senior Secondary/ PUC (Pre-university college)/ Junior college level	Secondary/ Matriculation	Junior secondary and Middle schools	Primary schools
1	2	10	11	12	13	14
1	III Tuensang (TC)	Type (1)	1	2	2	6

Serial number	Class, name and civic status of town	Educational facilities		Number of recreational and cultural facilities			
		Adult literacy classes/ centres, others (specify)	Working women's hostels with number of seats	Stadium	Cinema	Auditorium / Drama/ community Halls	Public libraries including reading rooms
1	2	15	16	17	18	19	20
1	III Tuensang (TC)	2	-	1	1	1	1

STATEMENT - VI

Trade, Commerce, Industry and Banking, 1999

Serial number	Class, name and civic status of town	Name of three most important commodities exported			Name of three most important commodities manufactured			Number of banks	Number of agricultural credit societies	Number of non-agricultural credit societies
		1st	2nd	3rd	1st	2nd	3rd			
1	2	3	4	5	6	7	8	9	10	11
1	III Tuensang (TC)	Handloom Product	Potato	Handicraft Product	Timber	Wood Craft	Handicraft Product	2	1	1

STATEMENT - VII
Civic and other amenities in Slums, 1999

Serial number	Class and name of town	Name of the slum	Is it notified	No. of households (approximate)	Population of the Slum (approximate)	Paved roads (in kilometers)	System of sewerage
1	2	3	4	5	6	7	8

The district and the state of Nagaland have no Slums.

Number of latrines				Method of disposal of night soil	No. of tap points/public hydrants installed for supply of protected water	Electricity connections		
Private			Community			Domestic	Road lighting (points)	Others
water borne	service	others						
9	10	11	12	13	14	15	16	17

The district and the state of Nagaland have no Slums.

(iii) Appendix to Town Directory

Appendix to Town Directory
Towns showing their outgrowths with population

Serial number	Name of the town with location code	Population of core town	Name of outgrowth	Population of outgrowth
1	2	3	4	5

The towns of this district have no outgrowths.

Part B - Primary Census Abstract

Brief note on Primary Census Abstract

The first census of the third millennium and twenty first century, the Census of India, 2001 was the 14th continuous and uninterrupted Indian census since 1872. Thus, 2001 Census will provide data on population and its characteristics marking transition from one century and millennium to another.

The gigantic operations of Population Enumeration (considered by many to be the single largest and complex peace time administrative exercise in the world) was made possible due to the door to door universal canvassing of the Household Schedule by about 2 million enumerators and supervisors covering 593 districts; 5,463 sub-districts; 5,161 towns and 638,588 villages. The comprehensive Household Schedule which replaced the individual slip had three parts and two sides A and B. Part I contained the Location Particulars; Part II related to the Individual Particulars and Part III contained questions for Household engaged in Cultivation/Plantation. The part II of the Household Schedule had 39 columns and 23 questions all of which were universally canvassed and no sampling was resorted to during enumeration.

Data Processing

A quantum leap was made in the technology front while processing the Census 2001 data both for Houselisting and Population Enumeration. The Census schedules for both the phases were scanned through high speed scanners in fifteen data centres across the country and hand-written data from the schedules were converted into digitized form through Intelligent Character Reading (ICR) software for creation of ASCII records for further processing. The designing and formatting of the Household Schedule had to be done very carefully using specialized software so as to ensure uniformity, which was an essential pre-requisite for scanning. The selection of appropriate state-of-art technology in data processing has made it possible to produce all the Houselisting as well as Population Enumeration tables on full count basis for the first time in the history of Census. For Census 2001, about 202 million schedules consisting of about 1,028 million records were scanned and processed within a span of only 10 months starting October, 2002.

Task Force on Quality Assurance

After the data are processed, it is expedient on the part of the data producing agency to satisfy itself about its quality before putting the same in public domain. This has to be done mainly through the process of internal consistency, comparison with similar data in the past and also through validation with likewise data if available, from external sources. Quite often the local knowledge and perception has to be brought into play to understand both the existing and the new emerging trends of population distribution and characteristics. The other very important aspect of the data quality is to ensure complete coverage of all geographical areas especially for the population enumeration phase where the data are disseminated right upto the village level in the rural areas and the ward level in the urban areas. Thus, ensuring the complete coverage and correct geographical linkage of each enumeration block was one of the major planks of the quality control, specially for small area population statistics.

A very comprehensive check and edit mechanism was put in place to objectively examine the preliminary Census 2001 Population Enumeration results and finally clear them for use. The responsibility of the final clearance of data was with the Task Force on Quality Assurance (TFQA), headed by the Registrar General and Census Commissioner, India. The other members of the TFQA were the Heads and senior officers of the Census Division, Data Processing Division, Map Division, Demography Division and Social Studies Division. The Directors of Census Operations were co-opted as members whenever the TFQA discussed the data for their States/Union territories. The Directors and their senior officers were required to make detailed presentations of data for their own state both in respect to the quality and the coverage and only after the full possible cleared.

There has been a major departure in Census 2001 from the past in respect of the procedure followed for finalization of the Scheduled Caste and the Scheduled Tribe population. In the earlier censuses, the total Scheduled Caste and Scheduled Tribe population were finalized at the time of the manual compilation of the Primary Census Abstracts (PCA) at the Regional Tabulation Offices which were specially set up for this purpose. The individual Scheduled Caste and the Scheduled Tribe population for each state was finalized much later based on manual coding done by the coders. In 2001 Census, each individual Scheduled Caste and the Scheduled Tribe have been coded directly on the computers by the Data Entry Operators through a process known as Computer Assisted Coding (CAC) and taken up along with the processing of PCA data. The CAC process involves pulling down, from the relevant dictionary of the Scheduled Castes and the Scheduled Tribes, on the computer screen and coding from the dictionary by referring to the image of the specific individual entry in the Household Schedule appearing on the screen. The CAC of the response on Religion wherever required, was also undertaken alongwith the processing of PCA. This is because the Scheduled Caste status had to be determined in relation to the religion of the individual. Two Special Task Forces, one on Religion and the other on Scheduled Castes/ Scheduled Tribes were constituted for scrutiny and appropriate classification of these responses.

The main task of the Special Task Force on Religion was to appropriately merge or group the new responses encountered and code it into the appropriate religious community based on available literature and local knowledge. The Special Task Force on Scheduled Castes and Scheduled Tribes examined the different Scheduled Castes and Scheduled Tribes entries encountered and classified these into appropriate category of the Scheduled Castes or the Scheduled Tribes principally based on the Presidential Notification and the available literature. Thus, a very systematic and scientific mechanism was operationalised to firm up the individual religion and the individual Scheduled Caste/ Tribe returns. The Scheduled Caste and the Scheduled Tribe population in 2001 Census, is thus finalized by aggregating the population data for individual Scheduled Castes and the Scheduled Tribes at appropriate geographical levels.

The entire work relating to the data validation and scrutiny was completed by all the States/Union Territories under the overall supervision and monitoring of the Census Division of the Office of the Registrar General, India with active cooperation and support of the Social Studies Division, Data Processing Division, Data Dissemination Division and Map Division.

Primary Census Abstract

The Primary Census Abstract which is another important publication on Area, Total Households, Total population, Scheduled Caste, Scheduled Tribe population, Population in the age group 0-6, Literates, Main workers and Marginal workers classified by the four broad industrial categories, namely, (i) Cultivators, (ii) Agricultural laborers, (iii) Household Industry Workers, and (iv) Other workers and also Non-workers. The characteristics of the Total Population includes Scheduled Castes, Scheduled Tribes, Institutional and Houseless population and are presented by sex and rural-urban residence. These data are presented at different levels, namely, India, States/Union territories, Districts and Cities, Urban Agglomerations (Population 1,00,000 and above) in three different tables. In addition, Appendix of said publication provides Houseless and Institutional Households and their population by residence and sex for 2001 for India, State and Union territory.

Apart from the India and State/Union Territory volumes for Primary Census Abstract, the District Census Handbook contains District Primary Census Abstract, Appendix to District Primary Census Abstract, Primary Census Abstract for Scheduled Castes, Primary Census Abstract for Scheduled Tribes, Village Primary Census Abstract and Urban Primary Census Abstract of the concerned district in the state.

It was for the first time at the 1981 Census that the Primary Census Abstract (PCA) was brought out for the Scheduled Castes and the Scheduled Tribes separately on the pattern of General Primary Census Abstract. This practice was continued in 1991 also. In the 1961 and 1971 Censuses, such data were made available in Table C-VIII-Social and Cultural table and to some extent in the series 'Special Tables for Scheduled Castes/ Scheduled Tribes'.

The format of Primary Census Abstract has been restructured slightly in the 2001 Census as compared to that of 1991 Census. The nine-fold industrial classification of main workers given in the Primary Census Abstract of 1991 Census has been discontinued and its place, four-fold industrial classification of both 'main workers' and 'marginal workers' are included. In 1981 Census only main workers were presented into four categories. One of the novel features of the Primary Census Abstract of 1991 Census was the presentation of data of the population of age group 0-6 is continued in 2001 Census also. This will help the data users in better analysis and understanding of literacy data.

Level of presentation in District Census Handbooks:

The Primary Census Abstract data in different PCAs are presented at different levels. The level of presentation of Primary Census Abstracts are as under :

	Name of the Primary Census Abstract	Level of presentation
1.	District Primary Census Abstract	District/CD Block/UA/City/Town
2.	Primary Census Abstract for Scheduled Castes	District/CD Block/Town
3.	Primary Census Abstract for Scheduled Tribes	District/CD Block/Town
4.	Village Primary Census Abstract	CD Block/Village wise
5.	Urban Primary Census Abstract	Town/Ward level

The PCA Data for villages were presented CD Block wise for the first time in 1991 Census. This practice is continued in 2001 Census also. The data for each CD Block is presented both for rural and urban areas separately. All the villages within the CD Block constitute the rural portion and the Census Towns and Outgrowths are shown under the urban portion of the CD Block. In case a CD Block is spread over two or more districts, than portion which falls within the district is presented, the data pertaining to remaining portion of the CD Block is presented in the concerned District Census Handbook. The data in the Urban Primary Census Abstract for each town as well as for town with outgrowths in the district are presented. The data for all the wards and the outgrowths of the town(s) are also presented separately below the concerned town(s).

The District Primary Census Abstract is presented in 59 columns. The Primary Census Abstract for Scheduled Castes and Primary Census Abstract for Scheduled Tribes are presented in 52 columns. The Village Primary Census Abstract and Urban Primary Census Abstract are presented in 58 columns.

The concepts and definitions used in the column headings are explained under the sub-heading 'Census Concepts' in the Analytical Note. The term 'Total Population' includes the Scheduled Castes, the Scheduled Tribes, the Institutional and the Houseless population. The explanation regarding area figures presented at various level in the Primary Census Abstracts are as follows :

Area Figures

The area figures supplied by local revenue authorities of the district in respect of Tahsils, Police Stations and by the local bodies in respect of Towns are given in square kilometers. The area figures of the villages supplied by the Tahsildars in acres have been converted and shown in hectares. The area figures of the CD Block is the total of the village areas coming under each CD Block. The area figures for the district are the same as adopted by the Surveyor General of India to maintain uniformity at the national level. The total area figures of all the tahsils/ CD Blocks within the district may not tally with area figures of the district because former represents land use area only. Similarly, the total of all the villages may not tally with the entire rural of Police Station/Tahsil. The difference may be due to the fact that while the area covered by hills, forests and rivers etc, have been accounted in the Tahsils and P.S. level the same may not be covered under the area of the villages. Apart from this it may also differ due to varying methods of computation adopted at different levels.

An appendix to District Primary Census Abstract has also been furnished showing urban enumeration block-wise particulars on Total Population, the Scheduled Caste Population and the Scheduled Tribe Population for each town.

DISTRICT PRIMARY

Location code number	District/ RD Block/ Town	Total/ Rural/ Urban	Area in square kilometre	Number of households	Total population (including institutional and houseless population)			Population in the age-group 0-6		
					Persons	Males	Females	Persons	Males	Females
1	2	3	4	5	6	7	8	9	10	11
02	**Tuensang**	**Total**	**4,228.00**	**60,780**	**414,818**	**218,678**	**196,140**	**58,981**	**30,129**	**28,852**
		Rural	**4,196.02**	**55,587**	**385,046**	**201,985**	**183,061**	**54,476**	**27,851**	**26,625**
		Urban	**31.98**	**5,193**	**29,772**	**16,693**	**13,079**	**4,505**	**2,278**	**2,227**
0001	Tamlu	Total	NA	6,880	58,072	30,788	27,284	5,664	2,877	2,787
		Rural	NA	6,880	58,072	30,788	27,284	5,664	2,877	2,787
		Urban		-	-	-	-	-	-	-
0002	Longleng	Total	NA	7,498	63,509	33,583	29,926	6,437	3,283	3,154
		Rural	NA	7,498	63,509	33,583	29,926	6,437	3,283	3,154
		Urban		-	-	-	-	-	-	-
0003	Noksen	Total	NA	2,365	17,931	9,333	8,598	2,929	1,481	1,448
		Rural	NA	2,365	17,931	9,333	8,598	2,929	1,481	1,448
		Urban		-	-	-	-	-	-	-
0004	Chare	Total	NA	1,918	11,622	6,033	5,589	1,435	744	691
		Rural	NA	1,918	11,622	6,033	5,589	1,435	744	691
		Urban		-	-	-	-	-	-	-
0005	Longkhim	Total	NA	2,713	15,894	8,264	7,630	2,164	1,091	1,073
		Rural	NA	2,713	15,894	8,264	7,630	2,164	1,091	1,073
		Urban		-	-	-	-	-	-	-
0006	Sangsangnyu	Total	NA	4,930	34,124	17,805	16,319	5,577	2,878	2,699
		Rural	NA	4,930	34,124	17,805	16,319	5,577	2,878	2,699
		Urban		-	-	-	-	-	-	-
0007	Noklak	Total	NA	5,283	28,692	14,918	13,774	5,124	2,567	2,557
		Rural	NA	5,283	28,692	14,918	13,774	5,124	2,567	2,557
		Urban		-	-	-	-	-	-	-
0008	Shamator	Total	NA	3,563	24,094	12,364	11,730	4,265	2,169	2,096
		Rural	NA	3,563	24,094	12,364	11,730	4,265	2,169	2,096
		Urban		-	-	-	-	-	-	-
0009	Chessore	Total	NA	2,263	16,045	8,114	7,931	2,504	1,216	1,288
		Rural	NA	2,263	16,045	8,114	7,931	2,504	1,216	1,288
		Urban		-	-	-	-	-	-	-
0010	Kiphire	Total	NA	5,867	36,644	19,212	17,432	5,896	2,955	2,941
		Rural	NA	5,867	36,644	19,212	17,432	5,896	2,955	2,941
		Urban		-	-	-	-	-	-	-
0011	Thonoknyu	Total	NA	2,080	13,631	7,380	6,251	1,878	1,057	821
		Rural	NA	2,080	13,631	7,380	6,251	1,878	1,057	821
		Urban		-	-	-	-	-	-	-
0012	Sitimi	Total	NA	6,024	40,713	21,509	19,204	5,739	2,971	2,768
		Rural	NA	6,024	40,713	21,509	19,204	5,739	2,971	2,768
		Urban		-	-	-	-	-	-	-
0013	Pungro	Total	NA	4,203	24,075	12,682	11,393	4,864	2,562	2,302
		Rural	NA	4,203	24,075	12,682	11,393	4,864	2,562	2,302
		Urban		-	-	-	-	-	-	-
	URBAN									
40201000	Tuensang (TC)	Urban	31.98	5,193	29,772	16,693	13,079	4,505	2,278	2,227

CENSUS ABSTRACT

Scheduled Caste population			Scheduled Tribe population			Literates			Total/ Rural/ Urban	District/ RD Block/ Town
Persons	Males	Females	Persons	Males	Females	Persons	Males	Females		
12	13	14	15	16	17	18	19	20	3	2
-	-	-	**398,350**	**208,284**	**190,066**	**180,186**	**103,932**	**76,254**	**Total**	**Tuensang**
-	-	-	**375,077**	**196,062**	**179,015**	**159,625**	**91,841**	**67,784**	**Rural**	
-	-	-	**23,273**	**12,222**	**11,051**	**20,561**	**12,091**	**8,470**	**Urban**	
-	-	-	56,625	29,998	26,627	24,306	13,835	10,471	Total	Tamlu
-	-	-	56,625	29,998	26,627	24,306	13,835	10,471	Rural	
-	-	-	-	-	-	-	-	-	Urban	
-	-	-	61,860	32,603	29,257	24,764	14,136	10,628	Total	Longleng
-	-	-	61,860	32,603	29,257	24,764	14,136	10,628	Rural	
-	-	-	-	-	-	-	-	-	Urban	
-	-	-	17,085	8,883	8,202	8,060	4,453	3,607	Total	Noksen
-	-	-	17,085	8,883	8,202	8,060	4,453	3,607	Rural	
-	-	-	-	-	-	-	-	-	Urban	
-	-	-	11,494	5,959	5,535	6,732	3,628	3,104	Total	Chare
-	-	-	11,494	5,959	5,535	6,732	3,628	3,104	Rural	
-	-	-	-	-	-	-	-	-	Urban	
-	-	-	15,659	8,120	7,539	7,727	4,313	3,414	Total	Longkhim
-	-	-	15,659	8,120	7,539	7,727	4,313	3,414	Rural	
-	-	-	-	-	-	-	-	-	Urban	
-	-	-	33,746	17,589	16,157	15,662	8,981	6,681	Total	Sangsangnyu
-	-	-	33,746	17,589	16,157	15,662	8,981	6,681	Rural	
-	-	-	-	-	-	-	-	-	Urban	
-	-	-	27,355	14,151	13,204	10,850	6,291	4,559	Total	Noklak
-	-	-	27,355	14,151	13,204	10,850	6,291	4,559	Rural	
-	-	-	-	-	-	-	-	-	Urban	
-	-	-	23,401	11,987	11,414	8,973	5,228	3,745	Total	Shamator
-	-	-	23,401	11,987	11,414	8,973	5,228	3,745	Rural	
-	-	-	-	-	-	-	-	-	Urban	
-	-	-	15,797	7,991	7,806	5,484	3,256	2,228	Total	Chessore
-	-	-	15,797	7,991	7,806	5,484	3,256	2,228	Rural	
-	-	-	-	-	-	-	-	-	Urban	
-	-	-	35,153	18,220	16,933	16,289	9,632	6,657	Total	Kiphire
-	-	-	35,153	18,220	16,933	16,289	9,632	6,657	Rural	
-	-	-	-	-	-	-	-	-	Urban	
-	-	-	13,514	7,302	6,212	4,617	2,747	1,870	Total	Thonoknyu
-	-	-	13,514	7,302	6,212	4,617	2,747	1,870	Rural	
-	-	-	-	-	-	-	-	-	Urban	
-	-	-	39,746	20,850	18,896	17,943	10,383	7,560	Total	Sitimi
-	-	-	39,746	20,850	18,896	17,943	10,383	7,560	Rural	
-	-	-	-	-	-	-	-	-	Urban	
-	-	-	23,642	12,409	11,233	8,218	4,958	3,260	Total	Pungro
-	-	-	23,642	12,409	11,233	8,218	4,958	3,260	Rural	
-	-	-	-	-	-	-	-	-	Urban	
										URBAN
-	-	-	23,273	12,222	11,051	20,561	12,091	8,470	Urban	Tuensang (TC)

DISTRICT PRIMARY

Location code number	District/ RD Block/ Town	Total/ Rural/ Urban	Illiterates			Total workers			Main workers		
			Persons	Males	Females	Persons	Males	Females	Persons	Males	Females
1	2	3	21	22	23	24	25	26	27	28	29
02	**Tuensang**	**Total**	**234,632**	**114,746**	**119,886**	**184,924**	**100,726**	**84,198**	**156,950**	**87,494**	**69,456**
		Rural	**225,421**	**110,144**	**115,277**	**177,045**	**94,185**	**82,860**	**149,680**	**81,325**	**68,355**
		Urban	**9,211**	**4,602**	**4,609**	**7,879**	**6,541**	**1,338**	**7,270**	**6,169**	**1,101**
0001	Tamlu	Total	33,766	16,953	16,813	30,295	16,305	13,990	26,149	14,195	11,954
		Rural	33,766	16,953	16,813	30,295	16,305	13,990	26,149	14,195	11,954
		Urban	-	-	-	-	-	-	-	-	-
0002	Longleng	Total	38,745	19,447	19,298	33,616	17,883	15,733	22,614	12,510	10,104
		Rural	38,745	19,447	19,298	33,616	17,883	15,733	22,614	12,510	10,104
		Urban	-	-	-	-	-	-	-	-	-
0003	Noksen	Total	9,871	4,880	4,991	8,613	4,497	4,116	7,511	3,973	3,538
		Rural	9,871	4,880	4,991	8,613	4,497	4,116	7,511	3,973	3,538
		Urban	-	-	-	-	-	-	-	-	-
0004	Chare	Total	4,890	2,405	2,485	5,045	2,823	2,222	4,102	2,338	1,764
		Rural	4,890	2,405	2,485	5,045	2,823	2,222	4,102	2,338	1,764
		Urban	-	-	-	-	-	-	-	-	-
0005	Longkhim	Total	8,167	3,951	4,216	7,152	3,691	3,461	6,462	3,374	3,088
		Rural	8,167	3,951	4,216	7,152	3,691	3,461	6,462	3,374	3,088
		Urban	-	-	-	-	-	-	-	-	-
0006	Sangsangnyu	Total	18,462	8,824	9,638	14,040	7,530	6,510	12,354	6,846	5,508
		Rural	18,462	8,824	9,638	14,040	7,530	6,510	12,354	6,846	5,508
		Urban	-	-	-	-	-	-	-	-	-
0007	Noklak	Total	17,842	8,627	9,215	13,897	7,403	6,494	12,385	6,719	5,666
		Rural	17,842	8,627	9,215	13,897	7,403	6,494	12,385	6,719	5,666
		Urban	-	-	-	-	-	-	-	-	-
0008	Shamator	Total	15,121	7,136	7,985	8,884	4,624	4,260	7,366	3,948	3,418
		Rural	15,121	7,136	7,985	8,884	4,624	4,260	7,366	3,948	3,418
		Urban	-	-	-	-	-	-	-	-	-
0009	Chessore	Total	10,561	4,858	5,703	7,286	3,725	3,561	5,736	2,979	2,757
		Rural	10,561	4,858	5,703	7,286	3,725	3,561	5,736	2,979	2,757
		Urban	-	-	-	-	-	-	-	-	-
0010	Kiphire	Total	20,355	9,580	10,775	15,134	8,476	6,658	14,351	8,200	6,151
		Rural	20,355	9,580	10,775	15,134	8,476	6,658	14,351	8,200	6,151
		Urban	-	-	-	-	-	-	-	-	-
0011	Thonoknyu	Total	9,014	4,633	4,381	6,382	3,430	2,952	6,112	3,290	2,822
		Rural	9,014	4,633	4,381	6,382	3,430	2,952	6,112	3,290	2,822
		Urban	-	-	-	-	-	-	-	-	-
0012	Sitimi	Total	22,770	11,126	11,644	16,871	8,781	8,090	15,801	8,308	7,493
		Rural	22,770	11,126	11,644	16,871	8,781	8,090	15,801	8,308	7,493
		Urban	-	-	-	-	-	-	-	-	-
0013	Pungro	Total	15,857	7,724	8,133	9,830	5,017	4,813	8,737	4,645	4,092
		Rural	15,857	7,724	8,133	9,830	5,017	4,813	8,737	4,645	4,092
		Urban	-	-	-	-	-	-	-	-	-
	URBAN										
40201000	Tuensang (TC)	Urban	9,211	4,602	4,609	7,879	6,541	1,338	7,270	6,169	1,101

CENSUS ABSTRACT

Industrial category of main workers												Total/ Rural/ Urban	District/ RD Block/ Town
Cultivators			Agricultural labourers			Household industry workers			Other workers				
Persons	Males	Females	Persons	Males	Females	Persons	Males	Females	Persons	Males	Females		
30	31	32	33	34	35	36	37	38	39	40	41	3	2
129,233	**66,022**	**63,211**	**2,586**	**1,412**	**1,174**	**2,856**	**1,581**	**1,275**	**22,275**	**18,479**	**3,796**	**Total**	**Tuensang**
128,805	**65,747**	**63,058**	**2,532**	**1,371**	**1,161**	**2,764**	**1,528**	**1,236**	**15,579**	**12,679**	**2,900**	**Rural**	
428	**275**	**153**	**54**	**41**	**13**	**92**	**53**	**39**	**6,696**	**5,800**	**896**	**Urban**	
24,369	12,959	11,410	473	287	186	220	129	91	1,087	820	267	Total	Tamlu
24,369	12,959	11,410	473	287	186	220	129	91	1,087	820	267	Rural	
-	-	-	-	-	-	-	-	-	-	-	-	Urban	
19,911	10,701	9,210	343	198	145	690	352	338	1,670	1,259	411	Total	Longleng
19,911	10,701	9,210	343	198	145	690	352	338	1,670	1,259	411	Rural	
-	-	-	-	-	-	-	-	-	-	-	-	Urban	
6,522	3,219	3,303	67	35	32	49	33	16	873	686	187	Total	Noksen
6,522	3,219	3,303	67	35	32	49	33	16	873	686	187	Rural	
-	-	-	-	-	-	-	-	-	-	-	-	Urban	
3,371	1,728	1,643	33	23	10	47	29	18	651	558	93	Total	Chare
3,371	1,728	1,643	33	23	10	47	29	18	651	558	93	Rural	
-	-	-	-	-	-	-	-	-	-	-	-	Urban	
5,017	2,363	2,654	59	35	24	353	159	194	1,033	817	216	Total	Longkhim
5,017	2,363	2,654	59	35	24	353	159	194	1,033	817	216	Rural	
-	-	-	-	-	-	-	-	-	-	-	-	Urban	
10,673	5,416	5,257	103	70	33	200	125	75	1,378	1,235	143	Total	Sangsangnyu
10,673	5,416	5,257	103	70	33	200	125	75	1,378	1,235	143	Rural	
-	-	-	-	-	-	-	-	-	-	-	-	Urban	
10,764	5,498	5,266	74	32	42	180	103	77	1,367	1,086	281	Total	Noklak
10,764	5,498	5,266	74	32	42	180	103	77	1,367	1,086	281	Rural	
-	-	-	-	-	-	-	-	-	-	-	-	Urban	
6,091	2,888	3,203	25	16	9	162	108	54	1,088	936	152	Total	Shamator
6,091	2,888	3,203	25	16	9	162	108	54	1,088	936	152	Rural	
-	-	-	-	-	-	-	-	-	-	-	-	Urban	
4,668	2,291	2,377	504	264	240	49	36	13	515	388	127	Total	Chessore
4,668	2,291	2,377	504	264	240	49	36	13	515	388	127	Rural	
-	-	-	-	-	-	-	-	-	-	-	-	Urban	
11,230	5,715	5,515	207	105	102	197	107	90	2,717	2,273	444	Total	Kiphire
11,230	5,715	5,515	207	105	102	197	107	90	2,717	2,273	444	Rural	
-	-	-	-	-	-	-	-	-	-	-	-	Urban	
5,412	2,766	2,646	39	20	19	117	74	43	544	430	114	Total	Thonoknyu
5,412	2,766	2,646	39	20	19	117	74	43	544	430	114	Rural	
-	-	-	-	-	-	-	-	-	-	-	-	Urban	
12,976	6,333	6,643	565	264	301	362	196	166	1,898	1,515	383	Total	Sitimi
12,976	6,333	6,643	565	264	301	362	196	166	1,898	1,515	383	Rural	
-	-	-	-	-	-	-	-	-	-	-	-	Urban	
7,801	3,870	3,931	40	22	18	138	77	61	758	676	82	Total	Pungro
7,801	3,870	3,931	40	22	18	138	77	61	758	676	82	Rural	
-	-	-	-	-	-	-	-	-	-	-	-	Urban	
													URBAN
428	275	153	54	41	13	92	53	39	6,696	5,800	896	Urban	Tuensang (TC)

DISTRICT PRIMARY

Location code number	District/ RD Block/ Town	Total/ Rural/ Urban	Marginal workers			Industrial category: Cultivators			Industrial category: Agricultural labourers		
			Persons	Males	Females	Persons	Males	Females	Persons	Males	Females
1	2	3	42	43	44	45	46	47	48	49	50
02	**Tuensang**	**Total**	**27,974**	**13,232**	**14,742**	**18,722**	**8,529**	**10,193**	**3,734**	**1,772**	**1,962**
		Rural	**27,365**	**12,860**	**14,505**	**18,489**	**8,412**	**10,077**	**3,705**	**1,753**	**1,952**
		Urban	**609**	**372**	**237**	**233**	**117**	**116**	**29**	**19**	**10**
0001	Tamlu	Total	4,146	2,110	2,036	3,225	1,642	1,583	445	215	230
		Rural	4,146	2,110	2,036	3,225	1,642	1,583	445	215	230
		Urban	-	-	-	-	-	-	-	-	-
0002	Longleng	Total	11,002	5,373	5,629	7,570	3,587	3,983	984	489	495
		Rural	11,002	5,373	5,629	7,570	3,587	3,983	984	489	495
		Urban	-	-	-	-	-	-	-	-	-
0003	Noksen	Total	1,102	524	578	615	286	329	175	64	111
		Rural	1,102	524	578	615	286	329	175	64	111
		Urban	-	-	-	-	-	-	-	-	-
0004	Chare	Total	943	485	458	508	284	224	184	68	116
		Rural	943	485	458	508	284	224	184	68	116
		Urban	-	-	-	-	-	-	-	-	-
0005	Longkhim	Total	690	317	373	240	117	123	264	120	144
		Rural	690	317	373	240	117	123	264	120	144
		Urban	-	-	-	-	-	-	-	-	-
0006	Sangsangnyu	Total	1,686	684	1,002	1,234	433	801	332	190	142
		Rural	1,686	684	1,002	1,234	433	801	332	190	142
		Urban	-	-	-	-	-	-	-	-	-
0007	Noklak	Total	1,512	684	828	1,065	488	577	240	76	164
		Rural	1,512	684	828	1,065	488	577	240	76	164
		Urban	-	-	-	-	-	-	-	-	-
0008	Shamator	Total	1,518	676	842	1,235	534	701	31	12	19
		Rural	1,518	676	842	1,235	534	701	31	12	19
		Urban	-	-	-	-	-	-	-	-	-
0009	Chessore	Total	1,550	746	804	429	209	220	856	405	451
		Rural	1,550	746	804	429	209	220	856	405	451
		Urban	-	-	-	-	-	-	-	-	-
0010	Kiphire	Total	783	276	507	571	182	389	20	9	11
		Rural	783	276	507	571	182	389	20	9	11
		Urban	-	-	-	-	-	-	-	-	-
0011	Thonoknyu	Total	270	140	130	205	107	98	40	19	21
		Rural	270	140	130	205	107	98	40	19	21
		Urban	-	-	-	-	-	-	-	-	-
0012	Sitimi	Total	1,070	473	597	576	215	361	126	83	43
		Rural	1,070	473	597	576	215	361	126	83	43
		Urban	-	-	-	-	-	-	-	-	-
0013	Pungro	Total	1,093	372	721	1,016	328	688	8	3	5
		Rural	1,093	372	721	1,016	328	688	8	3	5
		Urban	-	-	-	-	-	-	-	-	-
	URBAN										
40201000	Tuensang (TC)	Urban	609	372	237	233	117	116	29	19	10

CENSUS ABSTRACT

of marginal workers									Total/ Rural/ Urban	District/ RD Block/ Town	Location code number
Household industry workers			Other workers			Non-workers					
Persons	Males	Females	Persons	Males	Females	Persons	Males	Females			
51	52	53	54	55	56	57	58	59	3	2	1
1,489	**609**	**880**	**4,029**	**2,322**	**1,707**	**229,894**	**117,952**	**111,942**	**Total**	**Tuensang**	**02**
1,458	**586**	**872**	**3,713**	**2,109**	**1,604**	**208,001**	**107,800**	**100,201**	**Rural**		
31	**23**	**8**	**316**	**213**	**103**	**21,893**	**10,152**	**11,741**	**Urban**		
227	126	101	249	127	122	27,777	14,483	13,294	Total	Tamlu	0001
227	126	101	249	127	122	27,777	14,483	13,294	Rural		
-	-	-	-	-	-	-	-	-	Urban		
576	240	336	1,872	1,057	815	29,893	15,700	14,193	Total	Longleng	0002
576	240	336	1,872	1,057	815	29,893	15,700	14,193	Rural		
-	-	-	-	-	-	-	-	-	Urban		
25	9	16	287	165	122	9,318	4,836	4,482	Total	Noksen	0003
25	9	16	287	165	122	9,318	4,836	4,482	Rural		
-	-	-	-	-	-	-	-	-	Urban		
88	26	62	163	107	56	6,577	3,210	3,367	Total	Chare	0004
88	26	62	163	107	56	6,577	3,210	3,367	Rural		
-	-	-	-	-	-	-	-	-	Urban		
64	10	54	122	70	52	8,742	4,573	4,169	Total	Longkhim	0005
64	10	54	122	70	52	8,742	4,573	4,169	Rural		
-	-	-	-	-	-	-	-	-	Urban		
57	27	30	63	34	29	20,084	10,275	9,809	Total	Sangsangnyu	0006
57	27	30	63	34	29	20,084	10,275	9,809	Rural		
-	-	-	-	-	-	-	-	-	Urban		
65	21	44	142	99	43	14,795	7,515	7,280	Total	Noklak	0007
65	21	44	142	99	43	14,795	7,515	7,280	Rural		
-	-	-	-	-	-	-	-	-	Urban		
65	38	27	187	92	95	15,210	7,740	7,470	Total	Shamator	0008
65	38	27	187	92	95	15,210	7,740	7,470	Rural		
-	-	-	-	-	-	-	-	-	Urban		
27	12	15	238	120	118	8,759	4,389	4,370	Total	Chessore	0009
27	12	15	238	120	118	8,759	4,389	4,370	Rural		
-	-	-	-	-	-	-	-	-	Urban		
89	15	74	103	70	33	21,510	10,736	10,774	Total	Kiphire	0010
89	15	74	103	70	33	21,510	10,736	10,774	Rural		
-	-	-	-	-	-	-	-	-	Urban		
16	11	5	9	3	6	7,249	3,950	3,299	Total	Thonoknyu	0011
16	11	5	9	3	6	7,249	3,950	3,299	Rural		
-	-	-	-	-	-	-	-	-	Urban		
133	34	99	235	141	94	23,842	12,728	11,114	Total	Sitimi	0012
133	34	99	235	141	94	23,842	12,728	11,114	Rural		
-	-	-	-	-	-	-	-	-	Urban		
26	17	9	43	24	19	14,245	7,665	6,580	Total	Pungro	0013
26	17	9	43	24	19	14,245	7,665	6,580	Rural		
-	-	-	-	-	-	-	-	-	Urban		
										URBAN	
31	23	8	316	213	103	21,893	10,152	11,741	Urban	Tuensang (TC)	40201000

APPENDIX TO DISTRICT PRIMARY CENSUS ABSTRACT

TOTAL, SCHEDULED CASTE AND SCHEDULED TRIBE POPULATION - URBAN BLOCK WISE

Location Code	Name of town	Name of ward	Boundaries of urban block / EB number	Total population	Scheduled Caste population	Scheduled Tribe population
1	2	3	4	5	6	7
40201000	Tuensang (TC)	Ward No. 1	EB No. 1	617	-	617
40201000	Tuensang (TC)	Ward No. 1	EB No. 2	200	-	199
40201000	Tuensang (TC)	Ward No. 1	EB No. 3	980	-	954
40201000	Tuensang (TC)	Ward No. 1	EB No. 4	740	-	701
40201000	Tuensang (TC)	Ward No. 2	EB No. 5	727	-	707
40201000	Tuensang (TC)	Ward No. 2	EB No. 6	214	-	198
40201000	Tuensang (TC)	Ward No. 2	EB No. 7	749	-	749
40201000	Tuensang (TC)	Ward No. 2	EB No. 8	348	-	337
40201000	Tuensang (TC)	Ward No. 3	EB No. 9	1,034	-	240
40201000	Tuensang (TC)	Ward No. 3	EB No. 10	710	-	605
40201000	Tuensang (TC)	Ward No. 3	EB No. 11	479	-	474
40201000	Tuensang (TC)	Ward No. 3	EB No. 12	670	-	644
40201000	Tuensang (TC)	Ward No. 4	EB No. 13	616	-	616
40201000	Tuensang (TC)	Ward No. 4	EB No. 14	579	-	505
40201000	Tuensang (TC)	Ward No. 4	EB No. 15	833	-	310
40201000	Tuensang (TC)	Ward No. 4	EB No. 16	537	-	451
40201000	Tuensang (TC)	Ward No. 5	EB No. 17	608	-	386
40201000	Tuensang (TC)	Ward No. 5	EB No. 18	515	-	137
40201000	Tuensang (TC)	Ward No. 5	EB No. 19	436	-	173
40201000	Tuensang (TC)	Ward No. 6	EB No. 20	455	-	204
40201000	Tuensang (TC)	Ward No. 6	EB No. 21	385	-	359
40201000	Tuensang (TC)	Ward No. 7	EB No. 22	711	-	570
40201000	Tuensang (TC)	Ward No. 7	EB No. 23	509	-	487
40201000	Tuensang (TC)	Ward No. 7	EB No. 24	814	-	795
40201000	Tuensang (TC)	Ward No. 8	EB No. 25	542	-	504
40201000	Tuensang (TC)	Ward No. 8	EB No. 26	799	-	758
40201000	Tuensang (TC)	Ward No. 8	EB No. 27	616	-	574
40201000	Tuensang (TC)	Ward No. 8	EB No. 28	630	-	590
40201000	Tuensang (TC)	Ward No. 9	EB No. 29	695	-	694
40201000	Tuensang (TC)	Ward No. 9	EB No. 30	583	-	573
40201000	Tuensang (TC)	Ward No. 9	EB No. 31	624	-	619
40201000	Tuensang (TC)	Ward No. 9	EB No. 32	374	-	374
40201000	Tuensang (TC)	Ward No. 9	EB No. 33	162	-	161
40201000	Tuensang (TC)	Ward No. 10	EB No. 34	605	-	541
40201000	Tuensang (TC)	Ward No. 10	EB No. 35	256	-	241
40201000	Tuensang (TC)	Ward No. 10	EB No. 36	308	-	235
40201000	Tuensang (TC)	Ward No. 10	EB No. 37	775	-	753
40201000	Tuensang (TC)	Ward No. 10	EB No. 38	396	-	353
40201000	Tuensang (TC)	Ward No. 10	EB No. 39	313	-	284
40201000	Tuensang (TC)	Ward No. 10	EB No. 40	305	-	249
40201000	Tuensang (TC)	Ward No. 10	EB No. 402	704	-	79

APPENDIX TO DISTRICT PRIMARY CENSUS ABSTRACT

TOTAL, SCHEDULED CASTE AND SCHEDULED TRIBE POPULATION - URBAN BLOCK WISE (CONTD.)

Location Code	Name of town	Name of ward	Boundaries of urban block / EB number	Total population	Scheduled Caste population	Scheduled Tribe population
1	2	3	4	5	6	7
40201000	Tuensang (TC)	Ward No. 10	EB No. 1902	157	-	42
40201000	Tuensang (TC)	Ward No. 10	EB No. 2701	204	-	25
40201000	Tuensang (TC)	Ward No. 11	EB No. 41	431	-	397
40201000	Tuensang (TC)	Ward No. 11	EB No. 42	291	-	2
40201000	Tuensang (TC)	Ward No. 11	EB No. 43	320	-	261
40201000	Tuensang (TC)	Ward No. 11	EB No. 401	878	-	48
40201000	Tuensang (TC)	Ward No. 11	EB No. 2901	11	-	4
40201000	Tuensang (TC)	Ward No. 12	EB No. 44	372	-	350
40201000	Tuensang (TC)	Ward No. 12	EB No. 45	346	-	-
40201000	Tuensang (TC)	Ward No. 13	EB No. 46	974	-	830
40201000	Tuensang (TC)	Ward No. 13	EB No. 47	742	-	674
40201000	Tuensang (TC)	Ward No. 13	EB No. 48	721	-	564
40201000	Tuensang (TC)	Ward No. 13	EB No. 49	730	-	643
40201000	Tuensang (TC)	Ward No. 13	EB No. 50	442	-	433

PRIMARY CENSUS ABSTRACT

Location code number	District/ RD Block/ Town	Total/ Rural/ Urban	Number of households with at least one Scheduled Tribe member	Total population (including institutional and houseless population)			Population in the age-group 0-6		
				Persons	Males	Females	Persons	Males	Females
1	2	3	4	5	6	7	8	9	10
02	**Tuensang**	**Total**	**58,009**	**398,350**	**208,284**	**190,066**	**56,696**	**28,879**	**27,817**
		Rural	**53,916**	**375,077**	**196,062**	**179,015**	**52,916**	**26,985**	**25,931**
		Urban	**4,093**	**23,273**	**12,222**	**11,051**	**3,780**	**1,894**	**1,886**
0001	Tamlu	Total	6,667	56,625	29,998	26,627	5,486	2,774	2,712
		Rural	6,667	56,625	29,998	26,627	5,486	2,774	2,712
		Urban	-	-	-	-	-	-	-
0002	Longleng	Total	7,267	61,860	32,603	29,257	6,105	3,094	3,011
		Rural	7,267	61,860	32,603	29,257	6,105	3,094	3,011
		Urban	-	-	-	-	-	-	-
0003	Noksen	Total	2,250	17,085	8,883	8,202	2,797	1,409	1,388
		Rural	2,250	17,085	8,883	8,202	2,797	1,409	1,388
		Urban	-	-	-	-	-	-	-
0004	Chare	Total	1,894	11,494	5,959	5,535	1,412	729	683
		Rural	1,894	11,494	5,959	5,535	1,412	729	683
		Urban	-	-	-	-	-	-	-
0005	Longkhim	Total	2,656	15,659	8,120	7,539	2,137	1,072	1,065
		Rural	2,656	15,659	8,120	7,539	2,137	1,072	1,065
		Urban	-	-	-	-	-	-	-
0006	Sangsangnyu	Total	4,875	33,746	17,589	16,157	5,524	2,850	2,674
		Rural	4,875	33,746	17,589	16,157	5,524	2,850	2,674
		Urban	-	-	-	-	-	-	-
0007	Noklak	Total	5,021	27,355	14,151	13,204	4,867	2,424	2,443
		Rural	5,021	27,355	14,151	13,204	4,867	2,424	2,443
		Urban	-	-	-	-	-	-	-
0008	Shamator	Total	3,466	23,401	11,987	11,414	4,139	2,110	2,029
		Rural	3,466	23,401	11,987	11,414	4,139	2,110	2,029
		Urban	-	-	-	-	-	-	-
0009	Chessore	Total	2,229	15,797	7,991	7,806	2,489	1,209	1,280
		Rural	2,229	15,797	7,991	7,806	2,489	1,209	1,280
		Urban	-	-	-	-	-	-	-
0010	Kiphire	Total	5,520	35,153	18,220	16,933	5,686	2,839	2,847
		Rural	5,520	35,153	18,220	16,933	5,686	2,839	2,847
		Urban	-	-	-	-	-	-	-
0011	Thonoknyu	Total	2,061	13,514	7,302	6,212	1,862	1,047	815
		Rural	2,061	13,514	7,302	6,212	1,862	1,047	815
		Urban	-	-	-	-	-	-	-
0012	Sitimi	Total	5,896	39,746	20,850	18,896	5,640	2,912	2,728
		Rural	5,896	39,746	20,850	18,896	5,640	2,912	2,728
		Urban	-	-	-	-	-	-	-
0013	Pungro	Total	4,114	23,642	12,409	11,233	4,772	2,516	2,256
		Rural	4,114	23,642	12,409	11,233	4,772	2,516	2,256
		Urban	-	-	-	-	-	-	-
	URBAN								
40201000	Tuensang (TC)	Urban	4,093	23,273	12,222	11,051	3,780	1,894	1,886

FOR SCHEDULED TRIBES

Literates			Illiterates			Total workers			Total/ Rural/ Urban	District/ RD Block/ Town
Persons	Males	Females	Persons	Males	Females	Persons	Males	Females		
11	12	13	14	15	16	17	18	19	3	2
170,766	**97,422**	**73,344**	**227,584**	**110,862**	**116,722**	**177,214**	**94,700**	**82,514**	**Total**	**Tuensang**
154,904	**88,731**	**66,173**	**220,173**	**107,331**	**112,842**	**172,402**	**91,052**	**81,350**	**Rural**	
15,862	**8,691**	**7,171**	**7,411**	**3,531**	**3,880**	**4,812**	**3,648**	**1,164**	**Urban**	
23,577	13,420	10,157	33,048	16,578	16,470	29,544	15,835	13,709	Total	Tamlu
23,577	13,420	10,157	33,048	16,578	16,470	29,544	15,835	13,709	Rural	
-	-	-	-	-	-	-	-	-	Urban	
24,126	13,686	10,440	37,734	18,917	18,817	32,926	17,465	15,461	Total	Longleng
24,126	13,686	10,440	37,734	18,917	18,817	32,926	17,465	15,461	Rural	
-	-	-	-	-	-	-	-	-	Urban	
7,636	4,214	3,422	9,449	4,669	4,780	8,249	4,293	3,956	Total	Noksen
7,636	4,214	3,422	9,449	4,669	4,780	8,249	4,293	3,956	Rural	
-	-	-	-	-	-	-	-	-	Urban	
6,650	3,578	3,072	4,844	2,381	2,463	4,997	2,783	2,214	Total	Chare
6,650	3,578	3,072	4,844	2,381	2,463	4,997	2,783	2,214	Rural	
-	-	-	-	-	-	-	-	-	Urban	
7,630	4,252	3,378	8,029	3,868	4,161	7,018	3,599	3,419	Total	Longkhim
7,630	4,252	3,378	8,029	3,868	4,161	7,018	3,599	3,419	Rural	
-	-	-	-	-	-	-	-	-	Urban	
15,481	8,860	6,621	18,265	8,729	9,536	13,856	7,416	6,440	Total	Sangsangnyu
15,481	8,860	6,621	18,265	8,729	9,536	13,856	7,416	6,440	Rural	
-	-	-	-	-	-	-	-	-	Urban	
10,127	5,847	4,280	17,228	8,304	8,924	13,348	7,072	6,276	Total	Noklak
10,127	5,847	4,280	17,228	8,304	8,924	13,348	7,072	6,276	Rural	
-	-	-	-	-	-	-	-	-	Urban	
8,789	5,088	3,701	14,612	6,899	7,713	8,570	4,449	4,121	Total	Shamator
8,789	5,088	3,701	14,612	6,899	7,713	8,570	4,449	4,121	Rural	
-	-	-	-	-	-	-	-	-	Urban	
5,378	3,198	2,180	10,419	4,793	5,626	7,160	3,661	3,499	Total	Chessore
5,378	3,198	2,180	10,419	4,793	5,626	7,160	3,661	3,499	Rural	
-	-	-	-	-	-	-	-	-	Urban	
15,278	8,889	6,389	19,875	9,331	10,544	14,440	7,873	6,567	Total	Kiphire
15,278	8,889	6,389	19,875	9,331	10,544	14,440	7,873	6,567	Rural	
-	-	-	-	-	-	-	-	-	Urban	
4,568	2,709	1,859	8,946	4,593	4,353	6,334	3,388	2,946	Total	Thonoknyu
4,568	2,709	1,859	8,946	4,593	4,353	6,334	3,388	2,946	Rural	
-	-	-	-	-	-	-	-	-	Urban	
17,658	10,198	7,460	22,088	10,652	11,436	16,352	8,375	7,977	Total	Sitimi
17,658	10,198	7,460	22,088	10,652	11,436	16,352	8,375	7,977	Rural	
-	-	-	-	-	-	-	-	-	Urban	
8,006	4,792	3,214	15,636	7,617	8,019	9,608	4,843	4,765	Total	Pungro
8,006	4,792	3,214	15,636	7,617	8,019	9,608	4,843	4,765	Rural	
-	-	-	-	-	-	-	-	-	Urban	
										URBAN
15,862	8,691	7,171	7,411	3,531	3,880	4,812	3,648	1,164	Urban	Tuensang (TC)

'RIMARY CENSUS ABSTRAC'

Location code number	District/ RD Block/ Town	Total/ Rural/ Urban	Main workers			Industrial category					
						Cultivators			Agricultural labourers		
			Persons	Males	Females	Persons	Males	Females	Persons	Males	Females
1	2	3	20	21	22	23	24	25	26	27	28
02	**Tuensang**	**Total**	**150,010**	**81,888**	**68,122**	**127,136**	**64,868**	**62,268**	**2,362**	**1,280**	**1,082**
		Rural	**145,689**	**78,510**	**67,179**	**126,775**	**64,641**	**62,134**	**2,313**	**1,243**	**1,070**
		Urban	**4,321**	**3,378**	**943**	**361**	**227**	**134**	**49**	**37**	**12**
0001	Tamlu	Total	25,472	13,759	11,713	23,891	12,667	11,224	352	206	146
		Rural	25,472	13,759	11,713	23,891	12,667	11,224	352	206	146
		Urban	-	-	-	-	-	-	-	-	-
0002	Longleng	Total	22,194	12,212	9,982	19,641	10,525	9,116	333	192	141
		Rural	22,194	12,212	9,982	19,641	10,525	9,116	333	192	141
		Urban	-	-	-	-	-	-	-	-	-
0003	Noksen	Total	7,264	3,814	3,450	6,353	3,128	3,225	61	33	28
		Rural	7,264	3,814	3,450	6,353	3,128	3,225	61	33	28
		Urban	-	-	-	-	-	-	-	-	-
0004	Chare	Total	4,064	2,305	1,759	3,366	1,723	1,643	32	22	10
		Rural	4,064	2,305	1,759	3,366	1,723	1,643	32	22	10
		Urban	-	-	-	-	-	-	-	-	-
0005	Longkhim	Total	6,328	3,282	3,046	4,956	2,332	2,624	53	31	22
		Rural	6,328	3,282	3,046	4,956	2,332	2,624	53	31	22
		Urban	-	-	-	-	-	-	-	-	-
0006	Sangsangnyu	Total	12,205	6,750	5,455	10,581	5,371	5,210	98	67	31
		Rural	12,205	6,750	5,455	10,581	5,371	5,210	98	67	31
		Urban	-	-	-	-	-	-	-	-	-
0007	Noklak	Total	11,902	6,429	5,473	10,430	5,337	5,093	72	30	42
		Rural	11,902	6,429	5,473	10,430	5,337	5,093	72	30	42
		Urban	-	-	-	-	-	-	-	-	-
0008	Shamator	Total	7,070	3,782	3,288	5,885	2,801	3,084	24	15	9
		Rural	7,070	3,782	3,288	5,885	2,801	3,084	24	15	9
		Urban	-	-	-	-	-	-	-	-	-
0009	Chessore	Total	5,623	2,924	2,699	4,636	2,277	2,359	445	239	206
		Rural	5,623	2,924	2,699	4,636	2,277	2,359	445	239	206
		Urban	-	-	-	-	-	-	-	-	-
0010	Kiphire	Total	13,681	7,618	6,063	11,153	5,681	5,472	201	102	99
		Rural	13,681	7,618	6,063	11,153	5,681	5,472	201	102	99
		Urban	-	-	-	-	-	-	-	-	-
0011	Thonoknyu	Total	6,064	3,248	2,816	5,386	2,745	2,641	39	20	19
		Rural	6,064	3,248	2,816	5,386	2,745	2,641	39	20	19
		Urban	-	-	-	-	-	-	-	-	-
0012	Sitimi	Total	15,294	7,913	7,381	12,763	6,220	6,543	563	264	299
		Rural	15,294	7,913	7,381	12,763	6,220	6,543	563	264	299
		Urban	-	-	-	-	-	-	-	-	-
0013	Pungro	Total	8,528	4,474	4,054	7,734	3,834	3,900	40	22	18
		Rural	8,528	4,474	4,054	7,734	3,834	3,900	40	22	18
		Urban	-	-	-	-	-	-	-	-	-
	URBAN										
40201000	Tuensang (TC)	Urban	4,321	3,378	943	361	227	134	49	37	12

FOR SCHEDULED TRIBES

of main workers									Total/ Rural/ Urban	District/ RD Block/ Town
Household industry workers			Other workers			Marginal workers				
Persons	Males	Females	Persons	Males	Females	Persons	Males	Females		
29	30	31	32	33	34	35	36	37	3	2
2,725	**1,475**	**1,250**	**17,787**	**14,265**	**3,522**	**27,204**	**12,812**	**14,392**	**Total**	**Tuensang**
2,665	**1,450**	**1,215**	**13,936**	**11,176**	**2,760**	**26,713**	**12,542**	**14,171**	**Rural**	
60	**25**	**35**	**3,851**	**3,089**	**762**	**491**	**270**	**221**	**Urban**	
211	121	90	1,018	765	253	4,072	2,076	1,996	Total	Tamlu
211	121	90	1,018	765	253	4,072	2,076	1,996	Rural	
-	-	-	-	-	-	-	-	-	Urban	
673	341	332	1,547	1,154	393	10,732	5,253	5,479	Total	Longleng
673	341	332	1,547	1,154	393	10,732	5,253	5,479	Rural	
-	-	-	-	-	-	-	-	-	Urban	
45	31	14	805	622	183	985	479	506	Total	Noksen
45	31	14	805	622	183	985	479	506	Rural	
-	-	-	-	-	-	-	-	-	Urban	
47	29	18	619	531	88	933	478	455	Total	Chare
47	29	18	619	531	88	933	478	455	Rural	
-	-	-	-	-	-	-	-	-	Urban	
346	153	193	973	766	207	690	317	373	Total	Longkhim
346	153	193	973	766	207	690	317	373	Rural	
-	-	-	-	-	-	-	-	-	Urban	
198	123	75	1,328	1,189	139	1,651	666	985	Total	Sangsangnyu
198	123	75	1,328	1,189	139	1,651	666	985	Rural	
-	-	-	-	-	-	-	-	-	Urban	
172	98	74	1,228	964	264	1,446	643	803	Total	Noklak
172	98	74	1,228	964	264	1,446	643	803	Rural	
-	-	-	-	-	-	-	-	-	Urban	
133	84	49	1,028	882	146	1,500	667	833	Total	Shamator
133	84	49	1,028	882	146	1,500	667	833	Rural	
-	-	-	-	-	-	-	-	-	Urban	
43	31	12	499	377	122	1,537	737	800	Total	Chessore
43	31	12	499	377	122	1,537	737	800	Rural	
-	-	-	-	-	-	-	-	-	Urban	
184	95	89	2,143	1,740	403	759	255	504	Total	Kiphire
184	95	89	2,143	1,740	403	759	255	504	Rural	
-	-	-	-	-	-	-	-	-	Urban	
117	74	43	522	409	113	270	140	130	Total	Thonoknyu
117	74	43	522	409	113	270	140	130	Rural	
-	-	-	-	-	-	-	-	-	Urban	
358	193	165	1,610	1,236	374	1,058	462	596	Total	Sitimi
358	193	165	1,610	1,236	374	1,058	462	596	Rural	
-	-	-	-	-	-	-	-	-	Urban	
138	77	61	616	541	75	1,080	369	711	Total	Pungro
138	77	61	616	541	75	1,080	369	711	Rural	
-	-	-	-	-	-	-	-	-	Urban	
										URBAN
60	25	35	3,851	3,089	762	491	270	221	Urban	Tuensang (TC)

:IMARY CENSUS ABSTRACT

Location code number	District/ RD Block/ Town	Total/ Rural/ Urban	Industrial category								
			Cultivators			Agricultural labourers			Household industry workers		
			Persons	Males	Females	Persons	Males	Females	Persons	Males	Females
1	2	3	38	39	40	41	42	43	44	45	46
02	**Tuensang**	**Total**	**18,230**	**8,328**	**9,902**	**3,698**	**1,753**	**1,945**	**1,455**	**585**	**870**
		Rural	**18,001**	**8,213**	**9,788**	**3,670**	**1,735**	**1,935**	**1,437**	**575**	**862**
		Urban	**229**	**115**	**114**	**28**	**18**	**10**	**18**	**10**	**8**
0001	Tamlu	Total	3,169	1,618	1,551	437	211	226	221	123	98
		Rural	3,169	1,618	1,551	437	211	226	221	123	98
		Urban	-	-	-	-	-	-	-	-	-
0002	Longleng	Total	7,325	3,484	3,841	981	489	492	567	235	332
		Rural	7,325	3,484	3,841	981	489	492	567	235	332
		Urban	-	-	-	-	-	-	-	-	-
0003	Noksen	Total	527	260	267	164	59	105	25	9	16
		Rural	527	260	267	164	59	105	25	9	16
		Urban	-	-	-	-	-	-	-	-	-
0004	Chare	Total	500	279	221	183	67	116	88	26	62
		Rural	500	279	221	183	67	116	88	26	62
		Urban	-	-	-	-	-	-	-	-	-
0005	Longkhim	Total	240	117	123	264	120	144	64	10	54
		Rural	240	117	123	264	120	144	64	10	54
		Urban	-	-	-	-	-	-	-	-	-
0006	Sangsangnyu	Total	1,204	418	786	331	190	141	57	27	30
		Rural	1,204	418	786	331	190	141	57	27	30
		Urban	-	-	-	-	-	-	-	-	-
0007	Noklak	Total	1,034	474	560	240	76	164	62	19	43
		Rural	1,034	474	560	240	76	164	62	19	43
		Urban	-	-	-	-	-	-	-	-	-
0008	Shamator	Total	1,220	528	692	31	12	19	64	37	27
		Rural	1,220	528	692	31	12	19	64	37	27
		Urban	-	-	-	-	-	-	-	-	-
0009	Chessore	Total	429	209	220	849	400	449	27	12	15
		Rural	429	209	220	849	400	449	27	12	15
		Urban	-	-	-	-	-	-	-	-	-
0010	Kiphire	Total	568	179	389	19	9	10	88	15	73
		Rural	568	179	389	19	9	10	88	15	73
		Urban	-	-	-	-	-	-	-	-	-
0011	Thonoknyu	Total	205	107	98	40	19	21	16	11	5
		Rural	205	107	98	40	19	21	16	11	5
		Urban	-	-	-	-	-	-	-	-	-
0012	Sitimi	Total	575	214	361	123	80	43	133	34	99
		Rural	575	214	361	123	80	43	133	34	99
		Urban	-	-	-	-	-	-	-	-	-
0013	Pungro	Total	1,005	326	679	8	3	5	25	17	8
		Rural	1,005	326	679	8	3	5	25	17	8
		Urban	-	-	-	-	-	-	-	-	-
	URBAN										
40201000	Tuensang (TC)	Urban	229	115	114	28	18	10	18	10	8

FOR SCHEDULED TRIBES

of marginal workers			Non-workers			Total/ Rural/ Urban	District/ RD Block/ Town	Location code number
Other workers								
Persons	Males	Females	Persons	Males	Females			
47	48	49	50	51	52	3	2	1
3,821	**2,146**	**1,675**	**221,136**	**113,584**	**107,552**	**Total**	**Tuensang**	**02**
3,605	**2,019**	**1,586**	**202,675**	**105,010**	**97,665**	**Rural**		
216	**127**	**89**	**18,461**	**8,574**	**9,887**	**Urban**		
245	124	121	27,081	14,163	12,918	Total	Tamlu	0001
245	124	121	27,081	14,163	12,918	Rural		
-	-	-	-	-	-	Urban		
1,859	1,045	814	28,934	15,138	13,796	Total	Longleng	0002
1,859	1,045	814	28,934	15,138	13,796	Rural		
-	-	-	-	-	-	Urban		
269	151	118	8,836	4,590	4,246	Total	Noksen	0003
269	151	118	8,836	4,590	4,246	Rural		
-	-	-	-	-	-	Urban		
162	106	56	6,497	3,176	3,321	Total	Chare	0004
162	106	56	6,497	3,176	3,321	Rural		
-	-	-	-	-	-	Urban		
122	70	52	8,641	4,521	4,120	Total	Longkhim	0005
122	70	52	8,641	4,521	4,120	Rural		
-	-	-	-	-	-	Urban		
59	31	28	19,890	10,173	9,717	Total	Sangsangnyu	0006
59	31	28	19,890	10,173	9,717	Rural		
-	-	-	-	-	-	Urban		
110	74	36	14,007	7,079	6,928	Total	Noklak	0007
110	74	36	14,007	7,079	6,928	Rural		
-	-	-	-	-	-	Urban		
185	90	95	14,831	7,538	7,293	Total	Shamator	0008
185	90	95	14,831	7,538	7,293	Rural		
-	-	-	-	-	-	Urban		
232	116	116	8,637	4,330	4,307	Total	Chessore	0009
232	116	116	8,637	4,330	4,307	Rural		
-	-	-	-	-	-	Urban		
84	52	32	20,713	10,347	10,366	Total	Kiphire	0010
84	52	32	20,713	10,347	10,366	Rural		
-	-	-	-	-	-	Urban		
9	3	6	7,180	3,914	3,266	Total	Thonoknyu	0011
9	3	6	7,180	3,914	3,266	Rural		
-	-	-	-	-	-	Urban		
227	134	93	23,394	12,475	10,919	Total	Sitimi	0012
227	134	93	23,394	12,475	10,919	Rural		
-	-	-	-	-	-	Urban		
42	23	19	14,034	7,566	6,468	Total	Pungro	0013
42	23	19	14,034	7,566	6,468	Rural		
-	-	-	-	-	-	Urban		
							URBAN	
216	127	89	18,461	8,574	9,887	Urban	Tuensang (TC)	40201000

VILLAGE PRIMARY
R D BLOCK -

Location code number	Name of Village	Area of Village in hectares	Number of households	Total population (including institutional and houseless population)			Population in the age-group 0-6		
				Persons	Males	Females	Persons	Males	Females
1	2	3	4	5	6	7	8	9	10
0001	**Tamlu (Total)**		**6,880**	**58,072**	**30,788**	**27,284**	**5,664**	**2,877**	**2,787**
0001	**Tamlu (Rural)**		**6,880**	**58,072**	**30,788**	**27,284**	**5,664**	**2,877**	**2,787**
0001	**Tamlu (Urban)**		-	-	-	-	-	-	-
	Tamlu (Rural)								
00011200	Shitap	-	86	701	350	351	130	66	64
00011300	Ladaigarh	-	187	1,060	588	472	154	90	64
00011400	Ngetchungshing	-	78	744	395	349	20	11	9
00011500	Shamnyuching	-	237	2,349	1,234	1,115	284	130	154
00011600	Bora Namsang	-	764	7,631	4,142	3,489	831	447	384
00011700	Konsong S/ Comp.	-	168	1,457	757	700	25	13	12
00011800	Tamlu Hq	-	499	3,151	1,745	1,406	260	148	112
00011900	Tamlu Village	-	613	4,559	2,446	2,113	450	245	205
00012000	Kangching	-	388	3,387	1,798	1,589	276	146	130
00012100	Tangha	-	687	6,072	3,234	2,838	384	194	190
00012200	Yongya Hq	-	345	2,663	1,402	1,261	32	12	20
00012300	Yongya Village	-	953	8,576	4,517	4,059	967	478	489
00012400	Nian	-	760	6,766	3,467	3,299	988	467	521
00012500	Yotan S/Comp.	-	85	619	329	290	46	22	24
00012600	Yongshei	-	638	5,569	2,948	2,621	268	143	125
00012700	Yongam	-	392	2,768	1,436	1,332	549	265	284

CENSUS ABSTRACT
TAMLU

Scheduled Caste popuation			Scheduled Tribe population			Literates			Name of Village
Persons	Males	Females	Persons	Males	Females	Persons	Males	Females	
11	12	13	14	15	16	17	18	19	2
-	-	-	**56,625**	**29,998**	**26,627**	**24,306**	**13,835**	**10,471**	**Tamlu (Total)**
-	-	-	**56,625**	**29,998**	**26,627**	**24,306**	**13,835**	**10,471**	**Tamlu (Rural)**
-	-	-	-	-	-	-	-	-	**Tamlu (Urban)**
									Tamlu (Rural)
-	-	-	695	346	349	413	208	205	Shitap
-	-	-	370	205	165	496	281	215	Ladaigarh
-	-	-	744	395	349	286	145	141	Ngetchungshing
-	-	-	2,349	1,234	1,115	1,131	622	509	Shamnyuching
-	-	-	7,524	4,090	3,434	3,937	2,262	1,675	Bora Namsang
-	-	-	1,445	750	695	864	481	383	Konsong S/ Comp.
-	-	-	2,949	1,623	1,326	2,353	1,358	995	Tamlu Hq
-	-	-	4,267	2,294	1,973	2,938	1,645	1,293	Tamlu Village
-	-	-	3,380	1,795	1,585	2,152	1,231	921	Kangching
-	-	-	6,071	3,233	2,838	2,167	1,242	925	Tangha
-	-	-	2,662	1,401	1,261	645	348	297	Yongya Hq
-	-	-	8,576	4,517	4,059	2,949	1,681	1,268	Yongya Village
-	-	-	6,643	3,406	3,237	1,853	1,045	808	Nian
-	-	-	614	326	288	76	45	31	Yotan S/Comp.
-	-	-	5,568	2,947	2,621	1,415	872	543	Yongshei
-	-	-	2,768	1,436	1,332	631	369	262	Yongam

VILLAGE PRIMARY
R D BLOCK -

Location code number	Name of Village	Illiterates			Total workers			Main workers		
		Persons	Males	Females	Persons	Males	Females	Persons	Males	Females
1	2	20	21	22	23	24	25	26	27	28
0001	**Tamlu (Total)**	**33,766**	**16,953**	**16,813**	**30,295**	**16,305**	**13,990**	**26,149**	**14,195**	**11,954**
0001	**Tamlu (Rural)**	**33,766**	**16,953**	**16,813**	**30,295**	**16,305**	**13,990**	**26,149**	**14,195**	**11,954**
0001	**Tamlu (Urban)**	-	-	-	-	-	-	-	-	-
	Tamlu (Rural)									
00011200	Shitap	288	142	146	331	169	162	321	165	156
00011300	Ladaigarh	564	307	257	521	329	192	511	324	187
00011400	Ngetchungshing	458	250	208	417	239	178	289	174	115
00011500	Shamnyuching	1,218	612	606	1,240	648	592	1,101	609	492
00011600	Bora Namsang	3,694	1,880	1,814	3,660	1,981	1,679	3,601	1,963	1,638
00011700	Konsong S/ Comp.	593	276	317	808	421	387	800	419	381
00011800	Tamlu Hq	798	387	411	1,374	795	579	1,213	725	488
00011900	Tamlu Village	1,621	801	820	2,327	1,241	1,086	1,832	982	850
00012000	Kangching	1,235	567	668	897	632	265	826	582	244
00012100	Tangha	3,905	1,992	1,913	3,085	1,597	1,488	2,492	1,317	1,175
00012200	Yongya Hq	2,018	1,054	964	1,429	771	658	1,422	769	653
00012300	Yongya Village	5,627	2,836	2,791	4,316	2,241	2,075	4,310	2,240	2,070
00012400	Nian	4,913	2,422	2,491	4,763	2,500	2,263	3,172	1,680	1,492
00012500	Yotan S/Comp.	543	284	259	400	217	183	368	198	170
00012600	Yongshei	4,154	2,076	2,078	3,177	1,683	1,494	3,019	1,605	1,414
00012700	Yongam	2,137	1,067	1,070	1,550	841	709	872	443	429

CENSUS ABSTRACT
TAMLU

Industrial categories of main workers												Name of Village
Cultivators			Agricultural labourers			Household industry workers			Other workers			
Persons	Males	Females	Persons	Males	Females	Persons	Males	Females	Persons	Males	Females	
29	30	31	32	33	34	35	36	37	38	39	40	2
24,369	**12,959**	**11,410**	**473**	**287**	**186**	**220**	**129**	**91**	**1,087**	**820**	**267**	**Tamlu (Total)**
24,369	**12,959**	**11,410**	**473**	**287**	**186**	**220**	**129**	**91**	**1,087**	**820**	**267**	**Tamlu (Rural)**
-	-	-	-	-	-	-	-	-	-	-	-	**Tamlu (Urban)**
												Tamlu (Rural)
282	136	146	1	1	-	7	3	4	31	25	6	Shitap
384	238	146	111	71	40	3	3	-	13	12	1	Ladaigarh
273	167	106	7	3	4	1	-	1	8	4	4	Ngetchungshing
1,093	602	491	-	-	-	1	1	-	7	6	1	Shamnyuching
3,434	1,836	1,598	3	3	-	44	32	12	120	92	28	Bora Namsang
787	410	377	-	-	-	1	1	-	12	8	4	Konsong S/ Comp.
704	342	362	96	65	31	21	16	5	392	302	90	Tamlu Hq
1,677	871	806	30	17	13	39	25	14	86	69	17	Tamlu Village
725	501	224	25	20	5	5	4	1	71	57	14	Kangching
2,167	1,117	1,050	127	81	46	52	24	28	146	95	51	Tangha
1,417	765	652	1	1	-	1	1	-	3	2	1	Yongya Hq
4,265	2,207	2,058	5	1	4	1	1	-	39	31	8	Yongya Village
3,040	1,594	1,446	25	15	10	36	16	20	71	55	16	Nian
356	186	170	2	2	-	-	-	-	10	10	-	Yotan S/Comp.
2,966	1,594	1,372	40	7	33	4	-	4	9	4	5	Yongshei
799	393	406	-	-	-	4	2	2	69	48	21	Yongam

VILLAGE PRIMARY

R D BLOCK -

Location code number	Name of Village	Marginal workers			Industrial categories: Cultivators			Agricultural labourers		
		Persons	Males	Females	Persons	Males	Females	Persons	Males	Females
1	2	41	42	43	44	45	46	47	48	49
0001	**Tamlu (Total)**	**4,146**	**2,110**	**2,036**	**3,225**	**1,642**	**1,583**	**445**	**215**	**230**
0001	**Tamlu (Rural)**	**4,146**	**2,110**	**2,036**	**3,225**	**1,642**	**1,583**	**445**	**215**	**230**
0001	**Tamlu (Urban)**	-	-	-	-	-	-	-	-	-
	Tamlu (Rural)									
00011200	Shitap	10	4	6	1	-	1	1	-	1
00011300	Ladaigarh	10	5	5	2	1	1	8	4	4
00011400	Ngetchungshing	128	65	63	32	11	21	95	54	41
00011500	Shamnyuching	139	39	100	139	39	100	-	-	-
00011600	Bora Namsang	59	18	41	43	9	34	1	1	-
00011700	Konsong S/ Comp.	8	2	6	3	1	2	1	-	1
00011800	Tamlu Hq	161	70	91	57	18	39	10	3	7
00011900	Tamlu Village	495	259	236	361	196	165	36	17	19
00012000	Kangching	71	50	21	43	26	17	2	2	-
00012100	Tangha	593	280	313	525	272	253	38	4	34
00012200	Yongya Hq	7	2	5	7	2	5	-	-	-
00012300	Yongya Village	6	1	5	6	1	5	-	-	-
00012400	Nian	1,591	820	771	1,242	637	605	212	114	98
00012500	Yotan S/Comp.	32	19	13	32	19	13	-	-	-
00012600	Yongshei	158	78	80	136	71	65	21	6	15
00012700	Yongam	678	398	280	596	339	257	20	10	10

CENSUS ABSTRACT

TAMLU

of marginal workers									Name of Village	Location code number
Household industry workers			Other workers			Non-workers				
Persons	Males	Females	Persons	Males	Females	Persons	Males	Females		
50	51	52	53	54	55	56	57	58	2	1
227	**126**	**101**	**249**	**127**	**122**	**27,777**	**14,483**	**13,294**	**Tamlu (Total)**	**0001**
227	**126**	**101**	**249**	**127**	**122**	**27,777**	**14,483**	**13,294**	**Tamlu (Rural)**	**0001**
-	-	-	-	-	-	-	-	-	**Tamlu (Urban)**	**0001**
									Tamlu (Rural)	
-	-	-	8	4	4	370	181	189	Shitap	00011200
-	-	-	-	-	-	539	259	280	Ladaigarh	00011300
-	-	-	1	-	1	327	156	171	Ngetchungshing	00011400
-	-	-	-	-	-	1,109	586	523	Shamnyuching	00011500
1	1	-	14	7	7	3,971	2,161	1,810	Bora Namsang	00011600
-	-	-	4	1	3	649	336	313	Konsong S/ Comp.	00011700
6	4	2	88	45	43	1,777	950	827	Tamlu Hq	00011800
84	36	48	14	10	4	2,232	1,205	1,027	Tamlu Village	00011900
-	-	-	26	22	4	2,490	1,166	1,324	Kangching	00012000
11	2	9	19	2	17	2,987	1,637	1,350	Tangha	00012100
-	-	-	-	-	-	1,234	631	603	Yongya Hq	00012200
-	-	-	-	-	-	4,260	2,276	1,984	Yongya Village	00012300
79	43	36	58	26	32	2,003	967	1,036	Nian	00012400
-	-	-	-	-	-	219	112	107	Yotan S/Comp.	00012500
1	1	-	-	-	-	2,392	1,265	1,127	Yongshei	00012600
45	39	6	17	10	7	1,218	595	623	Yongam	00012700

VILLAGE PRIMARY
R D BLOCK -

Location code number	Name of Village	Area of Village in hectares	Number of households	Total population (including institutional and houseless population)			Population in the age-group 0-6		
				Persons	Males	Females	Persons	Males	Females
1	2	3	4	5	6	7	8	9	10
0002	**Longleng (Total)**		**7,498**	**63,509**	**33,583**	**29,926**	**6,437**	**3,283**	**3,154**
0002	**Longleng (Rural)**		**7,498**	**63,509**	**33,583**	**29,926**	**6,437**	**3,283**	**3,154**
0002	**Longleng (Urban)**		-	-	-	-	-	-	-
	Longleng (Rural)								
00012800	Yachem	-	959	8,460	4,612	3,848	504	261	243
00012900	Yaong	-	438	3,558	1,829	1,729	229	122	107
00013000	Bhumnyu (Mongnyu)	-	625	5,856	3,015	2,841	462	228	234
00013100	Orangkong	-	420	4,427	2,312	2,115	276	136	140
00013200	Longleng Mission Comp.	-	158	852	448	404	135	67	68
00013300	Longleng Hq	-	1,001	6,120	3,299	2,821	654	320	334
00013400	Longleng Leprosy Colony	-	107	601	302	299	126	65	61
00013500	Pongo	-	732	6,760	3,505	3,255	702	339	363
00013600	Pongo S/Comp.	-	136	1,326	718	608	247	144	103
00013700	Mongtikong	-	112	947	483	464	193	87	106
00013800	Namching S/Comp.	-	90	814	420	394	158	77	81
00013900	Hukpang	-	683	6,816	3,433	3,383	531	235	296
00014000	Pongching	-	335	3,107	1,546	1,561	386	194	192
00014100	Yongphang	-	404	3,112	1,712	1,400	79	43	36
00014200	Yongphang S/Comp.	-	119	876	450	426	124	58	66
00014300	Yanching	-	198	1,499	798	701	62	27	35
00014400	Sakchiyimjong	-	161	1,197	687	510	217	139	78
00014500	Sakchi	-	463	4,107	2,311	1,796	873	475	398
00014600	Aoching	-	357	3,074	1,703	1,371	479	266	213

CENSUS ABSTRACT
LONGLENG

Scheduled Caste popuation			Scheduled Tribe population			Literates			Name of Village
Persons	Males	Females	Persons	Males	Females	Persons	Males	Females	
11	12	13	14	15	16	17	18	19	2
-	-	-	**61,860**	**32,603**	**29,257**	**24,764**	**14,136**	**10,628**	**Longleng (Total)**
-	-	-	**61,860**	**32,603**	**29,257**	**24,764**	**14,136**	**10,628**	**Longleng (Rural)**
-	-	-	-	-	-	-	-	-	**Longleng (Urban)**
									Longleng (Rural)
-	-	-	8,435	4,595	3,840	4,119	2,269	1,850	Yachem
-	-	-	3,552	1,826	1,726	2,313	1,183	1,130	Yaong
-	-	-	5,846	3,010	2,836	2,950	1,611	1,339	Bhumnyu (Mongnyu)
-	-	-	4,401	2,296	2,105	1,704	959	745	Orangkong
-	-	-	819	426	393	471	258	213	Longleng Mission Comp.
-	-	-	5,843	3,119	2,724	3,480	2,063	1,417	Longleng Hq
-	-	-	596	299	297	315	157	158	Longleng Leprosy Colony
-	-	-	6,755	3,502	3,253	1,770	1,077	693	Pongo
-	-	-	1,324	717	607	715	401	314	Pongo S/Comp.
-	-	-	947	483	464	344	190	154	Mongtikong
-	-	-	801	413	388	255	139	116	Namching S/Comp.
-	-	-	6,814	3,431	3,383	893	512	381	Hukpang
-	-	-	3,107	1,546	1,561	792	472	320	Pongching
-	-	-	3,076	1,689	1,387	973	638	335	Yongphang
-	-	-	876	450	426	413	225	188	Yongphang S/Comp.
-	-	-	1,489	795	694	286	161	125	Yanching
-	-	-	640	367	273	318	221	97	Sakchiyimjong
-	-	-	3,468	1,939	1,529	1,702	1,025	677	Sakchi
-	-	-	3,071	1,700	1,371	951	575	376	Aoching

VILLAGE PRIMARY
R D BLOCK -

Location code number	Name of Village	Illiterates			Total workers			Main workers		
		Persons	Males	Females	Persons	Males	Females	Persons	Males	Females
1	2	20	21	22	23	24	25	26	27	28
0002	**Longleng (Total)**	**38,745**	**19,447**	**19,298**	**33,616**	**17,883**	**15,733**	**22,614**	**12,510**	**10,104**
0002	**Longleng (Rural)**	**38,745**	**19,447**	**19,298**	**33,616**	**17,883**	**15,733**	**22,614**	**12,510**	**10,104**
0002	**Longleng (Urban)**	-	-	-	-	-	-	-	-	-
	Longleng (Rural)									
00012800	Yachem	4,341	2,343	1,998	4,586	2,488	2,098	3,782	2,050	1,732
00012900	Yaong	1,245	646	599	2,304	1,137	1,167	1,830	909	921
00013000	Bhumnyu (Mongnyu)	2,906	1,404	1,502	4,590	2,394	2,196	2,540	1,342	1,198
00013100	Orangkong	2,723	1,353	1,370	3,848	2,023	1,825	2,031	1,137	894
00013200	Longleng Mission Comp.	381	190	191	395	215	180	250	173	77
00013300	Longleng Hq	2,640	1,236	1,404	2,528	1,475	1,053	1,773	1,112	661
00013400	Longleng Leprosy Colony	286	145	141	94	51	43	94	51	43
00013500	Pongo	4,990	2,428	2,562	4,642	2,461	2,181	4,230	2,228	2,002
00013600	Pongo S/Comp.	611	317	294	781	433	348	309	204	105
00013700	Mongtikong	603	293	310	496	259	237	485	253	232
00013800	Namching S/Comp.	559	281	278	248	197	51	245	194	51
00013900	Hukpang	5,923	2,921	3,002	3,485	1,822	1,663	1,014	642	372
00014000	Pongching	2,315	1,074	1,241	1,603	751	852	1,188	574	614
00014100	Yongphang	2,139	1,074	1,065	489	289	200	423	236	187
00014200	Yongphang S/Comp.	463	225	238	212	113	99	170	87	83
00014300	Yanching	1,213	637	576	825	436	389	209	148	61
00014400	Sakchiyimjong	879	466	413	507	274	233	304	189	115
00014500	Sakchi	2,405	1,286	1,119	1,289	687	602	1,054	607	447
00014600	Aoching	2,123	1,128	995	694	378	316	683	374	309

CENSUS ABSTRACT
LONGLENG

Industrial categories of main workers												Name of Village
Cultivators			Agricultural labourers			Household industry workers			Other workers			
Persons	Males	Females	Persons	Males	Females	Persons	Males	Females	Persons	Males	Females	
29	30	31	32	33	34	35	36	37	38	39	40	2
19,911	**10,701**	**9,210**	**343**	**198**	**145**	**690**	**352**	**338**	**1,670**	**1,259**	**411**	**Longleng (Total)**
19,911	**10,701**	**9,210**	**343**	**198**	**145**	**690**	**352**	**338**	**1,670**	**1,259**	**411**	**Longleng (Rural)**
-	-	-	-	-	-	-	-	-	-	-	-	**Longleng (Urban)**
												Longleng (Rural)
3,667	1,967	1,700	2	1	1	23	14	9	90	68	22	Yachem
1,720	847	873	2	1	1	25	11	14	83	50	33	Yaong
2,375	1,243	1,132	11	8	3	32	17	15	122	74	48	Bhumnyu (Mongnyu)
1,545	840	705	10	5	5	240	119	121	236	173	63	Orangkong
77	53	24	30	12	18	14	9	5	129	99	30	Longleng Mission Comp.
883	456	427	160	90	70	97	61	36	633	505	128	Longleng Hq
38	2	36	-	-	-	1	1	-	55	48	7	Longleng Leprosy Colony
4,077	2,147	1,930	3	1	2	111	53	58	39	27	12	Pongo
295	195	100	2	-	2	4	3	1	8	6	2	Pongo S/Comp.
475	247	228	2	2	-	4	-	4	4	4	-	Mongtikong
214	171	43	7	5	2	4	3	1	20	15	5	Namching S/Comp.
926	573	353	37	25	12	3	2	1	48	42	6	Hukpang
1,103	508	595	8	7	1	16	7	9	61	52	9	Pongching
415	229	186	2	2	-	-	-	-	6	5	1	Yongphang
161	81	80	-	-	-	-	-	-	9	6	3	Yongphang S/Comp.
161	121	40	21	12	9	22	10	12	5	5	-	Yanching
285	172	113	1	1	-	5	4	1	13	12	1	Sakchiyimjong
924	536	388	39	25	14	15	7	8	76	39	37	Sakchi
570	313	257	6	1	5	74	31	43	33	29	4	Aoching

VILLAGE PRIMARY

R D BLOCK -

Location code number	Name of Village	Marginal workers			Industrial categories: Cultivators			Agricultural labourers		
		Persons	Males	Females	Persons	Males	Females	Persons	Males	Females
1	2	41	42	43	44	45	46	47	48	49
0002	**Longleng (Total)**	**11,002**	**5,373**	**5,629**	**7,570**	**3,587**	**3,983**	**984**	**489**	**495**
0002	**Longleng (Rural)**	**11,002**	**5,373**	**5,629**	**7,570**	**3,587**	**3,983**	**984**	**489**	**495**
0002	**Longleng (Urban)**	-	-	-	-	-	-	-	-	-
	Longleng (Rural)									
00012800	Yachem	804	438	366	627	339	288	64	35	29
00012900	Yaong	474	228	246	406	189	217	3	1	2
00013000	Bhumnyu (Mongnyu)	2,050	1,052	998	1,795	910	885	64	35	29
00013100	Orangkong	1,817	886	931	332	113	219	107	55	52
00013200	Longleng Mission Comp.	145	42	103	66	12	54	48	13	35
00013300	Longleng Hq	755	363	392	346	162	184	99	53	46
00013400	Longleng Leprosy Colony	-	-	-	-	-	-	-	-	-
00013500	Pongo	412	233	179	307	155	152	-	-	-
00013600	Pongo S/Comp.	472	229	243	447	219	228	7	2	5
00013700	Mongtikong	11	6	5	-	-	-	11	6	5
00013800	Namching S/Comp.	3	3	-	2	2	-	1	1	-
00013900	Hukpang	2,471	1,180	1,291	1,915	898	1,017	455	239	216
00014000	Pongching	415	177	238	342	155	187	41	17	24
00014100	Yongphang	66	53	13	12	6	6	2	1	1
00014200	Yongphang S/Comp	42	26	16	21	12	9	-	-	-
00014300	Yanching	616	288	328	577	278	299	29	7	22
00014400	Sakchiyimjong	203	85	118	196	82	114	4	2	2
00014500	Sakchi	235	80	155	171	53	118	49	22	27
00014600	Aoching	11	4	7	8	2	6	-	-	-

CENSUS ABSTRACT
LONGLENG

of marginal workers									Name of Village	Location code number
Household industry workers			Other workers			Non-workers				
Persons	Males	Females	Persons	Males	Females	Persons	Males	Females		
50	51	52	53	54	55	56	57	58	2	1
576	**240**	**336**	**1,872**	**1,057**	**815**	**29,893**	**15,700**	**14,193**	**Longleng (Total)**	**0002**
576	**240**	**336**	**1,872**	**1,057**	**815**	**29,893**	**15,700**	**14,193**	**Longleng (Rural)**	**0002**
-	-	-	-	-	-	-	-	-	**Longleng (Urban)**	**0002**
									Longleng (Rural)	
40	12	28	73	52	21	3,874	2,124	1,750	Yachem	00012800
3	1	2	62	37	25	1,254	692	562	Yaong	00012900
97	58	39	94	49	45	1,266	621	645	Bhumnyu (Mongnyu)	00013000
120	47	73	1,258	671	587	579	289	290	Orangkong	00013100
20	13	7	11	4	7	457	233	224	Longleng Mission Comp.	00013200
172	70	102	138	78	60	3,592	1,824	1,768	Longleng Hq	00013300
-	-	-	-	-	-	507	251	256	Longleng Leprosy Colony	00013400
12	1	11	93	77	16	2,118	1,044	1,074	Pongo	00013500
3	2	1	15	6	9	545	285	260	Pongo S/Comp.	00013600
-	-	-	-	-	-	451	224	227	Mongtikong	00013700
-	-	-	-	-	-	566	223	343	Namching S/Comp.	00013800
70	30	40	31	13	18	3,331	1,611	1,720	Hukpang	00013900
23	1	22	9	4	5	1,504	795	709	Pongching	00014000
2	2	-	50	44	6	2,623	1,423	1,200	Yongphang	00014100
1	-	1	20	14	6	664	337	327	Yongphang S/Comp.	00014200
3	-	3	7	3	4	674	362	312	Yanching	00014300
2	1	1	1	-	1	690	413	277	Sakchiyimjong	00014400
6	1	5	9	4	5	2,818	1,624	1,194	Sakchi	00014500
2	1	1	1	1	-	2,380	1,325	1,055	Aoching	00014600

VILLAGE PRIMARY
R D BLOCK -

Location code number	Name of Village	Area of Village in hectares	Number of households	Total population (including institutional and houseless population)			Population in the age-group 0-6		
				Persons	Males	Females	Persons	Males	Females
1	2	3	4	5	6	7	8	9	10
0003	**Noksen (Total)**		**2,365**	**17,931**	**9,333**	**8,598**	**2,929**	**1,481**	**1,448**
0003	**Noksen (Rural)**		**2,365**	**17,931**	**9,333**	**8,598**	**2,929**	**1,481**	**1,448**
0003	**Noksen (Urban)**		**-**	**-**	**-**	**-**	**-**	**-**	**-**
	Noksen (Rural)								
00014700	Longra	-	186	1,827	994	833	255	116	139
00014800	Yangpi (Kongsang)	-	391	3,515	1,852	1,663	592	294	298
00014900	Noksen Hq	-	372	2,388	1,227	1,161	445	221	224
00015000	Litem	-	161	693	372	321	103	60	43
00015100	Noksen Village	-	277	2,684	1,375	1,309	385	207	178
00015200	Yali	-	198	1,126	575	551	82	41	41
00015300	Longtang	-	115	804	417	387	91	51	40
00015400	Kumpong	-	36	302	155	147	50	28	22
00015500	Yukumsang S/Comp.	-	34	205	105	100	44	23	21
00015600	Yongyu	-	148	917	476	441	181	93	88
00015700	Yimrup	-	169	1,349	713	636	373	194	179
00015800	Santak	-	278	2,121	1,072	1,049	328	153	175

CENSUS ABSTRACT
NOKSEN

Scheduled Caste popuation			Scheduled Tribe population			Literates			Name of Village
Persons	Males	Females	Persons	Males	Females	Persons	Males	Females	
11	12	13	14	15	16	17	18	19	2
-	-	-	**17,085**	**8,883**	**8,202**	**8,060**	**4,453**	**3,607**	**Noksen (Total)**
-	-	-	**17,085**	**8,883**	**8,202**	**8,060**	**4,453**	**3,607**	**Noksen (Rural)**
-	-	-	-	-	-	-	-	-	**Noksen (Urban)**
									Noksen (Rural)
-	-	-	1,826	994	832	1,009	601	408	Longra
-	-	-	3,510	1,848	1,662	1,585	891	694	Yangpi (Kongsang)
-	-	-	1,751	886	865	1,502	811	691	Noksen Hq
-	-	-	692	371	321	321	190	131	Litem
-	-	-	2,684	1,375	1,309	1,436	720	716	Noksen Village
-	-	-	1,126	575	551	382	215	167	Yali
-	-	-	804	417	387	176	105	71	Longtang
-	-	-	226	112	114	101	51	50	Kumpong
-	-	-	204	104	100	100	57	43	Yukumsang S/Comp.
-	-	-	917	476	441	407	226	181	Yongyu
-	-	-	1,341	707	634	519	284	235	Yimrup
-	-	-	2,004	1,018	986	522	302	220	Santak

VILLAGE PRIMARY
R D BLOCK -

Location code number	Name of Village	Illiterates			Total workers			Main workers		
		Persons	Males	Females	Persons	Males	Females	Persons	Males	Females
1	2	20	21	22	23	24	25	26	27	28
0003	**Noksen (Total)**	**9,871**	**4,880**	**4,991**	**8,613**	**4,497**	**4,116**	**7,511**	**3,973**	**3,538**
0003	**Noksen (Rural)**	**9,871**	**4,880**	**4,991**	**8,613**	**4,497**	**4,116**	**7,511**	**3,973**	**3,538**
0003	**Noksen (Urban)**	-	-	-	-	-	-	-	-	-
	Noksen (Rural)									
00014700	Longra	818	393	425	878	455	423	844	437	407
00014800	Yangpi (Kongsang)	1,930	961	969	1,336	704	632	1,232	632	600
00014900	Noksen Hq	886	416	470	963	542	421	681	430	251
00015000	Litem	372	182	190	348	186	162	322	179	143
00015100	Noksen Village	1,248	655	593	1,306	657	649	1,054	540	514
00015200	Yali	744	360	384	705	372	333	697	368	329
00015300	Longtang	628	312	316	665	342	323	598	308	290
00015400	Kumpong	201	104	97	190	101	89	189	100	89
00015500	Yukumsang S/Comp.	105	48	57	100	54	46	74	38	36
00015600	Yongyu	510	250	260	448	232	216	447	231	216
00015700	Yimrup	830	429	401	573	296	277	493	266	227
00015800	Santak	1,599	770	829	1,101	556	545	880	444	436

CENSUS ABSTRACT

NOKSEN

Industrial categories of main workers												Name of Village
Cultivators			Agricultural labourers			Household industry workers			Other workers			
Persons	Males	Females	Persons	Males	Females	Persons	Males	Females	Persons	Males	Females	
29	30	31	32	33	34	35	36	37	38	39	40	2
6,522	**3,219**	**3,303**	**67**	**35**	**32**	**49**	**33**	**16**	**873**	**686**	**187**	**Noksen (Total)**
6,522	**3,219**	**3,303**	**67**	**35**	**32**	**49**	**33**	**16**	**873**	**686**	**187**	**Noksen (Rural)**
-	-	-	-	-	-	-	-	-	-	-	-	**Noksen (Urban)**
												Noksen (Rural)
811	409	402	3	2	1	1	1	-	29	25	4	Longra
942	417	525	2	2	-	7	7	-	281	206	75	Yangpi (Kongsang)
439	235	204	5	2	3	4	3	1	233	190	43	Noksen Hq
225	109	116	32	18	14	7	5	2	58	47	11	Litem
988	485	503	-	-	-	7	4	3	59	51	8	Noksen Village
628	317	311	1	-	1	7	4	3	61	47	14	Yali
549	281	268	6	2	4	3	-	3	40	25	15	Longtang
176	89	87	1	1	-	-	-	-	12	10	2	Kumpong
71	35	36	-	-	-	-	-	-	3	3	-	Yukumsang S/Comp.
423	213	210	1	-	1	3	3	-	20	15	5	Yongyu
452	231	221	3	3	-	8	6	2	30	26	4	Yimrup
818	398	420	13	5	8	2	-	2	47	41	6	Santak

VILLAGE PRIMARY
R D BLOCK -

Location code number	Name of Village	Marginal workers			Industrial categories: Cultivators			Agricultural labourers		
		Persons	Males	Females	Persons	Males	Females	Persons	Males	Females
1	2	41	42	43	44	45	46	47	48	49
0003	**Noksen (Total)**	**1,102**	**524**	**578**	**615**	**286**	**329**	**175**	**64**	**111**
0003	**Noksen (Rural)**	**1,102**	**524**	**578**	**615**	**286**	**329**	**175**	**64**	**111**
0003	**Noksen (Urban)**	-	-	-	-	-	-	-	-	-
	Noksen (Rural)									
00014700	Longra	34	18	16	34	18	16	-	-	-
00014800	Yangpi (Kongsang)	104	72	32	2	1	1	3	2	1
00014900	Noksen Hq	282	112	170	98	23	75	18	-	18
00015000	Litem	26	7	19	7	2	5	16	4	12
00015100	Noksen Village	252	117	135	229	112	117	6	2	4
00015200	Yali	8	4	4	4	3	1	3	-	3
00015300	Longtang	67	34	33	29	16	13	37	18	19
00015400	Kumpong	1	1	-	1	1	-	-	-	-
00015500	Yukumsang S/Comp.	26	16	10	26	16	10	-	-	-
00015600	Yongyu	1	1	-	-	-	-	-	-	-
00015700	Yimrup	80	30	50	18	9	9	44	14	30
00015800	Santak	221	112	109	167	85	82	48	24	24

CENSUS ABSTRACT

NOKSEN

of marginal workers									Name of Village	Location code number
Household industry workers			Other workers			Non-workers				
Persons	Males	Females	Persons	Males	Females	Persons	Males	Females		
50	51	52	53	54	55	56	57	58	2	1
25	**9**	**16**	**287**	**165**	**122**	**9,318**	**4,836**	**4,482**	**Noksen (Total)**	**0003**
25	**9**	**16**	**287**	**165**	**122**	**9,318**	**4,836**	**4,482**	**Noksen (Rural)**	**0003**
-	-	-	-	-	-	-	-	-	**Noksen (Urban)**	**0003**
									Noksen (Rural)	
-	-	-	-	-	-	949	539	410	Longra	00014700
11	5	6	88	64	24	2,179	1,148	1,031	Yangpi (Kongsang)	00014800
-	-	-	166	89	77	1,425	685	740	Noksen Hq	00014900
-	-	-	3	1	2	345	186	159	Litem	00015000
2	-	2	15	3	12	1,378	718	660	Noksen Village	00015100
1	1	-	-	-	-	421	203	218	Yali	00015200
-	-	-	1	-	1	139	75	64	Longtang	00015300
-	-	-	-	-	-	112	54	58	Kumpong	00015400
-	-	-	-	-	-	105	51	54	Yukumsang S/Comp.	00015500
-	-	-	1	1	-	469	244	225	Yongyu	00015600
10	3	7	8	4	4	776	417	359	Yimrup	00015700
1	-	1	5	3	2	1,020	516	504	Santak	00015800

VILLAGE PRIMARY
R D BLOCK -

Location code number	Name of Village	Area of Village in hectares	Number of households	Total population (including institutional and houseless population)			Population in the age-group 0-6		
				Persons	Males	Females	Persons	Males	Females
1	2	3	4	5	6	7	8	9	10
0004	**Chare (Total)**		**1,918**	**11,622**	**6,033**	**5,589**	**1,435**	**744**	**691**
0004	**Chare (Rural)**		**1,918**	**11,622**	**6,033**	**5,589**	**1,435**	**744**	**691**
0004	**Chare (Urban)**		-	-	-	-	-	-	-
	Chare (Rural)								
00015900	Alisopur	-	301	2,720	1,401	1,319	303	158	145
00016000	Chare Hq	-	222	1,196	605	591	222	109	113
00016100	Dikhu Village	-	16	53	30	23	6	4	2
00016200	Chare Old Town	-	145	636	332	304	78	42	36
00016300	Tonglongsore S/Comp.	-	11	62	34	28	9	5	4
00016400	Longkhiphe	-	117	623	322	301	103	54	49
00016500	Chare Village	-	287	1,945	1,058	887	202	119	83
00016600	Tronger	-	240	1,363	719	644	169	79	90
00016700	Chungli Yimti	-	161	892	477	415	39	22	17
00016800	Longthrox S/Comp.	-		----------Un-inhabited----------					
00016900	Old Tsadanger	-	268	1,472	708	764	209	100	109
00017000	New Tsadanger	-	82	330	179	151	40	21	19
00017100	Kidding	-	68	330	168	162	55	31	24

CENSUS ABSTRACT
CHARE

Scheduled Caste popuation			Scheduled Tribe population			Literates			Name of Village
Persons	Males	Females	Persons	Males	Females	Persons	Males	Females	
11	12	13	14	15	16	17	18	19	2
-	-	-	**11,494**	**5,959**	**5,535**	**6,732**	**3,628**	**3,104**	**Chare (Total)**
-	-	-	**11,494**	**5,959**	**5,535**	**6,732**	**3,628**	**3,104**	**Chare (Rural)**
-	-	-	-	-	-	-	-	-	**Chare (Urban)**
									Chare (Rural)
-	-	-	2,720	1,401	1,319	1,427	781	646	Alisopur
-	-	-	1,158	581	577	817	422	395	Chare Hq
-	-	-	53	30	23	31	18	13	Dikhu Village
-	-	-	623	323	300	366	202	164	Chare Old Town
-	-	-	62	34	28	53	29	24	Tonglongsore S/Comp.
-	-	-	622	321	301	421	223	198	Longkhiphe
-	-	-	1,945	1,058	887	843	475	368	Chare Village
-	-	-	1,353	714	639	803	443	360	Tronger
-	-	-	892	477	415	728	392	336	Chungli Yimti
			----------Un-inhabited----------						Longthrox S/Comp.
-	-	-	1,461	704	757	948	486	462	Old Tsadanger
-	-	-	329	178	151	150	83	67	New Tsadanger
-	-	-	276	138	138	145	74	71	Kidding

VILLAGE PRIMARY
R D BLOCK -

Location code number	Name of Village	Illiterates			Total workers			Main workers		
		Persons	Males	Females	Persons	Males	Females	Persons	Males	Females
1	2	20	21	22	23	24	25	26	27	28
0004	**Chare (Total)**	**4,890**	**2,405**	**2,485**	**5,045**	**2,823**	**2,222**	**4,102**	**2,338**	**1,764**
0004	**Chare (Rural)**	**4,890**	**2,405**	**2,485**	**5,045**	**2,823**	**2,222**	**4,102**	**2,338**	**1,764**
0004	**Chare (Urban)**	-	-	-	-	-	-	-	-	-
	Chare (Rural)									
00015900	Alisopur	1,293	620	673	1,389	688	701	1,382	683	699
00016000	Chare Hq	379	183	196	294	220	74	208	178	30
00016100	Dikhu Village	22	12	10	21	16	5	21	16	5
00016200	Chare Old Town	270	130	140	230	145	85	208	134	74
00016300	Tonglongsore S/Comp.	9	5	4	41	21	20	17	9	8
00016400	Longkhiphe	202	99	103	519	267	252	318	147	171
00016500	Chare Village	1,102	583	519	715	391	324	682	381	301
00016600	Tronger	560	276	284	861	465	396	682	361	321
00016700	Chungli Yimti	164	85	79	312	189	123	200	132	68
00016800	Longthrox S/Comp.	----------Un-inhabited----------								
00016900	Old Tsadanger	524	222	302	380	258	122	279	203	76
00017000	New Tsadanger	180	96	84	156	88	68	86	76	10
00017100	Kidding	185	94	91	127	75	52	19	18	1

CENSUS ABSTRACT
CHARE

Industrial categories of main workers												Name of Village
Cultivators			Agricultural labourers			Household industry workers			Other workers			
Persons	Males	Females	Persons	Males	Females	Persons	Males	Females	Persons	Males	Females	
29	30	31	32	33	34	35	36	37	38	39	40	2
3,371	**1,728**	**1,643**	**33**	**23**	**10**	**47**	**29**	**18**	**651**	**558**	**93**	**Chare (Total)**
3,371	**1,728**	**1,643**	**33**	**23**	**10**	**47**	**29**	**18**	**651**	**558**	**93**	**Chare (Rural)**
-	-	-	-	-	-	-	-	-	-	-	-	**Chare (Urban)**
												Chare (Rural)
1,343	648	695	1	1	-	2	1	1	36	33	3	Alisopur
28	20	8	1	1	-	4	4	-	175	153	22	Chare Hq
10	5	5	-	-	-	-	-	-	11	11	-	Dikhu Village
137	77	60	-	-	-	6	3	3	65	54	11	Chare Old Town
6	2	4	-	-	-	-	-	-	11	7	4	Tonglongsore S/Comp.
285	124	161	-	-	-	16	12	4	17	11	6	Longkhiphe
595	308	287	-	-	-	9	3	6	78	70	8	Chare Village
608	307	301	1	1	-	6	3	3	67	50	17	Tronger
167	101	66	-	-	-	1	1	-	32	30	2	Chungli Yimti
			----------Un-inhabited----------									Longthrox S/Comp.
125	78	47	26	16	10	2	1	1	126	108	18	Old Tsadanger
57	49	8	4	4	-	1	1	-	24	22	2	New Tsadanger
10	9	1	-	-	-	-	-	-	9	9	-	Kidding

VILLAGE PRIMARY

R D BLOCK -

Location code number	Name of Village	Marginal workers			Industrial categories: Cultivators			Agricultural labourers		
		Persons	Males	Females	Persons	Males	Females	Persons	Males	Females
1	2	41	42	43	44	45	46	47	48	49
0004	**Chare (Total)**	**943**	**485**	**458**	**508**	**284**	**224**	**184**	**68**	**116**
0004	**Chare (Rural)**	**943**	**485**	**458**	**508**	**284**	**224**	**184**	**68**	**116**
0004	**Chare (Urban)**	-	-	-	-	-	-	-	-	-
	Chare (Rural)									
00015900	Alisopur	7	5	2	5	4	1	-	-	-
00016000	Chare Hq	86	42	44	6	-	6	-	-	-
00016100	Dikhu Village	-	-	-	-	-	-	-	-	-
00016200	Chare Old Town	22	11	11	9	1	8	1	1	-
00016300	Tonglongsore S/Comp.	24	12	12	22	12	10	-	-	-
00016400	Longkhiphe	201	120	81	182	109	73	-	-	-
00016500	Chare Village	33	10	23	9	7	2	1	-	1
00016600	Tronger	179	104	75	79	43	36	4	2	2
00016700	Chungli Yimti	112	57	55	11	9	2	101	48	53
00016800	Longthrox S/Comp.	----------Un-inhabited----------								
00016900	Old Tsadanger	101	55	46	80	46	34	15	7	8
00017000	New Tsadanger	70	12	58	9	2	7	60	10	50
00017100	Kidding	108	57	51	96	51	45	2	-	2

CENSUS ABSTRACT
CHARE

of marginal workers									Name of Village	Location code number
Household industry workers			Other workers			Non-workers				
Persons	Males	Females	Persons	Males	Females	Persons	Males	Females		
50	51	52	53	54	55	56	57	58	2	1
88	**26**	**62**	**163**	**107**	**56**	**6,577**	**3,210**	**3,367**	**Chare (Total)**	**0004**
88	**26**	**62**	**163**	**107**	**56**	**6,577**	**3,210**	**3,367**	**Chare (Rural)**	**0004**
-	-	-	-	-	-	-	-	-	**Chare (Urban)**	**0004**
									Chare (Rural)	
1	1	-	1	-	1	1,331	713	618	Alisopur	00015900
44	13	31	36	29	7	902	385	517	Chare Hq	00016000
-	-	-	-	-	-	32	14	18	Dikhu Village	00016100
-	-	-	12	9	3	406	187	219	Chare Old Town	00016200
-	-	-	2	-	2	21	13	8	Tonglongsore S/Comp.	00016300
11	7	4	8	4	4	104	55	49	Longkhiphe	00016400
21	3	18	2	-	2	1,230	667	563	Chare Village	00016500
6	1	5	90	58	32	502	254	248	Tronger	00016600
-	-	-	-	-	-	580	288	292	Chungli Yimti	00016700
			----------Un-inhabited----------						Longthrox S/Comp.	00016800
4	1	3	2	1	1	1,092	450	642	Old Tsadanger	00016900
1	-	1	-	-	-	174	91	83	New Tsadanger	00017000
-	-	-	10	6	4	203	93	110	Kidding	00017100

VILLAGE PRIMARY
R D BLOCK -

Location code number	Name of Village	Area of Village in hectares	Number of households	Total population (including institutional and houseless population)			Population in the age-group 0-6		
				Persons	Males	Females	Persons	Males	Females
1	2	3	4	5	6	7	8	9	10
0005	**Longkhim (Total)**		**2,713**	**15,894**	**8,264**	**7,630**	**2,164**	**1,091**	**1,073**
0005	**Longkhim (Rural)**		**2,713**	**15,894**	**8,264**	**7,630**	**2,164**	**1,091**	**1,073**
0005	**Longkhim (Urban)**		-	-	-	-	-	-	-
	Longkhim (Rural)								
00017200	Chimonger	-	639	4,665	2,539	2,126	455	263	192
00017300	Phirahir	-	196	1,157	598	559	121	61	60
00017400	Chungtore	-	308	1,648	847	801	323	143	180
00017500	Holongba	-	136	766	391	375	71	37	34
00017600	Old Mangakhi	-	161	780	407	373	111	68	43
00017700	New Mangakhi	-	45	184	96	88	18	9	9
00017800	Sangsomong	-	207	1,165	601	564	98	53	45
00017900	Lirise	-	164	898	453	445	173	89	84
00018000	Angangba	-	347	2,065	1,016	1,049	334	144	190
00018100	Longkhim Hq	-	355	1,744	892	852	296	139	157
00018200	Yangli Mission Centre	-	37	179	88	91	26	11	15
00018300	Lithsami	-	118	643	336	307	138	74	64

CENSUS ABSTRACT
LONGKHIM

Scheduled Caste popuation			Scheduled Tribe population			Literates			Name of Village
Persons	Males	Females	Persons	Males	Females	Persons	Males	Females	
11	12	13	14	15	16	17	18	19	2
-	-	-	**15,659**	**8,120**	**7,539**	**7,727**	**4,313**	**3,414**	**Longkhim (Total)**
-	-	-	**15,659**	**8,120**	**7,539**	**7,727**	**4,313**	**3,414**	**Longkhim (Rural)**
-	-	-	-	-	-	-	-	-	**Longkhim (Urban)**
									Longkhim (Rural)
-	-	-	4,646	2,530	2,116	2,096	1,273	823	Chimonger
-	-	-	1,054	542	512	412	197	215	Phirahir
-	-	-	1,646	845	801	808	439	369	Chungtore
-	-	-	766	391	375	548	288	260	Holongba
-	-	-	780	407	373	390	210	180	Old Mangakhi
-	-	-	184	96	88	103	56	47	New Mangakhi
-	-	-	1,165	601	564	646	352	294	Sangsomong
-	-	-	898	453	445	326	174	152	Lirise
-	-	-	2,050	1,007	1,043	918	497	421	Angangba
-	-	-	1,680	841	839	1,031	558	473	Longkhim Hq
-	-	-	179	88	91	123	67	56	Yangli Mission Centre
-	-	-	611	319	292	326	202	124	Lithsami

VILLAGE PRIMARY
R D BLOCK -

Location code number	Name of Village	Illiterates			Total workers			Main workers		
		Persons	Males	Females	Persons	Males	Females	Persons	Males	Females
1	2	20	21	22	23	24	25	26	27	28
0005	**Longkhim (Total)**	**8,167**	**3,951**	**4,216**	**7,152**	**3,691**	**3,461**	**6,462**	**3,374**	**3,088**
0005	**Longkhim (Rural)**	**8,167**	**3,951**	**4,216**	**7,152**	**3,691**	**3,461**	**6,462**	**3,374**	**3,088**
0005	**Longkhim (Urban)**	-	-	-	-	-	-	-	-	-
	Longkhim (Rural)									
00017200	Chimonger	2,569	1,266	1,303	1,840	921	919	1,807	900	907
00017300	Phirahir	745	401	344	770	398	372	768	398	370
00017400	Chungtore	840	408	432	775	400	375	274	155	119
00017500	Holongba	218	103	115	403	190	213	401	188	213
00017600	Old Mangakhi	390	197	193	482	251	231	481	251	230
00017700	New Mangakhi	81	40	41	95	51	44	94	50	44
00017800	Sangsomong	519	249	270	650	320	330	649	320	329
00017900	Lirise	572	279	293	167	143	24	145	140	5
00018000	Angangba	1,147	519	628	819	412	407	748	383	365
00018100	Longkhim Hq	713	334	379	802	422	380	747	406	341
00018200	Yangli Mission Centre	56	21	35	42	35	7	42	35	7
00018300	Lithsami	317	134	183	307	148	159	306	148	158

CENSUS ABSTRACT
LONGKHIM

Industrial categories of main workers												Name of Village
Cultivators			Agricultural labourers			Household industry workers			Other workers			
Persons	Males	Females	Persons	Males	Females	Persons	Males	Females	Persons	Males	Females	
29	30	31	32	33	34	35	36	37	38	39	40	2
5,017	**2,363**	**2,654**	**59**	**35**	**24**	**353**	**159**	**194**	**1,033**	**817**	**216**	**Longkhim (Total)**
5,017	**2,363**	**2,654**	**59**	**35**	**24**	**353**	**159**	**194**	**1,033**	**817**	**216**	**Longkhim (Rural)**
-	-	-	-	-	-	-	-	-	-	-	-	**Longkhim (Urban)**
												Longkhim (Rural)
1,623	770	853	17	12	5	34	12	22	133	106	27	Chimonger
592	301	291	10	6	4	146	81	65	20	10	10	Phirahir
163	67	96	5	5	-	14	1	13	92	82	10	Chungtore
363	161	202	-	-	-	24	16	8	14	11	3	Holongba
408	194	214	-	-	-	3	1	2	70	56	14	Old Mangakhi
19	10	9	1	1	-	27	15	12	47	24	23	New Mangakhi
603	277	326	-	-	-	5	4	1	41	39	2	Sangsomong
76	74	2	3	2	1	1	1	-	65	63	2	Lirise
637	290	347	1	-	1	1	1	-	109	92	17	Angangba
269	94	175	20	8	12	84	24	60	374	280	94	Longkhim Hq
8	8	-	-	-	-	1	1	-	33	26	7	Yangli Mission Centre
256	117	139	2	1	1	13	2	11	35	28	7	Lithsami

VILLAGE PRIMARY

R D BLOCK -

Location code number	Name of Village	Marginal workers			Industrial categories: Cultivators			Agricultural labourers		
		Persons	Males	Females	Persons	Males	Females	Persons	Males	Females
1	2	41	42	43	44	45	46	47	48	49
0005	**Longkhim (Total)**	**690**	**317**	**373**	**240**	**117**	**123**	**264**	**120**	**144**
0005	**Longkhim (Rural)**	**690**	**317**	**373**	**240**	**117**	**123**	**264**	**120**	**144**
0005	**Longkhim (Urban)**	-	-	-	-	-	-	-	-	-
	Longkhim (Rural)									
00017200	Chimonger	33	21	12	7	4	3	13	8	5
00017300	Phirahir	2	-	2	2	-	2	-	-	-
00017400	Chungtore	501	245	256	142	77	65	218	105	113
00017500	Holongba	2	2	-	2	2	-	-	-	-
00017600	Old Mangakhi	1	-	1	1	-	1	-	-	-
00017700	New Mangakhi	1	1	-	1	1	-	-	-	-
00017800	Sangsomong	1	-	1	1	-	1	-	-	-
00017900	Lirise	22	3	19	-	-	-	22	3	19
00018000	Angangba	71	29	42	69	29	40	1	-	1
00018100	Longkhim Hq	55	16	39	14	4	10	10	4	6
00018200	Yangli Mission Centre	-	-	-	-	-	-	-	-	-
00018300	Lithsami	1	-	1	1	-	1	-	-	-

CENSUS ABSTRACT
LONGKHIM

of marginal workers									Name of Village	Location code number
Household industry workers			Other workers			Non-workers				
Persons	Males	Females	Persons	Males	Females	Persons	Males	Females		
50	51	52	53	54	55	56	57	58	2	1
64	**10**	**54**	**122**	**70**	**52**	**8,742**	**4,573**	**4,169**	**Longkhim (Total)**	**0005**
64	**10**	**54**	**122**	**70**	**52**	**8,742**	**4,573**	**4,169**	**Longkhim (Rural)**	**0005**
-	**-**	**-**	**-**	**-**	**-**	**-**	**-**	**-**	**Longkhim (Urban)**	**0005**
									Longkhim (Rural)	
5	3	2	8	6	2	2,825	1,618	1,207	Chimonger	00017200
-	-	-	-	-	-	387	200	187	Phirahir	00017300
35	3	32	106	60	46	873	447	426	Chungtore	00017400
-	-	-	-	-	-	363	201	162	Holongba	00017500
-	-	-	-	-	-	298	156	142	Old Mangakhi	00017600
-	-	-	-	-	-	89	45	44	New Mangakhi	00017700
-	-	-	-	-	-	515	281	234	Sangsomong	00017800
-	-	-	-	-	-	731	310	421	Lirise	00017900
-	-	-	1	-	1	1,246	604	642	Angangba	00018000
24	4	20	7	4	3	942	470	472	Longkhim Hq	00018100
-	-	-	-	-	-	137	53	84	Yangli Mission Centre	00018200
-	-	-	-	-	-	336	188	148	Lithsami	00018300

VILLAGE PRIMARY
R D BLOCK -

Location code number	Name of Village	Area of Village in hectares	Number of households	Total population (including institutional and houseless population)			Population in the age-group 0-6		
				Persons	Males	Females	Persons	Males	Females
1	2	3	4	5	6	7	8	9	10
0006	**Sangsangnyu (Total)**		**4,930**	**34,124**	**17,805**	**16,319**	**5,577**	**2,878**	**2,699**
0006	**Sangsangnyu (Rural)**		**4,930**	**34,124**	**17,805**	**16,319**	**5,577**	**2,878**	**2,699**
0006	**Sangsangnyu (Urban)**		-	-	-	-	-	-	-
	Sangsangnyu (Rural)								
00018400	Bhumpak	-	81	649	334	315	121	55	66
00018500	Sauchu	-	51	338	172	166	90	45	45
00018600	Momchung (Momching)	-	77	526	272	254	168	92	76
00018700	Sangchen Compound	-	29	192	95	97	24	13	11
00018800	Tobu Village	-			----------Un-inhabited----------				
00018900	Lokong (Logong)	-	100	606	322	284	76	49	27
00019000	Ngounchung	-	55	276	142	134	41	20	21
00019100	Sangsangnyu	-	135	974	520	454	157	104	53
00019200	Nakshu	-	148	1,108	591	517	261	154	107
00019300	Maksha (Muksha)	-	132	1,127	659	468	252	135	117
00019400	Hakchang	-	342	3,102	1,523	1,579	304	156	148
00019500	Nyinyim	-	86	509	254	255	98	46	52
00019600	Thimlak Fishery Farm	-	28	215	119	96	28	13	15
00019700	Hak	-	87	474	247	227	92	52	40
00019800	Bodampu	-	23	141	72	69	30	13	17
00019900	Tuensang Village	-	1,242	9,199	4,789	4,410	1,647	802	845
00020000	Kejok	-	90	595	324	271	127	69	58
00020100	Konya	-	155	971	498	473	142	64	78
00020200	Khudei	-	127	887	463	424	172	91	81
00020300	Helipong Agri-Farm	-			----------Un-inhabited----------				
00020400	Ngangpong	-	107	685	345	340	152	83	69
00020500	Helipong	-	77	504	273	231	99	53	46
00020600	Sibongsang	-	106	718	401	317	55	32	23
00020700	Chingmelen	-	344	2,288	1,201	1,087	210	114	96
00020800	Chendang (Chungdang)	-	146	833	437	396	178	93	85
00020900	Kuthur	-	421	2,207	1,120	1,087	333	151	182
00021000	Sotokur	-	595	4,173	2,212	1,961	639	341	298
00021100	Longtoker (Longtokur)	-	146	827	420	407	81	38	43

CENSUS ABSTRACT
SANGSANGNYU

Scheduled Caste popuation			Scheduled Tribe population			Literates			Name of Village
Persons	Males	Females	Persons	Males	Females	Persons	Males	Females	
11	12	13	14	15	16	17	18	19	2
-	-	-	**33,746**	**17,589**	**16,157**	**15,662**	**8,981**	**6,681**	**Sangsangnyu (Total)**
-	-	-	**33,746**	**17,589**	**16,157**	**15,662**	**8,981**	**6,681**	**Sangsangnyu (Rural)**
-	-	-	-	-	-	-	-	-	**Sangsangnyu (Urban)**
									Sangsangnyu (Rural)
-	-	-	649	334	315	375	212	163	Bhumpak
-	-	-	329	169	160	61	31	30	Sauchu
-	-	-	516	266	250	180	102	78	Momchung (Momching)
-	-	-	185	91	94	139	71	68	Sangchen Compound
			----------Un-inhabited----------						Tobu Village
-	-	-	606	322	284	262	141	121	Lokong (Logong)
-	-	-	276	142	134	163	87	76	Ngounchung
-	-	-	926	493	433	165	103	62	Sangsangnyu
-	-	-	1,105	588	517	429	241	188	Nakshu
-	-	-	1,127	659	468	520	342	178	Maksha (Muksha)
-	-	-	2,959	1,450	1,509	1,898	981	917	Hakchang
-	-	-	509	254	255	15	6	9	Nyinyim
-	-	-	215	119	96	99	62	37	Thimlak Fishery Farm
-	-	-	474	247	227	134	79	55	Hak
-	-	-	141	72	69	63	37	26	Bodampu
-	-	-	9,175	4,777	4,398	3,576	2,109	1,467	Tuensang Village
-	-	-	578	313	265	106	67	39	Kejok
-	-	-	970	497	473	386	228	158	Konya
-	-	-	886	462	424	286	165	121	Khudei
			----------Un-inhabited----------						Helipong Agri-Farm
-	-	-	680	340	340	380	210	170	Ngangpong
-	-	-	504	273	231	301	168	133	Helipong
-	-	-	717	400	317	503	299	204	Sibongsang
-	-	-	2,288	1,201	1,087	1,486	816	670	Chingmelen
-	-	-	833	437	396	228	132	96	Chendang (Chungdang)
-	-	-	2,197	1,111	1,086	1,325	754	571	Kuthur
-	-	-	4,074	2,152	1,922	2,278	1,347	931	Sotokur
-	-	-	827	420	407	304	191	113	Longtoker (Longtokur)

VILLAGE PRIMARY
R D BLOCK -

Location code number	Name of Village	Illiterates			Total workers			Main workers		
		Persons	Males	Females	Persons	Males	Females	Persons	Males	Females
1	2	20	21	22	23	24	25	26	27	28
0006	**Sangsangnyu (Total)**	**18,462**	**8,824**	**9,638**	**14,040**	**7,530**	**6,510**	**12,354**	**6,846**	**5,508**
0006	**Sangsangnyu (Rural)**	**18,462**	**8,824**	**9,638**	**14,040**	**7,530**	**6,510**	**12,354**	**6,846**	**5,508**
0006	**Sangsangnyu (Urban)**	-	-	-	-	-	-	-	-	-
	Sangsangnyu (Rural)									
00018400	Bhumpak	274	122	152	203	108	95	203	108	95
00018500	Sauchu	277	141	136	161	84	77	94	58	36
00018600	Momchung (Momching)	346	170	176	93	85	8	91	84	7
00018700	Sangchen Compound	53	24	29	67	33	34	67	33	34
00018800	Tobu Village	----------Un-inhabited----------								
00018900	Lokong (Logong)	344	181	163	253	122	131	252	122	130
00019000	Ngounchung	113	55	58	82	64	18	82	64	18
00019100	Sangsangnyu	809	417	392	609	294	315	603	291	312
00019200	Nakshu	679	350	329	426	213	213	423	213	210
00019300	Makṣha (Muksha)	607	317	290	431	248	183	431	248	183
00019400	Hakchang	1,204	542	662	1,580	755	825	1,097	538	559
00019500	Nyinyim	494	248	246	355	181	174	268	131	137
00019600	Thimlak Fishery Farm	116	57	59	58	29	29	56	28	28
00019700	Hak	340	168	172	132	92	40	132	92	40
00019800	Bodampu	78	35	43	61	38	23	61	38	23
00019900	Tuensang Village	5,623	2,680	2,943	3,037	1,901	1,136	2,468	1,679	789
00020000	Kejok	489	257	232	222	116	106	206	114	92
00020100	Konya	585	270	315	371	210	161	345	193	152
00020200	Khudei	601	298	303	491	249	242	300	217	83
00020300	Helipong Agri-Farm	----------Un-inhabited----------								
00020400	Ngangpong	305	135	170	330	164	166	329	163	166
00020500	Helipong	203	105	98	268	139	129	265	137	128
00020600	Sibongsang	215	102	113	259	127	132	259	127	132
00020700	Chingmelen	802	385	417	728	359	369	728	359	369
00020800	Chendang (Chungdang)	605	305	300	411	216	195	405	212	193
00020900	Kuthur	882	366	516	1,070	531	539	996	492	504
00021000	Sotokur	1,895	865	1,030	1,866	948	918	1,777	902	875
00021100	Longtoker (Longtokur)	523	229	294	476	224	252	416	203	213

CENSUS ABSTRACT
SANGSANGNYU

Industrial categories of main workers												Name of Village
Cultivators			Agricultural labourers			Household industry workers			Other workers			
Persons	Males	Females	Persons	Males	Females	Persons	Males	Females	Persons	Males	Females	
29	30	31	32	33	34	35	36	37	38	39	40	2
10,673	**5,416**	**5,257**	**103**	**70**	**33**	**200**	**125**	**75**	**1,378**	**1,235**	**143**	**Sangsangnyu (Total)**
10,673	**5,416**	**5,257**	**103**	**70**	**33**	**200**	**125**	**75**	**1,378**	**1,235**	**143**	**Sangsangnyu (Rural)**
-	-	-	-	-	-	-	-	-	-	-	-	**Sangsangnyu (Urban)**
												Sangsangnyu (Rural)
161	71	90	-	-	-	-	-	-	42	37	5	Bhumpak
83	52	31	3	-	3	1	-	1	7	6	1	Sauchu
80	73	7	-	-	-	1	1	-	10	10	-	Momchung (Momching)
44	13	31	-	-	-	1	1	-	22	19	3	Sangchen Compound
			----------Un-inhabited----------									Tobu Village
198	78	120	3	2	1	-	-	-	51	42	9	Lokong (Logong)
52	36	16	-	-	-	-	-	-	30	28	2	Ngounchung
534	246	288	22	6	16	3	2	1	44	37	7	Sangsangnyu
361	159	202	3	-	3	1	1	-	58	53	5	Nakshu
365	183	182	-	-	-	-	-	-	66	65	1	Maksha (Muksha)
1,006	456	550	1	1	-	2	2	-	88	79	9	Hakchang
214	85	129	-	-	-	-	-	-	54	46	8	Nyinyim
45	17	28	-	-	-	-	-	-	11	11	-	Thimlak Fishery Farm
80	48	32	2	1	1	-	-	-	50	43	7	Hak
55	34	21	-	-	-	-	-	-	6	4	2	Bodampu
2,128	1,383	745	55	52	3	38	18	20	247	226	21	Tuensang Village
190	98	92	-	-	-	5	5	-	11	11	-	Kejok
263	126	137	1	-	1	4	3	1	77	64	13	Konya
276	195	81	-	-	-	-	-	-	24	22	2	Khudei
			----------Un-inhabited----------									Helipong Agri-Farm
297	133	164	1	-	1	-	-	-	31	30	1	Ngangpong
246	121	125	-	-	-	-	-	-	19	16	3	Helipong
209	79	130	-	-	-	-	-	-	50	48	2	Sibongsang
630	272	358	-	-	-	21	13	8	77	74	3	Chingmelen
369	179	190	-	-	-	20	18	2	16	15	1	Chendang (Chungdang)
821	369	452	1	-	1	72	41	31	102	82	20	Kuthur
1,566	723	843	11	8	3	30	19	11	170	152	18	Sotokur
400	187	213	-	-	-	1	1	-	15	15	-	Longtoker (Longtokur)

VILLAGE PRIMARY

R D BLOCK -

Location code number	Name of Village	Industrial categories								
		Marginal workers			Cultivators			Agricultural labourers		
		Persons	Males	Females	Persons	Males	Females	Persons	Males	Females
1	2	41	42	43	44	45	46	47	48	49
0006	**Sangsangnyu (Total)**	**1,686**	**684**	**1,002**	**1,234**	**433**	**801**	**332**	**190**	**142**
0006	**Sangsangnyu (Rural)**	**1,686**	**684**	**1,002**	**1,234**	**433**	**801**	**332**	**190**	**142**
0006	**Sangsangnyu (Urban)**	-	-	-	-	-	-	-	-	-
	Sangsangnyu (Rural)									
00018400	Bhumpak	-	-	-	-	-	-	-	-	-
00018500	Sauchu	67	26	41	60	24	36	3	1	2
00018600	Momchung (Momching)	2	1	1	-	-	-	1	1	-
00018700	Sangchen Compound	-	-	-	-	-	-	-	-	-
00018800	Tobu Village	----------Un-inhabited----------								
00018900	Lokong (Logong)	1	-	1	1	-	1	-	-	-
00019000	Ngounchung	-	-	-	-	-	-	-	-	-
00019100	Sangsangnyu	6	3	3	4	1	3	1	1	-
00019200	Nakshu	3	-	3	3	-	3	-	-	-
00019300	Maksha (Muksha)	-	-	-	-	-	-	-	-	-
00019400	Hakchang	483	217	266	459	205	254	2	-	2
00019500	Nyinyim	87	50	37	77	47	30	-	-	-
00019600	Thimlak Fishery Farm	2	1	1	-	-	-	-	-	-
00019700	Hak	-	-	-	-	-	-	-	-	-
00019800	Bodampu	-	-	-	-	-	-	-	-	-
00019900	Tuensang Village	569	222	347	242	33	209	282	167	115
00020000	Kejok	16	2	14	-	-	-	16	2	14
00020100	Konya	26	17	9	4	2	2	14	9	5
00020200	Khudei	191	32	159	190	31	159	1	1	-
00020300	Helipong Agri-Farm	----------Un-inhabited----------								
00020400	Ngangpong	1	1	-	1	1	-	-	-	-
00020500	Helipong	3	2	1	3	2	1	-	-	-
00020600	Sibongsang	-	-	-	-	-	-	-	-	-
00020700	Chingmelen	-	-	-	-	-	-	-	-	-
00020800	Chendang (Chungdang)	6	4	2	-	-	-	5	4	1
00020900	Kuthur	74	39	35	56	29	27	2	1	1
00021000	Sotokur	89	46	43	76	37	39	5	3	2
00021100	Longtoker (Longtokur)	60	21	39	58	21	37	-	-	-

CENSUS ABSTRACT
SANGSANGNYU

of marginal workers									Name of Village	Location code number
Household industry workers			Other workers			Non-workers				
Persons	Males	Females	Persons	Males	Females	Persons	Males	Females		
50	51	52	53	54	55	56	57	58	2	1
57	**27**	**30**	**63**	**34**	**29**	**20,084**	**10,275**	**9,809**	**Sangsangnyu (Total)**	**0006**
57	**27**	**30**	**63**	**34**	**29**	**20,084**	**10,275**	**9,809**	**Sangsangnyu (Rural)**	**0006**
-	-	-	-	-	-	-	-	-	**Sangsangnyu (Urban)**	**0006**
									Sangsangnyu (Rural)	
-	-	-	-	-	-	446	226	220	Bhumpak	00018400
2	1	1	2	-	2	177	88	89	Sauchu	00018500
1	-	1	-	-	-	433	187	246	Momchung (Momching)	00018600
-	-	-	-	-	-	125	62	63	Sangchen Compound	00018700
			----------Un-inhabited----------						Tobu Village	00018800
-	-	-	-	-	-	353	200	153	Lokong (Logong)	00018900
-	-	-	-	-	-	194	78	116	Ngounchung	00019000
-	-	-	1	1	-	365	226	139	Sangsangnyu	00019100
-	-	-	-	-	-	682	378	304	Nakshu	00019200
-	-	-	-	-	-	696	411	285	Maksha (Muksha)	00019300
-	-	-	22	12	10	1,522	768	754	Hakchang	00019400
-	-	-	10	3	7	154	73	81	Nyinyim	00019500
2	1	1	-	-	-	157	90	67	Thimlak Fishery Farm	00019600
-	-	-	-	-	-	342	155	187	Hak	00019700
-	-	-	-	-	-	80	34	46	Bodampu	00019800
34	15	19	11	7	4	6,162	2,888	3,274	Tuensang Village	00019900
-	-	-	-	-	-	373	208	165	Kejok	00020000
5	3	2	3	3	-	600	288	312	Konya	00020100
-	-	-	-	-	-	396	214	182	Khudei	00020200
			----------Un-inhabited----------						Helipong Agri-Farm	00020300
-	-	-	-	-	-	355	181	174	Ngangpong	00020400
-	-	-	-	-	-	236	134	102	Helipong	00020500
-	-	-	-	-	-	459	274	185	Sibongsang	00020600
-	-	-	-	-	-	1,560	842	718	Chingmelen	00020700
-	-	-	1	-	1	422	221	201	Chendang (Chungdang)	00020800
6	3	3	10	6	4	1,137	589	548	Kuthur	00020900
6	4	2	2	2	-	2,307	1,264	1,043	Sotokur	00021000
1	-	1	1	-	1	351	196	155	Longtoker (Longtokur)	00021100

VILLAGE PRIMARY
R D BLOCK -

Location code number	Name of Village	Area of Village in hectares	Number of households	Total population (including institutional and houseless population)			Population in the age-group 0-6		
				Persons	Males	Females	Persons	Males	Females
1	2	3	4	5	6	7	8	9	10
0007	**Noklak (Total)**		**5,283**	**28,692**	**14,918**	**13,774**	**5,124**	**2,567**	**2,557**
0007	**Noklak (Rural)**		**5,283**	**28,692**	**14,918**	**13,774**	**5,124**	**2,567**	**2,557**
0007	**Noklak (Urban)**		-	-	-	-	-	-	-
	Noklak (Rural)								
00021200	Taknyu	-	81	515	267	248	140	74	66
00021300	Yimpang	-	84	425	230	195	65	37	28
00021400	Waoshu	-	107	713	372	341	92	41	51
00021500	Chingmei	-	397	2,409	1,249	1,160	330	153	177
00021600	Pangsha(New)	-	308	1,421	743	678	254	115	139
00021700	Pangsha(Old)	-	218	1,100	557	543	239	110	129
00021800	Wansoi	-	98	485	236	249	101	50	51
00021900	Nokyan	-	233	1,142	601	541	236	128	108
00022000	Noklak Vill.	-	563	2,718	1,411	1,307	568	291	277
00022100	Chendang Saddle	-	139	664	344	320	184	95	89
00022200	Noklak Hq	-	753	4,071	2,166	1,905	883	444	439
00022300	Langnok	-	116	785	411	374	141	77	64
00022400	Nokhu	-	369	1,756	913	843	298	137	161
00022500	Aniashu	-	81	489	252	237	57	32	25
00022600	Choklangan	-	212	1,269	650	619	147	67	80
00022700	Tsuwao	-	130	821	412	409	95	39	56
00022800	Yakhao	-	123	821	415	406	135	77	58
00022900	Lengnyu	-	249	1,108	602	506	126	65	61
00023000	Panso Hq	-	88	577	280	297	111	47	64
00023100	Panso 'A'	-	324	1,726	908	818	324	175	149
00023200	Panso 'B'	-	457	2,954	1,540	1,414	512	277	235
00023300	Kengnyu	-	153	723	359	364	86	36	50

CENSUS ABSTRACT.
NOKLAK

Scheduled Caste popuation			Scheduled Tribe population			Literates			Name of Village
Persons	Males	Females	Persons	Males	Females	Persons	Males	Females	
11	12	13	14	15	16	17	18	19	2
-	-	-	**27,355**	**14,151**	**13,204**	**10,850**	**6,291**	**4,559**	**Noklak (Total)**
-	-	-	**27,355**	**14,151**	**13,204**	**10,850**	**6,291**	**4,559**	**Noklak (Rural)**
-	-	-	-	-	-	-	-	-	**Noklak (Urban)**
									Noklak (Rural)
-	-	-	515	267	248	201	109	92	Taknyu
-	-	-	425	230	195	79	49	30	Yimpang
-	-	-	713	372	341	235	138	97	Waoshu
-	-	-	2,396	1,239	1,157	678	424	254	Chingmei
-	-	-	1,417	739	678	665	380	285	Pangsha(New)
-	-	-	1,095	552	543	368	202	166	Pangsha(Old)
-	-	-	485	236	249	245	134	111	Wansoi
-	-	-	1,131	592	539	567	312	255	Nokyan
-	-	-	2,231	1,141	1,090	1,126	638	488	Noklak Vill.
-	-	-	664	344	320	76	55	21	Chendang Saddle
-	-	-	3,301	1,722	1,579	2,450	1,406	1,044	Noklak Hq
-	-	-	784	410	374	334	204	130	Langnok
-	-	-	1,747	908	839	513	306	207	Nokhu
-	-	-	489	252	237	118	82	36	Aniashu
-	-	-	1,267	649	618	554	303	251	Choklangan
-	-	-	821	412	409	193	118	75	Tsuwao
-	-	-	821	415	406	322	158	164	Yakhao
-	-	-	1,089	593	496	156	100	56	Lengnyu
-	-	-	574	277	297	231	135	96	Panso Hq
-	-	-	1,722	906	816	581	350	231	Panso 'A'
-	-	-	2,945	1,536	1,409	970	571	399	Panso 'B'
-	-	-	723	359	364	188	117	71	Kengnyu

VILLAGE PRIMARY
R D BLOCK -

Location code number	Name of Village	Illiterates			Total workers			Main workers		
		Persons	Males	Females	Persons	Males	Females	Persons	Males	Females
1	2	20	21	22	23	24	25	26	27	28
0007	**Noklak (Total)**	**17,842**	**8,627**	**9,215**	**13,897**	**7,403**	**6,494**	**12,385**	**6,719**	**5,666**
0007	**Noklak (Rural)**	**17,842**	**8,627**	**9,215**	**13,897**	**7,403**	**6,494**	**12,385**	**6,719**	**5,666**
0007	**Noklak (Urban)**	-	-	-	-	-	-	-	-	-
	Noklak (Rural)									
00021200	Taknyu	314	158	156	232	116	116	232	116	116
00021300	Yimpang	346	181	165	169	85	84	88	46	42
00021400	Waoshu	478	234	244	437	231	206	437	231	206
00021500	Chingmei	1,731	825	906	1,207	636	571	1,204	636	568
00021600	Pangsha(New)	756	363	393	660	368	292	372	231	141
00021700	Pangsha(Old)	732	355	377	607	308	299	602	305	297
00021800	Wansoi	240	102	138	222	117	105	221	117	104
00021900	Nokyan	575	289	286	531	281	250	527	279	248
00022000	Noklak Vill.	1,592	773	819	1,269	648	621	1,201	619	582
00022100	Chendang Saddle	588	289	299	315	166	149	314	165	149
00022200	Noklak Hq	1,621	760	861	1,223	815	408	1,027	708	319
00022300	Langnok	451	207	244	340	167	173	338	166	172
00022400	Nokhu	1,243	607	636	883	461	422	747	437	310
00022500	Aniashu	371	170	201	161	86	75	161	86	75
00022600	Choklangan	715	347	368	411	217	194	297	158	139
00022700	Tsuwao	628	294	334	539	262	277	537	262	275
00022800	Yakhao	499	257	242	608	292	316	606	290	316
00022900	Lengnyu	952	502	450	941	507	434	931	501	430
00023000	Panso Hq	346	145	201	159	82	77	151	74	77
00023100	Panso 'A'	1,145	558	587	838	441	397	625	355	270
00023200	Panso 'B'	1,984	969	1,015	1,723	906	817	1,366	738	628
00023300	Kengnyu	535	242	293	422	211	211	401	199	202

CENSUS ABSTRACT
NOKLAK

Industrial categories of main workers												Name of Village
Cultivators			Agricultural labourers			Household industry workers			Other workers			
Persons	Males	Females	Persons	Males	Females	Persons	Males	Females	Persons	Males	Females	
29	30	31	32	33	34	35	36	37	38	39	40	2
10,764	**5,498**	**5,266**	**74**	**32**	**42**	**180**	**103**	**77**	**1,367**	**1,086**	**281**	**Noklak (Total)**
10,764	**5,498**	**5,266**	**74**	**32**	**42**	**180**	**103**	**77**	**1,367**	**1,086**	**281**	**Noklak (Rural)**
-	-	-	-	-	-	-	-	-	-	-	-	**Noklak (Urban)**
												Noklak (Rural)
226	111	115	-	-	-	-	-	-	6	5	1	Taknyu
78	39	39	-	-	-	1	-	1	9	7	2	Yimpang
436	231	205	-	-	-	-	-	-	1	-	1	Waoshu
1,112	567	545	5	-	5	9	6	3	78	63	15	Chingmei
334	200	134	-	-	-	2	2	-	36	29	7	Pangsha(New)
465	205	260	7	4	3	25	17	8	105	79	26	Pangsha(Old)
196	99	97	4	2	2	1	-	1	20	16	4	Wansoi
458	211	247	1	1	-	14	14	-	54	53	1	Nokyan
894	424	470	12	8	4	20	9	11	275	178	97	Noklak Vill.
300	152	148	-	-	-	-	-	-	14	13	1	Chendang Saddle
477	246	231	6	5	1	18	10	8	526	447	79	Noklak Hq
329	162	167	-	-	-	-	-	-	9	4	5	Langnok
709	407	302	1	1	-	18	13	5	19	16	3	Nokhu
159	84	75	-	-	-	-	-	-	2	2	-	Aniashu
258	147	111	21	1	20	18	10	8	-	-	-	Choklangan
503	231	272	-	-	-	-	-	-	34	31	3	Tsuwao
591	279	312	-	-	-	1	1	-	14	10	4	Yakhao
925	496	429	-	-	-	2	2	-	4	3	1	Lengnyu
134	64	70	1	1	-	4	3	1	12	6	6	Panso Hq
492	239	253	7	4	3	2	2	-	124	110	14	Panso 'A'
1,303	712	591	6	4	2	40	13	27	17	9	8	Panso 'B'
385	192	193	3	1	2	5	1	4	8	5	3	Kengnyu

VILLAGE PRIMARY

R D BLOCK -

Location code number	Name of Village	Marginal workers			Industrial categories: Cultivators			Agricultural labourers		
		Persons	Males	Females	Persons	Males	Females	Persons	Males	Females
1	2	41	42	43	44	45	46	47	48	49
0007	**Noklak (Total)**	**1,512**	**684**	**828**	**1,065**	**488**	**577**	**240**	**76**	**164**
0007	**Noklak (Rural)**	**1,512**	**684**	**828**	**1,065**	**488**	**577**	**240**	**76**	**164**
0007	**Noklak (Urban)**	-	-	-	-	-	-	-	-	-
	Noklak (Rural)									
00021200	Taknyu	-	-	-	-	-	-	-	-	-
00021300	Yimpang	81	39	42	78	38	40	-	-	-
00021400	Waoshu	-	-	-	-	-	-	-	-	-
00021500	Chingmei	3	-	3	3	-	3	-	-	-
00021600	Pangsha(New)	288	137	151	286	135	151	-	-	-
00021700	Pangsha(Old)	5	3	2	1	-	1	1	1	-
00021800	Wansoi	1	-	1	-	-	-	-	-	-
00021900	Nokyan	4	2	2	1	-	1	-	-	-
00022000	Noklak Vill.	68	29	39	39	11	28	4	1	3
00022100	Chendang Saddle	1	1	-	1	1	-	-	-	-
00022200	Noklak Hq	196	107	89	106	48	58	1	1	-
00022300	Langnok	2	1	1	2	1	1	-	-	-
00022400	Nokhu	136	24	112	114	16	98	1	-	1
00022500	Aniashu	-	-	-	-	-	-	-	-	-
00022600	Choklangan	114	59	55	68	55	13	43	3	40
00022700	Tsuwao	2	-	2	2	-	2	-	-	-
00022800	Yakhao	2	2	-	2	2	-	-	-	-
00022900	Lengnyu	10	6	4	9	5	4	-	-	-
00023000	Panso Hq	8	8	-	-	-	-	-	-	-
00023100	Panso 'A'	213	86	127	16	7	9	182	68	114
00023200	Panso 'B'	357	168	189	326	162	164	4	-	4
00023300	Kengnyu	21	12	9	11	7	4	4	2	2

CENSUS ABSTRACT

NOKLAK

of marginal workers									Name of Village	Location code number
Household industry workers			Other workers			Non-workers				
Persons	Males	Females	Persons	Males	Females	Persons	Males	Females		
50	51	52	53	54	55	56	57	58	2	1
65	**21**	**44**	**142**	**99**	**43**	**14,795**	**7,515**	**7,280**	**Noklak (Total)**	**0007**
65	**21**	**44**	**142**	**99**	**43**	**14,795**	**7,515**	**7,280**	**Noklak (Rural)**	**0007**
-	-	-	-	-	-	-	-	-	**Noklak (Urban)**	**0007**
									Noklak (Rural)	
-	-	-	-	-	-	283	151	132	Taknyu	00021200
1	-	1	2	1	1	256	145	111	Yimpang	00021300
-	-	-	-	-	-	276	141	135	Waoshu	00021400
-	-	-	-	-	-	1,202	613	589	Chingmei	00021500
-	-	-	2	2	-	761	375	386	Pangsha(New)	00021600
-	-	-	3	2	1	493	249	244	Pangsha(Old)	00021700
-	-	-	1	-	1	263	119	144	Wansoi	00021800
-	-	-	3	2	1	611	320	291	Nokyan	00021900
-	-	-	25	17	8	1,449	763	686	Noklak Vill.	00022000
-	-	-	-	-	-	349	178	171	Chendang Saddle	00022100
11	5	6	78	53	25	2,848	1,351	1,497	Noklak Hq	00022200
-	-	-	-	-	-	445	244	201	Langnok	00022300
20	8	12	1	-	1	873	452	421	Nokhu	00022400
-	-	-	-	-	-	328	166	162	Aniashu	00022500
2	-	2	1	1	-	858	433	425	Choklangan	00022600
-	-	-	-	-	-	282	150	132	Tsuwao	00022700
-	-	-	-	-	-	213	123	90	Yakhao	00022800
-	-	-	1	1	-	167	95	72	Lengnyu	00022900
1	1	-	7	7	-	418	198	220	Panso Hq	00023000
2	-	2	13	11	2	888	467	421	Panso 'A'	00023100
22	4	18	5	2	3	1,231	634	597	Panso 'B'	00023200
6	3	3	-	-	-	301	148	153	Kengnyu	00023300

VILLAGE PRIMARY
R D BLOCK -

Location code number	Name of Village	Area of Village in hectares	Number of households	Total population (including institutional and houseless population)			Population in the age-group 0-6		
				Persons	Males	Females	Persons	Males	Females
1	2	3	4	5	6	7	8	9	10
0008	**Shamator (Total)**		**3,563**	**24,094**	**12,364**	**11,730**	**4,265**	**2,169**	**2,096**
0008	**Shamator (Rural)**		**3,563**	**24,094**	**12,364**	**11,730**	**4,265**	**2,169**	**2,096**
0008	**Shamator (Urban)**		-	-	-	-	-	-	-
	Shamator (Rural)								
00023400	Yakore	-	180	1,106	558	548	196	110	86
00023500	Sangphur	-	512	4,503	2,237	2,266	767	344	423
00023600	Chassir	-	141	721	365	356	158	90	68
00023700	Muleangkiur	-	157	1,212	660	552	274	156	118
00023800	Shamator N.A.P Post	-	108	721	365	356	137	73	64
00023900	Liangkonger	-	190	1,162	599	563	252	126	126
00024000	Shamator Hq	-	524	3,577	1,875	1,702	511	238	273
00024100	Shamator Village	-	317	1,975	992	983	280	141	139
00024200	Waphur	-	239	1,542	797	745	540	254	286
00024300	Lasikiur	-	38	204	112	92	35	23	12
00024400	Rurur 'A' +'B'	-	155	786	398	388	122	75	47
00024500	Sukiur 'A' +'B'	-	213	1,160	567	593	265	129	136
00024600	Anatanger	-	519	4,320	2,281	2,039	538	310	228
00024700	Hutanger	-	113	465	212	253	91	49	42
00024800	Pongrongru	-	85	374	196	178	80	42	38
00024900	Tsurungto HQ	-	72	266	150	116	19	9	10

CENSUS ABSTRACT
SHAMATOR

Scheduled Caste popuation			Scheduled Tribe population			Literates			Name of Village
Persons	Males	Females	Persons	Males	Females	Persons	Males	Females	
11	12	13	14	15	16	17	18	19	2
-	-	-	**23,401**	**11,987**	**11,414**	**8,973**	**5,228**	**3,745**	**Shamator (Total)**
-	-	-	**23,401**	**11,987**	**11,414**	**8,973**	**5,228**	**3,745**	**Shamator (Rural)**
-	-	-	-	-	-	-	-	-	**Shamator (Urban)**
									Shamator (Rural)
-	-	-	1,007	507	500	93	71	22	Yakore
-	-	-	4,178	2,073	2,105	1,491	912	579	Sangphur
-	-	-	721	365	356	251	147	104	Chassir
-	-	-	1,212	660	552	158	116	42	Muleangkiur
-	-	-	712	360	352	364	203	161	Shamator N.A.P Post
-	-	-	1,162	599	563	369	221	148	Liangkonger
-	-	-	3,493	1,809	1,684	1,804	1,095	709	Shamator Hq
-	-	-	1,949	979	970	906	495	411	Shamator Village
-	-	-	1,441	748	693	150	104	46	Waphur
-	-	-	204	112	92	108	60	48	Lasikiur
-	-	-	786	398	388	257	152	105	Rurur 'A' +'B'
-	-	-	1,159	567	592	501	274	227	Sukiur 'A' +'B'
-	-	-	4,287	2,261	2,026	2,269	1,208	1,061	Anatanger
-	-	-	453	204	249	88	50	38	Hutanger
-	-	-	371	195	176	94	68	26	Pongrongru
-	-	-	266	150	116	70	52	18	Tsurungto HQ

VILLAGE PRIMARY
R D BLOCK -

Location code number	Name of Village	Illiterates			Total workers			Main workers		
		Persons	Males	Females	Persons	Males	Females	Persons	Males	Females
1	2	20	21	22	23	24	25	26	27	28
0008	**Shamator (Total)**	**15,121**	**7,136**	**7,985**	**8,884**	**4,624**	**4,260**	**7,366**	**3,948**	**3,418**
0008	**Shamator (Rural)**	**15,121**	**7,136**	**7,985**	**8,884**	**4,624**	**4,260**	**7,366**	**3,948**	**3,418**
0008	**Shamator (Urban)**	-	-	-	-	-	-	-	-	-
	Shamator (Rural)									
00023400	Yakore	1,013	487	526	589	283	306	587	283	304
00023500	Sangphur	3,012	1,325	1,687	1,957	958	999	1,836	892	944
00023600	Chassir	470	218	252	360	177	183	32	32	-
00023700	Muleangkiur	1,054	544	510	345	166	179	40	39	1
00023800	Shamator N.A.P Post	357	162	195	188	109	79	185	108	77
00023900	Liangkonger	793	378	415	394	196	198	66	57	9
00024000	Shamator Hq	1,773	780	993	896	549	347	884	540	344
00024100	Shamator Village	1,069	497	572	700	407	293	563	344	219
00024200	Waphur	1,392	693	699	574	302	272	392	226	166
00024300	Lasikiur	96	52	44	103	56	47	103	56	47
00024400	Rurur 'A' +'B'	529	246	283	286	145	141	286	145	141
00024500	Sukiur 'A' +'B'	659	293	366	334	189	145	334	189	145
00024600	Anatanger	2,051	1,073	978	1,538	766	772	1,531	763	768
00024700	Hutanger	377	162	215	303	128	175	302	128	174
00024800	Pongrongru	280	128	152	210	109	101	118	62	56
00024900	Tsurungto HQ	196	98	98	107	84	23	107	84	23

CENSUS ABSTRACT
SHAMATOR

Industrial categories of main workers												Name of Village
Cultivators			Agricultural labourers			Household industry workers			Other workers			
Persons	Males	Females	Persons	Males	Females	Persons	Males	Females	Persons	Males	Females	
29	30	31	32	33	34	35	36	37	38	39	40	2
6,091	**2,888**	**3,203**	**25**	**16**	**9**	**162**	**108**	**54**	**1,088**	**936**	**152**	**Shamator (Total)**
6,091	**2,888**	**3,203**	**25**	**16**	**9**	**162**	**108**	**54**	**1,088**	**936**	**152**	**Shamator (Rural)**
-	-	-	-	-	-	-	-	-	-	-	-	**Shamator (Urban)**
												Shamator (Rural)
478	210	268	-	-	-	50	32	18	59	41	18	Yakore
1,604	721	883	14	9	5	11	1	10	207	161	46	Sangphur
1	1	-	-	-	-	1	1	-	30	30	-	Chassir
6	5	1	-	-	-	3	3	-	31	31	-	Muleangkiur
106	36	70	1	1	-	8	8	-	70	63	7	Shamator N.A.P Post
23	15	8	-	-	-	1	1	-	42	41	1	Liangkonger
557	258	299	6	3	3	37	31	6	284	248	36	Shamator Hq
486	277	209	-	-	-	4	3	1	73	64	9	Shamator Village
314	154	160	-	-	-	7	6	1	71	66	5	Waphur
93	52	41	-	-	-	1	-	1	9	4	5	Lasikiur
236	101	135	1	1	-	-	-	-	49	43	6	Rurur 'A' +'B'
264	126	138	1	-	1	1	1	-	68	62	6	Sukiur 'A' +'B'
1,441	692	749	2	2	-	31	18	13	57	51	6	Anatanger
301	128	173	-	-	-	-	-	-	1	-	1	Hutanger
103	53	50	-	-	-	6	2	4	9	7	2	Pongrongru
78	59	19	-	-	-	1	1	-	28	24	4	Tsurungto HQ

VILLAGE PRIMARY

R D BLOCK -

Location code number	Name of Village	Marginal workers			Industrial categories					
					Cultivators			Agricultural labourers		
		Persons	Males	Females	Persons	Males	Females	Persons	Males	Females
1	2	41	42	43	44	45	46	47	48	49
0008	**Shamator (Total)**	**1,518**	**676**	**842**	**1,235**	**534**	**701**	**31**	**12**	**19**
0008	**Shamator (Rural)**	**1,518**	**676**	**842**	**1,235**	**534**	**701**	**31**	**12**	**19**
0008	**Shamator (Urban)**	-	-	-	-	-	-	-	-	-
	Shamator (Rural)									
00023400	Yakore	2	-	2	1	-	1	-	-	-
00023500	Sangphur	121	66	55	87	42	45	7	3	4
00023600	Chassir	328	145	183	277	120	157	-	-	-
00023700	Muleangkiur	305	127	178	292	119	173	-	-	-
00023800	Shamator N.A.P Post	3	1	2	2	-	2	-	-	-
00023900	Liangkonger	328	139	189	281	120	161	20	9	11
00024000	Shamator Hq	12	9	3	5	2	3	-	-	-
00024100	Shamator Village	137	63	74	29	11	18	-	-	-
00024200	Waphur	182	76	106	171	74	97	3	-	3
00024300	Lasikiur	-	-	-	-	-	-	-	-	-
00024400	Rurur 'A' +'B'	-	-	-	-	-	-	-	-	-
00024500	Sukiur 'A' +'B'	-	-	-	-	-	-	-	-	-
00024600	Anatanger	7	3	4	4	2	2	1	-	1
00024700	Hutanger	1	-	1	-	-	-	-	-	-
00024800	Pongrongru	92	47	45	86	44	42	-	-	-
00024900	Tsurungto HQ	-	-	-	-	-	-	-	-	-

CENSUS ABSTRACT
SHAMATOR

of marginal workers									Name of Village	Location code number
Household industry workers			Other workers			Non-workers				
Persons	Males	Females	Persons	Males	Females	Persons	Males	Females		
50	51	52	53	54	55	56	57	58	2	1
65	**38**	**27**	**187**	**92**	**95**	**15,210**	**7,740**	**7,470**	**Shamator (Total)**	**0008**
65	**38**	**27**	**187**	**92**	**95**	**15,210**	**7,740**	**7,470**	**Shamator (Rural)**	**0008**
-	-	-	-	-	-	-	-	-	**Shamator (Urban)**	**0008**
									Shamator (Rural)	
-	-	-	1	-	1	517	275	242	Yakore	00023400
-	-	-	27	21	6	2,546	1,279	1,267	Sangphur	00023500
32	18	14	19	7	12	361	188	173	Chassir	00023600
12	7	5	1	1	-	867	494	373	Muleangkiur	00023700
1	1	-	-	-	-	533	256	277	Shamator N.A.P Post	00023800
4	3	1	23	7	16	768	403	365	Liangkonger	00023900
6	6	-	1	1	-	2,681	1,326	1,355	Shamator Hq	00024000
1	-	1	107	52	55	1,275	585	690	Shamator Village	00024100
4	1	3	4	1	3	968	495	473	Waphur	00024200
-	-	-	-	-	-	101	56	45	Lasikiur	00024300
-	-	-	-	-	-	500	253	247	Rurur 'A' +'B'	00024400
-	-	-	-	-	-	826	378	448	Sukiur 'A' +'B'	00024500
-	-	-	2	1	1	2,782	1,515	1,267	Anatanger	00024600
-	-	-	1	-	1	162	84	78	Hutanger	00024700
5	2	3	1	1	-	164	87	77	Pongrongru	00024800
-	-	-	-	-	-	159	66	93	Tsurungto HQ	00024900

VILLAGE PRIMARY
R D BLOCK -

Location code number	Name of Village	Area of Village in hectares	Number of households	Total population (including institutional and houseless population)			Population in the age-group 0-6		
				Persons	Males	Females	Persons	Males	Females
1	2	3	4	5	6	7	8	9	10
0009	**Chessore (Total)**		**2,263**	**16,045**	**8,114**	**7,931**	**2,504**	**1,216**	**1,288**
0009	**Chessore (Rural)**		**2,263**	**16,045**	**8,114**	**7,931**	**2,504**	**1,216**	**1,288**
0009	**Chessore (Urban)**		**-**	**-**	**-**	**-**	**-**	**-**	**-**
	Chessore (Rural)								
00025000	K.Longru U/R	-	116	841	441	400	91	37	54
00025100	Y.Anner Vill.	-	231	1,457	778	679	169	95	74
00025200	K.Longsoru	-	67	525	282	243	30	8	22
00025300	Chessore Vill.	-	774	6,418	3,203	3,215	1,020	490	530
00025400	Chessore Hq	-	184	1,239	614	625	195	101	94
00025500	Hukir	-	346	2,072	1,073	999	323	165	158
00025600	Aiponger	-	103	530	260	270	110	52	58
00025700	Kephore	-	53	519	240	279	60	26	34
00025800	Kiutsukiur	-	182	1,275	625	650	297	130	167
00025900	Shiponger	-	207	1,169	598	571	209	112	97

CENSUS ABSTRACT
CHESSORE

Scheduled Caste popuation			Scheduled Tribe population			Literates			Name of Village
Persons	Males	Females	Persons	Males	Females	Persons	Males	Females	
11	12	13	14	15	16	17	18	19	2
-	-	-	**15,797**	**7,991**	**7,806**	**5,484**	**3,256**	**2,228**	**Chessore (Total)**
-	-	-	**15,797**	**7,991**	**7,806**	**5,484**	**3,256**	**2,228**	**Chessore (Rural)**
-	-	-	-	-	-	-	-	-	**Chessore (Urban)**
									Chessore (Rural)
-	-	-	841	441	400	139	85	54	K.Longru U/R
-	-	-	1,457	778	679	478	272	206	Y.Anner Vill.
-	-	-	525	282	243	120	84	36	K.Longsoru
-	-	-	6,207	3,100	3,107	2,087	1,246	841	Chessore Vill.
-	-	-	1,237	612	625	295	175	120	Chessore Hq
-	-	-	2,055	1,064	991	1,181	683	498	Hukir
-	-	-	530	260	270	178	111	67	Aiponger
-	-	-	519	240	279	263	139	124	Kephore
-	-	-	1,275	625	650	318	201	117	Kiutsukiur
-	-	-	1,151	589	562	425	260	165	Shiponger

VILLAGE PRIMARY
R D BLOCK -

Location code number	Name of Village	Illiterates			Total workers			Main workers		
		Persons	Males	Females	Persons	Males	Females	Persons	Males	Females
1	2	20	21	22	23	24	25	26	27	28
0009	**Chessore (Total)**	**10,561**	**4,858**	**5,703**	**7,286**	**3,725**	**3,561**	**5,736**	**2,979**	**2,757**
0009	**Chessore (Rural)**	**10,561**	**4,858**	**5,703**	**7,286**	**3,725**	**3,561**	**5,736**	**2,979**	**2,757**
0009	**Chessore (Urban)**	-	-	-	-	-	-	-	-	-
	Chessore (Rural)									
00025000	K.Longru U/R	702	356	346	346	186	160	63	32	31
00025100	Y.Anner Vill.	979	506	473	774	415	359	767	413	354
00025200	K.Longsoru	405	198	207	381	211	170	379	211	168
00025300	Chessore Vill.	4,331	1,957	2,374	3,245	1,638	1,607	2,099	1,100	999
00025400	Chessore Hq	944	439	505	410	237	173	358	216	142
00025500	Hukir	891	390	501	796	389	407	785	382	403
00025600	Aiponger	352	149	203	207	97	110	207	97	110
00025700	Kephore	256	101	155	216	121	95	174	102	72
00025800	Kiutsukiur	957	424	533	417	204	213	411	199	212
00025900	Shiponger	744	338	406	494	227	267	493	227	266

CENSUS ABSTRACT
CHESSORE

Industrial categories of main workers												Name of Village
Cultivators			Agricultural labourers			Household industry workers			Other workers			
Persons	Males	Females	Persons	Males	Females	Persons	Males	Females	Persons	Males	Females	
29	30	31	32	33	34	35	36	37	38	39	40	2
4,668	**2,291**	**2,377**	**504**	**264**	**240**	**49**	**36**	**13**	**515**	**388**	**127**	**Chessore (Total)**
4,668	**2,291**	**2,377**	**504**	**264**	**240**	**49**	**36**	**13**	**515**	**388**	**127**	**Chessore (Rural)**
-	-	-	-	-	-	-	-	-	-	-	-	**Chessore (Urban)**
												Chessore (Rural)
57	28	29	-	-	-	-	-	-	6	4	2	K.Longru U/R
730	391	339	2	-	2	3	2	1	32	20	12	Y.Anner Vill.
377	210	167	-	-	-	-	-	-	2	1	1	K.Longsoru
1,535	750	785	302	154	148	26	19	7	236	177	59	Chessore Vill.
48	23	25	184	103	81	14	11	3	112	79	33	Chessore Hq
705	319	386	3	-	3	1	1	-	76	62	14	Hukir
191	82	109	-	-	-	-	-	-	16	15	1	Aiponger
148	85	63	13	7	6	3	2	1	10	8	2	Kephore
393	184	209	-	-	-	2	1	1	16	14	2	Kiutsukiur
484	219	265	-	-	-	-	-	-	9	8	1	Shiponger

VILLAGE PRIMARY

R D BLOCK -

Location code number	Name of Village	Marginal workers			Industrial categories					
					Cultivators			Agricultural labourers		
		Persons	Males	Females	Persons	Males	Females	Persons	Males	Females
1	2	41	42	43	44	45	46	47	48	49
0009	**Chessore (Total)**	**1,550**	**746**	**804**	**429**	**209**	**220**	**856**	**405**	**451**
0009	**Chessore (Rural)**	**1,550**	**746**	**804**	**429**	**209**	**220**	**856**	**405**	**451**
0009	**Chessore (Urban)**	-	-	-	-	-	-	-	-	-
	Chessore (Rural)									
00025000	K.Longru U/R	283	154	129	233	122	111	-	-	-
00025100	Y.Anner Vill.	7	2	5	6	2	4	1	-	1
00025200	K.Longsoru	2	-	2	-	-	-	2	-	2
00025300	Chessore Vill.	1,146	538	608	154	65	89	825	394	431
00025400	Chessore Hq	52	21	31	2	1	1	13	5	8
00025500	Hukir	11	7	4	8	5	3	1	1	-
00025600	Aiponger	-	-	-	-	-	-	-	-	-
00025700	Kephore	42	19	23	20	10	10	13	4	9
00025800	Kiutsukiur	6	5	1	5	4	1	1	1	-
00025900	Shiponger	1	-	1	1	-	1	-	-	-

CENSUS ABSTRACT
CHESSORE

of marginal workers									Name of Village	Location code number
Household industry workers			Other workers			Non-workers				
Persons	Males	Females	Persons	Males	Females	Persons	Males	Females		
50	51	52	53	54	55	56	57	58	2	1
27	**12**	**15**	**238**	**120**	**118**	**8,759**	**4,389**	**4,370**	**Chessore (Total)**	**0009**
27	**12**	**15**	**238**	**120**	**118**	**8,759**	**4,389**	**4,370**	**Chessore (Rural)**	**0009**
-	-	-	-	-	-	-	-	-	**Chessore (Urban)**	**0009**
									Chessore (Rural)	
1	-	1	49	32	17	495	255	240	K.Longru U/R	00025000
-	-	-	-	-	-	683	363	320	Y.Anner Vill.	00025100
-	-	-	-	-	-	144	71	73	K.Longsoru	00025200
22	10	12	145	69	76	3,173	1,565	1,608	Chessore Vill.	00025300
2	2	-	35	13	22	829	377	452	Chessore Hq	00025400
-	-	-	2	1	1	1,276	684	592	Hukir	00025500
-	-	-	-	-	-	323	163	160	Aiponger	00025600
2	-	2	7	5	2	303	119	184	Kephore	00025700
-	-	-	-	-	-	858	421	437	Kiutsukiur	00025800
-	-	-	-	-	-	675	371	304	Shiponger	00025900

VILLAGE PRIMARY
R D BLOCK -

Location code number	Name of Village	Area of Village in hectares	Number of households	Total population (including institutional and houseless population)			Population in the age-group 0-6		
				Persons	Males	Females	Persons	Males	Females
1	2	3	4	5	6	7	8	9	10
0010	**Kiphire (Total)**		**5,867**	**36,644**	**19,212**	**17,432**	**5,896**	**2,955**	**2,941**
0010	**Kiphire (Rural)**		**5,867**	**36,644**	**19,212**	**17,432**	**5,896**	**2,955**	**2,941**
0010	**Kiphire (Urban)**		-	-	-	-	-	-	-
	Kiphire (Rural)								
00027700	Horonger	-	278	2,423	1,209	1,214	428	188	240
00027800	Kichang S/Comp.	-	52	375	204	171	41	22	19
00027900	Purrur	-	109	505	246	259	97	42	55
00028000	Kisetong	-	428	4,017	2,132	1,885	353	166	187
00028100	Risethsi (New)	-	115	549	271	278	67	33	34
00028200	Resethsi (Old)	-	76	323	151	172	90	38	52
00028300	Inskur	-	73	328	162	166	65	33	32
00028400	Amahator Vill.	-	109	570	293	277	23	11	12
00028500	Amahator Hq	-	10	37	23	14	10	8	2
00028600	Changchor	-	183	1,888	977	911	334	163	171
00028700	Keor	-	129	821	424	397	161	69	92
00028800	Anatonger GREF Camp	-	1	10	8	2	3	3	-
00028900	Tsar Farm	-	16	100	47	53	4	2	2
00029000	Phelonger	-	511	3,213	1,669	1,544	551	307	244
00029100	Singrep	-	263	1,332	682	650	276	149	127
00029200	Langkoker	-	107	463	252	211	68	33	35
00029300	Longthonger	-	54	227	112	115	47	22	25
00029400	Kiphire Hq	-	1,953	10,799	5,767	5,032	1,936	967	969
00029500	Kiphire GHS Comp.	-	97	549	266	283	62	26	36
00029600	Kiphire Vill.	-	216	1,401	787	614	84	48	36
00031100	Metonger	-	199	1,668	852	816	51	25	26
00031200	Sangkumti	-	252	1,739	917	822	452	224	228
00031300	Chikiponger	-	96	428	244	184	48	25	23
00031400	Kiusam Vill.	-	49	259	139	120	56	22	34
00031500	Kiusam Hq	-	99	472	250	222	81	49	32
00031600	Longtsunger	-	115	647	336	311	239	139	100
00031700	Pokphur	-	221	1,198	628	570	251	133	118
00031800	Throngsonyu	-			----------Un-inhabited----------				
00031900	New Throngsonyu	-			----------Un-inhabited----------				
00032000	Sangtsung	-	56	303	164	139	18	8	10

CENSUS ABSTRACT
KIPHIRE

Scheduled Caste popuation			Scheduled Tribe population			Literates			Name of Village
Persons	Males	Females	Persons	Males	Females	Persons	Males	Females	
11	12	13	14	15	16	17	18	19	2
-	-	-	**35,153**	**18,220**	**16,933**	**16,289**	**9,632**	**6,657**	**Kiphire (Total)**
-	-	-	**35,153**	**18,220**	**16,933**	**16,289**	**9,632**	**6,657**	**Kiphire (Rural)**
-	-	-	-	-	-	-	-	-	**Kiphire (Urban)**
									Kiphire (Rural)
-	-	-	2,421	1,208	1,213	897	528	369	Horonger
-	-	-	365	198	167	289	160	129	Kichang S/Comp.
-	-	-	505	246	259	68	48	20	Purrur
-	-	-	3,989	2,118	1,871	1,174	671	503	Kisetong
-	-	-	549	271	278	177	129	48	Risethsi (New)
-	-	-	323	151	172	92	64	28	Resethsi (Old)
-	-	-	328	162	166	42	27	15	Inskur
-	-	-	570	293	277	147	103	44	Amahator Vill.
-	-	-	37	23	14	19	13	6	Amahator Hq
-	-	-	1,880	971	909	384	248	136	Changchor
-	-	-	821	424	397	74	40	34	Keor
-	-	-	-	-	-	3	3	-	Anatonger GREF Camp
-	-	-	95	45	50	71	42	29	Tsar Farm
-	-	-	3,183	1,655	1,528	1,833	1,000	833	Phelonger
-	-	-	1,317	672	645	541	307	234	Singrep
-	-	-	463	252	211	240	154	86	Langkoker
-	-	-	193	95	98	64	32	32	Longthonger
-	-	-	9,570	4,965	4,605	6,956	4,052	2,904	Kiphire Hq
-	-	-	547	264	283	374	197	177	Kiphire GHS Comp.
-	-	-	1,305	692	613	707	436	271	Kiphire Vill.
-	-	-	1,659	847	812	385	250	135	Metonger
-	-	-	1,735	915	820	560	399	161	Sangkumti
-	-	-	428	244	184	35	24	11	Chikiponger
-	-	-	259	139	120	70	52	18	Kiusam Vill.
-	-	-	470	248	222	271	158	113	Kiusam Hq
-	-	-	640	330	310	159	83	76	Longtsunger
-	-	-	1,198	628	570	594	369	225	Pokphur
			----------Un-inhabited----------						Throngsonyu
			----------Un-inhabited----------						New Throngsonyu
-	-	-	303	164	139	63	43	20	Sangtsung

VILLAGE PRIMARY
R D BLOCK -

Location code number	Name of Village	Illiterates			Total workers			Main workers		
		Persons	Males	Females	Persons	Males	Females	Persons	Males	Females
1	2	20	21	22	23	24	25	26	27	28
0010	**Kiphire (Total)**	**20,355**	**9,580**	**10,775**	**15,134**	**8,476**	**6,658**	**14,351**	**8,200**	**6,151**
0010	**Kiphire (Rural)**	**20,355**	**9,580**	**10,775**	**15,134**	**8,476**	**6,658**	**14,351**	**8,200**	**6,151**
0010	**Kiphire (Urban)**	-	-	-	-	-	-	-	-	-
	Kiphire (Rural)									
00027700	Horonger	1,526	681	845	1,017	518	499	833	432	401
00027800	Kichang S/Comp.	86	44	42	107	62	45	81	58	23
00027900	Purrur	437	198	239	307	150	157	150	130	20
00028000	Kisetong	2,843	1,461	1,382	2,298	1,234	1,064	2,283	1,232	1,051
00028100	Risethsi (New)	372	142	230	299	147	152	299	147	152
00028200	Resethsi (Old)	231	87	144	194	86	108	194	86	108
00028300	Inskur	286	135	151	166	80	86	155	70	85
00028400	Amahator Vill.	423	190	233	253	139	114	252	138	114
00028500	Amahator Hq	18	10	8	12	8	4	12	8	4
00028600	Changchor	1,504	729	775	1,030	530	500	1,018	524	494
00028700	Keor	747	384	363	382	199	183	382	199	183
00028800	Anatonger GREF Camp	7	5	2	4	3	1	2	1	1
00028900	Tsar Farm	29	5	24	16	16	-	16	16	-
00029000	Phelonger	1,380	669	711	1,274	674	600	1,101	605	496
00029100	Singrep	791	375	416	827	417	410	827	417	410
00029200	Langkoker	223	98	125	167	92	75	165	91	74
00029300	Longthonger	163	80	83	77	47	30	75	46	29
00029400	Kiphire Hq	3,843	1,715	2,128	2,830	2,055	775	2,699	2,003	696
00029500	Kiphire GHS Comp.	175	69	106	181	111	70	154	106	48
00029600	Kiphire Vill.	694	351	343	481	284	197	474	281	193
00031100	Metonger	1,283	602	681	910	463	447	885	454	431
00031200	Sangkumti	1,179	518	661	548	249	299	545	247	298
00031300	Chikiponger	393	220	173	380	221	159	378	220	158
00031400	Kiusam Vill.	189	87	102	120	66	54	119	65	54
00031500	Kiusam Hq	201	92	109	208	98	110	208	98	110
00031600	Longtsunger	488	253	235	230	115	115	230	115	115
00031700	Pokphur	604	259	345	567	282	285	566	281	285
00031800	Throngsonyu				----------Un-inhabited----------					
00031900	New Throngsonyu				----------Un-inhabited----------					
00032000	Sangtsung	240	121	119	249	130	119	248	130	118

CENSUS ABSTRACT
KIPHIRE

Industrial categories of main workers												Name of Village
Cultivators			Agricultural labourers			Household industry workers			Other workers			
Persons	Males	Females	Persons	Males	Females	Persons	Males	Females	Persons	Males	Females	
29	30	31	32	33	34	35	36	37	38	39	40	2
11,230	**5,715**	**5,515**	**207**	**105**	**102**	**197**	**107**	**90**	**2,717**	**2,273**	**444**	**Kiphire (Total)**
11,230	**5,715**	**5,515**	**207**	**105**	**102**	**197**	**107**	**90**	**2,717**	**2,273**	**444**	**Kiphire (Rural)**
-	-	-	-	-	-	-	-	-	-	-	-	**Kiphire (Urban)**
												Kiphire (Rural)
778	391	387	-	-	-	12	6	6	43	35	8	Horonger
51	33	18	-	-	-	3	-	3	27	25	2	Kichang S/Comp.
141	121	20	-	-	-	5	5	-	4	4	-	Purrur
2,247	1,210	1,037	21	12	9	3	1	2	12	9	3	Kisetong
295	144	151	-	-	-	-	-	-	4	3	1	Risethsi (New)
189	84	105	-	-	-	5	2	3	-	-	-	Resethsi (Old)
137	59	78	-	-	-	1	-	1	17	11	6	Inskur
168	73	95	2	-	2	15	6	9	67	59	8	Amahator Vill.
2	1	1	-	-	-	-	-	-	10	7	3	Amahator Hq
1,003	511	492	-	-	-	6	4	2	9	9	-	Changchor
380	197	183	-	-	-	-	-	-	2	2	-	Keor
-	-	-	-	-	-	1	-	1	1	1	-	Anatonger GREF Camp
-	-	-	-	-	-	-	-	-	16	16	-	Tsar Farm
929	464	465	5	4	1	29	22	7	138	115	23	Phelonger
790	395	395	1	1	-	27	15	12	9	6	3	Singrep
111	38	73	2	2	-	-	-	-	52	51	1	Langkoker
43	23	20	21	15	6	-	-	-	11	8	3	Longthonger
554	300	254	143	67	76	39	22	17	1,963	1,614	349	Kiphire Hq
131	86	45	3	1	2	-	-	-	20	19	1	Kiphire GHS Comp.
315	153	162	5	1	4	16	-	16	138	127	11	Kiphire Vill.
835	408	427	1	-	1	9	6	3	40	40	-	Metonger
487	193	294	1	1	-	8	6	2	49	47	2	Sangkumti
360	208	152	-	-	-	3	3	-	15	9	6	Chikiponger
118	64	54	-	-	-	-	-	-	1	1	-	Kiusam Vill.
173	70	103	1	-	1	-	-	-	34	28	6	Kiusam Hq
206	101	105	1	1	-	14	8	6	9	5	4	Longtsunger
540	259	281	-	-	-	1	1	-	25	21	4	Pokphur
			----------Un-inhabited----------									Throngsonyu
			----------Un-inhabited----------									New Throngsonyu
247	129	118	-	-	-	-	-	-	1	1	-	Sangtsung

VILLAGE PRIMARY
R D BLOCK -

Location code number	Name of Village	Marginal workers			Industrial categories					
					Cultivators			Agricultural labourers		
		Persons	Males	Females	Persons	Males	Females	Persons	Males	Females
1	2	41	42	43	44	45	46	47	48	49
0010	**Kiphire (Total)**	**783**	**276**	**507**	**571**	**182**	**389**	**20**	**9**	**11**
0010	**Kiphire (Rural)**	**783**	**276**	**507**	**571**	**182**	**389**	**20**	**9**	**11**
0010	**Kiphire (Urban)**	-	-	-	-	-	-	-	-	-
	Kiphire (Rural)									
00027700	Horonger	184	86	98	181	83	98	-	-	-
00027800	Kichang S/Comp.	26	4	22	24	3	21	-	-	-
00027900	Purrur	157	20	137	154	17	137	-	-	-
00028000	Kisetong	15	2	13	1	1	-	-	-	-
00028100	Risethsi (New)	-	-	-	-	-	-	-	-	-
00028200	Resethsi (Old)	-	-	-	-	-	-	-	-	-
00028300	Inskur	11	10	1	1	-	1	-	-	-
00028400	Amahator Vill.	1	1	-	-	-	-	-	-	-
00028500	Amahator Hq	-	-	-	-	-	-	-	-	-
00028600	Changchor	12	6	6	9	3	6	1	1	-
00028700	Keor	-	-	-	-	-	-	-	-	-
00028800	Anatonger GREF Camp	2	2	-	2	2	-	-	-	-
00028900	Tsar Farm	-	-	-	-	-	-	-	-	-
00029000	Phelonger	173	69	104	148	53	95	7	4	3
00029100	Singrep	-	-	-	-	-	-	-	-	-
00029200	Langkoker	2	1	1	1	-	1	-	-	-
00029300	Longthonger	2	1	1	-	-	-	2	1	1
00029400	Kiphire Hq	131	52	79	15	6	9	5	1	4
00029500	Kiphire GHS Comp.	27	5	22	2	-	2	2	-	2
00029600	Kiphire Vill.	7	3	4	2	-	2	3	2	1
00031100	Metonger	25	9	16	25	9	16	-	-	-
00031200	Sangkumti	3	2	1	2	2	-	-	-	-
00031300	Chikiponger	2	1	1	1	1	-	-	-	-
00031400	Kiusam Vill.	1	1	-	1	1	-	-	-	-
00031500	Kiusam Hq	-	-	-	-	-	-	-	-	-
00031600	Longtsunger	-	-	-	-	-	-	-	-	-
00031700	Pokphur	1	1	-	1	1	-	-	-	-
00031800	Throngsonyu	----------Un-inhabited----------								
00031900	New Throngsonyu	----------Un-inhabited----------								
00032000	Sangtsung	1	-	1	1	-	1	-	-	-

CENSUS ABSTRACT
KIPHIRE

of marginal workers									Name of Village	Location code number
Household industry workers			Other workers			Non-workers				
Persons	Males	Females	Persons	Males	Females	Persons	Males	Females		
50	51	52	53	54	55	56	57	58	2	1
89	**15**	**74**	**103**	**70**	**33**	**21,510**	**10,736**	**10,774**	**Kiphire (Total)**	**0010**
89	**15**	**74**	**103**	**70**	**33**	**21,510**	**10,736**	**10,774**	**Kiphire (Rural)**	**0010**
-	-	-	-	-	-	-	-	-	**Kiphire (Urban)**	**0010**
									Kiphire (Rural)	
1	1	-	2	2	-	1,406	691	715	Horonger	00027700
2	1	1	-	-	-	268	142	126	Kichang S/Comp.	00027800
2	2	-	1	1	-	198	96	102	Purrur	00027900
11	-	11	3	1	2	1,719	898	821	Kisetong	00028000
-	-	-	-	-	-	250	124	126	Risethsi (New)	00028100
-	-	-	-	-	-	129	65	64	Resethsi (Old)	00028200
-	-	-	10	10	-	162	82	80	Inskur	00028300
-	-	-	1	1	-	317	154	163	Amahator Vill.	00028400
-	-	-	-	-	-	25	15	10	Amahator Hq	00028500
2	2	-	-	-	-	858	447	411	Changchor	00028600
-	-	-	-	-	-	439	225	214	Keor	00028700
-	-	-	-	-	-	6	5	1	Anatonger GREF Camp	00028800
-	-	-	-	-	-	84	31	53	Tsar Farm	00028900
12	6	6	6	6	-	1,939	995	944	Phelonger	00029000
-	-	-	-	-	-	505	265	240	Singrep	00029100
-	-	-	1	1	-	296	160	136	Langkoker	00029200
-	-	-	-	-	-	150	65	85	Longthonger	00029300
38	-	38	73	45	28	7,969	3,712	4,257	Kiphire Hq	00029400
19	3	16	4	2	2	368	155	213	Kiphire GHS Comp.	00029500
-	-	-	2	1	1	920	503	417	Kiphire Vill.	00029600
-	-	-	-	-	-	758	389	369	Metonger	00031100
1	-	1	-	-	-	1,191	668	523	Sangkumti	00031200
1	-	1	-	-	-	48	23	25	Chikiponger	00031300
-	-	-	-	-	-	139	73	66	Kiusam Vill.	00031400
-	-	-	-	-	-	264	152	112	Kiusam Hq	00031500
-	-	-	-	-	-	417	221	196	Longtsunger	00031600
-	-	-	-	-	-	631	346	285	Pokphur	00031700
			----------Un-inhabited----------						Throngsonyu	00031800
			----------Un-inhabited----------						New Throngsonyu	00031900
-	-	-	-	-	-	54	34	20	Sangtsung	00032000

VILLAGE PRIMARY
R D BLOCK -

Location code number	Name of Village	Area of Village in hectares	Number of households	Total population (including institutional and houseless population)			Population in the age-group 0-6		
				Persons	Males	Females	Persons	Males	Females
1	2	3	4	5	6	7	8	9	10
0011	**Thonoknyu (Total)**		**2,080**	**13,631**	**7,380**	**6,251**	**1,878**	**1,057**	**821**
0011	**Thonoknyu (Rural)**		**2,080**	**13,631**	**7,380**	**6,251**	**1,878**	**1,057**	**821**
0011	**Thonoknyu (Urban)**		-	-	-	-	-	-	-
	Thonoknyu (Rural)								
00029700	Sanglao West	-	168	840	434	406	111	64	47
00029800	Sanglao East	-	164	1,000	550	450	125	77	48
00029900	Kingphu	-	37	188	99	89	35	26	9
00030000	Peshu	-	315	2,563	1,306	1,257	316	176	140
00030100	Chichi (New Peshu) (UR)	-	34	159	76	83	17	11	6
00030200	Wui	-	142	711	364	347	69	38	31
00030300	Chilliso	-	104	531	265	266	124	65	59
00030400	Kenjong	-	102	506	263	243	123	70	53
00030500	Thonoknyu Hq	-	159	982	523	459	128	51	77
00030600	Thonoknyu Vill.	-	250	1,099	586	513	165	92	73
00030700	Thoktsur	-	106	617	331	286	71	29	42
00030800	Chipur	-	174	1,921	1,196	725	235	148	87
00030900	Pang	-	137	1,072	548	524	178	93	85
00031000	Thongsonyu	-	188	1,442	839	603	181	117	64

CENSUS ABSTRACT
THONOKNYU

Scheduled Caste popuation			Scheduled Tribe population			Literates			Name of Village
Persons	Males	Females	Persons	Males	Females	Persons	Males	Females	
11	12	13	14	15	16	17	18	19	2
-	-	-	**13,514**	**7,302**	**6,212**	**4,617**	**2,747**	**1,870**	**Thonoknyu (Total)**
-	-	-	**13,514**	**7,302**	**6,212**	**4,617**	**2,747**	**1,870**	**Thonoknyu (Rural)**
-	-	-	-	-	-	-	-	-	**Thonoknyu (Urban)**
									Thonoknyu (Rural)
-	-	-	840	434	406	205	109	96	Sanglao West
-	-	-	1,000	550	450	305	179	126	Sanglao East
-	-	-	188	99	89	26	15	11	Kingphu
-	-	-	2,537	1,287	1,250	284	154	130	Peshu
-	-	-	159	76	83	48	23	25	Chichi (New Peshu) (UR)
-	-	-	711	364	347	62	36	26	Wui
-	-	-	531	265	266	300	159	141	Chilliso
-	-	-	506	263	243	204	113	91	Kenjong
-	-	-	969	510	459	372	243	129	Thonoknyu Hq
-	-	-	1,034	551	483	500	294	206	Thonoknyu Vill.
-	-	-	616	330	286	79	57	22	Thoktsur
-	-	-	1,920	1,195	725	867	593	274	Chipur
-	-	-	1,072	548	524	590	313	277	Pang
-	-	-	1,431	830	601	775	459	316	Thongsonyu

VILLAGE PRIMARY
R D BLOCK -

Location code number	Name of Village	Illiterates			Total workers			Main workers		
		Persons	Males	Females	Persons	Males	Females	Persons	Males	Females
1	2	20	21	22	23	24	25	26	27	28
0011	**Thonoknyu (Total)**	**9,014**	**4,633**	**4,381**	**6,382**	**3,430**	**2,952**	**6,112**	**3,290**	**2,822**
0011	**Thonoknyu (Rural)**	**9,014**	**4,633**	**4,381**	**6,382**	**3,430**	**2,952**	**6,112**	**3,290**	**2,822**
0011	**Thonoknyu (Urban)**	-	-	-	-	-	-	-	-	-
	Thonoknyu (Rural)									
00029700	Sanglao West	635	325	310	373	198	175	372	198	174
00029800	Sanglao East	695	371	324	530	282	248	402	214	188
00029900	Kingphu	162	84	78	139	63	76	136	62	74
00030000	Peshu	2,279	1,152	1,127	1,302	671	631	1,215	627	588
00030100	Chichi (New Peshu) (UR)	111	53	58	78	39	39	77	38	39
00030200	Wui	649	328	321	342	172	170	342	172	170
00030300	Chilliso	231	106	125	214	110	104	214	110	104
00030400	Kenjong	302	150	152	241	120	121	241	120	121
00030500	Thonoknyu Hq	610	280	330	357	189	168	344	184	160
00030600	Thonoknyu Vill.	599	292	307	471	283	188	471	283	188
00030700	Thoktsur	538	274	264	232	125	107	232	125	107
00030800	Chipur	1,054	603	451	1,069	626	443	1,038	605	433
00030900	Pang	482	235	247	364	181	183	364	181	183
00031000	Thongsonyu	667	380	287	670	371	299	664	371	293

CENSUS ABSTRACT
THONOKNYU

Industrial categories of main workers												Name of Village
Cultivators			Agricultural labourers			Household industry workers			Other workers			
Persons	Males	Females	Persons	Males	Females	Persons	Males	Females	Persons	Males	Females	
29	30	31	32	33	34	35	36	37	38	39	40	2
5,412	**2,766**	**2,646**	**39**	**20**	**19**	**117**	**74**	**43**	**544**	**430**	**114**	**Thonoknyu (Total)**
5,412	**2,766**	**2,646**	**39**	**20**	**19**	**117**	**74**	**43**	**544**	**430**	**114**	**Thonoknyu (Rural)**
-	-	-	-	-	-	-	-	-	-	-	-	**Thonoknyu (Urban)**
												Thonoknyu (Rural)
322	157	165	2	-	2	5	3	2	43	38	5	Sanglao West
348	177	171	1	1	-	23	18	5	30	18	12	Sanglao East
129	59	70	-	-	-	-	-	-	7	3	4	Kingphu
1,131	570	561	23	12	11	19	11	8	42	34	8	Peshu
69	33	36	-	-	-	7	4	3	1	1	-	Chichi (New Peshu) (UR)
310	144	166	-	-	-	5	2	3	27	26	1	Wui
195	98	97	-	-	-	2	1	1	17	11	6	Chilliso
200	82	118	-	-	-	-	-	-	41	38	3	Kenjong
195	66	129	1	-	1	20	14	6	128	104	24	Thonoknyu Hq
411	228	183	-	-	-	5	3	2	55	52	3	Thonoknyu Vill.
226	121	105	-	-	-	4	2	2	2	2	-	Thoktsur
955	553	402	9	4	5	5	3	2	69	45	24	Chipur
335	164	171	1	1	-	7	5	2	21	11	10	Pang
586	314	272	2	2	-	15	8	7	61	47	14	Thongsonyu

VILLAGE PRIMARY

R D BLOCK -

Location code number	Name of Village	Marginal workers			Industrial categories: Cultivators			Agricultural labourers		
		Persons	Males	Females	Persons	Males	Females	Persons	Males	Females
1	2	41	42	43	44	45	46	47	48	49
0011	**Thonoknyu (Total)**	**270**	**140**	**130**	**205**	**107**	**98**	**40**	**19**	**21**
0011	**Thonoknyu (Rural)**	**270**	**140**	**130**	**205**	**107**	**98**	**40**	**19**	**21**
0011	**Thonoknyu (Urban)**	-	-	-	-	-	-	-	-	-
	Thonoknyu (Rural)									
00029700	Sanglao West	1	-	1	1	-	1	-	-	-
00029800	Sanglao East	128	68	60	103	51	52	17	9	8
00029900	Kingphu	3	1	2	2	-	2	-	-	-
00030000	Peshu	87	44	43	63	32	31	18	10	8
00030100	Chichi (New Peshu) (UR)	1	1	-	1	1	-	-	-	-
00030200	Wui	-	-	-	-	-	-	-	-	-
00030300	Chilliso	-	-	-	-	-	-	-	-	-
00030400	Kenjong	-	-	-	-	-	-	-	-	-
00030500	Thonoknyu Hq	13	5	8	4	2	2	1	-	1
00030600	Thonoknyu Vill.	-	-	-	-	-	-	-	-	-
00030700	Thoktsur	-	-	-	-	-	-	-	-	-
00030800	Chipur	31	21	10	30	21	9	-	-	-
00030900	Pang	-	-	-	-	-	-	-	-	-
00031000	Thongsonyu	6	-	6	1	-	1	4	-	4

CENSUS ABSTRACT
THONOKNYU

of marginal workers									Name of Village	Location code number
Household industry workers			Other workers			Non-workers				
Persons	Males	Females	Persons	Males	Females	Persons	Males	Females		
50	51	52	53	54	55	56	57	58	2	1
16	**11**	**5**	**9**	**3**	**6**	**7,249**	**3,950**	**3,299**	**Thonoknyu (Total)**	**0011**
16	**11**	**5**	**9**	**3**	**6**	**7,249**	**3,950**	**3,299**	**Thonoknyu (Rural)**	**0011**
-	-	-	-	-	-	-	-	-	**Thonoknyu (Urban)**	**0011**
									Thonoknyu (Rural)	
-	-	-	-	-	-	467	236	231	Sanglao West	00029700
8	8	-	-	-	-	470	268	202	Sanglao East	00029800
-	-	-	1	1	-	49	36	13	Kingphu	00029900
1	-	1	5	2	3	1,261	635	626	Peshu	00030000
-	-	-	-	-	-	81	37	44	Chichi (New Peshu) (UR)	00030100
-	-	-	-	-	-	369	192	177	Wui	00030200
-	-	-	-	-	-	317	155	162	Chilliso	00030300
-	-	-	-	-	-	265	143	122	Kenjong	00030400
7	3	4	1	-	1	625	334	291	Thonoknyu Hq	00030500
-	-	-	-	-	-	628	303	325	Thonoknyu Vill.	00030600
-	-	-	-	-	-	385	206	179	Thoktsur	00030700
-	-	-	1	-	1	852	570	282	Chipur	00030800
-	-	-	-	-	-	708	367	341	Pang	00030900
-	-	-	1	-	1	772	468	304	Thongsonyu	00031000

VILLAGE PRIMARY
R D BLOCK -

Location code number	Name of Village	Area of Village in hectares	Number of households	Total population (including institutional and houseless population)			Population in the age-group 0-6		
				Persons	Males	Females	Persons	Males	Females
1	2	3	4	5	6	7	8	9	10
0012	**Sitimi (Total)**		**6,024**	**40,713**	**21,509**	**19,204**	**5,739**	**2,971**	**2,768**
0012	**Sitimi (Rural)**		**6,024**	**40,713**	**21,509**	**19,204**	**5,739**	**2,971**	**2,768**
0012	**Sitimi (Urban)**		-	-	-	-	-	-	-
	Sitimi (Rural)								
00026000	Phisami S/Comp.	-	215	1,615	868	747	253	161	92
00026100	Shothumi 'A'	-	134	825	383	442	175	74	101
00026200	Shothumi 'B'	-	78	533	276	257	89	48	41
00026300	Phisami	-	166	1,245	719	526	76	45	31
00026400	Lukhami	-	120	802	417	385	133	72	61
00026500	Yangzitong	-	462	3,503	1,936	1,567	434	206	228
00026600	Seyochung Hq	-	137	750	419	331	54	35	19
00026700	Seyochung S/Comp.	-	62	525	281	244	41	18	23
00026800	Laya Compound Attached GREF	-	178	1,180	645	535	280	137	143
00026900	Muruti Zeha Seyochung Town GHS Comp.	-	199	1,211	677	534	134	84	50
00027000	New Monger	-	76	612	299	313	166	81	85
00027100	Old Monger	-	191	977	511	466	42	25	17
00027200	Yingphire	-	205	1,357	604	753	271	92	179
00027300	Longya S/Comp.	-	59	267	135	132	59	28	31
00027400	Seyochung Vill.	-	238	1,986	1,040	946	162	72	90
00027500	Tsunger	-	83	764	424	340	49	24	25
00027600	Thangthur	-	457	2,715	1,292	1,423	293	117	176
00032100	Langzanger	-	135	639	358	281	124	68	56
00032200	Yangsekyu	-	121	588	325	263	142	106	36
00032300	Thazuvi	-	147	1,034	554	480	20	13	7
00032400	Natsami	-	177	960	465	495	259	118	141
00032500	Sitimi Vill.	-	311	2,272	1,171	1,101	321	204	117
00032600	Shishimi	-	88	483	255	228	70	41	29
00032700	Sitimi Hq	-	376	1,901	997	904	177	102	75
00032800	Nitoi	-	169	1,350	712	638	156	87	69
00032900	Honito	-	146	1,330	725	605	236	120	116
00033000	Nikiya (UR)	-	83	580	304	276	13	7	6
00033100	Xuvishe (UR)	-	88	609	321	288	23	13	10
00033200	Samphur	-	281	2,074	1,099	975	311	171	140
00033300	Tetheyo	-	206	1,632	812	820	311	117	194
00033400	Tethezu	-	104	653	372	281	168	108	60
00033500	Tsulote GREF Camp	-	25	250	250	-	-	-	-
00033600	Longmatra Hq	-	139	1,264	668	596	324	170	154
00033700	Tsungaki Camp	-		----------Un-inhabited----------					
00033800	Longmatra	-	154	1,155	623	532	128	71	57
00033900	Ngoromi	-	71	349	195	154	36	24	12
00034000	New Longmatra	-	50	241	124	117	61	33	28
00034100	Pungren	-	82	471	242	229	148	79	69

CENSUS ABSTRACT
SITIMI

Scheduled Caste popuation			Scheduled Tribe population			Literates			Name of Village
Persons	Males	Females	Persons	Males	Females	Persons	Males	Females	
11	12	13	14	15	16	17	18	19	2
-	-	-	**39,746**	**20,850**	**18,896**	**17,943**	**10,383**	**7,560**	**Sitimi (Total)**
-	-	-	**39,746**	**20,850**	**18,896**	**17,943**	**10,383**	**7,560**	**Sitimi (Rural)**
-	-	-	-	-	-	-	-	-	**Sitimi (Urban)**
									Sitimi (Rural)
-	-	-	1,560	833	727	159	79	80	Phisami S/Comp.
-	-	-	825	383	442	190	115	75	Shothumi 'A'
-	-	-	533	276	257	103	68	35	Shothumi 'B'
-	-	-	1,231	710	521	329	197	132	Phisami
-	-	-	802	417	385	412	246	166	Lukhami
-	-	-	3,502	1,935	1,567	2,282	1,404	878	Yangzitong
-	-	-	739	411	328	578	329	249	Seyochung Hq
-	-	-	525	281	244	332	186	146	Seyochung S/Comp.
-	-	-	1,171	639	532	704	416	288	Laya Compound Attached GREF
-	-	-	1,211	677	534	848	492	356	Muruti Zeha Seyochung Town GHS Comp.
-	-	-	603	296	307	180	107	73	New Monger
-	-	-	688	355	333	183	111	72	Old Monger
-	-	-	1,357	604	753	510	281	229	Yingphire
-	-	-	267	135	132	151	81	70	Longya S/Comp.
-	-	-	1,985	1,039	946	705	435	270	Seyochung Vill.
-	-	-	764	424	340	218	123	95	Tsunger
-	-	-	2,643	1,254	1,389	1,176	634	542	Thangthur
-	-	-	639	358	281	184	114	70	Langzanger
-	-	-	588	325	263	317	169	148	Yangsekyu
-	-	-	1,033	553	480	536	317	219	Thazuvi
-	-	-	960	465	495	522	273	249	Natsami
-	-	-	2,272	1,171	1,101	1,358	731	627	Sitimi Vill.
-	-	-	483	255	228	228	131	97	Shishimi
-	-	-	1,890	991	899	778	452	326	Sitimi Hq
-	-	-	1,344	710	634	706	399	307	Nitoi
-	-	-	1,330	725	605	863	485	378	Honito
-	-	-	580	304	276	281	169	112	Nikiya (UR)
-	-	-	605	319	286	295	187	108	Xuvishe (UR)
-	-	-	2,067	1,094	973	546	329	217	Samphur
-	-	-	1,632	812	820	707	413	294	Tetheyo
-	-	-	653	372	281	149	84	65	Tethezu
-	-	-	19	19	-	28	28	-	Tsulote GREF Camp
-	-	-	1,040	533	507	608	342	266	Longmatra Hq
			----------Un-inhabited----------						Tsungaki Camp
-	-	-	1,155	623	532	375	220	155	Longmatra
-	-	-	335	183	152	97	58	39	Ngoromi
-	-	-	241	124	117	57	34	23	New Longmatra
-	-	-	471	242	229	242	138	104	Pungren

VILLAGE PRIMARY
R D BLOCK -

Location code number	Name of Village	Illiterates			Total workers			Main workers		
		Persons	Males	Females	Persons	Males	Females	Persons	Males	Females
1	2	20	21	22	23	24	25	26	27	28
0012	**Sitimi (Total)**	**22,770**	**11,126**	**11,644**	**16,871**	**8,781**	**8,090**	**15,801**	**8,308**	**7,493**
0012	**Sitimi (Rural)**	**22,770**	**11,126**	**11,644**	**16,871**	**8,781**	**8,090**	**15,801**	**8,308**	**7,493**
0012	**Sitimi (Urban)**	-	-	-	-	-	-	-	-	-
	Sitimi (Rural)									
00026000	Phisami S/Comp.	1,456	789	667	691	335	356	607	295	312
00026100	Shothumi 'A'	635	268	367	354	163	191	354	163	191
00026200	Shothumi 'B'	430	208	222	246	122	124	246	122	124
00026300	Phisami	916	522	394	988	569	419	741	464	277
00026400	Lukhami	390	171	219	329	170	159	329	170	159
00026500	Yangzitong	1,221	532	689	1,360	666	694	1,220	558	662
00026600	Seyochung Hq	172	90	82	262	166	96	259	165	94
00026700	Seyochung S/Comp.	193	95	98	220	119	101	218	118	100
00026800	Laya Compound Attached GREF	476	229	247	406	202	204	406	202	204
00026900	Muruti Zeha Seyochung Town GHS Comp.	363	185	178	501	257	244	460	228	232
00027000	New Monger	432	192	240	196	94	102	196	94	102
00027100	Old Monger	794	400	394	729	385	344	722	380	342
00027200	Yingphire	847	323	524	569	276	293	524	254	270
00027300	Longya S/Comp.	116	54	62	143	69	74	139	66	73
00027400	Seyochung Vill.	1,281	605	676	845	447	398	845	447	398
00027500	Tsunger	546	301	245	265	157	108	265	157	108
00027600	Thangthur	1,539	658	881	1,235	610	625	1,059	567	492
00032100	Langzanger	455	244	211	327	175	152	326	174	152
00032200	Yangsekyu	271	156	115	244	122	122	244	122	122
00032300	Thazuvi	498	237	261	294	147	147	294	147	147
00032400	Natsami	438	192	246	422	201	221	422	201	221
00032500	Sitimi Vill.	914	440	474	1,030	454	576	1,020	446	574
00032600	Shishimi	255	124	131	229	124	105	212	123	89
00032700	Sitimi Hq	1,123	545	578	903	454	449	901	452	449
00032800	Nitoi	644	313	331	436	218	218	430	216	214
00032900	Honito	467	240	227	432	235	197	431	235	196
00033000	Nikiya (UR)	299	135	164	164	81	83	164	81	83
00033100	Xuvishe (UR)	314	134	180	180	88	92	180	88	92
00033200	Samphur	1,528	770	758	1,344	685	659	1,278	660	618
00033300	Tetheyo	925	399	526	666	348	318	526	295	231
00033400	Tethezu	504	288	216	332	183	149	299	174	125
00033500	Tsulote GREF Camp	222	222	-	250	250	-	250	250	-
00033600	Longmatra Hq	656	326	330	86	75	11	79	69	10
00033700	Tsungaki Camp				----------Un-inhabited----------					
00033800	Longmatra	780	403	377	17	17	-	17	17	-
00033900	Ngoromi	252	137	115	13	11	2	10	8	2
00034000	New Longmatra	184	90	94	2	1	1	2	1	1
00034100	Pungren	229	104	125	150	94	56	115	88	27

CENSUS ABSTRACT
SITIMI

Industrial categories of main workers												Name of Village
Cultivators			Agricultural labourers			Household industry workers			Other workers			
Persons	Males	Females	Persons	Males	Females	Persons	Males	Females	Persons	Males	Females	
29	30	31	32	33	34	35	36	37	38	39	40	2
12,976	**6,333**	**6,643**	**565**	**264**	**301**	**362**	**196**	**166**	**1,898**	**1,515**	**383**	**Sitimi (Total)**
12,976	**6,333**	**6,643**	**565**	**264**	**301**	**362**	**196**	**166**	**1,898**	**1,515**	**383**	**Sitimi (Rural)**
-	-	-	-	-	-	-	-	-	-	-	-	**Sitimi (Urban)**
												Sitimi (Rural)
412	200	212	155	70	85	10	5	5	30	20	10	Phisami S/Comp.
337	148	189	-	-	-	1	-	1	16	15	1	Shothumi 'A'
241	118	123	-	-	-	-	-	-	5	4	1	Shothumi 'B'
667	408	259	24	12	12	-	-	-	50	44	6	Phisami
320	163	157	-	-	-	-	-	-	9	7	2	Lukhami
1,080	446	634	1	-	1	-	-	-	139	112	27	Yangzitong
80	36	44	-	-	-	-	-	-	179	129	50	Seyochung Hq
164	74	90	5	2	3	-	-	-	49	42	7	Seyochung S/Comp.
352	153	199	-	-	-	1	1	-	53	48	5	Laya Compound Attached GREF
367	159	208	1	-	1	3	-	3	89	69	20	Muruti Zeha Seyochung Town GHS Comp.
189	87	102	-	-	-	-	-	-	7	7	-	New Monger
676	353	323	17	6	11	9	4	5	20	17	3	Old Monger
481	220	261	2	-	2	5	4	1	36	30	6	Yingphire
111	56	55	1	1	-	10	1	9	17	8	9	Longya S/Comp.
773	396	377	6	2	4	25	13	12	41	36	5	Seyochung Vill.
259	153	106	-	-	-	6	4	2	-	-	-	Tsunger
591	283	308	41	21	20	199	111	88	228	152	76	Thangthur
7	3	4	261	128	133	9	2	7	49	41	8	Langzanger
228	107	121	-	-	-	4	4	-	12	11	1	Yangsekyu
277	135	142	-	-	-	-	-	-	17	12	5	Thazuvi
359	149	210	-	-	-	-	-	-	63	52	11	Natsami
938	390	548	2	-	2	8	8	-	72	48	24	Sitimi Vill.
170	97	73	8	2	6	12	3	9	22	21	1	Shishimi
819	396	423	-	-	-	13	7	6	69	49	20	Sitimi Hq
367	169	198	9	5	4	3	2	1	51	40	11	Nitoi
404	212	192	1	1	-	5	3	2	21	19	2	Honito
155	72	83	-	-	-	-	-	-	9	9	-	Nikiya (UR)
172	82	90	-	-	-	-	-	-	8	6	2	Xuvishe (UR)
1,166	597	569	11	5	6	22	14	8	79	44	35	Samphur
454	250	204	11	6	5	6	2	4	55	37	18	Tetheyo
268	149	119	1	1	-	3	-	3	27	24	3	Tethezu
-	-	-	-	-	-	-	-	-	250	250	-	Tsulote GREF Camp
-	-	-	-	-	-	3	3	-	76	66	10	Longmatra Hq
			----------Un-inhabited----------									Tsungaki Camp
1	1	-	-	-	-	-	-	-	16	16	-	Longmatra
2	2	-	-	-	-	-	-	-	8	6	2	Ngoromi
-	-	-	-	-	-	-	-	-	2	1	1	New Longmatra
89	69	20	8	2	6	5	5	-	13	12	1	Pungren

VILLAGE PRIMARY
R D BLOCK -

Location code number	Name of Village	Marginal workers			Industrial categories: Cultivators			Agricultural labourers		
		Persons	Males	Females	Persons	Males	Females	Persons	Males	Females
1	2	41	42	43	44	45	46	47	48	49
0012	**Sitimi (Total)**	**1,070**	**473**	**597**	**576**	**215**	**361**	**126**	**83**	**43**
0012	**Sitimi (Rural)**	**1,070**	**473**	**597**	**576**	**215**	**361**	**126**	**83**	**43**
0012	**Sitimi (Urban)**	-	-	-	-	-	-	-	-	-
	Sitimi (Rural)									
00026000	Phisami S/Comp.	84	40	44	33	13	20	36	23	13
00026100	Shothumi 'A'	-	-	-	-	-	-	-	-	-
00026200	Shothumi 'B'	-	-	-	-	-	-	-	-	-
00026300	Phisami	247	105	142	212	88	124	13	6	7
00026400	Lukhami	-	-	-	-	-	-	-	-	-
00026500	Yangzitong	140	108	32	2	2	-	47	43	4
00026600	Seyochung Hq	3	1	2	3	1	2	-	-	-
00026700	Seyochung S/Comp.	2	1	1	1	-	1	-	-	-
00026800	Laya Compound Attached GREF	-	-	-	-	-	-	-	-	-
00026900	Muruti Zeha Seyochung Town GHS Comp.	41	29	12	-	-	-	-	-	-
00027000	New Monger	-	-	-	-	-	-	-	-	-
00027100	Old Monger	7	5	2	4	3	1	-	-	-
00027200	Yingphire	45	22	23	42	21	21	-	-	-
00027300	Longya S/Comp.	4	3	1	2	1	1	-	-	-
00027400	Seyochung Vill.	-	-	-	-	-	-	-	-	-
00027500	Tsunger	-	-	-	-	-	-	-	-	-
00027600	Thangthur	176	43	133	67	8	59	13	4	9
00032100	Langzanger	1	1	-	-	-	-	1	1	-
00032200	Yangsekyu	-	-	-	-	-	-	-	-	-
00032300	Thazuvi	-	-	-	-	-	-	-	-	-
00032400	Natsami	-	-	-	-	-	-	-	-	-
00032500	Sitimi Vill.	10	8	2	10	8	2	-	-	-
00032600	Shishimi	17	1	16	11	1	10	-	-	-
00032700	Sitimi Hq	2	2	-	2	2	-	-	-	-
00032800	Nitoi	6	2	4	3	1	2	-	-	-
00032900	Honito	1	-	1	1	-	1	-	-	-
00033000	Nikiya (UR)	-	-	-	-	-	-	-	-	-
00033100	Xuvishe (UR)	-	-	-	-	-	-	-	-	-
00033200	Samphur	66	25	41	49	20	29	2	-	2
00033300	Tetheyo	140	53	87	125	42	83	6	4	2
00033400	Tethezu	33	9	24	4	3	1	5	2	3
00033500	Tsulote GREF Camp	-	-	-	-	-	-	-	-	-
00033600	Longmatra Hq	7	6	1	1	1	-	-	-	-
00033700	Tsungaki Camp	----------Un-inhabited----------								
00033800	Longmatra	-	-	-	-	-	-	-	-	-
00033900	Ngoromi	3	3	-	-	-	-	-	-	-
00034000	New Longmatra	-	-	-	-	-	-	-	-	-
00034100	Pungren	35	6	29	4	-	4	3	-	3

CENSUS ABSTRACT
SITIMI

of marginal workers									Name of Village	Location code number
Household industry workers			Other workers			Non-workers				
Persons	Males	Females	Persons	Males	Females	Persons	Males	Females		
50	51	52	53	54	55	56	57	58	2	1
133	**34**	**99**	**235**	**141**	**94**	**23,842**	**12,728**	**11,114**	**Sitimi (Total)**	**0012**
133	**34**	**99**	**235**	**141**	**94**	**23,842**	**12,728**	**11,114**	**Sitimi (Rural)**	**0012**
-	-	-	-	-	-	-	-	-	**Sitimi (Urban)**	**0012**
									Sitimi (Rural)	
3	1	2	12	3	9	924	533	391	Phisami S/Comp.	00026000
-	-	-	-	-	-	471	220	251	Shothumi 'A'	00026100
-	-	-	-	-	-	287	154	133	Shothumi 'B'	00026200
-	-	-	22	11	11	257	150	107	Phisami	00026300
-	-	-	-	-	-	473	247	226	Lukhami	00026400
29	10	19	62	53	9	2,143	1,270	873	Yangzitong	00026500
-	-	-	-	-	-	488	253	235	Seyochung Hq	00026600
-	-	-	1	1	-	305	162	143	Seyochung S/Comp.	00026700
-	-	-	-	-	-	774	443	331	Laya Compound Attached GREF	00026800
14	3	11	27	26	1	710	420	290	Muruti Zeha Seyochung Town GHS Comp.	00026900
-	-	-	-	-	-	416	205	211	New Monger	00027000
1	1	-	2	1	1	248	126	122	Old Monger	00027100
1	-	1	2	1	1	788	328	460	Yingphire	00027200
-	-	-	2	2	-	124	66	58	Longya S/Comp.	00027300
-	-	-	-	-	-	1,141	593	548	Seyochung Vill.	00027400
-	-	-	-	-	-	499	267	232	Tsunger	00027500
51	18	33	45	13	32	1,480	682	798	Thangthur	00027600
-	-	-	-	-	-	312	183	129	Langzanger	00032100
-	-	-	-	-	-	344	203	141	Yangsekyu	00032200
-	-	-	-	-	-	740	407	333	Thazuvi	00032300
-	-	-	-	-	-	538	264	274	Natsami	00032400
-	-	-	-	-	-	1,242	717	525	Sitimi Vill.	00032500
4	-	4	2	-	2	254	131	123	Shishimi	00032600
-	-	-	-	-	-	998	543	455	Sitimi Hq	00032700
2	-	2	1	1	-	914	494	420	Nitoi	00032800
-	-	-	-	-	-	898	490	408	Honito	00032900
-	-	-	-	-	-	416	223	193	Nikiya (UR)	00033000
-	-	-	-	-	-	429	233	196	Xuvishe (UR)	00033100
3	1	2	12	4	8	730	414	316	Samphur	00033200
-	-	-	9	7	2	966	464	502	Tetheyo	00033300
8	-	8	16	4	12	321	189	132	Tethezu	00033400
-	-	-	-	-	-	-	-	-	Tsulote GREF Camp	00033500
-	-	-	6	5	1	1,178	593	585	Longmatra Hq	00033600
			----------Un-inhabited----------						Tsungaki Camp	00033700
-	-	-	-	-	-	1,138	606	532	Longmatra	00033800
-	-	-	3	3	-	336	184	152	Ngoromi	00033900
-	-	-	-	-	-	239	123	116	New Longmatra	00034000
17	-	17	11	6	5	321	148	173	Pungren	00034100

VILLAGE PRIMARY
R D BLOCK -

Location code number	Name of Village	Area of Village in hectares	Number of households	Total population (including institutional and houseless population)			Population in the age-group 0-6		
				Persons	Males	Females	Persons	Males	Females
1	2	3	4	5	6	7	8	9	10
0013	**Pungro (Total)**		**4,203**	**24,075**	**12,682**	**11,393**	**4,864**	**2,562**	**2,302**
0013	**Pungro (Rural)**		**4,203**	**24,075**	**12,682**	**11,393**	**4,864**	**2,562**	**2,302**
0013	**Pungro (Urban)**		-	-	-	-	-	-	-
	Pungro (Rural)								
00034200	Zimkiur	-	208	1,239	609	630	322	184	138
00034300	Chomi	-	465	3,450	1,880	1,570	575	297	278
00034400	Zaonger	-	397	1,715	847	868	169	58	111
00034500	Tekivong	-	51	303	176	127	122	79	43
00034600	Iponger	-	150	724	375	349	59	30	29
00034700	Pungro Vill.	-	202	1,278	700	578	246	148	98
00034800	Luthur	-	86	628	335	293	115	48	67
00034900	Pungro Hq	-	514	2,639	1,453	1,186	528	279	249
00035000	Vongti	-	42	189	91	98	54	29	25
00035100	New Vongti	-	26	128	63	65	33	14	19
00035200	Salumi	-	383	2,491	1,283	1,208	305	162	143
00035300	Penkim	-	174	768	384	384	323	166	157
00035400	Fakim	-	105	391	198	193	60	31	29
00035500	Wongtsowang	-	75	436	263	173	125	82	43
00035600	Tsutang	-	54	206	102	104	81	41	40
00035700	Thanamir	-	144	754	389	365	139	87	52
00035800	LHEP	-	154	639	389	250	126	78	48
00035900	Moya	-	196	1,148	598	550	292	145	147
00036000	Longkhimong	-	144	784	407	377	110	64	46
00036100	Khong	-	56	290	175	115	37	28	9
00036200	Khongjiri	-	100	791	402	389	143	72	71
00036300	Mimi	-	179	1,289	646	643	491	255	236
00036400	Mutingkhong	-	29	157	76	81	18	6	12
00036500	Khongkha	-	110	672	345	327	170	79	91
00036600	Lofukhong	-	117	672	359	313	124	67	57
00036700	Hakumute	-	42	294	137	157	97	33	64

CENSUS ABSTRACT
PUNGRO

Scheduled Caste popuation			Scheduled Tribe population			Literates			Name of Village
Persons	Males	Females	Persons	Males	Females	Persons	Males	Females	
11	12	13	14	15	16	17	18	19	2
-	-	-	**23,642**	**12,409**	**11,233**	**8,218**	**4,958**	**3,260**	**Pungro (Total)**
-	-	-	**23,642**	**12,409**	**11,233**	**8,218**	**4,958**	**3,260**	**Pungro (Rural)**
-	-	-	-	-	-	-	-	-	**Pungro (Urban)**
									Pungro (Rural)
-	-	-	1,239	609	630	381	194	187	Zimkiur
-	-	-	3,448	1,878	1,570	1,605	960	645	Chomi
-	-	-	1,712	844	868	244	174	70	Zaonger
-	-	-	303	176	127	45	30	15	Tekivong
-	-	-	724	375	349	383	206	177	Iponger
-	-	-	1,269	695	574	640	364	276	Pungro Vill.
-	-	-	628	335	293	264	163	101	Luthur
-	-	-	2,541	1,394	1,147	1,305	825	480	Pungro Hq
-	-	-	189	91	98	45	30	15	Vongti
-	-	-	128	63	65	18	12	6	New Vongti
-	-	-	2,467	1,269	1,198	1,086	601	485	Salumi
-	-	-	768	384	384	136	93	43	Penkim
-	-	-	391	198	193	55	36	19	Fakim
-	-	-	436	263	173	2	1	1	Wongtsowang
-	-	-	206	102	104	2	1	1	Tsutang
-	-	-	754	389	365	65	53	12	Thanamir
-	-	-	535	296	239	326	235	91	LHEP
-	-	-	1,131	588	543	507	328	179	Moya
-	-	-	784	407	377	137	86	51	Longkhimong
-	-	-	290	175	115	82	57	25	Khong
-	-	-	783	398	385	390	206	184	Khongjiri
-	-	-	1,166	589	577	199	109	90	Mimi
-	-	-	157	76	81	15	7	8	Mutingkhong
-	-	-	672	345	327	167	115	52	Khongkha
-	-	-	627	333	294	77	43	34	Lofukhong
-	-	-	294	137	157	42	29	13	Hakumute

VILLAGE PRIMARY
R D BLOCK -

Location code number	Name of Village	Illiterates			Total workers			Main workers		
		Persons	Males	Females	Persons	Males	Females	Persons	Males	Females
1	2	20	21	22	23	24	25	26	27	28
0013	**Pungro (Total)**	**15,857**	**7,724**	**8,133**	**9,830**	**5,017**	**4,813**	**8,737**	**4,645**	**4,092**
0013	**Pungro (Rural)**	**15,857**	**7,724**	**8,133**	**9,830**	**5,017**	**4,813**	**8,737**	**4,645**	**4,092**
0013	**Pungro (Urban)**	-	-	-	-	-	-	-	-	-
	Pungro (Rural)									
00034200	Zimkiur	858	415	443	574	250	324	448	208	240
00034300	Chomi	1,845	920	925	896	480	416	873	480	393
00034400	Zaonger	1,471	673	798	778	396	382	774	395	379
00034500	Tekivong	258	146	112	104	52	52	104	52	52
00034600	Iponger	341	169	172	302	153	149	302	153	149
00034700	Pungro Vill.	638	336	302	418	224	194	224	138	86
00034800	Luthur	364	172	192	192	94	98	188	93	95
00034900	Pungro Hq	1,334	628	706	975	508	467	793	436	357
00035000	Vongti	144	61	83	103	46	57	101	45	56
00035100	New Vongti	110	51	59	66	34	32	66	34	32
00035200	Salumi	1,405	682	723	955	480	475	953	479	474
00035300	Penkim	632	291	341	368	181	187	366	181	185
00035400	Fakim	336	162	174	269	130	139	268	130	138
00035500	Wongtsowang	434	262	172	188	100	88	186	99	87
00035600	Tsutang	204	101	103	110	55	55	110	55	55
00035700	Thanamir	689	336	353	429	205	224	413	199	214
00035800	LHEP	313	154	159	341	225	116	337	223	114
00035900	Moya	641	270	371	401	199	202	208	134	74
00036000	Longkhimong	647	321	326	349	173	176	178	153	25
00036100	Khong	208	118	90	147	80	67	92	62	30
00036200	Khongjiri	401	196	205	377	198	179	376	197	179
00036300	Mimi	1,090	537	553	545	269	276	507	253	254
00036400	Mutingkhong	142	69	73	111	53	58	97	45	52
00036500	Khongkha	505	230	275	334	170	164	332	168	164
00036600	Lofukhong	595	316	279	360	189	171	309	162	147
00036700	Hakumute	252	108	144	138	73	65	132	71	61

CENSUS ABSTRACT
PUNGRO

Industrial categories of main workers												Name of Village
Cultivators			Agricultural labourers			Household industry workers			Other workers			
Persons	Males	Females	Persons	Males	Females	Persons	Males	Females	Persons	Males	Females	
29	30	31	32	33	34	35	36	37	38	39	40	2
7,801	**3,870**	**3,931**	**40**	**22**	**18**	**138**	**77**	**61**	**758**	**676**	**82**	**Pungro (Total)**
7,801	**3,870**	**3,931**	**40**	**22**	**18**	**138**	**77**	**61**	**758**	**676**	**82**	**Pungro (Rural)**
-	-	-	-	-	-	-	-	-	-	-	-	**Pungro (Urban)**
												Pungro (Rural)
430	193	237	-	-	-	-	-	-	18	15	3	Zimkiur
802	427	375	1	1	-	17	8	9	53	44	9	Chomi
691	337	354	18	5	13	36	26	10	29	27	2	Zaonger
102	51	51	-	-	-	2	1	1	-	-	-	Tekivong
292	146	146	2	2	-	3	2	1	5	3	2	Iponger
173	96	77	2	1	1	4	4	-	45	37	8	Pungro Vill.
186	91	95	-	-	-	-	-	-	2	2	-	Luthur
543	229	314	3	3	-	5	2	3	242	202	40	Pungro Hq
96	41	55	-	-	-	1	-	1	4	4	-	Vongti
63	31	32	-	-	-	-	-	-	3	3	-	New Vongti
922	453	469	-	-	-	1	-	1	30	26	4	Salumi
364	179	185	-	-	-	-	-	-	2	2	-	Penkim
261	125	136	2	1	1	3	2	1	2	2	-	Fakim
186	99	87	-	-	-	-	-	-	-	-	-	Wongtsowang
110	55	55	-	-	-	-	-	-	-	-	-	Tsutang
410	196	214	-	-	-	-	-	-	3	3	-	Thanamir
172	64	108	-	-	-	-	-	-	165	159	6	LHEP
161	89	72	-	-	-	2	1	1	45	44	1	Moya
142	119	23	1	1	-	2	1	1	33	32	1	Longkhimong
83	56	27	-	-	-	7	4	3	2	2	-	Khong
301	152	149	7	5	2	49	22	27	19	18	1	Khongjiri
463	210	253	-	-	-	-	-	-	44	43	1	Mimi
95	43	52	-	-	-	-	-	-	2	2	-	Mutingkhong
322	161	161	2	1	1	1	1	-	7	5	2	Khongkha
301	157	144	2	2	-	5	3	2	1	-	1	Lofukhong
130	70	60	-	-	-	-	-	-	2	1	1	Hakumute

VILLAGE PRIMARY
R D BLOCK -

Location code number	Name of Village	Marginal workers			Industrial categories: Cultivators			Agricultural labourers		
		Persons	Males	Females	Persons	Males	Females	Persons	Males	Females
1	2	41	42	43	44	45	46	47	48	49
0013	**Pungro (Total)**	**1,093**	**372**	**721**	**1,016**	**328**	**688**	**8**	**3**	**5**
0013	**Pungro (Rural)**	**1,093**	**372**	**721**	**1,016**	**328**	**688**	**8**	**3**	**5**
0013	**Pungro (Urban)**	-	-	-	-	-	-	-	-	-
	Pungro (Rural)									
00034200	Zimkiur	126	42	84	125	41	84	-	-	-
00034300	Chomi	23	-	23	19	-	19	1	-	1
00034400	Zaonger	4	1	3	3	-	3	-	-	-
00034500	Tekivong	-	-	-	-	-	-	-	-	-
00034600	Iponger	-	-	-	-	-	-	-	-	-
00034700	Pungro Vill.	194	86	108	182	76	106	1	1	-
00034800	Luthur	4	1	3	4	1	3	-	-	-
00034900	Pungro Hq	182	72	110	178	69	109	1	1	-
00035000	Vongti	2	1	1	2	1	1	-	-	-
00035100	New Vongti	-	-	-	-	-	-	-	-	-
00035200	Salumi	2	1	1	-	-	-	-	-	-
00035300	Penkim	2	-	2	2	-	2	-	-	-
00035400	Fakim	1	-	1	1	-	1	-	-	-
00035500	Wongtsowang	2	1	1	2	1	1	-	-	-
00035600	Tsutang	-	-	-	-	-	-	-	-	-
00035700	Thanamir	16	6	10	16	6	10	-	-	-
00035800	LHEP	4	2	2	-	-	-	-	-	-
00035900	Moya	193	65	128	179	58	121	3	1	2
00036000	Longkhimong	171	20	151	152	12	140	2	-	2
00036100	Khong	55	18	37	46	11	35	-	-	-
00036200	Khongjiri	1	1	-	1	1	-	-	-	-
00036300	Mimi	38	16	22	38	16	22	-	-	-
00036400	Mutingkhong	14	8	6	13	8	5	-	-	-
00036500	Khongkha	2	2	-	-	-	-	-	-	-
00036600	Lofukhong	51	27	24	47	25	22	-	-	-
00036700	Hakumute	6	2	4	6	2	4	-	-	-

CENSUS ABSTRACT
PUNGRO

of marginal workers									Name of Village	Location code number
Household industry workers			Other workers			Non-workers				
Persons	Males	Females	Persons	Males	Females	Persons	Males	Females		
50	51	52	53	54	55	56	57	58	2	1
26	**17**	**9**	**43**	**24**	**19**	**14,245**	**7,665**	**6,580**	**Pungro (Total)**	**0013**
26	**17**	**9**	**43**	**24**	**19**	**14,245**	**7,665**	**6,580**	**Pungro (Rural)**	**0013**
-	-	-	-	-	-	-	-	-	**Pungro (Urban)**	**0013**
									Pungro (Rural)	
-	-	-	1	1	-	665	359	306	Zimkiur	00034200
2	-	2	1	-	1	2,554	1,400	1,154	Chomi	00034300
1	1	-	-	-	-	937	451	486	Zaonger	00034400
-	-	-	-	-	-	199	124	75	Tekivong	00034500
-	-	-	-	-	-	422	222	200	Iponger	00034600
6	5	1	5	4	1	860	476	384	Pungro Vill.	00034700
-	-	-	-	-	-	436	241	195	Luthur	00034800
1	1	-	2	1	1	1,664	945	719	Pungro Hq	00034900
-	-	-	-	-	-	86	45	41	Vongti	00035000
-	-	-	-	-	-	62	29	33	New Vongti	00035100
-	-	-	2	1	1	1,536	803	733	Salumi	00035200
-	-	-	-	-	-	400	203	197	Penkim	00035300
-	-	-	-	-	-	122	68	54	Fakim	00035400
-	-	-	-	-	-	248	163	85	Wongtsowang	00035500
-	-	-	-	-	-	96	47	49	Tsutang	00035600
-	-	-	-	-	-	325	184	141	Thanamir	00035700
-	-	-	4	2	2	298	164	134	LHEP	00035800
9	5	4	2	1	1	747	399	348	Moya	00035900
1	1	-	16	7	9	435	234	201	Longkhimong	00036000
-	-	-	9	7	2	143	95	48	Khong	00036100
-	-	-	-	-	-	414	204	210	Khongjiri	00036200
-	-	-	-	-	-	744	377	367	Mimi	00036300
-	-	-	1	-	1	46	23	23	Mutingkhong	00036400
2	2	-	-	-	-	338	175	163	Khongkha	00036500
4	2	2	-	-	-	312	170	142	Lofukhong	00036600
-	-	-	-	-	-	156	64	92	Hakumute	00036700

URBAN PRIMARY

Location code number	Name of Town/ Ward	Area of Town/ Ward in square Kilometres	Number of households	Total population (including institutional and houseless population)			Population in the age-group 0-6		
				Persons	Males	Females	Persons	Males	Females
1	2	3	4	5	6	7	8	9	10
40201000	**Tuensang (TC)**	**31.98**	**5,193**	**29,772**	**16,693**	**13,079**	**4,505**	**2,278**	**2,227**
0001	Ward No. 1	N.A.	441	2,537	1,335	1,202	430	224	206
0002	Ward No. 2	N.A.	353	2,038	1,024	1,014	290	132	158
0003	Ward No. 3	N.A.	480	2,893	1,600	1,293	415	221	194
0004	Ward No. 4	N.A.	461	2,565	1,344	1,221	421	219	202
0005	Ward No. 5	N.A.	299	1,559	1,030	529	165	81	84
0006	Ward No. 6	N.A.	178	840	543	297	72	33	39
0007	Ward No. 7	N.A.	404	2,034	1,157	877	260	129	131
0008	Ward No. 8	N.A.	465	2,587	1,370	1,217	442	221	221
0009	Ward No. 9	N.A.	450	2,438	1,296	1,142	329	166	163
0010	Ward No. 10	N.A.	706	4,023	2,257	1,766	674	345	329
0011	Ward No. 11	N.A.	214	1,931	1,438	493	175	87	88
0012	Ward No. 12	N.A.	126	718	373	345	107	48	59
0013	Ward No. 13	N.A.	616	3,609	1,926	1,683	725	372	353

CENSUS ABSTRACT

Scheduled Caste population			Scheduled Tribe population			Literates			Name of Town/ Ward
Persons	Males	Females	Persons	Males	Females	Persons	Males	Females	
11	12	13	14	15	16	17	18	19	2
-	-	-	**23,273**	**12,222**	**11,051**	**20,561**	**12,091**	**8,470**	**Tuensang (TC)**
-	-	-	2,471	1,297	1,174	1,753	947	806	Ward No. 1
-	-	-	1,991	1,000	991	1,363	721	642	Ward No. 2
-	-	-	1,963	1,043	920	2,099	1,203	896	Ward No. 3
-	-	-	1,882	961	921	1,524	814	710	Ward No. 4
-	-	-	696	370	326	1,087	737	350	Ward No. 5
-	-	-	563	303	260	702	469	233	Ward No. 6
-	-	-	1,852	1,024	828	1,535	908	627	Ward No. 7
-	-	-	2,426	1,265	1,161	1,941	1,073	868	Ward No. 8
-	-	-	2,421	1,287	1,134	1,256	721	535	Ward No. 9
-	-	-	2,802	1,471	1,331	2,913	1,667	1,246	Ward No. 10
-	-	-	712	376	336	1,631	1,289	342	Ward No. 11
-	-	-	350	181	169	540	298	242	Ward No. 12
-	-	-	3,144	1,644	1,500	2,217	1,244	973	Ward No. 13

URBAN PRIMARY

Location code number	Name of Town/ Ward	Illiterates			Total workers			Main workers		
		Persons	Males	Females	Persons	Males	Females	Persons	Males	Females
1	2	20	21	22	23	24	25	26	27	28
40201000	**Tuensang (TC)**	**9,211**	**4,602**	**4,609**	**7,879**	**6,541**	**1,338**	**7,270**	**6,169**	**1,101**
0001	Ward No. 1	784	388	396	603	441	162	583	426	157
0002	Ward No. 2	675	303	372	421	311	110	408	304	104
0003	Ward No. 3	794	397	397	534	446	88	461	380	81
0004	Ward No. 4	1,041	530	511	529	416	113	515	407	108
0005	Ward No. 5	472	293	179	756	659	97	749	656	93
0006	Ward No. 6	138	74	64	346	310	36	318	292	26
0007	Ward No. 7	499	249	250	447	353	94	426	339	87
0008	Ward No. 8	646	297	349	553	421	132	534	410	124
0009	Ward No. 9	1,182	575	607	676	417	259	414	300	114
0010	Ward No. 10	1,110	590	520	1,103	966	137	1,006	901	105
0011	Ward No. 11	300	149	151	1,090	1,058	32	1,052	1,024	28
0012	Ward No. 12	178	75	103	139	119	20	132	115	17
0013	Ward No. 13	1,392	682	710	682	624	58	672	615	57

CENSUS ABSTRACT

Industrial categories of main workers												
Cultivators			Agricultural labourers			Household industry workers			Other workers			Name of Town/ Ward
Persons	Males	Females	Persons	Males	Females	Persons	Males	Females	Persons	Males	Females	
29	30	31	32	33	34	35	36	37	38	39	40	2
428	**275**	**153**	**54**	**41**	**13**	**92**	**53**	**39**	**6,696**	**5,800**	**896**	**Tuensang (TC)**
39	34	5	19	15	4	7	7	-	518	370	148	Ward No. 1
23	17	6	9	8	1	1	-	1	375	279	96	Ward No. 2
40	30	10	6	6	-	5	4	1	410	340	70	Ward No. 3
42	26	16	-	-	-	19	15	4	454	366	88	Ward No. 4
45	25	20	-	-	-	11	9	2	693	622	71	Ward No. 5
12	7	5	1	1	-	-	-	-	305	284	21	Ward No. 6
25	16	9	-	-	-	13	2	11	388	321	67	Ward No. 7
38	29	9	2	1	1	20	4	16	474	376	98	Ward No. 8
117	63	54	1	-	1	4	1	3	292	236	56	Ward No. 9
34	18	16	1	1	-	7	7	-	964	875	89	Ward No. 10
1	1	-	-	-	-	-	-	-	1,051	1,023	28	Ward No. 11
1	1	-	-	-	-	4	4	-	127	110	17	Ward No. 12
11	8	3	15	9	6	1	-	1	645	598	47	Ward No. 13

URBAN PRIMARY

Location code number	Name of Town/ Ward	Marginal workers			Industrial categories: Cultivators			Industrial categories: Agricultural labourers		
		Persons	Males	Females	Persons	Males	Females	Persons	Males	Females
1	2	41	42	43	44	45	46	47	48	49
40201000	**Tuensang (TC)**	**609**	**372**	**237**	**233**	**117**	**116**	**29**	**19**	**10**
0001	Ward No. 1	20	15	5	2	2	-	2	2	-
0002	Ward No. 2	13	7	6	-	-	-	1	-	1
0003	Ward No. 3	73	66	7	1	-	1	3	2	1
0004	Ward No. 4	14	9	5	-	-	-	2	1	1
0005	Ward No. 5	7	3	4	-	-	-	-	-	-
0006	Ward No. 6	28	18	10	2	1	1	1	-	1
0007	Ward No. 7	21	14	7	8	7	1	-	-	-
0008	Ward No. 8	19	11	8	7	4	3	-	-	-
0009	Ward No. 9	262	117	145	151	67	84	12	7	5
0010	Ward No. 10	97	65	32	62	36	26	6	5	1
0011	Ward No. 11	38	34	4	-	-	-	-	-	-
0012	Ward No. 12	7	4	3	-	-	-	-	-	-
0013	Ward No. 13	10	9	1	-	-	-	2	2	-

CENSUS ABSTRACT

of marginal workers

Household industry workers			Other workers			Non-workers			Name of Town/ Ward	Location code number
Persons	Males	Females	Persons	Males	Females	Persons	Males	Females		
50	51	52	53	54	55	56	57	58	2	1
31	**23**	**8**	**316**	**213**	**103**	**21,893**	**10,152**	**11,741**	**Tuensang (TC)**	**40201000**
1	-	1	15	11	4	1,934	894	1,040	Ward No. 1	0001
1	1	-	11	6	5	1,617	713	904	Ward No. 2	0002
14	14	-	55	50	5	2,359	1,154	1,205	Ward No. 3	0003
1	1	-	11	7	4	2,036	928	1,108	Ward No. 4	0004
6	2	4	1	1	-	803	371	432	Ward No. 5	0005
-	-	-	25	17	8	494	233	261	Ward No. 6	0006
1	-	1	12	7	5	1,587	804	783	Ward No. 7	0007
-	-	-	12	7	5	2,034	949	1,085	Ward No. 8	0008
3	1	2	96	42	54	1,762	879	883	Ward No. 9	0009
4	4	-	25	20	5	2,920	1,291	1,629	Ward No. 10	0010
-	-	-	38	34	4	841	380	461	Ward No. 11	0011
-	-	-	7	4	3	579	254	325	Ward No. 12	0012
-	-	-	8	7	1	2,927	1,302	1,625	Ward No. 13	0013

NAGALAND
TAMLU CIRCLE
TUENSANG DISTRICT

KILOMETRES
1 0 1 2 3

TOTAL AREA OF CIRCLE (IN SQ. KM.)...	...	N.A.
TOTAL POPULATION OF CIRCLE ...	...	25039
TOTAL NUMBER OF TOWNS IN CIRCLE	...	NIL
TOTAL NUMBER OF VILLAGES IN CIRCLE	...	9
DISTANCE FROM DISTRICT H.Q. ...	...	188 KM.

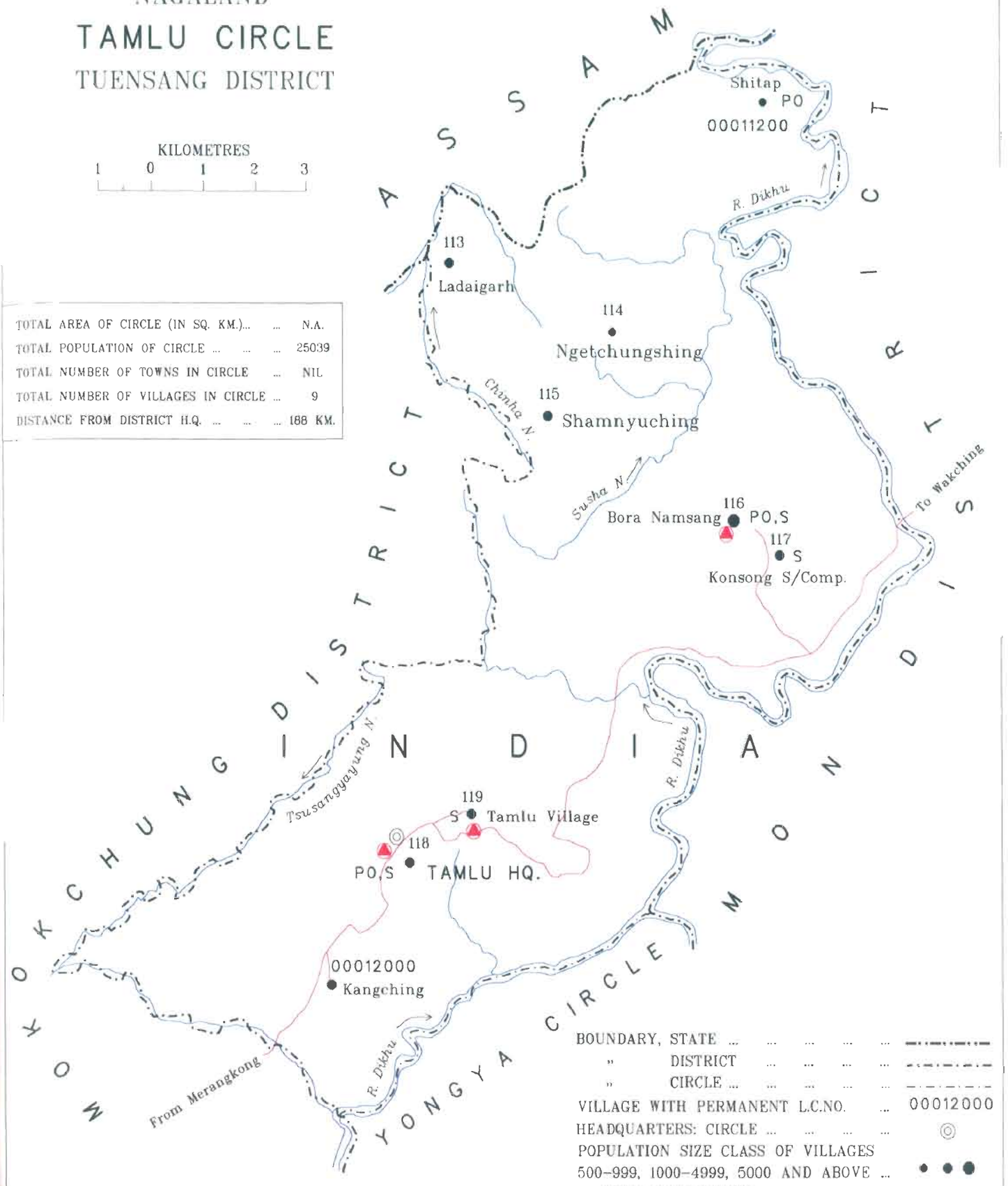

BOUNDARY, STATE ... ... —·—·—·—
" DISTRICT ... ... - - - - -
" CIRCLE ... ... ——————
VILLAGE WITH PERMANENT L.C.NO. ... 00012000
HEADQUARTERS: CIRCLE ... ... ◎
POPULATION SIZE CLASS OF VILLAGES
500–999, 1000–4999, 5000 AND ABOVE ... • • •
IMPORTANT METALLED ROAD ... ...
RIVER AND STREAM... ... ...
POST OFFICE ... ... PO
HIGH SCHOOL/HIGHER SECONDARY SCHOOL S
PRIMARY HEALTH CENTRE ... ... ▲
BANK: COMMERCIAL/CO-OPERATIVE ... B

Based upon Survey of India map with the permission of Surveyor General of India.

© Government of India Copyright, 2006.

Village Primary Census Abstract
Tamlu Circle

VILLAGE PRIMARY

CIRCLE -

Location code number	Name of Village	Area of Village in hectares	Number of households	Total population (including institutional and houseless population)			Population in the age-group 0-6		
				Persons	Males	Females	Persons	Males	Females
1	2	3	4	5	6	7	8	9	10
0001	**Tamlu (Total)**		**3,020**	**25,039**	**13,455**	**11,584**	**2,430**	**1,296**	**1,134**
0001	**Tamlu (Rural)**		**3,020**	**25,039**	**13,455**	**11,584**	**2,430**	**1,296**	**1,134**
0001	**Tamlu (Urban)**		-	-	-	-	-	-	-
	Tamlu (Rural)								
00011200	Shitap	-	86	701	350	351	130	66	64
00011300	Ladaigarh	-	187	1,060	588	472	154	90	64
00011400	Ngetchungshing	-	78	744	395	349	20	11	9
00011500	Shamnyuching	-	237	2,349	1,234	1,115	284	130	154
00011600	Bora Namsang	-	764	7,631	4,142	3,489	831	447	384
00011700	Konsong S/ Comp.	-	168	1,457	757	700	25	13	12
00011800	Tamlu Hq	-	499	3,151	1,745	1,406	260	148	112
00011900	Tamlu Village	-	613	4,559	2,446	2,113	450	245	205
00012000	Kangching	-	388	3,387	1,798	1,589	276	146	130

CENSUS ABSTRACT
TAMLU

Scheduled Caste popuation			Scheduled Tribe population			Literates			Name of Village
Persons	Males	Females	Persons	Males	Females	Persons	Males	Females	
11	12	13	14	15	16	17	18	19	2
-	-	-	**23,723**	**12,732**	**10,991**	**14,570**	**8,233**	**6,337**	**Tamlu (Total)**
-	-	-	**23,723**	**12,732**	**10,991**	**14,570**	**8,233**	**6,337**	**Tamlu (Rural)**
-	-	-	-	-	-	-	-	-	**Tamlu (Urban)**
									Tamlu (Rural)
-	-	-	695	346	349	413	208	205	Shitap
-	-	-	370	205	165	496	281	215	Ladaigarh
-	-	-	744	395	349	286	145	141	Ngetchungshing
-	-	-	2,349	1,234	1,115	1,131	622	509	Shamnyuching
-	-	-	7,524	4,090	3,434	3,937	2,262	1,675	Bora Namsang
-	-	-	1,445	750	695	864	481	383	Konsong S/ Comp.
-	-	-	2,949	1,623	1,326	2,353	1,358	995	Tamlu Hq
-	-	-	4,267	2,294	1,973	2,938	1,645	1,293	Tamlu Village
-	-	-	3,380	1,795	1,585	2,152	1,231	921	Kangching

VILLAGE PRIMARY
CIRCLE -

Location code number	Name of Village	Illiterates			Total workers			Main workers		
		Persons	Males	Females	Persons	Males	Females	Persons	Males	Females
1	2	20	21	22	23	24	25	26	27	28
0001	**Tamlu (Total)**	**10,469**	**5,222**	**5,247**	**11,575**	**6,455**	**5,120**	**10,494**	**5,943**	**4,551**
0001	**Tamlu (Rural)**	**10,469**	**5,222**	**5,247**	**11,575**	**6,455**	**5,120**	**10,494**	**5,943**	**4,551**
0001	**Tamlu (Urban)**	-	-	-	-	-	-	-	-	-
	Tamlu (Rural)									
00011200	Shitap	288	142	146	331	169	162	321	165	156
00011300	Ladaigarh	564	307	257	521	329	192	511	324	187
00011400	Ngetchungshing	458	250	208	417	239	178	289	174	115
00011500	Shamnyuching	1,218	612	606	1,240	648	592	1,101	609	492
00011600	Bora Namsang	3,694	1,880	1,814	3,660	1,981	1,679	3,601	1,963	1,638
00011700	Konsong S/ Comp.	593	276	317	808	421	387	800	419	381
00011800	Tamlu Hq	798	387	411	1,374	795	579	1,213	725	488
00011900	Tamlu Village	1,621	801	820	2,327	1,241	1,086	1,832	982	850
00012000	Kangching	1,235	567	668	897	632	265	826	582	244

CENSUS ABSTRACT
TAMLU

Industrial categories of main workers												Name of Village
Cultivators			Agricultural labourers			Household industry workers			Other workers			
Persons	Males	Females	Persons	Males	Females	Persons	Males	Females	Persons	Males	Females	
29	30	31	32	33	34	35	36	37	38	39	40	2
9,359	**5,103**	**4,256**	**273**	**180**	**93**	**122**	**85**	**37**	**740**	**575**	**165**	**Tamlu (Total)**
9,359	**5,103**	**4,256**	**273**	**180**	**93**	**122**	**85**	**37**	**740**	**575**	**165**	**Tamlu (Rural)**
-	-	-	-	-	-	-	-	-	-	-	-	**Tamlu (Urban)**
												Tamlu (Rural)
282	136	146	1	1	-	7	3	4	31	25	6	Shitap
384	238	146	111	71	40	3	3	-	13	12	1	Ladaigarh
273	167	106	7	3	4	1	-	1	8	4	4	Ngetchungshing
1,093	602	491	-	-	-	1	1	-	7	6	1	Shamnyuching
3,434	1,836	1,598	3	3	-	44	32	12	120	92	28	Bora Namsang
787	410	377	-	-	-	1	1	-	12	8	4	Konsong S/ Comp.
704	342	362	96	65	31	21	16	5	392	302	90	Tamlu Hq
1,677	871	806	30	17	13	39	25	14	86	69	17	Tamlu Village
725	501	224	25	20	5	5	4	1	71	57	14	Kangching

VILLAGE PRIMARY

CIRCLE -

Location code number	Name of Village	Marginal workers			Industrial categories					
					Cultivators			Agricultural labourers		
		Persons	Males	Females	Persons	Males	Females	Persons	Males	Females
1	2	41	42	43	44	45	46	47	48	49
0001	**Tamlu (Total)**	**1,081**	**512**	**569**	**681**	**301**	**380**	**154**	**81**	**73**
0001	**Tamlu (Rural)**	**1,081**	**512**	**569**	**681**	**301**	**380**	**154**	**81**	**73**
0001	**Tamlu (Urban)**	-	-	-	-	-	-	-	-	-
	Tamlu (Rural)									
00011200	Shitap	10	4	6	1	-	1	1	-	1
00011300	Ladaigarh	10	5	5	2	1	1	8	4	4
00011400	Ngetchungshing	128	65	63	32	11	21	95	54	41
00011500	Shamnyuching	139	39	100	139	39	100	-	-	-
00011600	Bora Namsang	59	18	41	43	9	34	1	1	-
00011700	Konsong S/ Comp.	8	2	6	3	1	2	1	-	1
00011800	Tamlu Hq	161	70	91	57	18	39	10	3	7
00011900	Tamlu Village	495	259	236	361	196	165	36	17	19
00012000	Kangching	71	50	21	43	26	17	2	2	-

CENSUS ABSTRACT

TAMLU

of marginal workers									Name of Village	Location code number
Household industry workers			Other workers			Non-workers				
Persons	Males	Females	Persons	Males	Females	Persons	Males	Females		
50	51	52	53	54	55	56	57	58	2	1
91	**41**	**50**	**155**	**89**	**66**	**13,464**	**7,000**	**6,464**	**Tamlu (Total)**	**0001**
91	**41**	**50**	**155**	**89**	**66**	**13,464**	**7,000**	**6,464**	**Tamlu (Rural)**	**0001**
-	-	-	-	-	-	-	-	-	**Tamlu (Urban)**	**0001**
									Tamlu (Rural)	
-	-	-	8	4	4	370	181	189	Shitap	00011200
-	-	-	-	-	-	539	259	280	Ladaigarh	00011300
-	-	-	1	-	1	327	156	171	Ngetchungshing	00011400
-	-	-	-	-	-	1,109	586	523	Shamnyuching	00011500
1	1	-	14	7	7	3,971	2,161	1,810	Bora Namsang	00011600
-	-	-	4	1	3	649	336	313	Konsong S/ Comp.	00011700
6	4	2	88	45	43	1,777	950	827	Tamlu Hq	00011800
84	36	48	14	10	4	2,232	1,205	1,027	Tamlu Village	00011900
-	-	-	26	22	4	2,490	1,166	1,324	Kangching	00012000

TOTAL AREA OF CIRCLE (IN SQ. KM.)	...	N.A.
TOTAL POPULATION OF CIRCLE...	...	33033
TOTAL NUMBER OF TOWNS IN CIRCLE	...	NIL
TOTAL NUMBER OF VILLAGES IN CIRCLE		7
DISTANCE FROM DISTRICT H.Q. ...	...	202 KM.

NAGALAND
YONGYA CIRCLE
TUENSANG DISTRICT

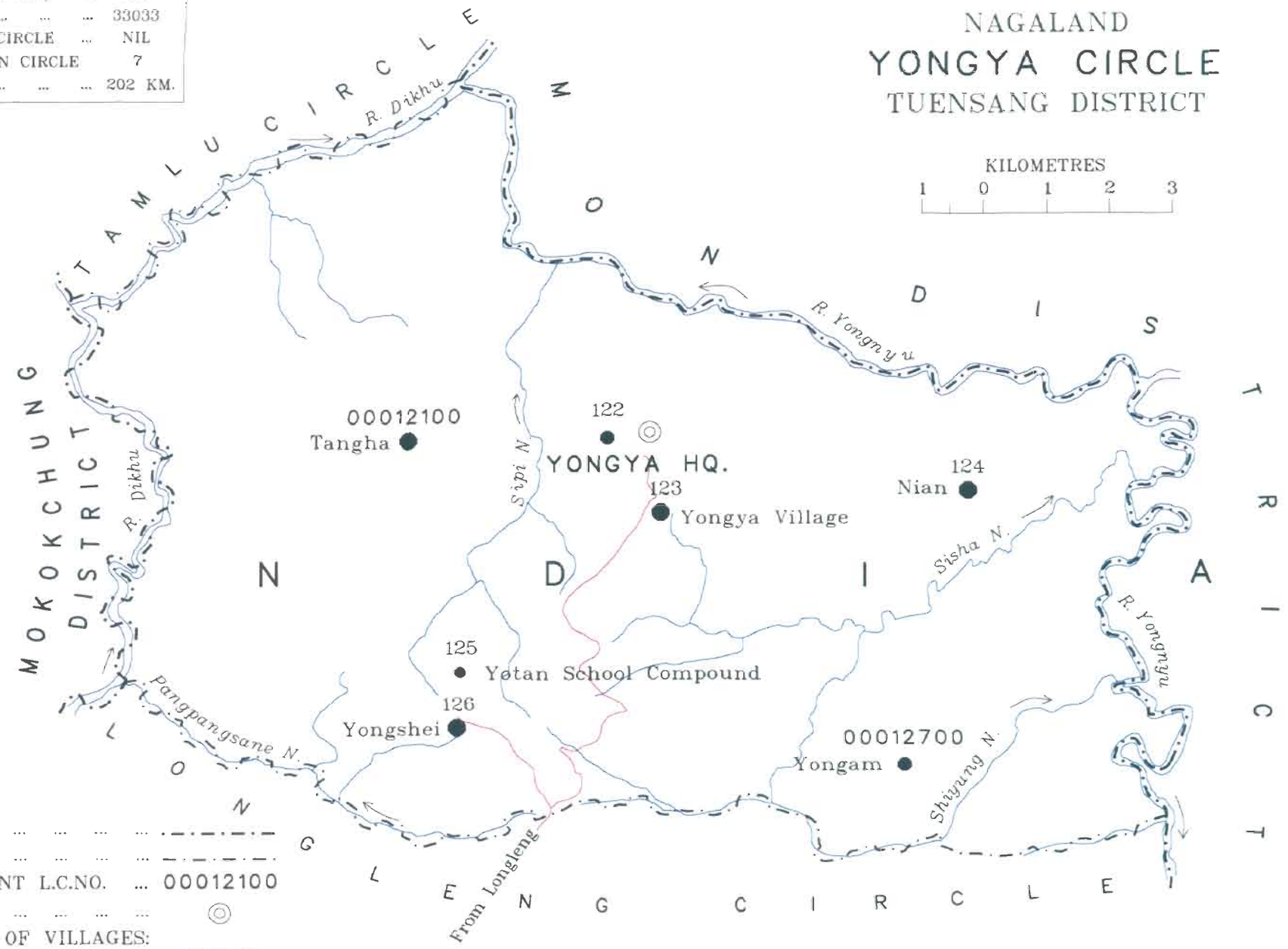

BOUNDARY, DISTRICT ... ... -·-·-·-

" CIRCLE... ... ... -·-·-·-

VILLAGE WITH PERMANENT L.C.NO. ... 00012100

HEADQUARTERS: CIRCLE ... ... ◎

POPULATION SIZE CLASS OF VILLAGES:
500–999, 1000–4999, 5000 AND ABOVE ● ● ●

IMPORTANT METALLED ROAD ... ... ———

RIVER AND STREAM ... ... ~~~

Based upon Survey of India map with the permission of Surveyor General of India.

© Government of India Copyright, 2006.

Village Primary Census Abstract
Yongya Circle

VILLAGE PRIMARY
CIRCLE -

Location code number	Name of Village	Area of Village in hectares	Number of households	Total population (including institutional and houseless population)			Population in the age-group 0-6		
				Persons	Males	Females	Persons	Males	Females
1	2	3	4	5	6	7	8	9	10
0002	**Yongya (Total)**		**3,860**	**33,033**	**17,333**	**15,700**	**3,234**	**1,581**	**1,653**
0002	**Yongya (Rural)**		**3,860**	**33,033**	**17,333**	**15,700**	**3,234**	**1,581**	**1,653**
0002	**Yongya (Urban)**		-	-	-	-	-	-	-
	Yongya (Rural)								
00012100	Tangha	-	687	6,072	3,234	2,838	384	194	190
00012200	Yongya Hq	-	345	2,663	1,402	1,261	32	12	20
00012300	Yongya Village	-	953	8,576	4,517	4,059	967	478	489
00012400	Nian	-	760	6,766	3,467	3,299	988	467	521
00012500	Yotan S/Comp.	-	85	619	329	290	46	22	24
00012600	Yongshei	-	638	5,569	2,948	2,621	268	143	125
00012700	Yongam	-	392	2,768	1,436	1,332	549	265	284

CENSUS ABSTRACT
YONGYA

Scheduled Caste popuation			Scheduled Tribe population			Literates			Name of Village
Persons	Males	Females	Persons	Males	Females	Persons	Males	Females	
11	12	13	14	15	16	17	18	19	2
-	-	-	**32,902**	**17,266**	**15,636**	**9,736**	**5,602**	**4,134**	**Yongya (Total)**
-	-	-	**32,902**	**17,266**	**15,636**	**9,736**	**5,602**	**4,134**	**Yongya (Rural)**
-	-	-	-	-	-	-	-	-	**Yongya (Urban)**
									Yongya (Rural)
-	-	-	6,071	3,233	2,838	2,167	1,242	925	Tangha
-	-	-	2,662	1,401	1,261	645	348	297	Yongya Hq
-	-	-	8,576	4,517	4,059	2,949	1,681	1,268	Yongya Village
-	-	-	6,643	3,406	3,237	1,853	1,045	808	Nian
-	-	-	614	326	288	76	45	31	Yotan S/Comp.
-	-	-	5,568	2,947	2,621	1,415	872	543	Yongshei
-	-	-	2,768	1,436	1,332	631	369	262	Yongam

VILLAGE PRIMARY
CIRCLE -

Location code number	Name of Village	Illiterates			Total workers			Main workers		
		Persons	Males	Females	Persons	Males	Females	Persons	Males	Females
1	2	20	21	22	23	24	25	26	27	28
0002	**Yongya (Total)**	**23,297**	**11,731**	**11,566**	**18,720**	**9,850**	**8,870**	**15,655**	**8,252**	**7,403**
0002	**Yongya (Rural)**	**23,297**	**11,731**	**11,566**	**18,720**	**9,850**	**8,870**	**15,655**	**8,252**	**7,403**
0002	**Yongya (Urban)**	-	-	-	-	-	-	-	-	-
	Yongya (Rural)									
00012100	Tangha	3,905	1,992	1,913	3,085	1,597	1,488	2,492	1,317	1,175
00012200	Yongya Hq	2,018	1,054	964	1,429	771	658	1,422	769	653
00012300	Yongya Village	5,627	2,836	2,791	4,316	2,241	2,075	4,310	2,240	2,070
00012400	Nian	4,913	2,422	2,491	4,763	2,500	2,263	3,172	1,680	1,492
00012500	Yotan S/Comp.	543	284	259	400	217	183	368	198	170
00012600	Yongshei	4,154	2,076	2,078	3,177	1,683	1,494	3,019	1,605	1,414
00012700	Yongam	2,137	1,067	1,070	1,550	841	709	872	443	429

CENSUS ABSTRACT
YONGYA

Industrial categories of main workers												Name of Village
Cultivators			Agricultural labourers			Household industry workers			Other workers			
Persons	Males	Females	Persons	Males	Females	Persons	Males	Females	Persons	Males	Females	
29	30	31	32	33	34	35	36	37	38	39	40	2
15,010	**7,856**	**7,154**	**200**	**107**	**93**	**98**	**44**	**54**	**347**	**245**	**102**	**Yongya (Total)**
15,010	**7,856**	**7,154**	**200**	**107**	**93**	**98**	**44**	**54**	**347**	**245**	**102**	**Yongya (Rural)**
-	-	-	-	-	-	-	-	-	-	-	-	**Yongya (Urban)**
												Yongya (Rural)
2,167	1,117	1,050	127	81	46	52	24	28	146	95	51	Tangha
1,417	765	652	1	1	-	1	1	-	3	2	1	Yongya Hq
4,265	2,207	2,058	5	1	4	1	1	-	39	31	8	Yongya Village
3,040	1,594	1,446	25	15	10	36	16	20	71	55	16	Nian
356	186	170	2	2	-	-	-	-	10	10	-	Yotan S/Comp.
2,966	1,594	1,372	40	7	33	4	-	4	9	4	5	Yongshei
799	393	406	-	-	-	4	2	2	69	48	21	Yongam

VILLAGE PRIMARY

CIRCLE -

Location code number	Name of Village	Marginal workers			Industrial categories					
					Cultivators			Agricultural labourers		
		Persons	Males	Females	Persons	Males	Females	Persons	Males	Females
1	2	41	42	43	44	45	46	47	48	49
0002	**Yongya (Total)**	**3,065**	**1,598**	**1,467**	**2,544**	**1,341**	**1,203**	**291**	**134**	**157**
0002	**Yongya (Rural)**	**3,065**	**1,598**	**1,467**	**2,544**	**1,341**	**1,203**	**291**	**134**	**157**
0002	**Yongya (Urban)**	-	-	-	-	-	-	-	-	-
	Yongya (Rural)									
00012100	Tangha	593	280	313	525	272	253	38	4	34
00012200	Yongya Hq	7	2	5	7	2	5	-	-	-
00012300	Yongya Village	6	1	5	6	1	5	-	-	-
00012400	Nian	1,591	820	771	1,242	637	605	212	114	98
00012500	Yotan S/Comp.	32	19	13	32	19	13	-	-	-
00012600	Yongshei	158	78	80	136	71	65	21	6	15
00012700	Yongam	678	398	280	596	339	257	20	10	10

CENSUS ABSTRACT
YONGYA

of marginal workers									Name of Village	Location code number
Household industry workers			Other workers			Non-workers				
Persons	Males	Females	Persons	Males	Females	Persons	Males	Females		
50	51	52	53	54	55	56	57	58	2	1
136	**85**	**51**	**94**	**38**	**56**	**14,313**	**7,483**	**6,830**	**Yongya (Total)**	**0002**
136	**85**	**51**	**94**	**38**	**56**	**14,313**	**7,483**	**6,830**	**Yongya (Rural)**	**0002**
-	-	-	-	-	-	-	-	-	**Yongya (Urban)**	**0002**
									Yongya (Rural)	
11	2	9	19	2	17	2,987	1,637	1,350	Tangha	00012100
-	-	-	-	-	-	1,234	631	603	Yongya Hq	00012200
-	-	-	-	-	-	4,260	2,276	1,984	Yongya Village	00012300
79	43	36	58	26	32	2,003	967	1,036	Nian	00012400
-	-	-	-	-	-	219	112	107	Yotan S/Comp.	00012500
1	1	-	-	-	-	2,392	1,265	1,127	Yongshei	00012600
45	39	6	17	10	7	1,218	595	623	Yongam	00012700

NAGALAND
LONGLENG CIRCLE
TUENSANG DISTRICT

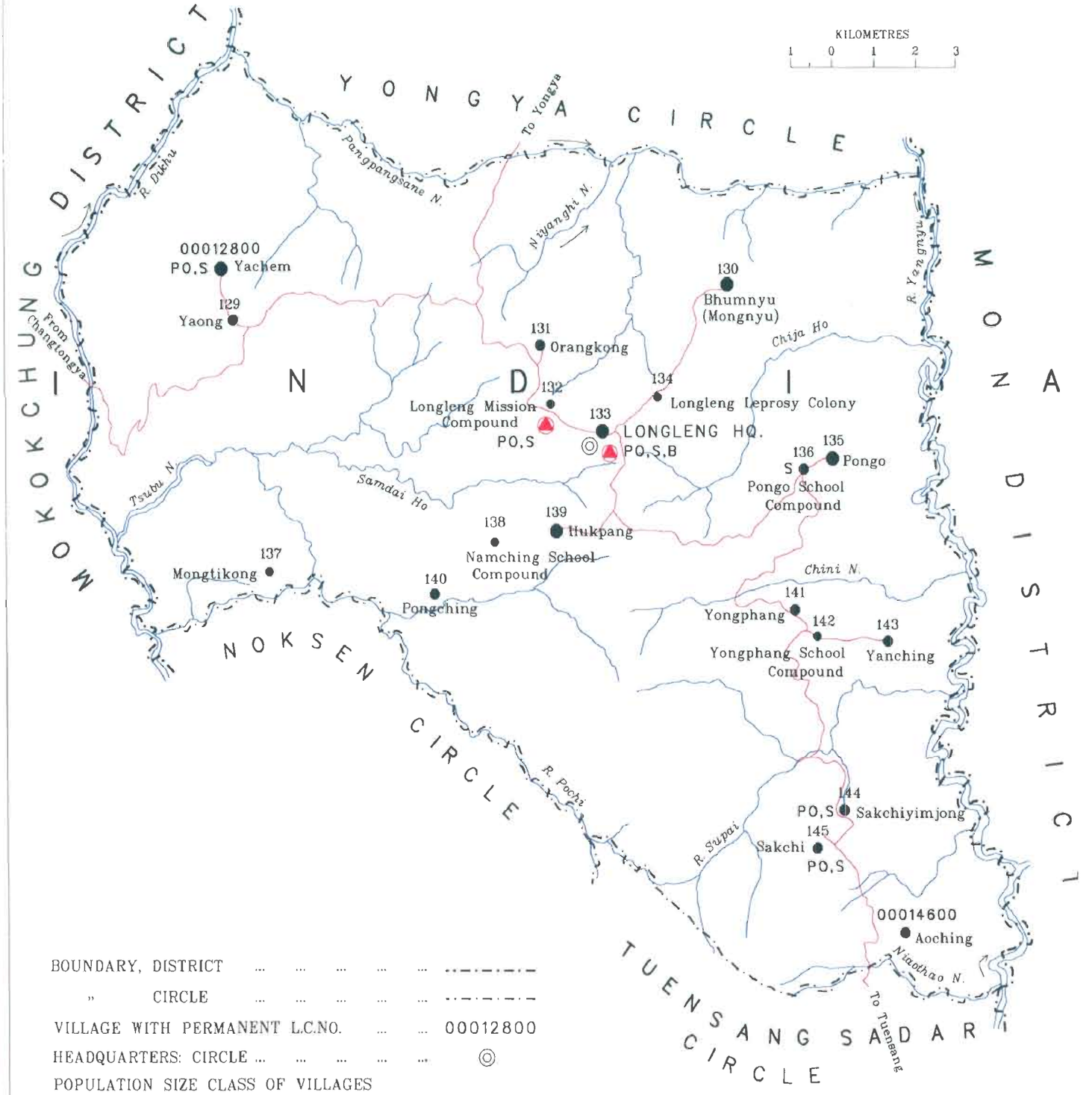

BOUNDARY, DISTRICT	·-·-·-·
" CIRCLE	·-·-·-·
VILLAGE WITH PERMANENT L.C.NO.	00012800
HEADQUARTERS: CIRCLE	◎
POPULATION SIZE CLASS OF VILLAGES	
500–999, 1000–4999, 5000 AND ABOVE	• • •
IMPORTANT METALLED ROAD	
RIVER AND STREAM	
POST OFFICE	PO
HIGH SCHOOL/HIGHER SECONDARY SCHOOL	S
PRIMARY HEALTH CENTRE	
BANK: COMMERCIAL/CO-OPERATIVE	B

TOTAL AREA OF CIRCLE (IN SQ. KM.)	N.A.
TOTAL POPULATION OF CIRCLE	63509
TOTAL NUMBER OF TOWNS IN CIRCLE	NIL
TOTAL NUMBER OF VILLAGES IN CIRCLE	19
DISTANCE FROM DISTRICT H.Q.	181 KM.

Based upon Survey of India map with the permission of Surveyor General of India.

© Government of India Copyright, 2006.

Village Primary Census Abstract
Longleng Circle

VILLAGE PRIMARY
CIRCLE -

Location code number	Name of Village	Area of Village in hectares	Number of households	Total population (including institutional and houseless population)			Population in the age-group 0-6		
				Persons	Males	Females	Persons	Males	Females
1	2	3	4	5	6	7	8	9	10
0003	**Longleng (Total)**		**7,498**	**63,509**	**33,583**	**29,926**	**6,437**	**3,283**	**3,154**
0003	**Longleng (Rural)**		**7,498**	**63,509**	**33,583**	**29,926**	**6,437**	**3,283**	**3,154**
0003	**Longleng (Urban)**		-	-	-	-	-	-	-
	Longleng (Rural)								
00012800	Yachem	-	959	8,460	4,612	3,848	504	261	243
00012900	Yaong	-	438	3,558	1,829	1,729	229	122	107
00013000	Bhumnyu (Mongnyu)	-	625	5,856	3,015	2,841	462	228	234
00013100	Orangkong	-	420	4,427	2,312	2,115	276	136	140
00013200	Longleng Mission Comp.	-	158	852	448	404	135	67	68
00013300	Longleng Hq	-	1,001	6,120	3,299	2,821	654	320	334
00013400	Longleng Leprosy Colony	-	107	601	302	299	126	65	61
00013500	Pongo	-	732	6,760	3,505	3,255	702	339	363
00013600	Pongo S/Comp.	-	136	1,326	718	608	247	144	103
00013700	Mongtikong	-	112	947	483	464	193	87	106
00013800	Namching S/Comp.	-	90	814	420	394	158	77	81
00013900	Hukpang	-	683	6,816	3,433	3,383	531	235	296
00014000	Pongching	-	335	3,107	1,546	1,561	386	194	192
00014100	Yongphang	-	404	3,112	1,712	1,400	79	43	36
00014200	Yongphang S/Comp.	-	119	876	450	426	124	58	66
00014300	Yanching	-	198	1,499	798	701	62	27	35
00014400	Sakchiyimjong	-	161	1,197	687	510	217	139	78
00014500	Sakchi	-	463	4,107	2,311	1,796	873	475	398
00014600	Aoching	-	357	3,074	1,703	1,371	479	266	213

CENSUS ABSTRACT
LONGLENG

Scheduled Caste popuation			Scheduled Tribe population			Literates			Name of Village
Persons	Males	Females	Persons	Males	Females	Persons	Males	Females	
11	12	13	14	15	16	17	18	19	2
-	-	-	**61,860**	**32,603**	**29,257**	**24,764**	**14,136**	**10,628**	**Longleng (Total)**
-	-	-	**61,860**	**32,603**	**29,257**	**24,764**	**14,136**	**10,628**	**Longleng (Rural)**
-	-	-	-	-	-	-	-	-	**Longleng (Urban)**
									Longleng (Rural)
-	-	-	8,435	4,595	3,840	4,119	2,269	1,850	Yachem
-	-	-	3,552	1,826	1,726	2,313	1,183	1,130	Yaong
-	-	-	5,846	3,010	2,836	2,950	1,611	1,339	Bhumnyu (Mongnyu)
-	-	-	4,401	2,296	2,105	1,704	959	745	Orangkong
-	-	-	819	426	393	471	258	213	Longleng Mission Comp.
-	-	-	5,843	3,119	2,724	3,480	2,063	1,417	Longleng Hq
-	-	-	596	299	297	315	157	158	Longleng Leprosy Colony
-	-	-	6,755	3,502	3,253	1,770	1,077	693	Pongo
-	-	-	1,324	717	607	715	401	314	Pongo S/Comp.
-	-	-	947	483	464	344	190	154	Mongtikong
-	-	-	801	413	388	255	139	116	Namching S/Comp.
-	-	-	6,814	3,431	3,383	893	512	381	Hukpang
-	-	-	3,107	1,546	1,561	792	472	320	Pongching
-	-	-	3,076	1,689	1,387	973	638	335	Yongphang
-	-	-	876	450	426	413	225	188	Yongphang S/Comp.
-	-	-	1,489	795	694	286	161	125	Yanching
-	-	-	640	367	273	318	221	97	Sakchiyimjong
-	-	-	3,468	1,939	1,529	1,702	1,025	677	Sakchi
-	-	-	3,071	1,700	1,371	951	575	376	Aoching

VILLAGE PRIMARY
CIRCLE -

Location code number	Name of Village	Illiterates			Total workers			Main workers		
		Persons	Males	Females	Persons	Males	Females	Persons	Males	Females
1	2	20	21	22	23	24	25	26	27	28
0003	**Longleng (Total)**	**38,745**	**19,447**	**19,298**	**33,616**	**17,883**	**15,733**	**22,614**	**12,510**	**10,104**
0003	**Longleng (Rural)**	**38,745**	**19,447**	**19,298**	**33,616**	**17,883**	**15,733**	**22,614**	**12,510**	**10,104**
0003	**Longleng (Urban)**	-	-	-	-	-	-	-	-	-
	Longleng (Rural)									
00012800	Yachem	4,341	2,343	1,998	4,586	2,488	2,098	3,782	2,050	1,732
00012900	Yaong	1,245	646	599	2,304	1,137	1,167	1,830	909	921
00013000	Bhumnyu (Mongnyu)	2,906	1,404	1,502	4,590	2,394	2,196	2,540	1,342	1,198
00013100	Orangkong	2,723	1,353	1,370	3,848	2,023	1,825	2,031	1,137	894
00013200	Longleng Mission Comp.	381	190	191	395	215	180	250	173	77
00013300	Longleng Hq	2,640	1,236	1,404	2,528	1,475	1,053	1,773	1,112	661
00013400	Longleng Leprosy Colony	286	145	141	94	51	43	94	51	43
00013500	Pongo	4,990	2,428	2,562	4,642	2,461	2,181	4,230	2,228	2,002
00013600	Pongo S/Comp.	611	317	294	781	433	348	309	204	105
00013700	Mongtikong	603	293	310	496	259	237	485	253	232
00013800	Namching S/Comp.	559	281	278	248	197	51	245	194	51
00013900	Hukpang	5,923	2,921	3,002	3,485	1,822	1,663	1,014	642	372
00014000	Pongching	2,315	1,074	1,241	1,603	751	852	1,188	574	614
00014100	Yongphang	2,139	1,074	1,065	489	289	200	423	236	187
00014200	Yongphang S/Comp.	463	225	238	212	113	99	170	87	83
00014300	Yanching	1,213	637	576	825	436	389	209	148	61
00014400	Sakchiyimjong	879	466	413	507	274	233	304	189	115
00014500	Sakchi	2,405	1,286	1,119	1,289	687	602	1,054	607	447
00014600	Aoching	2,123	1,128	995	694	378	316	683	374	309

CENSUS ABSTRACT
LONGLENG

Industrial categories of main workers												Name of Village
Cultivators			Agricultural labourers			Household industry workers			Other workers			
Persons	Males	Females	Persons	Males	Females	Persons	Males	Females	Persons	Males	Females	
29	30	31	32	33	34	35	36	37	38	39	40	2
19,911	**10,701**	**9,210**	**343**	**198**	**145**	**690**	**352**	**338**	**1,670**	**1,259**	**411**	**Longleng (Total)**
19,911	**10,701**	**9,210**	**343**	**198**	**145**	**690**	**352**	**338**	**1,670**	**1,259**	**411**	**Longleng (Rural)**
-	-	-	-	-	-	-	-	-	-	-	-	**Longleng (Urban)**
												Longleng (Rural)
3,667	1,967	1,700	2	1	1	23	14	9	90	68	22	Yachem
1,720	847	873	2	1	1	25	11	14	83	50	33	Yaong
2,375	1,243	1,132	11	8	3	32	17	15	122	74	48	Bhumnyu (Mongnyu)
1,545	840	705	10	5	5	240	119	121	236	173	63	Orangkong
77	53	24	30	12	18	14	9	5	129	99	30	Longleng Mission Comp.
883	456	427	160	90	70	97	61	36	633	505	128	Longleng Hq
38	2	36	-	-	-	1	1	-	55	48	7	Longleng Leprosy Colony
4,077	2,147	1,930	3	1	2	111	53	58	39	27	12	Pongo
295	195	100	2	-	2	4	3	1	8	6	2	Pongo S/Comp.
475	247	228	2	2	-	4	-	4	4	4	-	Mongtikong
214	171	43	7	5	2	4	3	1	20	15	5	Namching S/Comp.
926	573	353	37	25	12	3	2	1	48	42	6	Hukpang
1,103	508	595	8	7	1	16	7	9	61	52	9	Pongching
415	229	186	2	2	-	-	-	-	6	5	1	Yongphang
161	81	80	-	-	-	-	-	-	9	6	3	Yongphang S/Comp.
161	121	40	21	12	9	22	10	12	5	5	-	Yanching
285	172	113	1	1	-	5	4	1	13	12	1	Sakchiyimjong
924	536	388	39	25	14	15	7	8	76	39	37	Sakchi
570	313	257	6	1	5	74	31	43	33	29	4	Aoching

VILLAGE PRIMARY

CIRCLE -

Location code number	Name of Village	Marginal workers			Industrial categories: Cultivators			Agricultural labourers		
		Persons	Males	Females	Persons	Males	Females	Persons	Males	Females
1	2	41	42	43	44	45	46	47	48	49
0003	**Longleng (Total)**	**11,002**	**5,373**	**5,629**	**7,570**	**3,587**	**3,983**	**984**	**489**	**495**
0003	**Longleng (Rural)**	**11,002**	**5,373**	**5,629**	**7,570**	**3,587**	**3,983**	**984**	**489**	**495**
0003	**Longleng (Urban)**	-	-	-	-	-	-	-	-	-
	Longleng (Rural)									
00012800	Yachem	804	438	366	627	339	288	64	35	29
00012900	Yaong	474	228	246	406	189	217	3	1	2
00013000	Bhumnyu (Mongnyu)	2,050	1,052	998	1,795	910	885	64	35	29
00013100	Orangkong	1,817	886	931	332	113	219	107	55	52
00013200	Longleng Mission Comp.	145	42	103	66	12	54	48	13	35
00013300	Longleng Hq	755	363	392	346	162	184	99	53	46
00013400	Longleng Leprosy Colony	-	-	-	-	-	-	-	-	-
00013500	Pongo	412	233	179	307	155	152	-	-	-
00013600	Pongo S/Comp.	472	229	243	447	219	228	7	2	5
00013700	Mongtikong	11	6	5	-	-	-	11	6	5
00013800	Namching S/Comp.	3	3	-	2	2	-	1	1	-
00013900	Hukpang	2,471	1,180	1,291	1,915	898	1,017	455	239	216
00014000	Pongching	415	177	238	342	155	187	41	17	24
00014100	Yongphang	66	53	13	12	6	6	2	1	1
00014200	Yongphang S/Comp.	42	26	16	21	12	9	-	-	-
00014300	Yanching	616	288	328	577	278	299	29	7	22
00014400	Sakchiyimjong	203	85	118	196	82	114	4	2	2
00014500	Sakchi	235	80	155	171	53	118	49	22	27
00014600	Aoching	11	4	7	8	2	6	-	-	-

CENSUS ABSTRACT
LONGLENG

of marginal workers									Name of Village	Location code number
Household industry workers			Other workers			Non-workers				
Persons	Males	Females	Persons	Males	Females	Persons	Males	Females		
50	51	52	53	54	55	56	57	58	2	1
576	**240**	**336**	**1,872**	**1,057**	**815**	**29,893**	**15,700**	**14,193**	**Longleng (Total)**	**0003**
576	**240**	**336**	**1,872**	**1,057**	**815**	**29,893**	**15,700**	**14,193**	**Longleng (Rural)**	**0003**
-	-	-	-	-	-	-	-	-	**Longleng (Urban)**	**0003**
									Longleng (Rural)	
40	12	28	73	52	21	3,874	2,124	1,750	Yachem	00012800
3	1	2	62	37	25	1,254	692	562	Yaong	00012900
97	58	39	94	49	45	1,266	621	645	Bhumnyu (Mongnyu)	00013000
120	47	73	1,258	671	587	579	289	290	Orangkong	00013100
20	13	7	11	4	7	457	233	224	Longleng Mission Comp.	00013200
172	70	102	138	78	60	3,592	1,824	1,768	Longleng Hq	00013300
-	-	-	-	-	-	507	251	256	Longleng Leprosy Colony	00013400
12	1	11	93	77	16	2,118	1,044	1,074	Pongo	00013500
3	2	1	15	6	9	545	285	260	Pongo S/Comp.	00013600
-	-	-	-	-	-	451	224	227	Mongtikong	00013700
-	-	-	-	-	-	566	223	343	Namching S/Comp.	00013800
70	30	40	31	13	18	3,331	1,611	1,720	Hukpang	00013900
23	1	22	9	4	5	1,504	795	709	Pongching	00014000
2	2	-	50	44	6	2,623	1,423	1,200	Yongphang	00014100
1	-	1	20	14	6	664	337	327	Yongphang S/Comp.	00014200
3	-	3	7	3	4	674	362	312	Yanching	00014300
2	1	1	1	-	1	690	413	277	Sakchiyimjong	00014400
6	1	5	9	4	5	2,818	1,624	1,194	Sakchi	00014500
2	1	1	1	1	-	2,380	1,325	1,055	Aoching	00014600

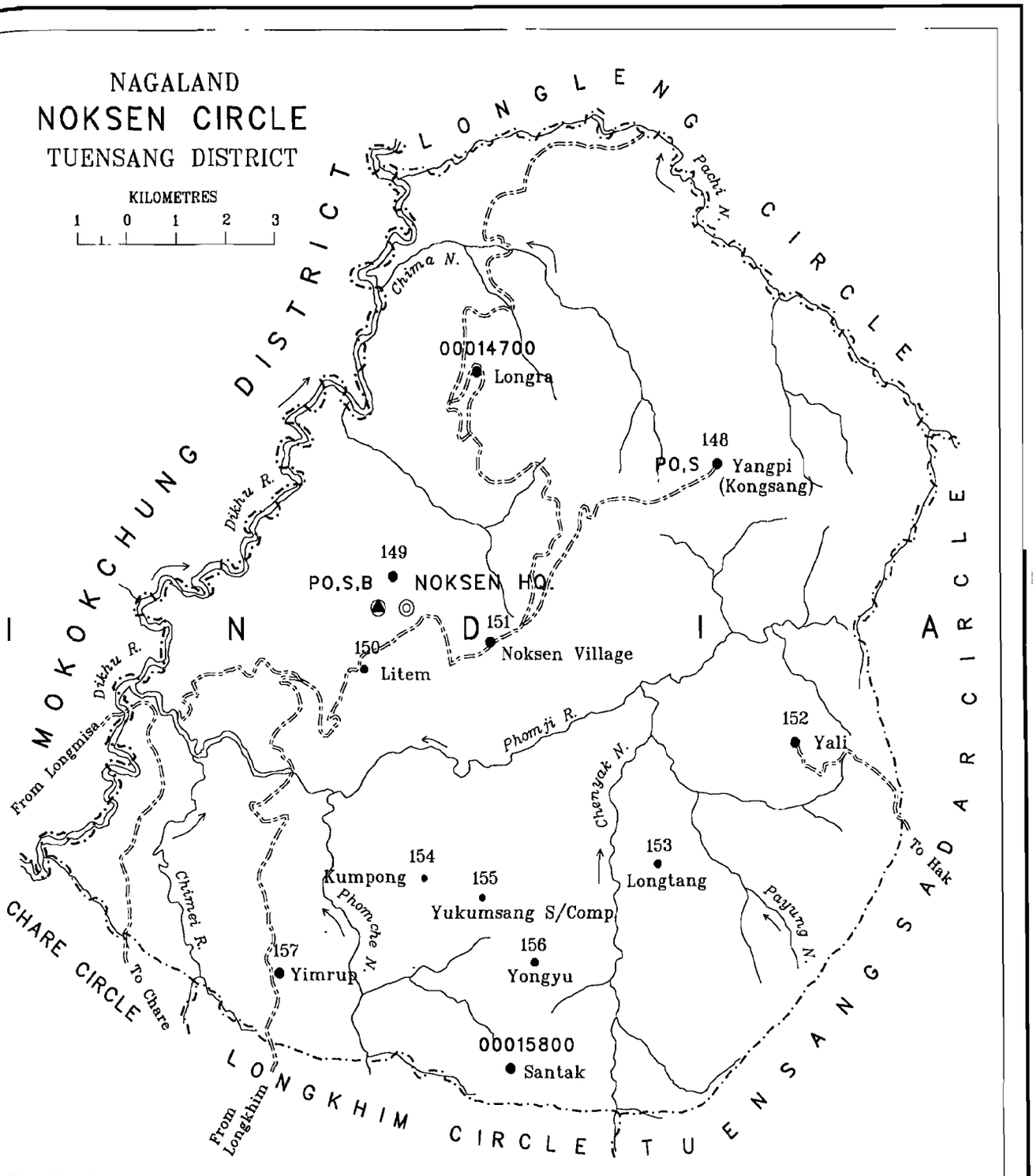

BOUNDARY, DISTRICT	-·-·-·-
" CIRCLE	-·-·-·-
VILLAGE WITH PERMANENT L.C.NO.	00014700
HEADQUARTERS: CIRCLE	◎
POPULATION SIZE CLASS OF VILLAGES: 200–499, 500–999, 1000–4999	• • •
UNMETALLED ROAD	==========
RIVER AND STREAM	~~~~~~~~~~
POST OFFICE	PO
HIGH SCHOOL/HIGHER SECONDARY SCHOOL	S
PRIMARY HEALTH CENTRE	▲
BANK: COMMERCIAL/CO-OPERATIVE	B

TOTAL AREA OF CIRCLE (IN SQ. KM.)	N.A.
TOTAL POPULATION OF CIRCLE	17931
TOTAL NUMBER OF TOWNS IN CIRCLE	NIL
TOTAL NUMBER OF VILLAGES IN CIRCLE	12
DISTANCE FROM DISTRICT H.Q.	95 KM.

Based upon Survey of India map with the permission of Surveyor General of India.

© Government of India Copyright, 2006.

Village Primary Census Abstract
Noksen Circle

VILLAGE PRIMARY
CIRCLE -

Location code number	Name of Village	Area of Village in hectares	Number of households	Total population (including institutional and houseless population)			Population in the age-group 0-6		
				Persons	Males	Females	Persons	Males	Females
1	2	3	4	5	6	7	8	9	10
0004	**Noksen (Total)**		**2,365**	**17,931**	**9,333**	**8,598**	**2,929**	**1,481**	**1,448**
0004	**Noksen (Rural)**		**2,365**	**17,931**	**9,333**	**8,598**	**2,929**	**1,481**	**1,448**
0004	**Noksen (Urban)**		-	-	-	-	-	-	-
	Noksen (Rural)								
00014700	Longra	-	186	1,827	994	833	255	116	139
00014800	Yangpi (Kongsang)	-	391	3,515	1,852	1,663	592	294	298
00014900	Noksen Hq	-	372	2,388	1,227	1,161	445	221	224
00015000	Litem	-	161	693	372	321	103	60	43
00015100	Noksen Village	-	277	2,684	1,375	1,309	385	207	178
00015200	Yali	-	198	1,126	575	551	82	41	41
00015300	Longtang	-	115	804	417	387	91	51	40
00015400	Kumpong	-	36	302	155	147	50	28	22
00015500	Yukumsang S/Comp.	-	34	205	105	100	44	23	21
00015600	Yongyu	-	148	917	476	441	181	93	88
00015700	Yimrup	-	169	1,349	713	636	373	194	179
00015800	Santak	-	278	2,121	1,072	1,049	328	153	175

CENSUS ABSTRACT
NOKSEN

Scheduled Caste popuation			Scheduled Tribe population			Literates			Name of Village
Persons	Males	Females	Persons	Males	Females	Persons	Males	Females	
11	12	13	14	15	16	17	18	19	2
-	-	-	**17,085**	**8,883**	**8,202**	**8,060**	**4,453**	**3,607**	**Noksen (Total)**
-	-	-	**17,085**	**8,883**	**8,202**	**8,060**	**4,453**	**3,607**	**Noksen (Rural)**
-	-	-	-	-	-	-	-	-	**Noksen (Urban)**
									Noksen (Rural)
-	-	-	1,826	994	832	1,009	601	408	Longra
-	-	-	3,510	1,848	1,662	1,585	891	694	Yangpi (Kongsang)
-	-	-	1,751	886	865	1,502	811	691	Noksen Hq
-	-	-	692	371	321	321	190	131	Litem
-	-	-	2,684	1,375	1,309	1,436	720	716	Noksen Village
-	-	-	1,126	575	551	382	215	167	Yali
-	-	-	804	417	387	176	105	71	Longtang
-	-	-	226	112	114	101	51	50	Kumpong
-	-	-	204	104	100	100	57	43	Yukumsang S/Comp.
-	-	-	917	476	441	407	226	181	Yongyu
-	-	-	1,341	707	634	519	284	235	Yimrup
-	-	-	2,004	1,018	986	522	302	220	Santak

VILLAGE PRIMARY
CIRCLE -

Location code number	Name of Village	Illiterates			Total workers			Main workers		
		Persons	Males	Females	Persons	Males	Females	Persons	Males	Females
1	2	20	21	22	23	24	25	26	27	28
0004	**Noksen (Total)**	**9,871**	**4,880**	**4,991**	**8,613**	**4,497**	**4,116**	**7,511**	**3,973**	**3,538**
0004	**Noksen (Rural)**	**9,871**	**4,880**	**4,991**	**8,613**	**4,497**	**4,116**	**7,511**	**3,973**	**3,538**
0004	**Noksen (Urban)**	-	-	-	-	-	-	-	-	-
	Noksen (Rural)									
00014700	Longra	818	393	425	878	455	423	844	437	407
00014800	Yangpi (Kongsang)	1,930	961	969	1,336	704	632	1,232	632	600
00014900	Noksen Hq	886	416	470	963	542	421	681	430	251
00015000	Litem	372	182	190	348	186	162	322	179	143
00015100	Noksen Village	1,248	655	593	1,306	657	649	1,054	540	514
00015200	Yali	744	360	384	705	372	333	697	368	329
00015300	Longtang	628	312	316	665	342	323	598	308	290
00015400	Kumpong	201	104	97	190	101	89	189	100	89
00015500	Yukumsang S/Comp.	105	48	57	100	54	46	74	38	36
00015600	Yongyu	510	250	260	448	232	216	447	231	216
00015700	Yimrup	830	429	401	573	296	277	493	266	227
00015800	Santak	1,599	770	829	1,101	556	545	880	444	436

CENSUS ABSTRACT
NOKSEN

Industrial categories of main workers												Name of Village
Cultivators			Agricultural labourers			Household industry workers			Other workers			
Persons	Males	Females	Persons	Males	Females	Persons	Males	Females	Persons	Males	Females	
29	30	31	32	33	34	35	36	37	38	39	40	2
6,522	**3,219**	**3,303**	**67**	**35**	**32**	**49**	**33**	**16**	**873**	**686**	**187**	**Noksen (Total)**
6,522	**3,219**	**3,303**	**67**	**35**	**32**	**49**	**33**	**16**	**873**	**686**	**187**	**Noksen (Rural)**
-	-	-	-	-	-	-	-	-	-	-	-	**Noksen (Urban)**
												Noksen (Rural)
811	409	402	3	2	1	1	1	-	29	25	4	Longra
942	417	525	2	2	-	7	7	-	281	206	75	Yangpi (Kongsang)
439	235	204	5	2	3	4	3	1	233	190	43	Noksen Hq
225	109	116	32	18	14	7	5	2	58	47	11	Litem
988	485	503	-	-	-	7	4	3	59	51	8	Noksen Village
628	317	311	1	-	1	7	4	3	61	47	14	Yali
549	281	268	6	2	4	3	-	3	40	25	15	Longtang
176	89	87	1	1	-	-	-	-	12	10	2	Kumpong
71	35	36	-	-	-	-	-	-	3	3	-	Yukumsang S/Comp.
423	213	210	1	-	1	3	3	-	20	15	5	Yongyu
452	231	221	3	3	-	8	6	2	30	26	4	Yimrup
818	398	420	13	5	8	2	-	2	47	41	6	Santak

VILLAGE PRIMARY

CIRCLE -

Location code number	Name of Village	Industrial categories								
		Marginal workers			Cultivators			Agricultural labourers		
		Persons	Males	Females	Persons	Males	Females	Persons	Males	Females
1	2	41	42	43	44	45	46	47	48	49
0004	**Noksen (Total)**	**1,102**	**524**	**578**	**615**	**286**	**329**	**175**	**64**	**111**
0004	**Noksen (Rural)**	**1,102**	**524**	**578**	**615**	**286**	**329**	**175**	**64**	**111**
0004	**Noksen (Urban)**	-	-	-	-	-	-	-	-	-
	Noksen (Rural)									
00014700	Longra	34	18	16	34	18	16	-	-	-
00014800	Yangpi (Kongsang)	104	72	32	2	1	1	3	2	1
00014900	Noksen Hq	282	112	170	98	23	75	18	-	18
00015000	Litem	26	7	19	7	2	5	16	4	12
00015100	Noksen Village	252	117	135	229	112	117	6	2	4
00015200	Yali	8	4	4	4	3	1	3	-	3
00015300	Longtang	67	34	33	29	16	13	37	18	19
00015400	Kumpong	1	1	-	1	1	-	-	-	-
00015500	Yukumsang S/Comp.	26	16	10	26	16	10	-	-	-
00015600	Yongyu	1	1	-	-	-	-	-	-	-
00015700	Yimrup	80	30	50	18	9	9	44	14	30
00015800	Santak	221	112	109	167	85	82	48	24	24

CENSUS ABSTRACT

NOKSEN

of marginal workers									Name of Village	Location code number
Household industry workers			Other workers			Non-workers				
Persons	Males	Females	Persons	Males	Females	Persons	Males	Females		
50	51	52	53	54	55	56	57	58	2	1
25	**9**	**16**	**287**	**165**	**122**	**9,318**	**4,836**	**4,482**	**Noksen (Total)**	**0004**
25	**9**	**16**	**287**	**165**	**122**	**9,318**	**4,836**	**4,482**	**Noksen (Rural)**	**0004**
-	-	-	-	-	-	-	-	-	**Noksen (Urban)**	**0004**
									Noksen (Rural)	
-	-	-	-	-	-	949	539	410	Longra	00014700
11	5	6	88	64	24	2,179	1,148	1,031	Yangpi (Kongsang)	00014800
-	-	-	166	89	77	1,425	685	740	Noksen Hq	00014900
-	-	-	3	1	2	345	186	159	Litem	00015000
2	-	2	15	3	12	1,378	718	660	Noksen Village	00015100
1	1	-	-	-	-	421	203	218	Yali	00015200
-	-	-	1	-	1	139	75	64	Longtang	00015300
-	-	-	-	-	-	112	54	58	Kumpong	00015400
-	-	-	-	-	-	105	51	54	Yukumsang S/Comp.	00015500
-	-	-	1	1	-	469	244	225	Yongyu	00015600
10	3	7	8	4	4	776	417	359	Yimrup	00015700
1	-	1	5	3	2	1,020	516	504	Santak	00015800

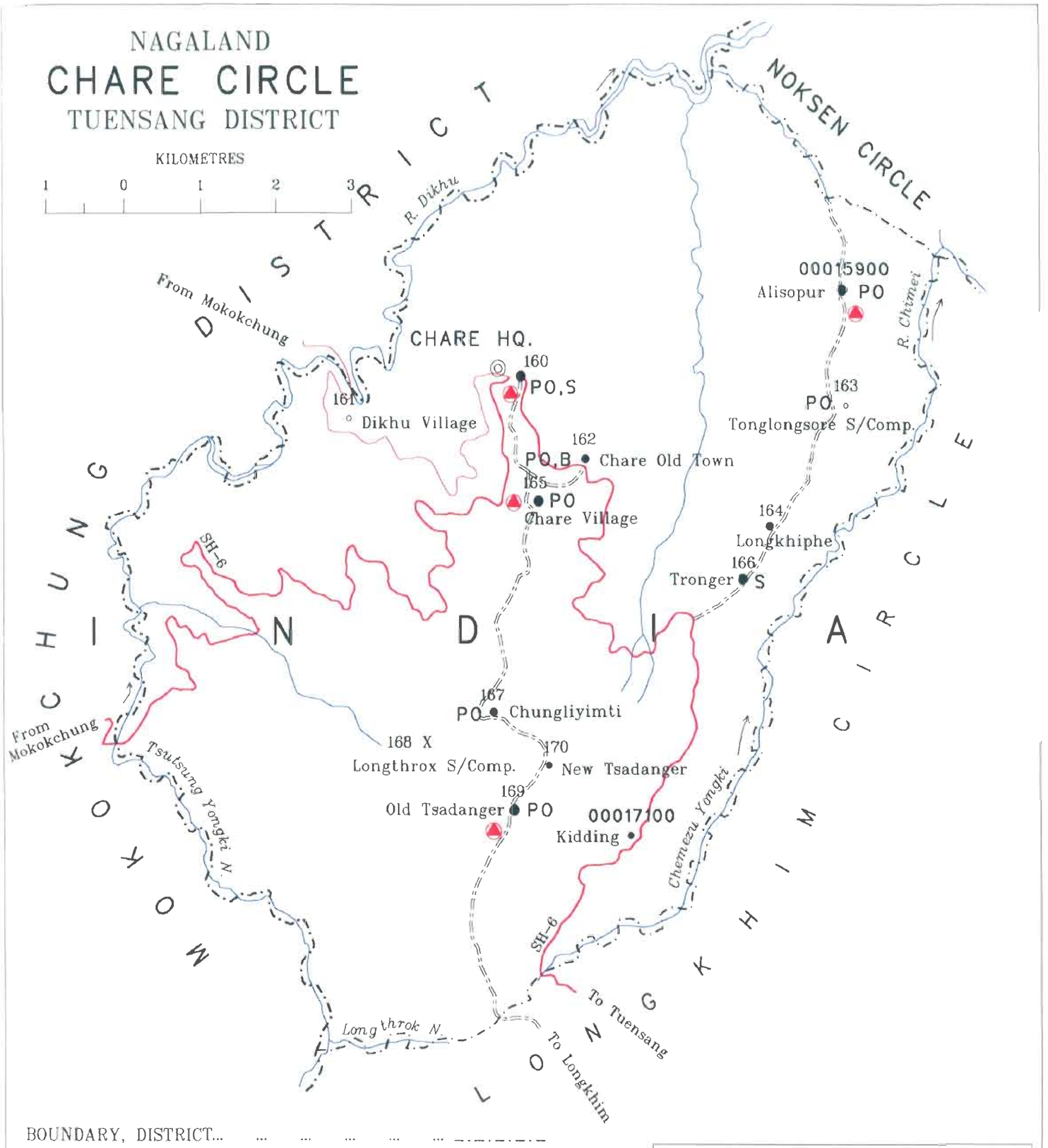

BOUNDARY, DISTRICT... ... ...
" CIRCLE ... ...
VILLAGE WITH PERMANENT L.C.NO. 00015900
HEADQUARTERS: CIRCLE ... ... ◎
POPULATION SIZE CLASS OF VILLAGES:
BELOW 200, 200-499, 500-999, 1000-4999 ... ○ ● ● ●
UNINHABITED VILLAGES WITH PERMANENT LOCATION CODE NUMBER ... ... 168 X
STATE HIGHWAY.. ... ... SH-6
IMPORTANT METALLED ROAD ... ...
UNMETALLED ROAD ... ...
RIVER AND STREAM ... ...

TOTAL AREA OF CIRCLE (IN SQ. KM.) ...	N.A.
TOTAL POPULATION OF CIRCLE	11622
TOTAL NUMBER OF TOWNS IN CIRCLE ...	NIL
TOTAL NUMBER OF VILLAGES IN CIRCLE	13
DISTANCE FROM DISTRICT H.Q.	62 KM.

POST OFFICE ... ... PO
HIGH SCHOOL/HIGHER SECONDARY SCHOOL ... S
PRIMARY HEALTH CENTRE ... ... ▲
BANK: COMMERCIAL/CO-OPERATIVE ... ... B

Based upon Survey of India map with the permission of Surveyor General of India. © Government of India Copyright, 2006.

Village Primary Census Abstract
Chare Circle

VILLAGE PRIMARY
CIRCLE -

Location code number	Name of Village	Area of Village in hectares	Number of households	Total population (including institutional and houseless population)			Population in the age-group 0-6		
				Persons	Males	Females	Persons	Males	Females
1	2	3	4	5	6	7	8	9	10
0005	**Chare (Total)**		**1,918**	**11,622**	**6,033**	**5,589**	**1,435**	**744**	**691**
0005	**Chare (Rural)**		**1,918**	**11,622**	**6,033**	**5,589**	**1,435**	**744**	**691**
0005	**Chare (Urban)**		-	-	-	-	-	-	-
	Chare (Rural)								
00015900	Alisopur	-	301	2,720	1,401	1,319	303	158	145
00016000	Chare Hq	-	222	1,196	605	591	222	109	113
00016100	Dikhu Village	-	16	53	30	23	6	4	2
00016200	Chare Old Town	-	145	636	332	304	78	42	36
00016300	Tonglongsore S/Comp.	-	11	62	34	28	9	5	4
00016400	Longkhiphe	-	117	623	322	301	103	54	49
00016500	Chare Village	-	287	1,945	1,058	887	202	119	83
00016600	Tronger	-	240	1,363	719	644	169	79	90
00016700	Chungli Yimti	-	161	892	477	415	39	22	17
00016800	Longthrox S/Comp.	-		----------Un-inhabited----------					
00016900	Old Tsadanger	-	268	1,472	708	764	209	100	109
00017000	New Tsadanger	-	82	330	179	151	40	21	19
00017100	Kidding	-	68	330	168	162	55	31	24

CENSUS ABSTRACT
CHARE

Scheduled Caste popuation			Scheduled Tribe population			Literates			Name of Village
Persons	Males	Females	Persons	Males	Females	Persons	Males	Females	
11	12	13	14	15	16	17	18	19	2
-	-	-	**11,494**	**5,959**	**5,535**	**6,732**	**3,628**	**3,104**	**Chare (Total)**
-	-	-	**11,494**	**5,959**	**5,535**	**6,732**	**3,628**	**3,104**	**Chare (Rural)**
-	-	-	-	-	-	-	-	-	**Chare (Urban)**
									Chare (Rural)
-	-	-	2,720	1,401	1,319	1,427	781	646	Alisopur
-	-	-	1,158	581	577	817	422	395	Chare Hq
-	-	-	53	30	23	31	18	13	Dikhu Village
-	-	-	623	323	300	366	202	164	Chare Old Town
-	-	-	62	34	28	53	29	24	Tonglongsore S/Comp.
-	-	-	622	321	301	421	223	198	Longkhiphe
-	-	-	1,945	1,058	887	843	475	368	Chare Village
-	-	-	1,353	714	639	803	443	360	Tronger
-	-	-	892	477	415	728	392	336	Chungli Yimti
			----------Un-inhabited----------						Longthrox S/Comp.
-	-	-	1,461	704	757	948	486	462	Old Tsadanger
-	-	-	329	178	151	150	83	67	New Tsadanger
-	-	-	276	138	138	145	74	71	Kidding

VILLAGE PRIMARY
CIRCLE -

Location code number	Name of Village	Illiterates			Total workers			Main workers		
		Persons	Males	Females	Persons	Males	Females	Persons	Males	Females
1	2	20	21	22	23	24	25	26	27	28
0005	**Chare (Total)**	**4,890**	**2,405**	**2,485**	**5,045**	**2,823**	**2,222**	**4,102**	**2,338**	**1,764**
0005	**Chare (Rural)**	**4,890**	**2,405**	**2,485**	**5,045**	**2,823**	**2,222**	**4,102**	**2,338**	**1,764**
0005	**Chare (Urban)**	-	-	-	-	-	-	-	-	-
	Chare (Rural)									
00015900	Alisopur	1,293	620	673	1,389	688	701	1,382	683	699
00016000	Chare Hq	379	183	196	294	220	74	208	178	30
00016100	Dikhu Village	22	12	10	21	16	5	21	16	5
00016200	Chare Old Town	270	130	140	230	145	85	208	134	74
00016300	Tonglongsore S/Comp.	9	5	4	41	21	20	17	9	8
00016400	Longkhiphe	202	99	103	519	267	252	318	147	171
00016500	Chare Village	1,102	583	519	715	391	324	682	381	301
00016600	Tronger	560	276	284	861	465	396	682	361	321
00016700	Chungli Yimti	164	85	79	312	189	123	200	132	68
00016800	Longthrox S/Comp.	----------Un-inhabited----------								
00016900	Old Tsadanger	524	222	302	380	258	122	279	203	76
00017000	New Tsadanger	180	96	84	156	88	68	86	76	10
00017100	Kidding	185	94	91	127	75	52	19	18	1

CENSUS ABSTRACT
CHARE

Industrial categories of main workers												Name of Village
Cultivators			Agricultural labourers			Household industry workers			Other workers			
Persons	Males	Females	Persons	Males	Females	Persons	Males	Females	Persons	Males	Females	
29	30	31	32	33	34	35	36	37	38	39	40	2
3,371	**1,728**	**1,643**	**33**	**23**	**10**	**47**	**29**	**18**	**651**	**558**	**93**	**Chare (Total)**
3,371	**1,728**	**1,643**	**33**	**23**	**10**	**47**	**29**	**18**	**651**	**558**	**93**	**Chare (Rural)**
-	-	-	-	-	-	-	-	-	-	-	-	***Chare (Urban)***
												Chare (Rural)
1,343	648	695	1	1	-	2	1	1	36	33	3	Alisopur
28	20	8	1	1	-	4	4	-	175	153	22	Chare Hq
10	5	5	-	-	-	-	-	-	11	11	-	Dikhu Village
137	77	60	-	-	-	6	3	3	65	54	11	Chare Old Town
6	2	4	-	-	-	-	-	-	11	7	4	Tonglongsore S/Comp.
285	124	161	-	-	-	16	12	4	17	11	6	Longkhiphe
595	308	287	-	-	-	9	3	6	78	70	8	Chare Village
608	307	301	1	1	-	6	3	3	67	50	17	Tronger
167	101	66	-	-	-	1	1	-	32	30	2	Chungli Yimti
			----------Un-inhabited----------									Longthrox S/Comp.
125	78	47	26	16	10	2	1	1	126	108	18	Old Tsadanger
57	49	8	4	4	-	1	1	-	24	22	2	New Tsadanger
10	9	1	-	-	-	-	-	-	9	9	-	Kidding

VILLAGE PRIMARY
CIRCLE -

Location code number	Name of Village	Marginal workers			Industrial categories: Cultivators			Agricultural labourers		
		Persons	Males	Females	Persons	Males	Females	Persons	Males	Females
1	2	41	42	43	44	45	46	47	48	49
0005	**Chare (Total)**	**943**	**485**	**458**	**508**	**284**	**224**	**184**	**68**	**116**
0005	**Chare (Rural)**	**943**	**485**	**458**	**508**	**284**	**224**	**184**	**68**	**116**
0005	**Chare (Urban)**	-	-	-	-	-	-	-	-	-
	Chare (Rural)									
00015900	Alisopur	7	5	2	5	4	1	-	-	-
00016000	Chare Hq	86	42	44	6	-	6	-	-	-
00016100	Dikhu Village	-	-	-	-	-	-	-	-	-
00016200	Chare Old Town	22	11	11	9	1	8	1	1	-
00016300	Tonglongsore S/Comp.	24	12	12	22	12	10	-	-	-
00016400	Longkhiphe	201	120	81	182	109	73	-	-	-
00016500	Chare Village	33	10	23	9	7	2	1	-	1
00016600	Tronger	179	104	75	79	43	36	4	2	2
00016700	Chungli Yimti	112	57	55	11	9	2	101	48	53
00016800	Longthrox S/Comp.	----------Un-inhabited----------								
00016900	Old Tsadanger	101	55	46	80	46	34	15	7	8
00017000	New Tsadanger	70	12	58	9	2	7	60	10	50
00017100	Kidding	108	57	51	96	51	45	2	-	2

CENSUS ABSTRACT

CHARE

of marginal workers									Name of Village	Location code number
Household industry workers			Other workers			Non-workers				
Persons	Males	Females	Persons	Males	Females	Persons	Males	Females		
50	51	52	53	54	55	56	57	58	2	1
88	**26**	**62**	**163**	**107**	**56**	**6,577**	**3,210**	**3,367**	**Chare (Total)**	**0005**
88	**26**	**62**	**163**	**107**	**56**	**6,577**	**3,210**	**3,367**	**Chare (Rural)**	**0005**
-	-	-	-	-	-	-	-	-	**Chare (Urban)**	**0005**
									Chare (Rural)	
1	1	-	1	-	1	1,331	713	618	Alisopur	00015900
44	13	31	36	29	7	902	385	517	Chare Hq	00016000
-	-	-	-	-	-	32	14	18	Dikhu Village	00016100
-	-	-	12	9	3	406	187	219	Chare Old Town	00016200
-	-	-	2	-	2	21	13	8	Tonglongsore S/Comp.	00016300
11	7	4	8	4	4	104	55	49	Longkhiphe	00016400
21	3	18	2	-	2	1,230	667	563	Chare Village	00016500
6	1	5	90	58	32	502	254	248	Tronger	00016600
-	-	-	-	-	-	580	288	292	Chungli Yimti	00016700
			----------Un-inhabited----------						Longthrox S/Comp.	00016800
4	1	3	2	1	1	1,092	450	642	Old Tsadanger	00016900
1	-	1	-	-	-	174	91	83	New Tsadanger	00017000
-	-	-	10	6	4	203	93	110	Kidding	00017100

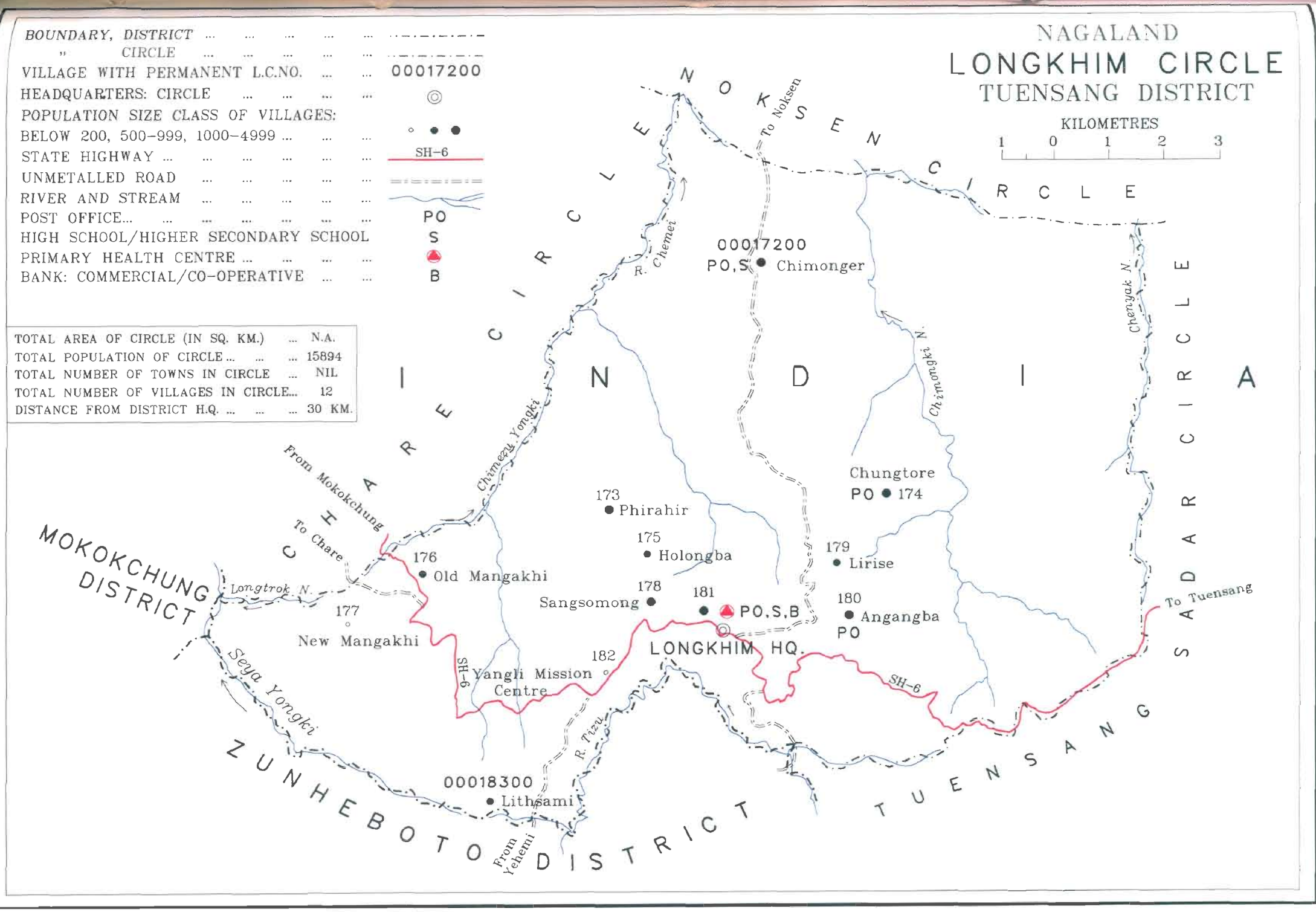

Based upon SUrvey of India map with the permission of Surveyor General of India.

© Government of India Copyright, 2006.

Village Primary Census Abstract
Longkhim Circle

VILLAGE PRIMARY
CIRCLE -

Location code number	Name of Village	Area of Village in hectares	Number of households	Total population (including institutional and houseless population)			Population in the age-group 0-6		
				Persons	*Males*	*Females*	*Persons*	*Males*	*Females*
1	2	3	4	5	6	7	8	9	10
0006	**Longkhim (Total)**		**2,713**	**15,894**	**8,264**	**7,630**	**2,164**	**1,091**	**1,073**
0006	**Longkhim (Rural)**		**2,713**	**15,894**	**8,264**	**7,630**	**2,164**	**1,091**	**1,073**
0006	**Longkhim (Urban)**		-	-	-	-	-	-	-
	Longkhim (Rural)								
00017200	Chimonger	-	639	4,665	2,539	2,126	455	263	192
00017300	Phirahir	-	196	1,157	598	559	121	61	60
00017400	Chungtore	-	308	1,648	847	801	323	143	180
00017500	Holongba	-	136	766	391	375	71	37	34
00017600	Old Mangakhi	-	161	780	407	373	111	68	43
00017700	New Mangakhi	-	45	184	96	88	18	9	9
00017800	Sangsomong	-	207	1,165	601	564	98	53	45
00017900	Lirise	-	164	898	453	445	173	89	84
00018000	Angangba	-	347	2,065	1,016	1,049	334	144	190
00018100	Longkhim Hq	-	355	1,744	892	852	296	139	157
00018200	Yangli Mission Centre	-	37	179	88	91	26	11	15
00018300	Lithsami	-	118	643	336	307	138	74	64

CENSUS ABSTRACT
LONGKHIM

Scheduled Caste popuation			Scheduled Tribe population			Literates			Name of Village
Persons	Males	Females	Persons	Males	Females	Persons	Males	Females	
11	12	13	14	15	16	17	18	19	2
-	-	-	**15,659**	**8,120**	**7,539**	**7,727**	**4,313**	**3,414**	**Longkhim (Total)**
-	-	-	**15,659**	**8,120**	**7,539**	**7,727**	**4,313**	**3,414**	**Longkhim (Rural)**
-	-	-	-	-	-	-	-	-	**Longkhim (Urban)**
									Longkhim (Rural)
-	-	-	4,646	2,530	2,116	2,096	1,273	823	Chimonger
-	-	-	1,054	542	512	412	197	215	Phirahir
-	-	-	1,646	845	801	808	439	369	Chungtore
-	-	-	766	391	375	548	288	260	Holongba
-	-	-	780	407	373	390	210	180	Old Mangakhi
-	-	-	184	96	88	103	56	47	New Mangakhi
-	-	-	1,165	601	564	646	352	294	Sangsomong
-	-	-	898	453	445	326	174	152	Lirise
-	-	-	2,050	1,007	1,043	918	497	421	Angangba
-	-	-	1,680	841	839	1,031	558	473	Longkhim Hq
-	-	-	179	88	91	123	67	56	Yangli Mission Centre
-	-	-	611	319	292	326	202	124	Lithsami

VILLAGE PRIMARY
CIRCLE -

Location code number	Name of Village	Illiterates			Total workers			Main workers		
		Persons	Males	Females	Persons	Males	Females	Persons	Males	Females
1	2	20	21	22	23	24	25	26	27	28
0006	**Longkhim (Total)**	**8,167**	**3,951**	**4,216**	**7,152**	**3,691**	**3,461**	**6,462**	**3,374**	**3,088**
0006	**Longkhim (Rural)**	**8,167**	**3,951**	**4,216**	**7,152**	**3,691**	**3,461**	**6,462**	**3,374**	**3,088**
0006	**Longkhim (Urban)**	**-**	**-**	**-**	**-**	**-**	**-**	**-**	**-**	**-**
	Longkhim (Rural)									
00017200	Chimonger	2,569	1,266	1,303	1,840	921	919	1,807	900	907
00017300	Phirabir	745	401	344	770	398	372	768	398	370
00017400	Chungtore	840	408	432	775	400	375	274	155	119
00017500	Holongba	218	103	115	403	190	213	401	188	213
00017600	Old Mangakhi	390	197	193	482	251	231	481	251	230
00017700	New Mangakhi	81	40	41	95	51	44	94	50	44
00017800	Sangsomong	519	249	270	650	320	330	649	320	329
00017900	Lirise	572	279	293	167	143	24	145	140	5
00018000	Angangba	1,147	519	628	819	412	407	748	383	365
00018100	Longkhim Hq	713	334	379	802	422	380	747	406	341
00018200	Yangli Mission Centre	56	21	35	42	35	7	42	35	7
00018300	Lithsami	317	134	183	307	148	159	306	148	158

CENSUS ABSTRACT
LONGKHIM

Industrial categories of main workers												Name of Village
Cultivators			Agricultural labourers			Household industry workers			Other workers			
Persons	Males	Females	Persons	Males	Females	Persons	Males	Females	Persons	Males	Females	
29	30	31	32	33	34	35	36	37	38	39	40	2
5,017	**2,363**	**2,654**	**59**	**35**	**24**	**353**	**159**	**194**	**1,033**	**817**	**216**	**Longkhim (Total)**
5,017	**2,363**	**2,654**	**59**	**35**	**24**	**353**	**159**	**194**	**1,033**	**817**	**216**	**Longkhim (Rural)**
-	-	-	-	-	-	-	-	-	-	-	-	**Longkhim (Urban)**
												Longkhim (Rural)
1,623	770	853	17	12	5	34	12	22	133	106	27	Chimonger
592	301	291	10	6	4	146	81	65	20	10	10	Phirahir
163	67	96	5	5	-	14	1	13	92	82	10	Chungtore
363	161	202	-	-	-	24	16	8	14	11	3	Holongba
408	194	214	-	-	-	3	1	2	70	56	14	Old Mangakhi
19	10	9	1	1	-	27	15	12	47	24	23	New Mangakhi
603	277	326	-	-	-	5	4	1	41	39	2	Sangsomong
76	74	2	3	2	1	1	1	-	65	63	2	Lirise
637	290	347	1	-	1	1	1	-	109	92	17	Angangba
269	94	175	20	8	12	84	24	60	374	280	94	Longkhim Hq
8	8	-	-	-	-	1	1	-	33	26	7	Yangli Mission Centre
256	117	139	2	1	1	13	2	11	35	28	7	Lithsami

VILLAGE PRIMARY

CIRCLE -

Location code number	Name of Village	Marginal workers			Industrial categories					
					Cultivators			Agricultural labourers		
		Persons	Males	Females	Persons	Males	Females	Persons	Males	Females
1	2	41	42	43	44	45	46	47	48	49
0006	**Longkhim (Total)**	**690**	**317**	**373**	**240**	**117**	**123**	**264**	**120**	**144**
0006	**Longkhim (Rural)**	**690**	**317**	**373**	**240**	**117**	**123**	**264**	**120**	**144**
0006	**Longkhim (Urban)**	-	-	-	-	-	-	-	-	-
	Longkhim (Rural)									
00017200	Chimonger	33	21	12	7	4	3	13	8	5
00017300	Phirahir	2	-	2	2	-	2	-	-	-
00017400	Chungtore	501	245	256	142	77	65	218	105	113
00017500	Holongba	2	2	-	2	2	-	-	-	-
00017600	Old Mangakhi	1	-	1	1	-	1	-	-	-
00017700	New Mangakhi	1	1	-	1	1	-	-	-	-
00017800	Sangsomong	1	-	1	1	-	1	-	-	-
00017900	Lirise	22	3	19	-	-	-	22	3	19
00018000	Angangba	71	29	42	69	29	40	1	-	1
00018100	Longkhim Hq	55	16	39	14	4	10	10	4	6
00018200	Yangli Mission Centre	-	-	-	-	-	-	-	-	-
00018300	Lithsami	1	-	1	1	-	1	-	-	-

CENSUS ABSTRACT
LONGKHIM

of marginal workers									Name of Village	Location code number
Household industry workers			Other workers			Non-workers				
Persons	Males	Females	Persons	Males	Females	Persons	Males	Females		
50	51	52	53	54	55	56	57	58	2	1
64	**10**	**54**	**122**	**70**	**52**	**8,742**	**4,573**	**4,169**	**Longkhim (Total)**	**0006**
64	**10**	**54**	**122**	**70**	**52**	**8,742**	**4,573**	**4,169**	**Longkhim (Rural)**	**0006**
-	-	-	-	-	-	-	-	-	**Longkhim (Urban)**	**0006**
									Longkhim (Rural)	
5	3	2	8	6	2	2,825	1,618	1,207	Chimonger	00017200
-	-	-	-	-	-	387	200	187	Phirahir	00017300
35	3	32	106	60	46	873	447	426	Chungtore	00017400
-	-	-	-	-	-	363	201	162	Holongba	00017500
-	-	-	-	-	-	298	156	142	Old Mangakhi	00017600
-	-	-	-	-	-	89	45	44	New Mangakhi	00017700
-	-	-	-	-	-	515	281	234	Sangsomong	00017800
-	-	-	-	-	-	731	310	421	Lirise	00017900
-	-	-	1	-	1	1,246	604	642	Angangba	00018000
24	4	20	7	4	3	942	470	472	Longkhim Hq	00018100
-	-	-	-	-	-	137	53	84	Yangli Mission Centre	00018200
-	-	-	-	-	-	336	188	148	Lithsami	00018300

NAGALAND

TUENSANG SADAR CIRCLE

TUENSANG DISTRICT

KILOMETRES
1 0 1 2 3

TOTAL AREA OF CIRCLE (IN SQ. KM.)	...	N.A.
TOTAL POPULATION OF CIRCLE ...	...	63896
TOTAL NUMBER OF TOWNS IN CIRCLE	...	1
TOTAL NUMBER OF VILLAGES IN CIRCLE	...	28
DISTANCE FROM DISTRICT HEADQUARTERS		0 KM.

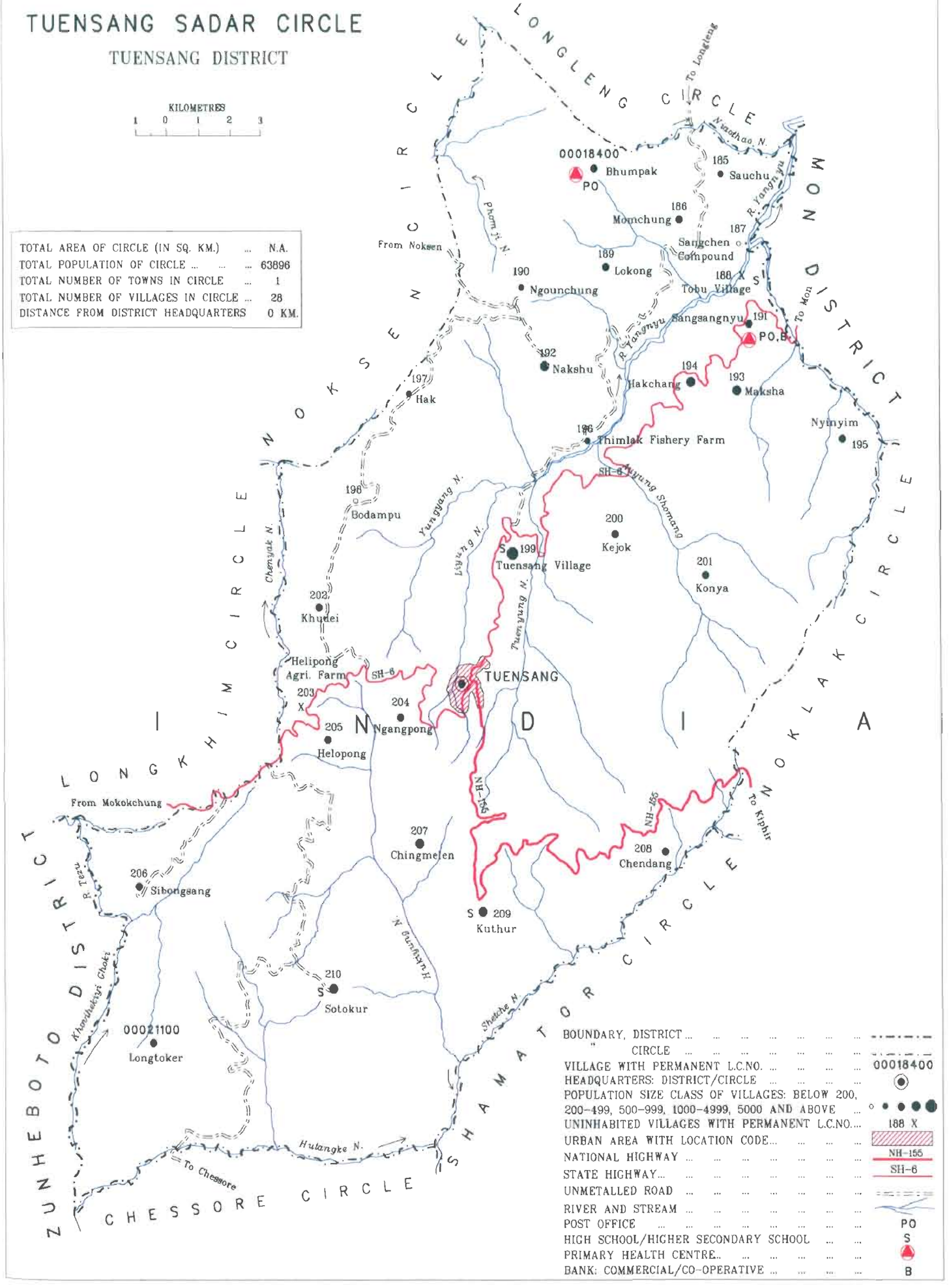

BOUNDARY, DISTRICT ...	
" CIRCLE ...	
VILLAGE WITH PERMANENT L.C.NO. ...	00018400
HEADQUARTERS: DISTRICT/CIRCLE ...	
POPULATION SIZE CLASS OF VILLAGES: BELOW 200, 200–499, 500–999, 1000–4999, 5000 AND ABOVE ...	
UNINHABITED VILLAGES WITH PERMANENT L.C.NO. ...	188 X
URBAN AREA WITH LOCATION CODE ...	
NATIONAL HIGHWAY ...	NH–155
STATE HIGHWAY ...	SH–6
UNMETALLED ROAD ...	
RIVER AND STREAM ...	
POST OFFICE ...	PO
HIGH SCHOOL/HIGHER SECONDARY SCHOOL ...	S
PRIMARY HEALTH CENTRE ...	
BANK: COMMERCIAL/CO-OPERATIVE ...	B

Based upon Survey of India map with the permission of Surveyor General of India.

© Government of India Copyright, 2006.

Village Primary Census Abstract
Tuensang Sadar Circle

VILLAGE PRIMARY
CIRCLE -

Location code number	Name of Village	Area of Village in hectares	Number of households	Total population (including institutional and houseless population)			Population in the age-group 0-6		
				Persons	Males	Females	Persons	Males	Females
1	2	3	4	5	6	7	8	9	10
0007	**Tuensang Sadar (Total)**		**10,123**	**63,896**	**34,498**	**29,398**	**10,082**	**5,156**	**4,926**
0007	**Tuensang Sadar (Rural)**		**4,930**	**34,124**	**17,805**	**16,319**	**5,577**	**2,878**	**2,699**
0007	**Tuensang Sadar (Urban)**	**31.98**	**5,193**	**29,772**	**16,693**	**13,079**	**4,505**	**2,278**	**2,227**
	Tuensang Sadar (Rural)								
00018400	Bhumpak	-	81	649	334	315	121	55	66
00018500	Sauchu	-	51	338	172	166	90	45	45
00018600	Momchung (Momching)	-	77	526	272	254	168	92	76
00018700	Sangchen Compound	-	29	192	95	97	24	13	11
00018800	Tobu Village	-		----------Un-inhabited----------					
00018900	Lokong (Logong)	-	100	606	322	284	76	49	27
00019000	Ngounchung	-	55	276	142	134	41	20	21
00019100	Sangsangnyu	-	135	974	520	454	157	104	53
00019200	Nakshu	-	148	1,108	591	517	261	154	107
00019300	Maksha (Muksha)	-	132	1,127	659	468	252	135	117
00019400	Hakchang	-	342	3,102	1,523	1,579	304	156	148
00019500	Nyinyim	-	86	509	254	255	98	46	52
00019600	Thimlak Fishery Farm	-	28	215	119	96	28	13	15
00019700	Hak	-	87	474	247	227	92	52	40
00019800	Bodampu	-	23	141	72	69	30	13	17
00019900	Tuensang Village	-	1,242	9,199	4,789	4,410	1,647	802	845
00020000	Kejok	-	90	595	324	271	127	69	58
00020100	Konya	-	155	971	498	473	142	64	78
00020200	Khudei	-	127	887	463	424	172	91	81
00020300	Helipong Agri-Farm	-		----------Un-inhabited----------					
00020400	Ngangpong	-	107	685	345	340	152	83	69
00020500	Helipong	-	77	504	273	231	99	53	46
00020600	Sibongsang	-	106	718	401	317	55	32	23
00020700	Chingmelen	-	344	2,288	1,201	1,087	210	114	96
00020800	Chendang (Chungdang)	-	146	833	437	396	178	93	85
00020900	Kuthur	-	421	2,207	1,120	1,087	333	151	182
00021000	Sotokur	-	595	4,173	2,212	1,961	639	341	298
00021100	Longtoker (Longtokur)	-	146	827	420	407	81	38	43
	Tuensang Sadar (Urban)								
40201000	Tuensang (TC)	31.98	5,193	29,772	16,693	13,079	4,505	2,278	2,227

CENSUS ABSTRACT
TUENSANG SADAR

Scheduled Caste popuation			Scheduled Tribe population			Literates			Name of Village
Persons	Males	Females	Persons	Males	Females	Persons	Males	Females	
11	12	13	14	15	16	17	18	19	2
-	-	-	**57,019**	**29,811**	**27,208**	**36,223**	**21,072**	**15,151**	**Tuensang Sadar (Total)**
-	-	-	**33,746**	**17,589**	**16,157**	**15,662**	**8,981**	**6,681**	**Tuensang Sadar (Rural)**
-	-	-	**23,273**	**12,222**	**11,051**	**20,561**	**12,091**	**8,470**	**Tuensang Sadar (Urban)**
									Tuensang Sadar (Rural)
-	-	-	649	334	315	375	212	163	Bhumpak
-	-	-	329	169	160	61	31	30	Sauchu
-	-	-	516	266	250	180	102	78	Momchung (Momching)
-	-	-	185	91	94	139	71	68	Sangchen Compound
			----------Un-inhabited----------						Tobu Village
-	-	-	606	322	284	262	141	121	Lokong (Logong)
-	-	-	276	142	134	163	87	76	Ngounchung
-	-	-	926	493	433	165	103	62	Sangsangnyu
-	-	-	1,105	588	517	429	241	188	Nakshu
-	-	-	1,127	659	468	520	342	178	Maksha (Muksha)
-	-	-	2,959	1,450	1,509	1,898	981	917	Hakchang
-	-	-	509	254	255	15	6	9	Nyinyim
-	-	-	215	119	96	99	62	37	Thimlak Fishery Farm
-	-	-	474	247	227	134	79	55	Hak
-	-	-	141	72	69	63	37	26	Bodampu
-	-	-	9,175	4,777	4,398	3,576	2,109	1,467	Tuensang Village
-	-	-	578	313	265	106	67	39	Kejok
-	-	-	970	497	473	386	228	158	Konya
-	-	-	886	462	424	286	165	121	Khudei
			----------Un-inhabited----------						Helipong Agri-Farm
-	-	-	680	340	340	380	210	170	Ngangpong
-	-	-	504	273	231	301	168	133	Helipong
-	-	-	717	400	317	503	299	204	Sibongsang
-	-	-	2,288	1,201	1,087	1,486	816	670	Chingmelen
-	-	-	833	437	396	228	132	96	Chendang (Chungdang)
-	-	-	2,197	1,111	1,086	1,325	754	571	Kuthur
-	-	-	4,074	2,152	1,922	2,278	1,347	931	Sotokur
-	-	-	827	420	407	304	191	113	Longtoker (Longtokur)
-	-	-	23,273	12,222	11,051	20,561	12,091	8,470	Tuensang (TC)

VILLAGE PRIMARY
CIRCLE -

Location code number	Name of Village	Illiterates			Total workers			Main workers		
		Persons	Males	Females	Persons	Males	Females	Persons	Males	Females
1	2	20	21	22	23	24	25	26	27	28
0007	**Tuensang Sadar (Total)**	**27,673**	**13,426**	**14,247**	**21,919**	**14,071**	**7,848**	**19,624**	**13,015**	**6,609**
0007	**Tuensang Sadar (Rural)**	**18,462**	**8,824**	**9,638**	**14,040**	**7,530**	**6,510**	**12,354**	**6,846**	**5,508**
0007	**Tuensang Sadar (Urban)**	**9,211**	**4,602**	**4,609**	**7,879**	**6,541**	**1,338**	**7,270**	**6,169**	**1,101**
	Tuensang Sadar (Rural)									
00018400	Bhumpak	274	122	152	203	108	95	203	108	95
00018500	Sauchu	277	141	136	161	84	77	94	58	36
00018600	Momchung (Momching)	346	170	176	93	85	8	91	84	7
00018700	Sangchen Compound	53	24	29	67	33	34	67	33	34
00018800	Tobu Village	----------Un-inhabited----------								
00018900	Lokong (Logong)	344	181	163	253	122	131	252	122	130
00019000	Ngounchung	113	55	58	82	64	18	82	64	18
00019100	Sangsangnyu	809	417	392	609	294	315	603	291	312
00019200	Nakshu	679	350	329	426	213	213	423	213	210
00019300	Maksha (Muksha)	607	317	290	431	248	183	431	248	183
00019400	Hakchang	1,204	542	662	1,580	755	825	1,097	538	559
00019500	Nyinyim	494	248	246	355	181	174	268	131	137
00019600	Thimlak Fishery Farm	116	57	59	58	29	29	56	28	28
00019700	Hak	340	168	172	132	92	40	132	92	40
00019800	Bodampu	78	35	43	61	38	23	61	38	23
00019900	Tuensang Village	5,623	2,680	2,943	3,037	1,901	1,136	2,468	1,679	789
00020000	Kejok	489	257	232	222	116	106	206	114	92
00020100	Konya	585	270	315	371	210	161	345	193	152
00020200	Khudei	601	298	303	491	249	242	300	217	83
00020300	Helipong Agri-Farm	----------Un-inhabited----------								
00020400	Ngangpong	305	135	170	330	164	166	329	163	166
00020500	Helipong	203	105	98	268	139	129	265	137	128
00020600	Sibongsang	215	102	113	259	127	132	259	127	132
00020700	Chingmelen	802	385	417	728	359	369	728	359	369
00020800	Chendang (Chungdang)	605	305	300	411	216	195	405	212	193
00020900	Kuthur	882	366	516	1,070	531	539	996	492	504
00021000	Sotokur	1,895	865	1,030	1,866	948	918	1,777	902	875
00021100	Longtoker (Longtokur)	523	229	294	476	224	252	416	203	213
40201000	Tuensang (TC)	9,211	4,602	4,609	7,879	6,541	1,338	7,270	6,169	1,101

CENSUS ABSTRACT
TUENSANG SADAR

Industrial categories of main workers												Name of Village
Cultivators			Agricultural labourers			Household industry workers			Other workers			
Persons	Males	Females	Persons	Males	Females	Persons	Males	Females	Persons	Males	Females	
29	30	31	32	33	34	35	36	37	38	39	40	2
11,101	**5,691**	**5,410**	**157**	**111**	**46**	**292**	**178**	**114**	**8,074**	**7,035**	**1,039**	**Tuensang Sadar (Total)**
10,673	**5,416**	**5,257**	**103**	**70**	**33**	**200**	**125**	**75**	**1,378**	**1,235**	**143**	**Tuensang Sadar (Rural)**
428	**275**	**153**	**54**	**41**	**13**	**92**	**53**	**39**	**6,696**	**5,800**	**896**	**Tuensang Sadar (Urban)**
												Tuensang Sadar (Rural)
161	71	90	-	-	-	-	-	-	42	37	5	Bhumpak
83	52	31	3	-	3	1	-	1	7	6	1	Sauchu
80	73	7	-	-	-	1	1	-	10	10	-	Momchung (Momching)
44	13	31	-	-	-	1	1	-	22	19	3	Sangchen Compound
			----------Un-inhabited----------									Tobu Village
198	78	120	3	2	1	-	-	-	51	42	9	Lokong (Logong)
52	36	16	-	-	-	-	-	-	30	28	2	Ngounchung
534	246	288	22	6	16	3	2	1	44	37	7	Sangsangnyu
361	159	202	3	-	3	1	1	-	58	53	5	Nakshu
365	183	182	-	-	-	-	-	-	66	65	1	Maksha (Muksha)
1,006	456	550	1	1	-	2	2	-	88	79	9	Hakchang
214	85	129	-	-	-	-	-	-	54	46	8	Nyinyim
45	17	28	-	-	-	-	-	-	11	11	-	Thimlak Fishery Farm
80	48	32	2	1	1	-	-	-	50	43	7	Hak
55	34	21	-	-	-	-	-	-	6	4	2	Bodampu
2,128	1,383	745	55	52	3	38	18	20	247	226	21	Tuensang Village
190	98	92	-	-	-	5	5	-	11	11	-	Kejok
263	126	137	1	-	1	4	3	1	77	64	13	Konya
276	195	81	-	-	-	-	-	-	24	22	2	Khudei
			----------Un-inhabited----------									Helipong Agri-Farm
297	133	164	1	-	1	-	-	-	31	30	1	Ngangpong
246	121	125	-	-	-	-	-	-	19	16	3	Helipong
209	79	130	-	-	-	-	-	-	50	48	2	Sibongsang
630	272	358	-	-	-	21	13	8	77	74	3	Chingmelen
369	179	190	-	-	-	20	18	2	16	15	1	Chendang (Chungdang)
821	369	452	1	-	1	72	41	31	102	82	20	Kuthur
1,566	723	843	11	8	3	30	19	11	170	152	18	Sotokur
400	187	213	-	-	-	1	1	-	15	15	-	Longtoker (Longtokur)
428	275	153	54	41	13	92	53	39	6,696	5,800	896	Tuensang (TC)

VILLAGE PRIMARY

CIRCLE -

Location code number	Name of Village	Marginal workers			Industrial categories: Cultivators			Agricultural labourers		
		Persons	Males	Females	Persons	Males	Females	Persons	Males	Females
1	2	41	42	43	44	45	46	47	48	49
0007	**Tuensang Sadar (Total)**	**2,295**	**1,056**	**1,239**	**1,467**	**550**	**917**	**361**	**209**	**152**
0007	**Tuensang Sadar (Rural)**	**1,686**	**684**	**1,002**	**1,234**	**433**	**801**	**332**	**190**	**142**
0007	**Tuensang Sadar (Urban)**	**609**	**372**	**237**	**233**	**117**	**116**	**29**	**19**	**10**
	Tuensang Sadar (Rural)									
00018400	Bhumpak	-	-	-	-	-	-	-	-	-
00018500	Sauchu	67	26	41	60	24	36	3	1	2
00018600	Momchung (Momching)	2	1	1	-	-	-	1	1	-
00018700	Sangchen Compound	-	-	-	-	-	-	-	-	-
00018800	Tobu Village	----------Un-inhabited----------								
00018900	Lokong (Logong)	1	-	1	1	-	1	-	-	-
00019000	Ngounchung	-	-	-	-	-	-	-	-	-
00019100	Sangsangnyu	6	3	3	4	1	3	1	1	-
00019200	Nakshu	3	-	3	3	-	3	-	-	-
00019300	Maksha (Muksha)	-	-	-	-	-	-	-	-	-
00019400	Hakchang	483	217	266	459	205	254	2	-	2
00019500	Nyinyim	87	50	37	77	47	30	-	-	-
00019600	Thimlak Fishery Farm	2	1	1	-	-	-	-	-	-
00019700	Hak	-	-	-	-	-	-	-	-	-
00019800	Bodampu	-	-	-	-	-	-	-	-	-
00019900	Tuensang Village	569	222	347	242	33	209	282	167	115
00020000	Kejok	16	2	14	-	-	-	16	2	14
00020100	Konya	26	17	9	4	2	2	14	9	5
00020200	Khudei	191	32	159	190	31	159	1	1	-
00020300	Helipong Agri-Farm	----------Un-inhabited----------								
00020400	Ngangpong	1	1	-	1	1	-	-	-	-
00020500	Helipong	3	2	1	3	2	1	-	-	-
00020600	Sibongsang	-	-	-	-	-	-	-	-	-
00020700	Chingmelen	-	-	-	-	-	-	-	-	-
00020800	Chendang (Chungdang)	6	4	2	-	-	-	5	4	1
00020900	Kuthur	74	39	35	56	29	27	2	1	1
00021000	Sotokur	89	46	43	76	37	39	5	3	2
00021100	Longtoker (Longtokur)	60	21	39	58	21	37	-	-	-
40201000	Tuensang (TC)	609	372	237	233	117	116	29	19	10

CENSUS ABSTRACT
TUENSANG SADAR

of marginal workers									Name of Village	Location code number
Household industry workers			Other workers			Non-workers				
Persons	Males	Females	Persons	Males	Females	Persons	Males	Females		
50	51	52	53	54	55	56	57	58	2	1
88	**50**	**38**	**379**	**247**	**132**	**41,977**	**20,427**	**21,550**	**Tuensang Sadar (Total)**	**0007**
57	**27**	**30**	**63**	**34**	**29**	**20,084**	**10,275**	**9,809**	**Tuensang Sadar (Rural)**	**0007**
31	**23**	**8**	**316**	**213**	**103**	**21,893**	**10,152**	**11,741**	**Tuensang Sadar (Urban)**	**0007**
									Tuensang Sadar (Rural)	
-	-	-	-	-	-	446	226	220	Bhumpak	00018400
2	1	1	2	-	2	177	88	89	Sauchu	00018500
1	-	1	-	-	-	433	187	246	Momchung (Momching)	00018600
-	-	-	-	-	-	125	62	63	Sangchen Compound	00018700
			----------Un-inhabited----------						Tobu Village	00018800
-	-	-	-	-	-	353	200	153	Lokong (Logong)	00018900
-	-	-	-	-	-	194	78	116	Ngounchung	00019000
-	-	-	1	1	-	365	226	139	Sangsangnyu	00019100
-	-	-	-	-	-	682	378	304	Nakshu	00019200
-	-	-	-	-	-	696	411	285	Maksha (Muksha)	00019300
-	-	-	22	12	10	1,522	768	754	Hakchang	00019400
-	-	-	10	3	7	154	73	81	Nyinyim	00019500
2	1	1	-	-	-	157	90	67	Thimlak Fishery Farm	00019600
-	-	-	-	-	-	342	155	187	Hak	00019700
-	-	-	-	-	-	80	34	46	Bodampu	00019800
34	15	19	11	7	4	6,162	2,888	3,274	Tuensang Village	00019900
-	-	-	-	-	-	373	208	165	Kejok	00020000
5	3	2	3	3	-	600	288	312	Konya	00020100
-	-	-	-	-	-	396	214	182	Khudei	00020200
			----------Un-inhabited----------						Helipong Agri-Farm	00020300
-	-	-	-	-	-	355	181	174	Ngangpong	00020400
-	-	-	-	-	-	236	134	102	Helipong	00020500
-	-	-	-	-	-	459	274	185	Sibongsang	00020600
-	-	-	-	-	-	1,560	842	718	Chingmelen	00020700
-	-	-	1	-	1	422	221	201	Chendang (Chungdang)	00020800
6	3	3	10	6	4	1,137	589	548	Kuthur	00020900
6	4	2	2	2	-	2,307	1,264	1,043	Sotokur	00021000
1	-	1	1	-	1	351	196	155	Longtoker (Longtokur)	00021100
31	23	8	316	213	103	21,893	10,152	11,741	Tuensang (TC)	40201000

NAGALAND
NOKLAK CIRCLE
TUENSANG DISTRICT

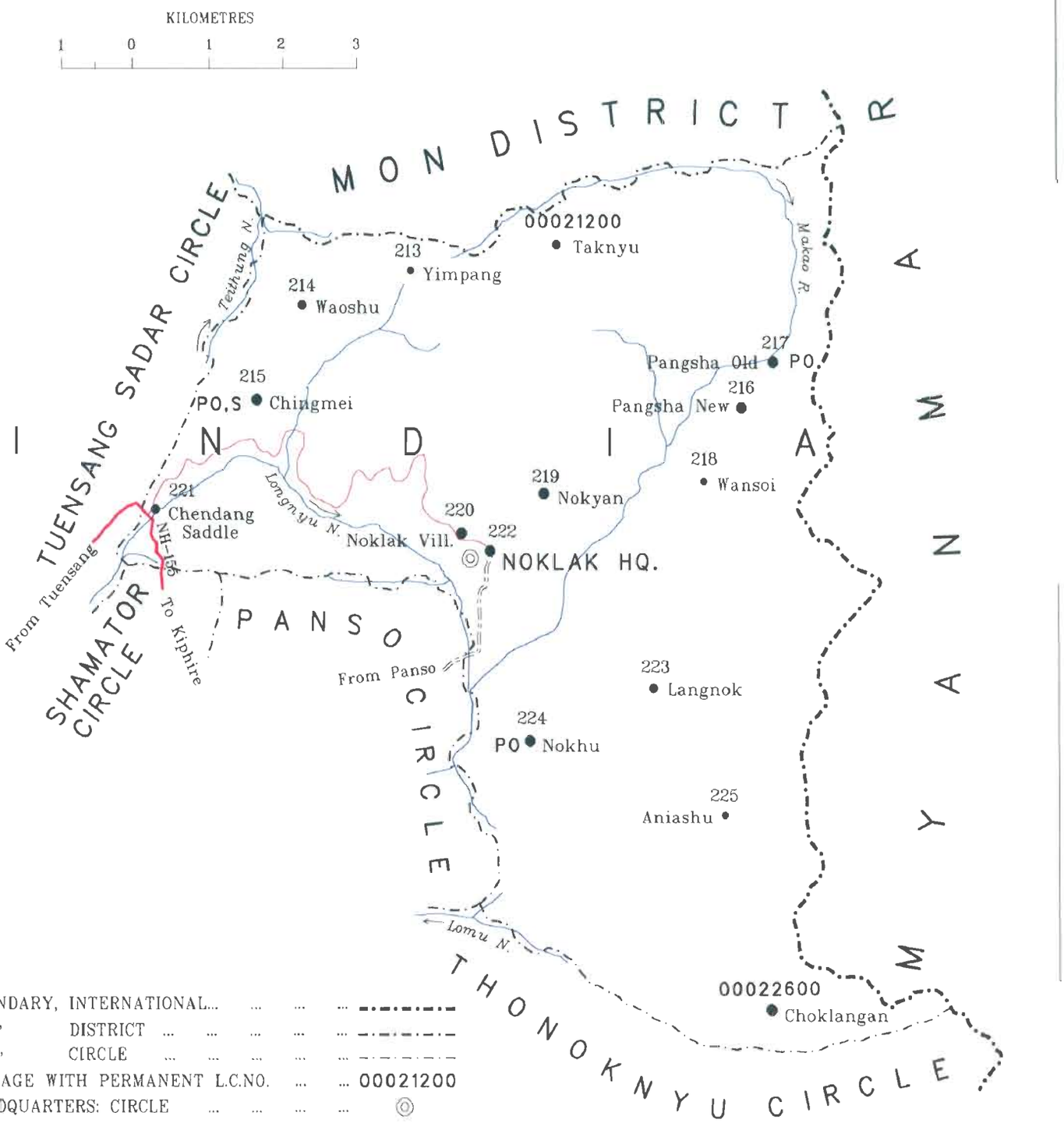

BOUNDARY, INTERNATIONAL	
" DISTRICT	
" CIRCLE	
VILLAGE WITH PERMANENT L.C.NO.	00021200
HEADQUARTERS: CIRCLE	◎
POPULATION SIZE CLASS OF VILLAGES 200–499, 500–999, 1000–4999	• • •
NATIONAL HIGHWAY	NH–155
IMPORTANT METALLED ROAD	
UNMETALLED ROAD	
RIVER AND STREAM	
POST OFFICE	P.O
HIGH SCHOOL/HIGHER SECONDARY SCHOOL	S

TOTAL AREA OF CIRCLE (IN SQ. KM.)	N.A.
TOTAL POPULATION OF CIRCLE	19962
TOTAL NUMBER OF TOWNS IN CIRCLE	NIL
TOTAL NUMBER OF VILLAGES IN CIRCLE	15
DISTANCE FROM DISTRICT H.Q.	58 KM.

Based upon Survey of India map with the permission of Surveyor General of India. © Government of India Copyright, 2006.

Village Primary Census Abstract
Noklak Circle

VILLAGE PRIMARY
CIRCLE -

Location code number	Name of Village	Area of Village in hectares	Number of households	Total population (including institutional and houseless population)			Population in the age-group 0-6		
				Persons	Males	Females	Persons	Males	Females
1	2	3	4	5	6	7	8	9	10
0008	**Noklak (Total)**		**3,759**	**19,962**	**10,402**	**9,560**	**3,735**	**1,851**	**1,884**
0008	**Noklak (Rural)**		**3,759**	**19,962**	**10,402**	**9,560**	**3,735**	**1,851**	**1,884**
0008	**Noklak (Urban)**		-	-	-	-	-	-	-
	Noklak (Rural)								
00021200	Taknyu	-	81	515	267	248	140	74	66
00021300	Yimpang	-	84	425	230	195	65	37	28
00021400	Waoshu	-	107	713	372	341	92	41	51
00021500	Chingmei	-	397	2,409	1,249	1,160	330	153	177
00021600	Pangsha(New)	-	308	1,421	743	678	254	115	139
00021700	Pangsha(Old)	-	218	1,100	557	543	239	110	129
00021800	Wansoi	-	98	485	236	249	101	50	51
00021900	Nokyan	-	233	1,142	601	541	236	128	108
00022000	Noklak Vill.	-	563	2,718	1,411	1,307	568	291	277
00022100	Chendang Saddle	-	139	664	344	320	184	95	89
00022200	Noklak Hq	-	753	4,071	2,166	1,905	883	444	439
00022300	Langnok	-	116	785	411	374	141	77	64
00022400	Nokhu	-	369	1,756	913	843	298	137	161
00022500	Aniashu	-	81	489	252	237	57	32	25
00022600	Choklangan	-	212	1,269	650	619	147	67	80

CENSUS ABSTRACT
NOKLAK

Scheduled Caste popuation			Scheduled Tribe population			Literates			Name of Village
Persons	Males	Females	Persons	Males	Females	Persons	Males	Females	
11	12	13	14	15	16	17	18	19	2
-	-	-	**18,660**	**9,653**	**9,007**	**8,209**	**4,742**	**3,467**	**Noklak (Total)**
-	-	-	**18,660**	**9,653**	**9,007**	**8,209**	**4,742**	**3,467**	**Noklak (Rural)**
-	-	-	-	-	-	-	-	-	**Noklak (Urban)**
									Noklak (Rural)
-	-	-	515	267	248	201	109	92	Taknyu
-	-	-	425	230	195	79	49	30	Yimpang
-	-	-	713	372	341	235	138	97	Waoshu
-	-	-	2,396	1,239	1,157	678	424	254	Chingmei
-	-	-	1,417	739	678	665	380	285	Pangsha(New)
-	-	-	1,095	552	543	368	202	166	Pangsha(Old)
-	-	-	485	236	249	245	134	111	Wansoi
-	-	-	1,131	592	539	567	312	255	Nokyan
-	-	-	2,231	1,141	1,090	1,126	638	488	Noklak Vill.
-	-	-	664	344	320	76	55	21	Chendang Saddle
-	-	-	3,301	1,722	1,579	2,450	1,406	1,044	Noklak Hq
-	-	-	784	410	374	334	204	130	Langnok
-	-	-	1,747	908	839	513	306	207	Nokhu
-	-	-	489	252	237	118	82	36	Aniashu
-	-	-	1,267	649	618	554	303	251	Choklangan

VILLAGE PRIMARY
CIRCLE -

Location code number	Name of Village	Illiterates			Total workers			Main workers		
		Persons	Males	Females	Persons	Males	Females	Persons	Males	Females
1	2	20	21	22	23	24	25	26	27	28
0008	**Noklak (Total)**	**11,753**	**5,660**	**6,093**	**8,667**	**4,702**	**3,965**	**7,768**	**4,300**	**3,468**
0008	**Noklak (Rural)**	**11,753**	**5,660**	**6,093**	**8,667**	**4,702**	**3,965**	**7,768**	**4,300**	**3,468**
0008	**Noklak (Urban)**	-	-	-	-	-	-	-	-	-
	Noklak (Rural)									
00021200	Taknyu	314	158	156	232	116	116	232	116	116
00021300	Yimpang	346	181	165	169	85	84	88	46	42
00021400	Waoshu	478	234	244	437	231	206	437	231	206
00021500	Chingmei	1,731	825	906	1,207	636	571	1,204	636	568
00021600	Pangsha(New)	756	363	393	660	368	292	372	231	141
00021700	Pangsha(Old)	732	355	377	607	308	299	602	305	297
00021800	Wansoi	240	102	138	222	117	105	221	117	104
00021900	Nokyan	575	289	286	531	281	250	527	279	248
00022000	Noklak Vill.	1,592	773	819	1,269	648	621	1,201	619	582
00022100	Chendang Saddle	588	289	299	315	166	149	314	165	149
00022200	Noklak Hq	1,621	760	861	1,223	815	408	1,027	708	319
00022300	Langnok	451	207	244	340	167	173	338	166	172
00022400	Nokhu	1,243	607	636	883	461	422	747	437	310
00022500	Aniashu	371	170	201	161	86	75	161	86	75
00022600	Choklangan	715	347	368	411	217	194	297	158	139

CENSUS ABSTRACT
NOKLAK

Industrial categories of main workers												Name of Village
Cultivators			Agricultural labourers			Household industry workers			Other workers			
Persons	Males	Females	Persons	Males	Females	Persons	Males	Females	Persons	Males	Females	
29	30	31	32	33	34	35	36	37	38	39	40	2
6,431	**3,285**	**3,146**	**57**	**22**	**35**	**126**	**81**	**45**	**1,154**	**912**	**242**	**Noklak (Total)**
6,431	**3,285**	**3,146**	**57**	**22**	**35**	**126**	**81**	**45**	**1,154**	**912**	**242**	**Noklak (Rural)**
-	-	-	-	-	-	-	-	-	-	-	-	**Noklak (Urban)**
												Noklak (Rural)
226	111	115	-	-	-	-	-	-	6	5	1	Taknyu
78	39	39	-	-	-	1	-	1	9	7	2	Yimpang
436	231	205	-	-	-	-	-	-	1	-	1	Waoshu
1,112	567	545	5	-	5	9	6	3	78	63	15	Chingmei
334	200	134	-	-	-	2	2	-	36	29	7	Pangsha(New)
465	205	260	7	4	3	25	17	8	105	79	26	Pangsha(Old)
196	99	97	4	2	2	1	-	1	20	16	4	Wansoi
458	211	247	1	1	-	14	14	-	54	53	1	Nokyan
894	424	470	12	8	4	20	9	11	275	178	97	Noklak Vill.
300	152	148	-	-	-	-	-	-	14	13	1	Chendang Saddle
477	246	231	6	5	1	18	10	8	526	447	79	Noklak Hq
329	162	167	-	-	-	-	-	-	9	4	5	Langnok
709	407	302	1	1	-	18	13	5	19	16	3	Nokhu
159	84	75	-	-	-	-	-	-	2	2	-	Aniashu
258	147	111	21	1	20	18	10	8	-	-	-	Choklangan

VILLAGE PRIMARY

CIRCLE -

Location code number	Name of Village	Marginal workers			Industrial categories					
					Cultivators			Agricultural labourers		
		Persons	Males	Females	Persons	Males	Females	Persons	Males	Females
1	2	41	42	43	44	45	46	47	48	49
0008	**Noklak (Total)**	**899**	**402**	**497**	**699**	**305**	**394**	**50**	**6**	**44**
0008	**Noklak (Rural)**	**899**	**402**	**497**	**699**	**305**	**394**	**50**	**6**	**44**
0008	**Noklak (Urban)**	-	-	-	-	-	-	-	-	-
	Noklak (Rural)									
00021200	Taknyu	-	-	-	-	-	-	-	-	-
00021300	Yimpang	81	39	42	78	38	40	-	-	-
00021400	Waoshu	-	-	-	-	-	-	-	-	-
00021500	Chingmei	3	-	3	3	-	3	-	-	-
00021600	Pangsha(New)	288	137	151	286	135	151	-	-	-
00021700	Pangsha(Old)	5	3	2	1	-	1	1	1	-
00021800	Wansoi	1	-	1	-	-	-	-	-	-
00021900	Nokyan	4	2	2	1	-	1	-	-	-
00022000	Noklak Vill.	68	29	39	39	11	28	4	1	3
00022100	Chendang Saddle	1	1	-	1	1	-	-	-	-
00022200	Noklak Hq	196	107	89	106	48	58	1	1	-
00022300	Langnok	2	1	1	2	1	1	-	-	-
00022400	Nokhu	136	24	112	114	16	98	1	-	1
00022500	Aniashu	-	-	-	-	-	-	-	-	-
00022600	Choklangan	114	59	55	68	55	13	43	3	40

CENSUS ABSTRACT

NOKLAK

of marginal workers									Name of Village	Location code number
Household industry workers			Other workers			Non-workers				
Persons	Males	Females	Persons	Males	Females	Persons	Males	Females		
50	*51*	*52*	*53*	*54*	*55*	*56*	*57*	*58*	*2*	*1*
34	**13**	**21**	**116**	**78**	**38**	**11,295**	**5,700**	**5,595**	**Noklak (Total)**	**0008**
34	**13**	**21**	**116**	**78**	**38**	**11,295**	**5,700**	**5,595**	**Noklak (Rural)**	**0008**
-	-	-	-	-	-	-	-	-	**Noklak (Urban)**	**0008**
									Noklak (Rural)	
-	-	-	-	-	-	283	151	132	Taknyu	00021200
1	-	1	2	1	1	256	145	111	Yimpang	00021300
-	-	-	-	-	-	276	141	135	Waoshu	00021400
-	-	-	-	-	-	1,202	613	589	Chingmei	00021500
-	-	-	2	2	-	761	375	386	Pangsha(New)	00021600
-	-	-	3	2	1	493	249	244	Pangsha(Old)	00021700
-	-	-	1	-	1	263	119	144	Wansoi	00021800
-	-	-	3	2	1	611	320	291	Nokyan	00021900
-	-	-	25	17	8	1,449	763	686	Noklak Vill.	00022000
-	-	-	-	-	-	349	178	171	Chendang Saddle	00022100
11	5	6	78	53	25	2,848	1,351	1,497	Noklak Hq	00022200
-	-	-	-	-	-	445	244	201	Langnok	00022300
20	8	12	1	-	1	873	452	421	Nokhu	00022400
-	-	-	-	-	-	328	166	162	Aniashu	00022500
2	-	2	1	1	-	858	433	425	Choklangan	00022600

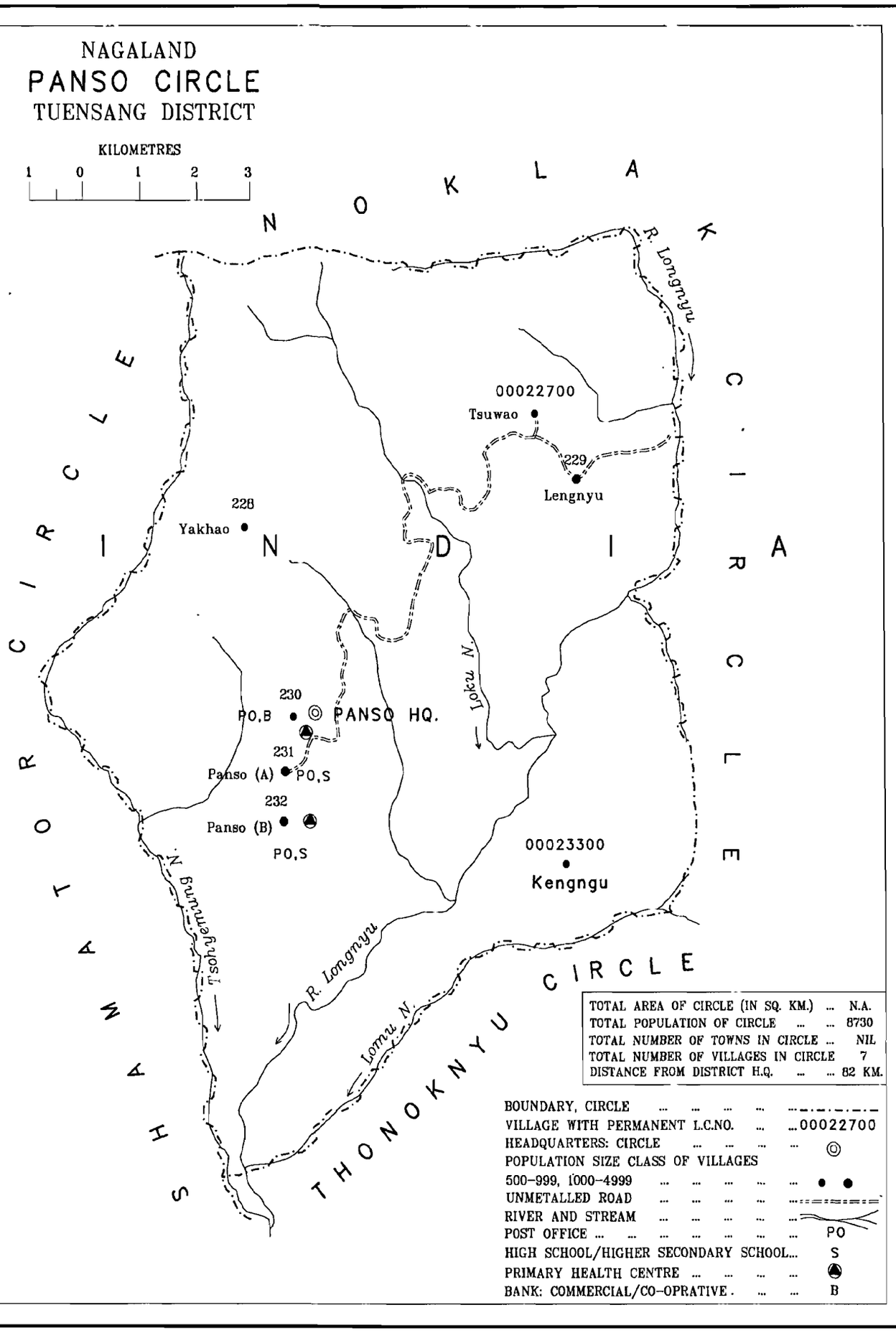

Based upon Survey of India map with the permission of Surveyor General of India. © Government of India Copyright, 2006.

Village Primary Census Abstract
Panso Circle

VILLAGE PRIMARY
CIRCLE -

Location code number	Name of Village	Area of Village in hectares	Number of households	Total population (including institutional and houseless population)			Population in the age-group 0-6		
				Persons	Males	Females	Persons	Males	Females
1	2	3	4	5	6	7	8	9	10
0009	**Panso (Total)**		**1,524**	**8,730**	**4,516**	**4,214**	**1,389**	**716**	**673**
0009	**Panso (Rural)**		**1,524**	**8,730**	**4,516**	**4,214**	**1,389**	**716**	**673**
0009	**Panso (Urban)**		-	-	-	-	-	-	-
	Panso (Rural)								
00022700	Tsuwao	-	130	821	412	409	95	39	56
00022800	Yakhao	-	123	821	415	406	135	77	58
00022900	Lengnyu	-	249	1,108	602	506	126	65	61
00023000	Panso Hq	-	88	577	280	297	111	47	64
00023100	Panso 'A'	-	324	1,726	908	818	324	175	149
00023200	Panso 'B'	-	457	2,954	1,540	1,414	512	277	235
00023300	Kengnyu	-	153	723	359	364	86	36	50

CENSUS ABSTRACT
PANSO

Scheduled Caste popuation			Scheduled Tribe population			Literates			Name of Village
Persons	Males	Females	Persons	Males	Females	Persons	Males	Females	
11	12	13	14	15	16	17	18	19	2
-	-	-	**8,695**	**4,498**	**4,197**	**2,641**	**1,549**	**1,092**	**Panso (Total)**
-	-	-	**8,695**	**4,498**	**4,197**	**2,641**	**1,549**	**1,092**	**Panso (Rural)**
-	-	-	-	-	-	-	-	-	**Panso (Urban)**
									Panso (Rural)
-	-	-	821	412	409	193	118	75	Tsuwao
-	-	-	821	415	406	322	158	164	Yakhao
-	-	-	1,089	593	496	156	100	56	Lengnyu
-	-	-	574	277	297	231	135	96	Panso Hq
-	-	-	1,722	906	816	581	350	231	Panso 'A'
-	-	-	2,945	1,536	1,409	970	571	399	Panso 'B'
-	-	-	723	359	364	188	117	71	Kengnyu

VILLAGE PRIMARY
CIRCLE -

Location code number	Name of Village	Illiterates			Total workers			Main workers		
		Persons	Males	Females	Persons	Males	Females	Persons	Males	Females
1	2	20	21	22	23	24	25	26	27	28
0009	**Panso (Total)**	**6,089**	**2,967**	**3,122**	**5,230**	**2,701**	**2,529**	**4,617**	**2,419**	**2,198**
0009	**Panso (Rural)**	**6,089**	**2,967**	**3,122**	**5,230**	**2,701**	**2,529**	**4,617**	**2,419**	**2,198**
0009	**Panso (Urban)**	-	-	-	-	-	-	-	-	-
	Panso (Rural)									
00022700	Tsuwao	628	294	334	539	262	277	537	262	275
00022800	Yakhao	499	257	242	608	292	316	606	290	316
00022900	Lengnyu	952	502	450	941	507	434	931	501	430
00023000	Panso Hq	346	145	201	159	82	77	151	74	77
00023100	Panso 'A'	1,145	558	587	838	441	397	625	355	270
00023200	Panso 'B'	1,984	969	1,015	1,723	906	817	1,366	738	628
00023300	Kengnyu	535	242	293	422	211	211	401	199	202

CENSUS ABSTRACT
PANSO

Industrial categories of main workers												Name of Village
Cultivators			Agricultural labourers			Household industry workers			Other workers			
Persons	Males	Females	Persons	Males	Females	Persons	Males	Females	Persons	Males	Females	
29	30	31	32	33	34	35	36	37	38	39	40	2
4,333	**2,213**	**2,120**	**17**	**10**	**7**	**54**	**22**	**32**	**213**	**174**	**39**	**Panso (Total)**
4,333	**2,213**	**2,120**	**17**	**10**	**7**	**54**	**22**	**32**	**213**	**174**	**39**	**Panso (Rural)**
-	**-**	**-**	**-**	**-**	**-**	**-**	**-**	**-**	**-**	**-**	**-**	**Panso (Urban)**
												Panso (Rural)
503	231	272	-	-	-	-	-	-	34	31	3	Tsuwao
591	279	312	-	-	-	1	1	-	14	10	4	Yakhao
925	496	429	-	-	-	2	2	-	4	3	1	Lengnyu
134	64	70	1	1	-	4	3	1	12	6	6	Panso Hq
492	239	253	7	4	3	2	2	-	124	110	14	Panso 'A'
1,303	712	591	6	4	2	40	13	27	17	9	8	Panso 'B'
385	192	193	3	1	2	5	1	4	8	5	3	Kengnyu

VILLAGE PRIMARY

CIRCLE -

Location code number	Name of Village	Marginal workers			Industrial categories					
					Cultivators			Agricultural labourers		
		Persons	Males	Females	Persons	Males	Females	Persons	Males	Females
1	2	41	42	43	44	45	46	47	48	49
0009	**Panso (Total)**	**613**	**282**	**331**	**366**	**183**	**183**	**190**	**70**	**120**
0009	**Panso (Rural)**	**613**	**282**	**331**	**366**	**183**	**183**	**190**	**70**	**120**
0009	**Panso (Urban)**	-	-	-	-	-	-	-	-	-
	Panso (Rural)									
00022700	Tsuwao	2	-	2	2	-	2	-	-	-
00022800	Yakhao	2	2	-	2	2	-	-	-	-
00022900	Lengnyu	10	6	4	9	5	4	-	-	-
00023000	Panso Hq	8	8	-	-	-	-	-	-	-
00023100	Panso 'A'	213	86	127	16	7	9	182	68	114
00023200	Panso 'B'	357	168	189	326	162	164	4	-	4
00023300	Kengnyu	21	12	9	11	7	4	4	2	2

CENSUS ABSTRACT

PANSO

of marginal workers									Name of Village	Location code number
Household industry workers			Other workers			Non-workers				
Persons	Males	Females	Persons	Males	Females	Persons	Males	Females		
50	51	52	53	54	55	56	57	58	2	1
31	**8**	**23**	**26**	**21**	**5**	**3,500**	**1,815**	**1,685**	**Panso (Total)**	**0009**
31	**8**	**23**	**26**	**21**	**5**	**3,500**	**1,815**	**1,685**	**Panso (Rural)**	**0009**
-	-	-	-	-	-	-	-	-	**Panso (Urban)**	**0009**
									Panso (Rural)	
-	-	-	-	-	-	282	150	132	Tsuwao	00022700
-	-	-	-	-	-	213	123	90	Yakhao	00022800
-	-	-	1	1	-	167	95	72	Lengnyu	00022900
1	1	-	7	7	-	418	198	220	Panso Hq	00023000
2	-	2	13	11	2	888	467	421	Panso 'A'	00023100
22	4	18	5	2	3	1,231	634	597	Panso 'B'	00023200
6	3	3	-	-	-	301	148	153	Kengnyu	00023300

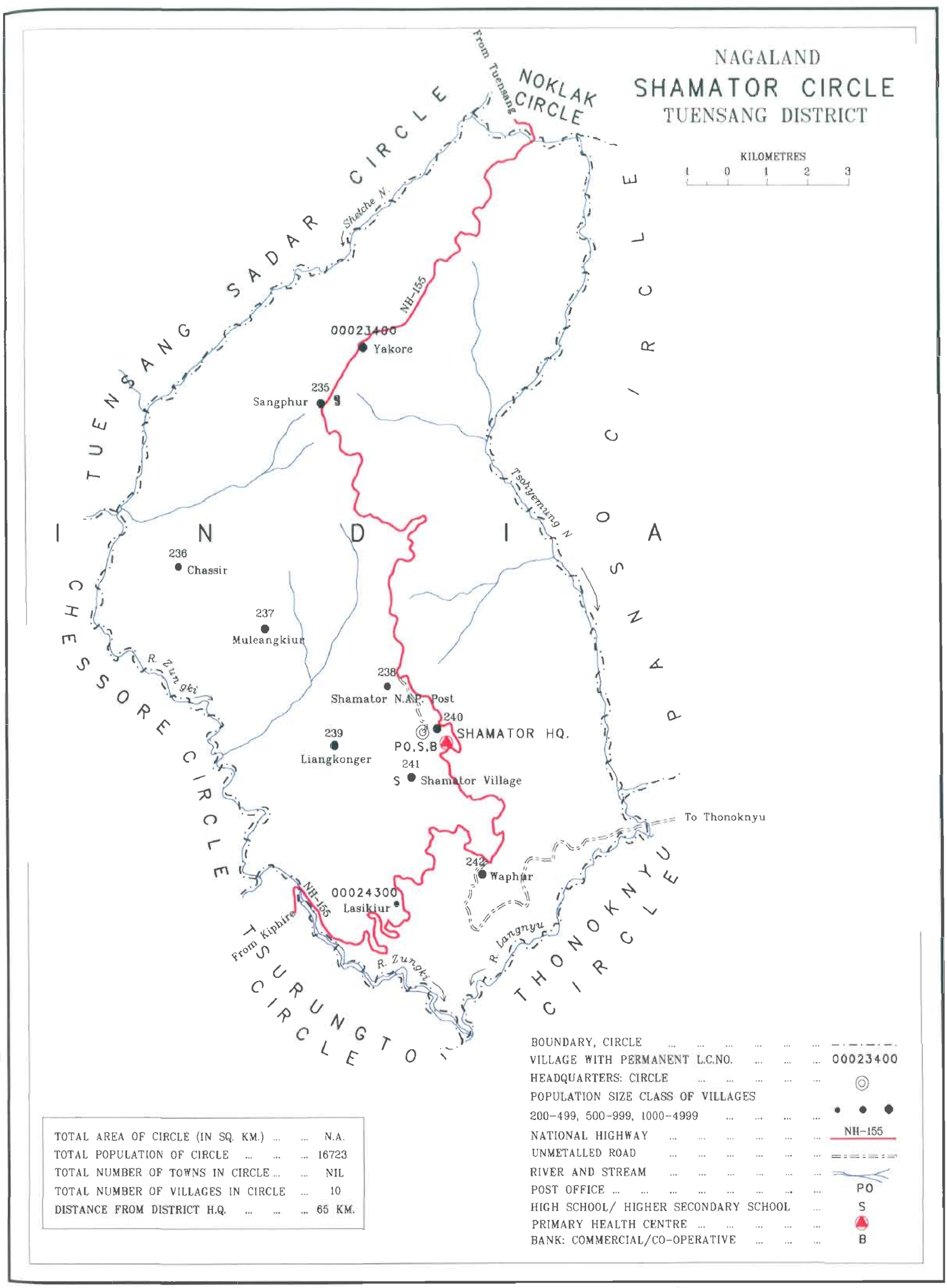

Based upon Survey of India map with the permission of Surveyor General of India. © Government of India Copyright, 2006.

Village Primary Census Abstract
Shamator Circle

VILLAGE PRIMARY
CIRCLE -

Location code number	Name of Village	Area of Village in hectares	Number of households	Total population (including institutional and houseless population)			Population in the age-group 0-6		
				Persons	Males	Females	Persons	Males	Females
1	2	3	4	5	6	7	8	9	10
0010	**Shamator (Total)**		**2,406**	**16,723**	**8,560**	**8,163**	**3,150**	**1,555**	**1,595**
0010	**Shamator (Rural)**		**2,406**	**16,723**	**8,560**	**8,163**	**3,150**	**1,555**	**1,595**
0010	**Shamator (Urban)**		**-**	**-**	**-**	**-**	**-**	**-**	**-**
	Shamator (Rural)								
00023400	Yakore	-	180	1,106	558	548	196	110	86
00023500	Sangphur	-	512	4,503	2,237	2,266	767	344	423
00023600	Chassir	-	141	721	365	356	158	90	68
00023700	Muleangkiur	-	157	1,212	660	552	274	156	118
00023800	Shamator N.A.P Post	-	108	721	365	356	137	73	64
00023900	Liangkonger	-	190	1,162	599	563	252	126	126
00024000	Shamator Hq	-	524	3,577	1,875	1,702	511	238	273
00024100	Shamator Village	-	317	1,975	992	983	280	141	139
00024200	Waphur	-	239	1,542	797	745	540	254	286
00024300	Lasikiur	-	38	204	112	92	35	23	12

CENSUS ABSTRACT
SHAMATOR

Scheduled Caste popuation			Scheduled Tribe population			Literates			Name of Village
Persons	Males	Females	Persons	Males	Females	Persons	Males	Females	
11	12	13	14	15	16	17	18	19	2
-	-	-	**16,079**	**8,212**	**7,867**	**5,694**	**3,424**	**2,270**	**Shamator (Total)**
-	-	-	**16,079**	**8,212**	**7,867**	**5,694**	**3,424**	**2,270**	**Shamator (Rural)**
-	-	-	-	-	-	-	-	-	**Shamator (Urban)**
									Shamator (Rural)
-	-	-	1,007	507	500	93	71	22	Yakore
-	-	-	4,178	2,073	2,105	1,491	912	579	Sangphur
-	-	-	721	365	356	251	147	104	Chassir
-	-	-	1,212	660	552	158	116	42	Muleangkiur
-	-	-	712	360	352	364	203	161	Shamator N.A.P Post
-	-	-	1,162	599	563	369	221	148	Liangkonger
-	-	-	3,493	1,809	1,684	1,804	1,095	709	Shamator Hq
-	-	-	1,949	979	970	906	495	411	Shamator Village
-	-	-	1,441	748	693	150	104	46	Waphur
-	-	-	204	112	92	108	60	48	Lasikiur

VILLAGE PRIMARY
CIRCLE -

Location code number	Name of Village	Illiterates			Total workers			Main workers		
		Persons	Males	Females	Persons	Males	Females	Persons	Males	Females
1	2	20	21	22	23	24	25	26	27	28
0010	**Shamator (Total)**	**11,029**	**5,136**	**5,893**	**6,106**	**3,203**	**2,903**	**4,688**	**2,577**	**2,111**
0010	**Shamator (Rural)**	**11,029**	**5,136**	**5,893**	**6,106**	**3,203**	**2,903**	**4,688**	**2,577**	**2,111**
0010	**Shamator (Urban)**	-	-	-	-	-	-	-	-	-
	Shamator (Rural)									
00023400	Yakore	1,013	487	526	589	283	306	587	283	304
00023500	Sangphur	3,012	1,325	1,687	1,957	958	999	1,836	892	944
00023600	Chassir	470	218	252	360	177	183	32	32	-
00023700	Muleangkiur	1,054	544	510	345	166	179	40	39	1
00023800	Shamator N.A.P Post	357	162	195	188	109	79	185	108	77
00023900	Liangkonger	793	378	415	394	196	198	66	57	9
00024000	Shamator Hq	1,773	780	993	896	549	347	884	540	344
00024100	Shamator Village	1,069	497	572	700	407	293	563	344	219
00024200	Waphur	1,392	693	699	574	302	272	392	226	166
00024300	Lasikiur	96	52	44	103	56	47	103	56	47

CENSUS ABSTRACT
SHAMATOR

Industrial categories of main workers												Name of Village
Cultivators			Agricultural labourers			Household industry workers			Other workers			
Persons	Males	Females	Persons	Males	Females	Persons	Males	Females	Persons	Males	Females	
29	30	31	32	33	34	35	36	37	38	39	40	2
3,668	**1,729**	**1,939**	**21**	**13**	**8**	**123**	**86**	**37**	**876**	**749**	**127**	**Shamator (Total)**
3,668	**1,729**	**1,939**	**21**	**13**	**8**	**123**	**86**	**37**	**876**	**749**	**127**	**Shamator (Rural)**
-	-	-	-	-	-	-	-	-	-	-	-	**Shamator (Urban)**
												Shamator (Rural)
478	210	268	-	-	-	50	32	18	59	41	18	Yakore
1,604	721	883	14	9	5	11	1	10	207	161	46	Sangphur
1	1	-	-	-	-	1	1	-	30	30	-	Chassir
6	5	1	-	-	-	3	3	-	31	31	-	Muleangkiur
106	36	70	1	1	-	8	8	-	70	63	7	Shamator N.A.P Post
23	15	8	-	-	-	1	1	-	42	41	1	Liangkonger
557	258	299	6	3	3	37	31	6	284	248	36	Shamator Hq
486	277	209	-	-	-	4	3	1	73	64	9	Shamator Village
314	154	160	-	-	-	7	6	1	71	66	5	Waphur
93	52	41	-	-	-	1	-	1	9	4	5	Lasikiur

VILLAGE PRIMARY

CIRCLE -

Location code number	Name of Village	Marginal workers			Industrial categories: Cultivators			Agricultural labourers		
		Persons	Males	Females	Persons	Males	Females	Persons	Males	Females
1	2	41	42	43	44	45	46	47	48	49
0010	**Shamator (Total)**	**1,418**	**626**	**792**	**1,145**	**488**	**657**	**30**	**12**	**18**
0010	**Shamator (Rural)**	**1,418**	**626**	**792**	**1,145**	**488**	**657**	**30**	**12**	**18**
0010	**Shamator (Urban)**	-	-	-	-	-	-	-	-	-
	Shamator (Rural)									
00023400	Yakore	2	-	2	1	-	1	-	-	-
00023500	Sangphur	121	66	55	87	42	45	7	3	4
00023600	Chassir	328	145	183	277	120	157	-	-	-
00023700	Muleangkiur	305	127	178	292	119	173	-	-	-
00023800	Shamator N.A.P Post	3	1	2	2	-	2	-	-	-
00023900	Liangkonger	328	139	189	281	120	161	20	9	11
00024000	Shamator Hq	12	9	3	5	2	3	-	-	-
00024100	Shamator Village	137	63	74	29	11	18	-	-	-
00024200	Waphur	182	76	106	171	74	97	3	-	3
00024300	Lasikiur	-	-	-	-	-	-	-	-	-

CENSUS ABSTRACT
SHAMATOR

of marginal workers									Name of Village	Location code number
Household industry workers			Other workers			Non-workers				
Persons	Males	Females	Persons	Males	Females	Persons	Males	Females		
50	51	52	53	54	55	56	57	58	2	1
60	**36**	**24**	**183**	**90**	**93**	**10,617**	**5,357**	**5,260**	**Shamator (Total)**	**0010**
60	**36**	**24**	**183**	**90**	**93**	**10,617**	**5,357**	**5,260**	**Shamator (Rural)**	**0010**
-	-	-	-	-	-	-	-	-	**Shamator (Urban)**	**0010**
									Shamator (Rural)	
-	-	-	1	-	1	517	275	242	Yakore	00023400
-	-	-	27	21	6	2,546	1,279	1,267	Sangphur	00023500
32	18	14	19	7	12	361	188	173	Chassir	00023600
12	7	5	1	1	-	867	494	373	Muleangkiur	00023700
1	1	-	-	-	-	533	256	277	Shamator N.A.P Post	00023800
4	3	1	23	7	16	768	403	365	Liangkonger	00023900
6	6	-	1	1	-	2,681	1,326	1,355	Shamator Hq	00024000
1	-	1	107	52	55	1,275	585	690	Shamator Village	00024100
4	1	3	4	1	3	968	495	473	Waphur	00024200
-	-	-	-	-	-	101	56	45	Lasikiur	00024300

NAGALAND

TSURUNGTO CIRCLE

TUENSANG DISTRICT

KILOMETRES

1 0 1 2 3

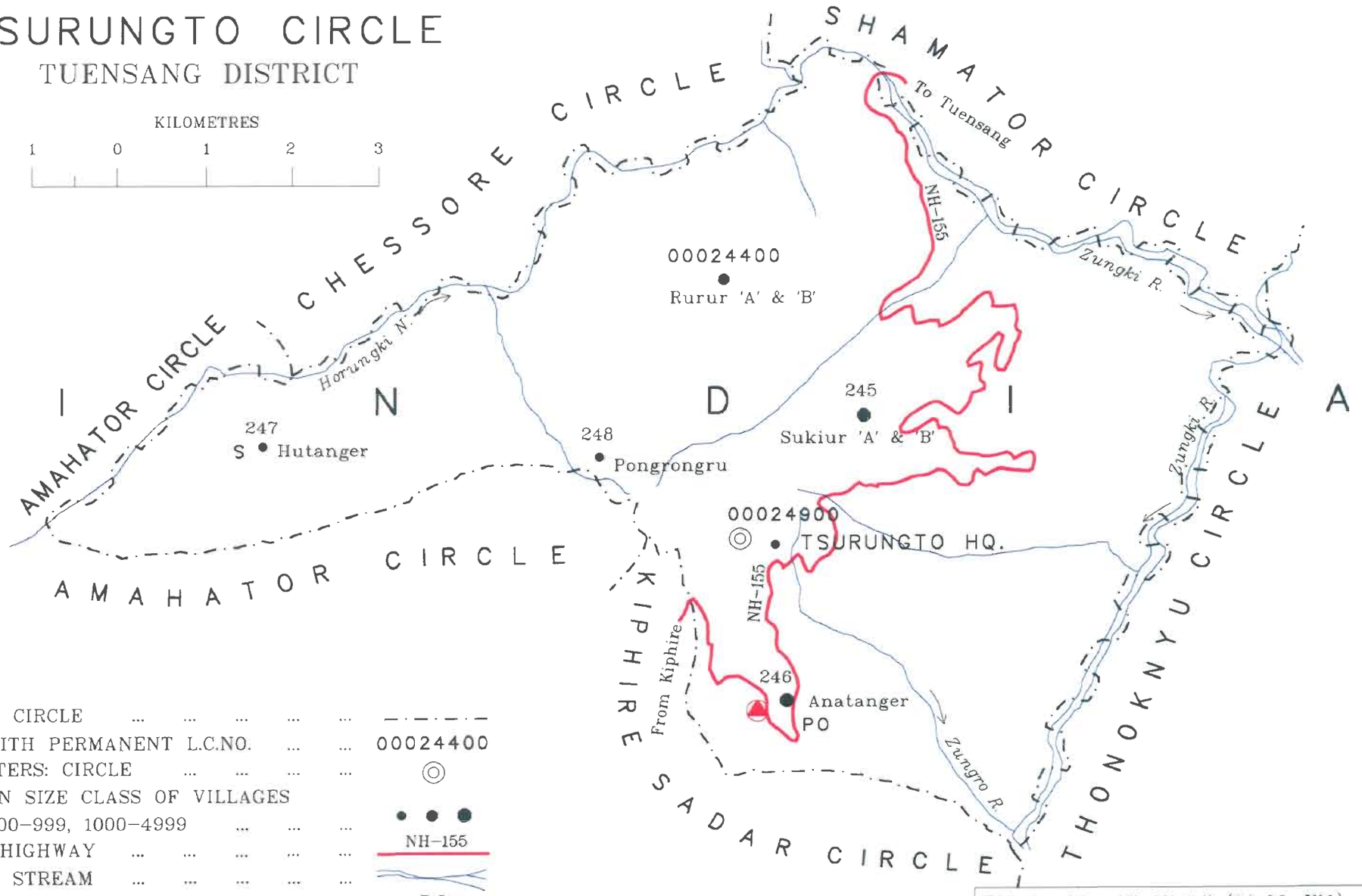

BOUNDARY, CIRCLE	
VILLAGE WITH PERMANENT L.C.NO.	00024400
HEADQUARTERS: CIRCLE	◎
POPULATION SIZE CLASS OF VILLAGES	
200-499, 500-999, 1000-4999	• • •
NATIONAL HIGHWAY	NH-155
RIVER AND STREAM	
POST OFFICE	PO
HIGH SCHOOL/HIGHER SECONDARY SCHOOL...	S
PRIMARY HEALTH CENTRE	

TOTAL AREA OF CIRCLE (IN SQ. KM.) ...	N.A.
TOTAL POPULATION OF CIRCLE	7371
TOTAL NUMBER OF TOWNS IN CIRCLE ...	NIL
TOTAL NUMBER OF VILLAGES IN CIRCLE	6
DISTANCE FROM DISTRICT H.Q.	87 KM.

Based upon Survey of India map with the permission of Surveyor General of India © Government of India Copyright 2006

Village Primary Census Abstract
Tsurungto Circle

VILLAGE PRIMARY
CIRCLE -

Location code number	Name of Village	Area of Village in hectares	Number of households	Total population (including institutional and houseless population)			Population in the age-group 0-6		
				Persons	Males	Females	Persons	Males	Females
1	2	3	4	5	6	7	8	9	10
0011	**Tsurungto (Total)**		**1,157**	**7,371**	**3,804**	**3,567**	**1,115**	**614**	**501**
0011	**Tsurungto (Rural)**		**1,157**	**7,371**	**3,804**	**3,567**	**1,115**	**614**	**501**
0011	**Tsurungto (Urban)**		-	-	-	-	-	-	-
	Tsurungto (Rural)								
00024400	Rurur 'A' +'B'	-	155	786	398	388	122	75	47
00024500	Sukiur 'A' +'B'	-	213	1,160	567	593	265	129	136
00024600	Anatanger	-	519	4,320	2,281	2,039	538	310	228
00024700	Hutanger	-	113	465	212	253	91	49	42
00024800	Pongrongru	-	85	374	196	178	80	42	38
00024900	Tsurungto HQ	-	72	266	150	116	19	9	10

CENSUS ABSTRACT
TSURUNGTO

Scheduled Caste popuation			Scheduled Tribe population			Literates			Name of Village
Persons	Males	Females	Persons	Males	Females	Persons	Males	Females	
11	12	13	14	15	16	17	18	19	2
-	-	-	**7,322**	**3,775**	**3,547**	**3,279**	**1,804**	**1,475**	**Tsurungto (Total)**
-	-	-	**7,322**	**3,775**	**3,547**	**3,279**	**1,804**	**1,475**	**Tsurungto (Rural)**
-	-	-	-	-	-	-	-	-	**Tsurungto (Urban)**
									Tsurungto (Rural)
-	-	-	786	398	388	257	152	105	Rurur 'A' +'B'
-	-	-	1,159	567	592	501	274	227	Sukiur 'A' +'B'
-	-	-	4,287	2,261	2,026	2,269	1,208	1,061	Anatanger
-	-	-	453	204	249	88	50	38	Hutanger
-	-	-	371	195	176	94	68	26	Pongrongru
-	-	-	266	150	116	70	52	18	Tsurungto HQ

VILLAGE PRIMARY

CIRCLE -

Location code number	Name of Village	Illiterates			Total workers			Main workers		
		Persons	Males	Females	Persons	Males	Females	Persons	Males	Females
1	2	20	21	22	23	24	25	26	27	28
0011	**Tsurungto (Total)**	**4,092**	**2,000**	**2,092**	**2,778**	**1,421**	**1,357**	**2,678**	**1,371**	**1,307**
0011	**Tsurungto (Rural)**	**4,092**	**2,000**	**2,092**	**2,778**	**1,421**	**1,357**	**2,678**	**1,371**	**1,307**
0011	**Tsurungto (Urban)**	-	-	-	-	-	-	-	-	-
	Tsurungto (Rural)									
00024400	Rurur 'A' +'B'	529	246	283	286	145	141	286	145	141
00024500	Sukiur 'A' +'B'	659	293	366	334	189	145	334	189	145
00024600	Anatanger	2,051	1,073	978	1,538	766	772	1,531	763	768
00024700	Hutanger	377	162	215	303	128	175	302	128	174
00024800	Pongrongru	280	128	152	210	109	101	118	62	56
00024900	Tsurungto HQ	196	98	98	107	84	23	107	84	23

CENSUS ABSTRACT
TSURUNGTO

Industrial categories of main workers												Name of Village
Cultivators			Agricultural labourers			Household industry workers			Other workers			
Persons	Males	Females	Persons	Males	Females	Persons	Males	Females	Persons	Males	Females	
29	30	31	32	33	34	35	36	37	38	39	40	2
2,423	**1,159**	**1,264**	**4**	**3**	**1**	**39**	**22**	**17**	**212**	**187**	**25**	**Tsurungto (Total)**
2,423	**1,159**	**1,264**	**4**	**3**	**1**	**39**	**22**	**17**	**212**	**187**	**25**	**Tsurungto (Rural)**
-	-	-	-	-	-	-	-	-	-	-	-	**Tsurungto (Urban)**
												Tsurungto (Rural)
236	101	135	1	1	-	-	-	-	49	43	6	Rurur 'A' +'B'
264	126	138	1	-	1	1	1	-	68	62	6	Sukiur 'A' +'B'
1,441	692	749	2	2	-	31	18	13	57	51	6	Anatanger
301	128	173	-	-	-	-	-	-	1	-	1	Hutanger
103	53	50	-	-	-	6	2	4	9	7	2	Pongrongru
78	59	19	-	-	-	1	1	-	28	24	4	Tsurungto HQ

VILLAGE PRIMARY

CIRCLE -

Location code number	Name of Village	Marginal workers			Industrial categories: Cultivators			Agricultural labourers		
		Persons	Males	Females	Persons	Males	Females	Persons	Males	Females
1	2	41	42	43	44	45	46	47	48	49
0011	**Tsurungto (Total)**	**100**	**50**	**50**	**90**	**46**	**44**	**1**	**-**	**1**
0011	**Tsurungto (Rural)**	**100**	**50**	**50**	**90**	**46**	**44**	**1**	**-**	**1**
0011	**Tsurungto (Urban)**	**-**	**-**	**-**	**-**	**-**	**-**	**-**	**-**	**-**
	Tsurungto (Rural)									
00024400	Rurur 'A' +'B'	-	-	-	-	-	-	-	-	-
00024500	Sukiur 'A' +'B'	-	-	-	-	-	-	-	-	-
00024600	Anatanger	7	3	4	4	2	2	1	-	1
00024700	Hutanger	1	-	1	-	-	-	-	-	-
00024800	Pongrongru	92	47	45	86	44	42	-	-	-
00024900	Tsurungto HQ	-	-	-	-	-	-	-	-	-

CENSUS ABSTRACT
TSURUNGTO

of marginal workers									Name of Village	Location code number
Household industry workers			Other workers			Non-workers				
Persons	Males	Females	Persons	Males	Females	Persons	Males	Females		
50	51	52	53	54	55	56	57	58	2	1
5	**2**	**3**	**4**	**2**	**2**	**4,593**	**2,383**	**2,210**	**Tsurungto (Total)**	**0011**
5	**2**	**3**	**4**	**2**	**2**	**4,593**	**2,383**	**2,210**	**Tsurungto (Rural)**	**0011**
-	-	-	-	-	-	-	-	-	**Tsurungto (Urban)**	**0011**
									Tsurungto (Rural)	
-	-	-	-	-	-	500	253	247	Rurur 'A' +'B'	00024400
-	-	-	-	-	-	826	378	448	Sukiur 'A' +'B'	00024500
-	-	-	2	1	1	2,782	1,515	1,267	Anatanger	00024600
-	-	-	1	-	1	162	84	78	Hutanger	00024700
5	2	3	1	1	-	164	87	77	Pongrongru	00024800
-	-	-	-	-	-	159	66	93	Tsurungto HQ	00024900

NAGALAND
CHESSORE CIRCLE
TUENSANG DISTRICT

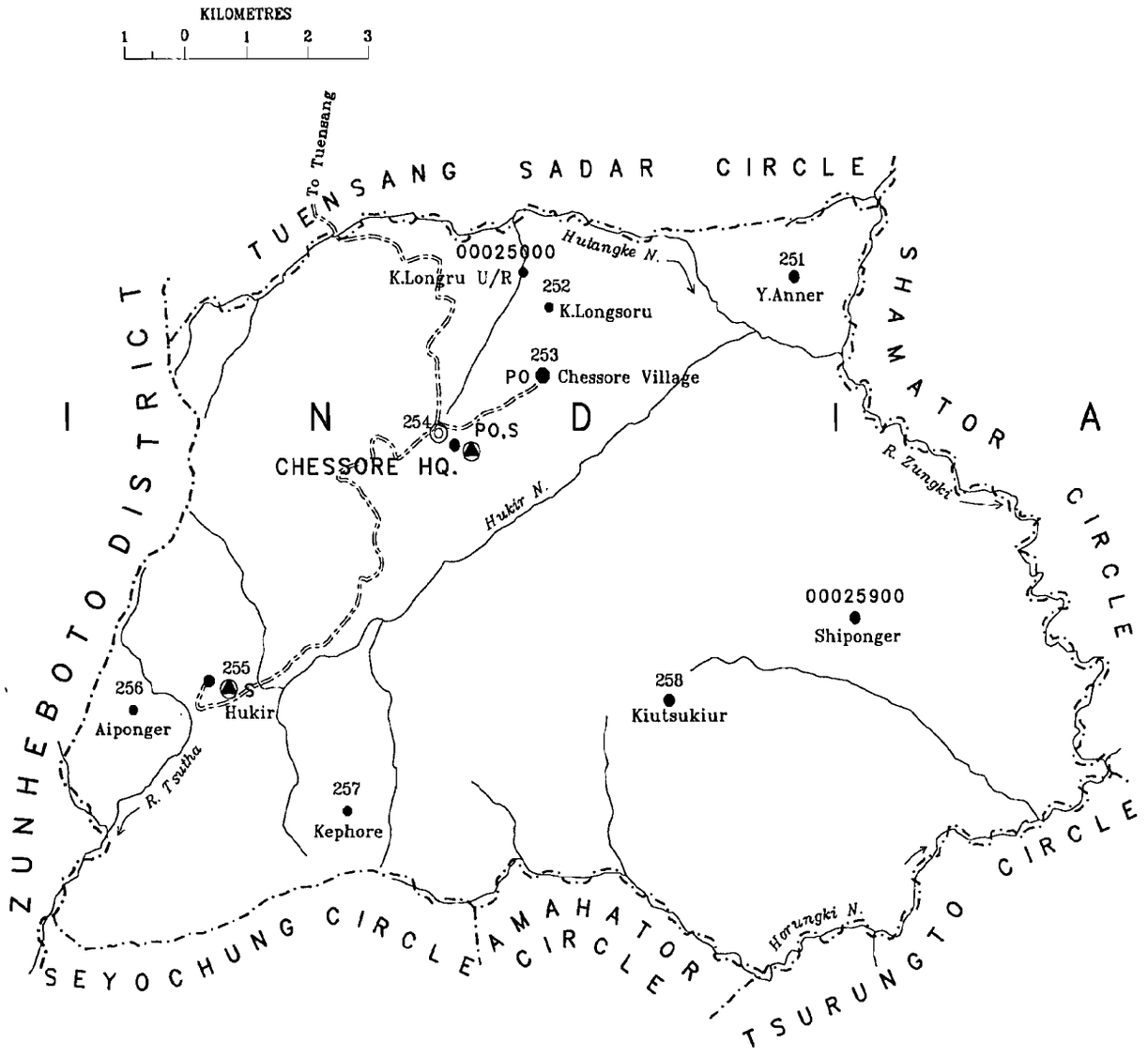

TOTAL AREA OF CIRCLE (IN SQ. KM.)	N.A.
TOTAL POPULATION OF CIRCLE	16045
TOTAL NUMBER OF TOWNS IN CIRCLE... ...	NIL
TOTAL NUMBER OF VILLAGES IN CIRCLE ...	10
DISTANCE FROM DISTRICT H.Q.	155 KM.

BOUNDARY, DISTRICT	
" CIRCLE	
VILLAGE WITH PERMANENT L.C.NO.	00025000
HEADQUARTERS: CIRCLE	◎
POPULATION SIZE CLASS OF VILLAGES	
200-499, 500-999, 1000-4999	● ● ●
UNMETALLED ROAD	
RIVER AND STREAM	
POST OFFICE	PO
HIGH SCHOOL/ HIGHER SECONDARY SCHOOL ...	S
PRIMARY HEALTH CENTRE	⛑

Based upon Survey of India map with the permission of Surveyor General of India. © Government of India Copyright, 2006.

Village Primary Census Abstract
Chessore Circle

VILLAGE PRIMARY
CIRCLE -

Location code number	Name of Village	Area of Village in hectares	Number of households	Total population (including institutional and houseless population)			Population in the age-group 0-6		
				Persons	Males	Females	Persons	Males	Females
1	2	3	4	5	6	7	8	9	10
0012	**Chessore (Total)**		**2,263**	**16,045**	**8,114**	**7,931**	**2,504**	**1,216**	**1,288**
0012	**Chessore (Rural)**		**2,263**	**16,045**	**8,114**	**7,931**	**2,504**	**1,216**	**1,288**
0012	**Chessore (Urban)**		**-**	**-**	**-**	**-**	**-**	**-**	**-**
	Chessore (Rural)								
00025000	K.Longru U/R	-	116	841	441	400	91	37	54
00025100	Y.Anner Vill.	-	231	1,457	778	679	169	95	74
00025200	K.Longsoru	-	67	525	282	243	30	8	22
00025300	Chessore Vill.	-	774	6,418	3,203	3,215	1,020	490	530
00025400	Chessore Hq	-	184	1,239	614	625	195	101	94
00025500	Hukir	-	346	2,072	1,073	999	323	165	158
00025600	Aiponger	-	103	530	260	270	110	52	58
00025700	Kephore	-	53	519	240	279	60	26	34
00025800	Kiutsukiur	-	182	1,275	625	650	297	130	167
00025900	Shiponger	-	207	1,169	598	571	209	112	97

CENSUS ABSTRACT
CHESSORE

Scheduled Caste popuation			Scheduled Tribe population			Literates			Name of Village
Persons	Males	Females	Persons	Males	Females	Persons	Males	Females	
11	12	13	14	15	16	17	18	19	2
-	-	-	**15,797**	**7,991**	**7,806**	**5,484**	**3,256**	**2,228**	**Chessore (Total)**
-	-	-	**15,797**	**7,991**	**7,806**	**5,484**	**3,256**	**2,228**	**Chessore (Rural)**
-	-	-	-	-	-	-	-	-	**Chessore (Urban)**
									Chessore (Rural)
-	-	-	841	441	400	139	85	54	K.Longru U/R
-	-	-	1,457	778	679	478	272	206	Y.Anner Vill.
-	-	-	525	282	243	120	84	36	K.Longsoru
-	-	-	6,207	3,100	3,107	2,087	1,246	841	Chessore Vill.
-	-	-	1,237	612	625	295	175	120	Chessore Hq
-	-	-	2,055	1,064	991	1,181	683	498	Hukir
-	-	-	530	260	270	178	111	67	Aiponger
-	-	-	519	240	279	263	139	124	Kephore
-	-	-	1,275	625	650	318	201	117	Kiutsukiur
-	-	-	1,151	589	562	425	260	165	Shiponger

VILLAGE PRIMARY
CIRCLE -

Location code number	Name of Village	Illiterates			Total workers			Main workers		
		Persons	Males	Females	Persons	Males	Females	Persons	Males	Females
1	2	20	21	22	23	24	25	26	27	28
0012	**Chessore (Total)**	**10,561**	**4,858**	**5,703**	**7,286**	**3,725**	**3,561**	**5,736**	**2,979**	**2,757**
0012	**Chessore (Rural)**	**10,561**	**4,858**	**5,703**	**7,286**	**3,725**	**3,561**	**5,736**	**2,979**	**2,757**
0012	**Chessore (Urban)**	-	-	-	-	-	-	-	-	-
	Chessore (Rural)									
00025000	K.Longru U/R	702	356	346	346	186	160	63	32	31
00025100	Y.Anner Vill.	979	506	473	774	415	359	767	413	354
00025200	K.Longsoru	405	198	207	381	211	170	379	211	168
00025300	Chessore Vill.	4,331	1,957	2,374	3,245	1,638	1,607	2,099	1,100	999
00025400	Chessore Hq	944	439	505	410	237	173	358	216	142
00025500	Hukir	891	390	501	796	389	407	785	382	403
00025600	Aiponger	352	149	203	207	97	110	207	97	110
00025700	Kephore	256	101	155	216	121	95	174	102	72
00025800	Kiutsukiur	957	424	533	417	204	213	411	199	212
00025900	Shiponger	744	338	406	494	227	267	493	227	266

CENSUS ABSTRACT
CHESSORE

Industrial categories of main workers												Name of Village
Cultivators			Agricultural labourers			Household industry workers			Other workers			
Persons	Males	Females	Persons	Males	Females	Persons	Males	Females	Persons	Males	Females	
29	30	31	32	33	34	35	36	37	38	39	40	2
4,668	**2,291**	**2,377**	**504**	**264**	**240**	**49**	**36**	**13**	**515**	**388**	**127**	**Chessore (Total)**
4,668	**2,291**	**2,377**	**504**	**264**	**240**	**49**	**36**	**13**	**515**	**388**	**127**	**Chessore (Rural)**
-	-	-	-	-	-	-	-	-	-	-	-	**Chessore (Urban)**
												Chessore (Rural)
57	28	29	-	-	-	-	-	-	6	4	2	K.Longru U/R
730	391	339	2	-	2	3	2	1	32	20	12	Y.Anner Vill.
377	210	167	-	-	-	-	-	-	2	1	1	K.Longsoru
1,535	750	785	302	154	148	26	19	7	236	177	59	Chessore Vill.
48	23	25	184	103	81	14	11	3	112	79	33	Chessore Hq
705	319	386	3	-	3	1	1	-	76	62	14	Hukir
191	82	109	-	-	-	-	-	-	16	15	1	Aiponger
148	*85*	*63*	*13*	*7*	*6*	*3*	*2*	*1*	*10*	*8*	*2*	*Kephore*
393	184	209	-	-	-	2	1	1	16	14	2	Kiutsukiur
484	219	265	-	-	-	-	-	-	9	8	1	Shiponger

VILLAGE PRIMARY

CIRCLE -

Location code number	Name of Village	Marginal workers			Industrial categories: Cultivators			Agricultural labourers		
		Persons	Males	Females	Persons	Males	Females	Persons	Males	Females
1	2	41	42	43	44	45	46	47	48	49
0012	**Chessore (Total)**	**1,550**	**746**	**804**	**429**	**209**	**220**	**856**	**405**	**451**
0012	**Chessore (Rural)**	**1,550**	**746**	**804**	**429**	**209**	**220**	**856**	**405**	**451**
0012	**Chessore (Urban)**	-	-	-	-	-	-	-	-	-
	Chessore (Rural)									
00025000	K.Longru U/R	283	154	129	233	122	111	-	-	-
00025100	Y.Anner Vill.	7	2	5	6	2	4	1	-	1
00025200	K.Longsoru	2	-	2	-	-	-	2	-	2
00025300	Chessore Vill.	1,146	538	608	154	65	89	825	394	431
00025400	Chessore Hq	52	21	31	2	1	1	13	5	8
00025500	Hukir	11	7	4	8	5	3	1	1	-
00025600	Aiponger	-	-	-	-	-	-	-	-	-
00025700	Kephore	42	19	23	20	10	10	13	4	9
00025800	Kiutsukiur	6	5	1	5	4	1	1	1	-
00025900	Shiponger	1	-	1	1	-	1	-	-	-

CENSUS ABSTRACT
CHESSORE

of marginal workers									Name of Village	Location code number
Household industry workers			Other workers			Non-workers				
Persons	Males	Females	Persons	Males	Females	Persons	Males	Females		
50	51	52	53	54	55	56	57	58	2	1
27	**12**	**15**	**238**	**120**	**118**	**8,759**	**4,389**	**4,370**	**Chessore (Total)**	**0012**
27	**12**	**15**	**238**	**120**	**118**	**8,759**	**4,389**	**4,370**	**Chessore (Rural)**	**0012**
-	-	-	-	-	-	-	-	-	**Chessore (Urban)**	**0012**
									Chessore (Rural)	
1	-	1	49	32	17	495	255	240	K.Longru U/R	00025000
-	-	-	-	-	-	683	363	320	Y.Anner Vill.	00025100
-	-	-	-	-	-	144	71	73	K.Longsoru	00025200
22	10	12	145	69	76	3,173	1,565	1,608	Chessore Vill.	00025300
2	2	-	35	13	22	829	377	452	Chessore Hq	00025400
-	-	-	2	1	1	1,276	684	592	Hukir	00025500
-	-	-	-	-	-	323	163	160	Aiponger	00025600
2	-	2	7	5	2	303	119	184	Kephore	00025700
-	-	-	-	-	-	858	421	437	Kiutsukiur	00025800
-	-	-	-	-	-	675	371	304	Shiponger	00025900

NAGALAND
SEYOCHUNG CIRCLE
TUENSANG DISTRICT



TOTAL AREA OF CIRCLE (IN SQ. KM.) ...	N.A.
TOTAL POPULATION OF CIRCLE...	20867
TOTAL NUMBER OF TOWNS IN CIRCLE ...	NIL
TOTAL NUMBER OF VILLAGES IN CIRCLE...	17
DISTANCE FROM DISTRICT H.Q....	197 KM.

BOUNDARY, DISTRICT	
" CIRCLE	
VILLAGE WITH PERMANENT L.C.NO.	00026000
HEADQUARTERS: CIRCLE	◎
POPULATION SIZE CLASS OF VILLAGES	
200-499, 500-999, 1000-4999	• • •
UNMETALLED ROAD	
RIVER AND STREAM	
POST OFFICE	PO
HIGH SCHOOL/ HIGHER SECONDARY SCHOOL ...	S
PRIMARY HEALTH CENTRE	

Based upon Survey of India map with the permission of Surveyor General of India. © Government of India Copyright, 2006.

Village Primary Census Abstract
Seyochung Circle

VILLAGE PRIMARY
CIRCLE -

Location code number	Name of Village	Area of Village in hectares	Number of households	Total population (including institutional and houseless population)			Population in the age-group 0-6		
				Persons	Males	Females	Persons	Males	Females
1	2	3	4	5	6	7	8	9	10
0013	**Seyochung (Total)**		**3,060**	**20,867**	**10,926**	**9,941**	**2,711**	**1,319**	**1,392**
0013	**Seyochung (Rural)**		**3,060**	**20,867**	**10,926**	**9,941**	**2,711**	**1,319**	**1,392**
0013	**Seyochung (Urban)**		**-**	**-**	**-**	**-**	**-**	**-**	**-**
	Seyochung (Rural)								
00026000	Phisami S/Comp.	-	215	1,615	868	747	253	161	92
00026100	Shothumi 'A'	-	134	825	383	442	175	74	101
00026200	Shothumi 'B'	-	78	533	276	257	89	48	41
00026300	Phisami	-	166	1,245	719	526	76	45	31
00026400	Lukhami	-	120	802	417	385	133	72	61
00026500	Yangzitong	-	462	3,503	1,936	1,567	434	206	228
00026600	Seyochung Hq	-	137	750	419	331	54	35	19
00026700	Seyochung S/Comp.	-	62	525	281	244	41	18	23
00026800	Laya Compound Attached GREF	-	178	1,180	645	535	280	137	143
00026900	Muruti Zeha Seyochung Town GHS Comp.	-	199	1,211	677	534	134	84	50
00027000	New Monger	-	76	612	299	313	166	81	85
00027100	Old Monger	-	191	977	511	466	42	25	17
00027200	Yingphire	-	205	1,357	604	753	271	92	179
00027300	Longya S/Comp.	-	59	267	135	132	59	28	31
00027400	Seyochung Vill.	-	238	1,986	1,040	946	162	72	90
00027500	Tsunger	-	83	764	424	340	49	24	25
00027600	Thangthur	-	457	2,715	1,292	1,423	293	117	176

CENSUS ABSTRACT
SEYOCHUNG

Scheduled Caste popuation			Scheduled Tribe population			Literates			Name of Village
Persons	Males	Females	Persons	Males	Females	Persons	Males	Females	
11	12	13	14	15	16	17	18	19	2
-	-	-	**20,406**	**10,669**	**9,737**	**9,060**	**5,304**	**3,756**	**Seyochung (Total)**
-	-	-	**20,406**	**10,669**	**9,737**	**9,060**	**5,304**	**3,756**	**Seyochung (Rural)**
-	-	-	-	-	-	-	-	-	**Seyochung (Urban)**
									Seyochung (Rural)
-	-	-	1,560	833	727	159	79	80	Phisami S/Comp.
-	-	-	825	383	442	190	115	75	Shothumi 'A'
-	-	-	533	276	257	103	68	35	Shothumi 'B'
-	-	-	1,231	710	521	329	197	132	Phisami
-	-	-	802	417	385	412	246	166	Lukhami
-	-	-	3,502	1,935	1,567	2,282	1,404	878	Yangzitong
-	-	-	739	411	328	578	329	249	Seyochung Hq
-	-	-	525	281	244	332	186	146	Seyochung S/Comp.
-	-	-	1,171	639	532	704	416	288	Laya Compound Attached GREF
-	-	-	1,211	677	534	848	492	356	Muruti Zeha-Seyochung Town GHS Comp.
-	-	-	603	296	307	180	107	73	New Monger
-	-	-	688	355	333	183	111	72	Old Monger
-	-	-	1,357	604	753	510	281	229	Yingphire
-	-	-	267	135	132	151	81	70	Longya S/Comp.
-	-	-	1,985	1,039	946	705	435	270	Seyochung Vill.
-	-	-	764	424	340	218	123	95	Tsunger
-	-	-	2,643	1,254	1,389	1,176	634	542	Thangthur

VILLAGE PRIMARY
CIRCLE -

Location code number	Name of Village	Illiterates			Total workers			Main workers		
		Persons	Males	Females	Persons	Males	Females	Persons	Males	Females
1	2	20	21	22	23	24	25	26	27	28
0013	**Seyochung (Total)**	**11,807**	**5,622**	**6,185**	**9,339**	**4,807**	**4,532**	**8,590**	**4,450**	**4,140**
0013	**Seyochung (Rural)**	**11,807**	**5,622**	**6,185**	**9,339**	**4,807**	**4,532**	**8,590**	**4,450**	**4,140**
0013	**Seyochung (Urban)**	-	-	-	-	-	-	-	-	-
	Seyochung (Rural)									
00026000	Phisami S/Comp.	1,456	789	667	691	335	356	607	295	312
00026100	Shothumi 'A'	635	268	367	354	163	191	354	163	191
00026200	Shothumi 'B'	430	208	222	246	122	124	246	122	124
00026300	Phisami	916	522	394	988	569	419	741	464	277
00026400	Lukhami	390	171	219	329	170	159	329	170	159
00026500	Yangzitong	1,221	532	689	1,360	666	694	1,220	558	662
00026600	Seyochung Hq	172	90	82	262	166	96	259	165	94
00026700	Seyochung S/Comp.	193	95	98	220	119	101	218	118	100
00026800	Laya Compound Attached GREF	476	229	247	406	202	204	406	202	204
00026900	Muruti Zeha Seyochung Town GHS Comp.	363	185	178	501	257	244	460	228	232
00027000	New Monger	432	192	240	196	94	102	196	94	102
00027100	Old Monger	794	400	394	729	385	344	722	380	342
00027200	Yingphire	847	323	524	569	276	293	524	254	270
00027300	Longya S/Comp.	116	54	62	143	69	74	139	66	73
00027400	Seyochung Vill.	1,281	605	676	845	447	398	845	447	398
00027500	Tsunger	546	301	245	265	157	108	265	157	108
00027600	Thangthur	1,539	658	881	1,235	610	625	1,059	567	492

CENSUS ABSTRACT
SEYOCHUNG

Industrial categories of main workers												Name of Village
Cultivators			Agricultural labourers			Household industry workers			Other workers			
Persons	Males	Females	Persons	Males	Females	Persons	Males	Females	Persons	Males	Females	
29	30	31	32	33	34	35	36	37	38	39	40	2
7,100	**3,453**	**3,647**	**253**	**114**	**139**	**269**	**143**	**126**	**968**	**740**	**228**	**Seyochung (Total)**
7,100	3,453	3,647	253	114	139	269	143	126	968	740	228	**Seyochung (Rural)**
-	-	-	-	-	-	-	-	-	-	-	-	**Seyochung (Urban)**
												Seyochung (Rural)
412	200	212	155	70	85	10	5	5	30	20	10	Phisami S/Comp.
337	148	189	-	-	-	1	-	1	16	15	1	Shothumi 'A'
241	118	123	-	-	-	-	-	-	5	4	1	Shothumi 'B'
667	408	259	24	12	12	-	-	-	50	44	6	Phisami
320	163	157	-	-	-	-	-	-	9	7	2	Lukhami
1,080	446	634	1	-	1	-	-	-	139	112	27	Yangzitong
80	36	44	-	-	-	-	-	-	179	129	50	Seyochung Hq
164	74	90	5	2	3	-	-	-	49	42	7	Seyochung S/Comp.
352	153	199	-	-	-	1	1	-	53	48	5	Laya Compound Attached GREF
367	159	208	1	-	1	3	-	3	89	69	20	Muruti Zeha Seyochung Town GHS Comp.
189	87	102	-	-	-	-	-	-	7	7	-	New Monger
676	353	323	17	6	11	9	4	5	20	17	3	Old Monger
481	220	261	2	-	2	5	4	1	36	30	6	Yingphire
111	56	55	1	1	-	10	1	9	17	8	9	Longya S/Comp.
773	396	377	6	2	4	25	13	12	41	36	5	Seyochung Vill.
259	153	106	-	-	-	6	4	2	-	-	-	Tsunger
591	283	308	41	21	20	199	111	88	228	152	76	Thangthur

VILLAGE PRIMARY
CIRCLE -

Location code number	Name of Village	Marginal workers			Industrial categories					
					Cultivators			Agricultural labourers		
		Persons	Males	Females	Persons	Males	Females	Persons	Males	Females
1	2	41	42	43	44	45	46	47	48	49
0013	**Seyochung (Total)**	**749**	**357**	**392**	**366**	**137**	**229**	**109**	**76**	**33**
0013	**Seyochung (Rural)**	**749**	**357**	**392**	**366**	**137**	**229**	**109**	**76**	**33**
0013	**Seyochung (Urban)**	-	-	-	-	-	-	-	-	-
	Seyochung (Rural)									
00026000	Phisami S/Comp.	84	40	44	33	13	20	36	23	13
00026100	Shothumi 'A'	-	-	-	-	-	-	-	-	-
00026200	Shothumi 'B'	-	-	-	-	-	-	-	-	-
00026300	Phisami	247	105	142	212	88	124	13	6	7
00026400	Lukhami	-	-	-	-	-	-	-	-	-
00026500	Yangzitong	140	108	32	2	2	-	47	43	4
00026600	Seyochung Hq	3	1	2	3	1	2	-	-	-
00026700	Seyochung S/Comp.	2	1	1	1	-	1	-	-	-
00026800	Laya Compound Attached GREF	-	-	-	-	-	-	-	-	-
00026900	Muruti Zeha Seyochung Town GHS Comp.	41	29	12	-	-	-	-	-	-
00027000	New Monger	-	-	-	-	-	-	-	-	-
00027100	Old Monger	7	5	2	4	3	1	-	-	-
00027200	Yingphire	45	22	23	42	21	21	-	-	-
00027300	Longya S/Comp.	4	3	1	2	1	1	-	-	-
00027400	Seyochung Vill.	-	-	-	-	-	-	-	-	-
00027500	Tsunger	-	-	-	-	-	-	-	-	-
00027600	Thangthur	176	43	133	67	8	59	13	4	9

CENSUS ABSTRACT
SEYOCHUNG

of marginal workers

Household industry workers			Other workers			Non-workers			Name of Village	Location code number
Persons	Males	Females	Persons	Males	Females	Persons	Males	Females		
50	51	52	53	54	55	56	57	58	2	1
99	**33**	**66**	**175**	**111**	**64**	**11,528**	**6,119**	**5,409**	**Seyochung (Total)**	**0013**
99	**33**	**66**	**175**	**111**	**64**	**11,528**	**6,119**	**5,409**	**Seyochung (Rural)**	**0013**
-	-	-	-	-	-	-	-	-	**Seyochung (Urban)**	**0013**
									Seyochung (Rural)	
3	1	2	12	3	9	924	533	391	Phisami S/Comp.	00026000
-	-	-	-	-	-	471	220	251	Shothumi 'A'	00026100
-	-	-	-	-	-	287	154	133	Shothumi 'B'	00026200
-	-	-	22	11	11	257	150	107	Phisami	00026300
-	-	-	-	-	-	473	247	226	Lukhami	00026400
29	10	19	62	53	9	2,143	1,270	873	Yangzitong	00026500
-	-	-	-	-	-	488	253	235	Seyochung Hq	00026600
-	-	-	1	1	-	305	162	143	Seyochung S/Comp.	00026700
-	-	-	-	-	-	774	443	331	Laya Compound Attached GREF	00026800
14	3	11	27	26	1	710	420	290	Muruti Zeha Seyochung Town GHS Comp.	00026900
-	-	-	-	-	-	416	205	211	New Monger	00027000
1	1	-	2	1	1	248	126	122	Old Monger	00027100
1	-	1	2	1	1	788	328	460	Yingphire	00027200
-	-	-	2	2	-	124	66	58	Longya S/Comp.	00027300
-	-	-	-	-	-	1,141	593	548	Seyochung Vill.	00027400
-	-	-	-	-	-	499	267	232	Tsunger	00027500
51	18	33	45	13	32	1,480	682	798	Thangthur	00027600

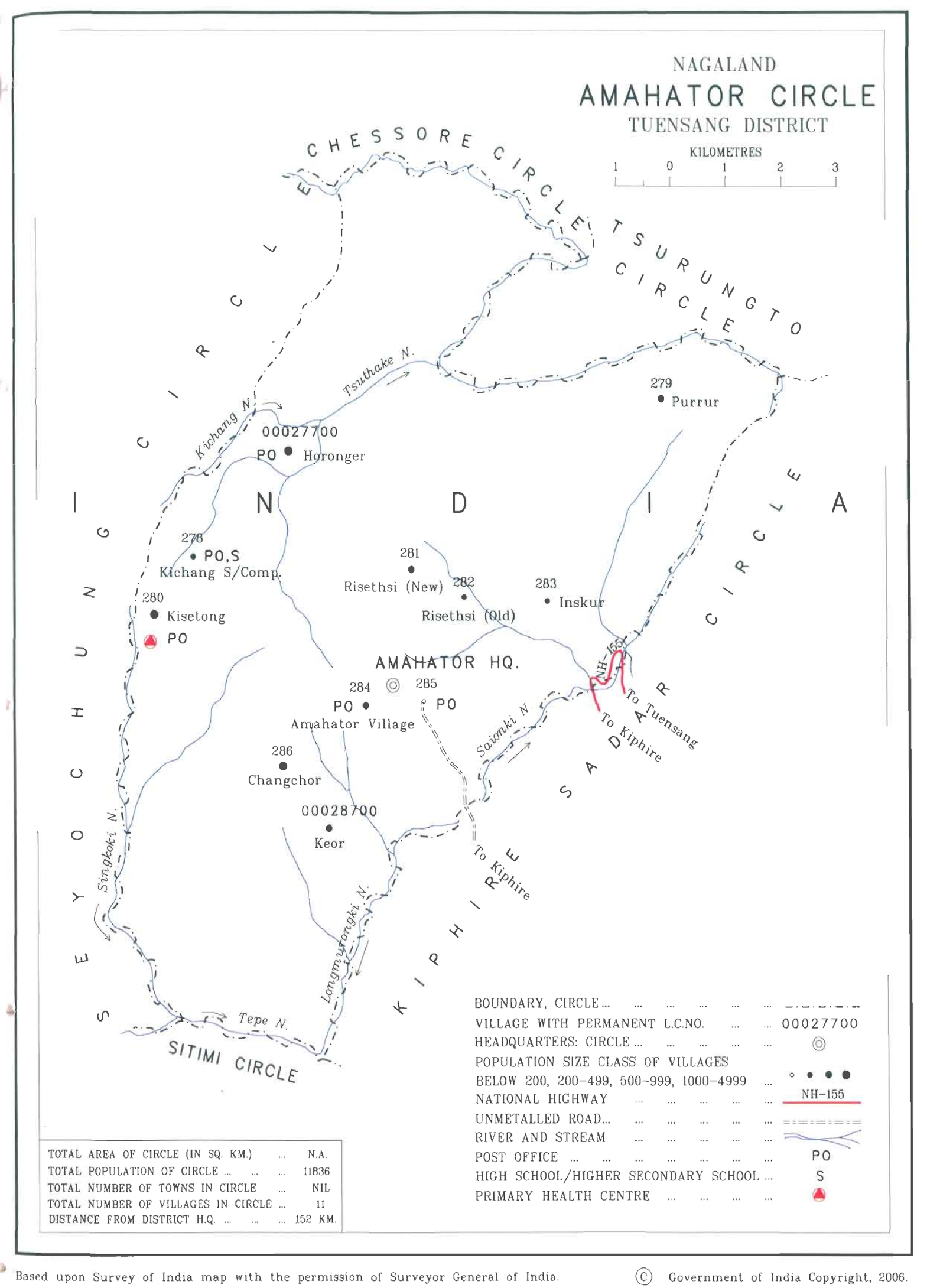
NAGALAND
AMAHATOR CIRCLE
TUENSANG DISTRICT
KILOMETRES
1 0 1 2 3
CHESSORE CIRCLE
TSURUNGTO CIRCLE
I N D I A
SEYOCHUNG CIRCLE
KIPHIRE SADAR CIRCLE
SITIMI CIRCLE
Kichang N.
Tsuthake N.
Singkoki N.
Longmyongki N.
Tepe N.
Saionki N.
00027700
PO Horonger
279 Purrur
278 PO,S Kichang S/Comp.
280 Kisetong PO
281 Risethsi (New)
282 Risethsi (Old)
283 Inskur
AMAHATOR HQ.
284 PO Amahator Village
285 PO
286 Changchor
00028700 Keor
NH-155
To Tuensang
To Kiphire
To Kiphire
TOTAL AREA OF CIRCLE (IN SQ. KM.) ... N.A.
TOTAL POPULATION OF CIRCLE 11836
TOTAL NUMBER OF TOWNS IN CIRCLE ... NIL
TOTAL NUMBER OF VILLAGES IN CIRCLE ... 11
DISTANCE FROM DISTRICT H.Q. ... ... 152 KM.
BOUNDARY, CIRCLE ... ...

Village Primary Census Abstract
Amahator Circle

VILLAGE PRIMARY
CIRCLE -

Location code number	Name of Village	Area of Village in hectares	Number of households	Total population (including institutional and houseless population)			Population in the age-group 0-6		
				Persons	Males	Females	Persons	Males	Females
1	2	3	4	5	6	7	8	9	10
0014	**Amahator (Total)**		**1,562**	**11,836**	**6,092**	**5,744**	**1,669**	**773**	**896**
0014	**Amahator (Rural)**		**1,562**	**11,836**	**6,092**	**5,744**	**1,669**	**773**	**896**
0014	**Amahator (Urban)**		**-**	**-**	**-**	**-**	**-**	**-**	**-**
	Amahator (Rural)								
00027700	Horonger	-	278	2,423	1,209	1,214	428	188	240
00027800	Kichang S/Comp.	-	52	375	204	171	41	22	19
00027900	Purrur	-	109	505	246	259	97	42	55
00028000	Kisetong	-	428	4,017	2,132	1,885	353	166	187
00028100	Risethsi (New)	-	115	549	271	278	67	33	34
00028200	Resethsi (Old)	-	76	323	151	172	90	38	52
00028300	Inskur	-	73	328	162	166	65	33	32
00028400	Amahator Vill.	-	109	570	293	277	23	11	12
00028500	Amahator Hq	-	10	37	23	14	10	8	2
00028600	Changchor	-	183	1,888	977	911	334	163	171
00028700	Keor	-	129	821	424	397	161	69	92

CENSUS ABSTRACT
AMAHATOR

Scheduled Caste popuation			Scheduled Tribe population			Literates			Name of Village
Persons	Males	Females	Persons	Males	Females	Persons	Males	Females	
11	12	13	14	15	16	17	18	19	2
-	-	-	**11,788**	**6,065**	**5,723**	**3,363**	**2,031**	**1,332**	**Amahator (Total)**
-	-	-	**11,788**	**6,065**	**5,723**	**3,363**	**2,031**	**1,332**	**Amahator (Rural)**
-	-	-	-	-	-	-	-	-	**Amahator (Urban)**
									Amahator (Rural)
-	-	-	2,421	1,208	1,213	897	528	369	Horonger
-	-	-	365	198	167	289	160	129	Kichang S/Comp.
-	-	-	505	246	259	68	48	20	Purrur
-	-	-	3,989	2,118	1,871	1,174	671	503	Kisetong
-	-	-	549	271	278	177	129	48	Risethsi (New)
-	-	-	323	151	172	92	64	28	Resethsi (Old)
-	-	-	328	162	166	42	27	15	Inskur
-	-	-	570	293	277	147	103	44	Amahator Vill.
-	-	-	37	23	14	19	13	6	Amahator Hq
-	-	-	1,880	971	909	384	248	136	Changchor
-	-	-	821	424	397	74	40	34	Keor

VILLAGE PRIMARY
CIRCLE -

Location code number	Name of Village	Illiterates			Total workers			Main workers		
		Persons	Males	Females	Persons	Males	Females	Persons	Males	Females
1	2	20	21	22	23	24	25	26	27	28
0014	**Amahator (Total)**	**8,473**	**4,061**	**4,412**	**6,065**	**3,153**	**2,912**	**5,659**	**3,024**	**2,635**
0014	**Amahator (Rural)**	**8,473**	**4,061**	**4,412**	**6,065**	**3,153**	**2,912**	**5,659**	**3,024**	**2,635**
0014	**Amahator (Urban)**	-	-	-	-	-	-	-	-	-
	Amahator (Rural)									
00027700	Horonger	1,526	681	845	1,017	518	499	833	432	401
00027800	Kichang S/Comp.	86	44	42	107	62	45	81	58	23
00027900	Purrur	437	198	239	307	150	157	150	130	20
00028000	Kisetong	2,843	1,461	1,382	2,298	1,234	1,064	2,283	1,232	1,051
00028100	Risethsi (New)	372	142	230	299	147	152	299	147	152
00028200	Resethsi (Old)	231	87	144	194	86	108	194	86	108
00028300	Inskur	286	135	151	166	80	86	155	70	85
00028400	Amahator Vill.	423	190	233	253	139	114	252	138	114
00028500	Amahator Hq	18	10	8	12	8	4	12	8	4
00028600	Changchor	1,504	729	775	1,030	530	500	1,018	524	494
00028700	Keor	747	384	363	382	199	183	382	199	183

CENSUS ABSTRACT
AMAHATOR

Industrial categories of main workers												Name of Village
Cultivators			Agricultural labourers			Household industry workers			Other workers			
Persons	Males	Females	Persons	Males	Females	Persons	Males	Females	Persons	Males	Females	
29	30	31	32	33	34	35	36	37	38	39	40	2
5,391	**2,824**	**2,567**	**23**	**12**	**11**	**50**	**24**	**26**	**195**	**164**	**31**	**Amahator (Total)**
5,391	**2,824**	**2,567**	**23**	**12**	**11**	**50**	**24**	**26**	**195**	**164**	**31**	**Amahator (Rural)**
-	-	-	-	-	-	-	-	-	-	-	-	**Amahator (Urban)**
												Amahator (Rural)
778	391	387	-	-	-	12	6	6	43	35	8	Horonger
51	33	18	-	-	-	3	-	3	27	25	2	Kichang S/Comp.
141	121	20	-	-	-	5	5	-	4	4	-	Purrur
2,247	1,210	1,037	21	12	9	3	1	2	12	9	3	Kisetong
295	144	151	-	-	-	-	-	-	4	3	1	Risethsi (New)
189	84	105	-	-	-	5	2	3	-	-	-	Resethsi (Old)
137	59	78	-	-	-	1	-	1	17	11	6	Inskur
168	73	95	2	-	2	15	6	9	67	59	8	Amahator Vill.
2	1	1	-	-	-	-	-	-	10	7	3	Amahator Hq
1,003	511	492	-	-	-	6	4	2	9	9	-	Changchor
380	197	183	-	-	-	-	-	-	2	2	-	Keor

VILLAGE PRIMARY

CIRCLE -

Location code number	Name of Village	Marginal workers			Industrial categories: Cultivators			Agricultural labourers		
		Persons	Males	Females	Persons	Males	Females	Persons	Males	Females
1	2	41	42	43	44	45	46	47	48	49
0014	**Amahator (Total)**	**406**	**129**	**277**	**370**	**107**	**263**	**1**	**1**	**-**
0014	**Amahator (Rural)**	**406**	**129**	**277**	**370**	**107**	**263**	**1**	**1**	**-**
0014	**Amahator (Urban)**	**-**	**-**	**-**	**-**	**-**	**-**	**-**	**-**	**-**
	Amahator (Rural)									
00027700	Horonger	184	86	98	181	83	98	-	-	-
00027800	Kichang S/Comp.	26	4	22	24	3	21	-	-	-
00027900	Purrur	157	20	137	154	17	137	-	-	-
00028000	Kisetong	15	2	13	1	1	-	-	-	-
00028100	Risethsi (New)	-	-	-	-	-	-	-	-	-
00028200	Resethsi (Old)	-	-	-	-	-	-	-	-	-
00028300	Inskur	11	10	1	1	-	1	-	-	-
00028400	Amahator Vill.	1	1	-	-	-	-	-	-	-
00028500	Amahator Hq	-	-	-	-	-	-	-	-	-
00028600	Changchor	12	6	6	9	3	6	1	1	-
00028700	Keor	-	-	-	-	-	-	-	-	-

CENSUS ABSTRACT
AMAHATOR

of marginal workers									Name of Village	Location code number
Household industry workers			Other workers			Non-workers				
Persons	Males	Females	Persons	Males	Females	Persons	Males	Females		
50	51	52	53	54	55	56	57	58	2	1
18	**6**	**12**	**17**	**15**	**2**	**5,771**	**2,939**	**2,832**	**Amahator (Total)**	**0014**
18	**6**	**12**	**17**	**15**	**2**	**5,771**	**2,939**	**2,832**	**Amahator (Rural)**	**0014**
-	-	-	-	-	-	-	-	-	**Amahator (Urban)**	**0014**
									Amahator (Rural)	
1	1	-	2	2	-	1,406	691	715	Horonger	00027700
2	1	1	-	-	-	268	142	126	Kichang S/Comp.	00027800
2	2	-	1	1	-	198	96	102	Purrur	00027900
11	-	11	3	1	2	1,719	898	821	Kisetong	00028000
-	-	-	-	-	-	250	124	126	Risethsi (New)	00028100
-	-	-	-	-	-	129	65	64	Resethsi (Old)	00028200
-	-	-	10	10	-	162	82	80	Inskur	00028300
-	-	-	1	1	-	317	154	163	Amahator Vill.	00028400
-	-	-	-	-	-	25	15	10	Amahator Hq	00028500
2	2	-	-	-	-	858	447	411	Changchor	00028600
-	-	-	-	-	-	439	225	214	Keor	00028700

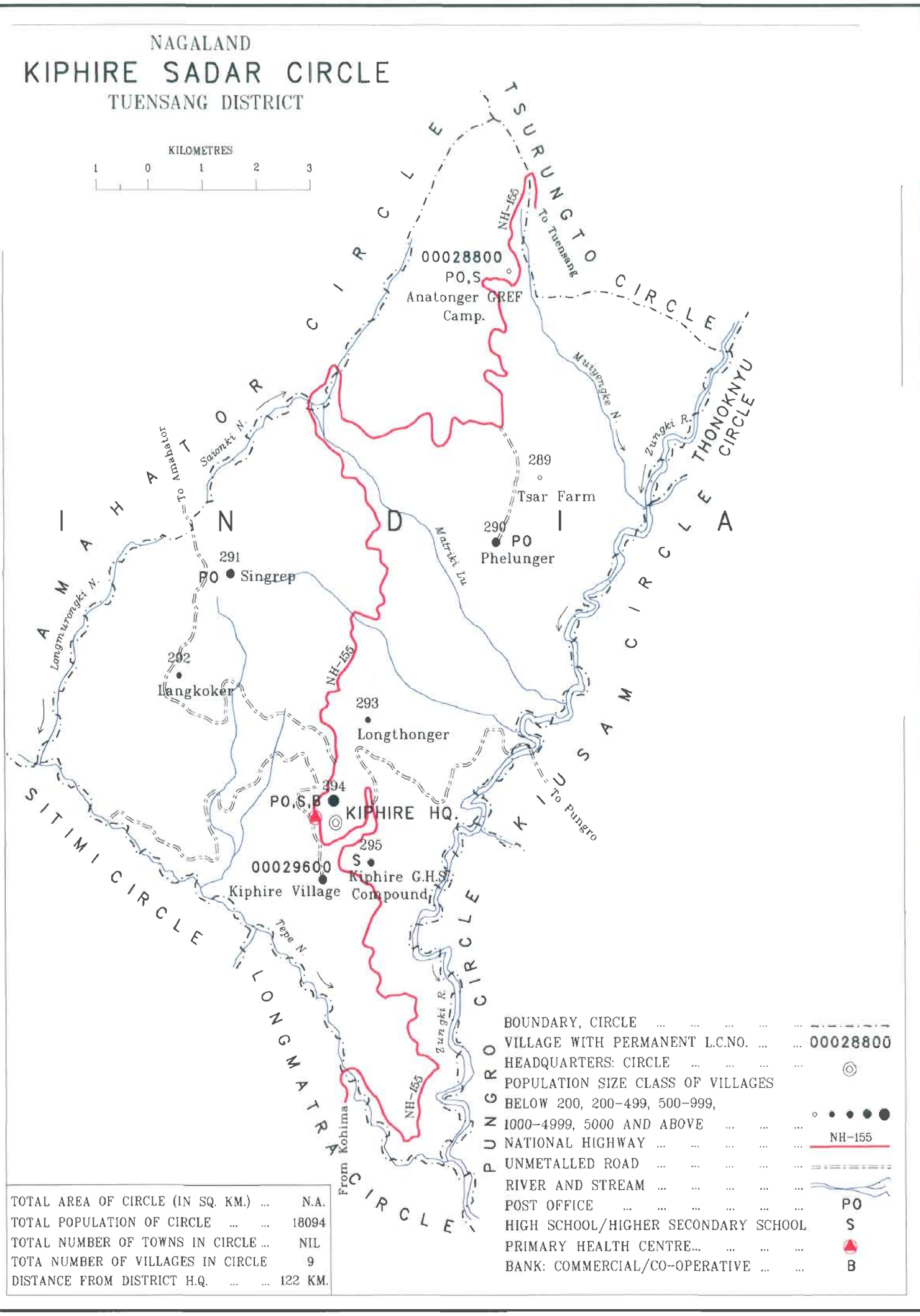

Based upon Survey of India map with the permission of Surveyor General of India. © Government of India Copyright, 2006.

Village Primary Census Abstract
Kiphire Sadar Circle

VILLAGE PRIMARY
CIRCLE -

Location code number	Name of Village	Area of Village in hectares	Number of households	Total population (including institutional and houseless population)			Population in the age-group 0-6		
				Persons	Males	Females	Persons	Males	Females
1	2	3	4	5	6	7	8	9	10
0015	**Kiphire Sadar (Total)**		**3,218**	**18,094**	**9,590**	**8,504**	**3,031**	**1,557**	**1,474**
0015	**Kiphire Sadar (Rural)**		**3,218**	**18,094**	**9,590**	**8,504**	**3,031**	**1,557**	**1,474**
0015	**Kiphire Sadar (Urban)**		-	-	-	-	-	-	-
	Kiphire Sadar (Rural)								
00028800	Anatonger GREF Camp	-	1	10	8	2	3	3	-
00028900	Tsar Farm	-	16	100	47	53	4	2	2
00029000	Phelonger	-	511	3,213	1,669	1,544	551	307	244
00029100	Singrep	-	263	1,332	682	650	276	149	127
00029200	Langkoker	-	107	463	252	211	68	33	35
00029300	Longthonger	-	54	227	112	115	47	22	25
00029400	Kiphire Hq	-	1,953	10,799	5,767	5,032	1,936	967	969
00029500	Kiphire GHS Comp.	-	97	549	266	283	62	26	36
00029600	Kiphire Vill.	-	216	1,401	787	614	84	48	36

CENSUS ABSTRACT
KIPHIRE SADAR

Scheduled Caste popuation			Scheduled Tribe population			Literates			Name of Village
Persons	Males	Females	Persons	Males	Females	Persons	Males	Females	
11	12	13	14	15	16	17	18	19	2
-	-	-	**16,673**	**8,640**	**8,033**	**10,789**	**6,223**	**4,566**	**Kiphire Sadar (Total)**
-	-	-	**16,673**	**8,640**	**8,033**	**10,789**	**6,223**	**4,566**	**Kiphire Sadar (Rural)**
-	-	-	-	-	-	-	-	-	**Kiphire Sadar (Urban)**
									Kiphire Sadar (Rural)
-	-	-	-	-	-	3	3	-	Anatonger GREF Camp
-	-	-	95	45	50	71	42	29	Tsar Farm
-	-	-	3,183	1,655	1,528	1,833	1,000	833	Phelonger
-	-	-	1,317	672	645	541	307	234	Singrep
-	-	-	463	252	211	240	154	86	Langkoker
-	-	-	193	95	98	64	32	32	Longthonger
-	-	-	9,570	4,965	4,605	6,956	4,052	2,904	Kiphire Hq
-	-	-	547	264	283	374	197	177	Kiphire GHS Comp.
-	-	-	1,305	692	613	707	436	271	Kiphire Vill.

VILLAGE PRIMARY
CIRCLE -

Location code number	Name of Village	Illiterates			Total workers			Main workers		
		Persons	Males	Females	Persons	Males	Females	Persons	Males	Females
1	2	20	21	22	23	24	25	26	27	28
0015	**Kiphire Sadar (Total)**	**7,305**	**3,367**	**3,938**	**5,857**	**3,699**	**2,158**	**5,513**	**3,566**	**1,947**
0015	**Kiphire Sadar (Rural)**	**7,305**	**3,367**	**3,938**	**5,857**	**3,699**	**2,158**	**5,513**	**3,566**	**1,947**
0015	**Kiphire Sadar (Urban)**	-	-	-	-	-	-	-	-	-
	Kiphire Sadar (Rural)									
00028800	Anatonger GREF Camp	7	5	2	4	3	1	2	1	1
00028900	Tsar Farm	29	5	24	16	16	-	16	16	-
00029000	Phelonger	1,380	669	711	1,274	674	600	1,101	605	496
00029100	Singrep	791	375	416	827	417	410	827	417	410
00029200	Langkoker	223	98	125	167	92	75	165	91	74
00029300	Longthonger	163	80	83	77	47	30	75	46	29
00029400	Kiphire Hq	3,843	1,715	2,128	2,830	2,055	775	2,699	2,003	696
00029500	Kiphire GHS Comp.	175	69	106	181	111	70	154	106	48
00029600	Kiphire Vill.	694	351	343	481	284	197	474	281	193

CENSUS ABSTRACT
KIPHIRE SADAR

Industrial categories of main workers												Name of Village
Cultivators			Agricultural labourers			Household industry workers			Other workers			
Persons	Males	Females	Persons	Males	Females	Persons	Males	Females	Persons	Males	Females	
29	30	31	32	33	34	35	36	37	38	39	40	2
2,873	**1,459**	**1,414**	**180**	**91**	**89**	**112**	**59**	**53**	**2,348**	**1,957**	**391**	**Kiphire Sadar (Total)**
2,873	**1,459**	**1,414**	**180**	**91**	**89**	**112**	**59**	**53**	**2,348**	**1,957**	**391**	**Kiphire Sadar (Rural)**
-	-	-	-	-	-	-	-	-	-	-	-	**Kiphire Sadar (Urban)**
												Kiphire Sadar (Rural)
-	-	-	-	-	-	1	-	1	1	1	-	Anatonger GREF Camp
-	-	-	-	-	-	-	-	-	16	16	-	Tsar Farm
929	464	465	5	4	1	29	22	7	138	115	23	Phelonger
790	395	395	1	1	-	27	15	12	9	6	3	Singrep
111	38	73	2	2	-	-	-	-	52	51	1	Langkoker
43	23	20	21	15	6	-	-	-	11	8	3	Longthonger
554	300	254	143	67	76	39	22	17	1,963	1,614	349	Kiphire Hq
131	86	45	3	1	2	-	-	-	20	19	1	Kiphire GHS Comp.
315	153	162	5	1	4	16	-	16	138	127	11	Kiphire Vill.

VILLAGE PRIMARY

CIRCLE -

Location code number	Name of Village	Industrial categories								
		Marginal workers			Cultivators			Agricultural labourers		
		Persons	Males	Females	Persons	Males	Females	Persons	Males	Females
1	2	41	42	43	44	45	46	47	48	49
0015	**Kiphire Sadar (Total)**	**344**	**133**	**211**	**170**	**61**	**109**	**19**	**8**	**11**
0015	**Kiphire Sadar (Rural)**	**344**	**133**	**211**	**170**	**61**	**109**	**19**	**8**	**11**
0015	**Kiphire Sadar (Urban)**	-	-	-	-	-	-	-	-	-
	Kiphire Sadar (Rural)									
00028800	Anatonger GREF Camp	2	2	-	2	2	-	-	-	-
00028900	Tsar Farm	-	-	-	-	-	-	-	-	-
00029000	Phelonger	173	69	104	148	53	95	7	4	3
00029100	Singrep	-	-	-	-	-	-	-	-	-
00029200	Langkoker	2	1	1	1	-	1	-	-	-
00029300	Longthonger	2	1	1	-	-	-	2	1	1
00029400	Kiphire Hq	131	52	79	15	6	9	5	1	4
00029500	Kiphire GHS Comp.	27	5	22	2	-	2	2	-	2
00029600	Kiphire Vill.	7	3	4	2	-	2	3	2	1

CENSUS ABSTRACT
KIPHIRE SADAR

of marginal workers									Name of Village	Location code number
Household industry workers			Other workers			Non-workers				
Persons	Males	Females	Persons	Males	Females	Persons	Males	Females		
50	51	52	53	54	55	56	57	58	2	1
69	**9**	**60**	**86**	**55**	**31**	**12,237**	**5,891**	**6,346**	**Kiphire Sadar (Total)**	**0015**
69	**9**	**60**	**86**	**55**	**31**	**12,237**	**5,891**	**6,346**	**Kiphire Sadar (Rural)**	**0015**
-	-	-	-	-	-	-	-	-	**Kiphire Sadar (Urban)**	**0015**
									Kiphire Sadar (Rural)	
-	-	-	-	-	-	6	5	1	Anatonger GREF Camp	00028800
-	-	-	-	-	-	84	31	53	Tsar Farm	00028900
12	6	6	6	6	-	1,939	995	944	Phelonger	00029000
-	-	-	-	-	-	505	265	240	Singrep	00029100
-	-	-	1	1	-	296	160	136	Langkoker	00029200
-	-	-	-	-	-	150	65	85	Longthonger	00029300
38	-	38	73	45	28	7,969	3,712	4,257	Kiphire Hq	00029400
19	3	16	4	2	2	368	155	213	Kiphire GHS Comp.	00029500
-	-	-	2	1	1	920	503	417	Kiphire Vill.	00029600

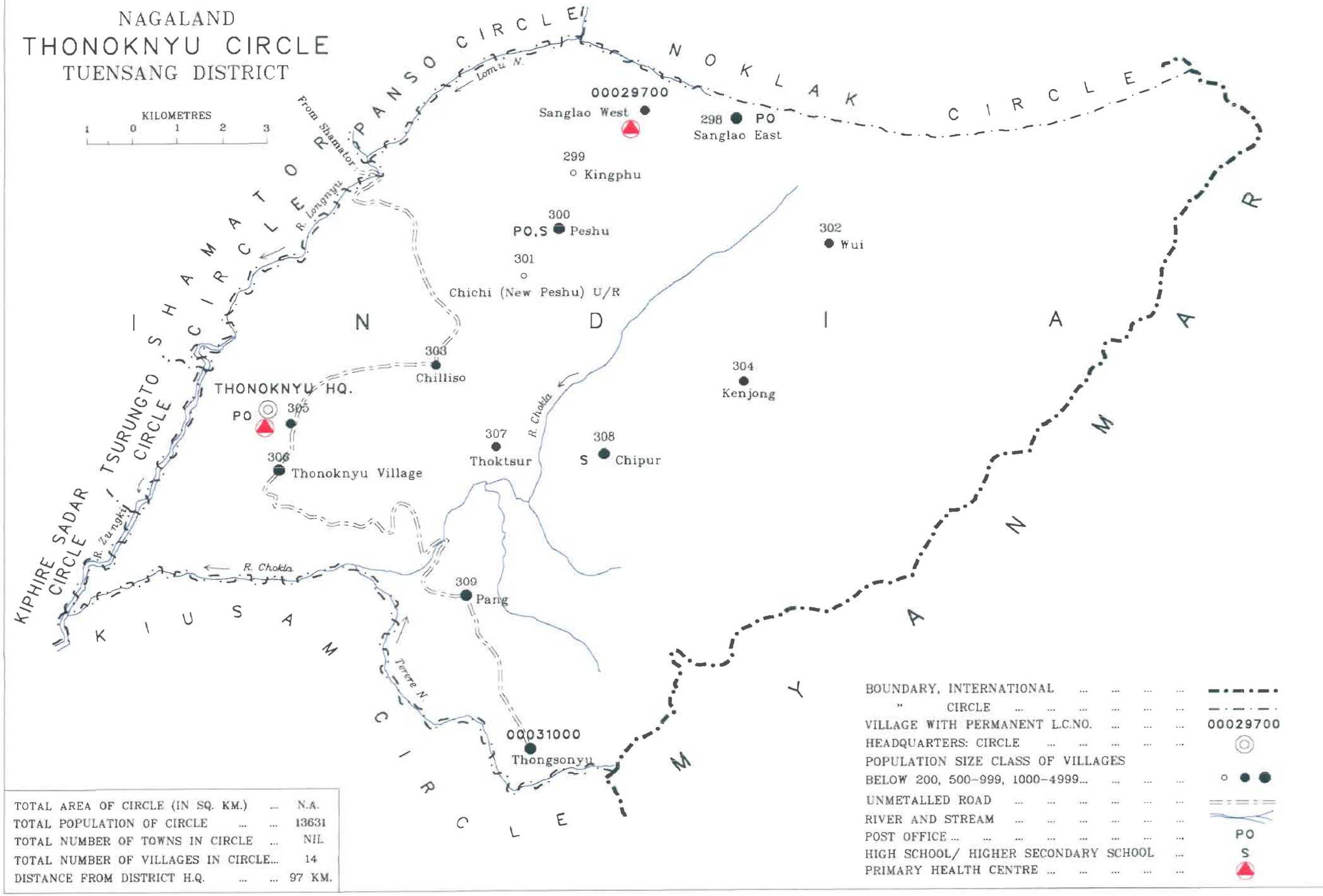
NAGALAND
THONOKNYU CIRCLE
TUENSANG DISTRICT
KILOMETRES
1 0 1 2 3
KIPHIRE SADAR CIRCLE
TSURUNGTO CIRCLE
SHAMATOR CIRCLE
PANSO CIRCLE
NOKLAK CIRCLE
KIUSAM MAYANGNAR CIRCLE
INDIA
From Shamator
Lomu N.
R. Longnyu
R. Zungky
R. Chokla
Terure N.
00029700
Sanglao West
298 PO
Sanglao East
299
Kingphu
300
PO,S Peshu
301
Chichi (New Peshu) U/R
302
Wui
303
Chilliso
THONOKNYU HQ.
PO
305
306
Thonoknyu Village
304
Kenjong
307
Thoktsur
308
S Chipur
309
Pang
00031000
Thongsonyu
TOTAL AREA OF CIRCLE (IN SQ. KM.) ... N.A.
TOTAL POPULATION OF CIRCLE 13631
TOTAL NUMBER OF TOWNS IN CIRCLE ... NIL
TOTAL NUMBER OF VILLAGES IN CIRCLE... 14
DISTANCE FROM DISTRICT H.Q. ... ... 97 KM.
BOUNDARY, INTERNATIONAL
" CIRCLE
VILLAGE WITH PERMANENT L.C.NO. 00029700
HEADQUARTERS: CIRCLE
POPULATION SIZE CLASS OF VILLAGES
BELOW 200, 500-999, 1000-4999...
UNMETALLED ROAD
RIVER AND STREAM
POST OFFICE PO
HIGH SCHOOL/ HIGHER SECONDARY SCHOOL S
PRIMARY HEALTH CENTRE

Village Primary Census Abstract
Thonoknyu Circle

VILLAGE PRIMARY
CIRCLE -

Location code number	Name of Village	Area of Village in hectares	Number of households	Total population (including institutional and houseless population)			Population in the age-group 0-6		
				Persons	Males	Females	Persons	Males	Females
1	2	3	4	5	6	7	8	9	10
0016	**Thonoknyu (Total)**		**2,080**	**13,631**	**7,380**	**6,251**	**1,878**	**1,057**	**821**
0016	**Thonoknyu (Rural)**		**2,080**	**13,631**	**7,380**	**6,251**	**1,878**	**1,057**	**821**
0016	**Thonoknyu (Urban)**		-	-	-	-	-	-	-
	Thonoknyu (Rural)								
00029700	Sanglao West	-	168	840	434	406	111	64	47
00029800	Sanglao East	-	164	1,000	550	450	125	77	48
00029900	Kingphu	-	37	188	99	89	35	26	9
00030000	Peshu	-	315	2,563	1,306	1,257	316	176	140
00030100	Chichi (New Peshu) (UR)	-	34	159	76	83	17	11	6
00030200	Wui	-	142	711	364	347	69	38	31
00030300	Chilliso	-	104	531	265	266	124	65	59
00030400	Kenjong	-	102	506	263	243	123	70	53
00030500	Thonoknyu Hq	-	159	982	523	459	128	51	77
00030600	Thonoknyu Vill.	-	250	1,099	586	513	165	92	73
00030700	Thoktsur	-	106	617	331	286	71	29	42
00030800	Chipur	-	174	1,921	1,196	725	235	148	87
00030900	Pang	-	137	1,072	548	524	178	93	85
00031000	Thongsonyu	-	188	1,442	839	603	181	117	64

CENSUS ABSTRACT
THONOKNYU

Scheduled Caste popuation			Scheduled Tribe population			Literates			Name of Village
Persons	Males	Females	Persons	Males	Females	Persons	Males	Females	
11	12	13	14	15	16	17	18	19	2
-	-	-	**13,514**	**7,302**	**6,212**	**4,617**	**2,747**	**1,870**	**Thonoknyu (Total)**
-	-	-	**13,514**	**7,302**	**6,212**	**4,617**	**2,747**	**1,870**	**Thonoknyu (Rural)**
-	-	-	-	-	-	-	-	-	**Thonoknyu (Urban)**
									Thonoknyu (Rural)
-	-	-	840	434	406	205	109	96	Sanglao West
-	-	-	1,000	550	450	305	179	126	Sanglao East
-	-	-	188	99	89	26	15	11	Kingphu
-	-	-	2,537	1,287	1,250	284	154	130	Peshu
-	-	-	159	76	83	48	23	25	Chichi (New Peshu) (UR)
-	-	-	711	364	347	62	36	26	Wui
-	-	-	531	265	266	300	159	141	Chilliso
-	-	-	506	263	243	204	113	91	Kenjong
-	-	-	969	510	459	372	243	129	Thonoknyu Hq
-	-	-	1,034	551	483	500	294	206	Thonoknyu Vill.
-	-	-	616	330	286	79	57	22	Thoktsur
-	-	-	1,920	1,195	725	867	593	274	Chipur
-	-	-	1,072	548	524	590	313	277	Pang
-	-	-	1,431	830	601	775	459	316	Thongsonyu

VILLAGE PRIMARY
CIRCLE -

Location code number	Name of Village	Illiterates			Total workers			Main workers		
		Persons	Males	Females	Persons	Males	Females	Persons	Males	Females
1	2	20	21	22	23	24	25	26	27	28
0016	**Thonoknyu (Total)**	**9,014**	**4,633**	**4,381**	**6,382**	**3,430**	**2,952**	**6,112**	**3,290**	**2,822**
0016	**Thonoknyu (Rural)**	**9,014**	**4,633**	**4,381**	**6,382**	**3,430**	**2,952**	**6,112**	**3,290**	**2,822**
0016	**Thonoknyu (Urban)**	-	-	-	-	-	-	-	-	-
	Thonoknyu (Rural)									
00029700	Sanglao West	635	325	310	373	198	175	372	198	174
00029800	Sanglao East	695	371	324	530	282	248	402	214	188
00029900	Kingphu	162	84	78	139	63	76	136	62	74
00030000	Peshu	2,279	1,152	1,127	1,302	671	631	1,215	627	588
00030100	Chichi (New Peshu) (UR)	111	53	58	78	39	39	77	38	39
00030200	Wui	649	328	321	342	172	170	342	172	170
00030300	Chilliso	231	106	125	214	110	104	214	110	104
00030400	Kenjong	302	150	152	241	120	121	241	120	121
00030500	Thonoknyu Hq	610	280	330	357	189	168	344	184	160
00030600	Thonoknyu Vill.	599	292	307	471	283	188	471	283	188
00030700	Thoktsur	538	274	264	232	125	107	232	125	107
00030800	Chipur	1,054	603	451	1,069	626	443	1,038	605	433
00030900	Pang	482	235	247	364	181	183	364	181	183
00031000	Thongsonyu	667	380	287	670	371	299	664	371	293

CENSUS ABSTRACT
THONOKNYU

Industrial categories of main workers												Name of Village
Cultivators			Agricultural labourers			Household industry workers			Other workers			
Persons	Males	Females	Persons	Males	Females	Persons	Males	Females	Persons	Males	Females	
29	30	31	32	33	34	35	36	37	38	39	40	2
5,412	**2,766**	**2,646**	**39**	**20**	**19**	**117**	**74**	**43**	**544**	**430**	**114**	**Thonoknyu (Total)**
5,412	**2,766**	**2,646**	**39**	**20**	**19**	**117**	**74**	**43**	**544**	**430**	**114**	**Thonoknyu (Rural)**
-	-	-	-	-	-	-	-	-	-	-	-	**Thonoknyu (Urban)**
												Thonoknyu (Rural)
322	157	165	2	-	2	5	3	2	43	38	5	Sanglao West
348	177	171	1	1	-	23	18	5	30	18	12	Sanglao East
129	59	70	-	-	-	-	-	-	7	3	4	Kingphu
1,131	570	561	23	12	11	19	11	8	42	34	8	Peshu
69	33	36	-	-	-	7	4	3	1	1	-	Chichi (New Peshu) (UR)
310	144	166	-	-	-	5	2	3	27	26	1	Wui
195	98	97	-	-	-	2	1	1	17	11	6	Chilliso
200	82	118	-	-	-	-	-	-	41	38	3	Kenjong
195	66	129	1	-	1	20	14	6	128	104	24	Thonoknyu Hq
411	228	183	-	-	-	5	3	2	55	52	3	Thonoknyu Vill.
226	121	105	-	-	-	4	2	2	2	2	-	Thoktsur
955	553	402	9	4	5	5	3	2	69	45	24	Chipur
335	164	171	1	1	-	7	5	2	21	11	10	Pang
586	314	272	2	2	-	15	8	7	61	47	14	Thongsonyu

VILLAGE PRIMARY

CIRCLE -

Location code number	Name of Village	Marginal workers			Industrial categories					
					Cultivators			Agricultural labourers		
		Persons	Males	Females	Persons	Males	Females	Persons	Males	Females
1	2	41	42	43	44	45	46	47	48	49
0016	**Thonoknyu (Total)**	**270**	**140**	**130**	**205**	**107**	**98**	**40**	**19**	**21**
0016	**Thonoknyu (Rural)**	**270**	**140**	**130**	**205**	**107**	**98**	**40**	**19**	**21**
0016	**Thonoknyu (Urban)**	-	-	-	-	-	-	-	-	-
	Thonoknyu (Rural)									
00029700	Sanglao West	1	-	1	1	-	1	-	-	-
00029800	Sanglao East	128	68	60	103	51	52	17	9	8
00029900	Kingphu	3	1	2	2	-	2	-	-	-
00030000	Peshu	87	44	43	63	32	31	18	10	8
00030100	Chichi (New Peshu) (UR)	1	1	-	1	1	-	-	-	-
00030200	Wui	-	-	-	-	-	-	-	-	-
00030300	Chilliso	-	-	-	-	-	-	-	-	-
00030400	Kenjong	-	-	-	-	-	-	-	-	-
00030500	Thonoknyu Hq	13	5	8	4	2	2	1	-	1
00030600	Thonoknyu Vill.	-	-	-	-	-	-	-	-	-
00030700	Thoktsur	-	-	-	-	-	-	-	-	-
00030800	Chipur	31	21	10	30	21	9	-	-	-
00030900	Pang	-	-	-	-	-	-	-	-	-
00031000	Thongsonyu	6	-	6	1	-	1	4	-	4

CENSUS ABSTRACT
THONOKNYU

of marginal workers										
Household industry workers			Other workers			Non-workers			Name of Village	Location code number
Persons	Males	Females	Persons	Males	Females	Persons	Males	Females		
50	51	52	53	54	55	56	57	58	2	1
16	**11**	**5**	**9**	**3**	**6**	**7,249**	**3,950**	**3,299**	**Thonoknyu (Total)**	**0016**
16	**11**	**5**	**9**	**3**	**6**	**7,249**	**3,950**	**3,299**	**Thonoknyu (Rural)**	**0016**
-	-	-	-	-	-	-	-	-	**Thonoknyu (Urban)**	**0016**
									Thonoknyu (Rural)	
-	-	-	-	-	-	467	236	231	Sanglao West	00029700
8	8	-	-	-	-	470	268	202	Sanglao East	00029800
-	-	-	1	1	-	49	36	13	Kingphu	00029900
1	-	1	5	2	3	1,261	635	626	Peshu	00030000
-	-	-	-	-	-	81	37	44	Chichi (New Peshu) (UR)	00030100
-	-	-	-	-	-	369	192	177	Wui	00030200
-	-	-	-	-	-	317	155	162	Chilliso	00030300
-	-	-	-	-	-	265	143	122	Kenjong	00030400
7	3	4	1	-	1	625	334	291	Thonoknyu Hq	00030500
-	-	-	-	-	-	628	303	325	Thonoknyu Vill.	00030600
-	-	-	-	-	-	385	206	179	Thoktsur	00030700
-	-	-	1	-	1	852	570	282	Chipur	00030800
-	-	-	-	-	-	708	367	341	Pang	00030900
-	-	-	1	-	1	772	468	304	Thongsonyu	00031000

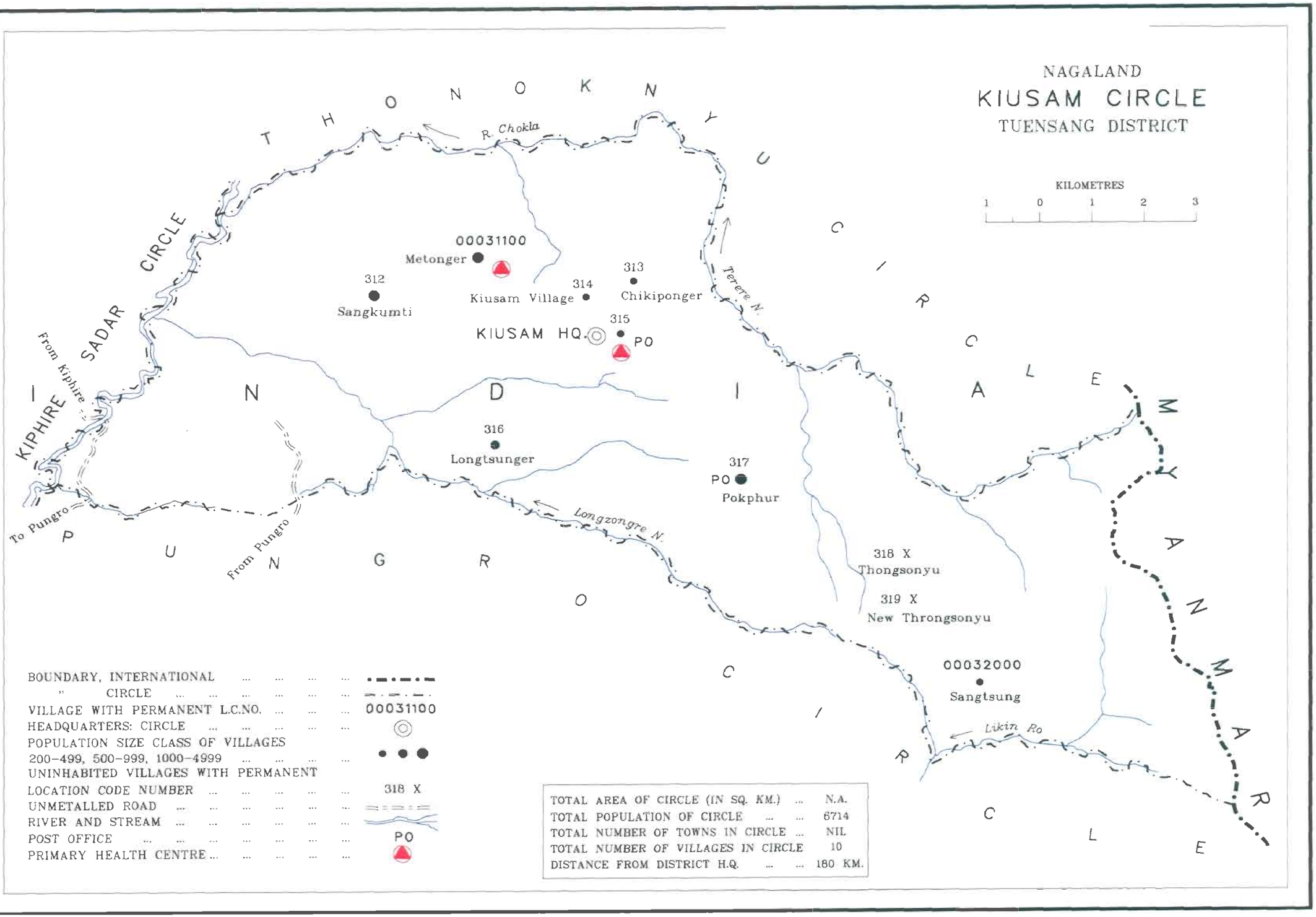
NAGALAND
KIUSAM CIRCLE
TUENSANG DISTRICT
KILOMETRES
1 0 1 2 3
THONOKNYU CIRCLE
SADAR CIRCLE
KIPHIRE
INDIA
PUNGRO CIRCLE
NAGA
HILLS
CIRCLE
R. Chokla
Terere N.
Longzongre N.
Likin Ro
From Kiphire
To Pungro
From Pungro
00031100
Metonger
312
Sangkumti
314
Kiusam Village
313
Chikiponger
315
KIUSAM HQ.
PO
316
Longtsunger
317
PO
Pokphur
318 X
Thongsonyu
319 X
New Throngsonyu
00032000
Sangtsung
BOUNDARY, INTERNATIONAL
" CIRCLE
VILLAGE WITH PERMANENT L.C.NO.
HEADQUARTERS: CIRCLE
POPULATION SIZE CLASS OF VILLAGES
200-499, 500-999, 1000-4999
UNINHABITED VILLAGES WITH PERMANENT
LOCATION CODE NUMBER
UNMETALLED ROAD
RIVER AND STREAM
POST OFFICE
PRIMARY HEALTH CENTRE
TOTAL AREA OF CIRCLE (IN SQ. KM.) ... N.A.
TOTAL POPULATION OF CIRCLE 6714
TOTAL NUMBER OF TOWNS IN CIRCLE ... NIL
TOTAL NUMBER OF VILLAGES IN CIRCLE 10
DISTANCE FROM DISTRICT H.Q. ... ... 180 KM.

Village Primary Census Abstract
Kiusam Circle

VILLAGE PRIMARY

CIRCLE -

Location code number	Name of Village	Area of Village in hectares	Number of households	Total population (including institutional and houseless population)			Population in the age-group 0-6		
				Persons	Males	Females	Persons	Males	Females
1	2	3	4	5	6	7	8	9	10
0017	**Kiusam (Total)**		**1,087**	**6,714**	**3,530**	**3,184**	**1,196**	**625**	**571**
0017	**Kiusam (Rural)**		**1,087**	**6,714**	**3,530**	**3,184**	**1,196**	**625**	**571**
0017	**Kiusam (Urban)**		-	-	-	-	-	-	-
	Kiusam (Rural)								
00031100	Metonger	-	199	1,668	852	816	51	25	26
00031200	Sangkumti	-	252	1,739	917	822	452	224	228
00031300	Chikiponger	-	96	428	244	184	48	25	23
00031400	Kiusam Vill.	-	49	259	139	120	56	22	34
00031500	Kiusam Hq	-	99	472	250	222	81	49	32
00031600	Longtsunger	-	115	647	336	311	239	139	100
00031700	Pokphur	-	221	1,198	628	570	251	133	118
00031800	Throngsonyu	-		----------Un-inhabited----------					
00031900	New Throngsonyu	-		----------Un-inhabited----------					
00032000	Sangtsung	-	56	303	164	139	18	8	10

CENSUS ABSTRACT
KIUSAM

Scheduled Caste popuation			Scheduled Tribe population			Literates			Name of Village
Persons	Males	Females	Persons	Males	Females	Persons	Males	Females	
11	12	13	14	15	16	17	18	19	2
-	-	-	**6,692**	**3,515**	**3,177**	**2,137**	**1,378**	**759**	**Kiusam (Total)**
-	-	-	**6,692**	**3,515**	**3,177**	**2,137**	**1,378**	**759**	**Kiusam (Rural)**
-	-	-	-	-	-	-	-	-	**Kiusam (Urban)**
									Kiusam (Rural)
-	-	-	1,659	847	812	385	250	135	Metonger
-	-	-	1,735	915	820	560	399	161	Sangkumti
-	-	-	428	244	184	35	24	11	Chikiponger
-	-	-	259	139	120	70	52	18	Kiusam Vill.
-	-	-	470	248	222	271	158	113	Kiusam Hq
-	-	-	640	330	310	159	83	76	Longtsunger
-	-	-	1,198	628	570	594	369	225	Pokphur
			----------Un-inhabited----------						Throngsonyu
			----------Un-inhabited----------						New Throngsonyu
-	-	-	303	164	139	63	43	20	Sangtsung

VILLAGE PRIMARY
CIRCLE -

Location code number	Name of Village	Illiterates			Total workers			Main workers		
		Persons	Males	Females	Persons	Males	Females	Persons	Males	Females
1	2	20	21	22	23	24	25	26	27	28
0017	**Kiusam (Total)**	**4,577**	**2,152**	**2,425**	**3,212**	**1,624**	**1,588**	**3,179**	**1,610**	**1,569**
0017	**Kiusam (Rural)**	**4,577**	**2,152**	**2,425**	**3,212**	**1,624**	**1,588**	**3,179**	**1,610**	**1,569**
0017	**Kiusam (Urban)**	-	-	-	-	-	-	-	-	-
	Kiusam (Rural)									
00031100	Metonger	1,283	602	681	910	463	447	885	454	431
00031200	Sangkumti	1,179	518	661	548	249	299	545	247	298
00031300	Chikiponger	393	220	173	380	221	159	378	220	158
00031400	Kiusam Vill.	189	87	102	120	66	54	119	65	54
00031500	Kiusam Hq	201	92	109	208	98	110	208	98	110
00031600	Longtsunger	488	253	235	230	115	115	230	115	115
00031700	Pokphur	604	259	345	567	282	285	566	281	285
00031800	Throngsonyu				----------Un-inhabited----------					
00031900	New Throngsonyu				----------Un-inhabited----------					
00032000	Sangtsung	240	121	119	249	130	119	248	130	118

CENSUS ABSTRACT
KIUSAM

Industrial categories of main workers												Name of Village
Cultivators			Agricultural labourers			Household industry workers			Other workers			
Persons	Males	Females	Persons	Males	Females	Persons	Males	Females	Persons	Males	Females	
29	30	31	32	33	34	35	36	37	38	39	40	2
2,966	**1,432**	**1,534**	**4**	**2**	**2**	**35**	**24**	**11**	**174**	**152**	**22**	**Kiusam (Total)**
2,966	**1,432**	**1,534**	**4**	**2**	**2**	**35**	**24**	**11**	**174**	**152**	**22**	**Kiusam (Rural)**
-	-	-	-	-	-	-	-	-	-	-	-	**Kiusam (Urban)**
												Kiusam (Rural)
835	408	427	1	-	1	9	6	3	40	40	-	Metonger
487	193	294	1	1	-	8	6	2	49	47	2	Sangkumti
360	208	152	-	-	-	3	3	-	15	9	6	Chikiponger
118	64	54	-	-	-	-	-	-	1	1	-	Kiusam Vill.
173	70	103	1	-	1	-	-	-	34	28	6	Kiusam Hq
206	101	105	1	1	-	14	8	6	9	5	4	Longtsunger
540	259	281	-	-	-	1	1	-	25	21	4	Pokphur
			----------Un-inhabited----------									Throngsonyu
			----------Un-inhabited----------									New Throngsonyu
247	129	118	-	-	-	-	-	-	1	1	-	Sangtsung

VILLAGE PRIMARY

CIRCLE -

Location code number	Name of Village	Marginal workers			Industrial categories: Cultivators			Agricultural labourers		
		Persons	Males	Females	Persons	Males	Females	Persons	Males	Females
1	2	41	42	43	44	45	46	47	48	49
0017	**Kiusam (Total)**	**33**	**14**	**19**	**31**	**14**	**17**	-	-	-
0017	**Kiusam (Rural)**	**33**	**14**	**19**	**31**	**14**	**17**	-	-	-
0017	**Kiusam (Urban)**	-	-	-	-	-	-	-	-	-
	Kiusam (Rural)									
00031100	Metonger	25	9	16	25	9	16	-	-	-
00031200	Sangkumti	3	2	1	2	2	-	-	-	-
00031300	Chikiponger	2	1	1	1	1	-	-	-	-
00031400	Kiusam Vill.	1	1	-	1	1	-	-	-	-
00031500	Kiusam Hq	-	-	-	-	-	-	-	-	-
00031600	Longtsunger	-	-	-	-	-	-	-	-	-
00031700	Pokphur	1	1	-	1	1	-	-	-	-
00031800	Throngsonyu	----------Un-inhabited----------								
00031900	New Throngsonyu	----------Un-inhabited----------								
00032000	Sangtsung	1	-	1	1	-	1	-	-	-

CENSUS ABSTRACT

KIUSAM

of marginal workers									Name of Village	Location code number
Household industry workers			Other workers			Non-workers				
Persons	Males	Females	Persons	Males	Females	Persons	Males	Females		
50	51	52	53	54	55	56	57	58	2	1
2	**-**	**2**	**-**	**-**	**-**	**3,502**	**1,906**	**1,596**	**Kiusam (Total)**	**0017**
2	**-**	**2**	**-**	**-**	**-**	**3,502**	**1,906**	**1,596**	**Kiusam (Rural)**	**0017**
-	**-**	**-**	**-**	**-**	**-**	**-**	**-**	**-**	**Kiusam (Urban)**	**0017**
									Kiusam (Rural)	
-	-	-	-	-	-	758	389	369	Metonger	00031100
1	-	1	-	-	-	1,191	668	523	Sangkumti	00031200
1	-	1	-	-	-	48	23	25	Chikiponger	00031300
-	-	-	-	-	-	139	73	66	Kiusam Vill.	00031400
-	-	-	-	-	-	264	152	112	Kiusam Hq	00031500
-	-	-	-	-	-	417	221	196	Longtsunger	00031600
-	-	-	-	-	-	631	346	285	Pokphur	00031700
			----------Un-inhabited----------						Throngsonyu	00031800
			----------Un-inhabited----------						New Throngsonyu	00031900
-	-	-	-	-	-	54	34	20	Sangtsung	00032000

NAGALAND
SITIMI CIRCLE
TUENSANG DISTRICT



BOUNDARY, DISTRICT	
" CIRCLE...	
VILLAGE WITH PERMANENT L.C.NO.	00032100
HEADQUARTERS: CIRCLE	
POPULATION SIZE CLASS OF VILLAGES	
500–999, 1000–4999	
UNMETALLED ROAD	
RIVER AND STREAM	
POST OFFICE	PO
HIGH SCHOOL/HIGHER SECONDARY SCHOOL ...	S
PRIMARY HEALTH CENTRE	

TOTAL AREA OF CIRCLE (IN SQ. KM.) ...	N.A.
TOTAL POPULATION OF CIRCLE...	11746
TOTAL NUMBER OF TOWNS IN CIRCLE ...	NIL
TOTAL NUMBER OF VILLAGES IN CIRCLE	11
DISTANCE FROM DISTRICT H.Q....	164 KM.

Village Primary Census Abstract
Sitimi Circle

VILLAGE PRIMARY
CIRCLE -

Location code number	Name of Village	Area of Village in hectares	Number of households	Total population (including institutional and houseless population)			Population in the age-group 0-6		
				Persons	Males	Females	Persons	Males	Females
1	2	3	4	5	6	7	8	9	10
0018	***Sitimi (Total)***		**1,841**	**11,746**	**6,187**	**5,559**	**1,541**	**879**	**662**
0018	**Sitimi (Rural)**		**1,841**	**11,746**	**6,187**	**5,559**	**1,541**	**879**	**662**
0018	**Sitimi (Urban)**		-	-	-	-	-	-	-
	Sitimi (Rural)								
00032100	Langzanger	-	135	639	358	281	124	68	56
00032200	Yangsekyu	-	121	588	325	263	142	106	36
00032300	Thazuvi	-	147	1,034	554	480	20	13	7
00032400	Natsami	-	177	960	465	495	259	118	141
00032500	Sitimi Vill.	-	311	2,272	1,171	1,101	321	204	117
00032600	Shishimi	-	88	483	255	228	70	41	29
00032700	Sitimi Hq	-	376	1,901	997	904	177	102	75
00032800	Nitoi	-	169	1,350	712	638	156	87	69
00032900	Honito	-	146	1,330	725	605	236	120	116
00033000	Nikiya (UR)	-	83	580	304	276	13	7	6
00033100	Xuvishe (UR)	-	88	609	321	288	23	13	10

CENSUS ABSTRACT
SITIMI

Scheduled Caste popuation			Scheduled Tribe population			Literates			Name of Village
Persons	Males	Females	Persons	Males	Females	Persons	Males	Females	
11	12	13	14	15	16	17	18	19	2
-	-	-	**11,724**	**6,176**	**5,548**	**6,068**	**3,427**	**2,641**	**Sitimi (Total)**
-	-	-	**11,724**	**6,176**	**5,548**	**6,068**	**3,427**	**2,641**	**Sitimi (Rural)**
-	-	-	-	-	-	-	-	-	**Sitimi (Urban)**
									Sitimi (Rural)
-	-	-	639	358	281	184	114	70	Langzanger
-	-	-	588	325	263	317	169	148	Yangsekyu
-	-	-	1,033	553	480	536	317	219	Thazuvi
-	-	-	960	465	495	522	273	249	Natsami
-	-	-	2,272	1,171	1,101	1,358	731	627	Sitimi Vill.
-	-	-	483	255	228	228	131	97	Shishimi
-	-	-	1,890	991	899	778	452	326	Sitimi Hq
-	-	-	1,344	710	634	706	399	307	Nitoi
-	-	-	1,330	725	605	863	485	378	Honito
-	-	-	580	304	276	281	169	112	Nikiya (UR)
-	-	-	605	319	286	295	187	108	Xuvishe (UR)

VILLAGE PRIMARY
CIRCLE -

Location code number	Name of Village	Illiterates			Total workers			Main workers		
		Persons	Males	Females	Persons	Males	Females	Persons	Males	Females
1	2	20	21	22	23	24	25	26	27	28
0018	**Sitimi (Total)**	**5,678**	**2,760**	**2,918**	**4,661**	**2,299**	**2,362**	**4,624**	**2,285**	**2,339**
0018	**Sitimi (Rural)**	**5,678**	**2,760**	**2,918**	**4,661**	**2,299**	**2,362**	**4,624**	**2,285**	**2,339**
0018	**Sitimi (Urban)**	-	-	-	-	-	-	-	-	-
	Sitimi (Rural)									
00032100	Langzanger	455	244	211	327	175	152	326	174	152
00032200	Yangsekyu	271	156	115	244	122	122	244	122	122
00032300	Thazuvi	498	237	261	294	147	147	294	147	147
00032400	Natsami	438	192	246	422	201	221	422	201	221
00032500	Sitimi Vill.	914	440	474	1,030	454	576	1,020	446	574
00032600	Shishimi	255	124	131	229	124	105	212	123	89
00032700	Sitimi Hq	1,123	545	578	903	454	449	901	452	449
00032800	Nitoi	644	313	331	436	218	218	430	216	214
00032900	Honito	467	240	227	432	235	197	431	235	196
00033000	Nikiya (UR)	299	135	164	164	81	83	164	81	83
00033100	Xuvishe (UR)	314	134	180	180	88	92	180	88	92

CENSUS ABSTRACT
SITIMI

Industrial categories of main workers												Name of Village
Cultivators			Agricultural labourers			Household industry workers			Other workers			
Persons	Males	Females	Persons	Males	Females	Persons	Males	Females	Persons	Males	Females	
29	30	31	32	33	34	35	36	37	38	39	40	2
3,896	**1,812**	**2,084**	**281**	**136**	**145**	**54**	**29**	**25**	**393**	**308**	**85**	**Sitimi (Total)**
3,896	**1,812**	**2,084**	**281**	**136**	**145**	**54**	**29**	**25**	**393**	**308**	**85**	**Sitimi (Rural)**
-	-	-	-	-	-	-	-	-	-	-	-	**Sitimi (Urban)**
												Sitimi (Rural)
7	3	4	261	128	133	9	2	7	49	41	8	Langzanger
228	107	121	-	-	-	4	4	-	12	11	1	Yangsekyu
277	135	142	-	-	-	-	-	-	17	12	5	Thazuvi
359	149	210	-	-	-	-	-	-	63	52	11	Natsami
938	390	548	2	-	2	8	8	-	72	48	24	Sitimi Vill.
170	97	73	8	2	6	12	3	9	22	21	1	Shishimi
819	396	423	-	-	-	13	7	6	69	49	20	Sitimi Hq
367	169	198	9	5	4	3	2	1	51	40	11	Nitoi
404	212	192	1	1	-	5	3	2	21	19	2	Honito
155	72	83	-	-	-	-	-	-	9	9	-	Nikiya (UR)
172	82	90	-	-	-	-	-	-	8	6	2	Xuvishe (UR)

VILLAGE PRIMARY

CIRCLE -

Location code number	Name of Village	Marginal workers			Industrial categories: Cultivators			Agricultural labourers		
		Persons	Males	Females	Persons	Males	Females	Persons	Males	Females
1	2	41	42	43	44	45	46	47	48	49
0018	**Sitimi (Total)**	**37**	**14**	**23**	**27**	**12**	**15**	**1**	**1**	**-**
0018	**Sitimi (Rural)**	**37**	**14**	**23**	**27**	**12**	**15**	**1**	**1**	**-**
0018	**Sitimi (Urban)**	-	-	-	-	-	-	-	-	-
	Sitimi (Rural)									
00032100	Langzanger	1	1	-	-	-	-	1	1	-
00032200	Yangsekyu	-	-	-	-	-	-	-	-	-
00032300	Thazuvi	-	-	-	-	-	-	-	-	-
00032400	Natsami	-	-	-	-	-	-	-	-	-
00032500	Sitimi Vill.	10	8	2	10	8	2	-	-	-
00032600	Shishimi	17	1	16	11	1	10	-	-	-
00032700	Sitimi Hq	2	2	-	2	2	-	-	-	-
00032800	Nitoi	6	2	4	3	1	2	-	-	-
00032900	Honito	1	-	1	1	-	1	-	-	-
00033000	Nikiya (UR)	-	-	-	-	-	-	-	-	-
00033100	Xuvishe (UR)	-	-	-	-	-	-	-	-	-

CENSUS ABSTRACT

SITIMI

of marginal workers									Name of Village	Location code number
Household industry workers			Other workers			Non-workers				
Persons	Males	Females	Persons	Males	Females	Persons	Males	Females		
50	51	52	53	54	55	56	57	58	2	1
6	**-**	**6**	**3**	**1**	**2**	**7,085**	**3,888**	**3,197**	**Sitimi (Total)**	**0018**
6	**-**	**6**	**3**	**1**	**2**	**7,085**	**3,888**	**3,197**	**Sitimi (Rural)**	**0018**
-	**-**	**-**	**-**	**-**	**-**	**-**	**-**	**-**	**Sitimi (Urban)**	**0018**
									Sitimi (Rural)	
-	-	-	-	-	-	312	183	129	Langzanger	00032100
-	-	-	-	-	-	344	203	141	Yangsekyu	00032200
-	-	-	-	-	-	740	407	333	Thazuvi	00032300
-	-	-	-	-	-	538	264	274	Natsami	00032400
-	-	-	-	-	-	1,242	717	525	Sitimi Vill.	00032500
4	-	4	2	-	2	254	131	123	Shishimi	00032600
-	-	-	-	-	-	998	543	455	Sitimi Hq	00032700
2	-	2	1	1	-	914	494	420	Nitoi	00032800
-	-	-	-	-	-	898	490	408	Honito	00032900
-	-	-	-	-	-	416	223	193	Nikiya (UR)	00033000
-	-	-	-	-	-	429	233	196	Xuvishe (UR)	00033100

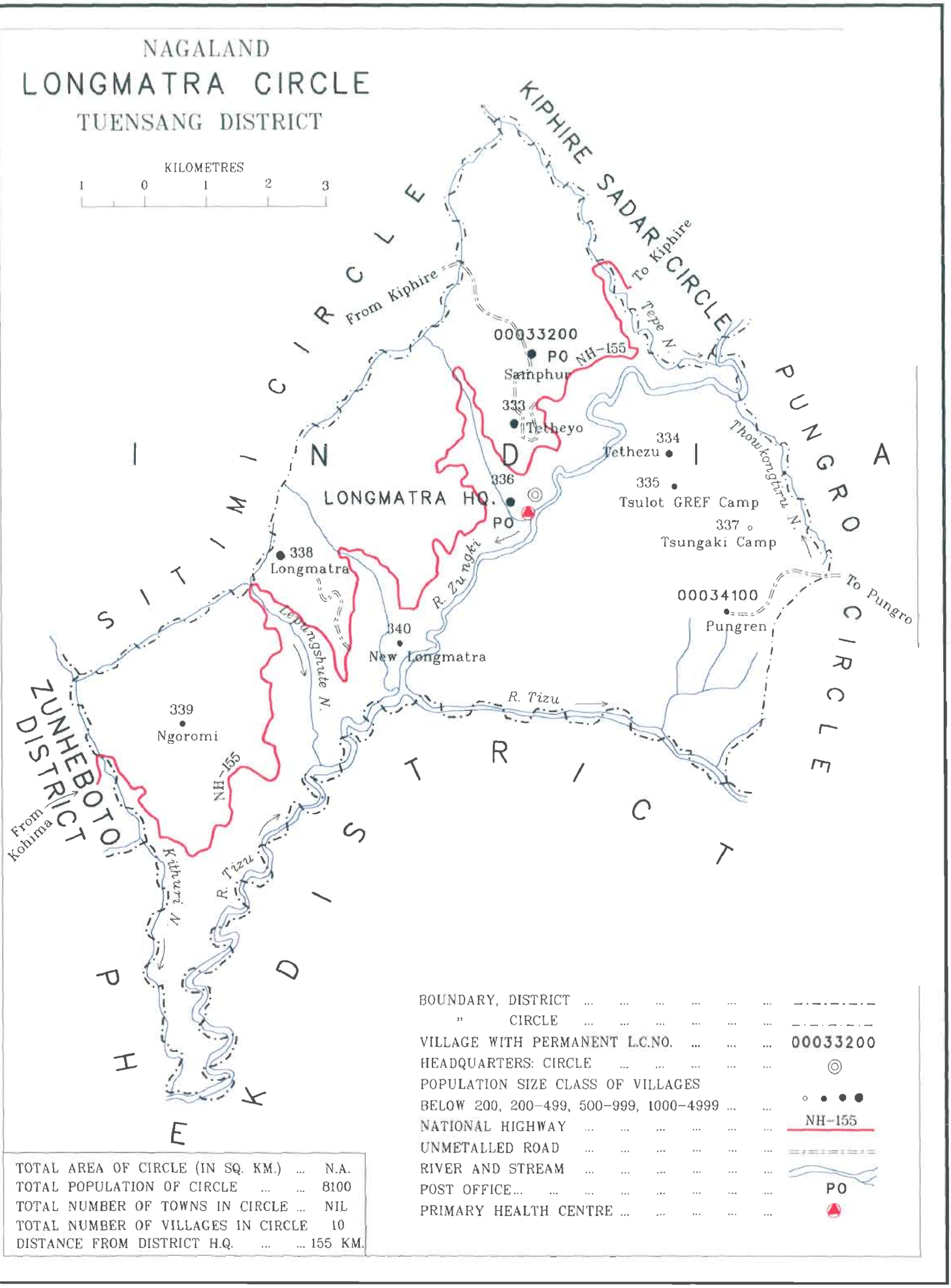

Based upon Survey of India map with the permission of the Surveyor General of India.

© Government of India Copyright, 2006.

Village Primary Census Abstract
Longmatra Circle

VILLAGE PRIMARY
CIRCLE -

Location code number	Name of Village	Area of Village in hectares	Number of households	Total population (including institutional and houseless population)			Population in the age-group 0-6		
				Persons	Males	Females	Persons	Males	Females
1	2	3	4	5	6	7	8	9	10
0019	**Longmatra (Total)**		**1,123**	**8,100**	**4,396**	**3,704**	**1,487**	**773**	**714**
0019	**Longmatra (Rural)**		**1,123**	**8,100**	**4,396**	**3,704**	**1,487**	**773**	**714**
0019	**Longmatra (Urban)**		**-**	**-**	**-**	**-**	**-**	**-**	**-**
	Longmatra (Rural)								
00033200	Samphur	-	281	2,074	1,099	975	311	171	140
00033300	Tetheyo	-	206	1,632	812	820	311	117	194
00033400	Tethezu	-	104	653	372	281	168	108	60
00033500	Tsulote GREF Camp	-	25	250	250	-	-	-	-
00033600	Longmatra Hq	-	139	1,264	668	596	324	170	154
00033700	Tsungaki Camp	-	11	11	11	-	-	-	-
00033800	Longmatra	-	154	1,155	623	532	128	71	57
00033900	Ngoromi	-	71	349	195	154	36	24	12
00034000	New Longmatra	-	50	241	124	117	61	33	28
00034100	Pungren	-	82	471	242	229	148	79	69

CENSUS ABSTRACT
LONGMATRA

Scheduled Caste popuation			Scheduled Tribe population			Literates			Name of Village
Persons	Males	Females	Persons	Males	Females	Persons	Males	Females	
11	12	13	14	15	16	17	18	19	2
-	-	-	**7,616**	**4,005**	**3,611**	**2,815**	**1,652**	**1,163**	**Longmatra (Total)**
-	-	-	**7,616**	**4,005**	**3,611**	**2,815**	**1,652**	**1,163**	**Longmatra (Rural)**
-	-	-	-	-	-	-	-	-	**Longmatra (Urban)**
									Longmatra (Rural)
-	-	-	2,067	1,094	973	546	329	217	Samphur
-	-	-	1,632	812	820	707	413	294	Tetheyo
-	-	-	653	372	281	149	84	65	Tethezu
-	-	-	19	19	-	28	28	-	Tsulote GREF Camp
-	-	-	1,040	533	507	608	342	266	Longmatra Hq
-	-	-	3	3	-	6	6	-	Tsungaki Camp
-	-	-	1,155	623	532	375	220	155	Longmatra
-	-	-	335	183	152	97	58	39	Ngoromi
-	-	-	241	124	117	57	34	23	New Longmatra
-	-	-	471	242	229	242	138	104	Pungren

VILLAGE PRIMARY
CIRCLE -

Location code number	Name of Village	Illiterates			Total workers			Main workers		
		Persons	Males	Females	Persons	Males	Females	Persons	Males	Females
1	2	20	21	22	23	24	25	26	27	28
0019	**Longmatra (Total)**	**5,285**	**2,744**	**2,541**	**2,871**	**1,675**	**1,196**	**2,587**	**1,573**	**1,014**
0019	**Longmatra (Rural)**	**5,285**	**2,744**	**2,541**	**2,871**	**1,675**	**1,196**	**2,587**	**1,573**	**1,014**
0019	**Longmatra (Urban)**	-	-	-	-	-	-	-	-	-
	Longmatra (Rural)									
00033200	Samphur	1,528	770	758	1,344	685	659	1,278	660	618
00033300	Tetheyo	925	399	526	666	348	318	526	295	231
00033400	Tethezu	504	288	216	332	183	149	299	174	125
00033500	Tsulote GREF Camp	222	222	-	250	250	-	250	250	-
00033600	Longmatra Hq	656	326	330	86	75	11	79	69	10
00033700	Tsungaki Camp	5	5	-	11	11	-	11	11	-
00033800	Longmatra	780	403	377	17	17	-	17	17	-
00033900	Ngoromi	252	137	115	13	11	2	10	8	2
00034000	New Longmatra	184	90	94	2	1	1	2	1	1
00034100	Pungren	229	104	125	150	94	56	115	88	27

CENSUS ABSTRACT
LONGMATRA

Industrial categories of main workers												Name of Village
Cultivators			Agricultural labourers			Household industry workers			Other workers			
Persons	Males	Females	Persons	Males	Females	Persons	Males	Females	Persons	Males	Females	
29	30	31	32	33	34	35	36	37	38	39	40	2
1,980	**1,068**	**912**	**31**	**14**	**17**	**39**	**24**	**15**	**537**	**467**	**70**	**Longmatra (Total)**
1,980	**1,068**	**912**	**31**	**14**	**17**	**39**	**24**	**15**	**537**	**467**	**70**	**Longmatra (Rural)**
-	-	-	-	-	-	-	-	-	-	-	-	**Longmatra (Urban)**
												Longmatra (Rural)
1,166	597	569	11	5	6	22	14	8	79	44	35	Samphur
454	250	204	11	6	5	6	2	4	55	37	18	Tetheyo
268	149	119	1	1	-	3	-	3	27	24	3	Tethezu
-	-	-	-	-	-	-	-	-	250	250	-	Tsulote GREF Camp
-	-	-	-	-	-	3	3	-	76	66	10	Longmatra Hq
-	-	-	-	-	-	-	-	-	11	11	-	Tsungaki Camp
1	1	-	-	-	-	-	-	-	16	16	-	Longmatra
2	2	-	-	-	-	-	-	-	8	6	2	Ngoromi
-	-	-	-	-	-	-	-	-	2	1	1	New Longmatra
89	69	20	8	2	6	5	5	-	13	12	1	Pungren

VILLAGE PRIMARY

CIRCLE -

Location code number	Name of Village	Marginal workers			Industrial categories					
					Cultivators			Agricultural labourers		
		Persons	Males	Females	Persons	Males	Females	Persons	Males	Females
1	2	41	42	43	44	45	46	47	48	49
0019	**Longmatra (Total)**	**284**	**102**	**182**	**183**	**66**	**117**	**16**	**6**	**10**
0019	**Longmatra (Rural)**	**284**	**102**	**182**	**183**	**66**	**117**	**16**	**6**	**10**
0019	**Longmatra (Urban)**	-	-	-	-	-	-	-	-	-
	Longmatra (Rural)									
00033200	Samphur	66	25	41	49	20	29	2	-	2
00033300	Tetheyo	140	53	87	125	42	83	6	4	2
00033400	Tethezu	33	9	24	4	3	1	5	2	3
00033500	Tsulote GREF Camp	-	-	-	-	-	-	-	-	-
00033600	Longmatra Hq	7	6	1	1	1	-	-	-	-
00033700	Tsungaki Camp	-	-	-	-	-	-	-	-	-
00033800	Longmatra	-	-	-	-	-	-	-	-	-
00033900	Ngoromi	3	3	-	-	-	-	-	-	-
00034000	New Longmatra	-	-	-	-	-	-	-	-	-
00034100	Pungren	35	6	29	4	-	4	3	-	3

CENSUS ABSTRACT
LONGMATRA

of marginal workers									Name of Village	Location code number
Household industry workers			Other workers			Non-workers				
Persons	Males	Females	Persons	Males	Females	Persons	Males	Females		
50	51	52	53	54	55	56	57	58	2	1
28	**1**	**27**	**57**	**29**	**28**	**5,229**	**2,721**	**2,508**	**Longmatra (Total)**	**0019**
28	**1**	**27**	**57**	**29**	**28**	**5,229**	**2,721**	**2,508**	**Longmatra (Rural)**	**0019**
-	-	-	-	-	-	-	-	-	**Longmatra (Urban)**	**0019**
									Longmatra (Rural)	
3	1	2	12	4	8	730	414	316	Samphur	00033200
-	-	-	9	7	2	966	464	502	Tetheyo	00033300
8	-	8	16	4	12	321	189	132	Tethezu	00033400
-	-	-	-	-	-	-	-	-	Tsulote GREF Camp	00033500
-	-	-	6	5	1	1,178	593	585	Longmatra Hq	00033600
-	-	-	-	-	-	-	-	-	Tsungaki Camp	00033700
-	-	-	-	-	-	1,138	606	532	Longmatra	00033800
-	-	-	3	3	-	336	184	152	Ngoromi	00033900
-	-	-	-	-	-	239	123	116	New Longmatra	00034000
17	-	17	11	6	5	321	148	173	Pungren	00034100

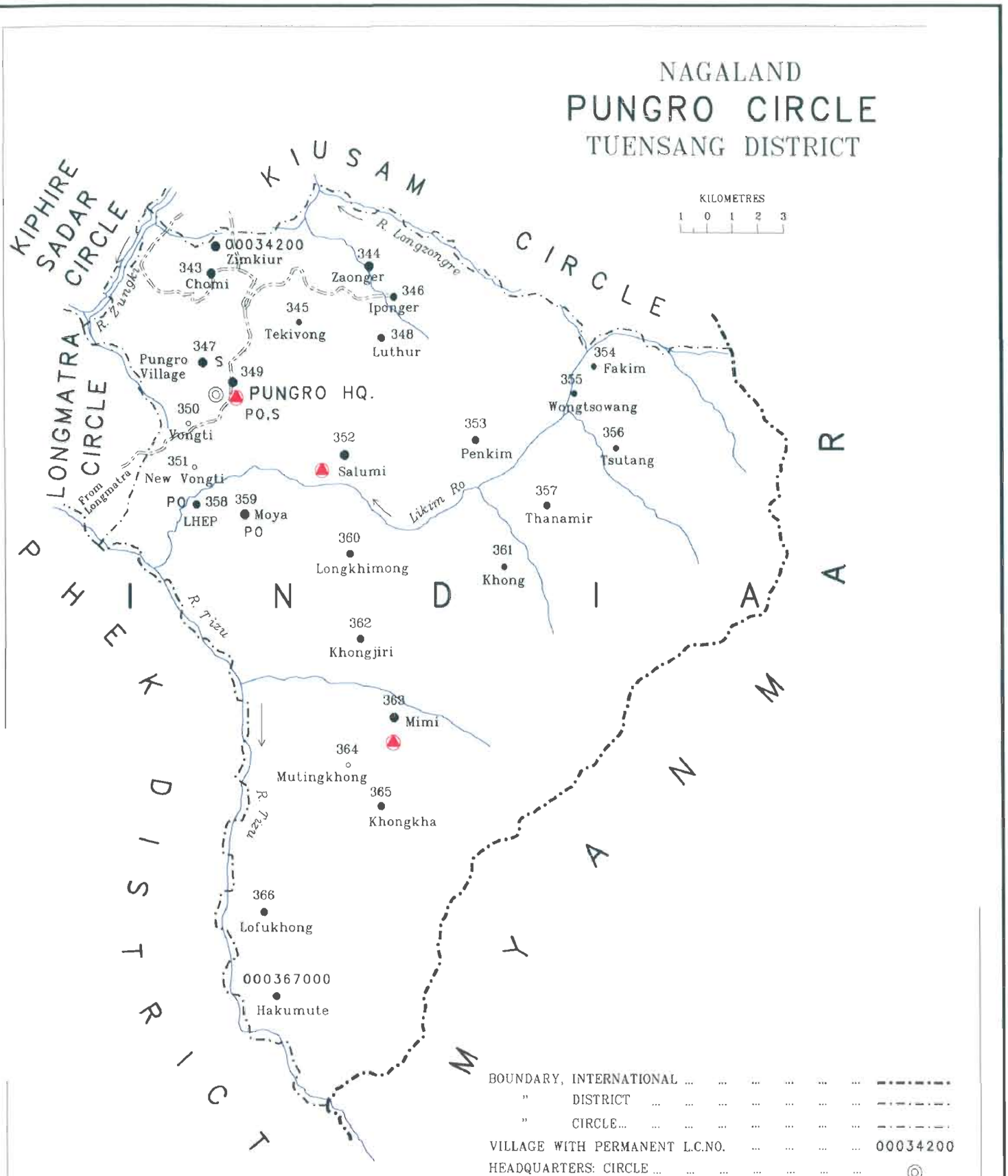

Based upon Survey of India map with the permission of the Surveyor General of India. © Government of India Copyright, 2006.

Village Primary Census Abstract
Pungro Circle

VILLAGE PRIMARY
CIRCLE -

Location code number	Name of Village	Area of Village in hectares	Number of households	Total population (including institutional and houseless population)			Population in the age-group 0-6		
				Persons	Males	Females	Persons	Males	Females
1	2	3	4	5	6	7	8	9	10
0020	**Pungro (Total)**		**4,203**	**24,075**	**12,682**	**11,393**	**4,864**	**2,562**	**2,302**
0020	**Pungro (Rural)**		**4,203**	**24,075**	**12,682**	**11,393**	**4,864**	**2,562**	**2,302**
0020	**Pungro (Urban)**		**-**	**-**	**-**	**-**	**-**	**-**	**-**
	Pungro (Rural)								
00034200	Zimkiur	-	208	1,239	609	630	322	184	138
00034300	Chomi	-	465	3,450	1,880	1,570	575	297	278
00034400	Zaonger	-	397	1,715	847	868	169	58	111
00034500	Tekivong	-	51	303	176	127	122	79	43
00034600	Iponger	-	150	724	375	349	59	30	29
00034700	Pungro Vill.	-	202	1,278	700	578	246	148	98
00034800	Luthur	-	86	628	335	293	115	48	67
00034900	Pungro Hq	-	514	2,639	1,453	1,186	528	279	249
00035000	Vongti	-	42	189	91	98	54	29	25
00035100	New Vongti	-	26	128	63	65	33	14	19
00035200	Salumi	-	383	2,491	1,283	1,208	305	162	143
00035300	Penkim	-	174	768	384	384	323	166	157
00035400	Fakim	-	105	391	198	193	60	31	29
00035500	Wongtsowang	-	75	436	263	173	125	82	43
00035600	Tsutang	-	54	206	102	104	81	41	40
00035700	Thanamir	-	144	754	389	365	139	87	52
00035800	LHEP	-	154	639	389	250	126	78	48
00035900	Moya	-	196	1,148	598	550	292	145	147
00036000	Longkhimong	-	144	784	407	377	110	64	46
00036100	Khong	-	56	290	175	115	37	28	9
00036200	Khongjiri	-	100	791	402	389	143	72	71
00036300	Mimi	-	179	1,289	646	643	491	255	236
00036400	Mutingkhong	-	29	157	76	81	18	6	12
00036500	Khongkha	-	110	672	345	327	170	79	91
00036600	Lofukhong	-	117	672	359	313	124	67	57
00036700	Hakumute	-	42	294	137	157	97	33	64

CENSUS ABSTRACT
PUNGRO

Scheduled Caste popuation			Scheduled Tribe population			Literates			Name of Village
Persons	Males	Females	Persons	Males	Females	Persons	Males	Females	
11	12	13	14	15	16	17	18	19	2
-	-	-	**23,642**	**12,409**	**11,233**	**8,218**	**4,958**	**3,260**	**Pungro (Total)**
-	-	-	**23,642**	**12,409**	**11,233**	**8,218**	**4,958**	**3,260**	**Pungro (Rural)**
-	-	-	-	-	-	-	-	-	**Pungro (Urban)**
									Pungro (Rural)
-	-	-	1,239	609	630	381	194	187	Zimkiur
-	-	-	3,448	1,878	1,570	1,605	960	645	Chomi
-	-	-	1,712	844	868	244	174	70	Zaonger
-	-	-	303	176	127	45	30	15	Tekivong
-	-	-	724	375	349	383	206	177	Iponger
-	-	-	1,269	695	574	640	364	276	Pungro Vill.
-	-	-	628	335	293	264	163	101	Luthur
-	-	-	2,541	1,394	1,147	1,305	825	480	Pungro Hq
-	-	-	189	91	98	45	30	15	Vongti
-	-	-	128	63	65	18	12	6	New Vongti
-	-	-	2,467	1,269	1,198	1,086	601	485	Salumi
-	-	-	768	384	384	136	93	43	Penkim
-	-	-	391	198	193	55	36	19	Fakim
-	-	-	436	263	173	2	1	1	Wongtsowang
-	-	-	206	102	104	2	1	1	Tsutang
-	-	-	754	389	365	65	53	12	Thanamir
-	-	-	535	296	239	326	235	91	LHEP
-	-	-	1,131	588	543	507	328	179	Moya
-	-	-	784	407	377	137	86	51	Longkhimong
-	-	-	290	175	115	82	57	25	Khong
-	-	-	783	398	385	390	206	184	Khongjiri
-	-	-	1,166	589	577	199	109	90	Mimi
-	-	-	157	76	81	15	7	8	Mutingkhong
-	-	-	672	345	327	167	115	52	Khongkha
-	-	-	627	333	294	77	43	34	Lofukhong
-	-	-	294	137	157	42	29	13	Hakumute

VILLAGE PRIMARY
CIRCLE -

Location code number	Name of Village	Illiterates			Total workers			Main workers		
		Persons	Males	Females	Persons	Males	Females	Persons	Males	Females
1	2	20	21	22	23	24	25	26	27	28
0020	**Pungro (Total)**	**15,857**	**7,724**	**8,133**	**9,830**	**5,017**	**4,813**	**8,737**	**4,645**	**4,092**
0020	**Pungro (Rural)**	**15,857**	**7,724**	**8,133**	**9,830**	**5,017**	**4,813**	**8,737**	**4,645**	**4,092**
0020	**Pungro (Urban)**	-	-	-	-	-	-	-	-	-
	Pungro (Rural)									
00034200	Zimkiur	858	415	443	574	250	324	448	208	240
00034300	Chomi	1,845	920	925	896	480	416	873	480	393
00034400	Zaonger	1,471	673	798	778	396	382	774	395	379
00034500	Tekivong	258	146	112	104	52	52	104	52	52
00034600	Iponger	341	169	172	302	153	149	302	153	149
00034700	Pungro Vill.	638	336	302	418	224	194	224	138	86
00034800	Luthur	364	172	192	192	94	98	188	93	95
00034900	Pungro Hq	1,334	628	706	975	508	467	793	436	357
00035000	Vongti	144	61	83	103	46	57	101	45	56
00035100	New Vongti	110	51	59	66	34	32	66	34	32
00035200	Salumi	1,405	682	723	955	480	475	953	479	474
00035300	Penkim	632	291	341	368	181	187	366	181	185
00035400	Fakim	336	162	174	269	130	139	268	130	138
00035500	Wongtsowang	434	262	172	188	100	88	186	99	87
00035600	Tsutang	204	101	103	110	55	55	110	55	55
00035700	Thanamir	689	336	353	429	205	224	413	199	214
00035800	LHEP	313	154	159	341	225	116	337	223	114
00035900	Moya	641	270	371	401	199	202	208	134	74
00036000	Longkhimong	647	321	326	349	173	176	178	153	25
00036100	Khong	208	118	90	147	80	67	92	62	30
00036200	Khongjiri	401	196	205	377	198	179	376	197	179
00036300	Mimi	1,090	537	553	545	269	276	507	253	254
00036400	Mutingkhong	142	69	73	111	53	58	97	45	52
00036500	Khongkha	505	230	275	334	170	164	332	168	164
00036600	Lofukhong	595	316	279	360	189	171	309	162	147
00036700	Hakumute	252	108	144	138	73	65	132	71	61

CENSUS ABSTRACT
PUNGRO

Industrial categories of main workers												Name of Village
Cultivators			Agricultural labourers			Household industry workers			Other workers			
Persons	Males	Females	Persons	Males	Females	Persons	Males	Females	Persons	Males	Females	
29	30	31	32	33	34	35	36	37	38	39	40	2
7,801	**3,870**	**3,931**	**40**	**22**	**18**	**138**	**77**	**61**	**758**	**676**	**82**	**Pungro (Total)**
7,801	**3,870**	**3,931**	**40**	**22**	**18**	**138**	**77**	**61**	**758**	**676**	**82**	**Pungro (Rural)**
-	-	-	-	-	-	-	-	-	-	-	-	**Pungro (Urban)**
												Pungro (Rural)
430	193	237	-	-	-	-	-	-	18	15	3	Zimkiur
802	427	375	1	1	-	17	8	9	53	44	9	Chomi
691	337	354	18	5	13	36	26	10	29	27	2	Zaonger
102	51	51	-	-	-	2	1	1	-	-	-	Tekivong
292	146	146	2	2	-	3	2	1	5	3	2	Iponger
173	96	77	2	1	1	4	4	-	45	37	8	Pungro Vill.
186	91	95	-	-	-	-	-	-	2	2	-	Luthur
543	229	314	3	3	-	5	2	3	242	202	40	Pungro Hq
96	41	55	-	-	-	1	-	1	4	4	-	Vongti
63	31	32	-	-	-	-	-	-	3	3	-	New Vongti
922	453	469	-	-	-	1	-	1	30	26	4	Salumi
364	179	185	-	-	-	-	-	-	2	2	-	Penkim
261	125	136	2	1	1	3	2	1	2	2	-	Fakim
186	99	87	-	-	-	-	-	-	-	-	-	Wongtsowang
110	55	55	-	-	-	-	-	-	-	-	-	Tsutang
410	196	214	-	-	-	-	-	-	3	3	-	Thanamir
172	64	108	-	-	-	-	-	-	165	159	6	LHEP
161	89	72	-	-	-	2	1	1	45	44	1	Moya
142	119	23	1	1	-	2	1	1	33	32	1	Longkhimong
83	56	27	-	-	-	7	4	3	2	2	-	Khong
301	152	149	7	5	2	49	22	27	19	18	1	Khongjiri
463	210	253	-	-	-	-	-	-	44	43	1	Mimi
95	43	52	-	-	-	-	-	-	2	2	-	Mutingkhong
322	161	161	2	1	1	1	1	-	7	5	2	Khongkha
301	157	144	2	2	-	5	3	2	1	-	1	Lofukhong
130	70	60	-	-	-	-	-	-	2	1	1	Hakumute

VILLAGE PRIMARY

CIRCLE -

Location code number	Name of Village	Marginal workers			Cultivators			Agricultural labourers		
		Persons	Males	Females	Persons	Males	Females	Persons	Males	Females
1	2	41	42	43	44	45	46	47	48	49
0020	**Pungro (Total)**	**1,093**	**372**	**721**	**1,016**	**328**	**688**	**8**	**3**	**5**
0020	**Pungro (Rural)**	**1,093**	**372**	**721**	**1,016**	**328**	**688**	**8**	**3**	**5**
0020	**Pungro (Urban)**	-	-	-	-	-	-	-	-	-
	Pungro (Rural)									
00034200	Zimkiur	126	42	84	125	41	84	-	-	-
00034300	Chomi	23	-	23	19	-	19	1	-	1
00034400	Zaonger	4	1	3	3	-	3	-	-	-
00034500	Tekivong	-	-	-	-	-	-	-	-	-
00034600	Iponger	-	-	-	-	-	-	-	-	-
00034700	Pungro Vill.	194	86	108	182	76	106	1	1	-
00034800	Luthur	4	1	3	4	1	3	-	-	-
00034900	Pungro Hq	182	72	110	178	69	109	1	1	-
00035000	Vongti	2	1	1	2	1	1	-	-	-
00035100	New Vongti	-	-	-	-	-	-	-	-	-
00035200	Salumi	2	1	1	-	-	-	-	-	-
00035300	Penkim	2	-	2	2	-	2	-	-	-
00035400	Fakim	1	-	1	1	-	1	-	-	-
00035500	Wongtsowang	2	1	1	2	1	1	-	-	-
00035600	Tsutang	-	-	-	-	-	-	-	-	-
00035700	Thanamir	16	6	10	16	6	10	-	-	-
00035800	LHEP	4	2	2	-	-	-	-	-	-
00035900	Moya	193	65	128	179	58	121	3	1	2
00036000	Longkhimong	171	20	151	152	12	140	2	-	2
00036100	Khong	55	18	37	46	11	35	-	-	-
00036200	Khongjiri	1	1	-	1	1	-	-	-	-
00036300	Mimi	38	16	22	38	16	22	-	-	-
00036400	Mutingkhong	14	8	6	13	8	5	-	-	-
00036500	Khongkha	2	2	-	-	-	-	-	-	-
00036600	Lofukhong	51	27	24	47	25	22	-	-	-
00036700	Hakumute	6	2	4	6	2	4	-	-	-

CENSUS ABSTRACT

PUNGRO

of marginal workers									Name of Village	Location code number
Household industry workers			Other workers			Non-workers				
Persons	Males	Females	Persons	Males	Females	Persons	Males	Females		
50	51	52	53	54	55	56	57	58	2	1
26	**17**	**9**	**43**	**24**	**19**	**14,245**	**7,665**	**6,580**	**Pungro (Total)**	**0020**
26	**17**	**9**	**43**	**24**	**19**	**14,245**	**7,665**	**6,580**	**Pungro (Rural)**	**0020**
-	-	-	-	-	-	-	-	-	**Pungro (Urban)**	**0020**
									Pungro (Rural)	
-	-	-	1	1	-	665	359	306	Zimkiur	00034200
2	-	2	1	-	1	2,554	1,400	1,154	Chomi	00034300
1	1	-	-	-	-	937	451	486	Zaonger	00034400
-	-	-	-	-	-	199	124	75	Tekivong	00034500
-	-	-	-	-	-	422	222	200	Iponger	00034600
6	5	1	5	4	1	860	476	384	Pungro Vill.	00034700
-	-	-	-	-	-	436	241	195	Luthur	00034800
1	1	-	2	1	1	1,664	945	719	Pungro Hq	00034900
-	-	-	-	-	-	86	45	41	Vongti	00035000
-	-	-	-	-	-	62	29	33	New Vongti	00035100
-	-	-	2	1	1	1,536	803	733	Salumi	00035200
-	-	-	-	-	-	400	203	197	Penkim	00035300
-	-	-	-	-	-	122	68	54	Fakim	00035400
-	-	-	-	-	-	248	163	85	Wongtsowang	00035500
-	-	-	-	-	-	96	47	49	Tsutang	00035600
-	-	-	-	-	-	325	184	141	Thanamir	00035700
-	-	-	4	2	2	298	164	134	LHEP	00035800
9	5	4	2	1	1	747	399	348	Moya	00035900
1	1	-	16	7	9	435	234	201	Longkhimong	00036000
-	-	-	9	7	2	143	95	48	Khong	00036100
-	-	-	-	-	-	414	204	210	Khongjiri	00036200
-	-	-	-	-	-	744	377	367	Mimi	00036300
-	-	-	1	-	1	46	23	23	Mutingkhong	00036400
2	2	-	-	-	-	338	175	163	Khongkha	00036500
4	2	2	-	-	-	312	170	142	Lofukhong	00036600
-	-	-	-	-	-	156	64	92	Hakumute	00036700

ANNEXURE - I

Number of villages under each Gram Panchayat

The state of Nagaland does not have Gram Panchayat system of village administration. Therefore, the information on the number of villages under each Gram Panchayat is not given here.

ANNEXURE - II

Note on Fertility and Mortality, 1991

Fertility Levels :

The components determining the population growth of any place are fertility, mortality and migration characteristics of the people of the area. These data are, however, not available adequately in India and the states. However, Census continually provides information on fertility in respect of the country and the states and these data are available for the 1991 Census in F - Series Tables. In 1991, four questions on fertility were canvassed. These are questions on age at marriage, number of children ever born alive, number of children surviving at the time of enumeration and whether any child was born alive during the one year prior to the date of enumeration. The first three questions were asked to the ever-married women whereas the last one question was asked to the currently married women only. Some important fertility indices based on 1991 Census data are given below:

(a) Age Specific Marital Fertility rates, 1991

Age group	Nagaland State			Tuensang District		
	Total	Rural	Urban	Total	Rural	Urban
1	2	3	4	5	6	7
15-19	105	109	93	138	149	86
20-24	142	141	143	171	163	208
25-29	132	140	107	160	156	188
30-34	105	108	92	133	127	188
35-39	84	91	54	116	113	146
40-44	63	66	40	99	98	108
45-49	48	49	37	70	68	110

The definitions of the Age Specific Marital Fertility Rate and other measures of fertility have already been given in the preceding chapter relating to concepts and definitions.

It is seen from the above statement that the comparative age specific rates for Tuensang district is higher in all the age groups than that of the state. This is indicative of the fact that the level of fertility is higher in the district than that of the state. Age group 20-24 with 171 births per 1,000 married women is the most reproductive group followed by age group 25-29 (160 births) and 15-19 (138 births).

(b) Other Ferility Measures, 1991

Ferility Measures	Nagaland			Tuensang District		
	Total	Rural	Urban	Total	Rural	Urban
1	2	3	4	5	6	7
Proportion of currently married women to Total Women	36.0	35.7	37.7	36.4	36.4	36.1
Mean Age at Marriage of Currently Married Women	20.1	20.3	19.5	20.2	20.2	19.1
Child-Women Ratio (0-4)	227	228	223	479	457	736
Child-Women Ratio (5-9)	252	259	222	704	691	859
Number of Children ever born per Ever Married Women aged 45-49 years	4.5	4.5	4.4	4.5	4.8	5.0
Crude Birth Rate (CBR)	36.0	NA	NA	38.3	NA	NA
Total Fertility Rate (TFR)	5.6	NA	NA	6.4	NA	NA
General Fertility Rate (GFR)	29	29	31	37	35	57
General Marital Fertility Rate (GMFR)	81	81	83	102	97	158

It can be seen from the various fertility measures that the level of fertility in the district is higher than those prevailing at the state level except Number of Children ever born per Ever Married Women aged 45-49 whih is 4.5 for both the State and the district. Crude Birth Rate at the district is reported to be 38.3 per thousand against the state rate of 36.0 while the GFR and GMFR are 37 and 102 per thousand respectively against the state average of 29 and 81 respectively. Child Woman Ratios are also higher in the district.

Mortality Levels

In Nagaland, as in the rest of the country, the availability of data on mortality is inadequate. However, from the information collected during the Census from all ever married woman on number of ever born children and number of children surviving the child mortality estimates for period between birth and age 1 (q1), between birth and age 2 (q2) and between birth and age 5 (q5) have been calculated for 1991 Census and are shown below.

(c) Estimates of Child Mortality, 1991

Probability of dying	Persons/ Males/ Females	Nagaland	Tuensang District
1	2	3	4
q1	Persons	51	55
	Males	51	49
	Females	52	62
q2	Persons	59	77
	Males	54	67
	Females	61	93
q3	Persons	67	84
	Males	67	79
	Females	68	94

From the estimates of child mortality given above it is found that the probability of dying is higher in the district compared to the state figures in respect of all the three probability (q1, q2 and q3) periods.

ANNEXURE - III
Various measures of Fertility and Mean Age at Marriage, 1991

State/District	GFR	GMFR	TFR	CBR	No.of children ever born per ever married woman in age group 45-49	Child - women ratio(0 -4 age group)	Child - women ratio (5 - 9 age group)	Mean age at marriage
1	2	3	4	5	6	7	8	9
Nagaland	**29.3**	**81.2**	**5.6**	**35.8**	**4.5**	**227.0**	**252.0**	**20.1**
Mon	28.1	71.3	4.8	29.1	4.0	227.0	250.0	20.2
Tuensang	37.1	101.9	6.4	38.3	4.8	228.0	279.0	20.2
Mokokchung	16.4	48.3	5.2	31.9	4.3	157.0	204.0	20.4
Zunheboto	44.6	127.8	6.1	38.5	4.2	258.0	266.0	20.5
Wokha	19.6	57.4	4.9	31.8	4.3	252.0	264.0	20.0
Kohima*	29.2	79.8	5.0	35.0	4.8	237.0	248.0	19.8
Phek	26.4	76.5	5.4	33.7	4.3	251.0	270.0	20.5

* Kohima district has been bifurcated into Kohima and Dimapur districts in 2001 Census.

ANNEXURE - IV
Percentage Distribution of Migrants ,1991

People move one place to another on account of employment, business, education, marriage, natural calamities like drought and flood, family movement and other reasons. These movement of people from one place to another which is commonly known as migration affect the population of the place of origin as well as the place of destination both temporarily and permanently. A person is considered as a migrant by place of birth if the place in which he is enumerated during the census is other than the place of birth. Similarly a person is considered as a migrant by place of last residence if the place in which he is enumerated during the census is other than his place of immediate last residence. The 1991 Census migration data gave rural-urban distribution of population on the basis of place of birth as also by place of last residence by rural and urban status of place of birth (or place of last residence as the case may be). The information furnished is further classified as follows:

Place of Birth:	Place of Last Residence:
A. Born in India	**A. Last residence elsewhere in India**
(I) Within the state of enumeration:	(I) Within the state of enumeration but outside the place of enumeration:
a) Born at the place of enumeration	a) Elsewhere in the district of enumeration
b) Born elsewhere in the district of enumeration	b) In other districts of the state of
c) Born in other districts of the state	
(II) State in India beyond the state of enumeration	(II) State in India beyond the state of enumeration
B. Born abroad	**B. Last residence outside India**

The above classification gives data on (a) migration within the state, (b) migration from one state to another state of the country, and (c) migration from other country to this country. Besides the inter-state migration, data on inter-district migration i.e., migration from one district to another district of the state as well as data on intra-district migration i.e., migration within the district of enumeration is also present.

Percentage distribution of migrants by place of birth in the District, 1991 & 2001

Place of birth	1991			2001		
	Persons	Males	Females	Persons	Males	Females
1	2	3	4	5	6	7
A. Migrants born within the State of enumeration.	7,945 (68.5)	3,440 (68.5)	4,505 (68.5)	32,868 (46.3)	17,984 (45.5)	14,884 (47.3)
i) Migrants born elsewhere in the district of enumeration.	5,834 (50.3)	2,940 (58.5)	2,894 (44.0)	31,060 (43.7)	16,940 (42.8)	14,120 (44.9)
ii) Migrants born in other districts of the State.	2,111 (18.2)	500 (10.0)	1,611 (24.5)	1,808 (2.5)	1,044 (2.6)	764 (2.4)
B. Migrants born in other States of India	3,266 (28.1)	1,428 (28.4)	1,838 (27.9)	4,411 (6.2)	3,099 (7.8)	1,312 (4.2)
C. Migrants born in other countries.	392 (3.4)	157 (3.1)	235 (3.6)	878 (1.2)	498 (1.3)	380 (1.2)
Total Migrants	**11,603 (100.0)**	**5,025 (100.0)**	**6,578 (100.0)**	**71025 (100.0)**	**39565 (100.0)**	**31460 (100.0)**

The total number of migrants in the district born within the state of Nagaland during 1991 Census was 7,945 person (68.5 per cent) and 32,868 person (46.3 per cent) in 2001 Census. Males increased from 3,440 in 1991 to 17,984 in 2001 and females from 4,505 to 14,884 in 2001. Migrants born elsewhere of Tuensang during 1991 was 5,834 persons and 31,060 persons in 2001 Census. Migrants born in other district of the state during 1991 was 2,111 persons and 1,808 persons in 2001.

Inter-state migration in the District, 1991 & 2001

Place of birth	1991		2001	
	Migrants	Percentage to total migrants	Migrants	Percentage to total migrants
1	2	3	4	5
1. Assam	1,321	40.4	1,315	29.8
2. Bihar	633	19.4	598	13.6
3. Jharkhand*	-	-	244	5.5
4. Kerela	374	11.5	240	5.4
5. Manipur	83	2.5	260	5.9
6. Rajasthan	129	3.9	211	4.8
7. Utter Pradesh	341	10.4	399	9.0
8. Uttranchal*	-	-	98	2.2
9. West Bengal	108	3.3	99	2.2
10. Other states	277	8.5	947	21.5
Total	**3,266**	**100.0**	**4,411**	**100.0**

* New State created after 1991 Census.

Annexure IV (b) gives the population of migrants by place of birth from other states to this district. Most of the migrants by place of birth are from Assam followed by migrants born in the state of Bihar both in 1991 and 2001 Census. The lowest number of migrants during 2001 Census are from Uttaranchal and West Bengal with only 2.2 per cent each.

Rural & Urban composition of Internal Migrants by Place of Last Residence in the District, 1991 & 2001

Place of last residence	Total/ Rural/ Urban	Place of enumeration					
		1991			2001		
		Total	Rural	Urban	Total	Rural	Urban
1	2	3	4	5	6	7	8
Total internal migrants							
a) Within the State	Total	8,407	3,667	4,740	36,721	25,448	11,273
		(100.0)	(43.6)	(56.4)	(100.0)	(69.3)	(30.7)
	Rural	6,938	2,911	4,027	14,736	9,453	5,283
		(82.5)	(34.6)	(47.9)	(40.1)	(25.7)	(14.4)
	Urban	1,258	577	708	5,123	601	4,522
		(15.0)	(6.9)	(8.4)	(14.0)	(1.6)	(12.3)
b) In other states of India	Total	2,942	1,291	1,651	4,345	2,240	2,105
		(100.0)	(43.9)	(56.1)	(100.0)	(51.6)	(48.4)
	Rural	2,199	915	1,284	1,952	1,006	946
		(74.7)	(31.1)	(43.6)	(44.9)	(23.2)	(21.8)
	Urban	723	357	366	1,413	500	913
		(24.6)	(12.1)	(12.4)	(32.5)	(11.5)	(21.0)

Note : Total includes the migrants whose place of birth is unclassifiable as rural & urban.

This annexure showing the number of Internal migrants by place of last residence in the district for 1991 and 2001 in rural and urban. The total migrants that moved from within the state to this district were 8,407 persons in 1991 Census and 36,721 during the 2001 Census. The number of migrants to the rural areas increased from 3,667 to 25,448 in 2001 and to the urban from 4,740 to 11,273 during 2001 Census. The highest number of persons which migrated from within the state to this district are from rural areas. In 1991 Census there were 6,938 persons in rural and only 1,258 persons in urban and in 2001 Census there are 14,736 persons in rural and 5,123 persons in urban.

ANNEXURE - V

Brief account of main religions in the district, 1991 & 2001

Name of the religion	1991		2001	
	Population	Percentage to total population	Population	Percentage to total population
1	2	3		
Hindu	8,295	3.6	6,856	1.7
Muslim	981	0.4	1,329	0.3
Christian	221,834	95.3	406,287	97.9
Sikhs	75	N	118	N
Buddhist	21	N	89	N
Jains	-	-	16	N
Other Religions & Persuasions	1,700	0.7	70	N
Religion not stated	-	-	53	N
Total	**232,906**	**100.0**	**414,818**	**100.0**

N = Negligible

There are six main religions and belief within the country. These religions are as shown in the annexure above. Christianity is the main religion of the people of the State as well as in the district. Their population was at 221,834 in 1991 and 406,287 in 2001. Their percentage in the district was at 95.3 per cent during 1991 Census and increases to 97.9 during the decade. The next largest religious community is Hindu with 8,295 persons (3.6 per cent) in 1991 Census and 6,856 persons (1.7 per cent) during 2001 Census. The religious community having the least number of persons is Jain with only 16 persons during 2001 and Nil during 1991 Census.

ANNEXURE - VI

Marital Status of population by age groups in the District, 1991 & 2001

Age group	Total population			Never married		Married		Widowed		Divorced or separated		Not specified	
	P	M	F	M	F	M	F	M	F	M	F	M	F
1	2	3	4	5	6	7	8	9	10	11	12	13	14
1991													
All age	232,906	123,293	109,613	81,961	67,400	40,127	39,890	929	2,075	154	228	122	20
0-14	88,571	45,838	42,733	45,697	42,591	98	117	7	12	36	12	0	1
15-24	47,510	25,578	21,932	24,067	17,855	1,459	3,970	16	37	17	66	19	4
25-34	30,607	15,511	15,096	7,591	4,009	7,733	10,933	84	117	22	35	81	2
35-44	25,201	12,708	12,493	1,468	711	11,078	11,462	125	295	21	24	16	1
45-54	18,520	10,233	8,287	480	217	9,582	7,614	149	428	22	28	0	0
55-64	9,703	5,737	3,966	188	103	5,385	3,421	155	421	8	21	1	0
65 +	8,442	5,308	3,134	196	71	4,707	2,272	377	751	27	39	1	1
Age not stated	4,352	2,380	1,972	2,274	1,843	85	101	16	14	1	3	4	11
2001													
All age	414818	218678	196140	149548	124505	66989	66870	1440	3879	701	886	0	0
0-14	156,154	81,823	74,331	81,591	73,804	210	491	10	15	12	21	0	0
15-24	104,582	55,930	48,652	52,172	40,186	3,673	8,177	31	137	54	152	0	0
25-34	52,224	26,397	25,827	12,047	7,673	14,039	17,410	129	441	182	303	0	0
35-44	41,636	20,607	21,029	2,035	1,403	18,260	18,774	174	678	138	174	0	0
45-54	30,770	16,758	14,012	563	461	15,858	12,686	234	765	103	100	0	0
55-64	15,217	8,769	6,448	229	232	8,229	5,449	227	707	84	60	0	0
65 +	13,089	7,757	5,332	452	383	6,546	3,744	631	1,129	128	76	0	0
Age not stated	1146	637	509	459	363	174	139	4	7	0	0	0	0

Annexure VI gives the population of persons by marital Status and by age group in the district for both 1991 and 2001 Census. In 1991 Census, there were 81,961 never married males and 67,400 never married females, 40,127 married males and 39,890 married females out of the total population in the district. The total number of female widowed, divorced, or separated are more than the males widowed and males divorced or separated.

In age group 0-14, the number of married, widowed, divorced, & separated persons for males and females are very few. During 2001 Census, 81,591 males and 73,804 females under age group 0 – 14 are under the marital status of never married. However, this status falls down as the age increased. As regards to the number of married persons, the highest number is noticed at the age group of 35-44 for both males and females in both the decades. The number of widowed, divorced or separated increases in 2001 from 1991 for both males and females. The highest number of widowed is at the age group of 65+ for both males and females in both the decades.

ANNEXURE - VII

Age, Sex and Educational level in the District, 1991 & 2001

Age group	Total population			Educational level													
				Primary		Middle		Matriculation/ secondary		Higher secondary /Intermediate/Pre-University/Senior Secondary		Non technical diploma or certificate not equal to degree		Technical diploma or certificate not equal to degree		Graduate and above	
	P	M	F	M	F	M	F	M	F	M	F	M	F	M	F	M	F
1	2	3	4	5	6	7	8	9	10	11	12	13	14	15	16	17	18
1991																	
All ages	232,906	123,293	109,613	14,086	9,959	15,007	8,696	4,810	1,788	1,295	356	30	18	148	21	1,166	261
0-6	39,383	19,943	19,440	0	0	0	0	0	0	0	0	0	0	0	0	0	0
7-14	49,188	25,895	23,293	3,995	3,180	1,190	999	39	27	12	4	4	2	3	0	0	0
15-24	47,510	25,578	21,932	4,592	3,711	6,734	4,788	1,556	881	390	187	9	13	25	7	158	81
25-34	30,607	15,511	15,096	2,079	1,707	3,425	1,919	1,501	552	426	104	4	2	55	8	450	119
35-44	25,201	12,708	12,493	1,672	848	1,957	659	990	235	302	46	3	1	31	3	315	40
45-54	18,520	10,233	8,287	1,095	322	1,157	228	516	57	123	8	3	0	33	2	185	8
55-64	9,703	5,737	3.966	368	84	332	44	151	12	20	0	5	0	1	1	27	1
65 +	8,442	5,308	3,134	207	35	171	21	42	8	11	3	1	0	0	0	17	3
Age not stated	4,352	2,380	1,972	78	72	41	38	15	16	11	4	1	0	0	0	14	9
2001																	
All age	414818	218678	196140	30056	24901	21604	16151	17806	10436	5971	3106	31	3	126	31	2923	948
0-6	58981	30129	28852	0	0	0	0	0	0	0	0	0	0	0	0	0	0
7-14	97,173	51,694	45,479	11,926	9,758	2,814	2,190	0	0	0	0	0	0	0	0	0	0
15-24	104,582	55,930	48,652	8,876	7,857	10,884	8,739	8,929	6,503	3,068	1,956	1	2	26	6	611	287
25-34	52,224	26,397	25,827	3,213	3,428	3,331	2,875	3,735	2,241	1,715	831	9	1	33	14	1,200	455
35-44	41,636	20,607	21,029	2,803	2,350	2,415	1,554	2,688	1,101	723	233	11	0	35	8	639	146
45-54	30,770	16,758	14,012	2,032	1,050	1,388	565	1,657	438	333	65	5	0	21	1	339	45
55-64	15,217	8,769	6,448	781	267	512	134	501	90	89	10	4	0	4	2	96	6
65 +	13,089	7,757	5,332	372	148	230	75	276	55	40	8	1	0	6	0	34	8
Age not stated	1146	637	509	53	43	30	19	20	8	3	3	0	0	1	0	4	1