

CENSUS OF INDIA 1971

SERIES 18

RAJASTHAN

PARTS X A & X B

DISTRICT CENSUS HANDBOOK

21. CHITTAURGARH DISTRICT

V. S. VERMA
Of the Indian Administrative Service
Director of Census Operations, Rajasthan

The motif on the cover is a montage presenting constructions typifying the rural and urban areas, set against a background formed by specimen Census notional maps of a urban and a rural block. The drawing has been specially made for us by Shri Paras Bhansali.

LIST OF PUBLICATIONS

ensus of India 1971-Series-18 Rajasthan is being published in the following parts :

Government of India Publications

Part I–A	General Report.
Part I–B	An analysis of the demographic, social cultural and migration patterns.
Part I–C	Subsidiary Tables.
Part II–A	General Population Tables.
Part II–B	Economic Tables.
Part II–C(i)	Distribution of Population, Mother Tongue and Religion, Scheduled Castes & Scheduled Tribes.
Part II–C(ii)	Other Social & Cultural Tables and Fertility Tables, Tables on Household Composition, Single Year Age, Marital Status, Educational Levels, Scheduled Castes & Scheduled Tribes, etc., Bilingualism.
Part III–A	Report on Establishments.
Part III–B	Establishment Tables.
Part IV	Housing Report and Tables.
Part V	Special Tables and Notes on Scheduled Castes & Scheduled Tribes.
Part VI–A	Town Directory.
Part VI–B	Special Survey Report on Selected Towns.
Part VI–C	Survey Report on Selected Villages.
Part VII	Special Report on Graduate and Technical Personnel.
Part VIII–A	Administration Report–Enumeration. } For official use only.
Part VIII–B	Administration Report–Tabulation. }
Part IX	Census Atlas.
Part IX–A	Administrative Atlas.

Government of Rajasthan Publications

Part X-A & X-B	District Census Hand Book–Town and Village Directory & Primary Census Abstract.
Part X–C	District Census Hand Book–Census Tables and Offical Statistics.
	Population Statistics 1971 (Pocket book).

FOREWORD

The bringing out of the District Census Handbooks is one of the various ways in which the State Government collaborates with the Government of India in the work of census-taking and the dissemination of the resulting information. While the various census publications give a lot of diverse and detailed information for the bigger units of administration i.e. state, district, tehsil and town, it is left to these District Census Handbooks to present some vital data for the still lower units i.e. wards and blocks in towns and villages in tehsils. Secondly, these handbooks present some non-census data also which is collected and processed in addition to the normal census operations.

The present series of District Census Handbook volumes combine parts A and B of the handbooks for each district. Part C, consisting of some other census tables at tehsil and town level as well as some other data, will appear in the form of a separate series.

I am gratified to note that Shri V. S. Verma, Director Census Operations, Rajasthan and his colleagues have endeavoured to bring out these exhaustive and informative volumes with precision and promptitude. I am happy to learn that the maps being included in the various district volumes are also to be published later on in the form of a comprehensive Administrative Atlas of the state. I am sure, these publications will be found useful and interesting by scholars and administrators as well as the lay reader.

Jaipur
2nd, October, 1972

S. L. KHURANA
Chief Secretary
to the Government of Rajasthan

PREFACE

The District Census Handbooks are a special and important feature of the whole scheme of Census data collection and the analysis and presentation thereof. The regular Census publications do, of course, present a multitudinous information but they do not go upto the Village and Census Block levels, for the rural and urban areas respectively. Secondly, they have to depend on the data collected only as a part of the House-listing and Enumeration Operations. The twofold purpose of the District Census Handbooks, like that of certain other special and ancillary studies that the Department undertakes, therefore, is to go down to these lower units of presentation and to present some data which is collected in addition to that produced by the above mentioned operations.

The District Handbook series were first introduced in the 1951 Census. While the 1961 series were an improvement over their counterparts in 1951, the present series for the 1971 Census are more elaborate and have been so planned that they present all the essential Census data and important demographic details alongwith suc necessary orientation and background which is very relevant for the proper understanding of a district.

1971 Census envisages the publication of District Census Handbooks in three parts viz. A, B and C for all the districts of Rajasthan. The first two of these are being presented in this series of volumes, each volume dealing with one district of the State, because these two parts have much in common and they present information which the reader might like to interlink at various stages in his study. Part C, containing both the data collected from the various dapartments of the State Government as well as certain Census tables, districtwise and down to the level of tehsils, will appear as a separate series of volumes, again, one for each district.

Parts A & B have been explained in detail in the respective introductions pertaining thereto. For the sake of convenience and better presentability this volume has been divided into three sections, viz. Town and Village Directories, Primary Census Abstract and certain common appendices and maps. A look at the Contents will further elucidate this arrangement.

This Department has produced these District Census Handbooks for and on behalf of the Government of Rajasthan. We are grateful to the unfailing assistance and encouragement which we have received at each stage from the Chief Secretary, Shri S. L. Khurana, and the Deputy Secretary in the General Administration Department Shri D. R. Mehta. The ex-Chief Secretary Shri Z. S. Jhala and the ex-Deputy Secretary Shri Yatindra Singh also gave us valuable advice and support during the earlier stages of this work. We are also grateful to Shri Khurana for having consented to write a Foreword for this series of volumes. As regards the whole scheme of these volumes and their contents, we owe a deep debt of gratitude to the guidance we have received from Shri A. Chandra Sekhar, Registrar General of India, Dr. B.K. Roy Burman, Deputy Registrar General of India, Social Studies, and Dr. B.K. Roy, Map Officer.

Shri Jagat Pal Singh, Deputy Director, Social Studies, and a team of dedicated workers including Shri Shamsher Singh, Tabulation Officer, and Shri Wali Haider, Statistical Assistant, have laboured really hard to give shape to the Town and Village Directories with the help of heaps of data collected from various sources. For the Primary Census Abstract the credit goes to Dr. U. B. Mathur, Deputy Director Headquarters, Shri S.R. Luhadia, Assistant Director, Shri R.C. Bhargava, Senior Investigator and Shri S. P. Kashyap, Senior Technical Assistant, and the persons working in Technical Section. Shri Kashyap will soon be retiring and I will like to place on record here my gratitude and admiration for his hard and consistent work.

The Art Section had to carry a tremendous load in preparing the maps going with these volumes. I am happy to say that the band of old and experienced hands as well as the new recruits have risen to the occasion in an admirable manner under the supervison of Dr. R.K. Tyagi, Geographer. Shri M.M. Goyal, Tabulation Officer, has been instrumental in seeing the volumes through the press and has spared no pains in the process. For the fine quality of printing, we are indebted to Shri P.C. Patni of the Jubilee Block and Printing Works. He made special arrangements for the job and personally supervised all processes.

It is hoped that this volume as well as its companion volume namely Part C of the District Census Handbook will be found useful by the readers.

Rambagh Palace Annexe,
JAIPUR
Dated the 2nd Oct., 1972.

V. S. VERMA
Director
Census Operations, Rajasthan.

MEMBERS OF THE STAFF ASSOCIATED WITH THIS WORK

In preparation of Town and Village Directory :

1.	Shri M. M. Saraswat	Investigator
2.	Shri R. L. Sharma	Proof Reader
3.	Late Shri C. L. Mahavar	Asstt. Compiler
4.	Shri A. K. Srivastava	Asstt. Compiler
5.	Shri K. B. Bharti	U.D.C
6.	Shri J. D. Verma	L.D.C

In preparation of Primary Census Abstract :

1.	Shri T. R. Chobisa	Tabulation Officer
2.	Shri R. N. Verma	Tabulation Officer
3.	Shri K. B. Sharma	Computor
4.	Shri S. N. Misra	Computor
5.	Shri S. L. Pareekh	Computor

In preparation of Maps :

1.	Shri M. L. Kumawat	Artist
2.	Shri D. L. Verma	Sr. Draughtsman
3.	Shri G. L. Verma	Draughtsman
4.	Shri R. S. Sharma	Draughtsman
5.	Shri S. S. Verma	Draughtsman
6.	Shri H. S. Mehrwal	Draughtsman
7.	Shri M. S. Panwar	Draughtsman
8.	Shri Abdul Karim	Computor
9.	Shri P. K. Sharma	Asstt. Compiler
10.	Shri M. P. Pareek	Asstt. Compiler
11.	Shri R. C. Bansal	Asstt. Compiler
12.	Shri G. R. Kapooria	Compiler Checker
13.	Shri R. L. Sharma	Compiler Checker
14.	Shri J. P. Tak	Compiler Checker
15.	Shri R. S. Shekhawat	Compiler Checker
16.	Shri Sohan Lal	Compiler Checker

In Printing :

1.	Shri Moti Singh	Statistical Asstt.
2.	Shri T. C. Patni	Statistical Asstt.
3.	Shri Hassan Mohammed	Proof Reader
4.	Shri Dilip Singh Chandrawat	Proof Reader

RAJASTHAN

ADMINISTRATIVE

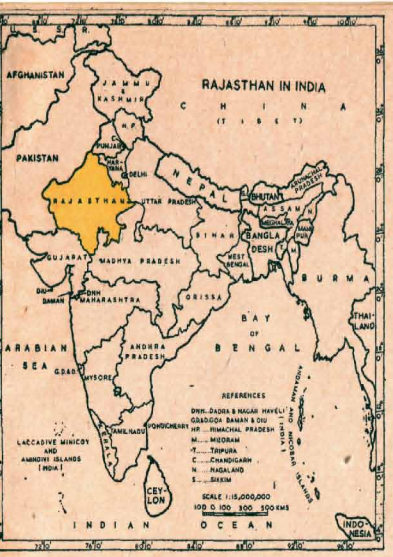

NOTES

1. Names of districts and tehsils have been given. Where the two are common, tehsil name is not repeated.
2. Tehsil name also indicates the Tehsil Hq. unless the latter has a different name. In such cases, the hq. is separately mentioned unless it happens to be a village as in the cases of Malpura Chor, Uniara, Phulera, Lasadia and Bagidora tehsils whose Hqs. are located at Bonli, Aligarh, Jhadol, Dhariyawad and Kalinjra villages respectively.
3. Railways, roads and rivers have been shown in black, red and blue colour respectively.

IMPORTANT ROAD DISTANCES (APP.) (KMS.)

1.	JAIPUR - KOTPUTLI - DELHI	256
2.	JAIPUR - ALWAR - DELHI	310
3.	JAIPUR - ALWAR	146
4.	JAIPUR - AJMER	132
5.	JAIPUR - BEAWAR - UDAIPUR	392
6.	JAIPUR - CHITTAURGARH - UDAIPUR	435
7.	UDAIPUR - AHMADABAD	250
8.	UDAIPUR - DUNGARPUR	106
9.	DUNGARPUR - BANSWARA	105
10.	UDAIPUR - BALI - MOUNT ABU	320
11.	JAIPUR - AJMER - MOUNT ABU	508
12	JAIPUR - AJMER - JODHPUR	318

IMPORTANT ROAD DISTANCES (APP.) (KMS.)

13.	JAIPUR - AJMER - KOTA	327
14.	JAIPUR - TONK - KOTA	245
15.	KOTA - JHALAWAR	85
16.	JAIPUR - DUDU - NAGAUR	275
17.	JAIPUR - SUJANGARH - NAGAUR	317
18	JAIPUR - RATANGARH - BIKANER	336
19.	JAIPUR - RATANGARH - GANGANAGAR	446
20.	GANGANAGAR - BIKANER	242
21.	BIKANER - NAGAUR	112
22.	NAGAUR - JODHPUR	136
23.	JAIPUR - BHARATPUR	178
24.	BHARATPUR - DEEG - ALWAR	117

MILES 20 0 20 40 60 80 100
50 0 50 100 150 KMS.

BOUNDARIES:
INTERNATIONAL — STATE —
DISTRICT — TEHSIL ....
STATE Hq. ◎ DISTRICT Hq. ⊙ TEHSIL Hq. •

DENSITY OF POPULATION

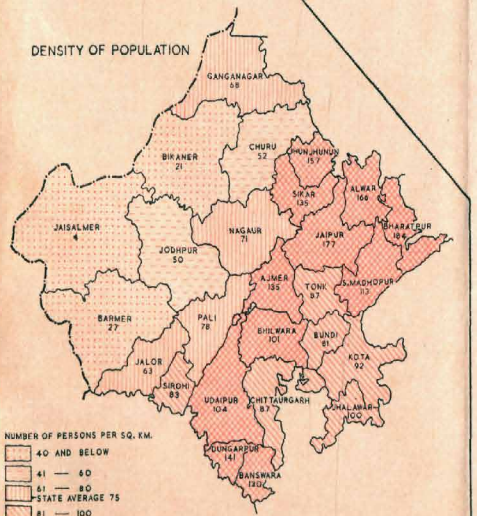

NUMBER OF PERSONS PER SQ. KM.
40 AND BELOW
41 — 60
61 — 80
STATE AVERAGE 75
81 — 100
101 AND ABOVE

PLACES OF INTEREST : (Places not named in the map numbered in red)

Sanctuaries - Sariska (T), Ghana (V), Vals-vihar (J), Sawai Madhopur, Darrah (J), Jaisamand, Mt. Abu (V).

Forts-Palaces : Bharatpur, Deeg, Jaipur, Amber, Ranthambhor (T), Bundi, Gagron (V), Chittaurgarh, Kumbhalgarh, Jodhpur-Mandore, Jaisalmer (Havelies).

Temples etc. : Neelkanth (T), Abhaneri (V), Harsha (M), Ajmer (Dargah)-Pushkar, Baroli (M), Atru, Kushalgarh, etc., Chandravati (M), Menal (T), Jagat (V), Nagda-Eklingji (V), Nandeswar, Arthuna (V), Ranakpur (T), Mt. Abu, Osian, Jaisalmer-Lodarwa, Kiradu (V).

Museums-Libraries : Alwar, Bharatpur, Jaipur, Kota, Jhalawar, Ajmer, Udaipur, Mt. Abu, Jodhpur, Bikaner, Jaisalmer.

Lakes : Silisodh (V), Ajmer, Udaipur, Rajsamand, Jaisamand, Mt. Abu.

PLACES WITH AIR-SERVICE : Jaipur, Udaipur, Jodhpur.

International, State and district boundaries based on the Survey of India map, other particulars drawn in the Directorate of Census Operations, Rajasthan as per various sources.

TERRITORIAL CHANGES 1961 - 71

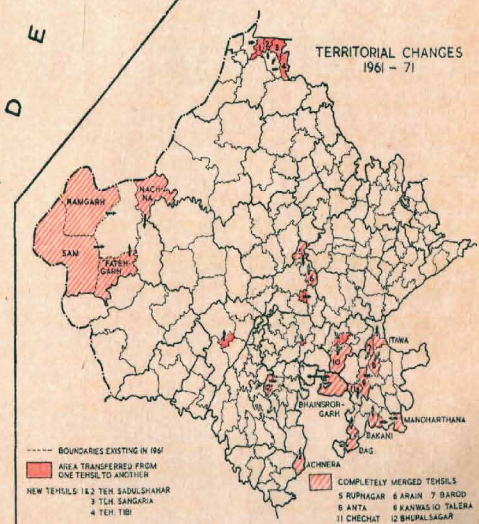

RAJASTHAN

PHYSICAL

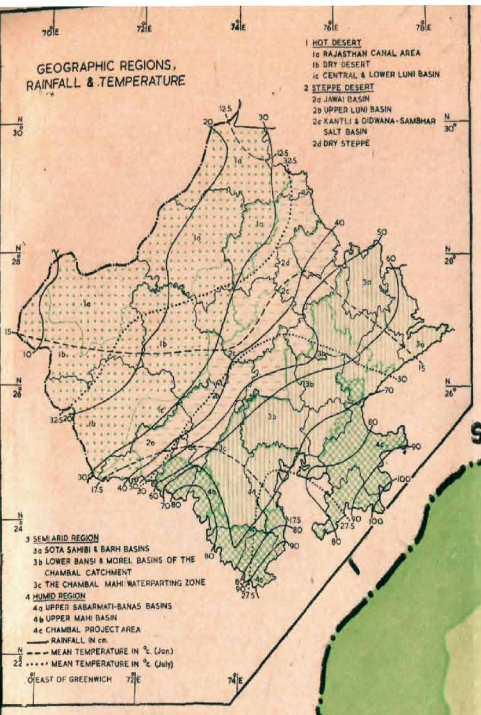

NOTES :

There are wide variations in the physical relief of Rajasthan. It ranges from 30 metres above sea-level in the vicinity of the Rann of Kutch to 500 metres and even over 750 at a few places. Nearly half of the State lies in the relief-range of 150 to 350 metres. The Aravalli ranges running from north-east to the south-west, with Guru Shikhar near Mt. Abu as the highest point, constitute a major feature and a water-shed.

The Luni and a large number of tributaries, mostly non-perennial, originating in the Aravalli ranges, form the drainage of the arid region. The western Banas, Sabarmati and Mahi etc. also flow to the south-west into Gujarat. To the south-east there is the major river-system consisting of rivers Chambal, Ahu, Kalisindh, Parbati etc. Banas and its various tributaries such as Berach, Khari and Morel drain the waters of the eastern slopes of the Aravalis also into the Chambal. There are small basins of interior drainage as well, the most important being that of the Sambhar salt lake as well as some minor rivers to the north-east. Towards the north-west, the Ganga and the Rajasthan canal systems are bringing the waters of the Punjab plains to turn the arid areas into veritable granaries. Some other major irrigation projects are those of the Gurgaon Canal, Chambal Stage I & Stage II, Mahi and Jakham.

Rajasthan has the shape of an irregular rhomb and is situated in the north-western part of India. It lies between 23°4' and 30°11' North latitudes and 69°29' and 78°17' East longitudes with the tropic of cancer passing through its southern extremity. From North to the South it has a maximum distance of 784 kms. while from East to the West the maximum distance is 650 kms. The State covers an area of 342,214 sq. kms. and is inhabited by 26,765,806 persons. In terms of area it is the second largest State in India while in population it stands 10th in rank.

"It is in Rajasthan that the desert belt girdling half around the world merges into India's rainfed centre. This has resulted in amazing variations in soil, climate, population and vast agricultural, mineral and industrial potentials"-V.C. Misra.

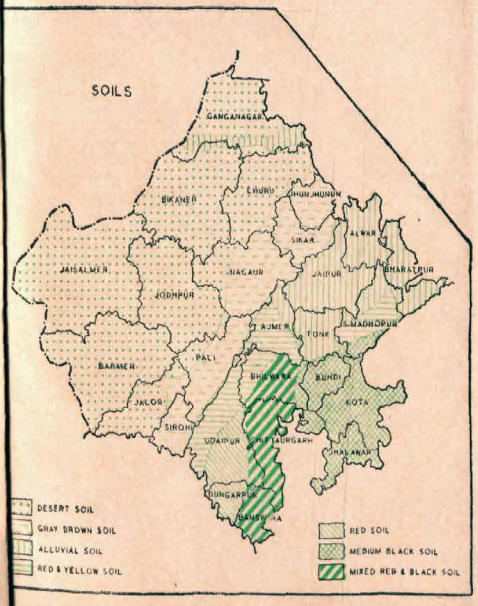

PUNJAB

HARYANA

UTTAR PRADESH

MADHYA PRADESH

GUJARAT

PAKISTAN

N

MILES 20 0 20 40 60 80 100

50 0 50 100 150 KMS.

BOUNDARIES:
INTERNATIONAL
STATE
DISTRICT

ALTITUDE IN METRES
900
600
300
150

Sambhar Lake
Jawai-Ramgarh
Gandhi-sagar
Jaisamand

R. Kantli
R. Sabi
R. Banganga
R. Parbati
R. Dhund
R. Bandi
R. Morel
R. Luni
R. Mitri (Jojari)
R. Gumtiya
R. Chambal
R. Sukari
R. Khari
R. Jojari
R. Sasi
R. Kothari
R. Banas
R. Mej
R. Kurai
R. Gunjan
R. Retam
R. Ahu
R. Jakam
R. Mahi
R. Sipu

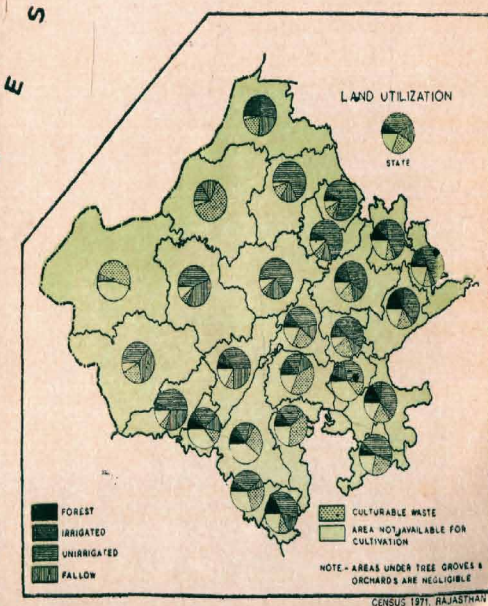

NOTE:- AREAS UNDER TREE GROVES & ORCHARDS ARE NEGLIGIBLE

MAJOR MINERALS & THEIR IMPORTANT SITES (Tehsil names in brackets):

Emerald : Teekri (Deogarh) (1); *Garnet* : Rajmahal (Deoli) (2); *Lead & Zinc* : Zawar (Girwa) (3); *Gypsum* : Jamsar (Bikaner) (4); *Soapstone* : Degota etc. (Jamwa Ramgarh) (5), Abhaneri : Kotra etc. (Ajmer) (6), Jhadol (Phalasia) (7); *Calcite* : Raipur, Maonda etc. (Neem-ka-thana) (8); *Mica* : Bagor (Mandal)-Bhoonas (Sahara) (9), Filapur : Tatarpur (Behror) (10); *Barytes* : Jamroli etc. (Rajgarh) (11); *Copper* : Khetri (Khetri) (12); *Tungsten* : Degana (Degana) (13); *Marble* : Makrana (Parbatsar) (14); *Lignite* : Palana (Bikaner) (15); *Salt* : Pachpadra (Pachpadra) (16); Sambhar (Phulera) (17); *Fuller's Earth* : Kapoondi, Rohili etc. (Baswa) (18); *Fluorspar* : Palmandaw, Samota etc. (Dungarpur) (19); *Rock Phosphate* : Jamar Kotra (Girwa) (20); *Pyrite* : Sewadpura (Sri Madhopur) (21); *Glass Sand* : Bakshi (Basi) (22).

International, State and district boundaries based on the Survey of India maps, other particulars drawn in the Directorate of Census Operations, Rajasthan as per various sources.

CENSUS 1971, RAJASTHAN

CONTENTS

PAGES

FOREWORD

PREFACE

SECTION I — DISTRICT CENSUS HANDBOOK PART-A
TOWN AND VILLAGE DIRECTORIES

INTRODUCTION ... ... (i)-(xii)

ANALYTICAL NOTES ... ... (xiii)-(xxv)

A. Town Directory ... ... (xiii)
B. Village Directory ... ... (xvi)

TOWN DIRECTORY 1-4b

Statement I — Status, Growth History and Functional Category ... 2
Statement II — Physical Aspects and Location 3
Statement III — Municipal Finance (1968-69) 4
Statement IV — Civic and other Amenities 4
Statement V — Medical, Educational, Recreational and Cultural Facilities ... 4(a)
Statement VI — Trade, Commerce, Industry and Banking ... ... 4(b)

VILLAGE DIRECTORY 9-115

1. Rashmi Tehsil 10
2. Gangrar Tehsil 12
3. Begun Tehsil 20
4. Chittaurgarh Tehsil 40
5. Kapasan Tehsil 50
6. Bhadesar Tehsil 58
7. Nimbahera Tehsil 66
8. Chhoti Sadri Tehsil 74
9. Bari Sadri Tehsil 80
10. Dungla Tehsil 86
11. Pratapgarh Tehsil 92

APPENDICES 117-124

Appendix II — Particulars Regarding Part Villages (Rural) 119
Appendix III-A — Abstract of Amenities 120
Appendix III-B — Land Utilisation 124

SECTION II — DISTRICT CENSUS HANDBOOK PART-B
PRIMARY CENSUS ABSTRACT

INTRODUCTION ... ... (i)-(ii)

ANALYTICAL NOTE ... ... (iii)-(xi)

PRIMARY CENSUS ABSTRACT 1-133

District Primary Census Abstract 2-9

Rural Primary Census Abstract 9-117

1. Rashmi Tehsil 10
2. Gangrar Tehsil 14
3. Begun Tehsil 20
4. Chittaurgarh Tehsil 42
5. Kapasan Tehsil 50
6. Bhadesar Tehsil 58
7. Nimbahera Tehsil 66
8. Chhoti Sadri Tehsil 74
9. Bari Sadri Tehsil 82
10. Dungla Tehsil 88
11. Pratapgarh Tehsil 92

Urban Primary Census Abstract 118-133

I Begun Town 118
II Chittaurgarh Town 120
III Kapasan Town 122
IV Nimbahera Town 124
V Chhoti Sadri Town 126
VI Bari Sadri Town 128
VII Pratapgarh Town 130

APPENDICES 135-138

Appendix I — List of Scheduled Castes and Scheduled Tribes 136
Appendix II — Primary Census Abstract for Special Charges 138

SECTION III—COMMON APPENDICES AND MAPS

APPENDICES 1-35

Appendix I — Alphabetical list of Towns and Villages 1
Appendix II — Distribution of Population by Religion 30
Appendix III — Inter-Censal Territorial Changes 32

MAPS (SUPPLEMENT)

District Map, Tehsil Maps & Town Maps

ERRATA

SECTION I

DISTRICT CENSUS HANDBOOK
PART A
TOWN & VILLAGE DIRECTORIES

INTRODUCTION

The District Census Hand Book, Part A, consists of two components viz., Town Directory and Village Directory. As the very names indicate, these Directories present data at the town and village level respectively. While information in respect of the Town Directory is presented in the form of six Statements, supplemented by information given in four Tables built into the Analytical Note, information in respect of the Village Directory is presented in a proforma containing 16 columns, supplemented by thirteen Tables, similarly incorporated with the Analytical Note. Town Directory data is further supplemented by Appendix I. Similarly, the Village Directory data is supplemented by Appendices II, III-A and III-B. In addition, there are some Common Appendices and Maps relevant to the Town and Village Directories and Part B of the District Census Hand Book alike.

Before presenting the Town and Village Directory particulars for this District, it is proposed to explain here certain general points as also the layout, contents and method of compilation etc. of the Statements, Tables, Village Directory Proforma, Appendices and Maps which will follow.

Units of presentation

As already noted above, our units of presentation are towns and villages respectively which may be defined here in some detail. The term 'town' is used here in a generic sense for all urban units e.g. municipal towns, cities, cantonments and notified areas. Urban units include :

(a) all places with a Municipality, Municipal Council or Cantonment or a Notified Town area; (b) All other places which satisfy the following criteria (i) A minimum population of 5,000; (ii) At least 75 per cent of the male working population engaged in non-agricultural pursuits; and (iii) A density of population of at least 1,000 per sq. mile (390 per sq. km.). A village or revenue mauza, including its hamlets, on the other hand, is the lowest rural unit. From the point of view of the revenue records, all urban units, too, comprise of one or more whole or part-villages depending upon the extent of municipalization.

Till 1961 the population-size class was the only criterion for classifying towns. Towns were grouped under six classes according to population i.e., Class I 100,000 and above, Class II 50,000 to 99,999, Class III 20,000 to 49,999, Class IV 10,000 to 19,999, Class V 5,000 to 9,999 and Class VI below 5,000. During the censuses anterior to that of 1961, existence of a self-governing local body, such as a Municipality, was generally the main criterion for classifying a place as a town. If there was no municipality and the population was also less than 5,000, a place could be regarded as town if in the opinion of the Census authorities it had certain urban characteristics. There were, of course, a host of such urban attributes—cultural, economic and social-which helped the Census authorities to distinguish the urban areas from the rural, depending on their local knowledge and discretion. In 1961, however, an objective test was prescribed for determining the urban areas on a uniform basis throughout the country. As already mentioned above, to qualify as a town, 3/4th of the male working population of a particular place was required to be engaged in non-agricultural pursuits. A large number of places which had been classified as towns in 1951 Census had to be thus eliminated from the 1961 list on account of the application of the above qualification.

Of the total 157 towns, 11 are governed by Municipal Councils. Out of the rest, 134 are governed by Municipal Boards, 1 by a Notified Area Committee, 1 by a Cantonment Board and the remaining 10 by Panchayats. The towns governed by Panchayats have been treated as "Census Towns" for our purposes as per the alternate criteria given above even though they do not have Municipalities.

Towns in Rajasthan can be classified from two angles—populationwise, from the point of view of presentation of Census data, and in terms of the official categorisation of various Municipal Councils and Boards on the basis of population and budget. In terms of population, they are divided into six classes. Of these 7 are Class I towns, i.e., 'Cities', having population of one lakh and above; 7 are Class II with 50,000-99,999 persons; 30 are Class III with 20,000-49,999 persons; 68 are Class IV with 10,000-19,999 persons; 41 are Class V with 5,000-9,999 persons; and 4 are Class VI with population of less than 5,000. In terms of the classification done by the State Government, the 145 towns (leaving out the non-municipal "Census Towns" as well as the two towns governed by a Notified Area Committee and a Cantonment Board, respectively) fall into five categories. Towns which have population of more than 50,000 belong to the first category, and are 11 in number, which means that 3 more towns are due for upgradation. (All these 11 are governed by Municipal

Councils; but, populationwise, while 7 are Class I, 4 are only Class II towns). Towns which have annual income of more than two lakhs per annum belong to the second category. Their number is 14. Towns having annual income of more than one lakh and up to two lakhs belong to the third category, and their number is 22. 45 towns with annual income of more than forty thousand and upto one lakh belong to the fourth category. Lastly, towns with annual income of upto forty thousand belong to the fifth category and they are 47 in number. 6 towns have not yet been classified by the State Government.

In addition to towns and villages, three other concepts, namely those of Urban Agglomeration, Outgrowth/ Part-Village and Standard Urban Area deserve to be discussed here. An "Urban Agglomeration" is a continuous urban spread constituted by a town and its adjoining urban outgrowth or two or more physically contiguous towns together with their outgrowths, if any. In this State, there are 4 cases in which whole towns constitute Urban Agglomerations namely (1) Bikaner City along with Bhinasar and Gangashahar towns (2) Jaipur City along with Sanganer census town and Amber town (3) Pilani town along with Vidya Vihar town; and (4) Sawai Madhopur town along with Man Town Notified Area. In the Town Directory, data pertaining to all the individual city/town constituents of an Urban Agglomeration has been given agglomerationwise.

In the next place, we have to take note of the phenomenon of "Part Villages". Most of the towns in this State do not comprise of whole revenue villages which means that some village-portions have been left out of the municipal limits. In 1961, for Census purposes. all such part villages were treated as urbanized appendages of the towns concerned and data with regard to such part-villages was presented along with that pertaining to the core town under the description of "N.M.As." i.e. Non-Municipalized Areas. This time an attempt has been made, firstly, to ascertain the existence of all such non-municipalized areas and secondly, to find out their true nature i.e. urban or rural. As a result of this enquiry 115 cases of such part-villages have been discovered. Further, while 9 of these have urban characteristics, 103 are rural in character and the remaining 3 have urban as well as rural components. The 12 cases of urbanized village-portions have been added to the urban agglomerations of the concerned core towns under the description of "Outgrowths" alias "such-and-such village urban". The rural components, 106 in number, have been treated as separate units of presentation, along with the whole villages by way of "such-and-such village rural". Village Directory particulars regarding these rural part-villages, wherever they occur, have been presented in Appendix-II while in Part B of D.C.H.B., i.e. Primary Census Abstract, they have been accommodated along with the whole revenue villages. In both cases, such a rural part-village has been distinguished by giving it a sub-number of the code number of an adjoining whole village. Thus, "32a" signifies a rural part-village adjoining the village bearing the code number 32.

As regards the 12 outgrowths, one of them makes a constituent of the Sawai Madhopur-Man Town urban agglomeration while the remaining 11, along with their respective core towns, constitute 11 more urban agglomerations, thus giving a total of 15 urban agglomerations 3 consisting only of cities/towns, 1 consisting of towns as well as an outgrowth and 11 consisting of only single core towns along with their outgrowths Like the rural part-villages, the outgrowths have also been given sub-numbers, derived from the code numbers of their core towns. Thus, "III a" denotes an outgrowth of a town having the code number III. It may also be mentioned here that while the 26 districts of the State, beginning with Ganganagar and ending with Jhalawar, bear code number 1 to 26, tehsils have been code-numbered districtwise in Arabic numerals whereas towns have also been code numbered districtwise but in Roman numerals. Blocks in towns and villages in tehsils have, of course, been code-numbered in Arabic numerals, townwise and tehsilwise respectively.

As already mentioned, full particulars regarding the city/town constituents of urban agglomerations are available in the body of the Town Directory itself. For obvious reasons it was not possible to get or present full Town Directory particulars with regard to the 12 outgrowths. Therefore all the relevant and available data with regard to these outgrowths or part-villages urban has been compiled in a consolidated form (Appendix-I) in the case of the Town Directories of those districts in which one or more such outgrowths occur. However, as the 1961 Census data regarding the population of towns included the population figures for all N.M.As. (whether rural or urban), the 1971 population figures regarding these outgrowths (i.e. urban N.M.As.) have also been given along with those of the core towns in Statement I of the Town Directory for the sake of better comparability. It will, however, be realised that the new scheme of classification and presentation regarding the erstwhile N.M.As. has, by and large, resulted in a pronounced reduction in urban area and some decrease in urban population whereas urban density has, naturally, appreciated.

As regards the third concept, namely Standard Urban Area, in all 14 S U.As. have been decided upon.

The Standard Urban Area may be defined as the projected growth area of a city or town as it would be in 1991, taking into account not only the towns and villages which will get merged into it but also the intervening areas which are potentially urban. The S.U.A. has not been made a separate unit of presentation of data for either Part A or Part B of the D.C.H.B.

Area figures

For the tehsil level rural area figures appearing in the Tables and Appendix III-B the source is the Revenue Records as maintained by the Patwaris and as reported by them for the Village Directory. For the purposes of Col. 3 of the Village Directory, the village-wise area figures, in acres, have been rounded off, wherever they have been reported by the Patwari upto decimal points. The break-up of the total village area as given in Cols. 11 to 15 of the Village Directory has similarly been rounded off following the principle of neglecting the decimal points up to 49 and adding one for all decimal values of 50 or more. Tehsil area figures have, however, been arrived at by first adding up the actual village areas, as reported, instead of the rounded off figures in Col. 3, and then rounding off this total. As the area figures for part-villages do not enter into these calculations, the tehsil rural area as per the PCA will naturally be in excess of the Village Directory tehsil rural area. If, therefore, the net tehsil rural area is to be arrived at, the area figures for part-villages as contained in Appendix II will have to be added to the tehsil rural area figures in the Tables and Appendix III-B.

The Town Directory does not give any area figures.

Town Directory

In the following paragraphs the various statements, tables etc. comprising the Town Directory will be described.

Statement I : Status, growth history and functional category :

As indicated by the title itself, this statement provides some important data regarding the status, growth in terms of population, and functional category of the towns in a district. Col. No. 1 gives the serial number, Col. 2 the name of town, and Col. 4 the name of the tehsil in which a town is situated. As already explained, towns have been code numbered districtwise and the three constituents of the location code indicate the code number of the district, code number of the tehsil and code number of the town, in that order. Towns have been arranged in order of their code numbers. However, in the four cases in which whole towns have entered into urban agglomerations, the data pertaining to the constituent towns have been given, though separately, but at one place with the names of the towns minus the data occurring again in the order indicated by the code numbers. Where an urban agglomeration consists of only the core town and its outgrowth, the existence of such U.A. has been indicated by putting an asterisk (*) against the name of the concerned core town in this statement as well as the other statements of the Town Directory.

Col. 2 also gives the class of the town in question in terms of population in Roman numerals and within brackets. Col. 5, on the other hand. indicates the civic administration status with the help of some symbols as also the category of the municipal body concerned in arabic numerals and within brackets. The symbols used in Col. 5 are these

M	:	Municipality;
MC	:	Municipal Council;
NA	:	Notified Area;
Cantt.	:	Cantonment;
P	:	Panchayat, i.e. Census Town.

Cols. 6 to 13 provide the decadal population figures for the town in question from 1901 to 1971. A dash under any of these columns indicates that the town was not having an urban status at the time of the Census in question while 'N.A.' indicates the non-availability of data. As already mentioned, the population figures pertaining to an outgrowth, wherever it occurrs, have also been given in Col. 13 within brackets underneath the population of the core town of the urban agglomeration concerned.

Table No. 1 supplements the information given in Columns 6-13 by giving the decadal increase or decrease in population in terms of percentages.

Col. 14 gives the functional category of each town as per the 1961 Census. Predominance of non-agricultural occupations governs the urban characteristics of a town. The distribution of the working population in non-agricultural pursuits, therefore, presents a scientific mode of classification according to the predominant functional characteristic of the population in a town. The industrial classification of all workers into the following nine categories, adopted at the 1961 Census, provides a basis for the functional classification of towns as it broadly corresponds to the divisions of the Standard Industrial Classification as follows :—

Industrial Categories of Workers for Census 1961		*Corresponding Divisions of the Standard Industrial Classification.*
I	Cultivator	Part of 0
II	Agricultural Labourer	Part of 0
III	Forestry, Fishing, Plantation, Mining and Quarrying etc.	Part of 0 and 1
IV	Household Industry	Part of 0, 1, 2 and 3
V	Manufacturing, other than Household Industry	2 and 3
VI	Construction	4
VII	Trade & Commerce	6
VIII	Transport, Storage, and Communications.	7
IX	Services	5, 8 and 9

These nine categories are combined and regrouped into five broad functional classes : (1) Primary Activities (categories, I, II and III); (2) Industry (categories IV, V and VI); (3) Trade and Commerce (category VII), (4) Transport (category VIII) and (5) Services (category IX).

The functional characteristics of towns are determined by working out the percentage of the working population under each of these five classes of economic activities to the total workers If workers under one of the occupations form 40% or more of their total number, it is considered a mono-functional town. If, however, such percentage is less than 40%, the next predominant occupation is taken into account so that the total of the two may come to 60% or above and such a town is called bi-functional. Again, if the total does not come upto 60%, the third predominant occupation is taken into account and such a town is taken as multi-functional.

The data for this statement and Table 1 was obtained from the Directorate of Local Bodies as well as from the General Population Tables and the Census Atlas belonging to the 1961 series of Census publications and the 1971 urban Primary Census Abstract. The referrent year for this data is 1971.

Statement II : Physical aspects and location :

The statement gives the altitude, annual rainfall, temperature, nearest city, State Headquarter, District Headquarter, Sub-divisional/Tehsil Headquarter, the nearest railway station and the nearest bus-stand in respect of each town in a district. Annual rainfall figures (Col. 4) represent the average for ten years (1961-1970). Where temperature figures (Cols. 5 and 6) for a particular town were available, the same have been indicated otherwise 'NA' has been put against the concerned town. However, in the latter case, temperature figures for neighbouring places have been indicated through footnotes. The neighbouring places are generally the nearest as the crow flies. The nearest city for the purpose of this statement (Col. 7) is the one situated in the district itself or in a neighbouring district or even in some neighbouring State. In the last case, the name of the State concerned is also given within brackets. In Cols. 8, 9 and 10 the distance in km. from the town in question to the headquarter concerned has also been given within brackets, after the name of the headquarter town. The figure of zero indicates that the town in question is also the headquarter as per the column heading. The same method of presentation applies to information regarding the nearest railway station and bus-stand (Cols. 11 and 12). Initially, this statement had three more Cols. 13 to 15, for the purposes of showing navigable rivers, canals etc. As no such case obtained in this State, these three columns were eliminated.

The sources of information in respect of this statement were : the Meteorological Department, Office of the Surveyor General of India, Tehsil Offices, Municipalities and the District Statistical Officer.

The referrent period in respect of this statement is the year 1969-70, generally speaking.

Statement III : Municipal Finance :

From this statement we learn about the annual sourcewise income and headwise expenditure of the various urban civic administrative units in a district in terms of the financial year 1968-69. The statement forms two parts, Receipt and Expenditure, with the amount in rupees rounded off to the nearest '00. A dash, wherever it occurrs in this statement, indicates nil or negligible amounts, and 'NA' that the information in question is not available.

We may explain here the various sources of income and heads of expenditure in respect of this statement, taking first the Receipt and then the Expenditure side. Receipt through taxes etc. (Col. 3) : There are two broad categories of taxes : "obligatory" and "other". Whereas obligatory taxes (octroi, tax on land and buildings, tax on houses, land rent etc., and tax on vocation and profession) have to be imposed by every municipality, taxes of "other" category (tax on vehicles and conveyances meant for hire, tax on animals used for riding, driving, draught or burden, toll on vehicles and

other conveyance and animals entering the municipality, tax on boats, tax for scavenging and cleansing private latrines etc., lighting tax, water tax where a municipality provides for water supply, tax on artisans and any other taxes) are imposed by the various municipalites by choice though under the rules.

Revenue derived from municipal powers and property apart from taxes (Col. 4) : This source covers holding of fairs and exhibitions, supply of milk, issue of licenses of various types, maintaining of cattle ponds, fines and penalties, tax on public vehicles, contracts, transport services, cinemas, providing boating facility; allotment, sale and lease of land, land rent and contracts relating to parks and gardens and such other items etc.

Government grant (Col. 5) : There are three types of Government grants : per capita grant, P.W.D. grant, and grants from the Social Welfare and other departments Per capita grant is given by the State Government, subject to certain conditions, to every municipality at the rate of 15 paisa, but in the case of municipalities located at the district headquarters an additional sum of Rs. 5,000/- is also granted. P.W.D. grant is given for works like roads and drains. This is a matching grant and whereas in the case of municipalities located at district headquarters the Government grants only 40% of the total amount required for a work, in the case of all other municipalities this grant amounts to 75% of the total amount required for a work. Social Welfare Department also grants amounts for various purposes e.g. conversion of dry latrines into flush ones, and for the purchase of tempos, scooters, vehicles, wheelbarrows etc. for removing night soil etc.

Loan and Advance (Cols. 6 and 7) : Loans are generally granted by the L.I.C. and State Government though the municipality can borrow from private sources also subject to the condition that such loans will be used for works of permanent nature only. Advances are also made by the State Government to various municipalities for some specific purposes subject to the availability of funds. The "Other" sources of income (Col.8) may differ from one municipality to another, as for example, one municipality provides boating and skating facilities and runs a cinema, and, another runs buses. General Administration (Col. 10) : The main heads of expenditure cover salary of staff, contingent expenditure on account of administration staff, police guards etc. wherever kept, protection of municipal property and enforcement of the laws and collections of taxes etc. The secondary heads of expenditure pertain to the construction and maintenance of new public streets, 'dharmashalas', rest houses, other public buildings, and places for housing the poor, granting of loans for constructing houses, providing accommodation for any class of servants and employees or granting loans to the employees for this purpose, planting and maintaining road-side and other trees, providing recreational facilities, promotion of public health, infant welfare, contribution towards any public funds raised for relief of human sufferings within and without a municipality, organising and maintaining shops and stalls for the sale of necessaries of life during the times of scarcity, holding fairs and exhibitions, and providing anti-rabic treatment, housing and maintaining destitute orphans and cripples, maintaining maternity centres and child welfare clinics, private schools etc. public safety, public health and convenience, and public works (Cols.11-13) : The following are the items related to these heads of expenditure : lighting of public streets, places and buildings, watering of public streets and places, cleansing of public streets and places and sewers and all spaces not being private properties, removing of noxious vegetation and abating all public nuisances, removing filth, rubbish, night soil, odour or any other noxious or offensive matters from privies, latrines or other common places, extinguishing of fires, regulating of offensive, dangerous trade or works, protecting of public latrines, privies, urinals, obtaining of supply or an additional supply of water, naming of streets, numbering of houses, keeping records of birth and death, arranging destruction or preservation of dogs within the municipality, arranging of preparation of compost manure from night soil and rubbish, establishment and maintenance of cattle ponds etc. There are some special duties also which consist in providing special medical aid to the sick in times of the outbreak of a dangerous disease and taking such measures as may be required to prevent such an outbreak or suppressing the recurrence thereof, giving relief, and establishing and maintaining relief works in times of famine or scarcity for destitute persons within the limits of a municipality. Public Institutions (Col. 14) : Such institutions are educational, cultural, religious and social. The municipalities can give aid to such institutions and patronise them; but such institutions should not be Government-run. The above description includes not all but some of the important items pertaining to the receipt and expenditure amounts of a municipality. The purpose is just to give a general idea of the sources of income and items of expenditure.

Two tables (Nos. 2 and 3) indicate firstly, income or expenditure under a particular group of sources or heads, as the case may be, in terms of the percentage of the total income or expenditure, and secondly, per

capita income and expenditure in rupees within brackets. In order to facilitate analysis, the various sources of income and heads of expenditure have been grouped under three headings in each case in these tables. The information for this statement as well as its two accompanying tables came from the various municipalities and panchayats etc.

Statement IV : Civic and other amenities :

The purpose of this statement is to provide information with regard to the various amenities available in a town. The road-length figures (Col. 1) include, generally speaking, all pucca and kutcha roads within the limits of a town as well as the lanes etc. in some cases. Roads falling within municipal limits of a town are generally maintained by the civic bodies concerned. While some of these bodies take the technical help from the Public Works Department, some others have their own engineering personnel. Urban Improvement Trusts also maintain roads separately but information pertaining to them is not included in this statement. The system of sewerage/drainage (Col. 4) is indicated with the help of these symbols :

KD	:	Kutcha drainage;
OSD	:	Open surface drainage;
S	:	Sewer.

As regards latrines (Cols. 5 to 7), flush latrines of various types are given under the heading 'water borne', while those Serviced manually by scavengers feature under 'service'. The category of 'Others' pertains to the various other latrines not manually or regularly serviced. In Col. 8 the actual method of the removal of night soil, and not the final disposal or use of the same, is indicated. The purpose was to assess the extent of the use of human labour in removing the night soil. The symbols used are these :

HL	:	Head-load;
WB	:	Wheel barrow;
T	:	Truck/Tractor;
CL	:	Cart-load.

In the case of protected water suply, only such towns as have a regular protected water supply scheme as per the information received from the Public Health Engineering Department are indicated as beneficiaries of this system. Where a protected water supply scheme is under execution, the symbol UE has been used. The capacity in the context of protected water supply relates not to the storage but to the pumping The symbols used to indicate the various sources are these:

W	:	Well;
TW	:	Tubewell;
TK	:	Tanks and reservoirs;
R	:	River;
C	:	Canal.

Only such towns have been treated as having a fire-fighting service as provide for regular fire-fighting squads. As regards the electric supply, domestic connections (Col. 12) denote electric supply available to residential consumers for light, fans, and radios etc. Industrial connections (Col. 13) in this context signify electric supply available to industrial consumers and this can be for the purposes of small, medium, and large scale industries. Commercial connections (Col. 14) are those which are available to non-residential premises such as business houses, shops, cinemas, auditoria, clubs, public offices, railways, hospitals, schools, hostels, petrol pumps, X-ray plants etc. and religious premises and charitable homes and such portions of residential premises as are used for conducting of business. The category, 'Commercial' is further divided into two types : (i) that for light, fans and radios etc. and (ii) for small heat and power appliances. Road-lighting points (Col. 15) denote street lighting systems including traffic control system and lighting of public parks etc. under municipalities, panchayats etc. but excluding private colonies. There is yet another category 'Others' (Col. 16) which in the present context pertains to agricultural connections and mixed-load connections.

Information given under the various columns of this statement was collected from the various civic bodies as well as the Public Health and Engineering Department, Rajasthan State Electricity Board, and the various private electric supply companies.

The information in this statement refers to the year 1969 for Cols. 3 to 8, and 11; to 1971 for 9 to 10; and to 1969-70 for Cols. 12 to 15.

Statement V : Medical, educational, recreational and cultural facilities :

Statement V presents data in respect of medical, educational, recreational and cultural facilities. Medical institutions in Col. 3 in the present context include both the Government and the recognised private institutions pertaining to allopathic, homoeopathic, ayurvedic, unani, and naturopathic systems. Private clinics etc. are, however, excluded. The number of beds for a category of medical institutions is indicated in Col. 4. The various medical institutions are denoted by these symbols :

H : Hospital;
D : Dispensary;
TBC : T.B. Clinic;
HC : Health Centre;
FC : Family Planning Centre;
MCW : Maternity and Child Welfare Centre;
PHL : Public Health Laboratory;
AYU : Ayurvedic;
HOM : Homoeopathic;
UN : Unani;
NP : Naturopathic.

In the case of ayurvedic, homoeopathic, unani and naturopathic systems, only hospitals and dispensaries have been shown. Symbol H or D, as the case may be, has been added after the abbreviated symbols in respect of the four above-named systems. Table No. 4 shows the number of beds per thousand population in respect of the various medical institutions.

As regards educational facilities, information relating to certain specified categories of institutions has been given under Cols. 5 to 12. the remaining educational institutions such as universities, agricultural and veterinary colleges etc. are taken care of by Col. 13 under the heading 'Others'. The figures within brackets in each case represent the incidence of a particular type of institution. In Col. 9 no symbols have been used and only the number of the concerned institution is shown, the name of the institution in full being given in a footnote.

In showing the various other educational institutions in Col. 13 of Statement V, the total number of such institutions has been indicated within brackets, full names of these institutions being by way of a footnote. In those cases, however, in which the number of a particular institution exceeds one and the institutions belong to different categories, the actual number of such institutions is also indicated against their names in the footnote, otherwise the number of institutions is not given in the footnote.

The symbols used are as follows :

Col. 5 : A : Arts;
S : Science;
C : Commerce.

In the case of Col. 5, where colleges with combined faculties exist, the symbols also have been combined accordingly. In the case of parks/stadia, and auditoria and drama halls, the figures indicating these units may mean one of the two amenities or both of them.

Relevant matter which went into the preparation of this statement and the accompanying table (No. 4) came from the concerned directorates and universities etc. as well as the various local bodies.

Information provided in this statement is for the year 1970-71, by and large.

Statement VI : Trade, commerce, industry and banking :

The purpose of this statement is to provide certain essential data in order to facilitate a study of the economy of the various towns in a district. Particulars regarding trade, commerce, industry have been given by mentioning the three most important imported, exported, and manufactured commodities The information provided here, however, does not reflect the volume of trade in terms of money. The number of banks given in Col. 12 in this statement includes both the commercial and co-operative banks. The credit societies are those which provide loans for agricultural or non-agricultural purposes.

The information for this statement was collected from the Directorate of Industries, Reserve Bank of India, and the Registrar, Co-operative Societies. The statement refers to the year 1969-70, but in some cases, as for example in the case of banks, figures for even up-to the earlier part of 1972 have been included.

Appendix I : Town Directory Particulars regarding Outgrowths :

The population figures for these outgrowths, where-they occur, are indicated below the population figures of the core towns concerned, in Statement I. As regards the other Statements, available and relevant particulars relating to these outgrowths have been presented in this appendix. Information given here has been collected separately from the concerned bodies.

Village Directory

After having explained the layout of the Town Directory, we may now pass on to the second component of Part A of the District Census Hand Book i.e. the Village Directory. Information in respect of each village in a district is presented through a 16-column proforma. This proforma had two more columns originally, 17-18, which pertained to information regarding markets/hats etc., and the places of religious, historical, and archaeological interest. Since the relevant information has now been provided through footnotes these two columns have been omitted. The various data given in the Village Directory proforma can be discussed better if instead of following the sequence of columns, we follow the order of subjects dealt within the proforma.

The information contained in the Village Directory proforma is of three types : general information as contained in Cols. 1-3, 10 and 16 as well as the footnotes; information related to amenities (Cols. 4-9); and information regarding the land-use pattern (Cols. 11-15). We may take up these items one by one.

General

Columns 1-3 of the Village Directory proforma give the code number, name, and area, in acres, of a village. Col. 10 indicates the most-preferred staple foods in respect of each village, and Col. 16 shows, for each village, the nearest town and the distance of such town from the concerned village in kilometre.

Villages have been presented in order of their code numbers. (It may be mentioned here that villages have been code numbered tehsil-wise and the name and code number of the concerned tehsil are given at the top to the left of each double-page spread). As regards the names of villages, every care was taken to standardise the spellings of village names; yet there may be variations in some cases between the spellings of village names as given in Col. 2 of the Village Directory proforma and in the Alphabetical List being given as one of the Common Appendices. In all such cases the version contained in the Alphabetical List may be taken as the standard one. Any village can, of course, be identified with the help of its code number also. The total area of each village (Col. 3) has been rounded off to the nearest acre. Names of food grains in Col. 10 of the proforma indicate the most-preferred food grains and lintels, wherever used as a staple food, for each village. The purpose is to indicate the staple foods which are consumed by a majority of the people in a village over the major part of the year. For the purposes of Col. 16 of the Village Directory proforma, names of only such places as were classified as towns were taken into account. Such towns, however, may belong to neighbouring districts or even neighbouring states. In the last case, names of such states are also given in brackets. Information, wherever provided, regarding the day/days of fairs, markets etc. held in a village and the places of religious, historical and archaelogical interest has been given by way of footnotes.

Some of the information as contained in the above mentioned Cols. of the Village Directory has been further analysed in two tables viz., Table No. 1 and Table No. 2. Table No. 1 shows villages in terms of their number as well as area at the district and tehsil levels. In all, the table contains 8 different categories of area, the lowest area-unit being 50 acres or less and the highest 5,001 acres and above. The other table shows the incidence of the use of foodgrains for a tehsil as a whole on the basis of the first-preference foodgrains for each village.

Information for Cols. 1-3, 10 and 16 as well as the footnotes was obtained from the Patwari, the revenue official at the village level. In Cols. 1 to 3, 10 and 16, discussed above, no symbols have been used.

Amenities

The Village Directory also gives information about educational, medical, power supply, drinking water, communication and posts and telegraphs amenities at the village level (Cols. 4-9). This information has been presented with the help of certain symbols. Where more than one unit of a particular amenity exist, actual number thereof is given within brackets. As regards the educational amenities, primary, middle, and secondary/higher secondary schools and colleges have been taken into account. The term 'college' here stands for all types of colleges whether arts, science, commerce or any other type. In the case of medical institutions, whereas hospitals and dispensaries belong to ayurvedic, unani, and allopathic systems, other institutions belong to allopathic system alone. These could be either those run by the Government or private and recognized by the former. As regards power supply, only such villages have been treated as the beneficiaries of power supply as are so recognised by the State Electricity Department. Whether power supply in a village is used exclusively for agricultural purposes or otherwise has not been indicated. In providing information regarding drinking water, the sources of drinking water in various villages have been indicated.

It may be mentioned here that tanks, one of the sources of drinking water, are of two types. The usual village ponds (kutcha) or excavated tanks (pucca or kutcha) belong to the first type. To the second type belong tanks (called 'Tankas') which are usually built at the basement of a house, a terrace attached to a house (usually in the front) or in the open ground. Such tanks usually have pucca floor, roof and wall, and are filled with the rain-water flowing in from the roof of a house (usually pucca) or from the tops of the roofs and terraces both. The tanks which are built in the open ground are also pucca and are filled with the water flowing in either from their own parapeted roofs or catchment areas. These tanks have small openings on one side or in the middle of their tops and such openings are covered with wooden planks to which are attached iron hooks etc. in order to secure these openings by means of lock and key as such tanks are mostly privately owned.

Protected water supply means piped water supply by means of an overhead storage tank. In terms of

communication amenities, both "pucca" and "kutcha" roads and rail facilities within a mile of a particular village are indicated. Coming to the last amenity, posts and telegraphs, information for post offices, posts and telegraphs offices, and telephone centres has been provided.

The data given in Cols. 4 to 9 of the Village Directory proforma has been analysed with the help of seven tabular statements and one tabular abstract. Table No. 3 indicates the number of various educational institutions, the number of villages in which they are located, and their incidence per 100 sq km. at the tehsil level. This incidence is indicated within brackets below the figures of the numbers of the educational institutions. Tables No. 4 and 5, respectively, present information in respect of medical and posts and telegraphs amenities and the method of presentation is identical to that of Table No. 3. Table No. 6 shows the number of villages electrified or not electrified at the district and tehsil levels. Table No. 7 indicates the various sources of drinking water at the district and tehsil levels. Table No. 8 gives the position of villages in respect of the availability of "Pucca" and "Kutcha" roads and rail facilities within a radius of a mile from a particular village, at the district and tehsil levels again. The availability of communication facilities in respect of various distance groups in terms of distance from the nearest town is indicated through Table No. 9. In addition to these tables, a tabular abstract (Appendix III-A) is also given at the end of the Village Directory which gives an overall idea about the incidence of the various amenities at the tehsil level.

The relevant data in respect of the various amenities, discussed above, came initially from the Patwari during 1970. It was, however, cross-checked with information obtained from the University of Rajasthan, the State Electricity Board, the Public Health and Engineering Department, the State Education and Medical Departments, and the Posts and Telegraphs Departments.

The information pertaining to the educational, medical and postal facilities relates to the year 1970-71 and that to drinking water to 1969-70. Position regarding power-supply is as on 31-3-1971.

The symbols used for denoting the various amenities are :

Educational —

P	:	Primary School;
M	:	Middle School;
H	:	Secondary/Higher Secondary School;
C	:	College.

Medical —

H	:	Hospital;
D	:	Dispensary;
FC	:	Family Planning Centre;
MCW	:	Maternity and Child Welfare Centre;
HC	:	Health Centre.

Power Supply —

E	:	Electrified

Drinking Water —

T	:	Tap i.e. Protected Water Supply;
W	:	Well;
TK	:	Tank;
TW	:	Tubewell;
R	:	River;
O	:	Others.

Communications —

PR	:	Pucca Road;
KR	:	Kutcha Road;
T	:	Train.

Posts and Telegraphs —

PO	:	Post Office;
P&T	:	Posts and Telegraphs Office;
TL	:	Telephone.

Land-use pattern

Having discussed the general and amenitywise information as contained in the Village Directory, we may now pass on to the third aspect of this Directory, namely, the villagewise land-use pattern. Cols. 11 to 15 of the proforma present data regarding areas under forests, irrigated cultivation, unirrigated cultivation, tree-groves and orchards, fallow land, cultivable waste, and land not available for cultivation. To begin with, forest in the present context means only such area as has been declared forest under some law of the State. Forest may be either private or Government-owned. In some cases where whole villages consist exclusively of forest areas, only the area figures denoting forest and as obtained from the Forest Department have been given. Col. No. 12 presents area figures regarding cultivated irrigated area in terms of net and double-cropped area. Out of the two figures given in this column before the bracket, the first denotes the net sown area and the second, the double-cropped area. The source or sources of irrigation along with area irrigated by such source/sources is/are also given in this column within brackets. This sourcewise breakup, naturally, adds up to the total of the figure/figures preceding this breakup. What Col. No. 12 does for irrigated

cultivated area, Column No. 13 does for the unirrigated cultivated area. There is one difference, however, while in the case of irrigated cultivated area, breakup has been given in terms of the source of irrigation, this breakup is in terms of the type of land i.e. dry, inundated, tank bed or river-bed etc. in respect of the unirrigated area.

As per the prescribed all-India proforma for the Village Directory :

(i) Cols. 12 and 13 were to include orchards and current and other fallows of upto 5 years;

(ii) Col. 14 was to include fallow land not cultivated for more than 5 years and also shrubs and jungles in addition to grazing lands.

But as per the pettern on which land-use figures are maintained in this State :

(i) Breakup of orchards into irrigated/unirrigated was not available;

(ii) Data regarding orchards on the one hand and other trees and shrubs was not available separately;

(iii) Land lying fallow for upwards of two years was treated as old fallow (instead of the upwards of five years criterion) and break-up of fallow land under the irrigated/un-irrigated categories was not available.

In view of these limitations the following modifications in the prescribed proforma have been made :

(i) Orchards as well as other trees and shrubs have been given at one place, in Col. 13 A ;

(ii) All fallow land, current or old i.e. of a standing of less than 5 years, has been given in Col. 13 B.

In brief, therefore, while as per the all-India pattern, the area in Col. 13 A of our proforma should have been spread over Cols. 12 and 13 on the one hand and Col. 14 on the other, the area in Col. 13 B should have been divided between Cols. 12 and 13 depending upon the extent to which such fallow land was either irrigated or unirrigated. This has not been possible due to the reasons already explained. Apart from this, the categories in Cols. 14 (old fallow of 5 years and more and grazing lands) and 15 (barren and uncultivable land including mountains and land under buildings, roads etc.) are as per the all-India pattern.

Four tables and a tabular abstract further elucidate the land-use data presented in Cols. 11-15 of the Village Directory proforma. Table No. 10 presents an overall picture of the land-use pattern at the tehsil level. This table shows area breakup for each type of land as well as the percentage thereof to the total area of a tehsil. It also gives the total areas of land at the tehsil level. Table No. 11 presents the breakup of the total cultivated area at the tehsil level into total irrigated and total unirrigated and further provides the breakup into gross, net, and double-cropped area under each of these categories. In addition, it provides percentage breakups as in the case of Table No. 10. Table No. 12 projects, at the tehsil level again, further breakup of the irrigated area in terms of the sources of irrigation and shows the percentage of each source of irrigation to the total irrigated area. The percentage figures in respect of the various items in the three tables mentioned above are indicated within brackets below the actual area figures in the respective cases. The last Table (No. 13) brings us to the average percentage of cultivable waste per village. The villages for this purpose have been grouped in terms of their distance from the nearest towns. A tabular abstract (Appendix III-B) of land-use given at the end of the Village Directory, gives a total view of the land-use pattern at the tehsil level.

A few general points may also be noted while referring to the Village Directory. As already mentioned, area figures in all cases are given in acres. The area figures for tehsils were converted from acres to sq. kms. in the case of Tables 3, 4 and 5, in order to present incidence of some amenities per 100 sq. kms.

It will be seen that in some cases particulars of one village have been included with those of some other village. This has been due to the records for the village not having been maintained separately. Similarly, a number of villages are shown as unpopulated even though they may also be found as having some amenities.

Common appendices and maps

As already mentioned, the Common Appendices and Maps, put in Section III of this volume, are useful from the point of view of both Parts A and B of the District Census Hand Book. Appendix I gives the names of all towns and villages (including urban and rural part-villages) along with Hindi equivalents, in alphabetical order. The Code No. and Page Nos. given against each town/village will help in easily locating the data pertaining to the latter in Parts A and B. Appendix II gives distribution of population by religion at district.

tehsil and town levels. In case there have been any territorial changes affecting the boundaries o' the district in question or any of it's tehsils during the intercensal period (1961-71) the same have been indicated in Appendix III.

Maps

An attempt has been made to make the maps accompanying this volume as helpful as possible. Among others, the Survey of India, Settlement, P.W.D., Railway, and Irrigation maps as well as town maps obtained from the Town Planning Department have been consulted. While the State maps have been put at the beginning of this volume the District, Tehsil and Town maps are being issued as a Supplement. Some of the main points regarding these maps are as follows :

(i) State

A State map in colour showing district and tehsil boundaries and headquarter towns, major roads and rivers and railways has been included. It is accompanied by three insets showing Rajasthan in India, tehsilwise population density and the intercensal territorial changes. The other State map, also in colour, shows its physical features and is accompanied by insets dealing with geographic regions, rainfall, and temperature, soils and land utilisation pattern. The scheme of geographic regions of the State has been adopted from a map on the subject by Shri A. K. Sen of the Central Arid Zone Research Institute Jodhpur.

(ii) District

This map is also in colour and shows tehsil and sub-divisional boundaries, mountains and hills, rivers, roads, railways and towns and villages among other things. As many villages as possible have been included though in most cases it has been necessary to leave out some smaller villages. Village dots are in accordance with population size. Major amenities and village code number have also been given beside the village-size dot and village name. However, in some cases it has not been possible to give the village names. In such cases, village names can be ascertained by referring to the alphabetical list. Amenity symbols have been arranged underneath the village names. An endeavour has been made to locate the village-size dot as near to the actual village-site as possible with the help of the Survey of India toposheets. Still, it is not claimed that it has been possible to put the village-size dots with fool-proof precision. As exact municipal boundaries are not known in most cases, the town areas in the district as well as the tehsil maps include the outgrowth and part-villages, wherever they occur, and their approximate location is indicated by sub-numbers. Spheres indicating population size of towns have also been given beside major amenities symbols which have been placed within dotted-line boxes for better readability. Hills and mountains have been shown with the help of hachures but altitudes have not been mentioned. A skeleton index accompanies each map; the complete index is given on the next page.

The district map also includes one inset indicating the tehsils within the district as also the inter-censal changes in district and tehsil boundaries, wherever involved.

(iii) Tehsil

The basic tehsil map shows village boundaries, village names and code numbers, village population-size dots, towns, rivers and means of communications among other things. In some cases, it has been possible to give only the village code numbers and not the names. The village-size dots do not indicate the exact village-sites. Each tehsil map carries an abridged index; the detailed index is available on the next page.

The tehsil map also carries an inset showing the population density within the tehsil worked out at village level although village boundaries are not being indicated. These insets constitute a special contribution of this Directorate.

Each tehsil map is accompanied by a set of four amenity maps showing the villages served by the various amenities grouped under four headings viz., Transport, Postal, Education and Medical. In each case a village having the basic amenity in the particular category, i.e., a road or railway station, a post office, a primary school or a dispensary, has been shaded. In the case of all villages having railway stations or other amenities ranking higher than the basic amenities mentioned above, appropriate symbols and village code numbers have also been given. These amenity maps are a special project undertaken by this Directorate and it is hoped that they will be found useful in giving an idea regarding the overall spatial distribution of amenities. The combined index for these amenity maps is given on the next page.

(iv) Town/City

In most cases, to-the-scale maps were not available. In all such cases notional maps are being given. An attempt has been made to give the exact municipal limits but as these limits are often not properly demarcated either on land or on maps, the boundaries have to be treated as notional and approximate wherever part-villages are involved. Functional areas as well as ward boundaries and all other important sites and land-marks have been indicated. Names of neighbouring villages and part-villages have also been given. The symbols used have been explained in each case along with the map itself.

Wardwise and townwise densities have been shown by way of an inset in all cases in which to-the-scale town maps were available. The densities have been worked out in terms of persons per sq. km. and have been rounded off to the nearest hundred. However, as the exact areas of ward were not available, the wardwise densities are only approximate. With regard to towns for which to-the-scale maps were not available, the insets pertaining to their maps carry only the ward boundaries and ward numbers. In both the cases, the insets also indicate such other neighbouring towns and outgrowths as form an urban agglomeration, wherever such an agglomeration exists. The boundaries of outgrowths are, of course, approximate.

The district, tehsil and town maps have been numbered in the following manner :—

District Map : District code number followed by 1.

Tehsil Maps : District code number followed by 2, 3, 4 etc. in the order of the tehsil code sequence with 'A' being added for each set of amenity maps.

Town Maps : District code number followed by the number next to that assigned to the last tehsil map with the district headquarter city/town coming first and other towns getting subsequent numbers as per the code sequence.

INDICES

1. INDEX FOR DISTRICT MAPS

INTERNATIONAL BOUNDARY

STATE BOUNDARY

DISTRICT BOUNDARY

SUB-DIVISIONAL BOUNDARY

TEHSIL BOUNDARY

DISTRICT HEADQUARTER — PALI

SUB-DIVISIONAL HEADQUARTER — SOJAT

TEHSIL HEADQUARTER — DESURI

TAR/CEMENT CONCRETE ROAD — NH SH

(NOTE NH OR SH SIGNIFY NATIONAL HIGHWAY OR STATE HIGHWAY)

METALLED/GRAVELLED ROAD

UNMETALLED/FAIR WEATHER ROAD/CART TRACK

BROAD GAUGE RAILWAY WITH STATION

METER GAUGE RAILWAY WITH STATION

RIVER

TANKS etc

HILLS

TOWNS BY POPULATION SIZE :

VI	V	IV	III	II	I
up to 4,999	5,000 to 9,999	10,000 to 19,999	20,000 to 49,999	50,000 to 99,999	100,000 & above

VILLAGES BY POPULATION SIZE :

Unpopulated	Upto 199	200 to 499	500 to 999	1,000 to 1,999	2,000 to 4,999	5,000 & above

PANCHAVAT SAMITI ; POLICE STATION — PS(P)

POST & TELEGRAPH , TELEPHONE ; POST OFFICE — PT TL PO

CIRCUIT HOUSE — CH

REST HOUSE/DAK OR INSPECTION BUNGALOW/INSPECTION HUT — (R)

HOSPITAL — (H)

DISPENSARY, MATERNITY & CHILD WELFARE, HEALTH, FAMILY PLANNING CENTRE — (FP)

COLLEGE — (C)

HIGH/HIGHER SECONDARY SCHOOL ; MIDDLE SCHOOL — (H)(M)

MANDI, MARKET — (M) (Mkt)

2. INDEX FOR TEHSIL MAPS

INTERNATIONAL BOUNDARY

TEHSIL BOUNDARY

VILLAGE BOUNDARY

TEHSIL HEADQUARTER — SANCHORE

TAR/CEMENT CONCRETE ROAD

METALLED/GRAVELLED ROAD

UNMETALLED/FAIR WEATHER ROAD/CART TRACK

BROAD GAUGE RAILWAY WITH STATION

METER GAUGE RAILWAY WITH STATION

RIVER

TANKS etc

NOTE TOWNS AND VILLAGES BY POPULATION SIZE AS IN THE INDEX FOR DISTRICT MAPS ABOVE

3. INDEX FOR AMENITIES MAPS

TRANSPORT :

TAR/CEMENT CONCRETE ROAD

METALLED/GRAVELLED ROAD

UNMETALLED/FAIR WEATHER ROAD/CART TRACK

BROAD GAUGE RAILWAY WITH STATION

METER GAUGE RAILWAY WITH STATION

NOTE VILLAGES SERVED BY MAJOR ROADS OR HAVING RAILWAY STATION HAVE BEEN SHADED

POSTAL :

TELEGRAPH OFFICE — PT

TELEPHONE OFFICE — TL

NOTE : VILLAGES HAVING POST OFFICES ARE SHADED

EDUCATIONAL :

MIDDLE SCHOOL — M

HIGH/HIGHER SECONDARY SCHOOL — H

NOTE . VILLAGES HAVING PRIMARY SCHOOLS ARE SHADED

MEDICAL :

HOSPITAL — H

MATERNITY AND CHILD WELFARE CENTRE — MCW

HEALTH CENTRE — HC

FAMILY PLANNING CENTRE — FC

NOTE VILLAGES HAVING DISPENSARIES ARE SHADED

As already stated, all town maps carry their respective indices. However, it may be mentioned here that municipal and ward boundaries have been universally shown as o— — — o and — — — — respectively.

ANALYTICAL NOTE

A. TOWN DIRECTORY

As already mentioned, the Town Directory consists of six Statements which follow this note. We may now analyse the data, thus presented, in respect of the towns of this district with the help of four Tables which relate to Statements I, III and V, respectively. No town in this district forms urban agglomeration.

Statement I

A look at Cols. 6-13 will show that all the towns are small-sized except Chittaurgarh, which having a population of 25,917, is the largest. Civic administration-wise, six towns are governed by municipal boards of which Chittaurgarh has a municipality of category 3; one is governed by Panchayat.

Functional categorywise, Chittaurgarh, Kapasan and Bari Sadri show pronounced industrial characteristics, and Nimbahera secondary industrial characteristics.

A study of Cols. 6-13 in conjunction with Table No. 1, which follows, shows that since 1921-31 the population of all the towns has registered an upward trend. As regards 1961-71, Chittaurgarh town has returned the highest growth rate viz. 53.46 per cent.

TABLE No. 1

DECADAL POPULATION VARIATION (1901-1971)

Sl. No.	Name of Town	1901-1911	1911-1921	1921-1931	1931-1941	1941-1951	1951-1961	1961-1971
1	2	3	4	5	6	7	8	9
1.	Begun	+20.97	-12.50	+13.73	+10.70	+12.36	—	—
2.	Chittaurgarh	-3.44	+9.32	+0.32	+15.66	+27.56	+42.36	+53.46
3.	Kapasan	—	—	—	+12.69	+13.11	+21.78	+30.30
4.	Nimbahera	-21.45	+20.17	+15.66	+16.01	+53.45	+10.11	+41.93
5.	Chhoti Sadri	-9.39	+3.96	+18.06	+7.56	+15.40	+18.48	+16.39
6.	Bari Sadri	—	—	—	—	+20.09	+15.85	+15.13
7.	Pratapgarh	-15.17	+10.24	+18.11	+24.53	+7.87	+0.03	+19 41

Statement II

It will be seen from Col. 3 that there is not much variation in altitude from one town to another. Kota, Udaipur and Ratlam are the three nearest cities in respect of the towns in this district. Of the seven towns only four have railway stations, though all of them have bus stands.

Statement III

A look at Cols. 3-16 in conjunction with Table Nos. 2 and 3 will show that Chittaurgarh, which happens to be a municipality of category 3, has the highest total annual Receipt, and Pratapgarh the highest Expenditure figures. There is considerable variation in the pattern of sourcewise income and headwise expenditure from one municipality to another. While Pratapgarh shows the highest percentages of per capita income in terms of revenues from taxes, Kapasan has that distinction in relation to government grants, loans and advances. As regards the percentages of per capita expenditure Pratapgarh shows the highest figures and of expenditure on general administration, Chittaurgarh shows the highest figures.

TABLE No. 2

RECEIPT (SOURCEWISE, IN PERCENTAGE, AND PER CAPITA)

Sl. No.	Name and Class of Town	Civic Administration Status & Category	Receipt through taxes	Revenue derived from municipal properties apart from taxes and other sources	Receipt from Government Grant, Loans & Advances	Total Receipt
1	2	3	4	5	6	7
1.	Begun (V)	P	50.90 (4.25)	49.10 (4.10)	— —	100.00 (8.35)
2.	Chittaurgarh (III)	M(3)	62.73 (8.15)	32.64 (4.24)	4.63 (0.60)	100.00 (12.99)
3.	Kapasan (IV)	M(4)	29.98 (2.53)	34.59 (2.92)	35.43 (2.99)	100.00 (8.44)
4.	Nimbahera (IV)	M(3)	55.92 (9.81)	38.81 (6.81)	5.27 (0.93)	100.00 (17.55)
5.	Chhoti Sadri (V)	M(4)	60.79 (10.04)	32.91 (5.43)	6.30 (1.04)	100.00 (16.51)
6.	Bari Sadri (V)	M(5)	78.54 (7.24)	21.46 (1.98)	— —	100.00 (9.22)
7.	Pratapgarh (IV)	M(3)	80.02 (13.77)	19.98 (3.44)	— —	100.00 (17.21)

TABLE No. 3

EXPENDITURE (HEADWISE, IN PERCENTAGE, AND PER CAPITA)

Sl. No.	Name and Class of Town	Civic Administration Status & Category	General Administration	Public Safety, Public Health and Convenience, Public Work & Public Institutions	Other sources	Total Expenditure
1	2	3	4	5	6	7
1.	Begun (V)	P	18.06 (1.47)	50.21 (4.09)	31.73 (2.58)	100.00 (8.14)
2.	Chittaurgarh (III)	M(3)	37.54 (4.65)	59.43 (7.37)	3.03 (0.38)	100.00 (12.40)
3.	Kapasan (IV)	M(4)	2.42 (0.12)	97.58 (4.66)	— —	100.00 (4.78)
4.	Nimbahera (IV)	M(3)	21.94 (4.20)	68.12 (13.04)	9.94 (1.91)	100.00 (19.15)
5.	Chhoti Sadri (V)	M(4)	23.55 (4.15)	67.04 (11.80)	9.41 (1.66)	100.00 (17.61)
6.	Bari Sadri (V)	M(5)	33.08 (3.04)	53.30 (4.90)	13.62 (1.25)	100.00 (9.19)
7.	Pratapgarh (IV)	M(5)	7.71 (1.52)	61.44 (12.09)	30.85 (6.07)	100.00 (19.68)

Statement IV

It will be observed that the system of sanitation is, generally speaking, traditional, though each town has provision for latrines. In the removal of night soil, besides the prevalent methods of head and cart load, trucks etc. are also used. Of the seven towns, six have protected water supply schemes. None of the towns has provision for fire-fighting service.

Statement V

In terms of medical and educational amenities, Chittaurgarh town is the one best served. All the towns, except Chhoti Sadri, have cinemas. Table No. 4 (which follows), shows that Pratapgarh town provides for the highest number of beds per thousand population in medical institutions.

TABLE No. 4

MEDICAL FACILITIES

Sl. No.	Name of Town	Total No. of beds in medical institutions	No. of beds per 1,000 population	Sl. No.	Name of Town	Total No. of beds in medical institutions	No. of beds per 1,000 population
1	2	3	4	1	2	3	4
1.	Begun	6	0.72	5.	Chhoti Sadri	6	0.62
2.	Chittaurgarh	56	2.16	6.	Bari Sadri	2	0.22
3.	Kapasan	8	0.73	7.	Pratapgarh	80	4.60
4.	Nimbahera	12	0.73				

Statement VI

As may be seen from the Statement the items under sub-heads 'imported' and 'exported' pertain to daily necessities, generally speaking, though cement, iron goods, stone, cotton, poppy seeds and jute, are to be noted. Among the manufactured articles, biris, stone chips, hydrogenated oil, ginned cotton, and cement may be mentioned. Each town has banking facilities and with the exception of Begun, other credit facilities in, terms of agricultural and non-agricultural credit societies.

ANALYTICAL NOTE

B. VILLAGE DIRECTORY

General

As may be seen from Table No. 1 below, the entire district consists of 2,353 villages of which 530 belong to Pratapgarh tehsil and 465, 199, 184, 171, 168, 157, 149, 141, 105 and 84 belong to Begun, Chittaurgarh, Kapasan, Nimbahera Bhadesar, Gangrar, Chhoti Sadri, Bari Sadri, Dungla and Rashmi tehsils respectively. As regards the classification of villages in terms of area, the district's 2,353 villages fall into all the eight categories provided for. However, there are only 16 villages in the fourth category. The highest number of villages 649 belongs to the fifth category, and there are 36 villages in the eighth category. As regards the tehsils, the 16 villages in the first category belong to Rashmi, Begun, Kapasan, Bhadesar, Bari Sadri, Dungla and Pratapgarh tehsils (2, 2, 1, 2, 1, 1, 7) respectively. In Rashmi, Chittaurgarh, and Chhoti Sadri tehsils there is no village falling in the 2nd category. The biggest concentration of villages obtains in the area categories fourth, fifth and sixth. It will, thus, appear that the villages in this district tend to be medium sized in terms of area.

TABLE No. 1

VILLAGES CLASSIFIED BY AREA

District/Tehsil	Total No. of villages	Area in acres							
		50 or less	51-100	101-200	201-500	501-1,000	1,001-2,000	2,001-5,000	5,001+
1	2	3	4	5	6	7	8	9	10
Chittaurgarh District*	**2,353**	**16**	**63**	**171**	**615**	**649**	**521**	**273**	**36**
1. Rashmi Tehsil	84	2	—	1	23	20	19	18	1
2. Gangrar Tehsil	157	—	6	9	38	45	33	24	2
3. Begun Tehsil*	465	2	14	27	120	136	85	62	16
4. Chittaurgarh Tehsil	199	—	—	18	62	65	41	12	1
5. Kapasan Tehsil	184	1	1	7	46	48	56	22	3
6. Bhadesar Tehsil	168	2	6	12	50	51	36	11	—
7. Nimbahera Tehsil	171	—	2	10	29	59	46	23	2
8. Chhoti Sadri Tehsil	149	—	—	12	32	39	44	21	1
9. Bari Sadri Tehsil	141	1	8	22	41	35	21	11	2
10. Dungla Tehsil*	105	1	2	2	28	23	27	15	1
11. Pratapgarh Tehsil	530	7	24	51	146	128	113	54	7

* Area of 3 villages is N.A. and 6 villages included in other villages.

† Area of villages Taleti, Delwalgarh and Semlader Code Nos. 134, 135 and 138 respectievly is N.A.

‡ Area of villages Jharsadri, Jetpura, Deva Khera, Nangakhera, Teelakhera and Daulatpur Code Nos. 43, 45,51,53,54 and 55 respectively included in village Bhatoli Bagriyan Code No. 52.

Table No. 2 which follows, shows that for the district s a whole, maize and wheat, in that order, are the most commonly used foodgrains. This is also true of the tehsils in the district. Jowar also finds place in atleast four tehsils.

TABLE N.o 2

STAPLE FOOD

(Figures indicate the number of villages)

District/Tehsil	Names of Staple foods										
	Wheat	Barely	Maize	Gram	Jowar	Bajra	Gojra	Gochana	Rice	Moth	Bejar
1	2	3	4	5	6	7	8	9	10	11	12
Chittaurgarh District	**815**	**1**	**1,344**	—	**79**	—	—	—	—	—	—
1. Rashmi Tehsil	78	—	5	—	—	—	—	—	—	—	—
2. Gangrar Tehsil	15	—	141	—	—	—	—	—	—	—	—
3. Begun Tehsil	151	—	225	—	20	—	—	—	—	—	—
4. Chittaurgarh Tehsil	101	—	79	—	11	—	—	—	—	—	—
5. Kapasan Tehsil	102	—	82	—	—	—	—	—	—	—	—
6. Bhadesar Tehsil	91	1	75	—	—	—	—	—	—	—	—
7. Nimbahera Tehsil	22	—	116	—	20	—	—	—	—	—	—
8. Chhoti Sadri Tehsil	27	—	113	—	—	—	—	—	—	—	—
9. Bari Sadri Tehsil	84	—	51	—	—	—	—	—	—	—	—
10. Dungla Tehsil	26	—	79	—	—	—	—	—	—	—	—
11. Pratapgarh Tehsil	118	—	378	—	28	—	—	—	—	—	—

The various places where hats/markets/fairs are held have been indicated in the footnote. Chittaurgarh, Bhilwara, Gangapur, Kapasan, Nimbahera, Kota, Jawad (M. P.) Bari Sadri, Chhoti Sadri, Neemuch (M. P.) Begun, and Bhindar are the twelve nearest towns in respect of various villages in this district.

Amenities

(i) Educational

The district, as a whole, has 729 primary schools, 67 middle school, and 20 secondary/higher secondary schools. In terms of the number of these institutions, Pratapgarh tehsil is the one best served in respect of primary schools and Kapasan tehsil in respect of middle and secondary/higher secondary schools (Bhadesar tehsil also has an equal number of secondary/higher secondary schools). The highest incidence of primary and middle schools, per 100 Sq. Km., obtains in Dungla and Kapasan tehsils respectively.

TABLE No. 3

AVAILABILITY OF EDUCATIONAL FACILITIES AND THEIR INCIDENCE PER 100 SQ. KM.

District/Tehsil	Total area in Sq. Km.	Educational facilities							
		Primary Schools		Middle Schools		Sec./Higher Sec. Schools		Colleges	
		No. of villages having Primary Schools	No. of Primary Schools	No. of villages having Middle Schools	No. of Middle Schools	No. of villages having Secondary/Higher Secondary Schools	No. of Secondary/ Higher Secondary Schools	No. of villages having Colleges	No. of College
1	2	3	4	5	6	7	8	9	10
Chittaurgarh District	—	**719**	**729**	**67**	**67**	**20**	**20**	—	—
1. Rashmi Tehsil	450	33	33 (7.33)	6	6 (1.33)	2	2 (0.44)	—	—
2. Gangrar Tehsil	723	51	53 (7.33)	4	4 (0.55)	2	2 (0.28)	—	—
3. Begun Tehsil	2,352	86	87 (3.70)	11	11 (0.47)	2	2 (0.09)	—	—
4. Chittaurgarh Tehsil	667	66	67 (10.04)	4	4 (0.60)	2	2 (0.30)	—	—
5. Kapasan Tehsil	871	82	84 (9.64)	12	12 (1.38)	3	3 (0.34)	—	—
6. Bhadesar Tehsil	542	50	50 (9.23)	6	6 (1.11)	3	3 (0.55)	—	—
7. Nimbahera Tehsil	818	53	54 (6.60)	5	5 (0.61)	1	1 (0.12)	—	—
8. Chhoti Sadri Tehsil	678	55	55 (8.11)	5	5 (0.74)	—	—	—	—
9. Bari Sadri Tehsil	490	48	51 (10.41)	1	1 (0.20)	2	2 (0.41)	—	—
10. Dungla Tehsil	493	52	52 (10.55)	5	5 (1.01)	1	1 (0.20)	—	—
11. Pratapgarh Tehsil	2,160	143	143 (6.62)	8	8 (0.37)	2	2 (0.09)	—	—

(ii) Medical

In the district, as a whole, there are 78 dispensaries, 13 hospitals, 14 health centres, 13 maternity and child welfare centres and 27 family planning centres. The incidence of dispensaries and hospitals, per 100 Sq. Km., is the highest in Rashmi and Bhadesar tehsils respectively.

TABLE No. 4

AVAILABILITY OF MEDICAL FACILITIES AND THEIR INCIDENCE PER 100 SQ. KM.

District/Tehsil	Total area in Sq. Km.	Medical facilities									
		Dispensaries		Hospitals		Health Centres		Maternity & Child Welfare Centres		Family Planning Centres	
		No. of villages having Dispensaries	No. of Dispensaries	No. of villages having Hospitals	No. of Hospitals	No. of villages having Health Centres	No. of Health Centres	No. of villages having Maternity & Child Welfare Centres	No. of Maternity & Child Welfare Centres	No. of villages having Family Planning Centres	No. of Family Planning Centres
1	2	3	4	5	6	7	8	9	10	11	12
Chittaurgarh District	—	**77**	**78**	**13**	**13**	**14**	**14**	**13**	**13**	**27**	**27**
1. Rashmi Tehsil	450	7	7 (1.56)	1	1 (0.22)	1	1 (0.22)	2	2 (0.44)	3	3 (0.67)
2. Gangrar Tehsil	723	7	7 (0.97)	1	1 (0.14)	1	1 (0.14)	—	—	3	3 (0.41)
3. Begun Tehsil	2,352	10	10 (0.43)	2	2 (0.09)	2	2 (0.09)	5	5 (0.21)	2	2 (0.09)
4. Chittaurgarh Tehsil	667	4	4 (0.60)	—	—	2	2 (0.30)	—	—	1	1 (0.15)
5 Kapasan Tehsil	871	10	10 (1.15)	—	—	2	2 (0.23)	—	—	3	3 (0.34)
6. Bhadesar Tehsil	542	5	5 (0.92)	2	2 (0.37)	2	2 (0.37)	—	—	4	4 (0.74)
7. Nimbahera Tehsil	818	4	4 (0.49)	2	2 (0.24)	1	1 (0.12)	4	4 (0.49)	3	3 (0.37)
8. Chhoti Sadri Tehsil	678	5	6 (0.88)	—	—	1	1 (0.15)	—	—	2	2 (0.29)
9. Bari Sadri Tehsil	490	6	6 (1.22)	1	1 (0.20)	—	—	—	—	2	2 (0.41)
10. Dungla Tehsil	493	4	4 (0.81)	1	1 (0.20)	1	1 (0.20)	1	1 (0.20)	2	2 (0.41)
11. Pratapgarh Tehsil	2,160	15	15 (0.69)	3	3 (0.14)	1	1 (0.05)	1	1 (0.05)	2	2 (0.09)

(iii) Posts and Telegraphs

In all, the district has 196 post offices, 14 posts and telegraphs offices, and 13 telephone centres. Chittaurgarh tehsil has the highest incidence of post offices per 100 Sq. Km.

TABLE No. 5

AVAILABILITY OF POSTAL AND TELEGRAPHIC FACILITIES AND THEIR INCIDENCE PER 100 SQ. KM.

District/Tehsil	Total area in Sq. Km.	Postal and Telegraphic facilities					
		Post Offices		Posts & Telegraphs Offices		Telephone Centres	
		No. of villages having Post Offices	No. of Post Offices	No. of villages having Posts & Telegraphs Offices	No. of Posts & Telegraphs Offices	No. of villages having Telephone Centres	No. of Telephone Centres
1	2	3	4	5	6	7	8
Chittaurgarh District	—	**196**	**196**	**14**	**14**	**13**	**13**
1. Rashmi Tehsil	450	13	13 (2.89)	1	1 (0.22)	2	2 (0.44)
2. Gangrar Tehsil	723	16	16 (2.21)	1	1 (0.14)	1	1 (0.14)
3. Begun Tehsil	2,352	27	27 (1.15)	2	2 (0.09)	1	1 (0.04)
4 Chittaurgarh Tehsil	667	21	21 (3.15)	—	—	1	1 (0.15)
5 Kapasan Tehsil	871	20	20 (2.30)	1	1 (0.11)	1	1 (0.11)
6. Bhadesar Tehsil	542	11	11 (2.03)	1	1 (0.18)	1	1 (0.18)
7. Nimbahera Tehsil	818	15	15 (1.83)	1	1 (0.12)	1	1 (0.12)
8. Chhoti Sadri Tehsil	678	12	12 (1.77)	1	1 (0.15)	—	—
9. Bari Sadri Tehsil	490	10	10 (2.04)	2	2 (0.41)	3	3 (0.61)
10. Dungla Tehsil	493	11	11 (2.23)	1	1 (0.20)	1	1 (0.20)
11. Pratapgarh Tehsil	2,160	40	40 (1.85)	3	3 (0.14)	1	1 (0.05)

(i) Power Supply

As the following table shows, only about 1/17th of the total villages in the district are electrified. Among the tehsils, there is none having a sizable number of electrified villages.

TABLE No. 6

POWER SUPPLY

District/Tehsil	Villages having Power supply	Villages not having Power supply	District/Tehsil	Villages having Power supply	Villages not having Power supply
1	2	3	1	2	3
Chittaurgarh District	**141**	**2,215**	6. Bhadesar Tehsil	10	158
1. Rashmi Tehsil	9	75	7. Nimbahera Tehsil	12	159
2. Gangrar Tehsil	7	150	8. Chhoti Sadri Tehsil	18	131
3. Begun Tehsil	16	450	9. Bari Sadri Tehsil	10	131
4. Chittaurgarh Tehsil	23	177	10. Dungla Tehsil	10	95
5. Kapasan Tehsil	9	176	11. Pratapgarh Tehsil	17	513

(v) Drinking water

As Table No. 7 shows, the district depends largely on wells, tanks and rivers, in that order, as sources of drinking water. Only 3 villages have protected water supply schemes and an equal number of them have tube-well facility.

TABLE No. 7

DRINKING WATER

District/Tehsil	Sources of drinking water					
	Tap	Well	Tank	River	Tubewell	Others
1	2	3	4	5	6	7
Chittaurgarh District	3	**1,934**	**268**	**190**	**3**	**156**
1. Rashmi Tehsil	—	74	13	4	—	—
2. Gangrar Tehsil	1	120	56	18	1	2
3. Begun Tehsil	—	348	18	39	1	11
4. Chittaurgarh Tehsil	—	185	18	1	—	1
5. Kapasan Tehsil	—	176	51	14	1	8
6. Bhadesar Tehsil	1	159	30	28	—	—
7. Nimbahera Tehsil	—	144	37	56	—	12
8. Chhoti Sadri Tehsil	—	135	1	—	—	—
9. Badi Sadri Tehsil	—	90	2	—	—	66
10. Dungla Tehsil	—	102	14	2	—	—
11. Pratapgarhgarh Tehsil	—	406	28	58	—	56

(vi) Communication facilities

The following table indicates that only a small number of villages in the district are served by pucca roads and a much smaller number by railway stations. A fair number of villages are accessible only by kutcha roads while a good number of them are connected by no roads whatsoever. Railway facility is confined to villages only 5 out of the 11 tehsils.

TABLE No. 8

MEANS OF COMMUNICATION

District/Tehsil	Means of Communication			District/Tehsil	Means of Communication		
	Pucca Road	Kutcha Road	Railway Station		Pucca Road	Kutcha Road	Railway Station
1	2	3	4	1	2	3	4
Chittaurgarh District	**247**	**704**	**27**	6. Bhadesar Tehsil	6	34	—
1. Rashmi Tehsil	4	24	—	7. Nimbahera Tehsil	25	61	1
2. Gangrar Tehsil	28	6	8	8. Chhoti Sadri Tehsil	29	34	—
3. Begun Tehsil	38	170	—	9. Bari Sadri Tehsil	4	23	3
4. Chittaurgarh Tehsil	28	43	13	10. Dungla Tehsil	16	15	—
5. Kapasan Tehsil	11	63	2	11. Pratapgarh Tehsil	28	231	—

The availability of communication facilities, as projected in Table No. 9, will show that the largest number of villages having both pucca and kutcha roads fall in the 16-25 Km. distance group. There are only 9 villages which have both pucca road and rail, only 7 which have both kutcha road and rail facilities.

TABLE No. 9

MEANS OF COMMUNICATION (VILLAGES GROUPED IN TERMS OF DISTANCE FROM THE NEAREST TOWN)

Distance from the nearest town (in km.)	Total No. of villages	Means of Communication					
		Pucca Road	Kutcha Road	Pucca Road and River	Pucca Road and Rail	Kutcha Road and Rail	Others
1	2	3	4	5	6	7	8
5 or less	154	32	67	—	—	—	—
6—10	336	44	114	—	3	5	—
11—15	481	43	133	—	1	1	5
16—25	675	62	185	—	5	1	6
26—50	626	53	163	—	—	—	—
51—100	81	2	33	—	—	—	—
101—200	—	—	—	—	—	—	—
201+	—	—	—	—	—	—	—

Land-use pattern

The following table shows that in terms of area, Begun is the largest tehsil, followed by Pratapgarh, Kapasan, Nimbahera, Gangrar, Chhoti Sadri, Chittaurgarh, Bhadesar, Dungla, Bari Sadri and Rashmi tehsils in that order.

The largest area under forest, cultivable waste, and that not available for cultivation belong to Begun tehsil, the largest irrigated area belong to Kapasan tehsil, and the largest un-irrigated area and that under fallow land to Pratapgrah tehsil. The highest percentages (to total tehsil area) of forest area belong to Bari Sadri tehsil, of irrigated area to Chittaurgarh tehsil, of un-irrigated area to Dungla tehsil, of fallow land to Rashmi tehsil, of cultivable waste to Gangrar tehsil and of area not available for cultivation to Begun tehsil.

TABLE No. 10

LAND UTILISATION PATTERN

(Area in acres)

Tehsil	Total Area (Rural)	Forest	Irrigated	Un-irrigated	Tree groves & Orchards	Fallow land	Culturable Waste	Not available for cultivation
1	2	3	4	5	6	7	8	9
1. Rashmi Tehsil	111,261	721	13,359	33,580	29	7,742	46,304	9,526
	(100.00)	(0.65)	(12.01)	(30.18)	(0.02)	(6.96)	(41.62)	(8.56)
2. Gangrar Tehsil	178,609	539	21,192	19,562	6	4,537	105,686	27,087
	(100.00)	(0.30)	(11.87)	(10.95)	(Neg.)	(2.54)	(59.17)	(15,.17)
3. Begun Tehsil	581,226	82,667	30,679	46,745	82	11,698	209,611	199,744
	(100.00)	(14.22)	(5.28)	(8.04)	(0.02)	(2.01)	(36.06)	(34.37)
4. Chittaurgarh Tehsil	164,740	4,661	27,733	19,974	4	7,113	72,434	32,821
	(100.00)	(2.83)	(16.84)	(12.12)	(Neg.)	(4.32)	(43.97)	(19.92)
5. Kapasan Tehsil	215,218	269	31,387	47,496	—	10,581	109,293	16,192
	(100.00)	(0.13)	(14.58)	(22.07)		(4.92)	(50.78)	(7.52)
6. Bhadesar Tehsil	133,976	2,634	16,180	25,961	1	5,245	63,288	20,667
	(100.00)	(1.97)	(12.08)	(19.38)	(Neg.)	(3.91)	(47.24)	(15.42)
7. Nimbahera Tehsil	202,169	4,176	22,455	57,921	33	7,734	70,780	39,070
	(100.00)	(2.06)	(11.11)	(28.65)	(0.02)	(3.82)	(35.01)	(19.33)
8. Chhoti Sadri Tehsil	167,626	5,835	11,623	50,933	13	4,520	48,730	45,972
	(100.00)	(3.48)	(6.93)	(30.38)	(0.01)	(2.70)	(29.07)	(27.43)
9. Bari Sadri Tehsil	121,017	18,748	11,900	39,204	2	2,969	31,281	16,913
	(100.00)	(15.49)	(9.83)	(32.40)	(Neg.)	(2.45)	(25.85)	(13.98)
10. Dungla Tehsil	121,942	—	11,781	47,302	—	4,267	49,144	9,448
	(100.00)		(9.66)	(38.79)		(3.50)	(40.30)	(7.75)
11. PratapgarhTehsil	533,640	822	15,565	203,177	53	14,845	156,417	142,761
	(100.00)	(0.16)	(2.92)	(38.07)	(0.01)	(2.78)	(29.31)	(26.75)

As is evident from Table No. 11, the largest gross cultivated, the largest gross un-irrigated, and the largest un-irrigated double-cropped areas belong to Pratapgarh tehsil, and the largest cultivated double-cropped, gross irrigated, and irrigated double-cropped areas to Begun tehsil. The highest percentages (to total cultivated tehsil area) of cultivated double-cropped and un-irrigated double-cropped areas belong to Chittaurgarh tehsil, of gross irrigated, irrigated double-cropped area to Gangrar tehsil and of gross un-irrigated area to Pratapgarh tehsil.

TABLE No. 11

IRRIGATED AND UNIRRIGATED AREA

(Area in acres)

Tehsil	Total cultivated area			Irrigated			Un-irrigated		
	Gross	Net	Double Cropped	Gross	Net	Double Cropped	Gross	Net	Double Cropped
1	2	3	4	5	6	7	8	9	10
1. Rashmi Tehsil	54,412	46,939	7,473	19,123	13,359	5,764	35,289	33,580	1,709
	(100.00)	(86.27)	(13.73)	(35.14)	(24.55)	(10.59)	(64.86)	(61.72)	(3.14)
2. Gangrar Tehsil	54,432	40,754	13,678	31,388	21,192	10,196	23,044	19,562	3,482
	(100.00)	(74.87)	(25.13)	(57.66)	(38.93)	(18.73)	(42.34)	(35.94)	(6.40)
3. Begun Tehsil	100,322	77,424	22,898	49,062	30,679	18,383	51,260	46,745	4,515
	(100.00)	(77.18)	(22.82)	(48.90)	(30.58)	(18.32)	(51.10)	(46.60)	(4.50)
4. Chttaurgarh Tehsil	67,166	47,707	19,459	38,369	27,733	10,636	28,797	19,974	8,82ɛ
	(100.00)	(71.03)	(28.97)	(57.12)	(41.29)	(15.83)	(42.88)	(29.74)	(13.14)
5. Kapasan Tehsil	96.726	78,883	17,843	43,342	31,387	11,955	53,3	47,496	5,888
	(100.00)	(81.55)	(18.45)	(44.81)	(32.45)	(12.36)	(55.19)	(49.10)	(6.09)
6. Bhadesar Tehsil	52,171	42,141	10,030	23,796	16,180	7,616	28,375	25,9621	2,214
	(100.00)	(80.77)	(19.23)	(45.61)	(31.01)	(14.60)	(54.39)	(49.76)	(4.63)
7. Nimbahera Tehsil	95,990	80,376	15,614	33,688	22,455	11,233	62,302	57,921	4,381
	(100.00)	(83.73)	(16.27)	(35.10)	(23.39)	(11.71)	(64.90)	(60.34)	(7.67)
8. Chhoti Sadri Tehsil	72,409	62,556	9,853	15,921	11,623	4,298	56,488	50,933	5,555
	(100.00)	(86.65)	(13.61)	(21.99)	(16.05)	(5.94)	(78.01)	(70.34)	(7.67)
9. Bari Sadri Tehsil	61,512	51,104	10,408	17,153	11,900	5,253	44,359	39,204	5,155
	(100.00)	(83.08)	(16.92)	(27.89)	(19.35)	(8.54)	(72.11)	(63.73)	(8.38)
10. Dungla Tehsil	66,563	59,083	7,480	16,319	11,781	4,538	50,244	47,302	2,942
	(100.00)	(88.76)	(11.24)	(24.52)	(17.70)	(6.82)	(85.48)	(71.06)	(4.42)
11. Pratapgarh Tehsil	234,927	218,742	16,185	17,171	15,565	1,606	217,756	203,177	14,579
	(100.00)	(93.11)	(6.89)	(7.31)	(6.63)	(0.68)	(92.69)	(86.48)	(6.21)

Table No. 12, which follows, indicates that the largest gross cultivated irrigated area belongs to Begun tehsil. The largest area irrigated by wells belongs, again, to Begun tehsil, that irrigated by tanks to Kapasan tehsil, and that irrigated by canals to Chittaurgarh tehsil. As regards the percentages, the highest pereentage of area irrigated by wells obtains in Bhadesar tehsil, and of that irrigated by tanks in Kapasan tehsil, and of canal-irrigated area in Chittaurgarh tehsil.

TABLE No. 12

SOURCES OF IRRIGATION

Tehsil	Total gross cultivated irrigated area	Sources of Irrigation			
		Wells	Tanks	Canals	Others
1	2	3	4	5	6
1. Rashmi Tehsil	19,123 (100.00)	17,087 (89.35)	1,486 (7.77)	550 (2.88)	—
2. Gangrar Tehsil	31,388 (100.00)	29,001 (92.39)	1,008 (3.21)	1,292 (4.12)	87 (0.28)
3. Begun Tehsil	49,062 (100.00)	41,806 (85.21)	2,369 (4.83)	4,179 (8.52)	708 (1.44)
4. Chittaurgarh Tehsil	38,369 (100.00)	27,028 (70.44)	6,431 (16.76)	4,560 (11.89)	350 (0.91)
5. Kapasan Tehsil	43,342 (100.00)	29,815 (68.79)	13,058 (30.13)	469 (1.08)	—
6. Bhadesar Tehsil	23,796 (100.00)	23,446 (98.53)	56 (0.24)	294 (1.24)	—
7. Nimbahera Tehsil	33,688 (100.00)	27,559 (81.81)	3,861 (11.46)	1,225 (3.64)	1,043 (3.09)
8. Chhoti Sadri Tehsil	15,921 (100.00)	15,380 (96.60)	392 (2.46)	76 (0.48)	73 (0.46)
9. Bari Sadri Tehsil	17,153 (100.00)	16,450 (95.90)	703 (4.10)	—	—
10. Dungla Tehsil	16,319 (100.00)	14,763 (90.46)	680 (4.17)	876 (5,37)	—
11. Pratapgarh Tehsil	17,171 (100.00)	15,124 (88.08)	1,529 (8.90)	148 (0.86)	370 (2.16)

Table No. 13, projects the percentage of cultivable waste per village. It will be noted that the highest percentage obtains in the distance group 51-100 Km. and the lowest in the 16-25 Km. distance group in terms of distance from the nearest town.

TABLE No. 13

CULTIVABLE WASTE (VILLAGES GROUPED BY DISTANCE FROM THE NEAREST TOWN)

Distance from the nearest town (in km.)	Total No. of villages	Average Percentage of cultivable waste per village	Distance from the nearest town (in km.)	Total No. of villages	Average percentage of cultivable waste per village
1	2	3	1	2	3
5 or less	154	0.65	26—50	626	0.16
6—10	336	0.30	51—100	81	1.23
11—15	481	0.21	101—200	—	—
16—25	675	0.15	201+	—	—

TOWN DIRECTORY

TOWN DIRECTORY

Statement I — Status, Growth History and Functional Category

Sl. No.	Name and Class of Town	Location Code (Dist./ Teh./Town Code Nos.)	Name of Tehsil	Civic administration status and Category in 1971	Population of the town at the Censuses of								Functional Category (1961Census)
					1901	1911	1921	1931	1941	1951	1961	1971	
1	2	3	4	5	6	7	8	9	10	11	12	13	14
1	Begun (V)	21/3/I	Begun	P	3,625	4,385	3,837	4,364	4,831	5,428	—	8,348	—
2	Chittaurgarh (III)	21/4/II	Chittaurgarh	M(3)	7,593	7,332	8,015	8,041	9,300	11,863	16,888	25,917	Industrial-cum-Service cum-Primary-activity
3	Kapasan (IV)	21/5/III	Kapasan	M(4)	—	—	—	5,400	6,085	6,883	8,379	10,907	Industrial-cum-Primary activity
4	Nimbahera (IV)	21/7/IV	Nimbahera	M(3)	5,446	4,278	5,141	5,946	6,898	10,585	11,655	16,542	Service--cum-Industry-cum-Trade & Commerce
5	Chhoti Sadri (V)	21/8/V	Chhoti Sadri	M(4)	5,050	4,576	4,757	5,615	6,045	6,976	8,265	9,620	Primary activity
6	Bari Sadri (V)	21/9/VI	Bari Sadri	M(5)	—	—	—	—	5,705	6,851	7,937	9,138	Industrial-cum-Primary activity-cum-Service
7	Pratapgarh (IV)	21/11/VII	Pratapgarh	M(3)	9,819	8,329	9,182	10,845	13,505	14,568	14,573	17,402	Service

Statement II —Physical Aspects and Location

Sl. No.	Name of Town	Physical aspects				Name of and road distance (in km.) from					
		Altitude (in metres)	Annual rainfall (in mms.)	Temperature (in centigrade)		Nearest City (i.e. town with population of one lakh or more)	State H.Q.	District H.Q.	Sub-divisional H.Q./ Tehsil H.Q.	Nearest Railway Station	Nearest Bus Stand
				Max.	Min.						
1	2	3	4	5	6	7	8	9	10	11	12
1	Begun	420	714.4	N.A.*	N.A.*	Kota (133)	Jaipur (323)	Chittaurgarh (68)	Begun (0)/ Begun (0)	Chittaurgarh (69)	Begun (0)
2	Chittaurgarh	420	806.3	N.A.*	N.A.*	Udaipur (100)	Jaipur (329)	Chittaurgarh (0)	Chittaurgarh (0)/ Chittaurgarh (0)	Chittaurgarh (0)	Chittaurgarh (0)
3	Kapasan	460	591.5	N.A.*	N.A.*	Udaipur (80)	Jaipur (365)	Chittaurgarh (40)	Kapasan (0)/ Kapasan (0)	Kapasan (0)	Kapasan (0)
4	Nimbahera	443	860.3	N.A.*	N.A.*	Udaipur (124)	Jaipur (355)	Chittaurgarh (30)	Nimbahera (0)/ Nimbahera (0)	Nimbahera (0)	Nimbahera (0)
5	Chhoti Sadri	430	818.6	N.A.*	N.A.*	Udaipur (140)	Jaipur (375)	Chittaurgarh (56)	Nimbahera (25)/ Chhoti Sadri (0)	Neemach (20)	Chhoti Sadri (0)
6	Bari Sadri	500	770.5	N.A.*	N.A.*	Udaipur (112)	Jaipur (402)	Chittaurgarh (80)	Nimbahera (51)/ Bari Sadri (0)	Bari Sadri (0)	Bari Sadri (0)
7	Pratapgarh	480	602.9	N.A.†	N.A.†	Ratlam (96)	Jaipur (454)	Chittaurgarh (144)	Pratapgarh(0)/ Pratapgarh(0)	Mandsaur (32)	Pratapgarh (0)

* Temperature figures for Udaipur, the nearest place are, Max. 42.3 and Min. 2.3.

† Temperature figures for Banswara, the nearest place are, Max. 46 and Min. 9.

TOWN DIRECTORY

Statement III — Municipal Finance (1968-69)

Sl. No.	Name of Town	Receipt (Rs. '00)							Expenditure (Rs. '00)						
		Receipt through taxes etc.	Revenue derived from municipal properties and powers apart from taxation	Government grant	Loan	Advance	Other sources	Total receipt	General administration	Public safety	Public health and conveniences	Public work	Public institution	Others	Total expenditure
1	2	3	4	5	6	7	8	9	10	11	12	13	14	15	16
1	Begun	355	197	—	—	—	145	697	123	63	58	198	21	216	679
2	Chittaurgarh	2,113	68	140	—	16	1,031	3,368	1,206	286	1,103	518	3	98	3,214
3	Kapasan	276	180	126	—	200	138	920	13	70	419	19	—	—	521
4	Nimbahera	1,623	658	150	—	3	466	2,900	695	587	774	796	—	315	3,167
5	Chhoti Sadri	965	523	100	—	—	—	1,588	399	183	355	598	—	159	1,694
6	Bari Sadri	662	73	—	—	—	108	843	278	85	208	130	24	114	839
7	Pratapgarh	2,397	292	—	—	—	307	2,996	264	1	1,064	1,028	12	1,057	3,426

Statement IV — Civic and other Amenities

Sl. No	Name of Town	Road length (in km.)	System of sewerage/drainage	No. of latrines			Method of disposal of night soil	Protected water supply		Fire-fighting service	Electrification (number of connections)				
				Water borne	Service	Others		Source	Capacity (in gallons)		Domestic	Industrial	Commercial	Road lighting (Points)	Others
1	2	3	4	5	6	7	8	9	10	11	12	13	14	15	16
1	Begun	3	OSD	37	15	7	HL/CL	W/TK	1,50,000	—	60	—	15	40	3
2	Chittaurgarh	11	OSD	—	700	200	HL/CL/T	R	40,000	—	1,234	55	520	437	104
3	Kapasan	9	OSD	—	33	1	HL/CL	W/TW	1,50,000	—	290	12	130	190	18
4	Nimbahera	7	KD	75	673	—	HL/CL	R	3,00,000	—	488	51	250	300	112
5	Chhoti Sadri	12	N.A.	—	—	35	HL/CL	W	2,00,000	—	288	20	150	150	29
6	Bari Sadri	9	KD	—	26	5	HL/CL	—	—	—	495	27	2	125	—
7	Pratapgarh	17	OSD	—	6	—	HL/CL	W	5,00,000	—	741	59	350	350	39

TOWN DIRECTORY

Statement V — Medical, Educational, Recreational and Cultural Facilities

(Figures denote units)

Sl. No.	Name of Town	Medical Facilities		Educational Facilities									Recreational & Cultural Facilities			
				Colleges					Schools							
		Hospitals, Dispensaries, T.B. Clinics, Health Centres, Family Planning Centres, Maternity and Child Welfare Centres, Public Health Labs.	Beds in medical institutions noted in Col. No. 3.	Arts, Science, Commerce	Medical	Engineering	Polytechnics	Recognised shorthand, typewriting & other vocational training institutes	Secondary or Higher Secondary	Middle	Primary	Others (Univ.s., Law/ Vety.,Agr. Colleges etc.)	Parks, Stadia	Cinemas	Auditoria, Drama Halls	Public Libraries including reading rooms
1	2	3	4	5	6	7	8	9	10	11	12	13	14	15	16	17
1	Begun	H (1) AYU.D. (1)	6 —	—	—	—	—	—	2	—	2	—	—	2	—	1
2	Chittaurgarh	H (1) HC (1) FC (1) D (3) TBC (1) AYU. H (1) MCW (1)	40 2 — — 12 — 14	ASC(1)	—	—	—	—	3	4	13	1† 1*	—	2	—	1
3	Kapasan	MCW (1) HC (1) FC (1)	2 6 —	—	—	—	—	—	2	1	5	—	—	1	—	1
4	Nimbahera	H (1) D (1)	12 —	—	—	—	—	—	2	—	5	—	—	1	—	1
5	Chhoti Sadri	HC (1) FC (1)	6 —	—	—	—	—	—	2	1	3	—	—	—	—	2
6	Bari Sadri	H (1) AYU. D (1)	2 —	—	—	—	—	—	1	1	7	—	—	1	—	1
7	Pratapgarh	H (2) D (2) FC (1) AYU. H (1) UN. D (1)	80 — — — —	ASC(1)	—	—	—	—	3	1	6	—	1	1	—	2

* Sanskrit College.

† Sanskrit High School.

Statement VI — Trade, Commerce, Industry and Banking

Sl. No.	Name of Town	Names of the three most important commodities									No. of Banks	No. of Agricultural Credit Societies	No. of Non-Agricultural Credit Societies
		Imported			Exported			Manufactured					
		1st	2nd	3rd	1st	2nd	3rd	1st	2nd	3rd			
1	2	3	4	5	6	7	8	9	10	11	12	13	14
1	Begun	Rice	Cloth	Cotton seeds	Wheat	Maize	Ground-nuts	Reza (Coarse-cloth)	Biris	Tin containers	1	—	—
2	Chittaurgarh	Groundnuts	Maize	Fruits	Stone	Dyed, and printed cloth	Menhdi (myrtte)	Cement, and stone chips	Hydro-genated oil	Dyed, and printed cloth	4	3	30
3	Kapasan	Cloth	Cement	Biris	Cotton	Edible oil	Coconut-shell bangles	Coconut-shell bangles	Ginned cotton	—	1	1	2
4	Nimbahera	Sugar	Cement	Iron	Ground nuts	Methi (fenu-greek)	Stone	Oil, oil cakes	Cement	—	1	1	8
5	Chhoti Sadri	Cloth	Iron goods	Grocery	Ground nuts	Poppy seeds	Methi (fenu-greek)	Oil	Wooden toys	—	2	2	3
6	Bari Sadri	Grocery	Cloth	Iron	Drill seeds	Vegeta-bles	Cotton	Ginned-cotton	Oil	Crushed stone	1	1	1
7	Pratapgarh	Machinery	Cloth	Iron goods	Cotton	Jute	Oil seeds, spices	Handi-crafts	—	—	2	2	11

VILLAGE DIRECTORY

TEHSIL : 1 - RASHMI

Code No.	Name of the Village	Total area (in acres)	Amenities available within the village						Staple food
			Educational	Medical	Power supply	Drinking water	Communications	Post & Telegraph	
1	2	3	4	5	6	7	8	9	10
1	Balwantpura	273	—	—	—	W	—	-	Wheat, Jowar
2	Rewara	3,156	P	FC	—	W(7),TK	—	PO	Wheat, Jowar
3	Karjiya	792	—	—	—	W(2)	—	—	Wheat, Jowar
4	Rooppura	588	—	—	—	W	—	—	Wheat, Jowar
5	Lasadiya Kalan	3,213	P	—	E	W(4)	—	—	Wheat, Jowar
6	Deopuri	327	—	—	—	W	—	—	Wheat, Jowar
7	Bassi	624	—	—	E	W(3)	PR	—	Wheat, Jowar
8	Rampuriya	519	—	—	—	W	—	—	Wheat, Jowar
9	Heera Kheri	1,311	P	—	E	W(2)	PR	—	Wheat, Jowar
10	Ratan Kheri	1,076	—	—	—	W(2)	—	—	Wheat, Jowar
11	Uchla	2,619	P	—	—	W(5)	KR	—	Wheat, Jowar
12	Sihana	4,074	P	—	—	W(5)	KR	PO	Wheat, Jowar
13	Meda Kheri	1,095	—	—	—	W(2)	—	—	Wheat, Jowar
14	Newariya*	3,137	M	D	—	W(6)	KR	PO	Wheat, Jowar
15	Solya	281	—	—	—	W	—	—	Wheat, Jowar
16	Mandpiya*	451	—	—	—	W	KR	—	Wheat, Jowar
17	Lookdi*	412	—	—	—	W	—	—	Wheat, Jowar
18	Ganeshpura (Hada Khet)	445	P	—	—	W(3)	—	—	Wheat, Jowar
19	Idanpura	374	—	—	—	W	—	—	Wheat, Jowar
20	Bhalotan-ki-Kheri	3,367	P	—	—	W(3)	—	—	Wheat, Jowar
21	Darba	1,679	P	—	—	W	—	—	Wheat, Jowar
22	Baolas	3,649	P	—	—	W(6),TK(2)	—	—	Wheat, Jowar
23	Mircha Kheri	644	—	—	—	W	—	—	Wheat, Jowar
24	Pahoona	4,643	P	MCW,D	E	W(10),R	PR,KR	PO,TL	Wheat, Jowar
25	Lalpura	1,268	P	—	E	W	KR	—	Wheat, Jowar
26	Sankhli	1,329	P	—	E	W(2)	KR	—	Wheat, Jowar
27	Manyas	1,699	P	—	—	W(2)	KR	—	Wheat, Jowar
28	Devipura	852	P	—	—	W	—	—	Wheat, Jowar
29	Gudliya	954	—	—	—	W	—	—	Wheat, Jowar
30	Pahooni	1,170	P	—	—	W(2),TK	—	—	Wheat, Jowar
31	Gopalpura Kalan	672	P	—	—	W(2)	—	—	Wheat, Jowar
32	Gopalpura Khurd	216	—	—	—	—	—	—	—
33	Gurjaniya†	1,256	P	MCW,D	—	W(4)	—	PO	Wheat, Jowar
34	Arni	5,077	P,M	D	—	W(12)	—	PO	Wheat, Jowar
35	Bhopalpura	577	—	—	—	—	—	—	Wheat, Jowar
36	Karas	913	—	—	—	W	—	—	Wheat, Jowar
37	Bakhtawarpura	306	—	—	—	W	—	—	Wheat, Jowar
38	Somi	2,978	P	—	—	W(2),TK(2)	KR	—	Wheat, Jowar
39	Upredi	2,002	P	—	E	W(3),TK	PR	PO	Wheat, Jowar
40	Muroli	2,125	P	—	—	W(3),TK,R	KR	—	Wheat, Jowar
41	Marmi‡	2,270	P	—	—	W(5)	KR	PO	Wheat, Jowar
42	Gokalpura	290	—	—	—	W	KR	—	Wheat, Jowar
43	Hamerpura	196	—	—	—	—	KR	—	Wheat, Jowar
44	Jalampura	1,015	P	—	—	W(2)	—	—	Wheat, Jowar
45	Punawata	729	—	—	—	W(2)	—	—	Wheat, Jowar

* Temple of Charbhujaji.

† Temple of Mahadeoji.

‡ Temple of Mataji.

Land use (area under different types of land use in acres)							Nearest Town (Distance in Kilometres)	Code No.
Forest	Irrigated	Unirrigated	Tree Groves and Orchards	Fallow land	Cultivable waste	Area not available for cultivation		
11	12	13	13A	13B	14	15	16	1
—	10+5(W15)	212+1(D213)	—	14	32	5	Bhilwara (60)	1
—	267+83(W350)	1294+75(D1369)	—	196	1,240	159	Bhilwara (18)	2
—	45+19(W64)	62+1(TK5,D58)	—	54	600	31	Bhilwara (55)	3
—	68+24(W92)	74+1(D75)	—	23	406	17	Bhilwara (52)	4
—	348+108(W456)	518+5(TK5,D518)	—	196	1,794	357	Bhilwara (50)	5
—	34+10(W44)	25(D25)	—	1	248	19	Bhilwara (50)	6
—	96+37(W133)	85+13(D98)	—	40	337	66	Bhilwara (45)	7
—	37+13(W50)	71+3(D74)	—	7	311	93	Bhilwara (48)	8
—	216+129(W345)	208+8(D216)	—	63	739	85	Bhilwara (50)	9
—	180+109(W289)	78+14(D92)	—	33	599	186	Bhilwara (28)	10
—	194+164(W358)	843+38(D881)	—	102	1,246	234	Bhilwara (26)	11
—	314+234(W548)	728+36(D761,R3)	—	115	2,494	423	Bhilwara (24)	12
—	51+201(W252)	280+16(D296)	—	56	498	210	Bhilwara (24)	13
—	314+120(W434)	613+85(D698)	—	77	1,888	245	Bhilwara (25)	14
—	51+37(W88)	18+2(D20)	—	8	186	18	Bhilwara (23)	15
—	137+20(W157)	16+27(D43)	—	14	253	31	Bhilwara (24)	16
—	36+8(W44)	106+14(D120)	-	13	233	24	Bhilwara (26)	17
—	58+20(W78)	112+11(D123)	—	35	206	34	Bhilwara (26)	18
—	32+13(W45)	73+38(D111)	—	22	230	17	Bhilwara (26)	19
—	195+65(W260)	724+92(D816)	—	135	2,124	189	Bhilwara (15)	20
—	172+56(W228)	576+40(D555,TK61)	—	89	785	57	Bhilwara (30)	21
—	358+119(W477)	1749+51(D1800)	—	383	1,005	154	Bhilwara (32)	22
—	112+50(W162)	207+9(D216)	—	78	221	16	Bhilwara (25)	23
—	796+421(W1196,TK21)	1093+91(TK145,R12,D1027)	—	339	1,853	562	Bhilwara (35)	24
—	227+118(W345)	175+17(R4,D188)	—	35	618	213	Gangapur (20)	25
—	181+76(W257)	421+12(D433)	26	523	178	—	Gangapur (20)	26
—	121+44(W165)	518+10(D511,TK17)	—	78	912	70	Gangapur (20)	27
—	66+24(W90)	607+20(D627)	—	65	76	38	Kapasan (20)	28
—	62+19(W81)	179+12(D191)	—	40	610	63	Gangapur (18)	29
63	166+55(W221)	162+13(D175)	—	52	688	39	Gangapur (18)	30
—	142+53(W195)	160+5(D165)	—	56	276	38	Kapasan (30)	31
—	18+5(W23)	120+2(D122)	—	5	61	12	Kapasan (30)	32
—	214+112(W326)	359+20(D373,R6)	1	57	373	252	Kapasan (20)	33
189	1270+521(C364,W1427)	1022+53(D1075)	2	375	1,915	304	Kapasan (28)	34
—	2+1(W3)	204(D204)	—	50	232	89	Kapasan (30)	35
—	40+10(W50)	185+8(D193)	—	22	626	40	Kapasan (20)	36
—	78+41(W119)	168+9(D177)	—	7	44	9	Kapasan (18)	37
97	269+196(W465)	760+29(D756,R3,TK30)	—	101	1,491	260	Gangapur (16)	38
—	366+240(W572,TK34)	351+18(R19,D350)	—	122	605	558	Kapasan (25)	39
—	300+73(W373)	562+23(D585)	—	194	932	137	Kapasan (32)	40
—	370+139(W385,TK124)	651+107(D741,R17)	—	196	760	293	Bhilwara (25)	41
—	63+25(W88)	47+3(D46,R4)	—	42	81	57	Bhilwara (22)	42
—	14+2(W16)	102+2(D104)	—	12	58	10	Bhilwara (24)	43
—	82+30(W112)	610+32(D642)	—	87	182	54	Bhilwara (25)	44
—	35+1(W36)	309+11(D320)	—	49	288	48	Bhilwara (26)	45

TEHSIL : 1 -RASHMI, 2 - GANGRAR

Code No.	Name of the Village	Total area (in acres)	Amenities available within the village						Staple food
			Educational	Medical	Power supply	Drinking water	Communications	Post & Telegraph	
1	2	3	4	5	6	7	8	9	10
46	Ratna-ka-Khera	260	—	—	—	W	—	—	Wheat, Jowar
47	Jagpura	758	P	—	—	W(3)	—	—	Wheat, Jowar
48	Rood	3,034	M	D	—	W(5)	KR	PO	Wheat, Jowar
49	Lasadiya Khurd	2,255	P	HC,FC	—	W(2)	KR	PO	Wheat, Jowar
50	Jadana	1,926	M	FC	—	W(2)	KR	PO	Wheat, Jowar
51	Panna Khera	1,012	—	—	—	W(2)	—	—	Wheat, Jowar
52	Puthwadiya	798	P	—	—	W	—	—	Wheat, Jowar
53	Rashmi	2,959	P,H	H	E	W(7),R,TK(3)	KR	PT,TL	Wheat, Jowar
54	Gegpura	480	—	—	—	W,TK	—	—	Wheat, Jowar
55	Depura	439	P	—	—	W	—	—	Wheat, Jowar
56	Harnathpura	1,206	P	—	—	W(3)	—	—	Wheat, Jowar
57	Gandraf	1,229	—	—	—	W(5)	KR	—	Wheat, Jowar
58	Sawalpura	353	—	—	—	—	—	—	Wheat, Jowar
59	Achalpura	353	—	—	—	W	KR	—	Wheat, Jowar
60	Nolpura	462	—	—	—	W	—	—	Wheat, Jowar
61	Parmeshwarpura	285	—	—	—	W	—	—	Wheat, Jowar
62	Somarwalon-ka-Khera	1,274	P	—	—	W(2)	—	—	Wheat, Jowar
63	Kanpura	473	—	—	—	W	—	—	Wheat, Jowar
64	Depuriya	866	—	—	—	W	—	—	Wheat, Jowar
65	Nangpura	550	—	—	—	W	—	—	Wheat, Jowar
66	Dindola	4,252	H	D	—	W,TK(9)	KR	PO	Wheat, Jowar
67	Chitoriya	989	—	—	—	W	KR	—	Wheat, Jowar
68	Haripura	526	—	—	—	—	—	—	Wheat, Jowar
69	Adana	394	—	—	—	W,TK	—	—	Wheat, Jowar
70	Chak Adana No. 1	18	—	—	—	—	—	—	Wheat, Jowar
71	Rughnathpura	881	—	—	—	W(2)	—	—	Wheat, Jowar
72	Chak Adana No. 2	35	—	—	—	—	—	—	Wheat, Jowar
73	Jawaharpura	325	—	—	—	—	—	—	Wheat, Jowar
74	Jawanpura	411	—	—	—	W	—	—	Wheat, Jowar
75	Chatawati	1,639	—	—	—	W	—	—	Wheat, Jowar
76	Karee Thara	1,466	P	—	—	W(2),TK(2)	—	—	Wheat, Jowar
77	Bheemgarh	4,456	M	D	—	W(8),TK	KR	PO	Wheat, Jowar
78	Raipuriya	613	—	—	E	—	KR	—	Wheat, Jowar
79	Pavli	1,534	P	—	—	W(2)	—	—	Wheat, Jowar
80	Narayanpura	1,114	—	—	—	W(3)	KR	—	Wheat, Jowar
81	Baroo†	3,417	P	—	—	W(3),TK(2)	—	—	Wheat, Jowar
82	Dhangliya-ka-Khera	475	—	—	—	TK	—	—	Wheat, Jowar
83	Bhat Kheri†	811	—	—	—	W	—	—	Wheat, Jowar
84	Dolatpura	290	-	—	—	W	—	—	Wheat, Jowar
TEHSIL : 2 - GANGRAR									
1	Kasedi	3,155	—	—	-	W(4),TK	—		Maize, Jowar
2	Undwa	2,498	P	—	—	W(3),TK	—	—	Wheat, Maize
3	Naga-ka-Khera	817	—	—	—	W	KR	—	Wheat, Maize
4	Moti Bukan-ka-Khera	318	—	—	—	W	—	—	Maize, Jowar
5	Bhawanipura @ Iriya Khera	149	—	—	—	W	—	—	Maize, Jowar

* Temple of Charbhujaji.

† Temple.

Land use (area under different types of land use in acres)							Nearest Town (Distance in Kilometres)	Code No.
Forest	Irrigated	Unirrigated	Tree Groves and Orchards	Fallow land	Cultivable waste	Area not available for cultivation		
11	12	13	13A	13B	14	15	16	1
—	16(W16)	146+7(D153)	—	30	63	5	Bhilwara (25)	46
—	64+28(W92)	336+12(D348)	—	47	285	26	Chittaurgarh (32)	47
—	251+86(W337)	1377+57(D1434)	—	35	1,217	154	Chittaurgarh (26)	48
—	222+52(W140, TK134)	864+16(D880)	—	178	836	155	Chittaurgarh (30)	49
—	361+109(W209, TK261)	784+7(TK122, D669)	—	145	531	105	Chittaurgarh (25)	50
—	51+20(W71)	593+10(D603)	—	54	203	111	Kapasan (30)	51
16	121+56(W177)	243+8(D251)	—	13	325	80	Kapasan (23)	52
154	659+342(W961, TK40)	727+69(R23, D773)	—	48	721	650	Kapasan (23)	53
—	244+92(W280, TK56)	54+33(TK36, D51)	—	11	153	18	Gangapur (16)	54
—	117+69(W186)	54+8(R17, D45)	—	12	137	119	Kapasan (20)	55
—	101+41(W142)	879+28(D907)	—	38	136	52	Kapasan (18)	56
95	101+32(W133)	304+12(D316)	—	63	600	66	Kapasan (20)	57
—	5(W5)	114+16(D130)	—	37	139	58	Kapasan (19)	58
—	—	279(D279)	—	5	54	15	Kapasan (18)	59
—	11+3(W14)	425+1(D426)	—	15	1	10	Kapasan (15)	60
—	76+32(W108)	75+1(D76)	—	5	118	11	Kapasan (14)	61
—	132+50(W182)	482+3(D485)	—	114	511	35	Kapasan (12)	62
—	42+18(W60)	290+6(D296)	—	78	45	18	Kapasan (12)	63
—	38+10(W48)	318+4(D322)	—	69	311	130	Kapasan (12)	64
—	43+15(W58)	322+10(D332)	—	61	82	42	Kapasan (12)	65
102	641+287(W298, TK630)	1109+40(TK37, D1112)	—	997	957	446	Kapasan (12)	66
—	229+101(W144, TK186)	52+26(D78)	—	81	586	41	Kapasan (10)	67
—	158+82(C107, W133)	82(D82)	—	68	198	20	Kapasan (11)	68
—	152+67(C97, W122)	21+3(D24)	—	45	126	50	Kapasan (11)	69
—	—	15(D15)	—	—	3	—	Kapasan (13)	70
—	142+14(C37, W119)	250+4(D254)	—	84	177	228	Kapasan (12)	71
—	—	34+7(D41)	—	1	—	—	Kapasan (12)	72
—	15(C1, W14)	150+6(D156)	—	25	124	11	Kapasan (13)	73
—	25+19(C5, W39)	215(D215)	—	22	133	16	Kapasan (12)	74
—	212+13(C37, W188)	668+44(TK45, D667)	—	177	491	91	Kapasan (12)	75
—	106+30(W136)	308+22(TK8, D322)	—	23	939	90	Kapasan (10)	76
5	182+26(W208)	2007+60(D2067)	—	483	1,552	227	Kapasan (20)	77
—	22+2(W24)	432+8(D440)	—	145	2	12	Kapasan (21)	78
—	83+12(W95)	580+24(D604)	—	72	739	60	Kapasan (22)	79
—	53+18(W71)	338+5(D343)	—	42	638	43	Chittaurgarh (26)	80
—	279+143(W422)	774+36(TK21, D789)	—	104	1,854	406	Chittaurgarh (20)	81
—	64+21(W85)	91+10(D101)	—	44	235	41	Chittaurgarh (20)	82
—	95+21(W116)	248+20(D268)	—	7	407	54	Chittaurgarh (18)	83
—	39+8(W47)	93+9(D102)	—	3	141	14	Chittaurgarh (18)	84
—	213+76(W289)	375+9(D384)	—	9	2,458	100	Bhilwara (23)	1
—	123+82(W210)	274+12(D286)	—	19	1,990	87	Bhilwara (23)	2
—	81+51(W132)	40(D40)	—	1	637	58	Bhilwara (24)	3
—	33+14(W47)	31(D31)	—	—	234	20	Bhilwara (24)	4
—	32+15(W47)	27+14(D41)	—	—	76	14	Bhilwara (23)	5

TEHSIL : 2 - GANGRAR

Code No.	Name of the Village	Total area (in acres)	Amenities available within the village						Staple food
			Educational	Medical	Power supply	Drinking water	Communications	Post & Telegraph	
1	2	3	4	5	6	7	8	9	10
6	Gulabpura	455	—	—	—	W	PR	—	Wheat, Maize
7	Nakshanpura @1	270	—	—	—	W	KR	—	Maize, Jowar
8	Danta-ka-Khera	175	—	—	—	W	—	—	Maize, Wheat
9	Soniyana	5,423	M	D	—	W(3),TK	PR	PO	Maize, Wheat
10	Gejra	1,019	—	—	—	W,TK	—	—	Maize, Wheat
11	Rooppura @ Mal-ka-Khera	811	—	—	—	W	—	—	Maize, Wheat
12	Sadi	2,059	P	—	—	W(3),TK(2)	—	—	Maize, Wheat
13	Naya Talab	1,809	P	—	—	W,TK	—	—	Maize, Jowar
14	Mahtabsinghji-ka-Khera	117	—	—	—	—	—	—	Maize, Wheat
15	Lalsinghji-ka-Khera	259	—	—	—	W	—	—	Wheat, Maize
16	Kojoonda	2,225	P	—	—	W,TK	—	—	Maize, Wheat
17	Bhat Khera	89	—	—	—	—	—	—	Maize, Wheat
18	Motliyas	1,107	P	—	—	W,TK	—	—	Maize, Jowar
19	Moona-ka-Khera	865	—	—	—	—	—	—	Maize, Wheat
20	Chandanpura	127	—	—	—	—	—	—	Maize, Wheat
21	Karlas	1,586	—	—	—	W(2)	—	—	Maize, Wheat
22	Amarpura	951	—	—	—	—	—	—	Maize, Wheat
23	Bandanwara	586	—	—	—	—	—	—	Maize, Wheat
24	Rughnathpura	921	P	—	—	W,TK	—	—	Maize, Wheat
25	Phalodi	2,705	P	—	—	TK	—	—	Maize, Wheat
26	Jawalya Khera	505	—	—	—	—	—	—	Maize, Wheat
27	Rajyas	1,166	P	—	—	W(3),TK	—	—	Maize, Wheat
28	Leerdi Khera	234	—	—	—	—	—	—	Maize, Wheat
29	Surjaniyas	1,400	—	—	—	W(3)	—	—	Maize, Wheat
30	Sadas	2,815	P	D	—	W(2)	—	PO	Maize, Barley
31	Bhanpi	1,270	—	—	—	W,TK(2)	—	—	Maize, Wheat
32	Mandpiya	1,449	P	—	—	W(2),TK	—	PO	Maize, Wheat
33	Badliya	1,053	—	—	—	W,R	—	—	Maize, Wheat
34	Tereshta*	1,488	—	—	—	TK(2)	—	—	Maize, Wheat
35	Ambo-ka-Jawasiya	3,056	P	—	—	W(2),TK	—	—	Maize, Wheat
36	Nangpura @2	325	—	—	—	W	PR	—	Maize, Wheat
37	Shambhupura @3	323	—	—	—	W	PR	—	Maize, Wheat
38	Suratsinghji-ka-Khera	302	—	—	—	W,TW	PR	—	Maize, Wheat
39	Mewasa	273	—	—	—	W	PR,T	—	Maize, Wheat
40	Jojaron-ka-Khera	650	P	—	—	W	PR,T	PO	Maize, Wheat
41	Nimbahera	718	—	—	—	W	—	—	Maize, Wheat
42	Bindoliya	513	P	—	—	W(2)	—	—	Maize, Jowar
43	Raipuriya	568	—	—	—	W	—	—	Maize, Wheat
44	Deoda	1,845	P	—	—	W(4)	—	—	Maize, Wheat
45	Jaisinghpura	984	P	—	—	W(2)	—	—	Maize, Wheat
46	Garwarsingh-ka-Khera	87	—	—	—	W	—	—	Maize, Wheat
47	Ganeshpura Kalan	357	—	—	—	—	—	—	Maize, Wheat
48	Boodh	3,489	M	D	—	W(8),TK	—	PO	Maize, Wheat
49	Hamerpura	559	—	—	—	W	—	—	Maize, Barley
50	Ranawaton-ka-Khera	284	P	—	—	W,TK	—	—	Maize, Wheat

@1 Talab Mayla Khera.

* Fair on Vaisakha Purnima.

@2 Rathoron-ka-Khera.

@3 Kala-ka-Khera.

Land use (area under different types of land use in acres)							Nearest Town (Distance in Kilometres)	Code No.
Forest	Irrigated	Unirrigated	Tree Groves and Orchards	Fallow land	Cultivable waste	Area not available for cultivation		
11	12	13	13A	13B	14	15	16	1
—	82+35(W117)	56+11(D67)	—	3	268	46	Chittaurgarh (25)	6
—	25+12(W37)	11+2(D13)	—	—	172	62	Bhilwara (24)	7
—	10+4(W14)	48+1(D49)	—	8	101	8	Chittaurgarh (26)	8
—	733+333(W1046,TK20)	701+89(D790)	—	477	3,101	411	Bhilwara (27)	9
—	87+39(W126)	63+36(D99)	—	22	800	47	Bhilwara (27)	10
—	225+15(W240)	79+8(D87)	—	14	120	373	Bhilwara (20)	11
—	235+85(W320)	260+27(D287)	—	48	1,439	77	Bhilwara (20)	12
—	156+56(W212)	154+48(TK27,D175)	—	33	1,228	238	Bhilwara (22)	13
—	11+6(W17)	7+3(D10)	—	3	95	1	Bhilwara (22)	14
—	46+21(W67)	48+5(D53)	—	2	144	19	Bhilwara (20)	15
—	143+78(W221)	197+2(TK101,D98)	—	19	1,663	203	Bhilwara (20)	16
—	39+21(W60)	1(D1)	—	1	40	8	Bhilwara (27)	17
—	125+73(W198)	142+11(D153)	—	13	783	44	Bhilwara (23)	18
—	78+41(W119)	77+11(D88)	—	8	564	138	Bhilwara (28)	19
—	18+11(W29)	12+1(D13)	—	2	69	26	Bhilwara (27)	20
—	135+80(W215)	104+9(D113)	—	23	1,246	78	Bhilwara (28)	21
—	110+44(W154)	48+1(D49)	—	7	716	70	Bhilwara (30)	22
—	80+31(W111)	96+3(D99)	—	29	349	32	Bhilwara (30)	23
—	149+55(W204)	57(D57)	—	50	624	41	Bhilwara (30)	24
—	133+44(W177)	300+19(D319)	—	156	2,019	97	Bhilwara (32)	25
—	84+43(W127)	39(D39)	—	19	336	27	Bhilwara (30)	26
—	80+39(W119)	137+13(TK32,D118)	—	4	888	57	Bhilwara (33)	27
—	20+8(W28)	28+2(D30)	—	9	171	6	Bhilwara (35)	28
—	124+48(W172)	136+23(D159)	—	62	996	82	Bhilwara (32)	29
—	383+180(W563)	192+70(TK17,D245)	—	1	2,101	138	Bhilwara (30)	30
—	75+28(W103)	193+17(D210)	—	71	859	72	Bhilwara (29)	31
—	229+140(W369)	123+38(D161)	—	12	986	99	Chittaurgarh (32)	32
—	253+85(TK251,O87)	39+107(D146)	—	22	691	48	Chittaurgarh (32)	33
—	212+121(C152,W161,TK20)	111+23(D134)	—	18	1,061	86	Bhilwara (30)	34
—	234+104(W333,TK5)	567+48(TK4,D611)	—	120	1,946	189	Chittaurgarh (28)	35
—	16+10(W26)	55+2(D57)	—	8	236	10	Chittaurgarh (26)	36
—	11+1(W12)	85+7(D92)	—	—	199	28	Chittaurgarh (26)	37
—	11+4(W15)	85+5(D90)	—	3	156	47	Chittaurgarh (25)	38
—	39+17(W56)	61+7(D68)	—	14	149	10	Chittaurgarh (23)	39
—	101+51(W152)	132+11(TK68,D75)	—	41	303	79	Chittaurgarh (23)	40
—	81+47(W128)	34+7(D41)	—	—	542	61	Bhilwara (23)	41
—	61+40(W101)	32+1(D33)	—	—	223	197	Bhilwara (24)	42
—	75+48(W123)	82+8(TK3,D87)	1	13	379	18	Chittaurgarh (25)	43
—	147+100(W247)	91+11(D102)	—	-	1,398	209	Bhilwara (28)	44
—	87+43(W130)	82+17(D99)	—	5	715	95	Chittaurgarh (30)	45
—	20+13(W33)	1(D1)	—	1	59	6	Chittaurgarh (30)	46
—	39+18(W57)	47+6(TK18,D35)	—	2	217	52	Chittaurgarh (31)	47
67	359+224(W583)	764+120(TK91,D793)	—	110	2,001	188	Chittaurgarh (33)	48
—	92+18(W110)	140+10(D150)	—	10	302	15	Chittaurgarh (33)	49
—	56+18(W74)	77+15(R2,D90)	—	24	111	16	Chittaurgarh (35)	50

TEHSIL : 2 - GANGRAR

Code No.	Name of the Village	Total area (in acres)	Amenities available within the village						Staple food
			Educational	Medical	Power supply	Drinking water	Communications	Post & Telegraph	
1	2	3	4	5	6	7	8	9	10
51	Khar Khanda	3,148	P	—	—	W(2),TK(2)	—	—	Wheat, Barley
52	Idora	2,833	P	—	—	W(3),TK(3)	—	—	Wheat, Barley
53	Eklingpura	226	—	—	—	W	—	—	Maize
54	Kuratiya	549	—	—	—	W(3),TK(3)	—	—	Jowar, Wheat
55	Sudri	2,207	P	—	—	W(2),TK	KR	PO	Maize, Wheat
56	Solakhiyon-ka-Khera	102	—	—	—	—	—	—	Maize, Wheat
57	Bakhtpura	204	—	—	—	W	—	—	Maize, Wheat
58	Mokhamsinghji-ka-Khera	134	—	—	—	W	—	—	Maize, Wheat
59	Amarpura	367	—	—	—	W	—	—	Maize, Wheat
60	Gangrar*	8,780	P(2),H	HC,D,FC	E	W(13),TK	PR,KR,T	PT,TL	Maize, Wheat
61	Sadapura	312	—	D	—	W,TK	PR,T	—	Maize, Wheat
62	Dadiya	946	—	—	—	W	PR,T	—	Maize, Wheat
63	Jeewa Nayak-ka-Khera	227	—	—	—	W	—	—	Maize, Wheat
64	Mokhampura	340	—	—	—	W	—	—	Maize, Wheat
65	Naya Khera	256	—	—	—	W	—	—	Maize, Wheat
66	Gowaliya	642	P	—	—	W	—	—	Wheat, Maize
67	Lalas	2,340	P	—	—	W(2),TK(2)	—	—	Maize, Wheat
68	Mansinghji-ka-Khera	205	—	—	—	—	—	—	Maize, Wheat
69	Lakha-ka-Khera	191	—	—	—	—	—	—	Maiza, Wheat
70	Lala-ka-Khera	70	—	—	—	—	—	—	Maize, Wheat
71	Jitiyas	649	P	—	—	—	—	—	Maize, Wheat
72	Kherli	267	—	—	—	W,O	—	—	Maize, Jowar
73	Kunwaliya	3,286	P	—	—	W(6)	—	PO	Maize, Wheat
74	Neemri Khera	215	—	—	—	—	—	—	Maize, Wheat
75	Peepalya Kalan	1,176	—	—	—	—	—	—	Maize, Wheat
76	Saran	1,218	—	—	—	—	—	—	Maize, Wheat
77	Salriya	1,680	P	—	—	W,TK	—	—	Maize, Wheat
78	Tumdiya	1,877	P	—	—	W(3),TK	—	—	Maize, Wheat
79	Laloo Dooda-ka-Khera	441	—	—	—	W,TK	—	—	Maize, Barley
80	Akodiya	621	—	—	—	—	—	—	Wheat, Maize
81	Phaganiya	719	—	—	—	—	—	—	Maize, Wheat
82	Dhuwaliya	1,104	—	—	—	W	—	—	Maize, Wheat
83	Dhantol	683	—	—	—	W	—	—	Maize, Wheat
84	Dholi	1,035	P	—	—	W,TK,R	—	—	Maize, Wheat
85	Chatra-ka-Khera	430	—	—	—	W	—	—	Maize, Wheat
86	Sandiya	458	—	—	—	W	—	—	Maize, Wheat
87	Duwawa	1,409	—	—	—	R	—	—	Maize, Wheat
88	Sokya	938	—	—	—	R	—	—	Maize, Wheat
89	Dai Khera	626	—	—	—	TK	—	—	Maize, Wheat
90	Suwawa	903	P	—	—	W(2),R	—	—	Maize, Wheat
91	Siyaliya	1,573	P	—	—	W,R	PR	—	Wheat, Maize
92	Meghpura	690	—	—	—	W	PR	—	Maize, Wheat
93	Kevdiya	532	—	—	—	W	—	—	Maize, Wheat
94	Mewasa	364	—	—	—	W	—	—	Maize, Jowar
95	Palka	4,976	P	—	—	W(2),TK	PR	—	Maize, Wheat

* Fair on Phalguna 13.

Land use (area under different types of land use in acres)							Nearest Town (Distance in Kilometres)	Code No.
Forest	Irrigated	Unirrigated	Tree Groves and Orchards	Fallow land	Cultivable waste	Area not available for cultivation		
11	12	13	13A	13B	14	15	16	1
—	210+129(W339)	808+9(D817)	—	10	1,841	279	Chittaurgarh (22)	51
—	319+178(W497)	509+15(D524)	—	62	1,845	98	Chittaurgarh (19)	52
—	15+8(W23)	25+2(D27)	—	4	175	7	Chittaurgarh (33)	53
—	86+36(W122)	70+10(TK29,D51)	—	53	320	20	Chittaurgarh (31)	54
—	251+110(W361)	656+44(TK130,D570)	1	22	1,175	102	Chittaurgarh (29)	55
—	8+5(W13)	20+1(D21)	—	12	57	5	Chittaurgarh (25)	56
—	40+20(W60)	27+5(D32)	—	19	106	12	Chittaurgarh (26)	57
—	24+7(W31)	27+1(D28)	—	5	72	6	Chittaurgarh (24)	58
—	28+11(W39)	55+4(D59)	—	23	250	11	Chittaurgarh (24)	59
—	659+365(W1001,TK23)	773+150(D923)	1	300	4,053	2,994	Chittaurgarh (22)	60
—	85+62(W147)	20+12(D32)	—	1	182	24	Chittaurgarh (24)	61
—	139+88(W227)	57+10(TK33,D34)	—	28	349	373	Chittaurgarh (24)	62
—	27+9(W36)	88+10(D98)	—	2	96	14	Chittaurgarh (25)	63
—	37+19(W56)	72+8(D80)	—	3	208	20	Chittaurgarh (26)	64
—	29+15(W44)	35+5(D40)	—	5	165	22	Chittaurgarh (25)	65
—	135+52(W187)	64+24(D88)	—	10	386	47	Chittaurgarh (25)	66
—	204+104(W308)	210+50(D260)	—	4	1,821	101	Chittaurgarh (29)	67
—	32+9(W41)	15+15(D30)	—	5	141	12	Chittaurgarh (30)	68
—	13+5(W18)	23+15(R12,D26)	—	18	128	9	Chittaurgarh (36)	69
—	25+7(W32)	10+6(D16)	—	—	32	3	Chittaurgarh (36)	70
—	159+9(W130,C38)	36+38(TK16,D58)	—	19	399	36	Chittaurgarh (37)	71
—	51+15(W66)	30+12(D42)	—	9	167	10	Chittaurgarh (34)	72
—	647+32(C425,W254)	573+68(D641)	—	82	1,823	161	Chittaurgarh (36)	73
—	44+6(W50)	8+12(D20)	—	—	151	12	Chittaurgarh (35)	74
—	74+15(W89)	178+45(D223)	—	40	832	52	Chittaurgarh (37)	75
—	112+8(W120)	178+7(D185)	—	2	751	175	Chittaurgarh (37)	76
—	85+93(W178)	246+11(R1,D256)	—	62	1,036	251	Chittaurgarh (18)	77
—	283+221(W504)	210+3(D213)	—	4	1,309	71	Chittaurgarh (22)	78
—	37+38(W75)	51+5(D56)	—	13	224	116	Chittaurgarh (18)	79
—	158+11(W169)	69+27(D96)	—	7	360	27	Chittaurgarh (39)	80
—	141+5(W146)	34+50(D84)	—	24	435	85	Chittaurgarh (39)	81
—	136+101(W237)	114+4(D118)	—	5	766	83	Chittaurgarh (24)	82
—	29+26(W55)	72(D72)	—	28	443	111	Chittaurgarh (28)	83
—	126+91(W217)	52+9(R2,D59)	—	20	621	216	Chittaurgarh (24)	84
—	69+52(W121)	27+1(D28)	—	12	267	55	Chittaurgarh (22)	85
—	48+31(W79)	24+1(D25)	—	—	308	78	Chittaurgarh (20)	86
—	137+63(W200)	97+40(D137)	—	54	957	164	Chittaurgarh (29)	87
—	151+106(W62,TK195)	14+14(D28)	—	22	697	54	Chittaurgarh (30)	88
—	38+15(W53)	56+13(D69)	—	31	467	34	Chittaurgarh (29)	89
—	145+71(W216)	76+36(D112)	—	17	584	81	Chittaurgarh (30)	90
—	184+157(C276,W65)	8+10(D18)	—	5	483	893	Chittaurgarh (34)	91
—	118+67(W185)	50+16(D66)	—	12	306	204	Chittaurgarh (30)	92
395	7+3(W10)	8+2(D10)	—	1	85	36	Chittaurgarh (36)	93
—	6(W6)	12+6(D18)	—	—	96	250	Chittaurgarh (34)	94
—	410+306(W716)	144+61(TK13,D192)	—	99	1,157	3,166	Chittaurgarh (27)	95

TEHSIL : 2 - GANGRAR

Code No.	Name of the Village	Total area (in acres)	Amenities available within the village						Staple food
			Educational	Medical	Power supply	Drinking water	Communications	Post & Telegraph	
1	2	3	4	5	6	7	8	9	10
96	Jaisinghpura	403	—	—	—	W(2)	—	—	Maize, Wheat
97	Chhapiya Kheri	583	—	—	—	—	—	—	Maize, Wheat
98	Pipaliya Khurd	621	—	—	—	—	—	—	Maize, Wheat
99	Biharipura	369	—	—	—	—	—	—	Maize, Wheat
100	Lachhmipura	357	—	—	—	—	—	—	Maize, Wheat
101	Songar	834	P	—	—	W(2),TK	—	—	Maize, Wheat
102	Bobla Kalan	931	—	—	—	W	—	—	Maize, Wheat
103	Bassi*	4,992	P(2),M,H	H	E	W(2),T,TK(2),R	PR	PO	Maize, Wheat
104	Bhoocharton-ki-Kheri	244	—	—	—	W,R	—	—	Maize, Wheat
105	Negdiya Khurd	1,246	—	—	—	TK,R	—	—	Maize, Wheat
106	Negdiya Kalan	562	P	—	—	TK,R	—	—	Maize, Wheat
107	Songaron-ki-Kheri	539	—	—	—	TK,R	—	—	Maize, Wheat
108	Ghosundi	2,089	P	—	—	—	PR	—	Maize, Wheat
109	Sangrampura	693	—	—	—	TK	PR	—	Maize, Wheat
110	Baldarkha	3,223	P	—	—	W(3),R,TK	PR	—	Maize, Wheat
111	Anwal Hera†	2,916	P	—	—	W(2),TK	PR	—	Maize, Wheat
112	Eklingpura	856	—	—	—	W,O	—	—	Maize, Wheat
113	Bheelya Khera	749	—	—	—	W,TK	PR	—	Maize, Wheat
114	Nagri	4,055	M	D,FC	—	W(5),R	—	PO	Maize, Wheat
115	Mungawa-ka-Khera	638	—	—	—	W,R	KR	—	Maize, Wheat
116	Biliya	1,225	P	—	—	W(5),R	PR	—	Maize, Wheat
117	Ajoliyon-ka-Khera	1,305	P	—	E	W(2),TK	PR	—	Maize, Wheat
118	Meri Khera	567	P	—	E	W	PR	—	Wheat, Maize
119	Bhawanipura	507	—	—	E	W	PR	—	Wheat, Maize
120	Suwaniya	2,721	P	—	—	W(2),R	—	PO	Wheat, Maize
121	Khutiya	1,822	P	—	—	W,R	—	—	Wheat, Maize
122	Semaliya	1,181	—	—	—	W(3),TK	—	—	Maize, Wheat
123	Chogawari	1,832	—	—	—	W,TK	—	PO	Maize, Wheat
124	Jodhsingh-ka-Khera	133	—	—	—	W	—	—	Maize, Wheat
125	Moorliya	648	—	—	—	W	—	—	Maize, Wheat
126	Dhunwaliya	407	—	—	—	—	—	—	Maize, Wheat
127	Kishanpura	693	—	—	—	—	—	—	Maize, Wheat
128	Nola-ka-Khera	88	—	—	—	—	PR,T	—	Maize, Wheat
129	Mansinghji-ka-Khera	241	—	—	—	W	—	—	Maize, Wheat
130	Sheopura	384	—	—	—	W	PR	—	Maize, Wheat
131	Det	741	—	—	—	W(2)	PR	—	Wheat, Maize
132	Lachhmansinghji-ka-Khera	98	—	—	—	W	—	—	Maize, Wheat
133	Amra-ka-Khera	77	—	—	—	W	—	—	Maize, Wheat
134	Lachhmipura	205	—	—	—	W,TK	—	—	Maize, Wheat
135	Bhat Khera	385	—	—	—	W,TK	—	—	Maize, Wheat
136	Dhora	151	—	—	—	W	—	—	Maize, Wheat
137	Lambiya	407	—	—	—	W	—	—	Maize, Wheat
138	Era	2,455	P	—	—	W(3),TK	—	—	Maize, Jowar
139	Sokadiya	477	P	—	—	W(2)	—	PO	Maize, Wheat
140	Gurjaniya	798	—	—	—	W(3),TK	—	—	Maize, Wheat

* Fair of Tejaji on Bhadra 11, 12 and 13.

† Temple of Mataji.

Land use (area under different types of land use in acres)							Nearest Town (Distance in Kilometres)	Code No.
Forest	Irrigated	Unirrigated	Tree Groves and Orchards	Fallow land	Cultivable waste	Area not available for cultivation		
11	12	13	13A	13B	14	15	16	1
—	122+6(W128)	45+2(D47)	—	8	209	19	Chittaurgarh (27)	96
—	35+33(W68)	49+4(D53)	—	24	454	21	Chittaurgarh (27)	97
—	23+3(W26)	37+12(D49)	—	19	493	49	Chittaurgarh (28)	98
—	48+35(W83)	32+4(D36)	—	10	261	18	Chittaurgarh (26)	99
—	34+24(W58)	39+5(D34)	—	9	263	22	Chittaurgarh (27)	100
—	148+85(W233)	95+15(D110)	—	8	534	49	Chittaurgarh (27)	101
—	36+19(W55)	44+9(D53)	—	3	346	502	Chittaurgarh (31)	102
—	614+226(W840)	508+326(TK8,D826)	—	88	2,361	1,421	Chittaurgarh (24)	103
—	26+17(W43)	19+19(D38)	—	15	144	40	Chittaurgarh (26)	104
—	162+23(W185)	189+8(R26,D171)	—	89	737	69	Chittaurgarh (25)	105
—	81+22(W103)	31+48(D79)	—	14	381	55	Chittaurgarh (25)	106
—	77+20(W97)	41+38(D79)	—	19	342	60	Chittaurgarh (24)	107
—	368+232(W600)	176+50(D226)	—	55	1,067	423	Chittaurgarh (24)	108
—	105+63(W168)	26+5(D31)	—	5	251	306	Chittaurgarh (24)	109
—	409+255(W664)	96+35(D131)	—	51	1,405	1,262	Chittaurgarh (19)	110
—	511+313(W824)	65+70(D135)	—	63	1,614	663	Chittaurgarh (16)	111
—	11+7(W18)	13(D13)	—	3	108	721	Chittaurgarh (16)	112
—	73+23(W96)	60+15(D75)	—	21	458	137	Chittaurgarh (15)	113
—	597+314(W858,TK53)	260+212(TK14,R9,D449)	—	90	2,203	905	Chittaurgarh (16)	114
—	97+55(W152)	28+9(D37)	—	4	461	48	Chittaurgarh (10)	115
—	210+128(W307,TK31)	98+33(D131)	—	36	727	154	Chittaurgarh (12)	116
—	397+122(W239 TK280)	35+31(D66)	—	7	719	147	Chittaurgarh (11)	117
—	119+57(W176)	22+27(D49)	—	11	379	36	Chittaurgarh (16)	118
—	94+42(W136)	46+32(D78)	—	15	240	112	Chittaurgarh (16)	119
—	336+139(W475)	311+111(D422)	—	16	1,860	198	Chittaurgarh (21)	120
—	191+64(W255)	110+50(D160)	—	64	1,288	169	Chittaurgarh (27)	121
—	172+80(W252)	98+31(D129)	—	1	833	77	Chittaurgarh (23)	122
—	228+135(W363)	89+14(D103)	—	—	1,450	65	Chittaurgarh (22)	123
—	14+9(W23)	20+1(D21)	—	—	95	4	Chittaurgarh (38)	124
—	78+42(W120)	55+18(D73)	—	4	464	47	Chittaurgarh (26)	125
—	53+34(W87)	49+2(D51)	—	2	287	16	Chittaurgarh (27)	126
—	54+33(W87)	103+3(D106)	—	2	507	27	Chittaurgarh (22)	127
—	18+12(W1,TK29)	1+3(D4)	—	—	60	9	Chittaurgarh (22)	128
—	60+27(W87)	14+8(D22)	—	2	147	18	Chittaurgarh (21)	129
—	98+47(W145)	19+10(D29)	—	6	215	46	Chittaurgarh (13)	130
—	62+30(W92)	64+9(D73)	—	20	542	53	Chittaurgarh (21)	131
—	13+10(W23)	9(D9)	—	3	71	2	Chittaurgarh (11)	132
—	20+23(W43)	17(D17)	—	—	34	6	Chittaurgarh (20)	133
—	62+38(W100)	24(D24)	—	1	100	18	Chittaurgarh (18)	134
—	79+51(W130)	46+5(D51)	—	4	231	25	Chittaurgarh (18)	135
—	39+20(W59)	27+6(D33)	—	3	71	11	Chittaurgarh (24)	136
—	83+41(W124)	79+13(TK23,D69)	—	3	128	114	Chittaurgarh (25)	137
—	59+22(W81)	313+14(D327)	—	1	1,040	1,042	Chittaurgarh (15)	138
—	88+17(W105)	22+1(D23)	—	115	132	120	Chittaurgarh (18)	139
—	112+70(W182)	127+5(D132)	—	12	508	39	Chittaurgarh (20)	140

TEHSIL : 2 - GANGRAR, 3 - BEGUN

Code No.	Name of the Village	Total area (in acres)	Amenities available within the village						Staple food
			Educational	Medical	Power supply	Drinking water	Communications	Post & Telegraph	
1	2	3	4	5	6	7	8	9	10
141	Karediya	1,365	P	—	—	TK(2)	—	—	Maize, Jowar
142	Sankron-ka-Khera	1,098	—	—	—	W(5)	—	—	Maize, Jowar
143	Sigola	1,454	—	—	—	W(2),TK(2)	—	—	Maize, Jowar
144	Kachnariya	993	—	—	—	W(5)	—	—	Maize, Jowar
145	Banina	979	P	—	—	W,TK(2)	—	—	Maize, Wheat
146	Bhatwara Khurd	1,312	P	—	—	W(4)	—	—	Maize, Jowar
147	Bhatwara Kalan	1,849	P	—	—	W(2),TK	—	—	Maize, Jowar
148	Nati Khera	505	—	—	—	W(2)	—	—	Maize, Jowar
149	Kati	2,241	P	—	—	W(8),TK	—	PO	Maize, Wheat
150	Borda*	2,863	P	FC	—	W(2),TK	—	PO	Maize, Wheat
151	Taleri	656	—	—	—	W(2)	—	—	Maize, Wheat
152	Sanwata	1,384	P	—	—	W(5),TK	—	—	Maize, Wheat
153	Geniya	1,378	—	—	—	W(2),TK,O	—	—	Maize, Wheat
154	Ladupura	383	—	—	—	W	—	—	Wheat, Maize
155	Salera	1,801	—	—	E	W,TK	KR	—	Maize, Wheat
156	Pootholi†	3,347	P	D	E	W(3),TK,R	PR,T	PO	Maize, Wheat
157	Chanderiya	389	—	—	—	W(2)	PR,T	PO	Maize, Wheat

TEHSIL : 3 - BEGUN

1	Karakara	634	—	—	—	W	—	—	Wheat, Maize
2	Saran	1,257	—	—	—	W	—	—	Wheat, Maize
3	Chhota Khera	169	—	—	—	W	—	—	Wheat, Maize
4	Bara Khera	985	—	—	—	W	—	—	Wheat, Maize
5	Motipura	1,339	—	—	—	W(2)	—	—	Wheat, Maize
6	Mali Khera	122	—	—	—	W	—	—	Wheat, Maize
7	Chosla	692	—	—	—	W	—	—	Wheat, Maize
8	Kitiyas	635	—	—	—	W	—	—	Wheat, Maize
9	Sagji-ka-Khera	91	—	—	—	W	—	—	Wheat, Maize
10	Kanwarpura	409	—	—	—	W	—	—	Wheat, Maize
11	Chomu	872	—	—	—	W	KR	—	Wheat, Maize
12	Murliya	281	—	—	—	W(2)	KR	—	Wheat, Maize
13	Leerdi	938	—	—	—	W(2)	KR	—	Wheat, Maize
14	Chawandiya	1,351	—	—	—	W(3),R	KR	—	Wheat, Maize
15	Akoriya	238	—	—	—	W(2)	KR	—	Wheat, Maize
16	Lohariya	1,184	—	—	—	W	KR	—	Wheat, Maize
17	Rooppura	435	—	—	—	W	—	—	Wheat, Maize
18	Rughnathpura	122	—	—	—	W	—	—	Wheat, Maize
19	Dugar	2,656	P	—	—	W	KR	—	Wheat, Maize
20	Daulatpura	158	—	—	—	W	—	—	Wheat, Maize
21	Makanpura	434	—	—	—	W	—	—	Wheat, Maize
22	Hamepur	894	—	—	—	W	—	—	Wheat, Maize
23	Barneeyas	562	P	—	—	W	—	—	Wheat, Maize
24	Sangrampura	93	—	—	—	W	—	—	Wheat, Maize
25	Haron-ka-Khera	460	—	—	—	W	—	—	Wheat, Maize

* Temple of Charbhujaji; and Fair in Bhadra.

‡ Temples of Mataji and Mahadeoji.

Land use (area under different types of land use in acres)								
Forest	Irrigated	Unirrigated	Tree Groves and Orchards	Fallow land	Cultivable waste	Area not available for cultivation	Nearest Town (Distance in Kilometres)	Code No.
11	12	13	13A	13B	14	15	16	1
—	152+84(W236)	351+17(TK14, D354)	—	40	773	49	Chittaurgarh (25)	141
—	170+106(W276)	169+2(D171)	—	91	619	49	Chittaurgarh (18)	142
—	177+105(W282)	292+22(TK101, D213)	—	39	895	51	Chittaurgarh (24)	143
—	102+42(W144)	115+34(D149)	—	159	526	91	Chittaurgarh (18)	144
—	107+28(W135)	335+10(D345)	—	33	449	55	Chittaurgarh (18)	145
—	162+39(W201)	371+21(D392)	—	178	552	49	Chittaurgarh (18)	146
—	186+91(W277)	495+16(D511)	—	83	989	96	Chittaurgarh (14)	147
—	84+46(W130)	111(D71, TK40)	—	24	264	22	Chittaurgarh (12)	148
—	265+67(W332)	57+68(D125)	—	47	1,698	174	Chittaurgarh (18)	149
—	424+280(C169, W531, TK4)	434+29(D463)	—	61	1,320	624	Chittaurgarh (18)	150
—	146+97(C111, W132)	33+19(D52)	1	19	418	39	Chittaurgarh (10)	151
—	268+173(C121, W320)	127+12(D139)	2	105	782	100	Chittaurgarh (11)	152
—	124+94(W218)	166+2(D168)	—	—	1,044	44	Chittaurgarh (10)	153
—	63+5(W68)	19+12(D31)	—	21	170	110	Chittaurgarh (21)	154
77	263+109(W287, TK85)	39+33(D72)	—	8	604	810	Chittaurgarh (12)	155
—	401+198(W587, TK12)	296+69(D365)	—	31	2,021	598	Chittaurgarh (10)	156
—	25+13(W38)	39+26(D65)	—	2	255	68	Chittaurgarh (9)	157
—	14(O14)	118(D118)	—	77	375	50	Begun (25)	1
—	132+53(W185)	41+43(D84)	—	5	885	194	Begun (28)	2
—	28+18(W46)	20+4(D24)	—	—	113	8	Begun (26)	3
—	73+27(W100)	38+30(D68)	—	22	802	50	Begun (29)	4
—	90+16(W106)	109+34(D143)	—	106	692	342	Begun (28)	5
—	42+22(W64)	10(D10)	—	10	55	5	Begun (26)	6
—	51+21(W72)	57+6(D63)	—	2	515	67	Begun (27)	7
—	113+88(W201)	2(D2)	—	16	470	34	Begun (23)	8
—	47+4(W51)	1(D1)	—	1	39	3	Begun (24)	9
—	95+61(W156)	2+11(D13)	—	23	275	14	Begun (27)	10
—	80+60(C140)	27+7(D34)	—	3	631	131	Begun (33)	11
—	58+32(C90)	24+16(D40)	—	5	123	71	Begun (33)	12
—	75+24(W99)	123+41(D164)	—	1	631	108	Begun (34)	13
—	90+36(W126)	110+12(D122)	—	22	1,060	69	Begun (35)	14
—	70+35(C101, O4)	20+27(D47)	—	—	120	28	Begun (34)	15
—	152+122(C274)	22+4(D26)	—	3	815	192	Begun (35)	16
—	94+60(C154)	1+2(D3)	—	—	331	9	Begun (33)	17
—	41+38(C77, W2)	2(D2)	—	—	73	6	Begun (32)	18
—	581+470(C1051)	31+116(D147)	—	57	1,854	133	Begun (32)	19
—	76+70(W146)	—	—	1	70	11	Begun (26)	20
—	36+72(W108)	91+4(D95)	—	3	284	20	Begun (29)	21
—	113+77(W190)	25+8(D33)	—	7	562	187	Begun (25)	22
—	89+26(W115)	46+50(D96)	—	14	284	129	Begun (25)	23
—	27+13(W40)	14+1(D15)	—	—	43	9	Begun (25)	24
—	31+19(W50)	50+7(D57)	—	3	360	16	Begun (25)	25

TEHSIL : 3 - BEGUN

Code No.	Name of the Village	Total area (in acres)	Amenities available within the village						Staple food
			Educational	Medical	Power supply	Drinking water	Communications	Post & Telegraph	
1	2	3	4	5	6	7	8	9	10
26	Parsoli*	3,641	P,M	HC,MCW,	E	W(11),R	PR	PO	Wheat, Maize
27	Harpura	155	—	— D,FC	—	W	PR	—	Wheat, Maize
28	Nathawaton-ka-Khera	79	—	—	—	W	PR	—	Wheat, Maize
29	Rajgarh	2,173	P	—	E	W(3)	PR	PO	Wheat, Maize
30	Ratanpura	296	—	—	—	W	—	—	Wheat, Maize
31	Itawa	918	—	—	—	W	KR	—	Wheat, Maize
32	Sahara	602	—	—	—	W(2)	KR	—	Wheat, Maize
33	Toraniya	781	—	—	—	W(2)	—	—	Wheat, Maize
34	Haripura	372	—	—	—	W	—	—	Wheat, Maize
35	Raipuriya	179	—	—	—	W	PR	—	Wheat, Maize
36	Jodhpuriya	1,594	—	—	—	W(3)	—	—	Maize, Wheat
37	Takhtpura	98	—	—	—	W(2)	PR	—	Wheat, Jowar
38	Sultanpura	231	—	—	—	W(2)	—	—	Wheat, Jowar
39	Chenpuriya	116	—	—	—	W	PR	—	Wheat, Jowar
40	Dekri Khera	1,005	P	—	—	W,R	KR	—	Wheat, Jowar
41	Gopalpura	671	P	—	—	W(5)	PR	PO	Wheat, Maize
42	Kundaliya	77	—	—	—	W	—	—	Wheat, Maize
43	Pat Kalan	1,389	—	—	—	TK	—	—	Wheat, Maize
44	Pat Khurd	988	—	—	—	W(2)	—	—	Wheat, Maize
45	Rampuriya	254	—	—	—	R	—	—	Wheat, Maize
46	Salariya	325	—	—	—	W	—	—	Wheat, Maize
47	Abhaypur	405	—	—	—	W	—	—	Wheat, Maize
48	Amjhariya	1,084	—	—	—	W	—	—	Wheat, Maize
49	Maheshra	2,682	P	—	—	W,R	KR	—	Wheat, Jowar
50	Nahargarh	1,304	—	—	—	W,R	KR	—	Wheat, Jowar
51	Amarpura	722	—	—	—	W	KR	—	Maize, Wheat
52	Fatehpura	242	—	—	—	W	KR	—	Wheat, Jowar
53	Mandawari	240	—	—	—	—	KR	PO	Wheat, Jowar
54	Kerpura	824	P	H	E	W(3)	PR	—	Wheat, Jowar
55	Lachhmipura	568	—	—	—	W	PR	—	Wheat, Jowar
56	Boojra	329	—	—	—	W	KR	—	Wheat, Jowar
57	Pohpura	676	—	—	—	W	PR	—	Wheat, Jowar
58	Deolachh	1,821	—	—	—	W(3)	—	—	Wheat, Maize
59	Kishangarh	309	—	—	—	W	—	—	Wheat, Maize
60	Makhanganj	464	—	—	—	W	—	—	Wheat, Maize
61	Bichhor	4,108	M	MCW,D	E	W(7)	PR,KR	PO	Wheat, Maize
62	Nal	4,367	P	—	—	W(5)	—	—	Wheat, Maize
63	Basotha	1,052	—	—	—	W	KR	—	Wheat, Jowar
64	Ulloopura	567	—	—	—	W	KR	—	Wheat, Jowar
65	Umarthoona	1,717	—	—	—	W(2)	—	—	Wheat, Maize
66	Niliya	560	—	—	—	W(3)	—	—	Wheat, Maize
67	Ghatabao	401	—	—	—	W	—	—	Wheat, Maize
68	Umar-ka-Khal	365	—	—	—	W	—	—	Maize, Wheat
69	Nandwai†	2,547	P,M	D	—	W(5)	KR	PO	Wheat, Maize
70	Sheopura	2,241	—	—	—	W(3)	—	—	Wheat, Maize

* Fair of Tejaji.

† Temples.

Land use (area under different types of land use in acres)							Nearest Town (Distance in Kilometres)	Code No.
Forest	Irrigated	Unirrigated	Tree Groves and Orchards	Fallow land	Cultivable waste	Area not available for cultivation		
11	12	13	13A	13B	14	15	16	1
—	248+336(W584)	157+7(D164)	—	15	1,396	1,825	Begun (24)	26
—	43+31(W74)	8+3(D11)	—	4	80	20	Begun (24)	27
—	8+1(W9)	4(D4)	—	1	61	5	Begun (24)	28
—	426+335(C761)	36+41(D77)	—	26	773	912	Begun (28)	29
—	58+50(C108)	8+14(D22)	—	8	213	9	Begun (32)	30
—	319+191(C510)	11+21(D32)	—	—	558	30	Begun (34)	31
—	223+179(W402)	15+16(D31)	—	1	323	40	Begun (32)	32
—	97+87(C184)	18+7(D25)	—	2	594	70	Begun (35)	33
—	87+72(C159)	9+8(D17)	—	4	261	11	Begun (35)	34
—	42+32(C74)	10+9(D19)	—	2	120	5	Begun (35)	35
—	241+207(C448)	23+76(D99)	—	32	1,255	43	Begun (35)	36
—	48+41(W89)	1(D1)	—	6	36	8	Begun (30)	37
—	64+39(C103)	13+4(D17)	—	7	130	17	Begun (28)	38
—	34+24(C58)	1+2(D3)	—	18	59	4	Begun (30)	39
—	203+162(C6,W359)	40(D40)	—	4	487	271	Begun (28)	40
—	139+131(W260,TK10)	10+15(D25)	—	7	301	214	Begun (35)	41
—	26+19(W45)	2+1(D3)	—	—	44	5	Begun (35)	42
—	—	3(D3)	—	25	218	1,143	Begun (35)	43
—	11(C11)	34(D34)	—	71	432	440	Begun (32)	44
—	—	—	—	18	139	97	Begun (35)	45
—	—	10(D10)	—	20	145	150	Begun (38)	46
—	6(W6)	5+6(D11)	—	1	125	268	Begun (35)	47
—	44+7(C51)	2(D2)	—	5	103	930	Begun (35)	48
1,627	148+134(W282)	56(D56)	—	5	337	509	Begun (30)	49
—	117+90(W207)	46+10(D56)	—	8	551	582	Begun (24)	50
—	81+62(W143)	14+2(D16)	—	2	470	155	Begun (26)	51
—	54+32(W86)	16(D16)	—	1	134	37	Begun (25)	52
—	37+19(W56)	23(D23)	—	—	173	7	Begun (23)	53
—	110+130(W240)	27(D27)	—	—	584	103	Begun (27)	54
—	65+40(W105)	33(D33)	—	13	377	80	Begun (26)	55
—	—	16(D16)	—	6	138	169	Begun (27)	56
—	201+101(W302)	49+4(D53)	—	6	367	53	Begun (16)	57
—	210+136(W346)	99+14(D113)	—	5	956	551	Begun (25)	58
—	8+3(W11)	46(D46)	—	21	228	6	Begun (25)	59
—	32+18(W50)	26(D26)	—	13	254	139	Begun (19)	60
604	464+309(W773)	226+3(D229)	—	168	1,345	1,301	Begun (14)	61
2,325	192+152(W344)	23+3(D26)	—	21	254	1,552	Begun (13)	62
596	43+37(W80)	35(D35)	—	11	184	183	Begun (30)	63
—	38+27(W65)	35(D35)	—	6	124	364	Begun (30)	64
—	69+37(W106)	71+7(D78)	—	6	390	1,181	Begun (16)	65
—	33+13(W46)	81+3(D84)	—	15	222	209	Begun (16)	66
—	20+16(W36)	20(D20)	—	6	76	279	Begun (12)	67
—	39+26(W65)	26(D26)	—	6	39	255	Begun (13)	68
—	321+171(W492)	114+38(D152)	1	40	2,005	66	Begun (10)	69
1,129	118+70(W188)	61+1(D62)	—	17	852	24	Begun (13)	70

TEHSIL : 3 - BEGUN

Code No.	Name of the Village	Total area (in acres)	Amenities available within the village						Staple food
			Educational	Medical	Power supply	Drinking water	Communications	Post & Telegraph	
1	2	3	4	5	6	7	8	9	10
71	Muroli	898	—	—	—	W(2)	—	—	Wheat, Maize
72	Deoriya	410	—	—	—	W	—	—	Wheat, Maize
73	Madhopur*	801	P	—	—	W	—	—	Wheat, Maize
74	Narsinghpura	770	—	—	—	W	—	—	Wheat, Maize
75	Banora	1,460	P	—	—	W(2)	—	—	Wheat, Maize
76	Bhawanipura	355	—	—	—	W	—	—	Wheat, Maize
77	Guda	417	—	—	—	W	—	—	Wheat, Maize
78	Kheri	584	P	—	—	W(3)	—	—	Maize, Wheat
79	Gopalpura	540	—	—	—	W	—	—	Wheat, Maize
80	Kanakpura	747	—	—	—	W	—	—	Wheat, Maize
81	Hardeopura	1,270	—	—	—	W	—	—	Wheat, Maize
82	Chawandiya	858	P	—	—	W(3)	—	—	Wheat, Maize
83	Amartiya	563	—	—	—	W(2)	—	—	Wheat, Maize
84	Kishanpuriya	315	—	—	—	W	—	—	Wheat, Maize
85	Jharol	243	—	—	—	W	—	—	Wheat, Maize
86	Tumba	440	—	—	—	W(2)	—	—	Wheat, Maize
87	Neemoda	349	—	—	—	W	—	—	Wheat, Maize
88	Tejpur	736	—	—	E	W	PR	—	Wheat, Maize
89	Kuratiya	244	—	—	—	—	KR	—	Wheat, Maize
90	Ramnagar	357	—	—	—	W	KR	—	Wheat, Jowar
91	Haripura	159	—	—	—	W	KR	—	Wheat, Jowar
92	Anandpura	313	—	—	—	W	—	—	Wheat, Maize
93	Katunda	6,457	P	—	E	W(7)	PR	PO	Wheat, Maize
94	Meghniwas	641	—	—	—	W(2)	—	—	Wheat, Maize
95	Suwaniya	590	P	—	—	W(3),TK	—	—	Wheat, Maize
96	Nathooramji Khera	1,798	—	—	—	W(2)	—	—	Wheat, Maize
97	Andariya-ki-Jhonpariyan	478	—	—	—	W(2),R	—	—	Wheat, Maize
98	Gorlan	985	—	—	—	W(2),R	PR	—	Wheat, Maize
99	Nayagaon Chauhanoka	678	—	—	—	W(2)	PR	—	Wheat, Maize
100	Suratpura	356	—	—	—	W(3),R	PR	—	Wheat, Maize
101	Banda	1,027	—	—	—	W(2)	—	—	Wheat, Maize
102	Samariya Khurd	3,031	P	—	—	W(4),R	PR	—	Wheat, Maize
103	Bari-ka-Khera	2,336	—	—	—	W(2)	—	—	Wheat, Maize
104	Samariya Kalan	1,710	—	—	—	W(4),R	PR	—	Wheat, Maize
105	Teekhi-ka-Khera	445	—	—	—	W(3)	—	—	Wheat, Maize
106	Sadalpur	533	—	—	—	W(2)	PR	—	Wheat, Maize
107	Chanda Kheri†	2,390	P	—	—	W(3)	KR	—	Wheat, Jowar
108	Ramnagar Tara Peepli†	236	—	—	—	W(3)	KR	—	Wheat, Jowar
109	Bassi Fatehpur	1,821	—	—	—	W(4)	KR	—	Wheat, Jowar
110	Bhanwariya Kalan	1,946	—	—	—	—	KR	—	Wheat, Jowar
111	Marna	3,418	P	—	—	W(5)	PR	—	Wheat, Jowar
112	Bhanwariya Khurd	720	—	—	—	W(2)	KR	—	Wheat, Jowar
113	Shreenagar*	1,547	P	—	—	W(2)	KR	—	Wheat, Jowar
114	Thukrai*	2,890	M	—	—	W(4),TK	KR	PO	Wheat, Maize
115	Palanpur*	538	—	—	—	W	KR	—	Wheat, Jowar

* Temples.

† Temple of Charbhujaji.

Land use (area under different types of land use in acres)								
Forest	Irrigated	Unirrigated	Tree Groves and Orchards	Fallow land	Cultivable waste	Area not available for cultivation	Nearest Town (Distance in Kilometres)	Code No.
11	12	13	13A	13B	14	15	16	1
414	69+55(W124)	18(D18)	—	10	290	97	Begun (15)	71
—	21+9(W30)	25(D25)	—	18	233	113	Begun (14)	72
—	142+88(W230)	12+1(D13)	—	5	623	19	Begun (12)	73
—	101+80(W181)	12(D12)	—	23	605	29	Begun (15)	74
—	197+132(W329)	29+4(D33)	—	40	1,152	42	Begun (10)	75
—	37+27(W64)	8(D8)	—	6	297	7	Begun (13)	76
—	72+51(W123)	8(D8)	—	11	142	184	Begun (13)	77
—	199+155(W354)	24+1(D25)	—	24	268	69	Begun (12)	78
—	62+27(W89)	15(D15)	—	9	302	152	Begun (14)	79
—	79+52(W131)	33+2(D35)	—	1	339	295	Begun (14)	80
994	36+65(W101)	38+1(D39)	—	2	106	94	Begun (14)	81
391	76+53(W129)	12(D12)	—	8	352	19	Begun (12)	82
202	87+62(W149)	4+1(D5)	—	3	246	21	Begun (11)	83
—	32+14(W46)	1(D1)	—	3	270	9	Begun (11)	84
—	44+37(W81)	5(D5)	—	6	173	15	Begun (11)	85
—	26+4(W30)	27+2(D29)	—	148	211	28	Begun (13)	86
—	59+29(W88)	8(D8)	—	8	168	106	Begun (9)	87
—	130+94(W224)	10+1(D11)	—	12	507	77	Begun (10)	88
—	24+14(W38)	5(D5)	—	—	121	94	Begun (12)	89
—	52+39(W91)	8(D8)	—	6	266	25	Begun (10)	90
—	32+27(W59)	2(D2)	—	—	118	7	Begun (9)	91
—	40+34(W74)	—	—	4	259	10	Begun (9)	92
1,420	312+139(W451)	1293+35(D1328)	—	46	3,202	184	Begun (8)	93
—	95+23(W118)	9(D9)	—	17	169	351	Begun (12)	94
—	136+64(W200)	23+1(D24)	–	3	259	169	Begun (19)	95
—	59+18(W77)	24+2(D26)	—	—	488	1,227	Begun (20)	96
—	16+4(W20)	2(D2)	—	11	429	20	Begun (21)	97
—	47+36(W83)	3+1(D4)	—	—	356	579	Begun (21)	98
—	55+9(W64)	10(D10)	—	—	302	311	Begun (21)	99
—	78+49(W127)	6(D6)	—	—	223	49	Begun (21)	100
—	85+31(W116)	29+3(D32)	—	2	183	728	Begun (21)	101
2,551	130+83(W213)	17+1(D18)	—	55	48	230	Begun (19)	102
—	42+21(W63)	33(D33)	—	—	343	1,918	Begun (20)	103
982	97+52(W149)	36+6(D42)	—	27	377	191	Begun (18)	104
—	64+25(W89)	10+3(D13)	—	6	252	113	Begun (20)	105
—	24+6(W30)	19+2(D21)	—	89	394	7	Begun (18)	106
1,592	123+57(W180)	224+2(D226)	—	159	264	28	Begun (21)	107
—	88+23(W111)	27+26(D53)	—	29	77	15	Begun (24)	108
611	108+21(W129)	44+29(D73)	—	31	296	731	Begun (25)	109
—	—	2(D2)	—	—	1,090	854	Begun (15)	110
2,166	104+18(W122)	24+6(D30)	—	15	1,051	58	Begun (12)	111
—	52+32(W84)	402+16(D418)	—	10	65	191	Begun (13)	112
—	240+138(W378)	366+72(D438)	6	3	544	388	Begun (14)	113
—	316+221(W537)	1474+71(D1545)	—	35	467	598	Begun (17)	114
—	47+38(W85)	251+4(D255)	—	3	224	13	Begun (12)	115

TEHSIL : 3 - BEGUN

Code No.	Name of the Village	Total area (in acres)	Amenities available within the village						Staple food
			Educational	Medical	Power supply	Drinking water	Communications	Post & Telegraph	
1	2	3	4	5	6	7	8	9	10
116	Ganeshpura	566	—	—	—	W	KR	—	Wheat, Jowar
117	Pachhunda	707	P	—	—	W(2)	KR	PO	Wheat, Jowar
118	Peepli Khera	951	P	—	—	W(2)	KR	—	Wheat, Jowar
119	Khermaliya	626	—	—	—	W	—	—	Wheat, Maize
120	Salera	150	—	—	—	—	—	—	Wheat, Maize
121	Palana-ka-Ramnagar	121	—	—	—	—	—	—	Wheat, Maize
122	Gunta	527	—	—	—	W	KR	—	Wheat, Maize
123	Jainagar	1,077	P	—	—	W(2)	KR	—	Wheat, Maize
124	Songar	653	—	—	—	W(3)	KR	—	Wheat, Maize
125	Chanchpur	159	—	—	—	W	KR	—	Wheat, Maize
126	Mandawari*	3,549	P	—	—	W(4),TK	KR	PO	Wheat, Maize
127	Amalda†	1,427	—	—	—	W(3)	—	—	Wheat, Maize
128	Jalampura†	614	P	—	—	W(2)	KR	—	Wheat, Maize
129	Anoppura†	3,043	P	—	—	W(2),R	—	—	Wheat, Maize
130	Kadmali	46	—	—	—	—	—	—	Wheat, Maize
131	Kheri Anoppura	1,380	—	—	—	W(3)	—	—	Wheat, Maize
132	Pandooriya	75	—	—	—	—	—	—	Wheat, Maize
133	Amba	322	—	—	—	W	KR	—	Wheat, Maize
134	Taleti	N.A.	—	—	—	—	—	—	Wheat, Maize
135	Delwalgarh	N.A.	—	—	—	—	—	—	Wheat, Maize
136	Bhachardi	229	—	D	—	W(2)	KR	—	Wheat, Maize
137	Jawadiya Naya	301	—	—	—	W	KR	—	Wheat, Maize
138	Semlader	N.A	—	—	—	—	—	—	Wheat, Maize
139	Jawadiya Joona	715	—	—	—	W(2)	KR	—	Wheat, Maize
140	Fatehpur	746	—	—	—	W	KR	—	Wheat, Maize
141	Neeladehi	37	—	—	—	W	KR	—	Maize, Wheat
142	Phalatol	714	—	—	—	—	—	—	—
143	Bheelon-ki-Baithak	939	—	—	—	—	—	—	Wheat, Maize
144	Chhaliyon-ki-Baithak	414	—	—	—	—	KR	—	—
145	Parawas†	432	P	—	—	W(3)	KR	—	Wheat, Maize
146	Jodha Patel-ki-Kheri†	309	—	—	—	W	—	—	Wheat, Maize
147	Pratappura	219	—	—	—	W(2)	KR	—	Wheat, Maize
148	Chainsinghji-ka-Rajpura†	494	P	—	—	W(3),TK	KR	—	Wheat, Maize
149	Soorpur	272	—	—	—	—	—	—	Wheat, Maize
150	Gangapur	296	—	—	—	W,TK	KR	—	Wheat, Maize
151	Khasa-ka-Khera	254	—	—	E	W	KR	—	Wheat, Maize
152	Kishorpura	443	—	—	—	W(2)	KR	—	Wheat, Maize
153	Dhool Khera	728	—	—	—	W(2)	KR	—	Wheat, Jowar
154	Jooni Begun‡	333	—	—	E	W(2)	PR	—	Wheat, Maize
155	Rooppura	402	—	—	—	W(2)	KR	—	Wheat, Jowar
156	Marawada	1,202	P	—	—	W(4)	KR	—	Wheat, Jowar
157	Anwalera	1,517	P	—	—	W(3)	PR,KR	PO	Wheat, Jowar
158	Karanpuriya	89	—	—	—	W	PR	—	Wheat, Jowar
159	Sadi ×	714	P	—	—	W(4)	KR	PO	Wheat, Jowar
160	Palka +	1,308	—	—	—	W(3)	KR	—	Wheat, Jowar

* Fair of Tejaji on Bhadra Krishna 10.

† Temple.

‡ Temple of Neel Kanthji.

× Temple of Laxmi Nathji.

\+ Temple of Charbhujaji.

Land use (area under different types of land use in acres)								
Forest	Irrigated	Unirrigated	Tree Groves and Orchards	Fallow land	Cultivable waste	Area not available for cultivation	Nearest Town (Distance in Kilometres)	Code No.
11	12	13	13A	13B	14	15	16	1
—	85+52(W137)	281+8(D289)	—	7	171	22	Begun (5)	116
—	77+60(W137)	232+7(D239)	—	21	355	22	Begun (3)	117
100	54+36(W90)	217(D217)	—	24	534	22	Begun (4)	118
—	52+44(W96)	204(D204)	—	12	291	67	Begun (4)	119
—	15+7(W22)	30(D30)	—	1	72	32	Begun (3)	120
—	23+18(W41)	2(D2)	—	2	83	11	Begun (4)	121
—	73+56(W129)	14+1(D15)	—	18	400	22	Begun (6)	122
—	124+90(W214)	388+1(D389)	—	19	521	25	Begun (5)	123
—	122+83(W205)	182(D182)	—	6	229	114	Begun (5)	124
—	28+18(W46)	50(D50)	—	11	63	7	Begun (5)	125
—	432+324(W756)	741+14(D755)	—	20	1,173	1,183	Begun (5)	126
—	164+74(W238)	191+14(D205)	—	28	1,026	18	Begun (10)	127
—	109+75(W184)	37+4(D41)	—	7	365	96	Begun (6)	128
—	150+104(W254)	16+2(D18)	—	5	385	2,487	Begun (12)	129
—	—	2(D2)	—	—	—	44	Begun (15)	130
—	27+11(W38)	18+12(D30)	—	4	207	1,124	Begun (13)	131
—	—	—	—	—	75	—	Begun (20)	132
—	28+13(W41)	2(D2)	—	—	40	252	Begun (8)	133
—	—	—	—	—	—	—	Begun (10)	134
—	—	—	—	—	—	—	Begun (35)	135
—	22+7(W29)	5+1(D6)	—	1	22	179	Begun (15)	136
—	30+21(W51)	17+3(D20)	—	—	83	171	Begun (15)	137
—	—	—	—	—	—	—	Begun (35)	138
—	19+13(W32)	29(D29)	—	—	7	660	Begun (16)	139
—	19+8(W27)	6(D6)	—	—	145	576	Begun (15)	140
37	—	—	—	—	—	—	Begun (14)	141
—	—	—	—	—	—	714	Begun (6)	142
—	17+8(W25)	45(D45)	—	14	692	171	Begun (12)	143
—	40+31(W71)	27+3(D30)	—	—	155	192	Begun (5)	144
—	76+65(W141)	23+3(D26)	—	3	121	209	Begun (4)	145
—	71+54(W125)	62+2(D64)	—	7	156	13	Begun (5)	146
—	86+66(W152)	29+6(D35)	—	6	87	11	Begun (2)	147
—	96+81(W177)	237+5(D242)	—	7	107	47	Begun (2)	148
—	28+15(W43)	181(D181)	—	12	47	4	Begun (21)	149
—	45+35(W80)	143+3(TK31, D115)	—	13	89	6	Begun (2)	150
—	113+87(W200)	9+1(D10)	—	10	82	40	Begun (2)	151
—	113+95(W208)	155(D155)	—	8	148	19	Begun (2)	152
—	206+167(W373)	158+12(D170)	—	24	310	30	Begun (1)	153
—	125+86(W211)	20+2(D22)	—	8	142	38	Begun (1)	154
—	98+65(W163)	111+9(D120)	—	31	111	51	Begun (2)	155
—	215+159(W374)	322+9(D331)	—	115	513	37	Begun (5)	156
—	184+135(W319)	782+29(D811)	—	50	336	165	Begun (15)	157
—	9+7(W16)	27(D27)	—	3	45	5	Begun (11)	158
—	218+150(W368)	233+13(D246)	—	25	203	35	Begun (19)	159
526	108+48(W156)	89+8(D97)	—	130	446	9	Begun (20)	160

TEHSIL : 3 - BEGUN

Code No.	Name of the Village	Total area (in acres)	Amenities available within the village						Staple food
			Educational	Medical	Power supply	Drinking water	Communications	Post & Telegraph	
1	2	3	4	5	6	7	8	9	10
161	Dharla	4,098	—	—	—	W(4),O	KR	—	Wheat, Jowar
162	Menal	5,725	—	—	—	W(2),TK(2),R,O	KR	—	Wheat, Jowar
163	Rawarda†	5,275	P	—	—	W(3)	KR	—	Wheat, Jowar
164	Rayta	2,419	M	—	—	W(2)	KR	PO	Wheat, Jowar
165	Utthen Khurd	316	—	—	—	W	—	—	Wheat, Jowar
166	Utthen Kalan	659	—	—	—	W,TK	—	—	Wheat, Maize
167	Dewariya	158	—	—	—	W	—	—	Wheat, Jowar
168	Parakhya Kheri	293	—	—	—	W	—	—	Wheat, Jowar
169	Rayti	794	P	—	—	W	KR	—	Wheat, Jowar
170	Gulana	1,000	P	—	—	W(2)	KR	—	Wheat, Jowar
171	Dhanora	992	P	—	—	W(3)	KR	—	Wheat, Jowar
172	Bag Pachhli Kheri	714	P	—	—	W(3)	KR	—	Wheat, Maize
173	Bhagwanpura	221	—	—	—	W,TK	KR	—	Wheat, Maize
174	Sooli Magra	246	—	—	E	W,R	KR	—	Wheat, Maize
175	Madhopur	328	—	—	—	W	KR	—	Wheat, Maize
176	Daulatpura	158	P	—	—	W(2)	KR	—	Wheat, Maize
177	Gopalpura‡	476	—	—	—	W	KR	—	Wheat, Maize
178	Lachhmiganj	437	—	—	—	—	KR	—	Wheat, Maize
179	Bande-ka-Ramnagar	238	—	—	—	—	—	—	Wheat, Maize
180	Meghpura‡	1,833	P	—	—	W,R	—	—	Wheat, Maize
181	Mankeshar	367	—	—	—	W(2)	KR	—	Wheat, Maize
182	Khumawas	256	—	—	—	—	KR	—	Maize, Wheat
183	Haripura	295	—	—	—	W(2)	KR	—	Wheat, Maize
184	Mahupura	268	—	—	—	—	—	—	—
185	Amba	322	—	—	—	W	—	—	Maize, Wheat
186	Charchha	3,873	P	—	—	W(3)	KR	—	Wheat, Maize
187	Ramniwas	120	—	—	—	—	—	—	—
188	Peepalda	940	—	—	—	W(2)	KR	—	Wheat, Maize
189	Randola	57	—	—	—	—	KR	—	—
190	Udpuriya	697	—	—	—	—	KR	—	Maize, Wheat
191	Jetpura	492	—	—	—	W(2)	KR	—	Wheat, Maize
192	Ladpura	830	—	—	—	W(2)	KR	—	Wheat, Maize
193	Dorai	2,171	P	—	—	W(4),TK,R	KR	PO	Wheat, Maize
194	Bagpura	6,015	—	—	—	W(3)	KR	—	Wheat, Maize
195	Jalsagar	683	—	—	—	W(2),TK	KR	—	Wheat, Maize
196	Brijpura	360	—	—	—	—	KR	—	—
197	Bandan-ka-Rajpura‡	513	—	—	—	W	—	—	Wheat, Maize
198	Gendeliya	705	—	—	—	W(2)	KR	—	Wheat, Maize
199	Kulatiya Jooni	531	—	—	—	—	—	—	—
200	Garhwara	689	—	—	—	—	—	—	Wheat, Maize
201	Rajgarh	1,005	P	—	—	W,TK	KR	—	Wheat, Maize
202	Haripura	1,405	—	—	—	W,TK	KR	—	Wheat, Maize
203	Anoppura	1,850	—	—	—	W	KR	—	Wheat, Maize
204	Dhabaiji-ka-Khera	265	—	—	—	W	—	—	Wheat, Maize
205	Khardi	1,752	P	—	—	W(2)	KR	—	Wheat, Maize

* Temples of Hanumanji and Mahadeoji.

† Temple of Shri Nathji.

‡ Temples.

Land use (area under different types of land use in acres)							Nearest Town (Distance in Kilometres)		Code No.
Forest	Irrigated	Unirrigated	Tree Groves and Orchards	Fallow land	Cultivable waste	Area not available for cultivation			
11	12	13	13A	13B	14	15	16		1
3,074	144+42(W186)	134+9(R143)	—	105	414	227	Begun	(27)	161
4,380	38+30(W68)	12+12(D24)	—	314	888	93	Begun	(27)	162
2,853	252+88(W340)	113+9(D122)	—	108	941	1,008	Begun	(35)	163
—	277+78(W355)	165+160(D325)	—	30	300	1,647	Begun	(20)	164
—	53+4(W57)	57+38(D95)	—	18	182	6	Begun	(19)	165
—	105+19(W124)	247+73(D320)	—	52	240	15	Begun	(19)	166
—	19(W19)	65+15(D80)	—	14	54	6	Begun	(20)	167
—	30+1(W31)	53+28(D81)	—	3	194	13	Begun	(19)	168
—	160+21(W181)	257+127(D384)	—	15	321	41	Begun	(17)	169
—	101+86(W187)	387+1(D388)	—	37	320	155	Begun	(12)	170
—	180+137(W266,TK51)	307+14(D321)	—	104	236	165	Begun	(6)	171
—	167+104(W271)	200+15(D215)	—	52	265	30	Begun	(4)	172
—	46+35(W81)	22+2(D24)	—	2	134	17	Begun	(2)	173
—	133+105(W238)	26+8(D34)	—	4	58	25	Begun	(1)	174
—	88+67(W148,TK7)	28+1(D29)	—	13	96	103	Begun	(2)	175
—	77+66(W126,TK17)	10+1(D11)	—	2	38	31	Begun	(2)	176
—	142+103(W102,TK143)	21+4(D25)	—	29	263	21	Begun	(3)	177
—	59+46(W13,TK92)	11+1(D12)	—	3	54	310	Begun	(1)	178
—	47+33(W80)	21+1(D22)	—	3	155	12	Begun	(5)	179
—	245+176(W421)	63+18(D81)	—	21	1,022	482	Begun	(6)	180
—	58+32(W90)	20+2(D22)	—	7	192	90	Begun	(5)	181
—	12(W12)	10(D10)	—	—	29	205	Begun	(7)	182
—	21+20(W41)	1(D1)	—	2	30	241	Begun	(6)	183
—	—	8(D8)	—	14	59	187	Begun	(11)	184
—	28+13(W41)	2(D2)	—	—	40	252	Begun	(12)	185
—	93+76(W169)	18+1(D19)	—	1	155	3,606	Begun	(16)	186
—	20+17(W37)	8(D8)	—	4	38	50	Begun	(13)	187
—	49+41(W90)	14(D14)	—	1	123	753	Begun	(13)	188
—	14+10(W24)	5(D5)	—	—	35	3	Begun	(13)	189
—	8+4(W12)	3(D3)	—	—	31	655	Begun	(15)	190
—	55+38(W93)	4(D4)	—	—	75	358	Begun	(5)	191
—	49+38(W87)	6+2(D8)	—	—	50	725	Begun	(6)	192
—	198+155(W353)	37+1(D38)	—	2	758	1,176	Begun	(6)	193
—	20+12(W32)	91(D91)	—	—	194	5,710	Begun	(13)	194
—	37+18(W55)	14(D24)	—	—	78	554	Begun	(7)	195
—	146+99(W245)	10+1(D11)	—	8	151	45	Begun	(5)	196
—	71+56(W127)	62+4(D66)	—	8	336	36	Begun	(6)	197
—	26+14(W40)	8(D8)	—	—	93	578	Begun	(6)	198
504	—	—	—	—	—	27	Begun	(13)	199
—	28+14(W42)	6+3(D9)	—	4	44	607	Begun	(6)	200
—	95+53(TK148)	86+2(TK67,D21)	64	16	545	199	Begun	(6)	201
525	128+102(W106,TK124)	71+3(D74)	—	53	509	119	Begun	(3)	202
1,065	133+89(W194,TK28)	322+19(D341)	—	26	194	110	Begun	(3)	203
141	8+8(W16)	11(D11)	—	—	103	2	Begun	(6)	204
800	137+108(W245)	74+6(D80)	—	6	147	588	Begun	(4)	205

TEHSIL : 3 - BEGUN

Code No.	Name of the Village	Total area (in acres)	Amenities available within the village						Staple food
			Educational	Medical	Power supply	Drinking water	Communications	Post & Telegraph	
1	2	3	4	5	6	7	8	9	10
206	Semalya	735	—	—	—	W(2)	KR	—	Wheat, Maize
207	Shyodarshanpura	1,931	—	—	—	W,TK	KR	—	Wheat, Maize
208	Karundiya	661	—	—	—	W	—	—	Wheat, Maize
209	Kalyanpura	519	P	—	—	W(2)	KR	—	Wheat, Maize
210	Badanpura	306	—	—	—	W(2)	KR	—	Wheat, Maize
211	Kalabar	150	—	—	—	W(2)	KR	—	Wheat, Jowar
212	Govindpura	769	P	—	—	W(2)	KR	—	Wheat, Jowar
213	Bamanhera	586	P	—	—	W(2)	KR	—	Wheat, Jowar
214	Jaisinghpura	301	—	—	—	W	KR	—	Wheat, Maize
215	Turkari	1,094	P	—	—	W	KR	—	Wheat, Maize
216	Singhpur	1,208	—	—	—	W	KR	—	Wheat, Jowar
217	Saroopji-ki-Kheri	632	—	—	—	W	—	—	Wheat, Jowar
218	Borbaori	363	—	—	—	W	KR	—	Wheat, Jowar
219	Amarpura	328	—	—	—	W(2)	KR	—	Wheat, Jowar
220	Hanutiya	285	—	—	—	W(2)	KR	—	Wheat, Jowar
221	Rampuriya	978	P	—	—	W(5)	KR	—	Wheat, Maize
222	Chechi	1,051	P,M	MCW,D	—	W(6),R	KR	PO	Wheat, Maize
223	Nayagaon	655	—	—	—	W	KR	—	Wheat, Maize
224	Kaldan	349	—	—	—	W(2)	—	—	Wheat, Maize
225	Sarlasya	649	—	—	—	R	—	—	Wheat, Maize
226	Bhatkhera Naya	472	—	—	—	W	—	—	Wheat, Maize
227	Kanthariya	758	—	—	—	W	—	—	Wheat, Maize
228	Galya Baori	1,506	—	—	—	W(2)	—	—	Wheat, Maize
229	Dobiyan	1,121	—	—	—	W	—	—	Wheat, Jowar
230	Bhatkhera Joona	408	—	—	—	—	—	—	Wheat, Maize
231	Dhagancha	1,988	P	—	—	W(3)	—	—	Wheat, Jowar
232	Jhonpariya	244	—	—	—	W(5)	KR	—	Wheat, Maize
233	Borakuri	379	—	—	—	W	—	—	Wheat, Maize
234	Kulatiya Nai	1,839	P	—	—	W(2)	—	—	Wheat, Jowar
235	Dharmdasji-ka-Khera	1,132	—	—	—	—	—	—	—
236	Dediya	2,093	—	—	—	W(2)	—	—	Wheat, Jowar
237	Fatehpur @ Jhunjala Magri	640	—	—	—	W	—	—	Wheat, Jowar
238	Jandolya	2,385	—	—	—	W(2)	—	—	Wheat, Jowar
239	Chekli	513	—	—	—	—	—	—	Wheat, Jowar
240	Dhawara Kuri	1,520	—	—	—	W	—	—	Wheat, Jowar
241	Sarli-ka-Khera	1,144	—	—	—	—	—	—	Wheat, Jowar
242	Samron-ka-Lewa	646	—	—	—	W	—	—	Wheat, Maize
243	Sangwa	666	—	—	—	W(2)	KR	—	Wheat, Maize
244	Khordiya	511	—	—	—	—	—	—	—
245	Ghati	2,253	—	—	—	W	KR	—	Maize, Wheat
246	Jambookuri	2,017	—	—	—	W	KR	—	Wheat, Maize
247	Kalyanpura	253	—	—	—	—	—	—	—
248	Haripura	383	—	—	—	—	—	—	—
249	Kajoriya	906	—	—	—	—	—	—	—
250	Jalampura	214	—	—	—	—	—	—	—

Land use (area under different types of land use in acres)							Nearest Town (Distance in Kilometres)	Code No.
Forest	Irrigated	Unirrigated	Tree Groves and Orchards	Fallow land	Cultivable waste	Area not available for cultivation		
11	12	13	13A	13B	14	15	16	1
—	158+120(W278)	66+3(D69)	—	30	238	243	Begun (3)	206
693	97+78(W172,TK3)	181+4(D185)	—	16	344	600	Begun (5)	207
584	8+3(W11)	2+1(D3)	—	4	42	21	Begun (12)	208
39	135+100(W128,TK107)	49+4(D53)	—	3	274	19	Begun (5)	209
—	98+87(W75,TK110)	72+4(D76)	—	16	110	10	Begun (9)	210
—	43+32(W75)	55+2(D57)	—	20	26	6	Begun (8)	211
—	180+143(C23,W300)	267+10(D277)	—	74	211	37	Begun (10)	212
—	94+70(W164)	219+1(D220)	2	28	164	79	Begun (12)	213
—	66+44(W90)	103+36(D139)	—	11	97	24	Begun (22)	214
—	170+38(W208)	224+112(D336)	—	29	566	105	Begun (24)	215
—	3(W3)	370+3(D373)	—	60	622	153	Begun (27)	216
—	67+7(W74)	145+36(D181)	—	10	402	8	Begun (31)	217
—	70+10(W80)	98+53(D151)	—	14	160	21	Begun (26)	218
—	90+66(W156)	136+1(D137)	—	7	66	29	Begun (12)	219
—	11+81(W92)	53+1(D54)	—	118	89	14	Begun (12)	220
—	233+177(W410)	188+6(D194)	—	40	381	136	Begun (12)	221
—	335+293(W409,TK219)	91+15(D106)	—	71	272	282	Begun (10)	222
—	69+52(W71,TK50)	80+8(D88)	—	57	159	290	Begun (9)	223
—	26+9(W19,TK16)	12+12(D24)	—	7	224	80	Begun (12)	224
—	63+47(W105,TK5)	31+4(D35)	—	24	287	244	Begun (12)	225
317	28+10(W38)	10(D10)	—	15	84	18	Begun (11)	226
—	75+46(W121)	35(D35)	—	22	399	227	Begun (12)	227
—	40+24(W64)	37(D37)	—	10	342	1,077	Begun (14)	228
774	13+10(W23)	34(D34)	—	6	57	237	Begun (15)	229
27	1(W1)	15(D15)	—	—	308	57	Begun (10)	230
369	200+103(W303)	117(D117)	—	113	547	642	Begun (9)	231
—	32+27(TK59)	20(D20)	—	1	40	151	Begun (5)	232
—	—	11(D11)	—	—	361	7	Begun (11)	233
1,026	47+59(W106)	126+10(D136)	—	5	581	54	Begun (9)	234
1,047	—	—	—	—	85	—	Begun (11)	235
1,858	24+9(W33)	28+6(D34)	—	8	166	9	Begun (12)	236
—	8+4(W12)	8(D8)	—	—	16	608	Begun (15)	237
1,610	31+18(W49)	23(D23)	—	2	12	707	Begun (12)	238
—	3(W3)	12(D12)	—	—	264	237	Begun (14)	239
1,282	26+5(W31)	8+9(D17)	—	5	166	33	Begun (18)	240
982	6+4(W10)	27+1(D28)	—	14	107	8	Begun (21)	241
394	31+18(W49)	15+3(D18)	—	3	200	3	Begun (23)	242
—	67+30(W97)	44(D44)	—	20	352	183	Begun (12)	243
105	4+1(W5)	10(D10)	—	—	2	390	Begun (12)	244
1,620	1(W1)	13(D13)	—	21	244	354	Begun (16)	245
1,735	8+2(W10)	11+1(D12)	—	12	250	1	Begun (8)	246
253	—	—	—	—	—	—	Begun (6)	247
383	—	—	—	—	—	—	Begun (5)	248
906	—	—	—	—	—	—	Begun (9)	249
214	—	—	—	—	—	—	Begun (9)	250

TEHSIL : 3 - BEGUN

Code No.	Name of the Village	Total area (in acres)	Amenities available within the village						Staple food
			Educational	Medical	Power supply	Drinking water	Communications	Post & Telegraph	
1	2	3	4	5	6	7	8	9	10
251	Sanga-ki Bari	1,285	—	—	—	W	—	—	Wheat, Maize
252	Giroriya	1,522	—	—	—	W(2)	KR	—	Wheat, Maize
253	Beena-ka-Khera	1,026	—	—	—	W	KR	—	Wheat, Maize
254	Dhamaniya	201	—	—	—	W	KR	—	Wheat, Maize
255	Meghniwas	652	P	—	—	W(3)	KR	—	Wheat, Maize
256	Balechhan	415	—	—	—	W	KR	—	Wheat, Maize
257	Peepalda	1,464	P	—	—	W(2)	—	—	Wheat, Maize
258	Shambhoonathji-ka-Khera	859	—	—	—	W(3)	—	—	Wheat, Maize
259	Kishanpuriya	964	—	—	—	—	—	—	—
260	Nahargarh	1,343	—	—	—	W	—	—	Wheat, Maize
261	Pratappura	798	P	—	—	W(3)	—	—	Wheat, Maize
262	Gorakiya	1,435	—	—	—	W	—	—	Wheat, Maize
263	Sukhpura	3,065	P	—	—	W(2)	—	—	Wheat, Maize
264	Khumanganj	3,085	—	—	—	W	PR	—	Wheat, Maize
265	Bhoonjar Kalan	364	—	—	—	W(3)	—	—	Wheat, Jowar
266	Nasera	72	—	—	—	W	—	—	Wheat, Maize
267	Bhoonjar Khurd	993	—	—	—	W(3)	—	—	Wheat, Maize
268	Khalgaon	472	—	—	—	W(2)	—	—	Wheat, Jowar
269	Amba	92	—	—	—	O	—	—	Wheat, Maize
270	Bhainsrorgarh	7,092	P(2),H	HC,FC	E	T,R(2)	KR	PT	Wheat, Maize
271	Jagpura	2,021	—	—	—	W(3)	—	—	Wheat, Maize
272	Koriyakhal	268	—	—	—	—	—	—	Wheat, Maize
273	Hajipur	298	—	—	—	—	—	—	Wheat, Maize
274	Balapura	302	—	—	—	W(2)	—	—	Wheat, Maize
275	Jawara Kalan*	933	—	—	—	R,O	PR	—	Wheat, Jowar
276	Jawara Khurd*	2,406	—	—	—	O	PR	—	Wheat, Jowar
277	Baroliya*	575	P	—	—	O	PR	—	Wheat, Jowar
278	Neem-ka-Khera	356	—	—	E	R,O	—	—	Wheat, Jowar
279	Kacholiya	90	—	—	—	O	—	—	Wheat, Maize
280	Saneeta	1,034	—	—	E	W(6),R	—	—	Wheat, Jowar
281	Teendwa	200	—	—	—	R	PR	—	Wheat, Jowar
282	Deopuriya	496	—	—	E	R	PR	—	Wheat, Maize
283	Saklon-ka-Dunda	895	—	—	—	R	—	—	Wheat, Jowar
284	Bhaupura*	486	—	—	—	W(3),R	PR	—	Wheat, Maize
285	Shyampura	111	—	—	E	R	—	—	Wheat, Maize
286	Bhawanipura	804	—	—	E	W(2)	—	—	Wheat, Maize
287	Udpuriya	314	—	—	E	W(2)	—	—	Wheat, Jowar
288	Bakhtpura	1,891	—	—	—	W(2)	—	—	Wheat, Jowar
289	Peerpura	241	—	—	—	—	—	—	Wheat, Maize
290	Shreepura	3,480	P	—	—	W(5)	KR	—	Wheat, Maize
291	Lothiyala	1,117	—	—	—	W,R	PR	PO	Wheat, Jowar
292	Dhagan Mau Kalan	959	—	—	—	W,R	PR	—	Wheat, Jowar
293	Lachhmi Khera	997	—	—	—	W	—	—	Wheat, Maize
294	Borao†	3,617	P,M	MCW,D	—	W(5),R	KR	PO	Wheat, Maize
295	Khema-ka-Khera	561	—	—	—	W(2)	KR	—	Wheat, Maize

* Temple.

† Fair of Tejaji annually,

Land use (area under different types of land use in acres)							Nearest Town (Distance in Kilometres)		Code No.
Forest	Irrigated	Unirrigated	Tree Groves and Orchards	Fallow land	Cultivable waste	Area not available for cultivation			
11	12	13	13A	13B	14	15	16		1
1,218	5+3(W8)	18(D18)	—	2	14	28	Begun	(34)	251
755	49+16(W65)	74+3(D77)	—	20	429	195	Begun	(37)	252
75	54+27(W81)	19+2(D21)	—	16	387	475	Begun	(35)	253
—	10+12(W22)	50(D50)	—	8	119	14	Begun	(35)	254
—	183+57(W240)	35+3(D38)	—	20	365	49	Begun	(35)	255
—	22+12(W34)	30+1(D31)	—	35	290	38	Begun	(37)	256
—	134+71(W205)	109+8(D117)	—	30	1,031	160	Begun	(40)	257
—	103+76(W179)	14+1(D15)	—	85	282	375	Begun	(42)	258
—	26+2(W28)	48(D48)	—	13	338	539	Begun	(42)	259
—	66+23(W35, TK54)	67+6(TK22, D51)	—	88	318	804	Begun	(44)	260
—	116+72(W161, TK27)	67+2(D69)	—	233	325	57	Begun	(44)	261
—	47+24(W71)	30+2(D32)	—	103	17	1,238	Begun	(46)	262
—	149+101(W250)	127+2(D129)	—	2	1,423	1,364	Begun	(49)	263
—	113+45(W158)	75+2(D77)	—	16	473	2,408	Begun	(53)	264
—	52+31(W83)	64+12(D76)		10	206	32	Begun	(53)	265
—	8+4(W12)	30(D30)	—	24	—	10	Kota	(45)	266
—	84+51(W135)	179+12(D191)	—	4	621	105	Kota	(45)	267
—	32+25(W57)	13+1(TK6, D8)	—	3	113	311	Kota	(43)	268
—	7(W7)	30+6(D36)	—	17	6	32	Kota	(41)	269
—	381+210(W188, TK336 O77)	354+98(TK29, D423)	4	171	4,252	1,930	Kota	(38)	270
—	129+41(W170)	53+49(D102)	—	31	1,388	420	Kota	(37)	271
—	—	—	—	17	240	11	Kota	(37)	272
—	17+6(W7, O16)	33+6(D39)	—	17	113	118	Kota	(37)	273
—	16+11(W27)	20+2(D22)	—	26	139	101	Kota	(37)	274
—	47+11(W54, O4)	167+6(D173)	—	—	383	336	Kota	(37)	275
—	77+36(W113)	364+41(TK92, D313)	—	—	1,561	404	Kota	(35)	276
—	51+7(W58)	129+29(D158)	—	105	217	73	Kota	(38)	277
—	26(W26)	72+12(D84)	—	25	156	77	Kota	(38)	278
—	8(W8)	48+8(D56)	—	—	17	17	Kota	(38)	279
—	24+10(W34)	87+12(D99)	—	—	844	79	Kota	(39)	280
—	—	—	—	—	61	139	Kota	(40)	281
—	24+6(W30)	133+6(D139)	1	7	163	168	Kota	(38)	282
—	26(O26)	8+17(D25)	—	—	532	329	Kota	(42)	283
—	33+8(W17, O24)	80+19(D99)	3	—	292	78	Kota	(38)	284
—	50+24(O74)	7+10(D17)	—	4	11	39	Kota	(38)	285
—	114+50(W164)	307+45(TK58, D294)	—	60	182	141	Kota	(42)	286
—	67+74(W7, O67)	74+53(D127)	—	62	40	71	Kota	(43)	287
—	87+18(W105)	350+59(D409)	—	66	1,346	42	Kota	(45)	288
—	—	—	—	—	179	62	Kota	(43)	289
—	239+141(W179, TK201)	301+51(D352)	—	57	1,554	1,329	Kota	(45)	290
—	65+43(W108)	31+2(D33)	—	37	514	470	Kota	(44)	291
65	126+67(W193)	142+14(D156)	—	23	303	300	Begun	(49)	292
—	83+56(W139)	18+3(D21)	—	6	167	723	Begun	(48)	293
—	448+264(W712)	196+12(D208)	—	55	2,769	149	Begun	(47)	294
—	84+51(W135)	16+5(D21)	—	17	415	29	Begun	(46)	295

TEHSIL : 3 - BEGUN

Code No.	Name of the Village	Total area (in acres)	Amenities available within the village						Staple food
			Educational	Medical	Power supply	Drinking water	Communications	Post & Telegraph	
1	2	3	4	5	6	7	8	9	10
296	Tamboliya	1,011	—	—	—	W(2)	KR	—	Wheat, Maize
297	Takarda	1,162	P	—	—	W(2)	KR	—	Wheat, Maize
298	Kesharpura	719	—	—	—	W(2)	KR	—	Wheat, Maize
299	Ganeshpura	582	P	—	—	W(2)	—	—	Wheat, Maize
300	Kalyanpura	131	—	—	—	—	—	—	—
301	Bordan	1,065	P	—	—	W(4)	—	—	Wheat, Maize
302	Gopalpura	882	P	—	—	W(3)	—	—	Wheat, Maize
303	Shambhoopura	762	—	—	—	W(2)	—	—	Wheat, Maize
304	Umrancha	4,032	—	—	—	W(2)	—	—	Wheat, Maize
305	Jainagar	225	—	—	—	W	—	—	Wheat, Maize
306	Nangpura	3,063	—	—	—	W(2)	—	—	Wheat, Maize
307	Dhagar Mau Khurd	15,344	—	—	—	W(4)	—	—	Wheat, Maize
308	Mandesra	2,875	P	MCW	—	W(4)	KR	—	Wheat, Maize
309	Ratanpura	761	—	—	—	W	—	—	Wheat, Maize
310	Hatoli	1,104	—	—	—	W	—	—	Wheat, Maize
311	Lohariya	4,389	P	—	—	W(4)	KR	—	Wheat, Maize
312	Mor Thuka	234	—	—	—	—	KR	—	Wheat, Maize
313	Kalakhet	774	—	—	—	—	—	—	Wheat, Majze
314	Parajar Khurd	193	—	—	—	W	KR	—	Wheat, Maize
315	Rawatbhata*	5,315	P,M,H	H	E	R	PR	PT,TL	Wheat, Rice
316	Jhalar Baori†	4,304	—	—	—	W(2)	PR	—	Wheat, Jowar
317	Thamlao†	2,916	P	—	—	W,TK	PR	—	Wheat, Maize
318	Jalampura	419	—	—	—	W	KR	—	Wheat, Jowar
319	Kishorpura	500	—	—	—	W	KR	—	Wheat, Jowar
320	Kelu Kheri	485	—	—	—	W	KR	—	Wheat, Jowar
321	Khajupura	218	—	—	—	W	KR	—	Wheat, Jowar
322	Bana-ka-Khera	428	—	—	—	W	—	—	Maize, Wheat
323	Deeppura	1,114	—	—	—	W(2)	KR	—	Wheat, Jowar
324	Manpura	252	—	—	—	—	—	—	—
325	Jharjhani†	4,752	P	—	—	W(3)	KR	—	Wheat, Jowar
326	Nai-ki-Talai	236	—	—	—	—	KR	—	Wheat, Jowar
327	Amarpura	180	—	—	—	—	—	—	Maize, Wheat
328	Bhagwatpura	446	—	—	—	W	KR	—	Wheat, Jowar
329	Malpura	813	—	—	—	W	KR	—	Wheat, Jowar
330	Kotra	840	—	—	—	W(2)	—	—	Wheat, Jowar
331	Bambori Kalan	918	—	—	—	W(2)	—	—	Wheat, Maize
332	Barodiya‡	1,566	P,M	D	—	W(4)	KR	PO	Wheat, Jowar
333	Menpura	363	—	—	—	W	KR	—	Wheat, Maize
334	Semaliya†	2,633	—	—	—	W	—	—	Wheat, Maize
335	Kherli**	10,236	—	—	—	—	—	—	—
336	Kundaliya	141	—	—	—	—	—	—	—
337	Emti	566	—	—	—	—	—	—	—
338	Ganga-ka-Khera	216	—	—	—	—	—	—	—
339	Sarangpura	589	—	—	—	—	—	—	—
340	Toda-ka-Khera	433	—	—	—	—	—	—	—

* Hat on Sunday.

† Temple.

‡ Temples; and Hat on Sunday.

** Dam Rana Pratap Sagar.

Land use (area under different types of land use in acres)							Nearest Town (Distance in Kilometres)	Code No.
Forest	Irrigated	Unirrigated	Tree Groves and Orchards	Fallow land	Cultivable waste	Area not available for cultivation		
11	12	13	13A	13B	14	15	16	1
—	117+68(W185)	61+1(D62)	—	39	827	57	Begun (45)	296
—	218+89(W307)	124+11(D135)	—	25	744	51	Begun (42)	297
—	53+12(W65)	111+12(D123)	—	4	536	15	Begun (41)	298
—	97+58(W155)	33+4(D37)	—	21	299	132	Begun (41)	299
—	6+3(W9)	45(D45)	—	13	65	2	Begun (41)	300
—	120+65(W185)	80+12(D92)	—	36	487	342	Begun (42)	301
—	150+112(W70, TK192)	47+5(D52)	—	23	617	45	Begun (43)	302
—	103+57(W12, TK148)	44+8(D52)	—	26	221	368	Begun (43)	303
—	101+19(W63, TK57)	37+14(TK43, D8)	—	15	1,111	2,768	Begun (44)	304
—	27+14(W41)	16+1(D17)	—	8	137	37	Begun (44)	305
—	63+25(W88)	184+21(D205)	—	67	2,605	144	Begun (46)	306
—	66+22(W88)	147+10(D157)	—	67	2,905	12,152	Kota (50)	307
—	63+22(W85)	94+21(D115)	—	34	2,549	135	Kota (50)	308
—	38+7(W45)	154+11(D165)	—	30	503	36	Kota (49)	309
—	26+9(W35)	76+12(TK40, D48)	—	24	872	106	Kota (49)	310
—	161+96(W84, TK173)	77+48(TK21, D104)	—	9	4,054	88	Kota (45)	311
—	20+1(W21)	88+2(TK7, D83)	—	—	51	75	Kota (44)	312
—	—	5(D5)	—	1	764	4	Kota (43)	313
—	12(W12)	38+12(D50)	—	1	115	27	Kota (44)	314
—	11(O11)	—	—	—	83	5,221	Kota (40)	315
—	—	73+25(D98)	—	345	1,798	2,088	Kota (38)	316
—	21+5(W26)	114+7(TK5, D116)	—	1	2,772	8	Kota (42)	317
—	2+1(W3)	49+2(D51)	—	52	—	316	Kota (42)	318
—	24+4(W28)	81+12(D93)	—	53	168	174	Kota (43)	319
—	16+6(W22)	227+1(D228)	—	188	32	22	Kota (43)	320
—	7+9(W16)	71(D71)	—	98	29	13	Kota (43)	321
—	—	49(D49)	—	118	49	212	Kota (41)	322
—	29+6(W35)	62+23(D85)	—	96	134	793	Kota (39)	323
—	—	78(D78)	—	6	99	69	Kota (39)	324
—	253+92(W345)	774+120(D894)	1	626	461	2,637	Kota (39)	325
—	2(W2)	137+2(D139)	—	3	19	75	Kota (45)	326
—	—	75+3(D78)	—	9	32	64	Kota (45)	327
—	—	159(D159)	—	198	—	89	Kota (45)	328
—	19+9(W28)	94+8(D102)	—	86	53	561	Kota (45)	329
—	29+11(W40)	432+10(D442)	—	40	218	121	Kota (46)	330
—	35+19(W54)	599+13(D612)	—	63	192	29	Kota (46)	331
—	155+73(W228)	847+75(D922)	—	208	284	72	Kota (46)	332
—	19+4(W23)	195+13(D208)	—	97	42	10	Kota (47)	333
—	33+10(W43)	618+13(D631)	—	154	102	1,726	Kota (47)	334
2,298	—	—	—	—	—	7,938	Kota (44)	335
—	—	—	—	—	—	141	Kota (45)	336
—	—	—	—	—	—	566	Kota (45)	337
—	—	—	—	—	—	216	Kota (45)	338
—	—	—	—	—	—	589	Kota (45)	339
—	—	—	—	—	—	433	Kota (45)	340

TEHSIL : 3 - BEGUN

Code No.	Name of the Village	Total area (in acres)	Amenities available within the village						Staple food
			Educational	Medical	Power supply	Drinking water	Communications	Post & Telegraph	
1	2	3	4	5	6	7	8	9	10
341	Barwan*	3,478	—	—	—	—	—	—	—
342	Jhoojhoola	99	—	—	—	W	—	—	Wheat, Maize
343	Lasana	480	—	—	—	W	—	—	Wheat, Maize
344	Chenpura	313	—	—	—	W	—	—	Wheat, Maize
345	Kushalgarh	244	—	—	—	W	—	—	Wheat, Maize
346	Khera Veeran	50	—	—	—	W	—	—	Wheat, Maize
347	Nali	2,048	—	—	—	W	—	—	Wheat, Maize
348	Paral Banda	502	—	—	—	—	—	—	Wheat, Maize
349	Phootpal	1,245	—	—	—	—	—	—	Wheat, Maize
350	Kolpura	4,201	—	—	—	W(2)	KR	—	Wheat, Maize
351	Ajpura	913	—	—	—	W	KR	—	Wheat, Maize
352	Dhuniya	1,114	—	—	—	—	—	—	—
353	Bargaon	814	—	—	—	—	—	—	—
354	Rawatpura	592	—	—	—	W(2)	—	—	Wheat, Maize
355	Kharnai	5,030	—	—	—	W(3)	KR	—	Wheat, Maize
356	Kripapur @	3,009	—	—	—	W	KR	—	Wheat, Maize
357	Agra	3,171	—	—	—	W(2)	KR	—	Wheat, Maize
358	Ogadiya	636	—	—	—	—	—	—	—
359	Rajpura	1,876	—	—	—	W(2)	KR	—	Wheat, Maize
360	Anira Kalan	1,753	—	—	—	W(3)	KR	—	Wheat, Maize
361	Ganeshpura	103	—	—	—	W	KR	—	Wheat, Maize
362	Anira Khurd	259	—	—	—	—	KR	—	Wheat, Maize
363	Dudi Talai	4,091	P	—	—	W(4)	KR	—	Wheat, Maize
364	Ratoli	4,575	—	—	—	—	—	—	—
365	Baheliya	2,051	—	—	—	W(2)	—	—	Wheat, Maize
366	Kesha-ka-Khera	538	—	—	—	—	—	—	—
367	Manoli	1,797	—	—	—	—	—	—	—
368	Chattarpura	232	—	—	—	—	—	—	—
369	Dabarwas	106	—	—	—	—	—	—	—
370	Raipur	5,937	—	—	—	—	—	—	—
371	Bheempura†	842	—	—	—	W	—	—	Wheat, Maize
372	Renkhera†	2,317	P	—	—	W(2)	—	—	Wheat, Jowar
373	Halkhera†	988	—	—	—	W(2)	—	—	Wheat, Maize
374	Ladpur	1,689	P	D	—	W(2),TW	KR	—	Wheat, Jowar
375	Jalkhera	967	P	—	—	W(4)	—	PO	Wheat, Jowar
376	Bambori Khurd	575	—	—	—	W(10)	KR	—	Wheat, Jowar
377	Dhardi	1,246	P	—	—	W(3)	—	—	Wheat, Maize
378	Karanpura	509	—	—	—	W	—	—	Wheat, Maize
379	Dhawad Khurd	558	—	—	—	W	—	—	Wheat, Jowar
380	Dhawad Kalan	1,919	P	—	—	W(3)	—	—	Wheat, Jowar
381	Mohanpura	1,383	P	—	—	W(4)	—	—	Wheat, Jowar
382	Khatikhera	2,659	M	—	—	W(4)	KR	PO	Wheat, Jowar
383	Vijaipura†	594	—	—	—	W(2)	KR	PO	Wheat, Jowar
384	Eklingpura†	2,686	P	—	—	W(4)	KR	PO	Wheat, Jowar
385	Dholai	2,354	P	—	—	W	—	—	Wheat, Jowar

* Dam Rana Pratap Sagar.

† Temple.

@ Jamboodeep-ka-Beera.

Land use (area under different types of land use in acres)								
Forest	Irrigated	Unirrigated	Tree Groves and Orchards	Fallow land	Cultivable waste	Area not available for cultivation	Nearest Town (Distance in Kilometres)	Code No.
11	12	13	13A	13B	14	15	16	1
—	—	—	—	—	—	3,478	Kota (47)	341
—	7+1(W8)	29+2(D31)	—	3	50	10	Kota (47)	342
—	35+23(W58)	92+4(D96)	—	24	294	35	Kota (47)	343
—	21+15(W36)	89+2(D91)	—	14	178	11	Kota (47)	344
—	10+1(W11)	116+9(D125)	—	23	56	39	Kota (49)	345
—	8(W8)	2(D2)	—	—	37	3	Kota (50)	346
—	10+6(W16)	55(D55)	—	16	1,942	25	Kota (52)	347
—	3(W3)	29+2(D31)	—	9	434	27	Kota (52)	348
—	—	51(D51)	—	5	1,146	43	Kota (53)	349
—	26+7(W33)	173+13(D186)	—	55	3,863	84	Kota (55)	350
—	11+6(W17)	20+1(D21)	—	6	870	6	Kota (58)	351
—	—	—	—	18	123	973	Kota (58)	352
—	—	—	—	10	161	643	Kota (58)	353
—	38+15(W53)	8+3(D11)	—	4	87	455	Kota (61)	354
—	31+12(W43)	107+15(D122)	—	13	4,837	42	Begun (44)	355
—	52+5(W57)	53+23(D76)	—	13	234	2,657	Begun (44)	356
—	42+10(W52)	122+13(D135)	—	41	2,958	8	Begun (48)	357
—	—	—	—	1	35	600	Begun (48)	358
—	19+5(W24)	42+11(D53)	—	5	174	1,636	Begun (48)	359
—	20+8(W28)	118+7(D125)	—	17	1,584	14	Kota (54)	360
—	14+4(W18)	71+6(D77)	—	14	3	1	Kota (55)	361
—	8+2(W10)	12+4(D16)	—	1	228	10	Kota (54)	362
—	14+14(W28)	213+2(D215)	—	63	3,055	746	Kota (55)	363
—	—	—	—	—	—	4,575	Kota (52)	364
—	11(W11)	100+7(D107)	—	2	1,663	275	Kota (49)	365
—	—	—	—	—	—	538	Kota (48)	366
—	—	—	—	—	—	1,797	Kota (49)	367
—	—	—	—	—	—	232	Kota (49)	368
—	—	—	—	—	—	196	Kota (49)	369
—	—	—	—	—	—	5,937	Kota (47)	370
—	39+14(W53)	166+19(D185)	—	21	119	497	Kota (45)	371
—	124+75(W199)	829+27(D856)	—	77	459	828	Kota (44)	372
—	25+13(W38)	685+14(D699)	—	74	153	51	Kota (44)	373
—	144+63(W207)	1029+61(D1090)	—	176	277	63	Kota (44)	374
—	118+49(W167)	488+68(D556)	—	37	273	51	Kota (44)	375
—	14+5(W19)	346+6(D352)	—	50	49	116	Kota (42)	376
—	79+32(W111)	781+34(D815)	—	44	161	181	Kota (42)	377
—	8+1(W9)	256+8(D264)	—	19	55	171	Kota (42)	378
—	11+1(W12)	239+30(D269)	—	55	130	123	Kota (42)	379
—	143+83(W226)	1373+49(D1422)	—	15	308	80	Kota (44)	380
—	120+71(O191)	940+41(D981)	—	31	249	43	Kota (44)	381
—	264+167(W431)	1940+149(D2089)	—	41	310	104	Kota (46)	382
—	16+8(W24)	447+3(D450)	—	14	86	31	Kota (46)	383
—	99+60(W159)	514+14(D528)	—	180	84	1,809	Kota (48)	384
—	50+28(W78)	620+11(D631)	—	43	221	1,420	Kota (47)	385

TEHSIL : 3 - BEGUN

Code No.	Name of the Village	Total area (in acres)	Amenities available within the village						Staple food
			Educational	Medical	Power supply	Drinking water	Communications	Post & Telegraph	
1	2	3	4	5	6	7	8	9	10
386	Matasara*	9,342	—	—	—	—	—	—	—
387	Charmi*	888	—	—	—	—	—	—	—
388	Banda*	827	—	—	—	—	—	—	—
389	Astaraliya*	503	—	—	—	—	—	—	—
390	Gopat*	503	—	—	—	—	—	—	—
391	Arniya*	424	—	—	—	—	—	—	—
392	Kerpura*	332	—	—	—	—	—	—	—
393	Chak-Baori-ka-Mal*	359	—	—	—	—	—	—	—
394	Thah-ka-Khera*	512	—	—	—	—	—	—	—
395	Mordi*	846	—	—	—	—	—	—	—
396	Amlat*	570	—	—	—	—	—	—	—
397	Anandpura*	1,546	—	—	—	—	—	—	—
398	Arniya*	677	—	—	—	—	—	—	—
399	Motipura*	207	—	—	—	—	—	—	—
400	Neem-ka-Khera*	366	—	—	—	—	—	—	—
401	Rooppura*	1,761	—	—	—	—	—	—	—
402	Udpuriya*	612	—	—	—	W(2)	KR	—	Wheat, Maize
403	Narayanpura*	1,110	—	—	—	—	—	—	—
404	Malgarh*	81	—	—	—	—	—	—	—
405	Talar*	512	—	—	—	—	—	—	—
406	Jaswantpura*	831	—	—	—	—	—	—	—
407	Jaglya Rundi	292	—	—	—	TK	—	—	Maize
408	Dariba	365	—	—	—	W	—	—	Wheat, Maize
409	Bassi	3,679	P	D	—	W(4)	—	PO	Wheat, Maize
410	Parlai Khurd	1,682	—	—	—	W(3)	—	—	Wheat, Maize
411	Bhanda Kuri	1,507	—	—	—	W(2)	—	—	Wheat, Maize
412	Tolon-ka-Luhariya	661	P	—	—	W(3)	KR	—	Wheat, Maize
413	Gujron-ki-Morwan	958	—	—	—	W(2)	KR	—	Wheat, Maize
414	Semaliya	428	—	—	—	W(2)	KR	—	Wheat, Maize
415	Haron-ki-Morwan	178	—	—	—	W(2),R	—	—	Wheat, Maize
416	Hamerganj	196	—	—	—	W(3)	—	—	Wheat, Maize
417	Kewaron-ka-Luhariya	3,099	—	—	—	W,R	—	—	Wheat, Maize
418	Dolpura	1,105	P	—	—	W(3)	—	—	Wheat, Maize
419	Kharama	1,359	—	—	—	R	—	—	Wheat, Maize
420	Jawada	3,473	M	D	—	W(8),R	KR	PO	Wheat, Maize
421	Lachhmipura	1,864	—	—	—	W(2)	KR	—	Wheat, Maize
422	Neemoda	1,805	P	—	—	W	KR	—	Wheat, Maize
423	Bagpura	379	—	—	—	W(2)	—	—	Wheat, Maize
424	Gura Khera	646	—	—	—	W(3)	KR	—	Wheat, Maize
425	Arniya	509	—	—	—	W(2)	—	—	Wheat, Maize
426	Barodiya	593	—	—	—	—	KR	—	Wheat, Maize
427	Malkhera	1,226	—	—	—	W	KR	—	Wheat, Maize
428	Balkundi Khurd	807	—	—	—	W	KR	—	Wheat, Maize
429	Balkundi Kalan	2,038	P	—	—	W(2)	KR	—	Wheat, Jowar
430	Amarpura	918	—	—	—	W,R	—	—	Wheat, Maize

* Dam Rana Pratap Sagar.

Land use (area under different types of land use in acres)							Nearest Town (Distance in Kilometres)	Code No.
Forest	Irrigated	Unirrigated	Tree Groves and Orchards	Fallow land	Cultivable waste	Area not available for cultivation		
11	12	13	13A	13B	14	15	16	1
7,503	—	27(D27)	—	—	—	1,812	Kota (48)	386
—	—	—	—	—	—	888	Kota (50)	387
370	—	—	—	—	—	457	Kota (50)	388
—	—	—	—	—	—	503	Kota (51)	389
—	—	—	—	—	—	503	Kota (51)	390
—	—	—	—	—	—	424	Kota (51)	391
—	—	2(2D)	—	—	—	330	Kota (55)	392
—	—	—	—	—	—	359	Kota (55)	393
—	—	—	—	—	—	512	Kota (51)	394
—	—	—	—	—	—	846	Kota (55)	395
—	—	—	—	—	212	358	Kota (55)	396
—	—	—	—	—	218	1,328	Begun (49)	397
—	19(W3,O16)	30(D30)	—	—	—	628	Begun (50)	398
—	16(W16)	9(D9)	—	—	—	182	Begun (50)	399
—	—	—	—	—	158	208	Begun (49)	400
—	—	—	—	—	1,053	708	Begun (48)	401
—	21+8(W29)	96+2(D98)	—	16	139	340	Begun (48)	402
—	39(W39)	34+27(D61)	—	27	201	809	Begun (48)	403
—	—	—	—	—	79	2	Begun (48)	404
—	23(W23)	16+14(D30)	—	20	424	29	Begun (48)	405
—	50(W50)	1+23(D24)	—	26	706	48	Begun (48)	406
—	3(W3)	1+1(D2)	—	6	273	9	Begun (47)	407
—	—	10(D10)	—	13	328	14	Begun (47)	408
—	78+34(W112)	146+15(D161)	—	40	3,363	52	Begun (40)	409
—	17+10(W27)	67+1(D68)	—	12	1,267	319	Begun (31)	410
—	36+19(W55)	99+6(D105)	—	22	1,121	229	Begun (34)	411
—	77+50(W127)	26+2(D28)	—	22	187	349	Begun (34)	412
—	43+34(W77)	80+2(D82)	—	10	270	555	Begun (35)	413
—	77+56(W133)	70+2(D72)	—	16	226	39	Begun (36)	414
—	82+58(W140)	26+3(D29)	—	12	33	25	Begun (36)	415
—	112+87(W199)	23+7(D30)	—	3	32	26	Begun (35)	416
—	53+13(W66)	39+1(D40)	—	18	2,221	768	Begun (36)	417
—	46+35(W81)	39+3(D42)	—	13	998	9	Begun (38)	418
—	—	37(D37)	—	27	1,174	121	Begun (39)	419
—	111+59(W170)	243+5(D248)	—	53	2,414	652	Begun (40)	420
—	92+39(W131)	146+12(D158)	—	69	1,182	375	Begun (41)	421
—	45+23(W68)	42(D42)	—	24	1,359	335	Begun (43)	422
—	15+9(W24)	28(D28)	—	16	295	25	Begun (44)	423
—	52+28(W80)	37+18(D55)	—	30	491	36	Begun (44)	424
—	10+3(W13)	87+5(D92)	—	22	242	148	Begun (45)	425
—	35+16(W51)	47(D47)	—	18	291	202	Begun (45)	426
—	33+18(W51)	86(D86)	—	6	730	371	Begun (46)	427
—	24+14(W38)	22(D22)	—	5	620	136	Begun (47)	428
—	64+44(W108)	84+3(D87)	—	169	1,556	165	Begun (48)	429
—	34+8(W24,O18)	55+11(D66)	—	10	670	149	Begun (46)	430

TEHSIL : 3 - BEGUN, 4 - CHITTAURGARH

Code No.	Name of the Village	Total area (in acres)	Amenities available within the village						Staple food
			Educational	Medical	Power supply	Drinking water	Communications	Post & Telegraph	
1	2	3	4	5	6	7	8	9	10
431	Balaganj	195	—	—	—	W	—	—	Wheat, Maize
432	Neemri*	862	—	—	—	W,R	—	—	Wheat, Maize
433	Gopalpura†	1,010	—	—	—	—	—	PO	Wheat, Maize
434	Deopuriya	3,844	P	—	—	W(3)	KR	—	Wheat, Maize
435	Kherat	1,055	—	—	—	O	—	—	Wheat, Maize
436	Kanwarpura	2,080	—	—	—	W	—	—	Wheat, Maize
437	Bakhari	178	—	—	—	—	—	—	—
438	Megpura	239	—	—	—	—	—	—	—
439	Khangarpura	1,046	—	—	—	O	—	—	Wheat, Maize
440	Bawari Khera	1,765	—	—	—	O	—	—	Wheat, Maize
441	Menpura	2,620	—	—	—	—	—	—	Wheat, Maize
442	Prempura	631	—	—	—	W	—	—	Wheat, Maize
443	Doongariya†	377	—	—	—	—	—	—	—
444	Anwalhera†	1,989	—	—	—	—	—	—	—
445	Jheenkra	3,512	—	—	—	W	—	—	Wheat, Maize
446	Peepal Kheri†	100	—	—	—	—	—	—	—
447	Mewada†	4,011	—	—	—	—	—	—	—
448	Govindpura†	775	—	—	—	—	—	—	—
449	Kuakhera†	7,830	P	—	—	W	KR	PO	Wheat, Maize
450	Latoor†	211	—	—	—	—	—	—	—
451	Umedpura @ Nayagaon†	3,842	—	—	—	—	—	—	Wheat, Maize
452	Chitoriya†	1,130	—	—	—	—	KR	—	Wheat, Maize
453	Kethoola†	1,277	—	—	—	R	—	—	—
454	Rampuriya†	3,214	—	—	—	—	—	—	—
455	Kati†	855	—	—	—	R	—	—	—
456	Dotra†	8,458	—	—	—	TK	—	—	—
457	Peepalda†	2,665	—	—	—	TK	—	—	—
458	Barkhera†	6,453	P	—	—	W,R	PR,KR	—	Wheat, Maize
459	Kanwarpura†	300	—	—	—	—	—	—	—
460	Rodi†	16,618	—	—	—	—	—	—	—
461	Mohna‡	5,173	P	—	—	W(3)	—	PO	Wheat, Jowar
462	Rooppura	2,611	—	—	—	W(2)	—	—	Wheat, Jowar
463	Gilota	1,473	—	—	—	W(2)	KR	—	Wheat, Jowar
464	Manyakheri	1,295	—	—	—	W	KR	—	Wheat, Jowar
465	Shogarh	963	—	—	—	W	—	—	Wheat, Jowar

TEHSIL : 4 - CHITTAURGARH

1	Lachhmipura	367	—	—	—	W(2)	—	—	Maize, Wheat
2	Gopalpura	699	—	—	—	W(3)	PR	—	Maize, Wheat
3	Kathodiya	1,346	P	—	—	W(3)	—	—	Maize, Wheat
4	Seerodi	1,684	P	—	—	W,TK	—	—	Maize, Wheat
5	Sheosingh-ka-Khera	157	—	—	—	W(2)	—	—	Maize, Wheat

* Temple of Hanumanji.

† Dam Rana Pratap Sagar.

‡ Temples

Land use (area under different types of land use in acres)								
Forest	Irrigated	Unirrigated	Tree Groves and Orchards	Fallow land	Culti vable waste	Area not available for cultivation	Nearest Town (Distance in) Kilometters)	Code No.
11	12	13	13A	13B	14	15	16	1
—	2(W2)	38+2(D40)	—	39	108	8	Begun (47)	431
—	86+26(O112)	2(D2)	—	42	623	59	Begun (48)	432
—	88+40(W128)	53+6(D59)	—	82	703	84	Begun (49)	433
—	47+40(W85,O2)	104(D104)	—	15	3,514	164	Begun (52)	434
—	—	18(D18)	—	—	1,024	13	Begun (54)	435
—	88+63(W151)	137+8(D145)	—	10	1,683	162	Begun (52)	436
—	—	—	—	—	154	24	Begun (52)	437
—	—	—	—	—	223	16	Begun (44)	438
—	30+9(W39)	31+10(D41)	—	4	943	38	Begun (47)	439
—	39+17(W56)	96+18(D114)	—	11	1,567	52	Begun (46)	440
—	37+10(W47)	14+19(D33)	—	66	2,355	148	Begun (48)	441
—	4(W4)	18+2(D20)	—	21	550	38	Begun (47)	442
—	5(W5)	1+1(D2)	—	16	159	196	Begun (48)	443
—	—	23(D23)	—	—	1,848	118	Begun (50)	444
—	28(W28)	90+3(D93)	—	154	3,166	74	Begun (52)	445
—	—	—	—	—	90	10	Begun (51)	446
—	100(W55,O45)	32(D32)	—	—	648	3,231	Begun (54)	447
—	—	18(D18)	—	—	58	699	Begun (54)	448
—	90(W72,O18)	111(D111)	—	1	5,689	1,939	Begun (53)	449
—	—	—	—	—	72	139	Begun (54)	450
—	—	34(D34)	—	—	2,712	1,096	Begun (50)	451
—	—	4(D4)	—	—	872	254	Begun (59)	452
—	24(W22,TK2)	—	—	—	—	1,253	Begun (5?)	453
—	—	—	—	—	—	3,214	Begun (54)	454
—	—	7(D7)	—	—	—	848	Begun (64)	455
6,400	—	—	—	—	—	2,058	Kota (60)	456
674	1(W1)	29(D29)	—	—	—	1,961	Kota (60)	457
2,051	45+14(W59)	45+11(TK,D62)	—	—	—	4,312	Kota (59)	458
—	12(W12)	2(D2)	—	—	—	286	Kota (54)	459
13,431	77+9(W86)	66+8(D74)	—	—	—	3,044	Kota (53)	460
—	107+50(W157)	1002+100(D1102)	—	79	247	3,738	Kota (46)	461
—	11(W11)	214+54(D268)	—	92	432	1,862	Kota (47)	462
—	140+26(W166)	672+72(D751)	—	91	494	76	Kota (46)	463
—	115+52(W167)	808+50(D858)	—	48	277	47	Kota (46)	464
—	28(W28)	271+15(D286)	—	18	143	503	Kota (48)	465
—	35+13(W48)	86+3(D89)	—	35	190	21	Chittaurgarh (19)	1
—	84+34(W118)	228+3(D231)	—	69	277	41	Chittaurgarh (16)	2
—	122+79(W201)	262+6(TK49,D219)	—	38	741	183	Chittaurgarh (18)	3
—	168+112(W280)	193+19(D212)	—	5	889	429	Chittaurgarh (19)	4
—	21+7(W28)	31+3(D34)	—	1	94	10	Chittaurgarh (14)	5

TEHSIL : 4 - CHITTAURGARH

Code No.	Name of the village	Total area (in acres)	Amenities available within the village						Staple food
			Educational	Medical	Power supply	Drinking water	Communication	Post & Telegraph	
1	2	3	4	5	6	7	8	9	10
6	Paroli	1,145	—	—	—	W	—	—	Maize, Wheat
7	Barodiya	1,348	P	—	—	W,2)	—	—	Maize, Wheat
8	Amoliya	1,745	—	—	—	W.TK(2)	—	—	Maize, Wheat
9	Chogawari	952	P	—	—	W(2)	—	—	Maize, Wheat
10	Kasara Kheri	404	—	—	—	W(2)	—	—	Maize, Wheat
11	Rolahkra	1,188	P	—	E	W(4)	—	—	Maize, Wheat
12	Daulatpura	831	—	—	—	W(2)	—	—	Maize, Wheat
13	Pondoli‡	3,060	P	—	—	W(10),TK(3)	PR	PO	Maize, Wheat
14	Mandaldeh	1,149	—	—	—	W(3),TK	PR	—	Maize, Wheat
15	Sanwata Purohitonka	2,004	P	—	—	W(3)	PR	—	Maize, Wheat
16	Narela	2,302	P	—	E	W(10)	PR	PO	Maize, Wheat
17	Sanwata Sisodiyonka	909	—	—	—	W(3)	—	—	Maize, Wheat
18	Rama Khera	581	—	—	—	W,TK	—	—	Maize, Wheat
19	Rojra	1,381	P	—	—	W(3)	—	—	Maize, Wheat
20	Tumariya	1,268	P	—	—	W(4),TK	—	PO	—
21	Sajjanpura	314	—	—	—	W	T	—	Maize, Wheat
22	Netawal Maharaj	2,778	P	—	—	W(2)	T	PO	Maize, Wheat
23	Panchli	1,035	P	—	—	W	T	—	Maize, Wheat
24	Bejnathiya	729	P	—	—	W	T	—	Maize, Wheat
25	Rampuriya	236	—	—	—	W(2)	T	—	Maize, Wheat
26	Lakha-ka-Khero	827	—	—	—	W(2)	KR,T	—	Maize, Wheat
27	Oboond	2,298	P	—	E	W(2)	KR,T	PO	Wheat, Maize
28	Kashmir	1,856	P	—	E	W(2)	KR	PO	Wheat, Maize
29	Dhanet Khurd	719	—	—	E	W	KR	—	Wheat, Maize
30	Dhanet Kalan	1,339	P	—	—	W(6)	KR	PO	Wheat, Maize
31	Narpat-ki-Kheri	1,217	P	—	—	W(2)	PR	—	Maize, Wheat
32	Dagla-ka-Khera	715	P	—	E	W(3)	PR	—	Wheat, Maize
33	Bodiyana	885	P	—	E	W(5)	KR	—	Wheat, Maize
34	Chanderiyaq	1,117	—	—	E	W(2)	PR	PO	Wheat, Maize
35	Bherda	1,023	—	—	—	W(2)	PR	—	Wheat, Maize
36	Jai	448	—	—	—	W	—	—	Wheat, Maize
37	Surjana	844	—	—	—	W	—	—	Wheat, Jowar
38	Achhora	1,158	P	—	—	W	PR	—	Wheat, Jowar
39	Damdama	241	—	—	—	W	—	—	Wheat, Jowar
40	Seerdi	265	P	—	E	W	KR	—	Wheat, Jowar
41	Manpura	1,034	P	—	E	W	PR	—	Wheat, Maize
42	Semalpura	1,189	P	—	E	W	PR	PO	Wheat, Maize
43	Bhairoosingh-ka-Khera	276	—	—	—	W(2),TK	—	—	Wheat, Maize
44	Magodara	589	—	—	—	W	—	—	Wheat, Maize
45	Galiyamal	317	—	—	—	W	—	—	Wheat, Maize
46	Mayra	369	—	—	—	W	—	—	Wheat, Maize
47	Pal-ka-Khera	3,769	—	—	—	W	—	—	Wheat, Maize
48	Pal	617	P	—	—	W	—	—	Wheat, Maize
49	Keljar	1,401	P	—	—	W	KR	—	Wheat, Maize
50	Manpuriya	137	—	—	—	W	KR	—	Wheat, Maize

‡ Fair annually.

Land use (area under different types of land use in acres)								
Forest	Irrigated	Unirrigated	Tree Groves and Orchards	Fallow land	Cultivable waste	Area not available for cultivation	Nearest Town (Distance in Kilometers)	Code No.
11	12	13	13A	13B	14	15	16	1
—	138+83(W221)	132+9(D141)		8	674	193	Chittaurgarh (12)	6
72	415+282(W597,TK100)	66+41(D107)	—	25	681	89	Chittaurgarh (10)	7
920	86+64(W120,TK30)	35+10(D45)	—	3	506	195	Chittaurgarh (8)	8
—	204+154(W300,TK58)	41+35(D76)	—	52	605	50	Chittaurgarh (8)	9
—	75+46(W121)	12+14(D26)	—	25	254	38	Chittaurgarh (9)	10
—	301+10(W311)	114+275(D389)	—	15	677	81	Chittaurgarh (9)	11
—	119+59(W178)	117+30(D147)	—	9	534	52	Chittaurgarh (10)	12
—	541+71(W612)	427+409(TK155,D681)	—	24	1,420	647	Chittaurgarh (10)	12
—	85+53(W138)	103+22(TK17,D108)	—	10	662	289	Chittaurgarh (12)	14
—	223+38(W261)	604+140(TK31,D713)	—	14	1,052	111	Chittaurgarh (15)	15
—	441+218(W633,TK26)	379+48(D427)	—	21	1,311	150	Chittaurgarh (17)	16
—	216+28(W244)	104+43(TK45,D112)	—	43	486	50	Chittaurgarh (16)	17
—	68+20(W88)	120+32(D152)	—	4	273	127	Chittaurgarh (10)	18
—	162+32,W186,TK8)	246+122(D368)	—	13	803	164	Chittaurgarh (12)	19
—	144+25(W83,TK312)	304+60(D364)	—	9	633	178	Chittaurgarh (15)	20
—	102+62(W28,TK136)	15+19(D34)	—	133	44	20	Chittaurgarh (19)	21
—	496+260(W444,TK312)	411+88(TK39,D460)	—	1,346	320	205	Chittaurgarh (20)	22
—	144+37(W163,TK18)	181+36(D217)	—	444	207	59	Chittaurgarh (22)	23
—	164+82(W126,TK120)	64+36(D100)	—	308	134	59	Chittaurgarh (19)	24
—	66+28(W21,TK73)	6+8(D15)	—	78	74	12	Chittaurgarh (15)	25
—	280+185(C325,W140)	59+32(D91)	—	3	437	48	Chittaurgarh (13)	26
—	321+193(W514)	455+19(TK73,D401)	—	18	1,421	83	Chittaurgarh (10)	27
—	389+182(W323,TK248)	277+53(D330)	—	28	1,028	134	Chittaurgarh (13)	28
—	111+47(W137,TK21)	136+19(D155)	—	29	363	80	Chittaurgarh (8)	29
—	316+41(W357)	242+220(D464)	—	22	653	106	Chittaurgarh (4)	30
—	206+121(W326,TK1)	141+37(D178)	—	27	767	76	Chittaurgarh (6)	31
—	127+25(W152)	67+78(D145)	—	66	206	249	Chittaurgarh (3)	32
—	165+8(W173)	84+117(D201)	—	18	545	72	Chittaurgarh (5)	33
—	76+1(W77)	54+62(D116)	—	6	730	251	Chittaurgarh (5)	34
—	66+12(W78)	15+20(D35)	—	8	474	460	Chittaurgarh (6)	35
—	81+42(W123)	12+13(D25)	—	4	274	75	Chittaurgarh (14)	36
—	135+84(C39,W180	65+11(TK45,D31)	—	5	483	157	Chittaurgarh (12)	37
61	183+71(C42,W212)	15+61(D76)	—	6	570	323	Chittaurgarh (11)	38
—	48+21(W69)	8+19(TK1,D26)	—	1	119	65	Chittaurgarh (11)	39
—	93+32(C2,W123)	3+43(D46)	—	3	132	34	Chittaurgarh (6)	40
—	234+72(C35,W271)	85+122(R1,D206)	—	12	571	132	Chittaurgarh (5)	41
96	375+238(C88,W525)	35+71(D106)	—	2	604	77	Chittaurgarh (9)	42
—	97+12(C20,W89)	36+62(TK26,D72)	2	—	110	31	Chittaurgarh (4)	43
—	30+14(W44)	56+16(D72)	—	28	213	262	Chittaurgarh (12)	44
—	20+7(W27)	22+1(D23)	—	16	188	71	Chittaurgarh (19)	45
—	32+21(W53)	22+2(D24)		31	135	149	Chittaurgarh (16)	46
900	214+98(W286,TK26)	138+12(TK30,D120)	—	116	1,242	1,242	Chittaurgarh (35)	47
—	96+55(W151)	1+2(D3)	—	10	211	299	Chittaurgarh (36)	48
—	86+81(W167)	54+8(D62)	—	42	537	292	Chittaurgarh (32)	49
—	10+8(W18)	9(D9)	—	4	47	62	Chittaurgarh (32)	50

TEHSIL : 4 CHITTAURGARH

Code No.	Name of the Village	Total area (in acres)	Amenities available within the village						Staple food	
			Educational	Medical	Power supply	Drinking water	Communications	Post & Telegraph		
1	2	3	4	5	6	7	8	9	10	
51	Bobl Khurda	372	—	—	—	W	KR	—	Wheat	Maize
52	Bhoongariya	811	—	—	—	W	KR	—	Wheat	Maize
53	Banda @ Ganeshpura	533	—	—	—	—	—	—	Wheat	Maize
54	Suratsingh-ka-Khera	646	—	—	—	W	—	—	Wheat	Maize
55	Phusariya	534	—	—	—	W	—	—	Wheat	Maize
56	Amli Khera	608	—	—	—	W(2)	—	—	—	
57	Jespura	523	—	—	—	—	—	—	—	
58	Garol	646	—	—	—	W	—	—	Whear	Maize
59	Rajpuriya	714	—	—	—	W(2)	—	—	Maize	
60	Baori Khera	598	—	—	—	W	KR	—	Wheat,	Maize
61	Deo Doogri	779	—	—	—	W(3)	KR	—	Maize	
62	Gorsiya	1.212	P	—	—	W(2)	—	—	Maize	
63	Madhupuriya	206	—	—	—	W	—	—	Maize	
64	Godi	715	—	—	—	W	—	—	Wheat,	Maize
65	Bhadano-ka-Khera	241	—	—	—	W	—	—	Maize,	Wh e
66	Arjunpura	409	—	—	—	W	—	—	Wheat,	Maize
67	Kanwarji-ka-Khera	663	—	—	—	W	—	—	Wheat,	Maize
68	Barkhera	544	—	—	—	W(2)	—	—	Wheat,	Maize
69	Amba Beri	151	—	—	—	W	—	—	Wheat,	Maize
70	Bari-ka-Khera	331	—	—	—	W	—	—	Wheat,	Maize
71	Abepur	444	—	—	—	W	—	—	Wheat,	Maize
72	Pachundal	606	—	—	—	W(2)	—	—	Wheat,	Maize
73	Bheempuriya	299	—	—	—	W	—	—	Wheat,	Maize
74	Bhadi Khera	275	—	—	—	W	—	—	Wheat,	Maize
75	Sadi	1,633	P	—	—	W(2),TK	—	PO	Wheat,	Maize
76	Gopalpura	831	—	—	—	W(2)	—	—	Wheat,	Maize
77	Rughnathpura	151	—	—	—	W	—	—	Wheat,	Maize
78	Lakha-ka-Khera	440	P	—	—	W,TK	—	—	Maize,	Wheat
79	Achalpura	188	—	—	—	W	—	—	Maize,	Wheat
80	Hansla	148	—	—	—	W	—	—	Maize,	Wheat
81	Chatarbhuj-ka-Khera	282	—	—	—	W,TK	—	—	Maize,	Wheat
82	Keljar-ka-Khera	681	—	—	—	W(9)	—	—	Maize,	Wheat
83	Netawalgarhpachhli	1,528	P	—	—	W(3),TK(2)	—	PO	Wheat,	Maize
84	Dhadhan	2,158	—	—	—	W,TK	KR	—	Wheat,	Maize
85	Surajpol	1,578	—	—	—	W	—	—	Wheat,	Maize
86	Beerghas	170	—	—	—	W	—	—	Wheat,	Maize
87	Eral	825	P	—	—	W(2)	KR	—	Wheat,	Maize
88	Rajpuriya	520	—	—	—	W	—	—	Wheat,	Maize
89	Khardi Baori	253	—	—	—	W	—	—	Wheat,	Maize
90	Chitori	563	—	—	—	W(3),O	KR	—	Wheat,	Maize
91	Ochhri	1,546	P	—	—	W(5)	KR	—	Wheat,	Maize
92	Senti	2,516	P	—	E	—	PR	PO	Wheat,	Maize
93	Lalji-ka-Khera	788	—	—	—	W(3)	—	—	Wheat,	Maize
94	Barada	1,168	P	—	—	W(3)	KR	—	Wheat,	Maize
95	Peepali Mishronki	1,616	—	—	E	W(2)	KR,T	PO	Wheat,	Maize

Land use (area under different types of land use in acres)									Code No.
Forest	Irrigated	Unirrigated	Tree Groves and Orchards	Fallow land	Cultivable waste	Area not available for cultivation	Nearest Town (Distance in Kilometres)		
11	12	13	13A	13B	14	15	16		1
—	13+8(W21)	1(D1)	—	3	72	284	Chittaurgarh	(34)	51
—	27+22(W49)	19+1(D20)	—	12	245	508	Chittaurgarh	(34)	52
—	—	—	—	—	222	311	Chittaurgarh	(36)	53
—	19+10(W29)	18+2(D20)	—	4	36	569	Chittaurgarh	(40)	54
388	32+20(W52)	10+4(D14)	—	5	20	79	Chittaurgarh	(40)	55
406	26+12(W38)	7(TK,D3)	—	12	54	103	Chittaurgarh	(38)	56
—	2+1(W3)	6(D6)	—	2	73	440	Chittaurgarh	(40)	57
—	32+17(W49)	7+1(D8)	—	16	239	352	Chittaurgarh	(40)	58
—	41+10(W51)	34+5(TK12,D27)	—	6	98	535	Chittaurgarh	(36)	59
—	57+27(W84)	22+5(D27)	—	25	109	385	Chittaurgarh	(35)	60
370	59+25(W84)	26+7(D33)	—	8	100	216	Chittaurgarh	(35)	61
—	85+55(W140)	11+4(D15)	—	4	228	884	Chittaurgarh	(34)	62
—	18+10(W28)	9+2(D11)	—	2	168	9	Chittaurgarh	(35)	63
—	59+28(W87)	25+1(D26)	—	38	426	167	Chittaurgarh	(40)	64
—	27+17(W44)	9+1(D10)	—	5	93	107	Chittaurgarh	(38)	65
—	62+21(W83)	1+2(D3)	—	12	2,3	121	Chittaurgarh	(37)	66
—	51+17(W68)	18+2(D20)	—	11	386	197	Chittaurgarh	(38)	67
—	39+15(W54)	35+10(D45)	—	135	223	112	Chittaurgarh	(16)	68
—	20+10(W30)	15+6(D21)	—	27	64	25	Chittaurgarh	(16)	69
—	32+20(W52)	26+11(D37)	—	8	88	177	Chittaurgarh	(15)	70
—	65+24(W89)	39+35(D74)	—	152	149	39	Chittaurgarh	(15)	71
—	55+31(W86)	50+13(TK11,D52)	—	122	212	167	Chittaurgarh	(16)	72
—	37+12(W49)	10+8(D18)	—	64	127	61	Chittaurgarh	(19)	73
—	7+2(W9)	16+7(D23)	—	154	69	29	Chittaurgarh	(18)	74
—	193+89(W282)	62+11(TK6,D74)	—	36	622	713	Chittaurgarh	(24)	75
—	139+56(W195)	53+25(D78)	—	30	528	81	Chittaurgarh	(24)	76
—	11+5(W16)	15(D15)	—	122	1	2	Chittaurgarh	(21)	77
—	55+11(W66)	5+4(D9)	—	9	166	205	Chittaurgarh	(24)	78
—	31+17(W48)	9+6(D15)	—	23	77	48	Chittaurgarh	(20)	79
—	26+9(W35)	10+9(D19)	—	3	76	33	Chittaurgarh	(21)	80
—	3+2(W5)	26(D26)	—	164	—	89	Chittaurgarh	(18)	81
—	—	97(D97)	—	4	236	344	Chittaurgarh	(13)	82
—	224+33(C49,W208)	124+143(D267)	—	16	1,000	164	Chittaurgarh	(10)	83
—	204+20(C212,W12)	191+137(TK133,D195)	-	14	937	812	Chittaurgarh	(8)	84
—	372+26(C351,W47)	107+240(D347)	2	15	1,022	60	Chittaurgarh	(4)	85
—	66+3(C21,W48)	8+45(D53)	—	1	92	3	Chittaurgarh	(4)	86
—	393+5(C364,W34)	64+320(D384)	—	8	309	51	Chittaurgarh	(6)	87
—	69+9(C41,W37)	176+50(D226)	—	—	259	16	Chittaurgarh	(7)	88
—	124+4(W128)	28+94(D122)	—	—	82	16	Chittaurgarh	(7)	89
—	193+5(W198)	17+150(D167)	—	—	297	56	Chittaurgarh	(3)	90
7	615+22(C278,W292,O67)	98+293(R5,D386)	—	—	720	106	Chittaurgarh	(5)	91
—	1335+24(C1115,W244)	132+749(D881)	—	11	803	235	Chittaurgarh	(4)	92
121	145+25(W170)	109+92(TK57,R12,D132)	—	6	335	72	Chittaurgarh	(3)	93
57	137(W138)	90(D90)	—	—	807	77	Chittaurgarh	(5)	94
—	217+112(W329)	294+35(R5,D224)	—	11	998	106	Chittaurgarh	(7)	95

TEHSIL : 4 - CHITTAURGARH

Code No.	Name of the Village	Total area (in acres)	Amenities available within the village						Staple food
			Educational	Medical	Power supply	Drinking water	Communications	Post & Telegraph	
1	2	3	4	5	6	7	8	9	10
96	Pawatiya	634	P	—	E	W(2)	KR,T	—	Wheat, Maize
97	Ghosunda	3,969	P(2),M	D	E	W(14)	KR,T	PO,TL	Wheat, Maize
98	Bharliya Khera	252	—	—	—	—	—	—	—
99	Kanthariya Chauhanonka	598	—	—	—	W	T	PO	Wheat, Maize
100	Gadari Khera	900	P	—	—	W	—	—	Wheat, Maize
101	Sheosingh-ka-Khera	257	—	—	—	—	—	—	Wheat, Maize
102	Ganga-ka-Khera	182	—	—	—	W	—	—	Wheat, Maize
103	Badar-ka-Khera	244	—	—	—	W	—	—	Wheat, Maize
104	Satpura	1,634	P	—	—	W	—	—	Wheat, Maize
105	Rooppura	162	—	—	—	W	—	—	Wheat, Maize
106	Hapwas	347	—	—	—	W	PR	—	Wheat, Maize
107	Parliya	518	—	—	—	W	PR	—	Wheat, Maize
108	Fatehgarh	553	—	—	—	—	PR	—	Wheat, Maize
109	Deori	816	P	—	E	W(4)	PR	—	Wheat, Maize
110	Ghaghsa	798	—	—	—	W	PR	—	Wheat, Maize
111	Thukrawa	1,075	P	—	—	W	PR	—	Wheat, Maize
112	Reetholi	407	—	—	—	W	PR	—	Wheat, Maize
113	Bojunda	1,602	—	—	E	W	PR	—	Wheat, Maize
114	Segwa	626	P	—	E	W	—	—	Wheat, Maize
115	Semaliya Masanijika	1352	P	—	E	W(3)	—	—	Wheat, Maize
116	Chothpura	516	P	—	—	W	KR	—	Wheat, Maize
117	Jafarpur	357	—	—	—	W	KR	—	Wheat, Maize
118	Senwan	1,907	P	—	E	W(5)	PR	PO	Wheat, Maize
119	Beelola	636	—	—	E	—	—	—	Wheat, Maize
120	Pachtoli	330	—	—	E	W	—	—	Wheat, Maize
121	Jeetawal	761	—	—	—	W(3)	—	—	Wheat, Maize
122	Cheeksi	1,42	P	—	—	W(2)	—	—	Wheat, Maize
123	Rughnathpur	383	P	—	—	W	KR	—	Wheat, Maize
124	Kanthariya Minonka	1,211	P	—	E	W	—	—	Maize
125	Khera Bansati	166	—	—	—	W(2)	—	—	Wheat, Jower
126	Banasti	557	P	—	—	W(2)	—	—	Maize, Jowar
127	Jogni	216	—	—	—	W(2)	—	—	Jowar, Maize
128	Jetpura	238	—	—	—	W	—	—	Jowar, Maize
129	Sawa	4,059	H	HC,FC	E	W(12)	KR	PO	Jowar, Maize
130	Dhani	694	—	—	—	W,TK	—	—	Jowar, Maize
131	Relka Amrana	255	—	—	—	W	—	—	Jowar, Maize
132	Jorawarignsh ka Khera	291	—	—	—	W	—	—	Jowar, Maize
133	Amarpura	705	P	—	—	W,TK	—	—	Jowar, Maize
134	Seendwari	759	P	—	—	TK	—	—	Jowar, Maize
135	Naya Khera	299	—	—	—	W	—	—	Jowar, Maize
136	Bad-ka-Amrana	616	P	—	—	W(2)	—	—	Jowar, Maize
137	Neem-ka-Amrana	348	—	—	—	W	—	—	Jowar, Maize
138	Meid-ka-Amrana	216	—	—	—	W	—	—	Maize, Jowar
139	Samri	1,002	—	—	—	W	—	—	Maize, Jowar
140	Kesharpura	560	—	—	—	W	KR	—	Maize, Wheat

Land use (area under different types of land use in acres)							Nearest Town Distance in (Kilometres)	Code No.
Forest	Irrigated	Unirrigated	Tree Groves and Orchards	Fallow land	Cultivable waste	Area not available for cultivation		
11	12	13	13A	13B	14	15	16	1
—	102+56(W158)	98+18(D116)	—	3	397	34	Chittaurgarh (8)	96
—	626+360(W996)	669+79(R18,D730)	—	4	1,930	740	Chittaurgarh (10)	97
—	73+45(W62,TK56)	6+5(D11)	—	103	33	37	Chittaurgarh (17)	98
—	78+61(W113, TK26)	82+8(D90)	—	50	336	57	Chittaurgarh (12)	99
—	135+76(W149, TK62)	141+24(TK56,D109)	—	263	325	36	Chittaurgarh (14)	100
—	17+5(W22)	43+3(D46)	—	5	188	4	Chittaurgarh (16)	101
—	20+8(W28)	56+1(D57)		14	74	18	Chittaurgarh (16)	102
—	15+5(W20)	34+2(D36)	—	6	169	20	Chittaurgarh (14)	103
—	182+84(W250,TK16)	177+25(D202)	—	139	707	429	Chittaurgarh (15)	104
—	23+11(W34)	27+1(D28)	—	3	88	21	Chittaurgarh (14)	105
—	19+14(W33)	76+6(D82)	—	71	146	35	Chittaurgarh (12)	106
—	69+43(W28)	84+10(D94)	—	110	235	20	Chittaurgarh (11)	107
—	70+53(W123)	123+4(D127)	—	17	153	190	Chittaurgarh (10)	108
—	154+105(W259)	68+19(D87)	—	50	381	163	Chittaurgarh (10)	109
—	98+50(W148)	52+16(D68)	—	15	455	178	Chittaurgarh (10)	110
—	124+88(W128,TK84)	116+16(D132)	—	131	375	329	Chittaurgarh (5)	111
—	125+59(C95,W71,TK18)	21+14(TK17,D18)	—	17	187	57	Chittaurgarh (10)	112
—	353+157(C240,W270)	55+92(TK9,D138)	—	10	608	576	Chittaurgarh (6)	113
—	216+83(C179,W120)	12+58(D70)	—	16	338	44	Chittaurgarh (9)	114
—	308+255(C137,W326)	246+144(D360)	—	24	687	87	Chittaurgarh (60)	115
—	64+41(C13,W92)	102+10(D112)	—	6	314	30	Chittaurgarh (10)	116
—	85+42(C74,W53)	13+26(D39)	—	3	184	72	Chittaurgarh (10)	117
34	316+155(C75,W357,TK19)	230+24(TK6,1D193)	—	57	911	359	Chittaurgarh (10)	118
—	84+39(W123)	150+10(D160)	—	10	369	23	Chittaurgarh (10)	119
—	57+36(W39)	78+6(D84)	—	2	144	49	Chittaurgarh (12)	120
—	88+51(W139)	156+9(D165)	—	13	250	254	Chittaurgarh (16)	121
—	234+134(W371)	416+41(D457)	—	29	502	291	Chittaurgarh (20)	122
—	50+20(W70)	94+10(D104)	—	13	196	30	Chittaurgarh (12)	123
—	86+40(W126)	454+26(D480)	—	60	369	242	Chittaurgarh (14)	124
—	25+18(W43)	44+4(D48)	—	1	80	16	Chittaurgarh (20)	125
—	83+45(W128)	132+14(D146)	—	10	163	169	Chittaurgarh (18)	126
—	44+22(W66)	15+5(D20)	—	4	105	48	Chittaurgarh (21)	127
—	34+13(W47)	54+2(D56)	—	4	132	14	Chittaurgarh (22)	128
93	605+37(W978)	1029+123(D1122,TK30)	—	190	1,212	930	Chittaurgarh (20)	129
—	104+52(W157)	79+13(D92)	—	17	418	86	Chittaurgarh (16)	130
—	41+21(W62)	118+10(D128)	—	9	68	19	Chittaurgarh (16)	131
—	62+43(W105)	49+6(D55)	—	12	123	45	Chittaurgarh (16)	132
—	72+49(W121)	289+5(D294)	—	55	258	31	Chittaurgarh (20)	133
—	140+91(W231)	211+12(D223)	—	12	337	59	Chittaurgarh (20)	134
—	12+6(W18)	131+2(D133)	—	5	146	5	Chittaurgarh (19)	135
—	200+60(W260)	135+24(D159)	—	7	243	31	Chittaurgarh (15)	136
—	40+22(W62)	59+3(D62)	—	50	223	16	Chittaurgarh (18)	137
—	74+43(W117)	9+12(D21)	—	3	214	16	Chittaurgarh (16)	138
—	172+95(W236,TK31)	234+35(D269)	—	4	540	52	Chittaurgarh (13)	139
—	73+37(W111)	149+17(D211)	—	20	244	58	Chittaurgarh (16)	140

TEHSIL : 4 - CHITTAURGARH

Code No.	Name of the Village	Total area (in acres)	Amenities available within the village						Staple food
			Educational	Medical	Power supply	Drinking water	Communications	Post & Telegraph	
1	2	3	4	5	6	7	8	9	10
141	Phalasiya	456	P	—	—	W	—	—	Maize, Wheat
142	Patniya	1,153	P	—	—	W	—	—	Wheat, Maize
143	Biloda	788	—	—	—	W	—	—	Wheat, Maize
144	Jalamdura	1,355	P	—	—	W	PR	—	Wheat, Maize
145	Arniya	1,888	M	—	—	W(8)	PR,KR	—	Wheat, Maize
146	Shambhoopura	476	P	—	—	W,TK	PR,KR	PO	Wheat, Maize
147	Bamaniya	1,011	—	—	—	W(2)	T	—	Wheat, Maize
148	Mayra	565	—	—	—	W	—	—	Wheat, Maize
149	Theekariya	1,006	—	—	—	W(2)	—	—	Wheat, Maize
150	Khor	1,350	P	—	—	W,R	PR,KR	—	Wheat, Maize
151	Ordi	730	P	—	—	W	PR	—	Wheat, Maize
152	Kheri Charnan	607	P	—	—	W(3)	—	—	Maize, Wheat
153	Ghatiyawali	4,987	M	D	—	W(4),TK	KR	PO	Maize, Wheat
154	Mataji-ki-Ordi	612	—	—	—	W(2)	—	—	Wheat, Maize
155	Gilund	6,505	P	HC,D	—	W(3)	—	PO	Wheat, Maize
156	Bhatiyon-ka-Khera	305	—	—	—	W	—	—	Wheat, Maize
157	Gilund	185	—	—	—	—	—	—	—
158	Dharana	798	—	—	—	W	—	—	Maize, Wheat
159	Modji-ka.Khera	202	—	—	—	W	—	—	Maize, Wheat
160	Siyal Kund	134	—	—	—	W	—	—	Maize, Wheat
161	Gawara	700	—	—	—	W	KR	—	Maize, Wheat
162	Barodiya	450	—	—	—	W,TK	KR	—	Maize, Wheat
163	Sakal-ka-Khera	130	—	—	—	W	—	—	Wheat, Maize
164	Manakpura	221	—	—	—	W	—	—	Maize
165	Paler	1,325	—	—	—	W	—	—	Maize, Jowar
166	Semaliya	470	—	—	—	W	—	—	Maize
167	Undri	425	—	—	—	W	—	—	Maize
168	Bagesariya	293	—	—	—	W	—	—	Maize
169	Raiyanpura	235	—	—	—	W	KR	—	Maize
170	Bharkiya	558	—	—	—	W	KR	—	Maize
171	Kotri	170	—	—	—	W	KR	—	Maize
172	Kushalpura	221	—	—	—	—	—	—	Maize
173	Kherach	298	—	—	—	—	—	—	Maize
174	Bhopatpura	194	—	—	—	W	KR	—	Maize
175	Jawasiya	405	—	—	—	W(2)	KR	—	Maize
176	Bijaipur	2,029	P,M	D	—	W(5)	KR	PO	Maize
177	Dhangaliya Khera	234	—	—	—	W(2)	KR	—	Maize
178	Dolpur	275	P	—	—	W	KR	—	Maize
179	Kheta Khera	206	—	—	—	W	—	—	Maize
180	Rasya Magri	386	P	—	—	W	KR	—	Maize
181	Bagatpura @ Karma-ka-Khera	315	—	—	—	W	—	—	Maize
182	Guner	376	—	—	—	W	—	—	Maize
183	Mahupuriya	293	—	—	—	W	KR	—	Maize
184	Rawat-ka-Talab	756	P	—	—	W(2)	KR	—	Maize
185	Palchha	518	P	—	—	W(4)	KR	—	Maize

Land use (area under different types of land use in acres)									Code No.
Forest	Irrigated	Unirrigated	Tree Groves and Orchards	Fallow land	Cultivable waste	Area not available for cultivation	Nearest Town (Distance in Kilometres)		
11	12	13	13A	13B	14	15	16		1
—	58+41(W99)	162+1(D163)	—	3	211	22	Chittaurgarh	(13)	141
—	132+93(W225)	538+18(D556)	—	48	392	43	Chittaurgarh	(14)	142
—	91+43(W134)	394+20(D414)	—	80	187	36	Chittaurgarh	(12)	143
—	537+301(W6, TK832)	128+131(D259)	—	43	549	98	Chittaurgarh	(10)	144
—	850+7(W139, TK718)	120+629(D749)	—	7	738	173	Chittaurgarh	(11)	145
—	123+67(W134, TK56)	85+11(D96)	—	9	209	50	Chittaurgarh	(13)	146
—	450+3(W54, TK399)	51+358(D409)	—	9	432	69	Chittaurgarh	(14)	147
—	246+6(W19, TK233)	33+179(D212)	—	2	227	57	Chittaurgarh	(17)	148
—	420+21(W68, TK373)	91+304(R1, D394)	—	6	419	70	Chittaurgarh	(13)	149
—	470+192(W163, TK499)	288+147(R1, D434)	—	83	381	128	Chittaurgarh	(11)	150
—	215+56(TK271)	174+66(D240)	—	6	294	41	Chittaurgarh	(9)	151
—	229+25(C214, W40)	11+148(D159)	—	1	306	60	Chittaurgarh	(7)	152
984	981+489(W555, TK915)	612+98(R2, TK708)	—	187	1,757	466	Chittaurgarh	(15)	153
—	199+3(W22, TK180)	55+156(R2, D209)	—	5	276	77	Chittaurgarh	(12)	154
—	799+272(C481, W590)	875+133(TK170, R2, D836)	—	33	2,741	2,057	Chittaurgarh	(20)	155
—	122+52(C70, W104)	31+33(D64)	—	28	97	27	Chittaurgarh	(23)	156
—	18+5(W23)	69+1(D70)	—	49	47	2	Chittaurgarh	(24)	157
—	50+21(W71)	41+13(D54)	—	23	435	249	Chittaurgarh	(25)	158
—	19+10(W29)	9+2(D11)	—	6	25	143	Chittaurgarh	(22)	159
—	6(W6)	21+3(D24)	—	6	99	2	Chittaurgarh	(22)	160
—	47+5(W52)	52+31(D83)	—	8	434	159	Chittaurgarh	(18)	161
—	39+1(W40)	35+7(TK20, D22)	—	2	153	221	Chittaurgarh	(20)	162
—	15+7(W22)	0+1(D1)	—	4	43	68	Chittaurgarh	(23)	163
—	29+12(W41)	10+2(D12)	—	1	72	109	Chittaurgarh	(50)	164
—	155+25(W200)	78+28(D106)	—	110	424	558	Chittaurgarh	(24)	165
—	64+36(W100)	33(D33)	—	7	265	101	Chittaurgarh	(52)	166
—	77+58(W135)	22+4(D26)	—	—	246	80	Chittaurgarh	(42)	167
—	67+60(W127)	8+2(D10)	—	1	118	99	Chittaurgarh	(50)	168
—	46+39(W85)	16(D16)	—	1	119	53	Chittaurgarh	(48)	169
—	38+19(W57)	19+1(D20)	—	1	235	265	Chittaurgarh	(48)	170
—	20+2(W22)	2+4(D6)	—	1	125	22	Chittaurgarh	(46)	171
—	18+3(W21)	12+4(D16)	—	4	118	69	Chittaurgarh	(44)	172
—	57+24(W81)	26+7(D33)	—	6	192	17	Chittaurgarh	(43)	173
—	41+8(W49)	26+15(D41)	—	3	56	68	Chittaurgarh	(33)	174
152	36+6(W42)	22+14(D36)	—	2	180	13	Chittaurgarh	(35)	175
—	367+163(W530)	212+93(TK115, D190)	—	16	813	621	Chittaurgarh	(40)	176
—	49+28(W77)	13+4(D17)	—	5	85	82	Chittaurgarh	(43)	177
—	70+30(W108)	11(D11)	—	2	108	84	Chittaurgarh	(46)	178
—	46+22(W67, TK1)	3+1(D4)	—	1	139	17	Chittaurgarh	(48)	179
—	36+17(W53)	13+1(D14)	—	4	215	118	Chittaurgarh	(46)	180
—	36+20(W56)	8+1(D9)	—	3	122	145	Chittaurgarh	(48)	181
—	31+6(W37)	13+5(D18)	—	9	335	88	Chittaurgarh	(50)	182
—	32+13(W45)	20(D20)	—	2	132	107	Chittaurgarh	(50)	183
—	85+68(W20, TK133)	26+1(TK17, D10)	—	7	253	385	Chittaurgarh	(50)	184
—	147+128(W275)	13+3(D16)	—	1	205	152	Chittaurgarh	(53)	185

TEHSIL : 4 - CHITTAURGARH, 5 - KAPASAN

Code No.	Name of the Village	Total area (in acres)	Amenities available within the village						Staple food
			Educational	Medical	Power supply	Drinking water	Communications	Post & Telegraph	
1	2	3	4	5	6	7	8	9	10
186	Amarpura	432	P	—	—	W(2)	KR	—	Maize
187	Kesharpura	370	—	—	—	W	—	—	Maize, Wheat
188	Nalanda	198	—	—	—	W	—	—	Maize, Wheat
189	Chamanpura	160	—	—	—	W	—	—	Maize, Wheat
190	Chainpura	281	—	—	—	W	—	—	Maize, Wheat
191	Barsingh-ka-Gudha	876	—	—	—	W	—	—	Maize, Wheat
192	Udpura	739	P	—	—	W(2)	—	—	Maize, Wheat
193	Sakeda	502	—	—	—	—	—	—	—
194	Kanpura	304	—	—	—	W	—	—	Maize, Wheat
195	Pema-ka-Khera	600	—	—	—	W	—	—	Maize
196	Hathi-ka-Guda	259	—	—	—	W	—	—	Maize
197	Suratpura	148	—	—	—	W	—	—	Maize
198	Mokhampura	261	—	—	—	—	—	—	Maize
199	Biharipura	723	—	—	—	—	—	—	—
TEHSIL : 5 - KAPASAN									
1	Chak Papariya	323	—	—	—	W	—	—	Maize, Jowar
2	Manohariya Kheri	476	—	—	—	W(2)	—	—	Wheat, Maize
3	Chothpura	1,603	P	—	—	W,TK	—	—	Wheat, Barley
4	Dhani	828	—	—	—	W,TK	—	—	Maize, Wheat
5	Anoppura	1,482	P	—	—	W,TK	—	—	Wheat, Maize
6	Sejgariya	745	P	—	—	W,TK	—	—	Wheat, Jowar
7	Surajpura	284	—	—	—	W	KR	—	Wheat, Barley
8	Dhamana	6,325	P,M	D	—	W(2),TK	KR	PO	Maize, Wheat
9	Sanwaliya Khera	486	—	—	—	W	—	—	Wheat, Maize
10	Gulabpura	534	—	—	—	W	—	—	Wheat, Maize
11	Oron-ka-Khera	376	—	—	—	W	—	—	Wheat, Maize
12	Mali Khera	1,080	P	—	—	W(2)	—	—	Wheat, Maize
13	Jashma	7,333	P,M	D	—	W(10)	KR	PO	Wheat, Maize
14	Gujariya Khera	953	—	—	—	W	—	—	Wheat, Maize
15	Loonera	2,129	P	—	—	W,TK	—	—	Maize, Gram
16	Dewaron-ka-Khera	1,080	P	—	—	W(2)	—	—	Wheat, Maize
17	Rooppura	652	—	—	—	TK	KR	—	Wheat, Maize
18	Kana Khera	1,802	P	—	—	W(2)	KR	—	Wheat, Maize
19	Singhariya	312	—	—	—	W	—	—	Wheat, Maize
20	Mewada	1,985	P	—	—	W	—	—	Wheat, Jowar
21	Binoda Khera	877	—	—	—	W(2)	KR	—	Maize, Jowar
22	Dewariya	1,271	P	—	—	W	KR	—	Maize, Jowar
23	Dowani	2,505	P	—	—	W(2)	—	—	Maize, Jowar
24	Taswariya	2,075	P	—	E	W(2)	KR	—	Maize, Jowar
25	Chaukha Khera	361	—	—		W,TK	KR	—	Maize, Jowar
26	Keshar Kheri	1,125	P	—	—	W,TK	PR,KR	—	Wheat, Maize
27	Bamaniya	1,981	M	—	E	W(2),TK(2)	KR	PO	Maize, Jowar
28	Babariya Khera	786	—	—	—	W(2)	KR	—	Wheat, Maize
29	Lakha-ka-Khera	608	—	—	—	TK	—	—	Maize, Jowar
30	Chatarbhujpura	393	—	—	—	W(2)	—	—	Wheat, Maize

Land use (area under different types of land use in acres)								
Forest	Irrigated	Unirrigated	Tree Groves and Orchards	Fallow land	Cultivable waste	Area not available for cultivation	Nearest Town (Distance in Kilometres)	Code No.
11	12	13	13A	13B	14	15	16	1
—	129+100(W229)	24+1(D25)	—	3	143	133	Chittaurgarh (50)	186
—	67+24(W91)	50+5(D55)	—	31	78	144	Chittaurgarh (24)	187
—	30+21(W51)	13+2(D15)	—	2	107	46	Chittaurgarh (16)	188
—	26+9(W35)	30+2(D32)	—	8	49	47	Chittaurgarh (22)	189
—	31+16(W20,O27)	37+3(D40)	—	10	92	111	Chittaurgarh (25)	190
—	126+69(W195)	51+9(D60)	—	37	420	242	Chittaurgarh (22)	191
—	96+61(W157)	32+5(D37)	—	26	162	423	Chittaurgarh (30)	192
—	—	6(D6)	—	3	481	12	Chittaurgarh (16)	193
—	8(W8)	2(D2)	—	—	290	4	Chittaurgarh (10)	194
—	32+17(W49)	11+10(D21)	—	5	361	191	Chittaurgarh (54)	195
—	7+1(W8)	4(D4)	—	4	226	18	Chittaurgarh (53)	196
—	17+3(W20)	10(D10)	—	7	49	65	Chittaurgarh (52)	197
—	20+15(W35)	36(D36)	—	—	197	8	Chittaurgarh (56)	198
—	—	9(D9)	—	16	656	42	Chittaurgarh (30)	199
—	—	85+1(D86)	—	13	142	83	Kapasan (18)	1
—	54+9(W63)	149+3(D152)	—	7	241	25	Kapasan (16)	2
—	99+4(W103)	639+17(D656)	—	2	739	124	Kapasan (15)	3
—	15+1(W16)	376+8(D384)	—	6	399	32	Kapasan (14)	4
—	74+21(W95)	322+23(D345)	—	174	847	65	Kapasan (14)	5
—	27+2(W29)	528+17(D545)	—	13	150	27	Kapasan (13)	6
—	50+22(W72)	172+4(D176)	—	9	35	18	Kapasan (92)	7
—	552+271(W312,TK511)	3149+81(TK11,D3219)	—	193	1,993	438	Kapasan (8)	8
—	25+1(W26)	259+10(D269)	—	30	140	32	Kapasan (8)	9
—	19(W19)	250+16(D266)	—	94	135	36	Kapasan (7)	10
—	13+1(W14)	66+8(D74)	—	41	237	19	Kapasan (7)	11
—	75(W75)	203+51(D254)	—	161	556	85	Kapasan (9)	12
—	1293+95(W799,TK589)	2440+374(TK40,D2774)	—	184	2,498	918	Kapasan (10)	13
—	30+6(W36)	149+16(D165)	—	267	363	144	Kapasan (13)	14
—	141+18(W159)	438+45(D483)	—	84	1,362	104	Kapasan (22)	15
—	193+17(W47,TK163)	263+10(D273)	—	63	432	129	Kapasan (12)	16
—	27+9(W36)	160+1(D161)	—	18	422	25	Kapasan (20)	17
—	131+29(W160)	241+26(D267)	—	255	1,063	112	Kapasan (10)	18
—	—	21(D21)	—	14	257	20	Kapasan (9)	19
—	127+6(W72,TK61)	721+11(TK1,D731)	—	37	1,015	85	Kapasan (8)	20
—	74+30(W104)	213+8(D221)	—	14	561	15	Kapasan (6)	21
—	115+40(W155)	533+4(D537)	—	28	544	51	Kapasan (6)	22
—	156+34(W190)	863+49(TK13,D899)	—	35	1,376	75	Kapasan (8)	23
—	252+126(W378)	361+26(TK10,D377)	—	63	1,309	90	Kapasan (7)	24
—	21+11(W32)	120(D120)	—	24	152	44	Kapasan (5)	25
—	105+57(W162)	338+5(TK11,D332)	—	14	591	77	Kapasan (5)	26
—	218+69(W287)	653+10(D663)	—	190	836	84	Kapasan (8)	27
—	57+17(W74)	292+4(D296)	—	9	400	28	Kapasan (5)	28
—	127+55(W19,TK163)	68+12(D80)	—	17	361	35	Kapasan (11)	29
—	101+61(W127,TK35)	57+5(D62)	—	10	205	20	Kapasan (12)	30

TEHSIL 5 - KAPASAN

Code No.	Name of the Village	Total area (in acres)	Amenities available within the village						Staple food
			Educational	Medical	Power supply	Drinking water	Communications	Post & Telegraph	
1	2	3	4	5	6	7	8	9	10
31	Turkiya Khurd	1,072	P	—	—	W(3),TK(2)	—	—	Wheat, Maize
32	Moti Khera	309	—	—	—	W	—	—	Wheat, Maize
33	Hingoriya	1,777	P	—	—	W(2),TK	—	—	Wheat, Jowar
34	Turkiya Kalan	1,803	P	—	—	W(2),TK	—	—	Maize, Jowar
35	Langach	1,953	P	—	—	W,TK	—	PO	Wheat, Maize
36	Jaisinghpura	1,289	P	—	—	W(2)	—	—	Wheat, Maize
37	Saropa	1,537	P	—	—	W(2)	—	—	Wheat, Maize
38	Kodiya Kheri	764	—	—	—	O	—	—	Maize, Wheat
39	Banakiya Kalan	2,390	P	—	—	W(3),TK	KR	—	Wheat, Maize
40	Bhanwarkiya	1,008	P	—	—	W(2)	KR	—	Wheat, Maize
41	Singhpur	4,899	P(2)H	HC,D	E	W(5),TK(2)	PR,KR	PO	Wheat, Maize
42	Banakiya Khurd	1,181	P	—	—	W	—	—	Maize, Jowar
43	Samrathpura	1,137	—	—	—	W(2)	—	—	Maize
44	Chhapri	2,219	P	—	—	W(3)	KR	—	Maize
45	Moda Khera	651	—	—	—	W	—	—	Maize
46	Dolji-ka-Khera	262	—	—	—	O(10)	—	—	Maize
47	Mataji-ka-Khera	895	P	—	—	W,O	—	—	Maize
48	Kankariya	1,295	P	D	—	W,TK	—	—	Wheat, Maize
49	Benipuriya	601	—	—	—	W	PR	—	Wheat, Maize
50	Nimbahera	3,118	P	—	E	W(6),TK	PR,KR	PO	Wheat, Maize
51	Parsa Khera	276	—	—	—	W(2)	PR	—	Wheat, Maize
52	Rajpura	369	—	—	—	W(2),TK	KR	—	Wheat, Maize
53	Pandoli	2,868	M	D	E	W(6),TK	T	PO	Wheat, Maize
54	Ranchhorpura	613	—	—	—	W(2)	—	—	Wheat, Maize
55	Govindpura	457	—	—	—	W	—	—	Wheat, Maize
56	Kacholiya	1,153	P	—	—	W(2),TK	—	—	Wheat, Maize
57	Indrapura	371	—	—	—	W	—	—	Wheat, Maize
58	Balarda	1,304	—	—	—	TK(3)	—	—	Wheat, Maize
59	Ren-ka-Khera	1,003	P	—	—	TK(2)	—	—	Wheat, Maize
60	Khaliya Kheri	292	—	—	—	W	—	—	Wheat, Maize
61	Kachhiya Kheri	446	P	—	E	W(2)	—	—	Wheat, Maize
62	Pawatiya	708	—	—	—	TK	—	—	Wheat, Maize
63	Dama Khera	1,245	P	—	—	W	PR	—	Maize, Wheat
64	Randiyardi	707	P	—	—	W(4)	KR	—	Wheat, Maize
65	Tara Kheri	926	P	—	—	W(5)	KR	—	Wheat, Maize
66	Kishniya Kheri	392	—	—	—	W	—	—	Maize, Wheat
67	Sandiyarda	1,077	P	—	E	W(8)	KR	—	Maize, Jowar
68	Rama Khera	2,005	P	—	—	W(3),TK	KR	—	Maize, Wheat
69	Balad	751	—	—	—	W(3)	—	—	Maize, Wheat
70	Sardarpura	274	—	—	—	W(4)	—	—	Wheat, Maize
71	Kalyanpura	908	P	—	—	W(3)	—	—	Wheat, Maize
72	Mungana	4,476	M	—	—	W(3)	PR	PO	Maize, Jowar
73	Raipuriya Khurd	851	P	—	—	W,TK	—	—	Maize, Wheat
74	Shambhoopura	186	—	—	—	W,TK	—	—	Maize, Wheat
75	Usrol	2,001	P	—	—	W(2)	KR	—	Maize, Wheat

Land use (area under different types of land use in acres)								
Forest	Irrigated	Unirrigated	Tree Groves and Orchards	Fallow land	Cultivable waste	Area not available for cultivation	Nearest Town (Distance in Kilometres)	Code No.
11	12	13	13A	13B	14	15	16	1
—	228+128(W212, TK144)	180+13(TK30, D163)	—	33	553	78	Kapasan (10)	31
—	75+28(W23, TK80)	57+17(D74)	—	11	157	9	Kapasan (13)	32
—	241+93(W331, TK3)	442+19(TK24, D437)	—	73	917	104	Kapasan (18)	33
—	340+120(W98, TK362)	230+21(D251)	—	105	1,042	86	Kapasan (13)	34
—	257+86(W328, TK15)	500+12(D512)	—	74	952	170	Kapasan (18)	35
—	165+88(W253)	238+13(D251)	—	78	716	92	Kapasan (17)	36
—	294+180(W167, TK307)	175+33(D208)	—	82	759	227	Kapasan (19)	37
—	161+96(W100, TK157)	51+20(D71)	—	9	495	48	Kapasan (20)	38
—	392+170(W562)	618+59(TK45, D632)	—	44	1,214	122	Kapasan (19)	39
—	176+86(W86, TK176)	154+12(D166)	—	54	558	66	Kapasan (20)	40
—	826+424(W1127, TK123)	769+116(TK14, D871)	—	60	2,902	342	Kapasan (19)	41
—	268+36(W304)	172+32(TK5, D199)	—	97	544	100	Kapasan (19)	42
—	41+12(W53)	319+19(TK1, D337)	—	20	719	38	Kapasan (12)	43
—	277+143(W420)	301+45(D346)	—	80	1,458	103	Kapasan (12)	44
—	104+50(W138, TK16)	72+20(D92)	—	14	425	36	Kapasan (12)	45
—	34+10(W44)	100+12(D112)	—	10	104	14	Kapasan (12)	46
—	182+108(W124, TK166)	109+8(D117)	—	17	531	56	Kapasan (12)	47
—	138+71(W44, TK165)	126+8(D134)	—	50	909	72	Kapasan (14)	48
—	59+27(W76, TK10)	208+7(D215)	—	29	277	28	Kapasan (14)	49
—	340+160(W465, TK35)	745+19(TK55, D709)	—	59	1,678	296	Kapasan (10)	50
—	52+13(W65)	22(D22)	—	2	182	18	Kapasan (11)	51
—	42+17(W59)	54(D54)	—	7	245	21	Kapasan (21)	52
—	467+236(W692, TK11)	421+58(D479)	—	51	1,714	215	Kapasan (10)	53
—	55+29(W84)	104+10(D114)	—	18	406	30	Kapasan (9)	54
—	68+4(W72)	7+24(D31)	—	9	319	54	Kapasan (6)	55
—	157+72(W229)	196+13(TK91, D118)	—	17	715	68	Kapasan (10)	56
—	25+9(W34)	96+1(D97)	—	11	213	26	Kapasan (5)	57
—	273+11(W84, TK200)	20+43(D63)	—	16	923	72	Kapasan (5)	58
—	139+25(W164)	128+39(D167)	—	21	669	46	Kapasan (5)	59
—	74+4(W78)	11+66(D77)	—	11	165	31	Kapasan (5)	60
—	166+143(W187, TK122)	42+29(D71)	—	7	186	45	Kapasan (4)	61
—	42+61(W78, TK25)	132+25(D157)	—	36	457	41	Kapasan (5)	62
—	130+44(W174)	345+17(D362)	—	19	671	80	Kapasan (5)	63
—	77+16(W93)	134+12(D146)	—	50	375	71	Kapasan (3)	64
—	168+51(W219)	165+26(D191)	—	27	504	62	Kapasan (5)	65
—	30+17(W47)	70+2(D72)	—	7	261	24	Kapasan (10)	66
—	118+30(W148)	227+11(TK19, D219)	—	38	630	64	Kapasan (5)	67
—	157+28(W185)	465+8(D473)	—	543	621	219	Kapasan (8)	68
—	156+57(W29, TK184)	36+9(D45)	—	41	470	48	Kapasan (7)	69
—	36(W36)	30+36(D66)	—	1	189	18	Kapasan (10)	70
—	111+22(W53, TK80)	213+37(D250)	—	6	486	92	Kapasan (8)	71
—	561+252(W242, TK571)	1275+87(TK32, D1330)	—	60	2,261	319	Kapasan (7)	72
—	27(W27)	250+8(D258)	—	22	527	25	Kapasan (14)	73
—	17+6(W23)	42+1(D43)	—	5	110	12	Kapasan (19)	74
—	175+128(C256, W47)	429+5(TK26, D408)	—	83	1,172	142	Kapasan (18)	75

TEHSIL : 5 - KAPASAN

Code No.	Name of the Village	Total area (in acres)	Amenities available within the village						Staple food
			Educational	Medical	Power supply	Drinking water	Communications	Post & Telegraph	
1	2	3	4	5	6	7	8	9	10
76	Bari	989	—	—	—	W(2)	—	—	Wheat, Maize
77	Jajron-ka-Khera	499	P	—	—	W	—	—	Wheat, Maize
78	Phalasiya (Khalsa)	2,590	P	—	—	W(2)	—	—	Wheat, Maize
79	Kheri	1,008	—	—	—	W(3)	—	—	Wheat, Barley
80	Sadipura	505	—	—	—	W(2)	—	—	Wheat, Barley
81	Kankarwa	3,845	M	D	E	W(4)	KR	—	Wheat, Maize
82	Sadri	1,332	P	—	—	W(4)	PR,KR	—	Wheat, Maize
83	Ajan Khera	1,102	P	—	—	W	KR	—	Wheat, Maize
84	Jawa	498	—	—	—	W,TK	—	—	Wheat, Maize
85	Patoliya	3,394	P	—	—	W(3),TK(2)	PR,KR	PO	Maize, Barley
86	Pari	3,546	P	—	—	W(4),TK(4)	PR	PO	Maize
87	Rawatiya	1,926	P	—	—	W(3)	KR	—	Maize, Wheat
88	Matuniya	669	—	—	—	W	—	—	Wheat, Barley
89	Bhupalsagar*	1,893	P(2),M	FC,HC	E	W(5)	PR,T	PT,TL	Maize
90	Bond @ Bool	1,151	P	—	—	W(4)	KR	—	Wheat, Maize
91	Tanda	293	P	—	—	W(3)	KR	—	Wheat, Maize
92	Kherli	308	—	—	—	W	KR	—	Maize
93	Harmatiya	761	—	—	—	W	KR	—	Wheat, Maize
94	Bhupalnagar	2,290	P	—	—	W	KR	—	Maize, Wheat
95	Sanwata	2,064	—	—	—	W	—	—	Maize, Wheat
96	Phalasiya	631	—	—	—	W	KR	—	Maize Wheat
97	Babrana	2,660	M	—	—	W(2),TK	KR	PO	Maize, Wheat
98	Danta	1,522	P	—	—	W(3),TK,O	—	—	Maize, Wheat
99	Jakar Khera	255	—	—	—	W	KR	—	Maize, Wheat
100	Roliya	1,000	P	—	—	W(4)	KR	—	Maize, Wheat
101	Kolpura	1,229	—	—	—	W(2)	KR	—	Maize, Wheat
102	Talab Panchmoja	254	—	—	—	W	KR	—	Wheat, Maize
103	Joona-ka-Khera	195	—	—	—	W	KR	—	Maize, Wheat
104	Ali	302	—	—	—	W,R	—	—	Maize, Wheat
105	Bhagwanpura	277	—	—	—	W(2)	KR	—	Maize, Wheat
106	Haka Kheri	1,418	P	—	—	W,R	—	—	Wheat, Maize
107	Roopa Kheri	1,443	P	—	—	W(6)	KR	—	Wheat, Maize
108	Arniya	881	—	—	—	W,TK(2)	—	—	Wheat, Maize
109	Jelwal-ka-Khera	542	—	—	—	W,TK	—	—	Wheat, Maize
110	Nariya	1,160	—	—	—	W(2),TK	—	—	Wheat, Maize
111	Kalyanpura	792	—	—	—	W(2),TK	—	—	Wheat, Maize
112	Surajpura	500	—	—	—	W(2),TK	—	—	Wheat, Maize
113	Jheetiya	1,368	P	—	—	W	—	—	Maize
114	Jalampura	325	—	—	—	W	—	—	Maize
115	Fatehpura	609	—	—	—	W(2)	—	—	Wheat, Maize
116	Tarnaon-ka-Khera	798	P	—	—	W	—	—	Maize, Wheat
117	Godiyana	816	—	—	—	W	—	—	Maize, Wheat
118	Rampuriya	197	—	—	—	W,R	KR	—	Maize, Wheat
119	Surpur	1,928	—	—	—	W(3)	KR	PO	Maize, Wheat
120	Surpuri	923	P	—	—	W	—	—	Maize, Wheat

* Fair of Parshva Nathji.

Land use (area under different types of land use in acres)							Nearest Town (Distance in Kilometres)		Code No.
Forest	Irrigated	Unirrigated	Tree Groves and Orchards	Fallow land	Cultivable waste	Area not available for cultivation			
11	12	13	13A	13B	14	15	16		1
—	101+22(W39,TK84)	178+41(D219)	—	45	609	56	Kapasan	(17)	76
—	82+20(W102)	71+17(D88)	—	17	293	36	Kapasan	(20)	77
—	176+53(W229)	285+28(D313)	—	117	1,837	175	Kapasan	(20)	78
—	87+16(W103)	213+12(D225)	—	60	576	72	Kapasan	(20)	79
—	18+2(W20)	119+5(D124)	—	20	323	25	Kapasan	(22)	80
—	601+212(W813)	1223+109(TK124,D1208)	—	718	1,004	299	Kapasan	(20)	81
—	74+13(W87)	488+15(D503)	—	89	610	71	Kapasan	(20)	82
—	66+13(W79)	352+20(D372)	—	50	557	77	Kapasan	(20)	83
—	25+1(W26)	151+13(D164)	—	30	261	31	Kapasan	(20)	84
—	263+106(W129,TK240)	1104+76(TK54,D1126)	—	27	1,837	163	Kapasan	(22)	85
—	494+103(W150,TK447)	1031+48(TK72,D1007)	—	77	1,760	184	Kapasan	(18)	86
—	822+463(W130,TK1155)	177+4(D181)	—	103	626	198	Kapasan	(16)	87
—	92+37(W124,TK5)	116+15(D131)	—	24	321	116	Kapasan	(20)	88
—	602+394(W209,TK787)	320+14(D334)	—	327	359	285	Kapasan	(14)	89
—	394+270(W42,TK622)	146+53(D199)	—	39	477	95	Kapasan	(13)	90
—	106+50(W156)	6+6(D12)	—	15	139	27	Kapasan	(15)	91
—	100+71(W48,TK123)	2+3(D5)	—	2	175	29	Kapasan	(15)	92
—	337+210(W181,TK366)	—	—	52	315	57	Kapasan	(13)	93
—	707+353(W1060)	116+72(D188)	—	66	1,249	152	Kapasan	(16)	94
—	351+84(W194,TK241)	225+104(D329)	—	526	688	274	Kapasan	(12)	95
—	157+99(W85,TK171)	4+27(D31)	—	165	233	72	Kapasan	(10)	96
—	210+64(W244,TK30)	483+34(D517)	—	477	1,086	404	Kapasan	(10)	97
—	404+101(W505)	269+34(D303)	—	49	718	82	Kapasan	(15)	98
—	26+25(W51)	60+1(D61)	—	1	141	27	Kapasan	(14)	99
—	240+161(W401)	101+26(D127)	—	18	528	113	Kapasan	(13)	100
—	133+85(W218)	316+7(D323)	—	6	726	48	Kapasan	(11)	101
—	1(W1)	242(TK242)	—	—	4	7	Kapasan	(6)	102
—	77+42(W119)	28+21(D49)	—	10	68	12	Kapasan	(10)	103
—	49+20(W69)	12+5(D17)	—	113	107	21	Kapasan	(14)	104
—	64+33(W97)	27+12(D39)	—	14	145	27	Kapasan	(13)	105
—	224+115(W339)	137+32(D169)	—	42	916	99	Kapasan	(90)	106
—	259+98(W357)	182+25(D207)	—	95	853	54	Kapasan	(6)	107
—	213+7(W128,TK92)	55+97(D152)	—	16	556	41	Kapasan	(6)	108
—	82+7(W88,TK1)	58+50(D108)	—	24	339	39	Kapasan	(5)	109
258	74+33(W107)	62+5(D67)	—	20	660	86	Kapasan	(10)	110
—	65+34(W99)	90+17(D107)	—	82	511	44	Kapasan	(11)	111
—	50+24(W74)	39+10(D49)	—	7	358	46	Kapasan	(11)	112
—	146+49(W195)	181+38(TK4,D215)	—	29	922	90	Kapasan	(12)	113
—	18+2(W20)	74+7(D81)	—	18	196	19	Kapasan	(12)	114
—	46+20(W66)	105+3(D108)	—	6	425	27	Kapasan	(12)	115
—	141+69(W210)	106+7(D113)	—	53	459	39	Kapasan	(17)	116
—	117+66(W183)	65+3(D68)	—	70	529	35	Kapasan	(16)	117
—	67+34(W101)	28+15(D43)	—	2	84	16	Kapasan	(15)	118
—	314+196(W510)	165+19(D184)	—	122	1,153	174	Kapasan	(19)	119
—	76+33(W109)	95+8(D103)	—	38	644	70	Kapasan	(20)	120

TEHSIL : 5 - KAPASAN

Code No.	Name of the Village	Total area (in acres)	Amenities available within the village						Staple food
			Educational	Medical	Power supply	Drinking water	Communications	Post & Telegraph	
1	2	3	4	5	6	7	8	9	10
121	Khanji-ka-Khera	105	—	—	—	W	—	—	Wheat, Maize
122	Jaipura	1,424	P	—	—	W	—	—	Maize, Wheat
123	Undayla*	312	—	—	—	W	—	—	Wheat, Jowar
124	Ramthali	1,208	P	—	—	W(2),TK,O(2)	—	—	Maize, Wheat
125	Hathiyana	2,691	M	D	—	W(7),R,O	—	PO	Maize, Wheat
126	Roodri	1,464	P	—	—	W,TK(2),O	—	—	Maize, Wheat
127	Shambhoopura	517	P	—	—	W	KR	—	Wheat, Maize
128	Uchnar Khurd	1,671	P	—	—	W(2)	—	—	Wheat, Maize
129	Gumanpura	484	—	—	—	W,R	KR	—	Wheat, Maize
130	Jawanpura	605	—	—	—	W,R	—	—	Wheat, Maize
131	Rughnathpura	405	P	—	—	W	—	—	Wheat, Barley
132	Ummedpura	480	—	—	—	W(2)	—	—	Wheat, Barley
133	Karkara	1,656	P	—	—	W(3)	—	—	Maize, Jowar
134	Hamerpura	912	—	—	—	W	—	—	Wheat, Barley
135	Heengwaniya	718	P	—	—	W,R	KR	—	Maize, Wheat
136	Gundli	1,520	P	—	—	W(2),TK,R	KR	—	Maize, Wheat
137	Akola	6,093	P,M,H	D,FC	—	W(10),TK,R	KR	PO	Maize, Wheat
138	Chokri	1,283	P	—	—	W	KR	—	Maize, Wheat
139	Chorbari	1,041	P	—	—	W(2)	KR	—	Maize, Wheat
140	Nilod	2,611	P	—	—	W,TK	KR	PO	Wheat, Maize
141	Joyra	1,244	P	—	—	W,R	KR	—	Wheat, Maize
142	Babariya Khera	743	—	—	—	W(2)	KR	—	Wheat, Maize
143	Badwai	1,231	—	—	—	W(2)	KR	—	Maize, Wheat
144	Kanwarpura	451	—	—	—	W	—	—	Maize, Wheat
145	Amarpura	208	—	—	—	W	—	—	Maize, Wheat
146	Dareeba	101	—	—	—	W	—	—	Maize, Wheat
147	Murla	1,152	P	—	—	W,R	—	—	Maize, Wheat
148	Lalawas	405	—	—	—	W	KR	—	Maize, Wheat
149	Pema Khera	370	—	—	—	W	—	—	Maize, Wheat
150	Daulatpura	458	P	—	—	W	—	—	Maize, Wheat
151	Narji-ki-Bhagal	145	—	—	—	W	—	—	Maize, Wheat
152	Moochh-ki-Bhagal	28	—	—	—	W,O(9)	—	—	Wheat, Barley
153	Kalyanpura	1,083	P	—	—	W	—	—	Maize, Wheat
154	Balla-ki-Bhagal	172	—	—	—	W	—	—	Maize, Wheat
155	Gujron-ki-Bhagal	878	—	—	—	W	KR	—	Maize, Wheat
156	Nandoli Kalan	1,117	P	—	—	W	—	—	Wheat, Maize
157	Geelund	608	—	—	—	W	—	—	Maize, Wheat
158	Tana	3,822	M	D	—	W(4),TK(2)	KR	PO	Wheat, Maize
159	Nawalpura	542	P	—	—	W	—	—	Wheat, Maize
160	Kabeerji-ki-Bhagal	460	—	—	—	W	—	—	Wheat, Maize
161	Dhanna-ki-Bhagal	441	—	—	—	W	—	—	Maize, Wheat
162	Kanar Khera	1,133	P	—	—	W	KR	—	Wheat, Maize
163	Rampuriya	1,958	P	—	—	W(2),TK	KR	—	Maize, Wheat
164	Chakuda	859	P	—	—	W(2)	—	PO	Wheat, Barley
165	Chakudi	1,059	—	—	—	W,TK	KR	—	Wheat, Maize

* Temple of Semala Mahadeoji.

Land use (area under different types of land use in acres)								
Forest	Irrigated	Unirrigated	Tree Groves and Orchards	Fallow land	Cultivable waste	Area not available for cultivation	Nearest Town (Distance in Kilometres)	Code No.
11	12	13	13A	13B	14	15	16	1
—	10+1(W11)	17+3(D20)	—	29	44	5	Kapasan (20)	121
—	189+35(W224)	137+4(D141)	—	265	765	68	Kapasan (20)	122
—	99+66(W165)	28+8(D36)	—	5	131	49	Kapasan (19)	123
—	207+97(W304)	194+73(D267)	—	4	702	101	Kapasan (15)	124
—	552+104(W656)	394+260(D654)	—	10	1,526	209	Kapasan (13)	125
—	280+49(W329)	121+148(D269)	—	21	871	171	Kapasan (13)	126
—	83+42(W125)	38(D38)	—	44	310	42	Kapasan (11)	127
—	274+173(W447)	219+7(D226)	—	25	1,010	143	Kapasan (12)	128
—	66+38(W104)	70+6(D76)	—	10	305	33	Kapasan (15)	129
—	104+67(W171)	72+3(D75)	—	7	361	61	Kapasan (11)	130
—	80+30(W110)	105+30(D135)	—	—	188	32	Kapasan (16)	131
—	114+72(W186)	88+15(D103)	—	21	215	42	Kapasan (15)	132
—	265+143(W408)	208+46(D254)	—	37	986	160	Kapasan (13)	133
—	55+15(W70)	201+23(D224)	—	26	608	22	Kapasan (13)	134
—	72+7(W79)	279+51(D330)	—	20	234	113	Kapasan (18)	135
—	328+18(W16, TK330)	301+230(D531)	—	17	705	169	Kapasan (20)	136
—	1074+518(W498, TK1094)	1474+215(TK23, D1666)	—	262	2,593	690	Kapasan (20)	137
—	144+48(W192)	485+37(D522)	—	34	539	81	Kapasan (28)	138
—	187+78(W265)	450+15(D465)	—	106	246	52	Kapasan (30)	139
11	317+56(W215, TK158)	904+75(D979)	—	140	1,123	116	Kapasan (20)	140
—	211+22(W84, TK149)	243+151(D394)	—	39	615	136	Kapasan (20)	141
—	147+22(W169)	142+32(D174)	—	153	245	56	Kapasan (30)	142
—	295+43(C110, W228)	333+175(D508)	—	35	453	115	Kapasan (31)	143
—	107+62(W91, TK78)	94+12(D106)	—	11	203	36	Kapasan (25)	144
—	6(W6)	49+5(D54)	—	—	127	26	Kapasan (25)	145
—	14+3(W4, TK13)	30+10(D40)	—	—	53	4	Kapasan (24)	146
—	243+37(W227, TK53)	425+16(D441)	—	81	336	67	Kapasan (23)	147
—	84+14(C38, W60)	58+2(D60)	—	49	177	37	Kapasan (29)	148
—	79+31(W57, TK53)	102+14(D116)	—	9	159	21	Kapasan (23)	149
—	33+3(W36)	217+11(D228)	—	17	162	29	Kapasan (26)	150
—	70+39(W49, TK60)	4+14(D18)	—	1	62	8	Kapasan (26)	151
—	6(W6)	3+3(D6)	—	6	6	7	Kapasan (28)	152
—	24+5(W29)	205+5(D210)	—	171	612	71	Kapasan (36)	153
—	41+18(W32, TK27)	10+8(D18)	—	—	114	7	Kapasan (24)	154
—	118+13(W67, TK64)	148+23(D171)	—	80	494	38	Kapasan (33)	155
—	49+39(W88)	381+15(D396)	—	46	612	29	Kapasan (35)	156
—	137+11(W85, TK63)	95+37(D132)	—	46	277	53	Kapasan (33)	157
—	736+132(W431, TK437)	265+237(TK54, D448)	—	195	2,026	606	Kapasan (32)	158
—	100+12(W56, TK56)	111+33(D144)	—	39	268	24	Kapasan (33)	159
—	235+23(W132, TK126)	53+31(D84)	—	26	127	19	Kapasan (32)	160
—	183+95(W172, TK106)	33+3(D36)	—	10	183	32	Kapasan (23)	161
—	159+101(W143, TK117)	220+15(D235)	—	4	709	41	Kapasan (23)	162
—	212+34(W4, TK242)	536+116(D652)	—	59	1,014	137	Kapasan (22)	163
—	138+11(W37, TK112)	198+70(D268)	—	7	465	51	Kapasan (16)	164
—	199+75(W7, TK267)	178+63(D241)	—	39	536	107	Kapasan (20)	165

TEHSIL : 5 - KAPASAN, 6 - BHADESAR

Code No.	Name of the Village	Total area (in acres)	Amenities available within the village						Staple food
			Educational	Medical	Power supply	Drinking water	Communications	Post & Telegraph	
1	2	3	4	5	6	7	8	9	10
166	Suratpura	388	—	—	—	W	—	—	Maize, Jowar
167	Pitambarpuriya	319	—	—	—	W	—	—	Wheat, Maize
168	Karjali	3,573	P	D,FC	—	W(5),TK	—	PO	Wheat, Maize
169	Govardhanpura	246	—	—	—	W	—	—	Maize, Jowar
170	Biroli	743	—	—	—	W(2),TW(2),O	—	—	Maize, Jowar
171	Ghaslon-ka-Khera	603	—	—	—	W	—	—	Wheat, Gram
172	Heeraji-ka-Khera	973	P	—	—	W(2),TK,R	—	—	Wheat, Maize
173	Ranwon-ka-Khera	431	—	—	—	W	—	—	Wheat, Barley
174	Kiron-ka-Khera	625	—	—	—	W	—	—	Wheat, Gram
175	Khern Kiran	224	—	—	—	W(2),TK	—	—	Wheat, Gram
176	Jeewa Khera	434	—	—	—	W	—	—	Wheat, Maize
177	Thepariyon-ka-Khera	367	—	—	—	W	—	—	Wheat, Gram
178	Dantoli	703	—	—	—	W	—	PO	Wheat, Barley
179	Bheemkhand	1,444	—	—	—	W	—	—	Wheat, Barley
180	Peepal Kheri	831	—	—	—	W,TK	—	—	Wheat, Barley
181	Umand	1,894	M	—	—	W	—	PO	Wheat, Maize
182	Teja Khera	67	—	—	—	W	—	—	Wheat, Maize
183	Nathi-ka-Khera	878	—	—	—	W,TK,R	KR	—	Wheat, Maize
184	Uchnar Kalan	1,330	P	—	—	R	KR	—	Wheat, Maize
	TEHSIL : 6 - BHADESAR								
1	Neel-ka-Khera	282	—	—	—	W	—	—	Wheat, Jowar
2	Rewaliya Khurd	2,905	P	—	—	W(3)	—	PO	Wheat, Jowar
3	Manpura	793	—	—	—	W(2)	—	—	Wheat, Jowar
4	Rewaliya Kalan	1,277	P	—	—	W(2)	—	—	Wheat, Jowar
5	Ban Nathpura	958	—	—	—	W(2)	—	—	Wheat, Jowar
6	Daulatpura @ Malakhera	784	—	—	—	W(2)	—	—	Wheat, Jowar
7	Mohammadpura	160	—	—	—	W(2)	—	—	Wheat, Jowar
8	Hazoorpura	449	—	—	—	W(3)	—	—	Wheat, Jowar
9	Roopa Kheri*	449	—	—	—	W,R	—	—	Wheat, Barley
10	Kanthariya*	1,156	P	FC	—	W,TK(2)	—	PO	Wheat, Barley
11	Dautri*	1,257	—	—	—	W	—	—	Wheat, Barley
12	Soniyana*	1,752	P	—	—	W	—	—	Wheat, Barley
13	Sonarda*	490	—	—	—	R	—	—	Wheat, Barley
14	Murliya*	1,657	P	—	—	W,TK	—	—	Wheat, Barley
15	Sheodanpura	321	—	—	—	W	—	—	Wheat, Barley
16	Jawanpura	523	P	—	—	W	—	—	Wheat, Barley
17	Peepli Gujran	394	—	—	—	W	—	—	Wheat, Barley
18	Delwas	875	P	—	—	W,TK(2)	PR	—	Wheat, Barley
19	Jaitpura Khurd	266	—	—	—	W,TK	PR	—	Wheat, Jowar
20	Jaitpura Kalan*	351	—	—	—	R	—	—	Wheat, Barley
21	Sagwariya	484	—	—	—	W,TK,R	—	—	Wheat, Barley
22	Hoda	1,106	P	—	—	W(3),R	PR	—	Maize, Jowar
23	Sarlai	694	—	—	—	W(3),R	PR	—	Maize, Jowar
24	Panchdeola	1,133	P	—	—	W(3),R	PR	—	Maize, Jowar
25	Wazeerganj	315	—	—	—	W(2)	—	—	Maize, Jowar

* Temple of Charbhujaji

Land use (area under different types of land use in acres)								
Forest	Irrigated	Unirrigated	Tree Groves and Orchards	Fallow land	Cultivable waste	Area not available for cultivation	Nearest Town (Distance in Kilometres)	Code No.
11	12	13	13A	13B	14	15	16	1
—	153+116(W269)	58+10(D68)	—	6	138	33	Kapasan (23)	166
—	88+28(W49,TK67)	75+31(D106)	—	4	141	11	Kapasan (24)	167
—	641+166(W807)	820+140(D960)	—	132	1,849	131	Kapasan (22)	168
—	30+21(W51)	36(D36)	—	—	160	20	Kapasan (21)	169
—	148+53(W184,TK17)	89+13(D102)	—	34	397	75	Kapasan (21)	170
—	122+41(W63,TK100)	139+43(D182)	—	—	323	19	Kapasan (18)	171
—	101+132(W233)	285+10(D295)	—	31	502	54	Kapasan (21)	172
—	35+10(C8,W37)	137+8(D145)	—	9	234	16	Kapasan (15)	173
—	19+3(W22)	320+12(TK8,D324)	—	29	250	7	Kapasan (13)	174
—	64+19(C57,W26)	55+37(TK8,D84)	—	2	77	26	Kapasan (13)	175
—	42(W42)	163+36(D199)	—	9	206	14	Kapasan (13)	176
—	34+2(W36)	112+31(D143)	—	8	199	14	Kapasan (14)	177
—	69+26(W13,TK82)	151+24(D175)	—	—	450	33	Kapasan (18)	178
—	174+93(W267)	259+15(TK12,D262)	—	3	934	74	Kapasan (15)	179
—	69+29(W98)	301+17(D318)	—	2	402	57	Kapasan (12)	180
—	293+166(W459)	450+25(D475)	—	20	905	226	Kapasan (16)	181
—	17+9(W26)	9+1(D10)	—	—	36	5	Kapasan (12)	182
—	108+88(W196)	115(D115)	—	7	599	49	Kapasan (14)	183
—	211+138(TK349)	88+10(D98)	—	22	881	128	Kapasan (13)	184
—	43+12(W55)	32+4(D36)	—	7	192	8	Kapasan (8)	1
—	404+122(W526)	350+12(D362)	—	13	1,875	263	Kapasan (10)	2
—	56+17(W73)	114+8(D122)	—	22	534	67	Kapasan (8)	3
—	121+36(W157)	189+17(D206)	—	44	690	233	Kapasan (10)	4
—	111+21(W132)	125+3(D128)	—	31	651	40	Kapasan (11)	5
—	129+15(W144)	153+36(D189)	—	16	448	38	Kapasan (11)	6
—	11(W11)	51(D51)	—	1	94	3	Chittaurgarh (18)	7
—	28+12(W40)	47+3(D50)	—	112	200	62	Chittaurgarh (16)	8
—	57+29(W86)	92+8(D100)	—	4	261	35	Chittaurgarh (16)	9
—	151+67(W218)	275+10(D285)	—	23	628	79	Chittaurgarh (20)	10
—	189+69(W258)	198+26(D224)	—	37	742	91	Chittaurgarh (20)	11
—	224+130(W354)	229+12(D241)	—	11	1,211	77	Kapasan (17)	12
—	70+40(W110)	58+11(D69)	—	15	301	46	Kapasan (18)	13
—	165+74(W239)	164+6(D170)	—	8	1,261	59	Chittaurgarh (27)	14
—	25+7(W32)	41+1(D42)	—	—	244	11	Chittaurgarh (27)	15
—	63+6(W69)	29+3(D32)	—	2	407	22	Chittaurgarh (26)	16
—	50+21(W71)	23+2(D25)	—	1	251	69	Chittaurgarh (24)	17
40	39+17(W56)	82+9(D91)	—	1	648	65	Chittaurgarh (20)	18
—	39+27(W66)	35+2(D37)	—	—	139	53	Chittaurgarh (22)	19
—	31+10(W41)	53+5(D58)	—	3	220	44	Chittaurgarh (18)	20
—	47+16(W63)	75+5(D80)	—	5	311	46	Chittaurgarh (18)	21
—	134+87(W221)	169+15(D184)	—	27	468	308	Chittaurgarh (21)	22
—	40+23(W63)	178+5(D183)	—	30	168	278	Chittaurgarh (17)	23
—	119+60(W179)	243+3(D246)	—	47	401	323	Chittaurgarh (18)	24
—	24+12(W36)	117+3(D120)	—	27	134	13	Chittaurgarh (17)	25

TEHSIL : 6 - BHADESAR

Code No.	Name of the Village	Total area (in acres)	Amenities available within the village						Staple food
			Educational	Medical	Power supply	Drinking water	Communications	Post & Telegraph	
1	2	3	4	5	6	7	8	9	10
26	Hasmatganj	224	—	—	—	W(2)	—	—	Maize, Jowar
27	Ganpat Khera	294	—	—	—	W	—	—	Wheat, Maize
28	Sukhwara	1,280	P	—	—	W(5),TK(2)	PR	—	Wheat, Maize
29	Ibrahimganj	228	—	—	—	W(3)	PR	—	Jowar
30	Dharol	734	—	—	—	W(2)	PR	—	Wheat, Maize
31	Nahargarh	1,856	—	—	—	W(2),TK(2),R	PR,KR	PO	Wheat, Barley
32	Bhootya Khurd	569	—	—	—	W(2),R	PR	—	Wheat, Barley
33	Hajya Kheri	576	—	—	—	W,R	PR	—	Wheat, Barley
34	Peepalwas*	2,261	P	—	—	W(3),TK	—	PO	Wheat, Barley
35	Parliya	1,747	P	—	—	W	—	—	Wheat, Barley
36	Devakhera	366	—	—	—	W	—	—	Wheat, Barley
37	Leswa	1,035	P	—	—	W	—	—	Maize, Barley
38	Kasya Kalan	1,286	P	—	—	W(2)	—	—	Wheat, Barley
39	Kasya Khurd	604	—	—	—	W(2)	—	—	Wheat, Barley
40	Mokhampura Jageer	607	—	—	—	W	—	—	Wheat, Barley
41	Bhadsora†	4,092	P,H	D	E	W(10),TK,T	PR	—	Wheat, Jowar
42	Gadariyawas	1,085	—	—	—	W	PR,KR	—	Wheat, Maize
43	Surkhand‡	1,121	P	—	—	W(2)	—	—	Wheat, Maize
44	Jorawarpura	390	—	—	—	W(2),TK	—	—	Wheat, Maize
45	Lohariya	832	—	—	—	W(3)	PR	—	Wheat, Barley
46	Koonthana+	1,533	P	—	—	W	—	—	Wheat, Maize
47	Lohana††	1,542	—	—	—	W(2),R	—	—	Wheat, Maize
48	Kesharpura Jageer	346	—	—	—	W(2)	—	—	Wheat, Barley
49	Ummedpura††	647	P	—	—	W(2)	—	—	Wheat, Maize
50	Khokhariya Kheri‡‡	1,250	—	—	—	W(5)	PR	—	Wheat, Barley
51	Napaniya‡‡	1,684	P	HC,FC	—	W(4),TK	PR	—	Wheat, Barley
52	Chena Khera	193	—	—	—	W	PR	—	Wheat, Barley
53	Rakhampura	551	P	—	—	W(3),TK	—	—	Wheat, Barley
54	Budhpura	332	—	—	—	W(3)	—	—	Wheat, Barley
55	Mokhampura @ Phutya Khera	150	—	—	—	W	PR	—	Wheat, Barley
56	Gopalpura	386	—	—	—	W	—	—	Wheat, Jowar
57	Surajpura	433	—	—	—	W(3),TK	—	—	Wheat, Jowar
58	Keshar Kheri‡	767	—	—	—	W(3),TK	—	—	Wheat, Jowar
59	Amarpura	437	—	—	—	W(2)	—	—	Wheat, Jowar
60	Sohan Khera	948	P	—	—	TK	KR	—	Wheat, Jowar
61	Daulatpura @ Jammar Kheri	498	—	—	—	—	—	—	Maize, Barley
62	Narbadiya	1,870	P	—	—	W(2),TK	—	—	Wheat, Jowar
63	Bagund**	1,435	P	—	—	W(2),TK(2)	PR	—	Wheat, Jowar
64	Gudha	253	—	—	—	W	—	—	Wheat, Jowar
65	Madanpura@ Dagoliya-ka-Khera‡	922	—	—	—	W	PR	—	Wheat, Maize
66	Nardhari*	609	—	—	—	W,TK	PR	—	Maize, Jowar
67	Bansen††	2,445	P,M	D,FC	—	W(3),TK	PR	PO	Wheat, Jowar
68	Bhootya Kalan	557	P	—	—	W,R	PR	—	Wheat, Jowar
69	Achalpura	427	—	—	—	W,R	PR	—	Maize, Jowar
70	Antri	1,159	—	—	—	W(2),TK	KR	—	Maize, Jowar

* Temple of Ramji.

† Temples of Sheoji, Charbhujaji, Narsinghji; and Mosque.

‡ Temple of Charbhujaji.

+ Chabutra of Mahadeoji.

†† Temples of Mahadeoji and Charbhujaji.

‡‡ Temple.

** Temple of Sawanliyaji under construction.

Land use (area under different types of land use in acres)							Nearest Town (Distance in Kilometres)	Code No.
Forest	Irrigated	Unirrigated	Tree Groves and Orchards	Fallow land	Cultivable waste	Area not available for cultivation		
11	12	13	13A	13B	14	15	16	1
—	26+13(W39)	93+5(D98)	—	4	90	11	Chittaurgarh (18)	26
—	13+6(W19)	156(D156)	—	11	59	55	Chittaurgarh (20)	27
—	172+102(W274)	249+27(D276)	—	43	516	300	Chittaurgarh (19)	28
—	—	194(D194)	—	16	15	3	Chittaurgarh (19)	29
—	83+42(W125)	106+20(D126)	—	31	443	71	Chittaurgarh (21)	30
—	325+188(W513)	113+29(D142)	—	79	673	666	Chittaurgarh (18)	31
—	90+53(W143)	55(D55)	—	4	393	27	Chittaurgarh (20)	32
—	63+48(W111)	54+1(D55)	—	2	404	53	Chittaurgarh (18)	33
—	301+46(W347)	319+44(D363)	—	8	1,476	157	Chittaurgarh (27)	34
—	105+48(W153)	336+39(D375)	—	34	1,036	236	Kapasan (12)	35
—	56+15(W71)	83+51(D134)	—	17	198	12	Kapasan (15)	36
—	84+45(W129)	222+12(D234)	—	146	536	47	Kapasan (12)	37
—	105+63(W168)	156+34(D190)	—	175	572	278	Kapasan (12)	38
—	59+19(W78)	54+44(D98)	—	17	362	112	Kapasan (12)	39
—	40+3(W43)	145+13(D158)	—	38	358	26	Kapasan (14)	40
—	443+159(W602)	1685+97(TK32, D1750)	—	1,142	546	276	Chittaurgarh (40)	41
—	21+6(W27)	361+5(D366)	—	3	671	29	Chittaurgarh (35)	42
—	151+96(W247)	164+12(D176)	—	8	691	107	Chittaurgarh (40)	43
—	46+17(W63)	96+13(TK10, D99)	—	21	208	19	Chittaurgarh (41)	44
—	119+9(W128)	154+78(D232)	—	16	501	42	Chittaurgarh (39)	45
—	202+104(W306)	233+26(D259)	—	37	1,009	52	Chittaurgarh (39)	46
—	206+122(W328)	334+24(D358)	—	56	812	134	Chittaurgarh (39)	47
—	53+4(W57)	111+42(D153)	—	64	105	13	Chittaurgarh (39)	48
—	89+41(W130)	189+13(D202)	—	41	287	41	Chittaurgarh (34)	49
—	159+15(W174)	436+97(D533)	—	29	564	62	Chittaurgarh (37)	50
—	178+9(W187)	561+80(D641)	—	64	802	79	Chittaurgarh (37)	51
—	32+1(W33)	52+20(D72)	—	4	92	13	Chittaurgarh (39)	52
—	108+8(W116)	136+49(TK25, D160)	—	19	263	25	Chittaurgarh (37)	53
—	63+1(W64)	81+32(D113)	—	25	146	17	Chittaurgarh (37)	54
—	17+1(W18)	51+12(D63)	—	6	70	6	Chittaurgarh (37)	55
—	13(W13)	181+6(D187)	—	11	175	6	Kapasan (24)	56
—	39+6(W45)	142+18(D160)	—	10	228	14	Kapasan (21)	57
—	48+1(W49)	302+30(D332)	—	20	321	76	Kapasan (18)	58
—	20+8(W28)	147+8(D155)	—	13	243	14	Kapasan (21)	59
—	109+50(W159)	251+13(D264)	—	13	519	56	Chittaurgarh (40)	60
—	43+18(W61)	115+6(D121)	—	23	225	92	Chittaurgarh (39)	61
—	211+104(W315)	217+13(D230)	—	91	1,173	178	Nimbahera (37)	62
—	153+76(W229)	322+5(D327)	—	37	867	56	Chittaurgarh (38)	63
—	84+24(W108)	52+4(D56)	—	2	100	15	Chittaurgarh (40)	64
—	104+42(W146)	209+6(D215)	—	27	550	32	Chittaurgarh (41)	65
—	65+44(W109)	140+6(D146)	—	21	348	35	Chittaurgarh (35)	66
—	450+151(W601)	409+37(D446)	—	2	1,450	134	Chittaurgarh (28)	67
—	66+42(W108)	35+6(D41)	—	15	392	49	Chittaurgarh (18)	68
—	66+54(W120)	40(D40)	—	5	173	143	Chittaurgarh (20)	69
—	76+57(W133)	66(D66)	—	—	670	347	Chittaurgarh (20)	70

TEHSIL : 6 - BHADESAR

Code No.	Name of the Village	Total area (in acres)	Amenities available within the village						Staple food
			Educational	Medical	Power supply	Drinking water	Communications	Post & Telegraph	
1	2	3	4	5	6	7	8	9	10
71	Hattipura	675	—	—	—	W(2)	KR	—	Wheat, Barley
72	Kannoj	2,385	P,M	D	—	W(5),TK	KR	PO	Maize, Jowar
73	Nawabpura	421	—	—	—	W(3)	—	—	Maize, Jowar
74	Bheelgaddi	1,457	—	—	—	W	—	—	Maize, Jowar
75	Kesarpura	937	—	—	—	W(2)	—	—	Maize, Jowar
76	Kannojiya	589	—	—	—	W(2)	—	—	Maize, Jowar
77	Dheerji-ka-Khera	315	P	—	—	W	PR	—	Maize, Jowar
78	Lader	414	—	—	—	W(2)	PR	—	Maize, Jowar
79	Beawar	578	—	—	—	W(2)	—	—	Maize, Jowar
80	Arnoda	361	—	—	—	W	PR	—	Maize, Jowar
81	Chanpa Kheri	388	—	—	—	W(2)	—	—	Maize, Jowar
82	Gantheri	1,730	P	—	—	W(2)	—	—	Wheat, Barley
83	Lachhmipura*	777	—	—	—	W	—	—	Wheat, Barley
84	Deora Peepli	548	—	—	—	W(2)	—	—	Wheat, Maize
85	Kothithal	934	P	—	—	W,TK	—	—	Wheat, Maize
86	Surajpura	264	—	—	—	W	PR	—	Wheat, Barley
87	Akya	1,026	—	—	—	W(2),TK(2)	—	—	Wheat, Maize
88	Mawra	791	—	—	—	W(3)	—	—	Wheat, Maize
89	Kuretha†	2,088	P	—	—	TK(2)	—	—	Maize, Jowar
90	Mandpiya‡	1,701	P,H	HC,D,FC	E	W(8)	PR	PO	Maize, Wheat
91	Geeda Khera	915	—	—	E	W(4)	—	—	Wheat, Maize
92	Segwa**	1,159	—	—	—	W(2)	KR	—	Maize, Jowar
93	Dhanet††	1,416	—	—	—	W(2)	—	—	Maize, Jowar
94	Potla Jageer	851	P	—	—	W,R	—	—	Maize, Jowar
95	Potla Khurd	321	—	—	—	W,R	—	—	Maize, Jowar
96	Jeetawas	517	—	—	—	W(3)	—	—	Maize, Jowar
97	Ganga Gudha‡‡	444	—	—	—	W(2)	PR	—	Maize, Jowar
98	Amarpura	324	—	—	—	W	—	—	Maize, Jowar
99	Bhadesar*†	1,739	P,M,H	H	E	W(10)	PR	PT,TL	Maize, Wheat
100	Agoriya	2,318	P	—	—	W(3)	—	—	Maize, Jowar
101	Kahro-ki-Dhani	47	—	—	—	W	—	—	Maize, Jowar
102	Bahalyo-ki-Dhani	176	P	—	—	W	—	—	Maize, Jowar
103	Badli-ki-Dhani	61	—	—	—	W	—	—	Maize, Jowar
104	Dhuwaliyon-ki-Dhani	18	—	—	—	—	—	—	Maize, Jowar
105	Sakhlon-ki-Dhani	125	—	—	—	W	—	—	Maize, Jowar
106	Gulabji-ka-Gudha	414	—	—	—	W	KR	—	Maize, Jowar
107	Gumanji-ka-Garha	97	—	—	—	W(2)	KR	—	Maize, Jowar
108	Bhalundi	1,031	P	—	E	W(2)	KR	—	Maize, Jowar
109	Bhaonath-ki-Kheri	822	—	—	—	W(2)	KR	—	Maize, Jowar
110	Peepli-ki-Gudha	235	—	—	—	W(2)	KR	—	Maize, Jowar
111	Udpura	572	—	—	E	W	PR	—	Maize, Jowar
112	Gadariyon-ki-Dhani	576	—	—	—	W	PR	—	Maize, Jowar
113	Ghati*‡	161	—	—	—	—	—	—	Maize, Jowar
114	Begmaniya	250	—	—	—	W	—	—	Maize, Jowar
115	Chatra-ka-Khera+	158	—	—	—	W	—	—	Maize, Jowar

* Temple of Charbhujaji. ** Shrine of Shivji. *† Temple of Mahadeoji; and Fair on Purnima.

† Temple of Bhagwan. †† Shrine of Tokaria Mataji. *‡ Place of Devji.

‡ Shrine and Fair of Sawariya; and Jain Temple. ‡‡ Temple of Mahadeoji and Charbhujaji. + Place of Khakal Deviji.

Land use (area under different types of land use in acres)							Nearest Town (Distance in Kilometres)	Code No.
Forest	Irrigated	Unirrigated	Tree Groves and Orchards	Fallow land	Cultivable waste	Area not available for cultivation		
11	12	13	13A	13B	14	15	16	1
—	128+86(W214)	77+1(D78)	—	40	335	95	Chittaurgarh (20)	71
—	485+298(W783)	405+44(D449)	—	199	565	731	Chittaurgarh (20)	72
—	67+30(W97)	50+10(D60)	—	4	167	133	Chittaurgarh (20)	73
—	23+12(W35)	86+3(D89)	—	8	138	1,202	Chittaurgarh (22)	74
—	101+53(W154)	22+5(D23, TK4)	—	15	155	644	Chittaurgarh (27)	75
—	59+29(W88)	9+4(D13)	—	43	117	361	Chittaurgarh (28)	76
—	42+25(C5, W62)	27+2(D29)	—	—	142	104	Chittaurgarh (28)	77
—	42+23(W65)	44+4(D48)	—	14	136	178	Chittaurgarh (27)	78
—	83+51(C2, W132)	52+29(D81)	—	1	371	71	Chittaurgarh (27)	79
—	99+57(C87, W69)	9+19(D28)	—	5	171	77	Chittaurgarh (30)	80
—	83+53(C80,TK56)	32+15(D47)	—	12	218	43	Chittaurgarh (28)	81
—	173+102(W275)	279+17(D296)	—	97	923	258	Nimbahera (33)	82
—	91+13(W104)	112+4(D116)	—	5	547	22	Chittaurgarh (27)	83
—	83+40(W123)	110+6(D116)	—	4	308	43	Nimbahera (35)	84
—	104+42(W146)	257+8(D265)	—	49	469	55	Nimbahera (36)	85
—	38+25(W63)	34+7(D41)	—	10	164	18	Nimbahera (39)	86
—	157+76(W233)	162+16(D178)	—	22	517	168	Nimbahera (37)	87
—	72+30(W102)	160+7(D167)	—	36	443	80	Chittaurgarh (39)	88
—	153+43(W196)	510+49(D522, TK37)	—	88	1,050	287	Chittaurgarh (41)	89
—	320+155(W475)	314+71(D385)	—	66	855	146	Kapasan (24)	90
—	150+68(W218)	220+50(D270)	—	23	462	60	Kapasan (24)	91
—	177+99(W276)	165+7(D172)	—	32	596	189	Nimbahera (32)	92
—	162+82(W244)	306+32(D338)	—	50	636	262	Nimbahera (30)	93
—	80+46(W126)	176+8(D184)	—	—	421	174	Nimbahera (28)	94
—	27+16(W43)	53+5(D58)	—	3	138	100	Nimbahera (28)	95
—	73+28(W101)	57+19(D76)	—	4	313	70	Chittaurgarh (30)	96
—	62+45(W107)	55+5(D60)	—	3	199	125	Chittaurgarh (31)	97
12	88+59(C120, W27)	23+7(D30)	—	6	171	24	Chittaurgarh (31)	98
—	279+135(W414)	84+36(D120)	1	3	290	1,082	Nimbahera (29)	99
596	144+72(W216)	109+9(D113, TK5)	—	36	444	989	Chittaurgarh (27)	100
—	7+6(W13)	2+1(D3)	—	—	26	12	Nimbahera (31)	101
—	62+49(W111)	2+5(D7)	—	—	89	23	Nimbahera (30)	102
—	24+18(W42)	1+1(D2)	—	—	32	4	Nimbahera (29)	103
—	4+2(W6)	2+2(D4)	—	—	10	2	Nimbahera (29)	104
27	9+8(W17)	13(D13)	—	1	67	8	Nimbahera (29)	105
102	56+31(W87)	18+2(D20)	—	2	143	93	Nimbahera (28)	106
—	13+7(W20)	11+6(D17)	—	—	13	60	Nimbahera (28)	107
430	103+64(W167)	28+6(D34)	—	7	251	212	Nimbahera (28)	108
179	96+70(W166)	60+1(D61)	—	3	338	146	Nimbahera (27)	109
107	14+7(W21)	8+3(D11)	—	—	55	51	Nimbahera (28)	110
319	45+35(W80)	77+3(D80)	—	—	63	68	Nimbahera (33)	111
—	25+19(W44)	73+2(D75)	—	16	83	379	Nimbahera (28)	112
—	9+3(W12)	13+2(D15)	—	1	45	93	Nimbahera (25)	113
—	35+21(W56)	11+5(D16)	—	5	126	73	Nimbahera (28)	114
—	28+22(W50)	6+1(D7)	—	1	64	59	Nimbahera (25)	115

TEHSIL : 6 - BHADESAR

Code No.	Name of the Village	Total area (in acres)	Amenities available within the village						Staple food
			Educational	Medical	Power supply	Drinking water	Communications	Post & Telegraph	
1	2	3	4	5	6	7	8	9	10
116	Gopi-ka-Khera	374	—	—	—	W	—	—	Maize, Wheat
117	Lachhmipura Khalsa	160	—	—	—	W	—	—	Maize, Wheat
118	Charpotiya	651	—	—	—	W(2),R	—	—	Maize, Jowar
119	Phalasia	684	P	—	—	W(2),R	—	—	Maize, Jowar
120	Bhagal	233	—	—	—	W	—	—	Maize, Jowar
121	Charliya	1,048	P	—	—	W	—	—	Wheat, Barley
122	Radei Khera	1,119	—	—	—	W	—	—	Wheat, Barley
123	Akola Kalan	2,057	P	—	E	W(2)	—	—	Wheat, Barley
124	Karauli	1,579	P	—	—	W(2)	—	—	Wheat, Maize
125	Akola Khurd	646	—	—	E	W,TK	—	—	Barley, Maize
126	Fatehpura	685	—	—	—	W	—	—	Barley, Wheat
127	Tarjela	151	—	—	—	W	—	-	Wheat, Barley
128	Manroop-ka-Khera	93	—	—	—	W	—	—	Wheat, Maize
129	Surajpura	224	—	—	—	W	—	—	Wheat, Maize
130	Karediya	634	—	—	—	W(2)	—	—	Wheat, Jowar
131	Sodawas	258	—	—	—	W	—		Maize, Jowar
132	Jhadoli	740	P	—	—	W	—	—	Maize, Barley
133	Sheopura	329	—	—	—	W(13)	KR	—	Wheat, Jowar
134	Rebariyon-ki-Dhani	360	P	—	—	W	—	—	Maize, Barley
135	Oda	54	—	—	—	W	—	—	Maize, Jowar
136	Manji-ka-Gudha	1,786	P	—	—	W(3)	KR	—	Maize, Wheat
137	Asawara*	2,206	M	H	E	W(5),TK,R	PR	PO	Wheat, Barley
138	Daulatpura	830	—	—	—	W,TK	—	—	Maize, Jowar
139	Magarda	581	—	—	—	W	—	—	Wheat, Maize
140	Sheopura	72	—	—	—	W	—	—	Wheat, Maize
141	Ameerpura	89	—	—	—	W(2)	KR	—	Wheat, Maize
142	Bar Khera	682	—	—	—	W	KR	—	Maize, Jowar
143	Sadal Khera	469	P	—	—	W(4)	KR	PO	Wheat, Maize
144	Jogan Kheri	573	—	—	—	—	KR	—	Maize, Jowar
145	Somawas	841	P	—	—	W(3)	—	—	Wheat, Maize
146	Bheemsot	590	—	—	—	W(4)	KR	—	Wheat, Maize
147	Hapa Kheri	292	—	—	—	W,R	—	—	Maize, Jowar
148	Gulji-ka-Khera	250	—	—	—	W(2)	KR	—	Wheat, Maize
149	Napawali	1,364	P	—	—	W(4)	KR	—	Wheat, Maize
150	Mentro-ka-Khera	119	—	—	—	W	KR	—	Wheat, Maize
151	Choona Khera	166	—	—	—	W,R	KR	—	Maize, Jowar
152	Gardana†	1,787	P	—	E	W,TK,R	PR	PO	Maize, Jowar
153	Beelri	500	—	—	—	W,R	KR	—	Maize, Jowar
154	Malya Kheri	228	—	—	—	W,R	KR	—	Maize, Jowar
155	Meenana†	966	P	—		W(2),R	KR	—	Maize, Jowar
156	Tejpura	957	—	—	—	W(3)	—	—	Maize, Jowar
157	Peepalya	652	—	—	—	W(2)	—	—	Maize, Jowar
158	Kering-ka-Khera	484	—	—	—	W	KR	—	Maize, Jowar
159	Balnathon-ka-Khera	165	—	—	—	W	KR	—	Maize, Jowar
160	Durjanji-ka-Khera	243	—	—	—	W	PR,KR	—	Maize, Jowar

* Market on Dashehra.

† Shrine of Mahadeoji.

Land use (area under different types of land use in acres)							Nearest Town (Distance in Kilometres)	Code No.
Forest	Irrigated	Unirrigated	Tree Groves and Orchards	Fallow land	Cultivable waste	Area not available for cultivation		
11	12	13	13A	13B	14	15	16	1
—	30+20(W50)	41+2(D43)	—	1	179	123	Nimbahera (28)	116
—	23+20(W43)	34+2(D36)	—	3	83	17	Nimbahera (26)	117
—	94+52(W146)	133+7(D140)	—	8	346	70	Nimbahera (30)	118
—	98+68(W166)	77+7(D84)	—	8	446	55	Nimbahera (27)	119
—	49+28(W77)	19(D19)	—	3	152	10	Nimbahera (31)	120
—	140+57(W197)	137+14(D151)	—	76	560	135	Nimbahera (24)	121
—	100+25(W125)	202+26(D228)	—	24	756	37	Bari Sadri (26)	122
—	265+83(W348)	628+40(D668)	—	148	851	165	Bari Sadri (24)	123
—	107+24(W131)	552+27(D579)	—	181	687	52	Bari Sadri (28)	124
—	83+26(W109)	143+6(D159)	—	48	259	113	Bari Sadri (7)	125
—	67+6(W73)	148+47(D165)	—	63	386	21	Bari Sadri (26)	126
—	2+4(W6)	50(D50)	—	29	60	10	Bari Sadri (26)	127
—	4+1(W5)	5(D5)	—	2	63	19	Nimbahera (23)	128
—	1+1(W2)	41(D41)	—	33	105	44	Nimbahera (24)	129
—	125+69(W194)	102+10(D112)	—	8	321	78	Nimbahera (24)	130
—	19+5(W24)	62+10(D72)	—	2	136	39	Nimbahera (26)	131
—	121+70(W191)	53+23(D76)	—	16	310	240	Nimbahera (23)	132
—	56+32(W88)	62+13(D75)	—	14	167	30	Bari Sadri (15)	133
—	16+10(W26)	8+1(D9)	—	3	316	17	Nimbahera (23)	134
—	6+5(W11)	17(D17)	—	2	27	2	Nimbahera (28)	135
822	147+88(W235)	97+2(D99)	—	19	215	486	Nimbahera (16)	136
—	205+113(W318)	354+22(D376)	—	67	1,186	394	Nimbahera (24)	137
—	82+23(W105)	142+8(D150)	—	28	353	225	Nimbahera (25)	138
—	89+49(W138)	97+8(D105)	—	2	310	83	Nimbahera (24)	139
—	19+8(W27)	12+1(D13)	—	1	35	5	Nimbahera (24)	140
—	—	7(D7)	—	—	76	6	Bari Sadri (15)	141
—	119+35(W154)	136+12(D148)	—	13	292	122	Bari Sadri (15)	142
—	65+36(W101)	197+16(D213)	—	34	133	40	Bari Sadri (21)	143
—	17+6(W23)	246+4(D250)	—	11	253	46	Bari Sadri (25)	144
—	134+40(W174)	293+10(D303)	—	47	338	29	Bari Sadri (27)	145
—	108+42(W150)	94+8(D102)	—	23	327	38	Bari Sadri (29)	146
—	79+43(W122)	78+14(D92)	—	6	111	18	Bari Sadri (15)	147
—	40+24(W64)	75+4(D79)	—	18	94	23	Bari Sadri (18)	148
—	156+46(W202)	467+58(D525)	—	93	464	184	Bari Sadri (24)	149
—	11+4(W15)	42+2(D44)	—	6	44	16	Bari Sadri (26)	150
—	36+28(W64)	22+4(D26)	—	1	83	24	Bari Sadri (15)	151
—	267+209(W476)	374+14(D388)	—	74	759	313	Bari Sadri (15)	152
—	78+45(W123)	176+15(D191)	—	23	173	50	Bari Sadri (15)	153
—	70+56(W126)	78+5(D83)	—	4	60	16	Bari Sadri (15)	154
—	174+122(W296)	181+21(D202)	—	33	381	197	Bari Sadri (18)	155
—	118+81(W199)	115+9(D124)	—	18	435	271	Nimbahera (18)	156
—	75+52(W127)	236+7(D243)	—	14	255	72	Nimbahera (15)	157
—	39+23(W62)	79(D79)	—	13	218	135	Nimbahera (15)	158
—	14+8(W22)	86(D86)	—	6	55	4	Nimbahera (12)	159
—	25+18(W43)	89+1(D90)	—	4	115	10	Nimbahera (13)	160

TEHSIL : 6 - BHADESAR, 7 - NIMBAHERA

Code No.	Name of the Village	Total area (in acres)	Amenities available within the village						Staple food
			Educational	Medical	Power supply	Drinking water	Communications	Post & Telegraph	
1	2	3	4	5	6	7	8	9	10
161	Nanana	2,016	P	—	—	W(4),TK	KR	—	Maize, Jowar
162	Dewal Kheri	408	—	—	—	W(2)	KR	—	Maize, Jowar
163	Bhajot	1,004	—	—	—	W(3),R	—	—	Maize, Jowar
164	Pagara	369	—	—	—	W(3)	KR	—	Maize, Jowar
165	Upreda	862	—	—	—	R	KR	—	Maize, Jowar
166	Bani	690	—	—	—	W,R	KR	—	Maize, Jowar
167	Baman Kheri	596	P	—	—	W(3),R	—	—	Wheat, Barley
168	Khodeep	2,542	M	D	—	W(2),TK	—	PO	Maize, Barley
TEHSIL : 7 - NIMBAHERA									
1	Hasanpura	228	—	—	—	—	—	—	—
2	Nazeerpura	74	—	—	—	—	—	—	—
3	Phachar Solanki	700	—	—	—	W(2),R	KR	—	Jowar, Maize
4	Unkhaliya	1,594	P	—	—	W(8),R	KR	PO	Wheat, Jowar
5	Sarthal	360	—	—	—	W(2),R	KR	—	Wheat, Jowar
6	Nawabpura	678	—	—	—	W	—	—	Maize, Wheat
7	Mohammadpura	488	—	—	—	W	—	—	Maize, Wheat
8	Tai	1,186	P	—	—	W(2),R	—	—	Maize, Wheat
9	Bhoojya Kheri	968	—	—	—	W,R	KR	—	Jowar, Maize
10	Teela Khera	1,090	—	—	—	O	KR	—	Maize, Jowar
11	Rampura	357	P	—	—	W	KR	—	Wheat, Jowar
12	Azampura	349	—	—	—	W	KR	—	Wheat, Jowar
13	Satkhanda	2,248	P	MCW	—	W	PR	PO	Maize, Jowar
14	Mohammadganj	519	—	—	—	W	PR	—	Maize, Wheat
15	Rawaliya	874	—	—	—	W	PR	—	Maize, Jowar
16	Charliya	809	—	—	—	W(3)	KR	—	Jowar, Maize
17	Karoonda	1,639	P	—	—	W(4)	KR	—	Jowar, Maize
18	Shergarh	141	—	—	—	W	—	—	Jowar, Maize
19	Papri	1,157	P	—	—	W(3)	—	—	Maize, Jowar
20	Sand	2,042	—	—	—	W(4)	—	—	Maize, Jowar
21	Alsigarh	515	—	—	—	—	—	—	Maize, Jowar
22	Palri	700	—	—	-	W(2)	—	—	Maize, Wheat
23	Dhanora	1,612	P	—	—	W(5)	—	—	Maize, Wheat
24	Maliya Kheri	662	—	—	—	W(3)	—	—	Maize, Jowar
25	Peepliya Gadiya	422	—	—	—	W	—	—	Maize, Jowar
26	Bansa	985	P	—	—	W(3)	—	—	Maize, Jowar
27	Moondla	596	—	—	—	W(2)	PR	—	Jowar, Maize
28	Bhopali	376	—	—	—	W	PR,KR	—	Jowar, Maize
29	Bhawaliya	1,483	P	MCW	—	W	PR	PO	Maize, Jowar
30	Mangrol	4,703	P	—	—	W(6)	PR,T	PO	Maize, Jowar
31	Sakhla-ka-Khera	173	—	—	—	W	—	—	Wheat, Maize
32	Shahbad	358	—	—	—	W	PR	—	Wheat, Maize
33	Ramgarh	676	—	—	—	W	—	—	Wheat, Maize
34	Motha	1,532	—	—	—	W	PR	—	Wheat, Maize
35	Arniya Joshi	921	M	—	—	W(4)	KR	PO	Maize, Wheat

Land use (area under different types of land use in acres)							Nearest Town (Distance in Kilometres)	Code No.
Forest	Irrigated	Unirrigated	Tree Groves and Orchards	Fallow land	Cultivable waste	Area not available for cultivation		
11	12	13	13A	13B	14	15	16	1
—	276+194(W470)	717+21(D738)	—	71	861	91	Nimbahera (15)	161
—	48+34(W82)	90+1(D91)	—	16	227	27	Nimbahera (15)	162
—	115+83(W198)	133+10(D143)	—	11	646	99	Nimbahera (16)	163
—	48+31(W79)	66+10(D76)	—	9	206	40	Nimbahera (15)	164
—	82+61(W143)	251+31(D282)	—	7	324	198	Nimbahera (23)	165
—	72+45(W117)	314+6(D320)	—	6	255	43	Nimbahera (22)	166
—	84+66(W150)	289+15(D304)	—	4	191	28	Nimbahera (16)	167
—	381+251(W632)	761+15(D776)	—	40	926	434	Nimbahera (14)	168
—			—					
—			—					
—	63+40(TK103)	39+20(D59)	—	3	85	38	Nimbahera (15)	1
—	11+6(W6,TK11)	4+1(D5)	—	1	35	23	Nimbahera (14)	2
—	238+116(W354)	147+43(D190)	—	84	178	53	Chittaurgarh (22)	3
—	491+306(C797)	514+87(D601)	1	70	360	158	Chittaurgarh (20)	4
—	207+116(W323)	12+59(D71)	—	32	74	35	Chittaurgarh (21)	5
—	107+28(W46,TK89)	157+41(D198)	—	4	308	102	Nimbahera (25)	6
—	126+87(W106,TK107)	210+16(D226)	—	6	115	31	Nimbahera (23)	7
—	279+170(C52,TK397)	151+93(D244)	—	8	475	273	Nimbahera (22)	8
—	243+96(C339)	126+122(D248)	—	22	394	183	Nimbahera (21)	9
—	85+28(W113)	386+23(D409)	1	57	317	244	Nimbahera (14)	10
—	34+7(W41)	85+10(D95)	—	107	112	19	Nimbahera (12)	11
—	93+46(W139)	102+16(D118)	—	40	96	18	Nimbahera (12)	12
—	751+340(W67,TK724)	349+147(D496)	—	74	762	312	Nimbahera (14)	13
—	189+87(W123,TK153)	87+24(D111)	—	16	200	27	Nimbahera (14)	14
—	268+124(W392)	150+32(D182)	1	25	357	73	Nimbahera (11)	15
—	123+38(W161)	177+15(TK61,D131)	—	122	357	30	Nimbahera (11)	16
—	211+97(W308)	604+23(D627)	—	17	670	137	Nimbahera (13)	17
—	42+18(W60)	36+1(D37)	—	2	58	3	Nimbahera (15)	18
—	189+91(W280)	345+17(D362)	—	11	561	51	Nimbahera (16)	19
131	215+120(W335)	160+12(D172)	—	116	720	700	Nimbahera (21)	20
—	—	135(D135)	—	26	164	190	Nimbahera (15)	21
—	57+25(W82)	98+7(D105)	—	19	459	67	Nimbahera (15)	22
—	265+182(W447)	413+35(D448)	—	104	689	141	Nimbahera (13)	23
—	88+49(W137)	155+11(D166)	—	54	335	30	Nimbahera (13)	24
—	120+23(W83,TK60)	51+7(D58)	—	54	180	17	Nimbahera (8)	25
—	180+60(W116,TK124)	305+20(D325)	—	38	425	37	Nimbahera (9)	26
—	248+22(W84,TK186)	21+4(D25)	—	82	203	42	Nimbahera (8)	27
—	102+39(C37,W104)	19+6(D25)	—	45	175	35	Nimbahera (9)	28
—	312+138(W158,TK292)	641+64(D705)	—	13	422	94	Nimbahera (11)	29
—	499+297(W763,TK33)	2026+68(TK8,D2086)	—	169	1,175	834	Nimbahera (10)	30
—	9+5(W14)	124+1(D125)	—	3	34	3	Nimbahera (7)	31
—	27+14(W41)	120(D120)	—	1	180	30	Nimbahera (8)	32
—	48+31(W79)	179(TK8,D171)	—	33	341	75	Nimbahera (7)	33
—	126+5(W25,O106)	564+15(TK309,D270)	—	27	210	605	Nimbahera (14)	34
—	287+152(W24,TK415)	140+116(D256)	—	14	348	132	Nimbahera (18)	35

TEHSIL : 7 - NIMBAHERA

Code No.	Name of the Village	Total area (in acres)	Amenities available within the village						Staple food
			Educational	Medical	Power supply	Drinking water	Communications	Post & Telegraph	
1	2	3	4	5	6	7	8	9	10
36	Kriparamji-ki-Kheri	670	—	—	—	W,R	—	—	Maize, Wheat
37	Pewanda Khera	696	—	—	—	W	—	—	Maize, Wheat
38	Mewasa	2,003	—	—	—	W	—	—	Maize, Jowar
39	Charliya	653	—	—	—	W(2)	—	—	Wheat, Jowar
40	Ganeshpura	391	—	—	—	—	—	—	—
41	Arnoda	2,915	P	MCW,H	—	W(7)	KR	PO	Wheat, Jowar
42	Phootwal	513	—	—	—	W	KR	—	Maize, Wheat
43	Amarpura	335	—	—	—	W	KR	—	Maize, Jowar
44	Tumba	109	—	—	—	—	—	—	—
45	Khara	416	—	—	—	—	—	—	—
46	Kuri Khera	78	—	—	—	—	—	—	—
47	Kanpura	288	—	—	—	—	—	—	—
48	Ahmadnagar	133	—	—	—	—	—	—	—
49	Gothra	684	—	—	—	O	—	—	Wheat, Maize
50	Rathajana	2,336	P	—	—	W	—	—	Maize, Jowar
51	Madiya Kheri*	955	—	—	—	W,R	—	—	Maize, Jowar
52	Bor Kheri	1,572	P	—	—	W(6)	—	—	Jowar
53	Baroli Ghata	2,379	P	—	—	W	—	—	Wheat, Maize
54	Karthana	1,310	P	—	—	W(3)	—	—	Wheat, Maize
55	Aheerpura	636	—	—	—	W	PR	—	Wheat, Maize
56	Lachhmipura	487	—	—	—	W	PR	—	Maize, Jowar
57	Phachar Aheeran	1,191	P	—	—	W	—	—	Maize, Jowar
58	Peer Khera	197	—	—	—	W	—	—	Jowar, Maize
59	Rasoolpura	802	—	—	—	W	KR	—	Maize, Jowar
60	Sangariya	553	—	—	E	W	KR	—	Maize, Wheat
61	Bhatt Kotri	1,466	P	—	—	W(2),TK	KR	—	Maize, Wheat
62	Phalwa	1,548	M	D	E	W(4)	—	PO	Maize, Wheat
63	Lasrawan	3,787	—	D	E	W	—	—	Maize, Jowar
64	Kanthariya	641	—	—	—	W	—	—	Maize, Jowar
65	Jhar Sadri	747	—	—	E	W(4)	—	—	Maize, Wheat
66	Mandawali	1,433	—	—	—	W(2),TK	PR	—	Maize, Jowar
67	Chageri	523	—	—	—	W(3)	—	—	Maize, Jowar
68	Bawari Khera	145	—	—	E	W	KR	—	Maize, Jowar
69	Doriya	1,361	P	—	—	W(4),TK	PR	—	Maize, Jowar
70	Kachriya Kheri	1,334	—	—	—	W(2)	PR	—	Maize, Jowar
71	Jawada	2,557	P	—	—	W(4),TK(2)	PR	—	Maize, Jowar
72	Badoli Madhosingh	2,048	P	—	E	W(3),TK	KR	PO	Maize, Jowar
73	Bora Kheri	1,174	P	—	—	W(2)	KR	—	Wheat, Maize
74	Ishakpura	1,042	—	—	—	TK	KR	—	Maize, Jowar
75	Sakariya	1,288	—	—	—	W	PR,KR	—	Maize, Jowar
76	Dheenwa	1,144	—	—	—	W(2),TK	PR	—	Maize, Jowar
77	Bhemli	633	—	—	—	R	KR	—	Maize, Jowar
78	Uncha	758	—	—	—	TK,W	KR	—	Maize, Jowar
79	Ran Chhorapur	631	—	—	—	TK	PR,KR	—	Maize, Jowar
80	Beeriya Kheri	404	—	—	—	TK	KR	—	Maize, Jowar

* Old Temple.

Land use (area under different types of land use in acres)								
Forest	Irrigated	Unirrigated	Tree Groves and Orchards	Fallow land	Cultivable waste	Area not available for cultivation	Nearest Town (Distance in Kilometres)	Code No.
1	12	13	13A	13B	14	15	16	1
—	189+89(W21, TK257)	246+61(D307)	—	3	156	76	Nimbahera (20)	36
—	69+41(W110)	190+14(D204)	—	5	283	149	Nimbahera (25)	37
—	189+109(W298)	169+42(D211)	1	217	613	814	Nimbahera (24)	38
—	66+35(W101)	109+16(D125)	1	124	207	146	Nimbahera (24)	39
—	15+7(W22)	280+6(D286)	—	28	58	10	Nimbahera (30)	40
—	391+205(W596)	939+91(D1030)	18	274	516	778	Nimbahera (22)	41
—	16+10(W15, TK11)	255+5(TK9, D251)	—	3	109	130	Nimbahera (22)	42
—	—	97(TK88, D9)	—	3	1	234	Nimbahera (23)	43
—	7(TK7)	39+2(TK41)	—	—	63	—	Nimbahera (23)	44
—	82+10(O92)	32(TK32)	—	—	—	302	Nimbahera (7)	45
—	—	1(TK1)	—	—	77	—	Nimbahera (22)	46
—	35(O35)	183+1(TK184)	—	—	—	70	Nimbahera (25)	47
—	25(O25)	64+3(D67)	—	—	—	44	Nimbahera (7)	48
—	133(O133)	286+5(TK291)	—	—	—	265	Nimbahera (5)	49
—	371+57(W236, TK192)	1249+41(TK384, D906)	1	43	244	428	Nimbahera (10)	50
—	90+61(W151)	588+19(TK8, D599)	—	23	199	55	Nimbahera (12)	51
—	211+113(W324)	845+55(TK133, D767)	—	48	307	161	Nimbahera (7)	52
—	190+10(W150, O50)	1235+55(TK568, D722)	—	53	223	678	Nimbahera (5)	53
—	157+99(W243, O13)	695+37(TK21, D711)	—	37	286	135	Nimbahera (4)	54
—	28+17(W45)	292+5(D297)	—	22	96	198	Nimbahera (4)	55
—	59+24(W83)	260+12(D272)	—	10	147	11	Nimbahera (5)	56
—	185+116(W301)	504+18(D522)	—	17	394	91	Nimbahera (5)	57
—	29+16(W45)	101+5(D106)	—	10	50	7	Nimbahera (7)	58
—	108+70(O178)	386+5(D391)	—	26	208	74	Nimbahera (6)	59
—	145+94(W239)	193+12(D205)	—	12	140	43	Nimbahera (6)	60
—	133+62(W195)	834+26(D860)	1	146	280	72	Nimbahera (8)	61
—	282+161(W443)	576+40(D616)	—	134	471	85	Nimbahera (12)	62
—	552+342(W894)	965+14(D979)	—	318	1,190	762	Nimbahera (18)	63
—	77+27(O104)	73+4(D77)	—	39	357	95	Nimbahera (18)	64
—	129+61(W190)	221+20(D241)	—	208	159	30	Nimbahera (18)	65
—	101+40(W141)	397+70(D467)	—	36	852	47	Nimbahera (16)	66
—	58+42(W100)	173+2(D175)	—	41	233	18	Nimbahera (16)	67
—	11+6(W17)	56+2(D58)	—	8	64	6	Nimbahera (15)	68
—	202+94(W296)	422+49(D479)	2	53	613	69	Nimbahera (12)	69
—	80+6(W86)	462+54(D516)	—	86	675	31	Nimbahera (9)	70
—	300+114(W414)	915+89(D1004)	1	143	1,062	136	Nimbahera (8)	71
—	277+172(W449)	899+60(D959)	—	107	676	89	Nimbahera (8)	72
—	80+37(W117)	605+25(D630)	—	55	396	38	Nimbahera (6)	73
—	42+22(W64)	616+6(D622)	—	37	331	16	Nimbahera (3)	74
—	131+88(W219)	597+27(D624)	—	45	478	37	Nimbahera (5)	75
—	130+35(W165)	386+60(D446)	—	73	510	45	Nimbahera (6)	76
—	263+41(W86, TK218)	189+73(D262)	—	40	107	34	Nimbahera (7)	77
—	167+35(W46, TK156)	228+47(D275)	—	146	191	26	Nimbahera (8)	78
—	53+12(W65)	278+19(D297)	—	91	191	18	Nimbahera (12)	79
—	121+58(W179)	74+5(TK29, D50)	—	10	124	75	Nimbahera (12)	80

TEHSIL : 7 - NIMBAHERA

Code No.	Name of the Village	Total area (in acres)	Amenities available within the village						Staple food
			Educational	Medical	Power supply	Drinking water	Communications	Post & Telegraph	
1	2	3	4	5	6	7	8	9	10
81	Bahadurpura	135	—	—	—	W	—	—	Maize, Wheat
82	Nardiya	547	—	—	—	W,R	KR	—	Maize, Wheat
83	Bamaniya	953	—	—	—	TK,R	KR	—	Maize, Jowar
84	Kalandargarh	290	—	—	—	W(1),TK	—	—	Maize, Jowar
85	Solatpura	143	—	—	—	W	KR	—	Maize, Wheat
86	Ranikheri	1,177	P	FC	E	W(6),TK	—	PO	Maize, Jowar
87	Sanpaliya	500	—	—	—	W	KR	—	Maize, Wheat
88	Sanpaliya Kheri	342	—	—	—	R	KR	—	Maize, Jowar
89	Manda Gul Faroshan	1,335	—	—	—	W(3)	—	—	Maize, Wheat
90	Chand Khera	641	P	—	—	W(2),TK	—	—	Maize, Jowar
91	Kasod	870	—	—	—	W(3),TK	—	—	Maize, Jowar
92	Singri	698	P	—	—	W,R	—	—	Maize, Wheat
93	Pipaliya Kalan	1,102	P	—	—	O(2)	PR	—	Maize, Wheat
94	Kalyanpura	142	P	—	E	W,R	PR	—	Maize, Jowar
95	Segwa	698	—	—	—	W,R	—	—	Jowar
96	Arniya Mali	633	P	—	E	W(3),R	—	—	Jowar, Maize
97	Gadola	3,590	P	—	—	W	KR	PO	Maize, Wheat
98	Jaliya	1,230	—	—	—	W	PR	—	Jowar
99	Charliya Brahman	1,396	P	—	—	W(3),R	KR	—	Maize, Jowar
100	Akya*	734	—	—	—	W	—	—	Wheat, Maize
101	Semaliya	689	—	—	—	W	—	—	Maize, Wheat
102	Kherabad	283	—	—	—	W(2)	—	—	Maize, Wheat
103	Khera Jadeed	1,259	—	—	—	W	—	—	Jowar, Maize
104	Ameenpura	202	—	—	—	—	KR	—	Jowar, Wheat
105	Sagwadiya	947	—	—	—	W	KR	—	Jowar, Maize
106	Jamal Khera	550	—	—	—	W	KR	—	Jowar, Maize
107	Bhanda Magra	1,317	—	—	—	—	—	—	Maize, Jowar
108	Mandla Charan	3,445	P	—	—	W(2),TK(6)	PR,KR	—	Maize, Jowar
109	Tatarmala	1,041	P	—	—	W,TK(2),R	PR,KR	—	Maize, Wheat
110	Mindana	1,421	P	—	—	W(3),TK,R	KR	—	Maize, Jowar
111	Bhagal	226	—	—	—	W	KR	—	Wheat, Maize
112	Binota†	4,745	P,M	D,FC	E	W(4),TK(2),R,	PR,KR	PO	Wheat, Jowar
113	Bhagwanpura‡	1,544	P	—	E	W(3)	—	—	Maize, Jowar
114	Kanpura	405	—	—	—	W	—	—	Maize, Jowar
115	Benipura Khurd	766	—	—	—	W	KR	—	Wheat, Maize
116	Benipura Kalan	686	—	—	—	W(3)	KR	—	Wheat, Maize
117	Dalu-ka-Khera @ Vijaipura	370	—	—	—	W	—	—	Maize, Jowar
118	Sajjanpur	882	—	—	—	W	—	—	Maize, Jowar
119	Barwara	831	—	—	—	W	—	—	Maize, Jowar
120	Guda Khera	1,332	—	—	—	W	—	—	Maize, Jowar
121	Kishanpura	1,034	P	—	—	W,O	—	—	Maize, Jowar
122	Makanpura	831	—	—	—	W	—	—	Maize, Jowar
123	Narsinghgarh	1,309	—	—	—	W(2),TK	KR	—	Jowar, Maize
124	Bari+	2,779	P	—	—	W(5),TK,O	KR	PO	Jowar, Maize
125	Malakpura	254	—	—	—	—	—	—	Maize, Jowar

* Fair of Mahadeoji on Shivratri.

† Fair on Shivratri and Temple of Amba Mataji.

‡ Temple of Khokal Deoji.

\+ Temple of Mahadeoji; and Fair in Chaitra.

Land use (area under different types of land use in acres)							Nearest Town (Distance in Kilometres)	Code No.
Forest	Irrigated	Unirrigated	Tree Groves and Orchards	Fallow land	Cultivable waste	Area not available for cultivation		
11	12	13	13A	13B	14	15	16	1
—	31(TK31)	27(D27)	—	11	3	63	Nimbahera (7)	81
175	34+16(W50)	124+11(TK1,D134)	—	52	140	22	Nimbahera (9)	82
—	50+37(W87)	234+3(TK7,D230)	—	102	468	99	Nimbahera (6)	83
—	6(W6)	201(D201)	—	2	75	6	Nimbahera (5)	84
—	59+29(W21,TK67)	43+15(D58)	—	7	29	5	Nimbahera (7)	85
—	448+291(W511,TK228)	316+57(D373)	—	5	330	78	Nimbahera (5)	86
—	72+38(W110)	225+1(D226)	—	24	158	21	Nimbahera (7)	87
—	11+3(W14)	239+3(D242)	—	22	48	22	Nimbahera (7)	88
—	180+125(W305)	672+26(D698)	—	29	391	63	Nimbahera (4)	89
—	89+54(W143)	222+12(D234)	—	3	190	137	Nimbahera (4)	90
—	147+104(W251)	423+18(D441)	—	14	183	103	Nimbahera (9)	91
—	19+6(W25)	254+11(R2,D263)	—	5	340	80	Nimbahera (1)	92
—	125+67(W192)	637+55(R1,D691)	—	9	221	110	Nimbahera (5)	93
—	68+52(W120)	28+2(R1,D29)	—	2	20	14	Nimbahera (3)	94
—	72+48(W120)	323+10(R1,D332)	—	5	218	80	Nimbahera (5)	95
—	117+65(W182)	283+29(D312)	1	5	171	56	Nimbahera (7)	96
—	346+238(W584)	2289+82(D2371)	2	232	552	169	Nimbahera (7)	97
—	130+94(W224)	828+32(R1,D859)	—	5	184	83	Nimbahera (5)	98
—	230+134(W364)	644+29(D673)	—	10	400	112	Nimbahera (10)	99
—	66+45(W111)	352+9(D361)	—	13	240	63	Nimbahera (6)	100
—	100+65(W165)	109+3(D112)	—	6	252	222	Jowad(M.P.)(26)	101
—	24+14(W38)	111+3(D114)	—	3	133	12	Nimbahera (5)	102
—	106+39(W145)	391+20(D411)	—	46	671	45	Nimbahera (8)	103
—	7+5(W12)	93+2(D95)	—	20	76	6	Nimbahera (9)	104
—	51+40(W91)	310(D310)	—	20	498	68	Nimbahera (11)	105
—	63+12(W75)	234+3(D237)	—	12	212	29	Nimbahera (9)	106
1,298	—	13(D13)	—	—	—	6	Nimbahera (12)	107
—	111+48(W159)	466+37(D503)	—	282	1,829	757	Nimbahera (15)	108
—	105+73(W178)	276+32(D308)	—	34	473	153	Nimbahera (15)	109
—	269+163(W432)	567+53(D620)	—	84	365	136	Nimbahera (19)	110
—	8+3(W11)	154+2(D156)	—	1	56	7	Bari Sadri (24)	111
—	490+364(W854)	961+72(D1033)	—	252	2,315	727	Nimbahera (25)	112
—	201+160(W361)	865+39(D904)	—	28	384	66	Nimbahera (24)	113
—	64+43(W107)	57+10(D67)	—	145	113	26	Nimbahera (23)	114
—	19+9(W28)	80+6(D86)	—	52	597	18	Nimbahera (23)	115
—	12+3(W15)	62+10(D72)	—	15	497	100	Nimbahera (23)	116
—	8+1(W9)	75+6(D81)	—	7	193	87	Nimbahera (12)	117
—	66+46(W112)	102+12(D114)	—	136	393	185	Nimbahera (13)	118
—	85+8(W93)	199+76(D275)	—	23	406	118	Nimbahera (27)	119
—	120+14(W134)	239+78(D317)	—	41	665	267	Nimbahera (15)	120
367	154+86(W240)	223+42(D265)	—	21	215	54	Nimbahera (15)	121
257	91+63(W154)	140+4(D144)	—	24	271	48	Nimbahera (14)	122
—	91+53(W144)	543+8(D551)	—	82	552	41	Nimbahera (12)	123
—	334+231(W565)	896+20(D916)	—	89	300	1,160	Chhoti Sadri(16)	124
—	6+1(W7)	185+1(D186)	—	14	47	2	Nimbahera (20)	125

TEHSIL : 7 - NIMBAHERA

Code No.	Name of the Village	Total area (in acres)	Amenities available within the village						Staple food
			Educational	Medical	Power supply	Drinking water	Communications	Post & Telegraph	
1	2	3	4	5	6	7	8	9	10
126	Narsa Kheri	1,126	—	—	—	W,O	KR	—	Jowar, Maize
127	Ghatera	417	—	—	—	O	—	—	Wheat, Jowar
128	Kadmali	1,908	P	—	—	W,TK(3),R	—	—	Maize, Jowar
129	Marjeevi	3,468	P	—	—	W(3),TK(3)	—	—	Jowar
130	Sarlai	1,178	P	—	—	W(2),R	—	—	Maize, Jowar
131	Kotri Khurd	955	—	—	—	W(2)	—	—	Maize, Wheat
132	Kotri Kalan	1,416	P	—	E	W(3),R	—	PO	Maize, Jowar
133	Shobhawali	589	—	—	—	W(2),R	—	—	Maize, Jowar
134	Ahmadnagar	500	—	—	—	W,TK,R	—	—	Jowar, Maize
135	Kishanpura Kalan	604	—	—	—	W(2),TK(3),R	—	—	Maize, Jowar
136	Kamla Hera	500	—	—	—	—	—	—	Maize, Jowar
137	Chandpura	120	—	—	—	W(10)	—	—	Maize, Jowar
138	Bagreda	2,656	P	—	—	W(4)	KR	—	Maize, Jower
139	Keli*	3,913	P	H	—	W(12),R	—	PO	Maize, Jowar
140	Eklingpura	1,836	—	—	—	W,TK	KR	—	Maize, Wheat
141	Anoppura	515	—	—	—	W(2)	KR	—	Maize, Barley
142	Kochwa	1,666	P	—	—	W(3),TK	KR	—	Maize, Wheat
143	Barawali†	2,370	P	—	—	W(4),TK(2),O	KR	—	Maize, Wheat
144	Pangarh	1,235	—	—	—	W(2),TK	KR	—	Maize, Wheat
145	Garhwara	1,316	—	—	—	W,TK,O(2)	KR	—	Maize, Wheat
146	Bordi	317	—	—	—	O	—	—	—
147	Deeppura	2,109	—	—	—	W(2),TK	—	—	Maize, Wheat
148	Ghatatop	834	—	—	—	W	—	—	—
149	Manohar Kheri	1,214	P	—	—	W(3),TK(2)	KR	—	Maize, Wheat
150	Gujar Kheri	894	—	—	—	W(2)	—	—	Maize, Wheat
151	Bangera	3,226	P	—	—	W(4),TK(2)	KR	—	Maize, Wheat
152	Bhuwanniya Kheri	729	—	—	—	W(2)	KR	—	Maize, Wheat
153	Loona Khanda	1,251	P	—	—	W(4)	KR	—	Maize, Barley
154	Peel Kheri	1,239	P	—	—	W(3),TK	KR	—	Jowar, Maize
155	Kanera	4,896	P(2),H	MCW,HC, D,FC	—	W(9),TK(2)O	PR,KR	PT,TL	Maize, Jowar
156	Pratappura	406	—	—	—	—	KR	—	Maize, Wheat
157	Semaliya	862	—	—	—	W(3),TK	—	—	Maize, Wheat
158	Bhawaliya	786	—	—	—	—	—	—	—
159	Mardpura	681	—	—	—	W	—	—	Maize
160	Lachhmipura	252	—	—	—	W	—	—	Maize, Wheat
161	Ajota	2,449	—	—	—	W	—	—	Maize, Wheat
162	Dhareshwar	4,607	—	—	—	W(2)	—	—	Maize, Wheat
163	Shreenagar	617	P	—	—	W	—	—	Maize, Wheat
164	Rawaliya	966	—	—	—	W(2)	—	—	Maize, Wheat
165	Bainipuriya	622	—	—	—	W(2)	—	—	Maize, Wheat
166	Shreepura	514	—	—	—	W	—	—	Maize, Wheat
167	Deopuriya	669	—	—	—	W	—	—	Maize, Wheat
168	Sarsi	1,857	P	—	—	W(3)	—	—	Maize, Wheat
169	Mailana	8,001	P	—	—	W(6),TK(2)	KR	PO	Maize, Wheat
170	Cholni	1,455	—	—	—	O	—	—	Maize, Wheat

* Dhoolkot.

† Shrine of Joonji and Sukhanand.

Land use (area under different types of land use in acres)							Nearest Town (Distance in Kilometres)	Code No.
Forest	Irrigated	Unirrigated	Tree Groves and Orchards	Fallow land	Cultivable waste	Area not available for cultivation		
11	12	13	13A	13B	14	15	16	1
—	95+56(W151)	411+20(D431)	—	73	386	161	Chhoti Sadri (14)	126
—	76+39(W115)	173+16(D189)	—	27	125	16	Chhoti Sadri (16)	127
—	128+44(W172)	602+51(D653)	—	72	1,012	94	Nimbahera (15)	128
—	370+54(W424)	792+124(D916)	—	—	2,122	184	Nimbahera (10)	129
—	124+94(W218)	481+15(D496)	—	—	388	185	Nimbahera (14)	130
—	148+79(W227)	391+24(D415)	—	7	299	110	Nimbahera (11)	131
—	140+98(W238)	616+28(D644)	—	10	356	294	Nimbahera (10)	132
—	41+22(W63)	212+14(D226)	—	—	241	95	Nimbahera (10)	133
—	24+4(W28)	171+3(D174)	—	23	224	58	Nimbahera (12)	134
—	87+36(W123)	228+7(D235)	—	7	244	38	Nimbahera (6)	135
—	46+19(W65)	307+10(D317)	—	1	106	40	Nimbahera (10)	136
—	26+13(W39)	55+7(D62)	—	—	28	11	Nimbahera (7)	137
—	224+132(W356)	2002+68(D2070)	—	27	315	88	Nimbahera (10)	138
—	373+218(W591)	2095+99(D2194)	1	80	1,100	264	Nimbahera (12)	139
—	5+2(W7)	211+1(D212)	—	52	1,157	411	Jowad (M.P.) (16)	140
—	11+4(W15)	234(D234)	—	50	124	146	Jowad (M.P.) (16)	141
—	199+129(W328)	474+50(D524)	—	57	250	686	Nimbahera (50)	142
—	192+78(W270)	388+43(D431)	—	87	637	1,066	Nimbahera (50)	143
—	54+8(W62)	61+6(D67)	—	59	729	332	Nimbahera (50)	144
—	36+15(W51)	33+10(D43)	—	3	950	294	Nimbahera (51)	145
—	10(W10)	17+3(D20)	—	—	125	165	Nimbahera (49)	146
—	19+10(W29)	69+5(D74)	—	44	194	1,783	Nimbahera (49)	147
—	19+7(W26)	120+5(D125)	—	11	239	445	Nimbahera (49)	148
—	92+34(W126)	145+7(D152)	—	21	469	487	Nimbahera (49)	149
—	41+7(W48)	62+12(D74)	—	62	293	436	Nimbahera (49)	150
—	308+105(W413)	531+38(D569)	—	100	946	1,341	Nimbahera (51)	151
—	98+43(W141)	179+18(D197)	—	64	301	87	Jowad (M.P.) (20)	152
—	161+113(W274)	218+9(D227)	—	44	435	393	Jowad (M.P.) (16)	153
—	102+64(W166)	260+10(D270)	—	41	558	278	Jowad (M.P.) (18)	154
—	812+334(W1146)	1042+152(D1194)	—	126	565	2,351	Jowad (M.P.) (22)	155
—	15(W15)	92+15(D107)	—	17	119	163	Jowad (M.P.) (24)	156
—	141+36(W177)	377+54(D431)	—	—	299	45	Nimbahera (5)	157
—	7(W7)	48+3(D51)	—	11	234	486	Jowad (M.P.) (26)	158
—	—	5(D5)	—	—	674	2	Jowad (M.P.) (25)	159
—	34+15(W49)	10+7(D17)	—	1	118	89	Jowad (M.P.) (28)	160
108	85+49(W134)	182+15(D197)	—	12	670	1,392	Jowad (M.P.) (24)	161
—	52+28(W80)	19+8(D27)	—	5	1,295	3,236	Jowad (M.P.) (30)	162
—	17+7(W24)	65(D65)	—	4	187	344	Jowad (M.P.) (28)	163
—	18+17(W35)	122+35(D157)	—	11	465	350	Jowad (M.P.) (26)	164
—	84+61(W145)	121+4(D125)	—	14	283	120	Jowad (M.P.) (24)	165
—	38+38(W76)	103+10(D113)	—	9	266	98	Jowad (M.P.) (21)	166
—	33+20(W53)	71+1(D72)	—	8	357	200	Nimbahera (5)	167
—	283+197(W480)	368+21(D389)	—	37	616	553	Jowad (M.P.) (21)	168
—	357+220(W577)	501+22(D523)	—	128	5,201	1,814	Jowad (M.P.) (4)	169
371	33+20(W53)	44+6(D50)	—	1	469	537	Jowad (M.P.) (21)	170

TEHSIL : 7 - NIMBAHERA, 8 - CHHOTI SADRI

Code No.	Name of the Village	Total area (in acres)	Amenities available within the village						Staple food
			Educational	Medical	Power supply	Drinking water	Communications	Post & Telegraph	
1	2	3	4	5	6	7	8	9	10
171	Neemoda	5,913	P	—	—	W(2)	—	—	Maize, Wheat
TEHSIL : 8 - CHHOTI SADRI									
1	Bambori	3,061	M	D(2)	E	W(6)	KR	PO	Maize, Wheat
2	Kulmiya	577	—	—	—	W	KR	—	Maize, Wheat
3	Gurli	1,214	P	—	E	W(3)	—	—	Maize, Wheat
4	Nanama-ki-Bhagal	1,010	—	—	—	W(3)	—	—	Maize, Wheat
5	Harmatiya	1,145	P	—	E	W(3)	—	—	Maize, Wheat
6	Rughnathpura	532	P	—	—	W	—	—	Maize, Wheat
7	Motipura	1,798	P	—	E	W(2)	KR	—	Wheat, Maize
8	Kheri Kundal	498	—	—	—	W(2)	KR	—	Wheat, Maize
9	Rajpura (Jageer)	610	P	—	—	W(2)	PR	—	Wheat, Maize
10	Pratappura	1,280	P	—	—	W(2)	—	—	Wheat, Maize
11	Gajpura	1,309	P	—	—	W(2)	—	—	Wheat, Maize
12	Basera	3,428	P	—	—	W(5)	—	PO	Wheat, Maize
13	Harmatiya Kundal	1,047	P	—	—	W(2)	—	—	Wheat, Maize
14	Karunda	4,317	M	HC	E	W(6)	KR	PO	Maize, Jowar
15	Chah Kheri	501	—	—	—	W(13)	—	—	Maize, Jowar
16	Chapdol	1,189	—	—	—	W(16)	—	—	Maize, Jowar
17	Bhat Khera	743	P	—	—	W(2))	—	—	Maize, Jowar
18	Khera Kesunda	1,049	P	—	—	W(5)	—	—	Wheat, Maize
19	Kesunda	3,576	M	FC	E	W(8)	KR	PO	Wheat, Maize
20	Charliya	1,192	—	—	—	W	—	—	Maize, Jowar
21	Jalbhindi	527	—	—	—	W	—	—	Maize, Gram
22	Gagrol	1,462	P	—	E	W(4)	—	—	Maize, Jowar
23	Gothra	544	P	—	E	W(4)	—	—	Maize, Jowar
24	Semdi	1,001	P	—	—	W(48)	KR	—	Maize, Jowar
25	Barwara Gujar	1,108	P	—	—	W(2)	KR	—	Maize, Jowar
26	Semarthali	2,991	P	—	E	W(3)	KR	—	Maize, Jowar
27	Chakar Khera	206	—	—	—	W	KR	—	Maiza, Wheat
28	Chandoli	1,322	P	—	—	W(2)	KR	—	Wheat, Maize
29	Hingoriya	840	—	—	—	W	KR	—	Wheat, Maize
30	Lalpura	1,038	—	—	—	W(4)	KR	—	Wheat, Maize
31	Barwara Dewal	836	—	—	—	W(2)	KR	—	Wheat, Maize
32	Peetalbari Kalan	928	P	—	—	W(4)	—	—	Wheat, Maize
33	Santokpuriya	1,514	—	—	—	W(3)	—	—	Maize, Jowar
34	Haripura	1,156	P	—	—	W(2)	—	—	Maize, Jowar
35	Hamerpura @ Dudi Talai	1,203	—	—	E	W(4)	KR	—	Maize, Jowar
36	Jaloda Jageer	2,968	P	FC	E	W(13)	KR	PO	Wheat, Maize
37	Bambori Jageer	1,394	P	—	—	W(4),TK	—	—	Maize, Jowar
38	Karjoo	2,915	M	D	—	W(5)	—	PO	Maize, Jowar
39	Udpura Kalan	373	P	—	—	W(3)	—	—	Maize, Jowar
40	Rawatpura @ Bali-ka-Khera	1,015	—	—	—	W(3)	—	—	Maize, Jowar

Land use (area under different types of land use in acres)							Nearest Town (Distance in Kilometres)	Code No.
Forest	Irrigated	Unirrigated	Tree Groves and Orchards	Fallow land	Cultivable waste	Area not available for cultivation		
11	12	13	13A	13B	14	15	16	1
1,469	0+33(W33)	462+22(D484)	1	61	3,814	106	Jowad (M.P.) (26)	171
—	462+260(W722)	969+148(D1117)	—	92	1,394	150	Bari Sadri (16)	1
—	69+37(W106)	84+25(D109)	—	19	336	69	Bari Sadri (17)	2
—	114+17(W131)	255+96(D351)	—	12	536	297	Bari Sadri (17)	3
—	50+4(W54)	266+39(D305)	—	36	377	281	Bari Sadri (18)	4
—	119+12(W131)	451+98(D549)	—	12	512	51	Bari Sadri (18)	5
—	46+5(W51)	384+44(D428)	—	24	62	16	Bari Sadri (15)	6
—	36+17(W53)	236+4(D240)	—	8	625	893	Bari Sadri (12)	7
—	18+19(W37)	363+10(D373)	—	6	92	19	Bari Sadri (12)	8
—	29+13(W42)	156+2(D158)	—	3	163	259	Chhoti Sadri (14)	9
—	126+60(W186)	599+4(D603)	—	11	517	27	Chhoti Sadri (14)	10
—	85+56(W141)	354+1(D355)	—	24	788	58	Chhoti Sadri (12)	11
—	539+378(W525, TK392)	870+73(TK37, D906)	—	40	1,065	914	Chhoti Sadri (11)	12
—	149+101(W250)	414+20(D434)	—	11	281	192	Chhoti Sadri (15)	13
—	323+218(W541)	1898+94(D1992)	1	18	1,333	744	Chhoti Sadri (10)	14
—	32+1(W33)	178+24(D202)	—	27	242	22	Chhoti Sadri (13)	15
—	78+21(W99)	341+15(D355)	—	20	222	528	Chhoti Sadri (12)	16
—	131+73(C53, W151)	240+48(D288)	—	9	203	160	Chhoti Sadri (14)	17
54	88+30(W118)	460+35(D495)	1	35	302	109	Neemuch M.P.(4)	18
77	302+116(W418)	1686+157(TK31, D1812)	1	115	707	688	Neemuch M.P.(6)	19
56	92+5(C23, W74)	259+64(D323)	—	17	430	338	Chhoti Sadri (12)	20
—	26+2(W28)	161+28(D189)	—	5	143	192	Chhoti Sadri (10)	21
—	329+16(W345)	446+198(D643)	—	38	317	333	Chhoti Sadri (8)	22
—	138+2(W140)	117+100(D217)	—	12	215	62	Chhoti Sadri (7)	23
—	172+90(W262)	465+73(D538)	—	21	255	88	Chhoti Sadri (6)	24
—	117+60(W177)	250+55(D305)	—	55	383	303	Chhoti Sadri (6)	25
—	211+120(W331)	1759+55(D1814)	1	154	503	363	Chhoti Sadri (8)	26
—	11+5(W16)	75+4(D79)	—	6	61	53	Chhoti Sadri (11)	27
—	73+55(W128)	486+14(D500)	—	42	197	524	Chhoti Sadri (11)	28
—	11+4(W15)	111+4(D115)	—	20	630	68	Chhoti Sadri (14)	29
—	44+10(W54)	250+17(D267)	—	20	409	315	Chhoti Sadri (12)	30
—	72+36(W108)	244+18(D262)	—	7	416	97	Chhoti Sadri (10)	31
—	68+13(W81)	359+40(D399)	1	28	388	84	Chhoti Sadri (10)	32
—	39+13(W52)	263+11(D274)	—	49	696	467	Chhoti Sadri (14)	33
—	44+5(W49)	383+8(D391)	—	58	367	304	Bari Sadri (10)	34
—	84+38(W122)	402+19(D421)	—	28	304	385	Bari Sadri (12)	35
—	257+104(W361)	1668+104(D1772)	1	104	739	199	Bari Sadri (11)	36
—	41+2(W43)	405+30(D435)	—	95	599	254	Bari Sadri (10)	37
—	298+49(W347)	1387+157(D1544)	—	62	1,035	133	Bari Sadri (5)	38
—	47+10(W57)	173+32(D205)	—	8	128	17	Bari Sadri (5)	39
—	26(W26)	543+24(D567)	1	11	386	48	Bari Sadri (8)	40

TEHSIL : 8 - CHHOTI SADRI

Code No.	Name of the Village	Total area (in acres)	Amenities available within the village						Staple food
			Educational	Medical	Power supply	Drinking water	Communications	Post & Telegraph	
1	2	3	4	5	6	7	8	9	10
41	Mali Khera	502	—	—	—	W	—	—	Maize, Jowar
42	Fatehsingh-ka-Khera	135	—	—	—	W	—	—	Maize, Jowar
43	Manpura Jageer	518	P	—	—	W(10)	—	—	Maize
44	Eklingpura with Rohni Khera	452	—	—	—	W(2)	—	—	Maize, Jowar
45	Kishanpura Khalsa	219	—	—	—	—	—	—	Maize, Jowar
46	Undabela	1,832	—	—	—	W(3)	—	—	Maize, Wheat
47	Teekhimangri	252	—	—	—	—	—	—	Maize, Jowar
48	Naya Khera	362	—	—	—	W(2)	—	—	Maize, Jowar
49	Satola	2,831	P	—	—	W(3)	—	FO	Maize, Wheat
50	Baliya Khera @ Peepali Khera	612	—	—	—	W(2)	—	—	Maize, Jowar
51	Harisinghji-ka-Khera Khurd	258	—	—	—	W(2)	—	—	Maize, Wheat
52	Negadiya	384	—	—	—	W(4)	—	—	Maize, Jowar
53	Harisinghji-ka-Khera Kalan	431	—	—	—	W(3)	—	—	Maize, Jowar
54	Bhachedi	621	—	—	—	W(4)	—	—	Maize, Wheat
55	Karanpura Khurd	257	—	—	—	W(3)	—	—	Maize, Jowar
56	Karanpura Kalan	2,487	P	—	—	W(3)	—	—	Maize, Wheat
57	Kankra	3,054	—	—	—	W(6)	—	—	Maize, Wheat
58	Peeli Khera	3,713	P	—	—	W(9)	—	—	Maize
59	Bhervi Jageer	2,274	P	D	—	W(7)	—	—	Maize
60	Akhepur	5,691	P	—	—	W(4)	—	—	Maize
61	Deoli	1,353	—	—	—	W	—	—	Maize, Jowar
62	Udpura Khurd	187	—	—	—	W	—	—	Maize, Jowar
63	Kanwar Chowki	1,248	—	—	—	W	—	—	Maize, Barley
64	Lakhya-ka-Khera	150	—	—	—	W	—	—	Maize, Barley
65	Billiya	800	—	—	—	W	—	—	Maize, Barley
66	Rooppura Jageer	714	—	—	—	W	—	—	Maize, Jowar
67	Salera	1,017	—	—	—	W(2)	—	—	Maize, Jowar
68	Pitalbari Khurd	419	—	—	—	W(2)	—	—	Wheat, Maize
69	Achalpura	1,959	P	—	E	W(2)	PR	—	Maize, Jowar
70	Rajoo Khera	967	—	—	—	W(2)	—	—	Maize, Barley
71	Chak Sookar	282	—	—	—	W	—	—	Maize, Barley
72	Labana Khera	1,508	—	—	—	W	—	—	Maize, Wheat
73	Mohanpura	503	—	—	—	W	—	—	Wheat, Maize
74	Sarwaniya	674	—	—	—	W	—	—	Wheat, Maize
75	Ganeshpura	1,016	P	—	—	W(8)	—	—	Maize, Jowar
76	Thanpur	1,842	—	—	—	W	—	—	Maize, Wheat
77	Dawata	1,655	—	—	—	W	—	—	Maize, Wheat
78	Sajjanganj	614	—	—	—	—	—	—	—
79	Mawai	2,331	—	—	—	W	—	—	Maize, Wheat
80	Cheerwa	1,019	—	—	—	W	—	—	Maize
81	Manpura Khalsa	1,186	P	—	—	W(2)	—	—	Maize, Wheat
82	Rajpura Khalsa	571	—	—	—	W(5)	—	—	Maize
83	Sagri Khera	413	—	—	—	W(2)	—	—	Maize
84	Bhat Kheri	715	—	—	—	W(6)	—	—	Maize
85	Maheeda Rel	844	—	—	—	W(3)	—	—	Maize

Land use (area under different types of land use in acres)							Nearest Town (Distance in Kilometres)		Code No.
Forest	Irrigated	Unirrigated	Tree Groves and Orchards	Fallow land	Cultivable waste	Area not available for cultivation			
11	12	13	13A	13B	14	15	16		1
—	23+10(W33)	161+6(D167)	—	21	179	118	Bari Sadri	(10)	41
—	10+1(W11)	85+12(D97)	—	15	16	9	Bari Sadri	(10)	42
—	73+9(W82)	217+73(D290)	—	13	98	117	Chhoti Sadri	(19)	43
—	22(W22)	205+8(D213)	—	26	191	8	Bari Sadri	(10)	44
—	—	32(D32)	—	12	160	15	Bari Sadri	(10)	45
—	39+9(W48)	339+18(D357)	—	28	1,340	86	Bari Sadri	(12)	46
—	—	59(D59)	—	3	136	54	Bari Sadri	(10)	47
—	14+2(W16)	85+5(D90)	—	11	232	20	Bari Sadri	(10)	48
—	173+38(W211)	771+70(D841)	—	98	1,533	256	Bari Sadri	(10)	49
—	18+1(W19)	192+14(D206)	—	187	198	17	Bari Sadri	(5)	50
—	8+1(W9)	41+9(D50)	—	9	176	24	Bari Sadri	(7)	51
—	24+4(W28)	73+16(D89)	—	8	204	75	Bari Sadri	(8)	52
—	27+8(W35)	85+9(D94)	—	—	294	25	Bari Sadri	(7)	53
—	33(W33)	149+29(D178)	—	12	344	83	Bari Sadri	(10)	54
—	30+19(W49)	57+11(D68)	—	3	143	24	Bari Sadri	(11)	55
—	86+9(W95)	226+13(D239)	—	74	761	1,340	Bari Sadri	(11)	56
715	14(W14)	273+11(D284)	—	20	473	1,559	Bari Sadri	(12)	57
1,126	125(W125)	797(D797)	—	33	797	835	Chhoti Sadri	(23)	58
349	148+27(W175)	741+5(D746)	—	31	882	123	Chhoti Sadri	(23)	59
600	45+12(W57)	362(D362)	—	28	462	4,194	Chhoti Sadri	(20)	60
—	14+6(W20)	195+9(D204)	—	672	458	14	Chhoti Sadri	(10)	61
—	—	71+4(D75)	—	—	65	51	Chhoti Sadri	(12)	62
—	30(O30)	156+28(D184)	—	—	316	746	Chhoti Sadri	(12)	63
—	9(W9)	51+10(D61)	—	1	48	41	Chhoti Sadri	(12)	64
—	121(W121)	240+169(D409)	—	23	185	231	Chhoti Sadri	(10)	65
—	5(W5)	86+5(D91)	—	15	394	214	Bari Sadri	(10)	66
—	66+16(W82)	214+28(D242)	—	2	566	169	Chhoti Sadri	(12)	67
—	20+6(W26)	167+9(D176)	—	—	191	41	Chhoti Sadri	(10)	68
—	223+84(W307)	787+161(D948)	—	227	228	494	Chhoti Sadri	(5)	69
—	191+2(W193)	383+295(D678)	1	11	132	249	Chhoti Sadri	(2)	70
218	3(W3)	36+2(D38)	—	—	13	12	Chhoti Sadri	(5)	71
990	3(W3)	84+19(D103)	—	3	163	265	Chhoti Sadri	(6)	72
—	38(W38)	109+43(D152)	—	17	138	201	Chhoti Sadri	(8)	73
95	24(W24)	76+21(D97)	—	18	231	230	Chhoti Sadri	(8)	74
—	76(W76)	358+74(D432)	—	23	269	290	Chhoti Sadri	(9)	75
804	8(W8)	178+9(D187)	—	33	545	274	Chhoti Sadri	(12)	76
—	56(O86)	322+43(D375)	—	23	716	538	Chhoti Sadri	(8)	77
614	—	—	—	—	—	—	Chhoti Sadri	(6)	78
—	11(O11)	187+10(D197)	—	14	322	1,797	Chhoti Sadri	(13)	79
—	—	122(D122)	—	—	289	608	Chhoti Sadri	(18)	80
—	58+3(W61)	444+44(D488)	—	76	558	50	Chhoti Sadri	(10)	81
—	36+14(W50)	237+32(D269)	—	39	114	145	Chhoti Sadri	(18)	82
—	24+17(W41)	71+20(D91)	—	—	152	166	Chhoti Sadri	(25)	83
—	22+10(W32)	262+17(D279)	—	40	89	302	Chhoti Sadri	(19)	84
—	13(W13)	88(D88)	—	—	267	476	Chhoti Sadri	(22)	85

TEHSIL : **8 - CHHOTI SADRI**

Code No.	Name of the Village	Total area (in acres)	Amenities available within the village						Staple food
			Educational	Medical	Power supply	Drinking water	Communications	Post & Telegraph	
1	2	3	4	5	6	7	8	9	10
86	Kalakot	2,559	—	—	—	W(7)	—	—	Maize
87	Boora	427	—	—	—	W(4)	—	—	Maize, Jowar
88	Harmara-ki-Rel	789	—	—	—	W(5)	—	—	Maize, Jowar
89	Patiya	408	—	—	—	—	—	—	Maize, Jowar
90	Inton-ka-Talab	2,806	P	—	—	W(12)	—	—	Maize, Jowar
91	Charliya Amba	486	—	—	—	W(2)	—	—	Maize
92	Nawan Kheri	1,731	—	—	—	W(11)	—	—	Maize, Jowar
93	Dhaulapani	4,777	P	D	—	W(10)	—	PT	Maize, Jowar
94	Barol*	2,584	—	—	—	W	—	—	Maize, Jowar
95	Bhalla-ka-Khera	1,105	—	—	—	W(2)	PR	—	Maize, Jowar
96	Shambhooganj	1,072	—	—	—	—	PR	—	Maize, Jowar
97	Swaroopganj	1,911	M	—	—	W(5)	PR	PO	Maize, Wheat
98	Chak Mohammadpura	222	—	—	—	—	PR	—	—
99	Gomana	2,453	P	—	E	W(6)	PR,KR	—	Maize, Jowar
100	Bare Khan	1,088	P	—	—	W(4)	—	—	Maize, Jowar
101	Malawada	1,722	P	—	E	W(3)	PR,KR	—	Maize, Jowar
102	Bambora Khalsa	1,589	—	—	—	W	PR,KR	—	Maize, Jowar
103	Chokri	431	—	—	—	W(2)	PR	—	Wheat, Maize
104	Dhamaniya Khalsa	597	P	—	—	W(3)	PR	—	Wheat, Majze
105	Achari	2,239	P	—	—	W(5)	PR	—	Wheat, Jowar
106	Deokhera	712	—	—	—	W(3)	PR	—	Wheat, Jowar
107	Subi	1,792	P	—	—	W(6)	PR	PO	Wheat, Barley
108	Jamlawada	777	P	—	E	W(3)	PR,KR	—	Maize, Jowar
109	Narani	1,355	P	—	E	W(2)	PR,KR	PO	Maize, Jowar
110	Jalodiya Khurd	645	P	—	—	W(2)	KR	—	Maize, Jowar
111	Sej Kheri	225	—	—	—	—	—	—	—
112	Khermaliya	1,154	P	—	—	W(4)	—	—	Wheat, Jowar
113	Jalodiya Kelukhera with‡	2,591	P	D	—	W(8)	KR	PO	Maize, Jowar
114	Sandi Kheri	987	—	—	—	W	KR	—	Wheat, Jowar
115	Baseri Kundal	968	—	—	—	W(2)	KR	—	Wheat, Jowar
116	Mahuriya	558	P	—	E	W(3)	PR,KR	—	Maize, Jowar
117	Bagdari	925	P	—	—	W(2)	KR	—	Wheat, Maize
118	Manpura Bhatiya	123	—	—	—	W(2)	KR	—	Maize, Jowar
119	Sakariya	504	P	—	—	W(4)	KR	—	Maize, Jowar
120	Barkanti	744	—	—	—	W(3)	PR	—	Maize, Jowar
121	Chauhan Khera†	287	—	—	—	W(5)	PR	—	Maize, Jowar
122	Rajiya	283	—	—	—	—	—	—	—
123	Dhamaniya	465	P	—	—	W(4)	PR	—	Maize, Jowar
124	Gadariyawas	620	—	—	—	W(6)	PR	—	Maize, Jowar
125	Barkhera	656	P	—	—	W(4)	PR	—	Maize, Jowar
126	Narsingh Khera	152	—	—	—	W	KR	—	Maize, Jowar
127	Khera	928	—	—	—	W(2)	KR	—	Maize, Jowar
128	Jogi Khera	148	—	—	—	—	—	—	—
129	Rambhawali	870	—	—	—	W(5)	—	—	Maize, Jowar
130	Narwal Khera	473	—	—	—	—	PR	—	Maize, Jowar

* Shrine of Chaumunda Mata.

‡ Manjra Sheopura.

† Shrine of Ramdeoji and Fair on Bhadra Shukla 2.

Land use (area under different types of land use in acres)							Nearest Town (Distance in Kilometres)	Code No.
Forest	Irrigated	Unirrigated	Tree Groves and Orchards	Fallow land	Cultivable waste	Area not available for cultivation		
11	12	13	13A	13B	14	15	16	1
—	10+61(W71)	661+18(D679)	—	55	711	1,122	Chhoti Sadri (28)	86
—	24(W24)	75+25(D100)	—	2	106	220	Chhoti Sadri (19)	87
—	16+2(W18)	212+14(D226)	—	21	97	443	Chhoti Sadri (22)	88
—	6(O6)	29+5(D34)	—	1	29	343	Chhoti Sadri (21)	89
—	71+1(W72)	601+73(D674)	—	37	276	1,821	Chhoti Sadri (20)	90
—	1+7(W8)	84(D84)	—	—	336	65	Chhoti Sadri (20)	91
—	51+10(W61)	226+47(D273)	—	3	394	1,057	Chhoti Sadri (15)	92
—	210+61(W271)	885+178(D1063)	—	5	913	2,764	Chhoti Sadri (15)	93
—	49+1(W50)	248+26(D274)	—	22	661	1,604	Chhoti Sadri (13)	94
—	23+8(W31)	319+16(D335)	—	1	276	486	Chhoti Sadri (12)	95
—	14+9(W23)	305+17(D322)	—	6	462	285	Chhoti Sadri (6)	96
—	94+32(W126)	888+31(D919)	—	32	130	767	Chhoti Sadri (5)	97
—	6+1(W7)	29+4(D33)	—	10	—	177	Chhoti Sadri (2)	98
—	549+288(W837)	1209+196(D1405)	4	49	478	164	Chhoti Sadri (2)	99
—	207+10(W217)	529+62(D591)	1	23	179	149	Chhoti Sadri (19)	100
—	187+94(W281)	955+95(D1064)	—	18	468	80	Chhoti Sadri (3)	101
137	69+19(W88)	530+13(D543)	—	27	456	370	Chhoti Sadri (8)	102
—	35+11(W46)	170+109(D279)	—	3	147	76	Neemuch(M.P.) (9)	103
—	95+49(W144)	267+19(D286)	—	14	133	88	Neemuch(M.P.) (8)	104
—	275+154(W429)	1049+64(D1113)	—	112	703	100	Neemuch(M.P.) (4)	105
—	49+15(W64)	408+43(D451)	—	69	161	25	Neemuch(M.P.) (5)	106
—	146+99(W245)	977+191(D1168)	—	194	386	89	Neemuch(M.P.) (6)	107
—	158+62(W220)	405+70(D475)	—	1	98	115	Chhoti Sadri (9)	108
—	121+61(W162)	644+53(D697)	—	21	252	317	Chhoti Sadri (8)	109
—	95+54(W149)	240+42(D282)	—	21	263	26	Chhoti Sadri (13)	110
—	—	162+1(D163)	—	18	41	4	Neemuch(M.P.) (5)	111
—	132+31(W163)	428+58(D486)	—	80	456	58	Neemuch(M.P.) (6)	112
—	262+167(W429)	1041+99(D1140)	—	76	928	284	Chhoti Sadri (14)	113
—	20+5(W25)	270+3(D273)	—	21	405	271	Chhoti Sadri (9)	114
—	74+45(W119)	351+32(D383)	—	8	357	178	Chhoti Sadri (8)	115
—	95+63(W158)	367+15(D382)	—	4	68	24	Chhoti Sadri (4)	116
—	169+46(W215)	345+64(D409)	—	7	167	237	Chhoti Sadri (8)	117
—	21+15(W36)	39+7(D46)	—	1	53	9	Chhoti Sadri (9)	118
—	74+42(W116)	206+27(D233)	—	2	189	33	Chhoti Sadri (7)	119
—	48+8(W56)	479+47(D526)	—	13	160	44	Chhoti Sadri (5)	120
—	78+45(W123)	132+21(D153)	—	2	40	35	Chhoti Sadri (5)	121
—	31+17(W48)	193+2(D201)	—	1	47	11	Chhoti Sadri (5)	122
—	69+22(W91)	292+41(D333)	—	4	77	23	Chhoti Sadri (6)	123
—	66+32(W98)	443+19(D462)	—	2	61	48	Chhoti Sadri (5)	124
—	93+42(W135)	402+19(D421)	—	6	121	34	Chhoti Sadri (7)	125
—	17+12(W29)	61+3(D64)	—	1	59	14	Chhoti Sadri (8)	126
—	102+70(W172)	178+15(D193)	—	3	319	326	Chhoti Sadri (8)	127
—	—	35(D35)	—	—	64	49	Chhoti Sadri (9)	128
—	93+28(W121)	157+26(D183)	—	40	335	245	Chhoti Sadri (9)	129
—	9+3(W12)	396+23(D419)	—	8	38	22	Chhoti Sadri (8)	130

TEHSIL : 8 - CHHOTI SADRI, 9 - BARI SADRI

Code No.	Name of the Village	Total area (in acres)	Amenities available within the village						Staple food
			Educational	Medical	Power supply	Drinking water	Communications	Post & Telegraph	
1	2	3	4	5	6	7	8	9	10
131	Bhairvi Khalsa	302	—	—	—	W(2)	PR	—	Maize, Jowar
132	Jakhamiya	416	P	—	—	W(4)	PR	—	Maize, Jowar
133	Jodhpuriya	269	—	—	—	W(4)	—	—	Maize, Jowar
134	Kanpuriya	147	—	—	—	—	—	—	—
135	Dhoolkot	708	—	—	—	W	PR,KR	—	Maize, Jowar
136	Ambawali	490	P	—	E	W(3)	PR	PO	Maize, Jowar
137	Kit Khera	294	—	—	—	W(2)	PR	—	Maize, Jowar
138	Chhayan Khurd	455	—	—	—	W(4)	—	—	Maize, Jowar
139	Rooppura Khalsa	179	—	—	—	W(2)	—	—	Maize, Jowar
140	Sajjanpura @ Handiya	1,082	—	—	—	W	—	—	Maize, Jowar
141	Bhagwanpura	113	P	—	—	W(2)	—	—	Maize, Jowar
142	Chhayan Kalan	423	P	—	—	W(4)	—	—	Maize, Jowar
143	Kishanpuriya Khalsa	143	—	—	—	—	—	—	Maize, Jowar
144	Siya Kheri	2,834	P	—	—	W(10)	PR	—	Maize, Jowar
145	Joda Mahuda	441	—	—	—	W	PR	—	Maize, Jowar
146	Kalakhet	1,469	—	—	—	—	KR	—	Maize, Jowar
147	Chhayan Jageer	169	—	—	—	—	—	—	—
148	Ratee Rundi	143	—	—	—	W(3)	—	—	Maize, Wheat
149	Kalyanpura	1,317	—	—	—	W(5)	KR	—	Maize, Jowar
TEHSIL : 9 - BARI SADRI									
1	Karoli	747	P	—	—	W	—	—	Wheat, Maize
2	Punawali	940	P	—	—	W,O(2)	—	—	Wheat, Maize
3	Pinodara	668	—	—	—	W	—	—	Wheat, Maize
4	Aurwadiya	798	—	—	—	W,O	—	—	Wheat, Maize
5	Nikoom	3,725	P(2),H	H,D	E	W(6)	KR	PT,TL	Wheat, Maize
6	Unthel Khera	561	—	—	—	W(2)	—	—	Wheat, Maize
7	Unthel	1,339	P	D	—	W(4)	—	—	Wheat, Maize
8	Bhanooja	2,498	P	—	—	W(4)	—	PO	Wheat, Maize
9	Deori	574	—	—	—	W(2)	—	—	Wheat, Maize
10	Jantai	584	—	—	—	W,O	—	—	Wheat, Maize
11	Palakheri	807	P	—	—	W(2)	—	—	Wheat, Maize
12	Khanpura	326	—	—	—	W(2)	—	—	Wheat, Maize
13	Jangpura	238	—	—	—	W(2)	—	—	—
14	Ratanpur*	935	P	—	—	W(2)	—	—	Maize, Wheat
15	Akyan	507	—	—	—	W	—	—	Maize, Wheat
16	Bhagal	424	—	—	—	W	—	—	Maize, Wheat
17	Bankiya	459	—	—	—	W	—	—	Maize, Wheat
18	Seerod	1,118	P	—	—	W	—	—	Maize, Jowar
19	Khairmaliya	1,376	P	—	—	W	—	PO	Maize, Jowar
20	Pindri	750	—	—	—	W(2)	—	—	Wheat, Maize
21	Peend	2,038	P	—	—	W(4)	—	—	Maize, Jowar
22	Kalandar Khera	380	—	—	—	W(2)	—	—	Wheat, Jowar
23	Bhatoli	983	P	—	—	W,O(3)	—	—	Maize, Wheat
24	Nandoli	614	—	—	—	W,O(2)	—	—	Maize, Wheat
25	Suthar Khera	753	—	—	—	W(2)	—	—	Wheat, Maize

* Mosque.

Land use (area under different types of land use in acres)							Nearest Town (Distance in Kilometres)	Code No.
Forest	Irrigated	Unirrigated	Tree Groves and Orchards	Fallow land	Cultivable waste	Area not available for cultivation		
11	12	13	13A	13B	14	15	16	1
—	15+2(W17)	200+15(D215)	—	7	59	21	Chhoti Sadri (10)	131
—	76+20(W96)	218+44(D262)	—	16	77	29	Chhoti Sadri (8)	132
—	35+11(W46)	110+1(D111)	—	7	103	14	Chhoti Sadri (16)	133
—	5+3(W8)	20+2(D22)	—	6	85	31	Chhoti Sadri (16)	134
—	23+7(W30)	173+8(D181)	—	19	103	390	Chhoti Sadri (9)	135
—	145+20(W165)	157+37(D194)	—	36	100	52	Chhoti Sadri (11)	136
—	26(W26)	128+11(D139)	—	12	115	13	Chhoti Sadri (13)	137
—	65+17(W82)	104+7(D111)	—	39	110	137	Chhoti Sadri (14)	138
—	25+4(W29)	53+14(D67)	—	4	85	12	Chhoti Sadri (14)	139
—	9(W9)	199+2(D201)	—	12	441	421	Chhoti Sadri (11)	140
—	20+5(W25)	40+10(D50)	—	4	38	11	Chhoti Sadri (14)	141
—	45(W45)	80+24(D104)	—	12	212	74	Chhoti Sadri (16)	142
—	—	20(D20)	—	—	39	84	Chhoti Sadri (20)	143
—	70+4(W74)	619+64(D683)	—	9	479	1,657	Chhoti Sadri (21)	144
—	—	22(D22)	—	1	114	304	Chhoti Sadri (23)	145
—	—	398+7(D405)	—	23	498	550	Chhoti Sadri (20)	146
—	1(W1)	11(D11)	—	2	150	3	Chhoti Sadri (16)	147
—	19+3(W22)	42+8(D50)	—	20	55	7	Chhoti Sadri (15)	148
—	71+15(W86)	119+20(D139)	—	16	341	770	Chhoti Sadri (16)	149
—	91+37(W128)	285+61(D346)	—	4	249	118	Bari Sadri (12)	1
—	107+55(W162)	319+40(D359)	—	8	399	107	Bari Sadri (13)	2
—	81+49(W130)	137+28(D165)	—	6	375	69	Bari Sadri (14)	3
—	78+26(W104)	374+68(D442)	—	30	272	44	Bari Sadri (12)	4
—	430+251(W655, TK26)	1721+87(TK17, D1791)	1	32	912	629	Bari Sadri (16)	5
—	70+53(W123)	155+24(D179)	—	4	260	72	Bari Sadri (16)	6
—	134+96(W230)	445+166(D611)	—	25	635	99	Bari Sadri (15)	7
—	244+117(W361)	1162+89(D1251)	—	61	730	301	Bari Sadri (13)	8
—	74+30(W104)	260+33(D293)	—	6	206	28	Bari Sadri (13)	9
—	71+10(W81)	243+41(D284)	—	16	216	38	Bari Sadri (10)	10
—	142+60(W202)	363+53(D416)	—	21	230	51	Bari Sadri (12)	11
—	37+16(W53)	136+17(D153)	—	32	110	11	Bari Sadri (9)	12
—	7+1(W8)	179+2(D181)	—	12	32	8	Bari Sadri (8)	13
—	82+5(W87)	430+1(D431)	—	27	306	90	Bari Sadri (12)	14
—	22+11(W33)	206+9(D215)	—	69	168	42	Bari Sadri (16)	15
—	68+48(W116)	104+5(D109)	—	17	213	22	Bari Sadri (15)	16
—	42+26(W68)	117+4(D121)	—	10	269	21	Bari Sadri (14)	17
—	57+34(W91)	180+9(D189)	—	55	531	295	Bari Sadri (13)	18
—	230+66(W296)	264+14(D278)	—	49	781	52	Bari Sadri (13)	19
—	51+17(W68)	256+7(D263)	—	13	260	170	Bari Sadri (9)	20
—	465+75(W540)	600+30(D630)	—	111	706	156	Bari Sadri (9)	21
—	57+25(W82)	200+8(D208)	—	37	63	23	Bari Sadri (9)	22
—	127+70(W197)	453+31(D484)	—	52	312	39	Bari Sadri (10)	23
—	74+41(W115)	195+13(D208)	—	72	255	18	Bari Sadri (10)	24
—	53+28(W81)	304+35(D339)	—	27	291	78	Bari Sadri (14)	25

TEHSIL : **9 - BARI SADRI**

Code No	Name of the Village	Total area (in acres)	Amenities available within the village						Staple food
			Educational	Medical	Power supply	Drinking water	Communications	Post & Telegraph	
1	2	3	4	5	6	7	8	9	10
26	Charnon-ka-Khera	130	—	—	—	O(2)	—	—	Wheat, Maize
27	Sangariya	1,942	P	FC	—	W(5)	—	PO	Wheat, Maize
28	Kachoomara	1,155	P	—	—	W(3)	—	—	Wheat, Maize
29	Tapariya Kheri	351	—	—	—	O(2)	—	—	Wheat, Maize
30	Khar Deola	2,916	P	—	—	W(2),O(11)	—	PO	Maize, Wheat
31	Paraliya	2,053	P	—	—	W	—	—	Maize, Wheat
32	Lubariya	1,159	P	—	—	W	—	—	Maize, Wheat
33	Nalwai	1,417	P	—	—	W	—	—	Maize, Jowar
34	Chainpuriya	1,200	P	—	—	O(2)	PR	—	Maize, Jowar
35	Bali-ka-Khera	150	—	—	—	W	KR	—	Wheat, Maize
36	Chitoriya	568	—	—	—	O(2)	—	—	Maize, Wheat
37	Raigpuriya	358	—	—	—	O(2)	—	—	Maize, Wheat
38	Katai	381	—	—	—	O	—	—	Maize, Wheat
39	Madhopuriya	191	—	—	—	O	—	—	Maize, Wheat
40	Shcopura	246	P	—	—	W	—	—	Maize, Wheat
41	Shikarpura	623	—	—	—	—	—	—	Wheat, Maize
42	Baglon-ka-Khera	380	—	—	—	W	—	—	Maize, Wheat
43	Keeratpura	374	P	—	—	W	—	—	Maize, Jowar
44	Ambawali	721	P	—	—	W	—	—	Maize, Jowar
45	Dalpura	303	—	—	—	O	—	—	Maize, Jowar
46	Bhagwanpura	493	—	—	—	O	—	—	Maize, Jowar
47	Achalpura	449	—	—	—	O	—	—	Maize, Wheat
48	Sarthala	1,645	—	—	—	W(2)	—	—	Maize, Wheat
49	Ranawaton-ka-Khera	366	—	—	—	O(2)	—	—	Maize, Jowar
50	Sankhariyaji-ka-Khera	144	—	—	—	O(2)	—	—	Maize, Jowar
51	Bhopatpura	221	—	—	—	W,O	KR	—	Maize, Jowar
52	Jarkhana	622	P	—	E	W(2)	—	PO	Maize, Jowar
53	Sompur	1,256	—	—	—	W(3),O(2)	—	—	Wheat, Maize
54	Chandra Kheri	1,025	P	—	—	W(2),O(3)	—	—	Wheat, Maize
55	Bhurkiyan Kalan	990	—	—	—	W(2)	—	—	Wheat, Maize
56	Binayka	1,429	P	—	—	W(2)	—	—	Wheat, Maize
57	Deodan	814	P	—	—	W(2),O	—	—	Wheat, Maize
58	Charan Kheri	589	—	—	—	W	—	—	Maize, Jowar
59	Nanga Kheri	333	—	—	—	W(2)	—	—	Maize, Jowar
60	Jaton-ka-Khera	378	P	—	E	W,O	—	—	Wheat, Maize
61	Masab-ka-Khera	299	—	—	—	O(2)	KR	—	Wheat, Maize
62	Khera Ganjan Devi	105	—	—	—	—	—	—	Maize, Wheat
63	Gajan Devi	215	—	—	E	W,O	KR	—	Maize, Jowar
64	Poola Magra	272	—	—	—	O	—	—	Maize, Jowar
65	Linkoda	963	P(2)	—	—	W(2)	KR	—	Wheat, Maize
66	Sultanpura	142	—	—	—	W	KR	—	Wheat, Maize
67	Bor Khera	479	P	—	—	W	KR	—	Wheat, Maize
68	Semal Khera	165	—	—	—	W	KR	—	Wheat, Maize
69	Rughnathpura	284	—	—	—	W	KR	—	Wheat, Maize
70	Kect Khera	497	—	—	—	W	KR	—	Wheat, Maize

Land use (area under different types of land use in acres)							Nearest Town (Distance in Kilometres)	Code No.
Forest	Irrigated	Unirrigated	Tree Groves and Orchards	Fallow land	Cultivable waste	Area not available for cultivation		
11	12	13	13A	13B	14	15	16	1
—	31+13(W44)	38+7(D45)	—	—	41	20	Bari Sadri (13)	26
—	212+81(W293)	702+40(D742)	—	7	919	102	Bari Sadri (10)	27
—	129+110(W239)	442+38(D480)	—	3	518	63	Bari Sadri (10)	28
—	66+26(W92)	150+15(D165)	—	6	109	20	Bari Sadri (9)	29
—	273+115(W388)	1141+122(D1263)	—	117	835	550	Bari Sadri (8)	30
—	217+90(W307)	597+372(D969)	—	27	1,041	171	Bari Sadri (10)	31
—	97+64(W161)	143+24(D167)	—	54	551	314	Bari Sadri (11)	32
—	87+55(W142)	244+21(D265)	—	10	800	276	Bari Sadri (12)	33
—	101+49(W150)	319+41(D360)	—	9	519	252	Bari Sadri (9)	34
	25+3(W28)	66+8(D74)	—	2	52	5	Bari Sadri (2)	35
—	38+11(W49)	109+22(D131)	—	13	212	196	Bari Sadri (7)	36
—	53+32(W85)	73+13(D86)	—	8	198	26	Bari Sadri (6)	37
—	34+13(W47)	39+13(D52)	—	11	186	111	Bari Sadri (7)	38
—	16+1(W17)	27+14(D41)	—	2	67	79	Bari Sadri (8)	39
—	28+8(W36)	69+14(D83)	—	2	135	12	Bari Sadri (8)	40
—	9+3(W12)	142(D142)	—	4	400	68	Bari Sadri (5)	41
—	58+13(W71)	117+15(D132)	—	23	169	13	Bari Sadri (3)	42
—	53+26(W79)	116+11(D127)	—	6	177	22	Bari Sadri (5)	43
—	95+27(W122)	239+32(D291)	—	16	335	36	Bari Sadri (3)	44
—	19+3(W22)	137+10(D147)	—	9	93	45	Bari Sadri (3)	45
—	40+14(W54)	194+13(D207)	—	13	221	25	Bari Sadri (5)	46
—	40+15(W55)	151+7(D158)	—	3	237	18	Bari Sadri (5)	47
—	222+126(W348)	785+33(D818)	—	3	567	68	Bari Sadri (5)	48
—	62+26(W88)	211+10(D221)	—	7	72	14	Bari Sadri (2)	49
—	33+15(W48)	44+6(D50)	—	10	49	8	Bari Sadri (2)	50
—	46+24(W70)	74+6(D80)	—	31	55	15	Bari Sadri (3)	51
—	87+34(W121)	169+14(D183)	—	2	322	42	Bari Sadri (2)	52
—	132+30(W162)	535+25(D560)	—	7	538	44	Bari Sadri (8)	53
—	76+34(W110)	373+10(D383)	—	12	514	50	Bari Sadri (8)	54
—	167(W167)	270+26(D296)	—	14	472	67	Bari Sadri (4)	55
—	184+195(W379)	811+63(D874)	—	157	217	60	Bari Sadri (10)	56
—	149+84(W233)	327+21(D348)	—	111	176	51	Bari Sadri (6)	57
—	69+31(W100)	249+14(D263)	—	1	239	31	Bari Sadri (2)	58
—	50+22(W72)	112+20(D132)	—	3	134	34	Bari Sadri (2)	59
—	61+21(W82)	203+8(D211)	—	35	60	19	Bari Sadri (10)	60
—	71+22(W93)	127+16(D143)	—	20	43	38	Bari Sadri (1)	61
—	13+5(W18)	53+1(D54)	—	10	27	2	Bari Sadri (2)	62
—	35+15(W50)	153+17(D170)	—	5	6	16	Bari Sadri (2)	63
—	60+20(W56,TK24)	110+12(D122)	—	20	58	24	Bari Sadri (2)	64
—	134+45(W179)	404+31(D435)	—	61	313	51	Bari Sadri (1)	65
—	13+3(W16)	66+4(D70)	—	9	47	7	Bari Sadri (2)	66
—	92+10(W102)	136+65(D201)	—	39	183	29	Bari Sadri (4)	67
—	46+18(W64)	58+22(D80)	—	13	29	19	Bari Sadri (5)	68
—	26+12(W38)	169+10(D179)	—	19	59	11	Bari Sadri (5)	69
—	28+4(W32)	153+20(D173)	—	156	149	11	Bari Sadri (9)	70

TEHSIL : 9 - BARI SADRI

Code No.	Name of the Village	Total area (in acres)	Amenities available within the village						Staple food
			Educational	Medical	Power supply	Drinking water	Communications	Post & Telegraph	
1	2	3	4	5	6	7	8	9	10
71	Rati Talai	450	—	—	—	W	KR	—	Wheat, Maize
72	Rati Chandji-ka-Khera	209	P	—	—	W	KR	—	Wheat, Maize
73	Chandpura	86	—	—	—	W	KR	—	Wheat, Maize
74	Sabalpura	390	—	—	—	W	KR	—	Wheat, Maize
75	Gundalpura	1,816	P	—	—	W(2)	KR	—	Wheat, Maize
76	Borundi	3,857	—	—	—	W	—	—	Maize, Jowar
77	Garh Borundi	1,064	—	—	—	W	—	—	Maize, Jowar
78	Sangrampura	205	—	—	—	W	—	—	Maize
79	Jaisinghpura	1,318	P	D	—	W,O(3)	—	—	Wheat, Maize
80	Rathoron-ka-Khera	243	—	—	—	W	—	—	Maize, Jowar
81	Kheri Kalan	72	—	—	—	W	—	—	Maize, Jowar
82	Kheri Khurd	84	—	—	—	W	—	—	Wheat, Gram
83	Parsoli	896	P	—	—	W(4)	—	—	Wheat, Maize
84	Sukhpura	168	—	—	—	W(2)	—	—	Maize, Jowar
85	Karmadiya Khera	282	—	—	—	W(2)	—	—	Maize, Jowar
86	Lachhmipura	1,197	P	—	E	W(3),O	—	—	Maize, Jowar
87	Sardarpura	198	—	—	—	W	—	—	Maize, Jowar
88	Makanpura	324	—	—	—	W	—	—	Maize, Jowar
89	Ameerama	1,336	P	—	—	W,O(2)	—	—	Wheat, Maize
90	Manpura	264	—	—	—	W	—	—	Maize, Jowar
91	Parbati	607	—	—	—	W(2)	—	—	Maize, Jowar
92	Bhawanipura	98	—	—	—	—	—	—	—
93	Semaliya	712	P	—	—	W,O	KR	—	Maize, Jowar
94	Pandera	1,269	P	—	—	W(2)	KR	—	Wheat, Maize
95	Phachar	801	P	—	—	W(2)	—	—	Maize
96	Behira	6,908	P(2),H	D,FC	E	W(7),O(14)	KR,T	PO,TL	Wheat, Maize
97	Jiya Kheri	892	P	—	—	W,TK(2)	KR	—	Maize, Jowar
98	Bhiyana	1,077	P	—	—	W(2),O(6)	T	—	Wheat, Maize
99	Mahooda	758	P	—	—	W(2),O(4)	PR	PO	Wheat, Maize
100	Utarwara	845	P	—	—	O(6)	KR	—	Wheat, Maize
101	Khumansinghji-ka-Khera	105	—	—	—	O(2)	—	—	Wheat, Maize
102	Manpura	365	—	—	—	W,O(2)	—	—	Wheat, Maize
103	Dayalpura	169	—	—	—	O(3)	—	—	Wheat, Maize
104	Kheriyon-ka-Khera	146	—	—	—	O(2)	—	—	Wheat, Maize
105	Gadariyawas	282	—	—	—	O(2)	PR	—	Wheat, Maize
106	Dhalawar	94	—	—	—	O	PR	—	Wheat, Maize
107	Sabalpur	157	—	—	—	O	—	—	Wheat, Maize
108	Solankiyon-ka-Khera	132	P	—	—	O(2)	—	—	Wheat, Maize
109	Payron-ka-Khera	1,361	—	—	—	O(6)	—	—	Wheat, Maize
110	Tajela	225	—	—	—	O	—	—	Wheat, Maize
111	Dabela	648	—	—	—	W	KR	—	Wheat, Maize
112	Bansi*	3,697	P,M	D	E	W(4),O(6)	KR,T	PT,TL	Wheat, Maize
113	Makanpura	69	—	—	—	O	—	—	Wheat, Maize
114	Chakmal	43	—	—	—	—	—	—	Wheat, Maize
115	Rawatpura	156	—	—	—	W	—	—	Wheat, Maize

* Fair on Vaisakha Krishna 3.

Land use (area under different types of land use in acres)								
Forest	Irrigated	Unirrigated	Tree Groves and Orchards	Fallow land	Cultivable waste	Area not available for cultivation	Nearest Town (Distance in Kilometres)	Code No.
11	12	13	13A	13B	14	15	16	1
—	50+21(W71)	65+16(D81)	—	30	257	48	Bari Sadri (6)	71
—	32+19(W51)	83+9(D92)	—	12	74	8	Bari Sadri (6)	72
—	8+2(W10)	46+4(D50)	—	5	26	1	Bari Sadri (8)	73
—	12+6(W18)	34+4(D38)	—	9	31	304	Bari Sadri (8)	74
—	74+23(W97)	242+72(D314)	—	66	347	1,087	Bari Sadri (10)	75
1,934	28+8(W36)	204+13(TK76,D141)	—	37	238	1,416	Bari Sadri (9)	76
—	—	77(TK27,D50)	—	—	196	791	Bari Sadri (9)	77
—	50+20(W70)	67+7(D74)	—	3	77	8	Bari Sadri (10)	78
—	174+77(W251)	886+21(D907)	—	38	158	62	Bari Sadri (12)	79
—	46+22(W68)	134+5(D139)	—	3	49	11	Bari Sadri (10)	80
—	47+23(W70)	5+13((D18)	—	1	13	6	Bari Sadri (10)	81
—	27+10(W37)	19+6(D25)	—	1	29	8	Bari Sadri (10)	82
—	424+231(W184,TK471)	172+63(D235)	—	9	185	106	Bari Sadri (9)	83
—	46+20(W56,TK10)	57+6(D63)	—	3	44	18	Bari Sadri (8)	84
—	89+38(W86,TK41)	57+26(D83)	—	3	110	23	Bari Sadri (7)	85
—	271+12(W152,TK131)	643+77(D720)	—	31	146	106	Bari Sadri (2)	86
—	41+3(W44)	118+22(D140)	—	7	21	11	Bari Sadri (5)	87
—	69+31(W100)	147+32(D179)	—	2	84	22	Bari Sadri (6)	88
—	157+58(W215)	900+140(D1040)	—	12	201	66	Bari Sadri (10)	89
—	47+39(W86)	161+54(D215)	—	7	28	21	Bari Sadri (6)	90
—	116+62(W178)	346+109(D455)	—	13	103	29	Bari Sadri (6)	91
—	16+3(W19)	69+25(D94)	—	—	9	4	Bari Sadri (6)	92
—	108+72(W180)	288+16(D304)	—	9	259	48	Bari Sadri (5)	93
—	144+73(W217)	585+55(D640)	—	86	364	90	Bari Sadri (7)	94
—	142+82(W224)	383+28(D411)	—	58	172	46	Bari Sadri (8)	95
—	1039+585(W1624)	4498+415(D4913)	—	113	812	446	Bari Sadri (9)	96
—	134+104(W238)	345+77(D422)	—	15	314	84	Bari Sadri (7)	97
—	161+83(W244)	695+108(D803)	—	37	121	63	Bari Sadri (16)	98
—	166+91(W257)	435+59(D494)	—	6	94	57	Bari Sadri (25)	99
—	145+74(W219)	453+22(D475)	—	43	152	52	Bari Sadri (26)	100
—	33+13(W46)	22(D22)	—	3	43	4	Bari Sadri (27)	101
—	34+17(W51)	177+6(D183)	—	10	116	28	Bari Sadri (25)	102
—	30+10(W40)	54+15(D69)	—	7	68	10	Bari Sadri (26)	103
—	38+7(W45)	38+16(D54)	—	—	58	12	Bari Sadri (20)	104
—	42+33(W75)	128+14(D142)	—	4	89	19	Bari Sadri (23)	105
—	19+11(W30)	53+4(D57)	—	17	—	5	Bari Sadri (24)	106
—	12+1(W13)	30+7(D37)	—	12	96	7	Bari Sadri (22)	107
—	21+12(W33)	100+23(D123)	—	1	6	4	Bari Sadri (18)	108
—	*40+10(W50)*	*277+46(D323)*	—	*22*	*376*	*646*	*Bari Sadri (18)*	*109*
—	8+4(W12)	38+11(D49)	—	—	63	116	Bari Sadri (19)	110
—	10(W10)	209+24(D233)	—	—	163	266	Bari Sadri (21)	111
—	305+118(W423)	788+265(D1053)	—	33	1,032	1,539	Bari Sadri (16)	112
—	21+8(W29)	30+14(D44)	—	—	9	9	Bari Sadri (17)	113
—	—	41+8(D49)	—	—	1	1	Bari Sadri (18)	114
—	11+3(W14)	80+39(D119)	—	2	50	13	Bari Sadri (13)	115

TEHSIL : 9 - BARI SADRI, 10 - DUNGLA

Code No.	Name of the Village	Total area (in acres)	Amenities available within the village						Staple food
			Educational	Medical	Power supply	Drinking water	Communications	Post & Telegraph	
1	2	3	4	5	6	7	8	9	10
116	Sheopura	54	—	—	—	O	—	—	Wheat, Maize
117	Khumji-ka-Khera	170	—	—	—	O	—	—	Wheat, Maize
118	Barwal	1,405	P	—	E	W	—	PO	Wheat, Maize
119	Tegariyon-ka-Phala	112	—	—	—	O(2)	—	—	Wheat, Maize
120	Naya Khera	790	—	—	—	O(8)	—	—	Wheat, Maize
121	Rani Malya	485	—	—	—	O	—	—	Wheat, Maize
122	Kewalpura A	988	—	—	—	O(5)	—	—	Wheat, Maize
123	Kalibheet	480	—	—	—	O	—	PO	Wheat, Maize
124	Lachhmipura	523	—	—	—	O	—	—	Wheat, Maize
125	Eklingpura	278	—	—	—	O	—	—	Wheat, Maize
126	Haripura	99	—	—	—	O	—	—	Wheat, Maize
127	Shyampura	113	—	—	E	O(4)	—	—	Wheat, Maize
128	Kewalpura B	125	—	—	—	—	—	—	Wheat, Maize
129	Jooni Barwal	119	—	—	—	O(3)	—	—	Wheat, Maize
130	Kewalpura Jageer	191	—	—	—	O(3)	—	—	Wheat, Maize
131	Rooppura	232	—	—	—	W,TK,O(3)	—	—	Wheat, Maize
132	Kalyanpura	276	—	—	—	O	—	—	Wheat, Maize
133	Maraodiya	396	P	—	—	O	—	—	Wheat, Maize
134	Moonjwa	2,234	P	D	—	W,O(3)	—	PO	Wheat, Maize
135	Payri	790	—	—	—	O(2)	—	—	Wheat, Maize
136	Kesharpura	137	—	—	—	O	—	—	Wheat, Maize
137	Lalpura	2,241	—	—	—	O(2)	—	—	Wheat, Maize
138	Forest Block	11,180	—	—	—	—	—	—	—
139	Kala Khet	3,247	—	—	—	—	—	—	—
140	Deepon-ka-Talab	2,630	—	—		—	—	—	—
141	Afron-ka-Talab	712	P	—	—	O	—	—	Wheat, Maize
	TEHSIL : 10 - DUNGLA								
1	Sataliyawas	785	P	—	--	W(3),TK	—	—	Wheat, Jowar
2	Mohammadganj	299	—	—	—	W(2),TK	—	—	Wheat, Jowar
3	Kareempura	380	—	—	—	W(8)	—	—	Wheat, Jowar
4	Kumhar Khera	1,331	P	—	—	W(3),TK,R	—	—	Wheat, Jowar
5	Sangesara	1,565	M	D	--	W(4),R	—	PO	Wheat, Jowar
6	Arniya	675	—	—	—	W(3)	—	—	Wheat, Jowar
7	Lothiyana	1,832	P	FC	—	W(4),TK(2)	KR	—	Wheat, Jowar
8	Semaliya	1,019	P	—	—	W	—	—	Wheat, Jowar
9	Hariya Kheri	1,944	—	—	—	W	—	—	Wheat, Jowar
10	Jala Kheri	1,318	—	—	—	W	—	—	Wheat, Jowar
11	Sangariya	1,119	P	—	—	TK	—	—	Wheat, Jowar
12	Nangawali	4,025	P	—	—	W(3),TK	—	PO	Wheat, Jowar
13	Chaktiya	513	—	—	—	W	PR	—	Wheat, Jowar
14	Nawa Khera	297	—	—	—	W	—	—	Wheat, Jowar
15	Rama Khera	788	—	—	—	W	—	—	Wheat, Jowar

Land use (area under different types of land use in acres)							Nearest Town (Distance in Kilometres)		Code No.
Forest	Irrigated	Unirrigated	Tree Groves and Orchards	Fallow land	Cultivable waste	Area not available for cultivation			
11	12	13	13A	13B	14	15	16		1
—	6(W6)	35+10(D45)	—	1	9	3	Bari Sadri	(13)	116
—	38+15(W53)	78+27(D105)	—	4	41	9	Bari Sadri	(16)	117
—	253+135(W388)	726+305(D1031)	—	10	326	90	Bari Sadri	(14)	118
—	7+1(W8)	64+43(D107)	—	—	23	18	Bari Sadri	(14)	119
—	100+14(W114)	412+130(D542)	—	5	151	122	Bari Sadri	(15)	120
—	14+1(W15)	142+47(D189)	—	3	91	235	Bari Sadri	(15)	121
—	62+2(W64)	251+62(D313)	—	2	388	285	Bari Sadri	(16)	122
—	7(W7)	144+7(D151)	—	5	217	107	Bari Sadri	(18)	123
—	11+6(W17)	99+4(D103)	—	—	52	361	Bari Sadri	(18)	124
—	13+3(W16)	62+6(D68)	—	32	56	115	Bari Sadri	(18)	125
—	5(W5)	84+9(D93)	—	—	7	3	Bari Sadri	(17)	126
—	23+2(W25)	72+25(D97)	—	4	10	4	Bari Sadri	(16)	127
—	2(W2)	123+15(D138)	—	—	—	—	Bari Sadri	(16)	128
—	18+10(W28)	64+5(D69)	—	—	34	3	Bari Sadri	(14)	129
—	24+3(W27)	114+18(D132)	—	2	30	21	Bari Sadri	(16)	130
—	50+17(W67)	139+33(D172)	—	3	30	10	Bari Sadri	(10)	131
—	50+16(W66)	126+23(D149)	—	1	89	10	Bari Sadri	(14)	132
—	47+24(W71)	252+23(D275)	—	1	71	25	Bari Sadri	(16)	133
—	148+40(W188)	1001+97(D1098)	—	106	927	52	Bari Sadri	(16)	134
—	33+6(W39)	279+33(D312)	—	57	286	135	Bari Sadri	(18)	135
—	4+1(W5)	105+6(D111)	—	4	19	5	Bari Sadri	(18)	136
—	24+3(W27)	360+34(D394)	—	70	382	1,405	Bari Sadri	(18)	137
11,180	—	—	—	—	—	—	Bari Sadri	(19)	138
3,162	—	17(D17)	—	1	56	11	Bari Sadri	(18)	139
2,472	—	61(D61)	—	—	94	3	Bari Sadri	(18)	140
—	3(W3)	180+16(D196)	—	2	83	444	Bari Sadri	(18)	141
—	73+4(C33, W44)	211+60(D271)	—	3	457	41	Kapasan	(30)	1
—	37+11(W48)	32+22(D54)	—	9	191	30	Kapasan	(30)	2
—	115+77(C6, W186)	33+11(D44)	—	94	112	26	Kapasan	(18)	3
—	152+63(W215)	343+49(D392)	—	116	646	74	Kapasan	(18)	4
—	73+72(W145)	570+10(D580)	—	8	769	145	Kapasan	(21)	5
—	31+2(W33)	298+23(D321)	—	34	290	22	Kapasan	(21)	6
—	73+10(W83)	574+31(TK24, D581)	—	27	1,065	93	Kapasan	(22)	7
—	184+56(W240)	154+83(D237)	—	—	626	55	Kapasan	(22)	8
—	190+96(W286)	412+37(D449)	—	5	1,294	43	Kapasan	(22)	9
—	119+40(W159)	82+5(D87)	—	—	1,067	50	Kapasan	(25)	10
—	127+28(W155)	250+30(D280)	—	—	671	71	Kapasan	(25)	11
—	422+337(W182, TK577)	1138+29(TK7, D1160)	—	2	1,869	594	Chittaurgarh	(50)	12
—	42+6(W48)	136+8(D144)	—	5	313	17	Chittaurgarh	(44)	13
—	—	148(D148)	—	—	143	6	Chittaurgarh	(47)	14
—	15+4(W19)	203+8(D211)	—	—	504	66	Chittaurgarh	(46)	15

TEHSIL : 10 - DUNGLA

Code No.	Name of the Village	Total area (in acres)	Amenities available within the village						Staple food
			Educational	Medical	Power supply	Drinking water	Communications	Post & Telegraph	
1	2	3	4	5	6	7	8	9	10
16	Nada Khera	1,589	P	—	—	W(3)	—	—	Wheat, Jowar
17	Ghoron-ka-Khera	1,366	P	—	—	W	—	—	Wheat, Jowar
18	Bhoot Khera	1,157	P	—	—	W	—	—	Wheat, Jowar
19	Bhatoli Gujaran	2,456	P	—	—	W(2)	—	—	Wheat, Jowar
20	Biharipura*	988	P	—	—	W(2)	—	—	Wheat, Jowar
21	Azampura†	327	—	—	—	W(4)	—	—	Wheat, Jowar
22	Nagpura	773	—	—	—	W	—	—	Wheat, Jowar
23	Palkheri	390	P	—	—	W	PR	—	Wheat, Jowar
24	Mokhan ‡	4,248	P	—	—	W(6),TK(3)	PR	PO	Wheat, Jowar
25	Mangalwad	4,839	P,M	D	E	W(7),TK(4)	KR	PO	Wheat, Jowar
26	Rawatpura @Bheela Khera	296	—	—	—	W	PR	—	Wheat, Jowar
27	Rodji-ka-Khera§	481	—	—	—	W(2)	PR	—	Wheat, Jowar
28	Teetarda	1,369	P	—	—	W	PR	—	Wheat, Jowar
29	Negdiya§	1,406	P	—	—	W	PR	—	Wheat, Jowar
30	Chhapri‡	1,209	P	—	—	W	PR	—	Wheat, Jowar
31	Idra‡	2,594	P	—	—	W(3)	PR	—	Wheat, Jowar
32	Kheta Khera	321	—	—	E	TK	—	—	Wheat, Jowar
33	Arned§	2,796	M	—	E	W(3),TK	—	PO	Wheat, Jowar
34	Lachhmipura	237	—	—	—	W(2)	—	—	Wheat, Jowar
35	Biloda††	3,385	P	—	—	W(5)	PR,KR	PO	Wheat, Jowar
36	Norangabad Khurd	259	—	—	—	W	PR,KR	—	Maize, Wheat
37	Mircha Kheri	334	—	—	—	TK	—	—	Wheat, Jowar
38	Padampura	520	P	—	—	W	—	—	Wheat, Jowar
39	Daulatpura	283	—	—	—	W(2)	—	—	Wheat, Jowar
40	Lakhmipura††	702	—	—	—	W(2)	PR	—	Wheat, Jowar
41	Neemgaon	1,764	—	—	—	W(3)	—	—	Wheat, Jowar
42	Sujakhera*	893	P	—	—	W(2),TK	—	—	Wheat, Jowar
43	Jhar Sadri**	—	P	—	—	W(2)	—	—	Wheat, Jowar
44	Chikarda	3,069	P,M	D	E	W(3)	KR	PO	Wheat, Jowar
45	Jetpura**	—	—	—	—	W(2)	—	—	Wheat, Jowar
46	Sarangpura	958	—	—	—	W(3)	—	—	Wheat, Jowar
47	Nogawan‡	1,850	P	—	—	W(2)	—	—	Wheat, Jowar
48	Mallukdas-ki-Kheri‡	876	P	—	—	W(2)	—	—	Wheat, Jowar
49	Wazeerpura	545	—	—	—	W(2)	—	—	Wheat, Jowar
50	Parmeshwarpura	437	P	—	—	W(2)	—	—	Wheat, Jowar
51	Deva Khera**	—	—	—	—	W	—	—	Wheat, Jowar
52	Bhatoli Bagariyan	5,728	P	—	—	W(3)	—	—	Wheat, Jowar
53	Nanga Khera**	—	—	—	—	W(2)	—	—	Wheat, Jowar
54	Teela Khera **	—	—	—	—	W(2)	—	—	Wheat, Jowar
55	Daulatpura**	—	—	—	—	W	—	—	Wheat, Jowar
56	Palod	4,083	P	—	—	W(3),TK(2)	—	PO	Wheat, Jowar
57	Wazirabad	353	—	—	—	W	—	—	Wheat, Jowar
58	Deoli*†	1,669	P	—	—	W(3)	—	—	Wheat, Barley
59	Norangabad Kalan	256	—	—	—	W	KR	—	Wheat, Jowar
60	Garawla‡	989	—	—	—	W(2)	PR,KR	—	Maize, Wheat

* Temple of Savliyaji.
† Temple of Hanumanji.
‡ Temple of Mahadeoji.
§ Temple of Charbhujaji.
†† Temple.
*† Temples of Mahadeoji and Charbhujaji.
** Area included in Village Bhatoli Bagariyan at Code No 52.

Land use (area under different types of land use in acres)								
Forest	Irrigated	Unirrigated	Tree Groves and Orchards	Fallow land	Cultivable waste	Area not available for cultivation	Nearest Town (Distance in Kilometres)	Code No.
11	12	13	13A	13B	14	15	16	1
—	187+106(W293)	346+4(D350)	—	138	793	125	Chittaurgarh (34)	16
—	185+48(W233)	342+5(D347)	—	87	659	93	Chittaurgarh (35)	17
—	194+48(W242)	205+1(D206)	—	39	648	71	Chittaurgarh (36)	18
—	200+38(W238)	764+2(D766)	—	71	1,317	104	Chittaurgarh (35)	19
—	63+25(C88)	339+14(D353)	—	36	496	54	Nimbahera (30)	20
—	7+4(C11)	167+2(D169)	—	16	128	9	Nimbahera (30)	21
—	30+12(W42)	392+4(D396)	—	3	316	32	Chittaurgarh (48)	22
—	21+5(W26)	109+4(D113)	—	1	247	12	Chittaurgarh (48)	23
—	262+120(C382)	1882+28(D1910)	—	99	1,792	213	Nimbahera (36)	24
—	319+126(W342,TK103)	2311+62(D2373)	—	306	1,488	415	Bhindar (15)	25
—	35+7(W42)	74+3(D77)	—	3	169	15	Bhindar (15)	26
—	36+3(W39)	151+14(D165)	—	34	238	22	Bhindar (15)	27
—	81+29(W110)	472+30(D502)	—	1	752	63	Bhindar (16)	28
—	144+11(W155)	413+50(D463)	—	24	720	105	Bhindar (15)	29
—	135+10(W145)	221+67(D288)	—	49	740	64	Bhindar (15)	30
—	159+8(W167)	877+63(D940)	—	133	1,287	138	Bhindar (15)	31
—	7+3(W10)	137+3(D140)	—	6	151	20	Bhindar (10)	32
—	255+86(W341)	1266+33(D1293,TK6)	—	291	866	118	Bhindar (12)	33
—	66+27(W93)	127+4(D131)	—	21	8	15	Bhindar (12)	34
—	286+80(W366)	2039+217(D2256)	—	209	687	164	Bhindar (15)	35
—	5+4(W9)	194(D194)	—	24	28	8	Bhindar (15)	36
—	36+10(W46)	214+9(D223)	—	13	53	18	Bhindar (15)	37
—	54+28(W82)	307+3(D310)	—	8	120	31	Bhindar (18)	38
—	6+1(C7)	170(D170)	—	10	84	13	Nimbahera (38)	39
—	74+32(W106)	342+3(D345)	—	23	226	37	Nimbahera (33)	40
—	49+17(W66)	609+12(D621)	—	36	1,035	35	Chittaurgarh (45)	41
—	70+23(C93)	302+4(D306)	—	29	446	46	Nimbahera (32)	42
—	—	—	—	—	—	—	Chittaurgarh (45)	43
—	411+281(W692)	1439+3(D1442)	—	120	859	240	Chittaurgarh (25)	44
—	—	—	—	—	—	—	Chittaurgarh (45)	45
—	66+33(W99)	349+2(D351)	—	5	454	84	Chittaurgarh (45)	46
—	150+61(W211)	750+30(D780)	—	25	692	233	Bari Sadri (13)	47
—	146+73(W219)	150+8(D158)	—	4	509	67	Bari Sadri (13)	48
—	29+12(W41)	259+7(D266)	—	6	213	38	Nimbahera (40)	49
—	29+16(W45)	185+1(D186)	—	6	191	26	Nimbahera (35)	50
—	—	—	—	—	—	—	Chittaurgarh (45)	51
—	417+151(W568)	2078+59(D2137)	—	90	2,906	237	Chittaurgarh (45)	52
—	—	—	—	—	—	—	Chittaurgarh (45)	53
—	—	—	—	—	—	—	Chittaurgarh (45)	54
—	—	—	—	—	—	—	Chittaurgarh (45)	55
—	272+185(W457)	2302+31(D2323,TK10)	—	134	1,151	224	Bhindar (18)	56
—	3+8(W11)	267(D267)	—	11	66	6	Bhindar (18)	57
—	181+42(W223)	796+8(D804)	—	39	562	91	Bhindar (18)	58
—	9(W9)	231(D231)	—	4	15	6	Bhindar (18)	59
—	91+28(W119)	548+17(D565)	—	47	247	56	Bhindar (15)	60

TEHSIL : 10 - DUNGLA

Code No.	Name of the Village	Total area (in acres)	Amenities available within the village						Staple food
			Educational	Medical	Power supply	Drinking water	Communications	Post & Telegraph	
1	2	3	4	5	6	7	8	9	10
61	Bhana Kheri*	876	—	—	E	W(2)	—	—	Maize, Wheat
62	Devipura†	224	—	—	—	W	—	—	Maize, Wheat
63	Semaliya Mal	247	—	—	—	W	—	—	Wheat, Jowar
64	Bagpura	306	P	—	—	W	—	—	Wheat, Jowar
65	Ummedpura	118	—	—	—	W	—	—	Wheat, Jowar
66	Badwai‡	2,134	P	H	—	W(4)	PR	PO	Wheat, Jowar
67	Guda	1,252	—	—	—	W(3)	PR	—	Wheat, Jowar
68	Lambi Choti	526	—	—	—	W(2)	—	—	Wheat, Jowar
69	Ajeeetpura	74	—	—	—	W	—	—	Wheat, Jowar
70	Hamersinghji-ka-Khera§	43	—	—	—	W	—	—	Wheat, Jowar
71	Ghoron Khera	220	—	—	—	W	—	—	Wheat, Jowar
72	Beeron-ka-Khera	82	—	—	—	W(2)	—	—	Wheat, Jowar
73	Bhanpa‡‡	3,726	P	—	—	W(15)	—	—	Wheat, Jowar
74	Rawatpura @ Madra**	642	P	—	E	W(2)	—	—	Wheat, Jowar
75	Bhopji-ka-Khera*	378	—	—	—	W(2)	—	—	Wheat, Jowar
76	Kishan Kareri+	2,512	P	D	E	W(2)	KR	—	Maize, Wheat
77	Nimodara*	911	P	—	—	W(2)	—	—	Wheat, Jowar
78	Surera*	1,009	P	—	E	W(5)	—	—	Wheat, Jowar
79	Doongla ×	3,846	P,M,H	MCW,HC,	E	W(20),TK	PR,KR	PT,TL	Wheat, Jowar
80	Fateh Chikarda	346	—	— FC	—	W(24)	KR	—	Wheat, Jowar
81	Karsana*	2,197	P	—	—	W(6)	—	—	Wheat, Jowar
82	Arthala	800	—	—	—	W	—	—	Wheat, Jowar
83	Semaliya Peela Khera	2,708	P	—	—	W(5)	—	—	Wheat, Jowar
84	Mata Khera	549	—	—	—	W	—	—	Wheat, Jowar
85	Khera Aheeran	336	P	—	—	W	—	—	Wheat, Jowar
86	Pirana*	2,871	P	—	—	W(3)	—	—	Wheat, Jowar
87	Anandpura	173	—	—	—	W(2)	—	—	Wheat, Jowar
88	Alod ÷	1,665	P	—	—	W(2)	—	PO	Wheat, Jowar
89	Ala Kheri	840	P	—	—	W(2)	—	—	Wheat, Jowar
90	Talau	1,329	P	—	—	W(4)	—	—	Maize, Wheat
91	Phalodra§	1,532	P	—	—	W(3)	KR	—	Wheat, Jowar
92	Gumanpura	391	—	—	—	W	—	—	Wheat, Jowar
93	Bhurkiya Khurd*	892	P	—	—	W(2)	—	—	Wheat, Jowar
94	Bilot	1,123	P	—	—	W	—	—	Wheat, Jowar
95	Talawada*	1,420	P	—	—	W(2)	KR	—	Wheat, Jowar
96	Delawas†	1,670	P	—	—	W(3)	KR	PO	Wheat, Jowar
97	Durga Khera	220	—	—	—	W	—	—	Wheat, Jowar
98	Katera*	853	P	—	—	W	—	—	Wheat, Jowar
99	Phalasiya§	1,183	—	—	E	W	KR	—	Wheat, Jowar
100	Jajalwas	921	—	—	—	W	KR	—	Wheat, Jowar
101	Chhajwi	285	—	—	—	W	—	—	Wheat, Jowar
102	Parana††	1,001	P	—	—	W(2)	—	—	Wheat, Jowar
103	Jalampura	225	—	—	—	W	—	—	Wheat, Jowar
104	Gurjaniya	254	—	—	—	W(2)	—	—	Wheat, Jowar
105	Sethwan*	1,347	P	—	—	W(4)	—	—	Wheat, Jowar

* Temple of Charbhujaji.
† Temple of Ramchandraji.
‡ Temple of Samaji
§ Temple of Mahadeoji.
‡‡ Temple of Mahadeoji and Charbhujaji.
** Temple of Hanumanji and Charbhujaji.
-|- Temple of Dwarkaji.
× Fair of Dushera in October.
÷ Temple of Vishnuji.
†† Temple of Narsinghji.

Land use (area under different types of land use in acres)									Code No.
Forest	Irrigated	Unirrigated	Tree Groves and Orchards	Fallow land	Cultivable waste	Area not available for cultivation	Nearest Town (Distance in Kilometres)		
11	12	13	13A	13B	14	15	16		1
—	94+42(W136)	460+26(D486)	—	46	241	35	Bhindar	(15)	61
—	24+6(W30)	181+5(D186)	—	5	4	10	Bhindar	(12)	62
—	5+2(W7)	210+1(D211)	—	24	—	8	Bhindar	(12)	63
—	84+28(W112)	147+3(D150)	—	13	46	16	Bhindar	(12)	64
—	18+4(W22)	83+5(D88)	—	—	8	9	Bhindar	(10)	65
—	237+63(W300)	1183+65(D1248)	—	36	439	239	Bhindar	(8)	66
—	62+3(W65)	393+44(D437)	—	17	607	173	Bhindar	(6)	67
—	34+5(W39)	137+25(D162)	—	—	287	68	Bhindar	(7)	68
—	9+3(W12)	31+3(D34)	—	5	19	10	Bhindar	(9)	69
—	1+1(W2)	30(D30)	—	—	8	4	Bhindar	(10)	70
—	21+4(W25)	101+9(D110)	—	47	29	22	Bhindar	(12)	71
—	2(W2)	59(D59)	—	4	12	5	Bhindar	(12)	72
—	26+2(W28)	327+13(D340)	—	85	1,484	1,804	Bhindar	(15)	73
—	71+3(W74)	386+35(D421)	—	16	109	60	Bhindar	(12)	74
—	23+9(W32)	227+14(D241)	—	37	74	17	Bhindar	(12)	75
—	188+31(W219)	1193+112(D1305)	—	51	870	210	Bhindar	(12)	76
—	109+6(W115)	390+41(D431)	—	107	266	39	Bhindar	(15)	77
—	144+16(W160)	347+59(D406)	—	56	411	51	Bhindar	(15)	78
—	522+224(W746)	1517+101(D1618)	—	254	1,148	405	Bhindar	(15)	79
—	56+14(W70)	225+23(D248)	—	27	26	12	Bhindar	(15)	80
—	298+19(W317)	888+198(D1086)	—	95	820	96	Bhindar	(12)	81
—	71+35(W106)	122+11(D133)	—	12	539	56	Bari Sadri	(22)	82
—	358+215(W573)	689+32(D721)	—	219	1,299	143	Bari Sadri	(11)	83
—	61+35(W96)	273+16(D289)	—	7	181	27	Bhindar	(16)	84
—	54+32(W86)	82+11(D93)	—	2	180	18	Bhindar	(18)	85
—	280+92(W372)	1123+48(D1171)	—	71	1,245	152	Bhindar	(20)	86
—	1+1(W2)	86(D86)	—	1	76	9	Bari Sadri	(22)	87
—	226+102(W328)	578+35(D613)	—	27	633	201	Bari Sadri	(12)	88
—	136+62(W198)	345+27(D372)	—	98	212	49	Bari Sadri	(8)	89
—	236+138(W374)	287+24(D311)	—	173	507	126	Bari Sadri	(10)	90
—	166+81(W247)	563+25(D588)	—	13	699	91	Bari Sadri	(17)	91
—	104+64(W168)	185+10(D195)	—	3	82	17	Bari Sadri	(14)	92
—	148+45(W193)	371+59(D430)	—	30	295	48	Bari Sadri	(8)	93
—	165+91(C256)	669+54(D723)	—	15	212	62	Bari Sadri	(15)	94
—	204+74(W278)	753+85(D1038)	—	5	181	77	Bari Sadri	(15)	95
—	270+109(W379)	982+133(D1115)	—	21	298	99	Bari Sadri	(16)	96
—	56+18(W74)	132+26(D158)	—	5	20	7	Bari Sadri	(17)	97
—	136+62(W198)	407+36(D443)	—	20	254	36	Bari Sadri	(18)	98
—	134+75(W209)	346+15(D361)	—	6	658	39	Bari Sadri	(18)	99
—	105+55(W160)	373+44(D417)	—	7	396	40	Bari Sadri	(19)	100
—	39+12(W51)	125+20(D145)	—	5	102	14	Bari Sadri	(17)	101
—	111+11(W122)	378+75(D453)	—	30	430	52	Bari Sadri	(18)	102
—	28+2(W30)	107+15(D122)	—	7	73	10	Bari Sadri	(18)	103
—	33+1(W34)	135+20(D155)	—	11	58	17	Bari Sadri	(20)	104
—	217+25(W242)	766+126(D892)	—	50	230	84	Bari Sadri	(18)	105

TEHSIL : 11 - PRATAPGARH

Code No.	Name of the Village	Total area (in acres)	Amenities available within the village						Staple food
			Educational	Medical	Power supply	Drinking water	Communications	Post & Telegraph	
1	2	3	4	5	6	7	8	9	10
1	Rana	1,422	—	—	—	W(3)	—	—	Maize, Jowar
2	Mand Kalan	2,135	—	—	—	W(2)	—	—	Maize, Wheat
3	Khalel	679	—	—	—	W	—	—	Maize, Wheat
4	Talaipal	349	—	—	—	W	—	—	Maize, Wheat
5	Pal	2,198	—	—	—	W	KR	—	Maize, Wheat
6	Patiyapal	1,635	—	—	—	W(2)	—	—	Maize, Wheat
7	Reechhripal	162	—	—	—	W	—	—	Maize, Wheat
8	Retha	434	—	—	—	O(2)	KR	—	Maize, Wheat
9	Talab	355	—	—	—	O(2)	—	—	Maize, Jowar
10	Garbela	748	—	—	—	O(2)	KR	—	Maize, Wheat
11	Bilakhera	478	—	—	—	O(2)	KR	—	Maize, Jowar
12	Saree Peepli	832	—	—	—	O(4)	KR	—	Maize, Wheat
13	Kesharpura	315	—	—	—	O(2)	—	—	Maize, Jowar
14	Rughnathpura	326	—	—	E	O(3)	KR	—	Maize, Jowar
15	Teekhimagri	497	—	—	—	O	KR	—	Maize, Jowar
16	Utha Khera	5,796	—	—	—	O(7)	KR	—	Maize, Jowar
17	Madhura Talab	6,813	P	—	—	O(8)	KR	PO	Maize, Jowar
18	Sagamagri	485	—	—	—	W(6)	—	—	Maize, Jowar
19	Talaya	594	—	—	—	W	KR	—	Maize, Jowar
20	Sepra	1,028	—	—	—	W(5)	KR	—	Maize, Jowar
21	Khera Narsingh Mata*	1,533	—	—	—	W	KR	—	Maize, Jowar
22	Kundaliya@ Jora Mahuri	1,018	—	—	—	W(2)	—	—	Maize, Jowar
23	Meriya Khera	1,439	—	—	—	W	—	—	Jowar, Maize
24	Sheekargah	507	—	—	—	—	—	—	Maize, Jowar
25	Jakhli	711	—	—	—	W(2)	—	—	Maize
26	Peepla-ka-Pani	212	—	—	—	W	—	—	Maize
27	Charpothan-ka-Pathar	659	—	—	—	W	—	—	Maize
28	Jhantla	6,201	—	—	—	W	—	—	Maize
29	Semliyon-ka-Khera	562	—	—	—	—	—	—	Maize, Jowar
30	Kesharpura	331	P	—	—	W	—	—	Maize
31	Kalyanpura Khurd	53	—	—	—	—	—	—	Maize, Jowar
32	Bakhatpura	97	—	—	—	—	—	—	Maize, Jowar
33	Peepli Khera	127	—	—	—	W	—	—	Maize
34	Hariipura	35	—	—	—	—	—	—	Maize, Jowar
35	Khakhri Khera	58	—	—	—	—	—	—	Maize, Jowar
36	Dalelpura Sangika	76	—	—	—	—	—	—	Maize, Jowar
37	Ummedpura	29	—	—	—	—	—	—	Maize, Jowar
38	Amba Khera	100	—	—	—	W(2)	—	—	Maize, Jowar
39	Umri Khera	40	—	—	—	W	—	—	Maize
40	Kushalpura	414	—	—	—	W	—	—	Maize
41	Samantpura	145	—	—	—	W	KR	—	Maize
42	Bardeeya	2,944	P	—	—	W(2)	KR	PO	Maize
43	Kanakpura	177	—	—	—	W	KR	—	Maize
44	Khera	1,387	P	—	—	W	KR	—	Maize
45	Kolvi	403	P	—	—	W	—	—	Maize, Jowar

* Fair of Mataji.

Land use (area under different types of land use in acres)							Nearest Town (Distance in Kilometres)	Code No.
Forest	Irrigated	Unirrigated	Tree Groves and Orchards	Fallow land	Cultivable waste	Area not available for cultivation		
11	12	13	13A	13B	14	15	16	1
—	5(W5)	60+5(D65)	—	6	90	1,261	Pratapgarh (30)	1
—	—	23+7(D30)	—	20	3	2,089	Pratapgarh (28)	2
—	—	15(D15)	—	—	15	649	Pratapgarh (24)	3
—	—	—	—	9	13	327	Pratapgarh (22)	4
—	—	65(D65)	—	31	54	2,048	Pratapgarh (24)	5
—	—	21(D21)	—	4	25	1,585	Pratapgarh (23)	6
—	—	10(D10)	—	10	9	133	Pratapgarh (22)	7
—	—	38+1(D39)	—	13	28	355	Pratapgarh (28)	8
—	5(W5)	28+6(D34)	—	—	15	307	Pratapgarh (28)	9
—	4(W4)	118+7(D125)	—	10	18	598	Pratapgarh (27)	10
—	—	110(D110)	—	10	220	138	Pratapgarh (26)	11
—	19(W19)	154+25(D179)	—	17	159	483	Pratapgarh (26)	12
—	1(W1)	45+1(D46)	—	9	44	216	Pratapgarh (24)	13
—	6(W6)	47+5(D52)	—	13	38	222	Pratapgarh (24)	14
—	6(W6)	25(D25)	—	17	4	445	Pratapgarh (24)	15
—	29(W29)	355+36(D391)	—	31	333	5,048	Pratapgarh (23)	16
—	144(W144)	1024+157(D1181)	—	234	1,212	4,199	Pratapgarh (21)	17
—	15(W15)	131+14(D145)	—	7	311	21	Pratapgarh (26)	18
—	40(W40)	206+4(D210)	—	5	320	23	Pratapgarh (24)	19
—	12(W12)	191+11(D202)	—	12	788	25	Pratapgarh (29)	20
—	69(W69)	467+82(D549)	—	6	622	369	Pratapgarh (24)	21
—	17(W17)	259+19(D278)	—	11	637	94	Pratapgarh (24)	22
—	51(W51)	654+58(D712)	—	34	411	289	Pratapgarh (28)	23
—	—	—	—	—	208	299	Pratapgarh (24)	24
—	1(W1)	61+2(D63)	—	4	217	428	Pratapgarh (30)	25
—	—	54(D54)	—	7	47	104	Pratapgarh (25)	26
—	—	177+1(D178)	—	22	207	253	Pratapgarh (27)	27
—	55(W55)	350+60(D410)	—	2	326	5,468	Pratapgarh (27)	28
—	4(W4)	84+6(D90)	—	13	53	408	Pratapgarh (27)	29
—	6(W6)	51+9(D60)	—	5	260	9	Pratapgarh (27)	30
—	8(W8)	37+10(D47)	—	1	5	2	Pratapgarh (27)	31
—	7(W7)	81+11(D92)	—	1	7	1	Pratapgarh (27)	32
—	10(W5,O5)	55+5(D60)	—	1	57	4	Pratapgarh (25)	33
—	—	19+1(D20)	—	7	9	—	Pratapgarh (15)	34
—	—	29(D29)	—	—	21	8	Pratapgarh (15)	35
—	2(W2)	56+7(D63)	—	1	16	1	Pratapgarh (15)	36
—	—	19(D19)	—	2	7	1	Pratapgarh (15)	37
—	7+2(W9)	67+7(D74)	—	—	23	3	Pratapgarh (15)	38
—	—	22+1(D23)	—	—	15	3	Pratapgarh (15)	39
—	15+2(W17)	114+18(D132)	—	—	98	187	Pratapgarh (18)	40
—	19+9(W28)	31+6(D37)	—	—	90	5	Pratapgarh (18)	41
—	227+150(W377)	794+62(D856)	—	55	829	1,039	Pratapgarh (29)	42
—	55+40(W95)	84+5(D89)	—	—	34	4	Pratapgarh (23)	43
—	133+30(W163)	826+81(D907)	—	11	328	89	Pratapgarh (29)	44
—	57+39(W96)	235+20(D255)	—	—	136	15	Pratapgarh (22)	45

TEHSIL : 11 - PRATAPGARH

Code No.	Name of the Village	Total area (in acres)	Amenities available within the village						Staple food
			Educational	Medical	Power supply	Drinking water	Communications	Post & Telegraph	
1	2	3	4	5	6	7	8	9	10
46	Kajli	832	P	—	—	W	—	—	Maize
47	Bila Khera	221	—	—	—	W(2)	—	—	Maize, Jowar
48	Bhameriya	508	—	—	—	W	KR	—	Maize
49	Ranjal	290	—	—	—	W(3)	—	—	Maize, Jowar
50	Rathoron-ka-Khera	156	—	—	—	—	—	—	Wheat, Maize
51	Peepli Khera 2	93	—	—	—	—	—	—	Maize, Jowar
52	Bambori	529	—	—	—	—	—	—	Maize
53	Padampura	182	—	—	—	W	—	—	Wheat, Maize
54	Saba Khera 1	444	—	—	—	W	—	—	Maize
55	Saba Khera 2	88	—	—	—	—	—	—	Maize, Jowar
56	Khakhri Khera	58	—	—	—	—	—	—	Maize, Jowar
57	Gumanpura Chhota	90	—	—	—	—	—	—	Maize, Jowar
58	Amli Phala	615	—	—	—	W	—	—	Maize
59	Naya Tapra	190	—	—	—	W	—	—	Maize
60	Kundwa Roondi	116	—	—	—	—	—	—	Maize, Jowar
61	Kheejan Khera	515	—	—	—	W	KR	—	Maize, Jowar
62	Dikniya	3,397	P	—	—	W(2)	KR	—	Maize, Jowar
63	Barabarda	6,394	P	—	—	W(3)	KR	PO	Maize, Jowar
64	Nalwa	2,272	—	—	—	O(2)	—	—	Maize, Jowar
65	Nakor	5,684	P	—	—	W(8)	KR	—	Maize, Wheat
66	Kalmi	446	—	—	—	—	—	—	Maize, Jowar
67	Karma Khera	1,526	—	—	—	—	KR	—	Maize, Jowar
68	Jambubela	3,547	—	—	—	W	—	—	Maize, Wheat
69	Balaliya	1,035	—	—	—	—	—	—	Maize, Jowar
70	Anoppura	2,364	—	—	—	O(5)	KR	—	Maize, Jowar
71	Gyaspur	10,751	P	—	—	W	KR	—	Maize, Wheat
72	Bordi	1,791	—	—	—	W	—	—	Wheat, Maize
73	Peepli Khera	1,322	—	—	—	W	KR	—	Maize, Wheat
74	Phulda	463	—	—	—	R	KR	—	Maize, Wheat
75	Jamu Khera	1,203	—	—	—	W(4),R	KR	—	Maize, Jowar
76	Bihara	2,730	—	—	—	W	KR	—	Maize, Jowar
77	Tila	5,338	—	—	—	W	KR	—	Maize, Jowar
78	Mahuri Khera	1,056	—	—	—	O	KR	—	Maize, Jowar
79	Bhagwanpura	482	—	—	—	O	KR	—	Maize, Jowar
80	Baori Khera	2,166	—	—	—	W	KR	—	Maize, Jowar
81	Khoriyado	561	—	—	—	O	—	—	Maize, Jowar
82	Habniya Rundi	180	—	—	—	W	KR	—	Maize, Jowar
83	Amli Khora	801	—	—	—	W	KR	—	Maize, Jowar
84	Parkhanda	133	—	—	—	W	KR	—	Maize, Jowar
85	Tahri	70	—	—	—	—	—	—	Maize, Jowar
86	Gumanpura Bara	131	—	—	—	W	—	—	Maize
87	Dalelpura Mota	347	—	—	—	—	—	—	Maize, Jowar
88	Nagpura	374	—	—	—	—	—	—	Maize, Jowar
89	Khoriya	854	P	—	—	W(2)	—	—	Maize
90	Chamlawada	1,270	P	—	—	O(2)	—	—	Maize, Jowar

Land use (area under different types of land use in acres)							Nearest Town (Distance in Kilometres)	Code No.
Forest	Irrigated	Unirrigated	Tree Groves and Orchards	Fallow land	Cultivable waste	Area not available for cultivation		
11	12	13	13A	13B	14	15	16	1
—	85+35(W120)	255+27(D282)	—	3	249	240	Pratapgarh (28)	46
—	13+3(W16)	118+14(D132)	—	3	79	8	Pratapgarh (22)	47
—	34+5(W39)	129+20(D149)	—	9	135	201	Pratapgarh (21)	48
—	23+1(W24)	103+21(D124)	—	1	155	8	Pratapgarh (20)	49
—	1(W1)	118+3(D121)	—	2	32	3	Pratapgarh (20)	50
—	1(W1)	55+2(D57)	—	10	24	3	Pratapgarh (18)	51
—	53+3(W56)	284+55(D339)	—	8	155	29	Pratapgarh (15)	52
—	18(W18)	117+24(D141)	—	4	36	7	Pratapgarh (22)	53
—	20+3(W23)	201+42(D243)	—	7	201	15	Pratapgarh (15)	54
—	—	59(D59)	—	5	7	17	Pratapgarh (15)	55
—	6(W6)	29+7(D36)	—	1	21	1	Pratapgarh (15)	56
—	—	25(D25)	—	3	31	31	Pratapgarh (15)	57
—	2(W2)	253+4(D257)	—	6	113	241	Pratapgarh (15)	58
—	—	76(D76)	—	1	56	57	Pratapgarh (15)	59
—	7(W7)	28+8(D36)	—	3	25	53	Pratapgarh (15)	60
—	28(W28)	261+30(D291)	—	3	83	140	Pratapgarh (16)	61
—	104(W104)	1077+109(D1186)	—	28	1,905	283	Pratapgarh (18)	62
—	165(W159, TK6)	1330+170(D1500)	—	93	3,574	1,232	Pratapgarh (24)	63
—	27(W27)	295+30(D325)	—	52	1,804	94	Pratapgarh (16)	64
—	68(W68)	957+64(D1021)	—	135	3,108	1,416	Pratapgarh (16)	65
—	—	—	—	17	6	423	Pratapgarh (28)	66
—	—	—	—	56	1,431	39	Pratapgarh (28)	67
—	3+2(W5)	84+1(D85)	—	32	3,264	164	Pratapgarh (20)	68
—	—	—	—	—	999	36	Pratapgarh (25)	69
—	4(W4)	217+4(D221)	—	26	389	1,728	Pratapgarh (30)	70
—	65+9(W74)	1554+48(D1602)	—	330	2,878	5,924	Pratapgarh (18)	71
—	38+4(W42)	460+30(D490)	—	1,233	38	22	Pratapgarh (16)	72
—	1(W1)	144(D144)	—	52	341	784	Pratapgarh (18)	73
—	—	136+1(D137)	—	15	249	63	Pratapgarh (16)	74
—	1(W1)	169+1(D170)	—	16	145	872	Pratapgarh (22)	75
—	2(W2)	485+6(D491)	—	35	317	1,891	Pratapgarh (14)	76
—	15(W15)	551+14(D565)	—	71	2,211	2,490	Pratapgarh (14)	77
—	2(W2)	526+2(D528)	—	17	491	20	Pratapgarh (12)	78
—	—	181(D181)	—	2	294	5	Pratapgarh (12)	79
—	—	1144+6(D1150)	—	6	985	31	Pratapgarh (16)	80
—	9(W9)	169+11(D180)	—	1	353	29	Pratapgarh (12)	81
—	—	148(D148)	—	—	29	3	Pratapgarh (14)	82
—	6(W6)	406+6(D412)	—	7	78	304	Pratapgarh (14)	83
—	—	54+2(D56)	—	—	41	38	Pratapgarh (14)	84
—	—	48(D48)	—	5	16	1	Pratapgarh (15)	85
—	1(W1)	35+1(D36)	—	2	28	65	Pratapgarh (15)	86
—	—	198(D198)	—	7	134	8	Pratapgarh (15)	87
—	11(W11)	178+11(D189)	—	6	103	76	Pratapgarh (14)	88
—	67+3(W70)	426+79(D505)	—	21	292	48	Pratapgarh (18)	89
—	66+3(W69)	767+49(D816)	—	27	371	39	Pratapgarh (20)	90

TEHSIL : 11 - PRATAPGARH

Code No.	Name of the Village	Total area (in acres)	Amenities available within the village						Staple food
			Educational	Medical	Power supply	Drinking water	Communications	Post & Telegraph	
1	2	3	4	5	6	7	8	9	10
91	Gopalpura	350	—	—	—	W(6)	—	—	Wheat, Maize
92	Ghorawal	417	—	—	—	W	KR	—	Wheat, Maize
93	Thara	1,541	M	MCW	—	W(2),O(5)	KR	PO	Maize, Jowar
94	Lalpura	868	—	—	—	O(8)	—	—	Maize, Jowar
95	Kanora	1,263	P	—	—	W,R	—	—	Maize, Jowar
96	Peeloo*	2,186	P	—	—	R	KR	PO	Wheat, Maize
97	Bhat Kheri	461	—	—	—	W	KR	—	Wheat, Maize
98	Peepaliyani	208	—	—	—	—	—	—	—
99	Sajanpuriya	211	—	—	—	W	—	—	Maize, Jowar
100	Magroda	1,604	P	—	—	W(2)	KR	—	Wheat, Maize
101	Tofa Khera†	635	P	—	—	W	KR	—	Wheat, Maize
102	Deri	681	—	—	—	W	—	—	Maize, Wheat
103	Peepaliya Chamanji ka	423	—	—	—	W	—	—	Maize, Jowar
104	Kolvi	444	—	—	—	W	KR	—	Maize
105	Barkhera @ Ramprad-ka-Khera	826	P	—	—	W	—	—	Wheat, Maize
106	Jaswantpura	370	—	—	—	W(2)	—	—	Maize, Jowar
107	Haripura	277	—	—	—	—	KR	—	Wheat, Maize
108	Rathajana	1,969	P	D	—	W(2)	KR	PO	Wheat, Maize
109	Chhayan‡	1,112	—	—	—	W,R	KR	—	Maize, Jowar
110	Umarda	210	—	—	—	—	—	—	Maize, Jowar
111	Bajni	508	—	—	—	W	—	—	Maize, Jowar
112	Panmori+	2,653	P	—	—	W,TK(2)	KR	PO	Wheat, Maize
113	Ratniya Kheri	514	—	—	—	W	KR	—	Wheat, Jowar
114	Semanop	1,924	P	—	—	O(2)	—	—	Wheat, Maize
115	Peepali Tapra	310	—	—	—	W	KR	—	Maize, Jowar
116	Kunda-ka-Tapra	137	—	—	—	W	KR	—	Maize, Jowar
117	Narayan Khera	1,185	P	—	—	W	KR	—	Maize, Jowar
118	Biliya Rundi	360	—	—	—	O	—	—	Maize, Jowar
119	Kalrunya	696	—	—	—	O(2)	—	—	Maize, Jowar
120	Dhamontar	1,940	M	D	E	W(3)	KR	PT	Maize, Jowar
121	Chowkri	740	—	—	—	W	—	—	Maize, Jowar
122	Kulmipura	1,131	P	—	E	W(3)	KR	—	Maize, Jowar
123	Dudli Tanda	560	—	—	E	W(2)	KR	—	Maize, Wheat
124	Dalum	1,224	P	—	—	W(4)	KR	—	Wheat, Maize
125	Gopalpura	998	—	—	—	W	KR	—	Maize, Jowar
126	Higoriya	346	P	—	—	W	—	—	Wheat, Maize
127	Andgora	1,079	—	—	—	W(8)	KR	—	Maize, Jowar
128	Majesariya	307	—	—	—	W(2)	KR	—	Maize, Jowar
129	Hathni Kundi	1,231	—	—	—	W(3)	KR	—	Maize, Jowar
130	Ranchhorpura	403	—	—	—	W(3),R	KR	—	Jowar, Maize
131	Bari	769	—	—	E	W(6),R	KR	—	Jowar Maize
132	Samli Pathar	1,673	P	—	—	W(13)	KR	—	Jowar Maize
133	Ranpur	1,992	—	—	—	W	KR	—	Jowar Maize
134	Cheeklad	3,620	P	—	—	W	KR	—	Maize, Wheat
135	Phunga Talab	2,419	—	—	—	W	—	—	Maize, Wheat

* Temples of Vishnuji and Mahadeoji.

† Temple of Vishnuji.

‡ Place of Deonarayanji.

\+ Temple of Krishna; and Mosque.

Land use (area under different types of land use in acres)							Nearest Town (Distance in Kilometres)	Code No.
Forest	Irrigated	Unirrigated	Tree Groves and Orchards	Fallow land	Cultivable waste	Area not available for cultivation		
11	12	13	13A	13B	14	15	16	1
—	4(W4)	196+4(D200)	—	5	138	7	Pratapgarh (20)	91
—	50+4(W54)	207+53(D260)	—	5	134	21	Pratapgarh (19)	92
—	140+29(W169)	774+70(D844)	1	21	532	73	Pratapgarh (22)	93
—	86+33(W119)	433+30(D463)	—	3	314	32	Pratapgarh (20)	94
—	183(W183)	525(D525)	—	33	457	65	Pratapgarh (16)	95
—	343+13(W167, TK189)	1094+284(D1378)	—	17	609	123	Pratapgarh (16)	96
—	20(W20)	332+14(D346)	—	21	70	18	Pratapgarh (18)	97
—	—	52(D52)	—	5	47	104	Pratapgarh (18)	98
—	21(W21)	120+13(D133)	—	—	64	6	Pratapgarh (15)	99
—	165+6(W171)	996+135(D1131)	—	18	345	80	Pratapgarh (14)	100
—	357+3(W9, TK351)	75+275(D350)	—	13	160	30	Pratapgarh (14)	101
—	208+1(W11, TK198)	302+114(D416)	—	7	135	29	Pratapgarh (14)	102
—	209+3(W31, TK181)	90+98(D188)	—	5	94	25	Pratapgarh (14)	103
—	56+40(W96)	235+19(D254)	—	—	136	17	Pratapgarh (15)	104
—	241+5(W88, TK158)	336+219(D555)	—	3	209	37	Pratapgarh (12)	105
—	17(W17)	260+7(D267)	—	1	78	14	Pratapgarh (16)	106
—	—	217+2(D219)	—	6	44	10	Pratapgarh (18)	107
—	194+7(W201)	991+151(D1142)	—	186	498	100	Pratapgarh (17)	108
—	56+6(TK62)	231+50(D281)	—	47	551	227	Pratapgarh (17)	109
—	—	44+1(TK45)	—	7	152	7	Pratapgarh (13)	110
—	14(TK14)	337(D337)	—	18	109	30	Pratapgarh (12)	111
—	123+6(W129)	1352+109(TK25, D1436)	—	358	668	152	Pratapgarh (14)	112
—	48+1(W49)	357+46(D403)	—	6	85	18	Pratapgarh (16)	113
—	59+1(W60)	900+67(D967)	—	83	795	87	Pratapgarh (15)	114
—	2(W2)	207+1(D208)	—	4	92	5	Pratapgarh (12)	115
—	1(W1)	85+1(D86)	—	—	45	6	Pratapgarh (12)	116
—	23(W23)	841+17(D858)	—	26	260	35	Pratapgarh (11)	117
—	3(W3)	241+6(D247)	—	3	103	10	Pratapgarh (16)	118
—	3(W3)	302+3(D305)	—	3	377	11	Pratapgarh (13)	119
—	69+3(W72)	887+75(D962)	—	10	873	101	Pratapgarh (10)	120
—	38+2(W40)	351+42(D392)	—	7	312	32	Pratapgarh (12)	121
—	172+31(W203)	333+142(D475)	—	5	554	67	Pratapgarh (10)	122
—	20+1(W21)	271+12(D283)	—	3	250	16	Pratapgarh (9)	123
—	20(W20)	521+31(D552)	1	45	594	43	Pratapgarh (8)	124
—	29+5(W34)	397+27(D424)	—	10	527	35	Pratapgarh (5)	125
—	3(W3)	134+2(D136)	—	6	118	85	Pratapgarh (6)	126
—	18+1(W19)	422+14(D436	—	6	368	265	Pratapgarh (11)	127
—	2(W2)	96+6(D102)	—	—	52	157	Pratapgarh (12)	128
—	2(W2)	298+2(D300)	—	26	160	745	Pratapgarh (18)	129
—	1(W1)	175+1(D176)	—	30	114	83	Pratapgarh (13)	130
—	—	225(D225)	—	13	163	368	Pratapgarh (17)	131
—	17(W17)	435+6(D441)	—	46	285	890	Pratapgarh (17)	132
—	—	227+3(D230)	—	51	344	1,370	Pratapgarh (20)	133
—	22+4(W26)	676+16(D692)	—	205	2,132	585	Pratapgarh (14)	134
—	4(W4)	34+3(D37)	—	20	335	2,026	Pratapgarh (20)	135

TEHSIL : 11 - PRATAPGARH

Code No.	Name of the Village	Total area (in acres)	Amenities available within the village						Staple food
			Educational	Medical	Power supply	Drinking water	Communications	Post & Telegraph	
1	2	3	4	5	6	7	8	9	10
136	Adavela@ Khatron-ka-Khera	1,554	—	—	—	W	—	—	Maize, Wheat
137	Khootgarh	925	—	—	—	W(2)	—	—	Maize, Wheat
138	Jolar	3,594	—	—	—	W(16),R	KR	—	Jowar, Maize
139	Magri	3,581	—	—	—	W(4),R	KR	—	Jowar, Maize
140	Deogarh	3,089	P	D	—	W(11),TK(5)	KR	PO	Maize, Jowar
141	Lalpura	450	—	—	—	W(3),R	KR	—	Jowar, Maize
142	Prayagji-ka-Pathar	659	—	—	—	W,R	KR	—	Jowar, Maize
143	Khermagri	990	—	—	—	W	KR	—	Jowar, Maize
144	Luhariya*	1,276	—	—	—	W	—	—	Maize, Jowar
145	Manawala	616	—	—	—	—	—	—	—
146	Bamotar	1,349	—	—	—	W	—	—	Wheat, Gram
147	Amba Mata†	17	—	—	—	W(3)	KR	—	Maize, Wheat
148	Sichhpura‡	2,082	—	—	E	W(2)	KR	PO	Wheat, Gram
149	Bori+	1,776	P	—	—	W(3)	—	—	Wheat, Maize
150	Kariyawad	1,238	—	—	—	W	—	—	Wheat, Maize
151	Bhuwasya**	1,295	P	—	E	W(2)	KR	—	Wheat, Maize
152	Kamaliya	881	P	—	E	W	—	—	Wheat, Gram
153	Dhamaliya	612	P	—	E	W	—	—	Maize, Jowar
154	Dama Kheri	450	P	—	—	W	—	—	Maize, Wheat
155	Gadola	2,160	M	D	E	W(3)	—	PO	Maize, Jowar
156	Sakariya**	1,645	P	—	—	W(2)	KR	—	Maize, Jowar
157	Amlawad	3,212	—	D	E	W(2)	KR	PO	Wheat, Maize
158	Khariya Kheri	623	—	—	—	W	—	—	Wheat, Gram
159	Cheniya Kheri	1,256	P	—	E	W(2)	KR	—	Maize, Jowar
160	Barmandal	2,711	P	—	E	W(5)	KR	PO	Maize, Jowar
161	Palthan††	1,463	P	—	E	W,R	KR	—	Maize, Jowar
162	Teriya Kheri	197	—	—	—	W	—	—	Maize, Jowar
163	Achalpuriya	605	—	—	—	W	—	—	Maize, Jowar
164	Gardora	973	P	—	—	W	—	—	Maize, Jowar
165	Gardori	879	P	—	—	W(2)	—	—	Maize, Jowar
166	Dabra	1,354	P	—	—	W(2)	—	PO	Maize, Jowar
167	Nathu Kheri	1,003	P	—	—	W(2)	—	—	Wheat, Maize
168	Kalyanpura‡‡	1,571	P	—	—	W	—	—	Wheat, Maize
169	Kachnara	710	—	—	—	W	—	—	Wheat, Jowar
170	Richhawara**	952	P	—	—	W	—	PO	Maize, Jowar
171	Morjhar	323	P	—	—	W	—	—	Jowar, Wheat
172	Katkari	379	—	—	—	W	—	—	Jowar, Maize
173	Manchlani	184	—	—	—	W	—	—	Jowar, Maize
174	Machlana	480	—	—	—	W(2)	PR	—	Jowar, Maize
175	Hatuniya	1,705	P	—	—	W(2),TK	PR	—	Jowar, Maize
176	Pratappura**	526	P	—	—	W	—	—	Wheat, Maize
177	Seengpuriya	292	—	—	—	—	—	—	Jowar, Maize
178	Chhota Rasi++	1,377	P	—	—	W	PR	—	Maize, Jowar
179	Mokhampura††	595	—	—	—	W	PR	—	Wheat, Maize
180	Gordhanpura	368	—	—	—	W	PR	—	Maize, Jowar

* Shrines of Bherun Baba and Hanumanji.

** Temple of Vishnuji.

† Fair on October 31.

†† Temples of Vishnuji and Mahadeoji.

‡ Temples of Hanumanji, Mahadeoji and Vishnuji.

‡‡ Temple of Vishnuji; Jain Temple; and Mosque.

+ Temples of Paras Nath,Vishnuji and Mahadeoji.

++ Temples of Vishnuji, Bherunji and Mahadeoji.

Land use (area under different types of land use in acres)							Nearest Town (Distance in Kilometres)	Code No.
Forest	Irrigated	Unirrigated	Tree Groves and Orchards	Fallow land	Cultivable waste	Area not available for cultivation		
11	12	13	13A	13B	14	15	16	1
—	3(W3)	158+3(D161)	—	54	631	708	Pratapgarh (20)	136
—	2(W2)	82+2(D84)	—	21	218	602	Pratapgarh (18)	137
—	47(W47)	326+55(D381)	—	22	2,525	674	Pratapgarh (35)	138
—	20(W20)	290+20(D310)	—	46	196	3,029	Pratapgarh (32)	139
—	133+3(W39,TK97)	569+133(TK12,D690)	—	111	300	1,976	Pratapgarh (17)	140
—	1(W1)	229+1(D230)	—	25	27	168	Pratapgarh (17)	141
—	—	240(D240)	—	28	235	156	Pratapgarh (8)	142
—	—	339+1(D340)	—	7	286	358	Pratapgarh (10)	143
51	2(W2)	510+6(D516)	—	20	595	98	Pratapgarh (11)	144
—	10(W10)	376+17(D393)	—	15	198	17	Pratapgarh (11)	145
—	50(W50)	910+45(D955)	—	118	224	47	Pratapgarh (5)	146
—	1(W1)	6+1(D7)	1	—	5	4	Pratapgarh (6)	147
—	161+97(W258)	1169+59(D1228)	—	50	625	77	Pratapgarh (11)	148
—	115+5(W120)	1071+112(D1183)	—	19	506	65	Pratapgarh (13)	149
—	13+1(W14)	984+19(D1003)	—	80	130	31	Pratapgarh (4)	150
—	93+6(C99)	828+92(D920)	—	23	310	41	Pratapgarh (10)	151
—	23(W23)	538+20(D558)	—	27	256	37	Pratapgarh (3)	152
—	20+1(W21)	354+17(D371)	—	35	180	23	Pratapgarh (11)	153
—	22(W22)	325+22(D347)	—	4	88	11	Pratapgarh (12)	154
—	233+5(W230,TK8)	1188+180(D1368)	—	62	525	152	Pratapgarh (13)	155
—	88+5(W93)	1075+79(D1154)	—	38	400	44	Pratapgarh (7)	156
—	135+5(W140)	2390+155(D2545)	—	199	411	77	Pratapgarh (1)	157
—	59+3(W62)	318+41(D359)	—	42	167	37	Pratapgarh (3)	158
—	71+1(W72)	829+68(D897)	—	19	295	42	Pratapgarh (6)	159
—	189+10(W199)	1798+162(D1960)	2	45	595	82	Pratapgarh (8)	160
—	110+7(W117)	815+73(D888)	—	75	407	56	Pratapgarh (10)	161
—	26(W26)	99+93(D192)	—	—	66	6	Pratapgarh (13)	162
—	34+2(W36)	405+30(D435)	—	12	135	19	Pratapgarh (14)	163
—	70+2(W72)	608+67(D675)	—	11	246	38	Pratapgarh (16)	164
—	56+3(W59)	543+58(D601)	3	7	248	22	Pratapgarh (16)	165
—	102+8(W110)	744+90(D834)	—	38	437	43	Pratapgarh (14)	166
—	64+8(W72)	622+53(D675)	1	13	279	24	Pratapgarh (12)	167
—	74+3(W77)	907+76(D983)	—	82	429	79	Pratapgarh (14)	168
—	52+2(W54)	416+70(D486)	—	23	189	30	Pratapgarh (14)	169
—	64+2(W66)	444+71(TK2,D513)	2	48	315	79	Pratapgarh (17)	170
—	29+6(W35)	181+25(D206)	—	8	84	21	Pratapgarh (17)	171
—	28+6(W34)	216+16(D232)	—	—	113	22	Pratapgarh (19)	172
—	12+1(W13)	112+10(D122)	—	1	47	12	Pratapgarh (17)	173
—	40+4(W44)	239+23(D262)	—	4	151	46	Pratapgarh (17)	174
—	91+11(W102)	933+59(D992)	1	30	600	50	Pratapgarh (17)	175
—	55+6(W61)	251+46(D297)	—	35	167	18	Pratapgarh (16)	176
—	1(W1)	178+8(D186)	—	14	94	5	Pratapgarh (13)	177
—	65+3(W68)	794+84(TK33,D845)	—	46	358	114	Pratapgarh (11)	178
—	23+2(W25)	325+21(D346)	1	51	175	20	Pratapgarh (11)	179
—	8+1(W9)	252+6(D258)	—	3	94	11	Pratapgarh (8)	180

TEHSIL : 11 - PRATAPGARH

Code No.	Name of the Village	Total area (in acres)	Amenities available within the village						Staple food
			Educational	Medical	Power supply	Drinking water	Communications	Post & Telegraph	
1	2	3	4	5	6	7	8	9	10
181	Awleshwar	2,347	P,M	—	E	W(3)	PR,KR	PO	Maize, Jowar
182	Basad*	4,486	P	D	E	W(4)	PR,KR	PO	Wheat, Maize
183	Rughnathpura	309	H	—	—	W	—	—	Wheat, Gram
184	Bagwas	1,057	P	—	—	W	—	—	Wheat, Gram
185	Karamdi Khera†	268	P	—	—	W(2)	KR	PO	Maize, Jowar
186	Salamgarh‡	918	—	D	—	W	KR	—	Maize, Jowar
187	Gopalpura‡	897	—	—	—	W	—	—	Maize, Jowar
188	Naya Khera‡	362	—	—	—	W	—	—	Maize, Jowar
189	Achalpura†	4,032	P	—	—	W(2),TK	KR	PO	Maize, Jowar
190	Chhoti Bambori‡	842	—	—	—	W	KR	—	Maize, Jowar
191	Bari Bambori‡	1368	—	—	—	W	—	—	Maize, Jowar
192	Sahji-ka-Pathar†	408	—	—	—	—	—	—	Maize Jowar
193	Chhoti Lank‡	494	—	—	—	W(3)	—	—	Maize Jowar
194	Sitanagri†	439	—	—	—	W	—	—	Wheat, Maize
195	Khanan	931	—	—	—	—	—	—	Wheat
196	Bari Lakh**	4,158	P	—	—	W(2),TK	—	—	Maize, Wheat
197	Gameta	1,830	—	—	—	TK	—	—	Maize
198	Dharni††	1,381	—	—	—	W	—	—	Maize
199	Kotwal	4,702	—	—	—	W(17)	KR	—	Maize, Rice
200	Mehndi Khera	4,417	—	—	—	W(7)	—	—	Maize, Rice
201	Karwan Moda	1,965	—	—	—	—	KR	—	Maize, Jowar
202	Chittori	2,549	—	—	—	W,TK	—	—	Wheat, Maize
203	Rampuriya	1,847	P	—	—	W(2)	KR	—	Wheat, Maize
204	Chhayan Kotra	375	—	—	—	W	—	—	Maize, Wheat
205	Madpuri	473	—	—	—	W	—	—	Maize, Wheat
206	Dhaman Doongri	706	—	—	—	W,TK	—	—	Maize, Wheat
207	Maheedon-ka-Khera	351	—	—	—	W	KR	—	Maize, Wheat
208	Odwara	615	—	—	—	W(2)	—	—	Maize, Wheat
209	Karoli	1,749	—	—	—	W(2)	KR	—	Maize, Wheat
210	Hadiji-ka-Pipaliya	542	P	—	—	W	—	—	Maize Jowar
211	Bandi Khali‡‡	233	—	—	—	W	—	—	Maize, Wheat
212	Dotar†	74	—	—	—	W	—	—	Maize Jowar
213	Bhamar Khema†	655	—	—	—	W	—	—	Maize, Jowar
214	Raja Rundi†	215	—	—	—	W	—	—	Maize, Jowar
215	Chatra Kheri	683	—	—	—	W	PR	—	Maize, Jowar
216	Teemarwa	911	—	—	—	W	PR	—	Maize, Jowar
217	Makanpura	207	—	—	—	W(2)	PR	—	Maize, Jowar
218	Manohargarh	3,320	—	—	—	W	—	—	Maize, Jowar
219	Baneriya Khurd	626	P	—	—	W	PR,KR	—	Maize, Jowar
220	Manpura @ Kathagara++	958	P	—	E	W(2)	PR,KR	—	Maize, Jowar
221	Kariyawad	549	P	—	—	W	—	—	Maize, Jowar
222	Seengpuriya	396	—	—	—	—	—	—	Maize, Jowar
223	Keet Kheri	437	—	—	—	W	—	—	Maize, Jowar
224	Rajora ×	1,836	P	—	—	W(2)	—	—	Maize, Jowar
225	Semli ×	802	P	—	—	W(2)	—	—	Maize, Jowar

* Temples of Vishnuji, Hanumanji and Mahadeoji.

† Temples of Bherunji and Hanumanji.

‡ Shrines of Bherunji and Hanumanji.

++ Temples of Vishnuji, Hanumanji, Bherunji and Mahadeoji.

** Shrine of Deonarainji.

†† Shrine of Diwag Mata.

Land use (area under different types of land use in acres)							Nearest Town (Distance in Kilometres)	Code No.
Forest	Irrigated	Unirrigated	Tree Groves and Orchards	Fallow land	Cultivable waste	Area not available for cultivation		
11	12	13	13A	13B	14	15	16	1
—	194+20(W214)	1371+207(TK1,D1577)	1	51	634	96	Pratapgarh (10)	181
—	202+2(W204)	3138+219 (D3357)	3	51	903	189	Pratapgarh (5)	182
—	39+3(W42)	108+18(D126)	2	8	116	36	Pratapgarh (5)	183
—	36+1(W37)	463+44(D507)	—	99	407	52	Pratapgarh (1)	184
—	1(W1)	143+5(D148)	—	9	111	4	Pratapgarh (10)	185
7	5(W5)	252+18(D270)	—	17	621	16	Pratapgarh (7)	186
—	2(W2)	156+2(D158)	—	60	464	215	Pratapgarh (8)	187
144	—	70+6(D76)	—	7	129	12	Pratapgarh (8)	188
94	39(C39)	1042+51(D1093)	—	15	2,816	26	Pratapgarh (12)	189
—	8(W8)	362+8(D370)	—	82	371	19	Pratapgarh (12)	190
—	5(W5)	551+11(D562)	—	33	613	166	Pratapgarh (12)	191
—	—	137+1(D138)	—	12	88	171	Pratapgarh (14)	192
—	—	157(D157)	—	10	160	167	Pratapgarh (14)	193
—	—	119+1(D120)	—	16	110	194	Pratapgarh (12)	194
—	69(W43,O26)	636+30(D666)	—	79	93	54	Pratapgarh (12)	195
—	3(W3)	225+2(D227)	—	103	649	3,178	Pratapgarh (15)	196
—	—	63(D63)	—	12	191	1,564	Pratapgarh (25)	197
—	5(W5)	41+5(D46)	—	5	397	933	Pratapgarh (25)	198
—	59(W59)	316+44(D360)	—	34	1,217	3,076	Pratapgarh (33)	199
—	17(W17)	128+19(D147)	—	4	637	3,631	Pratapgarh (33)	200
—	—	—	—	—	—	1,965	Pratapgarh (22)	201
—	—	129(D129)	—	15	1,189	1,212	Pratapgarh (22)	202
—	—	467+2(D469)	—	59	447	874	Pratapgarh (19)	203
—	—	34+2(D36)	—	11	323	7	Pratapgarh (19)	204
—	—	214+1(D215)	—	26	225	8	Pratapgarh (17)	205
—	—	238+4(D242)	—	26	429	13	Pratapgarh (16)	206
—	—	147+4(D151)	—	17	181	6	Pratapgarh (17)	207
—	—	174(D174)	—	21	351	69	Pratapgarh (12)	208
—	—	489+5(D494)	—	30	933	297	Pratapgarh (12)	209
—	52+3(W55)	347+50(D397)	—	4	115	24	Pratapgarh (16)	210
—	—	87+2(D89)	—	7	128	11	Pratapgarh (15)	211
—	8(W8)	196+12(D208)	—	23	171	476	Pratapgarh (12)	212
—	3(W3)	64+2(D66)	—	5	573	10	Pratapgarh (11)	213
17	—	38+1(D39)	—	1	144	15	Pratapgarh (8)	214
—	—	125+4(D129)	—	12	541	5	Pratapgarh (3)	215
58	1(W1)	221+7(D228)	—	28	593	10	Pratapgarh (3)	216
—	—	55(D55)	—	53	83	16	Pratapgarh (3)	217
433	17(W17)	1029+28(D1057)	—	130	583	1,128	Pratapgarh (4)	218
—	6(W6)	349+12(D361)	—	23	236	12	Pratapgarh (5)	219
—	57+2(W59)	492+49(D541)	1	14	348	46	Pratapgarh (1)	220
—	43(W43)	279+40(D319)	—	24	171	32	Pratapgarh (13)	221
—	—	356+2(D358)	—	20	16	4	Pratapgarh (6)	222
—	9+1(W10)	311+4(D315)	—	33	76	14	Pratapgarh (9)	223
—	121+7(W128)	1039+86(D1125)	1	12	595	68	Pratapgarh (6)	224
—	63+8(W71)	502+55(D557)	—	5	211	21	Pratapgarh (13)	225

‡‡ Temple of Hanumanji.

++ Temple of Vishnuji and Deora of Deonarainji.

× Temple.

TEHSIL : 11 - PRATAPGARH

Code No.	Name of the Village	Total area (in acres)	Amenities available within the village						Staple food
			Educational	Medical	Power supply	Drinking water	Communications	Post & Telegraph	
1	2	3	4	5	6	7	8	9	10
226	Dewad*	1,668	P	—	—	W(2)	—	—	Maize, Jowar
227	Arniya	1,032	P	—	—	W(2)	KR	—	Maize, Jowar
228	Sakar Kheri	459	—	—	—	W	—	—	Jowar, Maize
229	Basera	876	P	—	—	W	—	PO	Jowar, Maize
230	Selarpura Kalan	395	—	—	—	—	—	—	—
231	Kuni	487	P	—	—	W	PR	PO	—
232	Rajpuriya	180	—	—	—	W	—	—	Maize, Jowar
233	Kathar	457	—	—	—	W,R	PR	—	Maize, Jowar
234	Nanan	499	P	—	—	W,R	—	—	Jowar, Maize
235	Dhaneshari	281	—	—	—	W	—	—	Jowar, Maize
236	Barodiya	391	P	—	—	W	—	—	Jowar, Maize
237	Pataniya	262	—	—	—	W	—	—	Jowar, Maize
238	Bar Kheri	303	—	—	—	—	—	—	Jowar, Maize
239	Bagariya	564	—	—	—	W	—	—	Jowar, Maize
240	Baroth	1,495	P	—	—	W	—	PO	Jowar, Maize
241	Jaswantpura	438	—	—	—	W	KR	—	Maize, Jowar
242	Theekariya	617	P	—	—	W	KR	—	Maize, Jowar
243	Asawata	1,858	P	—	—	W(2)	KR	PO	Maize, Jowar
244	Bajranggarh	1,662	P	—	—	W(2)	—	—	Maize, Jowar
245	Bhanawada†	1,222	—	—	—	W,O	KR	—	Maize, Jowar
246	Akhepur	1,222	P	—	—	W	KR	—	Wheat Jowar
247	Sanchai	914	P	—	—	W(3)	—	—	Maize, Jowar
248	Jhasri	1,698	P	—	—	W(2)	—	PO	Maize, Jowar
249	Sehanpura	1,704	—	—	—	W(3)	—	—	Wheat, Jowar
250	Jahazpur	1,192	P	—	—	W(3)	—	—	Wheat, Jowar
251	Kherot	1,792	P,M	D	—	W(8)	KR	PO	Maize, Jowar
252	Jhaunda	261	—	—	—	W	KR	—	Maize, Jowar
253	Kerwas	1,170	P	—	—	W(5),O	—	—	Wheat, Jowar
254	Nai-ka-Pathar	515	—	—	—	W(3)	—	—	Wheat, Jowar
255	Kushalpura	95	—	—	—	—	KR	—	Maize, Jowar
256	Talab Khera	60	—	—	—	O	—	—	Maize, Jowar
257	Khatoni	130	P	—	—	W	KR	—	Maize, Jowar
258	Jogi Khera	270	—	—	—	—	KR	—	Maize, Jowar
259	Amarpura	183	—	—	—	—	—	—	Maize, Jowar
260	Dodiyar Khera	107	—	—	—	W(3)	KR	—	Maize, Jowar
261	Harmar Khera	158	—	—	—	W	KR	—	Maize, Jowar
262	Amli Khera	683	P	—	—	W(6)	PR,KR	—	Maize, Jowar
263	Kanpuriya	239	—	—	—	—	KR	—	Maize, Jowar
264	Pandiya	958	P	—	—	W	—	—	Maize, Jowar
265	Didor Khera	92	—	—	—	W(2)	KR	—	Maize, Jowar
266	Dor-ka-Khera	212	—	—	—	W	PR	—	Maize, Jowar
267	Churayta	154	—	—	—	O	KR	—	Maize, Jowar
268	Nani Rel	393	—	—	—	—	—	—	Maize, Jowar
269	Parliya	87	—	—	—	W	PR	—	Maize, Jowar
270	Kachotiya	1,184	P	—	—	O	KR	PO	Maize, Jowar

* Temple.

† Shrines of Hanumanji and Bherunji.

Land use (area under different types of land use in acres)								
Forest	Irrigated	Unirrigated	Tree Groves and Orchards	Fallow land	Cultivable waste	Area not available for cultivation	Nearest Town (Distance in Kilometres)	Code No.
11	12	13	13A	13B	14	15	16	1
—	79+5(W84)	913+98(D1011)	1	15	589	71	Pratapgarh (14)	226
—	68+4(W72)	587+77(D664)	—	3	349	25	Pratapgarh (15)	227
—	21+2(W23)	239+13(D252)	—	8	168	23	Pratapgarh (17)	228
—	31+2(W33)	429+20(D449)	—	17	367	32	Pratapgarh (17)	229
—	91+20(W111)	190+15(D205)	—	2	77	35	Pratapgarh (17)	230
—	29+4(W33)	270+37(D307)	1	8	142	37	Pratapgarh (18)	231
—	27+5(W32)	61+18(D79)	—	1	68	23	Pratapgarh (19)	232
—	23(W23)	303+26(D329)	—	2	90	39	Pratapgarh (20)	233
—	84+6(W22,O68)	148+75(D223)	—	14	188	65	Pratapgarh (20)	234
—	16+1(W17)	174+6(D180)	—	—	78	13	Pratapgarh (18)	235
—	33+5(W22,O16)	201+10(D211)	—	5	132	20	Pratapgarh (17)	236
—	17+1(W18)	126+16(D142)	—	8	91	20	Pratapgarh (18)	237
—	10+1(W11)	217+4(D221)	—	3	58	15	Pratapgarh (18)	238
—	94+6(W62,O38)	220+90(D310)	—	16	191	43	Pratapgarh (19)	239
—	83+5(W88)	912+74(D986)	—	39	392	69	Pratapgarh (19)	240
—	19+2(W21)	267+11(D278)	—	2	139	11	Pratapgarh (18)	241
—	43(W43)	308+2(D310)	—	5	234	27	Pratapgarh (15)	242
—	105+16(W121)	1040+74(D1114)	—	20	617	76	Pratapgarh (15)	243
—	98+4(W102)	852+132(D984)	1	327	329	55	Pratapgarh (11)	244
—	33+1(W34)	706+47(D753)	—	17	431	35	Pratapgarh (16)	245
—	75+1(W76)	656+56(D712)	—	2	455	34	Pratapgarh (12)	246
—	90+6(W96)	404+67(D471)	1	77	309	33	Pratapgarh (10)	247
—	92+1(W93)	1129+93(D1222)	—	169	237	71	Pratapgarh (9)	248
—	61+7(W68)	1128+67(D1195)	1	38	445	31	Pratapgarh (8)	249
—	112+13(W125)	573+76(D649)	—	13	472	22	Pratapgarh (10)	250
—	142+12(W140,TK14)	1061+120(D1181)	—	21	480	88	Pratapgarh (8)	251
—	8(W8)	90+7(D97)	—	27	129	7	Pratapgarh (11)	252
—	14(W14)	577+23(D600)	—	15	350	214	Pratapgarh (11)	253
—	9(W9)	160+3(D163)	—	6	326	14	Pratapgarh (11)	254
—	—	70+2(D72)	—	—	25	—	Pratapgarh (8)	255
—	—	34+5(D39)	—	1	25	—	Pratapgarh (7)	256
—	2(W2)	49(D49)	—	1	77	1	Pratapgarh (11)	257
—	—	72+1(D73)	—	—	190	8	Pratapgarh (7)	258
—	—	50(D50)	—	—	130	3	Pratapgarh (27)	259
—	9(W9)	61+1(D62)	—	—	28	9	Pratapgarh (8)	260
—	1(W1)	47+1(D48)	—	20	87	3	Pratapgarh (3)	261
—	25(W25)	524+38(D562)	—	40	71	23	Pratapgarh (6)	262
—	2(W2)	164+1(D165)	—	13	46	14	Pratapgarh (5)	263
—	36(W36)	330+39(D369)	—	28	542	22	Pratapgarh (8)	264
—	—	22+6(D28)	—	—	70	—	Pratapgarh (13)	265
—	2(W2)	87+2(D89)	—	9	112	2	Pratapgarh (6)	266
—	—	21+4(D25)	—	—	127	6	Pratapgarh (8)	267
—	—	43(D43)	—	—	348	2	Pratapgarh (6)	268
—	1(W1)	48+1(D49)	—	1	30	7	Pratapgarh (6)	269
—	22(W22)	434+8(D442)	—	21	503	204	Pratapgarh (8)	270

TEHSIL : 11 - PRATAPGARH

Code No.	Name of the Village	Total area (in acres)	Amenities available within the village						Staple food
			Educational	Medical	Power supply	Drinking water	Communications	Post & Telegraph	
1	2	3	4	5	6	7	8	9	10
271	Sagthal	304	—	—	—	R	PR	—	Maize, Jowar
272	Patni	253	—	—	—	R	—	—	Maize, Jowar
273	Kundla	387	—	—	—	R	—	—	Maize, Jowar
274	Narda	547	—	—	—	R	—	—	Wheat, Gram
275	Datla Kund	1,564	—	—	—	W	—	—	Maize, Jowar
276	Khempuriya*	724	—	—	—	W,R	KR	—	Maize, Jowar
277	Peepli Pathar	640	—	—	—	R	—	—	Maize, Jowar
278	Dhariya Kheri†	841	—	—	—	W(2)	—	—	Maize, Jowar
279	Bari Ambeli	1,631	—	—	—	W(2)	KR	—	Maize, Rice
280	Maliya	2,333	—	—	—	W	KR	—	Maize
281	Bhanej	831	—	—	—	W	—	—	Maize
282	Ratanpuriya	1,904	—	—	—	W(2)	—	—	Maize, Jowar
283	Ghoti	797	—	—	—	—	—	—	Maize, Jowar
284	Pandawa‡	4,444	P	—	—	W(22),R	KR	—	Maize, Rice
285	Gamda	1,198	—	—	—	W(5)	—	—	Maize
286	Gadha+	1,594	—	—	—	W	KR		Maize, Jowar
287	Dateeyar	3,649	—	—	—	W(5)	—	—	Maize, Jowar
288	Khadni	1,986	—	—	—	W	—	—	Maize, Rice
289	Pateliya	1,204	P	—	—	W,R	KR	—	Maize, Jowar
290	Ghatawali Kheri	446	—	—	—	—	—	—	Maize, Jowar
291	Barmadon-ka-Khera	567	—	—	—	—	KR	—	Maize, Jowar
292	Deedor-ka-Khera	152	—	—	—	W	—	—	Maize
293	Bhanawaton-ka-Khera	143	—	—	—	O	—	—	Maize, Wheat
294	Cheeron-ka-Mal	60	—	—	—	—	—	—	Maize, Jowar
295	Khakhani-ka-Mal	43	—	—	—	—	—	—	Maize, Jowar
296	Khoriya Am	270	—	—	—	—	—	—	Maize, Jowar
297	Sona Koti	415	—	—	—	O	KR	—	Maize, Wheat
298	Doli	322	—	—	—	W	KR	—	Maize, Wheat
299	Chhoti Ambeli	315	—	—	—	W	—	—	Maize, Wheat
300	Songar	403	—	—	—	—	—	—	Maize, Wheat
301	Barda†	370	—	—	—	W	—	—	Maize, Wheat
302	Veerpur	1,228	—	—	—	R	—	—	Maize, Jowar
303	Baloviya	227	—	—	—	R	—	—	Maize, Jowar
304	Mota Manyaga	443	—	—	—	R	PR	—	Maize, Jowar
305	Chhayan §	526	—	—	—	W	KR	—	Maize, Jowar
306	Chhota Manyaga	254	—	—	—	R	—	—	Wheat, Maize
307	Vidli	1,766	—	—	—	R,O	KR	—	Maize, Jowar
308	Rooppura	557	—	—	—	W	—	—	Maize, Jowar
309	Lakhma Kheri	311	—	—	—	O	KR	—	Maize, Jowar
310	Chenpuriya	272	—	—	—	—	KR	—	Wheat, Maize
311	Peepaliya	300	—	—	—	—	KR	—	Maize, Jowar
312	Selatok	218	—	—	—	W	KR	—	Maize, Jowar
313	Ganawa Khera	121	—	—	—	W	KR	—	Maize, Jowar
314	Kanpuriya	772	—	—	—	W	—	—	Maize, Jowar
315	Borwana	410	—	—	—	W(2)	—	—	Maize, Jowar

* Temples of Ram and Shivji.

† Shrine of Deonarainji.

‡ Shrine of Mahadeoji.

+ Temple of Sita Devi.

§ Temple of Vishnu.

Land use (area under different types of land use in acres)							Nearest Town (Distance in Kilometres)	Code No.
Forest	Irrigated	Unirrigated	Tree Groves and Orchards	Fallow land	Cultivable waste	Area not available for cultivation		
11	12	13	13A	13B	14	15	16	1
—	—	73(D73)	—	6	67	158	Pratapgarh (12)	271
—	—	85(D85)	—	22	47	99	Pratapgarh (13)	272
—	—	87(D87)	—	7	87	206	Pratapgarh (13)	273
—	—	104(D104)	—	28	81	334	Pratapgarh (14)	274
—	1(W1)	488+5(D493)	—	15	945	115	Pratapgarh (15)	275
—	—	329(D329)	—	158	213	24	Pratapgarh (14)	276
—	—	79(D79)	—	214	131	216	Pratapgarh (15)	277
—	—	238(D238)	—	58	531	14	Pratapgarh (19)	278
—	—	248+3(D251)	—	47	713	623	Pratapgarh (15)	279
—	—	124(D124)	—	12	92	2,105	Pratapgarh (18)	280
—	—	87+5(D92)	—	10	454	280	Pratapgarh (23)	281
—	2(W2)	253(D253)	—	15	432	1,202	Pratapgarh (23)	282
—	—	103+5(D108)	—	13	109	572	Pratapgarh (22)	283
—	70(W70)	326+79(D405)	—	16	217	3,815	Udaipur (16)	284
—	10(W10)	272+21(D393)	—	16	283	617	Pratapgarh (32)	285
—	1(W1)	83+1(D84)	—	11	29	1,470	Pratapgarh (27)	286
—	18(W18)	221+18(D239)	—	10	89	3,311	Pratapgarh (27)	287
—	1(W1)	386+7(D393)	—	22	518	1,059	Pratapgarh (24)	288
—	—	362(D362)	—	181	215	446	Pratapgarh (15)	289
—	—	136(D136)	—	44	89	177	Pratapgarh (22)	290
—	—	175(D175)	—	20	152	220	Pratapgarh (22)	291
—	—	112(D112)	—	5	30	5	Pratapgarh (20)	292
—	—	117+1(D118)	—	8	10	8	Pratapgarh (23)	293
—	—	56+1(D57)	—	3	—	1	Pratapgarh (20)	294
—	—	34(D34)	—	—	9	—	Pratapgarh (20)	295
—	—	74(D74)	—	17	175	4	Pratapgarh (25)	296
—	—	132(D132)	—	1	278	4	Pratapgarh (16)	297
—	—	156(D156)	—	10	144	12	Pratapgarh (16)	298
—	—	89(D89)	—	26	196	4	Pratapgarh (25)	299
—	—	76(D76)	—	23	43	261	Pratapgarh (14)	300
—	—	88+1(D89)	—	19	137	126	Pratapgarh (22)	301
—	—	294(D294)	—	227	602	105	Pratapgarh (15)	302
—	—	81(D81)	—	22	40	84	Pratapgarh (13)	303
—	—	240+90(D330)	—	123	37	43	Pratapgarh (12)	304
—	86+5(W9,TK82)	230+94(D324)	—	14	164	32	Pratapgarh (13)	305
—	4(W1,O3)	119+1(D120)	—	5	95	31	Pratapgarh (15)	306
—	1(W1)	360+1(D361)	—	9	357	1,039	Pratapgarh (14)	307
—	1(W1)	95+3(D98)	—	3	458	—	Pratapgarh (14)	308
—	5(W5)	134+23(D157)	—	1	167	4	Pratapgarh (10)	309
—	1(W1)	99+1(D100)	—	3	165	4	Pratapgarh (10)	310
—	—	54+1(D55)	—	—	244	2	Pratapgarh (14)	311
—	—	51(D51)	—	—	165	2	Pratapgarh (19)	312
—	—	51+3(D54)	—	—	68	2	Pratapgarh (9)	313
—	20(W20)	173+3(D176)	—	—	559	20	Pratapgarh (14)	314
—	—	44+2(D46)	—	—	366	—	Pratapgarh (14)	315

TEHSIL : 11 - PRATAPGARH

Code No.	Name of the Village	Total area (in acres)	Amenities available within the village						Staple food
			Educational	Medical	Power supply	Drinking water	Communications	Post & Telegraph	
1	2	3	4	5	6	7	8	9	10
316	Muliya Khera	341	—	—	—	W	—	—	Maize, Jowar
317	Pathar	837	—	—	—	W	—	—	Maize, Jowar
318	Kuni	240	—	—	—	W	—	—	Maize, Jowar
319	Lalpura	134	—	—	—	W	—	—	Maize, Jowar
320	Khora	183	—	—	—	W	—	—	Maize, Jowar
321	Jhankar	609	P	—	—	W	—	—	Maize, Jowar
322	Virawali	2,186	P	—	—	W(5)	PR	—	Maize, Jowar
323	Baneriya Kalan	1,043	P	—	—	W	KR	—	Wheat, Maize
324	Chacha Kheri	982	P	—	—	W(4)	KR	—	Maize, Jowar
325	Gandher	2,162	P	—	—	W(2),TK	KR	PO	Wheat, Maize
326	Sodalpuriya	809	—	—	—	W(2)	KR	—	Wheat, Maize
327	Seedheriya	613	—	—	—	W(2)	KR	—	Wheat, Maize
328	Ghas Khera	465	—	—	—	W(2)	KR	—	Wheat, Maize
329	Selarpur	395	P	D	—	W(3),TK	KR	—	Wheat, Jowar
330	Belara	475	—	—	—	W(2),TK	KR	—	Maize, Jowar
331	Barkheri	513	P	—	—	W	KR	—	Wheat, Jowar
332	Belari	322	—	—	—	W(2)	KR	—	Maize, Jowar
333	Kulthana	2,431	M	H	—	W(6),TK(2)	KR	PO	Maize, Jowar
334	Takarwad	481	—	—	—	R	KR	—	Maize, Jowar
335	Sekri	552	—	—	—	W	KR	—	Maize, Jowar
336	Ramgarh	737	P	—	—	W	KR	—	Maize, Jowar
337	Umar Kheri	434	—	—	—	R	KR	—	Maize, Jowar
338	Bilesari	1,008	P	—	—	R	KR	—	Maize, Jowar
339	Samoti	860	—	—	—	W,R	KR	—	Maize, Jowar
340	Raipuriya	297	—	—	—	W	KR	—	Maize, Jowar
341	Unchwaniya*	470	—	—	—	O	—	—	Maize, Jowar
342	Jajli †	1,510	P	—	—	W(2),TK	—	—	Maize, Jowar
343	Mandawara	1,834	P	—	—	W(6)	KR	PO	Wheat, Maize
344	Nagdera	2,047	P	—	—	W(2)	KR	—	Wheat, Maize
345	Arnod§	3,739	P,M,H	H,D,FC	—	W(11)	PR,KR	PT,TL	Maize, Jowar
346	Gotmeshwar‡	551	—	—	—	W	PR	—	Wheat, Jowar
347	Achlawada	4,541	P	—	—	W(6),TK	—	—	Maize, Jowar
348	Naya Khera	231	—	—	—	W	—	—	Maize, Jowar
349	Chhoti Kheri	143	—	—	—	W	—	—	Wheat, Maize
350	Moti Kheri	550	P	—	—	W	—	—	Maize, Jowar
351	Chhoti Phutwa	187	—	—	—	W	—	—	Maize, Jowar
352	Moti Phutwa	308	—	—	—	W	—	—	Maize, Jowar
353	Okhaji-ka-Mal	196	—	—	—	—	—	—	Maize, Jowar
354	Sujanpura	587	P	—	—	W	—	—	Maize, Jowar
355	Panawala ·|·	729	—	—	—	R	—	—	Maize, Jowar
356	Sohagpura**	629	P	D	—	W,R	KR	PO	Maize, Jowar
357	Dangpura	328	—	—	—	W	—	—	Maize, Jowar
358	Moriyan Khera	63	—	—	—	O	—	—	Maize, Jowar
359	Boran Khera	121	—	—	—	R	—	—	Wheat, Maize
360	Banjari	1,647	—	—	—	W	PR	—	Maize, Jowar

* Temples of Hanumanji and Radha Krishanji.

† Temples of Hanumanji, Krishanji, and Deora of Deonarainji.

§ Weekly Market on Thursday.

‡ Shrine of Gotameshwar; and Fair on Vaisakha Shukla 15.

·|· Deora of Deonarainji.

** Temples of Vishnu, Shankar & Rishi Deoji; and Jain Temple.

Land use (area under different types of land use in acres)								
Forest	Irrigated	Unirrigated	Tree Groves and Orchards	Fallow land	Cultivable waste	Area not available for cultivation	Nearest Town (Distance in Kilometres)	Code No.
11	12	13	13A	13B	14	15	16	1
—	2(W2)	48(D48)	—	2	283	6	Pratapgarh (16)	316
—	—	158(D158)	—	2	147	530	Pratapgarh (18)	317
—	—	65+1(D66)	—	14	74	87	Pratapgarh (18)	318
—	—	70(D70)	—	11	37	16	Pratapgarh (15)	319
—	—	21(D21)	—	1	84	77	Pratapgarh (10)	320
—	18+4(W22)	298+20(D318)	—	20	127	146	Pratapgarh (12)	321
—	87+5(W92)	1445+88(D1533)	—	23	576	55	Pratapgarh (12)	322
—	59+4(W63)	691+57(D748)	—	14	247	32	Pratapgarh (15)	323
—	49+6(TK55)	624+44(D668)	—	21	254	34	Pratapgarh (15)	324
—	135+6(W141)	904+130(D1034)	—	41	970	112	Pratapgarh (10)	325
—	5(W5)	581+3(D584)	—	—	206	17	Pratapgarh (11)	326
—	12(W12)	348+17(D365)	—	14	218	21	Pratapgarh (9)	327
—	10(W10)	270+5(D275)	—	—	175	10	Pratapgarh (10)	328
—	91+21(W112)	193+16(D209)	—	3	73	35	Pratapgarh (18)	329
—	42+1(O43)	263+30(D293)	—	4	137	29	Pratapgarh (16)	330
—	30+1(W31)	261+22(D282)	—	8	196	18	Pratapgarh (12)	331
—	19+1(W20)	199+14(D213)	—	6	89	9	Pratapgarh (16)	332
—	156+4(W160)	1344+160(D1504)	—	84	753	94	Pratapgarh (19)	333
—	8(W8)	180+1(D181)	—	—	232	61	Pratapgarh (23)	334
—	7(W7)	329+1(D330)	—	22	178	16	Pratapgarh (23)	335
—	23+2(W25)	412+16(D428)	—	80	181	41	Pratapgarh (20)	336
—	24(W24)	170+20(D190)	—	8	191	41	Pratapgarh (18)	337
—	63(W63)	437+47(R3,D481)	—	30	413	65	Pratapgarh (23)	338
—	25(W25)	414+23(D437)	—	17	345	59	Pratapgarh (22)	339
—	31+1(W32)	142+28(D170)	—	17	91	16	Pratapgarh (25)	340
—	32+10(W18,O24)	209+15(D224)	—	4	197	28	Pratapgarh (28)	341
—	254+123(W270,O107)	670+116(D786)	—	4	519	63	Pratapgarh (28)	342
—	146+45(W191)	1109+99(D1208)	2	34	449	94	Pratapgarh (24)	343
—	79+6(W85)	1479+77(D1556)	1	40	400	48	Pratapgarh (17)	344
—	147+23(TK170)	2771+221(D2992)	4	39	668	110	Pratapgarh (17)	345
—	21(W21)	299+17(D316)	1	—	155	75	Pratapgarh (19)	346
18	62+7(W69)	1703+26(D1729)	—	122	1,221	1,415	Pratapgarh (19)	347
—	—	153+1(D154)	—	9	43	26	Pratapgarh (19)	348
—	2(W2)	58+1(D59)	—	4	30	49	Pratapgarh (17)	349
—	25(W25)	208+20(D228)	—	20	86	211	Pratapgarh (18)	350
—	2(W2)	43+3(D46)	—	6	31	105	Pratapgarh (18)	351
—	21(W21)	73+19(D92)	—	3	30	181	Pratapgarh (18)	352
—	8(W8)	171+6(D177)	—	3	1	13	Pratapgarh (17)	353
—	6(W6)	91+7(D98)	—	10	136	344	Pratapgarh (16)	354
—	6(W6)	288+9(D297)	—	6	406	13	Pratapgarh (17)	355
—	46+15(W61)	292+26(D318)	—	68	166	57	Pratapgarh (17)	356
—	26+4(W30)	119+10(D129)	—	6	83	94	Pratapgarh (17)	357
—	17(O17)	34+8(D42)	—	1	9	2	Pratapgarh (18)	358
—	14(W14)	71+3(D74)	—	—	28	8	Pratapgarh (18)	359
—	5(O5)	539+3(D542)	—	32	60	1,011	Pratapgarh (17)	360

TEHSIL : 11 - PRATAPGARH

Code No.	Name of the Village	Total area (in acres)	Amenities available within the village						Staple food
			Educational	Medical	Power supply	Drinking water	Communications	Post & Telegraph	
1	2	3	4	5	6	7	8	9	10
361	Anoppura	199	—	—	—	R	KR	—	Maize, Jowar
362	Gurpa	94	—	—	—	R	—	—	Maize, Jowar
363	Somawaton-ka-Khera	115	—	—	—	W	—	—	Maize, Jowar
364	Bhacheriya	328	—	—	—	W	KR	—	Maize, Jowar
365	Potlapan	45	—	—	—	W	KR	—	Maize, Jowar
366	Phoolda	1,532	—	—	—	W,R	KR	—	Maize, Jowar
367	Semliya Khurd	639	—	—	—	R	KR	—	Maize, Jowar
368	Karadiya	717	—	—	—	R	—	—	Maize, Jowar
369	Mota Dhamaniya	1,338	—	—	—	W,TK	—	—	Maize, Jowar
370	Manpura	130	—	—	—	W	—	—	Maize, Jowar
371	Nimach	109	—	—	—	W	—	—	Maize, Jowar
372	Bagrawad	305	P	—	—	W	—	—	Maize, Jowar
373	Kheemawaton-ka-Khera	107	—	—	—	W	—	—	Maize, Jowar
374	Satsajiya	546	—	—	—	W	—	—	Maize, Jowar
375	Bhoori Ghati	291	—	—	—	W	—	—	Maize, Jowar
376	Jooni Bagdawad	70	—	—	—	W	—	—	Maize, Jowar
377	Dhurawaton-ka-Khera	237	—	—	—	W	—	—	Jowar, Maize
378	Chhota Dhamaniya	249	—	—	—	W	—	—	Maize, Jowar
379	Gagakhoh	225	—	—	—	W	—	—	Maize, Jowar
380	Roopa Ghati	1,473	—	—	—	W	—	—	Maize, Jawar
381	Cheegat	193	—	—	—	W	PR	—	Maize, Jowar
382	Oda	278	—	—	—	W	—	—	Maize, Jowar
383	Peepalya	635	—	—	—	W,O	PR	—	Maize, Jowar
384	Lalgarh	1,132	P	—	—	W	—	—	Wheat, Maize
385	Kanad	1,869	P	—	—	W,TK	KR	—	Wheat, Jowar
386	Nogawa	1,277	P	—	—	W(3)	PR	—	Maize, Jowar
387	Bedma	1,812	P	—	—	W	KR	—	Wheat, Jowar
388	Hamja Kheri	257	—	—	—	W	—	—	Maize, Jowar
389	Jhethiya Kheri	475	—	—	—	W	—	—	Maize, Jowar
390	Nathoo Kheri	193	—	—	—	W(2),R	—	—	Maize, Wheat
391	Athinera*	816	P	—	—	R	—	—	Maize, Wheat
392	Kodinera†	1,207	P	—	—	W(2)	—	—	Maize, Wheat
393	Ratangarh‡	94	—	—	—	R	—	—	Maize, Jowar
394	Vanpura+	433	—	—	—	R	—	—	Maize, Jowar
395	Padooni	1,307	P	—	—	W,O	KR	—	Maize, Jowar
396	Seengpuriya*	324	—	—	—	O	—	—	Maize, Jowar
397	Reechha**	725	—	—	—	O	—	—	Maize, Jowar
398	Dewaldi	576	P	—	—	W,O	KR	—	Maize, Wheat
399	Seengpuriya	664	—	—	—	W	KR	—	Maize, Wheat
400	Pharedi	904	P	—	—	W(2)	KR	—	Maize, Wheat
401	Loopri	1,001	P	—	—	W	KR	—	Maize, Jowar
402	Sagthali Khurd	3,343	P	—	—	W(3),TK	KR	PO	Maize, Jowar
403	Ummedpura	237	—	—	—	W	KR	—	Maize, Jowar
404	Mahuri Khera	177	—	—	—	W	KR	—	Maize, Jowar
405	Bheema Khera	277	—	—	—	W	—	—	Maize, Jowar

* Temple of Ram Lachhaman.

† Temples of Hanumanji and Radha Krishanji.

‡ Temple of Hanumanji.

\+ Temple of Radha Krishanji.

** Temple of Ram Krishan.

Land use (area under different types of land use in acres)							Nearest Town (Distance in Kilometres)	Code No.
Forest	Irrigated	Unirrigated	Tree Groves and Orchards	Fallow land	Cultivable waste	Area not available for cultivation		
11	12	13	13A	13B	14	15	16	1
—	—	76(D76)	—	33	65	25	Pratapgarh (14)	361
—	1(W1)	23+1(D24)	—	—	63	7	Pratapgarh (17)	362
—	—	46(D46)	—	23	42	4	Pratapgarh (14)	363
—	—	94(D94)	—	14	190	30	Pratapgarh (15)	364
—	—	20(D20)	—	4	17	4	Pratapgarh (14)	365
—	—	220(D220)	—	4	263	1,045	Pratapgarh (24)	366
—	3(W3)	224+3(D227)	—	59	32	324	Pratapgarh (17)	367
—	6(W6)	188+7(D195)	—	10	472	41	Pratapgarh (18)	368
—	2(W2)	330+2(D332)	—	34	692	280	Pratapgarh (18)	369
—	9(W9)	61+6(D67)	—	5	45	10	Pratapgarh (19)	370
—	3(W3)	50+1(D51)	—	—	48	8	Pratapgarh (17)	371
—	10(W10)	208+10(D218)	—	1	65	21	Pratapgarh (19)	372
—	7(W7)	68+7(D75)	—	2	21	9	Pratapgarh (19)	373
—	3(W3)	76+3(D79)	—	21	180	266	Pratapgarh (22)	374
—	—	106(D106)	—	8	79	98	Pratapgarh (22)	375
—	—	33(D33)	—	1	16	20	Pratapgarh (19)	376
—	1(W1)	160+2(D162)	—	7	61	8	Pratapgarh (19)	377
—	—	82(D82)	—	16	81	70	Pratapgarh (18)	378
—	1(W1)	75+1(D76)	—	6	61	82	Pratapgarh (18)	379
—	—	157+6(D163)	—	4	606	706	Pratapgarh (20)	380
—	—	99+6(D105)	—	2	69	23	Pratapgarh (20)	381
—	2(W2)	121+3(D124)	—	—	100	55	Pratapgarh (20)	382
—	9(W9)	136+2(D138)	—	4	358	128	Pratapgarh (8)	383
—	30+9(W39)	595+40(D635)	—	3	354	150	Pratapgarh (20)	384
—	64(W64)	866+78(D944)	—	15	872	52	Pratapgarh (26)	385
—	69+3(W72)	830+63(D893)	2	16	316	44	Pratapgarh (24)	386
—	66+25(W91)	1195+78(D1273)	—	126	365	60	Pratapgarh (20)	387
—	5(W5)	165+7(D172)	—	2	77	8	Pratapgarh (20)	388
—	6(W6)	318+7(D325)	—	16	126	9	Pratapgarh (20)	389
—	6(W2, O4)	117+2(D119)	—	5	52	13	Pratapgarh (20)	390
—	37+6(W43)	433+34(D467)	—	6	272	68	Pratapgarh (23)	391
—	54+3(W57)	684+63(D747)	—	35	351	83	Pratapgarh (23)	392
—	—	71(D71)	—	1	16	6	Pratapgarh (23)	393
—	20+2(W22)	280+19(D299)	—	7	104	22	Pratapgarh (24)	394
—	73(W73)	842+65(D907)	2	21	330	39	Pratapgarh (28)	395
—	18+6(W24)	218+9(D227)	—	1	76	11	Pratapgarh (24)	396
—	20+1(W21)	456+16(D472)	—	21	201	27	Pratapgarh (24)	397
—	54(W54)	355+43(D398)	—	14	137	16	Pratapgarh (26)	398
—	12(W12)	350+6(D356)	—	10	273	19	Pratapgarh (26)	399
—	55+1(W56)	393+35(D428)	1	42	382	31	Pratapgarh (26)	400
—	59+7(W66)	512+50(D562)	—	23	354	53	Pratapgarh (25)	401
—	80+18(W98)	1755+48(D1803)	—	26	838	644	Pratapgarh (25)	402
—	—	76(D76)	—	4	75	82	Pratapgarh (24)	403
—	2(W2)	69+1(D70)	—	3	89	14	Pratapgarh (24)	404
—	—	49(D49)	—	7	202	19	Pratapgarh (24)	405

TEHSIL : 11 - PRATAPGARH

Code No.	Name of the Village	Total area (in acres)	Amenities available within the village						Staple food
			Educational	Medical	Power supply	Drinking water	Communications	Post & Telegraph	
1	2	3	4	5	6	7	8	9	10
406	Rampuriya	348	—	—	—	W	—	—	Jowar, Maize
407	Rooppuriya	245	—	—	—	W	—	—	Maize, Jowar
408	Talaya	688	P	—	—	W	KR	—	Wheat, Maize
409	Badayla	77	—	—	—	O	—	—	Maize, Jowar
410	Akadiyon-ka-Mal	67	—	—	—	W	—	—	Maize, Jowar
411	Achalpuriya	278	—	—	—	W	—	—	Maize, Jowar
412	Kanthaliya Peepalya	164	—	—	—	W	—	—	Wheat, Maize
413	Kankariya	560	—	—	—	W	KR	—	Maize, Jowar
414	Kharkhara	2,608	P	—	—	W(2),TK	KR	—	Maize, Jowar
415	Badwas Khurd	630	—	—	—	W	KR	—	Maize, Jowar
416	Ramnagar	1,065	P	—	—	W	KR	—	Wheat, Gram
417	Choopna	1,949	M	—	—	W(4)	KR	—	Maize, Jowar
418	Banga Kheri	306	—	—	—	—	—	—	Wheat, Jowar
419	Tanda	1,334	P	—	—	W,R	—	—	Wheat, Gram
420	Mowai	1,769	P	—	—	W(2)	—	—	Maize, Wheat
421	Deewala	1,284	P	—	—	W	—	—	Wheat, Maize
422	Moheda	3,125	P	—	—	W(2)	KR	—	Wheat, Gram
423	Fatehgarh	1,743	P	—	—	W(2)	KR	—	Maize, Jowar
424	Manpura Khurd	715	—	—	—	W	—	—	Maize, Jowar
425	Mokha-ka-Tonk	461	—	—	—	W	—	—	Maize, Jowar
426	Mewadi	624	—	—	—	W	—	—	Maize, Jowar
427	Bheempura	622	—	—	—	W	—	—	Maize, Wheat
428	Pratappura	927	P	—	—	W	—	—	Maize, Jowar
429	Heenglat	806	P	—	—	W	—	—	Maize, Jowar
430	Bhainsa Dawar	318	—	—	—	W(2)	—	—	Maize, Jowar
431	Narayanpura	151	—	—	—	W	—	—	Maize, Jowar
432	Ukala	138	—	—	—	W(2)	—	—	Maize, Jowar
433	Peegthani	683	—	—	—	W(2)	—	—	Maize, Jowar
434	Nagdi	1,444	P	—	—	W	—	—	Wheat, Maize
435	Achnara†	787	P	D	—	W	KR	PO	Maize, Jowar
436	Barkheri	842	—	—	—	W(2),R	PR,KR	—	Wheat, Maize
437	Dorana	2,081	P	—	—	R	—	—	Wheat, Maize
438	Parpatiya	245	—	—	—	W,R	—	—	Maize, Jowar
439	Soli*	1,302	P	—	—	W(3)	—	—	Maize, Jowar
440	Kotri‡	3,137	M	D	—	W(2),R	—	PO	Maize, Wheat
441	Mandvi	679	P	—	—	W,R	KR	—	Wheat, Jowar
442	Semal Kheri	731	P	—	—	W,O	KR	—	Wheat, Maize
443	Jeerawata	1,580	P	—	—	W,O	KR	—	Wheat, Maize
444	Moba Kheri	430	—	—	—	W,R	KR	—	Wheat, Maize
445	Kachnara	1,281	P	—	—	R	KR	—	Maize, Jowar
446	Mal Chacha Kheri	230	—	—	—	—	—	—	Maize, Jowar
447	Barwas Kalan	2,906	P	—	—	W(20),R	KR	—	Maize, Jowar
448	Udiya Kheri	507	—	—	—	W(3),R	KR	—	Wheat, Maize
449	Morundi	216	—	—	—	W	KR	—	Jowar, Maize
450	Kanad	672	—	—	—	W(5),O	KR	—	Wheat, Maize

† Weekly Market on Friday.

* Temple of Hanumanji.

‡ Weekly Market on Wednesday.

Land use (area under different types of land use in acres)							Nearest Town (Distance in Kilometres)	Code No.
Forest	Irrigated	Unirrigated	Tree Groves and Orchards	Fallow land	Cultivable waste	Area not available for cultivation		
11	12	13	13A	13B	14	15	16	1
—	—	26(D26)	—	1	201	120	Pratapgarh (21)	406
—	—	46+2(D48)	—	2	61	136	Pratapgarh (21)	407
—	10(W10)	260+8(D268)	—	7	245	166	Pratapgarh (22)	408
—	11(W11)	38+8(D46)	—	1	19	8	Pratapgarh (20)	409
—	8(W8)	40+8(D48)	—	—	11	8	Pratapgarh (20)	410
—	2(W2)	56(D56)	—	18	190	12	Pratapgarh (25)	411
—	1(W1)	30(D30)	—	3	87	43	Pratapgarh (21)	412
—	—	129+1(D130)	—	7	96	328	Pratapgarh (27)	413
—	39+3(W42)	1364+25(D1389)	—	46	836	323	Pratapgarh (28)	414
—	17(W17)	420+18(D438)	—	3	169	21	Pratapgarh (24)	415
—	54+10(W64)	709+47(D756)	—	15	257	30	Pratapgarh (24)	416
—	137+36(W173)	117+128(D1299)	—	13	416	212	Pratapgarh (24)	417
—	—	271+1(D272)	—	—	33	2	Pratapgarh (26)	418
—	97+26(W123)	761+65(D826)	—	14	398	64	Pratapgarh (26)	419
—	112+3(W115)	1093+140(D1233)	—	22	457	85	Pratapgarh (25)	420
—	44+3(W47)	950+58(D1008)	—	5	256	29	Pratapgarh (25)	421
—	110+7(W117)	2398+104(D2502)	—	16	538	63	Pratapgarh (27)	422
—	24(W24)	853+31(D884)	—	205	421	240	Pratapgarh (27)	423
—	—	150+1(D151)	—	26	86	453	Pratapgarh (55)	424
—	—	76(D76)	—	14	157	214	Pratapgarh (56)	425
—	—	211(D211)	—	15	375	23	Pratapgarh (54)	426
—	12(W12)	271+4(D275)	—	33	299	7	Pratapgarh (32)	427
—	4(W4)	368+3(D371)	—	52	481	22	Pratapgarh (32)	428
—	17(W17)	403+9(D412)	—	77	286	23	Pratapgarh (30)	429
—	2(W2)	239+1(D240)	—	5	68	4	Pratapgarh (28)	430
—	3(W3)	52+1(D53)	—	18	68	10	Pratapgarh (27)	431
—	7(W7)	42+4(D46)	—	13	69	7	Pratapgarh (27)	432
—	4(W4)	457+7(D464)	—	39	173	10	Pratapgarh (27)	433
—	83+6(W89)	255+79(D834)	1	4	541	60	Pratapgarh (27)	434
—	28+3(W31)	602+30(D632)	—	7	134	16	Pratapgarh (29)	435
—	58+1(W59)	600+66(D666)	—	4	157	23	Pratapgarh (27)	436
—	86+4(W90)	1407+98(D1505)	—	18	481	89	Pratapgarh (27)	437
—	24+1(W25)	123+24(D147)	—	2	69	27	Pratapgarh (27)	438
—	34(W34)	890+43(D933)	—	36	287	55	Pratapgarh (27)	439
—	227+4(C49,W182)	1842+28(D1870)	2	101	809	156	Pratapgarh (28)	440
—	34+1(W32,O3)	418+59(R1,D476)	—	7	192	28	Pratapgarh (30)	441
—	47+3(W48,O2)	517+50(D567)	—	5	146	16	Pratapgarh (31)	442
—	76+1(W26,O51)	1106+100(D1206)	—	10	339	49	Pratapgarh (30)	443
—	31+1(W32)	294+27(D321)	—	—	93	12	Pratapgarh (31)	444
—	48(W48)	884+59(D943)	—	3	311	35	Pratapgarh (29)	445
—	—	217+2(D219)	—	7	3	3	Pratapgarh (35)	446
—	16+30(W46)	2104+19(D2123)	—	73	648	65	Pratapgarh (35)	447
—	2(W2)	389+3(D392)	—	5	100	11	Pratapgarh (35)	448
—	1+3(W4)	164+1(D165)	—	5	40	6	Pratapgarh (27)	449
—	6+1(W7)	304+6(D310)	—	14	319	29	Pratapgarh (27)	450

TEHSIL : 11 - PRATAPGARH

Code No.	Name of the Village	Total area (in acres)	Amenities available within the village						Staple food
			Educational	Medical	Power supply	Drinking water	Communications	Post & Telegraph	
1	2	3	4	5	6	7	8	9	10
451	Depur	465	—	—	—	W	—	—	Maize, Jowar
452	Pathari	565	—	—	—	O	KR	—	Maize, Jowar
453	Khajuri	321	—	—	—	O	KR	—	Maize, Jowar
454	Bhogpura	528	—	—	—	O	KR	—	Wheat, Maize
455	Mahuri Kheri	1,315	—	—	—	O	KR	—	Wheat, Maize
456	Shambhoopura	95	—	—	—	O	KR	—	Wheat, Maize
457	Padampuri	36	—	—	—	W	KR	—	Wheat, Maize
458	Ramjhara	231	—	—	—	W,O	KR	—	Wheat, Maize
459	Lamba Ghata	764	—	—	—	O	KR	—	Wheat, Maize
460	Pagara	313	—	—	—	W,O	KR	—	Wheat, Maize
461	Nawa Khera	179	—	—	—	W(3)	KR	—	Wheat, Maize
462	Salamgarh†	1,571	M	D	—	W(45),TK,R(2)	KR	PT	Maize, Jowar
463	Langadiya	317	—	—	—	W(3),O	KR	—	Maize, Jowar
464	Lapeerya Rundi	197	—	—	—	W(2)	KR	—	Maize, Jowar
465	Sewana*	3,198	P	—	—	W(13),R	KR	PO	Maize, Jowar
466	Kheri	250	—	—	—	W	PR,KR	—	Maize, Wheat
467	Machundla	1,122	—	—	—	W,R	KR	—	Wheat, Rice
468	Mal Peeprodi	338	—	—	—	W	KR	—	Maize, Jowar
469	Peeprodi	740	—	—	—	W	—	—	Maize, Jowar
470	Meerawata	1,242	—	—	—	W,O	KR	—	Maize, Jowar
471	Chakoonda	1,201	P	—	—	W(3),TK	KR	PO	Maize, Jowar
472	Siliya Kheri	586	—	—	—	W(2)	KR	—	Wheat, Maize
473	Chandera	2,778	P	—	—	W	KR	—	Wheat, Maize
474	Dalot‡	3,499	P,M,H	HC,D,FC	—	W(7),TK	KR	PO	Wheat, Jowar
475	Diwala	866	—	—	—	W	KR	—	Wheat, Maize
476	Sat Mahuri	149	—	—	—	W	KR	—	Wheat, Maize
477	Jharmari	380	—	—	—	W(3)	KR	—	Wheat, Maize
478	Raipur	2,785	P	—	—	W,TK	KR	PO	Wheat, Maize
479	Sardarpura	405	—	—	—	W(4)	KR	—	Maize, Jowar
480	Jamboo Kundi	120	—	—	—	W(3)	KR	—	Maize, Jowar
481	Suthargati	107	—	—	—	W(3)	—	—	Wheat, Maize
482	Bhandariya	116	—	—	—	W	KR	—	Wheat, Maize
483	Khajoori	166	—	—	—	W(2)	KR	—	Wheat, Maize
484	Mahuri Khera	100	—	—	—	O	KR	—	Wheat, Maize
485	Vaman Kheri	323	—	—	—	W(2)	KR	—	Wheat, Maize
486	Rana-ka-Khera	560	—	—	—	W(3)	KR	—	Maize, Jowar
487	Karai Khera	295	—	—	—	W	KR	—	Maize, Jowar
488	Khanpura	160	—	—	—	W	KR	—	Wheat, Maize
489	Buja-ka-Khera	170	—	—	—	O	KR	—	Wheat, Maize
490	Talab Khera	829	—	—	—	TK	KR	—	Wheat, Maize
491	Dhoraji-ka-Pathar	690	—	—	—	O	KR	—	Wheat, Jowar
492	Bori	2,420	—	—	—	O	KR	—	Maize, Jowar
493	Leeliyan	1,419	—	—	—	O	—	—	Wheat, Maize
494	Bhuriya Holi	815	—	—	—	W	—	—	Maize, Jowar
495	Reechhandi	232	—	—	—	W	KR	—	Maize, Jowar

† Weekly Market on Saturday.

* Temple.

‡ Weekly Market on Sunday.

Land use (area under different types of land use in acres)								
Forest	Irrigated	Unirrigated	Tree Groves and Orchards	Fallow land	Cultivable waste	Area not available for cultivation	Nearest Town (Distance in Kilometres)	Code No.
11	12	13	13A	13B	14	15	16	1
—	—	213+1(D214)	—	60	179	13	Pratapgarh (27)	451
—	—	109(D109)	—	11	218	227	Pratapgarh (6)	452
—	—	60(D60)	—	5	235	21	Pratapgarh (27)	453
—	—	125(D125)	—	15	369	19	Pratapgarh (55)	454
—	—	299(D299)	—	28	307	681	Pratapgarh (55)	455
—	—	58(D58)	—	2	9	26	Pratapgarh (55)	456
—	—	29(D29)	—	—	6	1	Pratapgarh (55)	457
—	—	125(D125)	—	1	32	73	Pratapgarh (55)	458
—	—	144(D144)	—	18	580	22	Pratapgarh (56)	459
—	—	85+1(D86)	—	4	217	7	Pratapgarh (55)	460
—	—	120(D120)	—	13	22	24	Pratapgarh (56)	461
—	33+20(W53)	1000+67(D1067)	—	15	389	134	Pratapgarh (54)	462
—	2(W2)	253+1(D254)	—	5	46	11	Pratapgarh (54)	463
—	2(W2)	159+2(D161)	—	5	24	7	Pratapgarh (45)	464
—	11+9(W20)	2327+25(D2352)	—	73	722	65	Pratapgarh (45)	465
—	—	182+1(D183)	—	11	50	7	Pratapgarh (38)	466
—	21(W21)	900+25(D925)	—	16	173	12	Pratapgarh (38)	467
—	13(W13)	211+19(D230)	1	5	92	16	Pratapgarh (38)	468
—	34+1(W35)	528+45(D573)	—	15	149	14	Pratapgarh (27)	469
—	43+1(W19, O25)	923+74(D997)	—	21	235	20	Pratapgarh (27)	470
—	69+5(W74)	865+101(D966)	—	63	173	31	Pratapgarh (28)	471
—	22+3(W25)	379+45(D424)	—	10	166	9	Pratapgarh (29)	472
—	41+2(W43)	1784+130(D1914)	—	185	721	47	Pratapgarh (30)	473
—	106+4(W110)	2031+246(D2277)	—	79	1,160	123	Pratapgarh (30)	474
—	4+5(W9)	475+17(D492)	2	10	346	29	Pratapgarh (33)	475
—	—	104(D104)	—	3	38	4	Pratapgarh (35)	476
—	—	232+3(D235)	—	8	124	16	Pratapgarh (35)	477
—	121+25(W146)	1560+92(D1652)	3	313	703	85	Pratapgarh (33)	478
—	1+1(W2)	315(D315)	—	8	78	3	Pratapgarh (35)	479
—	—	51(D51)	—	1	62	6	Pratapgarh (36)	480
—	—	59(D59)	—	1	42	5	Pratapgarh (36)	481
—	—	60+1(D61)	—	6	40	10	Pratapgarh (36)	482
—	3+3(W6)	70(D70)	—	1	55	37	Pratapgarh (37)	483
—	—	62(D62)	—	5	30	3	Pratapgarh (37)	484
—	—	155(D155)	—	30	79	59	Pratapgarh (39)	485
—	1(W1)	263+2(D265)	—	39	208	49	Pratapgarh (39)	486
—	—	124(D124)	—	3	88	80	Pratapgarh (54)	487
—	—	69(D69)	—	7	44	40	Pratapgarh (54)	488
—	—	52+4(D56)	—	3	18	97	Pratapgarh (56)	489
—	—	99(D99)	—	18	223	489	Pratapgarh (54)	490
—	—	47(D47)	—	3	285	355	Pratapgarh (56)	491
—	—	495(D495)	—	39	301	1,585	Pratapgarh (58)	492
—	—	253(D253)	—	20	324	822	Pratapgarh (60)	493
—	—	83(D83)	—	2	54	676	Pratapgarh (60)	494
—	—	65(D65)	—	11	122	34	Pratapgarh (60)	495

TEHSIL : 11 - PRATAPGARH

Code No.	Name of the Village	Total area (in acres)	Amenities available within the village						Staple food
			Educational	Medical	Power supply	Drinking water	Communications	Post & Telegraph	
1	2	3	4	5	6	7	8	9	10
496	Seegaron-ka-Khera	434	—	—	—	W	KR	—	Maize, Jowar
497	Padri Khera	155	—	—	—	W	—	—	Maize, Jowar
498	Raipur Jangal	3,019	—	—	—	O	KR	—	Maize, Jowar
499	Sagron-ka-Khera	441	—	—	—	W	KR	—	Maize, Jowar
500	Nawa Khera	812	—	—	—	W	—	—	Maize, Jowar
501	Guwali	569	—	—	—	W	—	—	Wheat, Jowar
502	Kesharpura	377	—	—	—	W,TK	—	—	Maize, Jowar
503	Talab Khera	79	—	—	—	TK	—	—	Maize, Jowar
504	Gadkar	1,042	—	—	—	W	—	—	Wheat, Maize
505	Lala Kheri	818	—	—	—	W(3)	KR	—	Maize, Wheat
506	Neenor	5,349	P	—	—	W(43),TK,R	KR	PO	Wheat, Maize
507	Lakhniya	1,334	—	—	—	W	KR	—	Wheat, Maize
508	Khutwas	1,686	P	—	—	W(3),R	KR	—	Wheat, Maize
509	Panchewa	823	—	—	—	W	KR	—	Wheat, Maize
510	Bordiya	1,841	P	—	—	W(4),TK	KR	—	Wheat, Maize
511	Jalandha Khera	692	—	—	—	W	KR	—	Wheat, Maize
512	Sagthani Bari	2,929	P	H	—	W(10)	—	PO	Wheat, Jowar
513	Baslai	1,237	—	—	—	W	—	—	Wheat, Maize
514	Puniya Kheri	330	—	—	—	W(2)	—	—	Wheat, Jowar
515	Uthel	787	—	—	—	W(3)	—	PO	Wheat, Maize
516	Manpura Kalan	945	—	—	—	W	—	—	Wheat, Maize
517	Manpura Khurd	263	—	—	—	O	—	—	Wheat, Maize
518	Hamerpura	2,182	—	—	—	W	—	—	Maize Rice
519	Nadi Khera	1,256	—	—	—	W	—	—	Wheat, Maize
520	Kumriyon-ka-Pathar	202	—	—	—	W	—	—	Maize, Wheat
521	Roopgarh	200	—	—	—	W	—	—	Maize, Jowar
522	Ber	2,193	—	—	—	W	KR	—	Maize, Wheat
523	BhooraGhata	316	—	—	—	TK	—	—	Maize, Wheat
524	Veerpura	1,248	P	—	—	W	—	—	Maize, Rice
525	Mana Pipali	435	—	—	—	W	—	—	Maize, Rice
526	Kangarh	3,347	P	—	—	W(4)	—	—	Maize, Jowar
527	Sarkot	1,879	—	—	—	W(2)	—	—	Wheat, Maize
528	Ameerama	9,139	P	—	—	W(8)	—	PO	Wheat, Maize
529	Mothiya	2,029	P	—	—	W(4)	—	—	Wheat, Maize
530	Pathari	241	—	—	—	—	—	—	—

Land use (area under different types of land use in acres)								
Forest	Irrigated	Unirrigated	Tree Groves and Orchards	Fallow land	Cultivable waste	Area not available for cultivation	Nearest Town (Distance in Kilometres)	Code No.
11	12	13	13A	13B	14	15	16	1
—	—	60(D60)	—	—	91	283	Pratapgarh (60)	496
—	—	39(D39)	—	4	103	9	Pratapgarh (60)	497
—	—	450+2(D452)	—	54	3	2,512	Pratapgarh (60)	498
—	—	62(D62)	—	5	109	265	Pratapgarh (60)	499
—	—	123(D123)	—	50	36	603	Pratapgarh (35)	500
—	—	137(D137)	—	15	324	93	Pratapgarh (37)	501
—	—	227(D227)	4	14	123	9	Pratapgarh (38)	502
—	—	39(D39)	—	5	33	2	Pratapgarh (37)	503
—	6(W6)	642+74(D716)	—	56	307	31	Pratapgarh (38)	504
—	9(W9)	601+60(D661)	—	5	184	19	Pratapgarh (33)	505
—	72+1(W73)	3779+309(D4088)	—	81	1,185	232	Pratapgarh (32)	506
—	4(W4)	1063+16(D1079)	—	19	200	48	Pratapgarh (33)	507
—	16+1(W17)	1211+54(D1265)	—	59	366	34	Pratapgarh (26)	508
—	24+5(W29)	437+36(D473)	—	5	328	29	Pratapgarh (36)	509
—	35+3(W38)	1370+92(D1462)	1	67	277	91	Pratapgarh (36)	510
—	5(W5)	274+14(D288)	—	50	352	11	Pratapgarh (35)	511
—	130+4(W134)	1827+179(D2006)	—	39	824	109	Pratapgarh (36)	512
—	28(W28)	888+85(D973)	—	117	158	46	Pratapgarh (33)	513
—	16+1(W17)	190+14(D204)	—	46	59	19	Pratapgarh (34)	514
—	4(W4)	582+10(D592)	—	18	172	11	Pratapgarh (35)	515
—	—	662+1(D663)	—	56	207	20	Pratapgarh (37)	516
—	—	162(D162)	—	22	61	18	Pratapgarh (37)	517
—	—	297(D297)	—	7	257	1,621	Pratapgarh (39)	518
—	—	122(D122)	—	172	132	830	Pratapgarh (41)	519
—	—	47(D47)	—	17	138	—	Pratapgarh (43)	520
—	—	36(D36)	—	1	—	163	Pratapgarh (45)	521
—	1(W1)	183(D183)	—	12	495	1,502	Pratapgarh (47)	522
—	—	71+4(D75)	—	61	84	100	Pratapgarh (43)	523
—	6(W6)	201+3(D204)	—	133	138	770	Pratapgarh (43)	524
—	—	29(D29)	—	11	88	307	Pratapgarh (43)	525
—	2(W2)	1168+3(D1171)	—	124	958	1,095	Pratapgarh (39)	526
—	7+2(W9)	824(D824)	—	—	414	634	Pratapgarh (39)	527
—	22+41(W63)	2940+24(D2964)	—	32	1,686	4,459	Pratapgarh (42)	528
—	31(W31)	922+36(D958)	—	35	507	534	Pratapgarh (39)	529
—	—	64(D64)	—	2	163	12	Pratapgarh (39)	530

APPENDICES

APPENDIX–II

PARTICULARS REGARDING PART-VILLAGES (RURAL)

Code No.	Name of Part-village (Rural)	Total areas (in acres)	Amenities available within the part-village						Staple food
			Educational	Medical	Power supply	Drinking water	Communication	Posts & Telegraphs	
1	2	3	4	5	6	7	8	9	10
	Tehsil : 8 - Chhoti Sadri								
98a	Chhoti Sadri Rural	3,800	—	—	—	W(7)	—	—	Wheat,Maize
	Tehsil : 9 - Bari Sadri								
67a	Bari Sadri Rural	344	N.A.	N.A.	N.A.	N.A.	N.A.	N.A.	N.A.

Code No.	Land use (area under different types of land use in acres)							Nearest Town (Distance in Kilometres)
	Forest	Irrigated	Un-irrigated	Tree-Groves & Orchards	Fallow land	Cultivable waste	Area not available for cultivation	
1	11	12	13	13A	13B	14	15	16
98a	N.A.	N.A.	N.A.	N.A.	N.A.	N.A.	N.A.	Chhoti Sadri
67a	N.A.	N.A.	N.A.	N.A.	N.A.	N.A.	N.A.	N.A.

APPENDIX-III-A

ABSTRACT

District/Tehsil	Nature of Amenities							
	Educational							
	Primary Schools		Middle Schools		Secondary/Higher Secondary Schools		Colleges	
	Number of villages having Primary Schools	Number of Primary Schools	Number of villages having Middle Schools	Number of Middle Schools	Number of villages having Secondary/ Higher Secondary Schools	Number of Secondary/ Higher Secondary Schools	Number of villages having Colleges	Number of Colleges
1	2	3	4	5	6	7	8	9
Chittaurgarh District	**719**	**729**	**67**	**67**	**20**	**20**	—	—
1. Rashmi Tehsil	33	33	6	6	2	2	—	—
2. Gangrar Tehsil	51	53	4	4	2	2	—	—
3. Begun Tehsil	86	87	11	11	2	2	—	—
4. Chittaurgarh Tehsil	66	67	4	4	2	2	—	—
5. Kapasan Tehsil	82	84	12	12	3	3	—	—
6. Bhadesar Tehsil	50	50	6	6	3	3	—	—
7. Nimbahera Tehsil	53	54	5	5	1	1	—	—
8. Chhoti Sadri Tehsil	55	55	5	5	—	—	—	—
9. Bari Sadri Tehsil	48	51	1	1	2	2	—	—
10. Dungla Tehsil	52	52	5	5	1	1	—	—
11. Pratapgarh Tehsil	143	143	8	8	2	2	—	—

APPENDIX-III-A

OF AMENITIES

(Figures indicate number of units)

Nature of Amenities									
Medical									
Dispensaries		Hospitals		Health Centres		Maternity & Child Welfare Centres		Family Planning Centres	
Number of villages having Dispensaries	Number of Dispensaries	Number of villages having Hospitals	Number of Hospitals	Number of villages having Health Centres	Number of Health Centres	Number of villages having Maternity & Child Welfare Centres	Number of Maternity & Child Welfare Centres	Number of villages having Family Planning Centres	Number of Family Planning Centres
10	11	12	13	14	15	16	17	18	19
77	**78**	**13**	**13**	**14**	**14**	**13**	**13**	**27**	**27**
7	7	1	1	1	1	2	2	3	3
7	7	1	1	1	1	—	—	3	3
10	10	2	2	2	2	5	5	2	2
4	4	—	—	2	2	—	—	1	1
10	10	—	—	2	2	—	—	3	3
5	5	2	2	2	2	—	—	4	4
4	4	2	2	1	1	4	4	3	3
5	6	—	—	1	1	—	—	2	2
6	6	1	1	—	—	—	—	2	2
4	4	1	1	1	1	1	1	2	2
1	15	3	3	1	1	1	1	2	2

—Contd.

APPENDIX-III-A

ABSTRACT

District/Tehsil	Nature of Amenities										
	Power Supply		Drinking Water						Communications		
	Number of villages where Power Supply is		Number of villages having						Number of villages having		
	Available	Not available	Tap	Well	Tank	River	Tube-well	Others	Pucca Road	Kutcha Road	Railway Station
1	20	21	22	23	24	25	26	27	28	29	30
Chittaurgarh District	**141**	**2,212**	**3**	**1,934**	**268**	**190**	**3**	**156**	**247**	**704**	**27**
1. Rashmi Tehsil	9	75	—	74	13	4	—	—	4	24	—
2. Gangrar Tehsil	7	150	1	120	56	18	1	2	28	6	8
3. Begun Tehsil	16	449	1	343	18	39	1	11	38	170	—
4. Chittaurgarh Tehsil	23	176	—	185	18	1	—	1	28	43	13
5. Kapasan Tehsil	9	175	—	176	51	14	1	8	11	63	2
6. Bhadesar Tehsil	10	158	1	159	30	28	—	—	38	34	—
7. Nimbahera Tehsil	12	159	—	144	37	26	—	12	25	61	1
8. Chhoti Sadri Tehsil	18	131	—	135	1	—	—	—	29	34	—
9. Bari Sadri Tehsil	10	131	—	90	2	—	—	66	4	23	3
10. Dungla Tehsil	10	95	—	102	14	2	—	—	16	15	—
11. Pratapgarh Tehsil	17	513	—	406	28	58	—	56	28	231	—

APPENDIX-III-A

OF AMENITIES

Nature of Amenities					
Postal and Telegraphic					
Post Offices		Posts & Telegraphs Offices		Telephone Centres	
Number of villages having Post Offices	Number of Post Offices	Number of villages having Posts & Telegraphs Offices	Number of Posts & Telegraphs Offices	Number of villages having Telephone Centres	Number of Telephone Centres
31	32	33	34	35	36
196	**196**	**14**	**14**	**13**	**13**
13	13	1	1	2	2
16	16	1	1	1	1
27	27	2	2	1	1
21	21	—	—	1	1
20	20	1	1	1	1
11	11	1	1	1	1
15	15	1	1	1	1
12	12	1	1	—	—
10	10	2	2	3	3
11	11	1	1	1	1
40	40	3	3	1	1

—Concld.

APPENDIX–III-B

LAND UTILISATION

(Area in acres)

	Tehsil	Total Area	Forest	Irrigated by different sources	Un-irrigated	Tree Groves & Orchards	Fallow land	Culturable Waste	Not available for cultivation
	1	2	3	4	5	6	7	8	9
1.	Rashmi	111,261 (450.25)	721	13359+5764 (W17087,TK1486, C550)	33580+1709 (D33779,TK1414, R96)	29	7,742	46,304	9,526
2.	Gangrar	178,609 (722.79)	539	21192+10196 (W29001,TK1008, C1292,O87)	19562+3482 (D22343,TK649, R52)	6	4,537	105,686	27,087
3.	Begun	581,226 (2,352.09)	82,667	30679+18383 (W41806,TK2369, C4179,O708)	46745+4515 (D50696,TK421, R143)	82	11,698	209,611	199,744
4.	Chittaurgarh	164,740 (666.67)	4,661	27733+10636, (W27028TK6431 C4560,O350)	19974+8823 (D26811,TK1937, R49)	4	7,113	72,434	32,821
5.	Kapasan	215,218 (870.94)	269	31387+11955 (W29815,TK13058, C469)	47496+5888 (D52355,TK1029)	—	10,581	109,293	16,192
6.	Bhadesar	133,976 (542.17)	2,634	16180+7616 (W23446,TK56, C294)	25961+2414 (D28212,TK163)	1	5,245	63,288	20,667
7.	Nimbahera	202,169 (818.13)	4,176	22455+11233 (W27559,TK3861, C1225,O1043)	57921+4381 (D60112,TK2183 R7)	33	7,734	70,780	39,070
8.	Chhoti Sadri	167,626 (678.35)	5,835	11623+4298 (D15380,TK392, C76,O73)	50933+5555 (D56420,TK68)	13	4,520	48,730	45,972
9.	Bari Sadri	121,017 (489.73)	18,748	11900+5253 (W16450,TK703)	39204+5155 (D44239,TK120)	2	2,969	31,281	16,913
10.	Dungla	121,942 (493.47)	—	11781+4538 (W14763,TK680,C876)	47302+2942 (D50197,TK47)	—	4,267	49,144	9,448
11.	Pratapgarh	533,640 (2,159.52)	822	15565+1606 (W15124,TK1529, C148,O370)	203177+14579 (D217638,TK118)	53	14,845	156,417	142,761

SECTION II

DISTRICT CENSUS HANDBOOK
PART B
PRIMARY CENSUS ABSTRACT

INTRODUCTION

Part B of the District Census Handbook presents the Primary Census Abstract-PCA in short. As its very name implies, it is the presentation of the basic data of the Census, on full-count basis and upto the level of the primary units. Thus, the PCA provides information regarding area, number of occupied residential houses and number of households. It also gives total population, population of scheduled castes and tribes, number of literate and educated persons and the break-up of the total population into workers (nine broad industrial categories) and non-workers-all by sex.

Units of presentation

The PCA is being presented in three parts-District, Rural and Urban. The District PCA is a sort of summary giving district, and tehsilwise totals for the total, rural, urban areas separately. Data for each town in a tehsil has also been given separately. The Rural PCA, besides giving tehsil totals, provides data for all villages and part-villages, if any. Similarly, the Urban PCA gives totals for towns, and the further break-up of the data at ward and block levels. These blocks have been numbered in arabic numerals for each town.

The District PCA is followed by the Rural PCAs for all tehsils in the district arranged in their code sequence. Urban PCAs for all towns in the district then follow with the towns arranged as per their code sequence.

The concepts of 'urban agglomeration' (U. A. in short) and 'part-village/outgrowth' have already been explained in the Introduction to Part A. In the District and Urban PCAs data regarding the individual components of a UA is also given underneath the consolidated data for the UA as a whole. The only exception is that of the Jaipur UA, data regarding which is given by way of a footnote in the concerned District PCA as this UA consists of towns falling in more than one tehsil.

In the case of UAs, the code-sequence of towns may be broken for presenting data regarding all the constituents of a UA at one place. In such cases only the names of the constituent-towns, minus data, feature at the places indicated by the code sequence. The name holds good for the Urban PCA.

While the urban part-villages or outgrowths have been accommodated along with their core towns in the District and Urban PCAs, the rural part-villages feature as per the code sequence in the Rural PCA. In all cases involving rural part-villages and blocks of outgrowths entries pertaining to them have been given in italics so as to distinguish them from other villages and blocks respectively. It may also be mentioned that the constituents of all outgrowths have been explained with the help of footnotes in both the District and Urban PCAs.

Besides the tehsils and towns certain areas therein were set up as special charges with their own block sequences for the purposes of the Census and data was collected for them separately. While the block sequences of these special charges have been merged with the general block/village sequence of the town or tehsil in question in the urban and rural PCAs, separate consolidated data for these special charges is also being given in Appendix-II. Needless to say, this particular Appendix will only be found in the concerned DCHBs. The presence of one or more such special charges in a tehsil/town, is indicated by an asterisk put against the name of that tehsil/town and a footnote giving the details of such special charges.

Area figures

We have followed two sources as regards the presentation of area figures. The figures for the total area of the district have been taken from the Survey of India. The actual urban area for a district has been deducted from the Surveyor General of India's figures for the district as a whole to give the rural area at the district level. The urban areas have, of course, been received from the Municipalities and Tehsils and in a few cases, where part-villages are concerned, approximate urban areas have been made use of. At the tehsil level, however, the total area has been arrived at by adding the actual urban and rural areas, the latter having been obtained by totalling up the areas of all its constituent villages/part-villages. Thus, it will be seen that while urban area figures in the tehsil will add up to the urban component at the district level, the same is not true for rural area in as much as the tehsil level rural area figures will not add up to the rural areas as reported at the district level. At the district level, the total area has been given in sq. km. upto one place of decimal but upto two places of decimal in case of urban centres and in case of rural also in sq. km. but upto one decimal place only.

Changes in the presentation of PCA

The distribution of population by broad industrial categories has been made on the 1961 pattern except for the fact that Category III of 1961 has been divided into two categories viz., Category III workers in Live-

stock, Forestry, Fishing, Hunting, Plantations, Orchards and allied activities and Category IV- workers in Mining and Quarrying. The Category IV of 1961, namely workers at Household Industry have been brought under Category V, namely workers in Manufacturing, Servicing, Repairing etc. But the two are distinguished by suffixes (a) and (b) viz., Category V(a) at Household Industry and Category V(b) Workers in Manufacturing etc. other than Household Industry. There is no other change to the remaining broad industrial categories of workers and non-workers except for the fact that 'business services' as also tea stalls and restaurants which were included in Category IX at the 1961 Census are now included in Category VII namely Workers in Trade and Commerce.

Workers & non-workers—change in concept

Wide variations in the proportions of workers obtaining in 1961 and 1971 may be observed. The broad classification of workers in the two censuses is not comparable on account of a significant conceptual difference. While at the 1961 Census, stress was laid on work so that all people who work, including family workers, who are not in receipt of any income, and/or who cannot earn enough for their maintenance were also included as 'workers', at the 1971 Census the persons have been classified for their economic activity on the basis of what a person had returned as his main activity. The main activity was first ascertained according as he spent his time basically as a 'worker' producing goods and services or as a 'non-worker'. Thus, those who had returned themselves as housewives or students or retired persons etc. for their main activity have been classified accordingly under the category of Non-workers. For regular work in industry, trade or service the reference period was the week prior to the enumeration (which was a fortnight in 1961) and for seasonal work such as agriculture etc. the last one year.

Analysis of data

An Analytical Note supported by eight tables explains the statistical information presented in the PCA and helps the reader to appreciate its contents better. It throws light on the distribution and density of population in tehsils by their total, rural and urban areas, sex ratio obtaining in the various tehsils, percentage of scheduled castes and scheduled tribes to total population, and also the proportions of distribution of the scheduled castes and scheduled tribes by the total, rural and urban areas of tehsils in the district. A discussion on the literacy rates of the district as well as for its various tehsils is also made for total, rural and urban areas, both for males and females. The note dwells on the distribution of population by workers and non-workers, their percentage distribution for the district and its various tehsils by sex and their total, rural and urban areas. Percentage distribution of workers and non-workers by sex and by various Industrial Categories then forms the subject matter of a brief discussion.

Appendices

Appendix I gives the Presidential Order listing the castes and tribes that are scheduled in the Constitution of India for this State. The scheduled castes and scheduled tribes population shown in the Primary Census Abstract relates to these castes and tribes. As already mentioned above, PCAs of some special charges have been given in Appendix-II in the DCHBs of the concerned districts. The Common Appendices and Maps in Section III have already been described in the Introduction to Part A.

ANALYTICAL NOTE

Distribution of population

Chittaurgarh district has a population of 944,981 persons which is about 3.67 per cent of the total population of Rajasthan. The district with its 10,858.0 Square Kilometres of area covers 3.17 per cent of the total area of the State. The density of population thus works out to be 87 persons per square kilometre. Tehsils Chittaurgarh, Kapasan, Bari Sadri and particularly the urban areas of the various tehsils have high densities. The following table gives the area, population and density of the district and its various tehsils by total, rural and urban areas separately.

District/Tehsil	Total Rural Urban	Area in sq. km.	Population	Density per sq. km
1	2	3	4	5
Chittaurgarh District	**T**	**10,858.0**	**944,981**	**87**
	R	**10,735.2**	**847,107**	**79**
	U	**122.8**	**97,874**	**797**
1. Rashmi Tehsil	T	450.3	50,139	111
	R	450.3	50,139	111
	U	—	—	—
2. Gangrar Tehsil	T	722.8	70,533	98
	R	722.8	70,533	98
	U	—	—	—
3. Begun Tehsil	T	2,358.7	125,625	53
	R	2,352.1	117,277	50
	U	6.6	8,348	1,269
4. Chittaurgarh Tehsil	T	691.0	99,140	143
	R	666.7	73,223	110
	U	24.3	25,917	1,066
5. Kapasan Tehsil	T	899.4	110,089	122
	R	870.9	99,182	114
	U	28.5	10,907	382
6. Bhadesar Tehsil	T	542.2	59,501	110
	R	542.2	59,501	110
	U	—	—	—
7. Nimbahera Tehsil	T	833.3	84,708	102
	R	818.1	68,166	83
	U	15.2	16,542	1,088
8. Chhoti Sadri Tehsil	T	710.1	63,031	89
	R	693.7	53,411	77
	U	16.4	9,620	587
9. Bari Sadri Tehsil	T	510.1	61,265	120
	R	491.1	52,127	106
	U	19.0	9,138	480
10. Dungla Tehsil	T	493.5	53,298	108
	R	493.5	53,298	108
	U	—	—	—
11. Pratapgarh Tehsil	T	2,172.3	167,652	77
	R	2,159.5	150,250	70
	U	12.8	17,402	1,360

As many as 847,107 persons live in the rural areas of the district while 97,874 persons reside in the urban centres. The proportion of urban population to the total population of the district is, thus, 10 36 per cent. Eleven tehsils, namely Pratapgarh, Begun, Kapasan, Chittaurgarh, Nimbahera, Gangrar, Chhoti Sadri, Bari Sadri, Bhadesar, Dungla and Rashmi (placed according to their population size) together make up the district. Of these the first four tehsils together contribute 53.18 per cent of the district population (Pratapgarh 17.74, Begun 13.30, Kapasan 11.65 and Chittaurgarh 10.49 per cent). Nimbahera tehsil accounts for 8.96 per cent, Gangrar 7.46 per cent, Chhoti Sadri 6.67 per cent, and Bari Sadri 6.48 per cent. Of the remaining tehsils Bhadesar contribute 6.30 per cent, Dungla 5.64 per cent and Rashmi 5.31 per cent to the district population. The table below provides the population in the various tehsils comprising Chittaurgarh district.

District/Tehsil	Population (Percentage in brackets) Total	Rural	Urban
1	2	3	4
Chittaurgarh District	**944,981 (100.00)**	**847,107 (100.00)**	**97,874 (100.00)**
1. Rashmi Tehsil	50,139 (5.31)	50,139 (5.92)	— —
2. Gangrar Tehsil	70,533 (7.46)	70,533 (8.33)	— —
3. Begun Tehsil	125,625 (13.30)	117,277 (13.84)	8,348 (8.53)
4. Chittaurgarh Tehsil	99,140 (10.49)	73,223 (8.64)	25,917 (26.48)
5. Kapasan Tehsil	110,089 (11.65)	99,182 (11.71)	10,907 (11.14)
6. Bhadesar Tehsil	59,501 (6.30)	59,501 (7.02)	—
7. Nimbahera Tehsil	84,708 (8.96)	68,166 (8.05)	16,542 (16.90)
8. Chhoti Sadri Tehsil	63,031 (6.67)	53,411 (6.31)	9,620 (9.83)
9. Bari Sadri Tehsil	61,265 (6.48)	52,127 (6.15)	9,138 (9.34)
10. Dungla Tehsil	53,298 (5.64)	53,298 (6.29)	— —
11. Pratapgarh Tehsil	167,652 (17.74)	150,250 (17.74)	17,402 (17.78)

The rural population of the district is made up by Pratapgarh tehsil contributing 17.74 per cent, Begun 13.84 per cent, Kapasan 11.71 per cent, and Chittaurgarh 8.64 per cent to such population. Tehsil Gangrar accounts for 8.33 per cent, Nimbahera 8.05 per cent. Bhadesar 7.02 per cent and Chhoti Sadri 6.31 per cent. The contribution of tehsils Dungla, Bari Sadri and Rashmi is 6.29, 6.15 and 5.92 per cent respectively. Tehsils Rashmi, Gangrar, Bhadesar and Dungla have no urban centres while the remaining tehsils viz. Begun, Chittaurgarh, Kapasan, Nimbahera, Chhoti Sadri, Bari Sadri and Pratapgarh have one urban centre each. Chittaurgarh tehsil contributes 26.48 per cent to the district urban population followed by Pratapgarh tehsil 17.78 per cent. The remaining district urban population is made up by tehsils Nimbahera, Kapasan, Chhoti Sadri, Bari Sadri and Begun contributing 16.90, 11.14, 9.83, 9.34 and 8.53 per cent respectively.

Sex-ratio

There are 930 females per thousand males in the district (the proportion for Rajasthan as a whole is 911 : 1000). While the sex ratio in the rural areas of the district is 935 it is, rather, low in the urban areas for there are 889 females per thousand males as would be seen from the following table.

District/Tehsil	Total Rural Urban	Population Males	Females	Sex-Ratio
1	2	3	4	5
Chittaurgarh District	**T**	**489,690**	**455,291**	**930**
	R	**437,872**	**409,235**	**935**
	U	**51,818**	**46,056**	**889**
1. Rashmi Tehsil	T	25,574	24,565	961
	R	25,574	24,565	961
	U	—	—	—
2. Gangrar Tehsil	T	36,336	34,197	941
	R	36,336	34,197	941
	U	—	—	—
3. Begun Tehsil	T	66,388	59,237	892
	R	62,036	55,241	890
	U	4,352	3,996	918
4. Chittaurgarh Tehsil	T	52,323	46,817	895
	R	37,898	35,325	932
	U	14,425	11,492	797
5. Kapasan Tehsil	T	56,779	53,310	939
	R	51,149	48,033	939
	U	5,630	5,277	937
6. Bhadesar Tehsil	T	30,725	28,776	937
	R	30,725	28,776	937
	U	—	—	—
7. Nimbahera Tehsil	T	44,032	40,676	924
	R	35,321	32,845	930
	U	8,711	7,831	899
8. Chhoti Sadri Tehsil	T	32,668	30,363	929
	R	27,694	25,717	929
	U	4,974	4,646	934
9. Bari Sadri Tehsil	T	31,379	29,886	952
	R	26,658	25,469	955
	U	4,721	4,417	936
10. Dungla Tehsil	T	27,233	26,065	957
	R	27,233	26,065	957
	U	—	—	—
11. Pratapgarh Tehsil	T	86,253	81,399	944
	R	77,248	73,002	945
	U	9,005	8,397	932

Down at the tehsil level, the sex ratios vary from 892 in Begun tehsil to 961 in Rashmi tehsil. While the rural areas of the various tehsils have sex ratios ranging from 890 in Begun tehsil to 961 in Rashmi tehsil, rather high variations in the sex ratios are observed in the urban areas which range from 797 in Chittaurgarh tehsil to 937 in Kapasan tehsil.

Scheduled castes and Scheduled tribes

13.64 per cent of the total population of the district belongs to scheduled castes. The per cent of such population to the total in the rural areas is 13.99 per cent, while in urban areas it is 10.60 per cent. The population of scheduled tribes in the district is slightly high than that of scheduled castes and 19.57 per cent of the total population of the district belongs to tribal communities. The percentage of scheduled tribes living in the rural areas of the district is 21.62, however it is only 1.81 per cent in case of urban areas of the district. The table below presents the percentage distribution of scheduled castes and scheduled tribes in the district and its various tehsils for total, rural and urban areas separately.

District/Tehsil	Percentage of Scheduled Castes to total population			Percentage of Scheduled Tribes to total population		
	Total	Rural	Urban	Total	Rural	Urban
1	2	3	4	5	6	7
Chittaurgarh District	**13.64**	**13.99**	**10.60**	**19.57**	**21.62**	**1.81**
1. Rashmi Tehsil	19.60	19.60	—	5.61	5.61	—
2. Gangrar Tehsil	16.38	16.38	—	7.29	7.29	—
3. Begun Tehsil	14.03	13.86	16.39	17.69	18.93	0.38
4. Chittaurgarh Tehsil	14.85	16.27	10.83	10.18	12.56	3.46
5. Kapasan Tehsil	16.06	16.41	12.90	9.96	10.81	2.18
6. Bhadesar Tehsil	16.26	16.26	-	7.18	7.18	—
7. Nimbahera Tehsil	14.36	15.76	8.61	12.09	14.71	1.29
8. Chhoti Sadri Tehsil	11.45	11.17	12.98	28.86	33.77	1.58
9. Bari Sadri Tehsil	12.23	12.51	10.64	24.93	29.23	0.42
10. Dungla Tehsil	14.36	14.36	—	12.44	12.44	—
11. Pratapgarh Tehsil	7.93	8.09	6.59	47.18	52.51	1.18

The percentage of scheduled castes for the total areas of various tehsils ranges from 7.93 per cent in Pratapgarh tehsil to 19.60 per cent in Rashmi tehsil. It varies from 8.09 per cent in Pratapgarh tehsil to 19.60 per cent in Rashmi tehsil in case of rural areas of the tehsils and from 6.59 per cent in Pratapgarh tehsil to 16.39 per cent in Begun tehsil in case of urban areas. The percentage of scheduled tribes in various tehsils ranges from 5.61 per cent in Rashmi tehsil to 47.8 per cent in Pratapgarh tehsil. In the rural areas of the tehsils it varies from 5.61 per cent in Rashmi tehsil to 52.51 per cent in Pratapgarh tehsil while in the urban areas it ranges from 0.38 per cent in Begun tehsil to 3.46 per cent in Chittaurgarh tehsil.

A total population of 128,910 persons of the scheduled castes live in this district, of which 118,534 persons reside in the rural areas and only 10,376 persons in the urban areas of the district. There are 184,949 persons of scheduled tribes residing in the district, of which as many as 183,173 persons live in the rural areas while 1,776 persons are found in the urban centres of the

district. The following table presents the actual population and percentage share of various tehsils in the formation of scheduled castes and scheduled tribes population of the district by its total, rural and urban areas.

District/Tehsil	Scheduled Castes population (Percentage in brackets)			Scheduled Tribes population (Percentage in brackets)		
	Total	Rural	Urban	Total	Rural	Urban
1	2	3	4	5	6	7
Chittaurgarh District	**128,910 (100.00)**	**118,534 (100.00)**	**10,376 (100.00)**	**184,949 (100.00)**	**183,173 (100.00)**	**1,776 (100.00)**
1. Rashmi Tehsil	9,826	9,826	—	2,813	2,813	—
	(7.62)	(8.29)	—	(1.52)	(1.54)	—
2. Gangrar Tehsil	11,555	11,555	—	5,145	5,145	—
	(8.96)	(9.75)	—	(2.78)	(2.81)	—
3. Begun Tehsil	17,620	16,252	1,368	22,228	22,196	32
	(13.67)	(13.71)	(13.19)	(12.02)	(12.12)	(1.80)
4. Chittaurgarh Tehsil	14,722	11,914	2,808	10,094	9,197	897
	(11.42)	(10.05)	(27.06)	(5.46)	(5.02)	(50.51)
5. Kapasan Tehsil	17,681	16,274	1,407	10,961	10,723	238
	(13.72)	(13.73)	(13.56)	(5.93)	(5.85)	(13.40)
6. Bhadesar Tehsil	9,675	9,675	—	4,273	4,273	—
	(7.51)	(8.16)	—	(2.31)	(2.33)	—
7. Nimbahera Tehsil	12,166	10,741	1,425	10,242	10,029	213
	(9.44)	(9.06)	(13.73)	(5.54)	(5.47)	(11.99)
8. Chhoti Sadri Tehsil	7,216	5,967	1,249	18,189	18,037	152
	(5.60)	(5.03)	(12.04)	(9.83)	(9.85)	(8.56)
9. Bari Sadri Tehsil	7,495	6,523	972	15,275	15,237	38
	(5.81)	(5.50)	(9.37)	(8.26)	(8.32)	(2.14)
10. Dungla Tehsil	7,651	7,651	—	6,628	6,628	—
	(5.93)	(6.46)	—	(3.58)	(3.62)	—
11. Pratapgarh Tehsil	13,303	12,156	1,147	79,101	78,895	206
	(10.32)	(10.26)	(11.05)	(42.77)	(43.07)	(11.60)

The largest contribution to the scheduled castes population is made by Kapasan tehsil (13.72 per cent) followed by Begun tehsil (13.67 per cent). Tehsils Chittaurgarh, Pratapgarh, Nimbahera and Gangrar contribute 11.42, 10.32, 9.44 and 8.96 per cent respectively. Of the remaining tehsils Rashmi contributes 7.62 per cent Bhadesar 7.51, Dungla 5.93, Bari Sadri 5.81 and Chhoti Sadri 5.60 per cent to such population of the district. Majority of the scheduled castes population lives in the rural areas of the various tehsils. In case of urban areas the highest contribution to the scheduled castes population is made by Chittaurgarh tehsil (27.06 per cent) followed by Nimbahera (13.73 per cent) and Kapasan tehsil (13.56 per cent). The remaining tehsils Begun, Chhoti Sadri, Pratapgarh and Bari Sadri contribute 13.19, 12.04, 11.05 and 9.37 per cent respectively. As much as 42.77 per cent of the total scheduled tribes population is made up by Pratapgarh tehsil followed by Begun tehsil contributing 12.02 per cent to the district tribal population. Tehsils Chhoti Sadri and Bari Sadri contribute 9.83 and 8.26 per cent respectively. The proportionate contribution of the remaining tehsils

ranges from 1.52 per cent in Rashmi tehsil to 5.93 in Kapasan tehsil. Bulk of the tribal population is enumerated in the rural areas of the tehsils while only 1,776 persons are found in the urban areas, most of whom are concentrated in the urban centres of Chittaurgarh, Kapasan, Nimbahera and Pratapgarh. These four tehsils together contribute as much as 87.50 per cent of the total urban tribal population while the proportion of the remaining tehsils Chhoti Sadri, Bari Sadri and Begun is 8.56, 2.14 and 1.80 per cent respectively.

Literacy

17.52 per cent of the total population of the district is literate, while 44.80 per cent of the urban population knows how to read and write, only 14.36 per cent of the rural population has this attainment. Male literacy in the district is 27.68 per cent. It is 59.22 per cent in case of urban areas while it is 23.95 per cent in the rural areas. Literacy among the women-folk is comparatively poor. Though the district average comes to 6.58 per cent it is only 4.11 per cent in the rural areas. It is, however, 28.58 per cent in the urban areas. The table below provides the literacy rates by sex and by total, rural and urban areas of the district and its various tehsils.

District/Tehsil	Total Rural Urban	Percentage of Literacy			District/Tehsil	Total Rural Urban	Percentage of Literacy		
		Persons	Males	Females			Persons	Males	Females
1	2	3	4	5	1	2	3	4	5
Chittaurgarh District	T	**17.52**	**27.68**	**6.58**	6. Bhadesar Tehsil	T	12.52	20.81	3.66
	R	**14.36**	**23.95**	**4.11**		R	12.52	20.81	3.66
	U	**44.80**	**59.22**	**28.58**		U	—	—	—
1. Rashmi Tehsil	T	12.26	20.82	3.35	7. Nimbahera Tehsil	T	20.83	33.29	7.35
	R	12.26	20.82	3.35		R	16.44	28.45	3.53
	U	—	—	—		U	38.93	52.91	23.37
2. Gangrar Tehsil	T	13.68	22.10	4.72	8. Chhoti Sadri Tehsil	T	19.77	32.14	6.46
	R	13.68	22.10	4.72		R	14.97	26.40	2.66
	U	—	—	—		U	46.41	64.11	27.46
3. Begun Tehsil	T	18.82	28.97	7.45	9. Bari Sadri Tehsil	T	17.57	27.75	6.88
	R	17.45	27.13	6.57		R	13.26	22.94	3.13
	U	38.13	55.12	19.62		U	42.14	54.90	28.50
4. Chittaurgarh Tehsil	T	22.93	34.30	10.22	10. Dungla Tehsil	T	13.22	22.05	3.98
	R	13.81	23.34	3.59		R	13.22	22.05	3.98
	U	48.67	68.08	30.58		U	—	—	—
5. Kapasan Tehsil	T	16.00	26.14	5.20	11. Pratapgarh Tehsil	T	18.12	27.71	7.96
	R	13.58	23.12	3.41		R	14.13	23.45	4.26
	U	38.04	53.57	21.47		U	52.58	64.22	40.10

The literacy rates at the tehsil level for the total areas vary from 12.26 per cent in Rashmi tehsil to 22.93 per cent in Chittaurgarh tehsil. In case of rural areas these rates range from 12.26 per cent in Rashmi tehsil to 17.45 per cent in Begun tehsil while in urban areas the literacy rates vary from 38.04 per cent in Kapasan tehsil to 52.58 per cent in Pratapgarh tehsil. Male literacy rates in the various tehsils range from 20.81 per cent in Bhadesar tehsil to 34.30 per cent in Chittaurgarh tehsil. In rural areas these rates vary from 20.81 per cent in Bhadesar tehsil to 28.45 per cent in Nimbahera tehsil. In urban areas male literacy rates, however, range from 52.91 per cent in Nimbahera tehsil to 64.22 per cent in Pratapgarh tehsil. Low literacy figures for females are observed at the tehsil level which range from 3.35 per cent in Rashmi tehsil to 10.22 per cent in Chittaurgarh tehsil. More distressing picture is seen at the level of rural areas of the tehsils where female literacy rates vary from 2.66 per cent in Chhoti Sadri tehsil to 6.57 per cent in Begun tehsil. The literacy rates for urban females, however, range from 19.62 per cent in Begun tehsil to 40.10 per cent in Pratapgarh tehsil.

Working population

On the basis of the main economic activity the population of the district is divided into 38.66 per cent workers and 61.34 per cent non-workers. Among the male population however, the proportion of workers and non-workers is 58.79 per cent and 41.21 per cent respectively. In case of females the proportion of non-workers is, rather, high *i.e.* 82.99 per cent. In case of rural areas of the district such population is divided into 39.90 per cent workers and 60.10 per cent non-workers. The proportion of workers and non-workers among the rural male population is 60.09 per cent and 39.91 per cent respectively, while the participation of rural females in the economic activity is 18.30 per cent. A great variation in the distribution pattern of workers and non-workers is observed in the urban areas of the district. The urban population is divided into 27.91 per cent workers and 72.09 per cent non-workers. Among the urban male population the proportion of workers and non-workers is 47.81 per cent and 52.19 per cent respectively, while in case of urban females the proportion of workers is as low as 5.52 per cent. This would be observed from the following table that presents the distribution of workers and non-workers in Chittaurgarh district and its various tehsils for total, rural and urban areas.

District/Tehsil	Total Rural Urban	Percentage of Workers			Percentage of Non-workers		
		Persons	Males	Females	Persons	Males	Females
1	2	3	4	5	6	7	8
Chittaurgarh District	**T**	**38.66**	**58.79**	**17.01**	**61.34**	**41.21**	**82.99**
	R	**39.90**	**60.09**	**18.30**	**60.10**	**39.91**	**81.70**
	U	**27.91**	**47.81**	**5.52**	**72.09**	**52.19**	**94.48**
1. Rashmi Tehsil	T	39.96	63.98	14.95	60.04	36.02	85.05
	R	39.96	63.98	14.95	60.04	36.02	85.05
	U	—	—	—	—	—	—
2. Gangrar Tehsil	T	41.99	63.06	19.60	58.01	36.94	80.40
	R	41.99	63.06	19.60	58.01	36.94	80.40
	U	—	—	—	—	—	—
3. Begun Tehsil	T	40.06	59.33	18.47	59.94	40.67	81.53
	R	40.78	59.78	19.43	59.22	40.22	80.57
	U	30.06	52.87	5.21	69.94	47.13	94.79
4. Chittaurgarh Tehsil	T	34.99	56.29	11.19	65.01	43.71	88.81
	R	37.29	59.79	13.15	62.71	40.21	86.85
	U	28.49	47.08	5.16	71.51	52.92	94.84
5. Kapasan Tehsil	T	44.63	63.05	25.02	55.37	36.95	74.98
	R	46.17	64.40	26.75	53.83	35.60	73.25
	U	30.69	50.76	9.27	69.31	49.24	90.73
6. Bhadesar Tehsil	T	43.38	62.13	23.36	56.62	37.87	76.64
	R	43.38	62.13	23.36	56.62	37.87	76.64
	U	—	—	—	—	—	—
7. Nimbahera Tehsil	T	33.66	56.37	9.06	66.34	43.63	90.94
	R	35.14	58.56	9.96	64.86	41.44	90.04
	U	27.53	47.50	5.31	72.47	52.50	94.69
8. Chhoti Sadri Tehsil	T	39.99	57.50	21.14	60.01	42.50	78.86
	R	42.15	59.13	23.88	57.85	40.87	76.12
	U	27.94	48.41	6.03	72.06	51.59	93.97
9. Bari Sadri Tehsil	T	34.94	59.06	9.61	65.06	40.94	90.39
	R	36.53	61.15	10.76	63.47	38.85	89.24
	U	25.85	47.24	2.99	74.15	52.76	97.01
10. Dungla Tehsil	T	41.31	61.00	20.73	58.69	39.00	79.27
	R	41.31	61.00	20.73	58.69	39.00	79.27
	U	—	—	—	—	—	—
11. Pratapgarh Tehsil	T	34.93	53.48	15.28	65.07	46.52	84.72
	R	36.00	54.47	16.46	64.00	45.53	83.54
	U	25.70	44.95	5.05	74.30	55.05	94.95

Among the various tehsils, the proportion of workers to the total population varies from 33.66 per cent in Nimbahera tehsil to 44.63 per cent in Kapasan tehsil. The contribution of males to the working force ranges from 53.48 per cent in Pratapgarh tehsil to 63.98 per cent in Rashmi tehsil. Female participation in the economic activity varies from 9.06 per cent in Nimbahera tehsil to 25.02 per cent in Kapasan tehsil. In rural areas of the various tehsils the proportion of workers ranges from 35.14 per cent in Nimbahera tehsil to 46.17 per cent in Kapasan tehsil. The percentage of rural male workers varies from 54.47 per cent in Pratapgarh tehsil to 64.40 per cent in Kapasan tehsil while female participation in these areas ranges from 9.96 per cent in Nimbahera tehsil to 26.75 per cent in Kapasan tehsil. In case of urban areas of the tehsils the proportion of workers varies from 25.70 per cent in Pratapgarh tehsil to 30.69 per cent in Kapasan tehsil. The contribution of urban male population in the economic activity ranges from 44.95 per cent in Pratapgarh tehsil to 52.87 per cent in Begun tehsil whereas female participation in urban areas varies from 2.99 per cent in Bari Sadri tehsil to 9.27 per cent in Kapasan tehsil.

Agriculture is the main industry of the district and 79.30 per cent of the male working population and 90.92 per cent of the female working population are engaged in this work. Of the agricultural workers 73.57 per cent of male workers and 75.53 per cent of female workers are engaged in cultivation while the rest 5.73 per cent of males and 15.39 per cent of females are working as agricultural labourers. Still higher proportions are observed at the rural level. High proportion of agricultural workers are also observed in the urban areas of district where 19.15 per cent of the male workers and 42.53 per cent of the female workers are engaged in this primary activity. Of the urban workers 26.30 per cent of the male workers and 26.91 per cent of the female workers belong to those working in other services Besides trade and commerce in which industry 23.06 per cent of the male workers are engaged, manufacturing other than household industry also accounts for 12.27 per cent male workers. Among the urban female workers 15.78 per cent belong to those working in household industry while their participation in other activities is, rather, small.

The majority of the workers in the various tehsils of the district are engaged in agricultural activities. As many as 68.08 per cent of the male workers in Chittaurgarh tehsil to 86.29 per cent in Dungla tehsil and as many as 80.47 per cent of the female workers in Rashmi tehsil to 96.25 per cent in Chhoti Sadri are engaged in this primary activity. Still higher proportions of agricultural workers are observed in the rural areas of the various tehsils. High proportions of agricultural workers are also observed in the urban areas of the tehsils, except Pratapgarh tehsil, where the percentage of male agricultural workers ranges from 14.02 per cent in Chittaurgarh tehsil to 35.41 per cent in Kapasan tehsil, while that of female agricultural workers varies from 27.49 per cent in Chittaurgarh tehsil to 72.14 per cent in Chhoti Sadri tehsil.

Other important economic activities which engage a sizable number of workers in the urban areas of the tehsils are the other services, where 18.40 per cent of male workers in Chhoti Sadri tehsil to 34.69 per cent in Chittaurgarh tehsil and 7.77 per cent of female workers in Kapasan tehsil to 48.82 per cent in Pratapgarh tehsil are employed. Besides trade and commerce in which activity 17.56 per cent of urban male workers in Kapasan tehsil to 29.59 per cent in Pratapgarh tehsil are engaged, manufacturing other than household industry also accounts for 7.13 per cent of urban male workers in Bari Sadri tehsil to 16.00 per cent in Nimbahera tehsil. The participation of urban female workers in household industry ranges from 6.75 per cent in Chittaurgarh tehsil to 43.18 per cent in Bari Sadri tehsil. The table below presents the percentage distribution of workers by sex and by industrial categories for the district and its various tehsils.

District/Tehsil	Total Rural Urban	Total Workers		I & II		III		IV	
		Males	Females	Males	Females	Males	Females	Males	Females
1	2	3	4	5	6	7	8	9	10
Chittaurgarh District	**T**	**100.00**	**100.00**	**79.30**	**90.92**	**2.31**	**3.10**	**0.47**	**0.29**
	R	**100.00**	**100.00**	**84.97**	**92.56**	**2.45**	**3.19**	**0.46**	**0.27**
	U	**100.00**	**100.00**	**19.15**	**42.53**	**0.74**	**0.47**	**0.54**	**0.90**
1. Rashmi Tehsil	T	100.00	100.00	81.35	80.47	4.44	9.07	0.01	0.08
	R	100.00	100.00	81.35	80.47	4.44	9.07	0.01	0.08
	U	—	—	—	—	—	—	—	—
2. Gangrar Tehsil	T	100.00	100.00	81.62	92.03	2.96	2.60	0.23	0.06
	R	100.00	100.00	81.62	92.03	2.96	2.60	0.23	0.06
	U	—	—	—	—	—	—	—	—
3. Begun Tehsil	T	100.00	100.00	71.87	92.47	3.02	1.48	0.28	0.12
	R	100.00	100.00	74.60	93.28	3.14	1.49	0.28	0.12
	U	100.00	100.00	27.99	50.48	1.17	0.96	0.13	—
4. Chittaurgarh Tehsil	T	100.00	100.00	68.08	81.20	1.93	3.99	0.63	1.05
	R	100.00	100.00	84.28	88.06	2.41	4.43	0.53	0.73
	U	100.00	100.00	14.02	27.49	0.35	0.50	0.97	3.54
5. Kapasan Tehsil	T	100.00	100.00	80.64	88.96	3.70	6.41	0.29	0.52
	R	100.00	100.00	84.56	89.76	3.96	6.62	0.31	0.54
	U	100.00	100.00	35.41	68.10	0.70	0.82	—	—
6. Bhadesar Tehsil	T	100.00	100.00	84.75	93.83	3.32	2.62	0.87	0.68
	R	100.00	100.00	84.75	93.83	3.32	2.62	0.87	0.68
	U	—	—	—	—	—	—	—	—
7. Nimbahera Tehsil	T	100.00	100.00	74.83	87.96	1.35	1.63	2.76	0.84
	R	100.00	100.00	86.56	93.06	1.47	1.77	3.02	0.89
	U	100.00	100.00	16.22	47.84	0.77	0.48	1.45	0.48
8. Chhoti Sadri Tehsil	T	100.00	100.00	83.92	96.25	1.01	0.93	0.09	0.05
	R	100.00	100.00	91.71	97.35	1.02	0.98	0.09	0.05
	U	100.00	100.00	30.98	72.14	0.91	--	0.08	—
9. Bari Sadri Tehsil	T	100.00	100.00	80.55	89.28	1.16	3.41	0.04	—
	R	100.00	100.00	88.91	92.23	1.24	3.58	0.04	—
	U	100.00	100.00	19.46	28.03	0.49	—	0.04	—
10. Dungla Tehsil	T	100.00	100.00	86.29	91.93	2.68	4.00	0.04	—
	R	100.00	100.00	86.29	91.93	2.68	4.00	0.04	—
	U	—	—	—	—	—	—	—	—
11. Pratapgarh Tehsil	T	100.00	100.00	85.16	94.74	0.72	0.48	0.03	0.02
	R	100.00	100.00	92.67	97.74	0.68	0.48	0.03	0.02
	U	100.00	100.00	7.07	9.91	1.19	0.23	0.05	—

V(a)		V(b)		VI		VII		VIII		IX	
Males	Females	Males	Females	Males	Females	Males	Females	Males	Females	Males	Females
11	12	13	14	15	16	17	18	19	20	21	22
3.61	**1.57**	**3.08**	**0.63**	**0.85**	**0.28**	**3.78**	**0.37**	**0.79**	**0.02**	**5.98**	**3.10**
3.20	**1.35**	**1.19**	**0.30**	**0.65**	**0.22**	**2.44**	**0.18**	**0.36**	**0.02**	**4.23**	**1.99**
7.49	**5.82**	**21.13**	**7.12**	**2.78**	**1.49**	**16.58**	**4.12**	**4.90**	**0.13**	**22.64**	**24.40**
3.69	1.37	1.06	0.36	0.62	0.08	2.96	0.19	0.68	0.03	4.99	2.97
3.69	1.37	1.06	0.36	0.62	0.08	2.96	0.19	0.68	0.03	4.99	2.97
—	—	—	—	—	—	—	—	—	—	—	—
3.83	1.99	1.37	0.22	1.28	0.20	3.42	0.18	1.01	—	5.13	1.43
3.83	1.99	1.37	0.22	1.28	0.20	3.42	0.18	1.01	—	5.13	1.43
—	—	—	—	—	—	—	—	—	—	—	—
4.71	2.38	1.47	0.98	0.56	—	3.00	0.70	0.81	0.04	5.35	5.82
3.18	1.86	0.74	0.68	0.18	—	1.65	0.61	0.30	0.04	2.74	2.82
16.33	8.48	7.10	4.46	3.46	—	13.31	1.79	4.65	—	25.25	41.07
2.93	1.61	1.00	0.14	0.57	0.05	2.18	0.13	0.40	—	3.99	1.50
2.64	1.10	0.69	0.12	0.37	0.05	1.62	0.09	0.20	—	2.79	1.13
6.53	8.75	4.82	0.47	3.12	—	9.17	0.71	2.94	—	18.98	6.62
3.27	1.87	1.05	0.51	0.63	0.05	2.64	0.20	0.41	0.01	4.42	1.56
3.27	1.87	1.05	0.51	0.63	0.05	2.64	0.20	0.41	0.01	4.42	1.56
—	—	—	—	—	—	—	—	—	—	—	—
2.90	1.32	1.68	0.19	0.58	—	1.91	0.11	0.53	—	3.81	1.49
2.90	1.32	1.68	0.19	0.58	—	1.91	0.11	0.53	—	3.81	1.49
—	—	—	—	—	—	—	—	—	—	—	—
4.37	2.35	12.68	2.32	1.49	0.70	8.86	1.30	2.33	0.07	12.91	7.75
3.21	1.47	2.23	0.30	0.79	0.39	2.08	0.12	0.28	0.04	5.44	1.97
5.89	5.03	26.37	8.45	2.39	1.63	17.74	4.90	5.02	0.16	22.69	25.23
4.44	1.56	0.33	—	0.63	0.17	3.29	0.54	0.08	—	3.81	1.67
4 44	1.56	0.33	—	0.63	0.17	3.29	0.54	0.08	—	3.81	1.67
—	—	—	—	—	—	—	—	—	—	—	—
4.03	2.46	2.09	0.88	1.45	0.65	4.29	0.24	0.79	—	5.73	5.69
3.23	1.83	1.21	0.82	0.98	0.26	2.58	0.19	0.14	—	3.66	3.47
10.23	10.65	8.94	1.64	5.04	5.74	17.47	0.82	5.87	—	21.75	34.43
2.58	0.75	0.93	0.24	0.21	—	1.77	0.11	0.07	—	2.98	1.07
2.58	0.75	0.93	0.24	0.21	—	1.77	0.11	0.07	—	2.98	1.07
—	—	—	—	—	—	—	—	—	—	—	—
2.79	0.93	1.43	0.15	1.19	0.93	3.07	0.10	0.31	0.05	5.76	2.95
2.79	0.93	1.43	0.15	1.19	0.93	3.07	0.10	0.31	0.05	5.76	2.95
—	—	—	—	—	—	—	—	—	—	—	—

PRIMARY CENSUS ABSTRACT

21 - CHITTAURGARH DISTRICT

Code No.	District/Tehsil/U.A./Town		Area in Square Kms.	Occupied Residential Houses	Households	TOTAL POPULATION		
						Persons	Males	Females
1	2		3	4	5	6	7	8
21	**CHITTAURGARH DISTRICT**	**T**	**10,858.0**	**189,477**	**194,233**	**944,981**	**489,690**	**455,291**
		R	**10,735.2**	**170,387**	**174,356**	**847,107**	**437,872**	**409,235**
		U	**122.8**	**19,090**	**19,877**	**97,874**	**51,818**	**46,056**
1	Rashmi Tehsil	T	450.3	10,047	10,786	50,139	25,574	24,565
		R	450.3	10,047	10,786	50,139	25,574	24,565
		U	—	—	—	—	—	—
2	Gangrar Tehsil	T	722.8	15,141	15,249	70,533	36,336	34,197
		R	722.8	15,141	15,249	70,533	36,336	34,197
		U	—	—	—	—	—	—
3	Begun Tehsil	T	2,358.7	27,975	28,120	125,625	66,388	59,237
		R	2,352.1	26,147	26,286	117,277	62,036	55,241
		U	6.6	1,828	1,834	8,348	4,352	3,996
I	Begun Town	U	6.58	1,828	1,834	8,348	4,352	3,996
4	Chittaurgarh Tehsil	T	691.0	20,036	20,700	99,140	52,323	46,817
		R	666.7	14,914	15,090	73,223	37,898	35,325
		U	24.3	5,122	5,610	25,917	14,425	11,492
II	Chittaurgarh Town	U	24.31	5,122	5,610	25,917	14,425	11,492
5	Kapasan Tehsil	T	899.4	22,199	22,691	110,089	56,779	53,310
		R	870.9	20,036	20,499	99,182	51,149	48,033
		U	28.5	2,163	2,192	10,907	5,630	5,277
III	Kapasan Town	U	28.54	2,163	2,192	10,907	5,630	5,277
6	Bhadesar Tehsil	T	542.2	12,196	12,611	59,501	30,725	28,776
		R	542.2	12,196	12,611	59,501	30,725	28,776
		U	—	—	—	—	—	—
7	Nimbahera Tehsil	T	833.3	16,256	16,630	84,708	44,032	40,676
		R	818.1	13,188	13,462	68,166	35,321	32,845
		U	15.2	3,068	3,168	16,542	8,711	7,831
IV	Nimbahera Town	U	15.20	3,068	3,168	16,542	8,711	7,831
8	Chhoti Sadri Tehsil	T	710.1	11,901	12,371	63,031	32,668	30,363
		R	693.7	10,006	10,449	53,411	27,694	25,717
		U	16.4	1,895	1,922	9,620	4,974	4,646
V	Chhoti Sadri Town	U	16.39	1,895	1,922	9,620	4,974	4,646
9	Bari Sadri Tehsil	T	510.1	12,421	12,774	61,265	31,379	29,886
		R	491.1	10,677	10,916	52,127	26,658	25,469
		U	19.0	1,744	1,858	9,138	4,721	4,417

Scheduled Castes		Scheduled Tribes		Literate & Educated Persons			District/Tehsil/U.A./Town	Code No.
Males	Females	Males	Females	Males	Females			
9	10	11	12	13	14		2	1
66,625	**62,285**	**95,423**	**89,526**	**135,542**	**29,976**	T	**CHITTAURGARH DISTRICT**	**21**
61,246	**57,288**	**94,309**	**88,864**	**104,854**	**16,813**	R		
5,379	**4,997**	**1,114**	**662**	**30,688**	**13,163**	U		
4,869	4,957	1,442	1,371	5,324	822	T	Rashmi Tehsil	1
4,869	4,957	1,442	1,371	5,324	822	R		
—	—	—	—	—	—	U		
5,983	5,572	2,672	2,473	8,032	1,615	T	Gangrar Tehsil	2
5,983	5,572	2,672	2,473	8,032	1,615	R		
—	—	—	—	—	—	U		
9,251	8,369	11,632	10,596	19,232	4,411	T	Begun Tehsil	3
8,554	7,698	11,602	10,594	16,833	3,627	R		
697	671	30	2	2,399	784	U		
697	671	30	2	2,399	784	U	Begun Town	I
7,729	6,993	5,284	4,810	17,946	4,783	T	Chittaurgarh Tehsil	4
6,191	5,723	4,709	4,488	8,846	1,269	R		
1,538	1,270	575	322	9,100	3,514	U		
1,538	1,270	575	322	9,100	3,514	U	Chittaurgarh Town	II
9,093	8,588	5,732	5,229	14,843	2,772	T	Kapasan Tehsil	5
8,367	7,907	5,610	5,113	11,827	1,639	R		
726	681	122	116	3,016	1,133	U		
726	681	122	116	3,016	1,133	U	Kapasan Town	III
5,039	4,636	2,215	2,058	6,394	1,053	T	Bhadesar Tehsil	6
5,039	4,636	2,215	2,058	6,394	1,053	R		
—	—	—	—	—	—	U		
6,340	5,826	5,336	4,906	14,658	2,989	T	Nimbahera Tehsil	7
5,622	5,119	5,224	4,805	10,049	1,159	R		
718	707	112	101	4,609	1,830	U		
718	707	112	101	4,609	1,830	U	Nimbahera Town	IV
3,723	3,493	9,469	8,720	10,500	1,960	T	Chhoti Sadri Tehsil	8
3,111	2,856	9,378	8,659	7,311	684	R		
612	637	91	61	3,189	1,276	U		
612	637	91	61	3,189	1,276	U	Chhoti Sadri Town	V
3,850	3,645	7,873	7,402	8,707	2,057	T	Bari Sadri Tehsil	9
3,347	3,176	7,847	7,390	6,115	798	R		
503	469	26	12	2,592	1,259	U		

21 - CHITTAURGARH DISTRICT

Code No.	District/Tehsil/U.A./ Town		Total Workers (I-IX)		WORKERS I Cultivators		II Agricultural Labourers		III Livestock, Forestry, Fishing, Hunting and Plantations, Orchards and Allied activities		IV Mining and Quarrying		V Manufacturing, Servicing and (a) Household Industry	
			Males	Females	Males	Females	Males	Females	Males	Females	Males	Females	Males	Females
	2		15	16	17	18	19	20	21	22	23	24	25	26
21	**CHITTAURGARH DISTRICT**	**T**	**287,881**	**77,433**	**211,805**	**58,487**	**16,495**	**11,916**	**6,641**	**2,402**	**1,346**	**227**	**7,955**	**1,433**
		R	**263,107**	**74,891**	**208,038**	**57,930**	**15,517**	**11,392**	**6,457**	**2,390**	**1,212**	**204**	**5,986**	**1,032**
		U	**24,774**	**2,542**	**3,767**	**557**	**978**	**524**	**184**	**12**	**134**	**23**	**1,969**	**401**
1	Rashmi Tehsil	T	16,362	3,672	12,528	2,611	782	344	727	333	2	3	535	129
		R	16,362	3,672	12,528	2,611	782	344	727	333	2	3	535	129
		U	—	—	—	—	—	—	—	—	—	—	—	—
2	Gangrar Tehsil	T	22,913	6,701	17,677	5,741	1,024	426	678	174	52	4	732	170
		R	22,913	6,701	17,677	5,741	1,024	426	678	174	52	4	732	170
		U	—	—	—	—	—	—	—	—	—	—	—	—
3	Begun Tehsil	T	39,389	10,940	26,397	8,720	1,913	1,396	1,191	162	108	13	979	116
		R	37,088	10,732	25,850	8,639	1,816	1,372	1,164	160	105	13	724	83
		U	2,301	208	547	81	97	24	27	2	3	—	255	33
I	Begun Town	U	2,301	208	547	81	97	24	27	2	3	—	255	33
4	Chittaurgarh Tehsil	T	29,452	5,240	18,458	3,378	1,593	877	569	209	186	55	742	154
		R	22,661	4,647	17,714	3,276	1,385	816	545	206	120	34	523	114
		U	6,791	593	744	102	208	61	24	3	66	21	219	40
II	Chittaurgarh Town	U	6,791	593	744	102	208	61	24	3	66	21	219	40
5	Kapasan Tehsil	T	35,799	13,337	27,220	10,514	1,648	1,351	1,324	855	102	69	1,139	291
		R	32,941	12,848	26,377	10,306	1,479	1,226	1,304	851	102	69	911	209
		U	2,858	489	843	208	169	125	20	4	—	—	228	82
III	Kapasan Town	U	2,858	489	843	208	169	125	20	4	—	—	228	82
6	Bhadesar Tehsil	T	19,088	6,723	15,431	5,774	745	534	634	176	167	46	555	51
		R	19,088	6,723	15,431	5,774	745	534	634	176	167	46	555	51
		U	—	—	—	—	—	—	—	—	—	—	—	—
7	Nimbahera Tehsil	T	24,823	3,687	16,873	2,357	1,703	886	336	60	685	31	658	79
		R	20,685	3,271	16,332	2,252	1,573	792	304	58	625	29	436	41
		U	4,138	416	541	105	130	94	32	2	60	2	222	38
IV	Nimbahera Town	U	4,138	416	541	105	130	94	32	2	60	2	222	38
8	Chhott Sadri Tehsil	T	18,783	6,420	14,023	4,929	1,741	1,250	189	60	17	3	518	50
		R	16,375	6,140	13,471	4,898	1,547	1,079	167	60	15	3	255	12
		U	2,408	280	552	31	194	171	22	—	2	—	263	38
V	Chhoti Sadri Town	U	2,408	280	552	31	194	171	22	—	2	—	263	38
9	Bari Sadri Tehsil	T	18,532	2,872	13,984	2,174	944	390	214	98	7	—	732	117
		R	16,302	2,740	13,662	2,159	832	368	203	98	6	—	375	60
		U	2,230	132	322	15	112	22	11	—	1	—	357	57

DISTRICT PRIMARY CENSUS ABSTRACT

WORKERS													
		VI		VII		VIII		IX		X			
Processing, Repairs (b) Other than Household Industry		Construction		Trade and Commerce		Transport, Storage and Communication		Other Services		Non-Workers		District/Tehsil/U.A./ Town	Code No.
Males	Females	Males	Females	Males	Females	Males	Females	Males	Females	Males	Females		
27	28	29	30	31	32	33	34	35	36	37	38	2	1
6,782	**423**	**2,461**	**221**	**10,995**	**222**	**2,227**	**49**	**21,174**	**2,053**	**201,809**	**377,858**	**T CHITTAURGARH**	**21**
3,742	**293**	**1,523**	**131**	**5,283**	**120**	**692**	**30**	**14,657**	**1,369**	**174,765**	**334,344**	**R DISTRICT**	
3,040	**130**	**938**	**90**	**5,712**	**102**	**1,535**	**19**	**6,517**	**684**	**27,044**	**43,514**	**U**	
358	38	99	2	442	6	2	—	887	206	9,212	20,893	T Rashmi Tehsil	1
358	38	99	2	442	6	2	—	887	206	9,212	20,893	R	
—	—	—	—	—	—	—	—	—	—	—	—	U	
248	24	98	1	547	3	74	3	1,783	155	13,423	27,496	T Gangrar Tehsil	7
248	24	98	1	547	3	74	3	1,783	155	13,423	27,496	R	
—	—	—	—	—	—	—	—	—	—	—	—	U	
714	47	650	88	1,229	31	179	21	6,029	346	26,999	48,297	T Begun Tehsil	3
363	27	541	81	817	28	114	21	5,594	308	24,948	44,509	R	
351	20	109	7	412	3	65	—	435	38	2,051	3,788	U	
351	20	109	7	412	3	65	—	435	38	2,051	3,788	U Begun Town	I
1,398	128	393	57	1,907	34	610	8	3,596	340	22,871	41,577	T Chittaurgarh Tehsil	4
489	66	137	1	409	9	99	—	1,240	125	15,237	30,678	R	
909	62	256	56	1,498	25	511	8	2,356	215	7,634	10,899	U	
909	62	256	56	1,498	25	511	8	2,356	215	7,634	10,899	U Chittaurgarh Town	II
1,232	73	233	6	1,095	26	334	3	1,472	149	20,980	39,973	T Kapasan Tehsil	5
996	64	140	4	593	8	156	—	883	111	18,208	35,185	R	
236	9	93	2	502	18	178	3	589	38	2,772	4,788	U	
236	9	93	2	502	18	178	3	589	38	2,772	4,788	U Kapasan Town	III
260	18	84	7	480	27	42	—	690	90	11,637	22,053	T Bhadesar Tehsil	6
260	18	84	7	480	27	42	—	690	90	11,637	22,053	R	
—	—	—	—	—	—	—	—	—	—	—	—	U	
940	23	233	20	1,369	35	343	6	1,683	190	19,209	36,989	T Nimbahera Tehsil	7
278	13	108	1	342	19	24	—	663	66	14,636	29,574	R	
662	10	125	19	1,027	16	319	6	1,020	124	4,573	7,415	U	
662	10	125	19	1,027	16	319	6	1,020	124	4,573	7,415	U Nimbahera Town	IV
438	8	195	8	640	9	111	—	911	103	13,885	23,943	T Chhoti Sadri Tehsil	8
149	4	114	8	181	4	8	—	468	72	11,319	19,577	R	
289	4	81	—	459	5	103	—	443	31	2,566	4,366	U	
289	4	81	—	459	5	103	—	443	31	2,566	4,366	U Chhoti Sadri	V
367	22	180	3	988	6	176	1	940	61	12,847	27,014	T Bari Sadri Tehsil	9
208	19	51	3	372	3	68	—	525	30	10,356	22,729	R	
159	3	129	—	616	3	108	1	415	31	2,491	4,285	U	

21 - CHITTAURGARH DISTRICT

Code No.	District/Tehsil/U.A./Town		Area in Square Kms.	Occupied Residential Houses	Households	TOTAL POPULATION		
						Persons	Males	Females
1	2		3	4	5	6	7	8
VI	Bari Sadri Town	U	19.04	1,744	1,858	9,138	4,721	4,417
10	Dungla Tehsil	T	493.5	10,581	11,275	53,298	27,233	26,065
		R	493.5	10,581	11,275	53,298	27,233	26,065
		U	—	—	—	—	—	—
11	Pratapgarh Tehsil	T	2,172.3	30,724	31,026	167,652	86,253	81,399
		R	2.159.5	27,454	27,733	150,250	77,248	73,002
		U	12.8	3,270	3,293	17,402	9,005	8,397
VII	Pratapgarh Town	U	12.80	3,270	3,293	17,402	9,005	8,397

Scheduled Castes		Scheduled Tribes		Literate & Educated Persons			District/Tehsil/U.A./Town	Code No.
Males	Females	Males	Females	Males	Females			
9	10	11	12	13	14		2	1
503	469	26	12	2,592	1,259	U	Bari Sadri Town	VI
3,923	3,728	3,368	3,260	6,006	1,038	T	Dungla Tehsil	10
3,923	3,728	3,368	3,260	6,006	1,038	R		
--	—	—	—	—	—	U		
6,825	6,478	40,400	38,701	23,900	6,476	T	Pratapgarh Tehsil	11
6,240	5.916	40,242	38,653	18,117	3,109	R		
585	562	158	48	5,783	3,367	U		
585	562	158	48	5,783	3,367	U	Pratapgarh Town	VII

21 - CHITTAURGARH DISTRICT

Code No.	District/Tehsil/U.A./ Town		Total Workers (I-IX)		WORKERS I Cultivators		II Agricultural Labourers		III Livestock, Forestry, Fishing, Hunting and Plantations, Orchards and Allied activities		IV Mining and Quarrying		V Manufacturing, Servicing and (a) Household Industry	
			Males	Females	Males	Females	Males	Females	Males	Females	Males	Females	Males	Females
1	2		15	16	17	18	19	20	21	22	23	24	25	26
VI	Bari Sadri Town	U	2,230	132	322	15	112	22	11	—	1	—	357	57
10	Dungla Tehsil	T	16,612	5,403	13,541	3,814	793	1,153	445	216	6	—	386	79
		R	16,612	5,403	13,541	3,814	793	1,153	445	216	6	—	386	79
		U	—	—	—	—	—	—	—	—	—	—	—	—
11	Pratapgarh Tehsil	T	46,128	12,438	35,673	8,475	3,609	3,309	334	59	14	3	979	197
		R	42,080	12,014	35,455	8,460	3,541	3,282	286	58	12	3	554	84
		U	4,048	424	218	15	68	27	48	1	2	—	425	113
VII	Pratapgarh Town	U	4,048	424	218	15	68	27	48	1	2	—	425	113

DISTRICT PRIMARY CENSUS ABSTRACT

WORKERS													
		VI		VII		VIII		IX		X			
Processing, Repairs (b) Other than Household Industry		Construction		Trade and Commerce		Transport, Storage and Communication		Other Services		Non-Workers		District/Tehsil/U.A./ Town	Code No.
Males	Females	Males	Females	Males	Females	Males	Females	Males	Females	Males	Females		
27	28	29	30	31	32	33	34	35	36	37	38	2	1
159	3	129	—	616	3	108	1	415	31	2,491	4,285 U	Bari Sadri Town	VI
153	13	52	9	539	4	22	—	675	115	10,621	20,662 T	Dungla Tehsil	10
153	13	52	9	539	4	22	—	675	115	10,621	20,662 R		
—	—	—	—	—	—	—	—	—	—	—	— U		
674	29	244	20	1,759	41	334	7	2,508	298	40,125	68,961 T	Pratapgarh Tehsil	11
240	7	99	14	561	9	83	6	1,249	91	35,168	60,988 R		
434	22	145	6	1,198	32	251	1	1,259	207	4,957	7,973 U		
34	22	145	6	1,198	32	251	1	1,259	207	4,957	7,973 U	Pratapgarh Town	VII

TEHSIL : 1 - RASHMI

Sl. No.	Code No.	Name of Village	Area (in acres)	Occupied Residential Houses	Households	TOTAL POPULATION			Scheduled Castes		Scheduled Tribes		Literate and Educated Persons		Total Workers (I-IX)	
						P	M	F	M	F	M	F	M	F	M	F
0	1	2	3	4	5	6	7	8	9	10	11	12	13	14	15	16
TEHSIL : 1 - RASHMI			**111,261**	**10,047**	**10,786**	**50,139**	**25,574**	**24,565**	**4,869**	**4,957**	**1,442**	**1,371**	**5,324**	**822**	**16,362**	**3,672**
1	1	Balwantpura	273	32	32	140	63	77	6	6	27	36	2	—	44	28
2	2	Rewara	3,156	273	289	1,318	675	643	101	105	8	8	98	28	453	41
3	3	Karjiya	792	35	43	189	108	81	42	39	25	10	7	—	73	21
4	4	Rooppura	588	31	31	131	62	69	9	8	13	10	1	—	46	20
5	5	Lasadiya Kalan	3,213	176	242	1,095	569	526	122	123	1	1	35	3	398	57
6	6	Deopuri	327	5	14	60	33	27	—	—	—	—	5	—	25	1
7	7	Bassi	624	43	60	259	148	111	18	12	1	2	1	—	97	1
8	8	Rampuriya	519	16	16	102	42	60	21	32	6	12	6	6	12	—
9	9	Heera Kheri	1,311	85	121	645	344	301	35	37	3	7	38	1	244	23
10	10	Ratan Kheri	1,076	60	84	447	210	237	53	60	13	13	7	—	160	2
11	11	Uncha	2,619	258	258	989	518	471	94	105	20	16	157	16	304	3
12	12	Sihana	4,074	349	399	1,483	782	701	64	73	68	59	140	16	499	23
13	13	Meda Kheri	1,095	111	111	566	298	268	114	110	22	17	13	1	207	95
14	14	Newariya	3,137	339	339	1,597	798	799	180	228	2	1	140	32	521	186
15	15	Solya	281	4	4	24	12	12	—	—	—	—	1		7	6
16	16	Mandpiya	451	46	46	218	111	107	24	22	2	2	11	—	79	63
17	17	Lookdi	412	79	79	324	171	153	69	71	3	2	—	—	131	82
18	18	Ganeshpura (Hada Khet)	445	63	63	293	156	137	25	28	34	36	14	2	112	81
19	19	Idanpura	374	19	19	120	57	63	4	5	12	8	6	—	39	4
20	20	Bhalotan-ki-Kheri	3,367	190	291	975	513	462	56	45	1	—	49	7	341	10
21	21	Darba	1,679	146	146	714	374	340	36	41	—	—	49	2	270	3
22	22	Baolas	3,649	320	320	1,336	688	648	110	86	1	1	82	7	465	45
23	23	Mircha Kheri	644	58	58	282	147	135	49	42	21	22	4	—	94	6
24	24	Pahoona	4,643	556	714	3,259	1,688	1,571	308	324	68	64	614	135	993	18
25	25	Lalpura	1,268	89	124	601	308	293	71	67	7	3	22	—	204	2
26	26	Sankhli	1,329	95	95	429	219	210	34	31	10	9	43	3	146	8
27	27	Manyas	1,699	113	113	606	298	308	103	100	10	9	58	21	164	56
28	28	Devipura	852	100	101	511	266	245	35	31	3	2	47	3	178	5
29	29	Gudliya	954	45	45	208	103	105	14	17	9	11	11	—	68	5
30	30	Pahooni	1,170	75	81	402	203	199	39	32	28	21	34	3	144	16
31	31	Gopalpura Kalan	672	115	115	518	270	248	25	27	8	9	49	2	210	81
32	32	Gopalpura Khurd	216				Unpopulated									
33	33	Gurjaniya	1,256	213	213	927	497	430	115	96	53	63	129	11	290	68
34	34	Arni	5,077	526	551	2,493	1,278	1,215	293	288	45	38	305	66	807	122
35	35	Bhopalpura	577	—	2	24	16	8	1	—	10	6	—	—	13	6
36	36	Karas	913	42	52	199	106	93	48	37	19	13	11	—	78	8
37	37	Bakhtawarpura	306	49	49	216	115	101	23	23	20	14	7	1	72	—
38	38	Somi	2,978	139	160	756	369	387	96	115	22	13	65	8	261	146
39	39	Upreda	2,002	283	286	1,299	662	637	108	130	40	44	85	4	441	331
40	40	Muroli	2,125	240	240	1,068	550	518	63	108	51	19	145	29	353	129

WORKERS																				NON-WORKERS		Sl. No.
I		II		III		IV		V(a)		V(b)		VI		VII		VIII		IX		X		
M	F	M	F	M	F	M	F	M	F	M	F	M	F	M	F	M	F	M	F	M	F	
17	18	19	20	21	22	23	24	25	26	27	28	29	30	31	32	33	34	35	36	37	38	0
12,528	**2,611**	**782**	**344**	**727**	**333**	**2**	**3**	**535**	**129**	**358**	**38**	**99**	**2**	**442**	**6**	**2**	**—**	**887**	**206**	**9,212**	**20,893**	
34	24	2	—	6	4	—	—	2	—	—	—	—	—	—	—	—	—	—	—	19	49	1
335	7	5	6	21	7	—	—	16	4	12	2	—	—	16	—	—	—	48	15	222	602	2
42	2	3	7	7	5	—	—	—	—	—	—	—	—	—	—	—	—	21	7	35	60	3
40	11	2	4	3	4	—	—	—	—	—	—	—	1	—	—	—	—	1	—	16	49	4
311	40	2	—	45	7	—	—	13	—	6	—	2	—	1	—	—	—	18	10	171	469	5
17	—	—	—	—	—	—	—	—	—	—	—	—	—	—	—	—	—	8	1	8	26	6
92	1	—	—	—	—	—	—	5	—	—	—	—	—	—	—	—	—	—	—	51	110	7
12	—	—	—	—	—	—	—	—	—	—	—	—	—	—	—	—	—	—	—	30	60	8
210	16	2	1	20	1	—	—	9	5	2	—	—	—	1	—	—	—	—	—	100	278	9
160	—	—	2	—	—	—	—	—	—	—	—	—	—	—	—	—	—	—	—	50	235	10
240	1	17	2	12	—	—	—	10	—	2	—	17	—	—	—	—	—	6	—	214	468	11
435	20	26	1	1	—	—	—	8	—	1	—	2	1	15	—	—	—	11	1	283	678	12
199	93	7	2	—	—	—	—	1	—	—	—	—	—	—	—	—	—	—	—	91	173	13
385	157	10	10	61	12	—	—	13	5	5	—	1	—	15	1	—	—	31	1	277	613	14
5	2	—	—	2	4	—	—	—	—	—	—	—	—	—	—	—	—	—	—	5	6	15
71	60	—	—	7	3	—	—	—	—	—	—	—	—	—	—	—	—	1	—	32	44	16
113	81	—	—	14	1	—	—	4	—	—	—	—	—	—	—	—	—	—	—	40	71	17
100	78	—	—	12	3	—	—	—	—	—	—	—	—	—	—	—	—	—	—	44	56	18
39	4	—	—	—	—	—	—	—	—	—	—	—	—	—	—	—	—	—	—	18	59	19
336	9	2	1	—	—	—	—	—	—	—	—	—	—	2	—	1	—	—	—	172	452	20
257	3	—	—	4	—	—	—	3	—	—	—	—	—	1	—	—	—	5	—	104	337	21
393	19	1	—	39	25	—	—	5	1	11	—	—	—	10	—	—	—	6	—	223	603	22
86	6	8	—	—	—	—	—	—	—	—	—	—	—	—	—	—	—	—	—	53	129	23
518	1	101	14	1	—	—	—	77	—	91	1	7	—	113	1	—	—	85	1	695	1,553	24
202	1	2	1	—	—	—	—	—	—	—	—	—	—	—	—	—	—	—	—	104	291	25
102	—	10	—	21	7	—	—	3	1	2	—	2	—	5	—	—	—	1	—	73	202	26
115	30	9	10	27	9	—	—	6	2	3	—	2	—	—	—	—	—	2	5	134	252	27
145	—	21	1	6	3	—	—	1	—	2	1	—	—	1	—	—	—	2	—	88	240	28
53	—	2	3	9	—	—	—	—	—	—	—	—	—	—	—	—	—	4	2	35	100	29
92	—	12	5	22	6	—	—	2	—	3	—	—	—	2	—	—	—	11	5	59	183	30
139	44	14	15	32	20	—	—	4	1	10	—	3	—	2	—	—	—	6	1	60	167	31
										Unpopulated												32
153	19	43	32	—	—	—	—	15	4	7	—	2	—	14	1	—	—	56	12	207	362	33
478	31	98	15	10	10	—	—	18	1	34	2	11	—	37	1	—	—	121	62	471	1,093	34
—	—	—	—	—	—	—	—	—	—	—	—	—	—	—	—	—	—	13	6	3	2	35
40	1	14	1	5	—	—	—	—	—	1	—	—	—	1	—	—	—	17	6	28	85	36
47	—	9	—	2	—	—	—	4	—	10	—	—	—	—	—	—	—	—	—	43	101	37
183	91	10	34	31	10	—	—	10	1	2	1	—	—	3	—	—	—	22	9	108	241	38
346	275	4	6	19	4	—	2	35	16	28	6	—	—	3	—	—	—	6	22	221	306	39
280	97	28	22	5	3	—	—	15	—	10	7	—	—	10	—	—	—	5	—	197	389	40

TEHSIL : 1 - RASHMI

Sl. No.	Code No.	Name of Village	Area (in acres)	Occupied Residential Houses	Households	TOTAL POPULATION			Scheduled Castes		Scheduled Tribes		Literate and Educated Persons		Total Workers (I-IX)	
						P	M	F	M	F	M	F	M	F	M	F
0	1	2	3	4	5	6	7	8	9	10	11	12	13	14	15	16
41	41	Marmi	2,270	168	190	1,010	511	499	81	83	41	36	142	12	312	8
42	42	Gokalpura	290	16	16	67	37	30	1	—	—	—	3	—	23	—
43	43	Hamerpura	195				Unpopulated									
44	44	Zalampura	1,015	167	167	786	390	396	98	103	12	14	58	—	234	1
45	45	Punawata	729	50	50	244	121	123	8	13	7	10	7	1	84	14
46	46	Ratna-ka-Khera	260	16	16	70	35	35	12	10	—	—	3	—	18	1
47	47	Jagpura	758	71	99	496	244	252	55	55	16	14	52	5	167	65
48	48	Rood	3,034	369	369	1,713	862	851	122	131	20	27	216	53	498	64
49	49	Lasadiya Khurd	2,255	114	166	842	425	417	53	45	—	—	118	18	272	245
50	50	Jadana	1,926	234	295	1,361	679	682	63	62	80	72	166	10	420	35
51	51	Panna Khera	1,012	20	20	119	57	62	2	1	5	7	7	4	35	6
52	52	Puthwadiya	798	69	69	339	179	160	39	27	—	—	29	3	100	2
53	53	Rashmi	2,959	682	682	2,878	1,504	1,374	362	336	44	41	690	174	832	269
54	54	Gegpura	480	68	70	312	155	157	22	15	30	32	27	—	107	47
55	55	Depura	439	70	72	363	185	178	23	21	44	43	23	—	121	47
56	56	Harnathpura	1,206	129	155	706	353	353	45	42	5	4	84	1	183	9
57	57	Gandraf	1,229	75	75	423	218	205	43	52	7	4	40	—	124	34
58	58	Sawalpura	353				Unpopulated									
59	59	Achalpura	353				Unpopulated									
60	60	Nolpura	462	4	4	16	9	7	—	—	—	—	—	—	5	—
61	61	Parmeshwarpura	285	44	44	248	119	129	25	30	20	31	21	—	78	37
62	62	Samarwalon-ka-Khera	1,274	110	110	465	230	235	54	60	19	22	40	—	154	76
63	63	Kanpura	473	64	64	299	145	154	30	34	41	45	16	—	93	65
64	64	Depuriya	866	42	42	213	116	97	30	19	9	7	12	—	72	26
65	65	Nangpura	550	50	50	248	122	126	18	16	28	28	7	—	73	65
66	66	Dindola	4,252	350	387	2,210	1,120	1,090	177	222	92	80	355	53	630	61
67	67	Chitoriya	989	69	69	329	162	167	53	51	35	48	29	—	117	30
68	68	Haripura	526				Unpopulated									
69	69	Adana	394	119	122	608	311	297	34	29	26	28	66	1	182	24
70	70	Chak Adana No. 1	18				Unpopulated									
71	71	Rughnathpura	881	88	88	396	202	194	52	37	10	10	18	—	160	127
72	72	Chak Adana No. 2	35				Unpopulated									
73	73	Jawaharpura	325				Unpopulated									
74	74	Jawanpura	411	40	43	225	103	122	69	76	—	—	4	—	64	66
75	75	Chatawati	1,639	182	182	927	475	452	65	56	21	18	83	9	328	21
76	76	Karee Thara	1,466	87	88	468	232	236	59	73	8	3	39	1	175	29
77	77	Bheemgarh	4,456	448	452	2,071	1,044	1,027	213	215	10	9	274	43	684	128
78	78	Raipuriya	613				Unpopulated									
79	79	Pavli	1,534	158	158	728	350	378	133	145	23	24	71	6	264	135
80	80	Narayanpura	1,114	65	72	329	167	162	58	38	25	28	13	—	110	31
81	81	Baroo	3,417	261	262	1,205	596	609	131	125	53	58	111	21	405	102
82	82	Dhangliya-ka-Khera	475	26	26	122	57	65	10	5	25	27	4	—	38	—
83	83	Bhat Kheri	811	69	71	333	157	176	3	3	—	—	4	—	104	—
84	84	Dolatpura	290	35	35	147	75	72	18	23	—	—	1	—	53	—

WORKERS																				NON-WORKERS		Sl. No.
I		II		III		IV		V(a)		V(b)		VI		VII		VIII		IX		X		
M	F	M	F	M	F	M	F	M	F	M	F	M	F	M	F	M	F	M	F	M	F	
17	18	19	20	21	22	23	24	25	26	27	28	29	30	31	32	33	34	35	36	37	38	0
235	3	47	5	—	—	—	—	11	—	3	—	1	—	6	—	—	—	9	—	199	491	41
22	—	1	—	—	—	—	—	—	—	—	—	—	—	—	—	—	—	—	—	14	30	42
Unpopulated																						43
231	1	3	—	—	—	—	—	—	—	—	—	—	—	—	—	—	—	—	—	156	395	44
77	14	7	—	—	—	—	—	—	—	—	—	—	—	—	—	—	—	—	—	37	109	45
18	1	—	—	—	—	—	—	—	—	—	—	—	—	—	—	—	—	—	—	17	34	46
140	55	10	9	3	1	—	—	10	—	—	—	—	—	—	—	—	—	4	—	77	187	47
388	62	21	2	1	—	1	—	5	—	21	—	4	—	33	—	—	—	24	—	364	787	48
259	242	—	1	2	1	—	—	4	—	2	—	—	—	4	—	—	—	1	1	153	172	49
383	29	11	2	8	2	—	—	2	—	2	1	—	—	6	—	1	—	7	1	259	647	50
32	4	—	—	2	2	—	—	—	—	—	—	—	—	—	—	—	—	1	—	22	56	51
86	1	5	1	7	—	—	—	—	—	1	—	—	—	—	—	—	—	1	—	79	158	52
339	165	50	14	8	6	1	—	95	50	21	12	24	—	73	1	—	—	221	21	672	1,105	53
72	30	12	1	9	13	—	—	5	—	4	1	—	—	1	—	—	—	4	2	48	110	54
87	36	7	2	5	4	—	—	3	—	7	—	—	—	1	—	—	—	11	5	64	131	55
130	—	—	—	3	—	—	1	10	1	5	—	5	—	3	—	—	—	27	7	170	344	56
95	22	4	1	7	3	—	—	7	8	8	—	1	—	1	—	—	—	1	—	94	171	57
Unpopulated																						58
Unpopulated																						59
5	—	—	—	—	—	—	—	—	—	—	—	—	—	—	—	—	—	—	—	4	7	60
68	29	3	5	6	3	—	—	1	—	—	—	—	—	—	—	—	—	—	—	41	92	61
112	50	13	5	9	12	—	—	8	8	7	—	1	—	3	1	—	—	1	—	76	159	62
81	55	11	10	—	—	—	—	1	—	—	—	—	—	—	—	—	—	—	—	52	89	63
64	16	3	1	5	9	—	—	—	—	—	—	—	—	—	—	—	—	—	—	44	71	64
52	37	11	27	5	1	—	—	1	—	1	—	—	—	1	—	—	—	2	—	49	61	65
484	24	49	25	22	7	—	—	14	—	7	2	6	—	18	—	—	—	30	3	490	1,029	66
103	14	3	2	7	14	—	—	3	—	—	—	—	—	—	—	—	—	1	—	45	137	67
Unpopulated																						68
159	2	3	16	9	1	—	—	5	4	3	1	—	—	—	—	—	—	3	—	129	273	69
Unpopulated																						70
131	107	—	—	23	19	—	—	4	1	—	—	—	—	1	—	—	—	1	—	42	67	71
Unpopulated																						72
Unpopulated																						73
60	64	—	—	3	2	—	—	1	—	—	—	—	—	—	—	—	—	—	—	39	56	74
294	4	5	3	2	—	—	—	16	14	2	—	—	—	3	—	—	—	6	—	147	431	75
156	25	2	—	13	4	—	—	3	—	—	—	—	—	1	—	—	—	—	—	57	207	76
529	96	13	10	52	20	—	—	36	1	8	1	6	—	24	—	—	—	16	—	360	899	77
Unpopulated																						78
226	102	9	3	20	29	—	—	3	1	3	—	—	—	2	—	—	—	1	—	86	243	79
94	27	1	—	14	4	—	—	1	—	—	—	—	—	—	—	—	—	—	—	57	131	80
335	70	6	4	28	28	—	—	7	—	10	—	2	—	9	—	—	—	8	—	191	507	81
33	—	4	—	1	—	—	—	—	—	—	—	—	—	—	—	—	—	—	—	19	65	82
98	—	1	—	4	—	—	—	—	—	1	—	—	—	—	—	—	—	—	—	53	176	83
45	—	3	—	5	—	—	—	—	—	—	—	—	—	—	—	—	—	—	—	22	72	84

TEHSIL : 2 - GANGRAR

Sl. No.	Code No.	Name of Village	Area (in acres)	Occupied Residential Houses	Households	TOTAL POPULATION			Scheduled Castes		Scheduled Tribes		Literate and Educated Persons		Total Workers (I-IX)	
						P	M	F	M	F	M	F	M	F	M	F
0	1	2	3	4	5	6	7	8	9	10	11	12	13	14	15	16
TEHSIL : 2 - GANGRAR*			**178,609**	**15,141**	**15,249**	**70,533**	**36,336**	**34,197**	**5,983**	**5,572**	**2,672**	**2,473**	**8,032**	**1,615**	**22,913**	**6,701**
1	1	Kasedi	3,155	153	153	678	358	320	103	119	3	2	25	5	266	5
2	2	Undwa	2,498	133	133	538	277	261	76	66	11	9	29	8	185	12
3	3	Naga-ka-Khera	817	41	41	180	89	91	12	9	—	—	2	—	70	3
4	4	Moti Bukan-ka-Khera	318	30	30	127	66	61	—	—	—	—	—	—	49	5
5	5	Bhawanipura @ Iriya Khera	149	28	28	109	50	59	13	17	—	—	3	—	36	4
6	6	Gulabpura	455	49	49	219	115	104	23	15	—	—	4	1	92	82
7	7	Nakshanpura @1	270	13	13	55	27	28	—	—	13	15	—	—	18	2
8	8	Danta-ka-Khera	175	12	12	64	37	27	1	1	—	—	—	—	30	21
9	9	Soniyana	5,423	457	457	2,107	1,083	1,024	242	223	5	7	225	29	686	174
10	10	Gejra	1,019	73	73	307	159	148	47	54	31	28	4	—	79	—
11	11	Rooppura @ Mal-ka-Khera	811	90	93	443	227	216	5	1	15	16	184	1	166	110
12	12	Sadi	2,059	133	134	727	372	355	39	42	10	8	61	12	224	1
13	13	Naya Talab	1,809	88	94	488	250	238	26	16	86	83	15	12	159	48
14	14	Mahtabsinghji-ka-Khera	117	4	4	15	7	8	—	—	7	8	—	—	5	—
15	15	Lalsinghji-ka-Khera	259	37	37	157	79	78	3	1	14	12	1	—	52	2
16	16	Kojoonda	2,225	60	62	260	117	143	16	19	8	13	1	—	91	7
17	17	Bhat Khera	89	21	21	112	61	51	6	13	6	5	7	1	35	6
18	18	Motliyas	1,107	77	79	326	173	153	13	12	42	41	15	2	115	5
19	19	Moona-ka-Khera	865	39	39	177	84	93	5	9	1	—	3	—	58	--
20	20	Chandanpura	127	9	9	60	35	25	—	—	17	9	3	—	23	9
21	21	Karlas	1,586	64	64	307	161	146	21	21	15	10	23	1	112	2
22	22	Amarpura	951	51	51	244	139	105	27	12	1	2	13	—	102	—
23	23	Bandanwara	586	85	85	397	215	182	14	12	18	20	46	3	152	5
24	24	Rughnathpura	921	66	66	316	166	150	30	23	4	2	29	—	119	7
25	25	Phalodi	2,705	107	107	440	239	201	42	41	15	10	26	4	165	76
26	26	Jawalya Khera	505	41	41	193	94	99	6	7	—	—	21	9	71	—
27	27	Rajyas	1,166	76	76	342	167	175	42	45	—	—	26	23	110	—
28	28	Leerdi Khera	234	23	23	92	48	44	7	7	12	11	4	—	35	1
29	29	Surjaniyas	1,400	98	98	462	235	227	14	14	—	—	77	16	157	5
30	30	Sadas	2,815	321	321	1,438	727	711	266	243	13	11	216	60	586	85
31	31	Bhanpi	1,270	59	59	274	142	132	42	45	3	2	15	2	90	6
32	32	Mandpiya	1,449	161	163	723	377	346	34	31	7	6	80	18	248	112
33	33	Badliya	1,053	36	38	208	109	99	4	4	33	25	27	5	61	35
34	34	Treshta	1,488	108	108	510	257	253	31	27	36	32	14	6	156	15
35	35	Ambon-ka-Jawasiya	3,056	225	242	1,133	566	567	114	118	18	9	89	14	355	118
36	36	Nangpura @2	325	9	9	49	24	25	—	—	—	—	6	1	17	18
37	37	Shambhupura @3	323	20	20	102	46	56	3	2	6	6	7	—	39	45
38	38	Suratsinghji-ka-Khera	302	34	34	153	76	77	1	—	7	6	20	—	56	51
39	39	Mewasa	273	11	11	59	27	32	5	7	5	7	6	1	19	16
40	40	Jojaron-ka-Khera	650	69	69	373	196	177	2	6	50	40	47	—	139	130

* For Special Charge Birla Cement Factory-see Appendix-II

@1 Talab Mayla Khera. @2 Rathoron-ka-Khera. @3 Kala-ka-Khera.

WORKERS																				NON-WORKERS		Sl. No.
I		II		III		IV		V(a)		V(b)		VI		VII		VIII		IX		X		
M	F	M	F	M	F	M	F	M	F	M	F	M	F	M	F	M	F	M	F	M	F	
17	18	19	20	21	22	23	24	25	26	27	28	29	30	31	32	33	34	35	36	37	38	0
17,677	**5,741**	**1,024**	**426**	**678**	**174**	**52**	**4**	**732**	**170**	**248**	**24**	**98**	**1**	**547**	**3**	**74**	**3**	**1,783**	**155**	**13,423**	**27,496**	
261	5	—	—	3	—	—	—	—	—	—	—	—	—	2	—	—	—	—	—	92	315	1
160	10	5	2	8	—	—	—	4	—	—	—	—	—	5	—	—	—	3	—	92	249	2
62	2	—	—	7	1	—	—	—	—	—	—	—	—	1	—	—	—	—	—	19	88	3
36	4	1	—	12	1	—	—	—	—	—	—	—	—	—	—	—	—	—	—	17	56	4
29	1	—	2	7	1	—	—	—	—	—	—	—	—	—	—	—	—	—	—	14	55	5
92	82	—	—	—	—	—	—	—	—	—	—	—	—	—	—	—	—	—	—	23	22	6
12	—	5	2	—	—	—	—	—	—	—	—	—	—	—	—	—	—	1	—	9	26	7
30	21	—	—	—	—	—	—	—	—	—	—	—	—	—	—	—	—	—	—	7	6	8
615	166	12	6	—	—	—	—	6	1	—	—	5	—	19	—	2	—	27	1	397	850	9
74	—	5	—	—	—	—	—	—	—	—	—	—	—	—	—	—	—	—	—	80	148	10
148	104	17	6	—	—	—	—	1	—	—	—	—	—	—	—	—	—	—	—	61	106	11
208	—	4	1	1	—	—	—	1	—	1	—	—	—	3	—	1	—	5	—	148	354	12
148	16	7	30	2	—	—	—	2	2	—	—	—	—	—	—	—	—	—	—	91	190	13
4	—	—	—	1	—	—	—	—	—	—	—	—	—	—	—	—	—	—	—	2	8	14
52	2	—	—	—	—	—	—	—	—	—	—	—	—	—	—	—	—	—	—	27	76	15
90	7	—	—	—	—	—	—	1	—	—	—	—	—	—	—	—	—	—	—	26	136	16
31	5	—	1	3	—	—	—	—	—	—	—	—	—	1	—	—	—	—	—	26	45	17
115	5	—	—	—	—	—	—	—	—	—	—	—	—	—	—	—	—	—	—	58	148	18
56	—	—	—	—	—	—	—	2	—	—	—	—	—	—	—	—	—	—	—	26	93	19
20	9	2	—	—	—	—	—	1	—	—	—	—	—	—	—	—	—	—	—	12	16	20
101	—	3	2	5	—	—	—	1	—	—	—	—	—	1	—	—	—	1	—	49	144	21
92	—	1	—	—	—	—	—	8	—	—	—	—	—	—	—	—	—	1	—	37	105	22
119	—	5	2	11	—	—	—	8	—	2	—	—	—	4	—	—	—	3	3	63	177	23
99	2	1	2	15	—	—	—	3	3	—	—	1	—	—	—	—	—	—	—	47	143	24
155	66	6	10	—	—	—	—	1	—	—	—	—	—	1	—	—	—	2	—	74	125	25
68	—	—	—	—	—	—	—	2	—	1	—	—	—	—	—	—	—	—	—	23	99	26
106	—	1	—	—	—	—	—	—	—	2	—	—	—	—	—	—	—	1	—	57	175	27
35	—	—	1	—	—	—	—	—	—	—	—	—	—	—	—	—	—	—	—	13	43	28
146	1	3	4	—	—	—	—	—	—	—	—	—	—	—	—	2	—	6	—	78	222	29
530	74	4	3	—	1	—	—	9	5	2	—	—	—	12	—	1	—	28	2	141	626	30
67	3	1	1	15	2	—	—	—	—	5	—	—	—	—	—	—	—	2	—	52	126	31
181	95	9	5	43	12	—	—	6	—	3	—	—	—	1	—	1	—	4	—	129	234	32
58	35	3	—	—	—	—	—	—	—	—	—	—	—	—	—	—	—	—	—	48	64	33
144	15	10	—	—	—	—	—	—	—	—	—	—	—	1	—	—	—	1	—	101	238	34
253	97	60	6	27	7	—	—	10	5	—	—	—	—	4	—	—	—	1	3	211	449	35
17	18	—	—	—	—	—	—	—	—	—	—	—	—	—	—	—	—	—	—	7	7	36
39	45	—	—	—	—	—	—	—	—	—	—	—	—	—	—	—	—	—	—	7	11	37
54	51	—	—	—	—	—	—	—	—	—	—	—	—	—	—	—	—	2	—	20	26	38
19	16	—	—	—	—	—	—	—	—	—	—	—	—	—	—	—	—	—	—	8	16	39
132	130	—	—	—	—	—	—	—	—	—	—	—	—	—	—	—	—	7	—	57	47	40

TEHSIL: 2 - GANGRAR

Sl. No.	Code No.	Name of Village	Area (in acres)	Occupied Residential Houses	Households	TOTAL POPULATION			Scheduled Castes		Scheduled Tribes		Literate and Educated Persons		Total Workers (I-IX)	
						P	M	F	M	F	M	F	M	F	M	F
0	1	2	3	4	5	6	7	8	9	10	11	12	13	14	15	16
41	41	Nimbahera	718	40	40	193	97	96	1	—	6	8	18	3	58	5
42	42	Bindoliya	513	72	72	286	140	146	8	15	6	5	27	—	93	20
43	43	Raipuriya	568	70	70	338	173	165	47	47	—	—	11	5	128	58
44	44	Deoda	1,845	90	90	434	225	209	11	8	19	17	19	—	159	12
45	45	Jaisinghpura	984	46	46	221	118	103	25	15	13	13	13	—	81	8
46	46	Garwarsingh-ka-Khera	87	14	14	62	34	28	—	4	1	—	10	2	20	4
47	47	Ganeshpura Kalan	357	34	34	171	87	84	—	—	17	19	17	—	51	61
48	48	Boodh	3,489	384	384	1,805	925	880	243	230	17	13	202	36	584	408
49	49	Hamerpura	559	59	59	265	135	130	9	9	15	12	13	—	93	88
50	50	Ranawaton-ka-Khera	284	60	60	282	132	150	9	10	3	3	28	8	74	17
51	51	Khar Khanda	3,148	247	247	1,169	572	597	74	75	67	57	101	9	390	214
52	52	Indora	2,833	208	208	980	514	466	71	56	40	26	61	6	344	235
53	53	Eklingpura	226	10	10	54	23	31	—	—	—	—	—	—	16	10
54	54	Kuratiya	559	66	66	288	155	133	12	9	21	29	15	—	110	14
55	55	Sudri	2,207	191	191	831	435	396	83	85	13	16	61	2	262	95
56	56	Solankhiyon-ka-Khera	102			Unpopulated										
57	57	Bakhtpura	204	23	23	104	51	53	26	34	—	—	2	—	30	23
58	58	Mokhamsinghji-ka-Khera	134	20	20	115	66	49	11	10	7	5	6	—	31	12
59	59	Amarpura	367	23	23	90	54	36	—	—	—	—	4	—	39	28
60	60	Gangrar	8,780	849	859	4,512	2,345	2,167	408	359	39	39	1156	361	1194	430
61	61	Sadapura	312	31	31	161	78	83	11	6	4	5	11	4	42	23
62	62	Dadiya	946	94	94	426	225	201	35	24	9	12	37	1	195	165
63	63	Jeewa Nayak-ka-Khera	227	63	63	354	182	172	4	4	1	—	18	1	135	135
64	64	Mokhampura	340	34	34	149	84	65	5	5	16	12	2	—	61	48
65	65	Naya Khera	256	30	30	148	75	73	10	15	—	—	18	1	59	64
66	66	Gowaliya	642	65	65	332	173	159	19	10	—	—	39	5	116	43
67	67	Lalas	2,340	127	127	609	306	303	41	45	19	15	64	3	189	157
68	68	Mansinghji-ka-Khera	205	29	29	130	69	61	13	14	—	—	16	—	43	—
69	69	Lakha-ka-Khera	191	4	4	24	9	15	—	—	1	—	3	—	7	1
70	70	Lala-ka-Khera	70	13	13	71	35	36	—	—	—	—	8	—	23	3
71	71	Jitiyas	649	73	73	308	158	150	18	15	76	64	41	6	92	6
72	72	Kherli	267	16	16	72	35	37	5	5	—	—	8	8	18	10
73	73	Kunwaliya	3,286	260	260	1,256	627	629	137	135	9	10	185	34	374	102
74	74	Neemri Khera	215	22	22	128	65	63	2	1	—	—	19	—	37	—
75	75	Peepalya Kalan	1,176	66	66	315	160	155	98	87	—	—	6	—	89	41
76	76	Saran	1,218	93	93	481	242	239	32	29	15	10	6	—	155	—
77	77	Salriya	1,680	94	94	504	262	242	1	1	—	—	23	8	211	131
78	78	Tumdiya	1,877	201	201	956	458	498	72	74	18	21	130	16	311	127
79	79	Laloo Douda-ka-Khera	441	18	18	107	54	53	—	—	—	—	10	—	32	32
80	80	Akodiya	621	53	53	254	137	117	25	20	15	22	11	—	81	1
81	81	Phaganiya	719	60	60	277	133	144	4	6	15	11	20	—	87	1
82	82	Dhunwaliya	1,104	80	80	357	185	172	40	41	17	13	22	1	102	5
83	83	Dhantol	683	40	40	174	85	89	—	—	8	8	1	—	54	6
84	84	Dholi	1,035	85	85	412	218	194	5	3	24	24	16	—	85	86
85	85	Chatra-ka-Khera	430	21	21	122	61	61	1	3	2	2	5	—	36	33

WORKERS																		NON-WORKERS		
I		II		III		IV		V(a)		V(b)		VI		VII		VIII		IX		X		Sl. No.
M	F	M	F	M	F	M	F	M	F	M	F	M	F	M	F	M	F	M	F	M	F	
17	18	19	20	21	22	23	24	25	26	27	28	29	30	31	32	33	34	35	36	37	38	0
52	4	—	1	4	—	—	—	—	—	—	—	—	—	—	—	—	—	2	—	39	91	41
66	7	3	1	15	12	—	—	1	—	2	—	1	—	—	—	—	—	5	—	47	126	42
73	14	13	19	34	24	—	—	4	—	3	1	—	—	—	—	—	—	1	—	45	107	43
116	4	—	—	39	8	—	—	1	—	1	—	—	—	—	—	—	—	2	—	66	197	44
65	2	—	—	14	6	—	—	1	—	1	—	—	—	—	—	—	—	—	—	37	95	45
18	1	—	—	2	3	—	—	—	—	—	—	—	—	—	—	—	—	—	—	14	24	46
51	61	—	—	—	—	—	—	—	—	—	—	—	—	—	—	—	—	—	—	36	23	47
450	379	7	—	27	7	11	—	20	18	15	2	5	1	23	—	—	—	26	1	341	472	48
93	88	—	—	—	—	—	—	—	—	—	—	—	—	—	—	—	—	—	—	42	42	49
66	15	—	—	3	2	—	—	—	—	1	—	—	—	—	—	—	—	4	—	58	133	50
322	197	5	4	29	13	—	—	11	—	3	—	1	—	6	—	4	—	9	—	182	383	51
312	230	3	5	4	—	—	—	10	—	4	—	—	—	5	—	—	—	6	—	170	231	52
16	10	—	—	—	—	—	—	—	—	—	—	—	—	—	—	—	—	—	—	7	21	53
110	14	—	—	—	—	—	—	—	—	—	—	—	—	—	—	—	—	—	—	45	119	54
242	90	3	5	4	—	—	—	6	—	2	—	—	—	1	—	—	—	4	—	173	301	55
Unpopulated																						56
27	22	3	1	—	—	—	—	—	—	—	—	—	—	—	—	—	—	—	—	21	30	57
25	11	5	1	—	—	—	—	—	—	—	—	—	—	—	—	—	—	1	—	35	37	58
38	28	—	—	—	—	—	—	—	—	—	—	—	—	—	—	—	—	1	—	15	8	59
427	228	123	101	10	4	—	—	163	79	49	—	15	—	119	3	—	—	288	15	1,151	1,737	60
34	22	2	1	—	—	—	—	—	—	2	—	—	—	—	—	—	—	4	—	36	60	61
194	165	—	—	—	—	—	—	—	—	—	—	—	—	—	—	—	—	1	—	30	36	62
133	135	2	—	—	—	—	—	—	—	—	—	—	—	—	—	—	—	—	—	47	37	63
38	38	11	7	10	3	—	—	—	—	2	—	—	—	—	—	—	—	—	—	23	17	64
58	64	—	—	—	—	—	—	—	—	—	—	—	—	—	—	1	—	—	—	16	9	65
85	37	6	2	14	2	—	—	7	2	—	—	2	—	1	—	—	—	1	—	57	116	66
174	150	2	2	—	—	—	—	9	5	—	—	—	—	2	—	—	—	2	—	117	146	67
42	—	—	—	—	—	—	—	1	—	—	—	—	—	—	—	—	—	—	—	26	61	68
1	—	6	1	—	—	—	—	—	—	—	—	—	—	—	—	—	—	—	—	2	14	69
—	—	23	3	—	—	—	—	—	—	—	—	—	—	—	—	—	—	—	—	12	33	70
7	—	83	6	—	—	—	—	—	—	—	—	1	—	—	—	—	—	1	—	66	144	71
16	9	—	1	—	—	—	—	—	—	—	—	—	—	—	—	—	—	2	—	17	27	72
319	87	13	14	5	—	—	—	12	—	6	1	—	—	8	—	—	—	11	—	253	527	73
33	—	3	—	—	—	—	—	—	—	—	—	—	—	—	—	—	—	1	—	28	63	74
84	41	2	—	—	—	—	—	3	—	—	—	—	—	—	—	—	—	—	—	71	114	75
126	—	—	—	—	—	—	—	29	—	—	—	—	—	—	—	—	—	—	—	87	239	76
209	130	2	1	—	—	—	—	—	—	—	—	—	—	—	—	—	—	—	—	51	111	77
299	123	1	2	3	—	—	—	1	2	—	—	—	—	2	—	—	—	5	—	147	371	78
31	32	—	—	—	—	—	—	—	—	—	—	—	—	—	—	—	—	1	—	22	21	79
77	1	—	—	—	—	—	—	3	—	—	—	—	—	1	—	—	—	—	—	56	116	80
74	1	1	—	—	—	—	—	12	—	—	—	—	—	—	—	—	—	—	—	46	143	81
102	5	—	—	—	—	—	—	—	—	—	—	—	—	—	—	—	—	—	—	83	167	82
54	6	—	—	—	—	—	—	—	—	—	—	—	—	—	—	—	—	—	—	31	83	83
83	84	1	2	—	—	—	—	—	—	—	—	—	—	—	—	—	—	1	—	133	108	84
36	33	—	—	—	—	—	—	—	—	—	—	—	—	—	—	—	—	—	—	25	28	85

TEHSIL : 2 - GANGRAR

Sl. No.	Code No.	Name of Village	Area (in acres)	Occupied Residential Houses	Households	TOTAL POPULATION			Scheduled Castes		Scheduled Tribes		Literate and Educated Persons		Total Workers (I-IX)	
						P	M	F	M	F	M	F	M	F	M	F
0	1	2	3	4	5	6	7	8	9	10	11	12	13	14	15	16
86	86	Sandiya	458	28	28	142	74	68	23	15	—	—	1	—	46	38
87	87	Duwawa	1,409	63	63	334	171	163	2	—	28	30	15	4	107	38
88	88	Sokya	938	48	48	253	146	107	69	57	7	6	—	—	80	8
89	89	Dai Khera	626	28	28	135	70	65	5	4	—	—	—	—	32	4
90	90	Suwawa	903	88	88	443	226	217	8	9	22	16	49	14	142	3
91	91	Siyaliya	1,573	104	104	482	253	229	115	98	16	12	52	14	138	—
92	92	Meghpura	690	54	54	266	144	122	20	21	—	—	27	1	86	2
93	93	Kevdiya	532	10	10	38	22	16	—	—	22	16	—	—	11	1
94	94	Mewasa	364	1	1	2	2	—	—	—	—	—	2	—	2	—
95	95	Palka	4,976	211	219	942	505	437	37	30	41	34	99	3	362	11
96	96	Jaisinghpura	403	74	74	338	173	165	13	15	—	—	29	—	110	2
97	97	Chhapiya Kheri	583	24	24	110	52	58	5	6	47	52	1	—	33	24
98	98	Peepalyia Khurd	621	2	2	12	8	4	1	—	1	—	1	1	4	1
99	99	Biharipura	369	16	16	69	36	33	5	4	—	—	—	—	26	3
100	100	Laxmipura	357	24	24	119	63	56	—	—	63	56	1	—	42	32
101	101	Songar	834	93	93	446	233	213	82	60	2	1	33	—	157	130
102	102	Bobla Kalan	931	26	26	139	68	71	17	20	15	16	4	—	36	—
103	103	Bassi	4,992	1,071	1,071	5,042	2,559	2,483	526	479	37	47	1070	289	1326	111
104	104	Bhoocharton-ki-Kheri	244	20	20	108	56	52	—	—	—	—	—	—	34	—
105	105	Negadiya Khurd	1,246	31	31	175	90	85	—	—	15	14	6	—	39	—
106	106	Negadiya Kalan	562	57	57	275	139	136	33	32	28	24	46	22	87	1
107	107	Songaron-ki-Kheri	539	33	33	169	98	71	27	23	24	20	14	1	49	1
108	108	Ghosundi	2,089	135	135	575	294	281	90	77	110	96	53	16	178	14
109	109	Sangrampura	693	94	94	399	198	201	43	42	44	41	4	—	114	9
110	110	Baldarkha	3,223	178	178	850	446	404	63	56	186	172	30	5	299	3
111	111	Anwal Hera	2,916	346	347	1,548	764	784	44	46	80	81	161	10	519	365
112	112	Eklingpura	856	10	10	54	26	28	—	—	13	14	3	—	15	1
113	113	Bheelya Khera	749	23	23	126	67	59	11	11	47	42	6	—	38	—
114	114	Nagri	4,055	358	358	1,599	818	781	270	265	—	—	192	48	483	17
115	115	Mungawa-ka-Khera	638	76	76	301	155	146	13	15	23	20	8	—	111	31
116	116	Biliya	1,225	115	115	533	287	246	52	36	36	27	47	8	185	—
117	117	Ajoliyon-ka-Khera	1,305	272	272	1,174	601	573	75	60	31	37	159	5	414	40
118	118	Meri Khera	567	55	56	266	147	119	9	8	10	6	32	7	92	15
119	119	Bhawanipura	507	65	66	281	153	128	31	32	—	—	22	—	106	4
120	120	Suwaniya	2,721	195	195	888	465	423	53	43	27	20	116	18	278	3
121	121	Khutiya	1,822	100	100	442	234	208	13	8	49	37	59	—	127	12
122	122	Semaliya	1,181	139	139	592	307	285	68	63	—	—	44	4	210	168
123	123	Chogawari	1,832	146	147	711	363	348	31	22	4	5	106	27	215	1
124	124	Jodhsingh-ka-Khera	133	16	16	88	52	36	—	—	1	—	10	2	32	17
125	125	Moorliya	648	40	40	172	87	85	14	19	17	17	14	3	55	45
126	126	Dhunwaliya	407	47	47	222	107	115	7	7	10	14	8	—	73	23
127	127	Kishanpura	693	20	20	84	38	46	2	4	—	—	5	—	30	35
128	128	Nola-ka-Khera	88	36	36	159	72	87	—	—	6	9	1	—	45	21
129	129	Mansinghji-ka-Khera	241	39	50	229	106	123	8	13	4	7	20	3	64	19
130	130	Shivpura	384	48	61	278	141	137	40	32	—	—	16	—	103	67

WORKERS																				NON-WORKERS		Sl. No.
I		II		III		IV		V(a)		V(b)		VI		VII		VIII		IX		X		
M	F	M	F	M	F	M	F	M	F	M	F	M	F	M	F	M	F	M	F	M	F	
17	18	19	20	21	22	23	24	25	26	27	28	29	30	31	32	33	34	35	36	37	38	0
46	38	—	—	—	—	—	—	—	—	—	—	—	—	—	—	—	—	—	—	28	30	86
107	38	—	—	—	—	—	—	—	—	—	—	—	—	—	—	—	—	—	—	64	125	87
80	8	—	—	—	—	—	—	—	—	—	—	—	—	—	—	—	—	—	—	66	99	88
32	4	—	—	—	—	—	—	—	—	—	—	—	—	—	—	—	—	—	—	38	61	89
149	3	—	—	—	—	—	—	2	—	—	—	—	—	—	—	—	—	1	—	84	214	90
115	—	3	—	—	—	—	—	6	—	—	—	—	—	10	—	—	—	4	—	115	229	91
86	2	—	—	—	—	—	—	—	—	—	—	—	—	—	—	—	—	—	—	58	120	92
10	1	1	—	—	—	—	—	—	—	—	—	—	—	—	—	—	—	—	—	11	15	93
2	—	—	—	—	—	—	—	—	—	—	—	—	—	—	—	—	—	—	—	—	—	94
287	9	—	—	44	—	—	—	11	—	1	—	1	—	2	—	—	—	16	2	143	426	95
108	2	—	—	—	—	—	—	2	—	—	—	—	—	—	—	—	—	—	—	63	163	96
33	24	—	—	—	—	—	—	—	—	—	—	—	—	—	—	—	—	—	—	19	34	97
4	1	—	—	—	—	—	—	—	—	—	—	—	—	—	—	—	—	—	—	4	3	98
26	3	—	—	—	—	—	—	—	—	—	—	—	—	—	—	—	—	—	—	10	30	99
42	32	—	—	—	—	—	—	—	—	—	—	—	—	—	—	—	—	—	—	21	24	100
157	130	—	—	—	—	—	—	—	—	—	—	—	—	—	—	—	—	—	—	76	83	101
35	—	1	—	—	—	—	—	—	—	—	—	—	—	—	—	—	—	—	—	32	71	102
581	41	71	11	18	4	1	—	136	24	72	15	2	—	190	—	28	3	227	13	1,233	2,372	103
24	—	—	—	—	—	—	—	—	—	—	—	—	—	—	—	—	—	—	—	22	52	104
39	—	—	—	—	—	—	—	—	—	—	—	—	—	—	—	—	—	—	—	51	85	105
80	1	5	—	—	—	—	—	—	—	—	—	—	—	—	—	—	—	2	—	52	135	106
46	—	2	1	—	—	—	—	—	—	—	—	—	—	—	—	—	—	1	—	49	70	107
142	—	23	13	—	—	—	—	6	1	—	—	—	—	—	—	—	—	7	—	116	267	108
110	9	3	—	—	—	—	—	—	—	—	—	—	—	—	—	—	—	1	—	84	192	109
286	3	1	—	4	—	—	—	—	—	—	—	—	—	7	—	—	—	1	—	147	401	110
439	338	7	11	29	15	7	—	6	1	2	—	19	—	5	—	—	—	5	—	245	419	111
15	1	—	—	—	—	—	—	—	—	—	—	—	—	—	—	—	—	—	—	11	27	112
35	—	—	—	—	—	—	—	—	—	—	—	1	—	—	—	—	—	2	—	29	59	113
229	6	222	9	—	—	—	—	9	—	1	—	—	—	3	—	1	—	18	2	335	764	114
77	27	—	1	16	1	1	1	3	—	—	—	5	—	—	—	2	—	7	1	44	115	115
175	—	—	—	1	—	2	—	—	—	—	—	4	—	—	—	—	—	3	—	102	246	116
359	35	10	4	6	1	—	—	7	—	3	—	1	—	1	—	—	—	27	—	187	533	117
53	6	2	—	12	3	—	—	5	1	—	—	2	—	2	—	1	—	15	5	55	104	118
76	3	2	1	3	—	—	—	3	—	—	—	1	—	2	—	10	—	9	—	47	124	119
261	3	2	—	—	—	—	—	2	—	1	—	—	—	1	—	—	—	11	—	187	420	120
97	2	19	10	3	—	—	—	—	—	—	—	1	—	1	—	1	—	5	—	107	196	121
185	165	—	—	—	—	—	—	24	3	—	—	—	—	—	—	1	—	—	—	97	117	122
167	—	15	1	—	—	—	—	14	—	—	—	—	—	3	—	—	—	16	—	148	347	123
27	16	5	1	—	—	—	—	—	—	—	—	—	—	—	—	—	—	—	—	20	19	124
53	42	1	3	—	—	—	—	1	—	—	—	—	—	—	—	—	—	—	—	32	40	125
68	23	2	—	—	—	—	—	1	—	2	—	—	—	—	—	—	—	—	—	34	92	126
30	35	—	—	—	—	—	—	—	—	—	—	—	—	—	—	—	—	—	—	8	11	127
37	19	2	2	—	—	—	—	—	—	3	—	—	—	—	—	1	—	2	—	27	66	128
41	19	—	—	—	—	—	—	19	—	—	—	—	—	—	—	—	—	4	—	42	104	129
91	38	—	—	—	—	—	—	5	—	—	—	1	—	—	—	1	—	5	29	38	70	130

TEHSIL : 2 - GANGRAR, 3 - BEGUN

Sl. No.	Code No.	Name of Village	Area (in acres)	Occupied Residential Houses	Households	TOTAL POPULATION			Scheduled Castes		Scheduled Tribes		Literate and Educated Persons		Total Workers (I-IX)	
						P	M	F	M	F	M	F	M	F	M	F
0	1	2	3	4	5	6	7	8	9	10	11	12	13	14	15	16
131	131	Det	741	33	45	289	151	138	12	15	5	7	67	6	98	8
132	132	Laxmansinghji-ka-Khera	98	4	4	25	16	9	—	—	—	—	1	—	9	1
133	133	Amra-ka-Khera	77	27	27	130	67	63	—	—	—	—	2	—	38	7
134	134	Lachhmipura	205	50	50	216	112	104	4	2	19	19	5	—	75	52
135	135	Bhat Khera	385	90	90	366	168	198	16	16	16	20	43	11	90	2
136	136	Dhora	151	13	13	63	30	33	—	—	21	22	4	2	21	15
137	137	Lambiya	407	36	36	203	106	97	10	20	60	50	2	2	73	62
138	138	Era	2,455	118	118	526	274	252	30	28	73	76	53	14	145	36
139	139	Sokadiya	477	49	49	206	106	100	2	1	25	25	13	—	65	37
140	140	Gurjaniya	798	57	57	261	130	131	9	12	6	3	15	—	93	—
141	141	Karediya	1,365	95	95	490	240	250	69	68	6	9	12	7	152	128
142	142	Sankron-ka-Khera	1,098	97	97	398	199	199	13	11	27	11	23	9	127	69
143	143	Sigola	1,454	146	146	648	340	308	59	51	10	8	44	3	194	8
144	144	Kachnariya	993	74	74	355	175	180	40	38	5	3	7	—	130	29
145	145	Banina	979	129	129	533	288	245	71	59	11	9	35	10	192	147
146	146	Bhatwara Khurd	1,312	119	119	539	283	256	57	41	7	11	52	12	179	9
147	147	Bhatwara Kalan	1,849	162	162	676	351	325	42	43	32	37	70	8	228	20
148	148	Nati Khera	505	45	45	231	118	113	10	13	26	17	7	—	75	3
149	149	Kati	2,241	179	179	840	414	426	51	62	22	23	25	2	304	56
150	150	Borda	2,863	264	264	1,138	573	565	48	54	60	70	113	25	355	88
151	151	Taleri	656	46	46	231	132	99	19	19	6	7	31	1	87	3
152	152	Sanwata	1,384	227	229	1,062	533	529	224	216	21	12	70	2	335	129
153	153	Geniya	1,378	77	77	308	161	147	61	55	16	12	18	3	107	69
154	154	Ladupura	383	38	38	188	107	81	11	10	8	11	17	—	76	—
155	155	Salera	1,801	138	138	584	294	290	20	16	49	53	19	—	182	96
156	156	Pootholi	3,347	502	509	2,178	1,199	979	152	143	15	11	626	204	731	63
157	157	Chanderiya	389	278	284	948	579	369	77	56	15	12	235	35	398	59
TEHSIL : 3 - BEGUN*			**581,226**	**26,147**	**26,286**	**117,277**	**62,036**	**55,241**	**8,554**	**7,698**	**11,602**	**10,594**	**16,833**	**3,627**	**37,088**	**10,732**
1	1	Karakara	634	19	19	93	47	46	—	—	42	42	—	—	34	27
2	2	Saran	1,257	60	60	287	145	142	35	25	12	11	2	—	82	58
3	3	Chhota Khera	169	21	21	99	51	48	12	7	—	—	5	—	31	1
4	4	Bara Khera	985	62	62	281	155	126	18	14	—	—	6	—	95	3
5	5	Motipura	1,339	91	91	423	219	204	116	103	5	4	26	1	142	88
6	6	Mali Khera	122	27	27	135	71	64	—	—	14	19	5	—	38	—
7	7	Chosla	692	72	72	317	160	157	23	19	—	—	4	—	111	101
8	8	Kitiyas	635	53	53	261	139	122	19	21	—	—	6	1	82	—
9	9	Sagji-ka-Khera	91	10	10	41	19	22	—	—	—	—	7	1	14	8
10	10	Kanwarpura	409	47	47	267	132	135	19	16	—	—	7	—	86	7
11	11	Chomu	872	34	34	149	85	64	14	9	—	—	5	—	51	—
12	12	Murliya	281	27	26	126	70	56	14	12	—	—	13	—	42	—
13	13	Leerdi	938	61	61	314	160	154	12	11	20	21	3	—	109	1
14	14	Chawandiya	1,351	67	67	308	156	152	27	21	—	—	22	—	102	—
15	15	Akoriya	238	47	47	237	119	118	12	10	12	3	9	—	80	54

* For Special Charges Atomic Power Project, and Rana Pratap Sagar Project-see Appendix-II

WORKERS																		NON-WORKERS		
I		II		III		IV		V(a)		V(b)		VI		VII		VIII		IX		X		Sl. No.
M	F	M	F	M	F	M	F	M	F	M	F	M	F	M	F	M	F	M	F	M	F	
17	18	19	20	21	22	23	24	25	26	27	28	29	30	31	32	33	34	35	36	37	38	0
84	8	—	—	—	—	—	—	—	—	—	—	—	—	—	—	—	—	14	—	53	130	131
9	1	—	—	—	—	—	—	—	—	—	—	—	—	—	—	—	—	—	—	7	8	132
38	7	—	—	—	—	—	—	—	—	—	—	—	—	—	—	—	—	—	—	29	56	133
66	48	—	—	—	—	—	—	9	4	—	—	—	—	—	—	—	—	—	—	37	52	134
89	1	—	1	—	—	—	—	—	—	—	—	—	—	—	—	—	—	1	—	78	196	135
12	9	8	6	—	—	—	—	—	—	—	—	—	—	—	—	—	—	1	—	9	18	136
43	46	14	10	15	5	—	—	1	1	—	—	—	—	—	—	—	—	—	—	33	35	137
128	28	2	3	—	1	—	—	7	3	—	—	—	—	—	—	—	—	8	1	129	216	138
62	23	2	14	—	—	—	—	1	—	—	—	—	—	—	—	—	—	—	—	41	63	139
86	—	1	—	—	—	—	—	6	—	—	—	—	—	—	—	—	—	—	—	37	131	140
108	92	5	11	28	23	2	—	2	—	1	—	1	—	—	—	—	—	5	2	88	122	141
120	58	3	8	—	—	—	—	1	2	—	—	—	—	—	—	—	—	3	1	72	130	142
187	5	1	2	1	—	—	—	3	—	—	—	—	—	—	—	—	—	2	1	146	300	143
118	26	1	—	6	1	—	—	3	1	—	—	—	—	1	—	—	—	1	1	45	151	144
180	144	4	2	5	1	—	—	1	—	—	—	—	—	—	—	—	—	2	—	96	98	145
115	4	2	2	—	—	—	—	11	1	—	—	—	—	22	—	—	—	29	2	104	247	146
200	15	2	5	4	—	—	—	8	—	3	—	—	—	6	—	—	—	5	—	123	305	147
68	3	2	—	1	—	—	—	1	—	—	—	—	—	1	—	—	—	2	—	43	110	148
208	47	53	3	3	6	—	—	15	—	4	—	—	—	14	—	—	—	7	—	110	370	149
297	79	13	4	—	1	1	—	9	4	11	—	4	—	3	—	—	—	17	—	218	477	150
81	3	—	—	1	—	—	—	—	—	—	—	—	—	—	—	—	—	5	—	45	96	151
215	119	4	3	80	1	2	—	12	—	4	2	2	—	—	—	—	—	16	4	198	400	152
99	69	—	—	5	—	—	—	2	—	1	—	—	—	—	—	—	—	—	—	54	78	153
76	—	—	—	—	—	—	—	—	—	—	—	—	—	—	—	—	—	—	—	31	81	154
167	94	7	1	—	—	—	—	5	1	1	—	—	—	1	—	—	—	1	—	112	194	155
116	22	11	17	9	—	4	—	9	—	14	3	12	—	23	—	8	—	525	21	468	916	156
27	8	2	—	7	2	21	3	4	1	17	—	10	—	26	—	8	—	276	45	181	310	157
25,850	**8,639**	**1,816**	**1,372**	**1,164**	**160**	**105**	**13**	**724**	**83**	**363**	**27**	**541**	**81**	**817**	**28**	**114**	**21**	**5,594**	**308**	**24,948**	**44,509**	
33	16	1	10	—	1	—	—	—	—	—	—	—	—	—	—	—	—	—	—	13	19	1
79	56	1	2	—	—	—	—	2	—	—	—	—	—	—	—	—	—	—	—	63	84	2
31	1	—	—	—	—	—	—	—	—	—	—	—	—	—	—	—	—	—	—	20	47	3
94	3	—	—	—	—	—	—	—	—	—	—	—	—	—	—	—	—	1	—	60	123	4
133	88	—	—	—	—	—	—	2	—	—	—	—	—	—	—	—	—	7	—	77	116	5
35	—	3	—	—	—	—	—	—	—	—	—	—	—	—	—	—	—	—	—	33	64	6
98	86	12	15	—	—	—	—	—	—	—	—	—	—	1	—	—	—	—	—	49	56	7
79	—	—	—	—	—	—	—	—	—	—	—	—	—	3	—	—	—	—	—	57	122	8
13	8	—	—	—	—	—	—	—	—	—	—	—	—	—	—	—	—	1	—	5	14	9
77	7	9	—	—	—	—	—	—	—	—	—	—	—	—	—	—	—	—	—	46	128	10
43	—	8	—	—	—	—	—	—	—	—	—	—	—	—	—	—	—	—	—	34	64	11
33	—	5	—	4	—	—	—	—	—	—	—	—	—	—	—	—	—	—	—	28	56	12
101	—	1	—	6	1	—	—	—	—	1	—	—	—	—	—	—	—	—	—	51	153	13
97	—	2	—	2	—	—	—	—	—	—	—	—	—	1	—	—	—	—	—	54	152	14
72	51	7	3	1	—	—	—	—	—	—	—	—	—	—	—	—	—	—	—	39	64	15

TEHSIL : 3 - BEGUN

Sl. No.	Code No.	Name of Village	Area (in acres)	Occupied Residential Houses	Households	TOTAL POPULATION			Scheduled Castes		Scheduled Tribes		Literate and Educated Persons		Total Workers (I-IX)	
						P	M	F	M	F	M	F	M	F	M	F
0	1	2	3	4	5	6	7	8	9	10	11	12	13	14	15	16
16	16	Lohariya	1,184	70	70	294	150	144	1	1	12	7	3	—	104	48
17	17	Rooppura	435	13	13	65	32	33	—	—	—	—	—	—	19	5
18	18	Rughnathpura	122	34	34	163	90	73	11	9	—	—	1	—	62	8
19	19	Dugar	2,656	205	205	898	480	418	114	93	46	35	61	6	294	4
20	20	Daulatpura	158	36	36	159	85	74	23	27	8	6	4	4	48	—
21	21	Makanpura	434	46	46	219	107	112	—	—	—	—	19	—	58	—
22	22	Hamepur	894	57	57	281	150	131	10	14	17	12	15	—	83	1
23	23	Barniyas	562	68	68	352	180	172	22	14	—	—	32	—	107	—
24	24	Sangrampura	93	16	16	102	52	50	—	—	—	—	3	—	26	—
25	25	Haron-ka-Khera	460	21	21	108	61	47	—	—	—	—	1	—	35	—
26	26	Parsoli	3,641	438	438	1,936	995	941	276	240	44	40	381	121	531	68
27	27	Harpura	155	36	36	182	93	89	20	19	27	20	8	1	48	1
28	28	Nathawaton-ka-Khera	79	2	2	9	6	3	—	—	—	—	2	—	4	—
29	29	Rajgarh	2,173	230	230	1,163	585	578	103	82	31	32	64	13	349	222
30	30	Ratanpura	296	27	27	119	69	50	—	—	—	—	—	—	45	12
31	31	Itawa	918	87	87	375	183	192	4	3	23	28	12	—	127	1
32	32	Sahara	602	79	79	359	190	169	26	13	2	—	11	—	105	—
33	33	Toraniya	781	33	33	164	91	73	—	—	—	—	16	—	66	—
34	34	Haripura	372	37	37	191	103	88	7	15	11	3	20	—	66	—
35	35	Raipuriya	179	6	6	28	20	8	—	—	2	—	6	—	13	—
36	36	Jodhpuriya	1,594	112	112	450	232	218	64	63	—	—	31	3	162	1
37	37	Takhatpura	98	20	20	104	62	42	—	—	12	6	7	—	36	—
38	38	Sultanpura	231	40	40	144	76	68	9	6	—	—	5	—	43	—
39	39	Chenpuriya	116	10	10	69	38	31	2	2	—	—	13	—	21	—
40	40	Dekri Khera	1,005	126	126	580	315	265	31	27	68	52	68	7	165	7
41	41	Gopalpura	671	110	110	442	245	197	5	3	6	4	63	15	163	97
42	42	Kundaliya	77	14	14	56	22	34	—	—	2	3	4	—	14	—
43	43	Pat Kalan	1,389	9	9	37	20	17	—	—	12	9	—	—	12	4
44	44	Pat Khurd	988	22	22	94	49	45	—	—	49	45	—	—	29	9
45	45	Rampuriya	254				Unpopulated									
46	46	Salariya	325	3	3	21	14	7	—	—	14	7	—	—	8	3
47	47	Abhaypur	405				Unpopulated									
48	48	Amjhariya	1,084	21	21	71	39	32	—	—	39	32	—	—	26	9
49	49	Maheshra	2,682	112	112	462	244	218	36	44	42	34	34	4	167	41
50	50	Nahargarh	1,304	62	62	281	144	137	1	1	128	116	1	—	96	22
51	51	Amarpura	722	45	45	193	103	90	16	12	20	17	—	—	63	—
52	52	Fatehpur	242	31	31	174	81	93	17	21	--	—	4	5	54	1
53	53	Mandawari	240				Unpopulated									
54	54	Kerpura	824	107	107	530	279	251	58	45	14	11	39	—	178	7
55	55	Laxmipura	568	55	55	264	136	128	5	2	19	24	7	—	101	38
56	56	Boojra	329				Unpopulated									
57	57	Pohpura	676	29	29	122	55	67	—	—	4	4	1	—	39	39
58	58	Deolachh	1,821	90	90	381	215	166	35	24	48	41	5	—	162	57
59	59	Kishangarh	309				Unpopulated									
60	60	Makhanganj	464	23	23	116	61	55	—	—	55	46	1	—	40	16

WORKERS																		NON-WORKERS		
I		II		III		IV		V(a)		V(b)		VI		VII		VIII		IX		X		Sl. No.
M	F	M	F	M	F	M	F	M	F	M	F	M	F	M	F	M	F	M	F	M	F	
17	18	19	20	21	22	23	24	25	26	27	28	29	30	31	32	33	34	35	36	37	38	0
76	30	6	6	—	—	—	—	—	—	21	12	—	—	1	—	—	—	—	—	46	96	16
19	6	—	—	—	—	—	—	—	—	—	—	—	—	—	—	—	—	—	—	13	27	17
62	8	—	—	—	—	—	—	—	—	—	—	—	—	—	—	—	—	—	—	28	65	18
266	2	15	2	—	—	—	—	1	—	1	—	—	—	4	—	—	—	7	—	186	414	19
47	—	—	—	—	—	—	—	—	—	—	—	—	—	—	—	—	—	1	—	37	74	20
58	—	—	—	—	—	—	—	—	—	—	—	—	—	—	—	—	—	—	—	49	112	21
82	1	1	—	—	—	—	—	—	—	—	—	—	—	—	—	—	—	—	—	67	30	22
98	—	2	—	—	—	—	—	3	—	—	—	1	—	1	—	—	—	2	—	73	172	23
25	—	1	—	—	—	—	—	—	—	—	—	—	—	—	—	—	—	—	—	26	50	24
35	—	—	—	—	—	—	—	—	—	—	—	—	—	—	—	—	—	—	—	26	47	25
327	49	13	3	22	—	24	1	38	5	11	5	4	—	27	—	—	—	65	5	464	873	26
42	—	4	—	1	1	—	—	1	—	—	—	—	—	—	—	—	—	—	—	45	88	27
3	—	1	—	—	—	—	—	—	—	—	—	—	—	—	—	—	—	—	—	2	3	28
276	189	15	5	6	—	—	—	9	2	—	—	—	—	5	—	—	—	38	26	236	356	29
42	10	3	2	—	—	—	—	—	—	—	—	—	—	—	—	—	—	—	—	24	38	30
113	—	12	1	—	—	—	—	2	—	—	—	—	—	—	—	—	—	—	—	56	191	31
105	—	—	—	—	—	—	—	—	—	—	—	—	—	—	—	—	—	—	—	85	169	32
55	—	1	—	6	—	—	—	3	—	—	—	—	—	—	—	—	—	1	—	25	73	33
58	—	5	—	—	—	—	—	—	—	—	—	—	—	—	—	—	—	3	—	37	88	34
5	—	3	—	—	—	—	—	—	—	—	—	—	—	—	—	—	—	5	—	7	8	35
144	—	7	1	5	—	—	—	3	—	—	—	—	—	3	—	—	—	—	—	70	217	36
35	—	1	—	—	—	—	—	—	—	—	—	—	—	—	—	—	—	—	—	26	42	37
42	—	1	—	—	—	—	—	—	—	—	—	—	—	—	—	—	—	—	—	33	68	38
21	—	—	—	—	—	—	—	—	—	—	—	—	—	—	—	—	—	—	—	17	31	39
155	4	2	3	—	—	—	—	—	—	—	—	—	—	3	—	—	—	5	—	150	258	40
125	88	11	5	4	4	—	—	1	—	—	—	6	—	—	—	—	—	16	—	82	100	41
13	—	1	—	—	—	—	—	—	—	—	—	—	—	—	—	—	—	—	—	8	34	42
12	3	—	—	—	—	—	—	—	—	—	—	—	—	—	—	—	—	—	—	8	13	43
28	8	1	1	—	—	—	—	—	—	—	—	—	—	—	—	—	—	—	—	20	36	44
Unpopulated																						45
8	3	—	—	—	—	—	—	—	—	—	—	—	—	—	—	—	—	—	—	6	4	46
Unpopulated																						47
25	9	1	—	—	—	—	—	—	—	—	—	—	—	—	—	—	—	—	—	13	23	48
154	35	4	5	—	—	—	—	3	1	—	—	—	—	—	—	—	—	6	—	77	177	49
94	20	—	1	—	—	—	—	1	—	—	—	—	—	—	—	—	—	1	1	48	115	50
62	—	—	—	—	—	—	—	—	—	—	—	1	—	—	—	—	—	—	—	40	90	51
45	—	—	—	—	—	—	—	—	—	4	—	—	—	—	—	—	—	5	1	27	92	52
Unpopulated																						53
175	3	1	1	—	—	—	—	1	—	—	—	—	—	—	—	—	—	1	3	101	244	54
98	38	3	—	—	—	—	—	—	—	—	—	—	—	—	—	—	—	—	—	35	90	55
Unpopulated																						56
33	35	1	1	4	3	—	—	—	—	—	—	—	—	—	—	—	—	1	—	16	28	57
161	57	1	—	—	—	—	—	—	—	—	—	—	—	—	—	—	—	—	—	53	109	58
Unpopulated																						59
36	16	4	—	—	—	—	—	—	—	—	—	—	—	—	—	—	—	—	—	21	39	60

TEHSIL : 3 - BEGUN

Sl. No.	Code No.	Name of Village	Area (in acres)	Occupied Residential Houses	Households	TOTAL POPULATION			Scheduled Castes		Scheduled Tribes		Literate and Educated Persons		Total Workers (I-IX)	
						P	M	F	M	F	M	F	M	F	M	F
0	1	2	3	4	5	6	7	8	9	10	11	12	13	14	15	16
61	61	Bichhor	4,108	450	450	2,080	1,049	1,031	178	173	46	55	386	99	647	85
62	62	Nal	4,367	127	127	559	293	266	12	6	45	43	85	9	184	143
63	63	Basotha	1,052	35	35	143	75	68	3	4	71	62	—	—	47	40
64	64	Ulloopura	567				Unpopulated									
65	65	Umarthoona	1,717	63	63	315	152	163	7	7	95	100	—	—	72	1
66	66	Niliya	560	34	34	177	89	88	11	13	24	19	2	—	47	—
67	67	Ghatabao	401	7	7	29	16	13	5	4	—	—	5	—	8	—
68	68	Umar-ka-Khal	365	24	24	126	68	58	6	3	5	2	11	—	31	—
69	69	Nandwai	2,547	273	273	1,343	704	639	132	123	20	27	406	85	353	9
70	70	Sheopura	2,241	63	63	320	167	153	2	2	62	54	11	—	81	—
71	71	Muroli	898	44	44	217	109	108	42	55	9	7	1	—	63	2
72	72	Deoriya	410	6	6	19	10	9	—	—	3	3	—	—	8	8
73	73	Madhopur	801	65	65	280	140	140	5	4	8	8	29	1	80	—
74	74	Narsinghpura	770	59	59	293	154	139	1	1	22	25	32	—	80	3
75	75	Banora	1,460	112	112	485	248	237	40	36	10	10	29	2	167	144
76	76	Bhawanipura	355	19	19	70	31	39	2	6	—	—	2	—	24	28
77	77	Gurha	417	25	25	129	72	57	—	—	—	—	4	—	38	35
78	78	Kheri	584	81	81	385	191	194	10	9	—	—	48	—	121	122
79	79	Gopalpura	540	34	34	123	74	49	—	—	—	—	3	—	46	32
80	80	Kanakpura	747	60	60	281	143	138	46	58	15	14	11	—	77	58
81	81	Hardeopura	1,270	27	27	129	65	64	—	—	—	—	1	—	36	30
82	82	Chawandiya	858	73	73	320	167	153	16	17	7	7	28	1	105	86
83	83	Amartiya	563	48	48	210	111	99	25	24	—	—	20	—	72	49
84	84	Kishanpuriya	315	17	17	78	43	35	—	—	—	—	1	—	20	17
85	85	Jharol	243	53	53	243	126	117	30	28	42	44	7	—	73	62
86	86	Tumba	440				Unpopulated									
87	87	Neemoda	349	26	26	113	67	46	10	8	—	—	1	—	44	29
88	88	Tejpur	736	93	93	363	203	160	52	41	1	—	33	—	137	93
89	89	Kuratiya	244				Unpopulated									
90	90	Ramnagar	357	24	24	130	63	67	3	6	—	—	13	1	49	51
91	91	Haripura	159	8	8	32	18	14	—	—	—	—	—	—	13	10
92	92	Anandpura	313	39	39	149	88	61	—	—	—	—	4	—	69	38
93	93	Katunda	6,457	302	302	1,474	742	732	80	87	12	10	225	17	479	405
94	94	Meghniwas	641	44	44	208	109	99	33	28	1	1	25	1	73	72
95	95	Suwaniya	590	105	105	491	265	226	191	160	21	24	28	—	181	147
96	96	Nathooramji-ka-Khera	1,798	32	32	158	84	74	50	44	10	9	6	2	55	44
97	97	Andariya-ki-Jhonpariyan	478	8	8	41	19	22	—	—	—	—	—	—	17	15
98	98	Gorlan	985	47	47	233	122	111	9	7	3	1	2	—	90	79
99	99	Nayagaon Chauhanonka	678				Unpopulated									
100	100	Suratpura	356	40	40	181	90	91	6	9	—	—	7	—	61	46
101	101	Banda	1,027	33	33	142	77	65	5	5	37	35	6	—	52	31
102	102	Samariya Khurd	3,031	86	86	344	194	150	12	13	17	13	22	1	123	10
103	103	Bari-ka-Khera	2,336	32	32	146	78	68	6	5	47	34	3	—	52	15
104	104	Samariya Kalan	1,710	113	113	493	273	220	46	39	17	12	29	9	163	55
105	105	Teekhi-ka-Khera	445	30	30	133	72	61	14	13	2	3	10	—	44	32

WORKERS																				NON-WORKERS		Sl. No.
I		II		III		IV		V(a)		V(b)		VI		VII		VIII		IX		X		
M	F	M	F	M	F	M	F	M	F	M	F	M	F	M	F	M	F	M	F	M	F	
17	18	19	20	21	22	23	24	25	26	27	28	29	30	31	32	33	34	35	36	37	38	0
422	42	40	32	28	5	4	—	54	2	15	—	9	—	26	—	8	—	41	4	402	946	61
179	141	3	2	—	—	—	—	—	—	—	—	—	—	1	—	—	—	1	—	109	123	62
47	40	—	—	—	—	—	—	—	—	—	—	—	—	—	—	—	—	—	—	28	28	63
Unpopulated																						64
57	1	9	—	6	—	—	—	—	—	—	—	—	—	—	—	—	—	—	—	80	162	65
38	—	2	—	2	—	—	—	—	—	5	—	—	—	—	—	—	—	—	—	42	88	66
8	—	—	—	—	—	—	—	—	—	—	—	—	—	—	—	—	—	—	—	8	13	67
26	—	—	—	2	—	—	—	—	—	3	—	—	—	—	—	—	—	—	—	37	58	68
257	1	1	4	3	—	—	—	7	—	13	—	5	—	25	—	5	—	37	4	351	630	69
79	—	2	—	—	—	—	—	—	—	—	—	—	—	—	—	—	—	—	—	86	153	70
63	2	—	—	—	—	—	—	—	—	—	—	—	—	—	—	—	—	—	—	46	106	71
8	8	—	—	—	—	—	—	—	—	—	—	—	—	—	—	—	—	—	—	2	1	72
79	—	—	—	—	—	—	—	1	—	—	—	—	—	—	—	—	—	—	—	60	140	73
77	—	2	3	—	—	—	—	—	—	—	—	—	—	1	—	—	—	—	—	74	136	74
153	136	2	3	—	—	—	—	10	3	—	—	—	—	—	—	—	—	2	2	81	93	75
22	28	—	—	—	—	—	—	2	—	—	—	—	—	—	—	—	—	—	—	7	11	76
36	35	—	—	2	—	—	—	—	—	—	—	—	—	—	—	—	—	—	—	34	22	77
115	122	—	—	5	—	—	—	—	—	—	—	—	—	—	—	—	—	1	—	70	72	78
42	32	—	—	3	—	—	—	—	—	—	—	—	—	—	—	—	—	1	—	28	17	79
72	53	4	5	—	—	—	—	1	—	—	—	—	—	—	—	—	—	—	—	66	80	80
35	30	—	—	—	—	—	—	—	—	—	—	—	—	—	—	—	—	1	—	29	34	81
92	85	—	—	4	—	—	—	4	1	1	—	—	—	2	—	—	—	2	—	62	67	82
67	46	2	2	1	1	—	—	1	—	—	—	—	—	1	—	—	—	—	—	39	50	83
18	17	2	—	—	—	—	—	—	—	—	—	—	—	—	—	—	—	—	—	23	18	84
61	60	2	2	10	—	—		—	—	—	—	—	—	—	—	—	—	—	—	53	55	85
Unpopulated																						86
41	29	—	—	3	—	—	—	—	—	—	—	—	—	—	—	—	—	—	—	23	17	87
102	88	4	3	3	1	—	—	2	1	—	—	—	—	4	—	—	—	22	—	66	67	88
Unpopulated																						89
45	51	—	—	3	—	—	—	—	—	—	—	—	—	—	—	—	—	1	—	14	16	90
11	10	—	—	2	—	—	—	—	—	—	—	—	—	—	—	—	—	—	—	5	4	91
61	35	—	—	8	3	—	—	—	—	—	—	—	—	—	—	—	—	—	—	19	23	92
438	399	13	4	—	—	—	—	7	—	1	2	—	—	12	—	1	—	7	—	263	327	93
70	71	—	—	2	1	—	—	—	—	—	—	—	—	—	—	—	—	1	—	36	27	94
158	132	5	6	9	4	—	—	4	3	—	—	—	—	4	1	—	—	1	1	84	79	95
49	44	1	—	4	—	—	—	—	—	—	—	—	—	1	—	—	—	—	—	29	30	96
14	14	2	1	1	—	—	—	—	—	—	—	—	—	—	—	—	—	—	—	2	7	97
64	73	7	5	18	1	—	—	—	—	—	—	1	—	—	—	—	—	—	—	32	32	98
Unpopulated																						99
59	46	1	—	1	—	—	—	—	—	—	—	—	—	—	—	—	—	—	—	29	45	100
47	31	2	—	—	—	1	—	—	—	—	—	—	—	—	—	—	—	2	—	25	34	101
123	9	—	1	—	—	—	—	—	—	—	—	—	—	—	—	—	—	—	—	71	140	102
50	15	—	—	—	—	—	—	—	—	2	—	—	—	—	—	—	—	—	—	26	53	103
84	12	3	—	53	34	—	—	4	—	—	2	8	3	4	1	—	—	7	3	110	165	104
33	26	2	2	8	3	—	—	—	—	—	—	1	1	—	—	—	—	—	—	28	29	105

TEHSIL : 3 - BEGUN

Sl. No.	Code No.	Name of Village	Area (in acres)	Occupied Residential Houses	Households	TOTAL POPULATION			Scheduled Castes		Scheduled Tribes		Literate and Educated Persons		Total Workers (I-IX)	
						P	M	F	M	F	M	F	M	F	M	F
0	1	2	3	4	5	6	7	8	9	10	11	12	13	14	15	16
106	106	Sadalpur	533	9	9	38	23	15	11	9	—	—	5	—	16	—
107	107	Chanda Kheri	2,390	76	76	364	185	179	38	40	4	6	38	2	107	—
108	108	Ramnagar Tara Peepli	236	59	59	291	151	140	17	15	26	20	43	3	88	39
109	109	Bassi Fatehpur	1,821	44	44	238	129	109	33	28	47	31	16	2	66	55
110	110	Bhanwariya Kalan	1,946				Unpopulated									
111	111	Marna	3,418	91	91	422	229	193	66	62	—	—	88	6	142	21
112	112	Bhanwariya Khurd	720	50	50	222	119	103	91	73	1	—	11	—	77	—
113	113	Shrinagar	1,547	142	142	702	358	344	82	87	—	—	106	6	188	1
114	114	Thukrai	2,890	272	272	1,258	624	634	77	75	7	7	268	40	401	277
115	115	Palanpur	538	40	40	219	113	106	9	5	—	—	13	1	90	8
116	116	Ganeshpura	566	19	19	105	60	45	—	—	10	6	22	1	34	4
117	117	Pachhunda	707	92	92	433	232	201	—	—	4	—	77	8	119	13
118	118	Peepli Khera	951	56	56	283	147	136	53	41	—	—	55	2	89	10
119	119	Khermaliya	626	48	48	234	118	116	11	12	3	4	2	—	80	79
120	120	Salera	150				Unpopulated									
121	121	Palana-ka-Ramnagar	121				Unpopulated									
122	122	Gunta	527	54	54	218	104	114	26	29	12	9	17	—	71	73
123	123	Jainagar	1,077	56	56	272	131	141	3	5	9	14	41	—	90	98
124	124	Songar	653	96	96	444	231	213	39	29	21	22	42	—	162	157
125	125	Chanchpur	159	18	18	84	47	37	47	37	—	—	—	—	30	26
126	126	Mandawari	3,549	241	241	1,174	621	553	164	144	31	27	191	16	350	83
127	127	Amalda	1,427	100	100	439	230	209	94	93	15	7	42	9	141	96
128	128	Jalampura	614	78	78	373	198	175	10	11	16	14	61	1	123	109
129	129	Anoppura	3,043	78	78	406	215	191	9	10	65	61	44	5	114	90
130	130	Kadmali	46				Unpopulated									
131	131	Kheri Anoppura	1,380	11	11	58	33	25	—	—	33	25	—	—	19	15
132	132	Pandooriya	75				Unpopulated									
133	133	Amba	322	5	5	8	5	3	—	—	5	3	—	—	5	—
134	134	Taleti	N.A.				Unpopulated									
135	135	Delwalgarh	N.A.	3	3	5	3	2	—	—	3	2	—	—	3	—
136	136	Bhachardi	229	21	21	97	55	42	21	16	32	24	2	—	29	24
137	137	Jawadiya Naya	301	30	30	109	55	54	—	—	16	15	4	—	34	31
138	138	Semlader	N.A.				Unpopulated									
139	139	Jawadiya Joona	715	20	20	102	55	47	—	—	6	3	3	—	31	23
140	140	Fatehpur	746	10	10	37	20	17	—	—	20	17	—	—	10	12
141	141	Neeladehi	37	1	1	1	1	—	—	—	—	—	1	—	—	—
142	142	Phalatol	714				Unpopulated									
143	143	Bheelon-ki-Baithak	939				Unpopulated									
144	144	Chhaliyon-ki-Baithak	414				Unpopulated									
145	145	Parawas	432	88	88	420	211	209	51	53	8	11	52	3	134	101
146	146	Jodha Patel-ki-Kheri	309	38	38	181	93	88	33	25	—	—	16	1	69	61
147	147	Pratappura	219	39	39	186	97	89	8	9	1	—	23	—	53	56
148	148	Chainsinghji-ka-Rajpura	494	59	59	290	148	142	24	17	—	—	44	3	83	67
149	149	Soorpur	272				Unpopulated									
150	150	Gangapur	296	28	28	111	57	54	15	10	5	5	7	—	38	36

RURAL PRIMARY CENSUS ABSTRACT

WORKERS																		NON-WORKERS		
I		II		III		IV		V(a)		V(b)		VI		VII		VIII		IX		X		Sl. No.
M	F	M	F	M	F	M	F	M	F	M	F	M	F	M	F	M	F	M	F	M	F	
17	18	19	20	21	22	23	24	25	26	27	28	29	30	31	32	33	34	35	36	37	38	0
16	—	—	—	—	—	—	—	—	—	—	—	—	—	—	—	—	—	—	—	7	15	106
104	—	—	—	2	—	—	—	—	—	—	—	—	—	1	—	—	—	—	—	78	179	107
75	39	4	—	4	—	—	—	—	—	2	—	1	—	2	—	—	—	—	—	63	101	108
56	52	3	1	6	1	—	—	—	—	1	—	—	—	—	—	—	—	—	1	63	54	109
Unpopulated																						110
109	18	—	—	17	1	—	—	—	—	—	—	—	—	2	—	—	—	14	2	87	172	111
55	—	3	—	14	—	—	—	—	—	—	—	—	—	2	—	—	—	3	—	42	103	112
174	—	2	1	1	—	—	—	1	—	1	—	—	—	3	—	—	—	6	—	170	343	113
295	215	19	31	3	—	—	—	28	18	6	1	5	2	24	—	—	—	21	10	223	357	114
70	—	—	—	20	8	—	—	—	—	—	—	—	—	—	—	—	—	—	—	23	98	115
24	—	4	—	6	4	—	—	—	—	—	—	—	—	—	—	—	—	—	—	26	41	116
105	13	5	—	—	—	—	—	—	—	—	—	—	—	1	—	—	—	8	—	113	188	117
84	9	4	1	—	—	—	—	—	—	—	—	—	—	—	—	—	—	1	—	58	126	118
78	79	2	—	—	—	—	—	—	—	—	—	—	—	—	—	—	—	—	—	38	37	119
Unpopulated																						120
Unpopulated																						121
69	72	1	1	—	—	—	—	1	—	—	—	—	—	—	—	—	—	—	—	33	41	122
87	98	—	—	2	—	—	—	—	—	—	—	—	—	—	—	—	—	1	—	41	43	123
161	156	—	1	—	—	—	—	1	—	—	—	—	—	—	—	—	—	—	—	69	56	124
30	26	—	—	—	—	—	—	—	—	—	—	—	—	—	—	—	—	—	—	17	11	125
314	80	—	—	4	1	—	—	4	1	—	—	7	—	7	1	1	—	13	—	271	470	126
116	90	11	5	6	1	—	—	1	—	1	—	—	—	2	—	—	—	4	—	89	113	127
107	105	4	—	6	4	—	—	2	—	—	—	—	—	2	—	—	—	2	—	75	66	128
88	72	13	15	3	1	—	—	—	—	—	—	—	—	—	—	—	—	10	2	101	101	129
Unpopulated																						130
18	14	1	1	—	—	—	—	—	—	—	—	—	—	—	—	—	—	—	—	14	10	131
Unpopulated																						132
—	—	—	—	5	—	—	—	—	—	—	—	—	—	—	—	—	—	—	—	—	3	133
Unpopulated																						134
—	—	—	—	3	—	—	—	—	—	—	—	—	—	—	—	—	—	—	—	—	2	135
11	9	1	1	—	—	—	—	—	—	—	—	16	14	—	—	—	—	1	—	26	18	136
25	29	5	2	—	—	—	—	—	—	—	—	—	—	2	—	—	—	2	—	21	23	137
Unpopulated																						138
31	23	—	—	—	—	—	—	—	—	—	—	—	—	—	—	—	—	—	—	24	24	139
9	12	—	—	1	—	—	—	—	—	—	—	—	—	—	—	—	—	—	—	10	5	140
—	—	—	—	—	—	—	—	—	—	—	—	—	—	—	—	—	—	—	—	1	—	141
Unpopulated																						142
Unpopulated																						143
Unpopulated																						144
117	91	—	1	4	1	—	—	3	1	1	—	—	—	9	7	—	—	—	—	77	108	145
67	60	—	—	1	1	—	—	1	—	—	—	—	—	—	—	—	—	—	—	24	27	146
47	54	3	2	2	—	—	—	—	—	—	—	1	—	—	—	—	—	—	—	44	33	147
80	64	1	3	—	—	—	—	—	—	—	—	—	—	2	—	—	—	—	—	65	75	148
Unpopulated																						149
35	33	3	3	—	—	—	—	—	—	—	—	—	—	—	—	—	—	—	—	19	18	150

TEHSIL : 3 - BEGUN

Sl. No.	Code No.	Name of Village	Area (in acres)	Occupied Residential Houses	Households	TOTAL POPULATION			Scheduled Castes		Scheduled Tribes		Literate and Educated Persons		Total Workers (I-IX)	
						P	M	F	M	F	M	F	M	F	M	F
0	1	2	3	4	5	6	7	8	9	10	11	12	13	14	15	16
151	151	Khasa-ka-Khera	254	41	41	144	84	60	2	—	21	12	24	6	63	34
152	152	Kishorpura	443	35	35	170	97	73	4	2	12	9	27	—	65	60
153	153	Dool Khera	728	38	38	145	75	70	—	—	—	—	9	—	58	49
154	154	Jooni Begun	333	59	59	234	120	114	4	3	7	7	53	5	67	45
155	155	Rooppura	402	50	50	234	114	120	1	1	19	17	30	—	83	74
156	156	Marawada	1,202	107	107	471	247	224	41	36	—	—	90	1	161	11
157	157	Anwalhera	1,517	129	129	656	321	335	97	88	36	41	145	13	209	167
158	158	Karanpuriya	89	7	7	29	15	14	—	—	—	—	7	—	8	7
159	159	Sadi	714	105	105	538	270	268	26	27	14	9	138	14	178	82
160	160	Palka	1,308	26	26	116	63	53	17	10	25	19	18	—	41	6
161	161	Dharla	4,098	95	95	461	234	227	2	5	50	49	36	—	138	2
162	162	Menal	5,725	24	24	114	61	53	2	—	54	50	14	—	39	—
163	163	Rawarda	5,725	171	171	789	432	357	84	67	92	94	104	15	245	168
164	164	Rayta	2,419	160	160	745	373	372	46	52	24	25	166	12	252	222
165	165	Utthen Khurd	316	34	34	141	69	72	—	—	1	1	26	7	41	39
166	166	Utthen Kalan	659	65	65	296	140	156	36	45	—	—	63	12	87	3
167	167	Deoriya	158	9	9	43	21	22	—	—	1	1	3	—	12	3
168	168	Parakhya Kheri	293	23	23	88	43	43	29	23	2	3	11	1	22	22
169	169	Rayti	794	108	108	503	246	257	36	36	15	16	55	4	173	11
170	170	Gulana	1,000	63	63	303	157	146	24	17	6	6	55	2	93	5
171	171	Dhanora	992	89	89	425	219	206	35	32	9	11	85	6	125	53
172	172	Bag Pachhli Kheri	714	65	65	265	146	119	12	12	2	—	66	2	91	4
173	173	Bhagwanpura	221	30	30	129	69	60	9	6	—	—	3	—	46	37
174	174	Sooli Magra	246	115	115	497	254	243	104	94	13	15	70	8	158	134
175	175	Madhpur	328	42	42	211	110	101	—	—	16	19	23	—	79	34
176	176	Daulatpura	158	42	42	193	101	92	14	11	—	—	42	2	68	23
177	177	Gopalpura	476	51	51	229	119	110	—	—	5	7	39	—	85	52
178	178	Laxmiganj	437				Unpopulated									
179	179	Bande-ka-Ramnagar	238	19	19	103	52	51	—	—	—	—	19	—	35	20
180	180	Meghpura	1,833	99	99	531	263	268	37	44	—	—	113	28	160	52
181	181	Mankeshar	367	41	41	187	102	85	11	11	70	58	9	—	62	7
182	182	Khumawas	256	34	34	95	73	22	24	10	13	3	11	—	62	2
183	183	Haripura	295	5	5	31	18	13	—	—	—	—	4	—	6	—
184	184	Mahupura	268				Unpopulated									
185	185	Amba	322	10	10	47	23	24	—	—	—	—	5	—	15	3
186	186	Charchha	3,873	54	54	295	149	146	20	16	44	39	49	3	86	14
187	187	Ramniwas	120				Unpopulated									
188	188	Peepalda	940	39	39	223	108	115	10	10	2	2	25	—	61	2
189	189	Randola	57				Unpopulated									
190	190	Udpuriya	697				Unpopulated									
191	191	Jetpura	492	7	7	31	14	17	—	—	—	—	2	—	7	—
192	192	Ladpura	830	29	29	155	91	64	9	4	—	—	18	—	51	—
193	193	Dorai	2,171	189	189	906	477	429	48	38	16	8	159	6	314	20
194	194	Bagpura	6,015	48	48	239	128	111	9	5	107	98	15	—	64	5
195	195	Jalsagar	683	14	14	68	34	34	—	—	34	34	6	—	20	1

RURAL PRIMARY CENSUS ABSTRACT

WORKERS																		NON-WORKERS		
I		II		III		IV		V(a)		V(b)		VI		VII		VIII		IX		X		Sl. No.
M	F	M	F	M	F	M	F	M	F	M	F	M	F	M	F	M	F	M	F	M	F	
17	18	19	20	21	22	23	24	25	26	27	28	29	30	31	32	33	34	35	36	37	38	0
21	23	9	6	9	1	—	—	—	—	—	—	—	—	3	—	—	—	21	4	21	26	151
64	60	1	—	—	—	—	—	—	—	—	—	—	—	—	—	—	—	—	—	32	13	152
57	49	1	—	—	—	—	—	—	—	—	—	—	—	—	—	—	—	—	—	17	21	153
21	18	23	27	—	—	—	—	1	—	—	—	5		1	—	3	—	13	—	53	69	154
83	74	—	—	—	—	—	—	—	—	—	—	—	—	—	—	—	—	—	—	31	46	155
150	11	4	—	—	—	—	—	7	—	—	—	—	—	—	—	—	—	—	—	86	213	156
171	155	12	12	1	—	—	—	5	—	1	—	1	—	5	—	—	—	13	—	112	168	157
8	7	—	—	—	—	—	—	—	—	—	—	—	—	—	—	—	—	—	—	7	7	158
161	77	3	5	2	—	—	—	7	—	—	—	—	—	1	—	1	—	3	—	92	186	159
38	6	—	—	3	—	—	—	—	—	—	—	—	—	—	—	—	—	—	—	22	47	160
129	2	1	—	—	—	1	—	—	—	1	—	—	—	2	—	—	—	4	—	96	225	161
33	—	2	—	—	—	—	—	1	—	—	—	—	—	—	—	—	—	3	—	22	53	162
182	156	9	7	9	1	35	4	3	—	1	—	3	—	2	—	1	—	—	—	187	189	163
200	213	11	7	5	—	—	—	20	2	4	—	5	—	7	—	—	—	—	—	121	150	164
35	35	3	3	2	1	—	—	—	—	—	—	—	—	—	—	—	—	1	—	28	33	165
75	—	2	1	5	1	—	—	1	1	2	—	—	—	—	—	—	—	2	—	53	153	166
12	3	—	—	—	—	—	—	—	—	—	—	—	—	—	—	—	—	—	—	9	19	167
20	22	2	—	—	—	—	—	—	—	—	—	—	—	—	—	—	—	—	—	23	21	168
149	2	6	8	2	1	—	—	1	—	7	—	—	—	1	—	—	—	7	—	73	246	169
80	3	9	2	—	—	—	—	—	—	—	—	—	—	3	—	—	—	1	—	64	141	170
116	51	6	2	—	—	—	—	—	—	—	—	—	—	—	—	—	—	3	—	94	153	171
83	4	7	—	—	—	—	—	—	—	—	—	—	—	—	—	—	—	1	—	55	115	172
39	32	—	—	—	—	—	—	—	—	—	—	—	—	—	—	—	—	7	5	23	23	173
100	101	10	26	13	1	—	—	2	2	1	—	8	2	5	—	5	—	14	2	96	109	174
68	29	—	3	1	1	5	1	—	—	—	—	5	—	—	—	—	—	—	—	31	67	175
60	19	3	4	—	—	—	—	—	—	1	—	—	—	1	—	—	—	3	—	33	69	176
78	52	—	—	1	—	—	—	—	—	—	—	6	—	—	—	—	—	—	—	34	58	177
										Unpopulated												178
35	20	—	—	—	—	—	—	—	—	—	—	—	—	—	—	—	—	—	—	17	31	179
148	50	1	2	2	—	—	—	4	—	1	—	—	—	—	—	1	—	3	—	103	216	180
58	7	3	—	—	—	—	—	—	—	1	—	—	—	—	—	—	—	—	—	40	78	181
28	—	—	—	8	1	5	—	—	—	5	—	4	—	—	—	—	—	12	1	11	20	182
5	—	—	—	1	—	—	—	—	—	—	—	—	—	—	—	—	—	—	—	12	13	183
										Unpopulated												184
12	1	2	2	1	—	—	—	—	—	—	—	—	—	—	—	—	—	—	—	8	21	185
59	9	22	4	2	1	—	—	—	—	—	—	1	—	1	—	—	—	1	—	63	132	186
										Unpopulated												187
61	2	—	—	—	—	—	—	—	—	—	—	—	—	—	—	—	—	—	—	47	113	188
										Unpopulated												189
										Unpopulated												190
7	—	—	—	—	—	—	—	—	—	—	—	—	—	—	—	—	—	—	—	7	17	191
49	—	—	—	—	—	—	—	2	—	—	—	—	—	—	—	—	—	—	—	40	64	192
293	19	—	—	3	1	—	—	1	—	—	—	—	—	4	—	2	—	11	—	163	409	193
61	5	—	—	2	—	—	—	—	—	—	—	—	—	—	—	—	—	1	—	64	106	194
20	1	—	—	—	—	—	—	—	—	—	—	—	—	—	—	—	—	—	—	14	33	195

TEHSIL : 3 - BEGUN

Sl. No.	Code No.	Name of Village	Area (in acres)	Occupied Residential Houses	Households	TOTAL POPULATION			Scheduled Castes		Scheduled Tribes		Literate and Educated Persons		Total Workers (I-IX)	
						P	M	F	M	F	M	F	M	F	M	F
0	1	2	3	4	5	6	7	8	9	10	11	12	13	14	15	16
196	196	Brijpura	360				Unpopulated									
197	197	Bandan-ka-Rajpura	513	40	40	181	85	96	22	27	—	—	13	—	61	1
198	198	Gendeliya	705	32	32	158	85	73	6	4	36	40	16	—	53	38
199	199	Kulatiya Jooni	531				Unpopulated									
200	200	Garhwara	689				Unpopulated									
201	201	Rajgarh	1,005	75	75	314	153	161	4	5	16	19	56	—	93	98
202	202	Haripura	1,405	63	63	319	162	157	18	22	13	14	58	2	122	104
203	203	Anoppur	1,850	67	67	314	174	140	36	23	19	18	25	—	100	57
204	204	Dhabaiji-ka-Khera	265	17	17	62	31	31	—	—	4	3	—	—	23	16
205	205	Khardi	1,752	68	68	298	148	150	9	11	—	—	53	—	102	68
206	206	Semalya	735	65	65	308	148	160	39	34	7	8	49	—	96	83
207	207	Shyodarshanpura	1,931	92	92	393	200	193	10	7	16	14	59	163	143	104
208	208	Karundiya	661	4	4	17	7	10	—	—	7	10	—	—	5	1
209	209	Kalyanpura	519	71	71	350	178	172	16	19	2	—	91	12	114	71
210	210	Badanpura	306	41	41	190	94	96	3	4	30	24	16	—	59	6
211	211	Kalabar	150	25	25	94	43	51	6	5	—	—	11	—	29	8
212	212	Govindpura	769	79	79	362	180	182	6	3	1	—	72	4	114	6
213	213	Bamanhera	586	75	75	349	173	176	9	11	4	3	62	2	120	3
214	214	Jaisinghpura	301	17	17	68	35	33	2	4	—	—	9	—	27	10
215	215	Turkari	1,094	85	85	373	195	178	15	11	12	8	74	1	135	114
216	216	Singhpur	1,208	24	24	101	52	49	1	1	51	48	—	—	32	26
217	217	Saroopji-ki-Kheri	632	33	33	140	69	71	12	8	13	19	7	—	51	37
218	218	Borbaori	363	46	46	176	96	80	21	17	11	9	28	—	67	13
219	219	Amarpura	328	52	52	239	124	115	3	3	8	14	48	—	95	33
220	220	Hanutiya	285	25	25	117	61	56	—	—	—	—	20	1	45	42
221	221	Rampuriya	978	167	167	762	411	351	147	134	—	—	118	5	270	220
222	222	Chechi	1,051	370	370	1,723	875	848	417	403	5	8	349	51	539	10
223	223	Nayagaon	655	25	25	148	70	78	—	—	8	3	23	—	43	14
224	224	Kaldan	349	7	7	35	17	18	3	4	6	4	5	2	10	—
225	225	Sarlasya	649	2	2	5	3	2	2	2	—	—	1	—	2	1
226	226	Bhatkhera Naya	472	21	21	93	48	45	—	—	48	45	3	—	28	2
227	227	Kanthariya	758	24	24	128	68	60	14	9	—	—	12	—	36	—
228	228	Galya Baori	1,506	25	25	113	60	53	11	13	27	13	11	—	35	4
229	229	Dobiyan	1,121	17	17	75	36	39	—	—	36	39	—	—	17	4
230	230	Bhatkhera Joona	408				Unpopulated									
231	231	Dhagancha	1,988	118	118	536	278	258	43	41	35	31	74	2	187	162
232	232	Jhonpariyan	244	15	15	86	45	41	—	—	3	2	12	—	26	1
233	233	Borakuri	379	3	3	11	6	5	—	—	—	—	2	—	5	—
234	234	Kulatiya Nai	1,839	88	88	392	201	191	29	32	72	66	38	—	127	-
235	235	Dharmdasji-ka-Khera	1,132				Unpopulated									
236	236	Dediya	2,093	26	26	128	63	65	3	2	31	32	2	—	35	26
237	237	Fatehpur @ Jhunjala Magri	640	1	1	7	3	4	—	—	—	—	—	—	3	2
238	238	Jandolya	2,385	18	18	67	36	31	5		19	12	8	—	22	8
239	239	Chekli	513				Unpopulated									
240	240	Dhawara Kuri	1,520	16	16	74	41	33	—	—	38	29	2	—	23	1

WORKERS																		NON-WORKERS		Sl. No.
I		II		III		IV		V(a)		V(b)		VI		VII		VIII		IX		X		
M	F	M	F	M	F	M	F	M	F	M	F	M	F	M	F	M	F	M	F	M	F	
17	18	19	20	21	22	23	24	25	26	27	28	29	30	31	32	33	34	35	36	37	38	0
										Unpopulated												196
61	1	—	—	—	—	—	—	—	—	—	—	—	—	—	—	—	—	—	—	24	95	197
53	38	—	—	—	—	—	—	—	—	—	—	—	—	—	—	—	—	—	—	32	35	198
										Unpopulated												199
										Unpopulated												200
92	98	—	—	—	—	—	—	—	—	—	—	—	—	1	—	—	—	—	—	60	63	201
120	104	—	—	—	—	—	—	—	—	—	—	—	—	—	—	—	—	2	—	40	53	202
82	56	16	1	2	—	—	—	—	—	—	—	—	—	—	—	—	—	—	—	74	83	203
20	15	2	1	1	—	—	—	—	—	—	—	—	—	—	—	—	—	—	—	8	15	204
100	68	—	—	1	—	—	—	—	—	—	—	—	—	—	—	—	—	1	—	46	82	205
90	80	2	3	1	—	—	—	2	—	—	—	—	—	—	—	—	—	1	—	52	77	206
121	102	1	1	4	1	1	—	3	—	—	—	2	—	—	—	—	—	11	—	57	89	207
5	1	—	—	—	—	—	—	—	—	—	—	—	—	—	—	—	—	—	—	2	9	208
101	70	2	1	—	—	—	—	2	—	—	—	—	—	1	—	—	—	8	—	64	101	209
59	6	—	—	—	—	—	—	—	—	—	—	—	—	—	—	—	—	—	—	35	90	210
29	8	—	—	—	—	—	—	—	—	—	—	—	—	—	—	—	—	—	—	14	43	211
112	5	2	1	—	—	—	—	—	—	—	—	—	—	—	—	—	—	—	—	66	176	212
118	3	—	—	1	—	—	—	—	—	—	—	—	—	—	—	—	—	1	—	53	173	213
24	9	3	1	—	—	—	—	—	—	—	—	—	—	—	—	—	—	—	—	8	23	214
125	109	1	4	—	—	—	—	2	—	3	1	—	—	1	—	—	—	3	—	60	64	215
27	24	3	2	2	—	—	—	—	—	—	—	—	—	—	—	—	—	—	—	20	23	216
42	29	8	7	1	1	—	—	—	—	—	—	—	—	—	—	—	—	—	—	18	34	217
64	12	—	1	—	—	—	—	—	—	—	—	—	—	—	—	—	—	3	—	29	67	218
93	32	1	1	—	—	—	—	—	—	—	—	—	—	—	—	—	—	1	—	29	82	219
45	42	—	—	—	—	—	—	—	—	—	—	—	—	—	—	—	—	—	—	16	14	220
253	207	11	8	—	—	—	—	3	3	—	—	—	—	1	—	—	—	2	2	141	131	221
413	6	11	2	5	—	—	—	40	—	4	—	3	—	37	1	—	—	26	1	336	838	222
43	13	—	—	—	—	—	—	—	1	—	—	—	—	—	—	—	—	—	—	27	64	223
10	—	—	—	—	—	—	—	—	—	—	—	—	—	—	—	—	—	—	—	7	18	224
1	1	—	—	—	—	—	—	—	—	—	—	—	—	—	—	—	—	1	—	1	1	225
28	2	—	—	—	—	—	—	—	—	—	—	—	—	—	—	—	—	—	—	20	43	226
30	—	6	—	—	—	—	—	—	—	—	—	—	—	—	—	—	—	—	—	32	60	227
30	3	5	1	—	—	—	—	—	—	—	—	—	—	—	—	—	—	—	—	25	49	228
17	2	—	2	—	—	—	—	—	—	—	—	—	—	—	—	—	—	—	—	19	35	229
										Unpopulated												230
171	161	3	1	—	—	—	—	8	—	1	—	—	—	1	—	—	—	3	—	91	96	231
23	—	3	1	—	—	—	—	—	—	—	—	—	—	—	—	—	—	—	—	19	40	232
5	—	—	—	—	—	—	—	—	—	—	—	—	—	—	—	—	—	—	—	1	5	233
120	—	3	—	—	—	—	—	2	—	1	—	—	—	—	—	—	—	1	—	74	191	234
										Unpopulated												235
33	25	1	1	—	—	—	—	—	—	—	—	—	—	1	—	—	—	—	—	28	39	236
3	2	—	—	—	—	—	—	—	—	—	—	—	—	—	—	—	—	—	—	—	2	237
17	6	3	2	1	—	—	—	1	—	—	—	—	—	—	—	—	—	—	—	14	23	238
										Unpopulated												239
22	1	1	—	—	—	—	—	—	—	—	—	—	—	—	—	—	—	—	—	18	32	240

TEHSIL : 3 - BEGUN

Sl. No.	Code No.	Name of Village	Area (in acres)	Occupied Residential Houses	Households	TOTAL POPULATION			Scheduled Castes		Scheduled Tribes		Literate and Educated Persons		Total Workers (I-IX)	
						P	M	F	M	F	M	F	M	F	M	F
0	1	2	3	4	5	6	7	8	9	10	11	12	13	14	15	16
241	241	Sarli-ka-Khera	1,144				Unpopulated									
242	242	Samron-ka-Lewa	646	29	29	143	76	67	10	7	25	26	7	—	41	2
243	243	Sangwa	666	52	52	220	109	111	—	—	106	105	5	—	66	10
244	244	Khordiya	511				Unpopulated									
245	245	Ghati	2,253	1	1	7	3	4	—	—	—	—	—	—	2	—
246	246	Jambookuri	2,017	10	10	35	16	19	—	—	14	17	2	—	11	—
247	247	Kalyanpura	253				Unpopulated									
248	248	Haripura	383				Unpopulated									
249	249	Kajoriya	906				Unpopulated									
250	250	Jalampura	214				Unpopulated									
251	251	Sanga-ki-Bari	1,285	17	17	64	39	25	3	3	4	5	1	—	24	—
252	252	Giroriya	1,522	51	51	263	140	123	—	—	138	123	2	—	87	—
253	253	Beena-ka-Khera	1,026	29	29	153	79	74	3	1	—	—	2	—	59	—
254	254	Dhamaniya	201	15	15	68	32	36	—	—	—	—	5	—	18	4
255	255	Meghniwas	652	86	86	388	215	173	38	33	29	17	39	—	147	2
256	256	Balechhan	415	1	1	9	5	4	—	—	—	—	3	2	3	—
257	257	Peepalda	1,464	76	76	380	188	192	4	6	61	60	47	2	115	—
258	258	Shambhoonathji-ka-Khera	859	73	73	376	189	187	6	3	55	55	23	—	118	1
259	259	Kishanpuriya	964				Unpopulated									
260	260	Nahargarh	1,343	48	48	193	89	104	—	—	89	103	—	1	58	—
261	261	Pratappura	798	68	68	318	167	151	5	3	42	46	50	2	112	1
262	262	Gorakiya	1,435	1	1	5	2	3	—	—	—	—	--	--	2	—
263	263	Sukhpura	3,065	94	94	478	239	239	28	29	66	63	38	1	151	6
264	264	Khumanganj	3,085	42	42	196	102	94	17	6	9	5	14	1	65	—
265	265	Bhoonjar Kalan	364	58	58	296	149	147	—	—	149	147	3	—	79	—
266	266	Nasera	72	10	10	51	28	23	--	—	25	17	—	—	16	—
267	267	Bhoonjar Khurd	993	71	71	328	171	157	2	3	110	106	7	1	95	2
268	268	Khalgaon	472	4	4	24	15	9	—	—	10	6	—	—	8	—
269	269	Amba	92	10	10	51	26	25	—	—	8	9	5	—	17	—
270	270	Bhainsrorgarh	7,092	687	687	2,900	1,553	1,347	153	129	302	268	617	177	756	51
271	271	Jagpura	2,021	83	83	416	212	204	9	6	121	112	28	—	111	9
272	272	Koriyakhal	268	6	6	23	14	9	—	—	11	8	—	—	8	—
273	273	Hajipur	298	1	1	6	3	3	—	—	3	3	—	—	2	—
274	274	Balapura	302	12	12	62	36	26	—	—	36	26	—	—	18	2
275	275	Jawara Kalan	933	53	53	269	136	133	11	11	91	91	18	—	76	60
276	276	Jawara Khurd	2,406	67	67	329	185	144	—	—	150	116	23	—	109	77
277	277	Baroliya	575	97	97	468	232	236	82	93	99	98	47	5	125	74
278	278	Neem-ka-Khera	356	18	18	95	49	46	5	10	36	27	6	4	22	20
279	279	Kacholiyan	90				Unpopulated									
280	280	Saneeta	1,034	22	22	106	49	57	—	—	12	20	3	—	32	9
281	281	Teendwa	200				Unpopulated									
282	282	Deopuriya	496	65	65	221	133	88	19	24	11	10	44	3	95	22
283	283	Saklon-ka-Dunda	895	10	10	47	26	21	7	10	—	—	11	5	17	1
284	284	Bhaupura	486	19	19	81	43	38	—	—	5	5	7	2	29	2
285	285	Shyampura	111	26	26	125	66	59	7	6	42	40	3	1	39	5

WORKERS																				NON-WORKERS		
I		II		III		IV		V(a)		V(b)		VI		VII		VIII		IX		X		Sl. No.
M	F	M	F	M	F	M	F	M	F	M	F	M	F	M	F	M	F	M	F	M	F	
17	18	19	20	21	22	23	24	25	26	27	28	29	30	31	32	33	34	35	36	37	38	0
										Unpopulated												241
37	—	3	2	—	—	—	—	—	—	—	—	--	—	1	—	—	—	—	—	35	65	242
63	4	—	—	1	6	—	--	—	—	—	—	—	—	2	—	—	—	—	—	43	101	243
										Unpopulated												244
1	—	—	—	1	—	—	—	—	—	—	—	—	—	—	—	—	—	—	—	1	4	245
9	—	—	—	—	—	—	—	—	—	—	—	—	—	—	—	—	—	2	—	5	19	246
										Unpopulated												247
										Unpopulated												248
										Unpopulated												249
										Unpopulated												250
23	—	—	—	—	—	—	—	—	—	—	—	—	—	—	—	--	—	1	—	15	25	251
86	—	—	--	—	—	—	—	—	—	—	—	—	—	1	—	—	—	—	—	53	123	252
59	—	—	—	—	—	—	—	—	—	—	—	—	—	—	—	—	—	—	—	20	74	253
17	2	—	2	1	—	—	—	—	—	—	—	—	—	—	—	—	—	—	—	14	32	254
141	1	—	—	—	—	—	—	2	1	—	—	—	—	—	—	1	—	3	—	68	171	255
3	—	—	—	—	—	—	—	—	—	—	—	—	—	—	—	—	—	—	—	2	4	256
112	—	—	—	1	—	—	—	—	—	—	—	—	—	—	—	—	—	2	—	73	192	257
117	—	—	1	—	—	—	—	1	—	—	—	—	—	—	—	—	—	—	—	71	186	258
										Unpopulated												259
58	—	—	—	—	—	—	—	—	—	—	—	—	—	—	—	—	—	—	—	31	104	260
110	1	—	—	—	—	—	—	—	—	—	—	—	—	—	—	1	—	1	—	55	150	261
2	—	—	—	—	—	—	—	—	—	—	—	—	—	—	—	—	—	—	—	—	3	262
147	1	1	5	—	—	—	—	2	—	—	—	—	—	—	—	—	—	1	—	88	233	263
58	—	6	—	—	—	—	—	1	—	—	—	—	—	—	—	—	—	—	—	37	94	264
79	—	—	—	—	—	—	—	—	—	—	—	—	—	—	—	—	—	—	—	70	147	265
8	—	—	—	8	—	—	—	—	—	—	—	—	—	—	—	—	—	—	—	12	23	266
81	—	—	2	11	—	—	—	2	—	—	—	—	—	—	—	—	—	1	—	76	155	267
8	—	—	—	—	—	—	—	—	—	—	—	—	—	—	—	—	—	—	—	7	9	268
17	—	—	—	—	—	—	—	—	—	—	—	—	—	—	—	—	—	—	—	9	25	269
357	10	26	15	23	4	—	—	33	2	4	—	99	14	28	—	23	—	163	6	797	1,296	270
79	—	1	8	25	1	—	—	3	—	—	—	—	—	2	—	—	—	1	—	101	195	271
1	—	—	—	—	—	—	—	—	—	—	—	—	—	4	—	—	—	3	—	6	9	272
2	—	—	—	—	—	--	—	—	—	—	—	—	—	—	—	—	—	--	—	1	3	273
18	—	—	2	—	—	—	—	--	—	—	—	—	—	—	—	—	—	—	—	18	24	274
64	56	7	4	—	—	—	—	2	—	—	—	—	—	—	—	—	—	3	—	60	73	275
81	68	15	—	—	—	—	—	—	—	—	—	—	—	—	9	—	—	13	—	76	67	276
92	4	8	64	10	1	—	—	2	—	—	—	8	2	2	—	—	3	3	—	107	162	277
20	17	2	3	—	—	—	—	—	—	—	—	—	—	—	—	—	—	—	—	27	26	278
										Unpopulated												279
29	—	2	9	1	—	—	—	—	—	—	—	—	—	—	—	—	—	—	—	17	48	280
										Unpopulated												281
16	1	6	8	—	—	—	—	13	1	3	—	16	2	4	—	6	10	31	—	38	66	282
12	1	3	—	—	—	—	—	—	—	—	—	—	—	—	—	—	—	2	—	9	20	283
29	1	—	1	—	—	—	—	—	—	—	—	—	—	—	—	—	—	—	—	14	36	284
30	—	5	5	1	—	—	—	—	—	1	—	—	—	—	—	—	—	2	—	27	54	285

TEHSIL : 3 - BEGUN

Sl. No.	Code No.	Name of Village	Area (in acres)	Occupied Residential Houses	Households	TOTAL POPULATION			Scheduled Castes		Scheduled Tribes		Literate and Educated Persons		Total Workers (I-IX)	
						P	M	F	M	F	M	F	M	F	M	F
0	1	2	3	4	5	6	7	8	9	10	11	12	13	14	15	16
286	286	Bhawanipura	804	19	19	97	52	45	3	1	31	28	5	—	28	1
287	287	Udpuriya	314	16	16	64	29	35	—	—	28	35	—	—	21	2
288	288	Bakhtpura	1,891	96	97	449	237	212	28	30	132	113	25	1	156	10
289	289	Peerpura	241				Unpopulated									
290	290	Shripura	3,480	190	190	846	458	388	24	21	274	236	68	10	257	13
291	291	Lothiyala	1,117	64	64	325	176	149	5	2	157	140	5	2	93	3
292	292	Dhagan Mau Kalan	959	71	71	347	185	162	100	88	10	9	30	7	89	4
293	293	Lachhmi Khera	997	29	29	157	79	78	—	—	6	17	9	—	57	—
294	294	Borao	3,617	314	314	1,496	803	693	146	105	58	41	277	62	462	24
295	295	Khema-ka-Khera	561	30	30	153	85	68	—	—	5	6	17	—	51	1
296	296	Tamboliya	1,011	58	58	241	132	109	29	24	7	6	14	1	86	6
297	297	Takarda	1,162	117	117	547	283	264	25	24	8	6	53	4	158	6
298	298	Kesharpura	719	25	25	136	71	65	12	12	—	—	8	—	39	3
299	299	Ganeshpura	582	41	41	224	113	111	30	32	—	—	47	—	71	—
300	300	Kalyanpura	131				Unpopulated									
301	301	Bordan	1,095	89	89	393	214	179	33	26	6	5	98	5	134	1
302	302	Gopalpura	882	76	76	332	171	161	24	20	30	32	72	—	104	—
303	303	Shambhoopara	762	40	40	183	96	87	—	—	96	87	5	—	53	2
304	304	Umrancha	4,032	37	37	205	104	101	2	—	99	98	5	1	49	2
305	305	Jainagar	225	12	12	60	28	32	—	—	28	32	—	—	13	2
306	306	Nangpura	3,063	109	109	484	246	238	—	—	150	138	11	—	146	10
307	307	Dhagan Mau Khurd	15,344	68	68	354	184	170	—	—	181	169	1	—	96	12
308	308	Mandesra	2,875	138	138	629	320	309	34	24	200	192	25	3	201	23
309	309	Ratanpura	761	22	22	119	61	58	16	19	—	—	4	—	38	1
310	310	Hatoli	1,104	29	29	125	63	62	—	—	53	61	2	—	38	9
311	311	Lohariya	4,389	48	48	409	208	201	37	37	56	48	18	1	115	3
312	312	Mor Thuka	234	1	1	12	7	5	—	—	7	5	—	—	4	—
313	313	Kalakhet	774	1	1	3	2	1	2	1	—	—	—	—	2	—
314	314	Parajar Khurd	193	76	76	301	160	141	—	—	96	89	7	—	99	141
315	315	Rawatbhata	5,315	4,398	4,494	15,604	9,065	6,539	856	713	126	76	5251	2006	5274	194
316	316	Jhalar Baori	4,301	125	125	392	240	152	6	—	90	84	59	2	160	16
317	317	Thamlao	2,916	100	100	434	228	206	3	1	65	55	41	2	145	31
318	318	Jalampura	419				Unpopulated									
319	319	Kishorpura	500	34	34	155	78	77	6	5	71	71	1	—	47	10
320	320	Kelu Kheri	485	11	11	46	28	18	—	—	—	—	9	4	14	—
321	321	Khajupura	218	27	27	123	64	59	13	11	27	29	13	2	25	—
322	322	Bana-ka-Khera	428	8	8	41	19	22	—	—	19	22	—	—	12	11
323	323	Deeppura	1,114	49	49	165	81	84	6	11	48	38	11	3	42	20
324	324	Manpura	252				Unpopulated									
325	325	Jharjhani	4,752	215	218	1,057	545	512	86	78	70	78	179	28	301	11
326	326	Nai-ki-Talai	236				Unpopulated									
327	327	Amarpura	180	25	25	111	55	56	55	56	—	—	4	—	34	—
328	328	Bhagwatpura	446				Unpopulated									
329	329	Malpura	813	20	20	93	52	41	3	5	49	36	2	—	33	—
330	330	Kotra	840	42	42	214	109	105	1	1	49	42	12	1	57	1

WORKERS																				NON-WORKERS		Sl. No.
I		II		III		IV		V(a)		V(b)		VI		VII		VIII		IX		X		
M	F	M	F	M	F	M	F	M	F	M	F	M	F	M	F	M	F	M	F	M	F	
17	18	19	20	21	22	23	24	25	26	27	28	29	30	31	32	33	34	35	36	37	38	0
10	—	13	1	—	—	—	—	—	—	5	—	—	—	—	—	—	—	—	—	24	44	286
18	—	2	2	—	—	—	—	—	—	—	—	—	—	—	—	—	—	1	—	8	33	287
110	1	13	9	21	—	—	—	—	—	3	—	—	—	—	—	—	—	9	—	81	202	288
Unpopulated																				9	22	289
169	—	3	3	58	9	1	—	4	—	—	—	—	—	18	—	—	—	4	1	201	375	290
89	3	—	—	—	—	—	—	—	—	—	—	—	—	2	—	—	—	2	—	83	146	291
74	—	2	4	—	—	—	—	3	—	—	—	1	—	2	—	—	—	7	—	96	158	292
57	—	—	—	—	—	—	—	—	—	—	—	—	—	—	—	—	—	—	—	22	78	293
332	—	11	11	—	—	—	—	28	4	12	1	8	—	42	1	1	—	28	7	341	669	294
51	1	—	—	—	—	—	—	—	—	—	—	—	—	—	—	—	—	—	—	34	67	295
82	4	1	2	—	—	—	—	—	—	3	—	—	—	—	—	—	—	—	—	46	103	296
150	6	4	—	—	—	—	—	1	—	—	—	—	—	1	—	—	—	2	—	125	258	297
37	2	—	—	—	—	—	—	—	—	—	—	2	1	—	—	—	—	—	—	32	62	298
70	—	—	—	—	—	—	—	—	—	—	—	—	—	—	—	—	—	1	—	42	111	299
Unpopulated																						300
60	—	68	1	—	—	—	—	—	—	—	—	—	—	—	—	—	—	6	—	80	178	301
57	—	42	—	—	—	—	—	—	—	—	—	—	—	1	—	—	—	4	—	67	161	302
50	—	2	2	—	—	—	—	—	—	—	—	—	—	—	—	—	—	1	—	43	85	303
40	—	9	2	—	—	—	—	—	—	—	—	—	—	—	—	—	—	—	—	55	99	304
13	1	—	1	—	—	—	—	—	—	—	—	—	—	—	—	—	—	—	—	15	30	305
138	8	8	2	—	—	—	—	—	—	—	—	—	—	—	—	—	—	—	—	100	228	306
93	9	1	3	2	—	—	—	—	—	—	—	—	—	—	—	—	—	—	—	88	158	307
166	—	21	23	6	—	—	—	3	—	1	—	—	—	—	—	—	—	4	—	119	286	308
37	1	1	—	—	—	—	—	—	—	—	—	—	—	—	—	—	—	—	—	23	57	309
36	—	2	9	—	—	—	—	—	—	—	—	—	—	—	—	—	—	—	—	25	53	310
111	2	3	1	—	—	—	—	—	—	—	—	—	—	—	—	—	—	1	—	93	198	311
4	—	—	—	—	—	—	—	—	—	—	—	—	—	—	—	—	—	—	—	3	5	312
2	—	—	—	—	—	—	—	—	—	—	—	—	—	—	—	—	—	—	—	—	1	313
38	107	4	34	39	—	—	—	—	—	—	—	17	—	—	—	—	—	1	—	61	—	314
15	2	101	1	38	—	21	—	73	5	130	—	186	9	334	2	44	1	4332	174	3,791	6,345	315
39	1	1	—	48	13	—	—	—	—	—	—	—	—	3	—	2	—	67	2	80	136	316
82	—	32	22	15	—	6	7	—	—	—	—	1	—	1	—	—	—	8	2	83	175	317
Unpopulated																						318
39	3	4	7	2	—	—	—	1	—	—	—	—	—	—	—	—	—	1	—	31	67	319
11	—	—	—	2	—	—	—	—	—	—	—	—	—	—	—	—	—	1	—	14	18	320
16	—	3	—	1	—	—	—	3	—	—	—	—	—	—	—	—	—	2	—	39	59	321
8	1	4	10	—	—	—	—	—	—	—	—	—	—	—	—	—	—	—	—	7	11	322
29	3	3	16	6	1	—	—	—	—	—	—	4	—	—	—	—	—	—	—	39	64	323
Unpopulated																						324
250	2	5	4	11	1	—	—	—	—	10	2	2	—	4	—	—	—	19	2	244	501	325
Unpopulated																						326
30	—	—	—	3	—	—	—	1	—	—	—	—	—	—	—	—	—	—	—	21	56	327
Unpopulated																						328
21	—	7	—	3	—	—	—	—	—	—	—	2	—	—	—	—	—	—	—	19	41	329
41	—	7	—	3	—	—	—	—	—	—	—	—	—	—	—	—	—	6	1	52	104	330

TEHSIL : 3 - BEGUN

Sl. No.	Code No.	Name of Village	Area (in acres)	Occupied Residential Houses	Households	TOTAL POPULATION			Scheduled Castes		Scheduled Tribes		Literate and Educated Persons		Total Workers (I-IX)	
						P	M	F	M	F	M	F	M	F	M	F
0	1	2	3	4	5	6	7	8	9	10	11	12	13	14	15	16
331	331	Bambori Kalan	918	23	23	125	72	53	3	2	28	20	16	4	49	—
332	332	Barodiya	1,566	206	206	1,012	526	486	101	97	64	62	198	58	292	11
333	333	Menpura	363	9	9	61	30	31	—	—	7	5	1	—	18	—
334	334	Semaliya	2,633	20	20	124	64	60	9	9	27	17	13	2	38	7
335	335	Kherli	10,236				Unpopulated									
336	336	Kundaliya	141				Unpopulated									
337	337	Emti	566				Unpopulated									
338	338	Ganga-ka-Khera	216				Unpopulated									
339	339	Sarangpura	589				Unpopulated									
340	340	Toda-ka-Khera	433				Unpopulated									
341	341	Barwan	3,478				Unpopulated									
342	342	Jhoojhoola	92	15	15	84	41	43	2	2	38	41	—	—	23	—
343	343	Lasana	480	49	49	221	107	114	—	—	93	95	4	—	55	110
344	344	Chenpura	313	61	61	220	119	101	14	14	84	74	7	1	71	3
345	345	Kushalgarh	244	37	37	192	97	95	—	—	97	95	1	—	53	—
346	346	Khera Veeran	50	8	8	38	25	13	—	—	—	—	1	—	11	1
347	347	Nali	2,048	36	36	191	105	86	—	—	105	86	—	—	57	—
348	348	Paral Banda	502				Unpopulated									
349	349	Phootpal	1,245	4	4	19	13	6	—	—	13	6	—	—	7	4
350	350	Kolpura	4,201	58	58	279	147	132	—	—	123	113	6	1	80	45
351	351	Ajpura	913	16	16	60	37	23	—	—	34	23	—	—	17	—
352	352	Dhuniya	1,114				Unpopulated									
353	353	Bargaon	814				Unpopulated									
354	354	Rawatpura	592	37	37	184	97	87	—	—	93	85	3	—	46	—
355	355	Kharnai	5,030	127	127	559	299	260	1	1	259	231	10	1	165	2
356	356	Kripapur @	3,009	31	31	155	76	79	—	—	70	79	5	—	36	—
357	357	Agra	3,171	92	92	417	211	206	2	3	203	200	5	—	121	5
358	358	Ogadiya	636				Unpopulated									
359	359	Rajpura	1,876	38	38	180	90	90	—	—	54	59	—	—	46	—
360	360	Anira Kalan	1,753	87	87	392	199	193	1	3	165	152	9	—	93	—
361	361	Ganeshpura	103				Unpopulated									
362	362	Anira Khurd	259				Unpopulated									
363	363	Dudi Talai	4,091	102	102	454	243	211	18	18	215	189	14	—	120	1
364	364	Ratoli	4,575				Unpopulated									
365	365	Baheliya	2,051	58	58	280	142	138	33	16	57	71	20	—	82	3
366	366	Kesha-ka-Khera	538				Unpopulated									
367	367	Manoli	1,797				Unpopulated									
368	368	Chhatarpura	232				Unpopulated									
369	369	Dabarwas	106				Unpopulated									
370	370	Raipur	5,937				Unpopulated									
371	371	Bheempura	842	26	26	143	79	64	—	—	33	25	9	4	44	—
372	372	Renkhera	2,317	121	121	622	333	289	129	114	18	15	47	6	195	7
373	373	Halkhera	988	42	42	147	88	59	64	18	7	6	9	2	42	—
374	374	Ladpura	1,689	124	124	695	365	330	71	66	3	1	56	5	189	1
375	375	Jalkhera	967	138	138	675	358	317	91	84	11	8	91	18	196	12

@ Jamboodeep-ka-Beera.

WORKERS																				NON-WORKERS		Sl. No.
I		II		III		IV		V(a)		V(b)		VI		VII		VIII		IX		X		
M	F	M	F	M	F	M	F	M	F	M	F	M	F	M	F	M	F	M	F	M	F	
17	18	19	20	21	22	23	24	25	26	27	28	29	30	31	32	33	34	35	36	37	38	0
31	—	5	—	13	—	—	—	—	—	—	—	—	—	—	—	—	—	—	—	23	53	331
139	4	20	5	5	—	1	—	18	—	17	—	2	—	21	1	—	—	69	1	234	475	332
14	—	4	—	—	—	—	—	—	—	—	—	—	—	—	—	—	—	—	—	12	31	333
17	3	11	4	5	—	—	—	1	—	—	—	—	—	—	—	—	—	4	—	26	53	334
Unpopulated																						335
Unpopulated																						336
Unpopulated																						337
Unpopulated																						338
Unpopulated																						339
Unpopulated																						340
Unpopulated																						341
22	—	—	—	—	—	—	—	1	—	—	—	—	—	—	—	—	—	—	—	18	43	342
49	1	—	109	—	—	—	—	—	—	6	—	—	—	—	—	—	—	—	—	52	4	343
48	1	—	1	—	—	—	—	4	—	—	—	19	1	—	—	—	—	—	—	48	98	344
52	—	1	—	—	—	—	—	—	—	—	—	—	—	—	—	—	—	—	—	44	95	345
11	1	—	—	—	—	—	—	—	—	—	—	—	—	—	—	—	—	—	—	14	12	346
55	—	1	—	1	—	—	—	—	—	—	—	—	—	—	—	—	—	—	—	48	86	347
Unpopulated																						348
7	4	—	—	—	—	—	—	—	—	—	—	—	—	—	—	—	—	—	—	6	2	349
71	—	5	45	1	—	—	—	2	—	—	—	—	—	1	—	—	—	—	—	67	87	350
17	—	—	—	—	—	—	—	—	—	—	—	—	—	—	—	—	—	—	—	20	23	351
Unpopulated																						352
Unpopulated																						353
40	—	5	—	—	—	—	—	—	—	—	—	—	—	1	—	—	—	—	—	51	87	354
92	—	3	1	60	1	—	—	1	—	—	—	—	—	5	—	—	—	4	—	134	258	355
33	—	1	—	—	—	—	—	—	—	—	—	—	—	—	—	—	—	2	—	40	79	356
114	2	1	1	—	2	—	—	1	—	—	—	—	—	5	—	—	—	—	—	90	201	357
Unpopulated																						358
46	—	—	—	—	—	—	—	—	—	—	—	—	—	—	—	—	—	—	—	44	90	359
89	—	1	—	—	—	—	—	1	—	—	—	1	—	—	—	—	—	1	—	106	193	360
Unpopulated																						361
Unpopulated																						362
101	—	—	1	1	—	—	—	—	—	—	—	—	—	—	—	—	—	18	—	123	210	363
Unpopulated																						364
62	—	—	3	—	—	—	—	2	—	10	—	—	—	—	—	—	—	8	—	60	135	365
Unpopulated																						366
Unpopulated																						367
Unpopulated																						368
Unpopulated																						369
Unpopulated																						370
21	—	5	—	17	—	—	—	1	—	—	—	—	—	—	—	—	—	—	—	35	64	371
160	1	10	5	12	—	—	—	6	—	3	—	1	—	1	1	—	—	2	—	138	282	372
32	—	4	—	1	—	—	—	2	—	—	—	—	—	2	—	—	—	1	—	46	59	373
146	—	26	—	—	—	—	—	9	—	—	—	—	—	2	—	—	—	6	1	176	329	374
117	—	31	4	17	—	—	—	16	7	—	—	4	1	1	—	—	—	10	—	162	305	375

TEHSIL : 3 - BEGUN

Sl. No.	Code No.	Name of Village	Area (in acres)	Occupied Residential Houses	Households	TOTAL POPULATION			Scheduled Castes		Scheduled Tribes		Literate and Educated Persons		Total Workers (I-IX)	
						P	M	F	M	F	M	F	M	F	M	F
0	1	2	3	4	5	6	7	8	9	10	11	12	13	14	15	16
376	376	Bambori Khurd	575	18	18	74	40	34	—	—	30	30	1	—	26	5
377	377	Dhardi	1,246	75	75	342	182	160	58	49	28	25	52	3	116	73
378	378	Karanpura	509	17	17	95	50	45	3	3	20	21	11	—	27	—
379	379	Dhawad Khurd	558	24	24	97	54	43	—	—	54	43	—	—	31	1
380	380	Dhawad Kalan	1,919	94	94	648	365	283	97	71	49	32	97	8	184	—
381	381	Mohanpura	1,383	89	89	476	250	226	37	37	47	36	63	3	166	26
382	382	Khatikhera	2,659	280	288	1,373	701	672	65	57	29	30	266	28	408	80
383	383	Vijaipura	594	27	27	167	88	79	—	—	74	67	23	—	47	23
384	384	Eklingpura	2,686	200	200	980	489	491	68	80	77	67	153	11	302	78
385	385	Dholai	2,354	46	47	237	132	105	7	6	25	21	29	2	70	9
386	386	Matasara	9,342				Unpopulated									
387	387	Charmi	888				Unpopulated									
388	388	Banda	827				Unpopulated									
389	389	Astaraliya	503				Unpopulated									
390	390	Gopat	503				Unpopulated									
391	391	Arniya	424				Unpopulated									
392	392	Kerpura	332				Unpopulated									
393	393	Chak-Baori-ka-Mal	359				Unpopulated									
394	394	Thah-ka-Khera	512				Unpopulated									
395	395	Mordi	846				Unpopulated									
396	396	Amlat	570				Unpopulated									
397	397	Anandpura	1,546				Unpopulated									
398	398	Arniya	677				Unpopulated									
399	399	Motipura	207				Unpopulated									
400	400	Neem-ka-Khera	366				Unpopulated									
401	401	Rooppura	1,761				Unpopulated									
402	402	Udpuriya	612	24	24	256	134	122	16	12	111	107	13	—	76	4
403	403	Narayanpura	1,110				Unpopulated									
404	404	Malgarh	81				Unpopulated									
405	405	Talar	512	38	38	189	95	94	6	9	61	65	2	—	56	—
406	406	Jaswantpura	831				Unpopulated									
407	407	Jagalya Rundi	292	4	4	26	14	12	—	—	14	12	—	—	9	1
408	408	Dariba	365	29	29	126	72	54	—	—	57	42	72	—	42	—
409	409	Bassi	3,679	72	72	356	185	171	41	35	115	106	26	10	92	4
410	410	Parlai Khurd	1,682	24	24	141	77	64	7	6	48	38	5	—	45	13
411	411	Bhanda Kuri	1,507	37	37	192	91	101	—	—	89	101	—	—	59	43
412	412	Tolon-ka-Luhariya	661	96	96	419	211	208	10	23	75	76	55	3	127	91
413	413	Gujaron-ki-Morwan	958	53	53	234	125	109	11	11	47	34	7	—	76	44
414	414	Semaliya	428	31	31	111	65	46	3	1	29	20	8	—	42	27
415	415	Haron-ki-Morwan	178	48	48	241	129	112	6	7	6	2	22	2	76	39
416	416	Hamerganj	196	34	34	163	93	70	7	4	4	2	26	2	53	32
417	417	Kewaron-ka-Luhariya	3,099	23	23	106	54	52	16	13	21	24	6	—	27	24
418	418	Dolpura	1,105	20	20	97	50	47	—	—	—	—	15	2	31	22
419	419	Kharama	1,359	11	11	46	24	22	—	—	6	5	6	1	15	12
420	420	Jawada	3,473	206	206	917	489	428	80	82	17	12	170	36	283	211

WORKERS																				NON-WORKERS		Sl. No.
I		II		III		IV		V(a)		V(b)		VI		VII		VIII		IX		X		
M	F	M	F	M	F	M	F	M	F	M	F	M	F	M	F	M	F	M	F	M	F	
17	18	19	20	21	22	23	24	25	26	27	28	29	30	31	32	33	34	35	36	37	38	0
16	—	4	3	6	2	—	—	—	—	—	—	—	—	—	—	—	—	—	—	14	29	376
57	35	31	34	5	—	—	—	5	—	3	—	8	3	2	—	—	—	5	1	66	87	377
21	—	4	—	—	—	—	—	2	—	—	—	—	—	—	—	—	—	—	—	23	45	378
31	—	—	1	—	—	—	—	—	—	—	—	—	—	—	—	—	—	—	—	23	42	379
166	—	10	—	—	—	—	—	5	—	—	—	1	—	—	—	—	—	2	—	181	283	380
138	19	15	6	4	—	—	—	—	—	2	—	3	1	3	—	—	—	1	—	84	200	381
265	40	26	18	19	—	—	—	17	1	12	—	34	21	9	—	2	—	24	—	293	592	382
43	22	1	1	1	—	—	—	—	—	—	—	—	—	—	—	—	—	2	—	41	56	383
190	60	19	14	18	—	—	—	42	3	2	—	1	—	6	—	—	—	24	1	187	413	384
54	2	11	5	1	—	—	—	4	2	—	—	—	—	—	—	—	—	—	—	62	96	385
										Unpopulated												386
										Unpopulated												387
										Unpopulated												388
										Unpopulated												389
										Unpopulated												390
										Unpopulated												391
										Unpopulated												392
										Unpopulated												393
										Unpopulated												394
										Unpopulated												395
										Unpopulated												396
										Unpopulated												397
										Unpopulated												398
										Unpopulated												399
										Unpopulated												400
										Unpopulated												401
70	3	—	—	3	—	—	—	—	1	—	—	—	—	1	—	—	—	2	—	58	118	402
										Unpopulated												403
										Unpopulated												404
53	—	—	—	—	—	—	—	1	—	—	—	—	—	2	—	—	—	—	—	39	94	405
										Unpopulated												406
9	—	—	—	—	—	—	—	—	—	—	—	—	—	—	—	—	—	—	1	5	11	407
42	—	—	—	—	—	—	—	—	—	—	—	—	—	—	—	—	—	—	—	30	54	408
76	—	8	3	—	—	—	—	4	—	—	—	—	—	3	—	—	—	1	1	93	167	409
39	10	6	3	—	—	—	—	—	—	—	—	—	—	—	—	—	—	—	—	32	51	410
58	43	1	—	—	—	—	—	—	—	—	—	—	—	—	—	—	—	—	—	32	58	411
69	45	27	45	9	1	—	—	9	—	—	—	1	—	5	—	—	—	7	—	84	117	412
56	23	1	21	17	—	—	—	—	—	—	—	1	—	—	—	—	—	1	—	49	65	413
17	8	25	19	—	—	—	—	—	—	—	—	—	—	—	—	—	—	—	—	23	19	414
71	39	—	—	—	—	—	—	3	—	—	—	—	—	1	—	—	—	1	—	53	73	415
51	30	1	2	—	—	—	—	1	—	—	—	—	—	—	—	—	—	—	—	40	38	416
24	24	—	—	3	—	—	—	—	—	—	—	—	—	—	—	—	—	—	—	27	28	417
29	22	—	—	—	—	—	—	—	—	1	—	—	—	—	—	—	—	1	—	19	25	418
15	10	—	1	—	1	—	—	—	—	—	—	—	—	—	—	—	—	—	—	9	10	419
201	177	18	19	14	8	—	—	12	4	—	—	—	—	11	1	1	—	26	2	206	217	420

TEHSIL : 3 - BEGUN

Sl. No.	Code No.	Name of Village	Area (in acres)	Occupied Residential Houses	Households	TOTAL POPULATION			Scheduled Castes		Scheduled Tribes		Literate and Educated Persons		Total Workers (I-IX)	
						P	M	F	M	F	M	F	M	F	M	F
0	1	2	3	4	5	6	7	8	9	10	11	12	13	14	15	16
421	421	Laxmipura	1,864	81	81	369	193	176	12	10	116	148	16	2	127	85
422	422	Neemoda	1,805	88	88	389	214	175	62	43	44	38	99	—	131	71
423	423	Bagpura	379	15	15	81	40	41	—	—	14	15	1	—	26	26
424	424	Gurha Khera	646	21	21	106	56	50	—	—	41	30	9	2	33	19
425	425	Arniya	509	7	7	36	18	18	—	—	5	3	6	3	12	4
426	426	Barodiya	593				Unpopulated									
427	427	Malkhera	1,226	66	66	280	146	134	21	16	30	29	2	2	90	73
428	428	Balkundi Khurd	807	27	27	109	52	57	13	18	22	18	2	—	31	15
429	429	Balkundi Kalan	2,038	97	97	349	190	159	64	62	57	39	23	—	115	66
430	430	Amarpura	918	25	25	107	58	49	4	2	39	32	—	—	29	26
431	431	Balaganj	195	22	22	84	43	41	9	7	32	23	2	—	28	3
432	432	Neemri	862	34	34	62	41	21	6	4	13	11	2	1	35	21
433	433	Gopalpura	1,010				Unpopulated									
434	434	Deopuriya	3,844	111	111	539	262	277	13	19	8	14	13	83	150	176
435	435	Kherat	1,055	39	39	217	106	111	21	24	78	87	9	—	68	36
436	436	Kanwarpura	2,080	66	66	293	152	141	16	16	36	41	30	—	95	66
437	437	Bakhari	178				Unpopulated									
438	438	Meghpura	239				Unpopulated									
439	439	Khangarpura	1,046				Unpopulated									
440	440	Bawari Khera	1,765				Unpopulated									
441	441	Menpura	2,620	19	19	108	51	57	—	—	1	1	2	—	30	1
442	442	Prempura	631	20	20	96	50	46	5	9	39	31	1	—	29	23
443	443	Doongariya	377				Unpopulated									
444	444	Anwalhera	1,989				Unpopulated									
445	445	Jheenkra	3,512	45	45	243	128	115	—	—	42	38	3	—	74	—
446	446	Peepal Kheri	100				Unpopulated									
447	447	Mawada	4,011	42	42	184	98	86	2	3	80	73	2	—	57	26
448	448	Govindpura	775				Unpopulated									
449	449	Kuakhera	7,830	68	68	296	155	141	37	36	25	26	49	16	99	2
450	450	Latoor	211				Unpopulated									
451	451	Umedpura @ Nayagaon	3,842	16	16	69	29	40	17	19	—	—	3	—	20	18
452	452	Chitoriya	1,130	16	16	75	36	39	—	—	28	34	3	—	23	18
453	453	Kethoola	1,277				Unpopulated									
454	454	Rampuriya	3,214				Unpopulated									
455	455	Kati	855				Unpopulated									
456	456	Dotra	8,458	13	13	82	47	35	—	—	38	28	—	—	22	14
457	457	Peepalda	2,665	17	17	70	35	35	—	—	35	35	—	—	20	17
458	458	Barkhera	6,453	123	125	541	274	267	52	55	79	68	39	6	60	21
459	459	Kanwarpura	300				Unpopulated									
460	460	Rodi	16,618	57	57	278	147	131	20	21	13	10	19	1	81	4
461	461	Mohna	5,173	103	115	540	287	253	39	35	34	21	105	27	136	34
462	462	Rooppura	2,611	6	6	21	12	9	2	1	5	4	—	—	10	4
463	463	Gilota	1,473	109	117	624	328	296	15	12	97	81	49	—	180	83
464	464	Manyakheri	1,295	65	65	315	152	163	—	—	61	66	39	8	81	24
465	465	Shogarh	963	39	47	265	140	125	9	15	65	49	17	—	67	21

WORKERS																				NON-WORKERS		Sl. No.
I		II		III		IV		V(a)		V(b)		VI		VII		VIII		IX		X		
M	F	M	F	M	F	M	F	M	F	M	F	M	F	M	F	M	F	M	F	M	F	
17	18	19	20	21	22	23	24	25	26	27	28	29	30	31	32	33	34	35	36	37	38	0
100	76	4	3	14	3	—	—	6	3	1	–	—	—	1	—	—	—	1	—	66	91	421
99	61	5	1	6	3	—	—	9	—	—	—	—	—	1	—	—	—	11	6	83	104	422
26	26	—	—	—	—	—	—	—	—	—	—	—	—	—	—	—	—	—	—	14	15	423
28	17	4	2	1	—	—	—	—	—	—	—	—	—	—	—	—	—	—	—	23	31	424
7	3	5	1	—	—	—	—	—	—	—	—	—	—	—	—	—	—	—	—	6	14	425
										Unpopulated												426
86	73	—	—	—	—	—	—	2	—	—	—	—	—	2	—	—	—	—	—	56	61	427
30	15	1	—	—	—	—	—	—	—	—	—	—	—	—	—	—	—	—	—	21	42	428
67	41	41	24	4	1	—	—	1	—	—	—	—	—	—	—	—	—	2	—	75	93	429
29	—	—	26	—	—	—	—	—	—	—	—	—	—	—	—	—	—	—	—	29	23	430
16	—	11	3	—	—	—	—	—	—	—	—	—	—	1	—	—	—	—	—	15	38	431
1	—	33	14	—	—	—	—	—	—	—	—	—	—	—	—	1	7	—	—	6	—	432
										Unpopuleted												433
1	129	144	29	—	—	—	—	—	—	—	1	—	1	—	2	—	—	5	14	112	101	434
51	—	12	35	—	—	—	—	1	1	2	—	—	—	1	—	—	—	1	—	38	75	435
71	54	16	12	1	—	—	—	3	—	1	—	—	—	1	—	—	—	2	—	57	75	436
										Unpopulated												437
										Unpopulated												438
										Unpopulated												439
										Unpopulated												440
30	1	—	—	—	—	—	—	—	—	—	—	—	—	—	—	—	—	—	—	21	56	441
24	—	2	22	3	1	—	—	—	—	—	—	—	—	—	—	—	—	—	—	21	23	442
										Unpopulated												443
										Unpopulated												444
74	—	—	—	—	—	—	—	—	—	—	—	—	—	—		—	—	—	—	54	115	445
										Unpopulated												446
57	23	—	3	—	—	—	—	—	—	—	—	—	—	—	—	—	—	—	—	41	60	447
										Unpopulated												448
77	1	—	—	1	—	—	—	4	—	—	—	1	—	4	—	1	—	11	1	56	139	449
										Unpopulated												450
18	5	2	13	—	—	—	—	—	—	—	—	—	—	—	—	—	—	—	—	9	22	451
18	10	3	8	—	—	—	—	—	—	—	—	—	—	—	—	—	—	2	—	13	21	452
										Unpopulated												453
										Unpopulated												454
										Unpopulated												455
16	—	6	14	—	—	—	—	—	—	—	—	—	—	—	—	—	—	—	—	25	21	456
18	1	2	16	—	—	—	—	—	—	—	—	—	—	—	—	—	—	—	—	15	18	457
64	6	10	10	68	2	—	—	3	—	1	—	6	3	—	—	1	—	7	—	114	246	458
										Unpopulated												459
15	1	16	2	43	1	—	—	7	—	—	—	—	—	—	—	—	—	—	—	66	127	460
65	—	41	34	—	—	—	—	6	—	2	—	3	—	3	—	2	—	14	—	151	219	461
6	3	3	1	—	—	—	—	1	—	—	—	—	—	—	—	—	—	—	—	2	5	462
126	58	29	20	6	—	—	—	5	1	4	—	—	—	1	—	—	—	9	4	148	213	463
80	—	—	24	—	—	—	—	—	—	—	—	—	—	—	—	—	–	1	—	71	139	464
54	16	12	5	—	—	—	—	1	—	—	—	—	—	—	—	—	—	—	—	73	104	465

TEHSIL : 4 - CHITTAURGARH

Sl. No.	Code No.	Name of Village	Area (in acres)	Occupied Residential Houses	Households	TOTAL POPULATION			Scheduled Castes		Scheduled Tribes		Literate and Educated Persons		Total Workers (I-IX)	
						P	M	F	M	F	M	F	M	F	M	F
0	1	2	3	4	5	6	7	8	9	10	11	12	13	14	15	16
TEHSIL : 4 - CHITTAURGARH*			**164,740**	**15,090**	**37,898**	**73,223**	**35,325**	**37,898**	**6,191**	**4,709**	**8,846**	**4,488**	**22,661**	**1,269**	**14,914**	**4,647**
1	1	Lachhmipura	367	24	24	135	70	65	13	9	—	—	5	—	44	2
2	2	Gopalpura	699	73	73	391	206	185	69	63	19	13	23	1	92	9
3	3	Kathodiya	1,346	87	87	419	211	208	29	30	11	8	44	1	132	17
4	4	Seerodi	1,684	107	137	462	243	219	33	28	18	13	56	—	176	94
5	5	Shivsingh-ka-Khera	157	34	34	159	84	75	6	11	—	—	14	—	47	10
6	6	Paroli	1,145	84	84	442	216	226	5	2	30	45	4	—	143	13
7	7	Barodiya	1,348	244	244	1,101	576	525	46	41	30	26	88	16	333	161
8	8	Amoliya	1,745	82	82	338	175	163	29	24	24	30	—	1	121	37
9	9	Chogawari	952	99	99	491	252	239	23	30	7	7	50	—	167	25
10	10	Kasara Kheri	404	33	33	161	79	82	3	4	4	7	14	1	52	4
11	11	Rolahera	1,188	348	348	1,466	751	715	239	238	69	72	90	14	482	67
12	12	Daulatpura	831	51	51	244	132	112	15	14	21	13	2	—	84	—
13	13	Pandoli	3,060	341	341	1,577	810	767	133	130	83	95	178	33	517	44
14	14	Mandaldeh	1,149	81	81	442	236	206	18	9	20	19	3	—	156	1
15	15	Sanwata Purohitonka	2,004	113	113	752	400	352	71	59	8	9	83	4	276	170
16	16	Narela	2,302	260	261	1,211	619	592	213	196	—	—	154	34	363	22
17	17	Sanwata Sisodiyonka	909	75	75	352	185	167	19	11	11	9	28	6	116	80
18	18	Rama Khera	581	53	53	281	148	133	12	6	—	—	11	—	112	—
19	19	Rojra	1,388	100	100	507	283	224	23	12	16	12	86	2	184	42
20	20	Tumariya	1,268	120	120	639	321	318	38	44	38	46	78	4	227	—
21	21	Sajjanpura	314	24	24	143	80	63	—	—	5	6	40	—	48	9
22	22	Netawal Maharaj	2,778	264	264	1,322	668	654	115	107	53	61	130	17	425	72
23	23	Panchli	1,035	96	96	392	212	180	34	39	36	36	23	—	129	12
24	24	Bejnathiya	729	70	70	344	190	154	56	52	5	7	39	9	107	6
25	25	Rampuriya	236	38	38	208	112	96	22	13	2	1	22	4	64	32
26	26	Lakha-ka-Khera	827	93	93	480	244	236	26	19	32	29	42	2	147	87
27	27	Odoond	2,298	207	207	960	473	487	78	92	37	38	96	5	315	100
28	28	Kashmor	1,856	164	164	850	429	421	30	33	42	49	90	11	303	3
29	29	Dhanet Khurd	719	51	51	248	128	120	5	2	22	24	6	1	78	22
30	30	Dhanet Kalan	1,339	215	215	1,132	591	541	116	110	1	—	239	36	294	27
31	31	Narpat-ki-Kheri	1,217	129	129	542	274	268	22	22	20	22	72	16	157	1
32	32	Dagla-ka-Khera	715	96	96	471	251	220	110	103	6	5	41	2	136	3
33	33	Bodiyana	885	87	87	390	197	193	54	51	15	15	58	1	107	1
34	34	Chanderiya	1,117	120	120	452	244	208	30	31	6	5	79	55	153	22
35	35	Bherda	1,023	13	13	67	31	36	—	—	15	17	10	3	14	24
36	36	Jai	448	9	14	62	33	29	5	5	—	—	22	1	17	20
37	37	Surjana	844	78	78	351	169	182	32	34	34	40	13	—	125	63
38	38	Achhora	1,158	118	118	541	264	277	139	135	12	16	30	3	171	111
39	39	Damdama	241	23	23	105	52	53	—	—	11	14	10	—	41	41
40	40	Seerdi	265	133	133	539	299	240	265	205	1	1	66	5	188	132

* For Special Charge Birla Cement Factory—see Appendix-II.

WORKERS																				NON-WORKERS		
I		II		III		IV		V(a)		V(b)		VI		VII		VIII		IX		X		Sl. No.
M	F	M	F	M	F	M	F	M	F	M	F	M	F	M	F	M	F	M	F	M	F	
17	18	19	20	21	22	23	24	25	26	27	28	29	30	31	32	33	34	35	36	37	38	0
17,714	**3,276**	**1,385**	**816**	**545**	**206**	**120**	**34**	**523**	**114**	**489**	**66**	**137**	**1**	**409**	**9**	**99**	**—**	**1,240**	**125**	**15,237**	**30,678**	
44	—	—	2	—	—	—	—	—	—	—	—	—	—	—	—	—	—	—	—	26	63	1
81	6	11	3	—	—	—	—	—	—	—	—	—	—	—	—	—	—	—	—	114	176	2
117	17	10	—	—	—	—	—	5	—	—	—	—	—	—	—	—	—	—	—	79	191	3
172	88	4	6	—	—	—	—	—	—	—	—	—	—	—	—	—	—	—	—	67	125	4
41	7	—	—	—	—	—	—	6	3	—	—	—	—	—	—	—	—	—	—	37	65	5
141	2	2	11	—	—	—	—	—	—	—	—	—	—	—	—	—	—	—	—	73	213	6
281	154	21	6	—	—	—	—	2	—	1	—	1	—	6	—	—	—	21	1	243	364	7
95	29	3	8	—	—	—	—	20	—	—	—	—	—	—	—	—	—	3	—	54	126	8
113	2	6	4	31	19	—	—	—	—	5	—	1	—	—	—	—	—	11	—	85	214	9
52	1	—	3	—	—	—	—	—	—	—	—	—	—	—	—	—	—	—	—	27	78	10
291	15	6	19	36	24	—	—	58	2	48	2	5	—	3	—	3	—	32	5	269	648	11
83	—	1	—	—	—	—	—	—	—	—	—	—	—	—	—	—	—	—	—	48	112	12
392	—	43	42	—	—	—	—	7	—	15	—	—	—	20	—	—	—	40	2	293	723	13
130	1	26	—	—	—	—	—	—	—	—	—	—	—	—	—	—	—	—	—	80	205	14
228	162	5	1	13	7	—	—	3	—	7	—	—	—	6	—	—	—	14	—	124	182	15
251	12	24	9	6	—	1	—	16	—	5	—	1	—	27	1	—	—	32	—	256	570	16
101	62	5	16	2	2	—	—	—	—	4	—	—	—	2	—	—	—	2	—	69	87	17
111	—	1	—	—	—	—	—	—	—	—	—	—	—	—	—	—	—	—	—	36	133	18
133	7	10	35	36	—	—	—	—	—	—	—	1	—	—	—	—	—	4	—	99	182	19
213	—	8	—	2	—	—	—	—	—	1	—	—	—	1	—	—	—	2	—	94	318	20
47	—	1	9	—	—	—	—	—	—	—	—	—	—	—	—	—	—	—	—	32	54	21
340	44	46	27	7	—	—	—	16	1	2	—	1	—	6	—	—	—	7	—	243	582	22
101	2	15	9	—	—	—	—	4	1	—	—	—	—	—	—	—	—	9	—	83	168	23
88	3	10	1	—	—	—	—	8	2	—	—	—	—	—	—	—	—	1	—	83	148	24
61	32	—	—	—	—	—	—	—	—	—	—	—	—	—	—	—	—	3	—	48	64	25
144	83	1	3	—	—	—	—	1	1	—	—	—	—	—	—	—	—	1	—	97	149	26
251	74	16	21	11	2	—	—	7	2	16	—	3	—	3	—	—	—	8	1	158	387	27
279	3	13	—	1	—	—	—	—	—	2	—	2	—	2	—	—	—	4	—	126	418	28
72	20	4	2	—	—	—	—	1	—	—	—	—	—	1	—	—	—	—	—	50	98	29
206	11	26	15	—	—	—	—	—	—	—	—	—	—	—	—	—	—	62	1	297	514	30
134	—	1	1	—	—	—	—	—	—	2	—	1	—	—	—	—	—	19	—	117	267	31
99	2	14	1	—	—	—	—	2	—	1	—	—	—	1	—	—	—	19	—	115	217	32
87	1	8	—	—	—	—	—	—	—	1	—	1	—	—	—	—	—	10	—	90	192	33
38	3	4	1	9	17	—	—	—	—	8	—	3	—	2	—	1	—	88	1	91	186	34
9	17	1	6	2	—	—	—	—	—	—	—	—	—	—	—	—	—	2	1	17	12	35
14	19	—	—	1	1	1	—	—	—	—	—	1	—	—	—	—	—	—	—	16	9	36
116	61	4	2	2	—	1	—	—	—	1	—	1	—	—	—	—	—	—	—	44	119	37
147	98	10	8	—	1	11	3	—	—	3	—	—	—	—	—	—	—	—	1	93	166	38
36	35	—	—	1	2	4	4	—	—	—	—	—	—	—	—	—	—	—	—	11	12	39
145	90	9	8	—	—	27	26	7	8	—	—	—	—	—	—	—	—	—	—	111	108	40

TEHSIL : 4 - CHITTAURGARH

Sl. No.	Code No.	Name of Village	Area (in acres)	Occupied Residential Houses	Households	TOTAL POPULATION			Scheduled Castes		Scheduled Tribes		Literate and Educated Persons		Total Workers (I-IX)	
						P	M	F	M	F	M	F	M	F	M	F
0	1	2	3	4	5	6	7	8	9	10	11	12	13	14	15	16
41	41	Manpura	1,034	141	141	655	350	305	60	51	70	71	104	4	228	163
42	42	Semalpura	1,189	115	158	781	397	384	38	42	44	52	106	10	243	166
43	43	Bhairoosingh-ka-Khera	276	114	114	509	258	251	7	10	67	64	51	—	168	56
44	44	Magodara	589	45	45	190	96	94	15	18	42	37	13	1	52	6
45	45	Galiyamal	317	9	9	38	21	17	—	—	14	11	—	—	11	1
46	46	Mayra	369	46	46	239	113	126	16	24	31	32	6	—	72	2
47	47	Pal-ka-Khera	3,769	94	94	434	238	196	25	25	21	16	7	—	147	3
48	48	Pal	617	127	127	593	305	288	16	13	7	4	65	—	196	2
49	49	eljar	1,401	84	86	420	219	201	31	36	52	44	38	1	136	1
50	50	Manpuriya	137				Unpopulated									
51	51	Bobla Khurd	372	15	15	70	36	34	—	—	31	31	6	—	17	—
52	52	Bhoongariya	811	23	23	112	63	49	20	16	21	14	6	—	36	1
53	53	Banda @ Ganeshpura	533	3	38	140	81	59	4	1	73	58	4	—	56	29
54	54	Suratsingh-ka-Khera	646	19	19	105	56	49	—	—	56	49	—	—	28	—
55	55	Phusariya	534	32	32	145	81	64	1	1	80	63	1	—	45	1
56	56	Amli Khera	608	1	1	8	5	3	—	—	5	3	—	—	3	—
57	57	Jetpura	523	1	1	4	2	2	—	—	2	2	—	—	2	—
58	58	Garol	646	23	23	222	117	105	—	—	64	52	5	—	67	27
59	59	Rajpuriya	714	22	22	104	56	48	—	—	56	48	—	—	24	46
60	60	Baori Khera	598	28	28	139	68	71	14	17	38	37	10	1	39	2
61	61	Deo Doongri	779	35	35	192	100	92	54	54	16	14	5	—	55	—
62	62	Gorsiya	1,212	57	57	302	151	151	2	1	57	52	36	1	88	1
63	63	Madhupuriya	206	9	9	44	18	26	—	—	3	6	5	—	12	—
64	64	Godi	715	33	33	171	87	84	12	7	—	—	27	—	50	—
65	65	Bhadano-ka-Khera	241	17	17	75	45	30	—	—	—	—	1	—	20	—
66	66	Arjunpura	409	11	11	58	28	30	—	—	15	15	—	—	18	—
67	67	Kanwarji-ka-Khera	663	47	47	219	118	101	48	37	10	10	10	—	67	5
68	68	Barkhera	544	24	24	117	56	61	—	—	31	31	—	—	31	1
69	69	Amba Beri	151	12	12	56	26	30	—	—	17	19	1	—	15	1
70	70	Bari-ka-Khera	331	41	41	213	104	109	6	2	34	41	23	—	60	6
71	71	Abepur	444	75	75	298	151	147	1	—	65	77	25	1	83	11
72	72	Pachundal	606	65	65	309	145	164	5	4	95	104	30	4	89	56
73	73	Bheempuriya	299	20	20	97	52	45	—	—	13	11	12	1	27	6
74	74	Bhadi Khera	275	3	3	16	6	10	—	—	6	10	—	—	4	7
75	75	Sadi	1,633	148	148	713	362	351	48	46	58	44	75	—	242	134
76	76	Gopalpura	831	83	83	370	202	168	8	4	97	87	13	—	130	2
77	77	Rughnathpura	151	—	22	82	46	36	—	—	5	3	1	—	23	21
78	78	Lakha-ka-Khera	440	32	32	127	68	59	6	6	—	—	14	—	40	—
79	79	Achalpura	188	13	13	64	33	31	—	—	13	11	2	—	14	15
80	80	Hansla	148	26	26	127	67	60	11	5	48	43	3	1	34	25
81	81	Chatarbhuj-ka-Khera	282	2	2	3	3	—	—	—	—	—	—	—	3	—
82	82	Keljar-ka-Khera	681	14	14	78	40	38	8	6	—	—	6	—	25	22
83	83	Netawalgarhpachhli	1,528	145	145	718	413	305	112	80	74	56	93	5	244	95
84	84	Dhadhan	2,158	14	14	63	37	26	—	—	2	4	1	—	31	—
85	85	Soorajpol	1,578	62	62	301	171	130	26	20	38	25	76	2	99	18

WORKERS																				NON-WORKERS		Sl. No.
I		II		III		IV		V(a)		V(b)		VI		VII		VIII		IX		X		
M	F	M	F	M	F	M	F	M	F	M	F	M	F	M	F	M	F	M	F	M	F	
17	18	19	20	21	22	23	24	25	26	27	28	29	30	31	32	33	34	35	36	37	38	0
117	92	37	22	5	3	—	—	1	1	52	42	2	—	3	—	—	—	11	3	122	142	41
220	156	2	—	3	3	—	—	5	6	3	—	—	—	2	1	1	—	7	—	154	218	42
155	46	3	5	4	4	—	—	4	—	—	—	—	—	—	—	—	—	2	1	90	195	43
52	5	—	1	—	—	—	—	—	—	—	—	—	—	—	—	—	—	—	—	44	88	44
11	1	—	—	—	—	—	—	—	—	—	—	—	—	—	—	—	—	—	—	10	16	45
71	2	—	—	—	—	—	—	—	—	—	—	—	—	—	—	—	—	1	—	41	124	46
142	—	5	3	—	—	—	—	—	—	—	—	—	—	—	—	—	—	—	—	91	193	47
184	1	4	1	—	—	—	—	—	—	2	—	—	—	2	—	—	—	4	—	109	286	48
129	1	1	—	—	—	—	—	—	—	2	—	2	—	1	—	—	—	1	—	83	200	49
Unpopulated																						50
17	—	—	—	—	—	—	—	—	—	—	—	—	—	—	—	—	—	—	—	19	34	51
24	—	2	—	7	1	—	—	—	—	—	—	—	—	1	—	—	—	2	—	27	48	52
8	—	5	4	—	—	—	—	—	—	—	—	—	—	—	—	—	—	43	25	25	30	53
28	—	—	—	—	—	—	—	—	—	—	—	—	—	—	—	—	—	—	—	28	49	54
42	1	—	—	2	—	—	—	—	—	1	—	—	—	—	—	—	—	—	—	36	63	55
3	—	—	—	—	—	—	—	—	—	—	—	—	—	—	—	—	—	—	—	2	3	56
2	—	—	—	—	—	—	—	—	—	—	—	—	—	—	—	—	—	—	—	—	2	57
35	—	—	—	30	27	—	—	—	—	—	—	—	—	1	—	—	—	1	—	50	78	58
24	46	—	—	—	—	—	—	—	—	—	—	—	—	—	—	—	—	—	—	32	2	59
35	2	2	—	—	—	—	—	—	—	—	—	—	—	1	—	—	—	1	—	29	69	60
55	—	—	—	—	—	—	—	—	—	—	—	—	—	—	—	—	—	—	—	45	92	61
83	—	—	1	1	—	—	—	2	—	—	—	—	—	2	—	—	—	—	—	63	150	62
10	—	1	—	—	—	—	—	—	—	—	—	—	—	—	—	—	—	1	—	6	26	63
46	—	—	—	—	—	—	—	—	—	1	—	—	—	—	—	—	—	3	—	37	84	64
20	—	—	—	—	—	—	—	—	—	—	—	—	—	—	—	—	—	—	—	25	30	65
18	—	—	—	—	—	—	—	—	—	—	—	—	—	—	—	—	—	—	—	10	30	66
67	5	—	—	—	—	—	—	—	—	—	—	—	—	—	—	—	—	—	—	51	96	67
30	1	1	—	—	—	—	—	—	—	—	—	—	—	—	—	—	—	—	—	25	60	68
15	1	—	—	—	—	—	—	—	—	—	—	—	—	—	—	—	—	—	—	11	29	69
52	6	—	—	—	—	—	—	—	—	6	—	—	—	—	—	—	—	2	—	44	103	70
74	10	1	—	—	—	—	—	—	—	—	—	—	—	2	—	—	—	6	1	68	136	71
84	54	—	1	—	—	—	—	1	—	—	—	—	—	—	—	—	—	4	1	56	108	72
27	6	—	—	—	—	—	—	—	—	—	—	—	—	—	—	—	—	—	—	25	39	73
4	7	—	—	—	—	—	—	—	—	—	—	—	—	—	—	—	—	—	—	2	3	74
181	120	3	3	20	1	—	—	4	—	3	2	—	—	9	—	2	—	20	8	120	217	75
129	2	—	—	—	—	—	—	—	—	—	—	—	—	—	—	—	—	1	—	72	166	76
—	—	—	—	22	21	—	—	—	—	—	—	—	—	1	—	—	—	—	—	23	15	77
40	—	—	—	—	—	—	—	—	—	—	—	—	—	—	—	—	—	—	—	28	59	78
14	15	—	—	—	—	—	—	—	—	—	—	—	—	—	—	—	—	—	—	19	16	79
34	25	—	—	—	—	—	—	—	—	—	—	—	—	—	—	—	—	—	—	33	35	80
3	—	—	—	—	—	—	—	—	—	—	—	—	—	—	—	—	—	—	—	—	—	81
23	21	—	1	—	—	—	—	—	—	—	—	—	—	—	—	—	—	2	—	15	16	82
185	78	39	16	5	1	—	—	2	—	—	—	—	—	7	—	—	—	6	—	169	210	83
30	—	—	—	—	—	—	—	—	—	—	—	—	—	—	—	—	—	1	—	6	26	84
86	17	3	1	3	—	3	—	—	—	—	—	—	—	—	—	—	—	4	—	72	112	85

TEHSIL : 4 - CHITTAURGARH

Sl. No.	Code No.	Name of Village	Area (in acres)	Occupied Residential Houses	Households	TOTAL POPULATION			Scheduled Castes		Scheduled Tribes		Literate and Educated Persons		Total Workers (I-IX)	
						P	M	F	M	F	M	F	M	F	M	F
0	1	2	3	4	5	6	7	8	9	10	11	12	13	14	15	16
86	86	Beerghas	170	18	18	67	30	37	12	17	8	8	2	—	24	—
87	87	Eral	825	89	89	487	275	212	83	63	58	54	46	1	163	3
88	88	Rajpuriya	520	27	27	145	72	73	15	12	22	23	12	1	42	6
89	89	Khardi Baori	253	32	35	199	101	98	—	—	19	17	19	—	54	2
90	90	Chitori	563	38	38	193	106	87	14	15	27	21	11	4	68	3
91	91	Ochhri	1,546	161	173	896	465	431	80	71	50	39	89	17	299	8
92	92	Senti	2,516	329	329	1,523	831	692	72	63	20	21	315	64	420	151
93	93	Lalji-ka-Khera	788	94	94	437	234	203	29	28	31	34	27	—	118	16
94	94	Barada	1,168	109	109	613	309	304	53	56	17	16	51	9	194	15
95	95	Peepali Mishronki	1,616	100	100	556	293	263	23	16	44	40	25	6	185	62
96	96	Pawatiya	634	69	69	355	178	177	19	16	15	23	59	10	110	85
97	97	Ghosunda	3,969	651	656	3,113	1,588	1,525	325	316	44	62	732	175	890	192
98	98	Bharliya Khera	252				Unpopulated									
99	99	Kanthariya Chauhanonka	598	54	54	265	142	123	14	16	—	—	34	2	86	39
100	100	Gadari Khera	900	79	79	347	180	167	37	35	16	18	19	—	126	24
101	101	Sheosingh-ka-Khera	257				Unpopulated									
102	102	Ganga-ka-Khera	182	55	55	245	113	133	26	23	9	11	10	—	72	35
103	103	Badar-ka-Khera	244	11	12	55	25	30	1	—	—	—	—	—	17	1
104	104	Satpura	1,634	108	108	517	265	252	19	17	25	29	65	4	148	2
105	105	Rooppura	162	13	21	98	50	48	2	1	7	8	3	—	27	1
106	106	Hapwas	347	17	18	100	53	47	2	—	4	1	—	—	33	1
107	107	Parliai	518	35	35	189	97	92	1	1	2	4	18	—	68	—
108	108	Fatehgarh	553				Unpopulated									
109	109	Deori	816	153	153	690	362	328	46	39	15	12	37	—	250	20
110	110	Ghaghsa	798	32	32	156	86	70	9	6	60	50	—	—	54	—
111	111	Thukrawa	1,075	72	72	284	145	139	9	10	9	3	38	4	104	1
112	112	Reethola	407	54	54	300	154	146	13	12	52	54	21	—	87	2
113	113	Bojunda	1,602	165	165	717	381	336	35	37	21	13	32	1	255	42
114	114	Segwa	626	106	108	561	292	269	11	9	11	10	107	16	138	29
115	115	Semaliya Masanijika	1,352	130	130	627	326	301	67	55	32	26	81	5	211	7
116	116	Chothpura	516	55	55	300	135	165	31	36	—	—	19	10	86	1
117	117	Jafarpura	357	27	29	135	67	68	8	14	—	—	6	—	48	15
118	118	Senwan	1,907	154	156	883	469	414	122	116	7	12	275	—	273	—
119	119	Beelola	636	41	41	227	120	107	56	45	—	—	11	—	73	1
120	120	Pachtoli	330	39	39	233	112	121	46	54	—	—	10	—	76	1
121	121	Jeetawal	761	54	54	308	161	147	68	59	—	—	21	—	98	12
122	122	Cheeksi	1,472	184	184	904	482	422	108	88	6	6	108	—	288	3
123	123	Rughnathpura	383	41	41	337	177	160	60	47	7	9	28	—	103	27
124	124	Kanthariya Meenonka	1,211	65	65	293	156	137	9	6	122	107	19	—	89	12
125	125	Khera Bansati	166	38	39	183	88	95	2	4	—	—	26	5	36	2
126	126	Banasati	557	57	57	248	130	118	12	6	3	2	21	—	89	2
127	127	Jogni	216	17	17	85	35	50	—	—	—	—	25	22	8	—
128	128	Jetpura	238	8	8	46	29	17	—	—	—	—	3	—	16	1
129	129	Sawa	4,059	821	832	3,627	1,892	1,735	159	142	21	14	833	213	949	175
130	130	Dhani	694	72	72	371	163	208	—	—	—	—	50	—	111	1

WORKERS																		NON-WORKERS		
I		II		III		IV		V(a)		V(b)		VI		VII		VIII		IX		X		Sl. No.
M	F	M	F	M	F	M	F	M	F	M	F	M	F	M	F	M	F	M	F	M	F	
17	18	19	20	21	22	23	24	25	26	27	28	29	30	31	32	33	34	35	36	37	38	0
24	—	—	—	—	—	—	—	—	—	—	—	—	—	—	—	—	—	—	—	6	37	86
160	3	—	—	—	—	—	—	—	—	—	—	—	—	2	—	—	—	1	—	112	209	87
36	3	—	—	—	—	—	—	—	—	3	—	—	—	3	3	—	—	—	—	30	67	88
42	—	8	2	1	—	—	—	—	—	—	—	—	—	2	—	—	—	1	—	47	96	89
56	1	10	1	—	—	—	—	—	—	—	—	—	—	—	—	—	—	2	1	38	84	90
175	5	75	—	4	—	—	—	5	1	15	—	5	—	—	1	2	—	18	1	166	423	91
260	118	29	22	—	—	1	1	12	2	12	5	1	—	25	1	1	—	79	2	411	541	92
100	1	13	15	—	—	—	—	1	—	—	—	—	—	—	—	—	—	4	—	116	187	93
172	13	4	—	—	—	—	—	2	—	3	—	1	—	3	—	—	—	9	2	115	289	94
173	57	11	5	—	—	—	—	—	—	—	—	—	—	—	—	—	—	1	—	108	201	95
85	81	3	1	7	3	1	—	5	—	3	—	—	—	—	—	—	—	6	—	68	92	96
432	114	71	31	22	17	—	—	43	12	94	9	44	—	64	—	1	—	119	9	698	1333	97
Unpopulated																						98
84	38	1	1	—	—	—	—	—	—	—	—	—	—	—	—	—	—	1	—	56	84	99
124	23	—	1	—	—	—	—	—	—	—	—	2	—	—	—	—	—	—	—	54	143	100
Unpopulated																						101
65	34	3	—	—	—	—	—	2	1	2	—	—	—	—	—	—	—	—	—	41	98	102
17	1	—	—	—	—	—	—	—	—	—	—	—	—	—	—	—	—	—	—	8	29	103
132	1	2	1	—	—	—	—	4	—	—	—	—	—	1	—	1	—	8	—	117	250	104
23	—	1	1	—	—	—	—	1	—	2	—	—	—	—	—	—	—	—	—	23	47	105
27	1	4	—	—	—	—	—	—	—	—	—	—	—	—	—	—	—	2	—	20	46	106
67	—	—	—	—	—	—	—	—	—	—	—	—	—	—	—	—	—	1	—	29	92	107
Unpopulated																						108
192	4	3	1	45	15	—	—	1	—	6	—	—	—	1	—	—	—	2	—	112	308	109
47	—	7	—	—	—	—	—	—	—	—	—	—	—	—	—	—	—	—	—	32	70	110
98	1	3	—	—	—	—	—	—	—	—	—	—	—	—	—	—	—	3	—	41	138	111
80	2	1	—	—	—	—	—	—	—	—	—	—	—	—	—	—	—	6	—	67	144	112
208	5	25	37	—	—	—	—	—	—	—	—	2	—	2	—	—	—	18	—	126	294	113
82	24	—	—	18	5	—	—	—	—	4	—	4	—	4	—	—	—	26	—	154	240	114
173	4	5	3	—	—	—	—	19	—	—	—	2	—	—	—	—	—	12	—	115	294	115
75	1	1	—	—	—	—	—	—	—	—	—	—	—	2	—	—	—	8	—	49	164	116
41	11	—	1	7	3	—	—	—	—	—	—	—	—	—	—	—	—	—	—	19	53	117
250	—	14	—	—	—	—	—	—	—	1	—	—	—	2	—	—	—	6	—	196	414	118
73	1	—	—	—	—	—	—	—	—	—	—	—	—	—	—	—	—	—	—	47	106	119
74	1	—	—	—	—	—	—	—	—	—	—	—	—	—	—	—	—	2	—	36	120	120
73	11	5	—	13	1	—	—	—	—	4	—	3	—	—	—	—	—	—	—	63	135	121
273	2	13	1	—	—	—	—	1	—	—	—	—	—	—	—	—	—	1	—	194	419	122
68	15	13	4	8	6	—	—	8	2	5	—	—	—	1	—	—	—	—	—	74	133	123
80	12	4	—	—	—	—	—	—	—	—	—	2	—	—	—	—	—	3	—	67	125	124
22	1	9	1	—	—	1	—	—	—	1	—	—	—	—	—	—	—	3	—	52	93	125
62	1	6	—	5	1	3	—	12	—	—	—	1	—	—	—	—	—	—	—	41	116	126
5	—	—	—	—	—	—	—	—	—	—	—	—	—	—	—	—	—	3	—	27	50	127
15	1	—	—	—	—	—	—	—	—	—	—	—	—	—	—	—	—	1	—	13	16	128
536	135	25	9	9	—	50	—	55	6	60	1	16	—	75	—	9	—	114	24	943	1560	129
86	1	—	—	23	—	—	—	—	—	—	—	—	—	—	—	—	—	2	—	52	207	130

TEHSIL : 4 - CHITTAURGARH

Sl. No.	Code No.	Name of Village	Area (in acres)	Occupied Residential Houses	Households	TOTAL POPULATION			Scheduled Castes		Scheduled Tribes		Literate and Educated Persons		Total Workers (I-IX)	
						P	M	F	M	F	M	F	M	F	M	F
0	1	2	3	4	5	6	7	8	9	10	11	12	13	14	15	16
131	131	Relka Amrana	255	65	65	158	86	72	1	1	85	71	5	1	56	2
132	132	Jorawarsingh-ka-Khera	291	38	38	203	107	96	23	14	9	8	41	12	58	1
133	133	Amarpura	705	64	69	281	135	146	20	22	55	51	29	1	86	—
134	134	Seendwari	759	75	75	373	191	182	35	42	2	2	51	12	123	22
135	135	Naya Khera	299	11	11	51	23	28	22	26	—	—	4	—	12	4
136	136	Bad-ka-Amrana	616	49	49	239	127	112	25	20	—	—	21	—	79	9
137	137	Neem-ka-Amrana	348	17	17	72	35	37	5	4	—	—	1	2	23	3
138	138	Medi-ka-Amrana	216	59	59	287	148	139	23	13	4	3	14	—	97	1
139	139	Samri	1,002	67	67	319	160	159	24	26	—	—	15	2	98	—
140	140	Kesharpura	560	43	43	214	111	103	9	10	3	3	14	—	75	25
141	141	Phalasiya	456	45	45	223	122	101	14	14	22	18	31	2	77	48
142	142	Patniya	1,153	88	88	503	252	251	74	63	41	33	69	5	171	74
143	143	Biloda	788	53	53	300	149	151	31	33	22	14	20	1	103	29
144	144	Jalampura	1,355	124	124	689	361	328	134	129	23	13	90	9	230	147
145	145	Arniya	1,888	202	202	1,037	546	491	98	84	26	14	186	17	311	9
146	146	Shambhoopura	476	83	83	485	251	234	34	49	2	—	66	12	144	37
147	147	Bamaniya	1,011	83	83	469	254	215	9	19	44	39	83	4	160	8
148	148	Mayra	565	49	49	325	165	160	7	4	5	4	43	—	104	2
149	149	Theekariya	1,006	112	112	554	288	266	22	20	44	38	53	2	183	4
150	150	Khor	1,350	114	114	623	331	292	70	53	59	56	138	26	183	6
151	151	Ordi	730	41	41	271	153	118	34	27	7	4	63	14	86	—
152	152	Kheri Charnan	607	74	78	423	225	198	41	31	12	8	54	11	127	2
153	153	Ghatiyawali	4,987	493	493	2,510	1,282	1,228	224	196	145	133	299	51	740	195
154	154	Mataji-ki-Ordi	612	54	54	312	161	151	32	28	5	5	19	—	96	2
155	155	Gilund	6,505	365	365	1,946	986	960	134	140	131	116	218	41	571	247
156	156	Bhatiyon-ka-Khera	305	86	88	385	199	186	62	62	63	53	35	3	111	3
157	157	Gilund	185				Unpopulated									
158	158	Dharana	798	60	60	238	115	123	18	20	32	33	—	—	72	5
159	159	Modji-ka-Khera	202	43	43	59	27	32	—	—	27	32	—	—	15	13
160	160	Siyal Kund	134	9	9	42	22	20	—	—	17	16	—	—	14	3
161	161	Gadwara	700	71	71	365	194	171	50	44	98	73	11	1	101	3
162	162	Barodiya	450	26	26	174	85	89	—	1	57	64	5	2	51	20
163	163	Sakal-ka-Khera	130	6	6	31	12	19	—	—	2	9	1	—	6	1
164	164	Manakpura	221	6	6	29	15	14	—	—	—	—	—	—	11	1
165	165	Paler	1,325	88	88	477	247	230	5	4	118	115	33	1	140	—
166	166	Semaliya	470	43	43	188	90	98	23	13	21	31	10	—	51	1
167	167	Undri	425	32	32	160	74	86	6	6	30	31	8	—	45	—
168	168	Bagesariya	393	21	21	128	63	65	1	—	6	6	19	—	36	—
169	169	Kalyanpura	235	21	21	109	61	48	11	11	12	8	11	—	38	1
170	170	Bharkiya	558	15	15	92	43	49	—	—	22	28	2	—	26	—
171	171	Kotri	170	10	10	53	30	23	29	23	—	—	6	—	14	—
172	172	Kushalpura	221				Unpopulated									
173	173	Kherach	298				Unpopulated									
174	174	Bhopatpura	194	5	5	21	9	12	—	—	4	6	2	—	5	—
175	175	Jawasiya	405	26	26	117	59	58	—	—	23	21	19	1	31	1

WORKERS																				NON-WORKERS		
I		II		III		IV		V(a)		V(b)		VI		VII		VIII		IX		X		Sl. No.
M	F	M	F	M	F	M	F	M	F	M	F	M	F	M	F	M	F	M	F	M	F	
17	18	19	20	21	22	23	24	25	26	27	28	29	30	31	32	33	34	35	36	37	38	0
47	—	4	2	4	—	—	—	—	—	1	—	—	—	—	—	—	—	—	—	30	70	131
56	1	—	—	1	—	—	—	—	—	—	—	—	—	—	—	—	—	1	—	49	95	132
76	—	2	—	5	—	2	—	—	—	—	—	—	—	—	—	—	—	1	—	49	146	133
105	20	13	2	—	—	—	—	2	—	—	—	—	—	1	—	—	—	2	—	68	160	134
12	4	—	—	—	—	—	—	—	—	—	—	—	—	—	—	—	—	—	—	11	24	135
77	9	—	—	—	—	1	—	—	—	—	—	—	—	—	—	—	—	1	—	48	103	136
23	3	—	—	—	—	—	—	—	—	—	—	—	—	—	—	—	—	—	—	12	34	137
94	1	—	—	—	—	—	—	2	—	—	—	—	—	—	—	—	—	1	—	51	138	138
95	—	—	—	—	—	—	—	2	—	—	—	—	—	1	—	—	—	—	—	62	159	139
74	25	—	—	—	—	—	—	—	—	—	—	1	—	—	—	—	—	—	—	36	78	140
62	35	11	13	3	—	—	—	—	—	1	—	—	—	—	—	—	—	—	—	45	53	141
124	63	47	11	—	—	—	—	—	—	—	—	—	—	—	—	—	—	—	—	81	177	142
75	19	25	10	—	—	3	—	—	—	—	—	—	—	—	—	—	—	—	—	46	122	143
119	83	46	35	8	—	—	—	39	29	1	—	—	—	—	—	6	—	11	—	131	181	144
240	—	32	7	—	—	—	—	16	—	2	—	1	—	3	—	4	—	13	2	235	482	145
70	23	1	6	—	—	3	—	20	7	10	—	2	—	12	—	20	—	6	1	107	197	146
152	7	6	1	—	—	—	—	—	—	—	—	—	—	2	—	—	—	—	—	94	207	147
104	1	—	1	—	—	—	—	—	—	—	—	—	—	—	—	—	—	—	—	61	158	148
176	2	2	—	1	—	—	—	2	2	—	—	—	—	1	—	—	—	1	—	105	262	149
165	—	11	6	—	—	—	—	—	—	—	—	1	—	—	—	—	—	6	—	148	286	150
67	—	16	—	—	—	—	—	—	—	2	—	—	—	—	—	—	—	1	—	67	118	151
82	—	25	1	3	1	1	—	1	—	—	—	1	—	—	—	—	—	14	—	98	196	152
526	129	43	32	31	5	—	—	36	22	15	—	10	—	24	2	15	—	40	5	542	1,033	153
96	2	—	—	—	—	—	—	—	—	—	—	—	—	—	—	—	—	—	—	65	149	154
330	70	173	174	2	—	1	—	14	3	7	—	1	—	14	—	—	—	29	—	415	713	155
95	3	3	—	6	—	—	—	—	—	—	—	2	—	—	—	3	—	2	—	88	183	156
									Unpopulated													157
63	3	3	2	3	—	—	—	—	—	1	—	—	—	—	—	—	—	2	—	43	118	158
14	13	—	—	—	—	—	—	—	—	—	—	—	—	1	—	—	—	—	—	12	19	159
13	1	1	2	—	—	—	—	—	—	—	—	—	—	—	—	—	—	—	—	8	17	160
71	1	1	1	7	—	—	—	—	—	—	—	1	—	—	—	20	—	1	1	93	168	161
30	2	2	4	4	—	—	—	—	—	1	1	—	—	1	—	—	—	13	13	34	69	162
4	—	—	—	2	1	—	—	—	—	—	—	—	—	—	—	—	—	—	—	6	18	163
9	—	—	—	2	1	—	—	—	—	—	—	—	—	—	—	—	—	—	—	4	13	164
132	—	4	—	—	—	—		—	—	3	—	—	—	1	—	—	—	—	—	107	230	165
49	—	1	1	—	—	—	—	—	—	—	—	—	—	1	—	—	—	—	—	39	97	166
44	—	1	—	—	—	—	—	—	—	—	—	—	—	—	—	—	—	—	—	29	86	167
33	—	3	—	—	—	—	—	—	—	—	—	—	—	—	—	—	—	—	—	27	65	168
27	—	6	—	—	—	—	—	—	—	—	—	—	—	—	—	—	—	5	1	23	47	169
25	—		—	—		—	—	1	—	—	—	—	—	—	—	—	—	—	—	17	49	170
13	—	1	—	—	—	—	—	—	—	—	—	—	—	—	—	—	—	—	—	16	23	171
										Unpopulated												172
										Unpopulated												173
5	—	—	—	—	—	—	—	—	—	—	—	—	—	—	—	—	—	—	—	4	12	174
28	1	—	—	—	—	—	—	—	—	—	—	—	—	2	—	—	—	1	—	28	57	175

TEHSIL : 4 - CHITTAURGARH, 5 - KAPASAN

Sl. No.	Code No.	Name of Village	Area (in acres)	Occupied Residential Houses	Households	TOTAL POPULATION			Scheduled Castes		Scheduled Tribes		Literate and Educated Persons		Total Workers (I-IX)	
						P	M	F	M	F	M	F	M	F	M	F
0	1	2	3	4	5	6	7	8	9	10	11	12	13	14	15	16
176	176	Bijaipur	2,029	431	438	2,019	1,046	973	226	228	26	27	500	140	535	28
177	177	Dhangaliya Khera	234	14	41	82	47	35	—	—	19	14	3	—	29	6
178	178	Dolpura	275	32	32	140	69	71	—	—	18	13	12	2	47	1
179	179	Kheta Khera	206	21	21	96	45	51	—	—	22	25	—	—	30	—
180	180	Rasya Magri	386	27	27	120	60	60	16	16	6	9	3	—	37	—
181	181	Bagatpura @ Karma-ka-Khera	314	23	23	91	40	51	1	1	11	20	6	1	23	2
182	182	Guner	476	20	21	81	49	32	—	—	27	17	—	—	27	—
183	183	Mahupuriya	293	Unpopulated												
184	184	Rawat-ka-Talab	756	55	55	262	126	136	37	41	22	22	20	1	77	2
185	185	Palchha	518	116	116	544	285	259	23	24	29	40	80	—	172	1
186	186	Amarpura	432	68	69	345	165	180	12	11	5	8	25	1	81	—
187	187	Kesharpura	370	15	15	70	36	34	23	23	5	5	1	—	25	–
188	188	Nalanda	198	33	33	160	77	83	6	7	65	71	1	—	57	1
189	189	Chamanpura	160	14	14	76	43	33	—	—	11	7	3	—	25	19
190	190	Chainpura	281	17	17	98	53	45	—	—	32	25	4	—	30	16
191	191	Barsingh-ka-Gurha	876	27	27	127	69	58	8	10	21	21	13	1	39	27
192	192	Udpura	739	86	86	408	213	195	15	13	45	48	56	1	126	93
193	193	Sakeda	502	2	2	7	3	4	—	—	1	4	—	—	2	4
194	194	Kanpura	304	6	6	15	9	6	—	—	2	3	1	—	6	—
195	195	Pema-ka-Khera	600	30	30	141	71	70	6	6	45	42	1	—	30	—
196	196	Hathi-ka-Gurha	259	Unpopulated												
197	197	Sooratpura	148	Unpopulated												
198	198	Mokhampura	261	Unpopulated												
199	199	Biharipura	723	Unpopulated												
TEHSIL : 5 - KAPASAN			215,218	20,036	20,499	99,182	51,149	48,033	8,367	7,907	5,610	5,113	11,827	1,639	32,941	12,848
1	1	Chak Papariya	323	1	1	5	3	2	3	2	—	—	—	—	2	2
2	2	Manohariya Khera	476	33	38	217	105	112	2	1	29	22	32	3	69	27
3	3	Chauthpura	1,603	52	60	519	283	236	63	67	80	62	59	3	207	105
4	4	Dhani	828	57	59	308	160	148	12	10	32	31	26	1	98	77
5	5	Anoppura	1,482	117	143	726	369	357	128	130	43	43	75	2	223	164
6	6	Sejgariya	745	75	75	372	195	177	24	13	32	26	49	2	131	57
7	7	Surajpura	284	58	58	252	156	96	10	4	34	24	5	—	98	10
8	8	Dhamana	6,325	459	471	2,462	1,261	1,201	235	229	148	136	430	103	787	422
9	9	Sanwaliya Khera	486	34	34	191	88	103	12	13	9	11	15	1	68	67
10	10	Gulabpura	534	35	35	163	92	71	3	3	13	9	4	—	64	39
11	11	Oron-ka-Khera	376	25	25	121	66	55	—	—	—	—	9	—	44	37
12	12	Mali Khera	1,080	138	138	722	361	361	28	31	32	32	17	1	256	249
13	13	Jashma	7,333	631	679	3,198	1,644	1,554	320	281	24	27	473	125	1019	422
14	14	Goojariya Khera	953	46	46	239	120	119	14	17	—	—	5	—	79	72
15	15	Loonera	2,129	215	218	724	377	347	35	30	65	51	70	8	257	145

WORKERS																				NON-WORKERS		Sl. No.
I		II		III		IV		V(a)		V(b)		VI		VII		VIII		IX		X		
M	F	M	F	M	F	M	F	M	F	M	F	M	F	M	F	M	F	M	F	M	F	
17	18	19	20	21	22	23	24	25	26	27	28	29	30	31	32	33	34	35	36	37	38	0
317	5	32	19	2	—	—	—	33	—	21	—	6	—	39	—	8	—	77	4	511	945	176
13	1	4	—	4	5	—	—	—	—	—	—	—	—	—	—	1	—	7	—	18	29	177
40	—	2	1	—	—	5	—	—	—	—	—	—	—	—	—	—	—	—	—	22	70	178
29	—	—	—	1	—	—	—	—	—	—	—	—	—	—	—	—	—	—	—	15	51	179
3	—	—	—	—	—	—	—	—	—	—	—	—	—	—	—	—	—	—	—	23	60	180
22	1	—	—	—	—	—	—	—	—	—	—	1	1	—	—	—	—	—	—	17	49	181
27	—	—	—	—	—	—	—	—	—	—	—	—	—	—	—	—	—	—	—	22	32	182
Unpopulated																						183
71	—	1	2	—	—	—	—	—	—	—	—	—	—	—	—	—	—	5	—	49	134	184
163	1	—	—	1	—	—	—	—	—	3	—	—	—	3	—	—	—	2	—	113	258	185
62	—	2	—	3	—	—	—	—	—	7	—	—	—	2	—	—	—	5	—	84	180	186
19	—	3	—	3	—	—	—	—	—	—	—	—	—	—	—	—	—	—	—	11	34	187
45	1	—	—	11	—	—	—	1	—	—	—	—	—	—	—	—	—	—	—	20	82	188
16	12	1	—	—	—	—	—	—	—	—	—	—	—	—	—	—	—	8	7	18	14	189
27	16	—	—	2	—	—	—	—	—	—	—	—	—	—	—	—	—	1	—	23	29	190
30	20	5	4	4	3	—	—	—	—	—	—	—	—	—	—	—	—	—	—	30	31	191
97	83	5	3	8	3	—	—	1	—	7	4	1	—	2	—	—	—	5	—	87	102	192
2	4	—	—	—	—	—	—	—	—	—	—	—	—	—	—	—	—	—	—	1	—	193
6	—	—	—	—	—	—	—	—	—	—	—	—	—	—	—	—	—	—	—	3	6	194
29	—	—	—	—	—	—	—	—	—	—	—	—	—	—	—	1	—	—	—	41	70	195
Unpopulated																						196
Unpopulated																						197
Unpopulated																						198
Unpopulated																						199
26,377		**1,479**		**1,304**		**102**		**911**		**996**		**140**		**593**		**156**		**883**		**18,208**		
10,306		**1,226**		**851**		**69**		**209**		**64**		**4**		**8**		—		**111**		**35,185**		
1	1	1	1	—	—	—	—	—	—	—	—	—	—	—	—	—	—	—	—	1	—	1
47	1	9	15	7	8	—	—	2	—	—	—	—	—	1	—	—	—	3	3	36	85	2
88	8	16	18	10	15	82	64	1	—	—	—	2	—	—	—	—	—	8	—	76	131	3
74	56	15	15	—	—	4	—	4	6	—	—	—	—	—	—	—	—	1	—	62	71	4
147	108	48	52	1	1	1	—	16	3	2	—	—	—	2	—	—	—	6	—	146	193	5
128	57	—	—	—	—	—	—	3	—	—	—	—	—	—	—	—	—	—	—	64	120	6
98	10	—	—	—	—	—	—	—	—	—	—	—	—	—	—	—	—	—	—	58	86	7
613	287	40	116	38	12	—	—	19	2	9	1	1	—	29	—	—	—	38	4	474	779	8
54	58	—	—	11	—	—	—	2	9	—	—	—	—	—	—	—	—	1	—	20	36	9
40	28	12	6	7	4	—	—	5	1	—	—	—	—	—	—	—	—	—	—	28	32	10
31	23	—	1	12	13	—	—	—	—	—	—	1	—	—	—	—	—	—	—	22	18	11
238	238	1	4	6	6	—	—	7	—	—	—	—	—	1	1	—	—	3	—	105	112	12
810	377	23	4	3	—	3	—	61	32	14	—	7	2	46	—	4	—	48	7	625	1,132	13
69	65	10	7	—	—	—	—	—	—	—	—	—	—	—	—	—	—	—	—	41	47	14
210	85	7	37	17	20	—	—	4	3	13	—	—	—	3	—	—	—	3	—	120	202	15

TEHSIL : 5 - KAPASAN

Sl. No.	Code No.	Name of Village	Area (in acres)	Occupied Residential Houses	Households	TOTAL POPULATION			Scheduled Castes		Scheduled Tribes		Literate and Educated Persons		Total Workers (I-IX)	
						P	M	F	M	F	M	F	M	F	M	F
0	1	2	3	4	5	6	7	8	9	10	11	12	13	14	15	16
16	16	Dewaron-ka-Khera	1,080	83	83	389	201	188	29	35	36	39	42	—	143	131
17	17	Rooppura	652	35	35	178	95	83	8	9	53	44	3	—	56	53
18	18	Kana Khera	1,802	97	97	452	243	209	28	24	22	16	9	—	163	131
19	19	Singhariya	312				Unpopulated									
20	20	Mewada	1,985	167	167	960	507	453	206	191	41	38	79	4	343	217
21	21	Binoda Khera	877	19	20	117	55	62	—	2	22	18	7	—	34	29
22	22	Dewariya	1,271	105	126	667	333	334	51	47	10	8	76	—	238	171
23	23	Dowani	2,505	214	214	984	520	464	69	63	17	21	148	5	339	279
24	24	Taswariya	2,075	127	127	715	364	351	83	71	7	6	75	—	251	73
25	25	Chaukha Khera	361	49	54	296	139	157	12	16	—	—	15	—	92	67
26	26	Keshar Kheri	1,125	119	119	535	271	264	23	22	18	14	41	1	176	36
27	27	Bamaniya	1,981	178	182	913	456	457	80	71	21	16	211	50	246	29
28	28	Babariya Khera	786	59	69	343	173	170	20	18	47	52	27	2	112	2
29	29	Lakha-ka-Khera	608	26	37	198	96	102	4	3	19	15	14	—	62	3
30	30	Chatarbhujpura	393	47	47	239	127	112	12	2	37	34	14	—	76	21
31	31	Turkiya Khurd	1,072	109	131	731	371	360	15	17	43	49	82	4	241	139
32	32	Moti Khera	309	29	29	150	70	80	47	58	4	4	4	—	55	41
33	33	Hingoriya	1,777	154	154	711	376	335	38	39	25	19	79	3	225	93
34	34	Turkiya Kalan	1,803	128	128	650	351	299	69	61	24	21	70	6	219	27
35	35	Langach	1,953	232	232	1,170	585	585	98	98	2	3	165	31	390	262
36	36	Jaisinghpura	1,289	98	98	444	224	220	29	33	10	9	39	1	167	51
37	37	Saropa	1,537	115	122	664	345	319	62	62	64	62	62	2	243	206
38	38	Kodiya Kheri	764	70	70	368	192	176	39	32	27	16	25	3	110	6
39	39	Banakiya Kalan	2,390	285	285	1,322	669	653	115	118	20	21	143	6	430	170
40	40	Bhanwarkiya	1,008	112	112	608	302	306	37	30	6	12	61	2	220	204
41	41	Singhpur	4,899	634	634	3,029	1,581	1,448	171	166	162	154	431	89	1032	746
42	42	Banakiya Khurd	1,181	131	131	643	329	314	39	37	6	1	54	1	222	66
43	43	Samrathpura	1,137	43	43	218	118	100	14	13	13	17	4	—	80	60
44	44	Chhapri	2,219	156	156	729	350	379	108	109	27	31	85	13	267	286
45	45	Moda Khera	651	104	105	488	260	228	69	62	—	—	26	—	172	168
46	46	Dolji-ka-Khera	262	32	32	156	79	77	9	15	—	—	11	—	54	19
47	47	Mataji-ka-Kheri	895	103	103	464	236	228	49	47	11	18	34	5	158	117
48	48	Kankariya	1,295	89	89	476	252	224	8	5	68	56	60	3	172	57
49	49	Benipuriya	601	52	52	270	142	128	26	21	16	16	70	1	89	33
50	50	Nimbahera	3,118	317	317	1,524	777	747	126	134	84	93	185	18	516	232
51	51	Parsa Khera	276	26	26	144	62	82	10	10	—	—	1	—	49	62
52	52	Rajpura	369	24	24	126	55	71	5	7	5	10	4	—	49	57
53	53	Pandoli	2,868	360	360	1,575	830	745	113	110	58	43	236	17	546	193
54	54	Ranchhorpura	613	39	39	210	103	107	12	6	—	—	22	—	64	11
55	55	Govindpura	457	23	23	133	69	64	—	—	35	27	—	—	53	11
56	56	Kacholiya	1,153	96	98	465	223	242	9	9	31	31	68	6	149	149
57	57	Indrapura	371	4	4	20	10	10	6	6	2	—	—	—	8	7
58	58	Balarda	1,304	118	118	600	322	278	58	51	67	59	44	—	216	67
59	59	Ren-ka-Khera	1,003	99	99	523	266	257	13	8	59	59	41	3	175	10
60	60	Khaliya Kheri	292	35	35	146	74	72	22	15	3	9	7	3	51	11

WORKERS																				NON-WORKERS		Sl. No.
I		II		III		IV		V(a)		V(b)		VI		VII		VIII		IX		X		
M	F	M	F	M	F	M	F	M	F	M	F	M	F	M	F	M	F	M	F	M	F	
17	18	19	20	21	22	23	24	25	26	27	28	29	30	31	32	33	34	35	36	37	38	0
108	105	3	6	—	—	—	—	—	—	28	19	2	—	—	—	—	—	2	1	58	57	16
51	47	2	1	3	5	—	—	—	—	—	—	—	—	—	—	—	—	—	—	39	30	17
149	120	3	4	1	1	—	—	6	5	2	—	—	—	1	1	—	—	1	—	80	78	18
										Unpopulated												19
263	187	—	—	2	1	—	—	8	1	3	—	—	—	—	—	—	—	67	28	164	236	20
30	25	—	2	4	2	—	—	—	—	—	—	—	—	—	—	—	—	—	—	21	33	21
187	141	12	7	—	—	—	—	8	5	31	18	—	—	—	—	—	—	—	—	95	163	22
323	277	1	—	4	2	—	—	1	—	8	—	1	—	—	—	—	—	1	—	181	185	23
228	70	5	3	—	—	—	—	7	—	2	—	—	—	—	—	—	—	9	—	113	278	24
89	61	2	5	1	1	—	—	—	—	—	—	—	—	—	—	—	—	—	—	47	90	25
140	—	18	20	17	15	—	—	—	—	—	—	—	—	—	1	—	—	1	—	95	228	26
159	11	11	16	1	—	—	—	50	2	—	—	—	—	—	—	3	—	22	—	210	428	27
92	1	2	—	—	—	—	—	2	1	13	—	1	—	—	—	—	—	2	—	61	168	28
61	3	—	—	—	—	—	—	—	—	1	—	—	—	—	—	—	—	—	—	34	99	29
63	14	5	6	6	1	—	—	—	—	—	—	—	—	—	—	—	—	2	—	51	91	30
212	117	26	22	—	—	—	—	—	—	—	—	—	—	—	—	—	—	3	—	130	221	31
45	37	—	1	7	3	—	—	—	—	2	—	1	—	—	—	—	—	—	—	15	39	32
183	85	16	6	6	1	—	—	4	—	7	1	—	—	4	—	1	—	4	—	151	242	33
209	27	4	—	2	—	—	—	—	—	—	—	—	—	2	—	1	—	1	—	132	272	34
325	232	6	5	25	16	—	—	4	8	9	1	3	—	12	—	2	—	4	—	195	323	35
141	32	3	—	18	19	—	—	—	—	—	—	1	—	1	—	—	—	3	—	57	169	36
195	164	5	3	32	32	—	—	7	7	1	—	—	—	1	—	—	—	2	—	102	113	37
93	5	4	1	10	—	—	—	1	—	—	—	2	—	—	—	—	—	—	—	82	170	38
364	154	10	9	10	5	—	—	8	—	17	2	—	—	6	—	1	—	14	—	239	483	39
207	195	4	1	5	7	—	—	1	1	—	—	—	—	—	—	—	—	3	—	82	102	40
666	576	68	72	91	47	—	—	46	43	37	1	8	—	66	—	2	—	48	7	549	702	41
198	48	1	1	23	17	—	—	—	—	—	—	—	—	—	—	—	—	—	—	107	248	42
58	48	5	4	16	8	—	—	—	—	—	—	—	—	1	—	—	—	—	—	38	40	43
257	281	3	5	1	—	—	—	—	—	—	—	—	—	2	—	—	—	4	—	83	93	44
172	168	—	—	—	—	—	—	—	—	—	—	—	—	—	—	—	—	—	—	88	60	45
48	19	5	—	—	—	—	—	—	—	—	—	—	—	—	—	—	—	1	—	25	58	46
143	98	10	19	—	—	—	—	—	—	4	—	—	—	1	—	—	—	—	—	78	111	47
134	42	13	7	14	8	—	—	3	—	1	—	2	—	2	—	—	—	3	—	80	167	48
70	26	5	2	9	4	—	—	—	—	—	—	2	1	—	—	—	—	3	—	53	95	49
432	206	19	9	21	11	—	—	11	5	4	—	3	—	16	—	—	—	10	1	261	515	50
49	62	—	—	—	—	—	—	—	—	—	—	—	—	—	—	—	—	—	—	13	20	51
49	56	—	1	—	—	—	—	—	—	—	—	—	—	—	—	—	—	—	—	6	14	52
410	154	20	6	39	29	—	—	10	—	3	3	—	—	16	—	19	—	29	1	284	552	53
53	9	1	—	9	2	—	—	—	—	—	—	—	—	—	—	—	—	1	—	39	96	54
39	5	8	6	6	—	—	—	—	—	—	—	—	—	—	—	—	—	—	—	16	53	55
135	139	7	6	—	—	—	—	4	4	—	—	—	—	1	—	2	—	—	—	74	93	56
8	7	—	—	—	—	—	—	—	—	—	—	—	—	—	—	—	—	—	—	2	3	57
205	60	5	7	—	—	—	—	2	—	—	—	—	—	—	—	—	—	4	—	106	211	58
156	8	—	—	9	2	—	—	6	—	—	—	—	—	—	—	3	—	1	—	91	247	59
46	11	4	—	—	—	—	—	—	—	—	—	—	—	—	—	—	—	1	—	23	61	60

TEHSIL : 5 - KAPASAN

Sl. No.	Code No.	Name of Village	Area (in acres)	Occupied Residential Houses	Households	TOTAL POPULATION			Scheduled Castes		Scheduled Tribes		Literate and Educated Persons		Total Workers (I-IX)	
						P	M	F	M	F	M	F	M	F	M	F
0	1	2	3	4	5	6	7	8	9	10	11	12	13	14	15	16
61	61	Kachhiya Kheri	446	81	81	398	198	200	—	—	—	—	24	—	138	16
62	62	Pawatiya	708	46	46	211	121	90	9	8	20	13	6	—	76	28
63	63	Dama Khera	1,245	140	140	611	315	296	46	35	36	38	60	1	210	61
64	64	Randiyardi	707	62	62	279	147	132	14	10	39	37	32	2	93	76
65	65	Tara Kheri	926	103	103	489	247	242	20	22	48	49	76	5	147	107
66	66	Kishaniya Kheri	392	18	18	102	48	54	—	—	4	4	22	11	23	2
67	67	Sandiyarda	1,077	74	74	425	228	197	6	5	64	51	55	—	152	124
68	68	Rama Khera	2,005	129	129	698	381	317	28	33	22	17	56	6	252	2
69	69	Balad	751	51	51	239	129	110	29	21	15	14	19	—	78	46
70	70	Sardarpura	274				Unpopulated									
71	71	Kalyanpura	908	92	92	451	226	225	10	6	32	42	20	—	172	102
72	72	Mungana	4,476	437	440	1,972	1,004	968	129	139	147	141	350	28	656	347
73	73	Raipuriya Khurd	851	54	54	244	129	115	10	3	27	26	44	—	84	53
74	74	Shambhoopura	186	16	21	78	38	40	2	4	10	10	13	—	25	26
75	75	Usrol	2,001	137	137	646	342	304	48	52	93	73	65	3	220	96
76	76	Bari	989	88	88	386	222	164	80	59	26	22	18	—	136	15
77	77	Jajron-ka-Khera	499	79	79	322	172	150	5	6	74	57	29	2	114	40
78	78	Phalasiya (Khalsa)	2,590	120	120	562	295	267	56	45	32	29	69	5	183	22
79	79	Kheri	1,008	82	82	414	208	206	28	29	70	82	16	—	149	66
80	80	Sadipura	505	40	40	192	102	90	38	39	11	8	3	—	69	15
81	81	Kankarwa	3,845	581	619	2,969	1,521	1,448	230	229	132	126	421	65	877	271
82	82	Sadri	1,332	165	165	789	391	398	65	59	85	77	112	42	251	95
83	83	Ajan Khera	1,102	86	86	442	220	222	74	69	5	8	40	5	155	6
84	84	Jawa	498	38	40	200	92	108	3	3	10	11	17	—	69	8
85	85	Patoliya	3,394	230	230	1,180	608	572	71	59	67	53	182	24	383	9
86	86	Pari	3,546	303	303	1,452	728	724	156	153	71	59	130	13	476	192
87	87	Rawatiya	1,926	165	165	724	366	358	91	78	63	61	99	8	237	130
88	88	Matuniya	669	74	74	359	178	181	29	36	46	48	13	4	113	—
89	89	Bhupalsagar	1,893	676	678	2,851	1,674	1,177	153	118	116	117	735	212	1065	126
90	90	Bond @ Bool	1,151	167	167	778	412	366	59	26	58	47	81	10	243	136
91	91	Tanda	293	91	91	449	235	214	25	23	36	32	57	2	157	83
92	92	Kherli	308	29	29	147	72	75	2	2	4	3	18	5	51	16
93	93	Harmatiya	761	44	44	263	140	123	32	34	17	12	34	2	84	36
94	94	Bhupalnagar	2,290	157	158	794	412	382	57	55	47	36	78	2	256	126
95	95	Sanwata	2,064	134	134	670	351	319	55	51	57	49	18	2	236	—
96	96	Phalasiya	631	46	46	216	104	112	8	9	—	—	12	3	71	32
97	97	Babrana	2,660	242	242	1,237	608	629	150	133	69	60	119	31	404	31
98	98	Danta	1,522	152	152	754	385	369	37	37	77	80	72	8	241	2
99	99	Jakar Khera	255	13	16	98	48	50	5	4	—	—	11	—	31	14
100	100	Roliya	1,000	207	207	929	496	433	69	76	68	53	91	—	340	198
101	101	Kolpura	1,229	92	92	417	222	195	11	13	29	31	54	2	147	13
102	102	Talab Panchmoja	254				Unpopulated									
103	103	Joona-keer-Khera	195	47	48	224	112	112	1	1	—	—	14	—	74	8
104	104	Ali	302	5	5	9	7	2	—	—	—	—	3	—	5	—
105	105	Bhagwanpura	277	3	3	11	5	6	—	—	—	—	—	—	3	4

WORKERS																				NON-WORKERS		Sl. No.
I		II		III		IV		V(a)		V(b)		VI		VII		VIII		IX		X		
M	F	M	F	M	F	M	F	M	F	M	F	M	F	M	F	M	F	M	F	M	F	
17	18	19	20	21	22	23	24	25	26	27	28	29	30	31	32	33	34	35	36	37	38	0
134	15	—	1	4	—	—	—	—	—	—	—	—	—	—	—	—	—	—	—	60	184	61
75	28	—	—	—	—	—	—	—	—	—	—	—	—	—	—	—	—	1	—	45	62	62
175	36	16	18	—	—	—	—	5	4	—	—	—	—	6	—	—	—	8	3	105	235	63
88	76	—	—	—	—	—	—	3	—	—	—	1	—	—	—	—	—	1	—	54	56	64
130	102	—	—	6	5	—	—	—	—	1	—	—	—	4	—	1	—	5	—	100	135	65
22	2	—	—	—	—	—	—	—	—	—	—	—	—	—	—	—	—	1	—	25	52	66
145	123	—	—	—	—	—	—	1	—	1	—	—	—	—	—	4	—	1	1	76	73	67
221	2	1	—	—	—	—	—	—	—	27	—	1	—	—	—	2	—	—	—	129	315	68
58	43	5	3	3	—	—	—	—	—	12	—	—	—	—	—	—	—	—	—	51	64	69
Unpopulated																						70
150	101	—	1	2	—	—	—	—	—	7	—	—	—	—	—	11	—	2	—	54	123	71
501	323	9	8	41	11	—	—	18	3	24	1	4	—	15	—	11	—	33	1	348	621	72
73	46	9	7	—	—	—	—	—	—	2	—	—	—	—	—	—	—	—	—	45	62	73
21	25	3	1	—	—	—	—	1	—	—	—	—	—	—	—	—	—	—	—	13	14	74
146	41	10	25	41	27	—	—	8	3	3	—	6	—	2	—	4	—	—	—	122	208	75
114	13	5	1	6	1	—	—	—	—	10	—	1	—	—	—	—	—	—	—	86	149	76
85	34	12	6	8	—	—	—	2	—	5	—	1	—	—	—	1	—	—	—	58	110	77
143	4	3	2	33	15	—	—	2	1	—	—	—	—	—	—	—	—	2	—	112	245	78
145	64	2	1	—	—	—	—	1	1	1	—	—	—	—	—	—	—	—	—	59	140	79
59	9	4	—	4	—	—	—	2	2	—	—	—	—	—	—	—	—	—	4	33	75	80
767	254	22	9	3	—	—	—	21	3	3	1	—	—	21	3	3	—	37	1	644	1,177	81
210	84	21	11	3	—	—	—	2	—	4	—	—	—	4	—	2	—	5	—	140	303	82
142	2	3	—	9	4	—	—	—	—	—	—	—	—	—	—	—	—	1	—	65	216	83
61	—	3	—	5	8	—	—	—	—	—	—	—	—	—	—	—	—	—	—	23	100	84
371	9	—	—	2	—	—	—	4	—	2	—	—	—	1	—	1	—	2	—	225	563	85
351	108	33	26	52	54	—	—	—	—	25	2	2	—	4	—	2	—	7	2	252	532	86
192	103	15	9	18	17	—	—	6	1	—	—	—	—	1	—	2	—	3	—	129	228	87
108	—	—	—	—	—	—	—	—	—	2	—	—	—	—	—	—	—	3	—	65	181	88
307	23	66	76	8	5	—	—	15	4	421	3	26	—	60	1	44	—	118	14	609	1,051	89
204	120	4	15	—	—	—	—	—	1	25	—	—	—	1	—	—	—	9	—	169	230	90
127	63	2	18	7	1	—	—	3	—	10	1	—	—	—	—	—	—	8	—	78	131	91
48	16	1	—	—	—	—	—	1	—	1	—	—	—	—	—	—	—	—	—	21	59	92
70	33	12	3	—	—	—	—	—	—	1	—	—	—	—	—	—	—	1	—	56	87	93
221	100	31	25	—	—	—	—	2	—	1	—	—	—	—	—	—	—	1	1	156	256	94
216	—	1	—	10	—	—	—	—	—	4	—	1	—	2	—	1	—	1	—	115	319	95
70	32	—	—	—	—	—	—	—	—	—	—	1	—	—	—	—	—	—	—	33	80	96
337	4	2	—	28	25	—	—	15	—	7	—	—	—	6	—	1	—	8	2	204	598	97
214	2	1	—	—	—	—	—	18	—	3	—	—	—	2	—	—	—	3	—	144	367	98
25	13	2	1	—	—	—	—	4	—	—	—	—	—	—	—	—	—	—	—	17	36	99
290	163	13	14	7	16	—	—	18	4	1	—	—	—	4	—	—	—	7	1	156	235	100
129	7	7	5	10	1	—	—	1	—	—	—	—	—	—	—	—	—	—	—	75	182	101
Unpopulated																						102
67	4	—	—	—	—	6	4	1	—	—	—	—	—	—	—	—	—	—	—	38	104	103
—	—	—	—	—	—	—	—	—	—	—	—	—	—	4	—	—	—	1	—	2	2	104
3	4	—	—	—	—	—	—	—	—	—	—	—	—	—	—	—	—	—	—	2	2	105

TEHSIL : 5 - KAPASAN

Sl. No.	Code No.	Name of Village	Area (in acres)	Occupied Residential Houses	Households	TOTAL POPULATION			Scheduled Castes		Scheduled Tribes		Literate and Educated Persons		Total Workers (I-IX)	
						P	M	F	M	F	M	F	M	F	M	F
0	1	2	3	4	5	6	7	8	9	10	11	12	13	14	15	16
106	106	Haka Kheri	1,418	111	118	571	321	250	81	71	4	4	66	8	206	93
107	107	Roopa Kheri	1,443	105	111	541	272	269	15	18	34	33	62	1	188	78
108	108	Arniya	881	93	93	379	193	186	81	79	13	8	20	—	134	9
109	109	Jelwal-ka-Khera	542	34	34	168	78	90	9	10	8	9	1	—	61	15
110	110	Nariya	1,160	48	48	235	120	115	38	49	6	5	12	—	86	25
111	111	Kalyanpura	792	42	42	222	107	115	30	32	15	9	11	—	61	59
112	112	Surajpura	500	35	35	149	73	76	9	17	9	8	14	—	53	50
113	113	Jheetiya	1,368	121	122	579	305	274	68	68	34	30	65	4	226	152
114	114	Jalampura	325	8	8	46	23	23	18	17	—	—	2	—	16	12
115	115	Fatchpura	609	58	58	244	127	117	36	40	5	3	20	3	91	67
116	116	Tarnaon-ka-Khera	798	141	141	700	351	349	105	113	15	12	93	3	221	67
117	117	Godiyana	816	45	45	239	124	115	23	19	13	12	21	—	88	33
118	118	Rampuriya	197	8	11	60	35	25	16	10	—	—	13	1	21	12
119	119	Surpur	1,928	171	171	839	440	399	71	59	18	21	91	23	300	233
120	120	Surpuri	923	92	92	420	218	202	47	58	39	36	41	1	142	2
121	121	Khanji-ka-Khera	105	10	10	70	39	31	10	8	—	—	14	5	21	2
122	122	Jaipura	1,424	98	98	498	265	233	28	25	—	—	25	1	152	57
123	123	Undayla	312	34	34	167	86	81	3	2	18	20	27	1	56	3
124	124	Ramthali	1,208	137	149	715	375	340	91	76	38	29	103	11	265	84
125	125	Hathiyana	2,691	317	323	1,477	748	729	245	235	4	3	159	33	486	165
126	126	Roodri	1,464	109	122	649	315	334	65	64	9	6	90	4	204	188
127	127	Shambhoopura	517	66	66	319	160	159	13	12	11	6	44	2	104	108
128	128	Uchnar Khurd	1,671	174	174	719	359	360	91	89	9	6	177	12	261	81
129	129	Gumanpura	484	43	44	208	110	98	10	12	35	33	13	—	75	68
130	130	Jawanpura	605	61	62	297	143	154	6	4	27	27	14	—	110	110
131	131	Rughnathpura	405	111	111	519	259	260	5	11	3	2	75	4	170	16
132	132	Ummedpura	480	42	59	277	133	144	40	41	22	24	37	—	83	74
133	133	Karkara	1,656	132	133	654	334	320	73	72	1	—	39	10	223	90
134	134	Hamerpura	912	40	40	197	102	95	5	2	12	8	15	1	69	28
135	135	Heengwaniya	718	107	108	530	272	258	47	47	35	33	45	3	164	1
136	136	Gundli	1,520	130	130	611	328	283	48	39	52	52	82	6	203	—
137	137	Akola	6,093	1,168	1,179	5,714	2,928	2,786	515	502	204	175	1096	260	1695	261
138	138	Chokri	1,283	63	85	453	240	213	41	35	35	29	78	1	146	7
139	139	Chorbari	1,041	163	177	1,031	508	523	15	14	74	63	178	16	306	84
140	140	Nilod	2,611	263	263	1,191	638	553	199	159	60	59	131	3	410	137
141	141	Joyra	1,244	123	123	624	316	308	35	26	91	85	60	3	193	10
142	142	Babariya Khera	743	64	66	307	159	148	—	1	43	36	35	—	105	5
143	143	Badwai	1,231	89	100	499	254	245	29	24	98	72	27	3	157	9
144	144	Kanwarpura	451	54	54	251	135	116	3	5	34	30	30	—	85	12
145	145	Amarpura	208	14	14	62	32	30	—	—	—	—	13	—	13	2
146	146	Dareeba	101	11	11	66	31	35	7	10	3	5	14	—	17	—
147	147	Murla	1,152	75	75	367	190	177	15	18	73	69	35	3	124	3
148	148	Lalawas	405	28	41	209	108	101	9	5	30	39	7	—	68	1
149	149	Pema Khera	370	17	17	99	52	47	9	7	43	40	3	—	32	—
150	150	Daulatpura	458	36	42	270	131	139	24	25	20	18	37	1	73	22

RURAL PRIMARY CENSUS ABSTRACT

WORKERS																				NON-WORKERS		Sl. No.
I		II		III		IV		V(a)		V(b)		VI		VII		VIII		IX		X		
M	F	M	F	M	F	M	F	M	F	M	F	M	F	M	F	M	F	M	F	M	F	
17	18	19	20	21	22	23	24	25	26	27	28	29	30	31	32	33	34	35	36	37	38	0
179	88	22	4	—	6	—	—	—	—	—	—	1	—	3	—	—	—	1	—	115	152	106
153	64	3	2	25	8	—	—	3	—	—	—	3	—	—	—	—	—	1	4	84	191	107
129	8	2	1	—	—	—	—	3	—	—	—	—	—	—	—	—	—	—	—	59	177	108
53	13	5	—	2	2	—	—	—	—	1	—	—	—	—	—	—	—	—	—	17	75	109
65	15	2	10	16	—	—	—	1	—	—	—	—	—	1	—	—	—	1	—	34	90	110
59	59	—	—	—	—	—	—	1	—	—	—	—	—	—	—	—	—	1	—	46	56	111
49	50	1	—	2	—	—	—	1	—	—	—	—	—	—	—	—	—	—	—	20	26	112
189	142	30	10	—	—	—	—	4	—	—	—	—	—	1	—	1	—	1	—	79	122	113
16	12	—	—	—	—	—	—	—	—	—	—	—	—	—	—	—	—	—	—	7	11	114
90	67	—	—	—	—	—	—	—	—	1	—	—	—	—	—	—	—	—	—	36	50	115
188	57	12	10	—	—	—	—	10	—	9	—	1	—	—	—	—	—	1	—	130	282	116
76	24	4	1	6	8	—	—	—	—	—	—	—	—	—	—	—	—	2	—	36	82	117
21	12	—	—	—	—	—	—	—	—	—	—	—	—	—	—	—	—	—	—	14	13	118
261	219	8	7	—	—	—	—	16	7	—	—	—	—	7	—	1	—	7	—	140	166	119
101	2	37	—	—	—	—	—	—	—	3	—	—	—	—	—	—	—	1	—	76	200	120
15	1	1	1	—	—	—	—	2	—	—	—	—	—	—	—	—	—	3	—	18	29	121
145	56	2	1	—	—	—	—	3	—	—	—	—	—	1	—	—	—	1	—	113	176	122
46	3	9	—	—	—	—	—	—	—	—	—	—	—	1	—	—	—	—	—	30	78	123
188	20	19	32	30	30	1	—	10	2	—	—	12	—	4	—	—	—	1	—	110	256	124
356	110	29	20	47	29	2	—	18	3	—	—	3	—	11	1	2	—	18	2	262	564	125
196	188	4	—	—	—	—	—	—	—	—	—	—	—	2	—	—	—	2	—	111	146	126
85	88	4	9	10	10	—	—	3	1	2	—	—	—	—	—	—	—	—	—	56	51	127
190	56	49	24	5	1	—	—	8	—	2	—	—	—	4	—	—	—	3	—	98	279	128
75	68	—	—	—	—	—	—	—	—	—	—	—	—	—	—	—	—	—	—	35	30	129
108	109	—	1	1	—	—	—	1	—	—	—	—	—	—	—	—	—	—	—	33	44	130
103	1	10	4	44	11	—	—	1	—	1	—	—	—	3	—	1	—	7	—	89	244	131
58	55	1	—	4	4	—	—	19	14	—	—	—	—	—	—	—	—	1	1	50	70	132
167	55	17	6	17	27	—	—	11	1	3	—	—	—	4	—	—	—	4	1	111	230	133
48	20	6	4	7	4	—	—	8	—	—	—	—	—	—	—	—	—	—	—	33	67	134
138	1	22	—	2	—	—	—	1	—	—	—	—	—	1	—	—	—	—	—	108	257	135
199	—	—	—	3	—	—	—	—	—	—	—	—	—	—	—	—	—	1	—	125	283	136
994	121	108	82	38	34	3	1	207	5	86	5	14	—	128	—	15	—	102	13	1,233	2,525	137
123	2	16	2	6	2	—	—	—	—	1	—	—	—	—	—	—	—	—	1	94	206	138
207	19	52	19	34	46	—	—	—	—	6	—	—	—	1	—	1	—	5	—	202	439	139
319	89	7	5	51	43	—	—	3	—	5	—	10	—	1	—	1	—	13	—	228	416	140
158	2	12	1	15	6	—	—	4	1	—	—	1	—	1	—	—	—	2	—	123	298	141
95	2	7	2	2	—	—	—	1	—	—	—	—	1	—	—	—	—	—	—	54	143	142
136	—	14	1	4	8	—	—	1	—	—	—	—	—	2	—	—	—	—	—	97	236	143
85	11	—	1	—	—	—	—	—	—	—	—	—	—	—	—	—	—	—	—	50	104	144
12	2	—	—	—	—	—	—	—	—	—	—	—	—	—	—	—	—	1	—	19	28	145
17	—	—	—	—	—	—	—	—	—	—	—	—	—	—	—	—	—	—	—	14	35	146
120	1	2	2	—	—	—	—	1	—	—	—	—	—	—	—	—	—	1	—	66	174	147
59	—	1	1	8	—	—	—	—	—	—	—	—	—	—	—	—	—	—	—	40	100	148
32	—	—	—	—	—	—	—	—	—	—	—	—	—	—	—	—	—	—	—	20	47	149
63	8	8	13	—	1	—	—	1	—	—	—	—	—	—	—	—	—	1	—	58	117	150

TEHSIL : 5 - KAPASAN, 6 - BHADESAR

Sl. No.	Code No.	Name of Village	Area (in acres)	Occupied Residential Houses	Households	TOTAL POPULATION			Scheduled Castes		Scheduled Tribes		Literate and Educated Persons		Total Workers (I-IX)	
						P	M	F	M	F	M	F	M	F	M	F
0	1	2	3	4	5	6	7	8	9	10	11	12	13	14	15	16
151	151	Narji-ki-Bhagal	145	23	24	135	71	64	3	1	15	12	13	3	40	11
152	152	Moochh-ki-Bhagal	28				Unpopulated					—				
153	153	Kalyanpura	1,083	22	29	152	82	70	20	21	4	3	19	2	40	26
154	154	Balla-ki-Bhagal	172	6	6	33	19	14	—	—	—	—	4	—	17	7
155	155	Gojaron-ki-Bhagal	878	45	46	178	91	87	—	—	25	23	12	2	58	—
156	156	Nandoli Kalan	1,117	79	80	393	207	186	38	41	31	30	22	—	135	—
157	157	Geelund	608	41	41	242	126	116	16	11	45	46	14	—	85	—
158	158	Tana	3,822	454	454	2,107	1,051	1,056	230	210	68	66	353	81	625	75
159	159	Nawalpura	542	41	41	194	102	92	4	6	1	—	21	9	61	—
160	160	Kabeerji-ki-Bhagal	460	35	35	203	103	100	6	4	1	—	17	—	62	—
161	161	Dhanna-ki-Bhagal	441	61	61	283	155	128	34	27	33	26	1	—	93	4
162	162	Kanar Khera	1,133	79	79	385	197	188	36	32	24	30	17	—	130	1
163	163	Rampuriya	1,958	112	112	539	276	263	72	70	58	52	60	4	179	37
164	164	Chakuda	859	110	114	546	272	274	41	41	26	27	65	13	155	12
165	165	Chakudi	1,059	77	77	370	188	182	18	16	15	14	16	1	129	1
166	166	Suratpura	388	40	40	184	91	93	24	22	34	35	5	—	61	1
167	167	Pitambarpuriya	319	25	25	133	70	63	12	14	6	3	12	—	46	2
168	168	Karjali	3,573	261	271	1,252	632	620	122	119	102	84	106	13	410	11
169	169	Govardhanpura	246	19	24	130	63	67	2	3	2	5	—	—	39	1
170	170	Biroli	743	37	43	188	100	88	4	6	29	27	13	—	58	—
171	171	Ghaslon-ka-Khera	603	61	61	299	154	145	46	39	8	7	8	1	112	90
172	172	Heeraji-ka-Khera	973	116	130	611	313	298	181	169	2	2	55	1	189	55
173	173	Ranwon-ka-Khera	431	26	27	120	69	51	—	—	27	12	7	—	39	8
174	174	Kiron-ka-Khera	625	50	53	256	133	123	12	5	11	11	15	1	77	34
175	175	Khera Kiran	224	36	37	176	93	83	—	—	—	—	4	—	54	32
176	176	Jeewa Khera	434	8	17	68	35	33	—	—	1	1	5	—	23	16
177	177	Thepariyon-ka-Khera	367	26	31	178	95	83	11	5	—	—	5	—	66	4
178	178	Dantoli	703	47	47	204	115	89	4	2	30	20	9	5	73	35
179	179	Bheemkhand	1,444	32	32	395	199	196	24	14	43	42	29	11	127	5
180	180	Peepal Kheri	831	46	50	240	119	121	20	24	16	11	13	1	73	7
181	181	Umand	1,894	225	225	1,073	559	514	118	108	43	37	104	26	315	82
182	182	Teja Khera	67	10	10	54	26	28	4	5	—	—	4	—	14	6
183	183	Nathi-ka-Khera	878	37	37	167	82	85	14	14	18	15	—	—	67	63
184	184	Uchnar Kalan	1,330	144	144	609	302	307	52	50	5	2	33	7	224	204
TEHSIL : 6 - BHADESAR			**133,976**	**12,196**	**12,611**	**59,501**	**30,725**	**28,776**	**5,039**	**4,636**	**2,215**	**2,058**	**6,394**	**1,053**	**19,088**	**6,723**
1	1	Neel-ka-Khera	282	15	15	78	44	34	—	—	—	—	4	—	24	5
2	2	Rewaliya Khurd	2,905	190	190	853	435	418	79	64	7	9	54	3	288	32
3	3	Manpura	793	40	40	240	129	111	61	54	—	—	15	—	67	52
4	4	Rewaliya Kalan	1,277	47	47	472	238	234	52	40	—	—	35	3	144	30
5	5	Ban Nathpura	958	46	46	269	148	121	81	70	—	—	1	—	111	82

WORKERS																		NON-WORKERS		Sl. No.
I		II		III		IV		V(a)		V(b)		VI		VII		VIII		IX		X		
M	F	M	F	M	F	M	F	M	F	M	F	M	F	M	F	M	F	M	F	M	F	
17	18	19	20	21	22	23	24	25	26	27	28	29	30	31	32	33	34	35	36	37	38	0
34	8	5	3	—	—	—	—	—	—	—	—	—	—	—	—	—	—	1	—	31	53	151
										Unpopulated												152
38	15	2	11	—	—	—	—	—	—	—	—	—	—	—	—	—	—	—	—	42	44	153
12	7	—	—	1	—	—	—	—	—	3	—	—	—	—	—	1	—	—	—	2	7	154
58	—	—	—	—	—	—	—	—	—	—	—	—	—	—	—	—	—	—	—	33	87	155
126	—	6	—	—	—	—	—	2	—	—	—	—	—	—	—	—	—	1	—	72	186	156
83	—	2	—	—	—	—	—	—	—	—	—	—	—	—	—	—	—	—	—	41	116	157
398	53	19	10	17	3	—	—	57	7	36	—	13	—	47	—	2	—	36	2	426	981	158
52	—	—	—	7	—	—	—	—	—	—	—	—	—	—	—	1	—	1	—	41	92	159
56	—	—	—	4	—	—	—	—	—	1	—	—	—	—	—	—	—	1	—	41	100	160
89	1	1	3	—	—	—	—	2	—	—	—	—	—	—	—	—	—	1	—	62	124	161
122	1	6	—	—	—	—	—	—	—	—	—	—	—	1	—	—	—	1	—	67	187	162
149	22	9	4	15	8	—	—	—	—	2	1	—	—	—	—	—	—	4	2	97	226	163
135	7	9	2	—	—	—	—	4	3	2	—	—	—	1	—	1	—	3	—	117	262	164
115	—	7	—	7	1	—	—	—	—	—	—	—	—	—	—	—	—	—	—	59	181	165
55	1	3	—	1	—	—	—	1	—	—	—	1	—	—	—	—	—	—	—	30	92	166
37	—	6	1	—	—	—	—	—	—	—	—	—	—	—	—	—	—	3	1	24	61	167
390	10	2	—	—	—	—	—	8	—	2	—	—	—	5	—	—	—	3	1	222	609	168
39	1	—	—	—	—	—	—	—	—	—	—	—	—	—	—	—	—	—	—	24	66	169
57	—	—	—	—	—	—	—	—	—	1	—	—	—	—	—	—	—	—	—	42	88	170
112	90	—	—	—	—	—	—	—	—	—	—	—	—	—	—	—	—	—	—	42	55	171
167	2	20	53	—	—	—	—	—	—	—	—	—	—	—	—	—	—	2	—	124	243	172
34	2	5	6	—	—	—	—	—	—	—	—	—	—	—	—	—	—	—	—	30	43	173
69	25	8	9	—	—	—	—	—	—	—	—	—	—	—	—	—	—	—	—	56	89	174
52	31	2	1	—	—	—	—	—	—	—	—	—	—	—	—	—	—	—	—	39	51	175
23	16	—	—	—	—	—	—	—	—	—	—	—	—	—	—	—	—	—	—	12	17	176
65	4	—	—	—	—	—	—	—	—	—	—	—	—	—	—	—	—	1	—	29	79	177
68	33	4	2	1	—	—	—	—	—	—	—	—	—	—	—	—	—	—	—	42	54	178
124	4	—	1	2	—	—	—	—	—	1	—	—	—	—	—	—	—	—	—	72	191	179
67	7	1	—	2	—	—	—	1	—	2	—	—	—	—	—	—	—	—	—	46	114	180
236	69	10	7	22	5	—	—	17	—	3	—	—	—	11	—	—	—	16	1	244	432	181
12	5	—	—	—	1	—	—	2	—	—	—	—	—	—	—	—	—	—	—	12	22	182
50	47	2	1	14	15	—	—	—	—	1	—	—	—	—	—	—	—	—	—	15	22	183
179	159	8	11	18	30	—	—	8	—	8	4	—	—	1	—	1	—	1	—	78	103	184
15,431		**745**		**634**		**167**		**555**		**260**		**84**		**480**		**42**		**690**		**11,637**		
5,774		**534**		**176**		**46**		**51**		**18**		**7**		**27**		—		**90**		**22,053**		
22	5	1	—	—	—	—	—	1	—	—	—	—	—	—	—	—	—	—	—	20	29	1
237	31	12	1	—	—	—	—	22	—	—	—	—	—	14	—	—	—	3	—	147	386	2
63	52	2	—	—	—	—	—	—	—	2	—	—	—	—	—	—	—	—	—	62	59	3
139	20	3	—	—	—	—	—	2	—	—	—	—	—	—	—	—	—	—	—	94	204	4
101	78	9	3	—	—	—	—	1	1	—	—	—	—	—	—	—	—	—	—	37	39	5

TEHSIL : 6 - BHADESAR

Sl. No.	Code No.	Name of Village	Area (in acres)	Occupied Residential Houses	Households	TOTAL POPULATION			Scheduled Castes		Scheduled Tribes		Literate and Educated Persons		Total Workers (I-IX)	
						P	M	F	M	F	M	F	M	F	M	F
0	1	2	3	4	5	6	7	8	9	10	11	12	13	14	15	16
6	6	Daulatpura @ Malikhera	784	92	92	413	206	207	42	48	5	1	13	—	148	125
7	7	Mohammadpura	160				Unpopulated									
8	8	Hazoorpura	449	49	49	243	129	114	26	30	19	17	9	—	83	51
9	9	Roopa Kheri	449	34	34	160	84	76	11	13	23	21	3	—	56	37
10	10	Kanthariya	1,156	124	124	536	280	256	76	61	13	—	61	—	178	43
11	11	Dautri	1,257	128	128	546	282	264	17	25	49	53	16	1	179	115
12	12	Soniyana	1,752	161	161	815	422	393	73	59	6	7	64	13	276	14
13	13	Sonarda	490	36	36	161	79	82	7	6	14	15	22	5	55	2
14	14	Murliya	1,657	116	116	525	293	232	28	18	14	7	47	6	188	39
15	15	Shivdanpura	321	10	10	64	30	34	12	18	5	4	1	—	21	16
16	16	Jawanpura	523	31	31	137	68	69	6	4	12	13	11	—	46	8
17	17	Peepli Gujran	394	51	51	221	123	98	34	25	9	8	14	—	65	2
18	18	Delwas	875	28	28	147	84	63	6	4	8	1	36	—	57	1
19	19	Jaitpura Khurd	266	26	26	129	67	62	31	29	4	3	7	—	40	1
20	20	Jaitpura Kalan	351	26	26	104	60	44	5	6	6	4	15	4	39	10
21	21	Sagwariya	484	15	15	103	54	49	—	—	—	—	31	—	33	—
22	22	Hoda	1,106	83	83	395	218	177	15	10	40	39	50	9	142	113
23	23	Sarlai	694	23	23	126	62	64	4	5	—	—	6	—	39	3
24	24	Panchdeola	1,133	117	117	654	350	304	30	29	5	2	90	3	222	62
25	25	Wazeerganj	315	30	30	150	87	63	—	—	—	—	18	—	54	48
26	26	Hasmatganj	224	22	22	111	60	51	—	—	15	11	12	—	41	38
27	27	Ganpat Khera	294	13	13	61	30	31	—	—	30	31	—	—	23	16
28	28	Sukhwara	1,280	114	114	705	345	360	38	42	21	26	137	1	228	241
29	29	Ibrahimganj	228				Unpopulated									
30	30	Dharol	734	56	56	240	132	108	4	4	—	—	19	1	83	—
31	31	Nahargarh	1,856	210	210	870	456	414	52	42	31	23	79	19	308	8
32	32	Bhootya Khurd	569	32	32	140	73	67	—	—	—	—	17	—	52	26
33	33	Hajya Kheri	576	54	54	229	117	112	40	42	3	7	21	—	69	59
34	34	Peepalwas	2,261	142	142	975	501	474	115	102	32	34	73	5	380	12
35	35	Parliya	1,747	154	154	716	381	335	41	28	169	138	52	7	237	11
36	36	Devakhera	366	46	46	229	115	114	26	20	—	—	8	—	85	68
37	37	Leswa	1,035	77	78	402	216	186	30	21	—	—	55	1	154	85
38	38	Kasya Kalan	1,286	65	67	309	163	146	3	1	—	—	13	6	119	87
39	39	Kasya Khurd	604	64	82	373	179	194	24	33	12	11	11	—	135	148
40	40	Mokhampura Jageer	607	56	62	233	127	106	22	17	—	—	9	—	98	79
41	41	Bhadsora	4,092	736	741	3,124	1,609	1,515	271	243	1	1	785	280	914	215
42	42	Gadariyawas	1,085	43	43	180	87	93	5	3	—	—	3	1	60	25
43	43	Surkhand	1,121	99	99	480	239	241	53	43	35	34	27	—	171	49
44	44	Jorawarpura	390	37	37	182	96	86	6	7	—	—	4	—	40	10
45	45	Lohariya	832	52	52	244	129	115	10	16	2	2	5	—	90	78
46	46	Koonthana	1,533	137	137	629	321	308	35	21	28	21	42	1	204	70
47	47	Lohana	1,542	154	154	678	334	344	50	85	12	11	24	—	211	109
48	48	Kesharpura Jageer	346	38	38	196	94	102	44	44	6	9	1	—	60	48
49	49	Ummedpura	647	74	74	339	175	164	81	83	24	16	25	—	98	80
50	50	Khokhariya Kheri	1,250	133	133	602	309	293	57	45	1	—	40	4	200	117

WORKERS																				NON-WORKERS		
I		II		III		IV		V(a)		V(b)		VI		VII		VIII		IX		X		Sl. No.
M	F	M	F	M	F	M	F	M	F	M	F	M	F	M	F	M	F	M	F	M	F	
17	18	19	20	21	22	23	24	25	26	27	28	29	30	31	32	33	34	35	36	37	38	0
134	112	10	13	—	—	—	—	4	—	—	—	—	—	—	—	—	—	—	—	58	82	6
Unpopulated																						7
82	47	1	4	—	—	—	—	—	—	—	—	—	—	—	—	—	—	—	—	46	63	8
56	37	—	—	—	—	—	—	—	—	—	—	—	—	—	—	—	—	—	—	28	39	9
152	34	9	9	—	—	—	—	9	—	—	—	—	—	2	—	—	—	6	—	102	213	10
164	108	7	2	8	5	—	—	—	—	—	—	—	—	—	—	—	—	—	—	103	149	11
196	6	1	—	29	2	—	—	25	6	—	—	—	—	15	—	1	—	9	—	146	379	12
52	1	—	1	1	—	—	—	—	—	—	—	—	—	—	—	1	—	1	—	24	80	13
164	37	8	2	10	—	—	—	—	—	1	—	—	—	1	—	—	—	4	—	105	193	14
21	16	—	—	—	—	—	—	—	—	—	—	—	—	—	—	—	—	—	—	9	18	15
40	3	—	—	5	5	—	—	1	—	—	—	—	—	—	—	—	—	—	—	22	61	16
64	2	—	—	—	—	—	—	—	—	—	—	—	—	—	—	—	—	1	—	58	96	17
56	1	—	—	—	—	—	—	—	—	—	—	—	—	—	—	—	—	1	—	27	62	18
40	1	—	—	—	—	—	—	—	—	—	—	—	—	—	—	—	—	—	—	27	61	19
39	10	—	—	—	—	—	—	—	—	—	—	—	—	—	—	—	—	—	—	21	34	20
33	—	—	—	—	—	—	—	—	—	—	—	—	—	—	—	—	—	—	—	21	49	21
128	111	7	2	—	—	—	—	3	—	—	—	—	—	2	—	—	—	2	—	76	64	22
39	3	—	—	—	—	—	—	—	—	—	—	—	—	—	—	—	—	—	—	23	61	23
167	60	13	1	1	—	—	—	6	1	24	—	—	—	—	—	—	—	11	—	128	242	24
54	48	—	—	—	—	—	—	—	—	—	—	—	—	—	—	—	—	—	—	33	15	25
37	35	3	2	1	1	—	—	—	—	—	—	—	—	—	—	—	—	—	—	19	13	26
21	15	2	—	—	1	—		—	—	—	—	—	—	—	—	—	—	—	—	7	15	27
224	240	—	—	—	—	—	—	1	—	1	1	—	—	—	—	—	—	2	—	117	119	28
Unpopulated																						29
82	—	1	—	—	—	—	—	—	—	—	—	—	—	—	—	—	—	—	—	49	108	30
254	1	34	7	2	—	—	—	4	—	—	—	—	—	6	—	—	—	8	—	148	406	31
52	26	—	—	—	—	—	—	—	—	—	—	—	—	—	—	—	—	—	—	21	41	32
60	52	5	7	—	—	—	—	—	—	1	—	—	—	1	—	—	—	2	—	48	53	33
357	10	4	2	—	—	—	—	3	—	6	—	—	—	5	—	—	—	5	—	121	462	34
224	10	8	1	—	—	—	—	3	—	—	—	—	—	—	—	—	—	2	—	144	324	35
83	67	2	1	—	—	—	—	—	—	—	—	—	—	—	—	—	—	—	—	30	46	36
132	62	—	—	18	23	—	—	—	—	1	—	1	—	—	—	—	—	2	—	62	101	37
99	68	1	2	17	17	—	—	—	—	—	—	—	—	—	—	—	—	2	—	44	59	38
123	129	—	—	9	19	—	—	—	—	1	—	—	—	1	—	—	—	1	—	44	46	39
94	77	—	1	4	1	—	—	—	—	—	—	—	—	—	—	—	—	—	—	29	27	40
437	122	75	63	8	1	—	—	108	9	45	1	7	—	106	4	7	—	121	15	695	1,300	41
39	1	15	19	—	—	—	—	—	—	—	—	—	—	—	—	—	—	6	5	27	68	42
141	17	30	32	—	—	—	—	—	—	—	—	—	—	—	—	—	—	—	—	6 8	192	43
40	10	—	—	—	—	—	—	—	—	—	—	—	—	—	—	—	—	—	—	56	76	44
89	78	1	—	—	—	—	—	—	—	—	—	—	—	—	—	—	—	—	—	39	37	45
197	70	—	—	—	—	—	—	5	—	—	—	—	—	—	—	—	—	2	—	117	238	46
181	102	6	7	2	—	—	—	11	—	2	—	—	—	1	—	—	—	8	—	123	235	47
60	48	—	—	—	—	—	—	—	—	—	—	—	—	—	—	—	—	—	—	34	54	48
96	79	2	1	—	—	—	—	—	—	—	—	—	—	—	—	—	—	—	—	77	84	49
176	112	5	1	1	—	—	—	1	—	—	—	1	—	1	—	—	—	15	4	109	176	50

TEHSIL : 6 - BHADESAR

Sl. No.	Code No.	Name of Village	Area (in acres)	Occupied Residential Houses	Households	TOTAL POPULATION			Scheduled Castes		Scheduled Tribes		Literate and Educated Persons		Total Workers (I-IX)	
						P	M	F	M	F	M	F	M	F	M	F
0	1	2	3	4	5	6	7	8	9	10	11	12	13	14	15	16
51	51	Napaniya	1,684	133	133	630	313	317	34	36	36	27	44	2	195	77
52	52	Chena Khera	193	15	16	77	41	36	11	11	5	2	7	—	29	21
53	53	Rakhampura	551	47	67	288	162	126	27	11	—	—	22	1	111	48
54	54	Budhpura	332	52	55	265	132	133	10	13	14	35	27	1	85	52
55	55	Mokhampura @ Phutiya Khera	150	14	18	88	45	43	—	—	—	—	5	1	29	21
56	56	Gopalpura	386	27	27	139	69	70	—	—	25	21	3	—	52	39
57	57	Surajpura	433	26	26	101	56	45	—	—	—	—	7	—	43	14
58	58	Keshar Kheri	767	40	40	168	81	87	8	10	12	14	12	—	52	47
59	59	Amarpura	437	6	9	62	34	28	3	2	—	—	1	—	22	5
60	60	Sohan Khera	948	65	80	379	199	180	24	22	7	5	45	5	123	69
61	61	Daulatpura @ Jammar Kheri	498	39	49	213	108	105	32	38	17	9	12	—	64	38
62	62	Narbadiya	1,870	137	154	675	360	315	63	48	50	47	59	3	251	66
63	63	Bagund	1,435	107	107	434	224	210	33	34	2	—	55	5	151	4
64	64	Gurha	253	33	33	159	84	75	5	4	4	3	18	1	52	40
65	65	Madanpura @	922	71	71	305	161	144	18	22	2	3	4	—	112	97
66	66	Nardhari	609	56	56	249	130	119	11	9	4	7	20	3	80	1
67	67	Bansen	2,445	423	423	1,760	927	833	235	213	20	24	261	51	600	10
68	68	Bhootya Kalan	557	79	79	313	157	156	22	20	36	38	15	5	104	62
69	69	Achalpura	427	61	61	258	130	128	45	50	10	11	5	—	87	50
70	70	Antri	1,159	52	52	246	131	115	6	9	49	41	29	—	77	55
71	71	Hattipura	675	81	81	340	173	167	31	29	84	79	19	3	94	84
72	72	Kannoj	2,385	513	513	2,278	1,141	1,137	216	230	3	4	442	133	675	58
73	73	Nawabpura	421	13	13	71	35	36	—	—	—	—	11	1	21	8
74	74	Bheelgatti	1,457	47	48	217	114	103	—	—	114	103	3	—	71	63
75	75	Kesarpura	937	84	84	319	147	172	11	19	25	19	8	—	99	46
76	76	Kannojiya	589	35	36	137	59	78	13	15	6	3	7	1	32	35
77	77	Dheerji-ka-Khera	315	58	58	275	141	134	14	16	6	4	32	—	82	46
78	78	Lader	414	42	42	177	76	101	6	5	17	16	3	1	42	32
79	79	Beawar	578	48	48	204	108	96	13	11	—	—	4	—	59	41
80	80	Arnoda	361	4	4	12	7	5	—	—	—	—	1	1	5	1
81	81	Chanpa Kheri	388	32	32	161	78	83	2	2	29	36	12	—	51	24
82	82	Gantheri	1,730	110	110	488	245	243	11	11	8	5	47	3	168	9
83	83	Lachhmipura	777	30	30	146	84	62	1	—	6	4	9	—	48	2
84	84	Deora Peepli	548	50	70	329	165	164	15	12	9	12	27	1	120	56
85	85	Kothithal	934	84	108	451	230	221	57	44	28	20	36	2	160	109
86	86	Surajpura	264	7	7	34	20	14	—	—	—	—	3	—	8	6
87	87	Akya	1,026	109	109	480	239	241	37	42	75	64	13	—	156	2
88	88	Mawra	791	34	40	201	108	93	29	20	20	22	7	—	69	8
89	89	Kuretha	2,088	96	127	578	302	276	45	51	38	31	46	3	184	19
90	90	Mandpiya	1,701	313	350	1540	829	711	207	162	5	5	252	89	433	447
91	91	Geeda Khera	915	46	61	290	143	147	31	32	14	17	20	—	103	—
92	92	Segwa	1,159	85	85	361	188	173	35	29	12	11	21	—	120	79
93	93	Dhanet	1,416	89	117	563	299	264	17	12	24	22	20	1	183	53
94	94	Potla Jageer	851	38	40	235	115	120	4	8	—	—	30	4	64	38
95	95	Potla Khurd	321	22	22	113	61	52	—	—	7	7	4	—	37	—

@ Dagoliya-ka-Khera

WORKERS																				NON-WORKERS		Sl. No.
I		II		III		IV		V(a)		V(b)		VI		VII		VIII		IX		X		
M	F	M	F	M	F	M	F	M	F	M	F	M	F	M	F	M	F	M	F	M	F	
17	18	19	20	21	22	23	24	25	26	27	28	29	30	31	32	33	34	35	36	37	38	0
162	74	7	—	12	1	—	—	4	—	—	—	—	—	2	—	—	—	8	2	118	240	51
28	21	—	—	—	—	—	—	1	—	—	—	—	—	—	—	—	—	—	—	12	15	52
108	46	—	2	—	—	—	—	1	—	—	—	—	—	1	—	—	—	1	—	51	78	53
85	52	—	—	—	—	—	—	—	—	—	—	—	—	—	—	—	—	—	—	47	81	54
29	21	—	—	—	—	—	—	—	—	—	—	—	—	—	—	—	—	—	—	16	22	55
49	39	2	—	—	—	—	—	1	—	—	—	—	—	—	—	—	—	—	—	17	31	56
39	14	1	—	2	—	—	—	1	—	—	—	—	—	—	—	—	—	—	—	13	31	57
49	44	2	2	—	1	—	—	—	—	—	—	—	—	—	—	—	—	1	—	29	40	58
20	4	—	—	2	1	—	—	—	—	—	—	—	—	—	—	—	—	—	—	12	23	59
101	44	10	25	—	—	—	—	6	—	—	—	2	—	—	—	—	—	4	—	76	111	60
62	37	1	1	1	—	—	—	—	—	—	—	—	—	—	—	—	—	—	—	44	67	61
195	59	9	3	30	2	—	1	9	—	—	—	1	—	3	—	—	—	4	1	109	249	62
126	3	9	—	5	1	—	—	3	—	5	—	—	—	—	—	—	—	3	—	73	206	63
51	39	1	1	—	—	—	—	—	—	—	—	—	—	—	—	—	—	—	—	32	35	64
110	89	1	1	—	5	—	—	—	—	1	2	—	—	—	—	—	—	—	—	49	47	65
73	1	—	—	6	—	—	—	—	—	—	—	—	—	—	—	1	—	—	—	50	118	66
455	5	13	3	1	—	—	—	31	—	25	—	3	—	42	—	1	—	29	2	327	823	67
91	55	4	4	7	3	—	—	1	—	—	—	—	—	—	—	—	—	1	—	53	94	68
77	45	1	2	9	3	—	—	—	—	—	—	—	—	—	—	—	—	—	—	43	78	69
54	44	9	10	14	1	—	—	—	—	—	—	—	—	—	—	—	—	—	—	54	60	70
77	73	6	7	11	4	—	—	—	—	—	—	—	—	—	—	—	—	—	—	79	83	71
344	29	52	20	17	—	1	—	92	3	39	1	3	—	59	—	1	—	67	5	466	1079	72
15	8	—	—	6	—	—	—	—	—	—	—	—	—	—	—	—	—	—	—	14	28	73
53	48	1	7	15	3	—	—	—	—	—	1	—	—	2	3	—	—	—	1	43	40	74
80	34	3	5	11	7	—	—	1	—	—	—	—	—	2	—	—	—	2	—	48	126	75
24	24	1	4	6	6	—	—	—	—	1	—	—	—	—	1	—	—	—	—	27	43	76
59	38	1	1	21	7	—	—	1	—	—	—	—	—	—	—	—	—	—	—	59	88	77
32	32	1	—	8	—	—	—	1	—	—	—	—	—	—	—	—	—	—	—	34	69	78
48	40	4	—	3	1	—	—	4	—	—	—	—	—	—	—	—	—	—	—	49	55	79
5	1	—	—	—	—	—	—	—	—	—	—	—	—	—	—	—	—	—	—	2	4	80
39	24	11	—	—	—	—	—	1	—	—	—	—	—	—	—	—	—	—	—	27	59	81
164	7	2	2	—	—	—	—	2	—	—	—	—	—	—	—	—	—	—	—	77	234	82
43	—	3	2	—	—	—	—	—	—	—	—	—	—	—	—	—	—	2	—	36	60	83
93	47	7	8	10	—	—	—	7	—	—	—	—	—	—	—	—	—	3	1	45	108	84
136	104	—	2	6	1	1	—	5	1	—	—	—	—	1	—	—	—	11	1	70	112	85
8	6	—	—	—	—	—	—	—	—	—	—	—	—	—	—	—	—	—	—	12	8	86
149	2	—	—	—	—	—	—	—	—	4	—	1	—	1	—	1	—	—	—	83	239	87
64	3	—	3	2	1	—	—	1	1	2	—	—	—	—	—	—	—	—	—	39	85	88
150	1	4	4	19	9	—	—	6	2	—	—	—	—	—	—	—	—	5	3	118	257	89
265	363	15	22	23	15	—	28	21	1	7	—	4	—	32	—	1	—	65	18	396	264	90
91	—	9	—	10	—	—	—	—	—	—	—	—	—	—	—	—	—	—	—	40	147	91
108	75	5	4	2	—	—	—	2	—	3	—	—	—	—	—	—	—	—	—	68	94	92
168	53	1	—	—	—	—	—	5	—	2	—	—	—	2	—	—	—	5	—	116	211	93
61	38	1	—	—	—	—	—	—	—	—	—	—	—	—	—	—	—	2	—	51	82	94
37	—	—	—	—	—	—	—	—	—	—	—	—	—	—	—	—	—	—	—	24	52	95

TEHSIL : 6 - BHADESAR

Sl. No.	Code No.	Name of Village	Area (in acres)	Occupied Residential Houses	Households	TOTAL POPULATION			Scheduled Castes		Scheduled Tribes		Literate and Educated Persons		Total Workers (I-IX)	
						P	M	F	M	F	M	F	M	F	M	F
0	1	2	3	4	5	6	7	8	9	10	11	12	13	14	15	16
96	96	Jeetawas	517	9	9	40	17	23	—	—	—	—	—	—	11	12
97	97	Ganga Gurha	444	22	23	117	65	52	—	—	18	13	1	—	39	24
98	98	Amarpura	324	64	64	307	154	153	32	26	20	22	33	3	76	54
99	99	Bhadesar	1,739	544	577	2,379	1,223	1,156	203	182	27	21	621	223	598	122
100	100	Agoriya	2,318	77	78	384	202	182	35	42	20	26	26	1	119	46
101	101	Kahro-ki-Dhani	47	41	41	195	102	93	—	—	—	—	11	—	55	46
102	102	Bahalyon-ki-Dhani	176	41	41	195	105	90	59	55	7	8	21	1	69	45
103	103	Badli-ki-Dhani	61				Unpopulated									
104	104	Dhuwaliyon-ki-Dhani	18				Unpopulated									
105	105	Sakhlon-ki-Dhani	125	14	14	69	39	30	7	4	—	—	7	—	27	18
106	106	Gulabji-ka-Gurha	414	25	25	102	58	44	10	5	—	—	12	2	32	9
107	107	Gumanji-ka-Gurha	97				Unpopulated									
108	108	Bhalundi	1,031	92	92	419	217	202	23	18	16	19	26	2	137	77
109	109	Bhaonath-ki-Kheri	822	61	61	306	159	147	23	19	24	21	24	1	98	61
110	110	Peepli-ki-Gurha	235	33	33	169	92	77	—	—	—	—	15	1	59	4
111	111	Udpura	572	51	51	203	108	95	30	23	—	—	13	2	80	1
112	112	Gadariyon-ki-Dhani	576	21	21	114	63	51	10	8	—	—	10	1	40	22
113	113	Ghati	161	5	6	32	19	13	—	—	—	—	3	—	9	6
114	114	Begmaniya	250	17	20	106	54	52	—	—	—	—	1	—	37	20
115	115	Chatra-ka-Khera	158	15	23	95	50	45	6	10	—	—	—	—	27	24
116	116	Gopi-ka-Khera	374	32	32	142	75	67	32	32	—	—	17	1	49	22
117	117	Lachhmipura Khalsa	160	6	6	36	18	18	—	—	—	—	6	—	12	11
118	118	Charpotiya	651	53	54	287	148	139	36	25	—	—	31	4	81	33
119	119	Phalasiya	684	44	52	266	136	130	27	24	8	4	27	—	90	70
120	120	Bhagal	233	40	40	145	75	70	16	21	—	—	4	—	48	20
121	121	Charliya	1,048	97	107	470	251	219	62	62	—	—	18	—	175	72
122	122	Radei Khera	1,119	75	80	444	216	228	5	4	8	10	32	1	153	98
123	123	Akola Kalan	2,057	183	183	921	448	473	89	71	20	33	76	23	262	9
124	124	Karoli	1,579	63	90	483	244	239	22	35	26	21	57	—	155	9
125	125	Akola Khurd	646	52	61	277	146	131	12	13	4	4	29	2	80	—
126	126	Fatehpura	685	32	37	177	94	83	4	4	14	18	—	—	62	44
127	127	Tarjela	151	68	68	370	184	186	—	—	—	—	28	2	96	1
128	128	Manroop-ka-Khera	93	4	4	19	11	8	—	—	—	—	3	—	6	—
129	129	Surajpura	224	15	15	79	44	35	16	13	—	—	16	2	26	9
130	130	Karediya	634	82	89	440	228	212	53	49	23	19	18	—	143	45
131	131	Sodawas	258	46	54	155	58	97	17	15	—	—	15	—	34	61
132	132	Jhadoli	740	58	59	304	144	160	4	2	—	2	56	15	84	84
133	133	Shivpura	329	15	16	73	33	40	—	—	—	—	7	4	27	1
134	134	Rebariyon-ki-Dhani	360	45	45	172	52	120	2	5	—	—	15	1	19	39
135	135	Oda	54	2	2	6	3	3	—	—	—	—	—	—	3	—
136	136	Manji-ka-Gurha	1,786	82	82	366	185	181	38	30	24	27	31	1	107	17
137	137	Asawara	2,206	250	260	1,176	606	570	154	132	33	39	200	25	348	236
138	138	Daulatpura	830	24	24	119	62	57	—	—	—	—	8	1	46	38
139	139	Magarda	581	84	84	364	190	174	43	36	17	13	19	—	111	52
140	140	Shivpura	72				Unpopulated									

WORKERS																				NON-WORKERS		
I		II		III		IV		V(a)		V(b)		VI		VII		VIII		IX		X		Sl. No.
M	F	M	F	M	F	M	F	M	F	M	F	M	F	M	F	M	F	M	F	M	F	
17	18	19	20	21	22	23	24	25	26	27	28	29	30	31	32	33	34	35	36	37	38	0
9	9	2	3	—	—	—	—	—	—	—	—	—	—	—	—	—	—	—	—	6	11	96
32	22	7	2	—	—	—	—	—	—	—	—	—	—	—	—	—	—	—	—	26	28	97
63	54	3	—	—	—	—	—	1	—	—	—	—	—	8	—	—	—	1	—	78	99	98
205	59	31	23	14	—	—	—	47	7	42	3	—	—	89	7	4	—	166	23	625	1,034	99
98	45	7	1	11	—	—	—	—	—	1	—	—	—	1	—	—	—	1	—	83	136	100
54	46	1	—	—	—	—	—	—	—	—	—	—	—	—	—	—	—	—	—	47	47	101
66	44	1	1	—	—	—	—	—	—	2	—	—	—	—	—	—	—	—	—	36	45	102
Unpopulated																						103
Unpopulated																						104
25	18	—	—	—	—	—	—	1	—	—	—	—	—	—	—	—	—	1	—	12	12	105
31	9	—	—	—	—	—	—	—	—	1	—	—	—	—	—	—	—	—	—	26	35	106
Unpopulated																						107
107	72	9	5	20	—	—	—	—	—	—	—	—	—	—	—	—	—	1	—	80	125	108
85	56	10	5	1	—	—	—	1	—	—	—	—	—	—	—	—	—	1	—	61	86	109
50	4	1	—	6	—	—	—	—	—	—	—	—	—	—	—	—	—	2	—	33	73	110
79	1	—	—	—	—		—	—	—	—	—	—	—	—	—	—	—	1	—	28	94	111
23	22	—	—	4	—	—	—	—	—	1	—	—	—	—	—	5	—	7	—	23	29	112
9	6	—	—	—	—	—	—	—	—	—	—	—	—	—	—	—	—	—	—	10	7	113
37	19	—	1	—	—	—	—	—	—	—	—	—	—	—	—	—	—	—	—	17	32	114
25	22	1	2	—	—	—	—	1	—	—	—	—	—	—	—	—	—	—	—	23	21	115
43	22	—	—	1	—	—	—	—	—	—	—	—	—	1	—	—	—	4	—	26	45	116
12	11	—	—	—	—	—	—	—	—	—	—	—	—	—	—	—	—	—	—	6	7	117
71	32	1	—	6	1	—	—	—	—	—	—	—	—	1	—	—	—	2	—	67	106	118
84	70	6	—	—	—	—	—	—	—	—	—	—	—	—	—	—	—	—	—	46	60	119
39	20	1	—	—	—	—	—	8	—	—	—	—	—	—	—	—	—	—	—	27	50	120
140	65	8	6	23	1	—	—	2	—	—	—	—	—	1	—	—	—	1	—	76	147	121
151	98	—	—	2	—	—	—	—	—	—	—	—	—	—	—	—	—	—	—	63	130	122
224	8	26	1	1	—	—	—	2	—	1	—	1	—	—	—	—	—	7	—	186	464	123
132	6	8	3	7	—	—	—	4	—	—	—	—	—	1	—	—	—	3	—	89	230	124
77	—	1	—	—	—	—	—	2	—	—	—	—	—	—	—	—	—	—	—	66	131	125
62	42	—	2	—	—	—	—	—	—	—	—	—	—	—	—	—	—	—	—	32	39	126
87	—	8	1	—	—	—	—	—	—	—	—	—	—	—	—	—	—	1	—	88	185	127
6	—	—	—	—	—	—	—	—	—	—	—	—	—	—	—	—	—	—	—	5	8	128
16	—	—	—	—	—	—	—	—	—	—	—	—	—	10	9	—	—	—	—	18	26	129
96	—	3	38	38	6	—	—	5	1	—	—	—	—	—	—	—	—	1	—	85	167	130
31	60	3	1	—	—	—	—	—	—	1	—	2	—		—	—	—	—	—	24	36	131
79	82	4	2	—	—	—	—	—	—	—	—	—	—		—	—	—	1	—	60	76	132
26	—	1	1	—	—	—	—	—	—	—	—	—	—		—	—	—	—	—	6	39	133
8	39	—	—	11	—	—	—	—	—	—	—	—	—		—	—	—	—	—	33	81	134
3	—	—	—	—	—	—	—	—	—	—	—	—	—	—	—	—	—	—	—	—	3	135
103	16	3	1	—	—	—	—	—	—	—	—	—	—	—	—	—	—	1	—	78	164	136
215	203	22	19	27	5	—	—	16	2	9	4	1	—	36	2	2	—	20	1	258	334	137
44	38	—	—	1	—	—	—	1	—	—	—	—	—	—	—	—	—	—	—	16	19	138
88	32	12	16	2	—	—	—	4	3	4	1	—	—	1	—	—	—	—	—	79	122	139
Unpopulated																						140

TEHSIL : 6 - BHADESAR, 7 - NIMBAHERA

Sl. No.	Code No.	Name of Village	Area (in acres)	Occupied Residential Houses	Households	TOTAL POPULATION			Scheduled Castes		Scheduled Tribes		Literate and Educated Persons		Total Workers (I-IX)	
						P	M	F	M	F	M	F	M	F	M	F
0	1	2	3	4	5	6	7	8	9	10	11	12	13	14	15	16
141	141	Ameerpura	89				Unpopulated									
142	142	Bar Khera	682	70	72	326	166	160	8	11	6	4	13	—	110	52
143	143	Sadal Khera	469	166	166	874	461	413	39	33	—	—	33	2	281	4
144	144	Jogan Kheri	573	7	7	40	23	17	8	7	14	7	—	—	12	—
145	145	Somawas	841	96	96	461	246	215	17	14	10	9	25	1	158	5
146	146	Bheemsot	590	83	83	416	227	189	43	33	1	3	10	—	130	4
147	147	Hapa Kheri	292	32	32	156	77	79	23	27	3	5	3	—	47	6
148	148	Gulji-ka-Khera	250	30	30	134	66	68	3	3	2	1	4	—	42	1
149	149	Napawali	1,364	132	132	634	341	293	50	39	—	—	46	1	179	2
150	150	Mentron-ka-Khera	119	11	11	51	28	23	28	23	—	—	—	—	21	1
151	151	Choona Khera	166	35	35	194	97	97	—	—	1	1	8	—	68	24
152	152	Gardana	1,787	216	217	924	504	420	180	149	25	23	250	4	322	67
153	153	Beelri	500	64	64	309	152	157	51	51	23	25	12	—	95	—
154	154	Malya Kheri	228	46	46	209	109	100	1	1	—	—	13	1	77	2
155	155	Meenana	966	91	91	555	292	263	66	65	23	20	31	3	152	2
156	156	Tejpura	957	85	86	454	224	230	36	45	31	32	30	—	130	7
157	157	Peepalya	652	29	29	153	80	73	17	22	6	6	14	1	60	5
158	158	Kering-ka-Khera	484	29	29	134	61	73	5	3	3	4	10	—	36	8
159	159	Balnothon-ka-Khera	165	10	10	55	34	21	10	9	—	—	4	—	18	3
160	160	Durjanji-ka-Khera	243	25	27	129	67	62	20	18	6	5	4	—	40	29
161	161	Nanana	2,016	194	194	875	443	432	56	53	18	16	107	3	291	8
162	162	Dewal Kheri	408	36	36	239	135	104	32	17	103	87	24	1	80	52
163	163	Bhajot	1,004	79	79	405	206	199	23	19	23	18	31	—	140	3
164	164	Pagara	369	27	27	139	72	67	8	19	5	8	9	—	41	4
165	165	Upreda	862	36	36	183	89	94	13	15	16	10	23	—	49	1
166	166	Bani	690	39	39	184	94	90	15	13	16	15	18	—	65	47
167	167	Baman Kheri	596	86	86	422	221	201	45	43	80	80	67	12	130	1
168	168	Khodeep	2,542	179	179	1,726	921	805	77	77	7	9	254	11	566	171
TEHSIL : 7 - NIMBAHERA			**202,169**	**13,188**	**13,462**	**68,166**	**35,321**	**32,845**	**5,622**	**5,119**	**5,224**	**4,805**	**10,049**	**1,159**	**20,685**	**3,271**
1	1	Hasanpura	228				Unpopulated									
2	2	Nazeerpura	74				Unpopulated									
3	3	Phachar Solanki	700	57	57	289	148	141	15	8	5	8	54	13	93	1
4	4	Unkhaliya	1,594	185	185	1,024	516	508	64	56	42	43	138	4	325	13
5	5	Sarthal	360	59	59	350	185	165	10	9	—	—	35	—	107	1
6	6	Nawabpura	678	34	34	167	81	86	1	3	68	66	4	—	43	5
7	7	Mohammadpura	488	43	52	258	135	123	20	20	13	11	43	1	63	6
8	8	Tai	1,186	110	111	642	326	316	34	11	58	52	117	18	174	5
9	9	Bhoojya Kheri	968	37	37	243	125	118	18	17	9	6	32	—	64	1
10	10	Teela Khera	1,090	46	46	247	126	121	32	28	13	15	28	4	61	7
11	11	Rampura	357	50	50	283	154	129	73	58	5	3	48	3	91	—
12	12	Azampura	349	18	18	106	56	50	6	7	25	21	10	1	32	1
13	13	Satkhanda	2,248	285	287	1,506	798	708	152	129	—	—	206	34	417	17
14	14	Mohammadganj	519	22	22	113	65	48	13	10	20	14	16	9	34	1
15	15	Rawaliya	874	95	95	484	263	221	32	23	51	23	7	—	172	1

WORKERS																				NON-WORKERS		
I		II		III		IV		V(a)		V(b)		VI		VII		VIII		IX		X		Sl. No.
M	F	M	F	M	F	M	F	M	F	M	F	M	F	M	F	M	F	M	F	M	F	
17	18	19	20	21	22	23	24	25	26	27	28	29	30	31	32	33	34	35	36	37	38	0
Unpopulated																						141
100	50	1	2	8	—	—	—	1	—	—	—	—	—	—	—	—	—	—	—	56	108	142
277	4	1	—	—	—	—	—	—	—	—	—	—	—	1	—	—	—	2	—	180	409	143
12	—	—	—	—	—	—	—	—	—	—	—	—	—	—	—	—	—	—	—	11	17	144
152	4	—	—	1	—	—	—	—	—	—	—	—	—	—	—	—	—	5	1	88	210	145
125	—	—	—	—	—	—	—	3	4	—	—	—	—		—	—	—	1	—	97	185	146
37	—	—	—	—	—	—	—	—	—	—	—	—	—	1	—	—	—	10	6	30	73	147
40	—	2	1	—	—	—	—	—	—	—	—	—	—	—	—	—	—	—	—	24	67	148
178	2	—	—	—	—	—	—	—	—	—	—	—	—	—	—	—	—	1	—	162	291	149
19	—	2	1	—	—	—	—	—	—	—	—	—	—	—	—	—	—	—	—	7	22	150
50	18	4	2	14	4	—	—	—	—	—	—	—	—	—	—	—	—	—	—	29	73	151
237	23	12	27	23	10	—	—	13	1	—	1	23	5	6	—	—	—	8	—	182	353	152
94	—	—	—	1	—	—	—	—	—	—	—	—	—	—	—	—	—	—	—	57	157	153
74	—	—	—	—	—	—	—	—	—	—	—	3	2	—	—	—	—	—	—	32	98	154
121	1	20	—	—	—	—	—	8	1	1	—	—	—	2	—	—	—	—	—	140	261	155
98	—	2	3	24	2	—	—	—	1	5	—	—	—	—	1	—	—	1	—	94	223	156
56	—	4	5	—	—	—	—	—	—	—	—	—	—	—	—	—	—	—	—	20	68	157
34	7	—	—	—	—	—	—	—	—	2	1	—	—	—	—	—	—	—	—	25	65	158
18	3	—	—	—	—	—	—	—	—	—	—	—	—	—	—	—	—	—	—	16	18	159
39	29	1	—	—	—	—	—	—	—	—	—	—	—	—	—	—	—	—	—	27	33	160
259	2	11	6	3	—	—	—	1	—	5	—	—	—	7	—	—	—	5	—	152	424	161
60	36	20	16	—	—	—	—	—	—	—	—	—	—	—	—	—	—	—	—	55	52	162
113	3	—	—	8	—	—	—	3	—	—	—	16	—	—	—	—	—	—	—	66	196	163
35	—	2	1	—	—	—	—	—	2	2	1	—	—	—	—	1	—	1	—	31	63	164
47	1	—	—	1	—	—	—	1	—	—	—	—	—	—	—	—	—	—	—	40	93	165
55	39	8	7	—	—	—	—	1	1	—	—	—	—	1	—	—	—	—	—	29	43	166
98	—	4	—	—	—	—	—	1	—	—	—	17	—	1	—	2	—	7	1	91	200	167
350	150	4	—	1	—	165	17	11	3	11	1	—	—	10	—	14	—	—	—	355	634	168
16,332		1,573		304		625		436		278		108		342		24		663		14,636		
2,252		792		58		29		41		13		1		19		—		66		29,574		
Unpopulated																						1
Unpopulated																						2
84	—	5	1	—	—	—	—	2	—	—	—	—	—	2	—	—	—	—	—	55	140	3
243	3	45	9	1	—	—	—	22	1	3	—	2	—	2	—	—	—	7	—	191	495	4
105	1	—	—	—	—	—	—	—	—	—	—	—	—	—	—	—	—	2	—	78	164	5
39	4	1	—	2	1	—	—	1	—	—	—	—	—	—	—	—	—	—	—	38	81	6
59	1	2	5	—	—	—	—	—	—	—	—	—	—	1	—	—	—	1	—	72	117	7
158	4	2	—	2	—	—	—	1	—	4	—	4	1	1	—	—	—	2	—	152	311	8
62	—	1	1	—	—	—	—	—	—	—	—	—	—	—	—	—	—	1	—	61	117	9
52	4	4	3	—	—	—	—	4	—	—	—	—	—	—	—	—	—	1	—	65	114	10
67	—	22	—	—	—	—	—	1	—	—	—	—	—	—	—	—	—	1	—	63	129	11
25	1	3	—	—	—	—	—	—	—	1	—	—	—	—	—	—	—	3	—	24	49	12
319	6	43	9	—	—	—	—	4	—	13	—	11	—	8	—	1	—	18	2	381	691	13
34	—	—	1	—	—	—	—	—	—	—	—	—	—	—	—	—	—	—	—	31	47	14
171	1	1	—	—	—	—	—	—	—	—	—	—	—	—	—	—	—	—	—	91	220	15

TEHSIL : 7 - NIMBAHERA

Sl. No.	Code No.	Name of Village	Area (in acres)	Occupied Residential Houses	Households	TOTAL POPULATION			Scheduled Castes		Scheduled Tribes		Literate and Educated Persons		Total Workers (I-IX)	
						P	M	F	M	F	M	F	M	F	M	F
0	1	2	3	4	5	6	7	8	9	10	11	12	13	14	15	16
16	16	Charliya	809	62	62	348	187	161	21	16	1	2	17	3	113	95
17	17	Karoonda	1,639	97	101	517	281	236	69	63	15	16	82	2	171	6
18	18	Shergarh	141	20	20	84	41	43	—	—	41	43	—	—	26	14
19	19	Papri	1,157	90	90	420	224	196	83	84	8	6	60	3	136	4
20	20	Sand	2,042	90	119	474	247	227	11	17	29	24	13	—	171	36
21	21	Alsigarh	515				Unpopulated									
22	22	Palri	700	40	44	256	128	128	20	19	24	23	4	—	76	25
23	23	Dhanora	1,612	162	163	840	405	435	35	41	70	81	80	9	250	89
24	24	Maliya Kheri	662	34	34	204	102	102	24	19	—	—	15	—	62	31
25	25	Peepliya Gadiya	422	34	34	221	112	109	—	—	3	4	4	—	72	57
26	26	Bansa	985	62	62	391	201	190	3	1	7	8	55	7	111	1
27	27	Moondla	596	43	43	245	135	110	42	34	11	8	22	3	72	62
28	28	Bhopali	376	1	1	8	4	4	—	—	—	—	2	—	1	1
29	29	Bhawaliya	1,483	144	144	785	398	387	96	86	45	44	169	28	239	62
30	30	Magrol	4,703	339	339	1,810	933	877	108	85	109	109	272	24	494	65
31	31	Sakhla-ka-Khera	173	15	15	79	41	38	7	6	—	—	7	—	24	2
32	32	Shahbad	358	44	44	205	113	92	21	18	39	33	26	1	73	14
33	33	Ramgarh	676	29	29	190	104	86	15	12	6	7	13	—	58	10
34	34	Motha	1,532	54	54	240	123	117	26	25	26	28	44	2	75	12
35	35	Arniya Joshi	921	136	136	692	354	338	37	32	46	43	152	13	179	27
36	36	Kriparamji-ki-Kheri	670	81	81	376	192	184	48	53	42	36	46	1	100	7
37	37	Pewanda Khera	696	22	26	165	88	77	32	31	5	4	9	—	50	1
38	38	Mewasa	2,003	104	105	455	236	219	16	19	50	34	24	6	145	5
39	39	Charliya	653	58	58	270	130	140	21	21	40	34	8	1	79	4
40	40	Ganeshpura	391				Unpopulated									
41	41	Arnoda	2,915	437	440	2,128	1,123	1,005	152	139	156	125	388	34	673	31
42	42	Phootwal	513	6	6	29	15	14	13	—	—	—	3	—	11	2
43	43	Amarpura	335				Unpopulated									
44	44	Tumba	109				Unpopulated									
45	45	Khara	416				Unpopulated									
46	46	Kuri Khera	78				Unpopulated									
47	47	Kanpura	288				Unpopulated									
48	48	Ahmadnagar	133				Unpopulated									
49	49	Gothra	684	28	28	103	56	47	8	9	3	3	1	—	46	2
50	50	Rathajana	2,336	101	101	509	278	231	29	25	46	30	107	7	156	14
51	51	Madiya Kheri	955	31	31	210	107	103	28	26	27	20	23	1	62	3
52	52	Bor Kheri	1,572	51	51	269	147	122	2	2	34	19	64	5	76	1
53	53	Baroli Ghata	2,379	130	130	643	324	319	52	62	33	45	87	4	198	8
54	54	Karthana	1,310	106	107	491	241	250	10	13	113	125	56	—	142	7
55	55	Aheerpura	636	48	48	288	142	146	42	37	3	3	30	3	63	1
56	56	Laxmipura	487	28	28	170	84	86	16	34	28	23	20	—	49	12
57	57	Phachar Aheeran	1,191	122	125	646	322	324	40	45	45	45	92	5	170	8
58	58	Peer Khera	197	21	21	95	47	48	—	—	47	48	—	—	34	10
59	59	Rasoolpura	802	46	46	241	124	117	119	113	5	4	—	—	89	19
60	60	Sangariya	553	60	62	284	143	141	2	1	19	22	23	—	99	39

WORKERS																				NON-WORKERS		Sl. No.
I		II		III		IV		V(a)		V(b)		VI		VII		VIII		IX		X		
M	F	M	F	M	F	M	F	M	F	M	F	M	F	M	F	M	F	M	F	M	F	
17	18	19	20	21	22	23	24	25	26	27	28	29	30	31	32	33	34	35	36	37	38	0
92	82	5	8	12	3	—	—	1	2	2	—	—	—	—	—	—	—	1	—	74	66	16
146	4	14	2	3	—	—	—	2	—	—	—	—	—	2	—	—	—	4	—	110	230	17
18	—	8	14	—	—	—	—	—	—	—	—	—	—	—	—	—	—	—	—	15	29	18
133	2	3	2	—	—	—	—	—	—	—	—	—	—	—	—	—	—	—	—	88	192	19
146	19	10	15	3	—	—	—	7	—	3	1	—	—	1	1	—	—	1	—	76	191	20
Unpopulated																						21
48	10	12	14	14	—	—	—	—	—	2	—	—	—	—	1	—	—	—	—	52	103	22
189	72	46	8	—	—	—	—	4	—	—	—	—	—	—	9	—	—	11	—	155	346	23
61	31	1	—	—	—	—	—	—	—	—	—	—	—	—	—	—	—	—	—	40	71	24
61	54	—	—	11	3	—	—	—	—	—	—	—	—	—	—	—	—	—	—	40	52	25
103	—	2	1	—	—	—	—	3	—	—	—	—	—	1	—	—	—	2	—	90	189	26
62	57	2	4	5	1	—	—	—	—	1	—	—	—	2	—	—	—	—	—	63	48	27
1	1	—	—	—	—	—	—	—	—	—	—	—	—	—	—	—	—	—	—	3	3	28
171	46	20	9	—	—	—	—	25	4	—	—	3	—	2	—	—	—	18	3	159	325	29
336	19	80	43	2	—	—	—	2	—	25	—	2	—	4	—	—	—	43	3	439	812	30
22	—	2	2	—	—	—	—	—	—	—	—	—	—	—	—	—	—	—	—	17	36	31
66	6	7	8	—	—	—	—	—	—	—	—	—	—	—	—	—	—	—	—	40	78	32
56	9	2	1	—	—	—	—	—	—	—	—	—	—	—	—	—	—	—	—	46	76	33
49	7	15	5	—	—	—	—	—	—	—	—	—	—	4	—	—	—	7	—	48	105	34
102	2	29	23	—	—	—	—	1	—	6	1	—	—	26	1	—	—	15	—	175	311	35
84	3	12	4	—	—	—	—	—	—	1	—	—	—	—	—	—	—	3	—	92	177	36
43	—	6	1	—	—	—	—	—	—	1	—	—	—	—	—	—	—	—	—	38	76	37
112	1	33	4	—	—	—	—	—	—	—	—	—	—	—	—	—	—	—	—	91	214	38
67	—	12	4	—	—	—	—	—	—	—	—	—	—	—	—	—	—	—	—	51	136	39
Unpopulated																						40
495	10	101	18	15	—	—	—	11	—	13	—	2	—	15	—	—	—	21	3	450	974	41
9	—	2	2	—	—	—	—	—	—	—	—	—	—	—	—	—	—	—	—	4	12	42
Unpopulated																						43
Unpopulated																						44
Unpopulated																						45
Unpopulated																						46
Unpopulated																						47
Unpopulated																						48
43	—	1	2	2	—	—	—	—	—	—	—	—	—	—	—	—	—	—	—	10	45	49
134	1	4	12	7	1	—	—	1	—	2	—	1	—	—	—	—	—	7	—	122	217	50
57	1	2	2	2	—	—	—	1	—	—	—	—	—	—	—	—	—	—	—	45	100	51
70	—	4	1	—	—	—	—	—	—	—	—	—	—	—	—	—	—	2	—	71	121	52
176	6	19	2	—	—	—	—	2	—	—	—	—	—	—	—	—	—	1	—	126	311	53
113	6	21	—	—	—	—	—	—	—	1	1	1	—	1	—	—	—	5	—	99	243	54
34	—	14	1	—	—	12	—	—	—	—	—	1	—	—	—	—	—	2	—	79	145	55
32	9	6	2	—	—	—	—	—	—	—	—	—	—	—	—	—	—	11	1	35	74	56
150	5	13	3	—	—	—	—	4	—	—	—	—	—	1	—	—	—	2	—	152	316	57
21	6	8	4	5	—	—	—	—	—	—	—	—	—	—	—	—	—	—	—	13	38	58
87	18	—	—	1	1	—	—	—	—	—	—	—	—	—	—	—	—	1	—	35	98	59
97	39	—	—	1	—	—	—	—	—	1	—	—	—	—	—	—	—	—	—	44	102	60

TEHSIL: 7 - NIMBAHERA

Sl. No.	Code No.	Name of Village	Area (in acres)	Occupied Residential Houses	Households	TOTAL POPULATION			Scheduled Castes		Scheduled Tribes		Literate and Educated Persons		Total Workers (I-IX)	
						P	M	F	M	F	M	F	M	F	M	F
0	1	2	3	4	5	6	7	8	9	10	11	12	13	14	15	16
61	61	Bhatt Kotri	1,466	84	86	406	200	206	49	51	36	32	89	2	134	47
62	62	Phalwa	1,548	211	211	956	491	465	101	90	42	43	160	49	283	113
63	63	Lasrawan	3,787	344	344	1,506	772	734	200	166	8	7	382	52	476	156
64	64	Kanthariya	641	31	31	185	94	91	17	16	—	—	1	—	64	—
65	65	Jhar Sadri	747	57	58	265	143	122	68	60	10	5	3	—	83	14
66	66	Mandawali	1,433	73	73	422	220	202	42	29	—	—	61	7	125	4
67	67	Chageri	523	30	30	174	88	86	7	8	7	7	30	—	51	2
68	68	Bawari Khera	145	19	19	83	41	42	41	42	—	—	8	—	17	—
69	69	Doriya	1,361	143	144	709	381	328	98	77	10	16	95	7	238	184
70	70	Kachriya Kheri	1,334	34	40	207	106	101	44	45	—	—	35	3	59	12
71	71	Jawada	2,557	157	157	830	419	411	65	74	19	15	121	4	226	14
72	72	Badoli Madhosingh	2,048	185	185	833	443	390	65	68	8	9	134	13	301	5
73	73	Bora Kheri	1,174	69	69	341	184	157	18	13	13	16	89	6	119	29
74	74	Ishakpura	1,042	20	20	106	50	56	11	9	2	2	4	—	23	—
75	75	Sakariya	1,288	53	53	255	146	109	31	24	18	13	19	—	89	—
76	76	Dheenwa	1,144	79	79	443	223	220	12	18	—	—	33	4	129	1
77	77	Bhemli	633	22	27	150	80	70	—	—	—	—	9	3	48	6
78	78	Uncha	758	47	47	254	137	117	5	4	26	24	12	2	77	10
79	79	Ran Chhorpura	631	21	21	112	57	55	—	—	—	—	1	—	33	6
80	80	Beeriya Kheri	404	64	64	307	166	141	19	13	138	120	6	1	97	9
81	81	Bahadurpura	135	4	4	26	12	14	—	—	—	—	2	—	7	1
82	82	Nardiya	547	8	8	45	18	27	—	—	—	—	3	—	14	4
83	83	Bamaniya	953	22	22	132	67	65	—	—	14	10	6	1	31	2
84	84	Kalandargarh	290				Unpopulated									
85	85	Solatpura	143	19	19	102	48	54	34	33	—	—	3	—	25	—
86	86	Ranikheri	1,177	381	381	1,905	972	933	98	87	14	10	327	63	558	23
87	87	Sanpaliya	500	27	32	199	104	95	2	2	73	66	—	—	44	1
88	88	Sanpaliya Kheri	342				Unpopulated									
89	89	Manda Gul Faroshan	1,335	64	65	332	176	156	13	12	28	19	22	—	103	8
90	90	Chand Khera	641	46	57	377	195	182	37	39	8	6	61	1	118	2
91	91	Kasod	870	54	72	371	190	181	68	67	92	88	39	1	118	3
92	92	Singri	698	10	10	52	28	24	—	—	—	—	—	—	18	—
93	93	Pipaliya Kalan	1,102	122	123	597	303	294	58	62	153	145	84	6	179	10
94	94	Kalyanpura	142	71	71	365	190	175	34	33	—	—	46	4	99	12
95	95	Segwa	698	47	47	253	129	124	16	19	94	90	16	—	72	—
96	96	Arniya Mali	633	95	95	517	267	250	139	146	23	23	93	2	152	2
97	97	Gadola	3,590	398	398	1,956	1,040	916	382	313	185	183	246	18	637	43
98	98	Jaliya	1,230	133	133	592	300	292	85	82	117	99	84	1	181	77
99	99	Charliya Brahman	1,396	122	122	653	350	303	27	23	20	16	133	8	202	4
100	100	Akya	734	27	29	165	87	78	1	—	4	2	22	1	45	1
101	101	Semaliya	689	55	69	393	195	198	51	46	21	21	34	5	109	4
102	102	Kherabad	283	15	16	85	48	37	4	1	26	24	1	—	25	1
103	103	Khera Jadeed	1,259	70	70	362	192	170	2	1	29	26	12	—	124	2
104	104	Ameenpura	202				Unpopulated									
105	105	Sagwadiya	947	49	49	201	101	100	5	5	93	91	4	—	52	2

WORKERS																				NON-WORKERS		Sl. No.
I		II		III		IV		V(a)		V(b)		VI		VII		VIII		IX		X		
M	F	M	F	M	F	M	F	M	F	M	F	M	F	M	F	M	F	M	F	M	F	
17	18	19	20	21	22	23	24	25	26	27	28	29	30	31	32	33	34	35	36	37	38	0
115	43	8	4	4	—	1	—	2	—	—	—	—	—	3	—	—	—	—	—	66	159	61
213	12	12	101	6	—	—	—	11	—	12	—	4	—	6	—	—	—	19	—	208	352	62
313	76	71	63	17	11	—	—	33	4	10	1	1	—	12	—	—	—	19	1	296	578	63
61	—	—	—	2	—	—	—	—	—	—	—	1	—	—	—	—	—	—	—	30	91	64
78	9	2	4	—	1	—	—	—	—	—	—	—	—	2	—	1	—	—	—	60	108	65
103	3	6	1	—	—	1	—	9	—	1	—	—	—	2	—	—	—	3	—	95	198	66
45	2	6	—	—	—	—	—	—	—	—	—	—	—	—	—	—	—	—	—	37	84	67
17	—	—	—	—	—	—	—	—	—	—	—	—	—	—	—	—	—	—	—	24	42	68
199	168	8	13	—	—	—	—	14	1	—	—	4	—	9	1	—	—	4	1	143	144	69
49	10	8	2	—	—	—	—	—	—	—	—	—	—	—	—	—	—	2	—	47	89	70
222	14	1	—	1	—	—	—	—	—	—	—	—	—	—	—	—	—	2	—	193	397	71
254	—	32	5	—	—	—	—	2	—	—	—	—	—	2	—	—	—	11	—	142	385	72
107	23	6	4	2	2	—	—	—	—	2	—	—	—	—	—	—	—	2	—	65	128	73
22	—	—	—	1	—	—	—	—	—	—	—	—	—	—	—	—	—	—	—	27	56	74
85	—	3	—	1	—	—	—	—	—	—	—	—	—	—	—	—	—	—	—	57	109	75
119	—	5	—	5	1	—	—	—	—	—	—	—	—	—	—	—	—	—	—	94	219	76
47	6	—	—	—	—	—	—	—	—	—	—	—	—	1	—	—	—	—	—	32	64	77
69	10	8	—	—	—	—	—	—	—	—	—	—	—	—	—	—	—	—	—	60	107	78
11	—	22	6	—	—	—	—	—	—	—	—	—	—	—	—	—	—	—	—	24	49	79
80	—	14	9	—	—	—	—	—	—	—	—	—	—	3	—	—	—	—	—	69	132	80
3	—	4	1	—	—	—	—	—	—	—	—	—	—	—	—	—	—	—	—	5	13	81
8	—	6	4	—	—	—	—	—	—	—	—	—	—	—	—	—	—	—	—	4	23	82
26	—	4	2	—	—	—	—	—	—	—	—	—	—	—	—	—	—	1	—	36	63	83
Unpopulated																						84
17	—	8	—	—	—	—	—	—	—	—	—	—	—	—	—	—	—	—	—	23	54	85
435	15	31	7	7	—	—	—	12	—	20	—	12	—	16	—	—	—	25	1	414	910	86
41	1	3	—	—	—	—	—	—	—	—	—	—	—	—	—	—	—	—	—	60	94	87
Unpopulated																						88
78	—	18	8	6	—	—	—	—	—	—	—	1	—	—	—	—	—	—	—	73	148	89
97	1	6	—	3	1	6	—	1	—	1	—	—	—	—	—	—	—	4	—	77	180	90
112	2	1	1	—	—	—	—	—	—	—	—	—	—	—	—	—	—	5	—	72	178	91
15	—	2	—	—	—	—	—	—	—	—	—	—	—	—	—	—	—	1	—	10	24	92
121	1	21	7	11	2	11	—	1	—	1	—	—	—	6	—	2	—	5	—	124	284	93
61	2	12	7	1	2	8	—	1	—	—	—	—	—	—	—	1	—	15	1	91	163	94
68	—	—	—	—	—	2	—	—	—	1	—	—	—	—	—	—	—	1	—	57	124	95
109	—	17	2	2	—	—	—	13	—	2	—	—	—	—	—	—	—	9	—	115	248	96
492	6	48	33	28	3	—	—	33	—	9	1	6	—	2	—	—	—	19	—	403	873	97
140	74	3	3	4	—	—	—	6	—	1	—	7	—	4	—	12	—	4	—	119	215	98
173	4	3	—	4	—	—	—	2	—	10	—	1	—	2	—	—	—	7	—	148	299	99
39	—	6	1	—	—	—	—	—	—	—	—	—	—	—	—	—	—	—	—	42	77	100
98	1	7	3	—	—	3	—	—	—	—	—	—	—	1	—	—	—	—	—	86	194	101
24	1	1	—	—	—	—	—	—	—	—	—	—	—	—	—	—	—	—	—	23	36	102
117	1	7	1	—	—	—	—	—	—	—	—	—	—	—	—	—	—	—	—	68	168	103
Unpopulated																						104
42	2	10	—	—	—	—	—	—	—	—	—	—	—	—	—	—	—	—	—	49	98	105

TEHSIL : 7 - NIMBAHERA

Sl No.	Code No.	Name of Village	Area (in acres)	Occupied Residential Houses	Households	TOTAL POPULATION			Scheduled Castes		Scheduled Tribes		Literate and Educated Persons		Total Workers (I-IX)	
						P	M	F	M	F	M	F	M	F	M	F
0	1	2	3	4	5	6	7	8	9	10	11	12	13	14	15	16
106	106	Jamal Khera	550	21	21	79	41	38	—	—	—	—	6	—	24	4
107	107	Bhanda Magra	1,317				Unpopulated									
108	108	Mandla Charan	3,445	231	236	1,238	649	589	111	117	2	2	223	5	384	169
109	109	Tatarmala	1,041	85	86	436	218	218	42	47	60	58	50	—	144	3
110	110	Mindana	1,421	181	182	836	441	395	83	74	70	70	109	17	258	170
111	111	Bhagal	226	31	31	161	74	87	—	—	35	46	14	4	40	1
112	112	Binota	4,745	560	600	2,870	1,542	1,328	202	162	123	97	667	131	878	102
113	113	Bhagwanpura	1,544	195	195	963	523	440	40	31	75	56	199	5	336	131
114	114	Kanpura	405	13	13	70	28	42	—	—	17	27	8	5	16	—
115	115	Benipura Khurd	766				Unpopulated									
116	116	Benipura Kalan	686	6	6	28	17	11	—	—	17	11	—	—	8	—
117	117	Dalu-ka-Khera @Vijaipura	370	33	33	189	102	87	39	25	62	61	3	—	50	2
118	118	Sajjanpur	882	54	54	306	159	147	2	4	153	139	12	—	92	62
119	119	Barwara	831	36	36	204	107	97	—	—	63	44	15	1	64	3
120	120	Gurha Khera	1,332	88	88	446	224	222	57	56	145	147	24	—	135	18
121	121	Kishanpura	1,034	80	80	463	234	229	21	1	34	32	91	8	151	32
122	122	Makanpura	831	62	62	307	159	148	29	23	40	36	17	—	92	5
123	123	Narsinghgarh	1,309	70	70	395	192	203	35	25	75	76	21	—	112	2
124	124	Bari	2,779	293	298	1,453	736	717	234	243	16	23	308	47	396	9
125	125	Malakpura	254				Unpopulated									
126	126	Narsa Kheri	1,126	69	69	294	147	147	46	57	51	44	34	1	93	11
127	127	Ghatera	417	56	56	295	149	146	—	—	21	26	28	—	86	9
128	128	Kadmali	1,908	120	120	624	312	312	9	12	35	29	75	17	174	3
129	129	Marjeevi	3,468	146	185	888	459	429	55	46	77	75	117	14	282	218
130	130	Sarlai	1,178	94	94	442	235	207	7	10	53	47	61	1	165	18
131	131	Kotri Khurd	955	69	69	392	206	186	45	41	37	34	66	6	137	35
132	132	Kotri Kalan	1,416	189	189	789	410	379	87	85	138	120	112	6	243	113
133	133	Shobhawali	589	34	34	207	113	94	17	15	9	5	15	1	72	9
134	134	Ahmadnagar	500	12	13	65	35	30	—	—	—	—	2	—	15	—
135	135	Kishanpura Kalan	604	50	52	307	162	145	12	7	70	64	21	—	85	4
136	136	Kamla Hera	500				Unpopulated									
137	137	Chandpura	120				Unpopulated									
138	138	Bagreda	2,656	156	156	897	466	431	116	103	58	44	168	29	243	20
139	139	Keli	3,913	363	363	1,735	912	823	83	85	111	102	307	62	549	42
140	140	Eklingpura	1,836	7	7	39	21	18	8	7	—	—	8	—	13	3
141	141	Anoppura	565	9	9	59	29	30	—	—	—	—	1	1	18	—
142	142	Kochwa	1,666	111	111	564	286	278	28	27	39	32	99	4	177	22
143	143	Barawali	2,370	134	134	710	364	346	67	58	28	24	177	16	201	10
144	144	Pangarh	1,235	38	38	199	95	104	—	—	11	6	9	—	57	1
145	145	Garhwara	1,316	17	17	87	46	41	—	—	12	13	2	—	28	—
146	146	Bordi	317				Unpopulated									
147	147	Deeppura	2,109	26	26	128	59	69	3	4	24	30	2	—	36	1
148	148	Ghatatop	834				Unpopulated									
149	149	Manohar Kheri	1,214	89	89	423	206	217	23	24	69	80	56	3	119	4
150	150	Gujar Kheri	894	9	9	45	24	21	—	—	—	—	2	—	19	1

WORKERS																				NON-WORKERS		Sl. No.
I		II		III		V		V(a)		V(b)		VI		VII		VIII		IX		X		
M	F	M	F	M	F	M	F	M	F	M	F	M	F	M	F	M	F	M	F	M	F	
17	18	19	20	21	22	23	24	25	26	27	28	29	30	31	32	33	34	35	36	37	38	0
24	4	—	—	—	—	—	—	—	—	—	—	—	—	—	—	—	—	—	—	17	34	106
Unpopulated																						107
263	141	1	—	1	—	110	12	—	—	1	—	—	—	2	4	—	—	6	12	265	420	108
95	2	3	—	5	—	38	—	—	—	1	—	—	—	—	—	—	—	2	1	74	215	109
139	133	5	30	4	—	80	—	15	6	1	—	—	—	9	—	—	—	5	1	183	225	110
40	1	—	—	—	—	—	—	—	—	—	—	—	—	—	—	—	—	—	—	34	86	111
296	50	25	7	19	7	329	17	47	7	22	1	4	—	68	—	—	—	68	13	664	1,226	112
262	125	13	1	21	2	12	—	8	—	7	1	2	—	2	—	—	—	9	2	187	309	113
16	—	—	—	—	—	—	—	—	—	—	—	—	—	—	—	—	—	—	—	12	42	114
Unpopulated																						115
6	—	1	—	1	—	—	—	—	—	—	—	—	—	—	—	—	—	—	—	9	11	116
36	2	1	—	—	—	6	—	—	—	—	—	1	—	5	—	—	—	1	—	52	85	117
90	62	—	—	—	—	—	—	—	—	—	—	—	—	2	—	—	—	—	—	67	85	118
59	—	1	—	4	3	—	—	—	—	—	—	—	—	—	—	—	—	—	—	43	94	119
116	9	7	5	8	4	—	—	1	—	1	—	—	—	—	—	—	—	2	—	89	204	120
117	26	26	6	1	—	—	—	—	—	—	—	—	—	—	—	—	—	7	—	83	197	121
83	2	2	2	—	1	—	—	—	—	1	—	1	—	—	—	—	—	5	—	67	143	122
94	2	18	—	—	—	—	—	—	—	—	—	—	—	—	—	—	—	—	—	80	201	123
280	2	47	7	1	—	1	—	5	—	20	—	7	—	14	—	—	—	21	—	340	708	124
Unpopulated																						125
87	1	5	10	1	—	—	—	—	—	—	—	—	—	—	—	—	—	—	—	54	136	126
77	6	4	3	—	—	—	—	—	—	—	—	—	—	1	—	—	—	4	—	63	137	127
141	1	33	1	—	—	—	—	—	1	—	—	—	—	—	—	—	—	—	—	138	309	128
238	197	25	21	7	—	—	—	3	—	4	—	1	—	4	—	—	—	—	—	177	211	129
155	2	6	16	—	—	—	—	—	—	2	—	—	—	—	—	—	—	2	—	70	189	130
119	14	13	18	—	—	—	—	—	—	—	—	—	—	—	—	—	—	5	3	69	151	131
194	85	27	25	8	3	3	—	5	—	—	—	—	—	3	—	1	—	2	—	167	266	132
63	5	7	3	—	—	—	—	1	1	1	—	—	—	—	—	—	—	—	—	41	85	133
15	—	—	—	—	—	—	—	—	—	—	—	—	—	—	—	—	—	—	—	20	30	134
72	—	13	4	—	—	—	—	—	—	—	—	—	—	—	—	—	—	—	—	77	141	135
Unpopulated																						136
Unpopulated																						137
192	3	40	17	—	—	—	—	1	—	1	—	3	—	3	—	—	—	3	—	223	411	138
437	5	37	29	3	—	—	—	4	2	25	3	2	—	12	—	1	—	28	3	363	781	139
13	3	—	—	—	—	—	—	—	—	—	—	—	—	—	—	—	—	—	—	8	15	140
17	—	—	—	—	—	—	—	—	—	—	—	—	—	—	—	—	—	1	—	11	30	141
165	13	10	9	—	—	—	—	1	—	—	—	—	—	—	—	—	—	1	—	109	256	142
175	4	20	6	—	—	—	—	2	—	2	—	—	—	1	—	—	—	1	—	163	336	143
56	1	—	—	—	—	—	—	—	—	—	—	—	—	—	—	—	—	1	—	38	103	144
28	—	—	—	—	—	—	—	—	—	—	—	—	—	—	—	—	—	—	—	18	41	145
Unpopulated																						146
35	1	1	—	—	—	—	—	—	—	—	—	—	—	—	—	—	—	—	—	23	68	147
Unpopulated																						148
108	2	11	2	—	—	—	—	—	—	—	—	—	—	—	—	—	—	—	—	87	213	149
19	1	—	—	—	—	—	—	—	—	—	—	—	—	—	—	—	—	—	—	5	20	150

TEHSIL : 7 - NIMBAHERA, 8 - CHHOTI SADRI

Sl. No.	Code No.	Name of Village	Area (in acres)	Occupied Residential Houses	Households	TOTAL POPULATION			Scheduled Castes		Scheduled Tribes		Literate and Educated Persons		Total Workers (I-IX)	
						P	M	F	M	F	M	F	M	F	M	F
0	1	2	3	4	5	6	7	8	9	10	11	12	13	14	15	16
151	151	Bangera	3,226	159	173	878	469	409	123	91	57	49	159	16	306	13
152	152	Bhuwanniya Kheri	729	15	15	76	33	43	5	3	23	35	—	—	18	2
153	153	Loona Khanda	1,251	105	105	540	278	262	16	24	76	66	77	—	178	1
154	154	Peel Kheri	1,239	56	63	358	192	166	—	—	47	45	61	3	101	—
155	155	Kanera	4,896	677	699	3,466	1,812	1,654	139	119	85	78	756	210	966	60
156	156	Pratappura	406				Unpopulated									
157	157	Semaliya	862	1	1	7	5	2	—	—	2	—	1	—	4	1
158	158	Bhawaliya	786				Unpopulated									
159	159	Mardpura	681	2	2	6	5	1	—	—	5	1	—	—	4	—
160	160	Laxmipura	252	31	31	146	76	70	4	5	22	16	13	—	62	50
161	161	Ajota	2,449	40	40	275	135	140	—	—	10	15	17	—	78	38
162	162	Dhareshwar	4,607	38	38	198	106	92	17	12	29	29	2	—	57	2
163	163	Shrinagar	617	17	17	85	41	44	4	1	21	24	9	3	27	24
164	164	Rawaliya	966	35	35	160	84	76	1	2	62	22	1	—	49	—
165	165	Bainipuriya	622	53	53	233	121	112	13	13	9	8	4	—	84	2
166	166	Shripura	514	41	41	194	106	88	49	34	2	1	15	—	67	19
167	167	Deopuriya	669	10	10	54	27	27	—	—	15	13	3	—	13	—
168	168	Sarsi	1,857	166	170	905	436	469	25	26	33	50	165	15	276	61
169	169	Mailana	8,001	218	219	1,132	592	540	58	44	64	49	299	13	363	36
170	170	Cholni	1,455	1	1	1	1	—	--	—	—	—	1	—	—	—
171	171	Neemoda	5,913	87	87	502	257	245	--	—	16	15	51	2	134	65
TEHSIL : 8 - CHHOTI SADRI			**171,426**	**10,006**	**10,449**	**53,411**	**27,694**	**25,717**	**3,111**	**2,856**	**9,378**	**8,659**	**7,311**	**684**	**16,375**	**6,140**
1	1	Bambori	3,061	377	377	1,727	889	838	130	133	2	—	341	85	509	168
2	2	Kulmiya	577	29	29	135	77	58	11	9	46	34	5	—	45	1
3	3	Gurli	1,214	70	70	380	178	202	32	40	90	103	22	8	102	4
4	4	Nanama-ki-Bhagal	1,010	36	36	177	101	76	—	—	101	76	1	—	50	2
5	5	Harmatiya	1,145	105	105	607	321	286	9	14	111	125	100	7	194	62
6	6	Rughnathpura	532	31	31	160	83	77	—	—	9	3	42	—	60	14
7	7	Motipura	1,798	17	17	84	43	41	—	—	1	—	7	—	33	23
8	8	Kheri Kundal	498	89	89	437	231	206	13	16	23	19	88	1	150	69
9	9	Rajpura (Jageer)	610	27	27	154	76	78	—	—	—	—	15	2	57	47
10	10	Pratappura	1,280	89	90	502	247	255	80	78	22	24	94	10	180	124
11	11	Gajpura	1,309	98	99	458	219	239	1	2	214	233	34	—	137	136
12	12	Basera	3,428	301	304	1,464	729	735	124	130	174	161	208	12	442	20
13	13	Harmatiya Kundal	1,047	112	112	551	301	250	36	33	24	22	105	—	178	130
14	14	Karunda	4,317	335	342	1,835	980	855	123	111	100	87	429	45	567	346
15	15	Chah Kheri	501	27	33	154	77	77	—	—	37	32	19	—	46	51
16	16	Chapdol	1,189	18	25	145	69	76	4	2	5	2	18	—	38	47
17	17	Bhat Khera	743	70	74	368	187	181	8	7	60	55	53	1	99	95
18	18	Khera Kesunda	1,049	69	86	433	226	207	25	18	13	14	83	2	120	7
19	19	Kesunda	3,576	298	303	1,674	861	813	130	109	66	55	388	56	482	50
20	20	Charliya	1,192	31	36	187	99	88	10	6	17	25	35	1	49	27

WORKERS																				NON-WORKERS		Sl. No.
I		II		III		IV		V(a)		V(b)		VI		VII		VIII		IX		X		
M	F	M	F	M	F	M	F	M	F	M	F	M	F	M	F	M	F	M	F	M	F	
17	18	19	20	21	22	23	24	25	26	27	28	29	30	31	32	33	34	35	36	37	38	0
292	11	6	2	—	—	—	—	3	—	—	—	—	—	4	—	—	—	1	—	163	396	151
18	2	—	—	—	—	—	—	—	—	—	—	—	—	—	—	—	—	—	—	15	41	152
177	1	—	—	—	—	—	—	—	—	—	—	—	—	1	—	—	—	—	—	100	261	153
101	—	—	—	—	—	—	—	—	—	—	—	—	—	—	—	—	—	—	—	91	166	154
594	31	52	8	15	—	2	—	60	4	35	3	20	—	64	2	4	—	120	12	846	1,594	155
Unpopulated																						156
4	1	—	—	—	—	—	—	—	—	—	—	—	—	—	—	—	—	—	—	1	1	157
Unpopulated																						158
4	—	—	—	—	—	—	—	—	—	—	—	—	—	—	—	—	—	—	—	1	1	159
58	48	1	1	—	—	—	—	3	1	—	—	—	—	—	—	—	—	—	—	14	20	160
73	35	2	3	3	—	—	—	—	—	—	—	—	—	—	—	—	—	—	—	57	102	161
48	2	1	—	2	—	—	—	2	—	1	—	—	—	—	—	—	—	3	—	49	90	162
24	23	2	—	—	1	—	—	1	—	—	—	—	—	—	—	—	—	—	—	14	20	163
48	—	—	—	—	—	—	—	—	—	—	—	—	—	—	—	—	—	1	—	35	76	164
82	2	2	—	—	—	—	—	—	—	—	—	—	—	—	—	—	—	—	—	37	110	165
51	14	13	4	—	—	—	—	3	1	—	—	—	—	—	—	—	—	—	—	39	69	166
12	—	—	—	1	—	—	—	—	—	—	—	—	—	—	—	—	—	—	—	14	27	167
242	56	8	1	—	—	—	—	23	4	1	—	—	—	1	—	—	—	1	—	160	408	168
329	24	6	7	—	—	—	—	8	2	3	—	3	—	2	—	1	—	11	3	229	504	169
—	—	—	—	—	—	—	—	—	—	—	—	—	—	—	—	—	—	—	—	1	—	170
124	59	3	2	6	4	—	—	—	—	—	—	—	—	—	—	—	—	1	—	123	180	171
13,471	**1,547**		**167**		**15**		**255**		**149**		**114**		**181**		**8**		**468**		**11,319**			
4,898		**1,079**		**60**		**3**		**12**		**4**		**8**		**4**		**—**		**72**		**19,577**		
281	70	69	94	12	—	5	—	18	—	42	1	12	1	23	—	—	—	47	2	380	670	1
31	—	7	1	1	—	—	—	—	—	—	—	3	—	—	—	—	—	3	—	32	57	2
84	2	5	—	1	—	4	1	—	—	—	—	3	1	2	—	—	—	3	—	76	198	3
49	1	—	1	—	—	1	—	—	—	—	—	—	—	—	—	—	—	—	—	51	74	4
172	61	12	—	—	—	—	1	3	—	1	—	—	—	3	—	—	—	3	—	127	224	5
49	13	2	—	—	—	—	—	—	—	1	—	8	—	—	—	—	—	—	1	23	63	6
30	23	—	—	—	—	—	—	2	—	—	—	—	—	—	—	—	—	1	—	10	18	7
130	63	6	—	3	4	—	—	—	—	6	—	1	2	—	—	—	—	4	—	81	137	8
50	47	—	—	6	—	—	—	—	—	—	—	—	—	—	—	—	—	1	—	19	31	9
137	123	—	—	—	—	—	—	1	—	—	—	3	1	—	—	—	—	9	—	97	131	10
133	133	3	3	—	—	—	—	—	—	—	—	—	—	—	—	—	—	1	—	82	103	11
344	1	43	18	—	—	—	—	14	—	10	—	—	—	11	—	—	—	20	1	287	715	12
162	123	12	5	1	—	—	—	—	—	—	—	—	—	—	—	—	—	3	2	123	120	13
396	262	91	71	21	8	—	—	18	2	6	—	1	—	5	—	3	—	26	3	413	509	14
44	49	2	2	—	—	—	—	—	—	—	—	—	—	—	—	—	—	—	—	31	26	15
31	45	1	2	—	—	—	—	—	—	—	—	1	—	—	—	—	—	5	—	31	29	16
73	71	18	24	1	—	—	—	—	—	—	—	1	—	1	—	—	—	5	—	88	86	17
100	2	16	5	1	—	—	—	1	—	—	—	—	—	1	—	1	—	—	—	106	200	18
325	26	89	23	—	—	—	—	17	1	1	—	—	—	14	—	—	—	36	—	379	763	19
46	25	1	2	1	—	—	—	—	—	—	—	—	—	—	—	1	—	—	—	50	61	20

TEHSIL : 8 - CHHOTI SADRI

Sl. No.	Code No.	Name of Village	Area (in acres)	Occupied Residential Houses	Households	TOTAL POPULATION			Scheduled Castes		Scheduled Tribes		Literate and Educated Persons		Total Workers (I-IX)	
						P	M	F	M	F	M	F	M	F	M	F
0	1	2	3	4	5	6	7	8	9	10	11	12	13	14	15	16
21	21	Jalbhindi	527	16	23	104	59	45	—	—	6	4	25	—	34	23
22	22	Gagrol	1,462	176	176	874	476	398	103	77	32	13	179	12	273	137
23	23	Gothra	544	122	123	573	287	286	36	34	31	28	141	1	195	176
24	24	Semdi	1,001	135	183	917	464	453	72	82	60	53	190	24	279	257
25	25	Barwara Goojar	1,108	53	74	382	199	183	5	6	81	67	45	—	125	86
26	26	Semarthali	2,991	174	179	1,041	554	487	114	88	46	29	179	4	326	6
27	27	Chakar Khera	206	19	19	99	54	45	18	13	6	5	8	—	29	24
28	28	Chandoli	1,322	73	73	401	202	199	12	13	53	52	82	3	146	129
29	29	Hingoriya	840	39	44	103	52	51	4	2	6	3	12	4	26	12
30	30	Lalpura	1,038	52	58	306	155	151	—	—	98	87	12	2	91	85
31	31	Barwara Dewal	836	39	49	246	127	119	—	—	54	56	36	2	71	63
32	32	Peetalbari Kalan	928	76	79	400	197	203	19	18	29	36	80	10	117	91
33	33	Santokpuriya	1,514	46	51	219	125	94	3	2	90	69	11	—	68	62
34	34	Haripura	1,156	48	48	317	169	148	—	—	8	5	26	1	83	50
35	35	Hamerpura @ Dudi Talai	1,203	56	61	370	189	181	1	—	17	15	45	—	110	80
36	36	Jaloda Jageer	2,968	335	335	1,565	814	751	96	92	126	104	247	37	493	225
37	37	Bambori Jageer	1,394	76	77	455	231	224	20	17	99	109	68	—	144	79
38	38	Karjoo	2,915	282	282	1,342	686	656	114	114	261	248	177	22	403	29
39	39	Udpura Kalan	373	58	62	284	148	136	18	16	26	20	45	7	82	11
40	40	Rawatpura @ Bali-ka-Khera	1,015	65	89	495	243	252	39	43	25	32	24	—	146	117
41	41	Mali Khera	502	49	58	347	166	181	44	41	—	—	2	—	71	52
42	42	Fatehsingh-ka-Khera	135	21	24	149	76	73	1	—	—	—	24	2	42	2
43	43	Manpura Jageer	518	56	56	271	141	130	—	—	40	30	26	—	86	56
44	44	Eklingpura with Rohni Khera	452	37	37	195	102	93	—	—	94	85	1	—	66	4
45	45	Kishanpura Khalsa	219				Unpopulated									
46	46	Undabela	1,832	57	57	242	125	117	2	—	120	112	3	1	75	68
47	47	Teekhimangri	252				Unpopulated									
48	48	Naya Khera	362	44	44	191	104	87	—	—	104	87	7	—	67	53
49	49	Satola	2,831	172	200	940	492	448	72	79	—	—	195	40	392	73
50	50	Baliya Khera @ Peepli Khera	612	32	32	178	92	86	4	3	88	83	—	—	54	2
51	51	Harisinghji-ka-Khera Khurd	258	10	10	55	32	23	—	—	32	23	5	3	16	16
52	52	Negadiya	384	32	32	164	84	80	4	3	80	87	16	—	49	35
53	53	Harisinghji-ka-Khera Kalan	431	38	38	175	98	77	—	—	98	77	23	—	57	53
54	54	Bhachedi	621	31	31	145	68	77	1	1	56	68	4	2	41	—
55	55	Karanpura Khurd	257	27	27	126	73	53	—	—	73	53	1	—	44	3
56	56	Karanpura Kalan	2,487	94	94	479	244	235	17	9	223	221	28	—	134	5
57	57	Kankra	3,054	82	82	291	146	145	—	—	141	134	3	—	89	1
58	58	Peeli Khera	3,713	135	135	591	326	265	7	2	209	173	13	—	234	47
59	59	Bhirvi Jageer	2,274	125	125	628	329	299	2	—	266	247	35	6	214	13
50	60	Akhepur	5,691	58	58	310	169	141	4	3	144	116	9	4	110	23
61	61	Deoli	1,353	43	43	194	105	89	—	—	—	—	4	—	70	5
62	62	Udpura Khurd	187	14	14	74	35	39	—	—	—	—	—	—	30	—
63	63	Kanwar Chowki	1,248	28	28	120	63	57	—	—	—	—	1	—	42	8
64	64	Lakhya-ka-Khera	150	12	12	65	35	30	—	—	—	—	1	—	17	19
65	65	Billiya	800	75	75	381	201	180	10	6	31	17	13	3	122	102

WORKERS																				NON-WORKERS		Sl. No.
I		II		III		IV		V(a)		V(b)		VI		VII		VIII		IX		X		
M	F	M	F	M	F	M	F	M	F	M	F	M	F	M	F	M	F	M	F	M	F	
17	18	19	20	21	22	23	24	25	26	27	28	29	30	31	32	33	34	35	36	37	38	0
28	18	6	5	—	—	—	—	—	—	—	—	—	—	—	—	—	—	—	—	25	22	21
215	118	38	19	1	—	—	—	1	—	11	—	1	—	4	—	—	—	2	—	203	261	22
142	141	30	32	5	3	—	—	6	—	2	—	—	—	2	—	—	—	8	—	92	110	23
244	228	26	29	—	—	—	—	2	—	—	—	—	—	2	—	—	—	5	—	185	196	24
90	84	3	1	11	—	—	—	—	—	—	1	18	—	—	—	—	—	3	—	74	97	25
275	5	9	1	—	—	—	—	5	—	1	—	—	—	10	—	—	—	26	—	228	481	26
25	22	3	2	1	—	—	—	—	—	—	—	—	—	—	—	—	—	—	—	25	21	27
140	125	1	—	—	—	—	—	—	—	—	—	—	—	2	—	—	—	3	4	56	70	28
22	11	4	—	—	—	—	—	—	1	—	—	—	—	—	—	—	—	—	—	26	39	29
84	79	3	6	1	—	—	—	—	—	—	—	1	—	—	—	—	—	2	—	64	66	30
67	60	—	3	—	—	—	—	—	—	1	—	2	—	1	—	—	—	—	—	56	56	31
89	77	5	14	1	—	—	—	7	—	—	—	3	—	4	—	—	—	8	—	80	112	32
55	34	13	28	—	—	—	—	—	—	—	—	—	—	—	—	—	—	—	—	57	32	33
80	50	1	—	2	—	—	—	—	—	—	—	—	—	—	—	—	—	—	—	86	98	34
104	75	3	3	1	2	—	—	—	—	—	—	—	—	—	—	—	—	2	—	79	101	35
278	113	56	96	6	—	—	—	56	—	17	—	26	—	26	—	—	—	28	16	321	526	36
111	66	15	—	12	12	1	—	—	—	—	—	—	—	—	—	—	—	5	1	87	145	37
383	8	9	20	—	—	—	—	—	—	2	—	—	—	2	—	—	—	7	1	283	627	38
77	11	2	—	1	—	—	—	—	—	1	—	—	—	—	—	—	—	1	—	66	125	39
142	117	4	—	—	—	—	—	—	—	—	—	—	—	—	—	—	—	—	—	97	135	40
67	51	3	—	—	—	—	—	—	—	—	—	—	—	1	1	—	—	—	—	95	129	41
41	2	—	—	—	—	—	—	—	—	—	—	—	—	—	—	—	—	1	—	34	71	42
81	51	3	5	—	—	—	—	—	—	—	—	—	—	—	—	—	—	2	—	55	74	43
65	1	1	3	—	—	—	—	—	—	—	—	—	—	—	—	—	—	—	—	36	89	44
Unpopulated																						45
70	64	5	4	—	—	—	—	—	—	—	—	—	—	—	—	—	—	—	—	50	49	46
Unpopulated																						47
61	51	6	2	—	—	—	—	—	—	—	—	—	—	—	—	—	—	—	—	37	34	48
332	48	21	22	1	—	—	—	11	—	5	—	1	—	6	—	—	—	15	3	100	375	49
47	—	7	2	—	—	—	—	—	—	—	—	—	—	—	—	—	—	—	—	38	84	50
16	16	—	—	—	—	—	—	—	—	—	—	—	—	—	—	—	—	—	—	16	7	51
34	27	14	8	—	—	—	—	—	—	—	—	—	—	—	—	—	—	1	—	35	45	52
56	41	1	12	—	—	—	—	—	—	—	—	—	—	—	—	—	—	—	—	41	24	53
40	—	1	—	—	—	—	—	—	—	—	—	—	—	—	—	—	—	—	—	27	77	54
44	3	—	—	—	—	—	—	—	—	—	—	—	—	—	—	—	—	—	—	29	50	55
133	5	—	—	—	—	—	—	—	—	—	—	—	—	1	—	—	—	—	—	110	230	56
85	1	—	—	—	—	—	—	1	—	—	—	—	—	2	—	—	—	1	—	57	144	57
188	—	37	47	—	—	—	—	4	—	—	—	—	—	2	—	—	—	3	—	92	218	58
197	5	9	8	—	—	—	—	1	—	—	—	—	—	2	—	—	—	5	—	115	286	59
83	—	25	23	—	—	—	—	—	—	—	—	—	—	1	—	—	—	1	—	59	118	60
63	—	—	—	6	4	—	—	—	—	—	—	—	—	1	1	—	—	—	—	35	84	61
30	—	—	—	—	—	—	—	—	—	—	—	—	—	—	—	—	—	—	—	5	39	62
42	8	—	—	—	—	—	—	—	—	—	—	—	—	—	—	—	—	—	—	21	49	63
17	18	—	1	—	—	—	—	—	—	—	—	—	—	—	—	—	—	—	—	18	11	64
103	92	15	9	2	—	—	—	1	—	—	—	—	—	1	1	—	—	—	—	79	78	65

TEHSIL : 8 - CHHOTI SADRI

Sl. No.	Code No.	Name of Village	Area (in acres)	Occupied Residential Houses	Households	TOTAL POPULATION			Scheduled Castes		Scheduled Tribes		Literate and Educated Persons		Total Workers (I-IX)	
						P	M	F	M	F	M	F	M	F	M	F
0	1	2	3	4	5	6	7	8	9	10	11	12	13	14	15	16
66	66	Rooppura Jageer	714	16	25	113	61	52	—	—	54	50	2	—	34	29
67	67	Salera	1,017	49	57	275	139	136	2	—	122	117	9	4	75	41
68	68	Pitalbari Khurd	419	27	29	109	63	46	—	—	41	35	11	—	38	7
69	69	Achalpura	1,959	115	128	666	356	310	24	30	116	99	159	10	213	9
70	70	Rajoo Khera	967	40	47	217	112	105	15	18	74	67	7	1	60	15
71	71	Chak Sookar	282	17	18	75	37	38	—	—	1	5	—	—	23	19
72	72	Labana Khera	1,508	6	6	21	10	11	—	—	10	11	—	—	8	8
73	73	Mohanpura	503	29	29	162	90	72	—	—	35	32	27	—	51	41
74	74	Sarwaniya	674	32	32	134	67	67	2	3	65	64	1	—	42	40
75	75	Ganeshpura	1,016	128	128	614	337	277	15	11	124	92	102	3	216	142
76	76	Thanpur	1,842	25	25	110	51	59	—	—	49	56	2	—	37	33
77	77	Dawata	1,655	46	46	275	127	148	3	4	124	144	14	—	81	67
78	78	Sajjanganj	614				Unpopulated									
79	79	Mawai	2,331	19	19	101	54	47	46	40	8	7	1	—	34	23
80	80	Cheerwa	1,019	3	3	11	7	4	—	—	7	4	—	—	3	—
81	81	Manpura Khalsa	1,186	76	76	377	195	182	1	—	191	181	6	—	120	7
82	82	Rajpura Khalsa	571	52	52	292	148	144	7	9	138	132	4	—	89	1
83	83	Sangri Khera	413	22	22	110	59	51	—	—	57	51	2	—	33	2
84	84	Bhat Kheri	715	58	58	319	162	157	—	—	158	149	3	—	101	26
85	85	Maheeda Rel	844	10	10	71	35	36	—	—	35	36	—	—	21	7
86	86	Kalakot	2,559	125	125	558	306	252	13	13	273	228	8	2	169	—
87	87	Boora	427	17	17	104	57	47	—	—	47	39	4	1	29	—
88	88	Harmara-ki-Rel	789	53	53	313	153	160	4	3	148	157	—	—	84	50
89	89	Patiya	408	3	3	11	7	4	—	—	7	4	—	—	5	—
90	90	Inton-ka-Talab	2,806	136	136	717	367	350	6	3	357	343	17	1	203	—
91	91	Charliya Amba	486	11	11	67	38	29	-	—	38	29	—	—	27	—
92	92	Nawan Kheri	1,731	93	93	439	228	211	6	5	108	115	8	—	123	8
93	93	Dhaulapani	4,777	231	233	1,149	602	547	33	38	506	457	65	5	356	10
94	94	Barol	2,584	31	31	168	87	81	1	—	55	54	16	4	48	36
95	95	Bhalla-ka-Khera	1,105	19	19	95	57	38	1	—	45	25	6	—	34	26
96	96	Shambhooganj	1,072				Unpopulated									
97	97	Swaroopganj	1,911	108	108	608	318	290	52	37	29	29	143	14	179	157
98	98	Chak Mohammadpura	222				Unpopulated									
99	*98a*	*Chhoti Sadri Rural*	*3,800*	*21*	*21*	*114*	*56*	*58*	—	—	*53*	*56*	—	—	*32*	*27*
100	99	Gomana	2,453	318	318	1,675	851	824	110	119	89	75	295	21	502	41
101	100	Bare Khan	1,088	94	95	477	242	235	40	51	56	54	101	3	218	139
102	101	Malawada	1,722	75	102	551	287	264	24	24	77	81	107	14	163	5
103	102	Bambora Khalsa	1,589	12	17	109	61	48	—	—	61	48	3	—	29	26
104	103	Chokri	431	26	28	138	69	69	—	—	42	40	15	—	42	40
105	104	Dhamaniya Khalsa	597	41	56	344	184	160	87	84	19	13	68	5	98	95
106	105	Achari	2,239	117	117	722	375	347	105	75	23	23	69	2	194	—
107	106	Deokhera	712	22	22	121	64	57	1	—	14	14	23	—	38	1
108	107	Sobi	1,792	211	211	1,021	534	487	68	51	22	7	258	21	296	41
109	108	Jamlawada	777	100	127	619	313	306	63	70	8	6	151	15	170	15
110	109	Narani	1,355	200	211	1,111	564	547	84	66	57	48	143	13	326	79

WORKERS																		NON-WORKERS		Sl. No.
I		II		III		IV		V(a)		V(b)		VI		VII		VIII		IX		X		
M	F	M	F	M	F	M	F	M	F	M	F	M	F	M	F	M	F	M	F	M	F	
17	18	19	20	21	22	23	24	25	26	27	28	29	30	31	32	33	34	35	36	37	38	0
29	21	5	8	—	—	—	—	—	—	—	—	—	—	—	—	—	—	—	—	27	23	66
68	39	5	2	—	—	—	—	2	—	—	—	—	—	—	—	—	—	—	—	64	95	67
18	4	19	3	—	—	—	—	—	—	—	—	—	—	—	—	—	—	1	—	25	39	68
125	3	64	6	4	—	—	—	1	—	9	—	—	—	3	—	—	—	7	—	143	301	69
34	9	22	6	—	—	—	—	1	—	—	—	1	—	—	—	—	—	2	—	52	90	70
17	9	5	10	—	—	—	—	1	—	—	—	—	—	—	—	—	—	—	—	14	19	71
—	—	—	—	8	8	—	—	—	—	—	—	—	—	—	—	—	—	—	—	2	3	72
45	37	4	1	—	—	—	—	1	3	—	—	—	—	—	—	—	—	1	—	39	31	73
40	37	1	3	—	—	—	—	1	—	—	—	—	—	—	—	—	—	—	—	25	27	74
196	139	10	—	3	1	2	1	—	—	—	—	—	—	1	—	—	—	4	1	121	135	75
35	33	—	—	—	—	—	—	—	—	—	—	—	—	1	—	—	—	1	—	14	26	76
79	65	2	1	—	1	—	—	—	—	—	—	—	—	—	—	—	—	—	—	46	81	77
Unpopulated																						78
31	23	3	—	—	—	—	—	—	—	—	—	—	—	—	—	—	—	—	—	20	24	79
3	—	—	—	—	—	—	—	—	—	—	—	—	—	—	—	—	—	—	—	4	4	80
117	7	—	—	—	—	—	—	1	—	—	—	—	—	—	—	—	—	2	—	75	175	81
86	1	—	—	—	—	—	—	2	—	—	—	—	—	—	—	—	—	1	—	59	143	82
27	2	4	—	1	—	—	—	—	—	—	—	—	—	1	—	—	—	—	—	26	49	83
96	21	1	—	—	1	—	—	—	—	—	—	3	3	—	—	—	—	1	1	61	131	84
21	6	—	—	—	1	—	—	—	—	—	—	—	—	—	—	—	—	—	—	14	29	85
156	—	5	—	—	—	—	—	5	—	—	—	—	—	3	—	—	—	—	—	137	252	86
29	—	—	—	—	—	—	—	—	—	—	—	—	—	—	—	—	—	—	—	28	47	87
79	45	3	5	—	—	—	—	2	—	—	—	—	—	—	—	—	—	—	—	69	110	88
5	—	—	—	—	—	—	—	—	—	—	—	—	—	—	—	—	—	—	—	2	4	89
198	—	1	—	—	—	—	—	—	—	—	—	—	—	—	—	—	—	4	—	164	350	90
27	—	—	—	—	—	—	—	—	—	—	—	—	—	—	—	—	—	—	—	11	29	91
117	6	—	1	—	—	—	—	—	—	—	—	—	—	—	1	—	—	6	—	105	203	92
317	4	7	6	—	—	—	—	4	—	10	—	—	—	—	—	—	—	18	—	246	537	93
33	21	12	14	—	—	—	—	—	—	—	—	—	—	—	—	—	—	3	1	39	45	94
33	26	1	—	—	—	—	—	—	—	—	—	—	—	—	—	—	—	—	—	23	12	95
Unpopulated																						96
126	144	36	12	1	—	—	—	2	—	5	—	—	—	1	—	—	—	8	1	139	133	97
Unpopulated																						98
32	*27*	—	—	—	—	—	—	—	—	—	—	—	—	—	—	—	—	—	—	*24*	*31*	*99*
429	14	30	20	9	4	—	—	13	1	3	2	1	—	3	—	—	—	14	—	349	783	100
193	110	10	17	3	2	—	—	—	—	—	—	—	—	—	—	—	—	12	10	24	96	101
128	—	20	5	2	—	—	—	2	—	2	—	1	—	3	—	1	—	4	—	124	259	102
29	26	—	—	—	—	—	—	—	—	—	—	—	—	—	—	—	—	—	—	32	22	103
34	30	7	10	—	—	—	—	—	—	—	—	—	—	—	—	—	—	1	—	27	29	104
88	91	10	4	—	—	—	—	—	—	—	—	—	—	—	—	—	—	—	—	86	65	105
176	—	17	—	—	—	—	—	—	—	—	—	—	—	—	—	—	—	1	—	181	347	106
37	—	1	1	—	—	—	—	—	—	—	—	—	—	—	—	—	—	—	—	26	56	107
206	1	61	39	—	—	—	—	8	1	6	—	6	—	1	—	—	—	8	—	238	446	108
115	—	29	15	—	—	—	—	13	—	1	—	4	—	2	—	—	—	6	—	143	291	109
300	65	14	13	—	—	—	—	—	—	1	—	2	—	3	—	—	—	6	1	238	468	110

TEHSIL : **8 - CHHOTI SADRI**

Sl. No.	Code No.	Name of Village	Area (in acres)	Occupied Residential Houses	Households	TOTAL POPULATION			Scheduled Castes		Scheduled Tribes		Literate and Educated Persons		Total Workers (I-IX)	
						P	M	F	M	F	M	F	M	F	M	F
0	1	2	3	4	5	6	7	8	9	10	11	12	13	14	15	16
111	110	Jalodiya Khurd	645	68	68	272	137	135	12	10	30	33	53	4	83	10
112	111	Sej Kheri	225				Unpopulated									
113	112	Khermaliya	1,154	76	94	468	243	225	21	22	39	28	116	10	130	27
114	113	Jalodiya Kelukhera with+	2,591	198	230	1,145	591	554	116	117	239	207	145	12	336	26
115	114	Sandi Kheri	987	19	19	143	69	74	68	74	1	—	18	—	29	—
116	115	Baseri Kundal	968	34	45	293	145	148	11	9	2	2	71	6	78	1
117	116	Mahuriya	558	99	99	507	259	248	8	6	50	52	88	1	168	149
118	117	Bagdari	925	55	55	299	166	133	55	34	38	35	42	3	98	45
119	118	Manpura Bhatiya	123	32	32	186	102	84	—	—	101	84	2	—	50	2
120	119	Sakariya	504	74	74	394	203	191	—	—	203	191	23	—	121	9
121	120	Barkanti	744	36	36	207	106	101	66	49	19	28	15	—	56	2
122	121	Chauhan Khera	287	79	79	428	218	210	41	42	15	15	106	16	130	40
123	122	Rajiya	283				Unpopulated									
124	123	Dhamaniya	465	42	42	294	170	124	37	17	13	12	48	1	79	—
125	124	Gadariyawas	620	159	162	840	435	405	68	64	14	18	147	13	264	222
126	125	Barkhera	656	100	100	554	291	263	33	27	54	65	108	20	172	42
127	126	Narsingh Khera	152	10	10	52	20	32	—	—	20	32	—	—	13	—
128	127	Khera	928	50	50	268	127	141	5	7	122	134	14	—	75	26
129	128	Jogi Khera	148				Unpopulated									
130	129	Rambhawali	870	69	75	363	194	169	16	16	48	44	77	30	113	66
131	130	Narwal Khera	473				Unpopulated									
132	131	Bhairvi Khalsa	302	7	7	33	14	19	—	—	12	17	2	1	8	—
133	132	Jakhamiya	416	62	62	461	237	224	23	24	73	70	82	6	143	134
134	133	Jodhpuriya	269	18	20	131	64	67	40	42	—	—	13	—	39	11
135	134	Kanpuriya	147				Unpopulated									
136	135	Dhoolkot	708				Unpopulated									
137	136	Ambawali	490	105	105	614	329	285	68	36	118	94	88	—	194	20
138	137	Kit Khera	294	10	10	53	33	20	—	—	—	—	—	—	14	10
139	138	Chhayan Khurd	455	39	39	194	89	105	4	3	64	73	6	—	50	38
140	139	Rooppura Khalsa	179	15	15	62	30	32	2	2	2	1	5	—	19	15
141	140	Sajjanpura @ Handiya	1,082	16	16	76	44	32	—	—	36	28	6	—	28	22
142	141	Bhagwanpura	113	10	10	49	24	25	16	19	—	—	1	—	13	8
143	142	Chhayan Kalan	423	40	40	202	115	87	—	—	90	66	8	—	61	31
144	143	Kishanpuriya Khalsa	143				Unpopulated									
145	144	Siya Kheri	2,834	138	138	704	351	353	10	10	309	314	36	2	209	—
146	145	Joda Mahuda	441	1	1	1	1	—	—	—	1	—	—	—	1	—
147	146	Kalakhet	1,469	1	1	12	7	5	—	—	7	5	—	—	5	2
148	147	Chhayan Jageer	169				Unpopulated									
149	148	Ratee Rundi	143	20	20	124	71	53	—	—	26	15	6	—	26	16
150	149	Kalyanpura	1,317	49	49	263	148	115	—	—	1	1	2	—	55	48

+ Manjra Sheopura.

WORKERS																		NON-WORKERS		
I		II		III		IV		V(a)		V(b)		VI		VII		VIII		IX		X		Sl. No.
M	F	M	F	M	F	M	F	M	F	M	F	M	F	M	F	M	F	M	F	M	F	
17	18	19	20	21	22	23	24	25	26	27	28	29	30	31	32	33	34	35	36	37	38	0
70	1	12	9	—	—	—	—	—	—	—	—	—	—	—	—	—	—	1	—	54	125	111
Unpopulated																						112
105	19	17	8	—	—	—	—	6	—	—	—	—	—	—	—	—	—	2	—	113	198	113
270	16	47	10	8	—	—	—	1	—	—	—	1	—	4	—	—	—	5	—	255	528	114
28	—	1	—	—	—	—	—	—	—	—	—	—	—	—	—	—	—	—	—	40	74	115
77	1	—	—	—	—	—	—	—	—	—	—	—	—	—	—	—	—	1	—	67	147	116
132	122	17	19	10	8	—	—	7	—	1	—	—	—	—	—	—	—	1	—	91	99	117
74	29	17	16	5	—	—	—	1	—	—	—	—	—	1	—	—	—	—	—	68	88	118
50	2	—	—	—	—	—	—	—	—	—	—	—	—	—	—	—	—	—	—	52	82	119
119	6	—	3	1	—	—	—	—	—	—	—	1	—	—	—	—	—	—	—	82	182	120
46	—	10	2	—	—	—	—	—	—	—	—	—	—	—	—	—	—	—	—	50	99	121
88	33	30	5	—	—	—	—	5	—	1	—	—	—	2	—	—	—	4	2	88	170	122
Unpopulated																						123
65	—	12	—	1	—	—	—	—	—	—	—	—	—	1	—	—	—	—	—	91	124	124
192	180	39	40	8	1	—	—	3	—	2	—	6	—	7	—	1	—	6	1	171	183	125
128	18	31	19	2	—	1	—	1	3	—	—	—	—	3	—	—	—	6	2	119	221	126
13	—	—	—	—	—	—	—	—	—	—	—	—	—	—	—	—	—	—	—	7	32	127
61	20	10	6	2	—	—	—	—	—	1	—	—	—	1	—	—	—	—	—	52	115	128
Unpopulated																						129
60	27	41	38	—	—	—	—	2	—	—	—	—	—	5	—	—	—	5	1	81	103	130
Unpopulated																						131
8	—	—	—	—	—	—	—	—	—	—	—	—	—	—	—	—	—	—	—	6	19	132
126	113	3	4	—	—	—	—	—	—	—	—	—	—	5	—	—	—	9	17	94	90	133
33	8	6	3	—	—	—	—	—	—	—	—	—	—	—	—	—	—	—	—	25	56	134
Unpopulated																						135
Unpopulated																						136
150	5	32	15	—	—	—	—	1	—	—	—	1	—	—	—	1	—	9	—	135	265	137
14	10	—	—	—	—	—	—	—	—	—	—	—	—	—	—	—	—	—	—	19	10	138
38	32	8	6	—	—	—	—	—	—	—	—	—	—	—	—	—	—	4	—	39	67	139
18	14	1	1	—	—	—	—	—	—	—	—	—	—	—	—	—	—	—	—	11	17	140
23	15	5	7	—	—	—	—	—	—	—	—	—	—	—	—	—	—	—	—	16	10	141
11	8	1	—	—	—	—	—	—	—	—	—	—	—	—	—	—	—	1	—	11	17	142
53	30	4	1	—	—	—	—	—	—	—	—	—	—	—	—	—	—	4	—	54	56	143
Unpopulated																						144
176	—	27	—	—	—	1	—	—	—	—	—	2	—	—	—	—	—	3	—	142	353	145
1	—	—	—	—	—	—	—	—	—	—	—	—	—	—	—	—	—	—	—	—	—	146
5	—	—	2	—	—	—	—	—	—	—	—	—	—	—	—	—	—	—	—	2	3	147
Unpopulated																						148
20	14	6	2	—	—	—	—	—	—	—	—	—	—	—	—	—	—	—	—	45	37	149
50	43	5	5	—	—	—	—	—	—	—	—	—	—	—	—	—	—	—	—	93	67	150

TEHSIL : 9 - BARI SADRI

Sl. No.	Code No.	Name of Village	Area (in acres)	Occupied Residential Houses	Households	TOTAL POPULATION			Scheduled Castes		Scheduled Tribes		Literate and Educated Persons		Total Workers (I-IX)	
						P	M	F	M	F	M	F	M	F	M	F
0	1	2	3	4	5	6	7	8	9	10	11	12	13	14	15	16
TEHSIL : 9 - BARI SADRI			**121,361**	**10,677**	**10,916**	**52,127**	**26,658**	**25,469**	**3,347**	**3,176**	**6,847**	**7,390**	**6,115**	**798**	**16,302**	**2,740**
1	1	Karoli	747	106	106	526	256	270	13	17	7	4	84	3	163	18
2	2	Punawali	940	106	106	531	276	255	3	3	11	5	52	2	161	2
3	3	Pinodra	668	67	67	380	200	180	10	9	51	41	18	—	104	31
4	4	Aurwadiya	798	59	93	505	265	240	33	32	54	41	48	1	157	—
5	5	Nikoom	3,725	565	594	2,772	1,454	1,318	197	175	13	9	578	182	829	201
6	6	Unthel Khera	561	57	57	250	118	132	36	44	4	2	27	1	74	—
7	7	Unthel	1,339	116	116	583	296	287	59	55	23	28	55	2	193	—
8	8	Bhanooja	2,498	243	245	1,105	574	531	136	126	24	16	180	14	384	9
9	9	Deori	574	67	67	319	169	150	29	19	43	42	42	1	101	—
10	10	Jantai	584	69	51	354	181	173	3	3	1	—	11	—	106	65
11	11	Palakheri	807	122	122	555	287	268	45	51	15	16	79	8	170	26
12	12	Khanpura	326	75	75	360	197	163	6	8	188	152	15	—	117	4
13	13	Jangpura	238					Unpopulated								
14	14	Ratanpur	935	67	67	343	183	160	17	13	12	5	44	5	109	3
15	15	Akyan	507	32	32	168	89	79	3	4	21	16	9	2	58	—
16	16	Bhagal	424	41	41	218	115	103	21	25	16	12	8	—	79	4
17	17	Bankiya	459	38	38	139	72	67	13	8	56	55	2	1	53	—
18	18	Seerod	1,118	75	75	367	196	171	22	22	4	4	41	6	125	6
19	19	Khairmaliya	1,376	156	157	793	407	386	60	50	151	164	74	2	251	7
20	20	Pindri	750	43	43	230	106	124	5	5	39	48	8	—	62	18
21	21	Peend	2,038	224	231	1,038	533	505	89	95	78	59	110	6	355	63
22	22	Kalandar Khera	380	25	25	163	86	77	8	4	—	—	28	13	37	5
23	23	Bhatoli	983	113	115	543	282	261	56	52	19	15	89	1	158	136
24	24	Nandoli	614	33	33	190	95	95	6	1	4	3	12	—	54	22
25	25	Suthar Khera	753	37	55	246	130	116	57	57	—	—	13	—	90	—
26	26	Charnon-ka-Khera	130	20	23	96	52	44	—	—	3	5	3	—	36	—
27	27	Sangariya	1,942	178	228	1,021	514	507	62	52	20	22	115	6	348	112
28	28	Kachoomra	1,155	111	111	500	255	245	69	68	5	3	38	1	173	2
29	29	Tapariya Kheri	351	41	41	222	109	113	47	42	—	—	9	—	66	49
30	30	Khar Deola	2,916	246	282	1,398	705	693	121	129	183	152	131	9	428	11
31	31	Paraliya	2,053	169	169	828	423	405	76	65	143	151	77	12	253	8
32	32	Luhariya	1,159	84	84	450	219	231	32	21	172	194	24	1	134	—
33	33	Nalwai	1,417	125	125	539	287	252	—	—	11	14	37	—	191	5
34	34	Chainpuriya	1,200	115	115	650	342	308	24	24	308	278	37	1	202	10
35	35	Bali-ka-Khera	150	24	24	134	63	71	6	3	—	—	35	—	42	—
36	36	Chitoriya	568	16	16	87	44	43	—	—	44	43	2	—	25	1
37	37	Raigpuriya	358	45	45	265	135	130	23	19	99	95	14	3	76	7
38	38	Katai	381	15	15	71	36	35	—	—	36	35	1	—	24	—
39	39	Madhopuriya	191	39	39	179	91	88	—	—	91	88	8	—	61	1
40	40	Sheopura	246	42	42	128	75	53	—	—	62	50	16	—	35	—

WORKERS																				NON-WORKERS		
I		II		III		IV		V(a)		V(b)		VI		VII		VIII		IX		X		Sl. No.
M	F	M	F	M	F	M	F	M	F	M	F	M	F	M	F	M	F	M	F	M	F	
17	18	19	20	21	22	23	24	25	26	27	28	29	30	31	32	33	34	35	36	37	38	0
13,662	**2,159**	**832**	**368**	**203**	**98**	**6**	**—**	**375**	**60**	**208**	**19**	**51**	**3**	**372**	**3**	**68**	**—**	**525**	**30**	**10,356**	**22,729**	
127	15	29	3	1	—	—	—	1	—	—	—	—	—	1	—	—	—	4	—	93	252	1
144	—	9	2	—	—	—	—	—	—	5	—	—	—	1	—	—	—	2	—	115	253	2
100	31	1	—	—	—	—	—	1	—	—	—	—	—	—	—	—	—	2	—	96	149	3
153	—	2	—	—	—	—	—	1	—	—	—	1	—	—	—	—	—	—	—	108	240	4
455	158	56	16	15	4	—	—	49	12	46	1	12	2	108	—	5	—	83	8	625	1,117	5
70	—	1	—	1	—	—	—	2	—	—	—	—	—	—	—	—	—	—	—	44	132	6
184	—	2	—	—	—	—	—	—	—	—	—	—	—	3	—	—	—	4	—	103	287	7
280	1	60	5	15	2	—	—	10	—	4	—	2	—	4	—	—	—	9	1	190	522	8
98	—	—	—	—	—	—	—	1	—	—	—	—	—	1	—	—	—	1	—	68	150	9
99	64	1	1	2	—	—	—	—	—	3	—	—	—	—	—	—	—	1	—	75	108	10
124	2	24	24	3	—	—	—	7	—	5	—	1	—	2	—	—	—	4	—	117	242	11
116	2	1	2	—	—	—	—	—	—	—	—	—	—	—	—	—	—	—	—	80	159	12
										Unpopulated												13
94	1	2	—	5	2	—	—	—	—	3	—	—	—	1	—	—	—	4	—	74	157	14
54	—	2	—	1	—	—	—	1	—	—	—	—	—	—	—	—	—	—	—	31	79	15
76	4	—	—	1	—	1	—	—	—	—	—	—	—	1	—	—	—	—	—	36	99	16
53	—	—	—	—	—	—	—	—	—	—	—	—	—	—	—	—	—	—	—	19	67	17
87	5	5	—	19	1	—	—	—	—	4	—	5	—	2	—	—	—	3	—	71	165	18
236	7	6	—	—	—	—	—	3	—	1	—	—	—	4	—	—	—	1	—	156	379	19
62	18	—	—	—	—	—	—	—	—	—	—	—	—	—	—	—	—	—	—	44	106	20
299	51	12	10	3	—	—	—	16	1	—	—	—	—	13	—	—	—	12	1	178	442	21
29	3	4	2	—	—	—	—	—	—	3	—	—	—	1	—	—	—	—	—	49	72	22
144	130	5	6	—	—	—	—	8	—	—	—	—	—	1	—	—	—	—	—	124	125	23
54	22	—	—	—	—	—	—	—	—	—	—	—	—	—	—	—	—	—	—	41	73	24
90	—	—	—	—	—	—	—	—	—	—	—	—	—	—	—	—	—	—	—	40	116	25
36	—	—	—	—	—	—	—	—	—	—	—	—	—	—	—	—	—	—	—	16	44	26
296	101	1	1	34	9	—	—	1	—	2	—	—	—	3	—	—	—	11	1	166	395	27
173	2	—	—	—	—	—	—	—	—	—	—	—	—	—	—	—	—	—	—	82	243	28
61	47	5	2	—	—	—	—	—	—	—	—	—	—	—	—	—	—	—	—	43	64	29
381	3	13	6	5	2	—	—	1	—	1	—	—	—	2	—	—	—	25	—	277	682	30
246	3	2	5	—	—	—	—	2	—	—	—	—	—	1	—	—	—	2	—	170	397	31
129	—	2	—	—	—	—	—	—	—	1	—	—	—	2	—	—	—	—	—	85	231	32
177	3	8	2	—	—	—	—	3	—	—	—	—	—	2	—	—	—	1	—	96	247	33
167	—	21	10	—	—	—	—	8	—	3	—	—	—	3	—	—	—	—	—	140	298	34
42	—	—	—	—	—	—	—	—	—	—	—	—	—	—	—	—	—	—	—	21	71	35
24	—	1	1	—	—	—	—	—	—	—	—	—	—	—	—	—	—	—	—	19	42	36
67	1	8	6	—	—	—	—	—	—	—	—	—	—	1	—	—	—	—	—	59	123	37
21	—	3	—	—	—	—	—	—	—	—	—	—	—	—	—	—	—	—	—	12	35	38
59	1	1	—	—	—	—	—	1	—	—	—	—	—	—	—	—	—	—	—	30	87	39
31	—	3	—	—	—	—	—	—	—	—	—	—	—	1	—	—	—	—	—	40	53	40

TEHSIL : 9 - BARI SADRI

Sl. No.	Code No.	Name of Village	Area (in acres)	Occupied Residential Houses	Households	TOTAL POPULATION			Scheduled Castes		Scheduled Tribes		Literate and Educated Persons		Total Workers (I-IX)	
						P	M	F	M	F	M	F	M	F	M	F
0	1	2	3	4	5	6	7	8	9	10	11	12	13	14	15	16
41	41	Shikarpura	623				Unpopulated									
42	42	Bagelon-ka-Khera	380	55	56	276	135	141	15	13	54	55	49	—	81	—
43	43	Keeratpura	374	42	53	299	165	134	63	54	—	—	64	—	97	5
44	44	Ambawali	721	46	46	273	139	134	44	43	17	9	34	6	79	10
45	45	Dalpura	303	19	19	91	39	52	18	20	—	—	10	2	28	2
46	46	Bhagwanpura	493	19	21	96	53	43	—	—	38	29	—	—	33	5
47	47	Achalpura	449	40	54	228	115	113	12	3	—	—	17	1	77	1
48	48	Sarthala	1,645	178	178	848	426	422	88	81	3	1	62	3	254	9
49	49	Ranawaton-ka-Khera	366	60	60	307	160	147	91	70	39	36	14	—	105	34
50	50	Sankhariyaji-ka-Khera	144	28	28	137	70	67	18	19	—	—	9	3	42	—
51	51	Bhopatpura	221	38	41	178	100	78	17	13	49	38	14	—	69	—
52	52	Jarkhana	622	98	98	461	233	228	59	50	1	1	68	3	141	45
53	53	Sompur	1,256	112	112	523	256	267	56	48	88	99	22	—	169	60
54	54	Chandra Kheri	1,025	93	93	434	217	217	79	75	16	21	27	—	127	3
55	55	Bhurkiyan Kalan	990	120	120	457	247	210	63	67	40	32	50	8	163	14
56	56	Binayka	1,429	158	158	666	337	329	95	92	45	46	79	12	209	178
57	57	Deodan	814	96	96	423	229	194	10	6	52	44	48	1	123	1
58	58	Charan Kheri	589	69	69	348	177	171	87	89	24	18	32	—	92	—
59	59	Nanga Kheri	333	36	36	192	103	89	16	15	34	30	22	—	70	—
60	60	Jaton-ka-Khera	378	50	50	216	106	110	24	25	21	11	27	1	67	7
61	61	Masab-ka-Khera	299	48	48	228	121	107	5	3	116	104	5	—	87	74
62	62	Khera Ganjan Devi	105				Unpopulated									
63	63	Gajan Devi	215	27	27	160	85	75	—	—	13	7	26	1	57	18
64	64	Poola Magra	272	17	17	92	46	46	2	1	44	45	7	—	26	1
65	65	Linkoda	963	102	102	548	273	275	68	59	68	61	35	13	169	7
66	66	Sultanpura	142	15	15	90	50	40	5	1	—	—	4	—	22	1
67	67	Bor Khera	479	75	75	337	174	163	8	5	29	25	30	—	122	23
68	*67a*	*Bari Sadri Rural*	*344*	*75*	*75*	*322*	*171*	*151*	*7*	*6*	*111*	*91*	*12*	*3*	*117*	*8*
69	68	Semal Khera	165	28	34	173	87	86	—	—	46	49	11	3	52	1
70	69	Rughnathpura	284	27	28	148	76	72	—	—	76	72	13	—	39	—
71	70	Keet Khera	497	43	43	209	102	107	—	—	101	107	10	—	56	2
72	71	Rati Talai	450	38	38	187	96	91	1	—	95	91	1	—	57	—
73	72	Rati Chandji-ka-Khera	209	40	40	222	121	101	5	—	116	101	25	—	69	—
74	73	Chandpura	86	10	10	45	18	27	1	5	17	22	4	—	13	—
75	74	Sabalpura	390	25	25	111	57	54	—	—	57	54	—	—	32	—
76	75	Gundalpura	1,816	110	110	533	259	274	13	15	245	253	8	—	123	3
77	76	Borundi	3,857	84	84	405	202	203	1	4	187	189	4	—	109	2
78	77	Garh Borundi	1,064				Unpopulated									
79	78	Sangrampura	205	30	30	157	83	74	1	2	65	55	9	—	50	—
80	79	Jaisinghpura	1,318	132	132	739	368	371	33	29	44	36	183	12	239	6
81	80	Rathoron-ka-Khera	243	11	11	72	32	40	—	—	—	—	7	6	17	2
82	81	Kheri Kalan	72	31	31	141	76	65	—	—	73	61	1	—	42	2
83	82	Kheri Khurd	84	22	22	96	47	49	—	—	38	39	6	1	27	2
84	83	Parsoli	896	229	229	1,111	576	535	49	47	179	154	190	5	373	251
85	84	Sukhpura	168	12	12	121	60	61	12	19	6	—	12	—	39	2

WORKERS																				NON-WORKERS		
I		II		III		IV		V(a)		V(b)		VI		VII		VIII		IX		X		Sl. No.
M	F	M	F	M	F	M	F	M	F	M	F	M	F	M	F	M	F	M	F	M	F	
17	18	19	20	21	22	23	24	25	26	27	28	29	30	31	32	33	34	35	36	37	38	0
Unpopulated																						41
64	—	16	—	—	—	—	—	—	—	—	—	—	—	—	—	—	—	1	—	54	141	42
86	—	7	4	—	—	—	—	3	1	—	—	—	—	1	—	—	—	—	—	68	129	43
70	4	8	6	—	—	—	—	—	—	1	—	—	—	—	—	—	—	—	—	60	124	44
26	2	1	—	—	—	—	—	—	—	—	—	—	—	—	—	—	—	1	—	11	50	45
31	—	2	5	—	—	—	—	—	—	—	—	—	—	—	—	—	—	—	—	20	38	46
59	—	18	1	—	—	—	—	—	—	—	—	—	—	—	—	—	—	—	—	38	112	47
229	7	12	2	9	—	—	—	2	—	2	—	—	—	—	—	—	—	—	—	172	413	48
88	26	6	—	—	—	—	—	—	—	9	8	—	—	—	—	—	—	2	—	55	113	49
41	—	—	—	—	—	—	—	—	—	—	—	—	—	—	—	—	—	1	—	28	67	50
48	—	21	—	—	—	—	—	—	—	—	—	—	—	—	—	—	—	—	—	31	78	51
121	34	4	1	—	3	—	—	10	7	4	—	—	—	—	—	—	—	2	—	92	183	52
163	60	1	—	—	—	—	—	—	—	5	—	—	—	—	—	—	—	—	—	87	207	53
123	2	1	—	—	—	—	—	1	—	—	—	—	—	1	—	—	—	1	1	90	214	54
124	7	34	7	1	—	—	—	2	—	—	—	—	—	2	—	—	—	—	—	84	196	55
195	169	8	9	—	—	—	—	1	—	—	—	—	—	1	—	—	—	4	—	128	151	56
110	—	8	1	—	—	—	—	—	—	4	—	—	—	—	—	—	—	1	—	106	193	57
82	—	3	—	—	—	—	—	—	—	7	—	—	—	—	—	—	—	—	—	85	171	58
63	—	2	—	5	—	—	—	—	—	—	—	—	—	—	—	—	—	—	—	33	89	59
51	5	16	2	—	—	—	—	—	—	—	—	—	—	—	—	—	—	—	—	39	103	60
87	74	—	—	—	—	—	—	—	—	—	—	—	—	—	—	—	—	—	—	34	33	61
Unpopulated																						62
53	18	4	—	—	—	—	—	—	—	—	—	—	—	—	—	—	—	—	—	28	57	63
26	1	—	—	—	—	—	—	—	—	—	—	—	—	—	—	—	—	—	—	20	45	64
158	7	9	—	—	—	—	—	2	—	—	—	—	—	—	—	—	—	—	—	104	268	65
22	1	—	—	—	—	—	—	—	—	—	—	—	—	—	—	—	—	—	—	28	39	66
104	4	3	18	14	1	—	—	—	—	—	—	—	—	—	—	1	—	—	—	52	140	67
114	*7*	*3*	*1*	—	—	—	—	—	—	—	—	—	—	—	—	—	—	—	—	*54*	*143*	*68*
49	—	1	1	—	—	—	—	—	—	—	—	—	—	—	—	—	—	—	—	35	85	69
39	—	—	—	—	—	—	—	—	—	—	—	—	—	—	—	—	—	—	—	37	72	70
56	2	—	—	—	—	—	—	—	—	—	—	—	—	—	—	—	—	—	—	46	105	71
54	—	3	—	—	—	—	—	—	—	—	—	—	—	—	—	—	—	—	—	39	91	72
57	—	7	—	—	—	—	—	5	—	—	—	—	—	—	—	—	—	—	—	52	101	73
11	—	1	—	—	—	—	—	1	—	—	—	—	—	—	—	—	—	—	—	5	27	74
31	—	1	—	—	—	—	—	—	—	—	—	—	—	—	—	—	—	—	—	25	54	75
116	—	4	2	—	—	—	—	2	—	1	1	—	—	—	—	—	—	—	—	136	271	76
108	2	—	—	—	—	—	—	1	—	—	—	—	—	—	—	—	—	—	—	93	201	77
Unpopulated																	—					78
50	—	—	—	—	—	—	—	—	—	—	—	—	—	—	—	—	—	—	—	33	74	79
229	5	—	—	—	—	—	—	4	—	—	—	—	—	2	—	—	—	4	1	129	365	80
13	—	4	2	—	—	—	—	—	—	—	—	—	—	—	—	—	—	—	—	15	38	81
32	—	10	2	—	—	—	—	—	—	—	—	—	—	—	—	—	—	—	—	34	63	82
26	—	1	2	—	—	—	—	—	—	—	—	—	—	—	—	—	—	—	—	20	47	83
344	245	4	3	—	—	—	—	5	1	—	—	—	—	1	—	1	—	18	2	203	284	84
25	1	6	—	—	—	—	—	—	—	8	1	—	—	—	—	—	—	—	—	21	59	85

TEHSIL : 9 - BARI SADRI

Sl. No.	Code No.	Name of Village	Area (in acres)	Occupied Residential Houses	Households	TOTAL POPULATION			Scheduled Castes		Scheduled Tribes		Literate and Educated Persons		Total Workers (I-IX)	
						P	M	F	M	F	M	F	M	F	M	F
0	1	2	3	4	5	6	7	8	9	10	11	12	13	14	15	16
86	85	Karmadiya Khera	282	54	54	232	118	114	3	3	101	99	8	—	74	1
87	86	Lachhmipura	1,197	82	82	488	244	244	18	18	40	24	110	7	162	164
88	87	Sardarpura	198	11	11	48	23	25	—	—	23	25	—	—	17	—
89	88	Makanpura	324	66	66	298	148	150	5	3	114	121	11	—	93	—
90	89	Ameerama	1,336	151	151	721	375	346	37	29	44	38	74	6	240	—
91	90	Manpura	264	47	47	233	113	120	—	—	112	119	5	—	65	71
92	91	Parbati	607	45	45	206	101	105	22	15	41	39	15	—	56	46
93	92	Bhawanipura	98				Unpopulated									
94	93	Semaliya	712	105	105	447	234	213	17	19	52	45	54	—	146	2
95	94	Pandera	1,269	129	129	573	291	282	33	35	111	93	58	—	182	43
96	95	Phachar	801	109	109	546	272	274	27	32	63	42	42	—	163	7
97	96	Behira	6,908	1,028	1,042	4,838	2,478	2,360	282	279	259	232	831	165	1541	428
98	97	Jiya Kheri	892	83	83	381	196	185	12	11	34	32	31	—	120	97
99	98	Bhiyana	1,077	105	105	546	283	263	21	17	149	152	60	2	161	9
100	99	Mahooda	758	185	185	833	417	416	14	13	13	12	196	11	243	5
101	100	Utarwara	845	113	113	562	274	288	8	7	9	16	84	2	170	30
102	101	Khumansinghji-ka-Khera	105	24	24	114	62	52	—	—	33	20	9	—	33	2
103	102	Manpura	365	31	31	145	78	67	3	3	16	8	31	—	43	14
104	103	Dayalpura	169	14	14	67	27	40	—	—	27	40	10	—	22	—
105	104	Kheriyon-ka-Khera	146	13	13	90	43	47	—	—	—	—	13	3	27	1
106	105	Gadariyawas	282	35	35	141	68	73	—	—	10	10	5	—	47	3
107	106	Dhalawar	94	18	18	88	41	47	—	—	1	1	18	2	27	—
108	107	Sabalpura	157	3	3	16	9	7	—	—	—	—	3	—	7	—
109	108	Solankiyon-ka-Khera	132	33	33	121	59	62	12	8	6	10	16	4	39	—
110	109	Payron-ka-Khera	1,361	76	76	328	166	162	—	—	157	156	8	—	115	—
111	110	Tajela	225	16	16	74	41	33	—	—	41	33	—	—	26	—
112	111	Dabela	648	38	38	169	85	84	1	—	80	84	7	—	61	1
113	112	Bansi	3,697	475	476	2,320	1,160	1,160	156	157	110	101	542	206	607	23
114	113	Makanpura	69	7	7	28	14	14	—	—	14	14	—	—	8	—
115	114	Chakmal	43				Unpopulated									
116	115	Rawatpura	156	21	21	92	45	47	—	—	45	47	1	—	28	3
117	116	Sheopura	54	3	3	12	6	6	—	—	—	—	4	1	2	—
118	117	Khumji-ka-Khera	170	31	31	138	76	62	25	22	12	7	7	1	45	2
119	118	Barwal	1,405	198	200	949	495	454	50	99	55	43	174	13	340	44
120	119	Tegariyon-ka-Phala	112	8	8	36	19	17	—	—	19	17	—	—	10	—
121	120	Naya Khera	790	86	86	455	228	227	13	7	214	220	8	—	128	5
122	121	Rani Malya	485	26	26	123	70	53	—	—	70	53	—	—	36	2
123	122	Kewalpura A	988	85	85	370	181	189	4	5	133	135	19	2	119	2
124	123	Kalibheet	480	10	10	49	26	23	4	2	22	21	—	—	15	—
125	124	Lachhmipura	523	17	17	82	48	34	—	—	48	34	1	—	32	2
126	125	Eklingpura	278	6	6	25	17	8	—	—	17	8	—	—	11	1
127	126	Haripura	99	10	10	48	29	19	—	—	29	19	—	—	17	—
128	127	Shyampura	113	21	21	93	47	46	7	5	39	40	10	—	29	—
129	128	Kewalpura B	125				Unpopulated									
130	129	Jooni Barwal	119	8	8	44	29	15	—	—	29	15	2	—	13	—

WORKERS																				NON-WORKERS		Sl. No.
I		II		III		IV		V(a)		V(b)		VI		VII		VIII		IX		X		
M	F	M	F	M	F	M	F	M	F	M	F	M	F	M	F	M	F	M	F	M	F	
17	18	19	20	21	22	23	24	25	26	27	28	29	30	31	32	33	34	35	36	37	38	0
71	—	2	1	—	—	—	—	1	—	—	—	—	—	—	—	—	—	—	—	44	113	86
144	162	17	1	—	—	—	—	1	1	—	—	—	—	—	—	—	—	—	—	82	80	87
17	—	—	—	—	—	—	—	—	—	—	—	—	—	—	—	—	—	—	—	6	25	88
87	—	2	—	—	—	—	—	3	—	—	—	—	—	1	—	—	—	—	—	55	150	89
207	—	4	—	—	—	—	—	11	—	8	—	1	—	1	—	—	—	8	—	135	346	90
63	69	2	2	—	—	—	—	—	—	—	—	—	—	—	—	—	—	—	—	48	49	91
55	46	1	—	—	—	—	—	—	—	—	—	—	—	—	—	—	—	—	—	45	59	92
Unpopulated																						93
127	1	2	—	—	—	—	—	5	1	—	—	—	—	—	—	—	—	12	—	88	211	94
168	43	5	—	—	—	—	—	—	—	—	—	—	—	1	—	—	—	8	—	109	239	95
150	—	6	7	—	—	—	—	5	—	—	—	—	—	1		—	—	1	—	109	267	96
1001	210	121	127	36	44	5	—	102	33	33	4	16	1	88	1	28	—	111	8	937	1,932	97
106	90	11	7	—	—	—	—	—	—	—	—	—	—	—	—	2	—	1	—	76	88	98
150	8	—	—	1	—	—	—	2	—	—	—	—	—	3	1	1	—	4	—	122	254	99
211	—	6	3	—	—	—	—	—	—	5	2	—	—	11	—	—	—	10	—	174	411	100
146	4	4	5	10	19	—	—	—	—	3	1	—	—	2	1	—	—	5	—	104	258	101
32	1	—	1	1	—	—	—	—	—	—	—	—	—	—	—	—	—	—	—	29	50	102
34	5	1	3	4	6	—	—	—	—	4	—	—	—	—	—	—	—	—	—	35	53	103
21	—	—	—	1	—	—	—	—	—	—	—	—	—	—	—	—	—	—	—	5	40	104
27	1	—	—	—	—	—	—	—	—	—	—	—	—	—	—	—	—	—	—	16	46	105
47	3	—	—	—	—	—	—	—	—	—	—	—	—	—	—	—	—	—	—	21	70	106
21	—	4	—	—	—	—	—	—	—	—	—	—	—	—	—	—	—	2	—	14	47	107
7	—	—	—	—	—	—	—	—	—	—	—	—	—	—	—	—	—	—	—	2	7	108
37	—	2	—	—	—	—	—	—	—	—	—	—	—	—	—	—	—	—	—	20	62	109
115	—	—	—	—	—	—	—	—	—	—	—	—	—	—	—	—	—	—	—	51	162	110
26	—	—	—	—	—	—	—	—	—	—	—	—	—	—	—	—	—	—	—	15	33	111
55	1	—	—	—	—	—	—	—	—	—	—	—	—	2	—	—	—	4	—	24	83	112
244	7	49	7	1	2	—	—	44	—	23	—	9	—	77	—	30	—	130	7	553	1,137	113
8	—	—	—	—	—	—	—	—	—	—	—	—	—	—	—	—	—	—	—	6	14	114
Unpopulated																						115
28	2	—	1	—	—	—	—	—	—	—	—	—	—	—	—	—	—	—	—	17	44	116
2	—	—	—	—	—	—	—	—	—	—	—	—	—	—	—	—	—	—	—	4	6	117
45	2	—	—	—	—	—	—	—	—	—	—	—	—	—	—	—	—	—	—	31	60	118
260	33	49	8	—	—	—	—	21	3	—	—	1	—	3	—	—	—	6	—	155	410	119
10	—	—	—	—	—	—	—	—	—	—	—	—	—	—	—	—	—	—	—	9	17	120
121	1	7	4	—	—	—	—	—	—	—	—	—	—	—	—	—	—	—	—	100	222	121
35	1	1	1	—	—	—	—	—	—	—	—	—	—	—	—	—	—	—	—	34	51	122
104	2	2	—	2	—	—	—	7	—	—	—	—	—	2	—	—	—	2	—	62	187	123
15	—	—	—	—	—	—	—	—	—	—	—	—	—	—	—	—	—	—	—	11	23	124
24	—	1	—	7	2	—	—	—	—	—	—	—	—	—	—	—	—	—	—	16	32	125
9	1	—	—	2	—	—	—	—	—	—	—	—	—	—	—	—	—	—	—	6	7	126
17	—	—	—	—	—	—	—	—	—	—	—	—	—	—	—	—	—	—	—	12	19	127
29	—	—	—	—	—	—	—	—	—	—	—	—	—	—	—	—	—	—	—	18	46	128
Unpopulated																						129
13	—	—	—	—	—	—	—	—	—	—	—	—	—	—	—	—	—	—	—	16	15	130

TEHSIL : 9 - BARI SADRI, 10 - DUNGLA

Sl. No.	Code No.	Name of Village	Area (in acres)	Occupied Residential Houses	Households	TOTAL POPULATION			Scheduled Castes		Scheduled Tribes		Literate and Educated Persons		Total Workers (I-IX)	
						P	M	F	M	F	M	F	M	F	M	F
0	1	2	3	4	5	6	7	8	9	10	11	12	13	14	15	16
131	130	Kewalpura Jageer	191	68	68	279	139	140	65	57	72	82	24	1	94	
132	131	Rooppura	232	40	40	197	97	100	7	7	25	32	18	—	63	28
133	132	Kalyanpura	276	33	33	98	50	48	—	—	50	48	—	—	25	2
134	133	Maraodiya	396	76	76	360	193	167	—	—	188	163	28	—	123	36
135	134	Moonjwa	2,234	253	253	1,167	588	579	36	24	449	463	106	5	341	9
136	135	Payri	790	79	79	363	181	182	9	16	151	153	15	—	126	27
137	136	Kesharpura	137	5	5	26	13	13	—	—	13	13	1	—	7	—
138	137	Lalpura	2,241	64	64	328	159	169	1	2	153	163	3	—	104	23
139	138	Forest Block	11,180				Unpopulated									
140	139	Kala Khet	3,247				Unpopulated									
141	140	Deepon-ka-Talab	2,630				Unpopulated									
142	141	Afron-ka-Talab	712	39	39	194	98	96	2	1	96	95	28	—	52	1
TEHSIL : 10 - DUNGLA			**121,942**	**10,581**	**11,275**	**53,298**	**27,233**	**26,065**	**3,923**	**3,728**	**3,368**	**3,260**	**6,006**	**1,038**	**16,612**	**5,403**
1	1	Sataliyawas	785	86	86	375	196	179	15	16	51	47	33	4	119	123
2	2	Mohammadganj	299	26	26	125	63	62	63	62	—	—	6	—	41	39
3	3	Kareempura	380	17	17	77	39	38	1	2	—	—	5	—	28	25
4	4	Kumhar Khera	1,331	56	56	303	153	150	5	3	25	26	9	—	102	90
5	5	Sangesara	1,565	231	264	1,224	613	611	115	139	60	62	136	21	335	89
6	6	Arniya	675	35	44	219	115	104	30	28	3	4	17	—	54	19
7	7	Lothiyana	1,832	149	150	720	357	363	45	42	62	85	109	12	242	155
8	8	Semaliya	1,019	56	85	378	195	183	4	3	42	45	28	4	121	35
9	9	Hariya Kheri	1,944	56	78	388	203	185	8	8	77	65	—	—	118	72
10	10	Jala Kheri	1,318	65	64	287	164	123	21	20	23	19	31	—	105	71
11	11	Sangariya	1,119	92	92	443	233	210	18	15	93	75	49	1	143	140
12	12	Nangawali	4,025	330	331	1,591	807	784	146	128	190	167	247	45	512	240
13	13	Chaktiya	513	49	52	275	147	128	4	3	24	24	16	—	83	69
14	14	Nawa Khera	297	2	2	8	6	2	—	—	6	2	—	—	5	1
15	15	Rama Khera	788	12	16	77	31	46	4	8	—	—	4	—	22	—
16	16	Nada Khera	1,589	123	124	657	325	332	19	27	23	24	32	—	216	102
17	17	Ghoron-ka-Khera	1,366	121	131	592	324	268	50	42	33	30	56	8	183	127
18	18	Bhoot Khera	1,157	100	100	456	238	218	29	26	18	19	21	—	150	40
19	19	Bhatoli Gujaran	2,456	226	226	1,058	547	511	83	66	—	—	44	—	318	—
20	20	Bibaripura	988	52	52	289	136	153	30	34	—	—	16	—	107	105
21	21	Azampura	327	19	22	111	57	54	—	—	—	—	—	—	32	28
22	22	Nagpura	773	19	26	131	65	66	1	—	7	6	4	—	47	12
23	23	Palkheri	390	64	64	327	168	159	—	—	79	64	48	22	90	90
24	24	Mokhan	4,248	393	393	1,915	983	932	108	89	75	69	180	4	582	111
25	25	Mangalwar	4,839	456	459	2,157	1,097	1,060	181	161	43	46	441	127	684	185
26	26	Rawatpura @ Bheela Khera	296	21	21	118	66	52	7	4	2	1	6	—	44	32
27	27	Rodji-ka-Khera	481	61	61	316	168	148	13	16	44	39	28	—	103	44
28	28	Teetarda	1,339	81	92	496	251	245	27	19	55	58	25	1	135	41
29	29	Negadiya	1,406	172	197	886	451	435	93	88	22	21	109	9	290	72
30	30	Chhapri	1,209	83	83	419	222	197	18	22	36	32	52	2	148	28

WORKERS																				NON-WORKERS		Sl. No.
I		II		III		IV		V(a)		V(b)		VI		VII		VIII		IX		X		
M	F	M	F	M	F	M	F	M	F	M	F	M	F	M	F	M	F	M	F	M	F	
17	18	19	20	21	22	23	24	25	26	27	28	29	30	31	32	33	34	35	36	37	38	0
74	—	—	—	3	1	—	—	10	—	—	—	—	—	2	—	—	—	5	—	45	139	131
56	24	3	4	—	—	—	—	1	—	2	—	—	—	—	—	—	—	1	—	34	72	132
25	—	—	2	—	—	—	—	—	—	—	—	—	—	—	—	—	—	—	—	25	46	133
119	35	3	1	—	—	—	—	—	—	—	—	—	—	1	—	—	—	—	—	70	131	134
308	6	2	2	1	—	—	—	3	—	6	1	—	—	11	—	—	—	10	—	247	570	135
118	20	4	7	—	—	—	—	1	—	—	—	3	—	—	—	—	—	—	—	55	155	136
7	—	—	—	—	—	—	—	—	—	—	—	—	—	—	—	—	—	—	—	6	13	137
99	22	2	1	—	—	—	—	3	—	—	—	—	—	—	—	—	—	—	—	55	146	138
										Unpopulated												139
										Unpopulated												140
										Unpopulated												141
51	1	—	—	—	—	—	—	—	—	—	—	—	—	—	—	—	—	1	—	46	95	142
13,541	**3,814**	**793**	**1,153**	**445**	**216**	**6**	**—**	**386**	**79**	**153**	**13**	**52**	**9**	**539**	**4**	**22**	**—**	**675**	**115**	**10,621**	**20,662**	
115	121	2	2	—	—	—	—	—	—	—	—	—	—	—	—	1	—	1	—	77	56	1
41	38	—	1	—	—	—	—	—	—	—	—	—	—	—	—	—	—	—	—	22	23	2
28	25	—	—	—	—	—	—	—	—	—	—	—	—	—	—	—	—	—	—	11	13	3
102	90	—	—	—	—	—	—	—	—	—	—	—	—	—	—	—	—	—	—	51	60	4
236	24	20	63	4	—	—	—	15	—	14	2	1	—	25	—	—	—	20	—	278	522	5
52	11	1	8	—	—	—	—	—	—	—	—	—	—	—	—	—	—	1	—	61	85	6
207	131	11	16	—	—	1	—	2	4	12	3	2	—	4	—	—	—	3	1	115	208	7
112	17	5	18	—	—	—	—	—	—	—	—	—	—	2	—	—	—	2	—	74	148	8
99	32	15	40	—	—	—	—	2	—	—	—	1	—	—	—	—	—	1	—	85	113	9
66	—	39	71	—	—	—	—	—	—	—	—	—	—	—	—	—	—	—	—	59	52	10
112	31	29	109	—	—	—	—	—	—	1	—	—	—	—	—	—	—	1	—	90	70	11
407	206	5	6	39	14	—	—	5	2	17	4	1	—	20	1	—	—	18	7	295	544	12
81	68	1	1	—	—	1	—	—	—	—	—	—	—	—	—	—	—	—	—	64	59	13
5	1	—	—	—	—	—	—	—	—	—	—	—	—	—	—	—	—	—	—	1	1	14
22	—	—	—	—	—	—	—	—	—	—	—	—	—	—	—	—	—	—	—	9	46	15
207	100	2	2	—	—	—	—	4	—	—	—	—	—	—	—	—	—	3	—	109	230	16
145	39	21	87	1	—	—	—	8	1	2	—	—	—	4	—	—	—	2	—	141	141	17
133	39	4	1	—	—	—	—	4	—	4	—	—	—	1	—	—	—	4	—	88	178	18
306	—	6	—	—	—	—	—	6	—	—	—	—	—	—	—	—	—	—	—	229	511	19
105	105	—	—	—	—	—	—	—	—	—	—	—	—	—	—	—	—	2	—	29	48	20
30	23	—	1	2	4	—	—	—	—	—	—	—	—	—	—	—	—	—	—	25	26	21
47	12	—	—	—	—	—	—	—	—	—	—	—	—	—	—	—	—	—	—	18	54	22
79	84	8	6	—	—	—	—	2	—	—	—	—	—	—	—	—	—	1	—	78	69	23
461	67	9	13	30	9	1	—	20	9	2	—	3	9	35	—	—	—	21	4	401	821	24
463	137	36	28	26	4	1	—	26	6	17	—	6	—	66	1	—	—	43	9	413	875	25
42	32	—	—	—	—	—	—	—	—	—	—	—	—	—	—	—	—	2	—	22	20	26
100	44	—	—	—	—	—	—	—	—	—	—	—	—	3	—	—	—	—	—	65	104	27
116	34	19	7	—	—	—	—	—	—	—	—	—	—	—	—	—	—	—	—	116	204	28
217	17	16	36	39	19	—	—	5	—	3	—	1	—	6	—	—	—	3	—	161	363	29
103	5	19	19	20	1	—	—	3	2	—	—	—	—	2	—	—	—	1	1	74	169	30

TEHSIL : 10 - DUNGLA

Sl. No.	Code No.	Name of Village	Area (in acres)	Occupied Residential Houses	Households	TOTAL POPULATION			Scheduled Castes		Scheduled Tribes		Literate and Educated Persons		Total Workers (I-IX)	
						P	M	F	M	F	M	F	M	F	M	F
0	1	2	3	4	5	6	7	8	9	10	11	12	13	14	15	16
31	31	Idra	2,594	202	202	969	499	470	60	47	5	6	111	15	283	215
32	32	Kheta Khera	321	14	14	67	35	32	—	—	16	12	8	—	18	—
33	33	Arned	2,796	238	303	1,376	709	667	117	124	58	50	185	90	463	63
34	34	Laxmipura	237	49	49	206	110	96	35	31	—	—	15	—	78	14
35	35	Biloda	3,385	296	329	1,456	736	720	106	112	65	51	187	13	471	386
36	36	Norangabad Khurd	259				Unpopulated									
37	37	Mircha Kheri	334	25	29	165	84	81	4	4	10	7	33	1	41	28
38	38	Padampura	520	58	66	333	173	160	6	5	—	—	36	4	108	46
39	39	Daulatpura	283	18	18	98	55	43	—	—	—	—	—	—	30	25
40	40	Lakhmipura	702	53	64	295	149	146	80	67	—	—	12	—	63	—
41	41	Neemgaon	1,764	61	77	381	206	175	82	72	11	11	7	—	122	2
42	42	Sujakhera	893	65	65	297	155	142	29	21	—	—	25	3	115	114
43	43	Jhar Sadri	†	79	79	394	195	199	46	39	4	8	51	5	133	1
44	44	Chikarda	3,069	350	436	2,125	1,113	1,012	223	195	22	15	422	95	656	95
45	45	Jetpura	†	79	87	480	257	223	5	6	33	31	22	7	157	50
46	46	Sarangpura	958	54	54	262	135	127	14	14	9	8	16	—	102	35
47	47	Nogawan	1,850	109	136	619	320	299	64	60	37	30	68	4	190	33
48	48	Mallukdas-ki-Kheri	876	84	104	487	262	225	58	54	—	—	71	1	175	72
49	49	Wazeerpura	545	43	49	240	115	125	21	26	34	36	23	—	71	54
50	50	Parmeshwarpura	437	51	53	215	115	100	41	35	—	—	16	—	76	50
51	51	Deva Khera	†	26	26	116	55	61	—	—	—	—	6	—	34	31
52	52	Bhatoli Bagariyan	5,728	94	120	553	271	282	64	65	6	4	61	5	191	45
53	53	Nanga Khera	†	59	70	289	141	148	50	48	35	47	9	—	86	11
54	54	Teela Khera	†	39	39	184	87	97	11	6	21	27	4	—	57	62
55	55	Daulatpura	†	23	23	147	73	74	—	—	73	74	1	—	40	42
56	56	Palod	4,083	284	312	1,584	826	758	113	94	90	64	46	3	544	229
57	57	Wazeerabad	353	9	11	62	30	32	—	—	30	32	—	—	15	2
58	58	Deoli	1,669	134	155	649	331	318	90	110	27	23	59	—	216	150
59	59	Norangabad Kalan	256				Unpopulated									
60	60	Garawoa	989	31	35	201	93	108	9	21	25	27	34	1	56	53
61	61	Bhana Kheri	876	44	46	265	123	142	3	1	66	77	26	1	72	57
62	62	Devipura	224	26	26	118	54	64	—	—	14	18	7	—	37	—
63	63	Semaliya Mal	247				Unpopulated									
64	64	Bagpura	306	62	62	294	148	146	23	21	116	112	16	—	114	5
65	65	Ummedpura	118	18	18	84	43	41	—	—	43	41	2	—	27	—
66	66	Badwai	2,134	222	222	990	503	487	50	41	14	10	155	15	303	208
67	67	Gurha	1,252	83	83	391	198	193	5	5	155	143	35	2	110	—
68	68	Lambi Choti	526	41	41	183	92	91	—	—	92	91	6	—	57	—
69	69	Ajeetpura	74	12	12	71	30	41	—	—	11	20	8	—	17	2
70	70	Hamersinghji-ka-Khera	43	26	26	127	61	66	2	—	5	3	23	1	43	1
71	71	Ghoron Khera	220	50	52	270	146	124	—	—	43	46	36	1	68	—
72	72	Beeron-ka-Khera	82	25	26	112	49	63	7	6	9	17	13	3	28	1
73	73	Bhanpa	3,726	145	145	784	403	381	5	5	—	—	57	4	235	9
74	74	Rawatpura @ Madra	642	99	99	446	215	231	41	45	19	23	42	12	133	3
75	75	Bhopji-ka-Khera	378	39	39	179	90	89	11	11	6	10	10	1	63	—

† Area included in Village Bhatoli Bagariyan at Code No. 52.

WORKERS																		NON-WORKERS		Sl. No.
I		II		III		IV		V(a)		V(b)		VI		VII		VIII		IX		X		
M	F	M	F	M	F	M	F	M	F	M	F	M	F	M	F	M	F	M	F	M	F	
17	18	19	20	21	22	23	24	25	26	27	28	29	30	31	32	33	34	35	36	37	38	0
257	202	2	5	8	5	—	—	5	—	—	—	1	—	3	—	1	—	6	3	216	255	31
18	—	—	—	—	—	—	—	—	—	—	—	—	—	—	—	—	—	—	—	17	32	32
373	39	26	8	16	8	—	—	10	8	1	—	—	—	13	—	—	—	24	—	246	604	33
78	14	—	—	—	—	—	—	—	—	—	—	—	—	—	—	—	—	—	—	32	82	34
378	324	42	57	7	—	—	—	18	2	—	—	—	—	15	—	—	—	11	3	265	334	35
Unpopulated																						36
39	27	2	1	—	—	—	—	—	—	—	—	—	—	—	—	—	—	—	—	43	53	37
95	44	4	1	—	—	—	—	3	—	2	1	—	—	2	—	—	—	2	—	65	114	38
30	25	—	—	—	—	—	—	—	—	—	—	—	—	—	—	—	—	—	—	25	18	39
63	—	—	—	—	—	—	—	—	—	—	—	—	—	—	—	—	—	—	—	86	146	40
112	—	1	2	5	—	—	—	2	—	—	—	—	—	—	—	—	—	2	—	84	173	41
95	99	19	15	—	—	—	—	—	—	—	—	—	—	—	—	—	—	1	—	40	28	42
130	1	1	—	—	—	—	—	1	—	—	—	—	—	—	—	—	—	1	—	62	198	43
402	60	26	16	17	—	—	—	39	11	15	—	8	—	92	—	1	—	56	8	457	917	44
112	1	4	23	—	—	—	—	—	—	—	—	—	—	1	—	—	—	40	26	100	173	45
78	1	2	17	—	—	—	—	—	—	—	—	—	—	—	—	—	—	22	17	33	92	46
169	27	11	6	1	—	—	—	4	—	1	—	—	—	2	—	—	—	2	—	130	266	47
135	55	11	1	14	15	—	—	11	1	—	—	—	—	1	—	—	—	3	—	87	153	48
56	47	4	3	1	4	—	—	10	—	—	—	—	—	—	—	—	—	—	—	44	71	49
34	13	11	14	3	7	—	—	24	16	2	—	—	—	—	—	—	—	2	—	39	50	50
27	7	2	17	2	—	—	—	—	1	—	—	—	—	—	—	—	—	3	6	21	30	51
115	27	9	—	43	17	—	—	6	1	3	—	2	—	—	—	—	—	13	—	80	237	52
66	1	8	3	9	7	—	—	1	—	—	—	—	—	—	—	—	—	2	—	55	137	53
35	35	19	22	2	5	—	—	1	—	—	—	—	—	—	—	—	—	—	—	30	35	54
28	15	8	19	4	8	—	—	—	—	—	—	—	—	—	—	—	—	—	—	33	32	55
510	11	14	217	2	1	—	—	4	—	1	—	—	—	5	—	—	—	8	—	282	529	56
14	—	1	2	—	—	—	—	—	—	—	—	—	—	—	—	—	—	—	—	15	30	57
198	146	9	4	—	—	—	—	5	—	1	—	—	—	—	—	—	—	3	—	115	168	58
Unpopulated																						59
48	49	7	4	—	—	—	—	—	—	—	—	—	—	—	—	—	—	1	—	37	55	60
67	57	4	—	—	—	—	—	—	—	—	—	—	—	—	—	—	—	1	—	51	85	61
37	—	—	—	—	—	—	—	—	—	—	—	—	—	—	—	—	—	—	—	17	64	62
Unpopulated																						63
114	5	—	—	—	—	—	—	—	—	—	—	—	—	—	—	—	—	—	—	34	141	64
27	—	—	—	—	—	—	—	—	—	—	—	—	—	—	—	—	—	—	—	16	41	65
275	196	4	5	2	1	—	—	6	5	1	—	—	—	4	—	2	—	9	1	200	279	66
101	—	—	—	—	—	—	—	—	—	1	—	6	—	—	—	—	—	2	—	88	193	67
55	—	—	—	—	—	—	—	—	—	—	—	—	—	—	—	—	—	2	—	35	91	68
14	1	—	—	3	1	—	—	—	—	—	—	—	—	—	—	—	—	—	—	13	39	69
24	—	1	—	2	1	—	—	—	—	—	—	—	—	—	—	12	—	4	—	18	65	70
61	—	—	—	—	—	—	—	—	—	—	—	—	—	2	—	—	—	5	—	78	124	71
25	1	—	—	—	—	—	—	—	—	—	—	3	—	—	—	—	—	—	—	21	62	72
227	7	6	2	—	—	—	—	—	—	—	—	—	—	—	—	—	—	2	—	168	372	73
116	2	—	—	1	—	—	—	1	1	—	—	—	—	—	—	—	—	15	—	82	228	74
59	—	1	—	—	—	1	—	—	—	—	—	2	—	—	—	—	—	—	—	27	89	75

TEHSIL : 10 - DUNGLA, 11 - PRATAPGARH

Sl. No.	Code No.	Name of Village	Area (in acres)	Occupied Residential Houses	Households	TOTAL POPULATION			Scheduled Castes		Scheduled Tribes		Literate and Educated Persons		Total Workers (I-IX)	
						P	M	F	M	F	M	F	M	F	M	F
0	1	2	3	4	5	6	7	8	9	10	11	12	13	14	15	16
76	76	Kishan Kareri	2,512	151	151	690	353	337	23	22	6	6	103	5	204	31
77	77	Nimodara	911	107	107	453	228	225	32	29	10	14	42	1	152	6
78	78	Surera	1,009	108	108	507	262	245	39	29	109	98	23	3	157	1
79	79	Doongla	3,846	874	875	4,036	2,088	1,948	282	262	132	121	798	338	1118	98
80	80	Fateh Chikarda	346				Unpopulated									
81	81	Karsana	2,197	247	247	1,147	577	570	180	170	—	—	92	—	347	25
82	82	Arthala	800	36	46	195	98	97	4	8	61	63	12	—	68	—
83	83	Semaliya Peela Khera	2,708	212	212	1,157	602	555	60	61	15	20	98	3	418	60
84	84	Mata Khera	549	26	33	169	89	80	21	17	—	—	9	—	59	16
85	85	Khera Aheeran	336	27	51	285	145	140	—	—	14	8	34	1	93	56
86	86	Pirana	2,871	177	232	1,097	575	522	136	131	70	58	84	10	348	109
87	87	Anandpura	173				Unpopulated									
88	88	Alod	1,665	167	168	718	359	359	35	36	16	15	60	2	213	39
89	89	Ala Kheri	840	92	92	448	227	221	19	23	12	14	76	1	131	19
90	90	Talau	1,329	155	155	699	353	346	24	25	48	58	19	1	159	40
91	91	Phalodra	1,532	147	147	639	328	311	45	36	89	85	81	4	193	5
92	92	Gumanpura	391	76	76	352	175	177	14	21	64	76	25	—	125	6
93	93	Bhurkiya Khurd	892	95	95	448	217	231	27	25	40	51	75	23	137	88
94	94	Bilot	1,123	159	160	712	364	348	106	103	85	73	67	8	224	22
95	95	Talawada	1,420	165	165	794	400	394	61	62	78	68	156	47	236	76
96	96	Delawas	1,670	203	216	990	507	483	52	53	9	13	111	13	297	68
97	97	Durga Khera	220	32	32	141	66	75	6	2	50	59	7	8	41	4
98	98	Katera	853	89	89	439	219	220	3	2	99	102	85	2	151	160
99	99	Phalasiya	1,183	63	77	353	183	170	—	—	64	54	14	—	132	—
100	100	Jajalwas	921	36	36	192	100	92	38	39	—	—	21	—	53	57
101	101	Chhajwi	285	13	13	58	24	34	—	—	—	—	1	—	17	8
102	102	Parana	1,001	83	85	399	193	206	32	31	—	—	67	7	119	—
103	103	Zalampura	225	39	41	189	98	91	1	2	—	—	15	—	48	12
104	104	Gurjaniya	254	24	24	119	60	59	18	22	—	—	9	—	34	17
105	105	Sethwana	1,347	207	226	890	438	452	52	55	—	—	106	14	281	1
TEHSIL : 11 - PRATAPGARH			**533,640**	**27,454**	**27,733**	**150,250**	**77,248**	**73,002**	**6,240**	**5,916**	**40,242**	**38,653**	**18,117**	**3,109**	**42,080**	**12,014**
1	1	Rana	1,422	21	21	92	49	43	—	—	49	43	—	—	30	2
2	2	Mand Kalan	2,135	6	6	17	11	6	—	—	11	6	—	—	7	—
3	3	Khalel	679	5	5	17	7	10	—	—	7	10	—	—	5	1
4	4	Talaipal	349	3	3	13	8	5	—	—	8	2	—	—	3	3
5	5	Pal	2,198	30	30	154	74	80	2	5	71	75	1	—	43	5
6	6	Patiyapal	1,635	9	9	24	14	10	—	—	2	1	—	—	9	2
7	7	Reechhripal	162	3	3	17	7	10	—	—	1	2	—	—	5	1
8	8	Retha	434	4	4	23	10	13	—	—	10	13	—	—	6	—
9	9	Talab	355	11	11	46	23	23	—	—	23	23	—	—	13	—
10	10	Garbela	748	23	23	83	52	31	—	—	52	31	—	—	25	—

WORKERS																				NON-WORKERS		Sl. No.
I		II		III		IV		V(a)		V(b)		VI		VII		VIII		IX		X		
M	F	M	F	M	F	M	F	M	F	M	F	M	F	M	F	M	F	M	F	M	F	
17	18	19	20	21	22	23	24	25	26	27	28	29	30	31	32	33	34	35	36	37	38	0
179	4	14	26	1	—	—	—	1	—	1	—	1	—	5	1	—	—	2	—	149	306	76
150	6	1	—	—	—	—	—	1	—	—	—	—	—	—	—	—	—	—	—	76	219	77
153	1	—	—	—	—	—	—	—	—	—	—	3	—	1	—	—	—	—	—	105	244	78
444	10	123	59	27	2	—	—	79	6	32	—	4	—	187	—	3	—	219	21	970	1,850	79
										Unpopulated												80
337	25	—	—	—	—	—	—	—	—	1	—	—	—	7	—	—	—	2	—	230	545	81
68	—	—	—	—	—	—	—	—	—	—	—	—	—	—	—	—	—	—	—	30	97	82
390	55	—	—	7	3	—	—	10	1	2	—	1	—	—	—	1	—	7	1	184	495	83
43	10	2	2	9	4	1	—	—	—	—	—	2	—	1	—	—	—	1	—	30	64	84
82	41	—	—	7	11	—	—	—	—	—	—	—	—	—	—	—	—	4	4	52	84	85
316	100	8	8	1	—	—	—	3	1	6	—	—	—	9	—	—	—	5	—	227	413	86
										Unpopulated												87
198	36	14	1	—	—	—	—	—	—	—	1	—	—	—	—	—	—	1	1	146	320	88
124	19	2	—	1	—	—	—	1	—	1	—	—	—	—	—	1	—	1	—	96	202	89
143	30	5	7	8	3	—	—	1	—	—	—	—	—	1	—	—	—	1	—	194	306	90
143	—	15	3	4	—	—	—	17	1	1	—	—	—	—	—	—	—	13	1	135	306	91
103	3	5	2	15	1	—	—	—	—	—	—	—	—	2	—	—	—	—	—	50	171	92
121	76	10	12	—	—	—	—	1	—	—	—	—	—	1	—	—	—	4	—	80	143	93
186	4	10	2	17	15	—	—	5	—	—	—	—	—	3	1	—	—	3	—	140	326	94
184	31	20	17	19	26	—	—	—	—	2	2	—	—	2	—	—	-	9	—	164	318	95
232	41	21	7	20	19	—	—	2	—	2	—	3	—	6	—	—	—	11	1	210	415	96
36	—	1	3	4	1	—	—	—	—	—	—	—	—	—	—	—	—	—	—	25	71	97
151	160	—	—	—	—	—	—	—	—	—	—	—	—	—	—	—	—	—	—	68	60	98
126	—	—	—	—	—	—	—	2	—	4	—	—	—	—	—	—	—	—	—	51	170	99
50	56	3	1	—	—	—	—	—	—	—	—	—	—	—	—	—	—	—	—	47	35	100
14	6	2	2	—	—	—	—	1	—	—	—	—	—	—	—	—	—	—	—	7	26	101
108	—	—	—	—	—	—	—	9	—	—	—	1	—	—	—	—	—	1	—	74	206	102
44	10	3	2	—	—	—	—	—	—	—	—	—	—	—	—	—	—	1	—	50	79	103
29	17	1	—	2	—	—	—	—	—	1	—	—	—	—	—	—	—	1	—	26	42	104
251	1	6	—	—	—	—	—	—	—	—	—	—	—	6	—	—	—	18	—	157	451	105
35,455	**8,460**	**3,541**	**3,282**	**286**	**58**	**12**	**3**	**554**	**84**	**240**	**7**	**99**	**14**	**561**	**9**	**83**	**6**	**1,249**	**91**	**35,168**	**60,988**	
30	2	—	—	—	—	—	—	—	—	—	—	—	—	—	—	—	—	—	—	19	41	1
7	—	—	—	—	—	—	—	—	—	—	—	—	—	—	—	—	—	—	—	4	6	2
5	1	—	—	—	—	—	—	—		—	—	—	—	—	—	—		—	—	2	9	3
3	3	—	—	—	—	—	—	—	—	—	—	—	—	—	—	—	—	—	—	5	2	4
42	5	—	—	—	—	—	—	—	—	—	—	—	—	—	—	—	—	1	—	31	75	5
9	2	—	—	—	—	—	—	—	—	—	—	—	—	—	—	—	—	—	—	5	8	6
5	1	—	—	—	—	—	—	—	—	—	—	—	—	—	—	—	—	—	—	2	9	7
6	—	—	—	—	—	—	—	—	—	—	—	—	—	—	—	—	—	—	—	4	13	8
13	1	—	—	—	—	—	—	—	—	—	—	—	—	—	—	—	—	—	—	10	23	9
23	—	2	—	—	—	—	—	—	—	—	—	—	—	—	—	—	—	—	—	27	31	10

TEHSIL : 11 - PRATAPGARH

Sl. No.	Code No.	Name of Village	Area (in acres)	Occupied Residential Houses	Households	TOTAL POPULATION			Scheduled Castes		Scheduled Tribes		Literate and Educated Persons		Total Workers (I-IX)	
						P	M	F	M	F	M	F	M	F	M	F
0	1	2	3	4	5	6	7	8	9	10	11	12	13	14	15	16
11	11	Bilakhera	478	15	15	51	29	22	2	—	24	22	2	—	20	—
12	12	Saree Peepali	832	40	40	217	121	96	10	10	96	77	10	—	61	—
13	13	Kesharpura	315	6	6	31	18	13	—	—	18	13	—	—	10	—
14	14	Rughnathpura	326	10	10	54	23	31	2	2	14	25	1	—	13	—
15	15	Teekhimagri	497	2	2	8	5	3	—	—	5	3	—	—	4	—
16	16	Utha Khera	5,796	88	89	448	239	209	6	4	227	202	5	1	124	5
17	17	Madhura Talab	6,813	293	294	1,565	831	734	34	23	765	710	47	—	475	5
18	18	Sagamagri	485	24	24	135	72	63	—	—	72	63	7	—	38	9
19	19	Talaya	594	46	46	255	128	127	—	—	128	127	6	1	58	67
20	20	Sepra	1,028	27	27	139	73	66	—	—	70	63	2	1	38	—
21	21	Khera Narsingh Mata	1,533	97	97	567	297	270	18	14	254	229	25	—	146	18
22	22	Kundaliya @ Jora Mahuri	1,018	40	40	199	102	97	1	4	99	91	1	—	59	—
23	23	Meriya Khera	1,439	108	108	525	266	259	8	7	204	212	34	3	198	6
24	24	Sheekargah	507	Unpopulated												
25	25	Jakhli	711	9	9	38	24	14	—	—	24	14	—	—	14	—
26	26	Peepla-ka-Pani	212	2	2	9	4	5	—	—	4	5	—	—	3	—
27	27	Charpothan-ka-Pathar	659	19	19	97	50	47	—	—	50	47	—	—	25	2
28	28	Jhantla	6,201	13	14	79	41	38	—	1	—	—	21	12	24	—
29	29	Semaliyon-ka-Khera	562	Unpopulated												
30	30	Kesharpura	331	84	84	414	225	189	27	25	160	132	31	7	136	1
31	31	Kalyanpura Khurd	53	Unpopulated												
32	32	Bakhatpura	97	Unpopulated												
33	33	Peepali Khera	127	5	5	24	12	12	—	—	12	12	—	—	7	—
34	34	Haripura	35	Unpopulated												
35	35	Khakhri Khera	58	Unpopulated												
36	36	Dalelpura Sangika	76	Unpopulated												
37	37	Ummedpura	29	Unpopulated												
38	38	Amba Khera	100	8	9	51	26	25	—	—	26	25	5	—	12	—
39	39	Umri Khera	40	2	2	8	4	4	—	—	4	4	—	—	1	1
40	40	Kushalpura	414	35	35	169	93	76	—	—	90	74	3	1	56	1
41	41	Samantpura	145	10	10	70	38	32	—	—	38	32	1	—	22	—
42	42	Bardeeya	2,944	160	175	977	500	477	44	48	362	350	189	32	275	19
43	43	Kanakpura	177	5	5	29	15	14	—	—	—	—	8	3	7	—
44	44	Khera	1,387	113	118	662	349	313	43	52	209	168	121	14	192	84
45	45	Kolvi	403	32	36	230	113	117	14	13	—	—	48	1	59	53
46	46	Kajli	832	43	43	248	124	124	8	15	3	1	51	6	78	4
47	47	Bila Khera	221	16	16	74	41	33	40	31	1	2	1	—	20	—
48	48	Bhameriya	508	41	41	234	117	117	—	—	46	42	16	—	68	1
49	49	Ranjal	290	8	8	35	18	17	—	—	18	17	—	—	9	—
50	50	Rathoron-ka-Khera	156	Unpopulated												
51	51	Peepli Khera 2	93	Unpopulated												
52	52	Bambori	529	50	50	300	149	151	12	16	7	5	62	1	74	5
53	53	Padampura	182	25	25	141	70	71	—	—	70	71	1	—	44	—
54	54	Saba Khera 1	444	45	45	270	134	136	3	2	127	130	40	1	77	4
55	55	Saba Khera 2	88	Unpopulated												

WORKERS																		NON-WORKERS		Sl. No.
I		II		III		IV		V(a)		V(b)		VI		VII		VIII		IX		X		
M	F	M	F	M	F	M	F	M	F	M	F	M	F	M	F	M	F	M	F	M	F	
17	18	19	20	21	22	23	24	25	26	27	28	29	30	31	32	33	34	35	36	37	38	0
18	—	1	—	—	—	—	—	—	—	—	—	—	—	—	—	—	—	1	—	9	22	11
58	—	—	—	—	—	—	—	—	—	—	—	—	—	—	—	—	—	3	—	60	96	12
10	—	—	—	—	—	—	—	—	—	—	—	—	—	—	—	—	—	—	—	8	13	13
13	—	—	—	—	—	—	—	—	—	—	—	—	—	—	—	—	—	—	—	10	31	14
4	—	—	—	—	—	—	—	—	—	—	—	—	—	—	—	—	—	—	—	1	3	15
116	—	3	5	—	—	—	—	—	—	—	—	—	—	—	—	—	—	5	—	115	204	16
451	5	—	—	—	—	—	—	1	—	1	—	—	—	—	—	—	—	22	—	356	729	17
37	9	1	—	—	—	—	—	—	—	—	—	—	—	—	—	—	—	—	—	34	54	18
58	67	—	—	—	—	—	—	—	—	—	—	—	—	—	—	—	—	—	—	70	60	19
38	—	—	—	—	—	—	—	—	—	—	—	—	—	—	—	—	—	—	—	35	66	20
131	18	10	—	—	—	—	—	—	—	—	—	—	—	—	—	—	—	5	—	151	252	21
58	—	1	—	—	—	—	—	—	—	—	—	—	—	—	—	—	—	—	—	43	97	22
182	6	12	—	—	—	—	—	3	—	—	—	—	—	—	—	—	—	1	—	68	253	23
Unpopulated																						24
14	—	—	—	—	—	—	—	—	—	—	—	—	—	—	—	—	—	—	—	10	14	25
3	—	—	—	—	—	—	—	—	—	—	—	—	—	—	—	—	—	—	—	1	5	26
25	2	—	—	—	—	—	—	—	—	—	—	—	—	—	—	—	—	—	—	25	45	27
22	—	2	—	—	—	—	—	—	—	—	—	—	—	—	—	—	—	—	—	17	38	28
Unpopulated																						29
129	—	4	1	—	—	—	—	—	—	1	—	—	—	1	—	—	—	1	—	89	188	30
Unpopulated																						31
Unpopulated																						32
7	—	—	—	—	—	—	—	—	—	—	—	—	—	—	—	—	—	—	—	5	12	33
Unpopulated																						34
Unpopulated																						35
Unpopulated																						36
Unpopulated																						37
12	—	—	—	—	—	—	—	—	—	—	—	—	—	—	—	—	—	—	—	14	25	38
1	1	—	—	—	—	—	—	—	—	—	—	—	—	—	—	—	—	—	—	3	3	39
54	—	—	1	—	—	—	—	—	—	—	—	—	—	2	—	—	—	—	—	37	75	40
20	—	2	—	—	—	—	—	—	—	—	—	—	—	—	—	—	—	—	—	16	32	41
201	18	37	—	3	—	—	—	8	—	5	—	12	—	—	—	—	—	9	1	225	458	42
5	—	2	—	—	—	—	—	—	—	—	—	—	—	—	—	—	—	—	—	8	14	43
134	33	44	47	—	1	—	—	6	2	—	—	—	—	3	—	—	—	5	1	157	229	44
44	2	15	51	—	—	—	—	—	—	—	—	—	—	—	—	—	—	—	—	54	64	45
74	1	4	3	—	—	—	—	—	—	—	—	—	—	—	—	—	—	—	—	46	120	46
16	—	4	—	—	—	—	—	—	—	—	—	—	—	—	—	—	—	—	—	21	33	47
63	—	1	1	—	—	—	—	—	—	—	—	—	—	—	—	—	—	4	—	49	116	48
8	—	1	—	—	—	—	—	—	—	—	—	—	—	—	—	—	—	—	—	9	17	49
Unpopulated																						50
Unpopulated																						51
71	4	1	1	—	—	—	—	—	—	—	—	—	—	1	—	—	—	1	—	75	146	52
42	—	2	—	—	—	—	—	—	—	—	—	—	—	—	—	—	—	—	—	26	71	53
68	1	3	—	—	—	—	—	1	—	—	—	—	—	2	—	—	—	3	3	57	132	54
Unpopulated																						55

TEHSIL : 11 - PRATAPGARH

Sl. No.	Code No.	Name of Village	Area (in acres)	Occupied Residential Houses	Households	TOTAL POPULATION			Scheduled Castes		Scheduled Tribes		Literate and Educated Persons		Total Workers (I-IX)	
						P	M	F	M	F	M	F	M	F	M	F
0	1	2	3	4	5	6	7	8	9	10	11	12	13	14	15	16
56	56	Khakhri Khera	58				Unpopulated									
57	57	Gumanpura Chhota	90				Unpopulated									
58	58	Amli Phala	615	14	14	80	43	37	—	—	41	37	2	—	27	—
59	59	Naya Tapra	190	15	15	86	39	47	—	—	36	45	1	—	25	—
60	60	Kundwa Roondi	116				Unpopulated									
61	61	Kheejan Khera	515	70	70	403	190	213	2	2	176	205	23	—	103	70
62	62	Dikaniya	3,397	144	144	821	417	404	15	24	388	366	34	2	190	159
63	63	Barabarda	6,394	356	361	1,795	939	856	52	36	450	403	206	51	571	158
64	64	Nalwa	2,272	51	51	277	151	126	—	8	149	118	1	—	85	—
65	65	Nakor	5,684	194	194	1,128	604	524	12	10	485	438	58	—	320	—
66	66	Kalmi	446				Unpopulated									
67	67	Karma Khera	1,526	286	286	772	488	284	136	85	193	199	151	5	237	61
68	68	Jambubela	3,547	26	26	109	55	54	—	—	55	54	—	—	33	12
69	69	Balaliya	1,035				Unpopulated									
70	70	Anoppura	2,364	70	70	297	158	139	1	—	155	135	9	—	90	5
71	71	Gyaspur	10,751	222	223	1,198	661	537	19	18	577	467	61	15	431	109
72	72	Bordi	1,791	44	44	238	127	111	—	—	127	111	—	—	58	—
73	73	Peepali Khera	1,322	34	34	158	77	81	1	—	76	81	—	—	45	—
74	74	Phoolda	463	53	53	265	131	134	7	10	124	123	1	—	74	1
75	75	Jamu Khera	1,203	40	40	212	114	98	—	—	105	98	1	—	59	—
76	76	Bihara	2,730	57	57	340	182	158	1	1	179	153	2	—	90	2
77	77	Tila	5,338	68	69	355	190	165	—	—	181	160	—	—	116	—
78	78	Mahuri Khera	1,056	21	21	144	74	70	—	—	74	70	9	—	42	—
79	79	Bhagwanpura	482	33	33	167	92	75	3	1	89	74	13	2	41	4
80	80	Baori Khera	2,166	80	80	418	214	204	—	—	214	204	8	—	116	—
81	81	Khoriyado	561	19	29	105	58	47	—	—	57	46	2	1	25	—
82	82	Habniya Rundi	180	23	23	109	55	54	—	—	55	54	6	—	32	18
83	83	Amli Khora	801	35	35	228	120	108	—	—	120	108	25	1	71	17
84	84	Parkhanda	133	6	6	39	23	16	—	—	23	16	2	—	11	1
85	85	Tahri	70				Unpopulated									
86	86	Gumanpura Bara	131	6	6	33	15	18	—	—	7	5	2	—	6	—
87	87	Dalelpura Mota	347				Unpopulated									
88	88	Nagpura	374				Unpopulated									
89	89	Khoriya	854	151	151	752	397	355	67	68	58	39	99	15	222	5
90	90	Chamlawada	1,270	53	53	301	157	144	7	4	5	4	42	2	84	13
91	91	Gopalpura	350	34	34	185	108	77	—	—	108	77	2	—	60	3
92	92	Ghorawal	417	41	41	226	116	110	42	44	14	19	11	2	74	5
93	93	Thara	1,541	137	137	667	341	326	83	76	13	11	154	19	195	91
94	94	Lalpura	868	61	63	366	184	182	24	25	—	—	61	15	90	3
95	95	Kanora	1,263	102	102	592	299	293	32	26	8	—	107	8	162	5
96	96	Peeloo	2,186	171	171	872	470	402	65	38	28	34	196	14	234	12
97	97	Bhat Kheri	461	15	15	76	48	28	45	24	3	4	3	1	19	3
98	98	Peepaliyani	208	43	43	250	127	123		—	126	123	3	—	69	35
99	99	Sajanpuriya	211	17	17	92	42	50	33	35	—	—	7	2	25	8
100	100	Magroda	1,604	137	137	734	379	355	76	75	1	—	178	21	182	—

WORKERS																				NON-WORKERS		
I		II		III		IV		V(a)		V(b)		VI		VII		VIII		IX		X		Sl. No.
M	F	M	F	M	F	M	F	M	F	M	F	M	F	M	F	M	F	M	F	M	F	
17	18	19	20	21	22	23	24	25	26	27	28	29	30	31	32	33	34	35	36	37	38	0
										Unpopulated												56
										Unpopulated												57
27	—	—	—	—	—	—	—	—	—	—	—	—	—	—	—	—	—	—	—	16	37	58
24	—	—	—	—	—	—	—	—	—	—	—	—	—	1	—	—	—	—	—	14	47	59
										Unpopulated												60
100	70	2	—	—	—	—	—	1	—	—	—	—	—	—	—	—	—	—	—	87	143	61
189	158	—	1	—	—	—	—	—	—	—	—	—	—	—	—	—	—	1	—	227	245	62
433	143	21	8	2	—	2	—	12	3	16	—	—	—	30	—	—	—	55	4	368	698	63
84	—	1	—	—	—	—	—	—	—	—	—	—	—	—	—	—	—	—	—	66	126	64
293	—	—	—	—	—	—	—	3	—	—	—	—	—	2	—	—	—	22	—	284	524	65
										Unpopulated												66
226	55	11	6	—	—	—	—	—	—	—	—	—	—	—	—	—	—	—	—	251	223	67
30	12	3	—	—	—	—	—	—	—	—	—	—	—	—	—	—	—	—	—	22	42	68
										Unpopulated												69
58	2	28	3	—	—	—	—	—	—	—	—	—	—	—	—	—	—	4	—	68	134	70
325	8	39	90	—	—	—	—	—	—	—	—	—	—	6	—	—	—	61	11	230	428	71
57	—	1	—	—	—	—	—	—	—	—	—	—	—	—	—	—	—	—	—	69	111	72
44	—	1	—	—	—	—	—	—	—	—	—	—	—	—	—	—	—	—	—	32	81	73
73	1	—	—	—	—	—	—	—	—	—	—	—	—	—	—	—	—	1	—	57	133	74
58	—	—	—	—	—	—	—	—	—	—	—	—	—	1	—	—	—	—	—	55	98	75
90	2	—	—	—	—	—	—	—	—	—	—	—	—	—	—	—	—	—	—	92	156	76
116	—	—	—	—	—	—	—	—	—	—	—	—	—	—	—	—	—	—	—	74	165	77
41	—	1	—	—	—	—	—	—	—	—	—	—	—	—	—	—	—	—	—	32	70	78
37	4	2	—	—	—	—	—	—	—	2	—	—	—	—	—	—	—	—	—	51	71	79
113	—	3	—	—	—	—	—	—	—	—	—	—	—	—	—	—	—	—	—	98	204	80
23	—	1	—	—	—	—	—	—	—	—	—	—	—	1	—	—	—	—	—	33	47	81
16	2	16	16	—	—	—	—	—	—	—	—	—	—	—	—	—	—	—	—	23	36	82
57	7	14	10	—	—	—	—	—	—	—	—	—	—	—	—	—	—	—	—	49	91	83
10	—	1	1	—	—	—	—	—	—	—	—	—	—	—	—	—	—	—	—	12	15	84
										Unpopulated												85
6	—	—	—	—	—	—	—	—	—	—	—	—	—	—	—	—	—	—	—	9	18	86
										Unpopulated												87
										Unpopulated												88
201	3	13	2	1	—	—	—	—	—	2	—	—	—	2	—	1	—	2	—	175	350	89
68	10	11	1	—	—	—	—	—	—	—	—	—	—	1	—	—	—	4	2	73	131	90
44	—	16	3	—	—	—	—	—	—	—	—	—	—	—	—	—	—	—	—	48	74	91
61	1	13	4	—	—	—	—	—	—	—	—	—	—	—	—	—	—	—	—	42	105	92
159	82	18	6	—	—	—	—	10	1	—	—	—	—	—	—	—	—	8	2	146	235	93
74	—	15	3	—	—	—	—	—	—	—	—	—	—	—	—	—	—	1	—	94	179	94
143	5	19	—	—	—	—	—	—	—	—	—	—	—	—	—	—	—	—	—	137	288	95
210	—	14	12	—	—	—	—	3	—	—	—	—	—	3	—	—	—	4	—	236	390	96
17	—	1	3	—	—	—	—	—	—	—	—	—	—	—	—	—	—	1	—	29	25	97
68	35	—	—	—	—	—	—	—	—	—	—	—	—	—	—	—	—	1	—	58	88	98
22	—	3	8	—	—	—	—	—	—	—	—	—	—	—	—	—	—	—	—	17	42	99
158	—	4	—	—	—	—	—	2	—	6	—	—	—	10	—	—	—	2	—	197	355	100

TEHSIL : 11 - PRATAPGARH

Sl. No.	Code No.	Name of Village	Area (in acres)	Occupied Residential Houses	Households	TOTAL POPULATION			Scheduled Castes		Scheduled Tribes		Literate and Educated Persons		Total Workers (I-IX)	
						P	M	F	M	F	M	F	M	F	M	F
0	1	2	3	4	5	6	7	8	9	10	11	12	13	14	15	16
101	101	Tofa Khera	635	47	47	273	139	134	33	28	19	13	50	17	78	1
102	102	Deri	681	25	25	123	60	63	—	—	—	—	15	—	25	—
103	103	Peepaliya Chamanji ka	423	31	31	173	87	86	16	11	1	2	48	1	33	1
104	104	Kolvi	444	23	23	162	95	67	—	—	—	—	14	—	48	—
105	105	Barkhera@ Ramprad-ka-Khera	826	88	91	544	286	258	17	18	41	39	136	7	170	53
106	106	Jaswantpura	370	15	15	94	51	43	3	3	13	10	17	2	30	9
107	107	Haripura	277				Unpopulated									
108	108	Rathajana	1,969	227	227	1,247	625	622	129	116	2	—	276	28	323	72
109	109	Chhayan	1,112	39	39	228	126	102	31	23	95	79	19	—	71	1
110	110	Umarda	210				Unpopulated									
111	111	Bajni	508	12	12	62	30	32	5	8	—	—	18	—	12	1
112	112	Panmori	2,653	193	206	1,085	562	523	88	76	117	95	208	32	324	271
113	113	Ratniya Kheri	514	64	64	325	165	160	1	1	110	101	23	3	95	6
114	114	Semanop	1,924	147	147	798	398	400	88	95	182	183	109	8	261	111
115	115	Peepali Tapra	310	17	17	103	46	57	—	—	46	57	—	—	28	1
116	116	Kunda-ka-Tapra	137	6	6	33	17	16	—	—	17	16	1	—	8	—
117	117	Narayan Khera	1,185	51	52	281	146	135	—	—	38	46	30	4	86	—
118	118	Biliya Rundi	360	41	41	211	104	107	—	—	103	106	8	1	57	6
119	119	Kalrunya	696	30	30	176	92	84	—	—	92	84	—	—	52	2
120	120	Dhamontar	1,940	165	169	919	472	447	5	8	99	82	240	112	224	63
121	121	Chowkri	740	36	36	235	128	107	—	—	—	—	11	—	55	—
122	122	Kulmipura	1,131	159	161	865	448	417	78	85	50	68	237	28	240	15
123	123	Dudli Tanda	560	126	126	646	326	320	67	64	—	—	102	—	169	10
124	124	Dalum	1,224	113	113	587	294	293	27	26	118	128	45	7	165	5
125	125	Gopalpura	998	65	68	327	164	163	5	7	152	155	40	2	83	2
126	126	Higoriya	346	25	33	178	82	96	7	2	75	94	16	2	40	2
127	127	Andgora	1,079	49	49	262	125	137	—	—	123	134	—	—	54	1
128	128	Majesariya	307	26	26	114	53	61	—	—	53	61	1	—	38	—
129	129	Hathni Kundi	1,231	33	33	210	105	105	—	—	105	96	—	—	53	—
130	130	Ranchhorpura	403	25	25	121	62	59	—	—	62	59	—	—	30	—
131	131	Bari	769	30	30	169	87	82	10	7	77	75	—	—	47	—
132	132	Samli Pathar	1,673	87	87	461	236	225	2	3	226	202	16	1	114	5
133	133	Ranpur	1,992	26	26	129	67	62	—	—	67	62	1	—	35	1
134	134	Cheeklad	3,620	84	84	479	246	233	9	4	222	216	31	4	117	4
135	135	Phunga Talab	2,419	10	10	72	43	29	—	—	35	29	8	—	32	—
136	136	Adavela @Khatron-ka-Khera	1,554	36	36	164	86	78	—	—	86	78	1	—	48	2
137	137	Khootgarh	925	16	16	79	45	34	—	—	45	34	—	—	21	—
138	138	Jolar	3,594	108	108	551	290	261	6	5	281	252	—	—	140	4
139	*139*	*Magri*	*3,581*	*82*	*82*	*354*	*184*	*170*	*2*	—	*176*	*170*	*17*	—	*119*	*2*
140	140	Deogarh	3,089	139	139	673	347	326	8	4	236	237	56	11	202	2
141	141	Lalpura	450	45	45	317	150	167	—	—	150	167	—	—	84	3
142	142	Prayagji-ka-Pathar	659	38	38	227	122	105	—	—	122	105	—	—	45	2
143	143	Khermagri	990	51	51	292	150	142	—	—	150	142	—	—	73	1
144	144	Luhariya	1,276	86	86	454	211	243	—	—	211	243	13	—	120	1
145	145	Manawala	616	10	10	41	21	20	—	—	21	20	—	—	12	—

WORKERS																		NON-WORKERS		
I		II		III		IV		V(a)		V(b)		VI		VII		VIII		IX		X		Sl. No.
M	F	M	F	M	F	M	F	M	F	M	F	M	F	M	F	M	F	M	F	M	F	
17	18	19	20	21	22	23	24	25	26	27	28	29	30	31	32	33	34	35	36	37	38	0
58	—	17	1	—	—	—	—	—	—	—	—	—	—	—	—	—	—	3	—	61	133	101
23	—	2	—	—	—	—	—	—	—	—	—	—	—	—	—	—	—	—	—	35	63	102
29	—	4	1	—	—	—	—	—	—	—	—	—	—	—	—	—	—	—	—	54	85	103
48	—	—	—	—	—	—	—	—	—	—	—	—	—	—	—	—	—	—	—	47	67	104
147	48	10	4	1	1	—	—	1	—	—	—	—	—	2	—	4	—	5	—	116	205	105
22	7	6	2	—	—	—	—	—	—	—	—	2	—	—	—	—	—	—	—	21	34	106
Unpopulated																						107
255	53	17	16	—	—	—	—	15	2	3	—	—	—	12	—	—	—	21	1	302	550	108
66	1	5	—	—	—	—	—	—	—	—	—	—	—	—	—	—	—	—	—	55	101	109
Unpopulated																						110
12	—	—	1	—	—	—	—	—	—	—	—	—	—	—	—	—	—	—	—	18	31	111
253	227	27	38	6	2	—	—	1	—	3	—	4	—	8	—	—	—	22	4	238	252	112
91	4	3	2	—	—	—	—	—	—	—	—	—	—	1	—	—	—	—	—	70	154	113
197	1	49	109	2	1	—	—	2	—	—	—	4	—	5	—	1	—	1	—	137	289	114
28	—	—	1	—	—	—	—	—	—	—	—	—	—	—	—	—	—	—	—	18	56	115
8	—	—	—	—	—	—	—	—	—	—	—	—	—	—	—	—	—	—	—	9	16	116
71	—	8	—	—	—	—	—	2	—	—	—	—	—	—	—	—	—	5	—	60	135	117
56	2	—	4	—	—	—	—	—	—	—	—	—	—	1	—	—	—	—	—	47	101	118
50	—	2	2	—	—	—	—	—	—	—	—	—	—	—	—	—	—	—	—	40	82	119
95	—	39	57	1	—	—	—	24	6	4	—	9	—	—	—	—	—	52	—	248	384	120
48	—	3	—	3	—	—	—	—	—	—	—	—	—	—	—	—	—	1	—	73	107	121
192	5	18	8	—	—	—	—	6	1	7	—	1	—	1	—	—	—	15	1	208	402	122
168	9	1	1	—	—	—	—	—	—	—	—	—	—	—	—	—	—	—	—	157	310	123
158	5	1	—	—	—	—	—	—	—	1	—	—	—	—	—	—	—	5	—	129	288	124
78	2	1	—	—	—	—	—	2	—	—	—	—	—	—	—	—	—	2	—	81	161	125
32	1	6	1	—	—	—	—	—	—	—	—	—	—	—	—	—	—	2	—	42	94	126
54	1	—	—	—	—	—	—	—	—	—	—	—	—	—	—	—	—	—	—	71	136	127
38	—	—	—	—	—	—	—	—	—	—	—	—	—	—	—	—	—	—	—	15	61	128
53	—	—	—	—	—	—	—	—	—	—	—	—	—	—	—	—	—	—	—	52	105	129
29	—	1	—	—	—	—	—	—	—	—	—	—	—	—	—	—	—	—	—	32	59	130
47	—	—	—	—	—	—	—	—	—	—	—	—	—	—	—	—	—	—	—	40	82	131
111	4	2	1	—	—	—	—	1	—	—	—	—	—	—	—	—	—	—	—	122	220	132
34	1	1	—	—	—	—	—	—	—	—	—	—	—	—	—	—	—	—	—	32	61	133
89	—	25	4	—	—	—	—	—	—	—	—	—	—	2	—	—	—	1	—	129	229	134
15	—	4	—	—	—	—	—	—	—	—	—	—	—	—	—	—	—	13	—	11	29	135
37	—	11	2	—	—	—	—	—	—	—	—	—	—	—	—	—	—	—	—	38	76	136
19	—	2	—	—	—	—	—	—	—	—	—	—	—	—	—	—	—	—	—	24	34	137
140	4	—	—	—	—	—	—	—	—	—	—	—	—	—	—	—	—	—	—	150	257	138
111	1	—	—	—	—	—	—	2	1	—	—	—	—	—	—	—	—	6	—	65	168	139
161	—	1	2	—	—	—	—	—	—	3	—	—	—	4	—	—	—	33	—	145	324	140
73	2	11	1	—	—	—	—	—	—	—	—	—	—	—	—	—	—	—	—	66	164	141
44	2	—	—	—	—	—	—	—	—	—	—	1	—	—	—	—	—	—	—	77	103	142
73	1	—	—	—	—	—	—	—	—	—	—	—	—	—	—	—	—	—	—	77	141	143
120	1	—	—	—	—	—	—	—	—	—	—	—	—	—	—	—	—	—	—	91	242	144
12	—	—	—	—	—	—	—	—	—	—	—	—	—	—	—	—	—	—	—	9	20	145

TEHSIL : 11 - PRATAPGARH

Sl. No.	Code No.	Name of Village	Area (in acres)	Occupied Residential Houses	Households	TOTAL POPULATION			Scheduled Castes		Scheduled Tribes		Literate and Educated Persons		Total Workers (I-IX)	
						P	M	F	M	F	M	F	M	F	M	F
0	1	2	3	4	5	6	7	8	9	10	11	12	13	14	15	16
146	146	Bamotar	1,349	61	64	327	175	152	6	3	136	113	54	3	86	—
147	147	Amba Mata	17	1	1	1	1	—	—	—	—	—	1	—	—	—
148	148	Sichhpura	2,082	180	182	962	490	472	42	41	77	76	175	1	273	160
149	149	Bori	1,776	174	175	955	505	450	61	48	43	39	235	43	297	27
150	150	Kariyawad	1,238	54	54	256	126	130	20	21	2	2	22	4	68	1
151	151	Bhuwasya	1,295	101	101	510	274	236	17	23	84	65	127	18	157	81
152	152	Kamaliya	881	42	52	242	130	112	10	8	13	6	57	7	80	—
153	153	Dhamaliya	612	17	27	145	73	72	2	2	28	32	45	2	46	—
154	154	Dama Kheri	450	43	43	247	126	121	79	68	—	—	54	77	69	48
155	155	Gadola	2,160	286	287	1,439	761	678	10	9	—	—	277	27	432	35
156	156	Sakariya	1,645	82	82	515	269	246	27	19	43	25	161	29	145	132
157	157	Amlawad	3,212	211	218	1,162	602	560	84	63	37	31	279	59	330	11
158	158	Khariya Kheri	623	26	31	183	93	90	8	23	25	16	35	2	48	4
159	159	Cheniya Kheri	1,256	81	81	400	199	201	34	38	73	76	90	5	120	94
160	160	Barmandal	2,711	214	217	1,099	576	523	76	70	57	48	279	40	333	122
161	161	Palthan	1,463	56	60	351	192	159	18	18	1	—	66	13	114	—
162	162	Teriya Kheri	197	6	6	43	24	19	—	—	—	—	8	—	6	—
163	163	Achalpuriya	605	31	32	188	96	92	4	3	—	—	7	1	56	—
164	164	Gardora	973	48	48	267	139	128	44	33	40	40	62	5	77	—
165	165	Gardori	879	75	75	409	195	214	46	47	25	18	86	1	109	4
166	166	Dabra	1,354	106	106	586	300	286	84	109	9	6	128	26	168	9
167	167	Nathu Kheri	1,003	61	61	336	188	148	24	17	—	—	68	1	113	12
168	168	Kalyanpura	1,571	98	98	593	306	287	—	—	95	84	133	26	148	3
169	169	Kachnara	710	60	61	336	173	163	30	31	—	—	40	1	107	73
170	170	Richhawara	952	84	88	519	265	254	9	13	20	29	79	29	146	80
171	171	Morjhar	323	39	40	173	89	84	7	7	9	11	44	3	56	21
172	172	Katkari	379	16	17	121	67	54	—	—	1	1	28	1	39	10
173	173	Manchlani	184	10	10	60	30	30	—	—	—	—	18	1	15	2
174	174	Machlana	480	61	61	345	179	166	11	15	28	27	73	8	95	14
175	175	Hatuniya	1,705	89	92	597	318	279	13	16	36	37	129	12	164	9
176	176	Pratappura	526	44	44	233	109	124	—	—	64	81	42	6	65	62
177	177	*Seengpuriya*	292				Unpopulated									
178	178	Chhota Rasi	1,377	98	101	514	248	266	9	11	13	16	76	10	139	36
179	179	Mokhampura	595	34	35	210	109	101	2	—	6	8	42	10	57	11
180	180	Gordhanpura	368	7	8	65	32	33	12	15	—	—	10	1	17	4
181	181	Awleshwar	2,347	251	251	1,345	713	632	73	71	90	80	264	23	409	191
182	182	Basad	4,486	340	340	1,930	1,002	928	99	106	22	15	259	29	572	30
183	183	Rughnathpura	309	55	55	229	127	102	—	—	90	73	32	4	71	23
184	184	Bagwas	1,057	90	100	522	279	243	31	23	104	93	72	9	149	12
185	185	Karamdi Khera	268	37	37	179	85	94	—	—	83	91	25	1	46	5
186	186	Salamgarh	918	25	25	113	66	47	4	3	53	37	7	2	33	—
187	187	Gopalpura	897	23	23	111	55	56	—	—	55	56	—	—	38	39
188	188	Naya Khera	362	24	24	130	68	62	—	—	67	62	1	—	48	43
189	189	Achalpura	4,032	103	120	645	342	303	8	7	142	120	98	8	167	4
190	190	Chhoti Bambori	842	21	21	103	42	61	—	—	40	58	6	—	29	2

WORKERS																		NON-WORKERS		Sl. No.
I		II		III		IV		V(a)		V(b)		VI		VII		VIII		IX		X		
M	F	M	F	M	F	M	F	M	F	M	F	M	F	M	F	M	F	M	F	M	F	
17	18	19	20	21	22	23	24	25	26	27	28	29	30	31	32	33	34	35	36	37	38	0
75	—	3	—	—	—	—	—	3	—	—	—	3	—	—	—	—	—	2	—	89	152	146
—	—	—	—	—	—	—	—	—	—	—	—	—	—	—	—	—	—	—	—	1	—	147
214	117	39	43	4	—	—	—	—	—	2	—	—	—	—	—	1	—	13	—	217	312	148
246	1	23	25	3	—	—	—	3	—	2	—	2	—	11	—	—	—	7	1	208	423	149
65	—	1	1	—	—	—	—	—	—	—	—	—	—	—	—	—	—	2	—	58	129	150
84	2	61	76	—	—	—	—	7	3	—	—	—	—	2	—	—	—	3	—	117	155	151
70	—	10	—	—	—	—	—	—	—	—	—	—	—	—	—	—	—	—	—	50	112	152
41	—	5	—	—	—	—	—	—	—	—	—	—	—	—	—	—	—	—	—	27	72	153
35	—	30	47	—	—	—	—	2	—	—	—	—	1	—	—	—	—	2	—	57	73	154
367	23	21	8	—	—	—	—	25	4	—	—	—	—	9	—	—	—	10	—	329	643	155
95	—	47	132	—	—	—	—	—	—	—	—	—	—	1	—	—	—	2	—	124	114	156
298	8	12	3	—	—	—	—	1	—	1	—	2	—	—	—	—	—	16	—	272	549	157
46	4	2	—	—	—	—	—	—	—	—	—	—	—	—	—	—	—	—	—	45	86	158
89	4	29	90	—	—	—	—	—	—	—	—	—	—	—	—	—	—	2	—	79	107	159
240	13	71	108	—	—	—	—	4	1	9	—	—	—	5	—	—	—	4	—	243	401	160
110	—	3	3	—	—	—	—	—	—	—	—	—	—	—	—	—	—	1	—	78	159	161
6	—	—	—	—	—	—	—	—	—	—	—	—	—	—	—	—	—	—	—	18	19	162
56	—	—	—	—	—	—	—	—	—	—	—	—	—	—	—	—	—	—	—	40	92	163
70	—	7	—	—	—	—	—	—	—	—	—	—	—	—	—	—	—	—	—	62	128	164
41	1	53	3	—	—	—	—	10	—	—	—	—	—	—	—	—	—	5	—	86	210	165
130	5	10	4	5	—	—	—	5	—	1	—	—	—	9	—	1	—	7	—	132	277	166
105	9	3	1	2	2	2	—	—	—	—	—	—	—	—	—	—	—	1	—	75	136	167
25	—	114	2	—	—	—	—	4	—	—	—	—	—	—	—	—	—	5	1	158	284	168
101	71	2	2	3	—	—	—	1	—	—	—	—	—	—	—	—	—	—	—	66	90	169
124	62	18	18	—	—	—	—	—	—	1	—	—	—	—	—	—	—	3	—	119	174	170
48	18	3	3	1	—	—	—	3	—	—	—	—	—	—	—	—	—	1	—	33	63	171
32	9	3	1	1	—	—	—	—	—	—	—	—	—	—	—	1	—	2	—	28	44	172
13	1	—	—	—	—	—	—	—	—	—	—	1	1	—	—	—	—	1	—	15	28	173
74	6	6	2	1	1	—	—	1	—	5	—	—	—	1	—	—	—	7	5	84	152	174
149	6	10	3	—	—	—	—	1	—	—	—	—	—	—	—	—	—	4	—	154	270	175
44	46	20	16	—	—	—	—	—	—	—	—	—	—	—	—	—	—	1	—	44	62	176
Unpopulated																						177
106	28	26	7	—	—	1	—	—	—	1	1	2	—	—	—	—	—	3	—	109	230	178
42	3	11	5	—	—	—	—	—	—	—	—	2	2	1	—	—	—	1	1	52	90	179
11	—	2	1	—	—	4	3	—	—	—	—	—	—	—	—	—	—	—	—	15	29	180
312	125	66	63	3	3	—	—	—	—	6	—	—	—	4	—	1	—	17	—	304	441	181
520	17	33	11	—	—	—	—	5	—	—	—	—	—	4	—	—	—	10	2	430	898	182
56	23	12	—	—	—	—	—	—	—	—	—	—	—	1	—	—	—	2	—	56	79	183
141	11	4	1	—	—	—	—	3	—	—	—	—	—	—	—	—	—	1	—	130	231	184
46	3	—	—	—	—	—	—	—	—	—	—	—	—	—	—	—	—	—	2	39	89	185
32	—	—	—	—	—	—	—	—	—	—	—	—	—	—	—	—	—	1	—	33	47	186
20	7	18	32	—	—	—	—	—	—	—	—	—	—	—	—	—	—	—	—	17	17	187
20	2	28	41	—	—	—	—	—	—	—	—	—	—	—	—	—	—	—	—	20	19	188
159	1	2	3	—	—	—	—	—	—	—	—	—	—	3	—	—	—	3	—	175	299	189
29	2	—	—	—	—	—	—	—	—	—	—	—	—	—	—	—	—	—	—	13	59	190

TEHSIL : 11 - PRATAPGARH

Sl. No.	Code No.	Name of Village	Area (in acres)	Occupied Residential Houses	Households	TOTAL POPULATION			Scheduled Castes		Scheduled Tribes		Literate and Educated Persons		Total Workers (I-IX)	
						P	M	F	M	F	M	F	M	F	M	F
0	1	2	3	4	5	6	7	8	9	10	11	12	13	14	15	16
191	191	Bari Bambori	1,368	37	37	266	121	145	—	—	121	145	6	—	69	6
192	192	Sahji-ka-Pathar	408	26	26	160	82	78	—	—	82	78	—	—	36	—
193	193	Chhoti Lank	494	49	50	311	163	148	3	3	157	143	9	2	83	7
194	194	Sitanagri	439	35	35	227	114	113	—	—	114	113	4	—	58	11
195	195	Khanan	931				Unpopulated									
196	196	Bari Lakh	4,158	76	76	380	210	170	4	1	182	149	12	—	121	7
197	197	Gameta	1,830	7	7	38	18	20	—	—	18	20	—	—	9	—
198	198	Dharni	1,381	21	21	102	53	49	—	—	53	49	—	—	24	—
199	199	Kotwal	4,702	70	70	496	270	226	—	—	207	162	4	—	148	6
200	200	Mehndi Khera	4,417	35	35	187	113	74	—	—	102	73	8	—	73	1
201	201	Karwan Moda	1,965				Unpopulated									
202	202	Chittori	2,549	24	24	119	62	57	—	—	62	57	1	—	29	26
203	203	Rampuriya	1,847	104	104	620	316	304	—	—	314	301	33	3	156	144
204	204	Chhayan Kotra	375	6	6	33	16	17	—	—	16	17	—	—	7	7
205	205	Madpuri	473	9	9	60	32	28	6	4	26	24	—	—	17	14
206	206	Dhaman Doongri	706	35	35	248	121	127	11	12	110	115	2	—	50	10
207	207	Maheedon-ka-Khera	351	22	22	123	61	62	—	—	58	60	2	—	39	32
208	208	Odwara	615	18	18	123	66	57	—	—	65	57	4	—	28	—
209	209	Karoli	1,749	54	54	318	160	158	—	—	159	155	4	—	74	28
210	210	Hadiji-ka-Pipaliya	542	51	51	291	150	141	76	71	—	—	74	14	84	1
211	211	Bandi Khali	233	20	20	111	54	57	—	—	54	57	5	—	42	32
212	212	Dotar	74	43	43	233	107	126	—	—	103	125	10	—	71	80
213	213	Bhamar Khemla	655	25	25	104	47	57	—	—	47	57	1	—	28	36
214	214	Raja Rundi	215	6	6	35	19	16	—	—	19	16	—	—	11	8
215	215	Chatra Kheri	683	14	14	76	34	42	—	—	34	42	—	—	21	1
216	216	Teemarwa	911	43	43	231	127	104	—	—	127	104	1	—	70	3
217	217	Makanpura	207	4	4	14	7	7	—	—	7	7	3	—	7	—
218	218	Manohargarh	3,320	115	115	683	334	349	—	—	303	314	17	5	187	192
219	219	Baneriya Khurd	626	53	53	267	131	136	—	—	131	136	25	—	85	8
220	220	Manpura @ Kathagara	958	75	75	383	201	182	6	10	52	38	73	12	116	118
221	221	Kariyawad	549	26	28	174	85	89	5	7	74	72	8	3	52	2
222	222	Seengpuriya	396				Unpopulated									
223	223	Keet Kheri	437	26	27	162	80	82	80	82	—	—	5	—	46	1
224	224	Rajora	1,836	96	116	645	322	323	32	23	63	69	91	28	172	10
225	225	Semli	802	63	63	333	174	159	46	33	46	57	69	14	104	1
226	226	Dewad	1,668	101	101	561	274	287	36	42	57	50	93	29	155	1
227	227	Arniya	1,032	87	87	499	254	245	32	25	34	24	71	4	138	2
228	228	Sakar Kheri	459	25	26	139	79	60	6	7	37	27	20	1	35	25
229	229	Basera	876	87	87	463	243	220	26	19	25	29	110	13	147	86
230	230	Selarpura Kalan	395	140	140	820	431	389	69	62	—	—	198	35	266	135
231	231	Kuni	487	59	59	309	174	135	12	9	8	5	86	25	99	7
232	232	Rajpuriya	180	54	54	301	156	145	12	11	10	6	52	7	90	3
233	233	Kathar	457	13	13	88	47	41	1	2	10	8	32	4	19	2
234	234	Nanan	499	45	45	222	110	112	28	21	7	11	39	13	57	32
235	235	Dhaneshari	281	16	16	87	47	40	4	3	1	—	15	—	26	23

WORKERS																				NON-WORKERS		Sl. No.
I		II		III		IV		V(a)		V(b)		VI		VII		VIII		IX		X		
M	F	M	F	M	F	M	F	M	F	M	F	M	F	M	F	M	F	M	F	M	F	
17	18	19	20	21	22	23	24	25	26	27	28	29	30	31	32	33	34	35	36	37	38	0
69	6	—	—	—	—	—	—	—	—	—	—	—	—	—	—	—	—	—	—	52	139	191
34	—	2	—	—	—	—	—	—	—	—	—	—	—	—	—	—	—	—	—	46	78	192
75	7	2	—	—	—	—	—	—	—	—	—	—	—	3	—	—	—	3	—	80	141	193
58	11	—	—	—	—	—	—	—	—	—	—	—	—	—	—	—	—	—	—	56	102	194
Unpopulated																						195
114	1	—	—	—	—	—	—	5	6	—	—	—	—	—	—	—	—	2	—	89	163	196
9	—	—	—	—	—	—	—	—	—	—	—	—	—	—	—	—	—	—	—	9	20	197
22	—	2	—	—	—	—	—	—	—	—	—	—	—	—	—	—	—	—	—	29	49	198
115	5	1	1	26	—	—	—	1	—	1	—	—	—	1	—	—	—	3	—	122	220	199
58	1	2	—	—	—	—		—	—	—	—	—	—	—	—	—	—	13	—	40	73	200
Unpopulated																						201
29	26	—	—	—	—	—	—	—	—	—	—	—	—	—	—	—	—	—	—	33	31	202
153	144	—	—	—	—	—	—	—	—	—	—	—	—	—	—	—	—	3	—	160	160	203
7	7	—	—	—	—	—	—	—	—	—	—	—	—	—	—	—	—	—	—	9	10	204
16	14	—	—	1	—	—	—	—	—	—	—	—	—	—	—	—	—	—	—	15	14	205
50	10	—	—	—	—	—	—	—	—	—	—	—	—	—	—	—	—	—	—	71	117	206
39	32	—	—	—	—	—	—	—	—	—	—	—	—	—	—	—	—	—	—	22	30	207
28	—	—	—	—	—	—	—	—	—	—	—	—	—	—	—	—	—	—	—	38	57	208
72	28	1	—	—	—	—	—	—	—	—	—	—	—	—	—	—	—	1	—	86	130	209
81	—	—	1	—	—	—	—	1	—	—	—	—	—	2	—	—	—	—	—	66	140	210
19	1	23	31	—	—	—	—	—	—	—	—	—	—	—	—	—	—	—	—	12	25	211
38	3	33	77	—	—	—	—	—	—	—	—	—	—	—	—	—	—	—	—	36	46	212
19	3	9	33	—	—	—	—	—	—	—	—	—	—	—	—	—	—	—	—	19	21	213
6	1	5	7	—	—	—	—	—	—	—	—	—	—	—	—	—	—	—	—	8	8	214
21	1	—	—	—	—	—	—	—	—	—	—	—	—	—	—	—	—	—	—	13	41	215
69	3	1	—	—	—	—	—	—	—	—	—	—	—	—	—	—	—	—	—	57	101	216
7	—	—	—	—	—	—	—	—	—	—	—	—	—	—	—	—	—	—	—	—	7	217
165	152	21	40	—	—	—	—	—	—	—	—	—	—	—	—	—	—	1	—	147	157	218
85	8	—	—	—	—	—	—	—	—	—	—	—	—	—	—	—	—	—	—	46	128	219
62	50	42	68	—	—	—	—	—	—	1	—	—	—	1	—	3	—	7	—	85	64	220
46	2	2	—	—	—	—	—	—	—	—	—	—	—	—	—	—	—	4	—	33	87	221
Unpopulated																						222
43	1	2	—	—	—	—	—	—	—	—	—	—	—	—	—	—	—	1	—	34	81	223
142	3	12	7	1	—	—	—	7	—	2	—	—	—	5	—	—	—	3	—	150	313	224
92	1	9	—	—	—	—	—	1	—	—	—	—	—	1	—	—	—	1	—	70	158	225
128	—	17	1	—	—	—	—	1	—	1	—	—	—	3	—	—	—	5	—	119	286	226
113	—	15	2	—	—	—	—	5	—	—	—	—	—	—	—	—	—	5	—	116	243	227
31	22	2	2	—	—	—	—	—	—	2	1	—	—	—	—	—	—	—	—	44	35	228
131	83	2	2	—	—	—	—	6	1	—	—	—	—	2	—	—	—	6	—	96	134	229
251	125	3	3	—	—	—	—	1	—	—	—	2	3	1	—	—	—	8	4	165	254	230
78	2	2	5	—	—	—	—	3	—	1	—	7	—	—	—	3	—	5	—	75	128	231
82	1	6	2	—	—	—	—	2	—	—	—	—	—	—	—	—	—	—	—	66	142	232
12	—	5	1	—	—	—	—	—	—	—	—	—	—	—	—	—	—	2	—	28	39	233
46	24	3	5	—	—	—	—	—	—	—	—	—	—	—	—	—	—	8	3	53	80	234
22	23	—	—	2	—	—	—	—	—	—	—	—	—	—	—	—	—	2	—	21	17	235

TEHSIL : **11 - PRATAPGARH**

Sl. No.	Code No.	Name of Village	Area (in acres)	Occupied Residential Houses	Households	TOTAL POPULATION			Scheduled Castes		Scheduled Tribes		Literate and Educated Persons		Total Workers (I-IX)	
						P	M	F	M	F	M	F	M	F	M	F
0	1	2	3	4	5	6	7	8	9	10	11	12	13	14	15	16
236	236	Barodiya	391	52	52	307	162	145	7	12	24	21	30	8	101	65
237	237	Pataniya	262	37	37	197	102	95	1	—	28	27	16	4	43	27
238	238	Bar Kheri	303				Unpopulated									
239	239	Bagariya	564	37	37	262	128	134	4	3	10	15	9	—	78	69
240	240	Barotha	1,495	105	105	584	300	284	95	90	18	11	126	2	175	118
241	241	Jaswantpura	438	25	25	172	82	90	38	47	35	33	18	1	42	1
242	242	Theekariya	617	50	50	233	115	118	44	42	15	14	29	6	62	2
243	243	Asawata	1,858	127	127	732	390	342	131	122	58	47	153	22	221	39
244	244	Bajranggarh	1,662	122	122	655	344	311	14	15	61	46	138	19	203	25
245	245	Bhanawada	1,222	21	21	100	53	47	—	—	45	33	3	—	32	—
246	246	Akhepur	1,222	102	104	633	314	319	47	51	61	67	95	12	168	15
247	247	Sanchai	914	61	62	314	155	159	16	16	10	3	43	15	102	3
248	248	Jhasri	1,698	166	166	847	436	411	40	45	27	21	207	44	252	91
249	249	Sehanpura	1,704	32	32	164	83	81	—	—	46	46	19	—	44	1
250	250	Jahazpur	1,192	58	58	354	181	173	5	4	162	158	73	4	91	4
251	251	Kherot	1,792	327	327	1,591	823	768	196	175	24	20	322	78	442	16
252	252	Jhaunda	261	6	6	46	25	21	—	—	25	21	1	—	12	8
253	253	Kerwas	1,170	68	68	381	187	194	—	—	187	194	12	—	90	83
254	254	Nai-ka-Pathar	515	33	33	215	111	104	—	—	111	104	2	—	59	48
255	255	Kushalpura	95				Unpopulated									
256	256	Talab Khera	60	7	7	30	18	12	—	—	18	12	—	—	14	8
257	257	Khatoni	130	18	18	85	45	40	—	—	45	40	4	—	20	22
258	258	Jogi Khera	270	10	10	57	29	28	—	—	3	1	6	—	10	—
259	259	Amarpura	183				Unpopulated									
260	260	Dodiyar Khera	107	33	33	163	78	85	—	—	78	83	1	—	43	46
261	261	Harmar Khera	158	9	9	44	27	17	—	—	27	17	—	—	13	13
262	262	Amli Khera	683	56	56	282	141	141	—	—	128	131	6	1	86	76
263	263	Kanpuriya	239				Unpopulated									
264	264	Pandiya	958	25	25	130	68	62	—	—	63	58	6	—	40	32
265	265	Didor Khera	92	8	8	41	22	19	—	—	22	19	1	—	10	—
266	266	Dor-ka-Khera	212	35	35	204	110	94	—	—	104	91	5	—	62	51
267	267	Churayta	154				Unpopulated									
268	268	Nani Rel	393				Unpopulated									
269	269	Parliya	87	83	83	464	221	243	—	—	221	243	18	—	115	6
270	270	Kachotiya	1,184	86	86	532	289	243	—	—	286	243	19	—	185	147
271	271	Sagthal	304	22	22	135	67	68	45	47	16	17	1	—	45	42
272	272	Patni	253	8	8	61	33	28	—	—	33	28	1	—	15	4
273	273	Kundla	387	14	14	108	50	58	—	—	49	54	—	—	23	12
274	274	Narda	547	15	15	109	55	54	—	—	55	54	—	—	25	12
275	275	Datla Kund	1,564	33	33	205	108	97	—	—	108	97	11	—	53	—
276	276	Khempuriya	724	28	28	152	72	80	—	—	70	75	2	—	53	61
277	277	Peepali Pathar	640	11	11	56	33	23	—	—	33	23	—	—	18	18
278	278	Dhariya Kheri	841	38	38	224	113	111	5	3	106	98	1	—	84	78
279	279	Bari Ambeli	1,631	32	32	200	95	105	—	—	95	105	—	—	65	37
280	280	Maliya	2,333	28	28	121	58	63	4	4	54	59	—	—	44	40

WORKERS																				NON-WORKERS		Sl. No.
I		II		III		IV		V(a)		V(b)		VI		VII		VIII		IX		X		
M	F	M	F	M	F	M	F	M	F	M	F	M	F	M	F	M	F	M	F	M	F	
17	18	19	20	21	22	23	24	25	26	27	28	29	30	31	32	33	34	35	36	37	38	0
56	34	28	30	2	—	—	—	1	—	—	—	—	—	—	—	—	—	14	1	61	80	236
39	25	3	2	—	—	—	—	—	—	—	—	—	—	1	—	—	—	—	—	59	68	237
Unpopulated																						238
61	57	13	11	1	—	—	—	3	1	—	—	—	—	—	—	—	—	—	—	50	65	239
146	83	17	34	1	—	—	—	5	—	—	—	—	—	2	1	—	—	4	—	125	166	240
35	—	7	1	—	—	—	—	—	—	—	—	—	—	—	—	—	—	—	—	40	89	241
47	—	12	2	—	—	—	—	1	—	—	—	—	—	—	—	—	—	2	—	53	116	242
184	19	14	14	—	—	—	—	5	—	—	—	5	5	4	—	—	—	9	1	169	303	243
161	2	39	23	—	—	—	—	—	—	—	—	—	—	2	—	—	—	1	—	141	286	244
32	—	—	—	—	—	—	—	—	—	—	—	—	—	—	—	—	—	—	—	21	47	245
153	1	5	12	2	—	—	—	1	—	—	—	3	—	3	—	—	—	1	2	146	304	246
93	3	2	—	3	—	—	—	1	—	—	—	2	—	—	—	—	—	1	—	53	156	247
187	65	34	19	—	—	—	—	15	5	5	1	—	—	—	—	3	—	8	1	184	320	248
42	—	1	1	—	—	—	—	—	—	—	—	1	—	—	—	—	—	—	—	39	80	249
83	—	8	4	—	—	—	—	—	—	—	—	—	—	—	—	—	—	—	—	90	169	250
337	9	46	7	—	—	—	—	15	—	6	—	—	—	11	—	3	—	24	—	381	752	251
12	8	—	—	—	—	—	—	—	—	—	—	—	—	—	—	—	—	—	—	13	13	252
90	83	—	—	—	—	—	—	—	—	—	—	—	—	—	—	—	—	—	—	97	111	253
59	48	—	—	—	—	—	—	—	—	—	—	—	—	—	—	—	—	—	—	52	56	254
Unpopulated																						255
14	8	—	—	—	—	—	—	—	—	—	—	—	—	—	—	—	—	—	—	4	4	256
20	22	—	—	—	—	—	—	—	—	—	—	—	—	—	—	—	—	—	—	25	18	257
10	—	—	—	—	—	—	—	—	—	—	—	—	—	—	—	—	—	—	—	19	28	258
Unpopulated																						259
43	46	—	—	—	—	—	—	—	—	—	—	—	—	—	—	—	—	—	—	35	39	260
13	13	—	—	—	—	—	—	—	—	—	—	—	—	—	—	—	—	—	—	14	4	261
85	75	1	1	—	—	—	—	—	—	—	—	—	—	—	—	—	—	—	—	55	65	262
Unpopulated																						263
37	29	2	3	—	—	—	—	—	—	—	—	—	—	1	—	—	—	—	—	28	30	264
8	—	2	—	—	—	—	—	—	—	—	—	—	—	—	—	—	—	—	—	12	19	265
62	51	—	—	—	—	—	—	—	—	—	—	—	—	—	—	—	—	—	—	48	43	266
Unpopulated																						267
Unpopulated																						268
115	6	—	—	—	—	—	—	—	—	—	—	—	—	—	—	—	—	—	—	106	237	269
184	146	1	1	—	—	—	—	—	—	—	—	—	—	—	—	—	—	—	—	104	96	270
45	42	—	—	—	—	—	—	—	—	—	—	—	—	—	—	—	—	—	—	22	26	271
15	4	—	—	—	—	—	—	—	—	—	—	—	—	—	—	—	—	—	—	18	24	272
23	12	—	—	—	—	—	—	—	—	—	—	—	—	—	—	—	—	—	—	27	46	273
25	12	—	—	—	—	—	—	—	—	—	—	—	—	—	—	—	—	—	—	30	42	274
53	—	—	—	—	—	—	—	—	—	—	—	—	—	—	—	—	—	—		55	97	275
46	49	—	—	7	12	—	—	—	—	—	—	—	—	—	—	—	—	—	—	19	19	276
16	15	—	—	2	3	—	—	—	—	—	—	—	—	—	—	—	—	—	—	15	5	277
73	70	—	—	11	8	—	—	—	—	—	—	—	—	—	—	—	—	—	—	29	33	278
65	37	—	—	—	—	—	—	—	—	—	—	—	—	—	—	—	—	—	—	30	68	279
44	40	—	—	—	—	—	—	—	—	—	—	—	—	—	—	—	—	—	—	14	23	280

TEHSIL : 11 - PRATAPGARH

Sl. No.	Code No.	Name of Village	Area (in acres)	Occupied Residential Houses	Households	TOTAL POPULATION			Scheduled Castes		Scheduled Tribes		Literate and Educated Persons		Total Workers (I-IX)	
						P	M	F	M	F	M	F	M	F	M	F
0	1	2	3	4	5	6	7	8	9	10	11	12	13	14	15	16
281	281	Bhanej	831	18	18	90	44	46	—	—	38	40	—	—	30	29
282	282	Ratanpuriya	1,904	35	35	200	299	101	1	—	98	101	9	—	61	64
283	283	Ghoti	797				Unpopulated									
284	284	Pandawa	4,444	80	80	474	248	226	36	36	210	190	31	—	126	122
285	285	Gamda	1,198	56	56	313	172	141	26	17	145	124	4	—	51	83
286	286	Garha	1,594				Unpopulated									
287	287	Dateeyar	3,649	77	77	401	203	198	15	15	188	183	—	—	138	119
288	288	Khadni	1,986	68	68	366	194	172	—	—	195	172	5	—	110	112
289	289	Pateliya	1,204	98	99	573	284	289	7	12	277	277	34	—	168	117
290	290	Ghatawali Kheri	456				Unpopulated									
291	291	Barmadon-ka-Khera	567	8	8	49	22	27	—	—	22	27	—	—	16	18
292	292	Deedor-ka-Khera	152	15	15	73	38	35	—	—	38	35	—	—	23	26
293	293	Bhanawaton-ka-Khera	143	20	20	117	64	53	—	—	62	53	6	—	38	36
294	294	Cheeron-ka-Mal	60				Unpopulated									
295	295	Khakhani-ka-Mal	43				Unpopulated									
296	296	Khoriya Am	270				Unpopulated									
297	297	Sona Koti	415	15	15	82	35	47	—	—	35	47	—	—	20	32
298	298	Doli	322	27	27	139	63	76	—	—	58	72	4	1	42	49
299	299	Chhoti Ambeli	315	12	12	53	29	24	—	—	29	24	—	—	21	21
300	300	Sonagar	403				Unpopulated									
301	301	Barda	370	21	21	123	62	61	—	—	58	56	—	—	36	41
302	302	Veerpur	1,228	68	68	330	179	151	3	1	176	150	5	—	130	108
303	303	Baloviya	227	5	5	28	16	12	—	—	16	12	1	—	6	7
304	304	Mota Manyaga	443	35	35	220	105	115	—	—	105	115	3	—	70	73
305	305	Chhayan	526	49	49	262	133	129	—	—	55	68	7	—	107	86
306	306	Chhota Manyaga	254	14	14	91	48	43	—	—	48	43	—	—	94	37
307	307	Vidli	1,766	49	49	327	166	161	2	2	164	159	2	—	83	55
308	308	Rooppura	557				Unpopulated									
309	309	Lakhma Kheri	311	18	18	94	45	49	—	—	45	49	4	—	25	22
310	310	Chenpuriya	272				Unpopulated									
311	311	Peepaliya	300				Unpopulated									
312	312	Selatok	218	14	14	74	35	39	—	—	35	39	2	—	19	18
313	313	Ganawa Khera	121	15	15	98	45	53	—	—	42	50	15	1	16	—
314	314	Kanpuriya	772	26	26	150	79	71	—	—	79	71	2	—	42	44
315	315	Borwana	410	2	2	10	7	3	—	—	7	3	—	—	2	2
316	316	Muliya Khera	341	9	9	50	22	28	—	—	22	28	—	—	12	12
317	317	Pathar	837	57	57	286	147	139	—	—	147	139	3	—	110	112
318	318	Kuni	240	18	18	94	49	45	1	6	45	34	3	—	27	—
319	319	Lalpura	134	18	18	96	50	46	—	—	50	46	3	—	28	—
320	320	Khora	183	6	6	30	21	9	—	—	21	9	2	—	13	—
321	321	Jhankar	609	31	31	177	96	81	—	—	60	48	32	15	43	—
322	322	Virawali	2,186	110	111	612	310	302	60	50	157	156	91	—	171	11
323	323	Baneriya Kalan	1,043	63	63	329	162	167	13	14	132	140	82	—	95	10
324	324	Chacha Kheri	982	56	56	282	147	135	15	16	108	104	41	2	90	72
325	325	Gandher	2,162	197	202	1,045	543	502	42	40	75	69	183	14	310	35

WORKERS																				NON-WORKERS		
I		II		III		IV		V(a)		V(b)		VI		VII		VIII		IX		X		Sl. No.
M	F	M	F	M	F	M	F	M	F	M	F	M	F	M	F	M	F	M	F	M	F	
17	18	19	20	21	22	23	24	25	26	27	28	29	30	31	32	33	34	35	36	37	38	0
30	29	—	—	—	—	—	—	—	—	—	—	—	—	—	—	—	—	—	—	14	17	281
58	61	1	2	1	1	—	—	—	—	—	—	—	—	—	—	—	—	1	—	38	37	282
Unpopulated																						283
121	118	2	2	—	—	—	—	—	—	—	—	—	—	—	—	—	—	3	2	122	104	284
51	81	—	2	—	—	—	—	—	—	—	—	—	—	—	—	—	—	—	—	121	58	285
Unpopulated																						286
138	118	—	1	—	—	—	—	—	—	—	—	—	—	—	—	—	—	—	—	75	79	287
110	112	—	—	—	—	—	—	—	—	—	—	—	—	—	—	—	—	—	—	64	60	288
156	83	8	34	4	—	—	—	—	—	—	—	—	—	—	—	—	—	—	—	116	172	289
Unpopulated																						290
13	17	—	—	3	1	—	—	—	—	—	—	—	—	—	—	—	—	—	—	6	79	291
22	25	1	1	—	—	—	—	—	—	—	—	—	—	—	—	—	—	—	—	15	69	292
37	36	1	—	—	—	—	—	—	—	—	—	—	—	—	—	—	—	—	—	26	17	293
Unpopulated																						294
Unpopulated																						295
Unpopulated																						296
20	32	—	—	—	—	—	—	—	—	—	—	—	—	—	—	—	—	—	—	15	15	297
42	49	—	—	—	—	—	—	—	—	—	—	—	—	—	—	—	—	—	—	21	27	298
17	17	—	—	4	4	—	—	—	—	—	—	—	—	—	—	—	—	—	—	8	3	299
Unpopulated																						300
31	36	2	3	3	2	—	—	—	—	—	—	—	—	—	—	—	—	—	—	26	20	301
130	108	—	—	—	—	—	—	—	—	—	—	—	—	—	—	—	—	—	—	49	43	302
6	7	—	—	—	—	—	—	—	—	—	—	—	—	—	—	—	—	—	—	10	5	303
70	73	—	—	—	—	—	—	—	—	—	—	—	—	—	—	—	—	—	—	35	42	304
106	86	1	—	—	—	—	—	—	—	—	—	—	—	—	—	—	—	-	—	26	43	305
40	37	—	—	—	—	—	—	—	—	—	—	—	—	—	—	—	—	—	—	8	6	306
83	55	—	—	—	—	—	—	—	—	—	—	—	—	—	—	—	—	—	—	83	106	307
Unpopulated																						308
25	22	—	—	—	—	—	—	—	—	—	—	—	—	—	—	—	—	—	—	20	27	309
Unpopulated																						310
Unpopulated																						311
19	18	—	—	—	—	—	—	—	—	—	—	—	—	—	—	—	—	—	—	16	21	312
16	—	—	—	—	—	—	—	—	—	—	—	—	—	—	—	—	—	—	—	29	53	313
42	44	—	—	—	—	—	—	—	—	—	—	—	—	—	—	—	—	—	—	37	27	314
2	2	—	—	—	—	—	—	—	—	—	—	—	—	—	—	—	—	—	—	5	1	315
12	12	—	—	—	—	—	—	—	—	—	—	—	—	—	—	—	—	—	—	10	16	316
110	112	—	—	—	—	—	—	—	—	—	—	—	—	—	—	—	—	—	—	37	27	317
25	—	—	—	—	—	—	—	2	—	—	—	—	—	—	—	—	—	—	—	22	45	318
27	—	1	—	—	—	—	—	—	—	—	—	—	—	—	—	—	—	—	—	22	46	319
12	—	1	—	—	—	—	—	—	—	—	—	—	—	—	—	—	—	—	—	8	9	320
32	—	11	—	—	—	—	—	—	—	—	—	—	—	—	—	—	—	—	—	53	81	321
145	3	20	8	—	—	—	—	3	—	—	—	—	—	—	—	3	—	—	—	139	291	322
69	1	19	8	—	—	—	—	—	1	—	—	—	—	3	—	—	—	4	—	67	157	323
52	1	35	71	—	—	—	—	—	—	—	—	—	—	2	—	1	—	—	—	57	63	324
269	10	43	23	11	—	—	—	9	1	6	—	2	1	6	—	—	—	14	—	223	467	325

TEHSIL : 11 - PRATAPGARH

Sl. No.	Code No.	Name of Village	Area (in acres)	Occupied Residential Houses	Households	TOTAL POPULATION			Scheduled Castes		Scheduled Tribes		Literate and Educated Persons		Total Workers (I-IX)	
						P	M	F	M	F	M	F	M	F	M	F
0	1	2	3	4	5	6	7	8	9	10	11	12	13	14	15	16
326	326	Sodalpuriya	809	5	5	27	11	16	—	—	11	16	—	—	4	1
327	327	Seedheriya	613	22	24	116	50	66	1	2	32	39	15	6	31	3
328	328	Ghas Khera	465	22	22	131	65	66	—	—	65	66	1	—	40	—
329	329	Selarpur	345	12	12	68	32	36	3	5	16	20	5	4	18	1
330	330	Belara	475	44	44	226	117	109	3	8	87	77	17	2	65	2
331	331	Brakheri	513	84	84	407	209	198	4	4	185	166	21	1	102	4
332	332	Belari	322	31	31	139	72	67	—	—	72	67	—	—	43	3
333	333	Kulthana	2,431	263	263	1,348	700	648	143	110	72	53	240	23	369	141
334	334	Takarwad	481	27	27	147	78	69	10	8	36	31	15	1	48	2
335	335	Sekri	552	32	32	200	106	94	49	45	41	37	31	—	64	1
336	336	Ramgarh	737	45	45	263	132	131	8	7	87	84	26	8	80	—
337	337	Umar Kheri	434	19	19	98	54	44	—	—	50	42	6	—	31	—
338	338	Bilesari	1,008	95	95	522	279	243	12	13	5	—	108	29	150	34
339	339	Samoti	860	87	87	389	193	196	—	—	190	191	11	1	99	4
340	340	Raipuriya	297	18	18	114	52	62	—	—	46	55	7	—	25	8
341	341	Unchwaniya	470	27	30	153	77	76	8	10	45	44	25	6	42	33
342	342	Jajli	1,510	163	167	914	458	456	45	32	50	48	159	54	269	86
343	343	Mandawara	1,834	112	112	608	323	285	73	83	20	22	61	2	168	103
344	344	Nagdera	2,047	71	71	440	214	226	7	7	101	120	64	10	114	14
345	345	Arnod	3,739	525	534	2,610	1,374	1,236	117	123	68	45	750	292	738	344
346	346	Gotmeshwar	551	25	25	129	68	61	—	—	37	29	8	—	33	27
347	347	Achlawada	4,541	160	160	857	435	422	—	—	376	362	30	10	250	6
348	348	Naya Khera	231	16	16	83	42	41	—	—	42	41	4	1	18	—
349	349	Chhoti Kheri	143	10	10	52	25	27	—	—	25	27	12	—	14	14
350	350	Moti Kheri	550	35	35	224	114	110	—	—	113	110	20	—	56	55
351	351	Chhoti Phutwa	187	8	8	50	25	25	—	—	25	25	6	—	13	12
352	352	Moti Phutwa	308	19	19	123	63	60	—	—	63	60	4	—	30	29
353	353	Okhaji-ka-Mal	196				Unpopulated									
354	354	Sujanpura	587	25	26	141	70	71	2	1	68	70	36	—	39	54
355	355	Panawal	729	27	27	100	55	45	—	—	23	24	14	3	36	25
356	356	Sohagpura	629	106	106	505	269	236	12	8	28	18	117	38	157	56
357	357	Dangpura	328	31	31	181	93	88	4	4	89	84	8	—	71	68
358	358	Moriyan Khera	63	11	11	74	36	38	—	—	36	38	—	—	23	21
359	359	Boran Khera	121	27	27	157	69	88	—	—	69	88	3	—	45	—
360	360	Banjari	1,647	43	43	253	110	143	—	—	110	143	3	—	58	2
361	361	Anoppura	199	16	16	89	40	49	—	—	40	49	15	—	29	34
362	362	Gurpa	94	4	4	24	12	12	—	—	12	12	2	—	5	7
363	363	Somawaton-ka-Khera	115	11	11	66	36	30	—	—	36	30	1	—	31	26
364	364	Bhacheriya	328	14	14	69	40	56	—	—	35	53	5	—	24	38
365	365	Potlapan	45				Unpopulated									
366	366	Phoolda	1,532	19	19	112	53	59	—	—	53	59	7	—	32	2
367	367	Semliya Khurd	639	33	33	206	104	102	2	3	102	99	3	—	52	—
368	368	Karadiya	717	30	30	168	94	74	—	—	94	74	15	—	53	—
369	369	Mota Dhamaniya	1,338	51	51	288	156	132	—	—	150	126	15	—	86	—
370	370	Manpura	130	15	15	76	45	31	—	—	45	31	—	—	20	3

WORKERS																		NON-WORKERS		Sl. No.
I		II		III		IV		V(a)		V(b)		VI		VII		VIII		IX		X		
M	F	M	F	M	F	M	F	M	F	M	F	M	F	M	F	M	F	M	F	M	F	
17	18	19	20	21	22	23	24	25	26	27	28	29	30	31	32	33	34	35	36	37	38	0
4	—	—	1	—	—	—	—	—	—	—	—	—	—	—	—	—	—	—	—	7	15	326
31	3	—	—	—	—	—	—	—	—	—	—	—	—	—	—	—	—	—	—	19	63	327
38	—	2	—	—	—	—	—	—	—	—	—	—	—	—	—	—	—	—	—	25	66	328
14	1	4	—	—	—	—	—	—	—	—	—	—	—	—	—	—	—	—	—	14	35	329
61	2	1	—	—	—	—	—	1	—	1	—	—	—	1	—	—	—	—	—	52	107	330
91	4	11	—	—	—	—	—	—	—	—	—	—	—	—	—	—	—	—	—	107	194	331
43	3	—	—	—	—	—	—	—	—	—	—	—	—	—	—	—	—	—	—	29	64	332
259	70	70	66	3	—	—	—	8	—	—	—	—	—	7	2	—	—	22	3	331	507	333
36	—	11	2	—	—	—	—	—	—	—	—	—	—	1	—	—	—	—	—	30	67	334
53	—	9	1	—	—	—	—	—	—	—	—	2	—	—	—	—	—	—	—	42	93	335
68	—	12	—	—	—	—	—	—	—	—	—	—	—	—	—	—	—	—	—	52	131	336
20	—	11	—	—	—	—	—	—	—	—	—	—	—	—	—	—	—	—	—	23	44	337
105	23	22	11	3	—	—	—	6	—	—	—	—	—	5	—	—	—	9	—	129	209	338
98	4	—	—	—	—	—	—	—	—	—	—	—	—	1	—	—	—	—	—	94	192	339
25	8	—	—	—	—	—	—	—	—	—	—	—	—	—	—	—	—	—	—	27	54	340
41	1	1	32	—	—	—	—	—	—	—	—	—	—	—	—	—	—	—	—	35	43	341
135	2	119	83	—	—	—	—	5	—	1	—	—	—	—	—	1	—	8	1	189	370	342
93	2	69	101	—	—	—	—	—	—	—	—	—	—	2	—	4	—	—	—	155	182	343
87	—	18	14	—	—	—	—	1	—	—	—	1	—	—	—	—	—	7	—	100	212	344
236	321	86	11	99	3	—	—	61	—	34	—	7	—	82	1	30	—	103	8	636	892	345
31	25	—	—	—	—	—	—	—	—	—	—	—	—	—	—	—	—	2	2	35	34	346
246	6	4	—	—	—	—	—	—	—	—	—	—	—	—	—	—	—	—	—	185	416	347
18	—	—	—	—	—	—	—	—	—	—	—	—	—	—	—	—	—	—	—	24	41	348
13	13	1	1	—	—	—	—	—	—	—	—	—	—	—	—	—	—	—	—	11	13	349
55	55	—	—	—	—	—	—	—	—	—	—	—	—	—	—	—	—	1	—	58	55	350
13	12	—	—	—	—	—	—	—	—	—	—	—	—	—	—	—	—	—	—	12	13	351
30	29	—	—	—	—	—	—	—	—	—	—	—	—	—	—	—	—	—	—	33	31	352
Unpopulated																						353
39	54	—	—	—	—	—	—	—	—	—	—	—	—	—	—	—	—	—	—	31	17	354
34	25	1	—	1	—	—	—	—	—	—	—	—	—	—	—	—	—	—	—	19	20	355
71	51	11	3	3	—	—	—	10	—	7	—	—	—	21	—	—	—	34	2	112	180	356
71	63	—	—	—	—	—	—	—	—	—	—	—	—	—	—	—	—	—	—	22	25	357
20	17	—	—	3	4	—	—	—	—	—	—	—	—	—	—	—	—	—	—	13	17	358
45	—	—	—	—	—	—	—	—	—	—	—	—	—	—	—	—	—	—	—	24	88	359
58	2	—	—	—	—	—	—	—	—	—	—	—	—	—	—	—	—	—	—	52	141	360
29	34	—	—	—	—	—	—	—	—	—	—	—	—	—	—	—	—	—	—	11	15	361
5	7	—	—	—	—	—	—	—	—	—	—	—	—	—	—	—	—	—	—	7	5	362
31	26	—	—	—	—	—	—	—	—	—	—	—	—	—	—	—	—	—	—	5	4	363
24	38	—	—	—	—	—	—	—	—	—	—	—	—	—	—	—	—	—	—	16	18	364
Unpopulated																						365
32	2	—	—	—	—	—	—	—	—	—	—	—	—	—	—	—	—	—	—	21	57	366
52	—	—	—	—	—	—	—	—	—	—	—	—	—	—	—	—	—	—	—	25	102	367
53	—	—	—	—	—	—	—	—	—	—	—	—	—	—	—	—	—	—	—	41	74	368
85	—	1	—	—	—	—	—	—	—	—	—	—	—	—	—	—	—	—	—	70	132	369
20	2	—	1	—	—	—	—	—	—	—	—	—	—	—	—	—	—	—	—	55	28	370

TEHSIL : 11 - PRATAPGARH

Sl. No.	Code No.	Name of Village	Area (in acres)	Occupied Residential Houses	Households	TOTAL POPULATION			Scheduled Castes		Scheduled Tribes		Literate and Educated Persons		Total Workers (I-IX)	
						P	M	F	M	F	M	F	M	F	M	F
0	1	2	3	4	5	6	7	8	9	10	11	12	13	14	15	16
371	371	Nimach	109	5	5	27	13	14	—	—	13	14	—	—	8	3
372	372	Bagrawad	305	23	24	119	61	58	5	5	40	37	18	4	36	6
373	373	Kheemawaton-ka-Khera	107	10	10	56	32	24	—	—	32	24	1	—	21	—
374	374	Satsajiya	546	11	11	69	32	37	—	—	32	37	5	—	24	2
375	375	Bhoori Ghati	291	21	21	107	61	46	—	—	61	46	7	—	45	1
376	376	Jooni Bagdawad	70	9	9	47	27	20	—	—	27	20	5	—	19	—
377	377	Dhurawaton-ka-Khera	237	21	21	120	62	58	—	—	62	58	—	—	37	—
378	378	Chhota Dhamaniya	249	15	15	89	51	38	—	—	42	34	4	—	27	—
379	379	Gagakhoh	225	8	8	63	34	29	—	—	34	29	—	—	19	1
380	380	Roopa Ghati	1,473	18	18	96	50	46	—	—	50	46	3	1	43	7
381	381	Cheegat	193	15	15	91	43	48	—	—	43	48	1	—	28	25
382	382	Oda	278	16	16	133	63	63	—	—	63	69	6	—	38	30
383	383	Peepalya	635	9	9	66	35	31	—	—	35	31	3	—	13	14
384	384	Lalgarh	1,132	54	54	338	164	174	163	174	—	—	18	—	107	89
385	385	Kanad	1,869	110	114	574	311	263	32	29	223	183	71	—	186	15
386	386	Nogawa	1,277	126	126	720	369	351	69	77	47	47	188	15	194	95
387	387	Bedma	1,812	93	103	584	293	291	10	12	138	148	102	17	161	5
388	388	Hamja Kheri	257	11	11	81	41	40	—	—	41	40	2	—	25	21
389	389	Jethiya Kheri	475	20	20	104	50	54	—	—	50	54	—	—	26	4
390	390	Nathu Kheri	193				Unpopulated									
391	391	Athinera	816	61	61	351	174	177	4	7	131	141	39	5	86	—
392	392	Kodinera	1,207	68	68	385	199	186	38	27	38	40	65	7	105	41
393	393	Ratangarh	94				Unpopulated									
394	394	Vanpura	433	31	34	170	96	74	84	67	—	—	15	—	56	43
395	395	Padooni	1,307	75	77	410	216	194	17	13	23	14	77	6	115	111
396	396	Seengpuriya	324	24	24	128	62	66	12	13	6	4	17	1	39	22
397	397	Reechha	725	38	38	229	125	104	14	8	28	27	32	4	66	23
398	398	Dewaldi	576	36	37	266	137	129	4	4	35	31	59	5	65	32
399	399	Seeagpuriya	664	6	6	32	16	16	—	—	16	16	1	—	7	6
400	400	Pharedi	904	59	59	273	149	124	3	2	18	14	48	4	66	40
401	401	Loopri	1,001	74	76	396	204	192	45	39	24	17	62	7	116	8
402	402	Sagthali Khurd	3,343	166	168	897	470	427	25	29	259	242	117	7	235	3
403	403	Ummedpur	237	7	7	50	29	21	—	—	29	21	—	—	11	—
404	404	Mahuri Khera	177	53	53	260	126	134	—	—	120	126	4	—	74	2
405	405	Bheema Khera	277	2	2	12	6	6	—	—	6	6	—	—	3	—
406	406	Rampuriya	348	5	5	30	14	16	—	—	14	16	—	—	8	—
407	407	Rooppuriya	245	8	8	47	27	20	—	—	27	20	—	—	14	—
408	408	Talaya	688	53	53	291	145	146	—	—	145	146	3	—	74	4
409	409	Badayla	77	10	10	68	39	29	—	—	39	29	6	—	27	1
410	410	Akadiyon-ka-Mal	67	12	12	38	20	18	—	—	20	18	—	—	17	1
411	411	Achalpuriya	278	6	6	29	15	14	—	—	15	14	—	—	7	—
412	412	Kanthaliya Peepalya	164	8	8	41	24	17	—	—	24	17	—	—	15	—
413	413	Kankariya	560	29	29	142	68	74	—	—	68	73	2	—	43	4
414	414	Kharkhara	2,608	104	104	605	309	296	21	20	187	183	75	14	167	27
415	415	Badwas Khurd	630	24	24	123	69	54	—	—	68	53	2	—	38	26

RURAL PRIMARY CENSUS ABSTRACT

WORKERS																				NON-WORKERS		Sl. No.
I		II		III		V		V(a)		V(b)		VI		VII		VIII		IX		X		
M	F	M	F	M	F	M	F	M	F	M	F	M	F	M	F	M	F	M	F	M	F	
17	18	19	20	21	22	23	24	25	26	27	28	29	30	31	32	33	34	35	36	37	38	0
8	2	—	1	—	—	—	—	—	—	—	—	—	—	—	—	—	—	—	—	5	11	371
31	5	5	1	—	—	—	—	—	—	—	—	—	—	—	—	—	—	—	—	25	52	372
21	—	—	—	—	—	—	—	—	—	—	—	—	—	—	—	—	—	—	—	11	24	373
23	2	1	—	—	—	—	—	—	—	—	—	—	—	—	—	—	—	—	—	8	35	374
45	1	—	—	—	—	—	—	—	—	—	—	—	—	—	—	—	—	—	—	16	45	375
19	—	—	—	—	—	—	—	—	—	—	—	—	—	—	—	—	—	—	—	8	20	376
37	—	—	—	—	—	—	—	—	—	—	—	—	—	—	—	—	—	—	—	25	58	377
27	—	—	—	—	—	—	—	—	—	—	—	—	—	—	—	—	—	—	—	24	38	378
19	1	—	—	—	—	—	—	—	—	—	—	—	—	—	—	—	—	—	—	15	28	379
39	6	3	1	—	—	—	—	—	—	—	—	—	—	—	—	—	1	—	—	7	39	380
28	24	—	1	—	—	—	—	—	—	—	—	—	—	—	—	—	—	—	—	15	23	381
38	30	—	—	—	—	—	—	—	—	—	—	—	—	—	—	—	—	—	—	25	40	382
13	14	—	—	—	—	—	—	—	—	—	—	—	—	—	—	—	—	—	—	22	17	383
107	89	—	—	—	—	—	—	—	—	—	—	—	—	—	—	—	—	—	—	57	85	384
175	—	10	15	—	—	—	—	1	—	—	—	—	—	—	—	—	—	—	—	125	148	385
149	82	19	12	—	—	—	—	—	—	4	—	—	—	4	—	1	1	17	—	175	256	386
118	1	30	3	—	1	—	—	4	—	—	—	—	—	3	—	6	—	—	—	132	286	387
24	—	1	21	—	—	—	—	—	—	—	—	—	—	—	—	—	—	—	—	16	19	388
26	4	—	—	—	—	—	—	—	—	—	—	—	—	—	—	—	—	—	—	24	50	389
Unpopulated																						390
86	—	—	—	—	—	—	—	—	—	—	—	—	—	—	—	—	—	—	—	88	177	391
76	14	26	27	—	—	—	—	1	—	—	—	—	—	1	—	—	—	1	—	94	145	392
Unpopulated																						393
56	42	—	1	—	—	—	—	—	—	—	—	—	—	—	—	—	—	—	—	40	31	394
111	110	1	1	—	—	—	—	1	—	—	—	—	—	—	—	—	—	2	—	101	83	395
27	4	11	17	—	—	—	—	—	—	—	—	—	—	—	—	—	—	1	1	23	44	396
53	7	10	15	—	—	—	—	2	1	—	—	—	—	—	—	—	—	1	—	59	81	397
64	32	—	—	—	—	—	—	—	—	—	—	—	—	—	—	—	—	1	—	72	97	398
7	6	—	—	—	—	—	—	—	—	—	—	—	—	—	—	—	—	—	—	9	10	399
55	33	8	7	—	—	—	—	—	—	—	—	—	—	1	—	—	—	2	—	83	84	400
109	8	6	—	—	—	—	—	—	—	—	—	—	—	—	—	—	—	1	—	88	184	401
207	—	11	3	—	—	—	—	11	—	—	—	1	—	1	—	—	—	4	—	235	424	402
11	—	—	—	—	—	—	—	—	—	—	—	—	—	—	—	—	—	—	—	18	21	403
72	2	2	—	—	—	—	—	—	—	—	—	—	—	—	—	—	—	—	—	52	132	404
3	—	—	—	—	—	—	—	—	—	—	—	—	—	—	—	—	—	—	—	3	6	405
8	—	—	—	—	—	—	—	—	—	—	—	—	—	—	—	—	—	—	—	6	16	406
14	—	—	—	—	—	—	—	—	—	—	—	—	—	—	—	—	—	—	—	13	20	407
72	3	2	1	—	—	—	—	—	—	—	—	—	—	—	—	—	—	—	—	71	142	408
26	1	—	—	—	—	—	—	—	—	—	—	—	—	—	—	—	—	1	—	12	28	409
17	1	—	—	—	—	—	—	—	—	—	—	—	—	—	—	—	—	—	—	3	17	410
7	—	—	—	—	—	—	—	—	—	—	—	—	—	—	—	—	—	—	—	8	14	411
15	—	—	—	—	—	—	—	—	—	—	—	—	—	—	—	—	—	—	—	9	17	412
42	1	1	3	—	—	—	—	—	—	—	—	—	—	—	—	—	—	—	—	25	70	413
139	3	18	24	—	—	—	—	2	—	3	—	—	—	2	—	—	—	3	—	142	269	414
38	26	—	—	—	—	—	—	—	—	—	—	—	—	—	—	—	—	—	—	31	28	415

TEHSIL : 11 -PRATAPGARH

Sl. No.	Code No.	Name of Village	Area (in acres)	Occupied Residential Houses	Households	TOTAL POPULATION			Scheduled Castes		Scheduled Tribes		Literate and Educated Persons		Total Workers (I-IX)	
						P	M	F	M	F	M	F	M	F	M	F
0	1	2	3	4	5	6	7	8	9	10	11	12	13	14	15	16
416	416	Ramnagar	1,065	77	77	389	194	195	31	33	24	24	78	11	109	35
417	417	Choopna	1,949	173	187	980	510	470	45	49	77	81	221	41	297	123
418	418	Banga Khera	306				Unpopulated									
419	419	Tanda	1,334	75	77	425	223	202	20	13	90	74	71	23	133	104
420	420	Mowai	1,769	147	148	766	377	389	72	65	196	207	62	2	218	206
421	421	Deewala	1,284	60	63	347	181	166	1	1	177	162	55	1	86	85
422	422	Moheda	3,125	146	146	854	423	431	31	26	118	126	106	20	248	182
423	423	Fatehgarh	1,743	108	108	594	292	302	—	—	284	300	58	—	144	12
424	424	Manpura Khurd	715	26	26	141	67	74	—	—	67	74	—	—	31	3
425	425	Mokha-ka-Tonk	461	7	7	26	14	12	—	—	14	12	1	—	9	—
426	426	Mewadi	624	29	29	171	80	91	—	—	79	89	1	—	42	1
427	427	Bheempura	622	27	27	183	91	92	—	—	91	92	—	—	42	—
428	428	Pratappura	927	55	55	329	161	168	—	—	160	168	15	—	77	1
429	429	Heenglat	806	101	101	591	279	312	12	11	261	298	37	1	135	3
430	430	Bhainsa Dawar	318	31	31	166	84	82	—	—	82	84	—	—	42	1
431	431	Naranunpura	151	4	4	22	9	13	—	—	9	13	—	—	7	—
432	432	Ukala	138	29	29	173	87	86	—	—	87	86	4	—	42	2
433	433	Peegthani	643	15	15	98	49	49	—	—	49	49	1	—	16	1
434	434	Nagdi	1,444	120	120	651	308	343	53	65	59	65	97	23	178	72
435	435	Achnara	787	91	92	516	255	261	45	45	34	28	89	20	151	21
436	436	Barkheri	842	61	61	331	160	171	—	—	136	152	34	9	88	12
437	437	Dorana	2,081	134	134	745	379	365	22	21	284	274	48	—	226	203
438	438	Parpatiya	245	25	25	149	76	73	—	—	72	67	10	1	44	38
439	439	Soli	1 302	61	61	357	179	178	23	19	66	60	50	11	100	64
440	440	Kotri	3,137	346	346	1,907	1,009	898	127	95	83	86	386	75	555	162
441	441	Mandvi	679	64	64	352	177	175	22	26	73	68	52	6	83	31
442	442	Semal Kheri	731	61	61	326	174	152	18	25	108	92	51	12	83	42
443	443	Jeerawata	1,580	99	99	560	283	277	10	6	256	262	40	1	155	141
444	444	Moba Kheri	430	31	31	180	89	91	—	—	87	88	14	—	50	50
445	445	Kachnara	1,281	84	84	484	242	242	2	4	234	233	66	4	122	87
446	446	Mal Chacha Kheri	230				Unpopulated									
447	447	Barwas Kalan	2,906	177	181	947	453	494	27	27	391	439	31	—	236	3
448	448	Udiya Kheri	507	39	39	226	118	108	—	—	103	94	11	—	50	3
449	449	Morundi	216	15	15	79	35	44	—	—	35	44	—	—	18	3
450	450	Kanad	672	20	20	138	72	66	3	2	69	64	—	—	36	1
451	451	Depur	465	32	32	193	94	99	—	—	94	99	3	—	41	—
452	452	Pathari	565	1	1	8	6	2	—	—	6	2	—	—	3	—
453	453	Khajoori	321	4	4	24	14	10	—	—	14	10	2	—	6	—
454	454	Bhogpura	528	7	7	36	20	16	—	—	20	16	—	—	11	—
455	455	Mahuri Kheri	1,315	31	31	180	95	85	—	—	95	85	5	1	38	—
456	456	Shambhoopura	95	5	5	39	18	21	—	—	18	21	—	—	6	—
457	457	Padampuri	36	16	16	89	38	51	38	51	—	—	—	—	20	—
458	458	Ramjhara	231	12	12	62	32	30	—	—	32	30	1	—	17	—
459	459	Lamba Ghata	764	7	7	33	19	14	—	—	19	14	—	—	10	—
460	460	Pagara	313	10	10	57	32	25	—	—	32	25	2	—	14	—

WORKERS																				NON-WORKERS		
I		II		III		IV		V(a)		V(b)		VI		VII		VIII		IX		X		Sl. No.
M	F	M	F	M	F	M	F	M	F	M	F	M	F	M	F	M	F	M	F	M	F	
17	18	19	20	21	22	23	24	25	26	27	28	29	30	31	32	33	34	35	36	37	38	0
101	34	3	—	—	—	—	—	2	1	2	—	—	—	—	—	—	—	1	—	85	160	416
243	52	24	69	—	—	—	—	2	—	2	—	—	—	6	—	1	—	19	2	213	347	417
Unpopulated																						418
104	92	27	12	—	—	—	—	—	—	—	—	—	—	—	—	1	—	1	—	90	98	419
197	197	18	9	—	—	—	—	—	—	—	—	—	—	—	—	—	—	3	—	159	183	420
76	68	7	17	3	—	—	—	—	—	—	—	—	—	—	—	—	—	—	—	95	81	421
176	133	31	36	4	—	—	—	13	11	—	—	4	1	8	1	—	—	12	—	175	249	422
131	10	10	2	—	—	—	—	—	—	—	—	—	—	2	—	—	—	1	—	148	290	423
24	1	7	2	—	—	—	—	—	—	—	—	—	—	—	—	—	—	—	—	36	71	424
9	—	—	—	—	—	—	—	—	—	—	—	—	—	—	—	—	—	—	—	5	12	425
42	1	—	—	—	—	—	—	—	—	—	—	—	—	—	—	—	—	—	—	38	90	426
42	—	—	—	—	—	—	—	—	—	—	—	—	—	—	—	—	—	—	—	49	92	427
77	—	—	1	—	—	—	—	—	—	—	—	—	—	—	—	—	—	—	—	84	167	428
126	—	4	3	—	—	—	—	1	—	—	—	—	—	3	—	—	—	1	—	144	309	429
34	—	8	1	—	—	—	—	—	—	—	—	—	—	—	—	—	—	—	—	42	81	430
7	—	—	—	—	—	—	—	—	—	—	—	—	—	—	—	—	—	—	—	2	13	431
42	—	—	2	—	—	—	—	—	—	—	—	—	—	—	—	—	—	—	—	45	84	432
16	1	—	—	—	—	—	—	—	—	—	—	—	—	—	—	—	—	—	—	33	48	433
99	1	52	68	—	—	—	—	16	1	—		—	—	5	—	—	—	6	2	130	271	434
120	2	11	16	—	—	—	—	4	1	2	1	—	—	6	—	1	—	7	1	104	240	435
84	8	1	3	—	—	—	—	—	—	—	—	—	—	1	—	—	—	2	1	72	159	436
205	188	12	7	—	—	—	—	6	8	—	—	—	—	1	—	—	—	2	—	153	163	437
40	37	1	1	—	—	—	—	2	—	—	—	—	—	1	—	—	—	—	—	32	35	438
96	59	3	5	—	—	—	—	—	—	—	—	—	—	1	—	—	—	—	—	79	114	439
384	50	68	88	1	—	3	—	29	9	23	—	10	—	2	—	6	5	29	1	454	736	440
77	1	1	30	1	—	—	—	2	—	—	—	—	—	—	—	—	—	2	—	94	144	441
77	7	2	35	1	—	—	—	1	—	—	—	—	—	—	—	—	—	2	—	91	110	442
144	140	4	1	—	—	—	—	—	—	—	—	—	—	4	—	—	—	3	—	128	136	443
48	48	1	2	—	—	—	—	1	—	—	—	—	—	—	—	—	—	—	—	39	41	444
111	18	7	69	—	—	—	—	—	—	—	—	—	—	2	—	—	—	2	—	120	55	445
Unpopulated																						446
224	—	4	3	—	—	—	—	3	—	—	—	—	—	4	—	—	—	1	—	217	491	747
46	—	—	—	—	—	—	—	—	—	—	—	—	—	—	—	—	—	4	3	68	105	448
18	3	—	—	—	—	—	—	—	—	—	—	—	—	—	—	—	—	—	—	17	41	449
34	—	2	1	—	—	—	—	—	—	—	—	—	—	—	—	—	—	—	—	36	65	450
41	—	—	—	—	—	—	—	—	—	—	—	—	—	—	—	—	—	—	—	53	99	451
3	—	—	—	—	—	—	—	—	—	—	—	—	—	—	—	—	—	—	—	3	2	452
5	—	1	—	—	—	—	—	—	—	—	—	—	—	—	—	—	—	—	—	8	10	453
11	—	—	—	—	—	—	—	—	—	—	—	—	—	—	—	—	—	—	—	9	16	454
37	—	1	—	—	—	—	—	—	—	—	—	—	—	—	—	—	—	—	—	57	85	455
6	—	—	—	—	—	—	—	—	—	—	—	—	—	—	—	—	—	—	—	12	21	456
20	—	—	—	—	—	—	—	—	—	—	—	—	—	—	—	—	—	—	—	18	51	457
17	—	—	—	—	—	—	—	—	—	—	—	—	—	—	—	—	—	—	—	15	30	458
10	—	—	—	—	—	—	—	—	—	—	—	—	—	—	—	—	—	—	—	9	14	459
14	—	—	—	—	—	—	—	—	—	—	—	—	—	—	—	—	—	—	—	18	25	460

TEHSIL : **11 - PRATAPGARH**

Sl. No.	Code No	Name of Village	Area (in acres)	Occupied Residential Houses	Households	TOTAL POPULATION			Scheduled Castes		Scheduled Tribes		Literate and Educated Persons		Total Workers (I-IX)	
						P	M	F	M	F	M	F	M	F	M	F
0	1	2	3	4	5	6	7	8	9	10	11	12	13	14	15	16
461	461	Nawa Khera	179	15	15	96	53	43	—	—	53	43	1	—	23	—
462	462	Salamgarh	1,571	293	296	1,592	826	766	89	77	86	72	401	157	425	7
463	463	Langadiya	317	13	13	85	48	37	—	—	48	37	—	—	23	—
464	464	Lapeerya Rundi	197	44	44	297	140	157	—	—	22	23	2	—	74	1
465	465	Sewana	3,198	289	289	1,741	836	905	—	—	808	880	94	1	389	12
466	466	Kheri	250	32	32	182	96	86	—	—	96	86	1	—	54	47
467	467	Machundla	1,122	42	42	199	97	102	—	—	84	91	11	1	49	54
468	468	Mal Peeprodi	338	39	39	198	96	102	—	—	87	96	6	1	52	52
469	469	Peeprodi	740	53	53	268	132	136	—	—	125	134	16	—	75	26
470	470	Meerawata	1,242	60	60	319	160	159	17	25	124	117	32	—	87	78
471	471	Chakoonda	1,201	110	110	562	289	273	74	59	25	24	125	19	140	7
472	472	Siliya Kheri	586	53	53	334	173	161	4	2	153	47	13	1	76	2
473	473	Chandera	2,778	163	163	930	471	459	19	17	410	409	96	7	255	30
474	474	Dalot	3,499	425	425	2,211	1160	1051	128	130	85	73	501	78	689	22
475	475	Diwala	866	50	50	286	141	145	—	—	112	115	15	1	86	2
476	476	Sat Mahuri	149	25	25	111	59	52	—	—	59	52	—	—	39	—
477	477	Jhamari	380	32	34	162	78	84	—	—	78	84	3	—	41	—
478	478	Raipur	2,785	86	87	523	263	260	4	6	133	132	87	176	123	13
479	479	Sardarpura	405	43	43	257	133	124	—	—	133	124	12	—	74	1
480	480	Jamboo Kundi	120	13	13	59	27	32	—	—	27	32	5	—	17	—
481	181	Suthargati	107	25	25	140	70	70	—	—	70	70	3	—	38	—
482	482	Bhandariya	116	5	5	26	15	11	—	—	15	11	3	—	9	—
483	483	Khajoori	166	4	4	39	19	20	—	—	19	20	1	—	12	—
484	484	Mahuri Khera	100	11	11	51	24	27	—	—	24	27	1	—	11	—
485	485	Vaman Kheri	323	21	21	107	60	47	—	—	60	47	—	—	34	1
486	486	Ram-ka-Khera	560	35	35	154	75	79	—	—	68	72	6	—	38	—
487	487	Karai Khera	295	17	17	96	51	45	—	—	51	45	1	—	23	—
488	488	Khanpura	160	1	1	6	3	3	—	—	3	3	1	—	2	—
489	489	Bujo-ka-Khera	170	8	8	36	17	19	—	—	17	19	—	—	10	—
490	490	Talab Khera	829				Unpopulated									
491	491	Dhoraji-ka-Pathar	690				Unpopulated									
492	492	Bori	2,420	97	97	573	302	271	—	—	301	269	30	1	128	—
493	493	Leeliyan	1,419	49	49	284	188	146	—	—	135	142	9	—	70	3
494	494	Bhooriya Holi	815	12	12	84	41	43	—	—	41	43	1	—	21	—
495	495	Reechhandi	232	22	22	145	78	67	—	—	78	67	—	—	40	—
496	496	Seegaron-ka-Khera	434	16	16	105	57	48	—	—	57	48	—	—	29	—
497	497	Padri Khera	155	10	10	51	28	23	—	—	28	23	—	—	16	1
498	498	Kaidur Jangal	3,019	63	63	381	203	178	—	—	203	178	9	—	89	—
499	499	Sagron-ka-Khera	441	9	9	68	34	34	—	—	34	34	—	—	18	—
500	500	Nawa Khera	812	19	19	93	43	50	—	—	43	50	2	—	25	—
501	501	Guwali	569	7	7	31	17	14	—	—	14	14	1	—	13	—
502	502	Kesharpura	377	29	29	184	99	85	—	—	99	85	—	—	39	2
503	503	Talab Khera	79	13	13	86	52	34	—	—	37	21	1	—	22	1
504	504	Gadkar	1,042	16	16	86	46	40	—	—	46	40	40	—	28	1
505	505	Lala Kheri	818	46	46	270	131	139	—	—	126	113	10	8	69	11

WORKERS																				NON-WORKERS		Sl. No.
I		II		III		IV		V(a)		V(b)		VI		VII		VIII		IX		X		
M	F	M	F	M	F	M	F	M	F	M	F	M	F	M	F	M	F	M	F	M	F	
17	18	19	20	21	22	23	24	25	26	27	28	29	30	31	32	33	34	35	36	37	38	0
23	—	—	—	—	—	—	—	—	—	—	—	—	—	—	—	—	—	—	—	30	43	461
240	2	17	—	1	—	—	—	36	1	2	—	2	—	74	2	2	—	51	2	401	759	462
23	—	—	—	—	—	—	—	—	—	—	—	—	—	—	—	—	—	—	—	25	37	463
73	1	—	—	—	—	—	—	—	—	—	—	—	—	—	—	—	—	1	—	66	156	464
375	4	5	8	1	—	—	—	—	—	1	—	—	—	4	—	—	—	3	—	447	893	465
54	47	—	—	—	—	—	—	—	—	—	—	—	—	—	—	—	—	—	—	42	39	466
48	54	—	—	—	—	—	—	—	—	—	—	—	—	—	—	—	—	1	—	48	48	467
52	52	—	—	—	—	—	—	—	—	—	—	—	—	—	—	—	—	—	—	44	50	468
71	8	3	18	—	—	—	—	—	—	—	—	—	—	1	—	—	—	—	—	57	110	469
80	71	5	7	—	—	—	—	—	—	—	—	—	—	2	—	—	—	—	—	73	81	470
116	4	7	2	—	—	—	—	5	—	5	—	—	—	2	—	—	—	5	1	149	266	471
75	1	—	1	—	—	—	—	—	—	—	—	—	—	1	—	—	—	—	—	97	159	472
220	3	14	20	15	7	—	—	1	—	—	—	—	—	1	—	1	—	3	—	216	429	473
471	6	23	8	9	—	—	—	13	2	31	1	5	—	49	1	1	—	87	4	471	1029	474
—	—	86	2	—	—	—	—	—	—	—	—	—	—	—	—	—	—	—	—	55	143	475
38	—	1	—	—	—	—	—	—	—	—	—	—	—	—	—	—	—	—	—	20	52	476
41	—	—	—	—	—	—	—	—	—	—	—	—	—	—	—	—	—	—	—	37	84	477
117	9	6	4	—	—	—	—	—	—	—	—	—	—	—	—	—	—	—	—	140	247	478
74	1	—	—	—	—	—	—	—	—	—	—	—	—	—	—	—	—	—	—	59	123	479
17	—	—	—	—	—	—	—	—	—	—	—	—	—	—	—	—	—	—	—	10	32	480
38	—	—	—	—	—	—	—	—	—	—	—	—	—	—	—	—	—	—	—	32	70	481
9	—	—	—	—	—	—	—	—	—	—	—	—	—	—	—	—	—	—	—	6	11	482
12	—	—	—	—	—	—	—	—	—	—	—	—	—	—	—	—	—	—	—	7	20	483
11	—	—	—	—	—	—	—	—	—	—	—	—	—	—	—	—	—	—	—	13	27	484
34	1	—	—	—	—	—	—	—	—	—	—	—	—	—	—	—	—	—	—	26	46	485
37	—	1	—	—	—	—	—	—	—	—	—	—	—	—	—	—	—	—	—	37	79	486
23	—	—	—	—	—	—	—	—	—	—	—	—	—	—	—	—	—	—	—	28	45	487
2	—	—	—	—	—	—	—	—	—	—	—	—	—	—	—	—	—	—	—	1	3	488
9	—	1	—	—	—	—	—	—	—	—	—	—	—	—	—	—	—	—	—	7	19	489
Unpopulated																						490
Unpopulated																						491
117	—	10	—	—	—	—	—	—	—	—	—	—	—	—	—	—	—	1	—	174	271	492
70	1	—	2	—	—	—	—	—	—	—	—	—	—	—	—	—	—	—	—	68	143	493
20	—	1	—	—	—	—	—	—	—	—	—	—	—	—	—	—	—	—	—	20	43	494
40	—	—	—	—	—	—	—	—	—	—	—	—	—	—	—	—	—	—	—	38	67	495
29	—	—	—	—	—	—	—	—	—	—	—	—	—	—	—	—	—	—	—	28	48	496
16	—	—	1	—	—	—	—	—	—	—	—	—	—	—	—	—	—	—	—	12	22	497
67	—	22	—	—	—	—	—	—	—	—	—	—	—	—	—	—	—	—	—	114	178	498
18	—	—	—	—	—	—	—	—	—	—	—	—	—	—	—	—	—	—	—	16	34	499
25	—	—	—	—	—	—	—	—	—	—	—	—	—	—	—	—	—	—	—	18	50	500
9	—	4	—	—	—	—	—	—	—	—	—	—	—	—	—	—	—	—	—	4	14	501
39	2	—	—	—	—	—	—	—	—	—	—	—	—	—	—	—	—	—	—	60	83	502
21	1	1	—	—	—	—	—	—	—	—	—	—	—	—	—	—	—	—	—	30	33	503
28	—	—	1	—	—	—	—	—	—	—	—	—	—	—	—	—	—	—	—	18	39	504
68	8	1	3	—	—	—	—	—	—	—	—	—	—	—	—	—	—	—	—	62	128	505

TEHSIL : 11 - PRATAPGARH

Sl. No.	Code No.	Name of Village	Area (in acres)	Occupied Residential Houses	Households	TOTAL POPULATION			Scheduled Castes		Scheduled Tribes		Literate and Educated Persons		Total Workers (I-IX)	
						P	M	F	M	F	M	F	M	F	M	F
0	1	2	3	4	5	6	7	8	9	10	11	12	13	14	15	16
506	506	Neenor	5,349	251	251	1,297	682	615	30	27	231	208	205	108	273	177
507	507	Lakhniya	1,334	34	34	208	107	101	3	—	79	79	8	—	51	32
508	508	Khutwas	1,686	107	107	579	286	293	31	28	217	222	58	10	141	58
509	509	Panchewa	823	23	23	138	68	70	2	6	2	1	31	2	39	7
510	510	Bordiya	1,841	295	296	1,253	630	623	93	111	107	157	148	72	342	148
511	511	Jalandha Khera	692	4	4	29	14	15	—	—	14	15	—	—	8	7
512	512	Sagthali Bari	2,929	244	244	1,316	695	621	29	28	134	117	266	53	348	40
513	513	Baslai	1,237	98	98	579	291	288	—	—	289	287	21	—	161	3
514	514	Puniya Kheri	330	43	43	257	134	123	2	3	125	109	13	6	69	4
515	515	Uthel	787	95	95	518	261	257	11	8	247	246	3	—	135	28
516	516	Manpura Kalan	945	48	53	336	163	173	—	—	163	173	7	—	63	—
517	517	Manpura Khurd	263	12	12	80	35	45	—	—	35	45	1	—	13	—
518	518	Hamerpura	2,182	33	33	187	101	86	—	—	101	86	—	—	44	—
519	519	Nadi Khera	1,256	22	22	145	69	76	—	—	69	76	5	—	27	—
520	520	Kumriyon-ka-Pathar	202	2	2	16	9	7	—	—	9	7	1	—	2	—
521	521	Roopgarh	200	1	1	13	7	6	—	—	7	6	—	—	6	—
522	522	Ber	2,193	39	39	246	119	127	4	4	115	123	9	—	55	—
523	523	Bhoora Ghata	316	10	10	65	33	32	—	—	33	32	5	—	14	—
524	524	Veerpura	1,248	26	26	192	94	98	—	1	94	97	16	1	46	1
525	525	Mana Pipli	435	7	7	46	28	18	—	—	28	18	2	—	11	—
526	526	Kangarh	3,347	118	118	721	360	361	—	—	333	343	8	—	236	71
527	527	Sarkot	1,879	124	126	663	337	326	—	—	337	326	80	—	151	145
528	528	Ameerama	9,139	420	420	2,313	1,188	1,125	10	12	1141	1088	39	6	458	3
529	529	Mothiya	2,029	117	118	651	325	326	—	—	219	216	42	11	194	80
530	530	Pathari	241	Unpopulated												

WORKERS																		NON-WORKERS		Sl. No.
I		II		III		IV		V(a)		V(b)		VI		VII		VIII		IX		X		
M	F	M	F	M	F	M	F	M	F	M	F	M	F	M	F	M	F	M	F	M	F	
17	18	19	20	21	22	23	24	25	26	27	28	29	30	31	32	33	34	35	36	37	38	0
212	138	26	28	—	—	—	—	8	10	1	—	—	—	19	—	—	—	7	1	409	438	506
30	—	19	32	—	—	—	—	—	—	1	—	—	—	—	—	—	—	1	—	56	69	507
100	2	32	55	1	—	—	—	—	—	2	1	—	—	2	—	—	—	4	—	145	235	508
34	2	3	5	—	—	—	—	—	—	—	—	—	—	1	—	—	—	1	—	29	63	509
189	1	116	145	4	1	—	—	5	—	3	1	—	—	5	—	—	—	20	—	288	475	510
5	—	3	7	—	—	—	—	—	—	—	—	—	—	—	—	—	—	—	—	6	8	511
258	2	41	38	—	—	—	—	9	—	8	—	—	—	13	—	1	—	18	—	347	581	512
161	3	—	—	—	—	—	—	—	—	—	—	—	—	—	—	—	—	—	—	130	285	513
52	4	9	—	6	—	—	—	—	—	—	—	—	—	—	—	1	—	1	—	65	119	514
134	28	1	—	—	—	—	—	—	—	—	—	—	—	—	—	—	—	—	—	126	229	515
63	—	—	—	—	—	—	—	—	—	—	—	—	—	—	—	—	—	—	—	100	173	516
12	—	1	—	—	—	—	—	—	—	—	—	—	—	—	—	—	—	—	—	22	45	517
41	—	3	—	—	—	—	—	—	—	—	—	—	—	—	—	—	—	—	—	57	86	518
27	—	—	—	—	—	—	—	—	—	—	—	—	—	—	—	—	—	—	—	42	76	519
2	—	—	—	—	—	—	—	—	—	—	—	—	—	—	—	—	—	—	—	7	7	520
6	—	—	—	—	—	—	—	—	—	—	—	—	—	—	—	—	—	—	—	1	6	521
55	—	—	—	—	—	—	—	—	—	—	—	—	—	—	—	—	—	—	—	64	127	522
12	—	2	—	—	—	—	—	—	—	—	—	—	—	—	—	—	—	—	—	19	32	523
43	1	2	—	—	—	—	—	—	—	—	—	—	—	—	—	—	—	1	—	48	97	524
11	—	—	—	—	—	—	—	—	—	—	—	—	—	—	—	—	—	—	—	17	18	525
221	48	15	23	—	—	—	—	—	—	—	—	—	—	—	—	—	—	—	—	124	290	526
150	145	1	—	—	—	—	—	—	—	—	—	—	—	—	—	—	—	—	—	186	181	527
448	—	6	3	—	—	—	—	2	—	—	—	—	—	2	—	—	—	—	—	730	1,122	528
191	80	—	—	—	—	—	—	1	—	—	—	—	—	—	—	—	—	2	—	131	246	529
										Unpopulated												530

TOWN : I - BEGUN

Sl. No.	Code No.	U.A./Town/Ward/Block	Area (in Sq. Kms.)	Occupied Residential Houses	Households	TOTAL POPULATION			Scheduled Castes		Scheduled Tribes		Literate and Educated Persons		Total Workers (I-IX)	
						P	M	F	M	F	M	F	M	F	M	F
0	1	2	3	4	5	6	7	8	9	10	11	12	13	14	15	16
1	**I**	**BEGUN TOWN**	**6.58**	**1,828**	**1,834**	**8,348**	**4,352**	**3,996**	**697**	**671**	**30**	**2**	**2399**	**784**	**2301**	**208**
2		**Ward No. 1**		**87**	**88**	**337**	**186**	**151**	**8**	**7**	—	—	**128**	**49**	**110**	**13**
3		Block 1		87	88	337	186	151	8	7	—	—	128	49	110	13
4		**Ward No. 2**		**123**	**123**	**552**	**287**	**265**	—	—	—	—	**133**	**49**	**149**	**9**
5		Block 2		123	123	552	287	265	—	—	—	—	133	49	149	9
6		**Ward No. 3**		**125**	**125**	**558**	**314**	**244**	**59**	**55**	**27**	—	**209**	**86**	**132**	**19**
7		Block 3		125	125	558	314	244	59	55	27	—	209	86	132	19
8		**Ward No. 4**		**126**	**130**	**558**	**286**	**272**	**11**	**12**	—	—	**154**	**44**	**151**	**7**
9		Block 4		126	130	558	286	272	11	12	—	—	154	44	151	7
10		**Ward No. 5**		**122**	**122**	**536**	**273**	**263**	**259**	**249**	—	—	**28**	**13**	**153**	**5**
11		Block 5		122	122	536	273	263	259	249	—	—	28	13	153	5
12		**Ward No. 6**		**158**	**158**	**669**	**366**	**303**	**65**	**62**	**3**	**2**	**193**	**63**	**207**	**42**
13		Block 6		158	158	669	366	303	65	62	3	2	193	63	208	42
14		**Ward No. 7**		**119**	**119**	**589**	**293**	**296**	**21**	**25**	—	—	**199**	**87**	**139**	**8**
15		Block 7		119	119	589	293	296	21	25	—	—	199	87	139	8
16		**Ward No. 8**		**139**	**139**	**575**	**289**	**286**	**1**	—	—	—	**173**	**73**	**152**	**14**
17		Block 8		139	139	575	289	286	1	—	—	—	173	73	152	14
18		**Ward No. 9**		**121**	**121**	**606**	**299**	**307**	—	—	—	—	**212**	**107**	**152**	**11**
19		Block 9		121	121	606	299	307	—	—	—	—	212	107	152	11
20		**Ward No. 10**		**121**	**121**	**613**	**322**	**291**	**11**	**11**	—	—	**135**	**40**	**168**	**11**
21		Block 10		121	121	613	322	291	11	11	—	—	135	40	168	11
22		**Ward No. 11**		**144**	**144**	**697**	**369**	**328**	**157**	**149**	—	—	**142**	**6**	**201**	**14**
23		Block 11		144	144	697	369	328	157	149	—	—	142	6	201	14
24		**Ward No. 12**		**120**	**120**	**542**	**285**	**257**	**5**	**4**	—	—	**177**	**46**	**157**	**7**
25		Block 12		120	120	542	285	257	5	4	—	—	177	46	157	7
26		**Ward No. 13**		**113**	**114**	**460**	**243**	**217**	**57**	**56**	—	—	**151**	**35**	**144**	**9**
27		Block 13		113	114	460	243	217	57	56	—	—	151	35	144	9

WORKERS																		NON-WORKERS		Sl. No.
I		II		III		IV		V(a)		V(b)		VI		VII		VIII		IX		X		
M	F	M	F	M	F	M	F	M	F	M	F	M	F	M	F	M	F	M	F	M	F	
17	18	19	20	21	22	23	24	25	26	27	28	29	30	31	32	33	34	35	36	37	38	0
547	**81**	**97**	**24**	**27**	**2**	**3**	—	**255**	**33**	**351**	**20**	**109**	**7**	**412**	**3**	**65**	—	**435**	**38**	**2,051**	**3,788**	1
11	**6**	—	**2**	**1**	—	—	—	**11**	**1**	**6**	—	**6**	—	**17**	—	**20**	—	**38**	**4**	**76**	**138**	2
11	6	—	2	1	—	—	—	11	1	6	—	6	—	17	—	20	—	38	4	76	138	3
58	**2**	**4**	—	—	—	—	—	**3**	—	**12**	—	**4**	—	**26**	**1**	**9**	—	**33**	**6**	**138**	**256**	4
58	2	4	—	—	—	—	—	3	—	12	—	4	—	26	1	9	—	33	6	138	256	5
14	**3**	**2**	**3**	—	—	—	—	**23**	**1**	**20**	**3**	—	—	**36**	—	—	—	**37**	**9**	**182**	**225**	6
14	3	2	3	—	—	—	—	23	1	20	3	—	—	36	—	—	—	37	9	182	225	7
33	**4**	**5**	**1**	**3**	—	—	—	**28**	**1**	**6**	—	**2**	—	**41**	—	**1**	—	**32**	**1**	**135**	**265**	8
33	4	5	1	3	—	—	—	28	1	6	—	2	—	41	—	1	—	32	1	135	265	9
68	—	**40**	**5**	—	—	—	—	**20**	—	**10**	—	**11**	—	—	—	**2**	—	**2**	—	**120**	**258**	10
68	—	*40*	*5*	—	—	—	—	*20*	—	*10*	—	*11*	—	—	—	*2*	—	*2*	—	*120*	*258*	*11*
58	**36**	**7**	**3**	**1**	—	**1**	—	**17**	**1**	**17**	**1**	**5**	—	**40**	—	**8**	—	**54**	**1**	**158**	**261**	12
58	36	7	3	1	—	1	—	17	1	17	1	5	—	40	—	8	—	54	1	158	261	13
32	**1**	**2**	—	—	—	**1**	—	**11**	—	**22**	**1**	**1**	**1**	**36**	**2**	—	—	**34**	**3**	**154**	**288**	14
32	1	2	—	—	—	1	—	11	—	22	1	1	1	36	2	—	—	34	3	154	288	15
45	**4**	**9**	**4**	—	—	—	—	**7**	**1**	**17**	—	**6**	**1**	**19**	—	**1**	—	**48**	**4**	**137**	**272**	16
45	4	9	4	—	—	—	—	7	1	17	—	6	1	19	—	1	—	48	4	137	272	17
21	**4**	**1**	—	**1**	—	—	—	—	—	**50**	**2**	—	—	**39**	—	—	—	**40**	**5**	**147**	**296**	18
21	4	1	—	1	—	—	—	—	—	50	2	—	—	39	—	—	—	40	5	147	296	19
29	**2**	—	—	**4**	—	—	—	**36**	**3**	**40**	**4**	**22**	**2**	**20**	—	**1**	—	**16**	—	**154**	**280**	20
29	2	—	—	4	—	—	—	36	3	40	4	22	2	20	—	1	—	16	—	154	280	21
67	—	**18**	**2**	**11**	**2**	—	—	**10**	**4**	**25**	**4**	**15**	**2**	**37**	—	**6**	—	**12**	—	**168**	**314**	22
67	—	18	2	11	2	—	—	10	4	25	4	15	2	37	—	6	—	12	—	168	314	23
50	**3**	**1**	—	—	—	—	—	**24**	**2**	**30**	**1**	**2**	—	**27**	—	**6**	—	**17**	**1**	**128**	**250**	24
50	3	1	—	—	—	—	—	24	2	30	1	2	—	27	—	6	—	17	1	128	250	25
28	**1**	**4**	**1**	**2**	—	—	—	**50**	**6**	**21**	—	**2**	**1**	**19**	—	**4**	—	**14**	—	**99**	**208**	26
28	1	4	1	2	—	—	—	50	6	21	—	2	1	19	—	4	—	14	—	99	208	27

TOWN : I - BEGUN, II - CHITTAURGARH

Sl. No	Code No.	U.A./Town/Ward/Block	Area (in Sq. Kms.)	Occupied Residential Houses	Households	TOTAL POPULATION			Scheduled Castes		Scheduled Tribes		Literate and Educated Persons		Total Workers (I-IX)	
						P	M	F	M	F	M	F	M	F	M	F
0	1	2	3	4	5	6	7	8	9	10	11	12	13	14	15	16
28		**Ward No. 14**		**100**	**100**	**557**	**280**	**277**	**29**	**32**	—	—	**191**	**50**	**141**	**37**
29		Block 14		100	100	557	280	277	29	32	—	—	191	50	141	37
30		**Ward No. 15**		**110**	**110**	**499**	**260**	**239**	**14**	**9**	—	—	**174**	**36**	**144**	**2**
31		Block 15		110	110	499	260	239	14	9	—	—	174	36	144	2
1	II	**CHITTAURGARH TOWN***	**24.31**	**5,122**	**5,610**	**25,917**	**14,425**	**11,492**	**1538**	**1270**	**575**	**322**	**9100**	**3514**	**6791**	**593**
2		**Ward No. 1**		**271**	**341**	**1,443**	**772**	**671**	—	—	**8**	**7**	**610**	**333**	**369**	**12**
3		Block 1		165	223	967	510	457	—	—	8	7	389	216	232	8
4		Block 2		106	118	476	262	214	—	—	—	—	221	117	137	4
5		**Ward No. 2**		**252**	**295**	**1,251**	**679**	**572**	**17**	**11**	**31**	**21**	**417**	**195**	**308**	**48**
6		Block 3		82	120	558	301	257	8	6	21	16	203	100	131	15
7		Block 4		170	175	693	378	315	9	5	10	5	214	95	177	33
8		**Ward No. 3**		**313**	**453**	**1,913**	**1,402**	**871**	**36**	**28**	**86**	**76**	**659**	**314**	**494**	**63**
9		Block 5		78	118	479	263	216	1	4	1	1	214	121	118	3
10		Block 6		90	133	555	291	264	6	6	2	—	203	81	148	6
11		Block 7		93	140	602	339	263	13	11	2	2	218	75	145	10
12		Block 8		52	62	277	149	128	16	7	81	73	24	37	83	44
13		**Ward No. 4**		**268**	**342**	**1,47**	**806**	**670**	**58**	**42**	**2**	**1**	**525**	**179**	**396**	**5**
14		Block 9		94	157	638	344	294	1	—	2	1	242	91	159	—
15		Block 10		174	185	838	462	376	57	42	—	—	283	88	237	5
16		**Ward No. 5**		**466**	**479**	**2,491**	**1,288**	**1,203**	**449**	**436**	6	**8**	**665**	**163**	**667**	**96**
17		Block 11		88	101	536	276	260	140	133	1	4	188	47	136	48
18		Block 12		51	51	332	171	161	30	32	—	—	87	17	92	21
19		Block 13		127	127	646	348	298	81	73	1	—	138	29	176	5
20		Block 14		114	114	521	265	256	67	55	—	—	122	38	155	12
21		Block 15		86	86	456	228	228	131	143	4	4	130	32	108	10
22		**Ward No. 6**		**185**	**185**	**945**	**514**	**431**	**13**	**10**	—	—	**347**	**117**	**251**	**5**
23		Block 16		85	85	426	237	189	13	10	—	—	160	67	119	1
24		Block 17		100	100	519	277	242	—	—	—	—	187	50	132	4
25		**Ward No. 7**		**257**	**257**	**1,085**	**598**	**487**	**24**	**22**	7	**5**	**363**	**94**	**311**	**44**
26		Block 18		162	162	686	378	308	17	13	7	5	224	40	200	11
27		Block 19		95	95	399	220	179	7	9	—	—	139	54	111	33
28		**Ward No. 8**		**269**	**269**	**1,142**	**626**	**516**	8	**11**	**6**	**6**	**472**	**253**	**283**	**14**
29		Block 20		143	143	538	296	242	—	—	6	6	219	120	130	12
30		Block 21		126	126	604	330	274	8	11	—	—	253	133	153	2

* For Special Charge Sainik School, Chittaurgarh—see Appendix-II.

WORKERS																		NON-WORKERS		Sl. No.
I		II		III		IV		V(a)		V(b)		VI		VII		VIII		IX		X		
M	F	M	F	M	F	M	F	M	F	M	F	M	F	M	F	M	F	M	F	M	F	
17	18	19	20	21	22	23	24	25	26	27	28	29	30	31	32	33	34	35	36	37	38	0
13	**14**	**4**	**3**	—	—	—	—	**8**	**13**	**45**	**4**	—	—	**33**	—	**2**	—	**36**	**3**	**139**	**240**	28
13	14	4	3	—	—	—	—	8	13	45	4	—	—	33	—	2	—	36	3	139	240	29
20		—	—	**4**	—	**1**	—	**7**	—	**30**	—	33	—	**22**	—	**5**	—	**22**	**1**	**116**	**237**	30
20	1	—	—	4	—	1	—	7	—	30	—	33	—	22	—	5	—	22	1	116	237	31
744	**102**	**208**	**61**	**24**	**3**	**66**	**21**	**219**	**40**	**909**	**62**	**256**	**56**	**1498**	**25**	**511**	**8**	**2356**	**215**	**7,634**	**10,899**	1
1	**1**	**5**	—	**1**	—	**2**	—	**1**	**1**	**57**	—	**2**	—	**157**	**2**	**10**	—	**133**	**8**	**403**	**659**	2
1	1	5	—	1	—	2	—	1	1	38	—	1	—	94	—	8	—	81	6	278	449	3
—	—	—	—	—	—	—	—	—	—	19	—	1	—	63	2	2	—	52	2	125	210	4
23	**12**	**1**	—	—	—	—	—	**11**	**6**	**54**	—	**5**	**3**	**71**	**1**	**18**	—	**125**	**26**	**371**	**524**	5
5	1	—	—	—	—	—	—	11	6	25	—	3	3	30	—	6	—	51	5	170	242	6
18	11	1	—	—	—	—	—	—	—	29	—	2	—	41	1	12	—	74	21	201	282	7
27	**4**	**31**	**31**	**2**	—	**1**	—	**16**	**1**	**34**	**5**	**11**	—	**124**	**1**	**33**	**1**	**215**	**20**	**548**	**808**	8
1	—	1	1	—	—	—	—	3	—	8	1	—	—	42	—	3	—	60	1	145	213	9
6	—	—	—	—	—	—	—	1	1	8	—	1	—	44	—	13	1	75	4	143	258	10
3	2	6	—	1	—	1	—	12	—	8	1	7	—	33	1	14	—	60	6	194	253	11
17	2	24	30	1	—	—	—	—	—	10	3	3	—	5	—	3	—	20	9	66	84	12
12	—	—	—	**1**	—	**4**	—	**13**	—	**53**	—	**17**	**1**	**122**	—	**27**	—	**147**	**4**	**410**	**665**	13
6	—	—	—	—	—	—	—	1	—	19	—	—	—	64	—	8	—	61	—	185	294	14
6	—	—	—	1	—	4	—	12	—	34	—	17	1	58	—	19	—	86	4	225	371	15
23	**13**	**25**	**10**	**4**	—	**3**	—	**24**	**16**	**185**	**5**	**71**	**7**	**132**	**4**	**55**	**2**	**145**	**39**	**621**	**1,107**	16
17	13	—	—	—	—	1	—	—	—	34	1	2	—	40	3	13	—	29	31	140	212	17
—	—	1	—	—	—	1	—	2	12	40	1	6	4	20	—	11	2	11	2	79	140	18
—	—	13	4	3	—	—	—	16	—	53	1	35	—	28	—	7	—	21	—	172	293	19
—	—	10	6	1	—	1	—	—	1	30	—	25	2	17	—	17	—	54	3	110	244	20
6	—	1	—	—	—	—	—	6	3	28	2	3	1	27	1	7	—	30	3	120	218	21
2	—	—	—	—	—	—	—	**48**	—	**62**	**2**	**4**	—	**73**	**1**	**4**	—	**58**	**2**	**263**	**426**	22
1	—	—	—	—	—	—	—	24	—	27	—	2	—	29	—	1	—	35	1	118	188	23
1	—	—	—	—	—	—	—	24	—	35	2	2	—	44	1	3	—	23	1	145	238	24
61	**12**	**1**	—	**5**	—	**1**	—	**33**	**9**	**35**	**13**	**7**	—	**71**	**4**	**16**	—	**81**	**6**	**287**	**443**	25
52	2	1	—	5	—	—	—	26	—	17	—	5	—	36	3	11	—	47	6	178	297	26
9	10	—	—	—	—	1	—	7	9	18	13	2	—	35	1	5	—	34	—	109	146	27
11	—	**3**	—	—	—	**7**	—	**8**	—	**29**	**2**	**2**	—	**114**	**4**	**9**	**1**	**100**	**7**	**343**	**502**	28
5	—	—	—	—	—	4	—	1	—	15	2	1	—	40	3	4	1	60		166	230	29
6	—	3	—	—	—	3	—	7	—	14	—	1	—	74	1	5	—	40	1	177	272	30

TOWN : II - CHITTAURGARH, III - KAPASAN

Sl. No	Code No.	U.A./Town/Ward/Block	Area (in Sq. Kms.)	Occupied Residential Houses	Households	TOTAL POPULATION			Scheduled Castes		Scheduled Tribes		Literate and Educated Persons		Total Workers (I-IX)	
						P	M	F	M	F	M	F	M	F	M	F
0	1	2	3	4	5	6	7	8	9	10	11	12	13	14	15	16
31		**Ward No. 9**		**270**	**291**	**1,409**	**757**	**652**	**108**	**121**	**6**	**5**	**433**	**109**	**336**	
32		Block 22		83	83	429	223	206	88	103	—	—	149	33	80	41
33		Block 23		98	104	503	275	228	11	11	—	—	164	59	137	2
34		Block 24		89	104	477	259	218	9	7	6	5	120	17	119	9
35		**Ward No. 10**		**274**	**294**	**1,391**	**766**	**625**	**5**	**2**	**2**	**2**	**601**	**307**	**344**	**16**
36		Block 25		108	127	579	314	265	—	—	—	—	255	140	140	8
37		Block 26		100	100	478	259	219	5	2	2	2	199	99	114	6
38		Block 27		66	67	334	193	141	—	—	—	—	147	68	90	2
39		**Ward No. 11**		**160**	**160**	**834**	**454**	**380**	**5**	**6**	**—**	**—**	**325**	**100**	**199**	**6**
40		Block 28		72	72	382	201	181	3	5	—	—	150	58	93	6
41		Block 29		88	88	452	253	199	2	1	—	—	175	42	106	—
42		**Ward No. 12**		**231**	**235**	**1,065**	**568**	**497**	**183**	**165**	**7**	**7**	**313**	**80**	**282**	**8**
43		Block 30		71	71	321	166	155	38	40	—	—	126	43	75	2
44		Block 31		160	164	744	402	342	145	125	7	7	187	37	207	6
45		**Ward No. 13**		**1,906**	**2,009**	**9,472**	**5,555**	**3,917**	**632**	**416**	**414**	**184**	**3370**	**1270**	**2551**	**224**
46		Block 32		131	162	661	397	264	30	23	8	6	292	136	243	7
47		Block 33		81	89	424	212	212	10	11	2	4	32	—	132	7
48		Block 34		159	159	782	410	372	3	4	2	5	32	—	237	25
49		Block 35		43	47	206	136	70	34	14	2	2	87	24	54	2
50		Block 36		105	108	514	271	243	15	17	4	6	83	26	153	9
51		Block 37		191	193	899	456	443	43	29	48	45	281	220	189	8
52		Block 38		42	42	195	111	84	2	1	48	42	57	6	50	4
53		Block 39		122	138	785	449	336	70	32	13	—	321	111	183	5
54		Block 40		196	198	1,105	668	437	35	4	115	—	515	283	240	5
55		Block 41		244	260	695	550	415	4	1	3	1	422	232	251	7
56		Block 42		119	125	545	293	252	193	154	24	16	80	5	164	85
57		Block 43		117	128	533	295	238	146	93	36	31	148	18	162	49
58		Block 44		133	134	653	382	271	21	15	—	—	250	92	166	—
59		Block 45		148	149	524	364	160	17	9	109	26	246	37	252	—
60		Block 46		58	58	217	118	99	9	9	—	—	91	66	61	9
61		Block 47		17	19	464	443	21	—	—	—	—	433	14	14	2
1	III	**KAPASAN TOWN**	**28.54**	**2,163**	**2,192**	**10,907**	**5,630**	**5,277**	**726**	**681**	**122**	**116**	**3016**	**1133**	**2858**	**489**
2		**Ward No. 1**		**535**	**557**	**2,499**	**1,313**	**1,186**	**293**	**286**	**75**	**62**	**698**	**275**	**683**	**151**
3		Block 1		114	126	533	299	234	23	13	48	38	179	67	147	16
4		Block 2		66	76	347	175	172	18	21	4	2	105	48	93	10
5		Block 3		164	164	801	430	371	199	113	2	—	227	82	208	67
6		Block 4		191	191	818	409	409	133	139	21	22	187	78	235	58
7		**Ward No. 2**		**280**	**281**	**1,412**	**734**	**678**	**67**	**41**	**33**	**35**	**407**	**211**	**352**	**58**
8		Block 5		152	153	745	398	347	67	41	33	35	163	77	199	55
9		Block 6		128	128	667	336	331	—	—	—	—	244	134	153	3

WORKERS																				NON-WORKERS		Sl. No.
I		II		III		IV		V(a)		V(b)		VI		VII		VIII		IX		X		
M	F	M	F	M	F	M	F	M	F	M	F	M	F	M	F	M	F	M	F	M	F	
17	18	19	20	21	22	23	24	25	26	27	28	29	30	31	32	33	34	35	36	37	38	0
4	—	**28**	**4**	**1**	—	**5**	**1**	**22**	**5**	**79**	**4**	**3**	—	**80**	**2**	**17**	—	**97**	**36**	**421**	**600**	31
—	—	—	—	—	—	—	—	9	3	10	2	1	—	24	1	4	—	32	35	143	165	32
1	—	1	—	—	—	—	—	1	—	50	1	2	—	37	—	3	—	42	1	138	226	33
3	—	27	4	1	—	5	1	12	2	19	1	—	—	19	1	10	—	23	—	140	209	34
3	—	—	—	—	—	—	—	**22**	—	**35**	**6**	3	—	**166**	**5**	**19**	—	**96**	**5**	**422**	**609**	35
1	—	—	—	—	—	—	—	—	—	20	6	1	—	67	1	11	—	40	1	174	257	36
—	—	—	—	—	—	—	—	10	—	5	—	1	—	52	2	6	—	40	4	145	213	37
2	—	—	—	—	—	—	—	12	—	10	—	1	—	47	2	2	—	16	—	103	139	38
9	—	**4**	—	—	—	**1**	—	—	—	**61**	—	—	—	**55**	—	**2**	—	**67**	**6**	**255**	**374**	39
5	—	3	—	—	—	—	—	—	—	23	—	—	—	40	—	2	—	20	6	108	175	40
4	—	1	—	—	—	1	—	—	—	38	—	—	—	15	—	—	—	47	—	147	199	41
96	**3**	—	—	**1**	—	—	—	**4**	—	**65**	—	**1**	—	**22**	—	**3**	—	**90**	**5**	**286**	**489**	42
11	—	—	—	—	—	—	—	3	—	18	—	—	—	13	—	1	—	29	2	91	153	43
85	3	—	—	1	—	—	—	1	—	47	—	1	—	9	—	2	—	61	3	195	336	44
472	**57**	**110**	**16**	**9**	**3**	**42**	**20**	**17**	**2**	**160**	**25**	**130**	**45**	**311**	**1**	**298**	**4**	**1002**	**51**	**3,004**	**3,693**	45
38	—	—	—	—	—	—	—	8	—	11	—	2	—	48	—	5	—	131	7	154	257	46
72	4	28	3	—	—	—	—	2	—	3	—	3	—	2	—	2	—	20	—	80	205	47
150	—	30	2	7	2	39	19	1	1	6	—	—	1	—	—	1	—	3	—	173	347	48
6	—	—	—	—	—	—	—	—	—	7	1	—	—	—	—	4	—	37	1	82	68	49
83	3	—	—	—	—	—	—	1	—	13	—	2	—	7	—	9	—	38	6	118	234	50
21	2	—	—	—	—	—	—	—	—	3	—	1	—	9	—	91	2	64	4	267	435	51
29	4	6	—	—	—	—	—	—	—	6	—	—	—	2	—	5	—	2	—	61	80	52
4	—	—	—	—	—	—	—	—	—	26	—	13	—	61	—	44	—	35	5	266	331	53
5	—	5	—	—	—	—	—	—	—	23	—	—	—	106	—	7	—	94	5	428	432	54
3	—	—	—	—	—	—	—	5	—	25	—	1	—	28	—	20	—	169	7	299	408	55
44	36	9	2	2	—	1	1	—	1	9	15	54	27	8	—	18	2	19	1	129	167	56
16	8	13	9	—	1	2	—	—	—	17	9	52	17	15	1	26	—	21	4	133	189	57
1	—	19	—	—	—	—	—	—	—	10	—	2	—	25	—	66	—	43	—	216	271	58
—	—	—	—	—	—	—	—	—	—	—	—	—	—	—	—	—	—	252	—	112	160	59
—	—	—	—	—	—	—	—	—	—	1	—	—	—	—	—	—	—	60	9	57	90	60
—	—	—	—	—	—	—	—	—	—	—	—	—	—	—	—	—	—	14	2	429	19	61
843	**208**	**169**	**125**	**20**	**4**	—	—	**228**	**82**	**236**	**9**	**93**	**2**	**502**	**18**	**178**	**3**	**589**	**38**	**2,772**	**4,788**	1
152	**16**	**72**	**64**	**5**	—	—	—	**53**	**39**	**62**	**2**	**10**	—	**104**	**5**	**63**	**3**	**162**	**22**	**630**	**1,035**	2
36	1	12	14	—	—	—	—	2	—	10	—	—	—	13	—	38	—	36	1	152	218	3
14	—	—	4	—	—	—	—	22	4	11	—	—	—	20	2	1	—	25	—	82	162	4
25	11	6	4	4	—	—	—	23	35	13	2	7	—	48	2	16	3	66	10	222	304	5
77	4	54	42	1	—	—	—	6	—	28	—	3	—	23	1	8	—	35	11	174	351	6
136	**50**	**12**	**3**	**5**	**1**	—	—	**31**	—	**24**	—	—	—	**70**	**2**	**2**	—	**72**	**2**	**382**	**620**	7
98	50	12	3	5	1	—	—	31	—	9	—	—	—		—	1	—	28	1	199	292	8
38	—	—	—	—	—	—	—	—	—	15	—	—	—	55	2	1	—	44	1	183	328	9

TOWN : III - KAPASAN, IV - NIMBAHERA

Sl. No.	Code No.	U.A./Town/Ward/Block	Area (in Sq. Kms.)	Occupied Residential Houses	Households	TOTAL POPULATION			Scheduled Castes		Scheduled Tribes		Literate and Educated Persons		Total Workers (I-IX)	
						P	M	F	M	F	M	F	M	F	M	F
0	1	2	3	4	5	6	7	8	9	10	11	12	13	14	15	16
10		**Ward No. 3**		**194**	**197**	**1,070**	**550**	**520**	**44**	**39**	**—**	**—**	**418**	**218**	**233**	**10**
11		Block 7		105	105	559	293	266	12	7	—	—	229	112	112	—
12		Block 8		89	92	511	257	254	32	32	—	—	189	106	121	10
13		**Ward No. 4**		**211**	**213**	**1,152**	**607**	**545**	**113**	**106**	**—**	**—**	**174**	**31**	**352**	**40**
14		Block 9		111	113	637	333	304	14	19	—	—	129	29	200	8
15		Block 10		100	100	515	274	241	99	87	—	—	45	2	152	32
16		**Ward No. 5**		**237**	**237**	**1,150**	**601**	**549**	**6**	**9**	**—**	**—**	**423**	**163**	**283**	**9**
17		Block 11		118	118	627	324	303	—	3	—	—	245	113	149	3
18		Block 12		119	119	523	277	246	6	6	—	—	178	50	134	6
19		**Ward No. 6**		**193**	**194**	**939**	**480**	**459**	**63**	**56**	**1**	**—**	**240**	**56**	**253**	**30**
20		Block 13		102	103	518	265	253	—	—	—	—	151	44	135	12
21		Block 14		91	91	421	215	206	63	56	1	—	89	12	118	18
22		**Ward No. 7**		**234**	**234**	**1,193**	**592**	**601**	**19**	**23**	**—**	**—**	**201**	**56**	**303**	**75**
23		Block 15		111	111	522	264	258	—	—	—	—	52	4	139	2
24		Block 16		123	123	671	328	343	19	23	—	—	149	52	164	73
25		**Ward No. 8**		**279**	**279**	**1,492**	**753**	**739**	**121**	**121**	**13**	**19**	**455**	**123**	**399**	**116**
26		Block 17		125	125	658	326	332	110	114	13	19	183	30	174	19
27		Block 18		154	154	834	427	407	11	7	—	—	272	93	225	97
1	**IV**	**NIMBAHERA TOWN**	**15.20**	**3,068**	**3,168**	**16,542**	**8,711**	**7,831**	**718**	**707**	**112**	**101**	**4609**	**1830**	**4138**	**416**
2		**Ward No. 1**		**318**	**318**	**1,383**	**742**	**641**	**149**	**139**	**3**	**3**	**346**	**90**	**380**	**105**
3		Block 1		146	146	628	339	289	138	130	2	3	124	30	170	52
4		Block 2		172	172	755	403	352	11	9	1	—	222	60	210	53
5		**Ward No. 2**		**388**	**421**	**2,050**	**1,090**	**960**	**96**	**85**	**18**	**15**	**348**	**91**	**569**	**151**
6		Block 3		187	187	946	498	448	40	33	7	8	165	51	250	11
7		Block 4		201	234	1,104	592	512	56	52	11	7	183	40	319	140
8		**Ward No. 3**		**227**	**246**	**1,280**	**700**	**580**	**9**	**9**	**6**	**2**	**462**	**216**	**319**	**5**
9		Block 5		74	78	413	222	191	—	—	—	—	164	85	101	3
10		Block 6		153	168	867	478	389	9	9	6	2	298	131	218	2
11		**Ward No. 4**		**282**	**327**	**1,821**	**935**	**886**	**59**	**62**	**31**	**21**	**542**	**236**	**461**	**32**
12		Block 7		76	116	661	339	322	50	50	3	1	197	55	175	2
13		Block 8		122	122	721	365	356	9	12	5	4	194	100	182	10
14		Block 9		84	89	439	231	208	—	—	23	16	151	81	104	20

WORKERS																				NON-WORKERS		Sl. No.
I		II		III		IV		V(a)		V(b)		VI		VII		VIII		IX		X		
M	F	M	F	M	F	M	F	M	F	M	F	M	F	M	F	M	F	M	F	M	F	
17	18	19	20	21	22	23	24	25	26	27	28	29	30	31	32	33	34	35	36	37	38	0
9	**3**	**2**	**3**	—	—	—	—	**25**	—	**10**	**3**	—	—	**95**	—	**19**	—	**73**	**1**	**317**	**510**	10
3	—	—	—	—	—	—	—	—	—	6	—	—	—	57	—	11	—	35	—	181	266	11
6	3	2	3	—	—	—	—	25	—	4	3	—	—	38	—	8	—	38	1	136	244	12
203	**9**	**26**	**20**	**2**	**2**	—	—	**27**	**4**	**13**	—	**15**	—	**15**	**5**	**16**	—	**35**	—	**255**	**505**	13
117	8	—	—	—	—	—	—	17	—	11	—	4	—	9	—	11	—	31	—	133	296	14
86	1	26	20	2	2	—	—	10	4	2	—	11	—	6	5	5	—	4	—	122	209	15
31	—	**13**	**1**	—	—	—	—	**3**	—	**34**	**2**	**20**	—	**67**	—	**8**	—	**107**	**6**	**318**	**540**	16
2	—	13	1	—	—	—	—	3	—	13	—	4	—	53	—	3	—	58	2	175	300	17
29	—	—	—	—	—	—	—	—	—	21	2	16	—	14	—	5	—	49	4	143	240	18
120	**10**	**24**	**15**	**4**	—	—	—	**26**	**3**	**8**	—	**8**	—	**23**	**1**	**6**	—	**34**	**1**	**227**	**429**	19
64	2	4	7	—	—	—	—	14	3	5	—	3	—	17	—	4	—	24	—	130	241	20
56	8	20	8	4	—	—	—	12	—	3	—	5	—	6	1	2	—	10	1	97	188	21
71	**58**	**1**	—	**2**	—	—	—	**31**	**12**	**34**	—	**24**	—	**68**	**3**	**39**	—	**33**	**2**	**289**	**526**	22
13	2	—	—	1	—	—	—	9	—	16	—	11	—	45	—	26	—	18	—	125	256	23
58	56	1	—	1	—	—	—	22	12	18	—	13	—	23	3	13	—	15	2	164	270	24
121	**62**	**19**	**19**	**2**	**1**	—	—	**32**	**24**	**51**	**2**	**16**	**2**	**60**	**2**	**25**	—	**73**	**4**	**354**	**623**	25
63	8	19	4	1	—	—	—	1	—	14	—	16	2	20	2	9	—	31	3	152	313	26
58	54	—	15	1	1	—	—	31	24	37	2	—	—	40	—	16	—	42	1	202	310	27
541	**105**	**130**	**94**	**32**	**2**	**60**	**2**	**222**	**38**	**662**	**10**	**125**	**19**	**1027**	**10**	**319**	**6**	**1020**	**124**	**4,573**	**7,415**	1
48	**14**	**25**	**50**	**1**	—	**15**	**1**	**15**	**4**	**62**	**3**	**43**	**18**	**62**	**5**	**30**	—	**79**	**10**	**362**	**536**	2
28	3	10	15	1	—	11	1	11	1	31	3	21	17	18	3	15	—	24	9	169	237	3
20	11	15	35	—	—	4	—	4	3	31	—	22	1	44	2	15	—	55	1	193	299	4
109	**73**	**14**	**5**	**1**	**1**	**7**	**1**	**68**	**28**	**47**	—	**11**	—	**51**	**4**	**72**	—	**189**	**39**	**521**	**809**	5
26	3	3	—	—	1	4	—	12	—	27	—	8	—	28	1	37	—	105	6	248	437	6
83	70	11	5	1	—	3	1	56	28	20	—	3	—	23	3	35	—	84	33	273	372	7
25	—	—	—	—	—	—	—	**5**	**2**	**61**	—	**1**	—	**143**	**1**	**36**	—	**48**	**2**	**381**	**575**	8
10	—	—	—	—	—	—	—	5	2	19	—	1	—	51	—	3	—	12	1	121	188	9
15	—	—	—	—	—	—	—	—	—	42	—	—	—	92	1	33	—	36	1	260	387	10
5	**1**	**10**	**12**	**5**	—	—	—	—	**68**	**4**	**60**	—	**8**	—	**171**	**2**	**31**	**103**	**13**	**474**	**854**	11
2	—	2	2	1	—	—	—	—	59	—	16	—	—	—	51	—	6	38	—	164	320	12
1	1	5	2	2	—	—	—	—	8	2	36	—	6	—	65	1	24	35	4	183	346	13
2	—	3	8	2	—	—	—	—	1	2	8	—	2	—	55	1	1	30	9	127	188	14

TOWN : IV - NIMBAHERA, V - CHHOTI SADRI

Sl. No.	Code No.	U.A./Town/Ward/Block	Area (in Sq. Kms.)	Occupied Residential Houses	Households	TOTAL POPULATION			Scheduled Castes		Scheduled Tribes		Literate and Educated Persons		Total Workers (I-IX)	
						P	M	F	M	F	M	F	M	F	M	F
0	1	2	3	4	5	6	7	8	9	10	11	12	13	14	15	16
15		**Ward No. 5**		**190**	**191**	**1,061**	**556**	**505**	—	—	**2**	**1**	**360**	**198**	**249**	**16**
16		Block 10		102	103	537	288	249	—	—	—	—	169	89	127	11
17		Block 11		88	88	524	268	256	—	—	2	1	191	109	122	5
18		**Ward No. 6**		**184**	**184**	**943**	**499**	**444**	—	—	—	—	**387**	**202**	**197**	**9**
19		Block 12		99	99	538	291	247	—	—	—	—	232	118	102	6
20		Block 13		85	85	405	208	197	—	—	—	—	155	84	95	3
21		**Ward No. 7**		**246**	**246**	**1,285**	**649**	**636**	**19**	**20**	**44**	**54**	**385**	**179**	**308**	**4**
22		Block 14		113	113	549	276	273	19	20	44	53	130	35	152	1
23		Block 15		133	133	736	373	363	—	—	—	1	255	144	156	3
24		**Ward No. 8**		**219**	**221**	**1,130**	**602**	**528**	**128**	**126**	**1**	**1**	**321**	**112**	**272**	**51**
25		Block 16		112	114	576	301	275	128	126	1	1	158	43	138	47
26		Block 17		107	107	554	301	253	—	—	—	—	163	69	134	4
27		**Ward No. 9**		**276**	**276**	**1,346**	**712**	**634**	**16**	**15**	—	—	**422**	**176**	**373**	**12**
28		Block 18		135	135	655	350	305	15	12	—	—	195	60	182	9
29		Block 19		141	141	691	362	329	1	3	—	—	227	116	191	3
30		**Ward No. 10**		**216**	**216**	**1,275**	**667**	**608**	**3**	**1**	—	—	**350**	**149**	**294**	**9**
31		Block 20		99	99	644	342	302	—	—	—	—	182	71	159	4
32		Block 21		117	117	631	325	306	3	1	—	—	168	78	135	5
33		**Ward No. 11**		**522**	**522**	**2,968**	**1,559**	**1,409**	**239**	**250**	**7**	**4**	**686**	**181**	**716**	**22**
34		Block 22		87	87	523	263	260	11	21	—	—	131	48	114	6
35		Block 23		101	103	633	347	286	35	29	—	—	182	47	144	1
36		Block 24		69	69	414	205	209	26	42	—	—	66	16	93	2
37		Block 25		101	101	566	306	260	12	6	—	—	151	43	140	2
38		Block 26		164	164	832	438	394	155	152	7	4	156	27	225	11
1	**V**	**CHHOTI SADRI TOWN**	**16.39**	**1,895**	**1,922**	**9,620**	**4,974**	**4,646**	**612**	**637**	**91**	**61**	**3189**	**1276**	**2408**	**280**
2		**Ward No. 1**		**198**	**198**	**968**	**480**	**488**	**127**	**145**	**9**	**5**	**252**	**55**	**265**	**89**
3		Block 1		82	82	443	229	214	87	91	9	5	119	28	122	82
4		Block 2		116	116	525	251	274	40	54	—	—	133	27	143	7
5		**Ward No. 2**		**206**	**215**	**989**	**543**	**446**	**16**	**14**	**10**	—	**268**	**80**	**280**	**8**
6		Block 3		56	63	223	134	89	12	12	10	—	92	27	80	7
7		Block 4		150	152	766	409	357	4	2	—	—	176	53	200	1
8		**Ward No. 3**		**155**	**155**	**751**	**401**	**350**	—	—	—	—	**294**	**110**	**175**	**4**
9		Block 5		155	155	751	401	350	—	—	—	—	294	110	175	4

WORKERS																				NON-WORKERS		Sl. No.
I		II		III		IV		V(a)		V(b)		VI		VII		VIII		IX		X		
M	F	M	F	M	F	M	F	M	F	M	F	M	F	M	F	M	F	M	F	M	F	
17	18	19	20	21	22	23	24	25	26	27	28	29	30	31	32	33	34	35	36	37	38	0
21	**1**	**33**	**5**	—	—	—	—	**2**	—	**39**	**1**	—	—	**94**	**1**	**15**	—	**45**	**8**	**307**	**489**	15
11	—	23	2	—	—	—	—	2	—	11	1	—	—	42	1	5	—	33	7	161	238	16
10	1	10	3	—	—	—	—	—	—	28	—	—	—	52	—	10	—	12	1	146	251	17
21	—	**3**	**1**	—	—	**2**	—	—	—	**34**	—	—	—	**68**	**1**	**3**	**1**	**66**	**6**	**302**	**435**	18
6	—	—	—	—	—	—	—	—	—	17	—	—	—	43	1	—	1	36	4	189	241	19
15	—	3	1	—	—	2	—	—	—	17	—	—	—	25	—	3	—	30	2	113	194	20
62	—	**8**	**2**	—	—	**9**	—	**2**	—	**49**	—	**4**	—	**107**	—	**12**	—	**55**	**2**	**341**	**632**	21
60	—	8	—	—	—	6	—	1	—	28	—	3	—	15	—	7	—	24	1	124	272	22
2	—	—	2	—	—	3	—	1	—	21	—	1	—	92	—	5	—	31	1	217	360	23
65	**12**	**13**	**15**	**1**	—	**12**	—	—	—	**53**	—	**7**	—	**40**	—	**15**	—	**66**	**24**	**330**	**477**	24
10	10	6	15	1	—	10	—	—	—	37	—	—	—	22	—	12	—	40	22	163	228	25
55	2	7	—	—	—	2	—	—	—	16	—	7	—	18	—	3	—	26	2	167	249	26
83	**4**	**18**	**4**	—	—	**1**	—	**16**	—	**77**	**1**	**9**	—	**54**	—	**17**	—	**98**	**3**	**339**	**622**	27
54	4	8	2	—	—	—	—	—	—	42	1	2	—	18	—	4	—	54	2	168	296	28
29	—	10	2	—	—	1	—	16	—	35	—	7	—	36	—	13	—	44	1	171	326	29
32	—	—	—	**7**	—	**2**	—	—	—	**40**	**5**	**6**	—	**97**	**1**	**7**	—	**103**	**3**	**373**	**599**	30
18	—	—	—	—	—	—	—	—	—	14	1	—	—	66	—	2	—	59	3	183	298	31
14	—	—	—	7	—	2	—	—	—	26	4	6	—	31	1	5	—	44	—	190	301	32
70	—	**6**	—	**17**	**1**	**12**	—	**46**	—	**140**	—	**36**	**1**	**140**	**1**	**81**	**5**	**168**	**14**	**843**	**1,387**	33
9	—	—	—	5	1	4	—	1	—	12	—	11	—	38	—	13	—	21	5	149	254	34
8	—	3	—	3	—	5	—	14	—	24	—	19	—	24	—	9	—	35	1	203	285	35
3	—	—	—	—	—	—	—	1	—	31	—	—	—	27	—	7	—	24	2	112	207	36
23	—	—	—	1	—	2	—	8	—	20	—	—	1	25	1	28	—	28	—	166	258	37
22	—	3	—	8	—	1	—	22	—	53	—	6	—	26	—	24	5	60	6	213	383	38
552	**31**	**194**	**171**	**22**	—	**2**	—	**263**	**38**	**289**	**4**	**81**	—	**459**	**5**	**103**	—	**443**	**31**	**2,566**	**4,366**	1
72	**6**	**42**	**79**	—	—	—	—	**6**	**1**	**39**	—	**46**	—	**17**	**3**	**14**	—	**29**	—	**215**	**399**	2
13	*5*	*36*	*77*	—	—	—	—	*3*	—	*14*	—	*40*	—	*2*	—	*5*	—	*9*	—	*107*	*132*	*3*
59	1	6	2	—	—	—	—	3	1	25	—	6	—	15	3	9	—	20	—	108	267	4
104	—	**20**	**5**	**1**	—	—	—	6	—	**48**	—	**2**	—	**37**	—	**15**	—	**47**	**3**	**263**	**438**	5
26	—	4	5	—	—	—	—	3	—	—	—	—	—	10	—	2	—	35	2	54	82	6
78	—	16	—	1	—	—	—	3	—	48	—	2	—	27	—	13	—	12	1	209	356	7
66	—	**5**	**2**	—	—	—	—	**2**	—	**29**	—	—	—	**41**	—	**2**	—	**30**	**2**	**226**	**346**	8
66	—	5	2	—	—	—	—	2	—	29	—	—	—	41	—	2	—	30	2	226	346	9

TOWN : V - CHHOTI SADRI, VI - BARI SADRI

Sl. No.	Code No.	U.A./Town/Ward/Block	Area (in Sq. Kms.)	Occupied Residential Houses	Households	TOTAL POPULATION			Scheduled Castes		Scheduled Tribes		Literate and Educated Persons		Total Workers (I-IX)	
						P	M	F	M	F	M	F	M	F	M	F
0	1	2	3	4	5	6	7	8	9	10	11	12	13	14	15	16
10		**Ward No. 4**		**173**	**175**	**909**	**471**	**438**	**45**	**50**	—	—	**277**	**138**	**211**	**4**
11		Block 6		173	175	909	471	438	45	50	—	—	277	138	211	4
12		**Ward No. 5**		**189**	**189**	**1,138**	**585**	**553**	**134**	**145**	**12**	**11**	**399**	**195**	**272**	**9**
13		Block 7		75	75	454	235	219	115	112	—	—	164	85	109	6
14		Block 8		114	114	684	350	334	19	33	12	11	235	110	163	3
15		**Ward No. 6**		**187**	**194**	**1,035**	**536**	**499**	**15**	**18**	—	—	**453**	**190**	**254**	**13**
16		Block 9		93	100	519	272	247	15	18	—	—	192	85	125	8
17		Block 10		94	94	516	264	252	—	—	—	—	261	105	129	5
18		**Ward No. 7**		**235**	**240**	**1,223**	**624**	**599**	**2**	**2**	—	—	**463**	**275**	**269**	**35**
19		Block 11		119	122	640	324	316	2	2	—	—	239	114	144	33
20		Block 12		116	118	583	300	283	—	—	—	—	224	161	125	2
21		**Ward No. 8**		**189**	**193**	**876**	**460**	**416**	**45**	**33**	**33**	**31**	**290**	**112**	**229**	**26**
22		Block 13		189	193	876	460	416	45	33	33	31	290	112	229	26
23		**Ward No. 9**		**363**	**363**	**1,731**	**874**	**857**	**228**	**230**	**27**	**14**	**493**	**121**	**453**	**92**
24		Block 14		195	195	974	478	496	87	92	—	—	303	77	255	56
25		Block 15		168	168	757	396	361	141	138	27	14	190	44	198	36
1	**VI**	**BARI SADRI TOWN**	**19.04**	**1,744**	**1,858**	**9,138**	**4,721**	**4,417**	**503**	**469**	**26**	**12**	**2592**	**1259**	**2230**	**132**
2		**Ward No. 1**		**187**	**225**	**1,155**	**611**	**544**	**25**	**12**	**16**	—	**342**	**105**	**253**	**4**
3		Block 1		86	95	506	245	261	10	9	—	—	147	58	103	4
4		Block 2		101	130	649	366	283	15	3	16	—	195	47	150	--
5		**Ward No. 2**		**191**	**191**	**1,016**	**503**	**513**	**19**	**21**	—	—	**140**	**208**	**249**	**6**
6		Block 3		91	91	450	219	231	—	—	—	—	63	73	110	2
7		Block 4		100	100	566	284	282	19	21	—	—	77	135	139	4
8		**Ward No. 3**		**207**	**220**	**1,174**	**583**	**591**	**20**	**14**	—	**3**	**344**	**164**	**283**	**3**
9		Block 5		115	128	642	320	322	15	9	—	3	199	99	158	2
10		Block 6		92	92	532	263	269	5	5	—	—	145	65	125	1
11		**Ward No. 4**		**109**	**109**	**613**	**299**	**314**	**27**	**23**	—	—	**200**	**140**	**134**	**1**
12		Block 7		109	109	613	299	314	27	23	—	—	200	140	134	1
13		**Ward No. 5**		**176**	**176**	**909**	**473**	**436**	**22**	**25**	**1**	**1**	**228**	**89**	**238**	**9**
14		Block 8		82	82	431	231	200	—	—	—	—	107	26	118	2
15		Block 9		94	94	478	242	236	22	25	1	1	121	63	120	7

WORKERS																		NON-WORKERS		Sl. No.
I		II		III		IV		V(a)		V(b)		VI		VII		VIII		IX		X		
M	F	M	F	M	F	M	F	M	F	M	F	M	F	M	F	M	F	M	F	M	F	
17	18	19	20	21	22	23	24	25	26	27	28	29	30	31	32	33	34	35	36	37	38	0
23	—	**21**	**3**	**2**	—	—	—	**34**	—	**40**	—	—	—	**48**	—	**9**	—	**34**	**1**	**260**	**434**	10
23	—	21	3	2	—	—	—	34	—	40	—	—	—	48	—	9	—	34	1	260	434	11
28	—	**52**	**8**	**10**	—	—	—	**48**	—	**25**	—	**7**	—	**71**	—	**15**	—	**16**	**1**	**313**	**544**	12
12	—	8	6	—	—	—	—	24	—	21	—	6	—	32	—	2	—	4	—	126	213	13
16	—	44	2	10	—	—	—	24	—	4	—	1	—	39	—	13	—	12	1	187	331	14
45	**2**	**2**	**6**	—	—	—	—	**51**	**1**	**41**	—	**2**	—	**36**	—	**16**	—	**61**	**4**	**282**	**486**	15
31	2	2	3	—	—	—	—	25	1	24	—	2	—	16	—	10	—	15	2	147	239	16
14	—	—	3	—	—	—	—	26	—	17	—	—	—	20	—	6	—	46	2	135	247	17
56	**9**	**4**	**9**	—	—	—	—	**18**	**11**	**22**	—	—	—	**100**	—	**5**	—	**64**	**6**	**355**	**564**	18
32	9	3	7	—	—	—	—	10	11	15	—	—	—	44	—	3	—	37	6	180	283	19
24	—	1	2	—	—	—	—	8	—	7	—	—	—	56	—	2	—	27	—	175	281	20
60	**7**	**5**	**9**	**7**	—	—	—	**42**	**7**	**12**	—	**2**	—	**37**	—	**12**	—	**52**	**3**	**231**	**390**	21
60	7	5	9	7	—	—	—	42	7	12	—	2	—	37	—	12	—	52	3	231	390	22
98	**7**	**43**	**50**	**2**	—	**2**	—	**56**	**18**	**33**	**4**	**22**	—	**72**	**2**	**15**	—	**110**	**11**	**421**	**765**	23
51	—	36	37	—	—	—	—	42	17	14	1	12	—	53	1	3	—	44	—	223	440	24
47	7	7	13	2	—	2	—	14	1	19	3	10	—	19	1	12	—	66	11	198	325	25
322	**15**	**112**	**22**	**11**	—	**1**	—	**357**	**57**	**159**	**3**	**129**	—	**616**	**3**	**108**	**1**	**415**	**31**	**2,491**	**4,285**	1
38	—	**27**	—	**5**	—	—	—	**21**	—	**6**	—	**25**	—	**52**	—	**7**	—	**72**	**4**	**358**	**540**	2
22	—	1	—	2	—	—	—	8	—	3	—	6	—	21	—	6	—	34	4	142	257	3
16	—	26	—	3	—	—	—	13	—	3	—	19	—	31	—	1	—	38	—	216	283	4
12	—	**2**	**1**	—	—	**1**	—	**33**	**1**	**32**	**1**	**5**	—	**122**	—	**9**	—	**33**	**3**	**254**	**507**	5
9	—	—	—	—	—	—	—	13	—	22	—	—	—	41	—	3	—	22	2	109	229	6
3	—	2	1	—	—	1	—	20	1	10	1	5	—	81	—	6	—	11	1	145	278	7
77	—	**6**	**1**	—	—	—	—	**49**	—	**13**	—	**14**	—	**87**	—	**7**	—	**30**	**2**	**300**	**588**	8
15	—	5	1	—	—	—	—	44	—	3	—	14	—	56	—	5	—	16	1	162	320	9
62	—	1	—	—	—	—	—	5	—	10	—	—	—	31	—	2	—	14	1	138	268	10
12	—	—	—	—	—	—	—	**22**	—	**7**	—	**4**	—	**53**	—	**4**	—	**32**	**1**	**165**	**313**	11
12	—	—	—	—	—	—	—	22	—	7	—	4	—	53	—	4	—	32	1	165	313	12
54	**3**	**25**	**3**	—	—	—	—	**60**	**1**	**7**	—	**25**	—	**41**	**1**	**11**	—	**15**	**1**	**235**	**427**	13
10	—	23	—	—	—	—	—	45	1	4	—	12	—	12	—	3	—	9	1	113	198	14
44	3	2	3	—	—	—	—	15	—	3	—	13	—	29	1	8	—	6	—	122	229	15

TOWN : VI - BARI SADRI, VII - PRATAPGARH

Sl. No.	Code No.	U.A./Town/Ward/Block	Area (in Sq. Kms.)	Occupied Residential Houses	Households	TOTAL POPULATION			Scheduled Castes		Scheduled Tribes		Literate and Educated Persons		Total Workers (I-IX)	
						P	M	F	M	F	M	F	M	F	M	F
0	1	2	3	4	5	6	7	8	9	10	11	12	13	14	15	16
16		**Ward No. 6**		**173**	**179**	**907**	**496**	**411**	**73**	**69**	**3**	**—**	**285**	**121**	**223**	**5**
17		Block 10		73	79	414	215	199	18	15	3	—	103	77	108	4
18		Block 11		100	100	493	281	212	55	54	—	—	182	44	115	1
19		**Ward No. 7**		**255**	**291**	**1,234**	**662**	**572**	**19**	**19**	**—**	**—**	**448**	**223**	**305**	**34**
20		Block 12		148	155	718	386	332	3	1	—	—	246	108	168	25
21		Block 13		107	136	516	276	240	16	18	—	—	202	115	137	9
22		**Ward No. 8**		**289**	**290**	**1,359**	**700**	**659**	**285**	**277**	**6**	**8**	**330**	**50**	**371**	**56**
23		Block 14		145	145	667	352	315	79	69	6	8	171	37	174	41
24		Block 15		144	145	692	348	344	206	208	—	—	159	13	197	15
25		**Ward No. 9**		**157**	**169**	**771**	**394**	**377**	**13**	**9**	**—**	**—**	**275**	**159**	**174**	**14**
26		Block 16		92	100	439	219	220	2	1	—	—	176	107	102	1
27		Block 17		65	69	332	175	157	11	8	—	—	99	52	72	13
1	VII	**PRATAPGARH TOWN**	**12.80**	**3,270**	**3,293**	**17,402**	**9,005**	**8,397**	**585**	**562**	**158**	**48**	**5783**	**3367**	**4048**	**424**
2		**Ward No. 1**		**298**	**302**	**1,419**	**723**	**696**	**113**	**113**	**12**	**5**	**430**	**226**	**330**	**83**
3		Block 1		101	104	480	244	236	59	60	3	1	134	48	110	30
4		Block 2		67	67	326	162	164	33	33	4	1	101	58	83	22
5		Block 3		130	131	613	317	296	21	20	5	3	195	120	137	31
6		**Ward No. 2**		**234**	**246**	**1,240**	**639**	**601**	**53**	**41**	**4**	**5**	**477**	**314**	**277**	**58**
7		Block 4		98	98	517	262	255	51	40	4	5	168	95	112	50
8		Block 5		66	78	406	218	188	2	1	—	—	179	120	92	1
9		Block 6		70	70	317	159	158	—	—	—	—	130	99	73	7
10		**Ward No. 3**		**259**	**264**	**1,298**	**671**	**627**	**11**	**9**	**—**	**—**	**482**	**336**	**331**	**29**
11		Block 7		88	92	448	233	215	10	9	—	—	161	92	102	6
12		Block 8		118	119	643	339	304	—	—	—	—	239	174	177	14
13		Block 9		53	53	207	99	108	1	—	—	—	82	70	52	9
14		**Ward No. 4**		**230**	**231**	**1,404**	**711**	**693**	**—**	**—**	**—**	**—**	**546**	**384**	**297**	**19**
15		Block 10		74	75	409	214	195	—	—	—	—	165	104	89	8
16		Block 11		83	83	470	224	246	—	—	—	—	181	129	89	7
17		Block 12		73	73	525	273	252	—	—	—	—	200	151	119	4
18		**Ward No. 5**		**239**	**239**	**1,170**	**591**	**579**	**—**	**—**	**—**	**—**	**424**	**280**	**241**	**16**
19		Block 13		90	90	446	217	229	—	—	—	—	151	97	85	7
20		Block 14		149	149	724	374	350	—	—	—	—	273	183	156	9

WORKERS																				NON-WORKERS		Sl. No.
I		II		III		IV		V(a)		V(b)		VI		VII		VIII		IX		X		
M	F	M	F	M	F	M	F	M	F	M	F	M	F	M	F	M	F	M	F	M	F	
17	18	19	20	21	22	23	24	25	26	27	28	29	30	31	32	33	34	35	36	37	38	0
44	—	**5**	**1**	**3**	—	—	—	**33**	**2**	**31**	**1**	**17**	—	**56**	—	**3**	—	**31**	**1**	**273**	**406**	16
30	—	3	1	3	—	—	—	5	2	9	—	16	—	33	—	2	—	7	1	107	195	17
14	—	2	—	—	—	—	—	28	—	22	1	1	—	23	—	1	—	24	—	166	211	18
4	—	**11**	—	—	—	—	—	**55**	**24**	**33**	—	**1**	—	**85**	**1**	**27**	—	**89**	**9**	**357**	**538**	19
4	—	10	—	—	—	—	—	51	24	18	—	—	—	40	1	7	—	38	—	218	307	20
—	—	1	—	—	—	—	—	4	—	15	—	1	—	45	—	20	—	51	9	139	231	21
75	**12**	**32**	**14**	**3**	—	—	—	**59**	**17**	**22**	**1**	**38**	—	**51**	**1**	**31**	**1**	**60**	**10**	**329**	**603**	22
38	9	5	3	1	—	—	—	32	17	6	1	2	—	34	—	10	—	46	10	178	274	23
37	3	27	11	2	—	—	—	27	—	16	—	36	—	17	1	21	1	14	—	151	329	24
6	—	**4**	**2**	—	—	—	—	**25**	**12**	**8**	—	—	—	**69**	—	**9**	—	**53**	—	**220**	**363**	25
2	—	2	1	—	—	—	—	12	—	1	—	—	—	50	—	6	—	29	—	117	219	26
4	—	2	1	—	—	—	—	13	12	7	—	—	—	19	—	3	—	24	—	103	144	27
218	**15**	**68**	**27**	**48**	**1**	**2**	—	**425**	**113**	**434**	**22**	**145**	**6**	**1198**	**32**	**251**	**1**	**1259**	**207**	**4,957**	**7,973**	1
19	**4**	**7**	—	**10**	**1**	—	—	**43**	**20**	**22**	**10**	**3**	—	**75**	**4**	**14**	—	**137**	**44**	**393**	**613**	2
3	—	6	—	5	—	—	—	20	6	5	3	—	—	12	—	2	—	57	21	134	206	3
8	3	—	—	5	1	—	—	17	7	4	2	1	—	23	2	2	—	23	7	79	142	4
8	1	1	—	—	—	—	—	6	7	13	5	2	—	40	2	10	—	57	16	180	265	5
2	—	**4**	**8**	**2**	—	—	—	**64**	**36**	**16**	—	**3**	—	**111**	**1**	**10**	—	**65**	**13**	**362**	**543**	6
2	—	4	8	2	—	—	—	42	36	4	—	2	—	27	—	3	—	26	6	150	205	7
—	—	—	—	—	—	—	—	12	—	5	—	—	—	52	—	1	—	22	1	126	187	8
—	—	—	—	—	—	—	—	10	—	7	—	1	—	32	1	6	—	17	6	86	151	9
9	**1**	**4**	—	**7**	—	—	—	**44**	**6**	**19**	—	**32**	—	**75**	**5**	**16**	—	**125**	**17**	**340**	**598**	10
1	—	—	—	7	—	—	—	—	—	19	—	1	—	20	—	4	—	50	6	131	209	11
6	1	4	—	—	—	—	—	32	2	—	—	30	—	38	5	11	—	56	6	162	290	12
2	—	—	—	—	—	—	—	12	4	—	—	1	—	17	—	1	—	19	5	47	99	13
4	**1**	**1**	—	**5**	—	—	—	**33**	**2**	**37**	**3**	**10**	—	**122**	**3**	**7**	—	**78**	**10**	**414**	**674**	14
1	1	—	—	—	—	—	—	13	—	9	—	—	—	35	1	2	—	29	6	125	187	15
—	—	—	—	—	—	—	—	15	2	11	—	3	—	32	1	1	—	27	4	135	239	16
3	—	1	—	5	—	—	—	5	—	17	3	7	—	55	1	4	—	22	—	154	248	17
5	**1**	**1**	—	—	—	—	—	**15**	—	**20**	**2**	**1**	—	**114**	**1**	**5**	—	**80**	**12**	**350**	**563**	18
1	1	—	—	—	—	—	—	4	—	1	—	—	—	46	—	2	—	31	6	132	222	19
4	—	1	—	—	—	—	—	11	—	19	2	1	—	68	1	3	—	49	6	218	341	20

TOWN : VII - PRATAPGARH

Sl. No.	Code No.	U.A./Town/Ward/Block	Area (in Sq. Kms.)	Occupied Residential Houses	Households	TOTAL POPULATION			Scheduled Castes		Scheduled Tribes		Literate and Educated Persons		Total Workers (I-IX)	
						P	M	F	M	F	M	F	M	F	M	F
0	1	2	3	4	5	6	7	8	9	10	11	12	13	14	15	16
21		**Ward No. 6**		**230**	**230**	**1,364**	**670**	**694**	—	—	—	—	**469**	**422**	**265**	**1**
22		Block 15		105	105	612	326	286	—	—	—	—	230	128	135	11
23		Block 16		125	125	752	344	408	—	—	—	—	239	294	130	2
24		**Ward No. 7**		**249**	**250**	**1,401**	**737**	**664**	—	—	—	—	**541**	**332**	**329**	**6**
25		Block 17		63	64	335	169	166	—	—	—	—	137	94	76	4
26		Block 18		127	127	712	368	344	—	—	—	—	256	145	167	2
27		Block 19		59	59	354	200	154	—	—	—	—	148	93	86	—
28		**Ward No. 8**		**272**	**272**	**1,391**	**714**	**677**	**65**	**57**	—	—	**468**	**251**	**322**	**27**
29		Block 20		178	178	940	478	462	51	46	—	—	321	196	199	12
30		Block 21		94	94	451	236	215	14	11	—	—	147	55	123	15
31		**Ward No. 9**		**292**	**292**	**1,588**	**812**	**776**	**22**	**18**	—	—	**507**	**259**	**396**	**25**
32		Block 22		112	112	605	307	298	5	1	—	—	232	132	147	4
33		Block 23		70	70	381	191	190	17	17	—	—	83	22	97	7
34		Block 24		110	110	602	314	288	—	—	—	—	192	105	152	14
35		**Ward No. 10**		**318**	**318**	**1,719**	**903**	**816**	**16**	**21**	**21**	**1**	**439**	**179**	**432**	**34**
36		Block 25		146	146	800	405	395	3	3	—	—	139	21	201	26
37		Block 26		90	90	481	249	232	—	—	—	—	149	103	100	2
38		Block 27		82	82	438	249	189	13	18	21	1	151	55	131	6
39		**Ward No. 11**		**649**	**649**	**3,408**	**1,834**	**1,574**	**305**	**303**	**121**	**37**	**1000**	**384**	**828**	**114**
40		Block 28		51	51	236	121	115	1	1	—	—	82	33	71	11
41		Block 29		134	134	695	370	325	13	11	—	—	272	138	180	10
42		Block 30		125	125	623	311	312	72	72	—	—	190	97	137	7
43		Block 31		88	88	506	254	252	87	90	2	4	113	39	111	32
44		Block 32		118	118	530	276	254	45	50	5	1	129	51	134	39
45		Block 33		133	133	818	502	316	87	79	114	32	214	26	195	15

WORKERS																				NON-WORKERS		Sl. No.
I		II		III		IV		V(a)		V(b)		VI		VII		VIII		IX		X		
M	F	M	F	M	F	M	F	M	F	M	F	M	F	M	F	M	F	M	F	M	F	
17	18	19	20	21	22	23	24	25	26	27	28	29	30	31	32	33	34	35	36	37	38	0
5	**1**	—	—	—	—	—	—	**15**	**1**	**48**	—	**5**	—	**142**	—	**3**	—	**47**	**11**	**405**	**681**	21
5	1	—	—	—	—	—	—	15	1	20	—	—	—	54	—	3	—	38	9	191	275	22
—	—	—	—	—	—	—	—	—	—	28	—	5	—	88	—	—	—	9	2	214	406	23
17	—	—	—	—	—	—	—	**51**	—	**17**	**1**	—	—	**132**	—	**26**	—	**86**	**5**	**408**	**658**	24
2	—	—	—	—	—	—	—	10	—	5	—	—	—	34	—	5	—	20	4	93	162	25
13	—	—	—	—	—	—	—	27	—	11	1	—	—	60	—	12	—	44	1	201	342	26
2	—		—	—	—	—	—	14	—	1	—	—	—	38	—	9	—	22	—	114	154	27
22	**3**	**1**	—	**1**	—	—	—	**36**	**3**	**44**	**2**	**12**	**4**	**92**	**2**	**13**	—	**101**	**13**	**392**	**650**	28
10	1	—	—	—	—	—	—	24	—	35	2	5	4	61	—	3	—	61	5	279	450	29
12	2	1	—	1	—	—	—	12	3	9	—	7	—	31	2	10	—	40	8	113	200	30
44	**1**	**31**	**7**	—	—	—	—	**24**	**1**	**49**	**2**	**24**	—	**109**	**1**	**23**	—	**92**	**13**	**416**	**751**	31
1	—	—	—	—	—	—	—	3	—	19	—	3	—	64	1	14	—	43	3	160	294	32
18	—	27	5	—	—	—	—	10	1	3	1	7	—	16	—	2	—	14	—	94	183	33
25	1	4	2	—	—	—	—	11	—	27	1	14	—	29	—	7	—	35	10	162	274	34
29	—	**6**	**1**	**7**	—	—	—	**38**	**15**	**73**	**1**	**41**	**1**	**72**	**9**	**44**	—	**122**	**7**	**471**	**782**	35
21	—	4	1	3	—	—	—	28	13	32	1	16	—	35	9	25	—	37	2	204	369	36
8	—	1	—	1	—	—	—	—	—	26	—	18	1	15	—	11	—	20	1	149	230	37
—	—	1	—	3	—	—	—	10	2	15	—	7	—	22	—	8	—	65	4	118	183	38
62	**3**	**13**	**11**	**16**	—	**2**	—	**62**	**29**	**89**	**1**	**14**	**1**	**154**	**6**	**90**	**1**	**326**	**62**	**1,006**	**1,460**	39
3	—	—	—	—	—	—	—	15	8	2	—	4	—	18	2	15	—	14	1	50	104	40
8	—	3	1	—	—	—	—	7	1	19	1	4	1	52	—	27	1	60	5	190	315	41
9	1	1	—	—	—	2	—	2	—	29	—	—	—	33	—	13	—	48	6	174	305	42
2	1	—	—	2	—	—	—	18	3	8	—	2	—	18	2	7	—	54	26	143	220	43
7	—	7	10	—	—	—	—	20	17	11	—	4	—	17	2	22	—	46	10	142	215	44
33	1	2	—	14	—	—	—	—	—	20	—	—	—	16	—	6	—	104	14	307	301	45

APPENDICES

APPENDIX–I

LIST OF SCHEDULED CASTES AND SCHEDULED TRIBES FOR RAJASTHAN

List of Scheduled Castes and Scheduled Tribes for reorganised Rajasthan State according to the Scheduled Castes and Scheduled Tribes Lists (Modification) Order, 1956 issued by the President of India.

SCHEDULED CASTES

1. Throughout the State except Ajmer district, Abu Road taluka of Sirohi district and Sunel Tappa of Jhalawar district :—

1. Adi Dharmi
2. Aheri
3. Badi
4. Bagri
5. Bairwa or Berwa
6. Bajgar
7. Balai
8. Bansphor
9. Bargi, Vargi or Birgi.
10. Bawaria
11. Bedia or Beria
12. Bhand
13. Bhangi
14. Bidakia
15. Bola
16. Chamar, Bhambhi, Jatav, Jatia, Mochi, Raidass, Raigar or Ramdasia.
17. Chandal
18. Chura
19. Dabgar
20. Dhankia
21. Dheda
22. Dome
23. Gandia
24. Garancha Mehtar or Gancha
25. Garo, Garura or Gurda
26. Gavaria
27. Godhi
28. Jingar
29. Kalbelia
30. Kamad or Kamadia
31. Kanjar
32. Kapadia Sansi
33. Khangar
34. Khatik
35. Koli or Kori
36. Kooch Band
37. Koria
38. Kunjar
39. Madari or Bazigar
40. Majhabi
41. Megh or Meghwal
42. Mehar
43. Mehtar
44. Nut
45 Pasi
46. Rawal
47. Salvi
48. Sansi
49. Santia
50. Sarbhangi
51. Sargara
52. Singiwala
53. Thori or Nayak
54. Tirgar
55. Valmiki

2. In Ajmer district :—

1. Aheri
2. Bagri
3. Balai
4. Bambhi
5. Bansphod
6. Baori
7. Bargi
8. Bazigar
9. Bhangi
10. Bidakia
11. Chamar, Jatava, Jatia, Mochi or Raigar.
12. Dabgar
13. Dhanak
14. Dhed
15. Dhobi
16. Dholi
17. Dom
18. Garoda
19. Gancha
20. Kabirpanthi
21. Kalbelia
22. Khangar
23. Khatik
24. Koli
25. Koria
26. Kuchband
27. Mahar
28. Meghwal
29. Nat
30. Pasi
31. Rawal
32. Sarbhangi
33. Sargara
34. Satia
35. Thori
36. Tirgar
37. Kanjar
38. Sansi

3. In Abu Road Taluka of Sirohi district:—

1. Ager
2. Bakad or Bant
3. Bhambi, Bhambhi, Asadaru, Asodi, Chamadia, Chamar, Chambhar, Chamgar, Haralayya, Harali, Khalpa, Machigar, Mochigar, Madar, Madig, Telegu Mochi, Kamati Mochi, Ranigar, Rohidas, Rohit or Samgar.
4. Bhangi, Mehtar, Olgana, Rukhi, Malkana, Halalkhor, Lalbegi, Balmiki , Korar or Zadmalli.
5. Chalvadi or Channayya
6. Chenna Dasar or Holaya Dasar
7. Dhor, Kakkayya or Kankayya.
8. Garoda or Garo
9. Halleer
10. Halsar, Haslar, Hulasvar or Halasvar.
11. Holar or Valhar
12. Holaya or Holer
13. Lingader
14. Mahar, Taral or Dhegu Megu
15. Mahyavanshi, Dhed, Vankar or Maru Vankar.
16. Mang, Matang or Minimadig.
17. Mang-Garudi
18. Meghval or Menghvar
19. Mukri
20. Nadia or Hadi
21. Pasi
22. Shenva, Chenva, Sedma or Ravat.
23. Tirgar or Tirbanda
24. Turi

4. In Sunel Tappa of Jhalawar district :—

1. Bagri or Bagdi
2. Balai
3. Banchada
4. Barahar or Basod
5. Bargunda
6. Bedia
7. Bhangi or Mehtar
8. Bhanumati
9. Chamar, Bairwa, Bhambi, Jatav, Mochi, or Regar.
10. Chidar
11. Dhanuk
12. Dhed
13. Dom
14. Kanjar
15. Khatik
16. Koli or Kori
17. Kotwal
18. Mahar
19. Mang or Mang Garodi
20. Meghwal
21. Nat, Kalbelia or Sapera
22. Pardhi
23. Pasi
24. Sansi
25. Zamral

SCHEDULED TRIBES

1. Throughout the State except Ajmer district, Abu Road taluka of Sirohi district and Sunel Tappa of Jhalawar district :—

1. Bhil
2. Bhil Mina
3. Damor, Damaria
4. Garasia (excluding Rajput Garasia)
5. Mina
6. Sehria, Sahariya

2. In Ajmer district :—

1. Bhil
2. Bhil Mina

3. In Abu Road Taluka of Sirohi district :—

1. Barda
2. Bavacha or Bamcha
3. Bhil, including Bhil Garasia, Dholi Bhil, Dungri Bhil, Dungri Garasia, Mewasi, Bhil, Rawal Bhil, Tadvi Bhil, Bhagalia, Bhilala, Pawra, Vasava and Vasave.
4. Chodhara
5. Dhanka, including Tadvi, Tetaria and Valvi.
6. Dhodia
7. Dubla, including Talavia or Halpati.
8. Gamit or Gamta or Gavit, including Mavchi, Padvi, Vasava, Vasave and Valvi.
9. Gond or Rajgond
10. Kathodi or Kathari, including Dhor Kathodi or Dhor Katkari and Son Kathodi or Son Katkari.
11. Kokna, Kokni, Kukna
12. Koli Dhor, Tokre Koli, Kolcha or Kolgha
13. Naikda or Nayaka, including Cholivala Nayaka, Kapadia Nayaka, Mota Nayaka, and Nana Nayaka.
14. Pardhi, including Advichincher and Phanse Pardhi
15. Patelia
16. Pomla
17. Rathawa
18. Varli
19. Vitolia, Kotwalia or Barodia.

4. In Sunel Tappa of Jhalawar district :—

1. Gond
2. Korku
3. Seharia

APPENDIX-II

PRIMARY CENSUS ABSTRACT FOR SPECIAL CHARGE

Sl. No.	Name of Special Charge	Area	Occupied Residential Houses	Households	TOTAL POPULATION			Scheduled Castes		Scheduled Tribes		Literate and Educated Persons		Total Workers (I-IX)	
					P	M	F	M	F	M	F	M	F	M	F
1	2	3	4	5	6	7	8	9	10	11	12	13	14	15	16
1.	Birla Cement Factory, Chittaurgarh		337	341	1,174	678	496	48	39	—	—	389	184	423	16

Sl. No.	WORKERS																				NON-WORKERS	
	I		II		III		IV		V(a)		V(b)		VI		VII		VIII		IX		X	
	M	F	M	F	M	F	M	F	M	F	M	F	M	F	M	F	M	F	M	F	M	F
1	17	18	19	20	21	22	23	24	25	26	27	28	29	30	31	32	33	34	35	36	37	38
1.	1	—	—	—	—	—	—	—	1	—	—	—	—	—	1	—	1	—	419	16	255	480

Note :—Special Charge Birla Cement Factory Chittaurgarh—Located in tehsil Chittaurgarh-village Chanderiya Code No. 34 (Block No. 219) and tehsil Gangrar-village Pootholi Code No. 156 (Block Nos. 188 to 191).

SECTION III

COMMON APPENDICES & MAPS

(MAPS IN A SUPPLEMENT)

APPENDIX-I

ALPHABETICAL LIST OF TOWNS AND VILLAGES

PART-A : TOWNS

Sl. No.	Code No.	Name of Town		Page No. TD	Page No. PCA
1	VI	Bari Sadri	बड़ी सादड़ी	2—4 (b)	128
2	I	Begun	बेगूं	2—4 (b)	118
3	V	Chhoti Sadri	छोटी सादड़ी	2—4 (b)	126
4	II	Chittaurgarh	चित्तौड़गढ़	2—4 (b)	120
5	III	Kapasan	कपासन	2—4 (b)	122
6	IV	Nimbahera	निम्बाहेड़ा	2—4 (b)	124
7	VII	Pratapgarh	प्रतापगढ़	2—4 (b)	130

PART-B : VILLAGES

Sl. No.	Code No.	Name of Village		Page No. VD	Page No. PCA
		1. RASHMI TEHSIL			
1	59	Achalpura	अचलपुरा	12	12
2	69	Adana	अडाना	12	12
3	34	Arni	आरनी	10	10
4	37	Bakhtawarpura	बख्तावरपुरा	10	10
5	1	Balwantpura	बलवंतपुरा	10	10
6	22	Baolas	बावलास	10	10
7	81	Baroo	बारु	12	12
8	7	Bassi	बस्सी	10	10
9	20	Bhalotan-ki-Kheri	भालोटां-की-खेड़ी	10	10
10	83	Bhatkheri	भटखेड़ी	12	12
11	77	Bheemgarh	भीमगढ़	12	12
12	35	Bhopalpura	भोपालपुरा	10	10
13	70	Chak Adana No. 1	चक अडाना नं० 1	12	12
14	72	Chak Adana No. 2	चक अडाना नं० 2	12	12
15	75	Chatawati	चटावटी	12	12
16	67	Chitoriya	चितोड़िया	12	12
17	21	Darba	दड़बा	10	10
18	6	Deopuri	देवपुरी	10	10
19	55	Depura	देपुरा	12	12
20	64	Depuriya	देपुरिया	12	12
21	28	Devipura	देवीपुरा	10	10
22	82	Dhangaliya-ka-Khera	धांगलिया-का-खेड़ा	12	12
23	66	Dindola	डिन्डोला	12	12
24	84	Dolatpura	दोलतपुरा	12	12
25	57	Gandraf	गंदरफ	12	12
26	18	Ganeshpura (Hada Khet)	गणेशपुरा (हाडा खेत)	10	10
27	54	Gegpura	गेगपुरा	12	12
28	42	Gokalpura	गोकलपुरा	10	12
29	31	Gopalpura Kalan	गोपालपुरा कलां	10	10
30	32	Gopalpura Khurd	गोपालपुरा खुर्द	10	10
31	29	Gudliya	गुडलिया	10	10
32	32	Gurjaniya	गुरजनिया	10	10
33	43	Hamerpura	हमेरपुरा	10	12
34	68	Haripura	हरीपुरा	12	12
35	56	Harnathpura	हरनाथपुरा	12	12
36	9	Heera Kheri	हीरा खेड़ी	10	10
37	19	Idanpura	इडनपुरा	10	10
38	50	Jadana	जाडाना	12	12
39	47	Jagpura	जगपुरा	12	12
40	73	Jawaharpura	जवाहरपुरा	12	12
41	74	Jawanpura	जवानपुरा	12	12
42	63	Kanpura	कानपुरा	12	12
43	36	Karas	कारास	10	10
44	76	Karee Thara	करी थड़ा	12	12
45	3	Karjiya	करजिया	10	10
46	25	Lalpura	लालपुरा	10	10
47	5	Lasadiya Kalan	लसाडिया कलां	10	10
48	49	Lasadiya Khurd	लसाडिया खुर्द	12	12
49	17	Lookdi	लूकडी	10	10
50	16	Mandpiya	मंडपिया	10	10
51	27	Manyas	मान्यास	10	10
52	41	Marmi	मरमी	10	12
53	13	Meda Kheri	मेदा खेड़ी	10	10
54	23	Mircha Kheri	मिरचा खेड़ी	10	10
55	40	Muroli	मुरोली	10	10
56	65	Nangpura	नगपुरा	12	12
57	80	Narayanpura	नारायणपुरा	12	12

APPENDIX–I–contd.

ALPHABETICAL LIST OF TOWNS AND VILLAGES

Sl. No.	Code No.	Name of Village		Page No. VD	Page No. PCA
58	14	Newariya	नेवरिया	10	10
59	60	Nolpura	नोलपुरा	12	12
60	24	Pahoona	पहूना	10	10
61	30	Pahooni	पहूनी	10	10
62	51	Panna Khera	पन्ना खेड़ा	12	12
63	61	Parmeshwarpura	परमेश्वरपुरा	12	12
64	79	Pavli	पावली	12	12
65	45	Punawata	पुनावता	10	12
66	52	Puthwadiya	पुठवाडिया	12	12
67	78	Raipuriya	रायपुरिया	12	12
68	8	Rampuriya	रामपुरिया	10	10
69	53	Rashmi	राशमी	12	12
70	10	Ratan Kheri	रतन खेड़ी	10	10
71	46	Ratna-ka-Khera	रतना-का-खेड़ा	12	12
72	2	Rewara	रेवाड़ा	10	10
73	48	Rood	रुद	12	12
74	4	Rooppura	रुपपुरा	10	10
75	71	Rughnathpura	रुघनाथपुरा	12	12
76	62	Samarwalon-ka-Khera	सामरवालों-का-खेड़ा	12	12
77	26	Sankhali	सांखली	10	10
78	58	Sawalpura	सावलपुरा	12	12
79	12	Sihana	सिहाणा	10	10
80	15	Solya	सोल्या	10	10
81	38	Somi	सोमी	10	10
82	11	Uncha	उंचा	10	10
83	39	Upreda	उपरेडा	10	10
84	44	Zalampura	जालमपुरा	10	12
		2. GANGRAR TEHSIL			
1	117	Ajoliyon-ka-Khera	आजोलियों-का-खेड़ा	18	18
2	80	Akodiya	आकोडिया	16	16
3	22	Amarpura	अमरपुरा	14	14
4	59	Amarpura	अमरपुरा	16	16
5	35	Ambon-ka-Jawasiya	आम्बों-का-जवासिया	14	14
6	133	Amra-ka-Khera	अमरा-का-खेड़ा	18	20
7	111	Anwal Hera	आंवल हेड़ा	18	18
8	33	Badliya	बड़लिया	14	14
9	57	Bakhtpura	बख्तपुरा	16	16
10	110	Baldarkha	बलदरखा	18	18
11	23	Bandanwara	बांदनवाड़ा	14	14
12	145	Banina	बानीणा	20	20
13	103	Bassi	बस्सी	18	18
14	31	Bhanpi	भानपी	14	14
15	17	Bhat Khera	भाट खेड़ा	14	14
16	135	Bhat Khera	भाट खेड़ा	18	20
17	147	Bhatwara Kalan	भटवाड़ा कलाँ	18	20
18	146	Bhatwara Khurd	भटवाड़ा खुर्द	18	20
19	119	Bhawanipura	भवानीपुरा	18	18
20	5	Bhawanipura @ Iriya Khera	भवानीपुरा उर्फ इरिया खेड़ा	12	14
21	113	Bheelya Khera	भील्या खेड़ा	18	18
22	104	Bhoocharton-ki-Kheri	भूचरतों-की-खेड़ी	18	18
23	99	Biharipura	बिहारीपुरा	18	18
24	116	Biliya	बिलिया	18	18
25	42	Bindoliya	बिन्दोलिया	14	16
26	102	Bobla Kalan	बोबला कलां	18	18
27	48	Boodh	बूढ़	14	16
28	150	Borda	बोरदा	20	20
29	20	Chandanpura	चन्दनपुरा	14	14
30	157	Chanderiya	चदेरिया	20	20
31	85	Chatra-ka-Khera	चतरा-का-खेड़ा	16	16
32	97	Chhapiya Kheri	छापिया खेड़ी	18	18
33	123	Chogawari	चोगावड़ी	18	18
34	62	Dadiya	दादिया	16	16
35	89	Dai Khera	दई खेड़ा	16	18
36	8	Danta-ka-Khera	दाँता-का-खेड़ा	14	14
37	44	Deoda	देवदा	14	16
38	131	Det	डेट	18	20
39	83	Dhantol	धांतोल	16	16
40	84	Dholi	धोली	16	16
41	136	Dhora	ढोड़ा	18	20
42	126	Dhunwaliya	धुंवालिया	18	18
43	82	Dhunwaliya	धुंवालिया	16	16
44	87	Duwawa	दुवावा	16	18
45	53	Eklingpura	एकलिंगपुरा	16	16
46	112	Eklingpura	एकलिंगपुरा	18	18
47	138	Era	एरा	18	20
48	47	Ganeshpura Kalan	गणेशपुरा कलां	14	16
49	60	Gangrar	गंगरार	16	16
50	46	Garwarsingh-ka-Khera	गरवरसिंह-का-खेड़ा	14	16
51	10	Gejra	गेजरा	14	14

APPENDIX–I–contd.

ALPHABETICAL LIST OF TOWNS AND VILLAGES

Sl No.	Code No.	Name of Village		Page No. VD	Page No. PCA
52	153	Geniya	गेणिया	20	20
53	108	Ghosundi	घोसुन्डी	18	18
54	66	Gowaliya	गोवलिया	16	16
55	6	Gulabpura,	गुलाबपुरा	14	14
56	140	Gurjaniya	गुरजनिया	18	20
57	49	Hamerpura	हमेरपुरा	14	16
58	52	Indora	इंदोरा	16	16
59	45	Jaisinghpura	जयसिंहपुरा	14	16
60	96	Jaisinghpura	जयसिंहपुरा	18	18
61	26	Jawalya Khera	जावल्या खेड़ा	14	14
62	63	Jeewa-Nayak-ka-Khera	जीवा-नायक-का-खेड़ा	16	16
63	71	Jitiyas	जितीयास	16	16
64	124	Jodhsingh-ka-Khera	जोधसिंह-का-खेड़ा	18	18
65	40	Jojaron-ka-Khera	जोजरों-का-खेड़ा	14	14
66	144	Kachnariya	कचनारिया	20	20
67	141	Karediya	करेडिया	20	20
68	21	Karlas	करलास	14	14
69	1	Kasedi	कासेडी	12	14
70	149	Kati	काटी	20	20
71	93	Kevdiya	केवडिया	16	18
72	51	Kharkhanda	खारखन्दा	16	16
73	72	Kherli	खेड़ली	16	16
74	121	Khutiya	खुटिया	18	18
75	127	Kishanpura	किशनपुरा	18	18
76	16	Kojoonda	कोजून्दा	14	14
77	73	Kunwaliya	कुवालिया	16	16
78	54	Kuratiya	कुरातिया	16	16
79	154	Ladupura	लाडुपुरा	20	20
80	69	Lakha-ka-Khera	लाखा-का-खेड़ा	16	16
81	70	Lala-ka-Khera	लाला-का-खेड़ा	16	16
82	67	Lalas	लालास	16	16
83	79	Lalooduda-ka-Khera	लालूदुदा-का-खेड़ा	16	16
84	15	Lalsinghji-ka-Khera	लालसिंहजी-का-खेड़ा	14	14
85	137	Lambiya	लाम्बिया	18	20
86	132	Laxmansinghji-ka-Khera	लक्ष्मणसिंहजी-का-खेड़ा	18	20
87	100	Laxmipura	लक्ष्मीपुरा	18	18
88	134	Laxmipura	लक्ष्मीपुरा	18	20
89	28	Leerdi Khera	लीरड़ी-खेड़ा	14	14
90	14	Mahtabsinghji-ka Khera	महताबसिंहजी-का-खेड़ा	14	14
91	32	Mandiya	माण्डपिया	14	14
92	68	Mansinghji-ka-Khera	मानसिंहजी-का-खेड़ा	16	16
93	129	Mansinghji-ka-Khera	मानसिंहजी-का-खेड़ा	18	18
94	92	Meghpura	मेघपुरा	16	18
94	118	Meri Khera	मेड़ी खेड़ा	18	18
96	39	Mewasa	मेवासा	14	14
97	94	Mewasa	मेवासा	16	18
98	64	Mokhampura	मोखमपुरा	16	16
99	58	Mokhamsinghji-ka-Khera	मोखमसिंहजी-का-खेड़ा	16	16
100	19	Moona-ka-Khera	मूणा-का-खेड़ा	14	14
101	125	Moorliya	मूरलिया	18	18
102	4	Moti-Bukan-ka-Khera	मोती-बुकन-का-खेड़ा	12	14
103	18	Motiyas	मोटलियास	14	14
104	115	Mungawa-ka-Khera	मुंगावा-का-खेड़ा	18	18
105	3	Naga-ka-Khera	नागा-का-खेड़ा	12	14
106	114	Nagri	नगरी	18	18
107	7	Nakshanpura @ *Talab Mayla Khera*	नकशानपुरा-उर्फ-तालाब-मायला-खेड़ा	14	14
108	36	Nangpura@Rathoron-ka-Khera	नंगपुरा-उर्फ-राठोड़ो-का-खेड़ा	14	14
109	148	Nati Khera	नाती खेड़ा	20	20
110	65	Naya Khera	नया खेड़ा	16	16
111	13	Naya Talab	नया तालाब	14	14
112	74	Neemri Khera	नीमड़ी खेड़ा	16	16
113	106	Negadiya Kalan	नेगडिया कलां	18	18
114	105	Negadiya Khurd	नेगडिया खुर्द	18	18
115	41	Nimbahera	निम्बाहेड़ा	14	16
116	128	Nola-ka-Khera	नोला-का-खेड़ा	18	18
117	95	Palka	पालका	16	18
118	75	Peepaliya Kalan	पीपलिया कलां	16	16
119	98	Peepaliya Khurd	पीपलिया खुर्द	18	18
120	81	Phaganiya	फागणिया	16	16
121	25	Phalodi	फलोदी	14	14
122	156	Pootholi	पूठोली	20	20
123	43	Raipuriya	रायपुरिया	14	16
124	27	*Rajyas*	राज्यास	14	14
125	50	Ranawaton-ka-Khera	राणावतों-का-खेड़ा	14	16
126	11	Rooppura @ Mal-ka-Khera	रुपपुरा-उर्फ-माल-का-खेड़ा	14	14
127	24	Rughnathpura	रुघनाथपुरा	14	14
128	61	Sadapura	सदापुरा	16	16

APPENDIX–I–contd.

ALPHABETICAL LIST OF TOWNS AND VILLAGES

Sl. No.	Code No.	Name of Village		Page No. VD	Page No. PCA
129	30	Sadas	साडास	14	14
130	12	Sadi	सादी	14	14
131	77	Salariya	सालरिया	16	16
132	155	Salera	सालेरा	20	20
133	86	Sandiya	सांडिया	16	18
134	109	Sangrampura	संग्रामपुरा	18	18
135	142	Sankron-ka-Khera	सांकड़ों-का-खेड़ा	20	20
136	152	Sanwata	सांवता	20	20
137	76	Saran	सारण	16	16
138	122	Semaliya	सेमलिया	18	18
139	37	Shambhupura @ Kala-ka-Khera	शम्भुपुरा उर्फ काला-का-खेड़ा	14	14
140	130	Shivpura	शिवपुरा	18	18
141	143	Sigola	सिगोला	20	20
142	91	Siyaliya	सियालिया	16	18
143	139	Sokadiya	सोकडिया	18	20
144	88	Sokya	सोक्या	16	18
145	56	Solankhiyon-ka-Khera	सोलंखियों-का-खेड़ा	16	16
146	101	Songar	सोनगर	18	18
147	107	Songaron-ki-Kheri	सोनगरों-की-खेड़ी	18	18
148	9	Soniyana	सोनियाना	14	14
149	55	Sudri	सुदरी	16	16
150	38	Suratsinghji-ka-Khera	सूरतसिंहजी-का-खेड़ा	14	14
151	29	Surjaniyas	सुरजनियास	14	14
152	120	Suwaniya	सुवाणिया	18	18
153	90	Suwawa	सुवावा	16	18
154	151	Taleri	तालेड़ी	20	20
155	34	Treshta	त्रेष्टा	14	14
156	78	Tumdiya	तुमडिया	16	16
157	2	Undwa	उन्डवा	12	14

3. BEGUN TEHSIL

1	47	Abhayapur	अभयपुर	22	22
2	357	Agra	आगरा	36	36
3	351	Ajpura	अजपुरा	36	36
4	15	Akoriya	आकोड़िया	20	20
5	127	Amalda	आमल्दा	26	26
6	51	Amarpura	अमरपुरा	22	22
7	219	Amarpura	अमरपुरा	30	30
8	327	Amarpura	अमरपुरा	34	34
9	430	Amarpura	अमरपुरा	38	40
10	83	Amartiya	अमरतिया	24	24
11	133	Amba	आम्बा	26	26
12	185	Amba	आम्बा	28	28
13	269	Amba	आम्बा	32	32
14	48	Amjhariya	आमझरिया	22	22
15	396	Amlat	अमलात	38	38
16	92	Anandpura	आनन्दपुरा	24	24
17	397	Anandpura	आनन्दपुरा	38	38
18	97	Andariya-ki-Jhonpariyan	अंदारिया की झोपड़ियां	24	24
19	360	Anira Kalan	अणीरा कलां	36	36
20	362	Anira Khurd	अणीरा खुर्द	36	36
21	203	Anoppura	अनोपपुरा	28	30
22	129	Anoppur	अनोपपुर	26	26
23	157	Anwal Hera	आँवल हेड़ा	26	26
24	444	Anwal Hera	आंवल हेड़ा	40	40
25	391	Arniya	अरनिया	38	38
26	398	Arniya	अरनिया	38	38
27	425	Arniya	अरनिया	38	40
28	389	Astaraliya	अस्तरालिया	38	38
29	210	Badanpura	बदनपुरा	30	30
30	172	Bag Pachhli Kheri	बाग पाछली खेड़ी	28	28
31	194	Bagpura	बागपुरा	28	28
32	423	Bagpura	बागपुरा	38	40
33	365	Baheliya	बहेलिया	36	36
34	437	Bakhari	बखारी	40	40
35	288	Bakhtpura	बख्तपुरा	32	34
36	431	Balaganj	बालागंज	40	40
37	274	Balapura	बालापुरा	32	32
38	256	Balechhan	बालेछां	32	32
39	429	Bal Kundi Kalan	बाल कुंडी कलां	38	40
40	428	Bal Kundi Khurd	बाल कुंडी खुर्द	38	40
41	213	Baman Hera	बामन हेड़ा	30	30
42	331	Bamboli Kalan	बम्बोरी कलां	34	36
43	376	Bambori Khurd	बम्बोरी खुर्द	36	38
44	322	Bana-ka-Khera	बणा-का-खेड़ा	34	34
45	101	Banda	बान्दा	24	24
46	388	Banda	बंदा	38	38
47	197	Bandan-ka-Rajpura	बन्दां-का-राजपुरा	28	30
48	179	Bande-ka-Ramnagar	बन्दे-का-रामनगर	28	28
49	75	Banora	बानोड़ा	24	24
50	4	Bara Khera	बड़ा खेड़ा	20	20
51	353	Bargaon	बड़गांव	36	36
52	103	Bari-ka-Khera	बड़ी-का-खेड़ा	24	24

APPENDIX–I–contd.

ALPHABETICAL LIST OF TOWNS AND VILLAGES

Sl. No.	Code No.	Name of Village		Page No VD	Page No PCA
53	458	Barkhera	बरखेड़ा	40	40
54	23	Barniyas	बरनियास	20	22
55	332	Barodiya	बड़ोदिया	34	36
56	426	Barodiya	बड़ोदिया	38	40
57	277	Baroliya	बाड़ोलिया	32	32
58	341	Barwan	बड़वन	36	36
59	63	Basotha	बासोठा	22	24
60	409	Bassi	बस्सी	38	38
61	109	Bassi Fatehpur	बस्सी फतेहपुर	24	26
62	440	Bawari Khera	बावड़ी खेड़ा	40	40
63	253	Beena-ka-Khera	बीना-का-खेड़ा	32	32
64	136	Bhachardi	भचरडी	26	26
65	173	Bhagwanpura	भगवानपुरा	28	28
66	328	Bhagwatpura	भगवतपुरा	34	34
67	270	Bhainsrorgarh	भैंसरोड़गढ़	32	32
68	411	Bhanda Kuri	भाण्डा कुड़ी	38	38
69	110	Bhanwariya Kalan	भंवारिया कलां	24	26
70	112	Bhanwariya Khurd	भंवारिया खुर्द	24	26
71	230	Bhat Khera Joona	भाट खेड़ा जूना	30	30
72	226	Bhat Khera Naya	भाट खेड़ा नया	30	30
73	284	Bhaupura	भाउपुरा	32	32
74	76	Bhawanipura	भवानीपुरा	24	24
75	286	Bhawanipura	भवानीपुरा	32	34
76	143	Bheelon-ki-Baithak	भीलों-की-बैठक	26	26
77	371	Bheempura	भीमपुरा	36	36
78	265	Bhoonjar Kalan	भूंजर कलां	32	32
79	267	Bhoonjar Khurd	भूंजर खुर्द	32	32
80	61	Bichhor	बिछोर	22	24
81	56	Bhoojra	बूजड़ा	22	22
82	233	Bora Kuri	बोरा कुड़ी	30	30
83	294	Borao	बोराव	32	34
84	218	Bor Baori	बोर बावड़ी	30	30
85	301	Bordan	बोरदां	34	34
86	196	Brijpura	ब्रजपुरा	28	30
87	148	Chain Singhji-ka-Rajpura	चैनसिंहजी-का-राजपुरा	26	26
88	393	Chak Baori-ka-Mal	चक-बावड़ी-माल	38	38
89	125	Chanchpur	चांचपुर	26	26
90	107	Chanda Kheri	चंदा खेड़ी	24	26
91	186	Charchha	चरछा	28	28
92	387	Charmi	चरमी	38	38
93	14	Chawandiya	चांवंडिया	20	20
94	82	Chawandiya	चावंडिया	24	24
95	222	Chechi	चेची	30	30
96	239	Chekli	चेकली	30	30
97	344	Chenpura	चेनपुरा	36	36
98	39	Chenpuriya	चेनपुरिया	22	22
99	144	Chhaliyon-ki-Baithak	छालियों-की-बैठक	26	26
100	368	Chhatarpura	छतरपुरा	36	36
101	3	Chhota Khera	छोटा खेड़ा	20	20
102	452	Chitoriya	चितोड़िया	40	40
103	11	Chomu	चोमु	20	20
104	7	Chosla	चोसला	20	20
105	369	Dabarwas	डाबरवास	36	36
106	408	Dariba	दरिबा	38	38
107	20	Daulatpura	दौलतपुरा	20	22
108	176	Daulatpura	दौलतपुरा	28	28
109	236	Dediya	देदिया	30	30
110	323	Deeppura	दीपपुरा	34	34
111	40	Dekri Khera	डेकड़ी खेड़ा	22	22
112	135	Delwalgarh	देलवालगढ़	24	26
113	58	Deolachh	देवलछ	22	22
114	282	Deopuriya	देवपुरिया	32	32
115	434	Deopuriya	देवपुरिया	40	40
116	72	Deoriya	देवरिया	24	24
117	167	Deoriya	देवरिया	26	26
118	204	Dhabaiji-ka-Khera	धाबाईजी-का-खेड़ा	28	28
119	231	Dhagancha	धागन्चा	30	30
120	292	Dhagan-Mau-Kalan	धागण-मऊ-कलां	32	34
121	307	Dhagan Mau Khurd	धागण मऊ खुर्द	32	34
122	254	Dhamaniya	धमनिया	32	32
123	171	Dhanora	धनोरा	28	28
124	377	Dhardi	धारडी	36	38
125	161	Dharla	धारला	32	32
126	235	Dharamdasji-ka-Khera	धर्मदास-जी-का-खेड़ा	30	30
127	380	Dhawad Kalan	धावद कलां	36	38
128	379	Dhawad Khurd	धावद खुर्द	36	38
129	240	Dhawra Kuri	धावड़ कुड़ी	39	30
130	385	Dholai	धोलाई	36	38
131	352	Dhuniya	धुनिया	32	32
132	229	Dobiyan	डोबियां	30	30
133	418	Dalpura	दौलपुरा	38	38

APPENDIX–I–contd.

ALPHABETICAL LIST OF TOWNS AND VILLAGES

Sl. No.	Code No.	Name of Village		Page No. VD	Page No. PCA
134	153	Dool Khera	दूल खेड़ा	26	28
135	443	Doongariya	डूंगरिया	40	40
136	193	Dorai	डोराई	28	28
137	456	Dotara	दोतड़ा	40	40
138	363	Dudi Talai	दुदी तलाई	36	36
139	19	Dugar	दुगार	20	22
140	384	Eklingpura	एकलिंगपुरा	36	38
141	337	Emti	एमती	34	36
142	52	Fatehpur	फतेहपुर	22	22
143	140	Fatehpur	फतेहपुर	26	26
144	237	Fatehpur @ Jhunjala Magri	फतेहपुर उर्फ झूजला मगरी	30	30
145	288	Galya Baori	गाल्या बावड़ी	30	30
146	198	Gandeliya	गन्देलिया	28	30
147	116	Ganeshpura	गणेशपुरा	26	26
148	299	Ganeshpura	गणेशपुरा	34	34
149	361	Ganeshpura	गणेशपुरा	36	36
150	338	Ganga-ka-Khera	गंगा-का-खेड़ा	34	36
151	150	Gangapur	गंगापुर	26	26
152	200	Garhwara	गढ़वाडा	28	30
153	67	Ghatabao	घटाबाव	22	24
154	245	Ghati	घाटी	30	32
155	463	Gilota	गिलोता	40	40
156	252	Giroriya	गिरोड़िया	32	32
157	41	Gopalpura	गोपालपुरा	22	22
158	79	Gopalpura	गोपालपुरा	24	24
159	177	Gopalpura	गोपालपुरा	28	28
160	302	Gopalpura	गोपालपुरा	34	34
161	433	Gopalpura	गोपालपुरा	40	40
162	390	Gopat	गोपत	38	38
163	262	Gorakiya	गोराकिया	32	32
164	98	Gorlan	गोरलां	24	24
165	448	Govindpura	गोविन्दपुरा	40	40
166	212	Govindpura	गोविन्दपुरा	30	30
167	413	Gujaron-ki-Morwan	गुजरों-की-मोरवन	38	38
168	170	Gulana	गुलाना	28	28
169	122	Gunta	गुणता	26	26
170	77	Gurha	गुढा	24	24
171	424	Gurha Khera	गुढ़ा खेड़ा	38	40
172	273	Hajipur	हाजीपुर	32	32
173	373	Hal Khera	हल खेड़ा	36	36
174	22	Hamepur	हमेपुर	20	22
175	416	Hamerganj	हमेरगंज	38	38
176	220	Hanutiya	हणुतिया	30	30
177	81	Hardeopura	हरदेवपुरा	24	24
178	34	Haripura	हरीपुरा	22	22
179	91	Haripura	हरीपुरा	24	24
180	183	Haripura	हरीपुरा	28	28
181	202	Haripura	हरीपुरा	28	30
182	248	Haripura	हरीपुरा	30	32
183	25	Haron-ka-Khera	हाड़ों-का-खेड़ा	20	22
184	415	Haron-ki-Morwan	हाड़ों-की-मोरवन	38	38
185	27	Harpura	हरपुरा	22	22
186	310	Hatoli	हतोली	34	34
187	31	Itawa	इटावा	22	22
188	407	Jogalya Rundi	जगल्या रुंडी	38	38
189	271	Jagpura	जगपुरा	32	32
190	123	Jainagar	जयनगर	26	26
191	305	Jainagar	जयनगर	34	34
192	214	Jaisinghpura	जयसिंहपुरा	30	30
193	128	Jalampura	जालमपुरा	26	26
194	250	Jalampura	जालमपुरा	30	32
195	318	Jalampura	जालमपुरा	34	34
196	375	Jalkhera	जालखेड़ा	36	36
197	195	Jalsagar	जलसागर	28	28
198	246	Jamboo Kuri	जाम्बू कुड़ी	30	32
199	238	Jandolya	जांदोल्या	30	30
200	406	Jaswantpura	जसवंतपुरा	38	38
201	420	Jawada	जावदा	38	38
202	139	Jawadiya Joona	जावदिया जूना	26	26
203	137	Jawadiya Naya	जावदिया नया	26	26
204	275	Jawara Kalan	जावरा कलां	32	32
205	276	Jawara Khurd	जावरा खुर्द	32	32
206	191	Jetpura	जेतपुरा	28	28
207	316	Jhalar Baori	झालर बावड़ी	34	34
208	325	Jharjhani	झरझणी	34	34
209	85	Jharol	झाड़ोल	24	24
210	445	Jheenkara	झीकरा	40	40
211	232	Jhonpariyan	झोंपड़ियां	30	30
212	342	Jhoojhoola	झूझूला	36	36
213	146	Jodha Patel-ki-Kheri	जोधा पटेल-की-खेड़ी	26	26
214	36	Jodhpuriya	जोधपुरिया	22	22
215	154	Jooni Begun	जूनी बेगूं	26	28
216	279	Kacholiyan	कचोलियां	32	32
217	130	Kadmali	कदमाली	26	26
218	249	Kajoriya	कजोड़िया	30	32

APPENDIX–I–contd.

ALPHABETICAL LIST OF TOWNS AND VILLAGES

Sl. No.	Code No.	Name of Village		Page No. VD	Page No. PCA
219	211	Kala Bar	काला बड़	30	30
220	313	Kala Khet	काला खेत	34	34
221	224	Kaldan	कालदां	30	30
222	209	Kalyanpura	कल्याणपुरा	30	30
223	247	Kalyanpura	कल्याणपुरा	30	32
224	300	Kalyanpura	कल्याणपुरा	34	34
225	80	Kanakpura	कनकपुरा	24	24
226	227	Kanthariya	कंथारिया	30	30
227	10	Kanwarpura	कंवरपुरा	20	20
228	436	Kanwarpura	कंवरपुरा	40	40
229	459	Kanwarpura	कंवरपुरा	40	40
230	1	Karakara	कड़ा कड़ा	20	20
231	378	Karanpura	करणपुरा	36	38
232	158	Karanpuriya	करणपुरिया	26	28
233	208	Karundiya	करुन्दिया	30	30
234	455	Kati	काटी	40	40
235	93	Katunda	कातुन्दा	24	24
236	320	Kelu Kheri	केलु खेड़ी	34	34
237	54	Kerpura	केरपुरा	22	22
238	392	Kerpura	केरपुरा	38	38
239	366	Kesha-ka-Khera	केशा-का-खेड़ा	36	36
240	298	Kesharpura	केशरपुरा	34	34
241	453	Kethoola	केथूला	40	40
242	417	Kewaron-ka-Luhariya	केवड़ों-का-लुहारिया	38	38
243	321	Khajupura	खाजुपुरा	34	34
244	268	Khalgaon	खालगांव	32	32
245	439	Khangarpura	खगारपुरा	40	40
246	419	Kharama	खाड़ामा	38	38
247	205	Khardi	खरडी	28	30
248	355	Kharnai	खरणाई	36	36
249	151	Khasa-ka-Khera	खासा-का-खेडा	26	28
250	382	Khati Khera	खाती खेड़ा	36	38
251	295	Khema-ka-Khera	खेमा-का-खेडा	32	34
252	435	Kherat	खेराट	40	40
253	346	Khera Veeran	खेड़ा वीरान	36	36
254	78	Kheri	खेड़ी	24	24
255	131	Kheri Anoppura	खेड़ी अनोपपुरा	26	26
256	335	Kherli	खेड़ली	34	36
257	119	Khermaliya	खेरमलिया	26	26
258	244	Khordiya	खोरडिया	30	32
259	264	Khumanganj	खुमानगंज	32	32
260	182	Khumawas	खुमावास	28	28
261	59	Kishangarh	किशनगढ़	22	22
262	84	Kishanpuriya	किशनपुरिया	24	24
263	259	Kishanpuriya	किशनपुरिया	32	32
264	152	Kishorpura	किशोरपुरा	26	28
265	319	Kishorpura	किशोरपुरा	34	34
266	8	Kitiyas	कितियास	20	20
267	350	Kolpura	कोलपुरा	36	36
268	272	Koriya Khal	कोड़िया खाल	32	32
269	330	Kotra	कोटड़ा	34	34
270	356	Kripapur @ Jamboo-decp-ka-Beera	कृपापुर उर्फ जाम्बूदीप-का-बिड़ा	36	36
271	449	Kua Khera	कुआ खेड़ा	40	40
272	199	Kulatiya Jooni	कुलाटिया जूनी	28	30
273	234	Kulatiya Nai	कुलाटिया नई	30	30
274	42	Kundaliya	कुन्डालिया	22	22
275	336	Kundaliya	कुन्डालिया	34	36
276	89	Kuratiya	कुरातिया	24	24
277	345	Kushalgarh	कुशलगढ़	36	36
278	293	Lachhmi Khera	लक्ष्मी खेडा	32	34
279	374	Ladpur	लाडपुर	36	36
280	192	Ladpura	लाडपुरा	28	28
281	343	Lasana	लसाना	36	36
282	450	Latoor	लटूर	40	40
283	178	Laxmiganj	लक्ष्मीगज	28	28
284	55	Laxmi Pura	लक्ष्मीपुरा	22	22
285	421	Laxmi Pura	लक्ष्मीपुरा	38	40
286	13	Leerdi	लीरडी	20	20
287	16	Lohariya	लोहारिया	20	22
288	311	Lohariya	लोहारिया	34	34
289	291	Lothiyala	लोठीयाला	32	34
290	73	Madhopur	माधोपुर	24	24
291	175	Madhopur	माधोपुर	28	28
292	49	Maheshra	महेशरा	22	22
293	184	Mahupura	महुपुरा	28	28
294	21	Makanpura	मकनपुरा	20	22
295	60	Makhanganj	माखनगज	22	22
296	404	Malgarh	मालगढ़	38	38
297	6	Mali Khera	माली खेडा	20	20
298	427	Mal Khera	माल खेडा	38	40
299	329	Malpura	मालपुरा	34	34
300	53	Mandawari	मण्डावरी	22	22
301	126	Mandawari	मण्डावरी	26	26
302	308	Mandesra	मंडेसरा	34	34

APPENDIX–I–contd.

ALPHABETICAL LIST OF TOWNS AND VILLAGES

Sl. No.	Code No.	Name of Village		Page No. VD	Page No. PCA
303	181	Mankeshar	मनकेशर	28	28
304	367	Manoli	मानोली	36	36
305	324	Manpura	मानपुरा	34	34
306	464	Manya Kheri	मान्याखेड़ी	40	40
307	156	Marawada	मड़ावदा	26	28
308	111	Marna	मारना	24	26
309	386	Matasara	मातासरा	38	38
310	447	Mawada	मवादा	40	40
311	94	Megh Niwas	मेघ निवास	24	24
312	255	Megh Niwas	मेघ निवास	32	32
313	180	Meghpura	मेघपुरा	28	28
314	438	Meghpura	मेघपुरा	40	40
315	162	Menal	मेनाल	28	28
316	333	Menpura	मेनपुरा	34	36
317	441	Menpura	मेनपुरा	40	40
318	381	Mohanpura	मोहनपुरा	36	38
319	461	Mohna	मोहना	40	40
320	395	Mordi	मोरडी	38	38
321	312	Morthuka	मोरठुका	34	34
322	5	Motipura	मोतीपुरा	20	20
323	399	Motipura	मोतीपुरा	38	38
324	12	Murliya	मुरलिया	20	20
325	71	Muroli	मुरोली	24	24
326	50	Nahargarh	नाहरगढ़	22	22
327	260	Nahargarh	नाहरगढ़	32	32
328	326	Nai-ki-Talai	नाई-की-तलाई	34	34
329	62	Nal	नाल	22	24
330	347	Nali	नली	36	36
331	69	Nandwai	नंदवई	22	24
332	306	Nangpura	नंगपुरा	34	34
333	403	Narayanpura	नारायणपुरा	38	38
334	74	Narsinghpura	नरसिंहपुरा	24	24
335	266	Nasera	नासेरा	32	32
336	28	Nathawaton-ka-Khera	नाथावतों-का-खेड़ा	22	22
337	96	Nathooramji-ka-Khera	नाथूरामजी-का-खेड़ा	24	24
338	223	Nayagoan	नयागाँव	30	30
339	99	Nayagoan Chauhanon Ka	नयागांव चौहानों का	24	24
340	141	Neeladehi	नीलादेही	26	26
341	278	Neem-ka-Khera	नीम-का-खेड़ा	32	32
342	400	Neem-ka-Khera	नीम-का-खेड़ा	38	38
343	87	Neemoda	नीमोदा	24	24
344	422	Neemoda	नीमोदा	38	40
345	432	Neemri	नीमड़ी	40	40
346	66	Niliya	निलिया	22	24
347	358	Ogadiya	ओगदिया	36	36
348	117	Pachhunda	पाच्छुन्दा	26	26
349	121	Palana-ka-Ram Nagar	पलाना-का-राम नगर	26	26
350	115	Palanpur	पालनपुर	24	26
351	160	Palka	पालका	26	28
352	132	Pandooriya	पन्डूरिया	26	26
353	314	Parajar Khurd	पाड़ाजर खुर्द	34	34
354	348	Paral Banda	पाडल बन्दा	36	36
355	145	Parawas	पाड़ावास	26	26
356	168	Parkhya Kheri	परख्या खेड़ी	28	28
357	410	Parlai Khurd	परलाई खुर्द	38	38
358	26	Parsoli	पारसोली	22	22
359	43	Pat Kalan	पाट कलां	22	22
360	44	Pat Khurd	पाट खुर्द	22	22
361	188	Peepalda	पीपल्दा	28	28
362	257	Peepalda	पीपल्दा	32	32
363	457	Peepalda	पीपल्दा	40	40
364	446	Peepal Kheri	पीपल खेड़ी	40	40
365	118	Peepli Khera	पीपली खेड़ा	26	26
366	289	Peerpura	पीरपुरा	32	34
367	142	Phalatol	फलाटोल	26	26
368	349	Phootpal	फूटपाल	36	36
369	57	Pohpura	पोहपुरा	22	22
370	147	Pratapura	प्रतापपुरा	26	26
371	261	Pratappura	प्रतापपुरा	32	32
372	442	Prempura	प्रेमपुरा	40	40
373	370	Raipur	रायपुर	36	36
374	35	Raipuriya	रायपुरिया	22	22
375	29	Rajgarh	राजगढ़	22	22
376	201	Rajgarh	राजगढ़	28	30
377	359	Rajpura	राजपुरा	36	36
378	90	Ramnagar	रामनगर	24	24
379	108	Ramnagar Tara Peepli	रामनगर तारा पीपली	24	26
380	187	Ramniwas	रामनिवास	28	28
381	454	Rampuriya	रामपुरिया	40	40
382	221	Rampuriya	रामपुरिया	30	30
383	45	Rampuriya	रामपुरिया	22	22

APPENDIX–I–contd.

ALPHABETICAL LIST OF TOWNS AND VILLAGES

Sl. No.	Code No.	Name of Village		Page No. VD	Page No. PCA
384	189	Randola	रान्दोला	28	28
385	309	Ratanpura	रतनपुरा	34	34
386	30	Ratanpura	रतनपुरा	22	22
387	364	Ratoli	रातोली	36	36
388	163	Rawarda	रावड़दा	28	28
389	315	Rawat Bhata	रावत भाटा	34	34
390	354	Rawatpura	रावतपुरा	36	36
391	164	Rayta	रायता	28	28
392	169	Rayti	रायती	28	28
393	372	Ren Khera	रेन खेड़ा	36	36
394	460	Rodi	रोडी	40	40
395	17	Rooppura	रुपपुरा	20	22
396	155	Rooppura	रुपपुरा	26	28
397	401	Rooppura	रुपपुरा	38	38
398	462	Rooppura	रुपपुरा	40	40
399	18	Rughnathpura	रुघनाथपुरा	20	22
400	106	Sadalpur	सादलपुर	24	26
401	159	Sadi	सादी	26	28
402	9	Sagji-ka-Khera	सगजी-का-खेड़ा	20	20
403	32	Sahara	साहाड़ा	22	22
404	283	Saklon-ka-Dunda	साकलों-का-दुन्डा	32	32
405	46	Salariya	सालरिया	22	22
406	120	Salera	सालेरा	26	26
407	104	Samariya Kalan	सामरिया कलां	24	24
408	102	Samariya Khurd	सामरिया खुर्द	24	24
409	242	Samaron-ka-Lewa	सामरों-का-लेवा	30	32
410	280	Saneeta	सनीता	32	32
411	251	Sanga-ki-Bari	सांगा-की-बड़ी	32	32
412	24	Sangrampura	संग्रामपुरा	20	22
413	243	Sangwa	सांगवा	30	32
414	2	Saran	सारण	29	20
415	339	Sarangpura	सारंगपुरा	34	36
416	225	Sarlasya	सरलास्या	30	30
417	241	Sarli-ka-Khera	सरली-का-खेड़ा	30	32
418	217	Saroopji-ki-Kheri	सरुपजी-की-खेड़ी	30	30
419	334	Semaliya	सेमलिया	34	36
420	414	Semaliya	सेमलिया	38	38
421	206	Semalya	सेमल्या	30	30
422	138	Semlader	सेमलाडेर	26	26
423	258	Shambhoonathji-ka-Khera	शम्भूनाथजी-का-खेड़ा	32	32
424	303	Shambhoopura	शम्भूपुरा	34	34
425	70	Sheopura	शिवपुरा	22	24
426	465	Shogarh	शोगढ़	40	40
427	113	Shrinagar	श्रीनगर	24	26
428	290	Shripura	श्रीपुरा	32	34
429	285	Shyampura	श्यामपुरा	32	32
430	207	Shyodarshanpura	श्योदर्शनपुरा	30	30
431	216	Singhpur	सिंहपुर	30	30
432	124	Songar	सोनगर	26	26
433	174	Sooli Magra	सूली मगरा	28	28
434	149	Soorpur	सूरपुर	26	26
435	263	Sukhpura	सुखपुरा	32	32
436	38	Sultanpura	सुल्तानपुरा	22	22
437	100	Suratpura	सुरतपुरा	24	24
438	95	Suwaniya	सुवानिया	24	24
439	297	Takarda	टाकरदा	34	34
440	37	Takhatpura	तखतपुरा	22	22
441	405	Talar	तलार	38	38
442	134	Taleti	तलेटी	26	26
443	296	Tamboliya	तम्बोलिया	34	34
444	105	Teekhi-ka-Khera	तीखी-का-खेड़ा	24	24
445	281	Teendwa	तीन्दवा	32	32
446	88	Tejpur	तेजपुर	24	24
447	394	Thah-ka-Khera	थाह-का-खेड़ा	38	38
448	317	Thamlao	थमलाव	34	34
449	114	Thukrai	ठुकराई	24	26
450	340	Toda-ka-Khera	टोडा-का-खेड़ा	34	36
451	412	Tolon-ka-Luhariya	टोलों-का-लुहारिया	38	38
452	33	Toraniya	तोरनिया	22	22
453	86	Tumba	तुम्बा	24	24
454	215	Turkari	तुरकड़ी	30	30
455	190	Udpuriya	उदपुरिया	28	28
456	287	Udpuriya	उदपुरिया	32	34
457	402	Udpuriya	उदपुरिया	38	38
458	64	Ulloopura	उल्लूपुरा	22	24
459	68	Umar-ka-Khal	उमर-का-खाल	22	24
460	65	Umarthoona	उमरथूना	22	24
461	451	Ummedpura @ Nayagaon	उम्मेदपुरा उर्फ नयागांव	40	40
462	304	Umrancha	उमरंचा	34	34
463	166	Utthen Kalan	उत्थेन कलां	28	28
464	165	Utthen Khurd	उत्थेन खुर्द	28	28
465	383	Vijaypur	विजयपुर	36	38

APPENDIX–I–contd.

ALPHABETICAL LIST OF TOWNS AND VILLAGES

Sl. No.	Code No.	Name of Village		Page No. VD	Page No. PCA
		4. CHITTAURGARH TEHSIL			
1	71	Abepur	अबेपुर	44	44
2	79	Achalpura	अचलपुरा	44	44
3	38	Achhora	आछोड़ा	42	42
4	133	Amarpura	अमरपुरा	46	48
5	186	Amarpura	अमरपुरा	50	50
6	69	Amba Beri	आम्बा बेरी	44	44
7	56	Amli Khera	आमली खेड़ा	44	44
8	8	Amoliya	अमोलिया	42	42
9	66	Arjunpura	अरजुनपुरा	44	44
10	145	Arniya	अरणिया	48	48
11	103	Badar-ka-Khera	बडार-का-खेड़ा	46	46
12	136	Bad-ka-Amrana	बड-का-अमराना	46	48
13	181	Bagatpura @ Karma-ka-Khera	बगतपुरा उर्फ करमा-का-खेड़ा	48	50
14	168	Bagesariya	बगेसरिया	48	48
15	147	Bamaniya	बामनिया	48	48
16	126	Banasti	बनसटी	46	46
17	53	Banda @ Ganeshpura	बान्डा उर्फ गनेशपुरा	44	44
18	60	Baori Khera	बावड़ी खेड़ा	44	44
19	94	Barada	बराडा	44	46
20	70	Bari-ka-Khera	बड़ी-का-खेड़ा	44	44
21	68	Barkhera	बरखेड़ा	44	44
22	7	Barodiya	बड़ोदिया	42	42
23	162	Barodiya	बड़ोदिया	48	48
24	191	Barsingh-ka-Gurha	बड़सिंह-का-गुढ़ा	50	50
25	119	Beelola	बीलोला	46	46
26	86	Beerghas	बीड़घास	44	46
27	24	Bejnathiya	बेजनाथिया	42	42
28	65	Bhadano-ka-Khera	भडानो-का-खेड़ा	44	44
29	74	Bhadi Khera	भादी खेड़ा	44	44
30	43	Bhairoosingh-ka-Khera	भैरुसिंह-का-खेड़ा	42	44
31	170	Bharkiya	भड़किया	48	48
32	98	Bharliya Khera	भारलिया खेड़ा	46	46
33	156	Bhatiyon-ka-Khera	भाटियों-का-खेड़ा	48	48
34	73	Bheempuriya	भीमपुरिया	44	44
35	35	Bherda	भेरडा	42	42
36	52	Bhoongariya	भूंगड़िया	44	44
37	174	Bhopatpura	भोपतपुरा	48	48
38	199	Biharipura	बिहारीपुरा	50	50
39	176	Bijaipur	बिजैपुर	48	50
40	143	Biloda	बिलोदा	48	48
41	51	Bobla Khurd	बोबला खुर्द	44	44
42	33	Bodiyana	बोदीयाना	42	42
43	113	Bojunda	बोजुन्दा	46	46
44	190	Chainpura	चैनपुरा	50	50
45	189	Chamanpura	चमनपुरा	50	50
46	34	Chanderiya	चन्देरिया	42	42
47	81	Chatarbhuj-ka-Khera	चतरभुज-का-खेड़ा	44	44
48	122	Cheeksi	चीकसी	46	46
49	90	Chitori	चितोड़ी	44	46
50	9	Chogawari	चोगावड़ी	42	42
51	116	Chothpura	चोथपुरा	46	46
52	32	Dagla-ka-Khera	डगला-का-खेड़ा	42	42
53	39	Damdama	दमदमा	42	42
54	12	Daulatpura	दौलतपुरा	42	42
55	61	Deo Doongri	देव डूंगरी	44	44
56	109	Deori	देवरी	46	46
57	84	Dhadhan	ढाढन	44	44
58	30	Dhanet Kalan	धनेत कलां	42	42
59	29	Dhanet Khurd	धनेत खुर्द	42	42
60	177	Dhangaliya Khera	धांगलिया खेड़ा	48	50
61	130	Dhani	ढानी	46	46
62	158	Dharana	धराना	48	48
63	178	Dolpura	दोलपुरा	48	50
64	87	Eral	एराल	44	46
65	108	Fatehgarh	फतेहगढ़	44	46
66	100	Gadari Khera	गाडरी खेड़ा	46	46
67	161	Gadwara	गडवाड़ा	48	48
68	45	Galiyamal	गलियामाल	42	44
69	102	Ganga-ka-Khera	गंगा-का-खेड़ा	46	46
70	58	Garol	गरोल	44	44
71	110	Ghaghsa	घाघसा	46	46
72	153	Ghatiyawali	घटियावली	48	48
73	97	Ghosunda	घोसुन्डा	46	46
74	155	Gilund	गिलुन्ड	48	48
75	157	Gilund	गिलुन्ड	48	48
76	64	Godi	गोदी	44	44
77	2	Gopalpura	गोपालपुरा	40	42
78	76	Gopalpura	गोपालपुरा	44	44
79	62	Gorsiya	गोरसिया	44	44
80	182	Guner	गुनेर	48	50

APPENDIX–I–contd.

ALPHABETICAL LIST OF TOWNS AND VILLAGES

Sl. No	Code No.	Name of Village		Page No. VD	Page No. PCA
81	80	Hansla	हांसला	44	44
82	106	Hapwas	हापवास	46	46
83	196	Hathi-ka-Gurha	हाथी-का-गुढ़ा	50	50
84	117	Jafarpura	जाफरपुरा	46	46
85	36	Jai	जाई	42	42
86	144	Jalampura	जालमपुरा	48	48
87	175	Jawasiya	जवासिया	48	48
88	121	Jeetawal	जीतावल	46	46
89	57	Jetpura	जेतपुरा	44	44
90	128	Jetpura	जेतपुरा	46	46
91	127	Jogani	जोगनी	46	46
92	132	Jorawarsingh-ka-Khera	जोरावरसिंह-का-खेड़ा	46	48
93	169	Kalyanpura	कल्याणपुरा	48	48
94	194	Kanpura	कानपुरा	50	50
95	99	Kanthariya Chauhanon ka	कन्थारिया चौहानों का	46	46
96	124	Kanthariya Meenon ka	कन्थारिया मीनों का	46	46
97	67	Kanwarji-ka-Khera	कंवरजी-का-खेड़ा	44	44
98	10	Kasara Kheri	कसारा खेड़ी	42	42
99	28	Kashmor	कशमोर	42	42
100	3	Kathodiya	काठोडिया	40	42
101	49	Keljar	केलजर	42	44
102	82	Keljar-ka-Khera	केलजर-का-खेड़ा	44	44
103	140	Kesharpura	केशरपुरा	46	48
104	187	Kesharpura	केशरपुरा	50	50
105	89	Khardi Baori	खरडी बावड़ी	44	46
106	125	Khera Bansati	खेड़ा बनसटी	46	46
107	173	Kherach	खेरच	48	48
108	152	Kheri Charnan	खेड़ी चारनान	48	48
109	179	Kheta Khera	खेता खेड़ा	48	50
110	150	Khor	खोर	48	48
111	171	Kotri	कोटड़ी	48	48
112	172	Kushalpura	कुशलपुरा	48	48
113	1	Lachhmipura	लछमीपुरा	40	42
114	26	Lakha-ka-Khera	लाखा-का-खेड़ा	42	42
115	78	Lakha-ka-Khera	लाखा-का-खेड़ा	44	44
116	93	Lalji-ka-Khera	लालजी-का-खेड़ा	44	46
117	63	Madhupuriya	मधुपुरिया	44	44
118	44	Magodara	मगोदड़ा	42	44
119	183	Mahupuriya	महुपुरिया	48	50
120	164	Manakpura	मानकपुरा	48	48
121	14	Mandaldeh	मान्दलदेह	42	42
122	41	Manpura	मानपुरा	42	44
123	50	Manpuriya	मानपुरिया	42	44
124	154	Mataji-ki-Ordi	माताजी-की-ओरडी	48	48
125	46	Mayra	मायरा	42	44
126	148	Mayra	मायरा	48	48
127	138	Medi-ka-Amrana	मेडी-का-अमराना	46	48
128	159	Modji-ka-Khera	मोडजी-का-खेड़ा	48	48
129	198	Mokhampura	मोखमपुरा	50	50
130	188	Nalanda	नलंदा	50	50
131	16	Narela	नारेला	42	42
132	31	Narpat-ki-Kheri	नरपत-की-खेड़ी	42	42
133	135	Naya Khera	नया खेड़ा	46	48
134	137	Neem-ka-Amrana	नीम-का-अमराना	46	48
135	83	Netawalgarh Pachhli	नेतावलगढ़ पाछली	44	44
136	22	Netawal Maharaj	नेतावाल महाराज	42	42
137	91	Ochhri	ओछड़ी	44	46
138	27	Odoond	ओडून्द	42	42
139	151	Ordi	ओरडी	48	48
140	120	Pachtoli	पचतोली	46	46
141	72	Pachundal	पचुन्डल	44	44
142	48	Pal	पाल	42	44
143	185	Palchha	पालछा	48	50
144	165	Paler	पालेर	48	48
145	47	Pal-ka-Khera	पाल-का-खेड़ा	42	44
146	23	Panchli	पांचली	42	42
147	13	Pandoli	पांडोली	42	42
148	107	Parliya	पारलिया	46	46
149	6	Paroli	पारोली	42	42
150	142	Patniya	पाटनिया	48	48
151	96	Pawatiya	पावटिया	46	46
152	95	Peepali Mishron-ki	पीपली मीश्रों की	44	46
153	195	Pema-ka-Khera	पेमा-का-खेड़ा	50	50
154	141	Phalasiya	फलासिया	48	48
155	55	Phusariya	फुसरिया	44	44
156	59	Rajpuriya	राजपुरिया	44	44
157	88	Rajpuriya	राजपुरिया	44	46
158	18	Rama Khera	रामा खेड़ा	42	42
159	25	Rampuriya	रामपुरिया	42	42
160	180	Rasya Magri	रास्या मगरी	48	50
161	184	Rawat-ka-Talab	रावत-का-तालाब	48	50
162	112	Reethola	रीठोला	46	46

APPENDIX–I–contd.

ALPHABETICAL LIST OF TOWNS AND VILLAGES

Sl. No.	Code No.	Name of Village		Page No. VD	Page No. PCA
163	131	Rel-ka-Amrana	रेल-का-अमराना	46	48
164	19	Rojra	रोजड़ा	42	42
165	11	Rolahera	रोलाहेड़ा	42	42
166	105	Rooppura	रुपपुरा	46	46
167	77	Rughnathpura	रुघनाथपुरा	44	44
168	123	Rughnathpura	रुघनाथपुरा	46	46
169	75	Sadi	सादी	44	44
170	21	Sajjanpura	सज्जनपुरा	42	42
171	163	Sakal-ka-Khera	साकल-का-खेड़ा	48	48
172	193	Sakeda	साकेडा	50	50
173	139	Samri	सामरी	46	48
174	15	Sanwata Purohiton ka	सांवता पुरोहितों का	42	42
175	17	Sanwata Sisodiyon ka	सांवता सीसोदियों का	42	42
176	104	Satpura	सतपुड़ा	46	46
177	129	Sawa	सावा	46	46
178	134	Seendwari	सीन्दवड़ी	46	48
179	40	Seerdi	सीरडी	42	42
180	4	Seerodi	सीरोडी	40	42
181	114	Segwa	सेगवा	46	46
182	166	Semaliya	सेमलिया	48	48
183	115	Semliya Masaniji ka	सेमलिया मसानीजी का	46	46
184	42	Semalpura	सेमलपुरा	42	44
185	92	Senti	सेंती	44	46
186	118	Senwan	सेणवां	46	46
187	146	Shambhoopura	शम्भूपुरा	48	48
188	5	Shivsingh-ka-Khera	शिवसिंह-का-खेड़ा	40	42
189	101	Shivsingh-ka-Khera	शिवसिंह-का-खेड़ा	46	46
190	160	Siyal Kund	सियाल कुन्ड	48	48
191	85	Soorajpol	सूरजपोल	44	44
192	197	Sooratpura	सूरतपुरा	50	50
193	54	Suratsingh-ka-Khera	सुरतसिंह-का-खेड़ा	44	44
194	37	Surjana	सुरजना	42	42
195	149	Theekariya	ठीकरिया	48	48
196	111	Thukrawa	ठुकरावा	46	46
197	20	Tumariya	तुमड़िया	42	42
198	192	Udpura	उदपुरा	50	50
199	167	Undri	उन्दरी	48	48

Sl. No.	Code No.	Name of Village		Page No. VD	Page No. PCA
		5. KAPASAN TEHSIL			
1	83	Ajan Khera	आजन खेड़ा	54	54
2	137	Akola	आकोला	56	56
3	104	Ali	आली	54	54
4	145	Amarpura	अमरपुरा	56	56
5	5	Anoppura	अनोपपुरा	50	50
6	108	Arniya	अरनिया	54	56
7	28	Babariya Khera	बाबरिया खेड़ा	50	52
8	142	Babariya Khera	बाबरिया खेड़ा	56	56
9	97	Babrana	बबराणा	54	54
10	143	Badwai	बडवाई	56	56
11	69	Balad	बालद	52	54
12	58	Balarda	बालारडा	52	52
13	154	Balla ki Bhagal	बल्ला-की-भागल	56	58
14	27	Bamaniya	बामनिया	50	52
15	39	Banakiya Kalan	बनाकिया कलाँ	52	52
16	42	Banakiya Khurd	बनाकिया खुर्द	52	52
17	76	Bari	बाड़ी	54	54
18	49	Benipuriya	बेणीपुरिया	52	52
19	105	Bhagwanpura	भगवानपुरा	54	54
20	40	Bhanwarkiya	भंवरकिया	52	52
21	179	Bheem Khand	भीम खण्ड	58	58
22	94	Bhupal Nagar	भुपाल नगर	54	54
23	89	Bhupal Sagar	भुपाल सागर	54	54
24	21	Binoda Khera	बिनोदा खेड़ा	50	52
25	170	Biroli	बिरोली	58	58
26	90	Bond @ Bool	बोन्ड उर्फ बूल	54	54
27	1	Chak Papariya	चक पापड़िया	50	50
28	164	Chakuda	चाकुडा	56	58
29	165	Chakudi	चाकुडी	56	58
30	30	Chatarbhujpura	चतरभुजपुरा	50	52
31	25	Chaukha Khera	चौखा खेड़ा	50	52
32	3	Chauthpura	चौथपुरा	50	50
33	44	Chhapri	छापरी	52	52
34	138	Chokri	चोकड़ी	56	56
35	139	Chorbari	चोरबड़ी	56	56
36	63	Dama Khera	दामा खेड़ा	52	54
37	98	Danta	दांता	54	54
38	178	Dantoli	दांतोली	58	58
39	146	Dareeba	दरीबा	56	56
40	150	Daulatpura	दौलतपुरा	56	56
41	22	Dewariya	देवरिया	50	52

APPENDIX–I–contd.

ALPHABETICAL LIST OF TOWNS AND VILLAGES

Sl. No.	Code No.	Name of Village		Page No. VD	Page No. PCA	Sl. No.	Code No.	Name of Village		Page No. VD	Page No. PCA
42	16	Dewaron-ka-Khera	देवड़ों-का-खेड़ा	50	52	85	153	Kalyanpura	कल्याणपुरा	56	58
43	8	Dhamana	धामाणा	50	50	86	18	Kana Khera	काना खेड़ा	50	52
44	4	Dhani	ढाणी	50	50	87	162	Kanar Khera	कानर खेड़ा	56	58
45	161	Dhanna-ki-Bhagal	धन्ना-की-भागल	56	58	88	48	Kankariya	कांकरिया	52	52
46	46	Dolji-ka-Khera	दोलजी-का-खेड़ा	52	52	89	81	Kankarwa	कांकरवा	54	54
47	23	Dowani	दोवनी	50	52	90	144	Kanwarpura	कंवरपुरा	56	56
48	115	Fatehpura	फतेहपुरा	54	56	91	168	Karjali	करजाली	58	58
49	157	Geelund	गीलुन्ड	56	58	92	133	Karkara	करकड़ा	56	56
50	171	Ghaslon-ka-Khera	घासलों-का-खेड़ा	58	58	93	26	Keshar Kheri	केशर खेड़ी	50	52
51	117	Godiyana	गोदियाना	54	56	94	60	Khaliya Kheri	खालिया खेड़ी	52	52
52	14	Goojariya Khera	गूजरिया खेड़ा	50	50	95	121	Khanji-ka-Khera	खांजी-का-खेड़ा	56	56
53	155	Goojaron-ki-Bhagal	गूजरों-की-भागल	56	58	96	175	Khera Kiran	खेड़ा किरान	58	58
54	169	Goverdhanpura	गोवर्धनपुरा	58	58	97	79	Kheri	खेड़ी	54	54
55	55	Govindpura	गोविन्दपुरा	52	52	98	92	Kherli	खेड़ली	54	54
56	10	Gulabpura	गुलाबपुरा	50	50	99	174	Kiron-ka-Khera	किरों-का-खेड़ा	58	58
57	129	Gumanpura	गुमानपुरा	56	56	100	66	Kishaniya Kheri	किशनिया खेड़ी	52	54
58	136	Gundli	गुन्दली	56	56	101	38	Kodiya Kheri	कोदिया खेड़ी	52	52
59	106	Haka Kheri	हाका खेडी	54	56	102	101	Kolpura	कोलपुरा	54	54
60	134	Hamerpura	हमेरपुरा	56	56	103	29	Lakha-ka-Khera	लाखा-का-खेड़ा	50	52
61	93	Harmatiya	हड़मतिया	54	54	104	148	Lalawas	लालावास	56	56
62	125	Hathiyana	हथियाना	56	56	105	35	Langach	लांगच	52	52
63	135	Heengwaniya	हींगवानिया	56	56	106	15	Loonera	लूणेरा	50	50
64	172	Heeraji-ka-Khera	हीराजी-का-खेड़ा	58	58	107	12	Mali Khera	माली खेड़ा	50	50
65	33	Hingoriya	हिंगोरिया	52	52	108	2	Manohariya Khera	मनोहरिया खेड़ा	50	50
66	57	Indrapura	इन्द्रपुरा	52	52	109	47	Mataji-ki-Kheri	माताजी की-खेड़ी	55	52
67	122	Jaipura	जैपुरा	56	56	110	88	Matuniya	मटुनिया	54	54
68	36	Jaisinghpura	जैसिंहपुरा	52	52	111	20	Mewada	मेवदा	50	52
69	77	Jajron-ka-Khera	जाजड़ों-का-खेड़ा	54	54	112	45	Moda Khera	मोडा खेड़ा	52	52
70	99	Jakar Khera	जाकड़ खेड़ा	54	54	113	152	Moochh-ki-Bhagal	मुछ-की-भागल	56	58
71	114	Jalampura	जालमपुरा	54	56	114	32	Moti Khera	मोती खेड़ा	52	52
72	13	Jashma	जाशमा	50	50	115	72	Mungana	मुगाना	52	54
73	84	Jawa	जावा	54	54	116	147	Murla	मुरला	56	56
74	130	Jawanpura	जवानपुरा	56	56	117	156	Nandoli Ka'an	नान्दोली कलाँ	56	58
75	176	Jeewa Khera	जीवा खेड़ा	58	58	118	110	Nariya	नारिया	54	56
76	109	Jelwal-ka-Khera	जेलवाल-का-खेड़ा	54	56	119	151	Narji-ki-Bhagal	नारजी-की-भागल	56	58
77	113	Jheetiya	झीतिया	54	56	120	183	Nathi-ka-Khera	नाथी-का-खेड़ा	58	58
78	103	Joona keer Khera	जूना कीर खेड़ा	54	54	121	159	Nawalpura	नवलपुरा	56	58
79	141	Joyra	जोयड़ा	56	56	122	140	Nilod	निलोद	56	56
80	160	Kabeerji-ki-Bhagal	कबीरजी-की-भागल	56	58	123	50	Nimba Hera	निम्बा हेड़ा	52	52
81	61	Kachhiya Kheri	काछिया खेड़ी	52	54	124	11	Oron-ka-Khera	ओड़ों-का-खेड़ा	50	50
82	56	Kacholiya	कचोलिया	52	52	125	53	Pandoli	पान्डोली	52	52
83	71	Kalyanpura	कल्याणपुरा	52	54	126	86	Pari	पारी	54	54
84	111	Kalyanpura	कल्याणपुरा	54	56	127	51	Parsa Khera	परसा खेड़ा	52	52

APPENDIX–I–contd.

ALPHABETICAL LIST OF TOWNS AND VILLAGES

Sl. No.	Code No.	Name of Village		Page No. VD	Page No. PCA
128	85	Patoliya	पटोलिया	54	54
129	62	Pawatiya	पावटिया	52	54
130	180	Peepal Kheri	पीपल खेड़ी	58	58
131	149	Pema Khera	पेमा खेड़ा	56	56
132	96	Phalasiya	फलासिया	54	54
133	78	Phalasiya (Khalsa)	फलासिया (खालसा)	54	54
134	167	Pitambarpuriya	पिताम्बरपुरिया	58	58
135	73	Raipuriya Khurd	रायपुरिया खुर्द	52	54
136	52	Rajpura	राजपुरा	52	52
137	68	Rama Khera	रामा खेड़ा	52	54
138	118	Rampuriya	रामपुरिया	54	56
139	163	Rampuriya	रामपुरिया	56	58
140	124	Ramthali	रामथली	56	56
141	54	Ranchhorpura	रनछोड़पुरा	52	52
142	64	Randiyardi	रंडीयारडी	52	54
143	173	Ranwon-ka-Khera	रणवों-का-खेड़ा	58	58
144	87	Rawatiya	रावतिया	54	54
145	59	Ren-ka-Khera	रेन-का-खेड़ा	52	52
146	100	Roliya	रोलिया	54	54
147	126	Roodri	रुदड़ी	56	56
148	107	Roopa Kheri	रुपपुरा खेड़ी	54	56
149	17	Rooppura	रुपपुरा	50	52
150	131	Rughnathpura	रुघनाथपुरा	56	56
151	80	Sadipura	सदीपुरा	54	54
152	82	Sadri	सादड़ी	54	54
153	43	Samrathpura	समरथपुरा	52	52
164	67	Sandiyarda	संड़ीयारडा	52	54
155	9	Sanwaliya Khera	सांवलिया खेड़ा	50	50
156	95	Sanwanta	सांवता	54	54
157	70	Sardarpura	सरदारपुरा	52	54
158	37	Saropa	सरोपा	52	52
159	6	Sejgariya	सेजगरिया	50	50
160	74	Shambhoopura	शम्भूपुरा	52	54
161	127	Shambhoopura	शम्भूपुरा	56	56
162	19	Singhariya	सिंघाड़िया	50	52
163	41	Singhpur	सिंहपुर	52	52
164	7	Surajpura	सुरजपुरा	50	50
165	112	Surajpura	सुरजपुरा	54	56
166	166	Suratpura	सुरतपुरा	58	58
167	119	Surpur	सुरपुर	54	56
168	120	Surpuri	सुरपुरी	54	56
169	102	Talab Panchmoja	तालाब पंचमोजा	54	54
170	158	Tana	ताणा	56	58
171	91	Tanda	टान्डा	54	54
172	65	Tara Kheri	तारा खेड़ी	52	54
173	116	Tarnaon-ka-Khera	तरनाओं-का-खेड़ा	54	56
174	24	Taswariya	तस्वारिया	50	52
175	182	Teja Khera	तेजा खेड़ा	58	58
176	177	Thepariyon-ka-Khera	थेपड़ियों-का-खेड़ा	58	58
177	34	Turkiya Kalan	तुरकिया कलां	52	52
178	31	Turkiya Khurd	तुरकिया खुर्द	52	52
179	184	Uchnar Kalan	उचनार कलां	58	58
180	128	Uchnar Khurd	उचनार खुर्द	56	56
181	181	Umand	उमन्ड	58	58
182	132	Ummedpura	उम्मेदपुरा	56	56
183	123	Undayala	उन्दायला	56	56
184	75	Usrol	उसरोल	52	52
		6. BHADESAR TEHSIL			
1	69	Achalpura	अचलपुरा	60	62
2	100	Agoriya	अगोरिया	62	64
3	123	Akola Kalan	आकोला कलां	64	64
4	125	Akola Khurd	आकोला खुर्द	64	64
5	87	Akya	आक्या	62	62
6	59	Amarpura	अमरपुरा	60	62
7	98	Amarpura	अमरपुरा	62	64
8	141	Ameerpura	अमीरपुरा	64	66
9	70	Antri	आंतरी	60	62
10	80	Arnoda	अरनोदा	62	62
11	137	Asawara	आसावरा	64	64
12	103	Badli-ki-Dhani	बडली-की-ढाणी	62	64
13	63	Bagund	बागुन्ड	60	62
14	102	Bahalyon-ki-Dhani	बाहल्यों-की-ढाणी	62	64
15	159	Balnot-ka-Khera	बालनोत-का-खेड़ा	64	66
16	167	Baman Kheri	बामन खेड़ी	66	66
17	166	Bani	बणी	66	66
18	5	Ban nathpura	बाण नाथपुरा	58	58
19	67	Bansen	बानसेन	60	62
20	142	Barkhera	बरखेड़ा	64	66
21	79	Beawar	ब्यावर	62	62
22	153	Beelri	बीलड़ी	64	66
23	114	Begmaniya	बेगमनिया	62	64
24	99	Bhadesar	भदेसर	62	64
25	41	Bhadsora	भादसोड़ा	60	60
26	120	Bhagal	भागल	64	64

APPENDIX–I–contd.

ALPHABETICAL LIST OF TOWNS AND VILLAGES

Sl. No.	Code No.	Name of Village		Page No. VD	Page No. PCA
27	163	Bhajot	भाजोट	66	66
28	108	Bhalundi	भालून्डी	62	64
29	109	Bhaonath-ki-Kheri	भावनाथ-की-खेड़ी	62	64
30	74	Bheel Gatti	भील गट्टी	62	62
31	146	Bheemsot	भीमसोत	64	66
32	68	Bhootya Kalan	भूत्या कलां	60	62
33	32	Bhootya Khurd	भूत्या खुर्द	60	60
34	54	Buddhpura	बुद्धपुरा	60	62
35	81	Chanpa Kheri	चांपा खेड़ी	62	62
36	121	Charliya	चरलिया	64	64
37	118	Charpotiya	चरपोटिया	64	64
38	115	Chatra-ka-Khera	चत्रा-का-खेड़ा	62	64
39	52	Chena Khera	चेना खेड़ा	60	62
40	151	Choona Khera	चूना खेड़ा	64	66
41	138	Daulatpura	दौलतपुरा	64	64
42	61	Daulatpura @ Jammar Kheri	दौलतपुरा उर्फ जम्मर खेड़ी	60	62
43	6	Daulatpura @ Mali Khera	दौलतपुरा उर्फ माली खेड़ा	58	60
44	11	Dautri	दौतड़ी	58	60
45	18	Delwas	डेलवास	58	60
46	84	Deora Peepali	देवड़ा पीपली	62	62
47	36	Deva Khera	देवा खेड़ा	60	60
48	162	Dewal Kheri	देवल खेड़ी	66	66
49	93	Dhanet	धनेट	62	62
50	30	Dharol	धरोल	60	60
51	77	Dheerji-ka-Khera	धीरजी-का-खेड़ा	62	62
52	104	Dhuwaliyon-ki-Dhani	धुवालियों की ढाणी	62	64
53	160	Durjanji-ka-Khera	दुरजनजी-का-खेड़ा	64	66
54	126	Fatehpura	फतेहपुरा	64	64
55	42	Gadariyawas	गाडरियावास	60	60
56	112	Gadariyon-ki-Dhani	गाडरियों-की-ढाणी	62	64
57	97	Ganga Gurha	गांगा गुढ़ा	62	64
58	27	Ganpat Khera	गनपत खेड़ा	60	60
59	82	Gantheri	गठेड़ी	62	62
60	152	Gardana	गरदाना	64	66
61	91	Geeda Khera	गीदा खेड़ा	62	62
62	113	Ghati	घाटी	62	64
63	56	Gopalpura	गोपालपुरा	60	62
64	116	Gopi-ka-Khera	गोपी-का-खेड़ा	64	64
65	106	Gulabji-ka-Gurha	गुलाबजी-का-गुढ़ा	62	64
66	148	Gulji-ka-Khera	गुलजी-का-खेड़ा	64	66
67	107	Gumanji-ka-Gurha	गुमानजी-का-गुढ़ा	62	64
68	64	Gurha	गुढ़ा	60	62
69	33	Hajya Kheri	हाज्या खेड़ी	60	60
70	147	Hapa Kheri	हापा खेड़ी	64	66
71	26	Hasmatganj	हसमतगंज	60	60
72	71	Hattipura	हट्टीपुरा	62	62
73	8	Hazoorpura	हजूरपुरा	58	60
74	22	Hoda	होडा	58	60
75	29	Ibrahimganj	इब्राहिमगंज	60	60
76	20	Jaitpura Kalan	जैतपुरा कलां	58	60
77	19	Jaitpura Khurd	जैतपुरा खुर्द	58	60
78	16	Jawanpura	जवानपुरा	58	60
79	96	Jeetawas	जीतावास	62	64
80	132	Jhadoli	झाडोली	64	64
81	144	Jogan Kheri	जोगन खेड़ी	64	66
82	44	Jorawarpura	जोरावरपुरा	60	60
83	101	Kahro-ki-Dhani	काहरो-की-ढाणी	62	64
84	72	Khannoj	कन्नोज	62	62
85	76	Kannojiya	कन्नोजिया	62	62
86	10	Kanthariya	कंथारिया	58	60
87	130	Karediya	करेडिया	64	64
88	124	Karoli	करोली	64	64
89	38	Kasya Kalan	कास्या कलां	60	60
90	39	Kasya Khurd	कास्या खुर्द	60	60
91	158	Kering-ka-Khera	केरिंग-का-खेड़ा	64	66
92	75	Kesarpura	केसरपुरा	62	62
93	58	Keshar Kheri	केशर खेड़ी	60	62
94	48	Kesharpura Jageer	केशरपुरा जागीर	60	60
95	168	Khodeep	खोडीप	66	66
96	50	Khokhariya Kheri	खोखरिया खेड़ी	60	60
97	46	Koonthana	कूंथना	60	60
98	85	Kothithal	कोथिथल	62	62
99	89	Kuretha	कुरेठा	62	62
100	83	Lachhamipura	लछमीपुरा	62	62
101	117	Lachhmipura Khalsa	लछमीपुरा खालसा	64	64
102	78	Lader	लडेर	62	62
103	37	Leswa	लेस्वा	60	60
104	47	Lohana	लोहाना	60	60
105	45	Lohariya	लोहारिया	60	60
106	65	Madanpura @ Dagoliya-ka-Khera	मदनपुरा उर्फ दगोलिया-का-खेड़ा	60	62
107	139	Magarda	मगरदा	64	64
108	154	Malya Kheri	माल्या खेड़ी	64	66

APPENDIX–I–contd.

ALPHABETICAL LIST OF TOWNS AND VILLAGES

Sl. No.	Code No.	Name of Village		Page No. VD	Page No. PCA
109	90	Mandpiya	मंडपिया	62	62
110	136	Manji-ka-Gurha	मानजी-का-गुढ़ा	64	64
111	3	Manpura	मानपुरा	58	58
112	128	Manroop-ka-Khera	मनरुप-का-खेड़ा	64	64
113	88	Mawra	मावरा	62	62
114	155	Meenana	मीनाणा	64	66
115	150	Mentron-ka-Khera	मेंतरों-का-खेड़ा	64	66
116	7	Mohammadpura	मोहम्मदपुरा	58	60
117	40	Makhampura Jageer	मोखमपुरा जागीर	60	60
118	55	Mokhampura @ Phutiya Khera	मोखमपुरा उर्फ फुटिया खेड़ा	60	62
119	14	Murliya	मुरलिया	58	60
120	31	Nahargarh	नाहरगढ़	60	60
121	161	Nanana	ननाणा	66	66
122	51	Napaniya	नपानिया	60	62
123	149	Napawali	नापावली	64	66
124	62	Narbadiya	नरबदिया	60	62
125	66	Nardhari	नरधारी	60	62
126	73	Nawabpura	नवाबपुरा	62	62
127	1	Neel-ka-Khera	नील-का-खेड़ा	58	58
128	135	Oda	ओडा	64	64
129	164	Pagara	पगारा	66	66
130	24	Panch Deola	पंच देवला	58	60
131	35	Parliya	पारलिया	60	60
132	17	Peepli Gujran	पीपली गुजरान	58	60
133	110	Peepli-ka-Gurha	पीपली-का-गुढ़ा	62	64
134	34	Peepalwas	पीपलवास	60	60
135	157	Peepalya	पीपल्या	64	66
136	119	Phalasiya	फलासिया	64	64
137	94	Potla Jageer	पोटला जागीर	62	62
138	95	Potla Khurd	पोटला खुर्द	62	62
139	122	Radei Khera	रदेई खेड़ा	64	64
140	53	Rakhampura	रखमपुरा	60	62
141	134	Rebariyon-ki-Dhani	रेबारियों की ढाणी	64	64
142	4	Rewaliya Kalan	रेवलिया कला	58	58
143	2	Rewaliya Khurd	रेवलिया खुर्द	58	58
144	9	Roopa Kheri	रुपा खेड़ी	58	60
145	143	Sadal Khera	सादल खेड़ा	64	66
146	21	Sagwariya	सागवाड़िया	58	60
147	105	Sakhlon-ki-Dhani	साखलों-की-ढाणी	62	64
148	23	Sarlai	सरलाई	58	60
149	92	Segwa	सेगवा	62	62
150	15	Shivdanpura	शिवदानपुरा	58	60
151	133	Shivpura	शिवपुरा	64	64
152	140	Shivpura	शिवपुरा	64	64
153	131	Sodawas	सोडावास	64	64
154	60	Sohan Khera	सोहन खेड़ा	60	62
155	145	Somawas	सोमावास	64	66
156	13	Sonarda	सोनरडा	58	60
157	12	Soniyana	सोनीयाना	58	60
158	28	Sukhwara	सुखवाड़ा	60	60
159	57	Surajpura	सुरजपुरा	60	62
160	86	Surajpura	सुरजपुरा	62	62
161	129	Surajpura	सुरजपुरा	64	64
162	43	Surkhand	सुरखण्ड	60	60
163	127	Tarjela	तरजेला	64	64
164	156	Tejpura	तेजपुरा	64	66
165	111	Udpura	उदपुरा	62	64
166	49	Ummedpura	उम्मेदपुरा	60	60
167	165	Upreda	उपरेडा	66	66
168	25	Wazeerganj	वजीरगंज	58	60
		7, NIMBAHERA TEHSIL			
1	55	Aheerpura	अहीरपुरा	68	68
2	48	Ahmadnagar	अहमदनगर	68	68
3	134	Ahmadnagar	अहमदनगर	72	72
4	161	Ajota	अजोता	72	74
5	100	Akya	आक्या	70	70
6	21	Alsigarh	अलसीगढ़	66	68
7	43	Amarpura	अमरपुरा	68	68
8	104	Ameenpura	अमीनपुरा	70	70
9	141	Anoppura	अनोपपुरा	72	72
10	35	Arniya Joshi	अरनिया जोशी	66	68
11	96	Arniya Mali	अरनिया माली	70	70
12	41	Arnoda	अरनोदा	68	68
13	12	Azampura	आजमपुरा	66	66
14	72	Badoli Madhosingh	बाडोली माधोसिंह	68	70
15	138	Bagreda	बागरेडा	72	72
16	81	Bahadurpura	बहादुरपुरा	70	70
17	165	Bainipuriya	बैनिपुरिया	72	74
18	83	Bamaniya	बामनिया	70	70
19	151	Bangera	बांगेड़ा	72	74
20	26	Bansa	बांसा	66	68
21	143	Barawali	बड़ावली	72	72
22	124	Bari	बाड़ी	70	72

APPENDIX–I–contd.

ALPHABETICAL LIST OF TOWNS AND VILLAGES

Sl. No.	Code No.	Name of Village		Page No. VD	Page No. PCA	Sl. No.	Code No.	Name of Village		Page No. VD	Page No. PCA
23	53	Baroli Ghata	बड़ोली घाट	68	68	65	120	Gurha Khera	गुढ़ा खेड़ा	70	72
24	119	Barwara	बरवाड़ा	70	62	66	1	Hasanduaa	हसनपुरा	66	66
25	68	Bawari Khera	बावड़ी खेड़ा	68	70	67	73	Ishakpura	इशाकपुरा	68	70
26	80	Beeriya Kheri	बीरिया खेड़ी	70	72	68	98	Jaliya	जलिया	70	70
27	116	Benipura Kalan	बेनीपुरा कलां	70	72	69	106	Jamal Khera	जमाल खेड़ा	70	72
28	115	Benipura Khurd	बेनीपुरा खुर्द	70	72	70	71	Jawada	जावदा	68	70
29	111	Bhagnl	भागल	70	72	71	65	Jhar Sadri	झाड़ सादड़ी	68	70
30	113	Bhagwanpu-	भगवानपुरा	70	72	72	70	Kachriya Kheri	कचरिया खेड़ी	68	70
31	107	Bhanda Magra	भान्डा मगरा	70	72	73	12S	Kadmli	कदमाली	72	72
32	61	Bhatt Kotri	भट्ट कोटड़ी	68	70	74	84	Kalandargarh	कलन्दरगढ़	70	70
33	29	Bhawaliya	भावलिया	66	68	75	94	Kalyanpura	कल्याणपुरा	70	70
34	158	Bhowaliya	भावलिया	72	74	76	136	Kamlahera	कमलाहेड़ा	72	72
35	77	Bhemli	भेमली	68	70	77	155	Kanera	कनेरा	72	74
36	9	Bhoojya Kheri	भूज्या खेड़ी	66	66	78	47	Kanpura	कानपुरा	68	68
37	28	Bhopali	भोपाली	66	68	79	114	Kanpura	कानपुरा	70	72
38	152	Bhuwanniya Kheri	भुवनिया खेड़ी	72	74	80	64	Kanthariya	कंथारिया	68	70
39	112	Binota	बिनोता	70	72	81	17	Karoonda	कारुन्डा	66	68
40	73	Bora Kheri	बोरा खेड़ी	68	70	82	54	Karthana	करथाना	68	68
41	146	Bordi	बोरडी	72	72	83	91	Kasod	कासोद	70	70
42	52	Bor Kheri	बोर खेड़ी	68	68	84	139	Keli	केली	72	72
43	67	Chageri	चगेड़ी	68	70	85	45	Khara	खारा	68	68
44	90	Chand Khera	चांद खेड़ा	70	70	86	102	Kherabad	खेराबाद	70	70
45	137	Chandpura	चांदपुरा	72	72	87	103	Khera Jadeed	खेड़ा जदीद	70	70
46	39	Charliya	चरलिया	68	68	88	121	Kishanpura	किशनपुरा	70	72
47	16	Charliya	चरलिया	66	68	89	134	Kishanpura Kalan	किशनपुरा कलां	72	72
48	99	Charliya Brahman	चरलिया ब्राह्मण	70	70	90	142	Kochwa	कोचवा	72	72
49	170	Cholni	चोलनी	72	74	91	132	Kotri Kalan	कोटड़ी कलां	72	72
50	117	Dalu-ka-Khera @ Vijaipura	दलु-का-खेड़ा उर्फ विजयपुरा	70	72	92	131	Kotri Khurd	कोटड़ी खुर्द	72	72
						93	36	Kriparamji-ki-Kheri	कुपारामजी-की-खेड़ी	68	68
51	147	Deeppura	दीपपुरा	72	72	94	46	Kuri Khera	कुरी खेड़ा	68	68
52	167	Deopuriya	देवपुरिया	72	74	95	63	Lasrawan	लसड़ावन	68	70
53	23	Dhanora	धनोरा	66	68	96	56	Laxmipura	लक्ष्मीपुरा	68	68
54	162	Dhareshwar	धारेश्वर	72	74	97	160	Laxmipura	लक्ष्मीपुरा	72	74
55	76	Dheenwa	धीनता	68	70	98	153	Loona Khanda	लूणा खन्दा	72	74
56	69	Doriya	डोरिया	68	70	99	51	Madiya Kheri	मादिया खेड़ी	68	68
57	140	Eklingpura	एकलिंगपुरा	72	72	100	30	Magrol	मागरोल	66	68
58	97	Gadola	गादोला	70	70	101	169	Mailana	मैलाना	72	74
59	40	Ganeshpura	गणेशपुर	68	68	102	122	Makanpura	मकनपुरा	70	72
60	145	Garhwara	गड़वाड़ा	72	72	103	125	Malakpura	मलकपुरा	70	72
61	148	Ghata Top	घटा टोप	72	72	104	24	Maliya	मालिया खेड़ी	66	68
62	127	Ghatera	घटेरा	72	72	105	89	Manda Gul-Faroshan	मंडा गुल फरोशन	70	70
63	49	Gothra	गोठड़ा	68	68						
64	150	Gujar Kheri	गुजर खेड़ी	72	72	106	66	Mandawali	मडावली	68	70

APPENDIX–I–contd.

ALPHABETICAL LIST OF TOWNS AND VILLAGES

Sl. No.	Code No.	Name of Village		Page No VD	Page No PCA
107	108	Mandla Charan	मन्डला चारण	70	72
108	149	Manohar Kheri	मनोहर खेड़ी	72	72
109	159	Mardpura	मर्दपुरा	72	74
110	129	Marjeevi	मरजीवी	72	72
111	38	Mewasa	मेवासा	68	68
112	110	Mindana	मिन्डाना	70	72
113	14	Mohammadganj	मोहम्मदगंज	66	66
114	7	Mohammadpura	मोहम्मदपुरा	66	66
115	27	Moondla	मूंडला	66	68
116	34	Motha	मोठा	66	68
117	82	Nardiya	नारदिया	70	70
118	126	Narsa Kheri	नरसा खेड़ी	72	72
119	123	Narsinghgarh	नरसिंहगढ़	70	72
120	6	Nywabpura	नवाबपुरा	66	66
121	2	Nazeerpura	नजीरपुरा	66	66
122	171	Neemoda	नीमोदा	74	74
123	22	Palri	पाल्ड़ी	66	68
124	144	Pangarh	पानगढ़	72	72
125	19	Papri	पापरी	66	68
126	154	Peel Kheri	पील खेड़ी	72	74
127	25	Peepaliya Gadiya	पीपलिया गादिया	66	68
128	58	Peer Khera	पीर खेड़ा	68	68
129	37	Pewanda Khera	पेवन्दा खेड़ा	68	68
130	57	Phachar Ahleran	फाचर अहीरान	68	68
131	3	Phachar Solanki	फाचर सोलंकी	66	66
132	62	Phalwa	फलवा	68	70
133	42	Phootwal	फुटवाल	68	68
134	93	Pipaliya Kalan	पिपलिया कलां	70	70
135	156	Pratappura	प्रतापपुरा	72	74
136	33	Ramgarh	रामगढ़	66	68
137	11	Rampura	रामपुरा	66	66
138	79	Ran Chhorpura	रण छोड़पुरा	68	70
139	86	Rani Kheri	रानी खेड़ी	70	70
140	59	Rasoolpura	रसूलपुरा	68	68
141	50	Rathajana	रठाजना	68	68
142	15	Rawaliya	रावलिया	66	66
143	164	Rawliya	रावलिया	72	74
144	105	Sagwadiya	सागवाडिया	70	70
145	118	Sajjanpur	सज्जनपुर	70	72
146	75	Sakariya	साकरिया	68	70
147	31	Sakhla-ka-Khera	साखला-का-खेड़ा	66	68
148	20	Sand	सांड	66	68
149	60	Sangariya	सांगरिया	68	68
150	87	Sanpaliya	सांपलिया	70	70
151	88	Sanpaliya Kheri	सांपलिया खेड़ी	70	70
152	130	Sarlai	सरलाई	72	72
153	168	Sarsi	सरसी	72	74
154	5	Sarthal	सरथल	66	66
155	13	Sat Khanda	सत खन्डा	66	66
156	95	Segwa	सेगवा	70	70
157	101	Semaliya	सेमलिया	70	70
158	157	Semaliya	सेमलिया	72	74
159	32	Shabad	शाहबाद	66	68
160	18	Shergarh	शेरगढ़	66	68
161	133	Shobhawali	शोभावली	72	72
162	163	Shrinagar	श्रीनगर	72	74
163	166	Shripura	श्रीपुरा	72	74
164	92	Singari	सिंगरी	70	70
165	85	Solatpura	सोलतपुरा	70	70
166	8	Tai	टाई	66	66
167	109	Tatarmala	टाटरमाला	70	72
168	10	Teela Khera	टीला खेड़ा	16	66
169	44	Tumba	तुम्बा	68	68
170	78	Uncha	ऊंचा	68	70
171	4	Unkhaliya	उंखालिया	66	66

8. CHHOTI SADRI TEHSIL

1	69	Achalpura	अचलपुरा	86	78
2	105	Achari	आचारी	78	78
3	60	Akhepur	अखेपुर	76	76
4	136	Ambawali	अम्बावली	80	80
5	117	Bagdari	बागडरी	78	80
6	50	Baliya Khera @ Peepli Khera	बलीया खेड़ा उफ पीपली खेड़ा	76	76
7	102	Bombora	बम्बोरा खालसा	78	78
8	1	Bambori	बम्बोरी	74	74
9	37	Bombori Jageer	बम्बोरी जागीर	74	76
10	100	Bare Khan	बडे खन	78	78
11	120	Barkanti	बरकंटी	78	80
12	125	Bar Khera	बड़खेडा	78	80
13	94	Barol	बरोल	78	78
14	31	Barwara Dewal	बरवाड़ा देवल	74	76
15	25	Barwara Goojar	बरावड़ा गूजर	74	76
16	12	Basera	बसेड़ा	74	74
17	115	Baseri Kundal	बसेड़ी कुंडाल	78	80

APPENDIX–I–contd.

ALPHABETICAL LIST OF TOWNS AND VILLAGES

Sl. No.	Code No.	Name of Village		Page No. VD	Page No. PCA
18	54	Bhachedi	भचेडी	76	76
19	141	Bhagwanpura	भगवानपुरा	80	80
20	59	Bhairvi Jegeer	भैरवी जागीर	76	76
21	131	Bhairvi Khalsa	भैरवी खालसा	80	80
22	95	Bhalla-ka-Khera	भल्ला-का-खेड़ा	78	78
25	17	Bhat Khera	भाट खेड़ा	74	74
24	84	Bhat Kheri	भाट खेड़ी	76	78
23	65	Billiya	बिल्लया	76	76
26	87	Boora	बूरा	78	78
27	15	Chah Kheri	चाह खेडी	74	74
28	27	Chakar Khera	चाकर खेड़ा	74	76
29	98	Chak Mohammad-pura	चक मोहम्मदपुरा	78	78
30	71	Chak Sookar	एक सूकड़	76	78
31	28	Chnndoli	चांदोली	74	76
32	16	Chapdol	चापडोल	74	74
33	20	Charliya	चरलिया	74	74
34	91	Charliya Amba	चरलिया अम्बा	8	78
35	121	Chauhan Khera	चौहान खेडा	78	80
36	80	Cheerwa	चीरवा	76	78
37	147	Chhayan Jageer	छायन जागीर	80	80
38	142	Chhayan Kalan	छायन कलां	80	80
39	138	Chhayan Khurd	छायन खुर्द	80	80
40	103	Chokri	चोकडी	78	78
41	98a	Chhoti Sadri Rural	छोटी सादडी ग्रामीण	—	78
42	77	Dawata	डावटा	76	78
43	106	Deo Khera	देव खेड़ा	78	78
44	61	Deoli	देवली	76	76
45	123	Dhamaniya	धामानिया	78	80
46	104	Dhamaniya Khalsa	धामानिया खालसा	78	78
47	93	Dhaula Pani	धौला पानी	78	78
48	135	Dhool Kot	धूल कोट	80	80
49	44	Eklingpura with Rohni Khera	एकलिंगपुरा मय रोहनी छेड़ा	76	70
50	42	Fatehsingh-ka-Khera	फतेसिंह-का-खेड़ा	76	76
51	124	Gadariyawas	गाडरियावास	78	80
52	22	Gagrol	गागरोल	74	76
53	11	Gajpura	गजपुरा	74	74
54	75	Ganeshpura	गणेशपुरा	76	78
55	99	Gomana	गोमना	78	78
56	23	Gothra	गोठड़ा	74	76
57	3	Gurli	गुड़ली	74	74
58	35	Hamerpura @ Dudi Talai	हमेरपुरा उर्फ दुदी तलाई	74	76
59	34	Haripura	हरिपुरा	76	76
60	53	Harisingh-ka-Khera Kalan	हरिसिंहजी-का-खेड़ा-कलां	76	76
61	51	Harishinghji-ka-Khera Khurd	हरिसिंहजी-का-खेड़ा-खुर्द	76	76
62	88	Harmara-ka-Rel	हरमरा की रेल	78	78
63	5	Harmatiya	हड़मतिया	74	74
64	13	Harmatiya Kunda	हडमतिया कुन्डाल	74	74
65	29	Hingoriya	हिंगोरिया	74	75
66	90	Inton-ka-Talab	ईटों-का-तालाब	78	78
67	132	Jakhamiya	जाखमिया	80	80
69	21	Jal Bhini	जल भिण्डी	74	76
69	36	Jaloda Jageer	जालोदा जागीर	74	76
70	113	Joladiya Kelu Khera with Manjra Sheo-pura	जालोदिया केलु खेड़ा मय मंजरा शिवपुरा	78	80
71	110	Jalodiya Khurd	जालोदिया खुर्द	78	80
72	108	Jamlawada	जमलावडा	78	78
73	145	Joda Mahuda	जोडा महडा	80	80
74	133	Jodhpuriya	जोधपुरिया	80	80
75	128	Jogi Khera	जोगी खेड़ा	78	80
76	146	Kala Khet	काला खेत	78	78
77	86	Kala Kot	काला कोट	78	78
78	149	Kalyanpura	कल्याणपुरा	80	80
79	57	Kankra	कांकरा	76	76
80	134	Kanpuriya	कानपुरिया	80	80
81	63	Kanwar Chowki	कवर चोकी	76	76
82	56	Karanpura Kalan	करणपुरा कलां	76	76
83	55	Karanpura Khurd	करणपुरा खुर्द	79	76
84	38	Karjoo	करजू	74	76
85	14	Karunda	कारुन्डा	74	74
86	19	Kesunda	केसुन्दा	74	74
87	127	Khera	खेड़ा	78	80
88	18	Khera Kesunda	खेड़ा केसुन्दा	74	74
89	8	Kheri Kundal	खेड़ी कुन्दाल	74	74
90	112	Kher Maliya	खेर मालिया	78	80
91	45	Kishanpura Khalsa	किशनपुरा खालस	76	76
92	143	Kishanpuriya Khalsa	किशनपुरिया खालसा	80	80
93	137	Kit Khera	किट खेड़ा	80	80
94	2	Kulmiya	कुलमिया	74	74

APPENDIX–I–contd.

ALPHABETICAL LIST OF TOWNS AND VILLAGES

Sl. No.	Code No.	Name of Village		Page No. VD	Page No. PCA
95	72	Labana Khera	लबाना खेड़ा	76	78
96	64	Lakhya-ka-Khera	लाख्या-का-खेड़ा	76	76
97	30	Lalpura	लालपुरा	74	76
98	85	Maheeda Rel	महीदा रेल	76	78
99	116	Mahuriya	महुड़िया	78	80
100	101	Malawada	मलावदा	78	78
101	41	Mali Khera	माली खेड़ा	76	76
102	118	Manpura Bhatiya	मानपुरा भाटिया	78	80
103	43	Manpura Jageer	मानपुरा जागीर	76	76
104	81	Manpura Khalsa	मानपुरा खालसा	76	78
105	79	Mawai	मवाई	76	88
106	73	Mohanpura	मोहनपुरा	76	78
107	7	Motipura	मोतीपुरा	74	74
108	4	Nanma-ki-Bhagal	ननामा-की-भागल	74	74
109	109	Narani	नारानी	78	78
110	126	Narsing Khera	नरसिंह खेड़ा	78	80
111	130	Narwal Khera	नरवाल खेड़ा	78	80
112	92	Nawan Kheri	नावन खेड़ी	78	78
113	48	Naya Khera	नया खेड़ा	76	76
114	52	Negadiya	नेगडिया	76	76
115	89	Pataya	पाटिया	78	78
116	58	Peeli Khera	पीला खेड़ा	76	76
117	32	Peetal Bari Kalan	पीतल बडी कला	74	76
118	68	Peetal Bari Khurd	पीतल बडी खुर्द	76	78
119	10	Pratappura	प्रतापपुरा	74	74
120	122	Rajiya	राजिया	78	80
121	70	Rajoo Khera	राज खेडा	76	78
122	9	Rajpura Jageer	राजपुरा जागीर	74	74
123	82	Rajpur Khalsa	राजपुरा खालसा	76	78
124	129	Rambhawali	रम्भावली	78	80
125	148	Ratee Rundi	राती रुन्डी	80	80
126	40	Rawatpura @ Bali-ka-Khera	रावतपुरा उर्फ बली-का-खेड़ा	74	76
127	66	Rooppura Jageer	रुपपुरा जागीर	76	78
128	139	Rooppura Khalsa	रुपपुरा खालसा	80	80
129	6	Rughnathpura	रुघनाथपुरा	74	74
130	78	Sajjanganj	सज्जनगंज	76	78
131	140	Sajjanpura @ Handiya	सज्जनपुरा उर्फ हान्डिया	80	80
132	119	Sakriya	साकरिया	78	80
133	67	Salera	सालेड़ा	76	78
134	114	Sandi Kheri	सांडी खेड़ी	78	80
135	83	Sangri Khera	सांगरी खेड़ा	76	78
136	33	Santokpuriya	संतोकपुरिया	74	76
137	74	Sarwaniya	सरवनिया	76	78
138	29	Satola	साटोला	76	76
139	111	Sej Kheri	सेज खेड़ी	78	80
140	26	Semarthall	सेमरथली	74	76
141	24	Semdi	सेमडी	74	76
142	96	Shambhooganj	शम्भुगंज	78	78
143	144	Siya Kheri	सिया खेड़ी	80	80
144	107	Soobi	सूबी	78	78
145	97	Swaroopganj	स्वरुपगंज	78	78
146	47	Teekhi Magi	तीखी लगरी	76	76
147	76	Thanpnr	थानपुर	76	78
148	39	Udpura Kalan	उदपुरा कलां	74	76
149	62	Udpura Khurd	उदपुरा खुर्द	76	76
150	46	Un4a Bela	उन्डा बेला	76	76

9. BARI SADRI TEHSIL

1	47	Achalpura	अचलपुरा	82	84
2	141	Afron-ka-Talab	अफरों-का-तलाब	86	88
3	15	Akyan	आक्यां	80	82
4	44	Ambawali	अम्बावली	82	84
5	89	Ameerama	अमीरामा	84	86
6	4	Aurwadiya	औरवाडिया	80	82
7	42	Bagelon-ka-Khera	बगेलों-का-खेड़ा	82	84
8	35	Bali-ka-Khera	बली-का-खेड़ा	82	82
9	17	Bankiya	बानकिया	80	82
10	112	Bansi	बांसी	84	86
11	67a	Bari Sadri Rural	बड़ी सादड़ी ग्रामीण	—	84
12	118	Barwal	बडवल	86	86
13	96	Behira	बेहिड़ा	84	86
14	16	Bhagal	भागल	80	82
15	46	Bhagwanpura	भगवानपुरा	82	84
16	8	Bhanooja	भानूजा	80	82
17	23	Bhatoli	भाटोली	80	82
18	92	Bhawanipura	भवानीपुरा	84	86
19	98	Bhiyana	भियाणा	84	86
20	51	Bhopatpura	भोपतपुरा	82	84
21	55	Bhurkiyan Kalan	भुरकियां कलां	82	84
22	56	Binayka	बिनायका	82	84
23	67	Bor Khera	बोर खेड़ा	82	84
24	76	Borundi	बोरुण्डी	84	84
25	34	Chainpuriya	चैनपुरिया	82	82

APPENDIX–I–contd

ALPHABETICAL LIST OF TOWNS AND VILLAGES

Sl No.	Code No.	Name of Village		Page No. VD	Page No. PCA
26	114	Chakmal	चकमाल	84	86
27	73	Chandpura	चन्दपुरा	84	84
28	54	Chandra Kheri	चन्द्रा खेड़ी	82	84
29	58	Charan Kheri	चारण खेड़ी	82	84
30	26	Charnon-ka-Khera	चारणों-का-खेड़ा	82	82
31	36	Chitoriya	चितोड़िया	82	82
32	111	Dabela	डबेला	84	86
33	45	Dalpura	दलपुरा	82	84
34	103	Dayalpura	दयालपुरा	84	86
35	140	Deepon-ka-Talab	दीपों-का-तालाब	86	88
36	57	Deodan	देवदां	82	84
37	9	Deori	देवरी	80	82
38	106	Dhalawar	ढालावड़	84	86
39	125	Eklingpura	एकलिंगपुरा	86	86
40	138	Forest Block	जंगलात ब्लोक	86	88
41	105	Gadriyawas	गाडरियावास	84	86
42	63	Gajan Devi	गाजन देवी	82	84
43	77	Garh Borundi	गढ़ बोरुण्डी	84	84
44	75	Gundalpura	गुन्दलपुरा	84	84
45	126	Haripura	हरीपुरा	86	86
46	79	Jaisinghpura	जैसिंहपुरा	84	84
47	13	Jangpura	जंगपुरा	80	82
48	10	Jantai	जन्ताई	80	82
49	52	Jarkhana	जरखाना	82	84
50	60	Jaton-ka-Khera	जाटों-का-खेड़ा	82	84
51	97	Jiya Kheri	जिया खेड़ी	84	86
52	129	Jooni Barwal	जूनी बड़वाल	86	86
53	28	Kachoomra	कचूमरा	82	82
54	139	Kala Khet	काला खेत	86	88
55	22	Kalandar Khera	कलंदर खेड़ा	80	82
56	123	Kali Bheet	काली भीत	80	82
57	132	Kalyanpura	कल्याणपुरा	86	88
58	85	Karmadiya Khera	करमदिया खेड़ा	84	86
59	1	Karoli	करोली	80	82
60	38	Katai	कटाई	82	82
61	43	Keeratpura	कीरतपुरा	82	84
62	70	Keet Khera	कीट खेड़ा	82	84
63	136	Kesharpura	केशरपुरा	86	88
64	122	Kewalpura A	केवलपुरा ए	86	86
65	128	Kewalpura B	केवलपुरा बी	86	86
66	130	Kewalpura Jageer	केवलपुरा जागीर	86	88
67	19	Khair Maliya	खैर मालिया	80	82
68	12	Khanpura	खानपुरा	80	82
69	30	Khar Deola	खर देवला	82	82
70	62	Khera Ganjan Devi	खेड़ा गांजन देवी	82	84
71	81	Kheri Kalan	खेड़ी कलां	84	84
72	82	Kheri Khurd	खेड़ी खुर्द	84	84
73	104	Kheriyon-ka-Khera	खेड़ियों का खेड़ा	84	86
74	101	Khumansinghji-ka-Khera	खुमानसिंहजी-का-खेड़ा	84	86
75	117	Khumji-ka-Khera	खुमजी-का-खेड़ा	86	86
76	86	Lachhmipura	लछमीपुरा	84	86
77	124	Lachhmipura	लछमीपुरा	86	86
78	137	Lalpura	लालपुरा	86	88
79	65	Linkoda	लिंकोडा	82	84
80	32	Luhariya	लुहारिया	82	82
81	39	Madhopuriya	माधोपुरिया	82	82
82	99	Mahooda	महूडा	84	86
83	88	Makanpura	मकनपुरा	84	86
84	113	Makanpura	मकनपुरा	84	86
85	90	Manpura	मानपुरा	84	86
86	102	Manpura	मानपुरा	84	86
87	133	Maraodiya	मरावडिया	86	88
88	61	Masab-ka-Khera	मासाब-का-खेड़ा	82	84
89	134	Moonjwa	मूंजवा	86	88
90	33	Nalwai	नलवाई	82	82
91	24	Nandoli	नान्दोली	80	82
92	59	Nanga Kheri	नगा खेड़ी	82	84
93	120	Naya Khera	नया खेड़ा	86	86
94	5	Nikoom	निकूम	80	82
95	11	Pala Kheri	पाला खेड़ी	80	82
96	94	Pandera	पान्डेड़ा	84	86
97	31	Paraliya	पारलिया	82	82
98	91	Parbati	परबती	84	86
99	83	Parsoli	पारसोली	84	84
100	135	Payari	पायरी	86	88
101	109	Payron-ka-Khera	पायरों-का-खेड़ा	84	86
102	21	Peend	पींड	80	82
103	95	Phachar	फाचर	84	86
104	64	Phoola Magra	फूला मगरा	82	84
105	20	Pindri	पिन्डड़ी	80	82
106	3	Pinodra	पिनोदड़ा	80	82
107	2	Punawali	पुनावली	80	82
108	37	Raigpuriya	राईगपुरिया	82	82
109	49	Ranawaton-ka-Khera	राणावतों-का-खेड़ा	82	84

APPENDIX–I–contd

ALPHABETICAL LIST OF TOWNS AND VILLAGES

Sl. No.	Code No.	Name of Village		Page No. VD	Page No. PCA
110	121	Rani Maliya	राणी मलिया	86	86
111	14	Ratanpur	रतनपुर	80	82
112	80	Rathoron-ka-Khera	राठोड़ों-का-खेड़ा	84	84
113	72	Ratichandji-ka-Kher[a]	रतीचन्दजी-का-खेड़ा	84	84
114	71	Rati Tali	राती तलाई	84	84
115	115	Rawatpura	रावतपुरा	84	86
116	131	Rooppura	रुपपुरा	86	88
117	69	Rughnathpura	रुघनाथपुरा	82	84
118	74	Sabalpura	सबलपुरा	84	84
119	107	Sabalpura	सबलपुरा	84	84
120	27	Sangariya	सांगरिया	82	82
121	78	Sangrampura	संग्रामपुरा	84	84
122	50	Sankhariyaji-ka-Khera	सांखारियाजी-का-खेड़ा	82	84
123	87	Sardarpura	सरदारपुरा	84	86
124	48	Sarthala	सरथला	82	84
125	18	Seerod	सीरोड	80	82
126	93	Semaliya	सेमलिया	84	86
127	68	Semal Khera	सेमल खेड़ा	82	84
128	40	Sheopura	शिवपुरा	82	82
129	116	Sheopura	शिवपुरा	86	86
130	41	Shikarpura	शिकारपुरा	82	84
131	127	Shyampura	श्यामपुरा	86	86
132	108	Solankiyon-ka-Khera	सोलंकियों-का-खेड़ा	84	86
133	53	Sompur	सोमपुर	82	84
134	84	Sukhpura	सुखपुरा	84	84
135	66	Sultanpura	सुल्तानपुरा	82	84
136	25	Suthar Khera	सुथार खेड़ा	80	82
137	110	Tajela	तजेला	84	86
138	29	Tapariya Kheri	टपरिया खेड़ी	82	82
139	119	Tegariyon-ka-Phala	टेगड़ियों-का-फला	86	86
140	7	Unthel	उंठेल	80	82
141	6	Unthel Khera	उंठेल खेड़ा	80	82
142	100	Utarwara	उतरवाड़ा	84	86

10. DUNGLA TEHSIL

1	69	Ajeetpura	अजीतपुरा	90	90
2	89	Ala Kheri	आला खेड़ी	90	92
3	88	Alod	आलोद	90	92
4	87	Anandpura	आनंदपुरा	90	92
5	33	Arned	अरनेड	88	90
6	6	Arniya	अरनिया	86	88
7	82	Arthala	अरथला	90	92
8	21	Azampura	आजमपुरा	88	88
9	66	Badwai	बडवाई	90	90
10	64	Bagpura	बागपुरा	90	90
11	72	Beeron-ka-Khera	बीड़ों-का-खेड़ा	90	90
12	61	Bhana Kheri	भाना खेड़ी	90	90
13	73	Bhanpa	भानपा	90	90
14	52	Bhatoli Bagariyan	भाटोली बागरियान	88	90
15	19	Bhatoli Gujaran	भाटोली गुजरान	88	88
16	18	Bhoot Khera	भूत खेड़ा	88	88
17	75	Bhopji-ka-Khera	भोपजी-का खेड़ा	90	90
18	93	Bhurkiya Khurd	भुरकिया खुर्द	90	92
19	20	Biharipura	बिहारीपुरा	88	88
20	35	Biloda	बिलोदा	88	90
21	94	Bilot	बिलोट	90	92
22	13	Chaktiya	चकतिया	86	88
23	101	Chhajwi	छाजवी	90	92
24	30	Chhapari	छापरी	88	88
25	44	Chikarda	चिकारडा	88	90
26	39	Daulatpura	दौलतपुरा	88	90
27	55	Daulatpura	दौलतपुरा	88	90
28	96	Delawas	डेलावास	90	92
29	58	Deoli	देवली	88	90
30	51	Deva Khera	देवा खेड़ा	88	90
31	62	Devipura	देवीपुरा	90	90
32	79	Doongla	डूंगला	90	92
33	97	Durga Khera	दुर्गा खेड़ा	90	92
34	80	Fateh Chikarda	फतेह चिकारडा	90	92
35	60	Garawala	गरावला	88	90
36	17	Ghoron-ka-Khera	घोड़ों-का-खेड़ा	88	88
37	71	Ghoron-ka-Khera	घोड़ों-का-खेड़ा	90	90
38	92	Gumanpura	गुमानपुरा	90	92
39	67	Gurha	गुढ़ा	90	90
40	104	Gurjaniya	गुरजनिया	90	92
41	70	Hamersingji-ka-Khera	हमेरसिंहजी-का-खेड़ा	90	90
42	9	Hariya Kheri	हरिया खेड़ी	86	88
43	31	Idra	ईडरा	88	90
44	100	Jajalwas	जाजलवास	90	92
45	10	Jala Kheri	जला खेड़ी	86	88
46	45	Jetpura	जेतपुरा	88	90
47	43	Jhar Sadri	झाड़ सादड़ी	88	90
48	3	Kareempura	करीमपुरा	86	88

APPENDIX–I–contd.

ALPHABETICAL LIST OF TOWNS AND VILLAGES

Sl. No.	Code No.	Name of Village		Page No. VD	Page No. PCA
49	81	Karsana	करसाना	90	92
50	98	Katera	कटेरा	90	92
51	85	Khera Aheeran	खेड़ा अहीरान	90	92
52	32	Kheta Khera	खेता खेड़ा	88	90
53	76	Kishan Kareri	किशन करेरी	90	92
54	4	Kumhar Khera	कुम्हार खेड़ा	86	88
55	40	Lakhmipura	लखमीपुरा	88	90
56	68	Lambi Choti	लाम्बी चोटी	90	90
57	34	Laxmipura	लक्ष्मीपुरा	88	90
58	7	Lothiyana	लोठीयाना	86	88
59	48	Mallukdas-ki-Kheri	मल्लुकदास-की-खेड़ी	88	90
60	25	Mangalwar	मंगलवाड़	88	88
61	84	Mata Khera	माता खेड़ा	90	92
62	37	Mircha Kheri	मिर्चा खेड़ी	88	90
63	2	Mohammadganj	मोहम्मदगंज	86	88
64	24	Mokhan	मोखन	88	88
65	16	Nada Khera	नाडा खेड़ा	88	90
66	22	Nagpura	नगपुरा	88	88
67	53	Nanga Khera	नंगा खेड़ा	88	98
68	12	Nangawali	नंगावली	86	88
69	14	Nawa Khera	नवा खेड़ा	86	88
70	41	Neemgaon	नीमगाँव	88	90
71	29	Negadiya	नेगड़िया	88	88
72	77	Nimodara	निमोदड़ा	90	92
73	47	Nogawan	नोगावां	88	90
74	59	Norangabad Kalan	नोरंगाबाद कलां	88	90
75	36	Norangabad Khurd	नोरंगाबाद खुर्द	88	90
76	38	Padampura	पदमपुरा	88	90
77	23	Palkheri	पाल खेड़ी	88	88
78	56	Palod	पालोद	88	90
79	102	Parana	पराना	90	92
80	50	Parmeshwarpura	परमेश्वरपुरा	88	90
81	99	Phalasiya	फलासिया	90	92
82	91	Phalodra	फलोदड़ा	90	92
83	86	Pirana	पीराना	90	92
84	15	Rama Khera	रामा खेड़ा	86	88
85	26	Rawatpura @ Bheela Khera	रावतपुरा उर्फ भीला खेड़ा	88	88
86	74	Rawatpura @ Madra	रावतपुरा उर्फ मादड़ा	90	90
87	27	Rodji-ka-Khera	रोडजी-का-खेड़ा	88	88
88	11	Sangariya	सांगरिया	86	88
89	5	Sangesara	संगेसरा	86	86
90	46	Sarangpura	सारंगपुरा	88	90
91	1	Sataliyawas	सातलियावास	86	88
92	8	Semaliya	सेमलिया	86	88
93	63	Semaliya Mal	सेमलिया माल	90	90
94	83	Semaliya Peela Khera	सेमलिया पीला खेड़ा	90	92
95	105	Sethwana	सेठवाना	90	92
96	42	Suja Khera	सुजा खेड़ा	88	90
97	78	Surera	सुरेड़ा	90	92
98	90	Talau	तलाऊ	90	92
99	95	Talawada	तलावदा	90	92
100	54	Teela Khera	टीला खेड़ा	88	90
101	28	Teetarda	तीतरडा	88	88
102	65	Ummedpura	उम्मेदपुरा	90	90
103	57	Wazeerabad	वजीराबाद	88	90
104	49	Wazeerpura	वजीरपुरा	88	90
105	103	Zalampura	जालमपुरा	90	92

11. PRATAPGARH TEHSIL

1	189	Achalpura	अचलपुरा	100	100
2	163	Achalpuriya	अचलपुरिया	98	100
3	411	Achalpuriya	अचलपुरिया	110	110
4	347	Achlawada	अचलावदा	106	108
5	435	Achnara	अचनारा	110	112
6	136	Adavela @Khatron-ka-Khera	आडावेला उर्फ खातरों-का-खेड़ा	98	98
7	410	Akadiyon-ka-Mal	आकडियों-का-माल	110	110
8	246	Akhepur	अखेपुर	102	104
9	259	Amarpura	अमरपुरा	102	104
10	38	Amba Khera	अम्बा खेड़ा	92	94
11	147	Amba Mata	अम्बा माता	98	100
12	528	Ameerama	अमीरामा	114	116
13	157	Amlawad	अमलावड	98	100
14	262	Amli Khera	आमली खेड़ा	102	104
15	83	Amli Khora	आमली खोरा	94	96
16	58	Amli Phala	आमली फला	94	96
17	127	Andgora	अन्डगोरा	96	98
18	361	Anoppura	अनोपपुरा	108	108
19	70	Anoppura	अनोपपुरा	94	96
20	227	Arniya	अरनिया	102	102
21	345	Arnod	अरणोद	106	108
22	243	Asawata	असावता	102	104
23	391	Athinera	आठीनेरा	108	110

APPENDIX–I–contd.

ALPHABETICAL LIST OF TOWNS AND VILLAGES

Sl. No.	Code No.	Name of Village		Page No. VD	Page No. PCA
24	181	Awleshwar	अवलेश्वर	100	100
25	409	Badayla	बडायला	110	110
26	415	Badwas Khurd	बडवास खुर्द	110	110
27	239	Bagariya	बागरिया	102	102
28	372	Bagrawad	बगड़ावद	108	110
29	184	Bagwas	बगवास	100	100
30	111	Bajni	बाजणी	96	98
31	244	Bajaranggarh	बजरंगगढ़	102	104
32	32	Bakhatpura	बखतपुरा	92	94
33	69	Balaliya	बलालिया	94	96
34	303	Baloviya	बालोविया	104	106
35	52	Bambori	बम्बोरी	94	94
36	146	Bamotar	बमोतर	98	100
37	211	Bandi Khali	बान्डी खाली	100	102
38	323	Baneriya Kalan	बनेड़िया कलां	106	106
39	219	Baneriya Khurd	बनेड़िया खुर्द	100	102
40	418	Banga Kheri	बांगा खेड़ी	110	112
41	360	Banjari	बनजारी	106	108
42	80	Baori Khera	बावड़ी खेड़ा	94	96
43	63	Bara Barda	बारा बरदा	94	96
44	301	Barda	बरडा	104	106
45	42	Bardeeya	बरडीया	92	94
46	131	Bari	बारी	96	98
47	279	Bari Ambeli	बड़ी अम्बेली	104	104
48	191	Bari Bambori	बड़ी बम्बोरी	100	102
49	196	Bari Lakh	बडी लाख	100	102
50	105	Bar Khera @ Ram prad-ka-Khera	बरखेड़ा उर्फ रामप्रद-का-खेड़ा	96	98
51	436	Bar Kheri	बर खेड़ी	110	112
52	238	Bar Kheri	बर खेड़ी	102	104
53	331	Bar Kheri	बर खेड़ी	106	108
54	291	Barmadon-ka-Khera	बड़मदों-का-खेड़ा	104	106
55	160	Barmandal	बरमण्डल	98	100
56	236	Barodiya	बड़ोदिया	102	104
57	240	Barotha	बरोठा	102	104
58	447	Barwas Kalan	बड़वास कलां	110	112
59	182	Basad	बसाड	100	100
60	229	Basera	बसेरा	102	102
61	513	Baslai	बासलाई	114	116
62	387	Bedma	बेडमा	108	110
63	330	Belara	बेलारा	106	108
64	332	Belari	बेलारी	106	108
65	522	Ber	बेर	114	116
66	364	Bhacheriya	भचेड़िया	108	108
67	79	Bhagwanpura	भगवानपुरा	94	96
68	430	Bhainsadawar	भैंसाडावर	110	112
69	213	Bhamar Khemla	भमर खेमला	100	102
70	48	Bhameriya	भमेरिया	94	94
71	245	Bhanawada	भणावदा	102	104
72	293	Bhanawaton-ka-Khera	भाणावतों-का-खेड़ा	104	106
73	482	Bhandariya	भण्डारिया	112	114
74	281	Bhanej	भाणेज	104	106
75	97	Bhat Kheri	भाट खेड़ी	96	96
76	405	Bheema Khera	भीमा खेड़ा	108	110
77	427	Bheempura	भीमपुरा	110	112
78	454	Bhogpura	भोगपुरा	112	112
79	523	Bhoora Ghata	भूरा घाटा	114	116
80	375	Bhoori Ghati	भूरी घाटी	108	110
81	494	Bhooriya Holi	भूरिया होली	112	114
82	151	Bhuwasya	भुवास्या	98	100
83	76	Bihara	बिहारा	94	96
84	47	Bila Khera	बिला खेड़ा	94	94
85	11	Bila Khera	बिला खेड़ा	92	94
86	338	Bilesari	बिलेसरी	106	108
87	118	Biliya Rundi	बिलिया रुण्डी	96	98
88	359	Boran Khera	बोरान खेड़ा	106	108
89	72	Bordi	बोरदी	94	96
90	510	Bordiya	बोरदिया	114	116
91	149	Bori	बोरी	98	110
92	492	Bori	बोरी	112	114
93	315	Borwana	बोरवना	104	106
94	489	Bujo-ka-Khera	बुजो-का-खेड़ा	112	114
95	324	Chacha Kheri	चाचा खेड़ी	106	106
96	471	Chakoonda	चकून्डा	112	114
97	90	Chamlawada	चमलावदा	94	96
98	473	Chandera	चन्देरा	112	114
99	27	Charpathan-ka-Pathar	चरपोठन-का-पठार	92	94
100	215	Chatra Kheri	चत्रा खेड़ी	100	102
101	381	Cheegat	चीगट	108	110
102	134	Cheeklad	चीकलाड	96	98
103	294	Cheeron-ka-Mal	चीरों -का-माल	104	106
104	159	Cheniya Kheri	चेनिया खेड़ी	98	100
105	310	Chenpuriya	चेनपुरिया	104	106
106	109	Chhayan	छायन	96	98
107	305	Chhayan	छायन	104	106

APPENDIX–I–contd.

ALPHABETICAL LIST OF TOWNS AND VILLAGES

Sl. No.	Code No.	Name of Village		Page No. VD	Page No. PCA	Sl. No.	Code No.	Name of Village		Page No. VD	Page No. PCA
108	204	Chhayan Kotra	छायन कोटड़ा	100	102	150	437	Dorana	डोराना	110	112
109	378	Chhota Dhamaniya	छोटा धामनिया	108	110	151	266	Dor-ka-Khera	डोर-का-खेड़ा	102	104
110	306	Chhota Manyaga	छोटा मांयगा	104	106	152	212	Dotar	दोतड़	100	102
111	178	Chhotarasi	छोटारसी	98	100	153	123	Dudli Tanda	दुदली टांडा	96	98
112	299	Chhoti Ambeli	छोटी अम्बेली	104	106	154	423	Fatehgarh	फतेहगढ़	110	112
113	190	Chhoti Bambori	छोटी बम्बोरी	100	100	155	504	Gadkar	गदकड़	114	114
114	349	Chhoti Kheri	छोटी खेड़ी	106	108	156	155	Gadola	गादोला	98	100
115	193	Chhoti Lank	छोटी लांक	100	102	157	379	Gaga Khoh	गागा खोह	108	110
116	351	Chhoti Phutwa	छोटी फूटवा	106	108	158	285	Gamda	गामदा	104	106
117	202	Chittori	चित्तोड़ी	100	102	159	197	Gameta	गमेता	100	102
118	417	Choopna	चूपना	110	112	160	313	Ganawa Khera	गणावा खेड़ा	104	106
119	121	Chowkri	चोकड़ी	96	98	161	325	Gandher	गन्धेर	106	106
120	267	Churayta	चुरायता	102	104	162	10	Garbela	गड़बेला	92	92
121	166	Dabra	डाबड़ा	98	100	163	164	Gardora	गरदोड़ा	98	100
122	87	Dalelpura Mota	दलेलपुरा मोटा	94	96	164	165	Gardori	गरदोड़ी	98	100
123	36	Dalelpura Sangika	दलेलपुरा सांगीका	92	94	165	286	Garha	गढ़ा	104	106
124	474	Dalot	दलोट	112	114	166	328	Ghas Khera	घास खेड़ा	106	108
125	124	Dalum	दलुम	96	98	167	290	Ghatawali Kheri	घटावली खेड़ी	104	106
126	154	Dama Kheri	दमा खेड़ी	98	100	168	92	Ghorawal	घोड़ावल	96	96
127	357	Dangpura	डांगपुरा	106	108	169	283	Ghoti	घोटी	104	106
128	287	Dateeyar	दतीयार	104	106	170	187	Gopalpura	गोपालपुरा	100	100
129	275	Datla Kund	दातला कुन्ड	104	104	171	125	Gopalpura	गोपालपुरा	96	98
130	292	Deedor-ka-Khera	डीडोर-का-खेड़ा	104	106	172	91	Gopalpura	गोपालपुरा	96	96
131	421	Deewala	दीवाला	110	112	173	180	Gordhanpura	गोरधनपुरा	98	100
132	140	Deogarh	देवगढ़	98	98	174	346	Gotmeshwar	गोतमेश्वर	106	108
133	451	Depur	देपुर	112	112	175	86	Gumanpur Bara	गुमानपुरा बड़ा	94	96
134	102	Deri	डेरी	96	98	176	57	Gumanpura Chhota	गुमानपुरा छोटा	94	96
135	226	Dewad	देवद	102	102	177	362	Gurpa	गुड़पा	108	108
136	398	Dewaldi	देवलदी	108	110	178	501	Guwali	गुवाली	114	114
137	153	Dhamaliya	धामलिया	98	100	179	71	Gyaspur	ग्यासपुर	94	96
138	206	Dhaman Doongri	धामन डूंगरी	100	102	180	82	Habaniya Rundi	हबनिया रुन्डी	94	96
139	120	Dhamontar	धमोन्तर	96	98	181	210	Hadiji-ka-Pipaliya	हाडीजी-का-पिपलिया	100	102
140	235	Dhaneshari	धनेशरी	102	102	182	518	Hamerpura	हमेरपुरा	114	116
141	278	Dhariya Kheri	धारिया खेडी	104	104	183	388	Hamja Kheri	हमजा खेड़ी	108	110
142	198	Dharni	धारनी	100	102	184	34	Haripura	हरीपुरा	92	94
143	491	Dhoraji-ka-Pathar	धोराजी-का-पठार	112	114	185	107	Haripura	हरीपुरा	96	98
144	377	Dhurawaton-ka-Khera	धुरावतों-का-खेड़ा	108	110	186	261	Harmar Khera	हरमर खेड़ा	102	104
145	265	Didor Khera	डिडोर खेड़ा	102	104	187	129	Hathni Kundi	हथनी कुन्डी	96	98
146	62	Dikaniya	दिकनिया	94	96	188	175	Hatuniya	हतुनिया	98	100
147	475	Diwala	दिवाला	112	114	189	429	Heenglat	हींगलाट	110	112
148	260	Dodiyar Khera	डोडीयार खेड़ा	102	104	190	126	Higoriya	हिंगोरिया	96	98
149	298	Doli	डोली	104	106	191	250	Jahazpur	जहाजपुर	102	104
						192	342	Jajli	जाजली	106	108

APPENDIX–I–contd.

ALPHABETICAL LIST OF TOWNS AND VILLAGES

Sl. No.	Code No.	Name of Village		Page No. VD	Page No. PCA
193	25	Jakhli	जाखली	92	94
194	511	Jalandha Khera	जलन्धा खेड़ा	114	116
195	68	Jamboo Bela	जाम्बू बेला	94	96
196	480	Jamboo Kundi	जाम्बू कुन्डी	112	114
197	75	Jamu Khera	जामु खेड़ा	94	96
198	106	Jaswantpura	जसवंतपुरा	96	98
199	241	Jaswantpura	जसवंतपुरा	102	104
200	443	Jeerawata	जीरावता	110	112
201	389	Jethiya Kheri	जेठिया खेड़ी	108	110
202	321	Jhankar	झांकर	105	106
203	28	Jhantla	झांतला	92	94
204	477	Jharmari	झरमरी	112	114
205	248	Jhasri	झासड़ी	102	104
206	252	Jhaunda	झउन्डा	102	104
207	258	Jogi Khera	जोगी खेड़ा	102	104
208	138	Jolar	जोलर	98	98
209	376	Jooni Bagdawad	जूनी बगडावद	108	110
210	169	Kachnara	कचनारा	98	100
211	445	Kachnara	कचनारा	110	112
212	270	Kachotiya	कचोटिया	102	104
213	46	Kajli	काजली	94	94
214	66	Kalmi	कलमी	94	96
215	119	Kal Runya	कल रुन्या	96	98
216	168	Kalyanpura	कल्याणपुरा	98	100
217	31	Kalyanpura Khurd	कल्याणपुरा खुर्द	92	94
218	152	Kamliya	कामलिया	98	100
219	385	Kanad	कानड	108	110
220	450	Kanad	कानड	110	112
221	43	Kanakpura	कनकपुरा	92	94
222	526	Kangarh	कानगढ़	114	116
223	413	Kankriya	कांकरिया	110	110
224	95	Kanora	कनोरा	96	96
225	314	Kanpuriya	कानपुरिया	104	106
226	263	Kanpuriya	कानपुरिया	104	106
227	412	Kanthaliya Peepalya	कन्थालिया पीपल्या	110	110
228	368	Karadiya	कराडिया	108	108
229	487	Karai Khera	कराई खेड़ा	112	114
230	185	Karamdi Khera	करमदी खेडा	100	100
231	221	Kariyawad	कड़ियावद	100	102
232	150	Kariyawad	कडियावद	98	100
233	67	Karma Khera	करमा खेड़ा	94	96
234	209	Karoli	करोली	100	102
235	201	Karwan Moda	कड़वां मोदा	100	102
236	233	Kathar	कथार	102	102
237	172	Katkari	कटकड़ी	98	100
238	223	Keet Kheri	कीट खेड़ी	100	102
239	253	Kerwas	केरवास	102	104
240	30	Kesharpura	केशरपुरा	92	94
241	13	Kesharpura	केशरपुरा	94	94
242	502	Kesharpura	केशरपुरा	114	114
243	288	Khadni	खाडबी	104	106
244	483	Khajoori	खजूरी	112	114
245	453	Khajoori	खजूरी	112	112
246	295	Khakhani-ka-Mal	खखानी-का-माल	104	106
247	35	Khakhri Khera	खाखरी खेड़ा	92	94
248	56	Khakhri Khera	खाखरी खेड़ा	94	96
249	3	Khalel	खलेल	92	92
250	195	Khanan	खानण	100	102
251	488	Khanpura	खानपुरा	112	114
252	158	Khariya Kheri	खड़िया खेड़ी	98	100
253	414	Khar Khara	खर खड़ा	110	110
254	257	Khatoni	खतोणी	102	104
255	61	Kheejan Khera	खीजन खेड़ा	94	96
256	373	Kheemawaton-ka-Khera	खीमावतों-का-खेड़ा	108	110
257	276	Khempuriya	खेमपुरिया	104	104
258	44	Khera	खेड़ा	92	94
259	21	Khera Narsingh Mata	खेड़ा नरसिंह माता	92	94
260	466	Kheri	खेड़ी	112	114
261	143	Kher Magri	खेर मगरी	98	98
262	251	Kherot	खेरोट	102	104
263	137	Khootgarh	खूटगढ़	98	98
264	320	Khora	खोरा	106	106
265	89	Khoriya	खोरिया	94	96
266	296	Khoriya Am	खोड़ीया ग्राम	104	106
267	81	Khoriyado	खोरीयादो	94	96
268	508	Khutwas	खुटवास	114	116
269	392	Kodinera	कोदीनेरा	108	110
270	104	Kolvi	कोलवी	96	98
271	45	Kolvi	कोलवी	92	94
272	440	Kotri	कोटडी	110	112
273	199	Kotwal	कोतवाल	100	102
274	122	Kulmipura	कुल्मीपुरा	96	98
275	333	Kulthana	कुलथाना	106	108
276	520	Kumriyon-ka-Pathar	कुमरियों-का-पठार	114	116

APPENDIX–I–contd.

ALPHABETICAL LIST OF TOWNS AND VILLAGES

Sl. No	Code No.	Name of Village		Page No. VD	Page No. PCA
277	116	Kunda-ka-Tapra	कुंडा-का-टापरा	96	98
278	273	Kundla	कुण्डला	104	104
279	22	Kuadliya@ Jora Mahuri	कुन्डलिया उर्फ जोड़ा महुड़ी	92	94
280	60	Kundwa Roondi	कुन्दवा रुन्डी	94	96
281	231	Kuni	कुणी	102	102
282	318	Kuni	कुणी	106	106
283	40	Kushalpura	कुशालपुरा	92	94
284	255	Kushalpura	कुशालपुरा	102	104
285	507	Lakhaniya	लखनिया	114	116
286	309	Lakhma Kheri	लखमा खेड़ी	104	106
287	505	Lala Kheri	लाला खेड़ी	114	114
288	384	Lalgarh	लालगढ़	108	110
289	94	Lalpura	लालपुरा	96	96
290	141	Lalpura	लालपुरा	98	98
291	319	Lalpura	लालपुरा	106	106
292	459	Lamba Ghata	लाम्बा घाटा	112	112
293	463	Langadiya	लंगडिया	112	114
294	464	Lapeerya Rundi	लापीरया रुन्डी	112	114
295	493	Leeliyan	लीलियां	112	114
296	401	Loopri	लूपड़ी	108	110
297	144	Luhariya	लुहारिया	98	98
298	174	Machlana	मचलाना	98	100
299	467	Machundla	मचुन्दला	112	114
300	17	Madhura Talab	मधुरा तालाब	92	94
301	205	Madpuri	मदपुरी	100	102
302	139	Magri	मगरी	98	98
303	100	Magroda	मगरोडा	96	96
304	207	Maheedon-ka-Khera	महीडों-का-खेड़ा	100	102
305	484	Mahuri Khera	महुड़ी खेड़ा	112	114
306	455	Mahuri Khera	महुड़ी खेड़ा	112	112
307	404	Mahuri Khera	महुड़ी खेड़ा	108	110
308	78	Mahuri Khera	महुड़ी खेड़ा	94	96
309	128	Majesariya	मजेसरिया	96	98
310	217	Makanpura	मकनपुरा	100	102
311	446	Mal Chacha Kheri	माल चाचा खेड़ी	110	112
312	280	Maliya	मालिया	104	104
313	468	Malpeeprodi	माल पीपरोडी	112	114
314	525	Mana Peepli	माना पिपली	114	116
315	145	Manawala	मणावला	98	98
316	173	Manchlani	मंचलानी	98	100
317	343	Mandawara	मण्डावरा	106	108
318	2	Mand Kalan	मान्ड कलाँ	92	92
319	441	Mandvi	मांडवी	110	112
320	218	Manohargarh	मनोहरगढ़	100	102
321	370	Manpura	मानपुरा	108	108
322	516	Manpura Kalan	मानपुरा कलां	114	116
323	220	Manpura @ Kathagra	मानपुरा उर्फ कथागरा	100	102
324	424	Manpura Khurd	मानपुरा खुर्द	110	112
325	517	Manpura Khurd	मानपुरा खुर्द	114	116
326	470	Meerawata	मीरावता	112	114
327	200	Mehndi Khera	मेहंदी खेड़ा	100	102
328	23	Meriya Khera	मेरिया खेड़ा	92	94
329	426	Mewadi	मेवाडी	110	112
330	444	Moba Kheri	मोबा खेड़ी	110	112
331	422	Moheda	मोहेडा	110	112
332	425	Mokha-ka-Tonk	मोखा-का-टोंक	110	112
333	179	Mokhampura	मोखमपुरा	98	100
334	358	Moriyan Khera	मोरियान खेड़ा	106	108
335	171	Morjhar	मोरझर	98	100
336	449	Morundi	मोरुंडी	110	112
337	369	Mota Dhamaniya	मोटा धामनिया	108	108
338	304	Mota Manyaga	मोटा मांयगा	104	106
339	529	Mothiya	मोठिया	114	116
340	350	Moti Kheri	मोटी खेड़ी	106	108
341	352	Moti Phutwa	मोती फुटवा	106	108
342	420	Mowai	मोवाई	110	112
343	316	Muliya Khera	मुलिया खेड़ा	106	106
344	519	Nadi Khera	नादी खेड़ा	114	116
345	344	Nagdera	नागदेड़ा	106	108
346	434	Nagdi	नागदी	110	112
347	88	Nagpura	नगपुरा	94	96
348	254	Nai-ka-Pathar	नाई-का-पठार	102	104
349	65	Nakor	नकोर	94	96
350	64	Nalwa	नालवा	94	96
351	234	Nanan	नानण	102	102
352	268	Nani-Rel	नानी-रेल	102	104
353	431	Naranapura	नाराणापुरा	110	112
354	117	Narayan Khera	नारायण खेड़ा	96	98
355	274	Narda	नारदा	104	104
356	167	Nathu Kheri	नाथु खेड़ी	98	100
357	390	Nathu Kheri	नाथु खेड़ी	108	110
358	461	Nawa Khera	नवा खेड़ा	112	114
359	500	Nawa Khera	नवा खेड़ा	114	114
360	188	Naya Khera	नया खेड़ा	100	100

APPENDIX–I–contd.

ALPHABETICAL LIST OF TOWNS AND VILLAGES

Sl. No.	Code No.	Name of Village		Page No. VD	Page No. PCA
361	348	Naya Khera	नया खेड़ा	106	108
362	59	Kaya Tapra	नया टापरा	94	96
363	506	Neenor	नीनोर	114	116
364	371	Nimach	निमच	108	110
365	386	Nogawa	नोगावा	108	110
366	382	Oda	ओडा	108	110
367	208	Odwara	ओडवारा	100	102
368	353	Okhaji-ka-Mal	ओखाजी-का-माल	106	108
369	53	Padampura	पदमपुरा	94	94
370	457	Padampuri	पदमपुरी	112	112
371	395	Padooni	पडूनी	108	110
372	497	Padri Khera	पादरी खेड़ा	114	114
373	460	Pagara	पगारा	112	112
374	5	Pal	पाल	92	92
375	161	Palthan	पलथान	98	100
376	355	Panawala	पनावला	106	108
377	509	Panchewa	पंचेवा	106	108
378	284	Pandawa	पंडावा	114	116
379	264	Pandiya	पानडिया	104	106
380	112	Panmori	पानमोड़ी	102	104
381	84	Parkhanda	पारखण्डा	94	96
382	269	Parliya	पाड़लिया	102	104
383	438	Parpatiya	परपटिया	110	112
384	237	Pataniya	पाटनिया	104	104
385	289	Pateliya	पटेलिया	104	106
386	317	Pathar	पठार	106	106
387	452	Pathari	पठारी	112	112
388	530	Pathari	पठारी	114	116
389	6	Patiya Pal	पाटिया पाल	92	92
390	272	Patni	पाटणी	104	104
391	433	Peegthani	पीगथानी	110	112
392	96	Peeloo	पीलू	96	96
393	26	Peepala-ka-Pani	पीपला-का-पानी	92	94
394	33	Peepali Khera	पीपली खेड़ा	92	94
395	51	Peepali Khera 2	पीपली खेड़ा 2	94	94
396	73	Peepali Khera	पीपली खेड़ा	94	96
397	277	Peepali Pathar	पीपली पठार	104	104
398	115	Peepali Tapra	पीपली टापरा	96	98
399	311	Peepaliya	पीपलिया	104	106
400	103	Peepaliya Chamanji-ka	पीपलिया चमनजी-का	96	98
401	98	Peepaliyani	पीपलीयानी	96	96
402	383	Peepalya	पीपल्या	108	110
403	469	Peeprodi	पीपरोडी	112	114
404	400	Pharedi	फरेडी	108	110
405	366	Phoolda	फूलदा	108	108
406	74	Phoolda	फूलदा	94	96
407	135	Phunga Talab	फुगा तालाब	96	98
408	365	Potla Pan	पोटलापाण	108	108
409	176	Pratappura	प्रतापपुरा	98	100
410	428	Pratappura	प्रतापपुरा	110	112
411	142	Prayagji-ka-Pathar	प्रयागजी-का-पठार	98	98
412	514	Puniya Kheri	पुनिया खेड़ी	114	116
413	478	Raipur	रायपुर	112	114
414	340	Raipuriya	रायपुरिया	106	108
415	498	Raipur Jangal	रायपुर जंगल	114	114
416	214	Raja Rundi	राजा रुण्डी	100	102
417	224	Rajora	राजोरा	100	102
418	232	Rajpuriya	राजपुरिया	102	102
419	336	Ramgarh	रामगढ़	106	108
420	458	Ram Jhara	राम झड़ा	112	112
421	416	Ram Nagar	राम नगर	110	112
422	406	Rampuriya	रामपुरिया	110	110
423	203	Rampuriya	रामपुरिया	100	102
424	1	Rana	रणा	92	92
425	486	Rana-ka-Khera	राणा-का-खेड़ा	112	114
426	130	Ranchhorpura	रणछोड़पुरा	96	98
427	49	Ranjal	रंजाल	94	94
428	133	Ranpur	रानपुर	96	98
429	393	Ratangarh	रतनगढ़	108	110
430	282	Ratanpuriya	रतनपुरिया	104	106
431	108	Rathajana	रठाजना	96	98
432	50	Rathoron-ka-Khera	राठोड़ों-का-खेड़ा	94	94
433	113	Ratniya Kheri	रतनिया खेड़ी	96	98
434	397	Reechha	रीछा	108	110
435	495	Reechhandi	रीछंडी	112	114
436	7	Reechhri Pal	रीछड़ी पाल	92	92
437	8	Retha	रेठा	92	92
438	170	Richhawara	रिछावरा	98	100
439	380	Roopa Ghati	रुपा घाटी	108	110
440	521	Roopgarh	रुपगढ़	114	116
441	308	Rooppura	रुपपुरा	104	106
442	407	Rooppuriya	रुपपुरिया	110	110
443	183	Rughnathpura	रुघनाथपुरा	100	100
444	14	Rughnathpura	रुघनाथपुरा	92	94
445	54	Saba Khera 1	साबा खेड़ा 1	94	94
446	55	Saba Khera 2	साबा खेड़ा 2	94	94

APPENDIX–I–concld.

ALPHABETICAL LIST OF TOWNS AND VILLAGES

Sl. No.	Code No.	Name of Village		Page No. VD	Page No. PCA
447	18	Saga Magri	सागा मगरी	92	94
448	499	Sagron-ka-Khera	सागड़ों-का-खेड़ा	114	114
449	271	Sagthal	सगथल	104	104
450	512	Sagthali Bari	सागथली बड़ी	114	116
451	402	Sagthali Khurd	सगथली खुर्द	108	110
452	192	Sahji-ka-Pathar	साहजी-का-पठार	100	102
453	99	Sajanpuriya	साजनपुरिया	96	96
454	156	Sakariya	साकरिया	98	100
455	228	Sakar Kheri	साकर खेड़ी	102	102
456	462	Salamgarh	सालमगढ़	112	114
457	186	Salamgarh	सालमगढ़	100	100
458	41	Samantpura	सामन्तपुरा	92	94
459	132	Samli Pathar	सामली पठार	96	98
460	339	Samoti	समोटी	106	108
461	247	Sanchai	संचई	102	104
462	479	Sardarpura	सरदारपुरा	112	114
463	12	Saree Peepali	सरी पीपली	92	94
464	527	Sarkot	सरकोट	114	116
465	476	Sat Mahuri	सात महुड़ी	112	114
466	374	Sat Sajiya	सात सजिया	108	110
467	327	Seedheriya	सीधेरिया	106	108
468	496	Seegaron-ka-Khera	सीगाड़ों-का-खेड़ा	114	114
469	177	Seengpuriya	सींगपुरिया	98	100
470	222	Seengpuriya	सींगपुरिया	100	102
471	396	Seengpuriya	सींगपुरिया	108	110
472	399	Seengpuriya	सींगपुरिया	108	110
473	249	Sehanpura	सेहनपुरा	102	104
474	335	Sekri	सेकड़ी	106	108
475	329	Selarpur	सेलारपुर	106	108
476	230	Selarpur Kalan	सेलारपुर कलां	102	102
477	312	Selatok	सेलाटोक	104	106
478	367	Semaliya Khurd	सेमलिया खुर्द	108	108
479	29	Semaliyon-ka-Khera	सेमलियों का खेड़ा	92	94
480	442	Semal Kheri	सेमल खेड़ी	110	112
481	114	Semanop	सेमानोप	96	98
482	225	Semli	सेमली	100	102
483	20	Sepra	सेपरा	92	94
484	465	Sewana	सेवना	112	114
485	456	Shambhoopura	शम्भूपुरा	112	112
486	24	Sheekargah	शीकारगाह	92	94
487	148	Sichhpura	सिछपुरा	98	100
488	472	Siliya Kheri	सिलिया खेड़ी	112	114
489	194	Sita Nagri	सीता नगरी	100	102
490	326	Sodalpuriya	सोडलपुरिया	106	108
491	356	Sohagpura	सोहागपुरा	106	108
492	439	Soli	सोली	110	112
493	363	Somawaton-ka-Khera	सोमावतों-का-खेड़ा	108	108
494	300	Sonagar	सोनगर	104	106
495	297	Sonakoti	सोनाकोटी	104	106
496	354	Sujanpura	सुजानपुरा	106	108
497	481	Suthar Gati	सुथारगाटी	112	114
498	85	Tahri	ताहरी	94	96
499	334	Takarwad	टकरवाद	106	108
500	9	Talab	तलाब	92	92
501	256	Talab Khera	तलाब खेड़ा	102	104
502	490	Talab Khera	तलाब खेड़ा	112	114
503	503	Talab Khera	तलाब खेड़ा	114	114
504	4	Talai Pal	तलाई पाल	92	92
505	19	Talaya	तलाया	92	94
506	408	Talaya	तलाया	110	110
507	419	Tanda	टांडा	110	112
508	15	Teekhi Magri	तीखी मगरी	92	94
509	216	Teemarwa	टीमरवा	100	102
510	162	Teriya Kheri	टेरिया खेड़ी	98	100
511	93	Thara	थड़ा	96	96
512	242	Theekariya	ठीकरिया	102	104
513	77	Tila	टिला	94	96
514	101	Tofa Khera	तोफा खेड़ा	96	98
515	448	Udiya Kheri	उदिया खेड़ी	110	112
516	432	Ukala	उकाला	110	112
517	110	Umarda	उमरदा	96	98
518	337	Umar Kheri	उमर खेड़ी	106	108
519	37	Ummedpura	उम्मेदपुरा	92	94
520	403	Ummedpura	उम्मेदपुरा	108	110
521	39	Umri Khera	उमरी खेड़ा	92	94
522	341	Unchwaniya	ऊंचवानिया	106	108
523	16	Utha Khera	उठा खेड़ा	92	94
524	515	Uthel	उठेल	114	116
525	485	Vaman Kheri	वामन खेड़ी	112	114
526	394	Vanpura	वनपुरा	108	110
527	302	Veerpur	वीरपुर	104	106
528	524	Veerpura	वीरपुरा	114	116
529	307	Vidli	विडली	104	106
530	322	Viravali	विरावली	106	106

APPENDIX-II

DISTRIBUTION OF

District/Tehsil/U.A./Town	Total Rural Urban	Total Population			Buddhism		Christianity	
		Persons	Males	Females	Males	Females	Males	Females
1	2	3	4	5	6	7	8	9
21 Chittaurgarh District	**T**	**944,981**	**489,690**	**455,281**	**81**	**232**	**330**	**221**
	R	**847,107**	**437,872**	**409,235**	**21**	**183**	**287**	**179**
	U	**97,874**	**51,818**	**46,056**	**60**	**49**	**43**	**42**
1 Rashmi Tehsil	T	50,139	25,574	24,565	2	—	—	—
	R	50,139	25,574	24,565	2	—	—	—
	U	—	—	—	—	—	—	—
2 Gangrar Tehsil	T	70,533	36,336	34,197	—	—	9	2
	R	70,533	36,336	34,197	—	—	9	2
	U	—	—	—	—	—	—	—
3 Begun Tehsil	T	125,625	66,388	59,237	4	2	239	117
	R	117,277	62,036	55,241	4	2	233	114
	U	8,348	4,352	3,996	—	—	6	3
I Begun Town	U	8,348	4,352	3,996	—	—	6	3
4 Chittaurgarh Tehsil	T	99,140	52,323	46,817	—	—	22	18
	R	73,223	37,898	35,325	—	—	—	2
	U	25,917	14,425	11,492	—	—	22	16
II Chittaurgarh Town	U	25,917	14,425	11,492	—	—	22	16
5 Kapasan Tehsil	T	110,089	56,779	53,310	1	—	5	7
	R	99,182	51,149	48,033	—	—	—	2
	U	10,907	5,630	5,277	1	—	5	5
III Kapasan Town	U	10,907	5,630	5,277	1	—	5	5
6 Bhadesar Tehsil	T	59,501	30,725	28,776	—	—	1	1
	R	59,501	30,725	28,776	—	—	1	1
	U	—	—	—	—	—	—	—
7 Nimbahera Tehsil	T	84,708	44,032	40,676	58	49	28	37
	R	68,166	35,321	32,845	—	—	22	33
	U	16,542	8,711	7,831	58	49	6	4
IV Nimbahera Town	U	16,542	8,711	7,831	58	49	6	4
8 Chhoti Sadri Tehsil	T	63,031	32,668	30,363	—	—	1	6
	R	53,411	27,694	25,717	—	—	—	—
	U	9,620	4,974	4,646	—	—	1	6
V Chhoti Sadri Town	U	9,620	4,974	4,646	—	—	1	6
9 Bari Sadri Tehsil	T	61,265	31,379	29,886	—	—	1	1
	R	52,127	26,658	25,469	—	—	1	1
	U	9,138	4,721	4,417	—	—	—	—
VI Bari Sadri Town	U	9,138	4,721	4,417	—	—	—	—
10 Dungla Tehsil	T	53,298	27,233	26,065	—	4	—	2
	R	53,298	27,233	26,065	—	4	—	2
	U	—	—	—	—	—	—	—
11 Pratapgarh Tehsil	T	167,652	86,253	81,399	16	177	24	30
	R	150,250	77,248	73,002	15	177	21	22
	U	17,402	9,005	8,397	1	—	3	8
VII Pratapgarh Town	U	17,402	9,005	8,397	1	—	3	8

APPENDIX–II

POPULATION BY RELIGION

Hinduism		Islam		Jainism		Sikhism		Other Religions and Persuations		Religion not stated	
Males	Females	Males	Females	Males	Females	Males	Females	Males	Females	Males	Females
10	11	12	13	14	15	16	17	18	19	20	21
454,555	**421,591**	**22,060**	**21,623**	**12,168**	**11,238**	**473**	**364**	**23**	**22**	—	—
418,456	**390,119**	**12,313**	**12,446**	**6,527**	**6,096**	**268**	**212**	—	—	—	—
36,099	**31,472**	**9,747**	**9,177**	**5,641**	**5,142**	**205**	**152**	**23**	**22**	—	—
24,086	23,155	636	625	849	785	1	—	—	—	—	—
24,086	23,155	636	625	849	785	1	—	—	—	—	—
—	—	—	—	—	—	—	—	—	—	—	—
34,885	32,877	1,194	1,066	241	245	7	7	—	—	—	—
34,885	32,877	1,194	1,066	241	245	7	7	—	—	—	—
—	—	—	—	—	—	—	—	—	—	—	—
62,835	55,871	2,233	2,248	850	814	227	185	—	—	—	—
59,782	53,101	1,256	1,329	534	510	227	185	—	—	—	—
3,053	2,770	977	919	316	304	—	—	—	—	—	—
3,053	2,770	977	919	316	304	—	—	—	—	—	—
47,965	43,082	3,083	2,701	1,104	918	135	88	14	10	—	—
36,558	34,059	1,138	1,041	197	216	5	7	—	—	—	—
11,407	9,023	1,945	1,660	907	702	130	81	14	10	—	—
11,407	9,023	1,945	1,660	907	702	130	81	14	10	—	—
53,600	50,140	1,939	1,940	1,218	1,211	12	7	4	5	—	—
49,085	45,978	1,160	1,161	904	892	—	—	—	—	—	—
4,515	4,162	779	779	314	319	12	7	4	5	—	—
4,515	4,162	779	779	314	319	12	7	4	5	—	—
28,648	26,087	1,480	2,159	596	529	—	—	—	—	—	—
28,648	26,087	1,480	2,159	596	529	—	—	—	—	—	—
—	—	—	—	—	—	—	—	—	—	—	—
37,984	35,202	4,529	4,097	1,389	1,259	44	32	—	—	—	—
33,099	30,779	1,619	1,570	581	563	—	—	—	—	—	—
4,885	4,423	2,910	2,527	808	696	44	32	—	—	—	—
4,885	4,423	2,910	2,527	808	696	44	32	—	—	—	—
30 664	28,409	1,229	1,209	774	739	—	—	—	—	—	—
26,979	25,031	561	521	154	165	—	—	—	—	—	—
3,685	3,378	668	688	620	574	—	—	—	—	—	—
3,685	3,378	668	688	620	574	—	—	—	—	—	—
28,274	26,887	1,650	1,661	1,434	1,314	17	17	3	6	—	—
25,333	24,221	911	875	413	372	—	—	—	—	—	
2,941	2,666	739	786	1,021	942	17	17	3	6	—	—
2,941	2,666	739	786	1,021	942	17	17	3	6	—	—
25,679	24,574	529	479	1,021	1,004	4	2	—	—	—	—
25,679	24,574	529	479	1,021	1,004	4	2	—	—	—	—
—	—	—	—	—	—	—	—	—	—	—	—
79,935	75,307	3,558	3,438	2,692	2,420	26	26	2	1	—	—
74,322	70,257	1,829	1,720	1,037	815	24	11	—	—	—	—
5,613	5,050	1,729	1,718	1,655	1,605	2	15	2	1	—	—
5,613	5,050	1,729	1,718	1,655	1,605	2	15	2	1	—	—

APPENDIX–III

INTER-CENSAL TERRITORIAL CHANGES

Sl. No.	Name of Village	Code No. of 1961 Census	Area in acres
1	2	3	4
	Villages transferred from former Bhainsrorgarh Tehsil of Chittaurgarh district to Begun tehsil of the same district.		
1	Shambhunathji-Ka-Kheera	1	860
2	Peepalda	2	1,464
3	Kishanpura	3	964
4	Nahargarh	4	1,343
5	Pratappura	5	798
6	Gorakiya	6	1,435
7	Sukhpura	7	3,065
8	Khumanganj	8	3,085
9	Bhoonjar Kalan	9	364
10	Nasera	10	72
11	Bhoonjar Khurd	11	993
12	Khalgaon	12	472
13	Amba	13	92
14	Bhainsrorgarh	14	7,092
15	Jagpura	15	2,021
16	Koriya Khal	16	268
17	Hazipur	17	297
18	Balapura	18	303
19	Jaora Kalan	19	933
20	Jaora Khurd	20	2,407
21	Neem-Ka-Khera	21	355
22	Badoliya	22	574
23	Kacholiya	23	91
24	Saneeta	24	1,034
25	Teendwa	25	200
26	Deopuriya	26	497
27	Bhaupura	27	486
28	Shyampura	28	111
29	Bhawanipura	29	804
30	Udpura	30	314
31	Bakhatpura	31	1,891
32	Peerpura	32	241
33	Shreepura	33	3,480
34	Lothiyala	34	1,117
35	Dhagar Mau-Kalan	35	959
36	Lachhmi Khera	36	997
37	Borav	37	3,617
38	Khema-Ka-Khera	38	561
39	Tamoliya	39	1,100
40	Takarda with Majra Hemganj	40	1,162
41	Kesarpura	41	720
42	Ganeshpura	42	582
43	Kalyanpura	43	131
44	Bordan	44	1,065
45	Gopalpura	45	882
46	Shambhoopura	46	762
47	Umarcha	47	4,032
48	Jainagar	48	225
49	Nagpura	49	3,063
50	Dhagarmau Khurd	50	15,344
51	Mandesra	51	2,875
52	Ratanpura	52	761
53	Hatoli	53	1,104
54	Lohariya	54	4,389
55	Mortuka	55	234
56	Beer Kala Khet	56	774
57	Parajar Khurd	57	193
58	Sanklon-Ka-Dhanda	58	895
59	Rawat Bhata	59	5,315
60	Jhalar Baori	60	4,303
61	Tamlao	61	2,916
62	Jaiampura	62	419
63	Kishorpura	63	500
64	Keloo Kheri	64	485
65	Khajupura	65	218
66	Bana-Ka-Khera	66	428
67	Deeppura	67	1,115
68	Malpura	68	813
69	Jharjhani	69	4,752
70	Naiyon-Ki-Talai	70	236
71	Amarpura	71	180
72	Bhagwatpura	72	447
73	Manpura	73	250
74	Kotra	74	840
75	Bambori Kalan	75	918
76	Barodiya	76	1,566
77	Menpur	77	363
78	Semliya	78	2,634
79	Kherli	79	10,236
80	Kundaliya	80	141
81	Emli	81	563
82	Gaga-Ka-Khera	82	217
83	Sarangpura	83	589
84	Toda-Ka-Khera	84	433
85	Barwan	85	3,479
86	Jhoojla	86	99
87	Lasana	87	480

APPENDIX-III-contd.

INTER-CENSAL TERRITORIAL CHANGES

Sl. No.	Name of Village	Code No. of 1961 Census	Area in acres
1	2	3	4
88	Chainpura	88	260
89	Kushalgarh	89	168
90	Paral Banda	90	502
91	Khera Beeran	91	50
92	Nali	92	2,048
93	Phootpal	93	1,245
94	Kolpura	94	4,201
95	Ajpura	95	913
96	Rajpura	96	1,876
97	Kripapur	97	3,010
98	Rawatpura	98	592
99	Kanai	99	5,030
100	Agra	100	3,171
101	Ogdiya	101	636
102	Bargaon	102	814
103	Dhooniya	103	1,114
104	Anera Kalan	104	1,753
105	Ganeshpura	105	103
106	Amera Khurd	106	258
107	Doodi Talai	107	4,091
108	Ratoli	108	4,575
109	Baholiya	109	2,051
110	Manoli	110	1,797
111	Kesa-Ka-Khera	111	5.8
112	Chhatarpura	112	2,302
113	Dabarwas	113	195
114	Raipur	114	5,938
115	Bheempura	115	841
116	Rain Khera	116	2,317
117	Halsera	117	988
118	Ladpura	118	1,690
119	Jalkhera	119	967
120	Bambori Khurd	120	573
121	Dhardi	121	1,246
122	Karanpura	122	509
123	Dhawad Khurd	123	558
124	Dhawad Kalan	124	1,920
125	Mohanpura	125	1,383
126	Khati Khera	126	2,659
127	Vijaipura	127	595
128	Eklingpura	128	2,686
129	Dholai	129	2,353
130	Matasara	130	9,342
131	Charni	131	887
132	Banda	132	827
133	Arniya	133	424
134	Gopat	134	568
135	Antraliya	135	504
136	Thah-Ka-Khera	136	512
137	Chak Baori-Ka-Mal	137	358
138	Rampuriya	138	3,281
139	Mordi	139	847
140	Amlat	140	570
141	Anandpura	141	1,546
142	Neem-Ka-Khera	142	366
143	Motipura	143	207
144	Arneeya	144	676
145	Umedpura	145	3,882
146	Kuwa Khera	146	7,831
147	Rooppura	147	1,761
148	Udpuriya	148	612
149	Naranpura	149	1,109
150	Malgarh	150	81
151	Talar	151	512
152	Jaswantpura	152	831
153	Jagliya Rundi	153	292
154	Dariba	154	366
155	Megpura	155	239
156	Balaganj	156	195
157	Basi	157	3,678
158	Parlai	158	1,682
159	Bhanda Kuri	159	1,508
160	Tolon-Ka-Luhariya	160	660
161	Gujaron-Ki-Morwan	161	958
162	Semliya	162	428
163	Haron-Ki-Morwan	163	178
164	Hamerganj	164	197
165	Kevron-Ka-Luhariya	165	3,099
166	Dolatpura	166	1,105
167	Kherama	167	1,359
168	Jawda	168	3.472
169	Laxmipura	169	1 863
170	Nimoda	170	1,805
171	Bagpura	171	379
172	Gura Khera	172	707
173	Arniya	173	449
174	Barodiya	174	593
175	Mall Khera	175	1,226
176	Balkundi Khurd	176	807
177	Balkundi Kalan	177	2,038

APPENDIX–III–contd.

INTER-CENSAL TERRITORIAL CHANGES

Sl. No.	Name of Village	Code No. of 1961 Census	Area in acres
1	2	3	4
178	Amarpura	178	918
179	Neemri	179	862
180	Gopalpura	180	1010
181	Deopura	181	3,844
182	Kherat	182	1,055
183	Uthen with Kanwarpura	183	2,080
184	Bakari	184	178
185	Prempura	185	629
186	Baori Khera	186	1,765
187	Khangarpura	187	1,047
188	Menpura	188	2,619
189	Doongariya	189	377
190	Anwalhera	190	1,989
191	Jheekra	191	3,513
192	Feepal Kheri	192	100
193	Muada	193	4,011
194	Govindpura	194	775
195	Latoor	195	212
196	Chittoriya	196	1,130
197	Kethula	197	1,277
198	Kanti	198	855
199	Dotra	199	8,333
200	Kaharpura	200	332
201	Peepalda	201	2,665
202	Barkhera	202	6,454
203	Kunwarpura	203	300
204	Rodi	204	16,618
205	Mohna	205	5,173
206	Rooppura	206	2,611
207	Gilota	207	1,473
208	Manya Kheri	208	1,295
209	Shogarh	209	963

Villages transferred from former Achnera Tehsil of Chittaurgarh district to Pratapgarh tehsil of the same district.

1	Karadaiya	1	717
2	Mota Dhamniya	2	1,338
3	Chhota Dhamniya	3	249
4	Ganga Khoh	4	225
5	Achlawada	5	4,542
6	Lalpura	6	134
7	Nawa Khera	7	231
8	Khora	8	183
9	Jhankar	9	609
10	Virawli	10	2,087
11	Baneriya Kalan	11	1,043
12	Chacha Kheri	12	982
13	Mandawara	13	1,834
14	Jajli	14	1,510
15	Uchwaniya	15	468
16	Nathoo Kheri	16	193
17	Atheenera	17	826
18	Jethiya Kheri	18	503
19	Hamjiya Kheri	19	255
20	Bedma	20	1,812
21	Nagdera	21	2,048
22	Arnod	22	3,739
23	Lalgarh	23	1,132
24	Gotmeshwar	24	551
25	Chigat	25	193
26	Pipliya	26	68
27	Oda	27	278
28	Roopaghati	28	1,472
29	Talaya	29	688
30	Satsaja	30	546
31	Bhoori Ghati	31	290
32	Juni Bagdawad	32	304
33	Dhuraji-Ka-Khera	33	237
34	Manpura	34	129
35	Bada Dawad	35	70
36	Akdiyon-Ka-Mal	36	69
37	Badayla	37	78
38	Achalpuriya	38	278
39	Kathaliya	39	165
40	Rooppura	40	245
41	Rampuriya	41	348
42	Bheema Khera	42	277
43	Kanad	43	1,870
44	Mataji-Ka-Singhpura	44	664
45	Nogaon	45	1,277
46	Reechha	46	772
47	Singhpuriya Charnonka	47	331
48	Kodinera	48	1,207
49	Ratangarh	49	94
50	Vanpura	50	434
51	Paduni	51	1,307
52	Banga Kheri	52	308
53	Deoladi	53	576

APPENDIX–III–contd.

INTER-CENSAL TERRITORIAL CHANGES

Sl. No.	Name of Village	Code No. of 1961 Census	Area in acres
1	2	3	4
54	Pharedi	54	904
55	Loopri	55	1,000
56	Sakhthali	56	3,343
57	Ummedpur	57	237
58	Mahudi Khera	58	1,316
59	Kakriya	59	560
60	Kharkhara	60	2,608
61	Ramnagar	61	1,067
62	Badwas Khurd	62	630
63	Choopna	63	1,949
64	Tanda	64	1,336
65	Mowai	65	1,771
66	Deewala	66	1,287
67	Moheda	67	3,125
68	Fatehgarh	68	1,743
69	Naranpura	69	1,151
70	Ukala	70	138
71	Manpura	71	715
72	Mokha-ka-Tonk	72	461
73	Mewadi	73	624
74	Bheempura	74	632
75	Pratappura	75	927
76	Bhainsa Dawar	76	318
77	Hinglat	77	806
78	Pingthali	78	688
79	Nagdi	79	1,317
80	Achnara	80	786
81	Barkheri	81	842
82	Dorana	82	2,078
83	Parbatiya	83	246
84	Sholi	84	1,304
85	Kotri	85	3,139
86	Mandvi	86	680
87	Samal Kheri	87	731
88	Jerawata	88	1,580
89	Moba Kheri	89	430
90	Kachnara	90	1,280
91	Malchacha Kheri	91	230
92	Barwas Kalan	92	2,906
93	Udiya Kheri	93	515
94	Moroondi	94	216
95	Kanad	95	672
96	Depur	96	483
97	Pathari	97	238
98	Khajuri	98	321
99	Bhogpura	99	528
100	Mahuri Khera	100	384
101	Shambhoopura	101	94
102	Padampuri	102	36
103	Ramjhara	103	231
104	Lamba Ghata	104	764
105	Pagara	105	313
106	Nawa Khera	106	180
107	Salamgarh	107	1,571
108	Langdiya	108	317
109	Lapriya Roondi	109	196
110	Sevna	110	3,199
111	Kheri	111	252
112	Bhachoondla	112	1,123
113	Malpeeprodi	113	339
114	Peeprodi	114	740
115	Meerawata	115	1,242
116	Chakoonda	116	1,201
117	Silya Kheri	117	586
118	Chandera	118	2,779
119	Dalot	119	3,508
120	Deewala	120	867
121	Jaharmari	121	381
122	Raipur	122	2,779
123	Sardarpura	123	404
124	Jambu Kudi	124	122
125	Sutarghati	125	107
126	Bhandariya	126	117
127	Khajuri	127	166
128	Mahuri Khera	128	100
129	Sat Mahuri	129	148
130	Vaman Kheri	130	324
131	Rana-ka-Khera	131	551
132	Karai Khera	132	297
133	Khanpura	133	161
134	Boojon-ka-Khera	134	172
135	Talao Khera	135	829
136	Chhoraji-ka-Pathar	136	691
137	Bori	137	2,422
138	Leeliyan	138	1,420
139	Bhooriya Holi	139	816
140	Reechhari	140	233
141	Seegoron-ka-Khera	141	434
142	Padriyon-ka-Khera	142	156
143	Raipur Jangali	143	3,020
144	Sagron-ka-Khera	144	442
145	Naya Khera	145	818

APPENDIX–III–concld.

INTER-CENSAL TERRITORIAL CHANGES

Sl. No.	Name of Village	Code No. of 1961 Census	Area in acres	Sl. No.	Name of Village	Code No. of 1961 Census	Area in acres
1	2	3	4	1	2	3	4
146	Guwali	146	571	161	Manpura Kalan	161	946
147	Kesarpura	147	378	162	Manpura Khurd	162	262
148	Talab Khera	148	81	163	Hameerpura	163	2,184
149	Gadkar	149	1,041	164	Nandi Khera	164	1,248
150	Lala Kheri	150	818	165	Kumariyon-ka-Pather	165	204
151	Neenor	151	5,340	166	Roopgarh	166	202
152	Lakhniya	152	1,332	167	Beo	167	2,204
153	Khoontwas	153	1,689	168	Bhoora Ghata	168	316
154	Panchewa	154	823	169	Veerpura	169	1,248
155	Bordiya	155	1,841	170	Mana Peepli	170	435
156	Jalandhar Khera	156	692	171	Kangarh	171	3,323
157	Sakhthali	157	2,928	172	Sarkot	172	1,879
158	Beslai (Kalapani)	158	1,236	173	Ambriama	173	9,132
159	Puniya Kheri	159	331	174	Mothiya	174	1,916
160	Uthal	160	788				

APPENDIX–III–concld.

INTER-CENSAL TERRITORIAL CHANGES

Sl. No.	Name of Village	Code No. of 1961 Census	Area in acres
1	2	3	4
	Villages Transferred from former Bhupalsagar Tehsil of Udaipur District to Kapasan tehsil of Chittaurgarh District.		
1	Chothpura	1	1,603
2	Manohar Kheri	2	476
3	Dhani	3	828
4	Anoppura	4	1,482
5	Surajpura	5	284
6	Sejgariya	6	745
7	Jasma	7	7,333
8	Sanwaliya Khera	8	487
9	Gulabpura	9	531
10	Odon-ka-Khera	10	376
11	Mali Khera	11	1,080
12	Singhadiya	12	312
13	Kana Khera	13	1,803
14	Deoron-ka-Khera	14	1,081
15	Gujariya Khera	15	953
16	Loonera	16	2,130
17	Rooppura	17	652
18	Usrol	18	200
19	Rampuriya	19	850
20	Shambhupura	20	186
21	Bhopalsagar	21	4,092
22	Badi	22	989
23	Jajron-ka-Khera	23	499
24	Phalasia (Khalsa)	24	2,590
25	Sadeepura	25	506
26	Kheri	29	1,008
27	Kakarwa	30	3,844
28	Matuniya	31	668
29	Raotiya	32	1,926
30	Hadmatiya	33	761
31	Bond	34	1,150
32	Sardarpura	35	274
33	Tanda	36	254
34	Balad	37	791
35	Rama Khera	38	2,005
36	Babrana	39	2,660
37	Ali	40	302
38	Sawta	41	2,064
39	Phalasia	42	631
40	Kherli	43	308
41	Bhopalnagar	44	2,290
42	Pari	45	3,546
43	Patoliya	46	3,395
44	Sadri	47	1,333
45	Anjan Khera	48	1,103
46	Jawa	49	498
47	Nilod	50	2,611
48	Joyda	51	1,243
49	Badwai	52	1,231
50	Amarpura	53	209
51	Dhariba	54	103
52	Daulatpura	55	467
53	Pema Khera	56	369
54	Lalawas	57	405
55	Murliya	58	1,152
56	Kawarpura	59	451
57	Baoria Khera	60	743
58	Chokri	61	1,283
59	Chorwadi	62	1,040
60	Akola	63	6,093
61	Gundli	64	1,520
62	Hingwaniya	65	718
63	Kampuriya Khera	66	1,956
64	Chakudi	67	1,059
65	Pitamberpura	68	319
66	Kaherji-ki-Bhaga	69	460
67	Dhana-ki-Bhagal	70	440
68	Kanar Khera	71	1,133
69	Tana	72	3,822
70	Natharji-ki-Bhaga I	73	144
71	Wala-ki-Bhagal	74	144
72	Kalyanpura	75	1,083
73	Machh-ki-Bhagal	76	29
74	Gujron-ki-Bhagal	77	878
75	Nawalpura	78	500
76	Gilund	79	608
77	Nandoli Kalan	80	1,117

MAPS (SUPPLEMENT)

DISTRICT, TEHSIL & TOWN MAPS

MAP No. 21·1

CHITTAURGARH DISTRICT

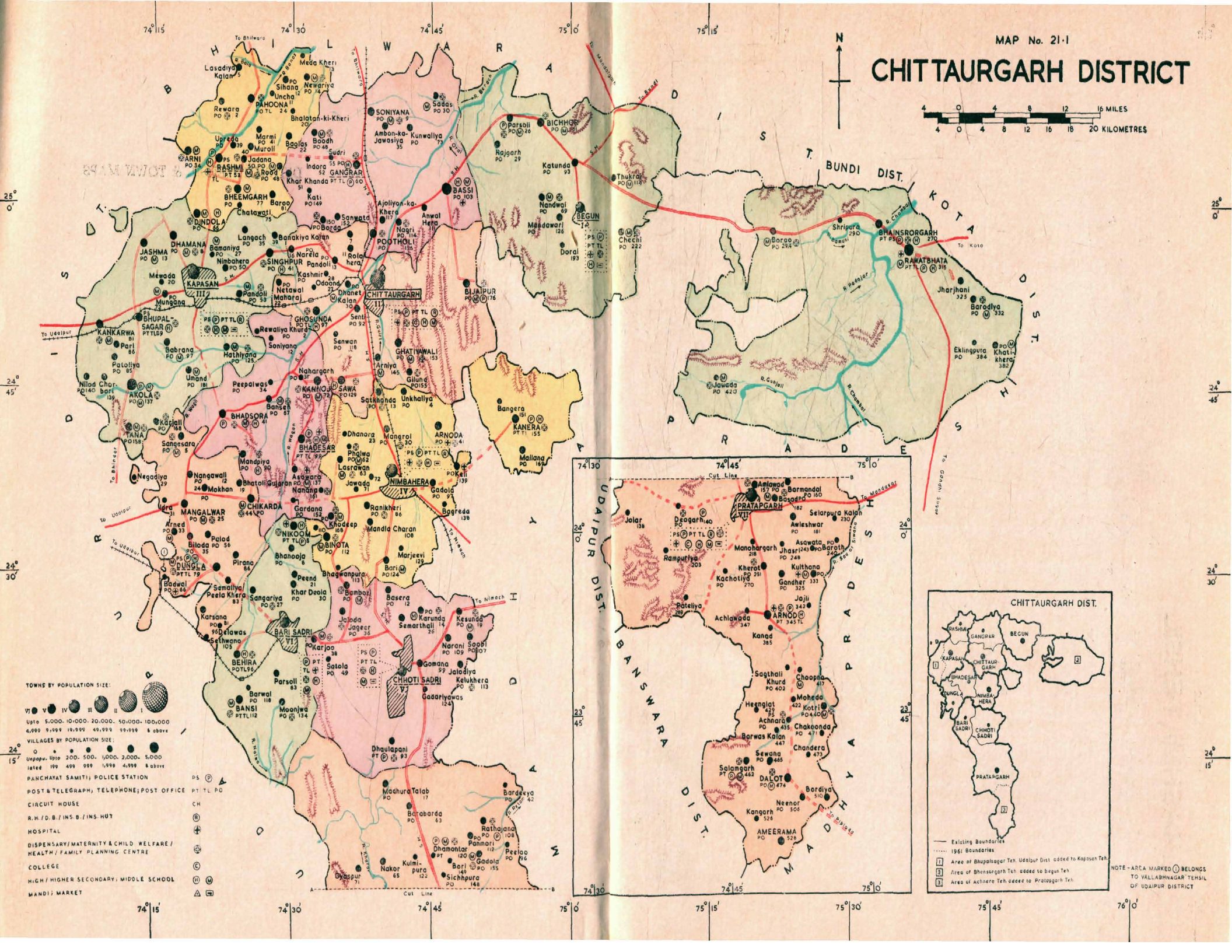
N
4 0 4 8 12 16 MILES
4 0 4 8 12 16 18 20 KILOMETRES
BHILWARA DISTT.
UDAIPUR DISTT.
BUNDI DISTT.
KOTA DISTT.
PRADESH
MADHYA
BANSWARA DISTT.
CHITTAURGARH
KAPASAN
BHADESAR
DUNGLA
NIMBAHERA
BARI SADRI
CHHOTI SADRI
PRATAPGARH
BEGUN
RASHMI
GANGRAR
BHAINSRORGARH
RAWATBHATA
BIJAIPUR
BASSI
POOTHOLI
BICHHOR
BEGUN
SAWA
GHOSUNDA
KANKARWA
BHUPALSAGAR
DHAMANA
JASHMA
PAHOONA
ARNI
RASHMI
GANGRAR
BHEEMGARH
DINDOLA
MANGALWAR
CHIKARDA
BHADSORA
KANERA
ARNODA
GADOLA
BAGRETA
KHERODA
NIKOOM
BINOTA
DUNGLA
BHAGWANPURA
BARI SADRI
CHHOTI SADRI
BANSI
BEHIRA
DHULAPANI
MADHURA TALAB
BARDEEYA
RATHJANA
DHAMONTAR
PANMORI
PEELOO
GADOLA
SICHHPURA
KULMIPURA
NAKOR
GYASPUR
AMEERAMA
NEENOR
KANGORH
DALOT
SALAMGARH
BORDIYA
CHAKEONDA
CHANDERA
SEWANA
BORWAS KALAN
ACHNARA
HEENGLAT
MOHEDA
KOTRI
CHOOPNA
SAGTHALI KHURD
KANAD
ARNOD
JOJLI
ACHLAWADA
KHEROT
KACHOLIYA
RAMPURIYA
MANOHARGARH
JHASRI
AWLESHWAR
SELARPURA KALAN
BARMANDAL
AMLAWAD
BASAD
DEOGARH
JOLAR
PATELIYA
KULTHANA
GANDHER
ASAWATA
BAROTH
JHARJHANI
BARODIYA
EKLINGPURA
KHATI-KHERA
JAWADA
BORAO
SHRIPURA
CHECHI
NANDWAI
MEADAWARI
DORAL
KATUNDA
RAJGARH
PARSOLI
THUKRAR
SONIYANA
AMBON-KA-JAWASIYA
KUNWALIYA
SADAS
BOODH
SUDRI
INDORA
KHAR KHANDA
KATI
AJOLIYON-KA-KHERA
NAGRI
ANWAL HERA
SANWATA
BORDA
BANAKIYA KALAN
LANGACH
BAMANIYA
NIMBAHERA
NARELA
ROLAHERA
PANDOLI
KASHMIR
ODOOND
DHANET KALAN
NETAWAL MAHARAJ
MUNGANA
MEWADA
PATOLIYA
NILAO CHORBARI
BABRANA
PARI
UMAND
PEEPALWAS
HATHIYANA
SONIYANA
SENWAN
SENTI
REWALIYA KHURD
GHATIYAWALI
GILUND
ARNIYA
SATKHANDA
UNKHALIYA
NAHARGARH
KANNOD
BANSEN
KAPILI
SANGESARA
TANA
AKOLA
NEGADIYA
NANGAWALI
MOKHAN
BHATOLI GUJARAN
MANDPIYA
ASAWARA
NANANA
GARDANA
KHADEEP
RANIKHERI
MANDLA CHARAN
MARJEEVI
BARI
BHANOOJA
PIRANA
PALAD
BILODA
ARNED
UDRI
BADWAL
SAMALIYA PEELA KHERA
SANGARIYA
KARSANA
DELAWAS
SETHWANA
PEEND
KHAR DEOLA
BAMBORI
BASERA
JALODA JAGEER
KARUNDA
SEMARTHALI
KESUNDA
NARANI
SOOBI
KELUKHERA
JALODIYA
GADARIYAWAS
GOMANA
KARJOO
SATOLA
PARSOLI
MOONJWA
BARWAL
MAJHERA
BARDEEYA
MALLANA
BANGERA
POKELI
NIMBAHERA
PRATAPGARH
DEVGARH
SAMODH
SAMODI
SAMODA
SAMODA
SAMODA

MAP NO. 21.2

RASHMI TEHSIL

N

2 0 2 4 6 MILES
2 0 2 4 6 8 KMS.

25° 15′ | 74° 30′

BHILWARA Distt.

Sahara Teh. | Bhilwara Teh. | Gangrar Distt. Teh.

To Bhilwara

LASADIYA KALAN 5 | Rampuriya 8 | Heera Kheri 9 | Ratan Kheri 10 | Meda Kheri 13 | SIHANA 12 | NEWARIYA 14 | Mandpiya 16 | Lookdi 17 | Ganeshpura 18 | Bholotan ki Kheri 20 | Darba 21

Balwantpura 1 | REWARA 2 | Karjiya 3 | Rooppura 4 | PAHOONA 24 | Uncha 11

Gudliya 29 | Devipura 28 | Manyas 27 | Lalpura 25 | Zalampura 44 | Mircha Kheri 23

Karas 36 | Pahooni 30 | Gopalpura Kalan 31 | Bhopalpura 35 | Somi 38 | Sankhli 26 | MARMI 41 | Punawata 45 | Ratna-ka-Khera 46 | BAOLAS 22

Gopalpura Khurd 32 | ARNI 34 | Gegpura 54 | UPREDA 39 | MUROLI 40 | Jagpura 47 | Lasadiya Khurd 49 | To Gangrar

Depura 55 | RASHMI 53 | Puthwadiya 52 | Panna Khera 51 | JADANA 50 | ROOD 48 | Gurjaniya 33

R. Banas

UDAIPUR DIST.

Rajmagra Teh.

Harnathpura 56 | Gandrat 57 | Raipuriya 78 | Narayanpura 80

Natpura 60 | Achalpura 59 | Sawalpura 58 | BHEEMGARH 77 | Pavli 79

Jawaharpura 73 | BAROO 81

Parmeshwarpura 61 | Samarwalon ka-Khera 62 | Kanpura 63 | DINDOLA 66 | Adana 69 | Haripura 68 | Chatawati 75 | Karee Thara 76 | Bhat Kheri 83

Depuriya 64 | Nangpura 65 | Chitoriya 67

Chhapsan Teh. | CHITTAURGARH Distt.

To Kapasan

25° 0′ | 74° 15′ | 74° 30′

VILLAGES BY POPULATION SIZE:

Unpopulated	Upto 199	200-499	500-999	1,000-1,999	2,000-4,999	5,000 & above

DENSITY OF POPULATION
(PERSONS PER ACRE)

- UP TO 16
- 17 – 24
- 25 – 32
- 33 – 40
- MORE THAN 40

RASHMI TEHSIL : AMENITIES

MAP No.21·2A

TRANSPORT

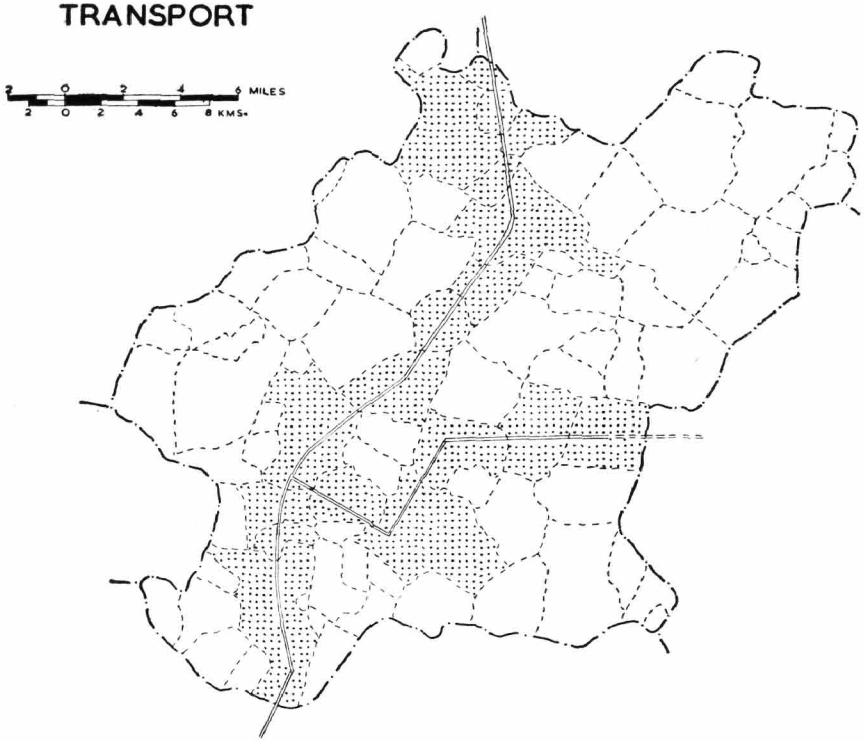

POSTAL

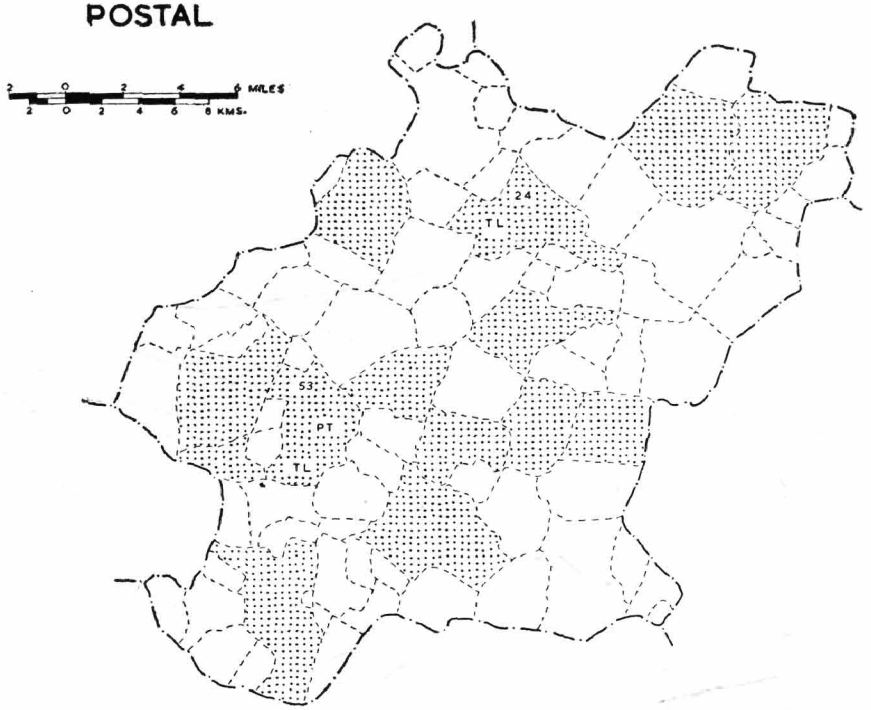

MEDICAL

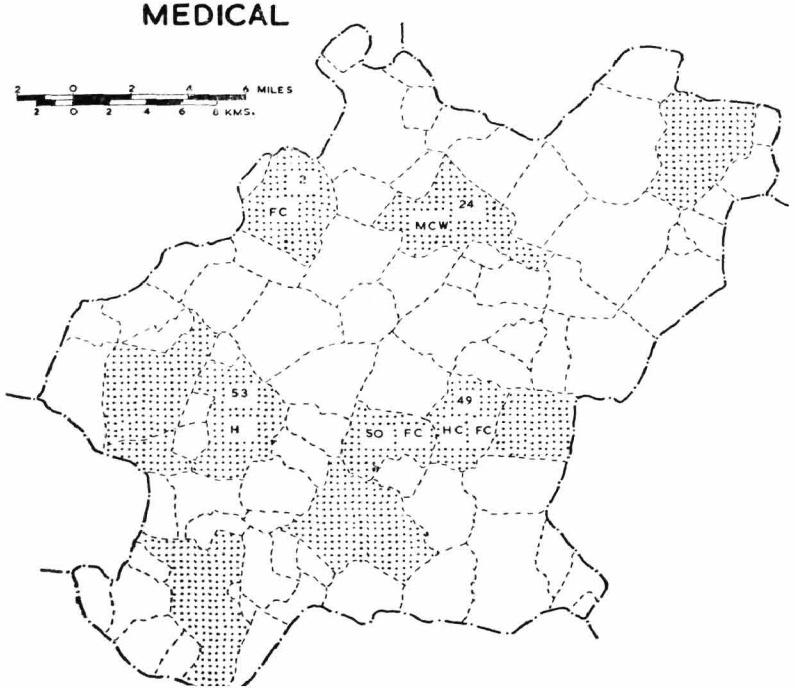

EDUCATIONAL

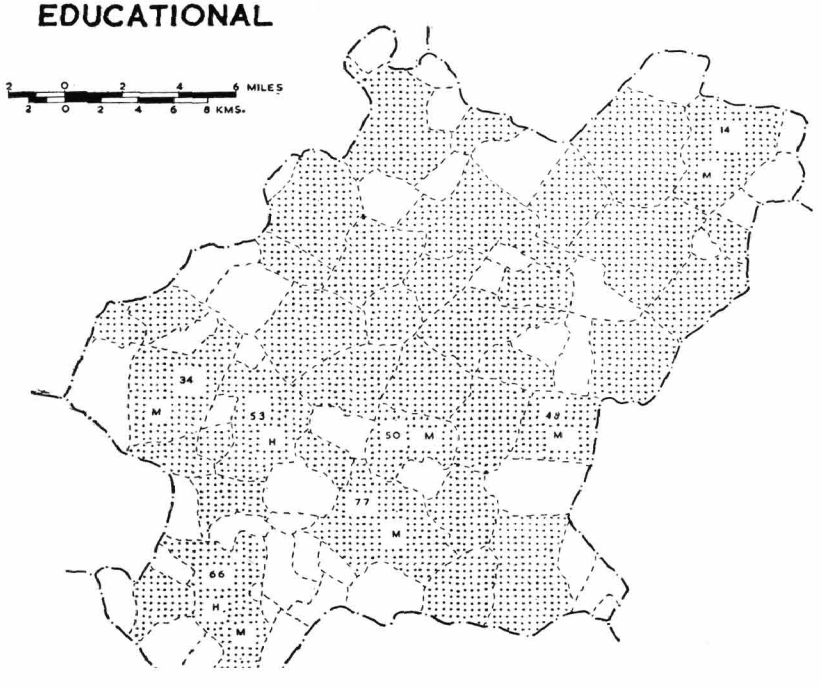

MAP No. 21·3

GANGRAR TEHSIL

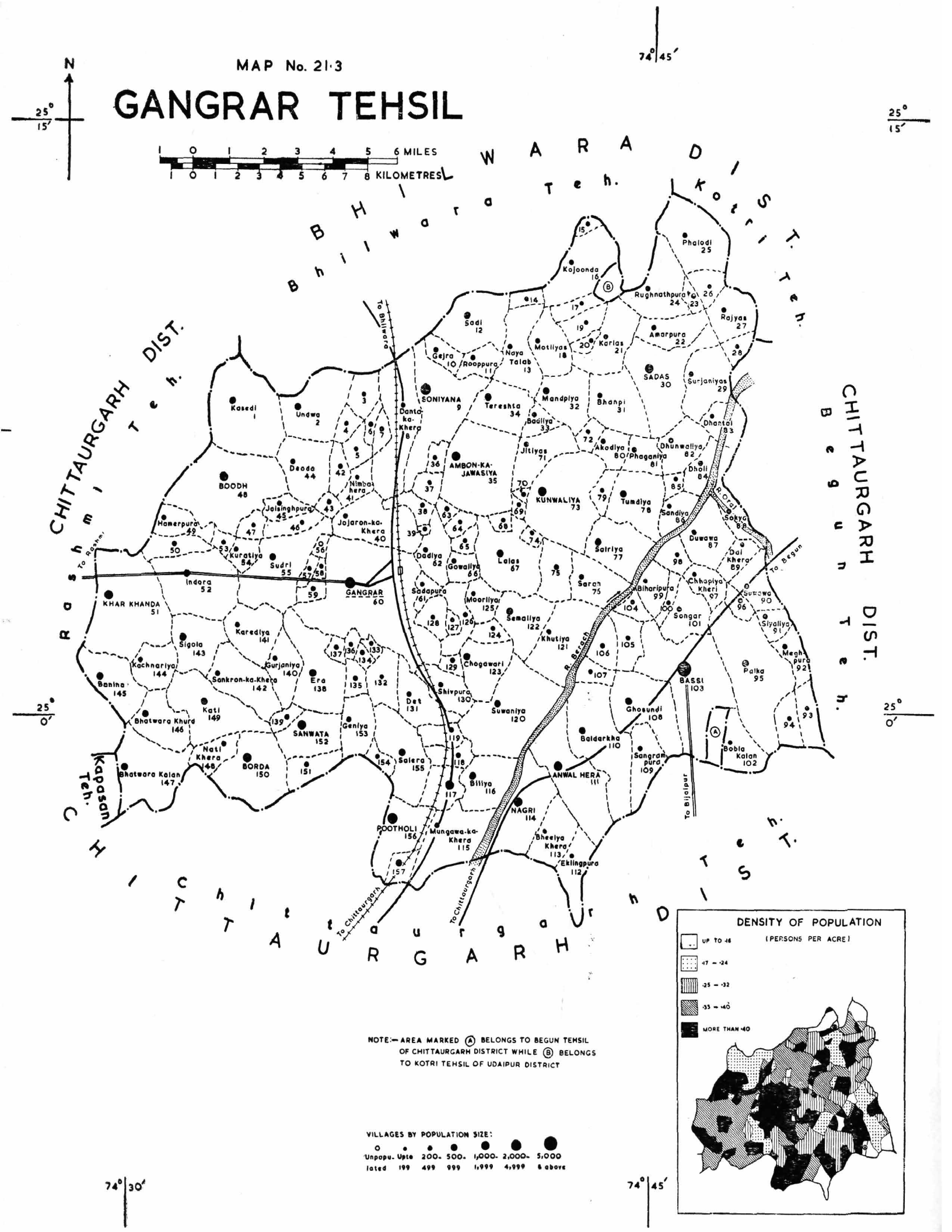

NOTE:— AREA MARKED (A) BELONGS TO BEGUN TEHSIL OF CHITTAURGARH DISTRICT WHILE (B) BELONGS TO KOTRI TEHSIL OF UDAIPUR DISTRICT

VILLAGES BY POPULATION SIZE:

Unpopulated	Upto 199	200-499	500-999	1,000-1,999	2,000-4,999	5,000 & above

GANGRAR TEHSIL : AMENITIES

MAP No. 21-3 A

TRANSPORT

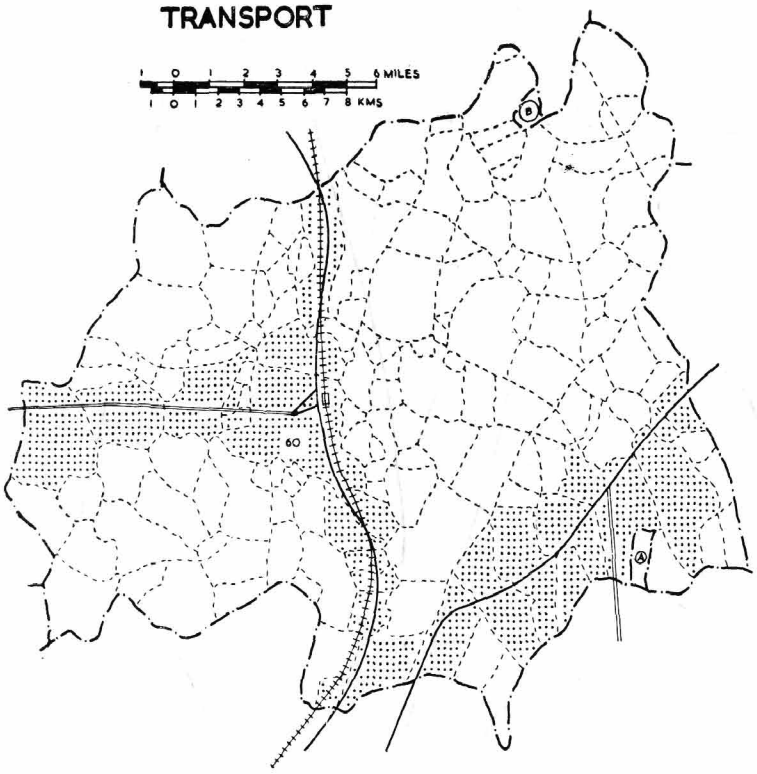

POSTAL

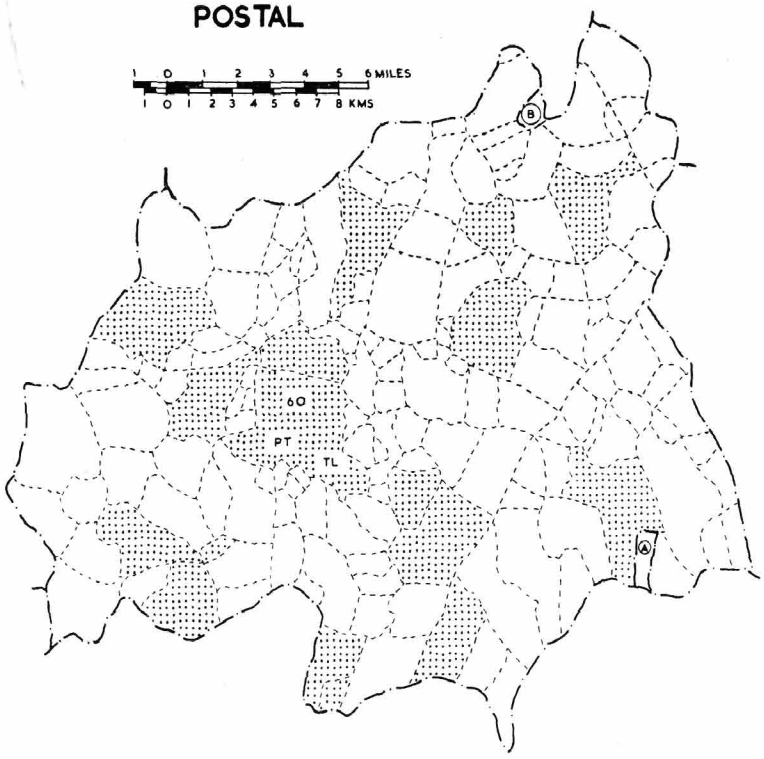

MEDICAL

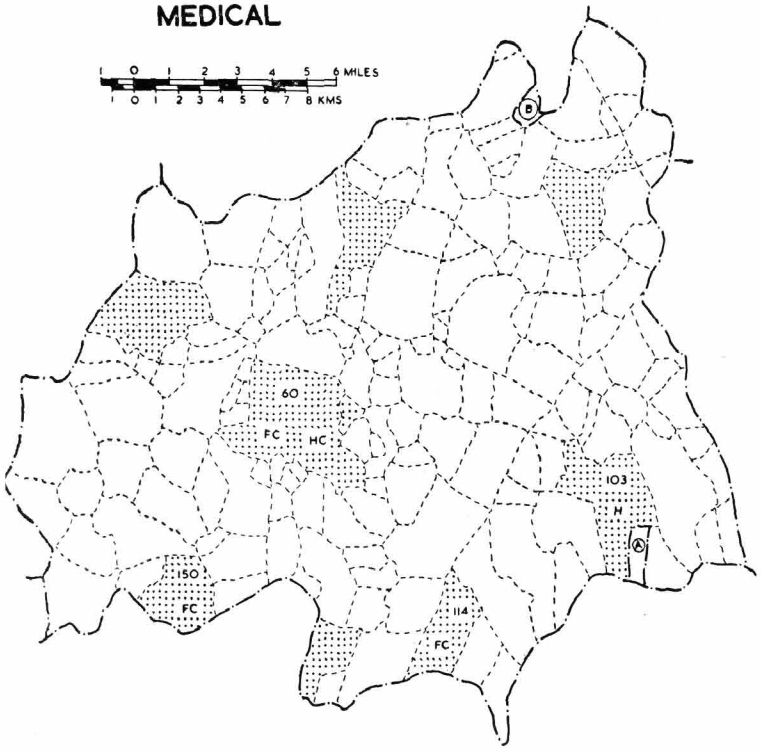

EDUCATIONAL

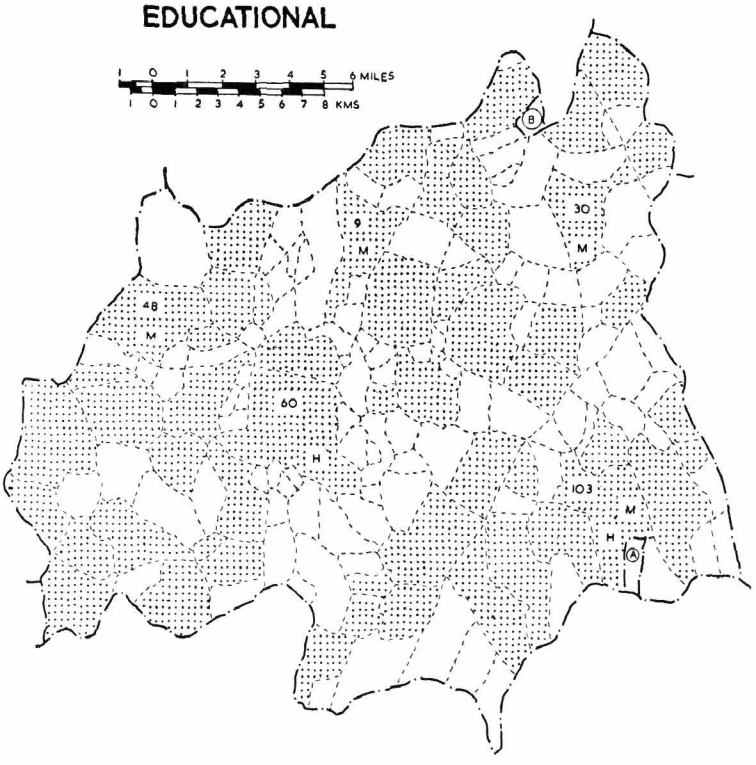

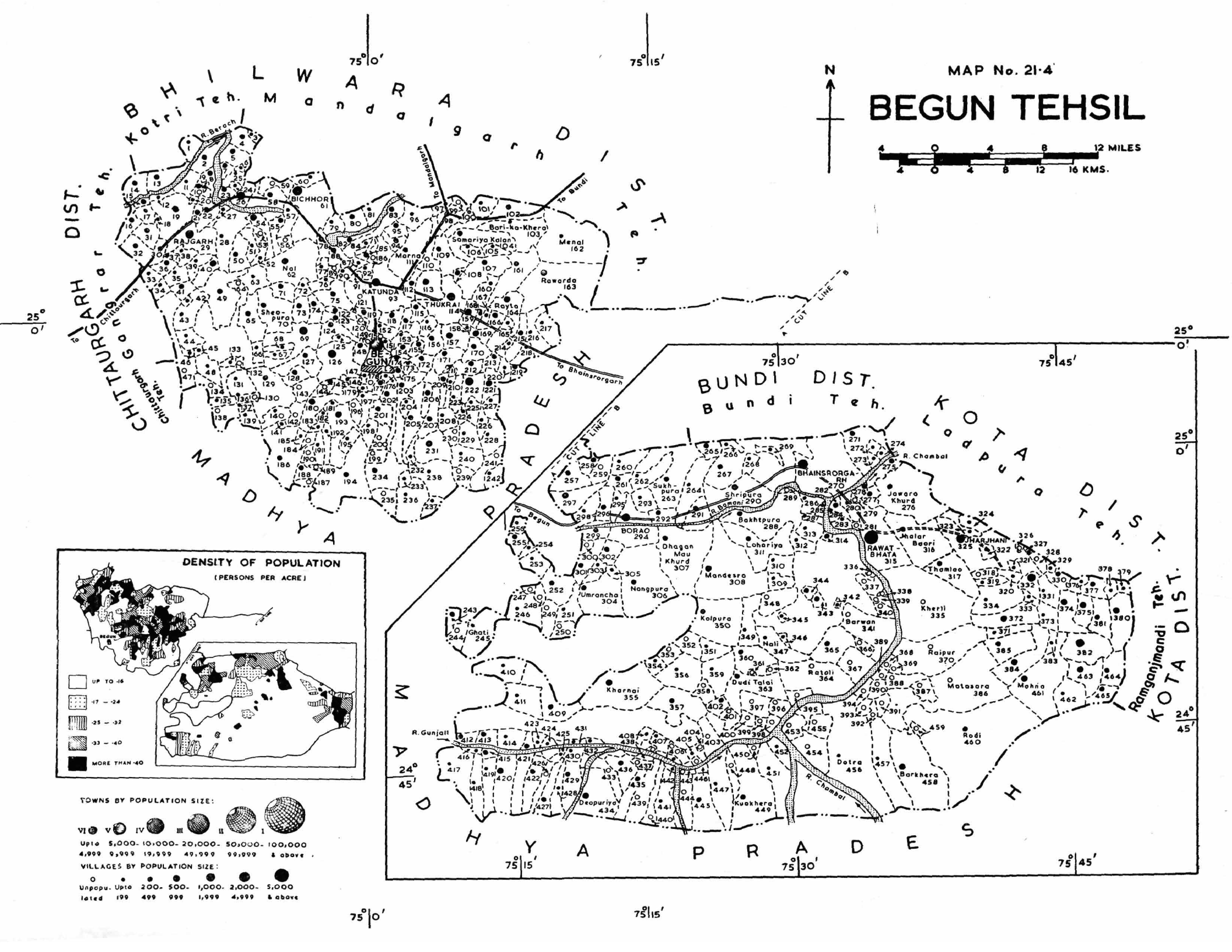
MAP No. 21·4
BEGUN TEHSIL
N
4 0 4 8 12 MILES
4 0 4 8 12 16 KMS.
75°0'
75°15'
75°30'
75°45'
25° 0'
24° 45'
BHILWARA DIST.
Kotri Teh.
Mandalgarh Teh.
CHITTAURGARH DIST.
Chittaurgarh Teh.
Gangrar Teh.
MADHYA PRADESH
BUNDI DIST.
Bundi Teh.
KOTA DIST.
Lakheri Teh.
Ramganjmandi Teh.
R. Berach
R. Gunjali
R. Chambal
R. Bagmani
To Mandalgarh
To Bundi
To Bhainsrorgarh
To Begun
To Chittaurgarh
CUT LINE B
BEGUN
BICHHOR
RAJGARH
Nal
Shee-pura
KATUNDA
Marna
Samariya Kalan
Bari-ka-Kheral
Menal
Rawarda
THUKRAI
Rayta
BHAINSRORGARH
Sukh-pura
Shripura
Jawara Khurd
Bakhtpura
BORAO
Dhagan Mau Khurd
Loharia
Jhalar Baori
JHARJHANI
RAWAT BHATA
Thamlao
Mandesra
Nangpura
Umrancha
Ghati
Kherli
Barwan
Kolpura
Nali
Raipur
Rajoli
Dudi Talai
Matasara
Mohra
Kharnai
Rodi
Dotra
Barkhera
Deopuriya
Kuakhera
DENSITY OF POPULATION
(PERSONS PER ACRE)
UP TO 16
17 — 24
25 — 32
33 — 40
MORE THAN 40
TOWNS BY POPULATION SIZE:
VI V IV III II I
Upto 4,999
5,000- 9,999
10,000- 19,999
20,000- 49,999
50,000- 99,999
100,000 & above
VILLAGES BY POPULATION SIZE:
Unpopulated
Upto 199
200- 499
500- 999
1,000- 1,999
2,000- 4,999
5,000 & above

BEGUN TEHSIL : AMENITIES

MAP No. 21-4A

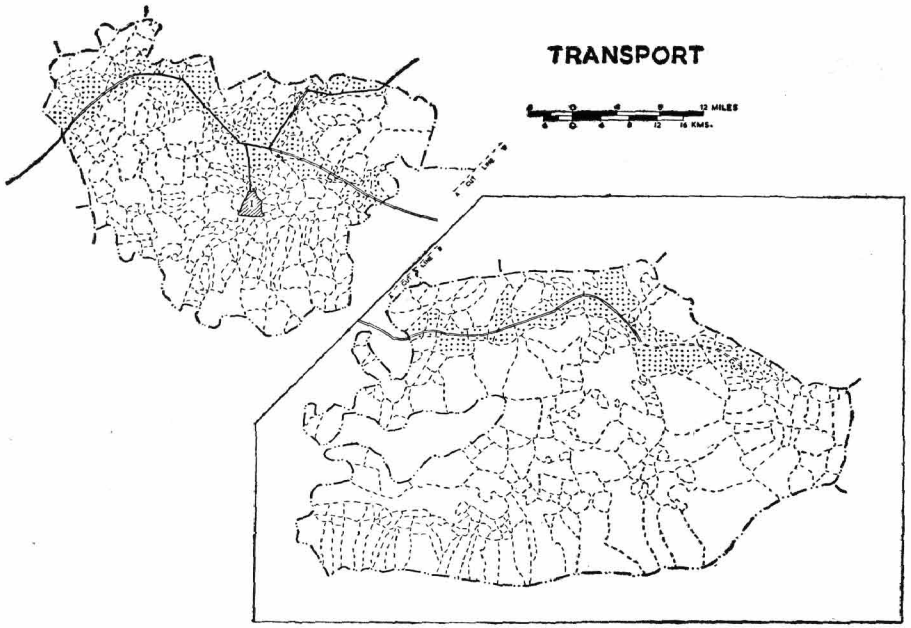

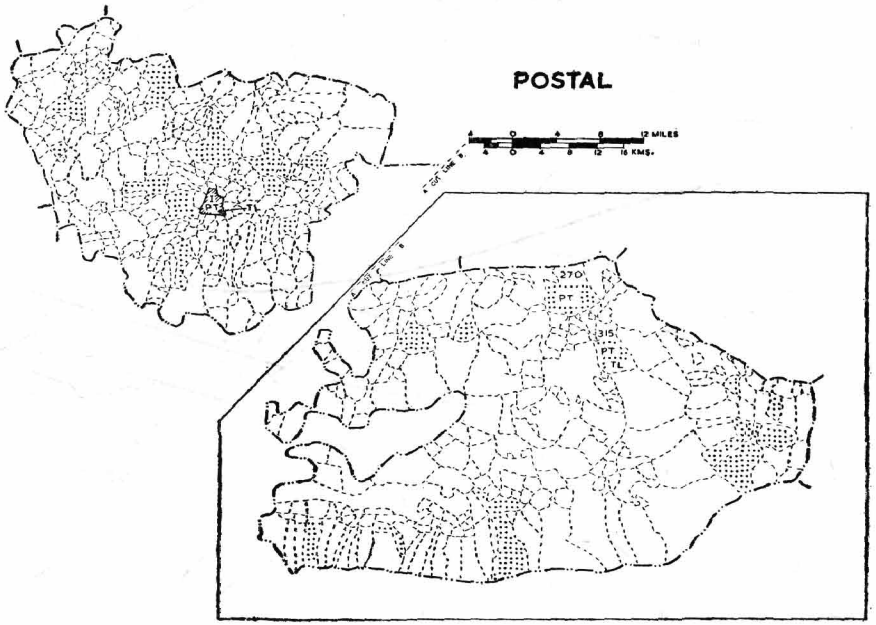

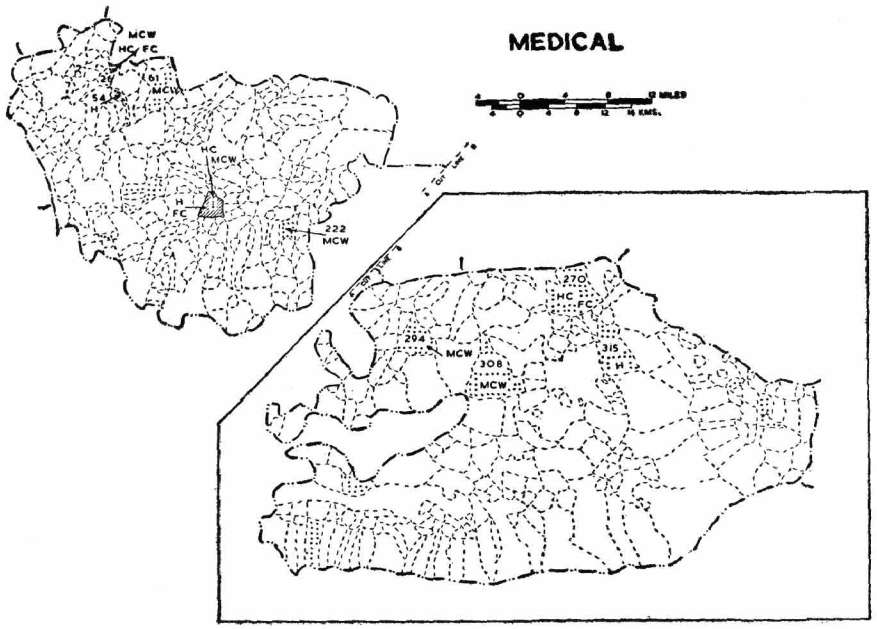

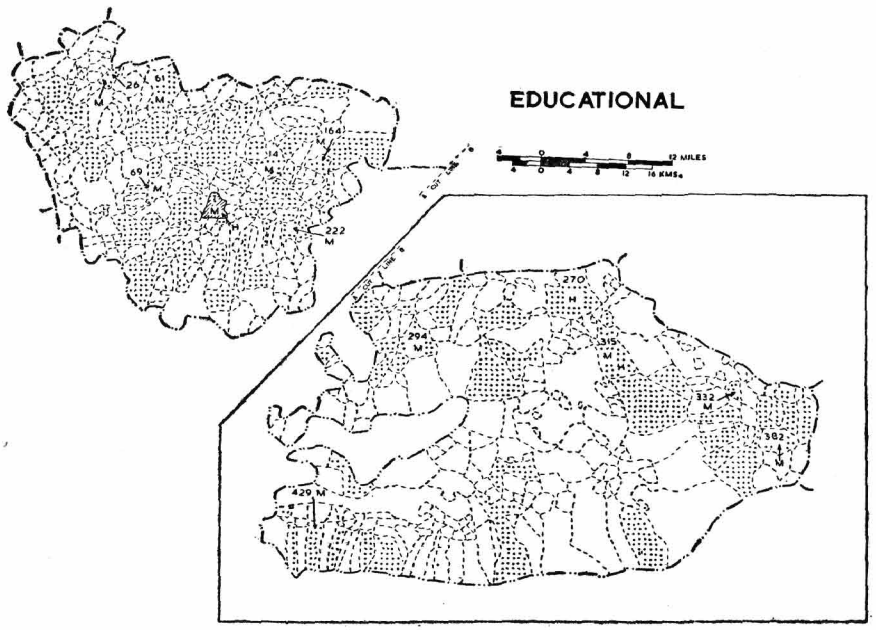

MAP No. 21.5

CHITTAURGARH TEHSIL

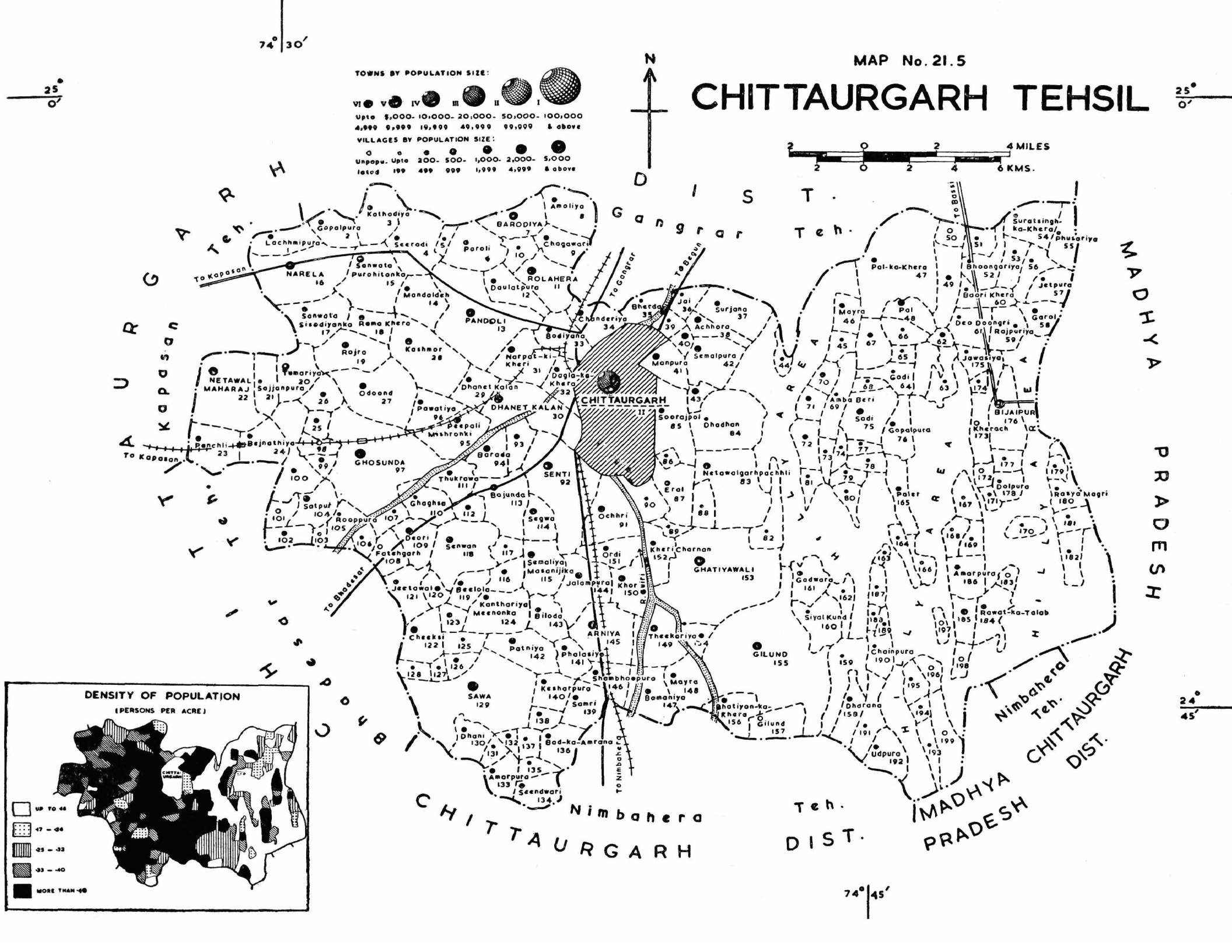

CHITTAURGARH TEHSIL : AMENITIES

MAP No. 21-5A

TRANSPORT

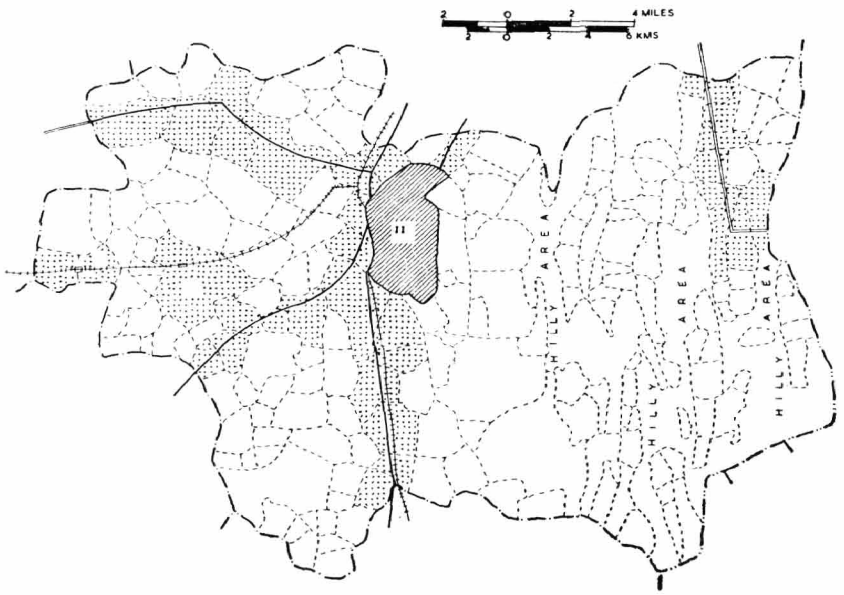

POSTAL

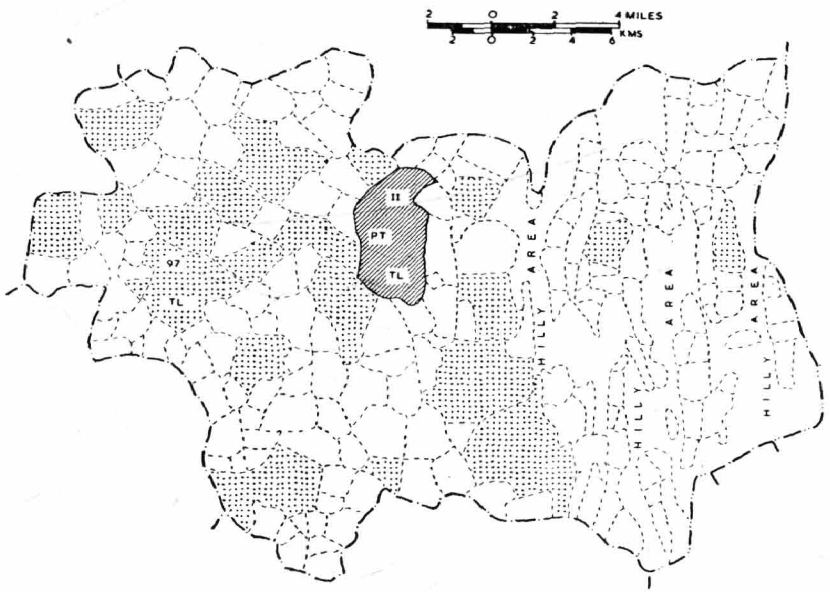

MEDICAL

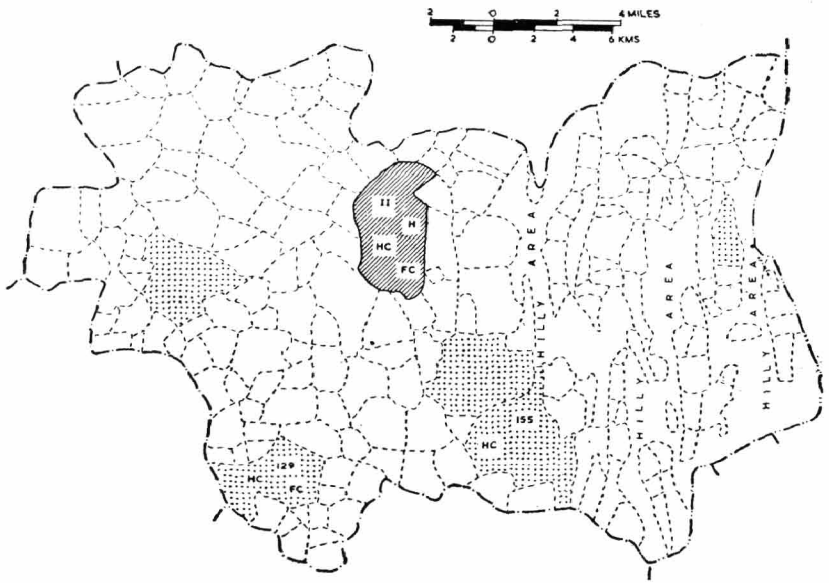

EDUCATIONAL

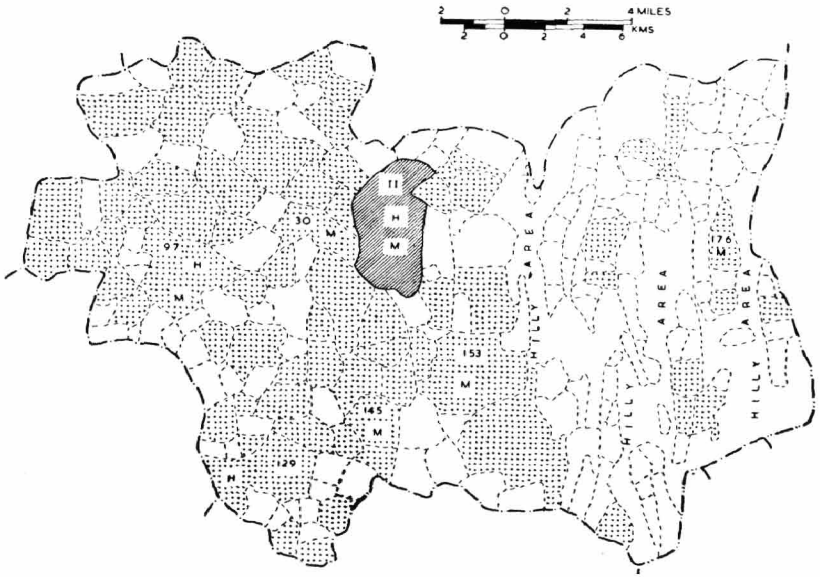

MAP NO. 21-6

KAPASAN TEHSIL

N

2 0 2 4 6 MILES
2 0 2 4 6 8 KMS.

74°15′ 74°30′ 25°0′ 24°45′

UDAIPUR DIST. CHITTAURGARH DIST.

Teh. Railmagra Teh. Rashmi Teh. Chittaurgarh

Teh. Bhadesar Teh. Dungla Teh. Vallabhnagar Teh. Mavli Teh.

To Rashmi To Chittaurgarh To Udaipur To Bhindar To Bhadesar

R. Wagli

Manoharlya Khera 2, Chauthpura 3, Chak Paporiya 1, Anoppura 5, Sejgariya 6, Surajpura 7, Dhani 4, DHAMANA 8, JASHMA 13, Dowani 23, Turkiya Kalan 34, LANGACH 35, Saropa 37, 38, BANAKIYA KALAN 39, Turkiya Khurd 31, Hingoriya 33, Jalsinghpura 36, SINGHPUR 41, Bamaniya 27, Toswariya 24, Dewariya 22, Dewaran-ka-Khera 16, Loonera 15, Kana Khera 18, Binoda Khera 21, Mewada 20, NIMBAHERA 50, Kankariya 48, Samrathpura 43, Banakiya Khurd 42, Keshar Kheri 26, Kacholiya 56, Matajl-ka-Kheri 47, Chhapri 46, Bari 76, Usrol 75, Phalasiya 78, Kheri 79, Sadipura 80, MUNGANA 72, Raipuriya Khurd 73, KAPASAN III, Balarda 58, PANDOLI 53, Moda Khera 45, Renska-Khera 59, Jheetiya 113, BHUPALSAGAR 89, KANKARWA 81, Rama Khera 68, Sandiyarda 67, Dama Khera 63, Nariya 110, Bond 90, Balad 69, Rawatiya 87, Kolpura 101, Roopa Kheri 107, Roodri 126, Sadri 82, Ajan Khera 83, PARI 86, BABRNA 97, HATHIYANA 125, Surpur 119, Bhupalnagar 94, Roliya 100, Danta 98, Sanwata 95, PATOLIYA 85, Jawa 84, Uchnar Khurd 128, Ramthali 124, Jaipura 122, NILOD 140, CHORBAPI 139, AKOLA 137, Gundli 136, Karkara 133, UMAND 181, Bheemkhand 179, Jayra 141, Rampuriya 163, Chakudi 165, Heeraji-ka-Khera 172, Biroli 170, Badwal 143, Murla 147, KARJALI 168, Kabeerji-ki-Bhagal 160, TANA 158, Balla-ki-Bhagal 154, Kalyanpura 153, Nandoli Kalan 156

DENSITY OF POPULATION
(PERSONS PER ACRE)

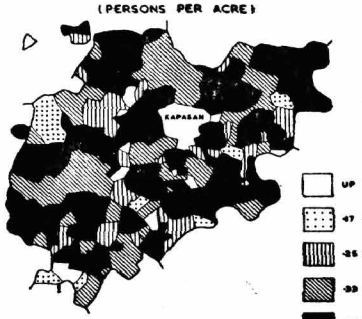

TOWNS BY POPULATION SIZE:

VI	V	IV	III	II	I
Upto 4,999	5,000-9,999	10,000-19,999	20,000-49,999	50,000-99,999	100,000 & above

VILLAGES BY POPULATION SIZE:

Unpopulated	Upto 199	200-499	500-999	1,000-1,999	2,000-4,999	5,000 & above

KAPASAN TEHSIL : AMENITIES

MAP No. 21·6A

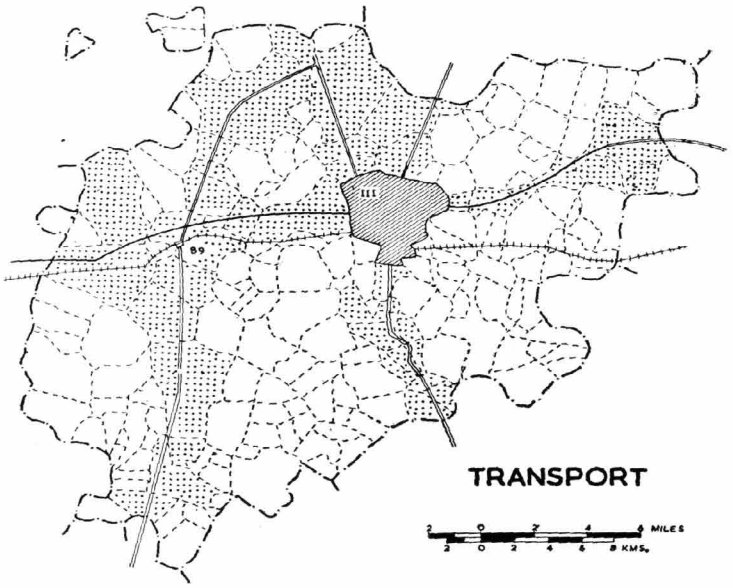

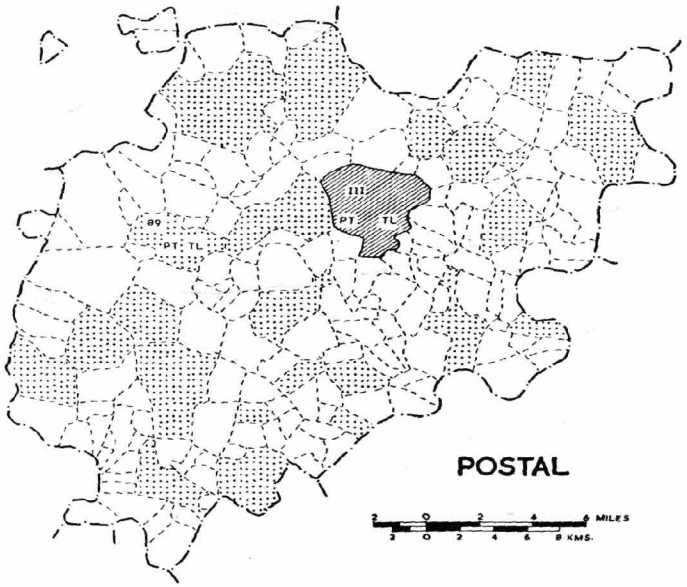

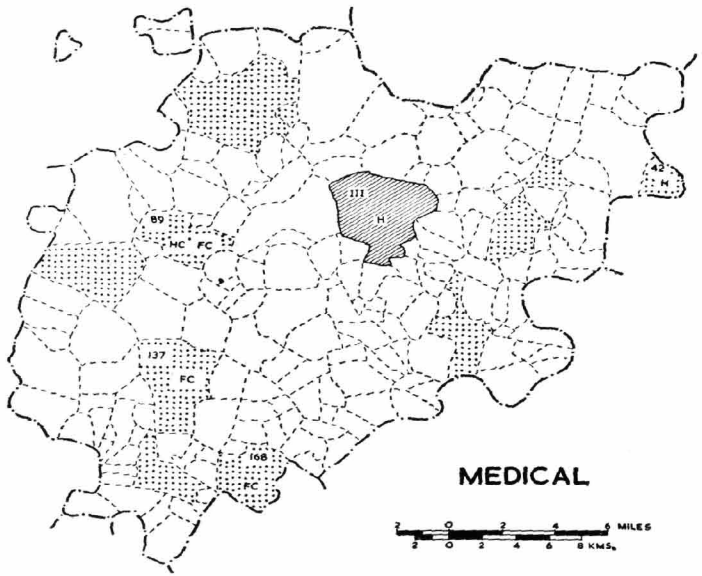

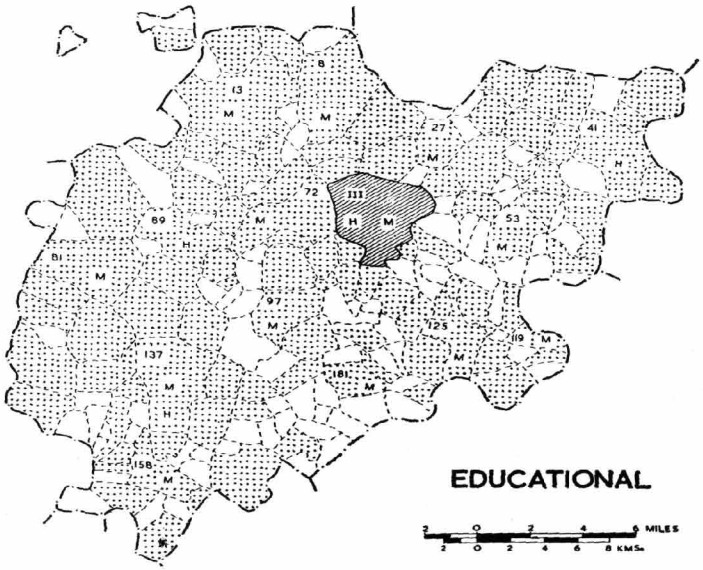

MAP No.21.7

BHADESAR TEHSIL

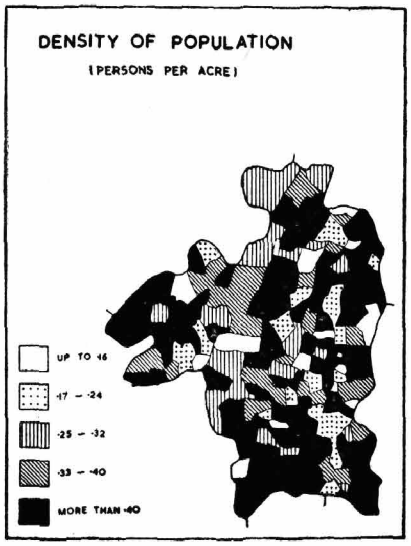





BHADESAR TEHSIL : AMENITIES

MAP No. 21·7A

TRANSPORT

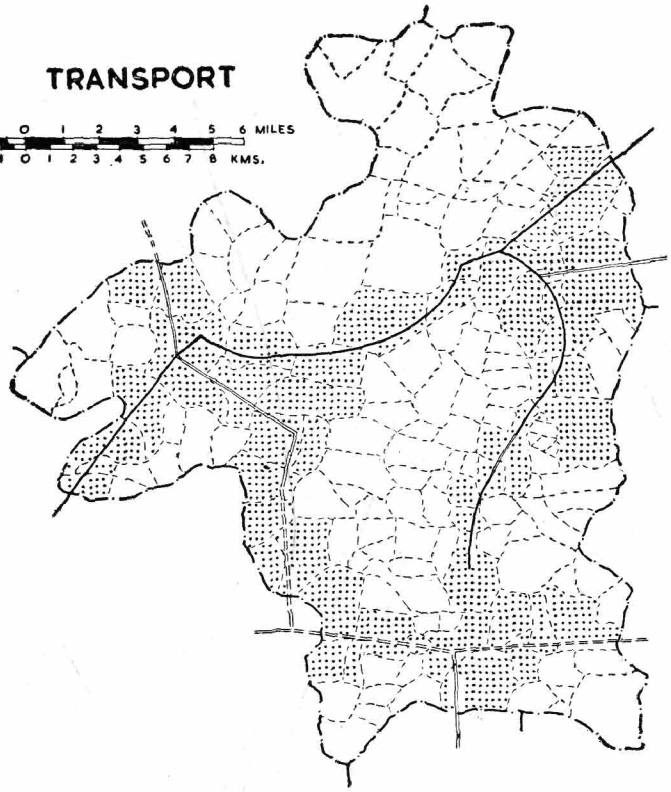

POSTAL

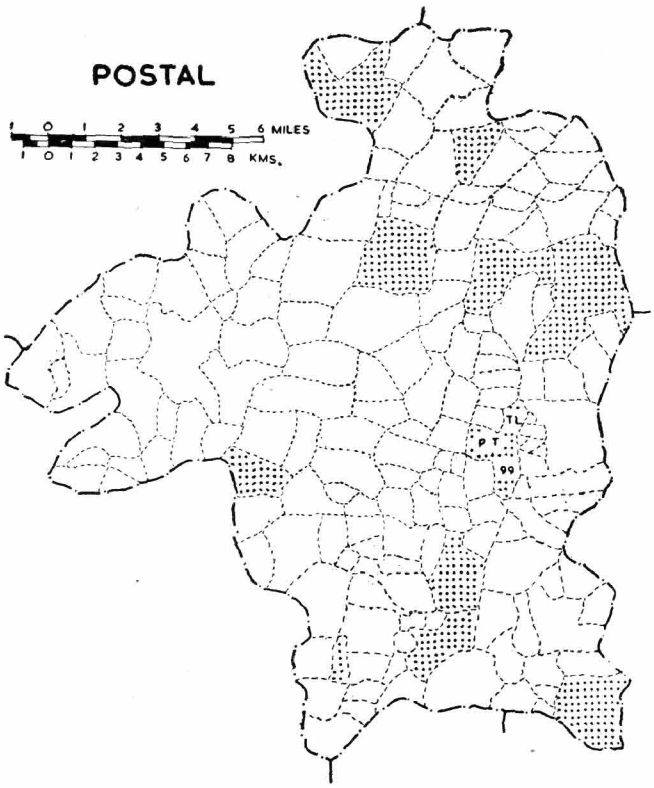

MEDICAL

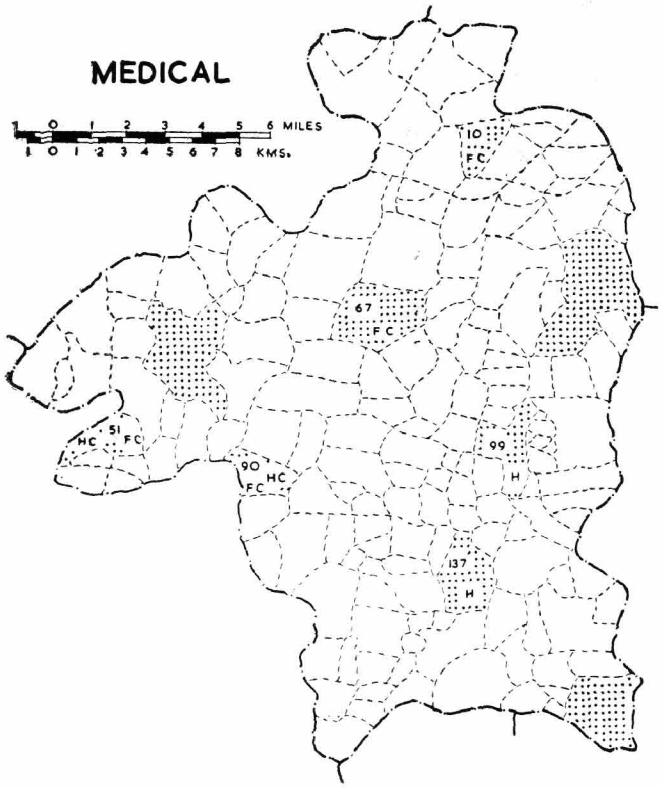

EDUCATIONAL

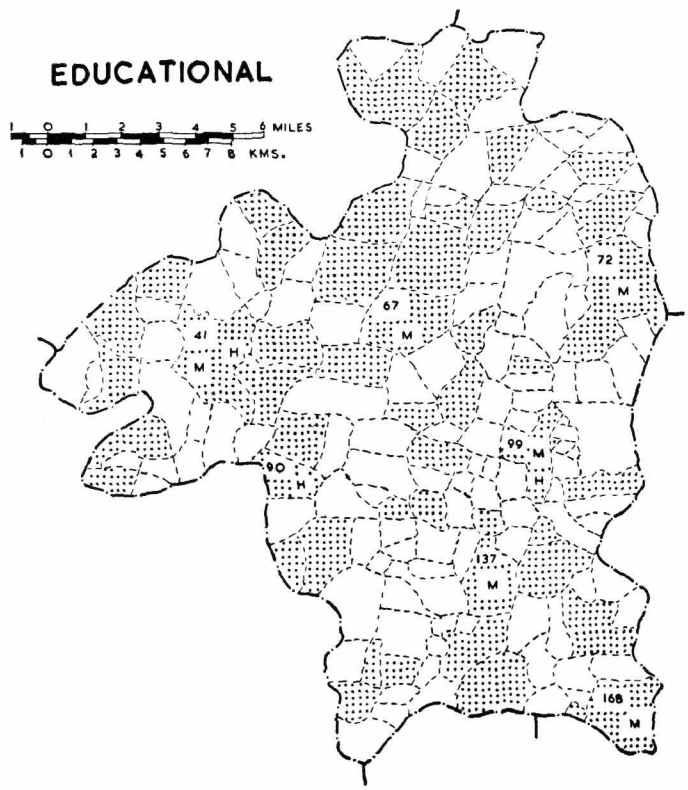

MAP No. 21-8

NIMBAHERA TEHSIL

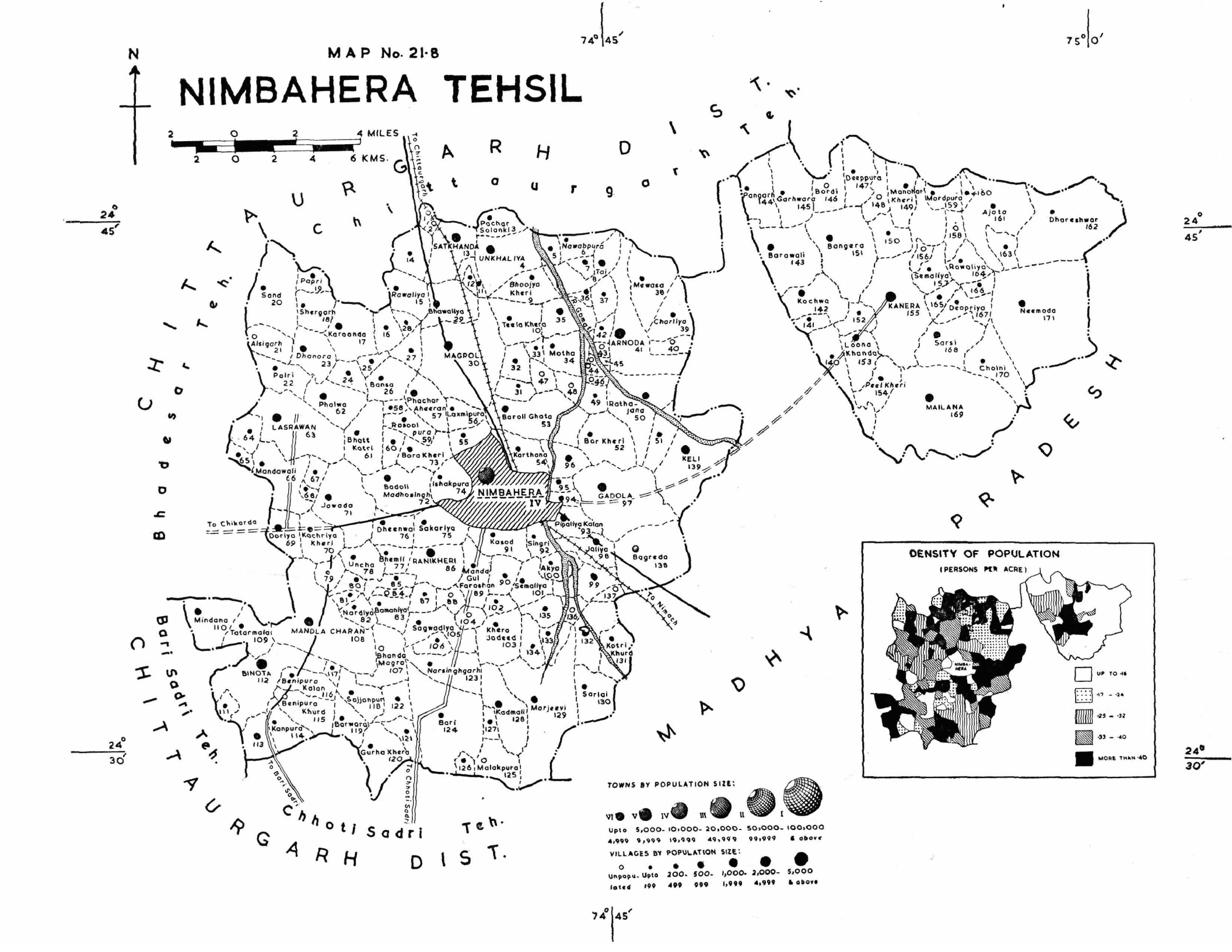

NIMBAHERA TEHSIL : AMENITIES

MAP No. 21·8 A

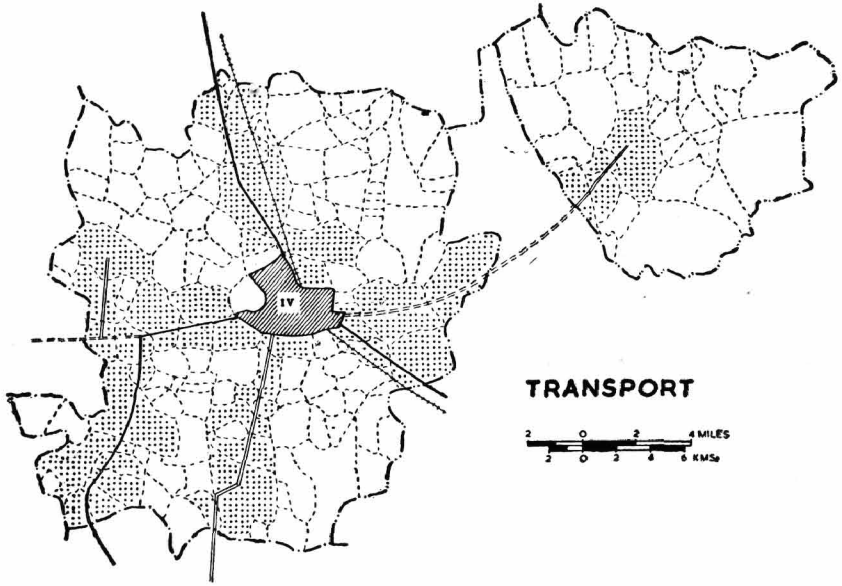

TRANSPORT

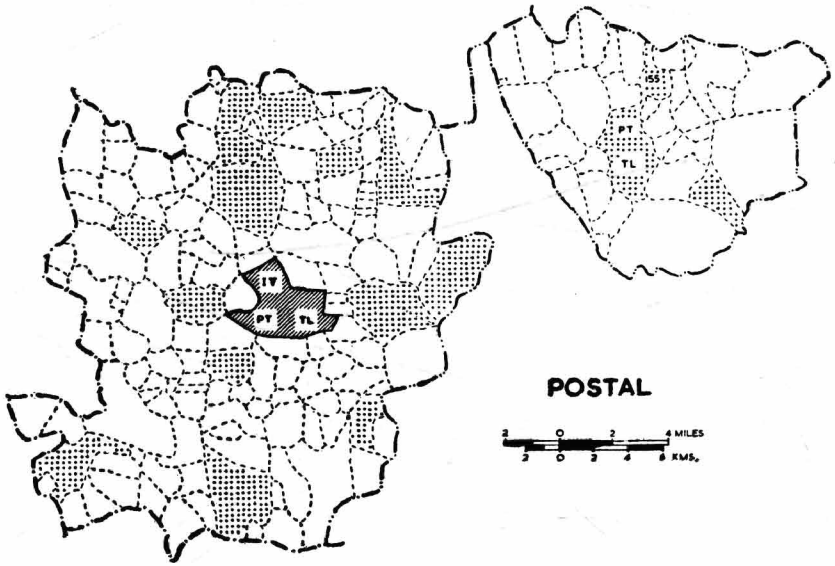

POSTAL

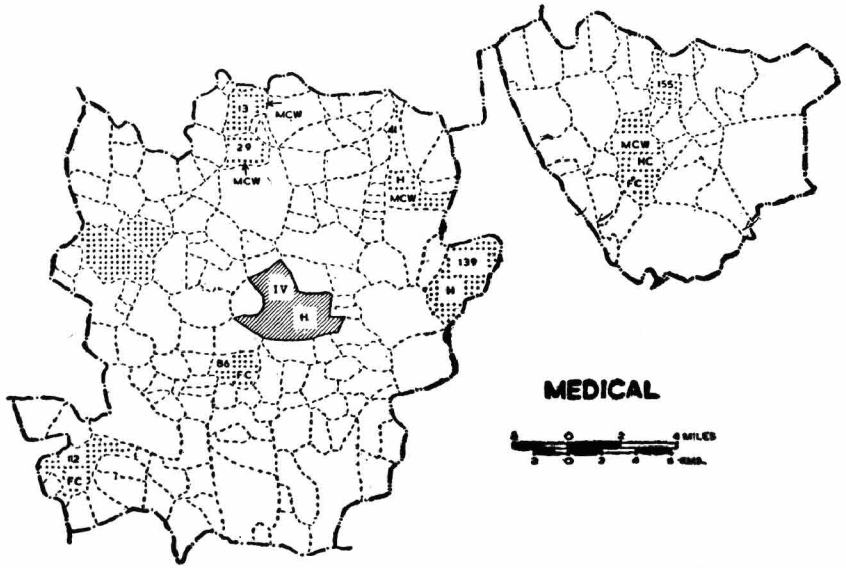

MEDICAL

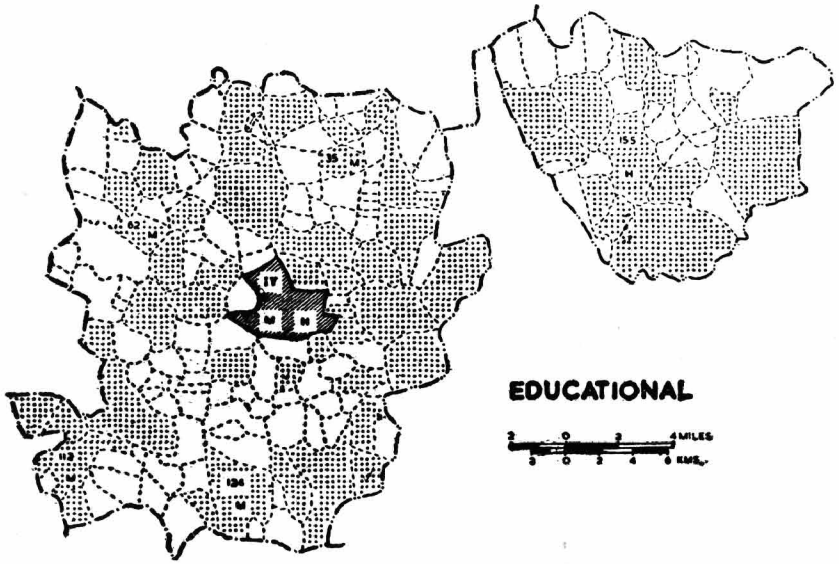

EDUCATIONAL

MAP No 21.9

CHHOTI SADRI TEHSIL

N

2 0 2 4 MILES.

2 0 2 4 6 KMS.

DIST. MADHYA PRADESH

CHITTAURGARH Teh.

Nimbahera Teh.

To Nimbahera

To Nimbahera

To Nimach

To Bari Sadri

Bari Sadri Teh.

CHHOTI SADRI

DHAULAPANI

GOMANA

KARUNDA

BASERA

SEMARTHALI

KESUNDA

NARANI

JALODIA KELUKHERA

JALODA JAGEER

BAMBORI

KARJOO

SOBI

Kulmiya 2
Gurli 3
Nanama-Ki-Bhagal 4
Rughnathpura 6
Harmatiya 5
Gajpura 11
Pratappura 10
Matipura 7
Rajpura 9
Hamerpura 8 35
Hingoriya 29
Chandoli 28
Laipura 30
Bambori Jageer 37
Haripura 34
Barwara Goojar 25
Santokpuriya 33
Peetalbari Kalan 32
Achalpura 69
Rawatpura 40
Salera 67
Manpura Jageer 43
Satola 49
Labana-Khera 72
Billiya 65
Kanwar Chowki 63
Ganeshpura 75
Undabela 46
Deoli 61
Thanpur 76
Dawata 77
Karanpura Kalan 56
Bhirvi Jageer 59
Akhepur 60
Mawai 79
Kankra 57
Peeli Khera 58
Cheerwa 80
Nawan Kheri 92
Bhat Kheri 84
Kalakot 86
Intan-Ka-Talab 90
Boora 87
Patiya 89
Chopdol 16
Bhat Khera 17
Charliya 20
Khera Kesunda 18
Achari 105
Bambora Khalsa 102
Chokri 103
Deokhera 106
Gagrai 22
Semdi 24
Bare Khan 100
Malawada 101
Khermaliya 112
Baseri Khundal 115
Mahuriya 116
Bagdari 117
Barkanti 120
Khera 127
Swaroopganj 97
Rambhawali 129
Shambhooganj 96
Dhoolkot 135
Ambawali 136
Sajjanpura 140
Baral 94
Siya Kheri 144
Kalakhet 146
To Pratapgarh
Pratapgarh Teh.
CHITTAURGARH DIST.

24° 30′
24° 15′
74° 45′

TOWNS BY POPULATION SIZE:

VI	V	IV	III	II	I
Upto 4,999	5,000-9,999	10,000-19,999	20,000-49,999	50,000-99,999	1,00,000 & above

VILLAGES BY POPULATION SIZE:

Unpopulated	Upto 199	200-499	500-999	1,000-1,999	2,000-4,999	5,000 & above

DENSITY OF POPULATION
(PERSONS PER ACRE)

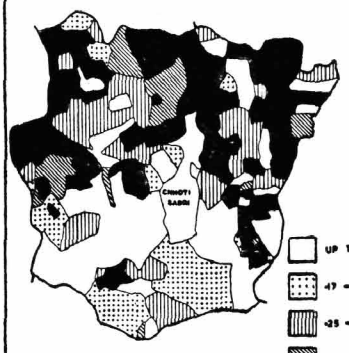

CHHOTI SADRI TEHSIL : AMENITIES MAP No.21-9A

TRANSPORT

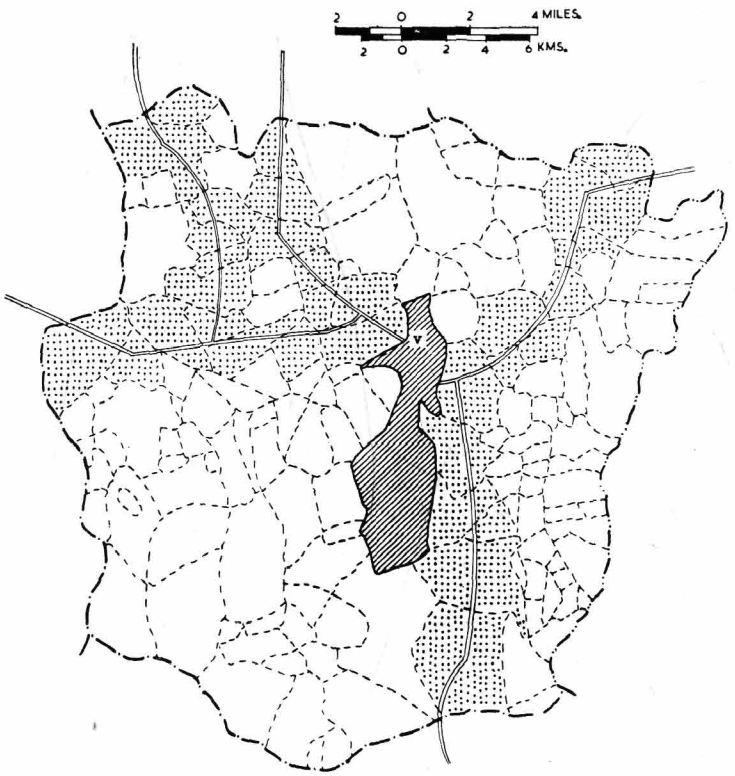

MEDICAL

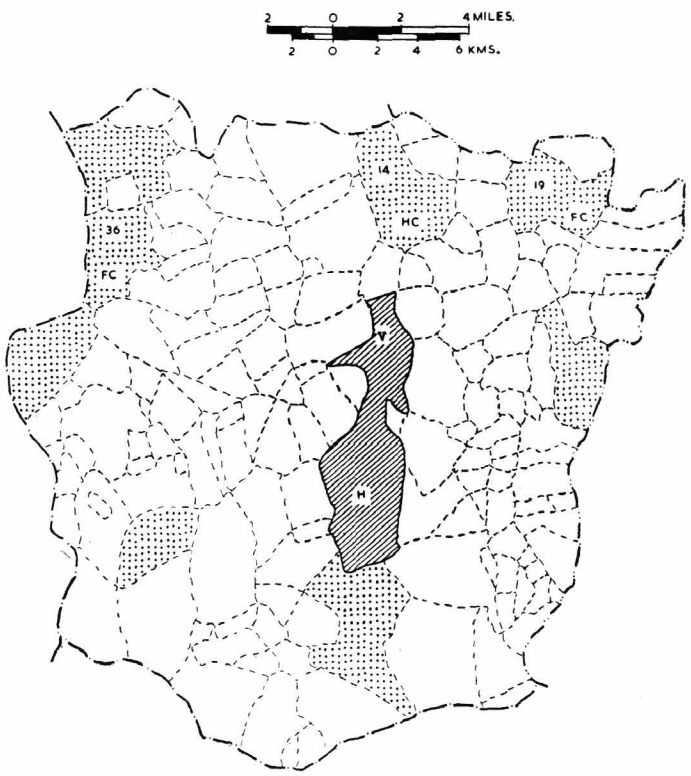

POSTAL

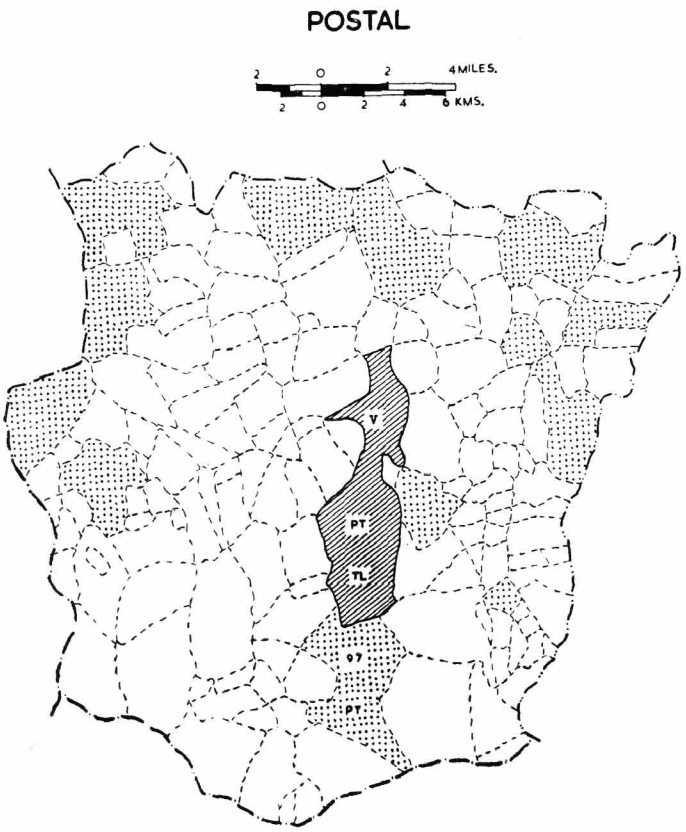

EDUCATIONAL

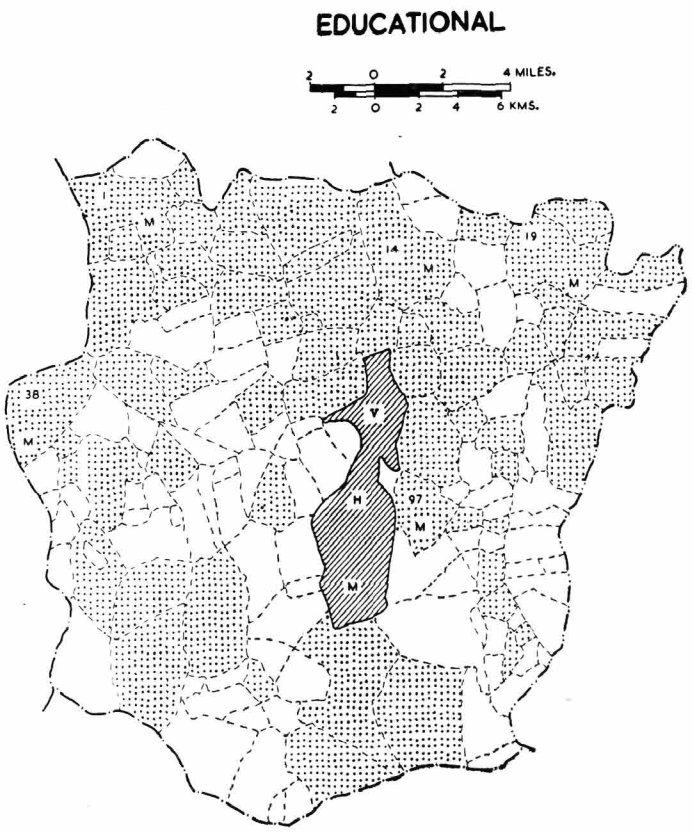

MAP No. 21-10

BARI SADRI TEHSIL

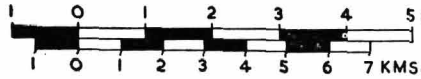

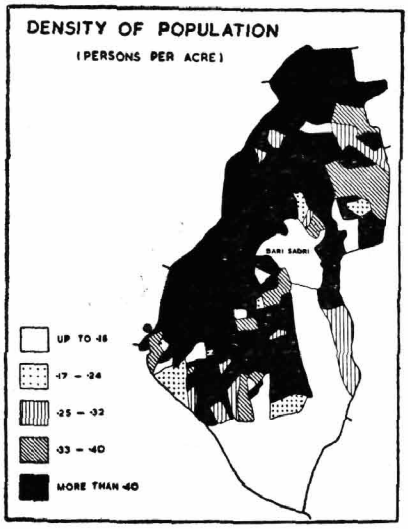

NOTE:—
AREA MARKED (A) BELONGS TO LASADIA TEHSIL OF UDAIPUR DISTRICT

TOWNS BY POPULATION SIZE:

VI	V	IV	III	II	I
Upto 4,999	5,000-9,999	10,000-19,999	20,000-49,999	50,000-99,999	100,000 & above

VILLAGES BY POPULATION SIZE:

Unpopulated	Upto 199	200-499	500-999	1,000-1,999	2,000-4,999	5,000 & above

BARI SADRI TEHSIL : AMENITIES

MAP No.21-10A

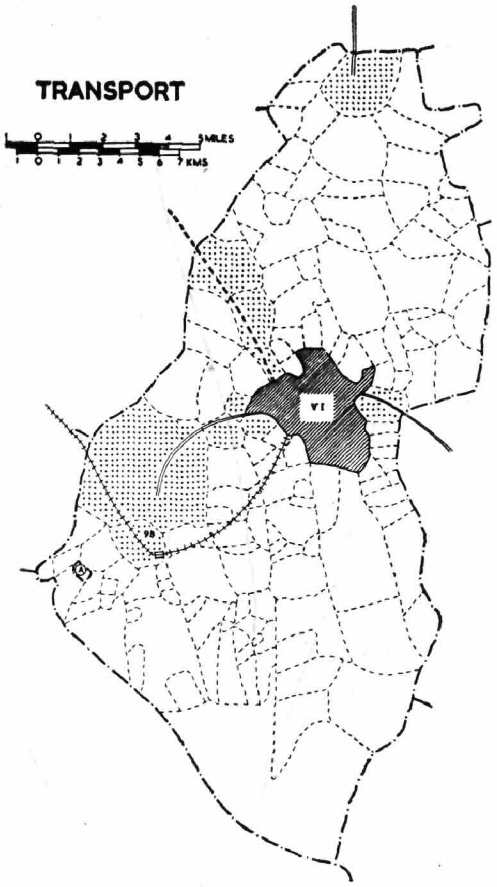

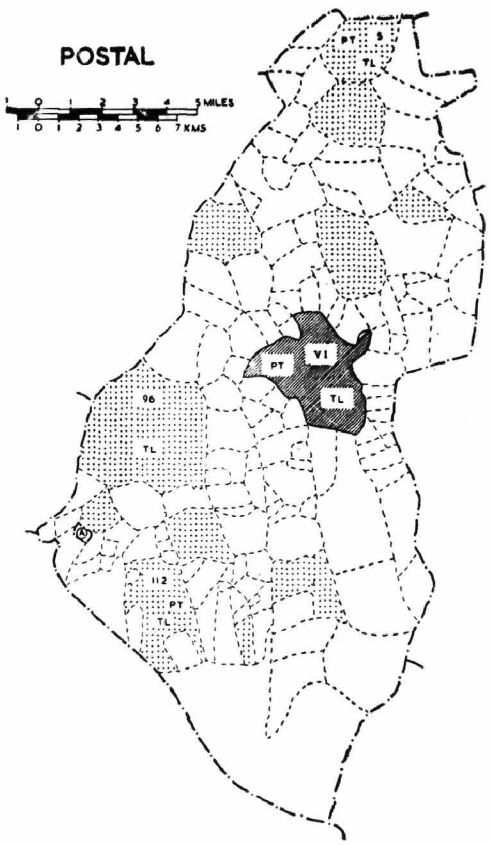

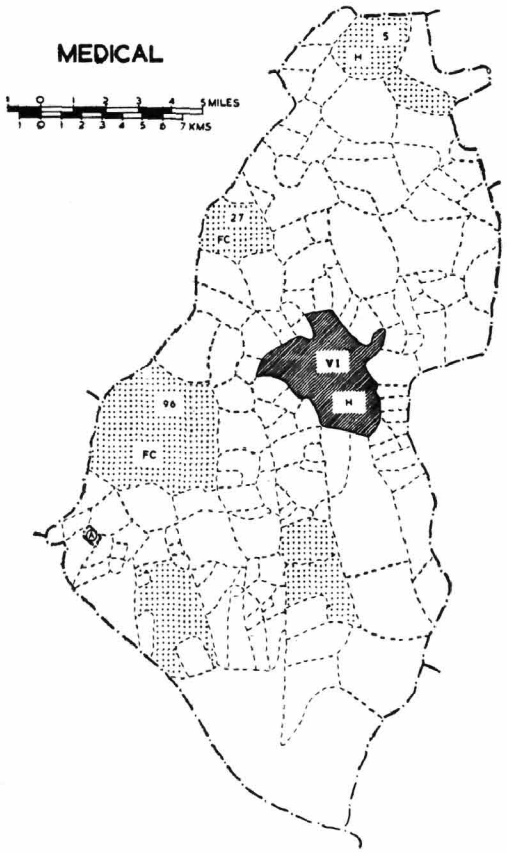

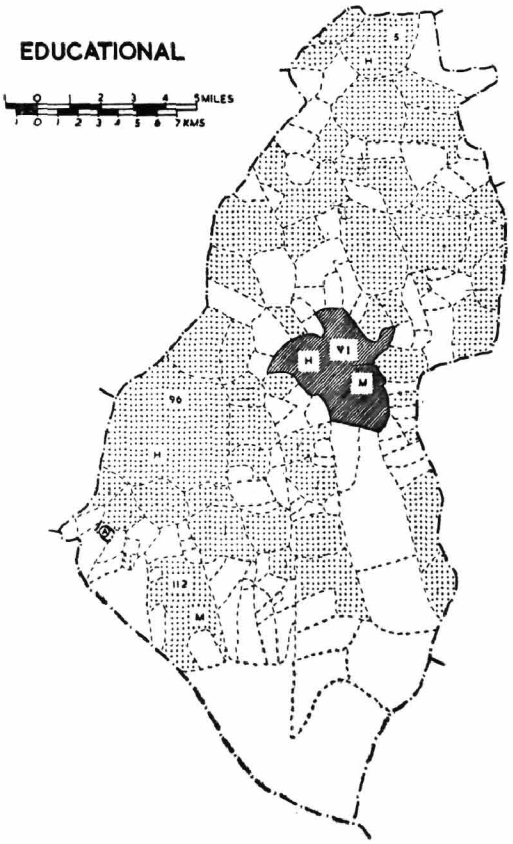

MAP No. 21-11

DUNGLA TEHSIL

N

0 1 2 3 4 5 MILES

1 0 1 2 3 4 5 6 7 KMS.

74° 15′

24° 45′

24° 30′

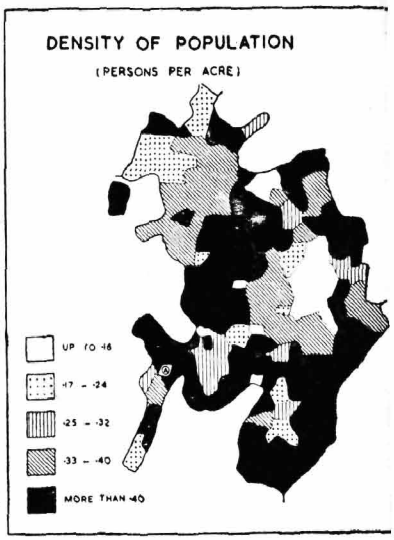

KAPOSAN Teh. BHADESAR DIST. CHITTAURGARH

UDAIPUR DIST. SARADA Teh. CHITTAURGARH DIST.

Kumbhar Khera 4
Sataliya-was 1
Kareem-pura 3
Arniya 6
SANGESARA 5
Hariya Kheri 9
Semali-ya 8
Lothiyana 7
Jala Kheri 10
R. Wagli
Sanga-riya 11
NANGAWALI 12
Nagadiya 29
Teetarda 28
Pal-kheri 23
Nagpura 22
Rama Khera 15
Nada Khera 16
Ghoran-Ka-Khera 17
Bhoot Khera 18
Azampura 21
Bihari-pura 20
BHATOLI GUJARAN 19
To Kaposan
To Chittaurgarh
To Bhadesar
MOKHAN 24
Chhapri 30
Idra 31
MANGALWAR 25
Suja-khera 42
Lakhmi-pura 40
CHIKARDA 44
To Nimbahera
Jhar Sadri 43
Neemgaon 41
Jetpura 45
To Vallabnagar
Mircha Kheri 37
Padam-pura 38
Bhatoli Bagariyan 52
Sarangpura 46
ARNED 33
BILODA 35
PALOD 56
Nanga Khera 53
Deva Khera 51
Daulat-pura 55
Tesla Khera 54
Wazeer-pura 49
Nagawan 47
R. Wagan
Garawda 60
Deoli 58
PIRANA 86
Bhana Kheri 61
Badwai 66
Ummedpura 65
Mata Khera 84
Alod 88
To Udaipur
DUNGLA 79
Kishan Kareri 76
SEMALIYA PEELA KHERA 83
Talau 90
Gurha/a 67/Lambi Choti 68
Surera 78
Arthala 82
Rawatpura 74
Nimodara 77
To Bari Sadri
KARSANA 81
Phalodra 91
Phalasiya 99
Parana 102
Katera 98
Jajalwas 100
Bhurkiya Khurd 93
Zalampera 103
Gurjaniya 104
Delawas 96
Bilot 94
Talawada 95
Bhanpa 73
105
To Bari Sadri

Note:- Area marked (A) belongs to Vallabnagar tehsil of Udaipur district

VILLAGES BY POPULATION SIZE:

Unpopu-lated	Upto 199	200-499	500-999	1,000-1,999	2,000-4,999	5,000 & above

DUNGLA TEHSIL : AMENITIES

MAP No. 21-11A

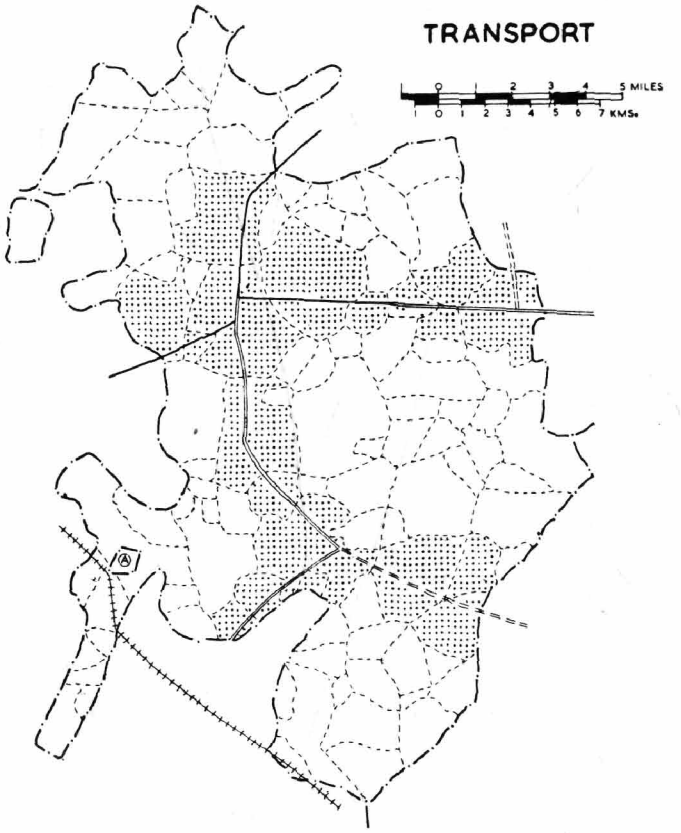

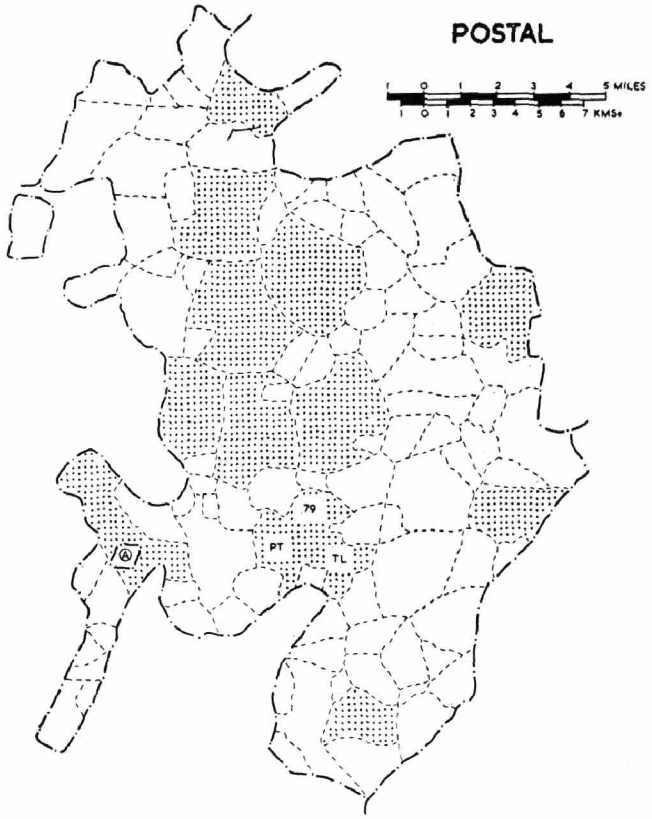

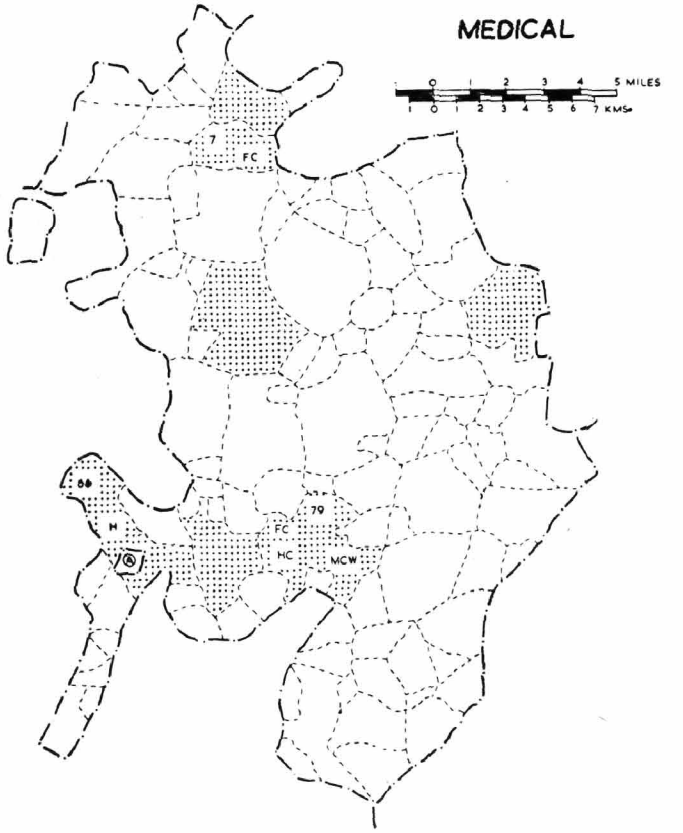

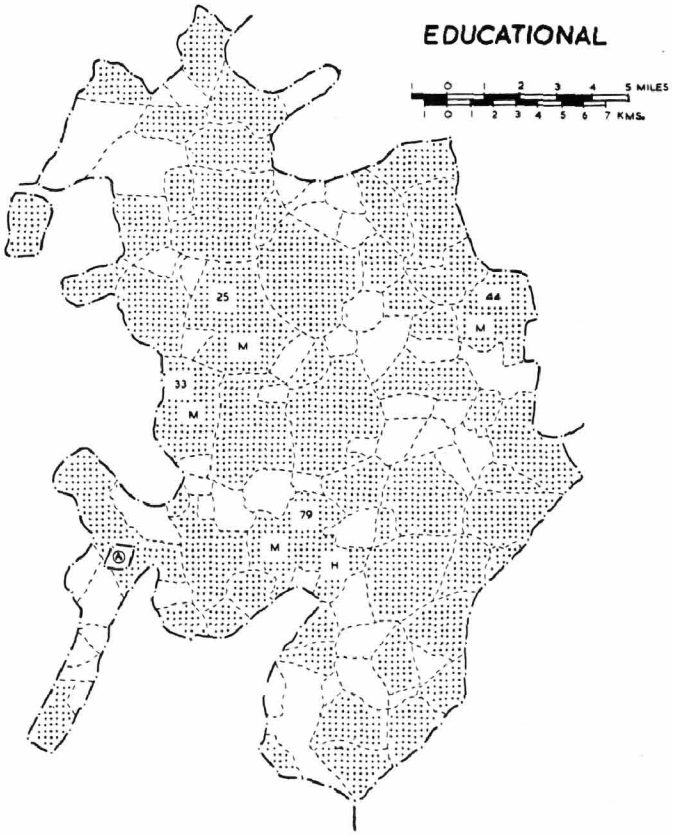

MAP No. 21.12

PRATAPGARH TEHSIL

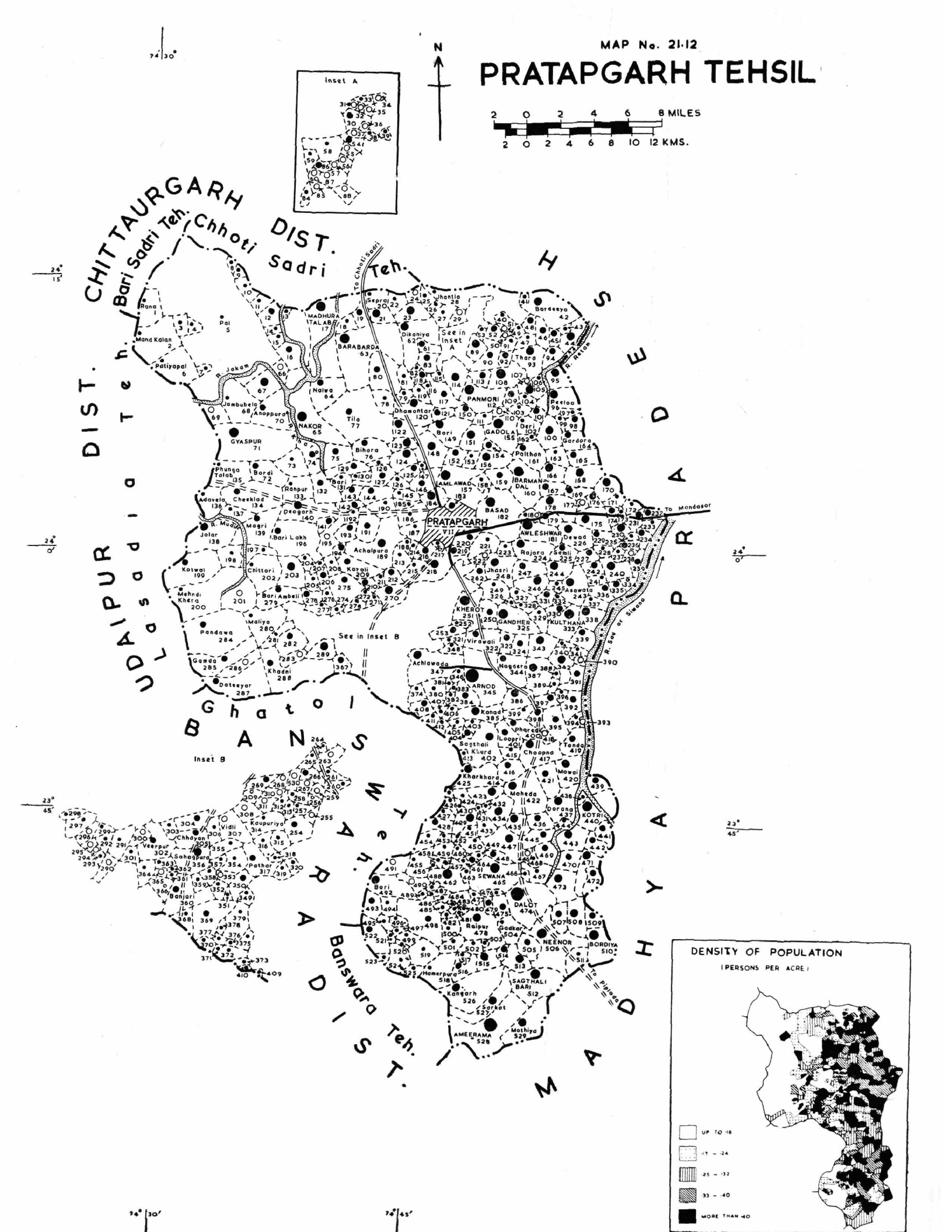

PRATAPGARH TEHSIL : AMENITIES MAP No. 21-12A

TRANSPORT

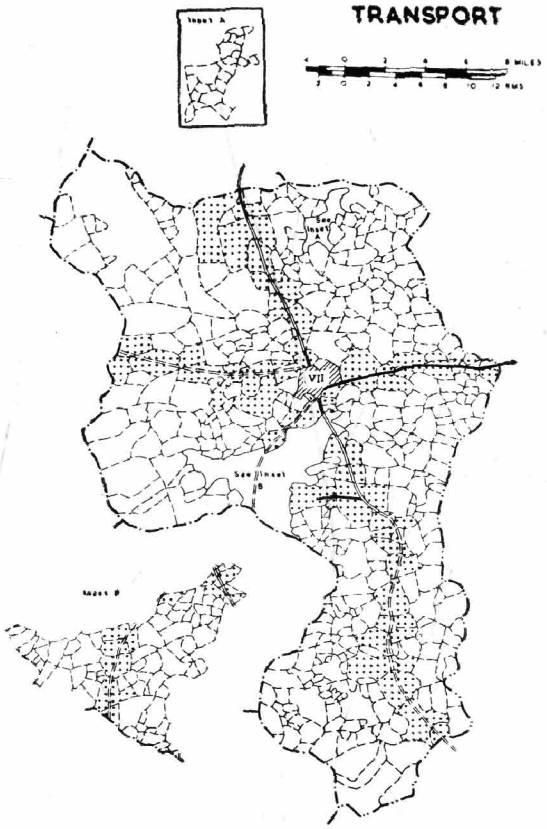

POSTAL

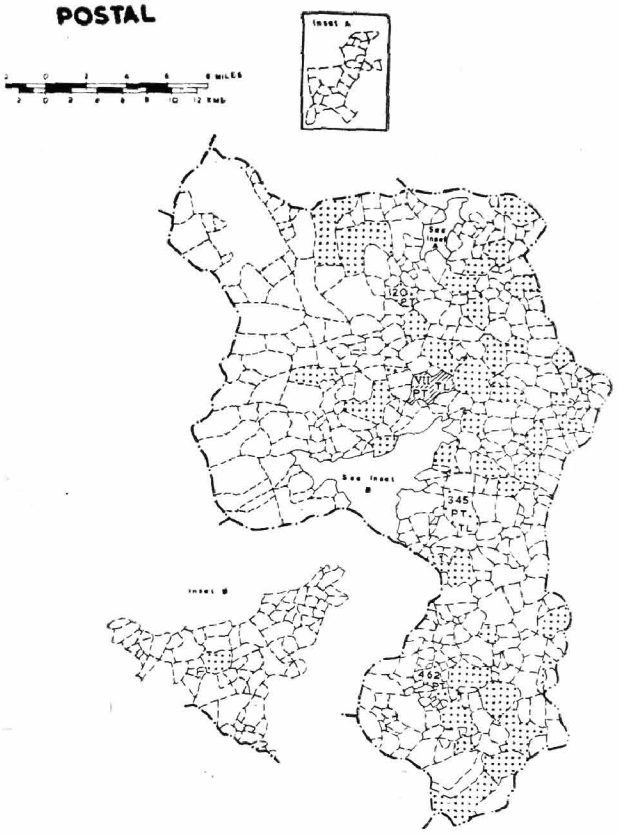

MEDICAL

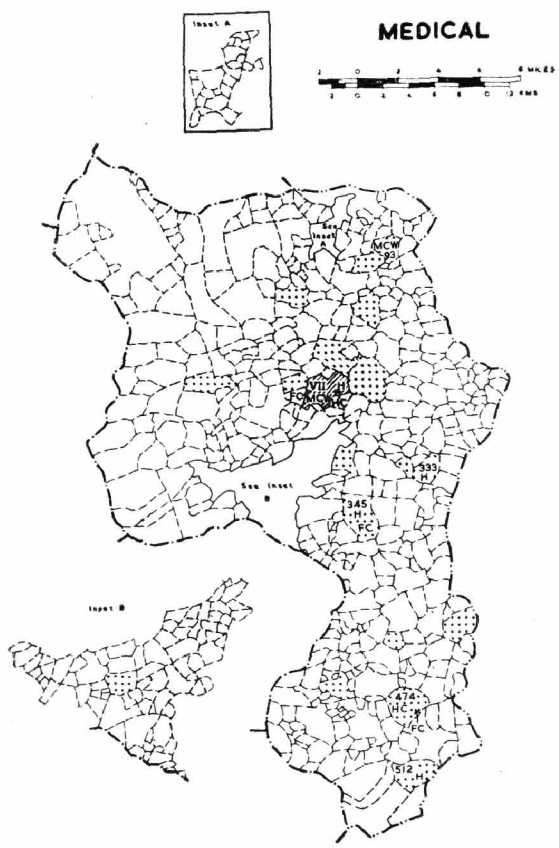

EDUCATIONAL

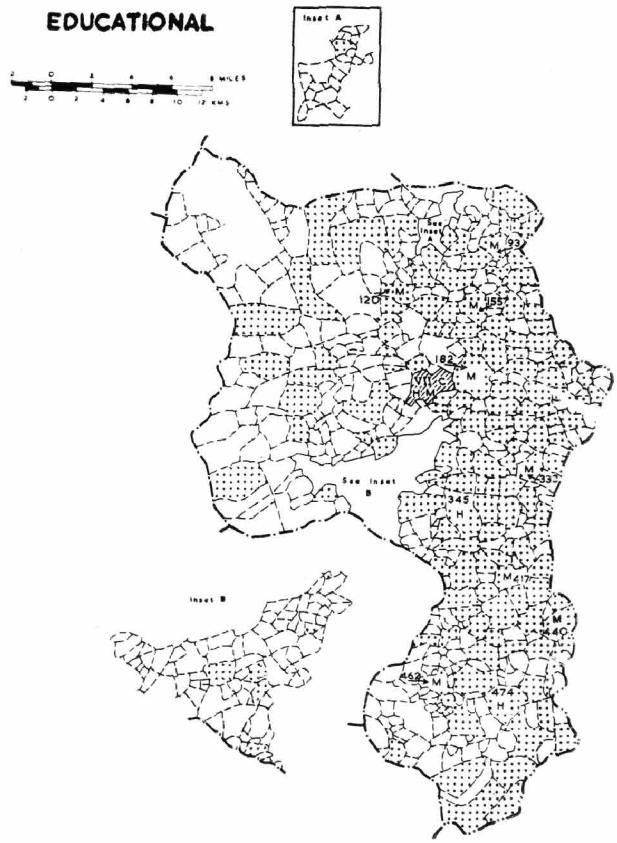

MAP No. 21.13

CHITTAURGARH TOWN

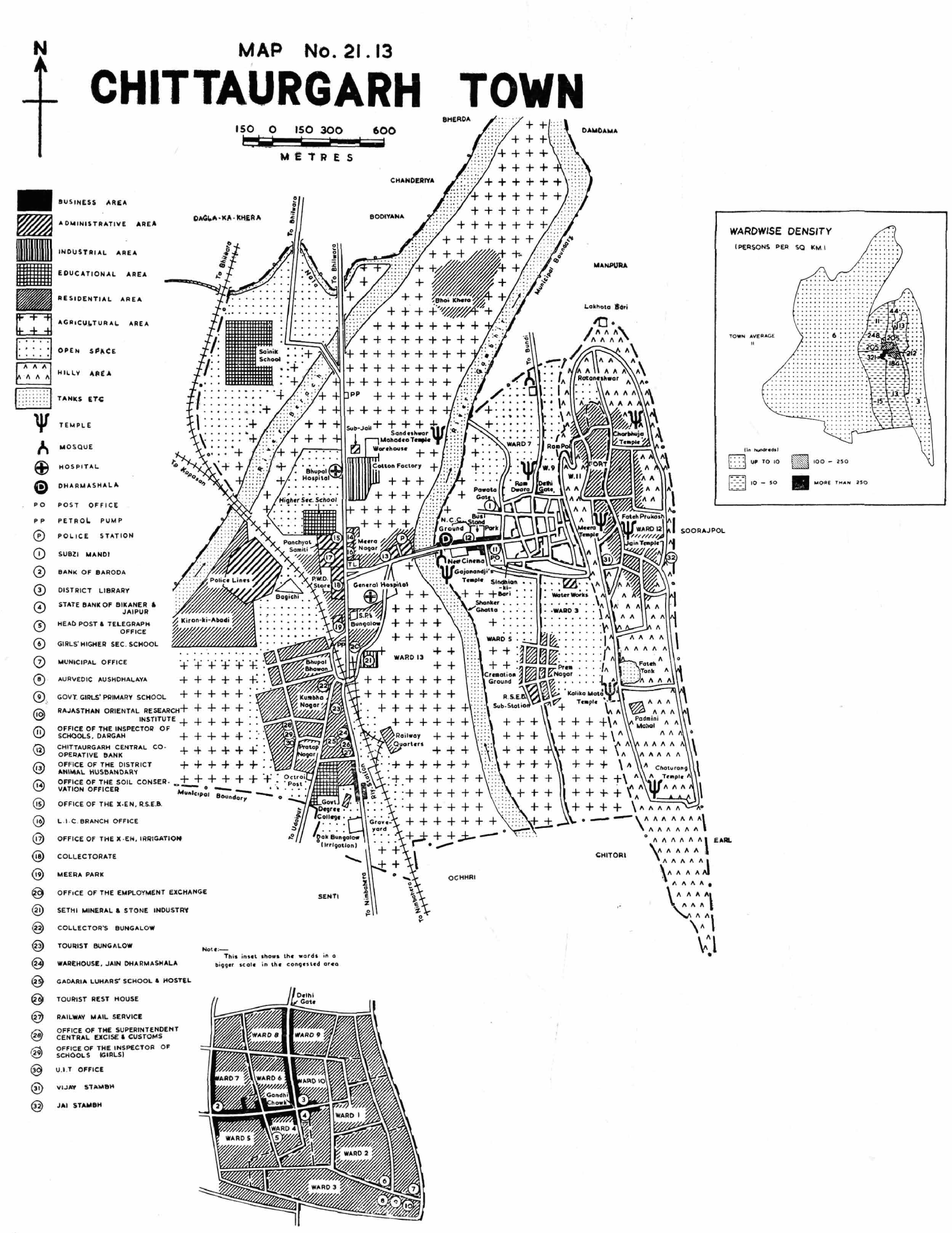

MAP No. 21.14

BEGUN TOWN

(NOTIONAL MAP)

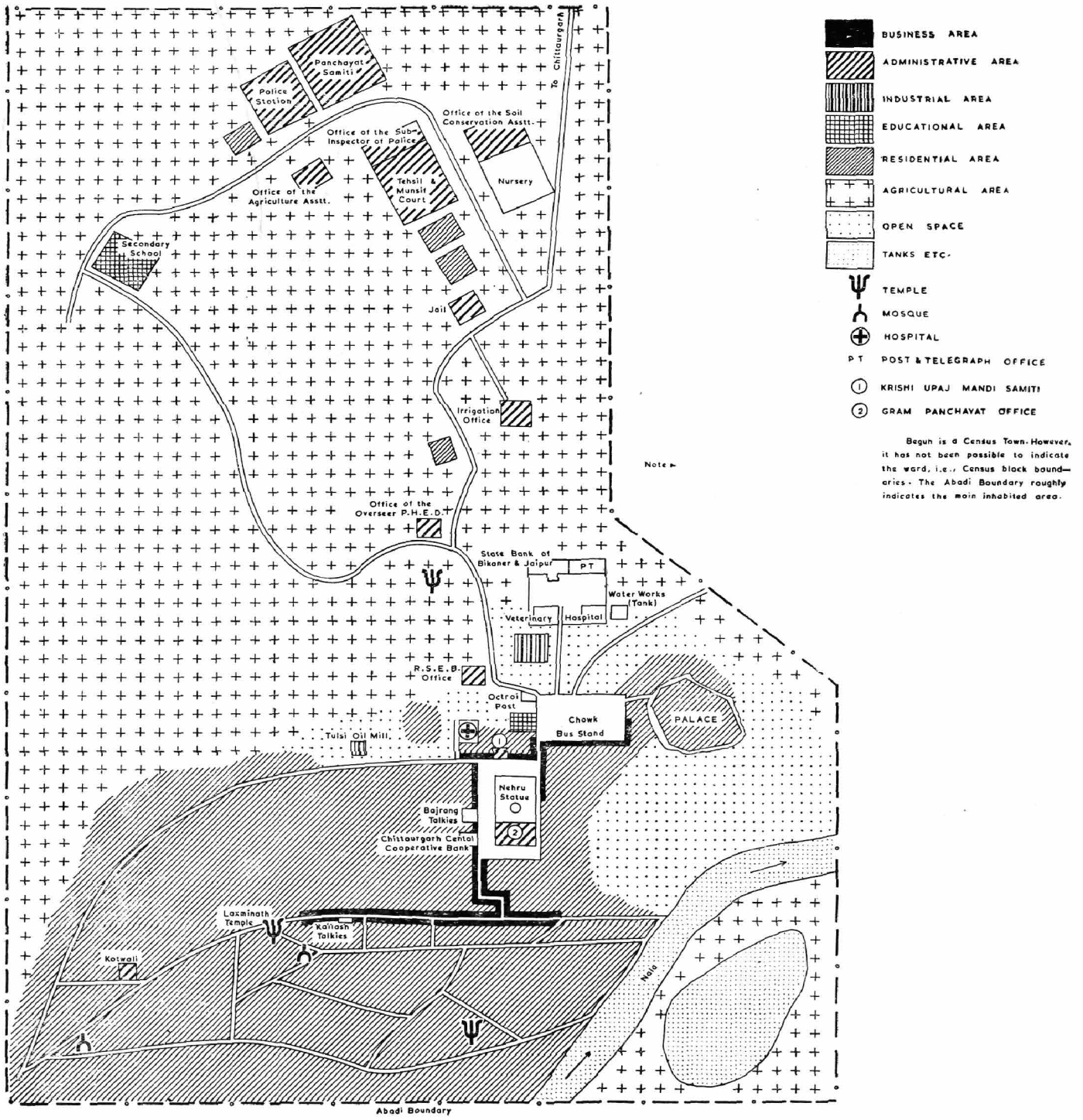

MAP No. 21.15

KAPASAN TOWN

(NOTIONAL MAP)

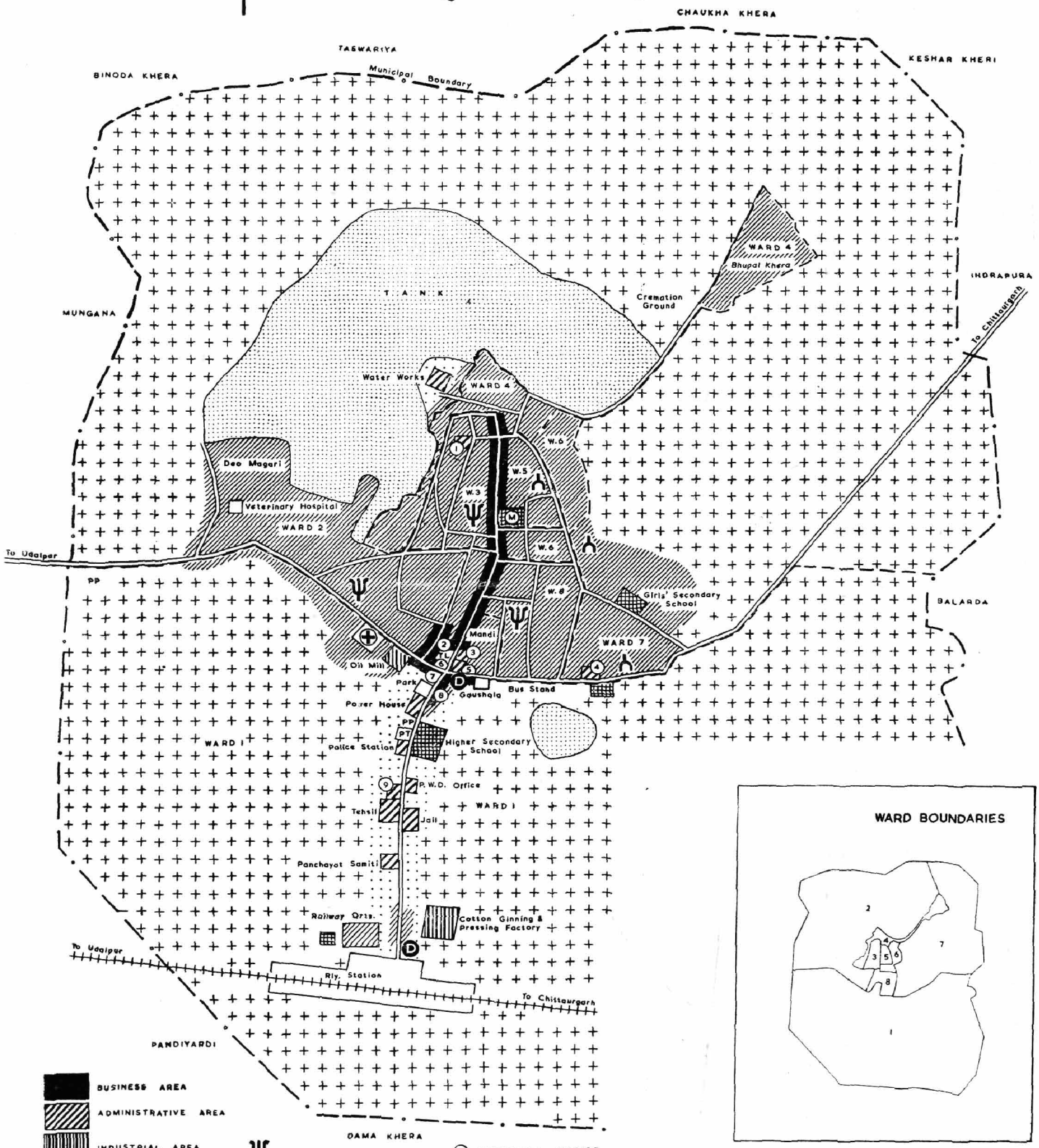

MAP No. 21.16

NIMBAHERA TOWN

100 0 100 200 300 400

METRES

- BUSINESS AREA
- ADMINISTRATIVE AREA
- INDUSTRIAL AREA
- EDUCATIONAL AREA
- RESIDENTIAL AREA
- AGRICULTURAL AREA
- OPEN SPACE
- TANKS ETC.
- TEMPLE
- MOSQUE
- GURUDWARA
- HOSPITAL
- DHARMASHALA
- PT POST & TELEGRAPH OFFICE
- TL TELEPHONE OFFICE
- PO POST OFFICE
- PP PETROL PUMP
- (H) HIGH SCHOOL / HIGHER SECONDARY SCHOOL
- (M) MIDDLE SCHOOL
- (1) P.W.D. OFFICE
- (2) OFFICE OF THE ASST. ENG. P.H.E.D.
- (3) RANGE OFFICE (FOREST DEPTT.)
- (4) MAHALAKSHMI TEMPLE
- (5) SAW MILL
- (6) MUNICIPAL OFFICE
- (7) OFFICE OF THE INSPECTOR (CENTRAL EXCISE)
- (8) MUNICIPAL LIBRARY AND READING ROOM
- (9) CHITTAURGARH CENTRAL COOPERATIVE BANK
- (10) STATE BANK OF BIKANER & JAIPUR
- (11) BANK OF RAJASTHAN
- (12) TEHSIL & MUNSIF'S COURT

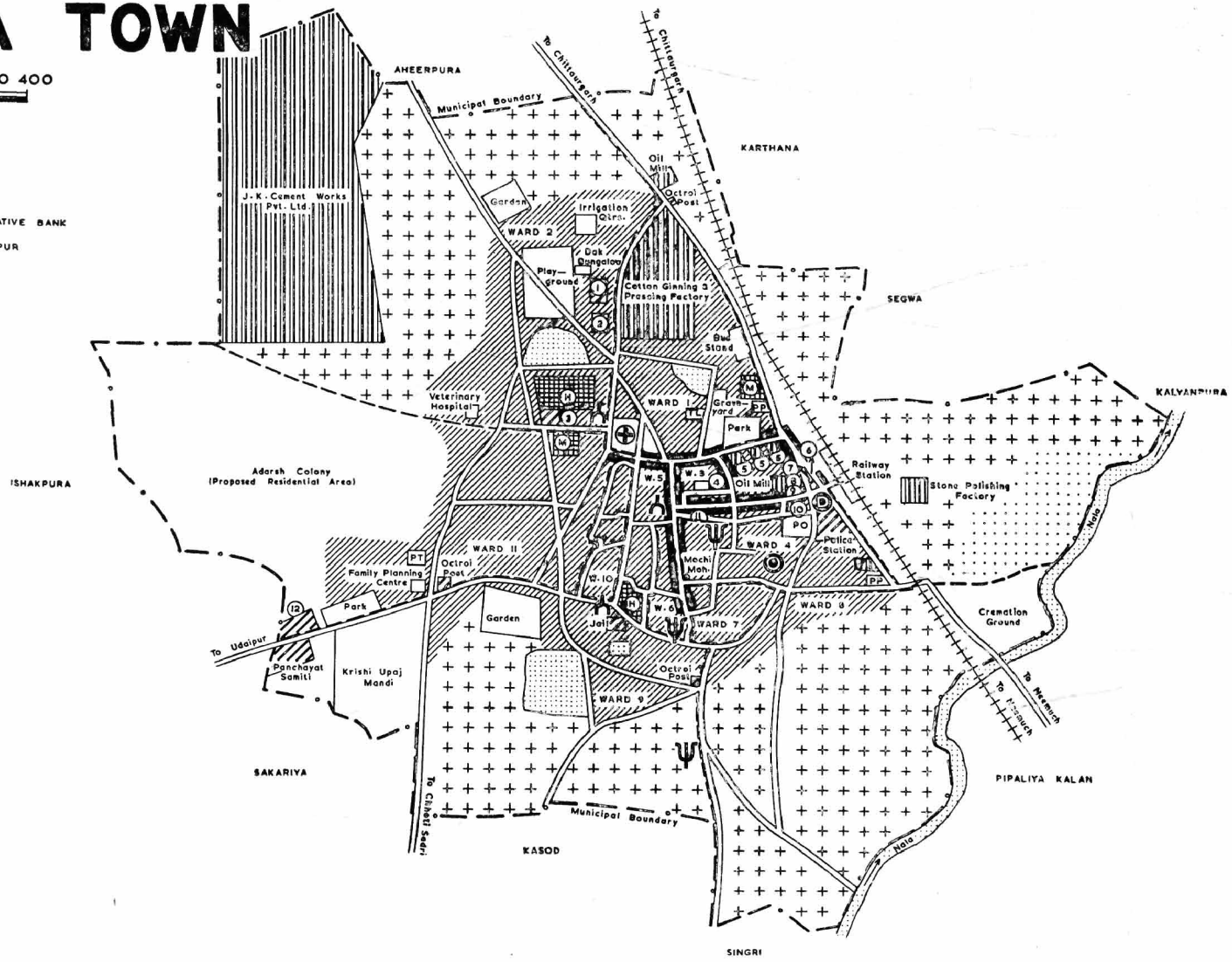

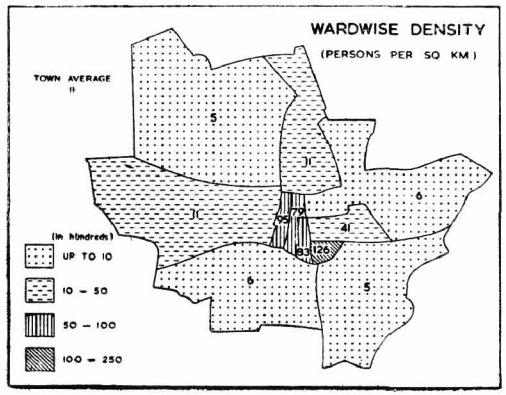

MAP No. 21.17

CHHOTI SADRI TOWN

(NOTIONAL MAP)

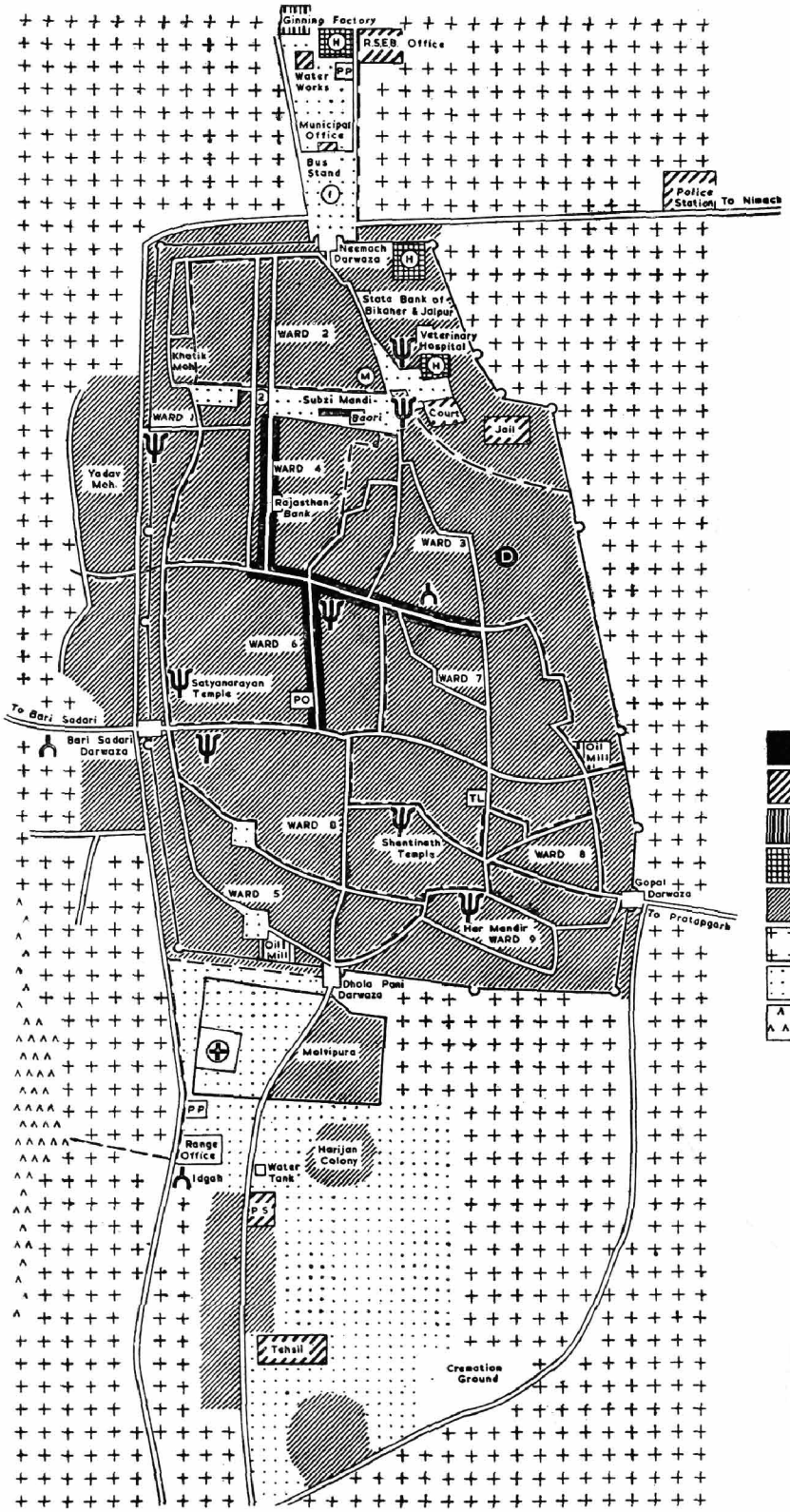

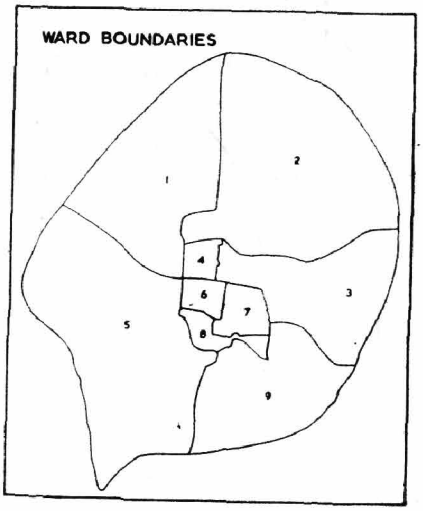

- BUSINESS AREA
- ADMINISTRATIVE AREA
- INDUSTRIAL AREA
- EDUCATIONAL AREA
- RESIDENTIAL AREA
- AGRICULTURAL AREA
- OPEN SPACE
- HILLY AREA
- TEMPLE
- MOSQUE
- HOSPITAL
- D DHARMASHALA
- PS PANCHAYAT SAMITI
- PT POST & TELEGRAPH OFFICE
- TL TELEPHONE OFFICE
- PP PETROL PUMP
- (H) HIGH SCHOOL / HIGHER SECONDARY SCHOOL
- (M) MIDDLE SCHOOL
- (1) GANDHI STATUE
- (2) EXCISE OFFICE

Note:— Only the main inhabited area has been shown in the main map the municipal boundary being far-removed from such area. The inset, however, shows the municipal boundary also.

MAP No. 21.18

BARI SADRI TOWN

(NOTIONAL MAP)

Note:— Only the main inhabited area has been shown in the main map the municipal boundary being far-removed from such area. The inset, however, shows the municipal boundary also.

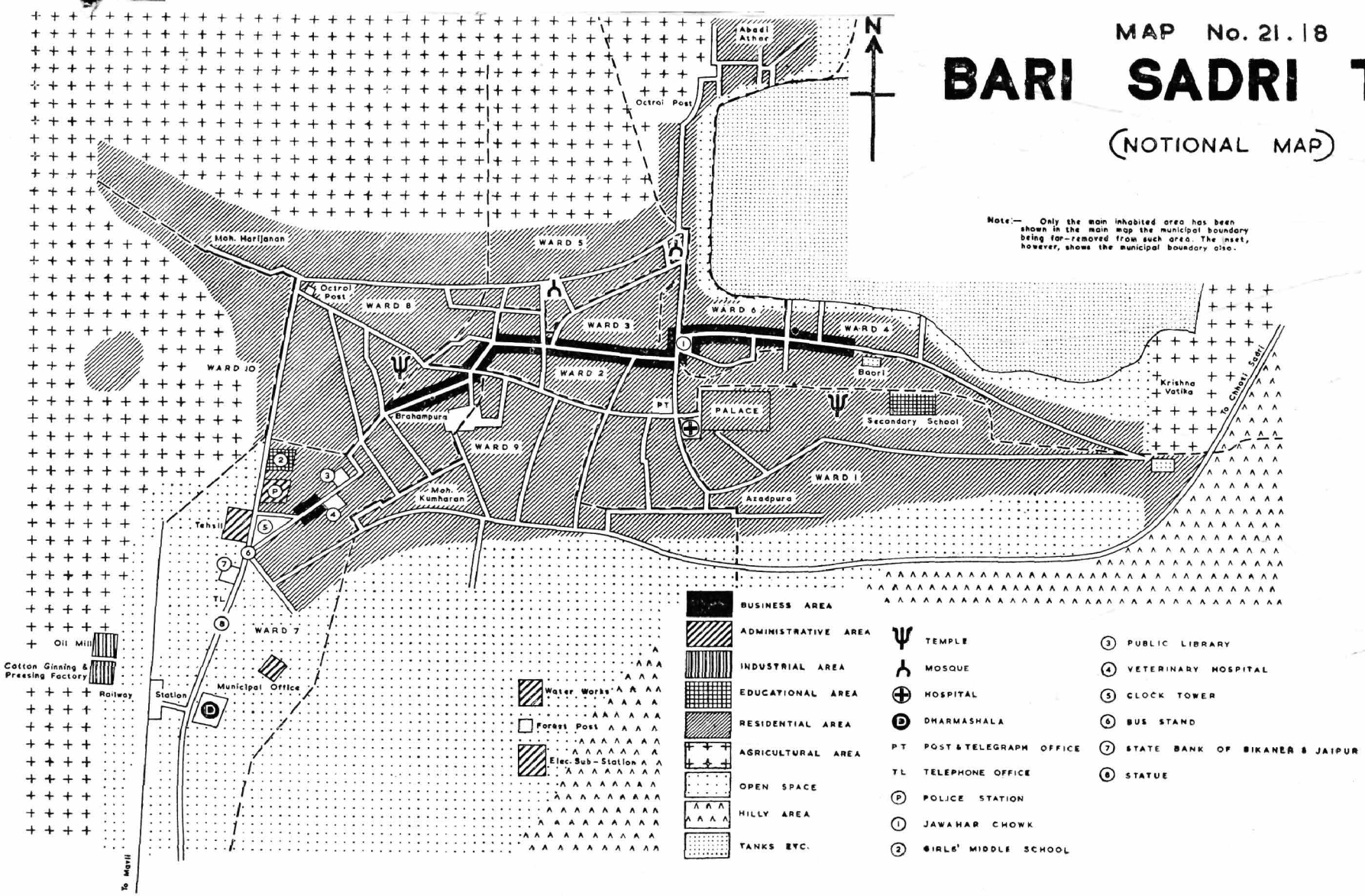

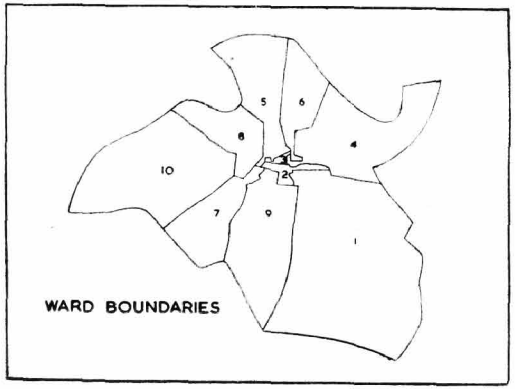

MAP No. 21.19

PRATAPGARH TOWN

(NOTIONAL MAP)

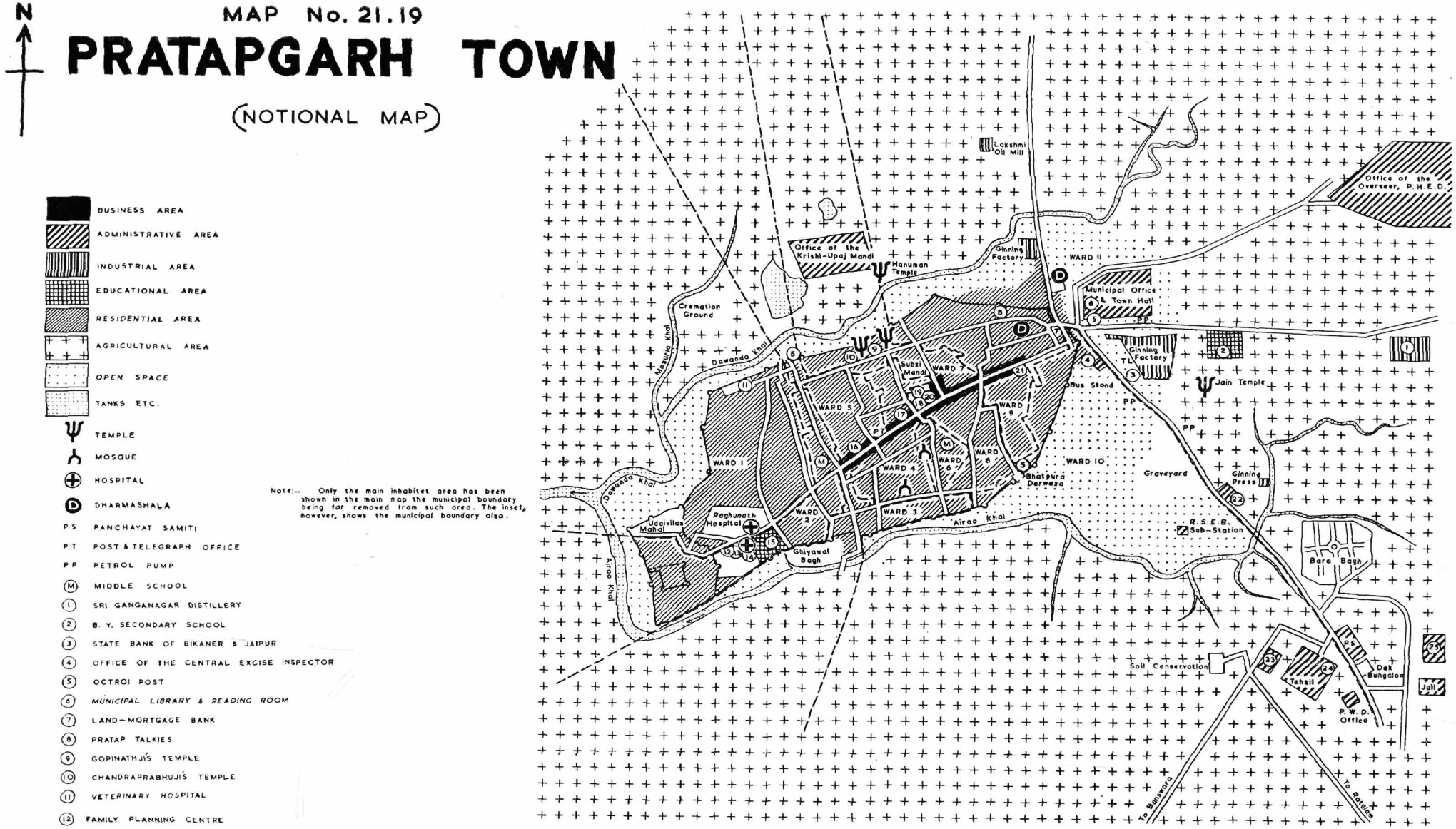

- BUSINESS AREA
- ADMINISTRATIVE AREA
- INDUSTRIAL AREA
- EDUCATIONAL AREA
- RESIDENTIAL AREA
- AGRICULTURAL AREA
- OPEN SPACE
- TANKS ETC.
- TEMPLE
- MOSQUE
- HOSPITAL
- (D) DHARMASHALA
- PS PANCHAYAT SAMITI
- PT POST & TELEGRAPH OFFICE
- PP PETROL PUMP
- (M) MIDDLE SCHOOL
- (1) SRI GANGANAGAR DISTILLERY
- (2) B. Y. SECONDARY SCHOOL
- (3) STATE BANK OF BIKANER & JAIPUR
- (4) OFFICE OF THE CENTRAL EXCISE INSPECTOR
- (5) OCTROI POST
- (6) MUNICIPAL LIBRARY & READING ROOM
- (7) LAND-MORTGAGE BANK
- (8) PRATAP TALKIES
- (9) GOPINATHJI'S TEMPLE
- (10) CHANDRAPRABHUJI'S TEMPLE
- (11) VETERINARY HOSPITAL
- (12) FAMILY PLANNING CENTRE
- (13) OFFICE OF THE DISTRICT MEDICAL & HEALTH OFFICER
- (14) LADY BHUVANESHWARI HOSPITAL
- (15) GOVT. HIGHER SECONDARY SCHOOL
- (16) AYURVEDIC AUSHDHALAYA
- (17) HOMOEOPATHIC AUSHDHALAYA
- (18) TEHSIL LIBRARY
- (19) MAHAL
- (20) BANK OF RAJASTHAN
- (21) CHITTAURGARH CENTRAL COOPERATIVE BANK
- (22) OFFICE OF THE DISTRICT OPIUM OFFICER
- (23) FOREST RANGE OFFICE
- (24) SESSIONS, CIVIL & MUNSIF COURTS
- (25) POLICE STATION

Note.— Only the main inhabited area has been shown in the main map the municipal boundary being far removed from such area. The inset, however, shows the municipal boundary also.

