

CENSUS OF INDIA 1971

SERIES 18

RAJASTHAN

PARTS X A & X B

DISTRICT CENSUS HANDBOOK

14. NAGAUR DISTRICT

V. S. VERMA
OF THE INDIAN ADMINISTRATIVE SERVICE
Director of Census Operations, Rajasthan



The design on the cover is a montage presenting constructions typifying the rural and [illegible], set against a background formed by specimen Census notional maps of a [illegible] rural block. The drawing has been specially made for us by Shri Paras Bhansali.

LIST OF PUBLICATIONS

Census of India 1971–Series-18 Rajasthan is being published in the following parts :

Government of India Publications

Part I–A	General Report.
Part I–B	An analysis of the demographic, social, cultural and migration patterns.
Part I–C	Subsidiary Tables.
Part II–A	General Population Tables.
Part II–B	Economic Tables.
Part II–C(i)	Distribution of Population, Mother Tongue and Religion, Scheduled Castes & Scheduled Tribes.
Part II–C(ii)	Other Social & Cultural Tables and Fertility Tables, Tables on Household Composition, Single Year Age, Marital Status, Educational Levels, Scheduled Castes & Scheduled Tribes, etc., Bilingualism.
Part III–A	Report on Establishments.
Part III–B	Establishment Tables.
Part IV	Housing Report and Tables.
Part V	Special Tables and Notes on Scheduled Castes & Scheduled Tribes.
Part VI–A	Town Directory.
Part VI–B	Special Survey Report on Selected Towns.
Part VI–C	Survey Report on Selected Villages.
Part VII	Special Report on Graduate and Technical Personnel.
Part VIII–A	Administration Report—Enumeration. } For official use only.
Part VIII–B	Administration Report—Tabulation. }
Part IX	Census Atlas.
Part IX–A	Administrative Atlas.

Government of Rajasthan Publications

Part X-A & X-B	District Census Hand Book—Town and Village Directory & Primary Census Abstract.
Part X–C	District Census Hand Book—Census Tables and Official Statistics.
	Population Statistics 1971 (Pocket book).

FOREWORD

The bringing out of the District Census Handbooks is one of the various ways in which the State Government collaborates with the Government of India in the work of census-taking and the dissemination of the resulting information. While the various census publications give a lot of diverse and detailed information for the bigger units of administration i.e. state, district, tehsil and town, it is left to these District Census Handbooks to present some vital data for the still lower units i.e. wards and blocks in towns and villages in tehsils. Secondly, these handbooks present some non-census data also which is collected and processed in addition to the normal census operations.

The present series of District Census Handbook volumes combine parts A and B of the handbooks for each district. Part C, consisting of some other census tables at tehsil and town level as well as some other data, will appear in the form of a separate series.

I am gratified to note that Shri V. S. Verma, Director Census Operations, Rajasthan and his colleagues have endeavoured to bring out these exhaustive and informative volumes with precision and promptitude. I am happy to learn that the maps being included in the various district volumes are also to be published later on in the form of a comprehensive Administrative Atlas of the state. I am sure, these publications will be found useful and interesting by scholars and administrators as well as the lay reader.

Jaipur
2nd, October, 1972

S. L. KHURANA
Chief Secretary
to the Government of Rajasthan

PREFACE

The District Census Handbooks are a special and important feature of the whole scheme of Census data collection and the analysis and presentation thereof. The regular Census publications do, of course, present a multitudinous information but they do not go upto the Village and Census Block levels, for the rural and urban areas respectively. Secondly, they have to depend on the data collected only as a part of the House-listing and Enumeration Operations. The twofold purpose of the District Census Handbooks, like that of certain other special and ancillary studies that the Department undertakes, therefore, is to go down to these lower units of presentation and to present some data which is collected in addition to that produced by the above mentioned operations.

The District Handbook series were first introduced in the 1951 Census. While the 1961 series were an improvement over their counterparts in 1951, the present series for the 1971 Census are more elaborate and have been so planned that they present all the essential Census data and important demographic details alongwith such necessary orientation and background which is very relevant for the proper understanding of a district.

1971 Census envisages the publication of District Census Handbooks in three parts viz. A, B and C for all the districts of Rajasthan. The first two of these are being presented in this series of volumes, each volume dealing with one district of the State, because these two parts have much in common and they present information which the reader might like to interlink at various stages in his study. Part C, containing both the data collected from the various dapartments of the State Government as well as certain Census tables, districtwise and down to the level of tehsils, will appear as a separate series of volumes, again, one for each district.

Parts A & B have been explained in detail in the respective introductions pertaining thereto. For the sake of convenience and better presentability this volume has been divided into three sections, viz. Town and Village Directories, Primary Census Abstract and certain common appendices. A look at the Contents will further elucidate this arrangement.

This Department has produced these District Census Handbooks for and on behalf of the Government of Rajasthan. We are grateful to the unfailing assistance and encouragement which we have received at each stage from the Chief Secretary, Shri S. L. Khurana, and the Deputy Secretary in the General Administration Department Shri D. R. Mehta. The ex-Chief Secretary Shri Z. S. Jhala and the ex-Deputy Secretary Shri Yatindra Singh also gave us valuable advice and support during the earlier stages of this work. We are also grateful to Shri Khurana for having consented to write a Foreword for this series of volumes. As regards the whole scheme of these volumes and their contents, we owe a deep debt of gratitude to the guidance we have received from Shri A. Chandra Sekhar, Registrar General of India, Dr. B.K. Roy Burman, Deputy Registrar General of India, Social Studies, and Dr. B.K. Roy, Map Officer.

Shri Jagat Pal Singh, Deputy Director, Social Studies, and a team of dedicated workers including Shri Shamsher Singh, Tabulation Officer, and Shri Wali Haider, Statistical Assistant, have laboured really hard to give shape to the Town and Village Directories with the help of heaps of data collected from various sources. For the Primary Census Abstract the credit goes to Dr. U. B. Mathur, Deputy Director Headquarters, Shri S.R. Luhadia, Assistant Director, Shri R.C. Bhargava, Senior Investigator and Shri S. P. Kashyap, Senior Technical Assistant, and the persons working in Technical Section. Shri Kashyap will soon be retiring and I will like to place on record here my gratitude and admiration for his hard and consistent work.

The Art Section had to carry a tremendous load in preparing the maps going with these volumes. I am happy to say that the band of old and experienced hands as well as the new recruits have risen to the occasion in an admirable manner under the supervison of Dr. R.K. Tyagi, Geographer. Shri M.M. Goyal, Tabulation Officer, has been instrumental in seeing the volumes through the press and has spared no pains in the process. For the fine quality of printing, we are indebted to Shri P.C. Patni of the Jubilee Block and Printing Works. He made special arrangements for the job and personally supervised all processes.

It is hoped that this volume as well as its companion volume namely Part C of the District Census Handbook will be found useful by the readers.

Rambagh Palace Annexe,
JAIPUR
Dated the 2nd Oct., 1972.

V. S. VERMA
Director
Census Operations, Rajasthan.

MEMBERS OF THE STAFF ASSOCIATED WITH THIS WORK

In preparation of Village Directory :

1.	Shri M. M. Saraswat	Investigator
2.	Shri R. L. Sharma	Proof Reader
3.	Late Shri C. L. Mahavar	Asstt. Compiler
4.	Shri A. K. Srivastava	Asstt. Compiler
5.	Shri K. B. Bharti	U.D.C
6.	Shri J. D. Verma	L.D.C

In preparation of Primary Census Abstract :

1.	Shri T. R. Chobisa	Tabulation Officer
2.	Shri K. B. Sharma	Computor
3.	Shri S. N. Misra	Computor
4.	Shri S. L. Pareekh	Computor

In preparation of Maps :

1.	Shri M. L. Kumawat	Artist
2.	Shri D. L. Verma	Sr. Draughtsman
3.	Shri G. L. Verma	Draughtsman
4.	Shri R. S. Sharma	Draughtsman
5.	Shri S. S. Verma	Draughtsman
6.	Shri H. S. Mehrwal	Draughtsman
7.	Shri M. S. Panwar	Draughtsman
8.	Shri Abdul Karim	Computor
9.	Shri P. K. Sharma	Asstt. Compiler
10.	Shri M. P. Pareek	Asstt. Compiler
11.	Shri R. C. Bansal	Asstt. Compiler
12.	Shri G. R. Kaporia	Compiler Checker
13.	Shri R. L. Sharma	Compiler Checker
14.	Shri J. P. Tak	Compiler Checker
15.	Shri R. S. Shekhawat	Compiler Checker
16.	Shri Sohan Lal	Compiler Checker

In Printing :

1.	Shri Moti Singh	Statistical Asstt.
2.	Shri T. C. Patni	Statistical Asstt.
3.	Shri Hassan Mohammed	Proof Reader
4.	Shri Dilip Singh Chandrawat	Proof Reader
5.	Shri Ram Narain Banawat	Asstt. Compiler

CONTENTS

PAGES

FOREWORD

PREFACE

SECTION I – DISTRICT CENSUS HANDBOOK PART-A
TOWN AND VILLAGE DIRECTORIES

INTRODUCTION ... ... (i)-(xii)

ANALYTICAL NOTES ... ... (xiii)-(xxiii)

A. Town Directory ... ... (xiii)
B. Village Directory ... ... (xvi)

TOWN DIRECTORY ... ... 1-4(b)

Statement I – Status, Growth History and Functional Category ... 2
Statement II – Physical Aspects and Location 3
Statement III – Municipal Finance (1968-69) 4
Statement IV – Civic and other Amenities 4
Statement V – Medical, Educational, Recreational and Cultural Facilities ... 4(a)
Statement VI – Trade, Commerce, Industry and Banking ... ... 4(b)

VILLAGE DIRECTORY 5-63

1. Ladnu Tehsil 6
2. Didwana Tehsil 10
3. Jayal Tehsil 16
4. Nagaur Tehsil 22
5. Nawa Tehsil 30
6. Degana Tehsil 36
7. Parbatsar Tehsil 44
8. Merta Tehsil 54

APPENDICES 65-70

Appendix II – Particulars regarding part-villages (Rural) 67
Appendix III-A – Abstract of Amenities 68
Appendix III-B – Land Utilisation 70

SECTION II – DISTRICT CENSUS HANDBOOK PART-B
PRIMARY CENSUS ABSTRACT

INTRODUCTION ... ... (i)-(ii)

ANALYTICAL NOTE ... ... (iii)-(ix)

PRIMARY CENSUS ABSTRACT 1-87

District Primary Census Abstract 2-5

Rural Primary Census Abstract 6-63

1. Ladnu Tehsil 6
2. Didwana Tehsil 10
3. Jayal Tehsil 16
4. Nagaur Tehsil 22
5. Nawa Tehsil 32
6. Degana Tehsil 36
7. Parbatsar Tehsil 44
8. Merta Tehsil 54

Urban Primary Census Abstract 64-87

I Ladnu Town 64
II Didwana Town 68
III Nagaur Town 70
IV Kuchaman Town 74
V Nawa Town 78
VI Makrana Town 78
VII Parbatsar Town 82
VIII Merta Town 84

APPENDIXCES 89-92

Appendix I — List of Scheduled Castes and Scheduled Tribes 90
Appendix II — Primary Census Abstract for Special Charges 92

SECTION III—COMMON APPENDICES AND MAPS

APPENDICES 1-17

Appendix I — Alphabetical list of Towns and Villages 1
Appendix II — Distribution of Population by Religion 16

MAPS (SUPPLEMENT)

District Map, Tehsil Maps & Town Maps

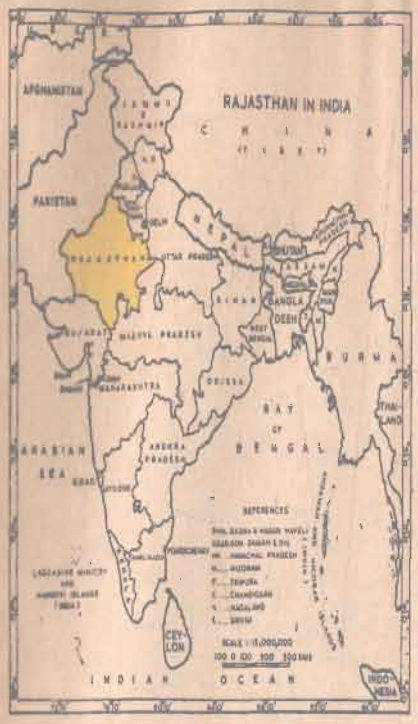

IMPORTANT ROAD DISTANCES (APP.) (KMS.)

1.	JAIPUR - KOTPUTLI - DELHI	256
2.	JAIPUR - ALWAR - DELHI	310
3.	JAIPUR - ALWAR	146
4.	JAIPUR - AJMER	132
5.	JAIPUR - BEAWAR - UDAIPUR	392
6.	JAIPUR - CHITTAURGARH - UDAIPUR	435
7.	UDAIPUR - AHMADABAD	250
8.	UDAIPUR - DUNGARPUR	106
9.	DUNGARPUR - BANSWARA	105
10.	UDAIPUR - BALI - MOUNT ABU	320
11.	JAIPUR - AJMER - MOUNT ABU	508
12	JAIPUR - AJMER - JODHPUR	318

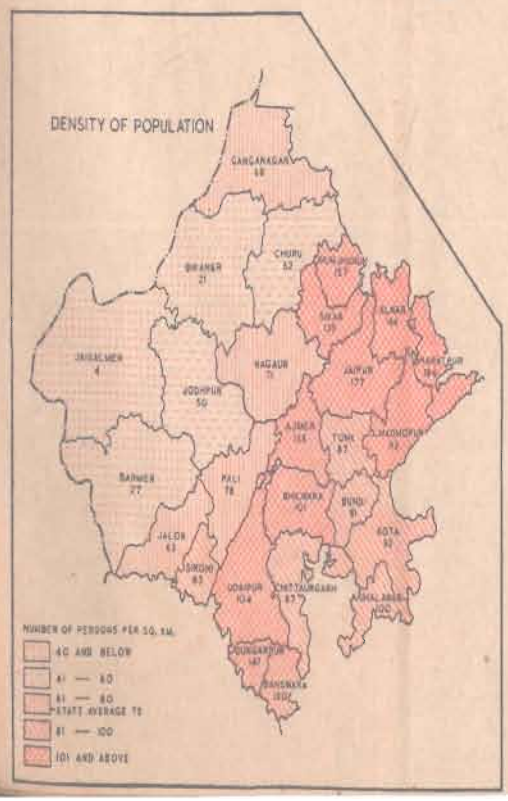

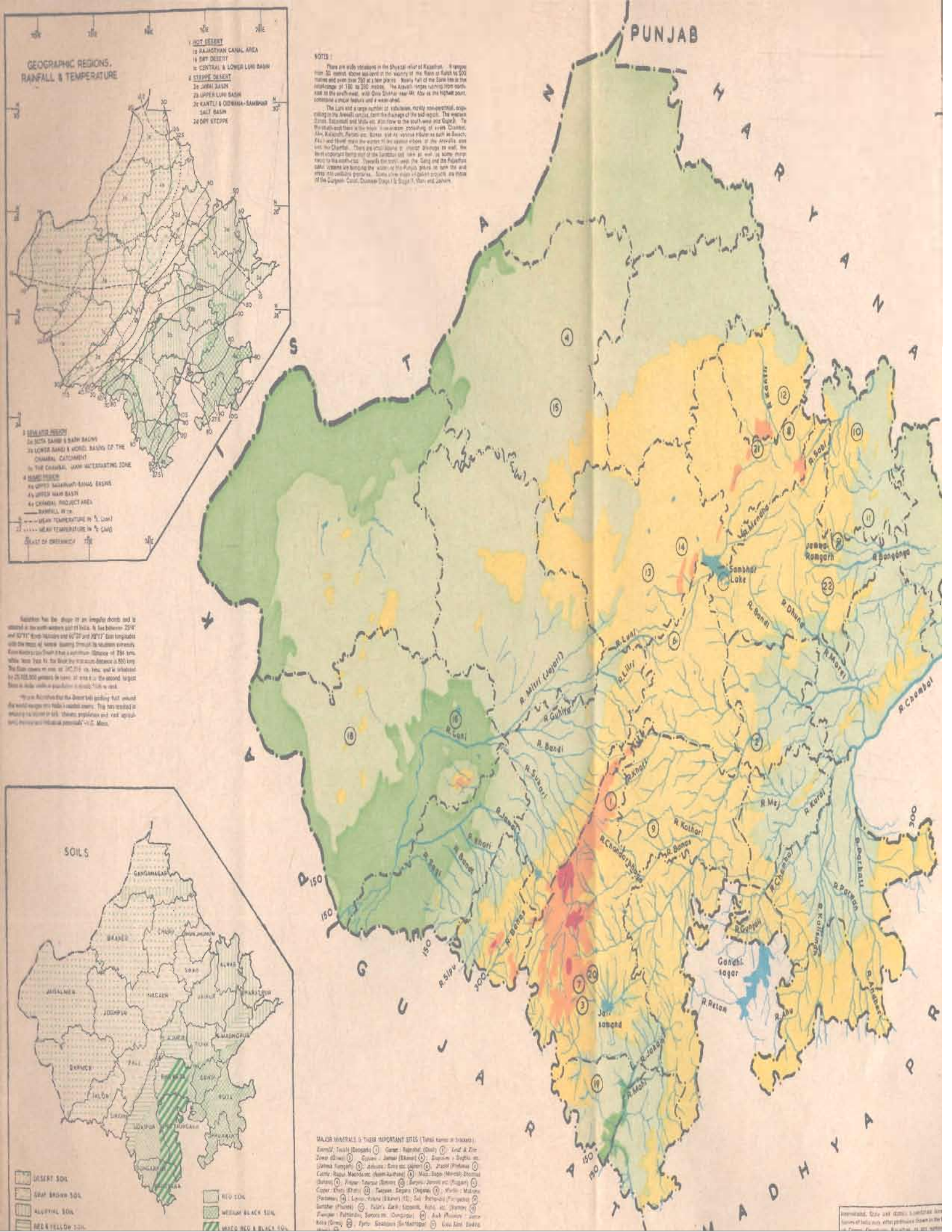
PUNJAB
HARYANA
UTTAR PRADESH
MADHYA PRADESH
GUJARAT
GEOGRAPHIC REGIONS, RAINFALL & TEMPERATURE
1 HOT DESERT
1a RAJASTHAN CANAL AREA
1b DRY DESERT
1c CENTRAL & LOWER LUNI BASIN
2 STEPPE DESERT
2a JAWAI BASIN
2b UPPER LUNI BASIN
2c KANTLI & DIDWANA-SAMBHAR SALT BASIN
2d DRY STEPPE
3 SEMI-ARID REGION
3a SUTA BANAS & BANAS BASINS
3b LOWER BANAS & MOREL BASINS OF THE CHAMBAL CATCHMENT
3c THE CHAMBAL MAIN INTERGRATING ZONE
4 HUMID REGION
4a UPPER BANASKANTH-BANAS BASINS
4b UPPER MAHI BASIN
4c CHAMBAL PROJECT AREA
RAINFALL in cm
MEAN TEMPERATURE in °C (Jan)
MEAN TEMPERATURE in °C (July)
EAST OF GREENWICH
NOTES :
There are wide variations in the physical relief of Rajasthan. It ranges from 300 metres above sea-level in the vicinity of the Rann of Kutch to 500 metres and even over 750 at a few places. Nearly half of the State has in the relief range of 150 to 300 metres. The Aravalli ranges running from north-east to the south-west, with Guru Shikhar near Mt. Abu as the highest point, constitute a major feature and a water-shed.
The Luni and a large number of subsidiary, mostly non-perennial, streams rising in the Aravalli ranges, form the drainage of the sub-region. The western districts, Barmer and Jalor etc. also flow to the south-west and Gujarat. To the south-east there is the major river-system consisting of rivers Chambal, Mej, Kalisindh, Parbati etc. Banas, and its various tributaries such as Berach, Khari and Dhemi drain the western and the central tribes of the Aravalli area into the Chambal. There are small basins in interior drainage as well, the largest occupying a big area of the Sambhar salt lake as well as some minor rivers to the south-east. Towards the north-west, the Sutlej and the Rajasthan canal systems are bringing the water of the Punjab plains in new life and areas into cultivable proprietors. Some other major irrigation projects are those of the Gangasagar Canal, Chambal Stage I & Stage II, Mahi and Jawahar.
Rajasthan has the shape of an irregular rhomb and is situated in the north-western part of India. Its Sea between 23°3' and 30°11' North latitudes and 69°30' and 78°17' East longitudes with the tropic of cancer crossing through its southern extremity. Rann Kutch on the South it has a maximum distance of 784 kms. while from East to the West the maximum distance is 869 kms. The State covers an area of 342,214 sq. kms. and is inhabited by 25,765,806 persons (in terms of area it is the second largest State in India while in population it stands 10th in rank.
"It can fairly be said that the Desert belt girdling half around the world merges into India's wasted deserts. They have resulted in reducing the income of rich climatic populations and vast agricultural, mineral and industrial potentials" — C.C. Misra.
SOILS
GANGANAGAR
BIKANER
CHURU
JHUNJHUNUN
SIKAR
ALWAR
JAISALMER
NAGAUR
JAIPUR
BHARATPUR
JODHPUR
AJMER
TONK
MADHOPUR
BARMER
PALI
DAUSA
JALOR
SIROHI
BUNDI
KOTA
UDAIPUR
BANSWARA
DUNGARPUR
DESERT SOIL
GREY BROWN SOIL
ALLUVIAL SOIL
RED & YELLOW SOIL
RED SOIL
MEDIUM BLACK SOIL
MIXED RED & BLACK SOIL
MAJOR MINERALS & THEIR IMPORTANT SITES (Table names in brackets)
Zinc/Lead : Tundo (Dungarpur) (1) ; Garnet : Rajmahal (Dausa) (2) ; Lead & Zinc Ziwar (Dausa) (3) ; Gypsum : Jamsar (Bikaner) (4) ; Soapstone : Baghela etc. (Jaisalmer Nagaur) (5) ; Asbestos : Rohra etc. (Jalore) (6) ; Granite (Pindwara) (7) ; Calcite : Rajpura Mandla etc. (Nimbahera) (8) ; Mica : Bagar (Nimbahera) Shamlaji (Dungarpur) (9) ; Felspar : Tipperpur (Banswara) (10) ; Barytes : Jamoli etc. (Pali) (11) ; Copper : Khetri (Jhunjhunu) (12) ; Tungsten : Degana (Nagaur) (13) ; Wolfram : Molvania (Pratapgarh) (14) ; Lignite : Palana (Bikaner) (15) ; Soil Pathogenic (Pali) (16) ; Gypsum (Phalodi) (17) ; Fuller's Earth : Nagaur, Ajmer etc. (Barmer) (18) ; Limestone : Rajmahal, Banswara etc. (Dungarpur) (19) ; Rock Phosphate : Jhamar Kotra (Udaipur) (20) ; Pyrite : Sindeshwar (Sirohi) (21) ; Kota Stone : Bundi, Kota (22)
Ganga Nagar
Bikaner
Churu
Jhunjhunu
Sikar
Alwar
Jaisalmer
Nagaur
Jaipur
Bharatpur
Jodhpur
Ajmer
Tonk
Madhopur
Barmer
Pali
Dausa
Jalor
Sirohi
Bundi
Kota
Udaipur
Banswara
Dungarpur
Sambhar Lake
Jawai Bandh
Jawai Rangarh
R. Banganga
R. Dhund
R. Morel
R. Chambal
R. Banas
R. Berach
R. Khari
R. Bandi
R. Sukri
R. Jakam
R. Mej
R. Kothari
R. Chandrabhaga
R. Parbati
R. Kalisindh
R. Gambhir
R. Sabi
R. Luni
R. Sukri
R. Jojari
R. Guhiya
R. Mitri (Jojari)
R. Sabarmati
Ganghi sagar
Jaisamand
R. Relam
R. Sipu
R. Jakham
R. Mahi
R. Anas
R. Kanthal
R. Kanpur
R. Ahar
R. Ambher
R. Kothari
R. Chandrabhaga
R. Banas
R. Parbati
R. Kalisindh
R. Gambhir
R. Sabi
R. Luni
R. Sukri
R. Jojari
R. Guhiya
R. Mitri (Jojari)
R. Sabarmati
Ganghi sagar
Jaisamand
R. Relam
R. Sipu
R. Jakham
R. Mahi
R. Anas
R. Kanthal
R. Kanpur
R. Ahar
R. Ambher

SECTION I

DISTRICT CENSUS HANDBOOK
PART A
TOWN & VILLAGE DIRECTORIES

INTRODUCTION

The District Census Hand Book, Part A, consists of two components viz., Town Directory and Village Directory. As the very names indicate, these Directories present data at the town and village level respectively. While information in respect of the Town Directory is presented in the form of six Statements, supplemented by information given in four Tables built into the Analytical Note, information in respect of the Village Directory is presented in a proforma containing 16 columns, supplemented by thirteen Tables, similarly incorporated with the Analytical Note. Town Directory data is further supplemented by Appendix I. Similarly, the Village Directory data is supplemented by Appendices II, III-A and III-B. In addition, there are some Common Appendices and Maps relevant to the Town and Village Directories and Part B of the District Census Hand Book alike.

Before presenting the Town and Village Directory particulars for this District, it is proposed to explain here certain general points as also the layout, contents and method of compilation etc. of the Statements, Tables, Village Directory Proforma, Appendices and Maps which will follow.

Units of presentation

As already noted above, our units of presentation are towns and villages respectively which may be defined here in some detail. The term 'town' is used here in a generic sense for all urban units e.g. municipal towns, cities, cantonments and notified areas. Urban units include :

(a) all places with a Municipality, Municipal Council or Cantonment or a Notified Town area; (b) All other places which satisfy the following criteria (i) A minimum population of 5,000; (ii) At least 75 per cent of the male working population engaged in non-agricultural pursuits; and (iii) A density of population of at least 1,000 per sq. mile (390 per sq. km.). A village or revenue mauza, including its hamlets, on the other hand, is the lowest rural unit. From the point of view of the revenue records, all urban units, too, comprise of one or more whole or part-villages depending upon the extent of municipalization.

Till 1961 the population-size class was the only criterion for classifying towns. Towns were grouped under six classes according to population i.e., Class I 100,000 and above, Class II 50,000 to 99,999, Class III 20,000 to 49,999, Class IV 10,000 to 19,999, Class V 5,000 to 9,999 and Class VI below 5,000. During the censuses anterior to that of 1961, existence of a self-governing local body, such as a Municipality, was generally the main criterion for classifying a place as a town. If there was no municipality and the population was also less than 5,000, a place could be regarded as town if in the opinion of the Census authorities it had certain urban characteristics. There were, of course, a host of such urban attributes—cultural, economic and social-which helped the Census authorities to distinguish the urban areas from the rural, depending on their local knowledge and discretion. In 1961, however, an objective test was prescribed for determining the urban areas on a uniform basis throughout the country. As already mentioned above, to qualify as a town, 3/4th of the male working population of a particular place was required to be engaged in non-agricultural pursuits. A large number of places which had been classified as towns in 1951 Census had to be thus eliminated from the 1961 list on account of the application of the above qualification.

Of the total 157 towns, 11 are governed by Municipal Councils. Out of the rest, 134 are governed by Municipal Boards, 1 by a Notified Area Committee, 1 by a Cantonment Board and the remaining 10 by Panchayats. The towns governed by Panchayats have been treated as "Census Towns" for our purposes as per the alternate criteria given above even though they do not have Municipalities.

Towns in Rajasthan can be classified from two angles—populationwise, from the point of view of presentation of Census data, and in terms of the official categorisation of various Municipal Councils and Boards on the basis of population and budget. In terms of population, they are divided into six classes. Of these 7 are Class I towns, i.e., 'Cities', having population of one lakh and above; 7 are Class II with 50,000-99,999 persons; 38 are Class III with 20,000-49,999 persons; 67 are Class IV with 10,000-19,999 persons; 41 are Class V with 5,000-9,999 persons; and 4 are Class VI with population of less than 5,000. In terms of the classification done by the State Government, the 145 towns (leaving out the non-municipal "Census Towns" as well as the two towns governed by a Notified Area Committee and a Cantonment Board, respectively) fall into five categories. Towns which have population of more than 50,000 belong to the first category, and are 11 in number, which means that 3 more towns are due for upgradation. (All these 11 are governed by Municipal

Councils; but, populationwise, while 7 are Class I, 4 are only Class II towns). Towns which have annual income of more than two lakhs per annum belong to the second category. Their number is 14. Towns having annual income of more than one lakh and up to two lakhs belong to the third category, and their number is 22. 45 towns with annual income of more than forty thousand and upto one lakh belong to the fourth category. Lastly, towns with annual income of upto forty thousand belong to the fifth category and they are 47 in number. 6 towns have not yet been classified by the State Government.

In addition to towns and villages, three other concepts, namely those of Urban Agglomeration, Outgrowth/ Part-Village and Standard Urban Area deserve to be discussed here. An "Urban Agglomeration" is a continuous urban spread constituted by a town and its adjoining urban outgrowth or two or more physically contiguous towns together with their outgrowths, if any. In this State, there are 4 cases in which whole towns constitute Urban Agglomerations namely (1) Bikaner City along with Bhinasar and Gangashahar towns (2) Jaipur City along with Sanganer census town and Amber town (3) Pilani town along with Vidya Vihar town; and (4) Sawai Madhopur town along with Man Town Notified Area. In the Town Directory, data pertaining to all the individual city/town constituents of an Urban Agglomeration has been given agglomerationwise.

In the next place, we have to take note of the phenomenon of "Part Villages". Most of the towns in this State do not comprise of whole revenue villages which means that some village-portions have been left out of the municipal limits. In 1961, for Census purposes. all such part villages were treated as urbanized appendages of the towns concerned and data with regard to such part-villages was presented along with that pertaining to the core town under the description of "N.M.As." i.e. Non-Municipalized Areas. This time an attempt has been made, firstly, to ascertain the existence of all such non-municipalized areas and secondly, to find out their true nature i.e. urban or rural. As a result of this enquiry 109 cases of such part-villages have been discovered. Further, while 9 of these have urban characteristics, 106 are rural in character and the remaining 3 have urban as well as rural components. The 12 cases of urbanized village-portions have been added to the urban agglomerations of the concerned core towns under the description of "Outgrowths" alias "such-and-such village urban". The rural components, 109 in number, have been treated as separate units of presentation, along with the whole villages by way of "such-and-such village rural". Village Directory particulars regarding these rural part-villages, wherever they occur, have been presented in Appendix-II while in Part B of D.C.H.B., i.e. Primary Census Abstract, they have been accommodated along with the whole revenue villages. In both cases, such a rural part-village has been distinguished by giving it a sub-number of the code number of an adjoining whole village. Thus, "32a" signifies a rural part-village adjoining the village bearing the code number 32.

As regards the 12 outgrowths, one of them makes a constituent of the Sawai Madhopur-Man Town urban agglomeration while the remaining 11, along with their respective core towns, constitute 11 more urban agglomerations, thus giving a total of 15 urban agglomerations 3 consisting only of cities/towns, 1 consisting of towns as well as an outgrowth and 11 consisting of only single core towns along with their outgrowths. Like the rural part-villages, the outgrowths have also been given sub-numbers, derived from the code numbers of their core towns. Thus, "III a" denotes an outgrowth of a town having the code number III. It may also be mentioned here that while the 26 districts of the State, beginning with Ganganagar and ending with Jhalawar, bear code number 1 to 26, tehsils have been code-numbered districtwise in Arabic numerals whereas towns have also been code numbered districtwise but in Roman numerals. Blocks in towns and villages in tehsils have, of course, been code-numbered in Arabic numerals, townwise and tehsilwise respectively.

As already mentioned, full particulars regarding the city/town constituents of urban agglomerations are available in the body of the Town Directory itself. For obvious reasons it was not possible to get or present full Town Directory particulars with regard to the 12 outgrowths. Therefore all the relevant and available data with regard to these outgrowths or part-villages urban has been compiled in a consolidated form (Appendix-I) in the case of the Town Directories of those districts in which one or more such outgrowths occur. However, as the 1961 Census data regarding the population of towns included the population figures for all N.M.As. (whether rural or urban), the 1971 population figures regarding these outgrowths (i.e. urban N.M.As.) have also been given along with those of the core towns in Statement I of the Town Directory for the sake of better comparability. It will, however, be realised that the new scheme of classification and presentation regarding the erstwhile N.M.As. has, by and large, resulted in a pronounced reduction in urban area and some decrease in urban population whereas urban density has, naturally, appreciated.

As regards the third concept, namely Standard Urban Area, in all 14 S U.As. have been decided upon.

The Standard Urban Area may be defined as the probable growth area of a city or town as it would be in 1991, taking into account not only the towns and villages which will get merged into it but also the intervening areas which are potentially urban. The S.U.A. has not been made a separate unit of presentation of data for either Part A or Part B of the D.C.H.B.

Area figures

For the tehsil level rural area figures appearing in the Tables and Appendix III-B the source is the Revenue Records as maintained by the Patwaris and as reported by them for the Village Directory. For the purposes of Col. 3 of the Village Directory, the village-wise area figures, in acres, have been rounded off, wherever they have been reported by the Patwari upto decimal points. The break-up of the total village area as given in Cols. 11 to 15 of the Village Directory has similarly been rounded off following the principle of neglecting the decimal points up to 49 and adding one for all decimal values of 50 or more. Tehsil area figures have, however, been arrived at by first adding up the actual village areas, as reported, instead of the rounded off figures in Col. 3, and then rounding off this total. As the area figures for part-villages do not enter into these calculations, the tehsil rural area as per the PCA will naturally be in excess of the Village Directory tehsil rural area. If, therefore, the net tehsil rural area is to be arrived at, the area figures for part-villages as contained in Appendix II will have to be added to the tehsil rural area figures in the Tables and Appendix III-B.

The Town Directory does not give any area figures.

Town Directory

In the following paragraphs the various statements, tables etc. comprising the Town Directory will be described.

Statement I : Status, growth history and functional category :

As indicated by the title itself, this statement provides some important data regarding the status, growth in terms of population, and functional category of the towns in a district. Col. No. 1 gives the serial number, Col. 2 the name of town, and Col. 4 the name of the tehsil in which a town is situated. As already explained, towns have been code numbered districtwise and the three constituents of the location code indicate the code number of the district, code number of the tehsil and code number of the town, in that order. Towns have been arranged in order of their code numbers. However, in the four cases in which whole towns have entered into urban agglomerations, the data pertaining to the constituent towns have been given, though separately, but at one place with the names of the towns minus the data occurring again in the order indicated by the code numbers. Where an urban agglomeration consists of only the core town and its outgrowth, the existence of such U.A. has been indicated by putting an asterisk (*) against the name of the concerned core town in this statement as well as the other statements of the Town Directory.

Col. 2 also gives the class of the town in question in terms of population in Roman numerals and within brackets. Col. 5, on the other hand, indicates the civic administration status with the help of some symbols as also the category of the municipal body concerned in arabic numerals and within brackets. The symbols used in Col. 5 are these·

M	:	Municipality;
MC	:	Municipal Council;
NA	:	Notified Area;
Cantt.	:	Cantonment;
P	:	Panchayat, i.e. Census Town.

Cols. 6 to 13 provide the decadal population figures for the town in question from 1901 to 1971. A dash under any of these columns indicates that the town was not having an urban status at the time of the Census in question while 'N.A.' indicates the non-availability of data. As already mentioned, the population figures pertaining to an outgrowth, wherever it occurrs, have also been given in Col. 13 within brackets underneath the population of the core town of the urban agglomeration concerned.

Table No. 1 supplements the information given in Columns 6-13 by giving the decadal increase or decrease in population in terms of percentages.

Col. 14 gives the functional category of each town as per the 1961 Census. Predominance of non-agricultural occupations governs the urban characterist cs of a town. The distribution of the working population in non-agricultural pursuits, therefore, presents a scientific mode of classification according to the predominant functional characteristic of the population in a town. The industrial classification of all workers into the following nine categories, adopted at the 1961 Census, provides a basis for the functional classification of towns as it broadly corresponds to the divisions of the Standard Industrial Classification as follows :—

Industrial Categories of Workers for Census 1961		*Corresponding Divisions of the Standard Industrial Classification.*
I	Cultivator	Part of 0
II	Agricultural Labourer	Part of 0
III	Forestry, Fishing, Plantation, Mining and Quarrying etc.	Part of 0 and 1
IV	Household Industry	Part of 0, 1, 2 and 3
V	Manufacturing, other than Household Industry	2 and 3
VI	Construction	4
VII	Trade & Commerce	6
VIII	Transport, Storage, and Communications.	7
IX	Services	5, 8 and 9

These nine categories are combined and regrouped into five broad functional classes: (1) Primary Activities (categories, I, II and III); (2) Industry (categories IV, V and VI); (3) Trade and Commerce (category VII), (4) Transport (category VIII) and (5) Services (category IX).

The functional characteristics of towns are determined by working out the percentage of the working population under each of these five classes of economic activities to the total workers If workers under one of the occupations form 40% or more of their total number, it is considered a mono-functional town. If, however, such percentage is less than 40%, the next predominant occupation is taken into account so that the total of the two may come to 60% or above and such a town is called bi-functional. Again, if the total does not come upto 60%, the third predominant occupation is taken into account and such a town is taken as multi-functional.

The data for this statement and Table 1 was obtained from the Directorate of Local Bodies as well as from the General Population Tables and the Census Atlas belonging to the 1961 series of Census publications and the 1971 urban Primary Census Abstract. The referrent year for this data is 1971.

Statement II : Physical aspects and location :

The statement gives the altitude, annual rainfall, temperature, nearest city, State Headquarter, District Headquarter, Sub-divisional/Tehsil Headquarter, the nearest railway station and the nearest bus-stand in respect of each town in a district. Annual rainfall figures (Col. 4) represent the average for ten years (1961-1970). Where temperature figures (Cols. 5 and 6) for a particular town were available, the same have been indicated otherwise 'NA' has been put against the concerned town. However, in the latter case, temperature figures for neighbouring places have been indicated through footnotes. The neighbouring places are generally the nearest as the crow flies. The nearest city for the purpose of this statement (Col. 7) is the one situated in the district itself or in a neighbouring district or even in some neighbouring State. In the last case, the name of the State concerned is also given within brackets. In Cols. 8, 9 and 10 the distance in km. from the town in question to the headquarter concerned has also been given within brackets, after the name of the headquarter town. The figure of zero indicates that the town in question is also the headquarter as per the column heading. The same method of presentation applies to information regarding the nearest railway station and bus-stand (Cols. 11 and 12). Initially, this statement had three more Cols. 13 to 15, for the purposes of showing navigable rivers, canals etc. As no such case obtained in this State, these three columns were eliminated.

The sources of information in respect of this statement were : the Meteorological Department, Office of the Surveyor General of India, Tehsil Offices, Municipalities and the District Statistical Officer.

The referrent period in respect of this statement is the year 1969-70, generally speaking.

Statement III : Municipal Finance :

From this statement we learn about the annual sourcewise income and headwise expenditure of the various urban civic administrative units in a district in terms of the financial year 1968-69. The statement forms two parts, Receipt and Expenditure, with the amount in rupees rounded off to the nearest '00. A dash, wherever it occurrs in this statement, indicates nil or negligible amounts, and 'NA' that the information in question is not available.

We may explain here the various sources of income and heads of expenditure in respect of this statement, taking first the Receipt and then the Expenditure side. Receipt through taxes etc. (Col. 3) : There are two broad categories of taxes : "obligatory" and "other". Whereas obligatory taxes (octroi, tax on land and buildings, tax on houses, land rent etc., and tax on vocation and profession) have to be imposed by every municipality, taxes of "other" category (tax on vehicles and conveyances meant for hire, tax on animals used for riding, driving, draught or burden, toll on vehicles and

other conveyance and animals entering the municipality, tax on boats, tax for scavenging and cleansing private latrines etc., lighting tax, water tax where a municipality provides for water supply, tax on artisans and any other taxes) are imposed by the various municipalites by choice though under the rules.

Revenue derived from municipal powers and property apart from taxes (Col. 4) : This source covers holding of fairs and exhibitions, supply of milk, issue of licenses of various types, maintaining of cattle ponds, fines and penalties, tax on public vehicles, contracts, transport services, cinemas, providing boating facility; allotment, sale and lease of land, land rent and contracts relating to parks and gardens and such other items etc.

Government grant (Col. 5) : There are three types of Government grants : per capita grant, P.W.D. grant, and grants from the Social Welfare and other departments. Per capita grant is given by the State Government, subject to certain conditions, to every municipality at the rate of 15 paisa, but in the case of municipalities located at the district headquarters an additional sum of Rs. 5,000/- is also granted. P.W D. grant is given for works like roads and drains. This is a matching grant and whereas in the case of municipalities located at district headquarters the Government grants only 40% of the total amount required for a work, in the case of all other municipalities this grant amounts to 75% of the total amount required for a work. Social Welfare Department also grants amounts for various purposes e.g. conversion of dry latrines into flush ones, and for the purchase of tempos, scooters, vehicles, wheelbarrows etc. for removing night soil etc.

Loan and Advance (Cols. 6 and 7) : Loans are generally granted by the L.I.C. and State Government though the municipality can borrow from private sources also subject to the condition that such loans will be used for works of permanent nature only. Advances are also made by the State Government to various municipalities for some specific purposes subject to the availability of funds. The "Other" sources of income (Col.8) may differ from one municipality to another, as for example, one municipality provides boating and skating facilities and runs a cinema, and, another runs buses. General Administration (Col. 10) : The main heads of expenditure cover salary of staff, contingent expenditure on account of administration staff, police guards etc. wherever kept, protection of municipal property and enforcement of the laws and collections of taxes etc. The secondary heads of expenditure pertain to the construction and maintenance of new public streets, 'dharmashalas', rest houses, other public buildings, and places for housing the poor, granting of loans for constructing houses, providing accommodation for any class of servants and employees or granting loans to the employees for this purpose, planting and maintaining road-side and other trees, providing recreational facilities, promotion of public health, infant welfare, contribution towards any public funds raised for relief of human sufferings within and without a municipality, organising and maintaining shops and stalls for the sale of necessaries of life during the times of scarcity, holding fairs and exhibitions, and providing anti-rabic treatment, housing and maintaining destitute orphans and cripples, maintaining maternity centres and child welfare clinics, private schools etc. public safety, public health and convenience, and public works (Cols.11-13) : The following are the items related to these heads of expenditure : lighting of public streets, places and buildings, watering of public streets and places, cleansing of public streets and places and sewers and all spaces not being private properties, removing of noxious vegetation and abating all public nuisances, removing filth, rubbish, night soil, odour or any other noxious or offensive matters from privies, latrines or other common places, extinguishing of fires, regulating of offensive, dangerous trade or works, protecting of public latrines, privies, urinals, obtaining of supply or an additional supply of water, naming of streets, numbering of houses, keeping records of birth and death, arranging destruction or preservation of dogs within the municipality, arranging of preparation of compost manure from night soil and rubbish, establishment and maintenance of cattle ponds etc. There are some special duties also which consist in providing special medical aid to the sick in times of the outbreak of a dangerous disease and taking such measures as may be required to prevent such an outbreak or suppressing the recurrence thereof, giving relief, and establishing and maintaining relief works in times of famine or scarcity for destitute persons within the limits of a municipality. Public Institutions (Col. 14) : Such institutions are educational, cultural, religious and social. The municipalities can give aid to such institutions and patronise them; but such institutions should not be Government-run. The above description includes not all but some of the important items pertaining to the receipt and expenditure amounts of a municipality. The purpose is just to give a general idea of the sources of income and items of expenditure.

Two tables (Nos. 2 and 3) indicate firstly, income or expenditure under a particular group of sources or heads, as the case may be, in terms of the percentage of the total income or expenditure, and secondly, per

capita income and expenditure in rupees within brackets. In order to facilitate analysis, the various sources of income and heads of expenditure have been grouped under three headings in each case in these tables. The information for this statement as well as its two accompanying tables came from the various municipalities and panchayats etc.

Statement IV : Civic and other amenities :

The purpose of this statement is to provide information with regard to the various amenities available in a town. The road-length figures (Col. 1) include, generally speaking, all pucca and kutcha roads within the limits of a town as well as the lanes etc. in some cases. Roads falling within municipal limits of a town are generally maintained by the civic bodies concerned. While some of these bodies take the technical help from the Public Works Department, some others have their own engineering personnel. Urban Improvement Trusts also maintain roads separately but information pertaining to them is not included in this statement. The system of sewerage/drainage (Col. 4) is indicated with the help of these symbols :

KD	:	Kutcha drainage;
OSD	:	Open surface drainage;
S	:	Sewer.

As regards latrines (Cols. 5 to 7), flush latrines of various types are given under the heading 'water borne', while those Serviced manually by scavengers feature under 'service'. The category of 'Others' pertains to the various other latrines not manually or regularly serviced. In Col. 8 the actual method of the removal of night soil, and not the final disposal or use of the same, is indicated. The purpose was to assess the extent of the use of human labour in removing the night soil. The symbols used are these :

HL	:	Head-load;
WB	:	Wheel barrow;
T	:	Truck/Tractor;
CL	:	Cart-load.

In the case of protected water suply, only such towns as have a regular protected water supply scheme as per the information received from the Public Health Engineering Department are indicated as beneficiaries of this system. Where a protected water supply scheme is under execution, the symbol UE has been used. The capacity in the context of protected water supply relates not to the storage but to the pumping The symbols used to indicate the various sources are these:

W	:	Well;
TW	:	Tubewell;
TK	:	Tanks and reservoirs;
R	:	River;
C	:	Canal.

Only such towns have been treated as having a fire-fighting service as provide for regular fire-fighting squads. As regards the electric supply, domestic connections (Col. 12) denote electric supply available to residential consumers for light, fans, and radios etc. Industrial connections (Col. 13) in this context signify electric supply available to industrial consumers and this can be for the purposes of small, medium, and large scale industries. Commercial connections (Col. 14) are those which are available to non-residential premises such as business houses, shops, cinemas, auditoria, clubs, public offices, railways, hospitals, schools, hostels, petrol pumps, X-ray plants etc. and religious premises and charitable homes and such portions of residential premises as are used for conducting of business. The category, 'Commercial' is further divided into two types : (i) that for light, fans and radios etc. and (ii) for small heat and power appliances. Road-lighting points (Col. 15) denote street lighting systems including traffic control system and lighting of public parks etc. under municipalities, panchayats etc. but excluding private colonies. There is yet another category 'Others' (Col. 16) which in the present context pertains to agricultural connections and mixed-load connections.

Information given under the various columns of this statement was collected from the various civic bodies as well as the Public Health and Engineering Department, Rajasthan State Electricity Board, and the various private electric supply companies.

The information in this statement refers to the year 1969 for Cols. 3 to 8, and 11; to 1971 for 9 to 10; and to 1969-70 for Cols. 12 to 15.

Statement V : Medical, educational, recreational and cultural facilities :

Statement V presents data in respect of medical, educational, recreational and cultural facilities. Medical institutions in Col. 3 in the present context include both the Government and the recognised private institutions pertaining to allopathic, homoeopathic, ayurvedic, unani, and naturopathic systems. Private clinics etc. are, however, excluded. The number of beds for a category of medical institutions is indicated in Col. 4. The various medical institutions are denoted by these symbols :

H	:	Hospital;
D	:	Dispensary;
TBC	:	T.B. Clinic;
HC	:	Health Centre;
FC	:	Family Planning Centre;
MCW	:	Maternity and Child Welfare Centre;
PHL	:	Public Health Laboratory;
AYU	:	Ayurvedic;
HOM	:	Homoeopathic;
UN	:	Unani;
NP	:	Naturopathic.

In the case of ayurvedic, homoeopathic, unani and naturopathic systems, only hospitals and dispensaries have been shown. Symbol H or D, as the case may be, has been added after the abbreviated symbols in respect of the four above-named systems. Table No. 4 shows the number of beds per thousand population in respect of the various medical institutions.

As regards educational facilities, information relating to certain specified categories of institutions has been given under Cols. 5 to 12, the remaining educational institutions such as universities, agricultural and veterinary colleges etc. are taken care of by Col. 13 under the heading 'Others'. The figures within brackets in each case represent the incidence of a particular type of institution. In Col. 9 no symbols have been used and only the number of the concerned institution is shown, the name of the institution in full being given in a footnote.

In showing the various other educational institutions in Col. 13 of Statement V, the total number of such institutions has been indicated within brackets, full names of these institutions being by way of a footnote. In those cases, however, in which the number of a particular institution exceeds one and the institutions belong to different categories, the actual number of such institutions is also indicated against their names in the footnote, otherwise the number of institutions is not given in the footnote.

The symbols used are as follows :

Col. 5 :	A	:	Arts;
	S	:	Science;
	C	:	Commerce.

In the case of Col. 5, where colleges with combined faculties exist, the symbols also have been combined accordingly. In the case of parks/stadia, and auditoria and drama halls, the figures indicating these units may mean one of the two amenities or both of them.

Relevant matter which went into the preparation of this statement and the accompanying table (No. 4) came from the concerned directorates and universities etc. as well as the various local bodies.

Information provided in this statement is for the year 1970-71, by and large.

Statement VI : Trade, commerce, industry and banking :

The purpose of this statement is to provide certain essential data in order to facilitate a study of the economy of the various towns in a district. Particulars regarding trade, commerce, industry have been given by mentioning the three most important imported, exported, and manufactured commodities The information provided here, however, does not reflect the volume of trade in terms of money. The number of banks given in Col. 12 in this statement includes both the commercial and co-operative banks. The credit societies are those which provide loans for agricultural or non-agricultural purposes.

The information for this statement was collected from the Directorate of Industries, Reserve Bank of India, and the Registrar, Co-operative Societies. The statement refers to the year 1969-70, but in some cases, as for example in the case of banks, figures for even up-to the earlier part of 1972 have been included.

Appendix I : Town Directory Particulars regarding Outgrowths :

The population figures for these outgrowths, where-they occur, are indicated below the population figures of the core towns concerned, in Statement I. As regards the other Statements, available and relevant particulars relating to these outgrowths have been presented in this appendix. Information given here has been collected separately from the concerned bodies.

Village Directory

After having explained the layout of the Town Directory, we may now pass on to the second component of Part A of the District Census Hand Book i.e. the Village Directory. Information in respect of each village in a district is presented through a 16-column proforma. This proforma had two more columns originally, 17-18, which pertained to information regarding markets/hats etc., and the places of religious, historical, and archaeological interest. Since the relevant information has now been provided through footnotes these two columns have been omitted. The various data given in the Village Directory proforma can be discussed better if instead of following the sequence of columns, we follow the order of subjects dealt within the proforma.

The information contained in the Village Directory proforma is of three types : general information as contained in Cols. 1-3, 10 and 16 as well as the footnotes; information related to amenities (Cols. 4-9); and information regarding the land-use pattern (Cols. 11-15). We may take up these items one by one.

General

Columns 1-3 of the Village Directory proforma give the code number, name, and area, in acres, of a village. Col. 10 indicates the most-preferred staple foods in respect of each village, and Col. 16 shows, for each village, the nearest town and the distance of such town from the concerned village in kilometre.

Villages have been presented in order of their code numbers. (It may be mentioned here that villages have been code numbered tehsil-wise and the name and code number of the concerned tehsil are given at the top to the left of each double-page spread). As regards the names of villages, every care was taken to standardise the spellings of village names; yet there may be variations in some cases between the spellings of village names as given in Col. 2 of the Village Directory proforma and in the Alphabetical List being given as one of the Common Appendices. In all such cases the version contained in the Alphabetical List may be taken as the standard one. Any village can, of course, be identified with the help of its code number also. The total area of each village (Col. 3) has been rounded off to the nearest acre. Names of food grains in Col. 10 of the proforma indicate the most-preferred food grains and lintels, wherever used as a staple food, for each village. The purpose is to indicate the staple foods which are consumed by a majority of the people in a village over the major part of the year. For the purposes of Col. 16 of the Village Directory proforma, names of only such places as were classified as towns were taken into account. Such towns, however, may belong to neighbouring districts or even neighbouring states. In the last case, names of such states are also given in brackets. Information, wherever provided, regarding the day/days of fairs, markets etc. held in a village and the places of religious, historical and archaeological interest has been given by way of footnotes.

Some of the information as contained in the above mentioned Cols. of the Village Directory has been further analysed in two tables viz., Table No. 1 and Table No. 2. Table No. 1 shows villages in terms of their number as well as area at the district and tehsil levels. In all, the table contains 8 different categories of area, the lowest area-unit being 50 acres or less and the highest 5,001 acres and above. The other table shows the incidence of the use of foodgrains for a tehsil as a whole on the basis of the first-preference foodgrains for each village.

Information for Cols. 1-3, 10 and 16 as well as the footnotes was obtained from the Patwari, the revenue official at the village level. In Cols. 1 to 3, 10 and 16, discussed above, no symbols have been used.

Amenities

The Village Directory also gives information about educational, medical, power supply, drinking water, communication and posts and telegraphs amenities at the village level (Cols. 4-9). This information has been presented with the help of certain symbols. Where more than one unit of a particular amenity exist, actual number thereof is given within brackets. As regards the educational amenities, primary, middle, and secondary/higher secondary schools and colleges have been taken into account. The term 'college' here stands for all types of colleges whether arts, science, commerce or any other type. In the case of medical institutions, whereas hospitals and dispensaries belong to ayurvedic, unani, and allopathic systems, other institutions belong to allopathic system alone. These could be either those run by the Government or private and recognized by the former. As regards power supply, only such villages have been treated as the beneficiaries of power supply as are so recognised by the State Electricity Department. Whether power supply in a village is used exclusively for agricultural purposes or otherwise has not been indicated. In providing information regarding drinking water, the sources of drinking water in various villages have been indicated.

It may be mentioned here that tanks, one of the sources of drinking water, are of two types. The usual village ponds (kutcha) or excavated tanks (pucca or kutcha) belong to the first type. To the second type belong tanks (called 'Tankas') which are usually built at the basement of a house, a terrace attached to a house (usually in the front) or in the open ground. Such tanks usually have pucca floor, roof and wall, and are filled with the rain-water flowing in from the roof of a house (usually pucca) or from the tops of the roofs and terraces both. The tanks which are built in the open ground are also pucca and are filled with the water flowing in either from their own parapeted roofs or catchment areas. These tanks have small openings on one side or in the middle of their tops and such openings are covered with wooden planks to which are attached iron hooks etc. in order to secure these openings by means of lock and key as such tanks are mostly privately owned.

Protected water supply means piped water supply by means of an overhead storage tank. In terms of

communication amenities, both "pucca" and "kutcha" roads and rail facilities within a mile of a particular village are indicated. Coming to the last amenity, posts and telegraphs, information for post offices, posts and telegraphs offices, and telephone centres has been provided.

The data given in Cols. 4 to 9 of the Village Directory proforma has been analysed with the help of seven tabular statements and one tabular abstract. Table No. 3 indicates the number of various educational institutions, the number of villages in which they are located, and their incidence per 100 sq km. at the tehsil level. This incidence is indicated within brackets below the figures of the numbers of the educational institutions. Tables No. 4 and 5, respectively, present information in respect of medical and posts and telegraphs amenities and the method of presentation is identical to that of Table No. 3. Table No. 6 shows the number of villages electrified or not electrified at the district and tehsil levels. Table No. 7 indicates the various sources of drinking water at the district and tehsil levels. Table No. 8 gives the position of villages in respect of the availability of "Pucca" and "Kutcha" roads and rail facilities within a radius of a mile from a particular village, at the district and tehsil levels again. The availability of communication facilities in respect of various distance groups in terms of distance from the nearest town is indicated through Table No. 9. In addition to these tables, a tabular abstract (Appendix III-A) is also given at the end of the Village Directory which gives an overall idea about the incidence of the various amenities at the tehsil level.

The relevant data in respect of the various amenities, discussed above, came initially from the Patwari during 1970. It was, however, cross-checked with information obtained from the University of Rajasthan, the State Electricity Board, the Public Health and Engineering Department, the State Education and Medical Departments, and the Posts and Telegraphs Departments.

The information pertaining to the educational, medical and postal facilities relates to the year 1970-71 and that to drinking water to 1969-70. Position regarding power-supply is as on 31-3-1971.

The symbols used for denoting the various amenities are :

Educational —

P	:	Primary School;
M	:	Middle School;
H	:	Secondary/Higher Secondary School;
C	:	College.

Medical —

H	:	Hospital;
D	:	Dispensary;
FC	:	Family Planning Centre;
MCW	:	Maternity and Child Welfare Centre;
HC	:	Health Centre.

Power Supply —

E	:	Electrified

Drinking Water —

T	:	Tap i.e. Protected Water Supply;
W	:	Well;
TK	:	Tank;
TW	:	Tubewell;
R	:	River;
O	:	Others.

Communications —

PR	:	Pucca Road;
KR	:	Kutcha Road;
T	:	Train.

Posts and Telegraphs —

PO	:	Post Office;
P&T	:	Posts and Telegraphs Office;
TL	:	Telephone.

Land-use pattern

Having discussed the general and amenitywise information as contained in the Village Directory, we may now pass on to the third aspect of this Directory, namely, the villagewise land-use pattern. Cols. 11 to 15 of the proforma present data regarding areas under forests, irrigated cultivation, unirrigated cultivation, tree-groves and orchards, fallow land, cultivable waste, and land not available for cultivation. To begin with, forest in the present context means only such area as has been declared forest under some law of the State. Forest may be either private or Government-owned. In some cases where whole villages consist exclusively of forest areas, only the area figures denoting forest and as obtained from the Forest Department have been given. Col. No. 12 presents area figures regarding cultivated irrigated area in terms of net and double-cropped area. Out of the two figures given in this column before the bracket, the first denotes the net sown area and the second, the double-cropped area. The source or sources of irrigation along with area irrigated by such source/sources is/are also given in this column within brackets. This sourcewise breakup, naturally, adds up to the total of the figure/figures preceding this breakup. What Col. No. 12 does for irrigated

cultivated area, Column No. 13 does for the unirrigated cultivated area. There is one difference, however, while in the case of irrigated cultivated area, breakup has been given in terms of the source of irrigation, this breakup is in terms of the type of land i.e. dry, inundated, tank bed or river-bed etc. in respect of the unirrigated area.

As per the prescribed all-India proforma for the Village Directory :

(i) Cols. 12 and 13 were to include orchards and current and other fallows of upto 5 years;

(ii) Col. 14 was to include fallow land not cultivated for more than 5 years and also shrubs and jungles in addition to grazing lands.

But as per the pettern on which land-use figures are maintained in this State :

(i) Breakup of orchards into irrigated/unirrigated was not available;

(ii) Data regarding orchards on the one hand and other trees and shrubs was not available separately;

(iii) Land lying fallow for upwards of two years was treated as old fallow (instead of the upwards of five years criterion) and break-up of fallow land under the irrigated/un-irrigated categories was not available.

In view of these limitations the following modifications in the prescribed proforma have been made :

(i) Orchards as well as other trees and shrubs have been given at one place, in Col. 13 A ;

(ii) All fallow land, current or old i.e. of a standing of less than 5 years, has been given in Col. 13 B.

In brief, therefore, while as per the all-India pattern, the area in Col. 13 A of our proforma should have been spread over Cols. 12 and 13 on the one hand and Col. 14 on the other, the area in Col. 13 B should have been divided between Cols. 12 and 13 depending upon the extent to which such fallow land was either irrigated or unirrigated. This has not been possible due to the reasons already explained. Apart from this, the categories in Cols. 14 (old fallow of 5 years and more and grazing lands) and 15 (barren and uncultivable land including mountains and land under buildings, roads etc.) are as per the all-India pattern.

Four tables and a tabular abstract further elucidate the land-use data presented in Cols. 11-15 of the Village Directory proforma. Table No. 10 presents an overall picture of the land-use pattern at the tehsil level. This table shows area breakup for each type of land as well as the percentage thereof to the total area of a tehsil. It also gives the total areas of land at the tehsil level. Table No. 11 presents the breakup of the total cultivated area at the tehsil level into total irrigated and total unirrigated and further provides the breakup into gross, net, and double-cropped area under each of these categories. In addition, it provides percentage breakups as in the case of Table No. 10. Table No. 12 projects, at the tehsil level again, further breakup of the irrigated area in terms of the sources of irrigation and shows the percentage of each source of irrigation to the total irrigated area. The percentage figures in respect of the various items in the three tables mentioned above are indicated within brackets below the actual area figures in the respective cases. The last Table (No. 13) brings us to the average percentage of cultivable waste per village. The villages for this purpose have been grouped in terms of their distance from the nearest towns. A tabular abstract (Appendix III-B) of land-use given at the end of the Village Directory, gives a total view of the land-use pattern at the tehsil level.

A few general points may also be noted while referring to the Village Directory. As already mentioned, area figures in all cases are given in acres. The area figures for tehsils were converted from acres to sq. kms. in the case of Tables 3, 4 and 5, in order to present incidence of some amenities per 100 sq. kms.

It will be seen that in some cases particulars of one village have been included with those of some other village. This has been due to the records for the village not having been maintained separately. Similarly, a number of villages are shown as unpopulated even though they may also be found as having some amenities.

Common appendices and maps

As already mentioned, the Common Appendices and Maps, put in Section III of this volume, are useful from the point of view of both Parts A and B of the District Census Hand Book. Appendix I gives the names of all towns and villages (including urban and rural part-villages) along with Hindi equivalents, in alphabetical order. The Code No. and Page Nos. given against each town/village will help in easily locating the data pertaining to the latter in Parts A and B. Appendix II gives distribution of population by religion at district.

tehsil and town levels. In case there have been any territorial changes affecting the boundaries of the district in question or any of it's tehsils during the intercensal period (1961-71) the same have been indicated in Appendix III.

Maps

An attempt has been made to make the maps accompanying this volume as helpful as possible. Among others, the Survey of India, Settlement, P.W.D., Railway, and Irrigation maps as well as town maps obtained from the Town Planning Department have been consulted. While the State maps have been put at the beginning of this volume the District, Tehsil and Town maps are being issued as a Supplement. Some of the main points regarding these maps are as follows :

(i) State

A State map in colour showing district and tehsil boundaries and headquarter towns, major roads and rivers and railways has been included. It is accompanied by three insets showing Rajasthan in India, tehsilwise population density and the intercensal territorial changes. The other State map, also in colour, shows its physical features and is accompanied by insets dealing with geographic regions, rainfall, and temperature, soils and land utilisation pattern. The scheme of geographic regions of the State has been adopted from a map on the subject by Shri A. K. Sen of the Central Arid Zone Research Institute Jodhpur.

(ii) District

This map is also in colour and shows tehsil and sub-divisional boundaries, mountains and hills, rivers, roads, railways and towns and villages among other things. As many villages as possible have been included though in most cases it has been necessary to leave out some smaller villages. Village dots are in accordance with population size. Major amenities and village code number have also been given beside the village-size dot and village name. However, in some cases it has not been possible to give the village names. In such cases, village names can be ascertained by referring to the alphabetical list. Amenity symbols have been arranged underneath the village names. An endeavour has been made to locate the village-size dot as near to the actual village-site as possible with the help of the Survey of India toposheets. Still, it is not claimed that it has been possible to put the village-size dots with fool-proof precision. As exact municipal boundaries are not known in most cases, the town areas in the district as well as the tehsil maps include the outgrowth and part-villages, wherever they occur, and their approximate location is indicated by sub-numbers. Spheres indicating population size of towns have also been given beside major amenities symbols which have been placed within dotted-line boxes for better readability. Hills and mountains have been shown with the help of hachures but altitudes have not been mentioned. A skeleton index accompanies each map; the complete index is given on the next page.

The district map also includes one inset indicating the tehsils within the district as also the inter-censal changes in district and tehsil boundaries, wherever involved. Sub-Divisions have also been shown.

(iii) Tehsil

The basic tehsil map shows village boundaries, village names and code numbers, village population-size dots, towns, rivers and means of communications among other things. In some cases, it has been possible to give only the village code numbers and not the names. The village-size dots do not indicate the exact village-sites. Each tehsil map carries an abridged index; the detailed index is available on the next page.

The tehsil map also carries an inset showing the population density within the tehsil worked out at village level although village boundaries are not being indicated. These insets constitute a special contribution of this Directorate.

Each tehsil map is accompanied by a set of four amenity maps showing the villages served by the various amenities grouped under four headings viz., Transport, Postal, Education and Medical. In each case a village having the basic amenity in the particular category, i.e., a road or railway station, a post office, a primary school or a dispensary, has been shaded. In the case of all villages having railway stations or other amenities ranking higher than the basic amenities mentioned above, appropriate symbols and village code numbers have also been given. These amenity maps are a special project undertaken by this Directorate and it is hoped that they will be found useful in giving an idea regarding the overall spatial distribution of amenities. The combined index for these amenity maps is given on the next page.

(iv) Town/City

In most cases, to-the-scale maps were not available. In all such cases notional maps are being given. An attempt has been made to give the exact municipal limits but as these limits are often not properly demarcated either on land or on maps, the boundaries have to be treated as notional and approximate wherever part-villages are involved. Functional areas as well as ward boundaries and all other important sites and land-marks have been indicated. Names of neighbouring villages and part-villages have also been given. The symbols used have been explained in each case along with the map itself.

Wardwise and townwise densities have been shown by way of an inset in all cases in which to-the-scale town maps were available. The densities have been worked out in terms of persons per sq. km. and have been rounded off to the nearest hundred. However, as the exact areas of ward were not available, the wardwise densities are only approximate. With regard to towns for which to-the-scale maps were not available, the insets pertaining to their maps carry only the ward boundaries and ward numbers. In both the cases, the insets also indicate such other neighbouring towns and outgrowths as form an urban agglomeration, wherever such an agglomeration exists. The boundaries of outgrowths are, of course, approximate.

The district, tehsil and town maps have been numbered in the following manner :—

District Map : District code number followed by 1.

Tehsil Maps : District code number followed by 2, 3, 4 etc. in the order of the tehsil code sequence with 'A' being added for each set of amenity maps.

Town Maps : District code number followed by the number next to that assigned to the last tehsil map with the district headquarter city/town coming first and other towns getting subsequent numbers as per the code sequence.

INDICES

1. INDEX FOR DISTRICT MAPS

INTERNATIONAL BOUNDARY

STATE BOUNDARY

DISTRICT BOUNDARY

SUB-DIVISIONAL BOUNDARY

TEHSIL BOUNDARY

DISTRICT HEADQUARTER — PALI

SUB-DIVISIONAL HEADQUARTER — SOJAT

TEHSIL HEADQUARTER — DESURI

TAR/CEMENT CONCRETE ROAD — NH SH

(NOTE : NH OR SH SIGNIFY NATIONAL HIGHWAY OR STATE HIGHWAY)

METALLED/GRAVELLED ROAD

UNMETALLED/FAIR WEATHER ROAD/CART TRACK

BROAD GAUGE RAILWAY WITH STATION

METER GAUGE RAILWAY WITH STATION

RIVER

TANKS etc.

HILLS

TOWNS BY POPULATION SIZE :

VI	V	IV	III	II	I
up to 4,999	5,000 to 9,999	10,000 to 19,999	20,000 to 49,999	50,000 to 99,999	100,000 & above

VILLAGES BY POPULATION SIZE :

Unpopulated	Upto 199	200 to 499	500 to 999	1,000 to 1,999	2,000 to 4,999	5,000 & above

PANCHAYAT SAMITI ; POLICE STATION — PS(P)

POST & TELEGRAPH ; TELEPHONE ; POST OFFICE — PT TL PO

CIRCUIT HOUSE — CH

REST HOUSE/DAK OR INSPECTION BUNGALOW/INSPECTION HUT — (R)

HOSPITAL — (H)

DISPENSARY, MATERNITY & CHILD WELFARE, HEALTH, FAMILY PLANNING CENTRE — (FP)

COLLEGE — (C)

HIGH/HIGHER SECONDARY SCHOOL ; MIDDLE SCHOOL — (H)(M)

MANDI ; MARKET — △ ▭

2. INDEX FOR TEHSIL MAPS

INTERNATIONAL BOUNDARY

TEHSIL BOUNDARY

VILLAGE BOUNDARY

TEHSIL HEADQUARTER — SANCHORE

TAR/CEMENT CONCRETE ROAD

METALLED/GRAVELLED ROAD

UNMETALLED/FAIR WEATHER ROAD/CART TRACK

BROAD GAUGE RAILWAY WITH STATION

METER GAUGE RAILWAY WITH STATION

RIVER

TANKS etc.

NOTE : TOWNS AND VILLAGES BY POPULATION SIZE AS IN THE INDEX FOR DISTRICT MAPS ABOVE

3. INDEX FOR AMENITIES MAPS

TRANSPORT :

TAR/CEMENT CONCRETE ROAD

METALLED/GRAVELLED ROAD

UNMETALLED/FAIR WEATHER ROAD/CART TRACK

BROAD GAUGE RAILWAY WITH STATION

METER GAUGE RAILWAY WITH STATION

NOTE : VILLAGES SERVED BY MAJOR ROADS OR HAVING RAILWAY STATION HAVE BEEN SHADED

POSTAL :

TELEGRAPH OFFICE — PT

TELEPHONE OFFICE — TL

NOTE : VILLAGES HAVING POST OFFICES ARE SHADED

EDUCATIONAL :

MIDDLE SCHOOL — M

HIGH/HIGHER SECONDARY SCHOOL — H

NOTE : VILLAGES HAVING PRIMARY SCHOOLS ARE SHADED

MEDICAL :

HOSPITAL — H

MATERNITY AND CHILD WELFARE CENTRE — MCW

HEALTH CENTRE — HC

FAMILY PLANNING CENTRE — FC

NOTE : VILLAGES HAVING DISPENSARIES ARE SHADED

As already stated, all town maps carry their respective indices. However, it may be mentioned here that municipal and ward boundaries have been universally shown as o— — — o and — — — — respectively.

ANALYTICAL NOTE

A. TOWN DIRECTORY

Introductory

As already mentioned, the Town Directory consists of six Statements which follow this note. We may now analyse the data, thus presented, in respect of the towns of this district with the help of four Tables which relate to Statements I, III and V, respectively. None of the eight towns in the district forms an urban agglomeration.

Statement I

A look at Cols. 6-13 of this Statement will show that all the eight towns of this district are rather small-sized, with Nagaur, having a population of 36,448, being the largest. Civic administrationwise, all the towns are governed by municipal boards, with only Merta having a municipality of category 2.

Functional categorywise, only Makrana shows pronounced industrial characteristics.

A study of Cols. 6-13 in conjunction with Table No. 1, which follows, shows that the population of Ladnu town has constantly maintained an upward trend beginning with the 1901-11 decade. The remaining seven towns, with the sole exception of Nawa in the decades 1931-41 and 1961-71, have also registered an upward trend of population since 1931. As regards the 1961-71 decade, Nagaur town has returned the highest growth rate, viz. 50.02 per cent, while Nawa has registered a decrease in its population at the rate of 3.37 per cent.

TABLE No. 1

DECADAL POPULATION VARIATION (1901-1971)

Sl.No.	Name of Town	1901-1911	1911-1921	1921-1931	1931-1941	1941-1951	1951-1961	1961-1971
1	2	3	4	5	6	7	8	9
1.	Ladnu	+20.10	+5.12	+30.39	+23.89	+27.17	+13.92	+18.47
2.	Didwana	+ 7.57	−33.21	+24.90	+9.40	+29.99	+12.83	+34.66
3.	Nagaur	−3.12	−21.09	+35.30	+6.36	+33.12	+24.04	+50.02
4.	Kuchaman	+10.64	−15.63	+26.63	+13.55	+17.94	+12.48	+17.85
5.	Nawa	+0.30	−14.73	+24.32	−4.32	+13.65	+24.17	−3.37
6.	Makrana	—	—	+12.76	+30.88	+22.26	+23.86	+34.59
7.	Parbatsar	—	—	—	—	—	—	+13.64
8.	Merta	+0.83	−18.60	+23.61	+7.96	+48.70	+84.22	+29.79

Statement II

It will be seen from Col. 3 that there is an appreciable variation in altitude from one town to another. Bikaner, Jaipur and Ajmer are the nearest cities in respect of all these towns. All the towns, except Nawa, have railway stations. All have bus stands.

Statement III

A look at Cols. 3-16 in conjunction with Table Nos. 2 and 3 (which follow) will show that Merta which happens to be a municipality of category 2, has the highest total annual Receipt and Expenditure figures. From municipality to municipality the pattern of source-wise receipt and headwise expenditure shows wide variations. Merta shows the highest percentage of per capita income in terms of revenue from taxes, and in relation to government grants, loans and advances. As regards the percentage of per capita expenditure, Merta, again, shows the highest figures with Nagaur showing the highest figures of expenditure on general administration.

TABLE No. 2

RECEIPT (SOURCEWISE, IN PERCENTAGE, AND PER CAPITA)

Sl. No.	Name and Class of Town	Civic Administration Status & Category	Receipt through taxes	Revenue derived from municipal properties from taxes and other sources	Receipt from Government Grant, Loans & Advances	Total Receipt
1	2	3	4	5	6	7
1.	Ladnu (III)	M(4)	34.64 (3.93)	4.76 (0.54)	60.60 (6.87)	100.00 (11.33)
2.	Didwana (IV)	M(4)	66.76 (6.89)	29.22 (2.24)	4.02 (0.31)	100.00 (7.66)
3.	Nagaur (III)	M(3)	56.04 (7.84)	36.57 (5.11)	7.39 (1.03)	100.00 (13.98)
4.	Kuchaman (IV)	M(4)	81.45 (8.48)	18.55 (1.93)	— —	100.00 (10.41)
5.	Nawa (V)	M(4)	70.49 (5.46)	21.92 (1.70)	7.59 (0.59)	100.00 (7.75)
6.	Makrana (III)	M(4)	63.85 (3.06)	23.86 (1.14)	12.29 (0.59)	100.00 (4.80)
7.	Parbatsar (V)	M(5)	62.53 (4.08)	18.66 (1.22)	18.81 (1.23)	100.00 (6.52)
8.	Merta (IV)	M(2)	22.44 (9.90)	30.84 (13.60)	46.72 (20.61)	100.00 (44.12)

TABLE No. 3

EXPENDITURE (HEADWISE, IN PERCENTAGE, AND PER CAPITA)

Sl. No.	Name and Class of Town	Civic Administration Status & Category	General Administration	Public Safety, Public Health and Convenience, Public Work & Public Institutions	Other sources	Total Expenditure
1	2	3	4	5	6	7
1.	Ladnu (III)	M(4)	12.61 (0.62)	71.62 (3.53)	15.77 (0.78)	100.00 (4.93)
2.	Didwana (IV)	M(4)	44.88 (2.22)	39.81 (1.97)	15.31 (0.76)	100.00 (4.96)
3.	Nagaur (III)	M(3)	59.56 (8.12)	34.72 (4.74)	5.72 (0.78)	100.00 (13.64)
4.	Kuchaman (IV)	M(4)	31.60 (3.55)	60.21 (6.76)	8.19 (0.92)	100.00 (11.23)
5.	Nawa (V)	M(4)	40.13 (3.10)	46.89 (3.62)	12.98 (1.00)	100.00 (7.72)
6.	Makrana (III)	M(4)	47.35 (2.23)	47.22 (2.22)	5.43 (0.26)	100.00 (4.70)
7.	Parbatsar (V)	M(5)	15.18 (0.74)	— —	84.82 (4.13)	100 00 (4.87)
8.	Merta (IV)	M(2)	11.25 (2.92)	23.44 (6.07)	65.31 (16.92)	100.00 (25.91)

Statement IV

It will be observed that the system of sanitation is, generally speaking, traditional, though each town has provision for latrines. In the removal of night soil, such prevalent methods as that of headload and carts prevail.

All the towns except Makrana (where the scheme is under execution) have protected water supply. All the towns are electrified. No town has a provision for fire-fighting services.

Statement V

In terms of medical and educational amenities, Nagaur town, on the whole, is the one best served. Six towns, Ladnu, Didwana, Nagaur, Kuchaman, Makrana and Merta, have cinemas, Table No. 4 (which follows) shows that Ladnu provides for the highest number of beds per thousand population in medical institutions.

TABLE No. 4
MEDICAL FACILITIES

Sl. No.	Name of Town	Total No. of beds in medical institutions	No. of beds per 1,000 population
1.	Ladnu	71	2.52
2.	Didwana	34	1.86
3.	Nagaur	54	1.48
4.	Kuchaman	20	1.10
5.	Nawa	8	1.02
6.	Makrana	12	0.52
7	Parbatsar	9	1.56
8.	Merta	36	2.12

Statement VI

A look at this Statement shows that the items under sub-heads 'imported' and 'exported' pertain to daily necessities, generally speaking. Items like tools, wool, sodium sulphate, gypsum, millstones, marble slabs, and tiles deserve attention. Among the manufactured articles, woollen yarn, camel and bullock carts, hand tools, engineering goods, marble and marble statues, silica sand, handmills, biris, and handloom etc. are to be noted. Each town has banking facilities and other credit facilities in terms of agricultural (except Kuchaman) and non-agricultural credit societies.

ANALYTICAL NOTE

B. VILLAGE DIRECTORY

General

As may be seen from Table No. 1 below, the entire district consists of 1,245 villages of which 215 belong to Nagaur tehsil and 206, 176, 172, 148, 120, 115 and 93 to Parbatsar, Degana, Merta, Didwana, Nawa, Jayal and Ladnu tehsils respectively. As regards the classification of villages in terms of area, the district's 1,245 villages fall into all the eight categories provided for. However, there are only 2 villages in the first category, 4 in the second and 9 in the third. The highest number of villages, 514, belongs to the seventh category, and there are 242 villages in the eighth category. As regards the tehsils, the only 2 villages in the first category belong to Parbatsar tehsil, the 4 villages of the second category belong to Parbatsar, Degana and Jayal tehsils, (2,1,1) respectively and the 9 villages of the third category belong to Merta, Degana, and Jayal tehsils (5, 3, 1) respectively. The biggest concentration of villages obtains in the area categories sixth, seventh and eighth. It will, thus, appear that the villages in this district tend to be large-sized in terms of area.

TABLE No. 1

VILLAGES CLASSIFIED BY AREA

District/Tehsil	Total No. of villages	Area in acres							
		50 or less	51-100	101-200	201-500	501-1,000	1,001-2,000	2,001-5,000	5,001+
1	2	3	4	5	6	7	8	9	10
Nagaur District*	**1,245**	**2**	**4**	**9**	**47**	**117**	**306**	**514**	**242**
1. Ladnu Tehsil	93	—	—	—	6	9	19	46	13
2. Didwana Tehsil†	148	—	—	—	4	15	43	73	12
3. Jayal Tehsil	115	—	1	1	3	4	20	51	35
4. Nagaur Tehsil	215	—	—	—	7	10	32	87	79
5. Nawa Tehsil	120	—	—	—	4	7	38	50	21
6. Degana Tehsil††	176	—	1	3	4	21	66	56	24
7. Parbatsar Tehsil‡	206	2	2	—	3	25	50	100	22
8. Merta Tehsil	172	—	—	5	16	26	38	51	36

* Area of 1 village is N. A. and of 3 villages included in areas of other villages.

† Area of village Ladawas, Code No. 66, included in the area of village Singrawat Kalan, Code No. 65.

†† Area of village Jaswantpura, Code No. 156, included in the area of village Soodwar, Code No. 155.

‡ Area of village Tatarpur, Code No. 80, is N. A. and of village Dobri Mand, Code No. 48, included in the area of village Dobri Sanwal Das, Code No. 47.

Table No 2, which follows, shows that for the district as a whole, bajra and wheat, in that order, are the most commonly used food-grains. This is also true of the tehsils in the district. Barley, jowar, gojra and moth are the various other food-grains used in this district.

TABLE No. 2
STAPLE FOOD

(Figures indicate the number of villages)

District/Tehsil	Names of Staple foods										
	Wheat	Barley	Maize	Gram	Jowar	Bajra	Gojra	Gochana	Rice	Moth	Bejar
1	2	3	4	5	6	7	8	9	10	11	12
Nagaur District	378	35	—	—	27	796	1	—	—	1	—
1. Ladnu Tehsil	6	—	—	—	—	85	—	—	—	—	—
2. Didwana Tehsil	4	—	—	—	—	142	—	—	—	1	—
3. Jayal Tehsil	6	—	—	—	—	109	—	—	—	—	—
4. Nagaur Tehsil	—	—	—	—	8	207	—	—	—	—	—
5. Nawa Tehsil	82	17	—	—	—	21	—	—	—	—	—
6. Degana Tehsil	57	4	—	—	10	102	—	—	—	—	—
7. Parbatsar Tehsil	168	14	—	—	—	23	—	—	—	—	—
8. Merta Tehsil	55	—	—	—	9	107	1	—	—	—	—

The various places where hats/markets/fairs are held have been indicated in the footnotes. Ladnu, Sujangarh, Didwana, Nagaur, Nokha Mandi, Kuchaman, Nawa, Sambhar, Merta, Pushkar, Makrana, Parbatsar, Kishangarh and Ajmer are the fourteen nearest towns in respect of the various villages in the district. Among the places of interest are sites of religious and other fairs, temples, mosques and, 'baoris' etc.

Amenities

(i) Educational

The district, as a whole, has 836 primary schools, 72 middle schools, 23 secondary/higher secondary schools and one college. In terms of the number of these institutions, Nagaur tehsil is the one best served in respect of primary schools, Parbatsar in respect of middle schools, and Nagaur and Didwana in respect of secondary/higher secondary schools. The only college in the district belongs to Nagaur tehsil. The highest incidence of primary and middle schools, per 100 sq. km., obtains in Didwana tehsil.

TABLE No. 3
AVAILABILITY OF EDUCATIONAL FACILITIES AND THEIR INCIDENCE PER 100 SQ. KM.

District/Tehsil	Total area in Sq. Km.	Educational facilities							
		Primary Schools		Middle Schools		Sec./Higher Sec. Schools		Colleges	
		No. of villages having Primary Schools	No. of Primary Schools	No. of villages having Middle Schools	No. of Middle Schools	No.of villages having Secondary/Higher Secondary Schools	No. of Secondary/ Higher Secondary Schools	No. of villages having Colleges	No. of Colleges
1	2	3	4	5	6	7	8	9	10
Nagaur District	—	797	836	72	72	23	23	1	1
1. Ladnu Tehsil	1,195	62	64 (5.36)	6	6 (0.50)	3	3 (0.24)	—	—
2. Didwana Tehsil	1,607	103	106 (6.60)	13	13 (0.81)	5	5 (0.31)	—	—
3. Jayal Tehsil	2,071	84	90 (4.35)	7	7 (0.34)	1	1 (0.05)	—	—
4. Nagaur Tehsil	4,674	154	172 (3.68)	9	9 (0.19)	5	5 (0.11)	1 (—)	1 (0.02)
5. Nawa Tehsil	1,457	83	84 (5.77)	5	5 (0.34)	2	2 (0.14)	—	—
6. Degana Tehsil	1,906	89	92 (4.83)	8	8 (0.42)	3	3 (0.16)	—	—
7. Parbatsar Tehsil	2,149	128	131 (6.10)	15	15 (0.70)	1	1 (0.05)	—	—
8. Merta Tehsil	2,219	94	97 (4.37)	9	9 (0.41)	3	3 (0.14)	—	—

(ii) Medical

In the district, as a whole, there are 93 dispensaries. 31 hospitals, 26 health centres, 11 maternity and child welfare and 24 family planning centres. The incidence of dispensaries and hospitals, per 100 sq. km., is the highest in Nawa tehsil.

TABLE No. 4

AVAILABILITY OF MEDICAL FACILITIES AND INCIDENCE PER 100 SQ. KM.

District/Tehsil	Total area in Sq. Km.	Medical facilities									
		Dispensaries		Hospitals		Health Centres		Maternity & Child Welfare Centres		Family Planning Centres	
		No. of villages having Dispensaries	No. of Dispensaries	No. of villages having Hospitals	No. of Hospitals	No. of villages having Health Centres	No. of Health Centres	No. of villages having Maternity & Child Welfare Centres	No. of Maternity & Child Welfare Centres	No. of villages having Family Planning Centres	No. of Family Planning Centres
1	2	3	4	5	6	7	8	9	10	11	12
Nagaur District	—	**91**	**93**	**31**	**31**	**25**	**26**	**11**	**11**	**24**	**24**
1. Ladnu Tehsil	1,195	5	5 (0.42)	2	2 (0.17)	3	3 (0.25)	—	—	1	1 (0.08)
2. Didwana Tehsil	1,607	10	10 (0.62)	3	3 (0.19)	3	3 (0.19)	1	1 (0.06)	3	3 (0.19)
3. Jayal Tehsil	2,071	8	8 (0.39)	4	4 (0.19)	—	—	—	—	1	1 (0.05)
4. Nagaur Tehsil	4,674	22	23 (0.49)	8	8 (0.17)	4	4 (0.09)	3	3 (0.06)	4	4 (0.09)
5. Nawa Tehsil	1,457	12	12 (0.82)	5	5 (0.34)	1	1 (0.07)	2	2 (0.14)	3	3 (0.21)
6. Degana Tehsil	1,906	12	12 (0.63)	3	3 (0.16)	3	4 (0.21)	4	4 (0.21)	3	3 (0.16)
7. Parbatsar Tehsil	2,149	13	14 (0.65)	3	3 (0.14)	5	5 (0.23)	—	—	5	5 (0.23)
8. Merta Tehsil	2,219	9	9 (0.41)	3	3 (0.14)	6	6 (0.27)	1	1 (0.05)	4	4 (0.18)

(iii) Posts and Telegraphs

In all, the district has 326 post offices, 23 posts and telegraphs offices and 25 telephone centres. Nawa tehsil has the highest incidence of post offices per 100 sq. km.

TABLE No. 5

AVAILABILITY OF POSTAL AND TELEGRAPHIC FACILITIES AND THEIR INCIDENCE PER 100 SQ. KM.

District/Tehsil	Total area in Sq. Km.	Postal and Telegraphic facilities					
		Post Offices		Posts & Telegraphs Offices		Telephone Centres	
		No. of villages having Post Offices	No. of Post Offices	No. of villages having Posts & Telegraphs Offices	No. of Posts & Telegraphs Offices	No. of villages having Telephone Centres	No. of Telephone Centres
1	2	3	4	5	6	7	8
Nagaur District	—	326	326	23	23	25	27*
1. Ladnu Tehsil	1,195	24	24 (2.01)	2	2 (0.17)	2	2 (0.17)
2. Didwana Tehsil	1,607	39	39 (2.43)	3	3 (0.19)	3	3 (0.19)
3. Jayal Tehsil	2,071	28	28 (1.35)	1	1 (0.05)	3	3 (0.14)
4. Nagaur Tehsil	4,674	52	52 (1.11)	3	3 (0.06)	5	5 (0.11)
5. Nawa Tehsil	1,457	43	43 (2.95)	3	3 (0.21)	4	6* (0.27)
6. Degana Tehsil	1,906	35	35 (1.84)	4	4 (0.21)	2	2 (0.10)
7. Parbatsar Tehsil	2,149	62	62 (2.89)	1	1 (0.05)	1	1 (0.05)
8. Merta Tehsil	2,219	43	43 (1.94)	6	6 (0.27)	5	5 (0.23)

* Includes 2 Phones

(iv) Power Supply

As the following Table shows, the district has only about 1/12th of its total villages electrified. Amongst the tehsils, Didwana alone has a sizeable number of electrified villages.

TABLE No. 6

POWER SUPPLY

District/Tehsil	Villages having Power supply	Villages not having Power supply	District/Tehsil	Villages having Power supply	Villages not having Power supply
1	2	3	1	2	3
Nagaur District	121	1,124	5. Nawa Tehsil	17	103
1. Ladnu Tehsil	5	88	6. Degana Tehsil	4	172
2. Didwana Tehsil	41	107	7. Parbatsar Tehsil	9	197
3. Jayal Tehsil	3	112	8. Merta Tehsil	28	144
4. Nagaur Tehsil	14	201			

(v) Drinking Water

As Table No. 7 shows, the district largely depends on wells and tanks as sources of drinking water. Only 12 villages have protected water supply schemes and 23 villages have tube-well facilities.

TABLE No. 7

DRINKING WATER

District/Tehsil	Sources of drinking water					
	Tap	Well	Tank	River	Tubewell	Others
1	2	3	4	5	6	7
Nagaur District	**12**	**1,108**	**882**	**18**	**23**	**24**
1. Ladnu Tehsil	2	81	77	—	2	6
2. Didwana Tehsil	4	136	72	1	2	5
3. Jayal Tehsil	1	103	100	—	1	2
4. Nagaur Tehsil	2	178	194	—	3	3
5. Nawa Tehsil	—	120	34	5	1	—
6. Degana Tehsil	1	165	138	—	7	1
7. Parbatsar Tehsil	—	202	127	9	4	6
8. Merta Tehsil	2	123	140	3	3	1

(vi) Communication Facilities

The following table indicates that only a small number of villages in the district are served by pucca roads and railway stations. A fair number of villages are accessible only by kutcha roads, while a good number of them are connected by no roads whatsoever.

TABLE No. 8

MEANS OF COMMUNICATION

District/Tehsil	Means of Communication			District/Tehsil	Means of Communication		
	Pucca Road	Kutcha Road	Railway Station		Pucca Road	Kutcha Road	Railway Station
1	2	3	4	1	2	3	4
Nagaur District	**144**	**459**	**42**	5. Nawa Tehsil	25	28	5
1. Ladnu Tehsil	11	33	7	6. Degana Tehsil	11	62	3
2. Didwana Tehsil	18	47	7	7. Parbatsar Tehsil	9	51	8
3. Jayal Tehsil	14	65	1	8. Merta Tehsil	19	68	8
4. Nagaur Tehsil	37	105	3				

The availability of communication facilities as projected in Table No. 9, will show that the largest number of villages having both pucca and kutcha roads fall in the 16-25 km. group. There are only 5 villages which have both pucca road and rail and 18 which have both kutcha road and railway facilities.

TABLE No. 9

MEANS OF COMMUNICATION (VILLAGES GROUPED IN TERMS OF DISTANCE FROM THE NEAREST TOWN)

Distance from the nearest town (in km.)	Total No. of villages	Means of Communication					
		Pucca Road	Kutcha Road	Pucca Road and River	Pucca Road and Rail	Kutcha Road and Rail	Others
1	2	3	4	5	6	7	8
5 or less	51	11	16	—	—	—	—
6 —10	155	30	42	—	3	6	5
11—15	159	27	61	—	—	—	3
16—25	395	31	142	—	1	8	4
26—50	432	27	141	—	1	4	7
51—100	53	2	28	—	—	—	—
101—200	—	—	—	—	—	—	—
201+	—	—	—	—	—	—	—

Land-use pattern

The following table shows that in terms of area Nagaur is the largest tehsil followed by Merta, Parbatsar, Jayal, Degana, Didwana, Nawa and Ladnu tehsils in that order.

The largest irrigated area belongs to Nawa tehsil, and the largest unirrigated area, area under fallow land, culturable waste and area not available for cultivation to belong Nagaur tehsil. Area under forest and tree groves and orchards is negligible. The highest percentages (to total tehsil area) of irrigated area and area not available for cultivation belong to Nawa tehsil, of un-irrigated area to Didwana tehsil, and of area under fallow land and culturable waste to Nagaur tehsil.

TABLE No. 10

LAND UTILISATION PATTERN

(Area in acres)

Tehsil	Total Area (Rural)	Forest	Irrigated	Un-irrigated	Tree groves & Orchards	Fallow land	Culturable Waste	Not available for cultivation
1	2	3	4	5	6	7	8	9
1. Ladnu	295,373	—	54	198,652	1,706	64,267	14,076	16,618
	(100.00)		(0.01)	(67.25)	(0.58)	(21.76)	(4.77)	(5.63)
2. Didwana	397,183	185	2,483	283,768	—	79,177	10,961	20,609
	(100.00)	(0.05)	(0.63)	(71.45)		(19.93)	(2.76)	(5.18)
3. Jayal	511,835	191	216	360,003	1	85,118	31,486	34,820
	(100.00)	(0.04)	(0.04)	(70.34)	Neg.	(16.63)	(6.15)	(6.80)
4. Nagaur	1,154,859	—	223	695,037	13	282,740	78,145	98,701
	(100.00)		(0.02)	(60.18)	Neg.	(24.48)	(6.77)	(8.55)
5. Nawa	360,009	—	16,177	209,799	—	75,214	11,042	47,777
	(100.00)		(4.49)	(58.28)		(20.89)	(3.07)	(13.27)
6. Degana	470,985	—	9,187	306,445	3	96,757	22,470	36,123
	(100.00)		(1.95)	(65.06)	Neg.	(20.55)	(4.77)	(7.67)
7. Parbatsar	531,054	927	8,075	322,313	10	129,044	22,485	48,200
	(100.00)	(0.17)	(1.52)	(60.69)	Neg.	(24.30)	(4.24)	(9.08)
8. Merta	548,419	—	11,362	346,806	3	105,590	23,182	61,476
	(100.00)		(2.07)	(63.24)	Neg.	(19.25)	(4.23)	(11.21)

As is evident from Table No. 11, the largest gross cultivated area & the largest gross unirrigated area belong to tehsil Nagaur and the largest cultivated double-cropped area to tehsil Merta. The largest gross irrigated area, irrigated double-cropped area and unirrigated double-cropped area belong to Merta tehsil, again. The highest percentages (to total cultivated tehsil area) of cultivated double-cropped area, irrigated double cropped area and unirrigated double cropped area belong to Merta tehsil, of gross irrigated area to Nawa tehsil and that of gross unirrigated area to Nagaur tehsil.

TABLE No. 11

IRRIGATED AND UNIRRIGATED AREA

(Area in acres)

Tehsil	Total cultivated area			Irrigated			Un-irrigiated		
	Gross	Net	Double Cropped	Gross	Net	Double Cropped	Gross	Net	Double Cropped
1	2	3	4	5	6	7	8	9	10
1. Ladnu	198,768	198,706	62	112	54	58	198,656	198,652	4
	(100.00)	(99.97)	(0.03)	(0.06)	(0.03)	(0.03)	(99.94)	(99.94)	Neg.
2. Didwana	288,401	286,251	2,150	3,949	2,483	1,466	284,452	283,768	684
	(100.00)	(99.25)	(0.75)	(1.37)	(0.86)	(0.51)	(98.63)	(98.39)	(0.24)
3. Jayal	360,803	360,219	584	731	216	515	360,072	360,003	69
	(100.00)	(99.84)	(0.16)	(0.20)	(0.06)	(0.14)	(99.80)	(99.78)	(0.02)
4. Nagaur	695,807	695,260	547	256	223	33	695,551	695,037	514
	(100.00)	(99.92)	(0.08)	(0.04)	(0.03)	(0.01)	(99.96)	(99.89)	(0.07)
5. Nawa	229,383	225,976	3,407	19,101	16,177	2,924	210,282	209,799	483
	(100.00)	(98.51)	(1.49)	(8.33)	(7.05)	(1.28)	(91.67)	(91.46)	(0.21)
6. Degana	318,383	315,632	2,751	11,494	9,187	2,307	306,889	306,445	444
	(100.00)	(99.14)	(0.86)	(3.61)	(2.89)	(0.72)	(96.39)	(96.25)	(0.14)
7. Parbatsar	332,715	330,388	2,327	9,890	8,075	1,815	322,825	322,313	512
	(100.00)	(99.30)	(0.70)	(2.97)	(2.43)	(0.54)	(97.03)	(96.87)	(0.16)
8. Merta	363,949	358,168	5,781	16,067	11,362	4,705	347,882	346,806	1,076
	(100.00)	(98.41)	(1.59)	(4.41)	(3.12)	(1.29)	(95.59)	(95.29)	(0.30)

Table No. 12, which follows, indicates that the largest gross cultivated irrigated area as well as area irrigated by wells belong to Nawa tehsil. There is no tank and canal irrigation in the district and irrigation by wells is also very much on the low side looking to the vast area of the district.

TABLE No. 12

SOURCES OF IRRIGATION

(Area in acres)

Tehsil	Total gross cultivated irrigated area	Sources of Irrigation			
		Wells	Tanks	Canals	Others
1	2	3	4	5	6
1. Ladnu	112 (100.00)	112 (100.00)	—	—	—
2. Didwana	3,949 (100.00)	3,949 (100.00)	—	—	—
3. Jayal	731 (100.00)	731 (100.00)	—	—	—
4. Nagaur	256 (100.00)	256 (100.00)	—	—	—
5. Nawa	19,101 (100.00)	19,101 (100.00)	—	—	—
6. Degana	11,494 (100.00)	11,206 (97.49)	—	—	288 (2.51)
7. Parbatsar	9,890 (100.00)	9,890 (100.00)	—	—	—
8. Merta	16,067 (100.00)	16,067 (100.00)	—	—	—

Table No. 13 projects the percentage of cultivable waste per village. It will be noted that the highest percentage obtains in the distance groups 5 km. or less and 51-100 km. and the lowest in the 26-50 km. distance group in terms of distance from the nearest town.

TABLE No. 13

CULTIVABLE WASTE (VILLAGES GROUPED BY DISTANCE FROM THE NEAREST TOWN)

Distance from the nearest town (in km.)	Total No. of villages	Average percentage of cultivable waste per village	Distance from the nearest town (in km.)	Total No. of villages	Average percentage of cultivable waste per village
1	2	3	1	2	3
Less than 5	51	2.00	26—50	432	0.24
6—10	155	1.00	51—100	53	2.00
11—15	159	1.00	101—200	—	—
16—25	395	0.25	201+	—	—

TOWN DIRECTORY

TOWN DIRECTORY

Statement I — Status, Growth History and Functional Category

Sl. No.	Name and Class of Town	Location Code (Dist./ Teh./Town Code Nos.)	Name of Tehsil	Civic administration status and Category in 1971	Population of the town at the Censuses of								Functional Category (1961 Census)
					1901	1911	1921	1931	1941	1951	1961	1971	
1	2	3	4	5	6	7	8	9	10	11	12	13	14
1	Ladnu (III)	14/1/I	Ladnu	M(4)	8,064	9,685	10,181	13,275	16,446	20,914	23,825	28,226	Industry-cum-service-cum-primary-activity
2	Didwana (IV)	14/2/II	Didwana	M(4)	9,410	10,122	6,760	8,443	9,237	12,007	13.547	18,242	Primary activity-cum-service
3	Nagaur (III)	14/4/III	Nagaur	M(3)	13,377	12,960	10,227	13,837	14,714	19,588	24,296	36,448	Industry-cum-service
4	Kuchaman (IV)	14/5/IV	Nawa	M(4)	10,749	9,605	8,104	10,262	11,653	13,745	15,458	18,218	Industry-cum-service-cum-primary activity
5	Nawa (V)	14/5/V	Nawa	M(4)	5,640	5,657	4,824	5,997	5,738	6,521	8,097	7,824	Service-cum-primary activity
6	Makrana (III)	14/7/VI	Parbatsar	M(4)	—	—	7,727	8,713	11,404	13.943	17,270	23,243	Industrial
7	Parbatsar (V)	14/7/VII	Parbatsar	M(5)	—	—	—	—	—	—	5,081	5,774	Primary activity
8	Merta (IV)	14/8/VIII	Merta	M(2)	4,361	4,397	3,579	4,424	4,776	7,102	13,083	16,981	Service-cum-industry-cum-primary activity

Statement II —Physical Aspects and Location

Sl. No.	Name of Town	Physical aspects				Name of and road distance (in kms.) from					
		Altitude (in metres)	Annual rainfall (in mms.)	Temperature (in centigrade)		Nearest City (i.e. town with population of one lakh or more)	State H Q.	District H.Q.	Sub-divisional H.Q./ Tehsil H.Q.	Nearest Railway Station	Nearest Bus Stand
				Max.	Min.						
1	2	3	4	5	6	7	8	9	10	11	12
1	Ladnu	342	331.4	N.A.†	N.A.†	Bikaner(140)	Jaipur(413)	Nagaur(120)	Didwana(220)/ Ladnu (0)	Ladnu(0)	Ladnu (0)
2	Didwana	340	337,3	N.A.†	N.A.†	Bikaner(110)	Jaipur(160)	Nagaur(100)	Didwana (0)/ Didwana (0)	Didwana(0)	Didwana(0)
3	Nagaur	295	316.7	46.0‡	1.0‡	Bikaner(112)	Jaipur(262)	Nagaur (0)	Nagaur (0)/ Nagaur (0)	Nagaur(0)	Nagaur(0)
4	Kuchaman	417	N.A.	N.A.†	N.A.†	Jaipur (147)	Jaipur(147)	Nagaur(135)	Parbatsar(41)/ Parbatsar(41)	Kuchaman City(0)	Kuchaman (0)
5	Nawa	388	463.8	N.A.§	N.A.§	Jaipur (80)	Jaipur (80)	Nagaur(163)	Parbatsar(35)/ Nawa (0)	Kuchaman Road(1.5)	Nawa(0)
6	Makrana	414	N.A.	N.A.*	N.A.*	Ajmer (95)	Jaipur(150)	Nagaur (90)	Parbatsar(22)/ Parbatsar(22)	Makrana(0)	Makrana(0)
7	Parbatsar	442	418.5	N.A.*	N.A.*	Ajmer (60)	Jaipur(190)	Nagaur(167)	Parbatsar(0)/ Parbatsar(0)	Parbatsar(0)	Parbatsar(0)
8	Merta	305	N.A.	M.A.*	N.A.*	Ajmer (81)	Jaipur(227)	Nagaur (81)	Merta (0)/ Merta (0)	Merta(0)	Merta(0)

† Temperature figures for Sikar, the nearest place, are : Max. 43.6, Min. 0.8.

‡ Temperature figures are for 1970.

§ Temperature figures for Jaipur, the nearest place, are : Max. 44.9, Min. 2.2.

* Temperature figures for Ajmer, the nearest place, are : Max. 43.3, Min. 1.5.

TOWN DIRECTORY

Statement III — Municipal Finance (1968-69)

Sl. No.	Name of Town	Receipt (Rs. 'oo)							Expenditure (Rs. 'oo)						
		Receipt through taxes etc.	Revenue derived from municipal properties and powers apart from taxation	Government grant	Loan	Advance	Other sources	Total receipt	General administration	Public safety	Public health and conveniences	Public work	Public institution	Others	Total expenditure
1	2	3	4	5	6	7	8	9	10	11	12	13	14	15	16
1	Ladnu	1,108	3	139	1,799	—	149	3,198	175	31	934	31	—	219	1,390
2	Didwana	933	388	5	—	51	20	1,397	406	—	202	152	6	139	905
3	Nagaur	2,857	1,766	345	—	31	97	5,096	2,961	689	155	856	26	284	4,971
4	Kuchaman	1,545	268	—	—	—	84	1,897	647	—	1,045	187	—	167	2,046
5	Nawa	427	88	40	—	6	45	606	242	—	272	10	1	78	603
6	Makrana	712	259	86	413	51	7	1,528	517	118	305	83	10	50	1,092
7	Parbatsar	235	6	71	—	—	64	376	43	—	—	—	—	239	282
8	Merta	1,681	159	270	3,190	40	2,151	7,491	495	—	852	179	—	2,873	4,399

Statement IV — Civic and other Amenities

Sl. No.	Name of Town	Road length (in kms.)	System of sewerage/drainage	No. of latrines			Method of disposal of night soil	Protected water supply		Fire-fighting service	Electrification (number of connections)				
				Water borne	Service	Others		Source	Capacity (in gallons)		Domestic	Industrial	Commercial	Road lighting (Points)	Others
1	2	3	4	5	6	7	8	9	10	11	12	13	14	15	16
1	Ladnu	15.5	OSD	100	2,500	—	HL/CL	W	500,000	—	71	12	18	218	—
2	Didwana	13.0	OSD	N.A.	N.A.	N.A.	HL/CL	TW	400,000	—	69	9	20	—	—
3	Nagaur	25.0	OSD	20	3,500	20	HL/CL	TW	400,000	—	1,643	40	566	569	5
4	Kuchaman	4.0	OSD	50	300	8	HL/CL	TW	300,000	—	528	48	234	358	37
5	Nawa	5.0	OSD	45	135	17	HL/CL	TW	300,000	—	204	16	101	87	28
6	Makrana	8.0	OSD	33	300	—	HL/CL	UE	—	—	235	36	139	102	2
7	Parbatsar	3.0	KD	N.A.	500	—	HL	TW	200,000	—	119	12	52	60	7
8	Merta	19.0	KD	50	2,000	N.A.	HL/CL	TW	200,000	—	582	5	314	387	—

Statement V — Medical, Educational, Recreational and Cultural Facilities

(Figures denote units)

Sl. No.	Name of Town	Medical Facilities		Educational Facilities									Recreational & Cultural Facilities			
				Colleges					Schools							
		Hospitals, Dispensaries, T.B. Clinics, Health Centres, Family Planning Centres, Maternity and Child Welfare Centres, Public Health Labs.	Beds in medical institutions noted in Col. No. 3.	Arts, Science, Commerce	Medical	Engineering	Polytechnics	Recognised shorthand, typewriting & other vocational training institutes	Secondary or Higher Secondary	Middle	Primary	Others (Univ.s., Law/ Vety.,Agr. Colleges etc.)	Parks, Stadia	Cinemas	Auditoria, Drama Halls	Public Libraries including Reading rooms
1	2	3	4	5	6	7	8	9	10	11	12	13	14	15	16	17
1	Ladnu	H (2) MCW (1) FC (1) AYU. H(1)	65 6 — —	AS(1)	—	—	—	—	4	1	9	—	1	1	—	2
2	Didwana	H (1) MCW (1)	30 4	ASC(1)	—	—	—	—	2	3	8	1‡	—	1	1	1
3	Nagaur	H (1) D (2) TBC (1) MCW (1) FC (1) AYU. D (1) UN. D (1)	50 — — 4 — — —	ASC(1)	—	—	—	1*	2	2	11	—	1	2	2	2
4	Kuchaman	H (1)	20	—	—	—	—	—	2	1	7	—	—	1	—	1
5	Nawa	H (1) AYU. D (1)	8 —	—	—	—	—	—	2	—	5	—	—	—	1	4
6	Makrana	H (1) MCW (1) FC (1) AYU. D (1)	8 4 — —	—	—	—	—	—	1	2	3	—	1	2	—	2
7	Parbatsar	H (1) AYU. D (1)	9 —	—	—	—	—	—	1	—	3	—	—	—	—	1
8	Merta	H (1) MCW (1) AYU. D (1)	30 4 —	—	—	—	—	—	2	2	3	1‡	—	2	—	2

* Industrial Training Institute.

‡ Sanskrit College.

TOWN DIRECTORY

Statement VI — Trade, Commerce, Industry and Banking

Sl. No.	Name of Town	Names of the three most important commodities									No. of Banks	No. of Agricultural Credit Societies	No. of Non-Agricultural Credit Societies
		Imported			Exported			Manufactured					
		1st	2nd	3rd	1st	2nd	3rd	1st	2nd	3rd			
1	2	3	4	5	6	7	8	9	10	11	12	13	14
1	Ladnu	Wheat	Rice	Sugar	Bajra	Guar	Wool	Woollen yarn	Camel & bullock-carts	Rims for bullock-carts	2	2	33
2	Didwana	Wheat	Oil	Sugar	Salt	Sodium sulphate	Fodder	Wooden furniture	Salt	Engineering goods	3	4	26
3	Nagaur	Cloth	Sugar	Rice	Tools	Moth	Gypsum	Hand tools	Weighing machines	Metal-works	5	2	55
4	Kuchaman	Cloth	Motor parts	Food grains	Food grains	Vegetables	Peacock feathers	Salt	Shoes	Dyed & Printed Cloth	2	—	5
5	Nawa	Food grains	Sugar	Cloth	Salt	Millstone	—	Emery hand mills	Emery stone powder	Engineering goods	1	1	7
6	Makrana	Machinery	Food grains	Engine Oil	Marble slabs & tiles	Marble products & statues etc.	Marble blocks	Marble slabs	Marble statues	—	2	3	14
7	Parbatsar	—	—	—	—	—	—	Silica sand	Power-looms	Biri	1	1	11
8	Merta	Wheat	Milo	Oil seeds	Oil	Pulses	—	Oil	Pulses	Hand-loom	4	2	43

VILLAGE DIRECTORY

NOTE

In some cases the Patwari has erroneously treated the double-cropped but once-irrigated area as double-cropped irrigated which has resulted in the net irrigated area being either zero or less than even half the double-cropped irrigated area in col. 12. In such cases reference may be made only to the gross area (given within brackets) in cols. 12 & 13.

TEHSIL : 1 - LADNU

Code No.	Name of the Village	Total area (in acres)	Amenities available within the village						Staple food
			Educational	Medical	Power supply	Drinking water	Communications	Post & Telegraph	
1	2	3	4	5	6	7	8	9	10
1	Manu	4,204	P	—	—	W	KR	—	Bajra
2	Hudas	7,156	P	—	—	W,TK	KR	PO	Bajra, Moth
3	Bharnawa	1,448	P	HC	—	W,TK	KR	—	Bajra, Moth
4	Jhardiya	2,158	P	—	—	W,TK	KR	—	Bajra, Moth
5	Tonki	1,458	P	—	—	W,TK	KR	—	Bajra, Moth
6	Nimbi Jodha	16,345	MH	D	—	W(3),TK(2)	PR	PO,TL	Bajra, Moth
7	Lukas	1,169	P	—	—	W	—	—	Bajra, Moth
8	Chandrai	1,522	P	—	—	W,TK	PR	—	Bajra, Moth
9	Odeet	8,320	P	—	—	W,TK	KR	PT	Bajra, Moth
10	Chundasariya	1,024	P	—	—	W,TK	—	—	Bajra
11	Hirawati	2,340	P	—	—	W,TK	KR	PO	Bajra
12	Sunari	3,113	P	—	—	W,TK(2)	KR	PO	Bajra
13	Kasna	1,312	—	—	—	W,TK	—	—	Bajra
14	Marangna	2,770	—	—	—	W,TK	—	—	Bajra
15	Malasi	873	—	—	—	W,TK	—	—	Bajra
16	Gordi	623	—	—	—	W,TK	KR	—	Bajra
17	Chak Goredi	334	—	—	—	W	KR	—	Bajra
18	Kheendas	580	—	—	—	—	—	—	—
19	Natas	351	—	—	~~E~~	—	—	—	—
20	Dujar	3,309	P	—	—	W,TK	PR	~~P~~O	Bajra
21	Bankliya	6,963	P	—	—	W(3),TK(8)	PR, KR	~~P~~O	Bajra, Moth
22	Shyampura	1,191	—	—	—	W,TK	KR,T	—	Bajra, Moth
23	Dabri*	2,942	P	—	—	T(3),TK(2)	KR	PO	Bajra, Moth
24	Asota	1,098	—	—	—	~~T~~,TK	—	—	Bajra
25	Bhiyani	947	—	—	—	~~T~~W(2)	KR	—	Bajra
26	Khanpur	2,869	P	—	—	W(3),TK	KR	—	Bajra
27	Jaswantgarh	5,594	P,H,M	HC,FC	E	T	PR,T	~~PO~~ TL	Wheat, Bajra
28	Kasumbi Alipur	3,951	M	—	E	W(5),TK(4)	KR	PO	Wheat, Barley
29	Kasumbi Upadra	1,641	—	—	—	W	KR	—	Wheat, Barley
30	Kasumbi Jakhlan	4,090	—	D	—	W(3)	KR	—	Wheat, Barley
31	Kasumbi Naliya	418	—	—	—	—	—	—	Wheat, Barley
32	Lodsar	3,594	P	—	—	W(2),TK(2)	—	PO	Bajra, Moth
33	Tanwara	4,389	P	—	—	W(5),TK(3)	—	—	Bajra, Moth
34	Bhamas	3,716	—	—	—	W(2),TK(2)	—	—	Bajra, Moth
35	Kumasiya	804	—	—	—	W,TK	—	—	Bajra, Moth
36	Ridamlas	2,450	P	—	—	W(2),TK(2)	—	—	Bajra, Moth
37	Raidhana	2,806	P	—	—	W(3),TK(2)	—	—	Bajra, Moth
38	Kushalpura	406	P	—	—	W,TK	—	—	Bajra, Moth
39	Godaron-ka-Bas	674	P	—	—	W,TK	—	—	Bajra, Moth
40	Udrasar	1,798	P	—	—	W(2),TK(2)	—	—	Bajra, Moth
41	Tiloti	1,755	P	—	—	W,O(38)	—	—	Bajra, Moth
42	Dobron-ka-Bas	470	P	—	—	O(2)	—	—	Bajra, Moth
43	Rewaron-ka-Bas	1,907	—	—	—	O(2)	—	—	Bajra, Moth
44	Peepakhuri	855	—	—	—	TK(3)	—	—	Bajra, Moth
45	Reengan	4,555	P	—	—	W(4),TK(3)	KR	—	Bajra, Moth

* Temples of Tejaji & Mataji; annual fair.

Land use (area under different types of land use in acres)								
Forest	Irrigated	Unirrigated	Tree Groves and Orchards	Fallow land	Cultivable waste	Area not available for cultivation	Nearest Town (Distance in Kilometres)	Code No.
11	12	13	13A	13B	14	15	16	1
—	—	2926(D2926)	—	901	—	377	Ladnu (25)	1
—	—	5425(D5425)	—	1,289	152	290	Ladnu (27)	2
—	—	818(D818)	—	343	89	198	Ladnu (25)	3
—	—	1368(D1368)	—	526	68	196	Ladnu (23)	4
—	—	826(D826)	—	498	40	94	Ladnu (29)	5
—	—	10468(D10468)	—	4,285	232	1,360	Ladnu (12)	6
—	—	767(D767)	—	319	36	47	Ladnu (21)	7
—	—	935(D935)	—	382	—	205	Ladnu (16)	8
—	—	5839(D5839)	—	1,892	17	572	Ladnu (19)	9
—	—	625(D625)	—	216	35	148	Ladnu (24)	10
—	—	1425(D1425)	—	783	80	52	Ladnu (10)	11
—	—	2017(D2017)	—	706	304	86	Ladnu (5)	12
—	—	796(D796)	—	366	116	34	Ladnu (4)	13
—	—	1972(D1972)	—	673	88	37	Ladnu (2)	14
—	—	548(D548)	—	250	27	48	Ladnu (4)	15
—	1(W1)	459(D459)	—	71	74	18	Ladnu (6)	16
—	—	210(D210)	—	93	26	5	Ladnu (8)	17
—	—	366(D366)	—	202	8	4	Ladnu (3)	18
—	9(W9)	289(D289)	—	35	8	10	Ladnu (3)	19
—	2(W2)	1570(D1570)	—	1,040	589	108	Ladnu (5)	20
—	1(W1)	4126(D4126)	—	1,647	915	275	Ladnu (10)	21
—	—	737(D737)	—	135	229	90	Ladnu (10)	22
—	—	1919(D1919)	—	790	129	104	Ladnu (8)	23
—	—	788(D788)	—	252	47	11	Ladnu (2)	24
—	—	606(D606)	—	314	8	19	Ladnu (3)	25
—	—	2009(D2009)	—	655	75	130	Ladnu (3)	26
—	4+2(W6)	1973(D1973)	—	346	2,909	362	Ladnu (7)	27
—	20(W20)	2739(D2739)	—	905	160	127	Ladnu (9)	28
—	3(W3)	1058(D1058)	—	408	122	50	Ladnu (9)	29
—	5(W5)	3292(D3292)	—	666	9	118	Ladnu (9)	30
—	—	328(D328)	—	56	25	9	Ladnu (9)	31
—	—	2569(D2569)	—	613	17	395	Sujangarh (12)	32
—	—	3300(D3300)	—	704	1	384	Sujangarh (12)	33
—	—	2906(D2906)	—	671	—	139	Sujangarh (18)	34
—	—	661(D661)	—	101	—	42	Sujangarh (21)	35
—	—	1661(D1661)	—	526	—	263	Sujangarh (20)	36
—	—	2053(D2053)	—	566	130	57	Sujangarh (20)	37
—	—	332(D332)	—	19	23	32	Sujangarh (20)	38
—	—	470(D470)	—	184	8	12	Sujangarh (20)	39
—	—	1291(D1291)	—	316	150	41	Sujangarh (21)	40
—	—	1313(D1313)	—	290	108	44	Didwana (23)	41
—	—	338(D338)	—	102	21	9	Didwana (21)	42
—	—	964(D964)	—	178	56	9	Didwana (21)	43
—	—	602(D602)	—	199	42	12	Didwana (21)	44
—	—	3120(D3120)	—	1,130	194	111	Sujangarh (22)	45

TEHISL : 1 - LADNU

Code No.	Name of the Village	Total area (in acres)	Amenities available within the village						Staple food	
			Educa-tional	Medical	Power supply	Drinking water	Commu-nications	Post & Talegraph		
1	2	3	4	5	5	7	8	9	10	
46	Rodoo	9,947	M	D	—	W(2),TK(3)	KR	PO	Bajra,	Moth
47	Anesariya	2,116	P	—	—	W,TK	—	—	Bajra,	Moth
48	Bhindasari	3,480	P	—	—	W(2),TK	—	—	Bajra,	Moth
49	Sardi	5,044	P,M	—	—	W(3),TK	—	—	Bajra,	Moth
50	Dholiya	4,324	P	—	—	W(5),TK	—	PO	Bajra	
51	Ledy	3,927	M	D	—	P,TK	PR	PO	Bajra	
52	Balsamand	2,577	P	—	—	W(2),TK(2)	KR,T	PO	Bajra,	Moth
53	Jhekariya	2,285	—	—	—	W(2),TK(2)	—	—	Bajra,	Moth
54	Chhapara	2,863	P	—	—	W,TK	PR,T	PO	Bajra	
55	Gunpaliya	1,403	—	—	—	W,TK	PR	—	Bajra	
56	Badela	1,494	—	—	—	W,TK	PR	—	Bajra,	Moth
57	Bader	3,028	P	—	—	W(3),TK(3)	—	—	Bajra,	Moth
58	Ber	1,527	P	—	—	W,TK(2)	—	—	Bajra	
59	Koyal	742	P	—	—	W,TK	—	—	Bajra	
60	Khokhri	3,512	P	—	—	W,TK	—	—	Bajra	
61	Genana	4,476	P	—	—	W(2),TK(3)	KR	—	Bajra	
62	Malgaon	2,712	P	—	—	W,TK(2)	—	PO	Bajra	
63	Sandas	3,917	—	—	—	W,TK	—	—	Bajra	
64	Sikrali	2,932	P	—	—	W,TK(2)	—	—	Bajra	
65	Tipni	1,868	P	—	—	W,TK	—	—	Bajra	
66	Dheegsari	3,929	P	—	—	W,TK(2)	—	PO	Bajra	
67	Roja	4,997	P	—	—	W(2),TK(2)	—	—	Bajra	
68	Silanwad	10,427	P	D	—	W,TK(5)	—	PO	Bajra	
69	Dhurila	6,454	P	—	—	W,TK(3)	KR	—	Bajra	
70	Khangar	2,545	P	—	—	W,TK(2)	—	—	Bajra	
71	Titri	2,461	P	—	—	W,TK	KR	—	Bajra	
72	Khamiyad	4,220	P	—	—	W,TK(2)	KR	PO	Bajra	
73	Nandwan	867	—	—	—	W,TK	—	—	Bajra	
74	Seenwa	6,848	P	—	—	W,TK(2)	KR	PO	Bajra	
75	Ratau	10,927	M	HC	—	W(3),TK(3)	KR	PO	Bajra,	Moth
76	Baldoo	9,509	P	—	—	W(2),TK(2)	KR	PO	Bajra	
77	Shimla	2,602	P	—	—	W,TK	PR	—	Bajra	
78	Dattau	2,572	P	—	—	W,TK	PR	—	Bajra	
79	Sawrad	4,016	P	—	—	W(2),TK(2)	PR,KR,T	PO	Bajra	
80	Meedasari	1,852	P	—	—	W,TK(2)	KR,T	—	Bajra	
81	Bithoora	2,059	P	—	—	W,TK	T	—	Bajra	
82	Ratheel	1,741	—	—	—	W,TK	—	—	Bajra,	Moth
83	Gheerdoda Khara	2,596	—	—	—	W(2),TK	—	—	Bajra,	Moth
84	Gheerdoda Meetha	3,236	P	H	—	W,TK	—	—	Bajra,	Moth
85	Jeslan	2,147	—	—	—	W,TK	—	—	Bajra,	Moth
86	Dhyawa	7,123	P(2)	—	—	W,TK(6)	—	—	Bajra,	Moth
87	Indrapura	1,521	P	—	—	W,TK	KR	—	Bajra,	Moth
88	Kheenwaj	3,036	P	—	—	W,TK	KR	—	Bajra,	Moth
89	Manu-ki-Dhani	395	—	—	—	TK	—	—	—	
90	Meethri	2,607	P(2), H	H	—	W(7),TK,TW,O(30)	—	PO	Bajra,	Moth

Land use (area under different types of land use in acres)							Nearest Town (Distance in Kilometres)	Code No.
Forest	Irrigated	Unirrigated	Tree Groves and Orchards	Fallow land	Cultivable waste	Area not available for cultivation		
11	12	13	13A	13B	14	15	16	1
—	2(W2)	7621+1(D7622)	—	1,598	399	327	Ladnu (33)	46
—	—	1500(D1500)	—	443	96	77	Didwana (16)	47
—	—	2389(D2389)	—	879	123	89	Didwana (12)	48
—	—	3177(D3177)	—	1,461	149	257	Didwana (15)	49
—	—	2840(D2840)	—	1,034	312	138	Ladnu (20)	50
—	1+1(W2)	2684(D2684)	—	950	118	174	Ladnu (10)	51
—	—	1692(D1692)	566	136	100	83	Ladnu (10)	52
—	—	1515(D1515)	622	6	74	68	Ladnu (15)	53
—	—	1912(D1912)	—	771	95	85	Ladnu (16)	54
—	—	850(D850)	—	405	57	91	Ladnu (15)	55
—	—	895(D895)	518	—	26	55	Didwana (15)	56
—	—	1785(D1785)	—	901	295	47	Didwana (15)	57
—	—	821(D821)	—	441	231	34	Ladnu (6)	58
—	—	513(D513)	—	164	26	39	Ladnu (14)	59
—	—	2079(D2079)	—	1,184	123	126	Ladnu (15)	60
—	—	2655(D2655)	—	1,281	207	333	Ladnu (18)	61
—	—	1792(D1792)	—	715	89	116	Ladnu (20)	62
—	—	2544(D2544)	—	931	379	63	Ladnu (35)	63
—	—	1881(D1881)	—	850	—	201	Ladnu (24)	64
—	—	1200(D1200)	—	496	144	28	Ladnu (30)	65
—	—	2498(D2498)	—	1,016	327	88	Ladnu (35)	66
—	—	3416(D3416)	—	1,022	121	438	Ladnu (40)	67
—	3+2(W5)	7448(D7448)	—	2,106	360	510	Ladnu (40)	68
—	—	4713(D4713)	—	1,048	—	693	Ladnu (30)	69
—	—	1648(D1648)	—	569	118	210	Ladnu (40)	70
—	—	1777(D1777)	—	481	—	203	Ladnu (34)	71
—	—	2793(D2793)	—	711	136	580	Ladnu (36)	72
—	—	552(D552)	—	176	—	139	Ladnu (39)	73
—	—	4495(D4495)	—	1,747	—	606	Ladnu (30)	74
—	—	6651(D6651)	—	2,513	403	1,360	Ladnu (27)	75
—	—	5952(D5952)	—	2,195	294	1,068	Ladnu (21)	76
—	—	1613(D1613)	—	538	86	365	Ladnu (17)	77
—	—	1687(D1687)	—	602	227	56	Didwana (17)	78
—	—	2706(D2706)	—	970	231	109	Didwana (9)	79
—	—	1199(D1199)	—	502	75	76	Didwana (14)	80
—	—	1466(D1466)	—	462	63	68	Didwana (16)	81
—	—	1161(D1161)	—	437	107	36	Didwana (14)	82
—	2(W2)	1945(D1945)	—	485	105	61	Didwana (10)	83
—	1(W1)	2309(D2309)	—	633	216	78	Didwana (10)	84
—	—	1508(D1508)	—	531	59	49	Didwana (13)	85
—	—	5450(D5450)	—	1,246	213	214	Didwana (15)	86
—	1(W1)	1055(D1055)	—	360	64	41	Didwana (12)	87
—	—	2433(D2433)	—	520	19	64	Didwana (16)	88
—	—	322(D322)	—	54	12	7	Ladnu (16)	89
—	—	1921(D1921)	—	509	75	102	Didwana (21)	90

TEHSIL : 1 - LADNU, 2 - DIDWANA

Code No.	Name of the Village	Total area (in acres)	Amenities available within the village						Staple food	
			Educational	Medical	Power supply	Drinking water	Communications	Post & Telegraph		
1	2	3	4	5	6	7	8	9	10	
91	Lachbri	2,270	P	—	—	W,O	—	—	Bajra,	Moth
92	Phirwasi	4,465	P	—	—	W	—	PO	Bajra,	Moth
93	Husenpura	2,185	P	—	—	W(3),O(14)	—	—	Wheat,	Barley
TEHSIL : 2 - DIDWANA										
1	Doodoli	5,668	P	—	—	O	—	—	Bajra,	Moth
2	Jorawarpura	505	—	—	—	O	—	—	Bajra,	Moth
3	Thakariyas	3,274	P	—	—	W,TK	—	—	Bajra,	Moth
4	Chak	1,130	—	—	—	W,TK	—	—	Bajra,	Moth
5	Khardiya	2,351	P	—	—	W,TK	—	—	Bajra,	Moth
6	Singhana	2,570	M	—	—	W(2),TK	PR	PO	Bajra,	Moth
7	Madam	1,941	P	—	—	W	—	—	Bajra	
8	Kalwani	2,152	P	—	—	W	—	—	Bajra	
9	Patan	1,763	P	—	—	W	—	—	Bajra	
10	Ajwa	1,975	P	—	—	W	PR	PO	Bajra,	Moth
11	Bhamasi	550	—	—	—	W	—	—	Bajra,	Moth
12	Norangpura	1,058	P	—	—	W,TK	—	—	Bajra,	Moth
13	Bhawadiya	1,681	P	—	—	W,TK	—	—	Bajra,	Moth
14	Palot	4,488	P	—	—	T,O	—	PO	Bajra,	Moth
15	Tigriya	220	—	—	—	W	—	—	Bajra,	Moth
16	Gardeja Basni	382	—	—	—	TK	—	—	Bajra	
17	Dadu Basni	1,191	P	—	—	W,TK	—	—	Bajra,	Moth
18	Amarpura	2,361	P	—	—	W	KR	—	Bajra	
19	Pathano-ka-Badh	1,399	—	—	—	TK	—	—	Bajra,	Moth
20	Aleechpura	623	—	—	—	W	—	—	Bajra	
21	Chand Basni	1,631	—	—	—	W	—	—	Bajra	
22	Girdharipura	1,073	—	—	—	W	—	—	Bajra	
23	Thanu*	2,675	P	—	—	W(7),TK	KR	—	Bajra,	Moth
24	Deorati*	2,088	P	—	—	W(2),TK	—	—	Bajra,	Moth
25	Ambapa*	1,145	P	—	—	W,TK	KR	PO	Bajra,	Moth
26	Kanwai	2,065	P	—	—	W	—	—	Bajra	
27	Pandorai	2,493	P	—	—	W,TK(2)	—	—	Bajra	
28	Dayalpura	4,188	P	H,D	—	W(2),TK(3)	KR	PO	Bajra,	Moth
29	Mawa	3,844	P	—	—	W(2),TK(2)	—	PO	Bajra	
30	Bardawa	3,250	P	—	—	W(2),TK	KR	PO	Bajra	
31	Ganeshpura	640	P	—	—	W(2),TK	—	—	Bajra	
32	Bemoth	2,454	P	—	—	W,TK(2)	—	—	Bajra	
33	Lalasari	3,512	P	—	—	W,TK(4)	KR	PO	Bajra	
34	Loonod	2,989	P	—	—	W,TK(2)	KR	—	Bajra	
35	Soopka*	3,567	P	—	—	W,TK	KR	—	Bajra,	Moth
36	Sewa*	3,947	P	—	—	TK	—	PO	Bajra,	Moth
37	Cholookhan	2,761	P	—	—	W	KR	PO	Bajra	
38	Mala Basni	1,085	—	—	—	W	—	—	Bajra	
39	Kaytha Basni	483	—	—	—	W	—	—	Bajra	
40	Kheenchiya Basni	1,479	P	—	—	W	—	—	Bajra	

* Temple.

Land use (area under different types of land use in acres)							Nearest Town (Distance in Kilometres)	Code No.
Forest	Irrigated	Unirrigated	Tree Groves and Orchards	Fallow land	Cultivable waste	Area not available for cultivation		
11	12	13	13A	13B	14	15	16	1
—	—	1709(D1709)	—	426	81	54	Didwana (20)	91
—	28(W28)	3513(D3513)	—	663	173	116	Didwana (24)	92
—	2+22(W24)	1564+2(IC2, D1564)	—	456	101	62	Didwana (23)	93
—	—	3854(D3854)	—	1,272	420	122	Didwana (20)	1
—	—	336(D336)	—	107	51	11	Didwana (14)	2
—	—	2433(D2433)	—	471	35	335	Didwana (10)	3
—	—	756(D756)	—	323	—	51	Didwana (15)	4
—	—	1730(D1730)	—	425	142	54	Didwana (15)	5
—	—	1846(D1846)	—	524	—	200	Didwana (12)	6
—	—	1470(D1470)	—	347	65	59	Didwana (10)	7
—	0+2(W2)	1434(D1434)	—	554	107	57	Didwana (9)	8
—	—	1226(D1226)	—	362	85	90	Didwana (9)	9
—	—	1236(D1236)	—	472	—	267	Didwana (9)	10
—	—	336(D336)	—	149	16	19	Didwana (10)	11
—	—	692(D692)	—	251	92	23	Didwana (12)	12
—	0(W1)	1333+1(D1334)	—	260	—	87	Didwana (12)	13
—	—	3280(D3280)	—	849	264	95	Didwana (12)	14
—	—	161(D161)	—	57	—	2	Didwana (12)	15
—	—	264(D264)	—	106	—	12	Didwana (7)	16
—	—	800(D800)	—	284	—	107	Didwana (9)	17
—	—	1747(D1747)	—	455	100	59	Didwana (4)	18
—	—	1072(D1072)	—	255	—	72	Didwana (3)	19
—	2(W2)	484(D484)	—	121	—	16	Didwana (10)	20
—	—	1158(D1158)	—	371	59	43	Didwana (5)	21
—	—	781(D781)	—	225	41	26	Didwana (10)	22
—	—	1954(D1954)	—	531	81	109	Didwana (12)	23
—	—	1500(D1500)	—	463	73	52	Didwana (11)	24
—	—	734(D734)	—	306	70	35	Didwana (15)	25
—	—	1593(D1593)	—	365	47	60	Didwana (16)	26
—	—	1801(D1801)	—	529	113	54	Didwana (25)	27
—	10(W10)	3151+10(D3161)	—	754	149	124	Didwana (16)	28
—	19(W19)	2886+19(D2905)	—	716	105	118	Didwana (22)	29
—	16(W16)	2290+16(D2306)	—	734	126	84	Didwana (16)	30
—	—	554(D554)	—	41	26	19	Didwana (18)	31
—	3(W3)	1841+3(D1844)	—	495	66	49	Didwana (16)	32
—	—	2571(D2571)	—	678	152	111	Didwana (14)	33
—	—	1950(D1950)	—	778	209	52	Didwana (14)	34
—	—	2604(D2604)	—	672	188	103	Didwana (12)	35
—	—	2743(D2743)	—	896	175	133	Didwana (12)	36
—	11+14(W25)	1651(D1651)	—	889	117	93	Didwana (13)	37
—	—	761(D761)	—	279	9	36	Didwana (9)	38
—	—	337(D337)	—	109	8	29	Didwana (9)	39
—	—	998(D988)	—	414	27	40	Didwana (7)	40

TEHSIL : 2 - DIDWANA

Code No.	Name of the Village	Total area (in acres)	Amenities available within the village						Staple food
			Educational	Medical	Power supply	Drinking water	Communications	Post & Telegraph	
1	2	3	4	5	6	7	8	9	10
41	Sekha Basni	1,652	—	—	—	W	PR	—	Bajra
42	Ramsa Bas	2,859	P	—	—	T,W	—	—	Bajra, Moth
43	Baliya	4,252	P	—	—	W(2),TK(3)	PR,T	PO,TL	Bajra, Moth
44	Raisinghpura†	2,307	P	—	—	W,TK	—	—	Bajra, Moth
45	Kaprod	3,170	—	—	—	W,TK	KR	—	Bajra, Moth
46	Koliya‡	10,460	P,H,M	D,FC,HC	E	T,W(5),TK(11)	PR,KR	PT	Bajra, Wheat
47	Chomu	3,384	—	—	—	O	—	—	Bajra, Moth
48	Dhadel	1,848	—	—	—	TK	—	—	Bajra
49	Mamroda	6,417	P	—	—	W	—	PO	Bajra
50	Bhandari	1,881	P	—	—	W	—	—	Bajra
51	Agrot	1,499	—	—	—	W,R	KR,T	—	Bajra
52	Kerap	5,505	P	D	—	W	PR	PO	Bajra
53	Ransisar	3,546	P	—	E	W	PR	PO	Bajra
54	Banthri	2,996	P	—	—	W,TK	PR	—	Bajra, Moth
55	Beechawa	3,311	P	—	—	W,TK	PR	PO	Bajra
56	Sagoo Khurd	1,275	—	—	—	W,TK	—	—	Bajra
57	Sagoo Kalan	2,259	M	—	—	W,TK	KR	PO	Bajra
58	Loroli Kalan	2,923	P	—	—	W	—	—	Bajra
59	Agoonta	5,622	P	—	—	W	—	—	Bajra
60	Burod	3,179	P	—	—	W	—	—	Bajra
61	Kunkhuna	3,589	M	D	E	T,TK(2)	KR,T	PO	Bajra, Wheat
62	Godras	2,626	P	—	—	T,TK(2)	KR	—	Bajra
63	Pyawan	3,392	P	—	—	W,TK	—	—	Bajra
64	Singrawat Khurd	1,674	P	—	—	W	—	—	Bajra, Moth
65	Singrawat Kalan	2,660	P	—	—	W(2),TK	—	—	Bajra, Moth
66	Ladawas*	—	—	—	—	—	—	—	—
67	Khatiya Basni	574	P	—	E	W,TK	—	PO	Bajra
68	Nimbi Khurd	2,566	P	—	E	W	—	PO	Bajra
69	Ninawat	784	—	—	—	W	—	—	Bajra
70	Daulatpura	4,446	P	—	E	T,W,TW(4)	PR	PO	Bajra
71	Paota	1,669	P	—	—	W	PR	—	Bajra
72	Phogri	3,099	P	—	—	W	—	—	Bajra
73	Moriyawat	3,195	P	—	—	W(6)	KR	—	Bajra
74	Khariya	1,922	P	—	—	W(2)	KR	—	Bajra
75	Deendarpura	2,657	P	—	—	W	KR	—	Bajra
76	Banwasa	1,985	P	—	—	W	KR	—	Bajra
77	Payli	2,299	P	—	—	W	—	—	Bajra
78	Shudrasan	4,655	P	HC	—	W	KR	PO	Bajra
79	Kayamsar	1,957	M	—	—	W(2)	—	PO	Bajra
80	Noowa	3,315	P	—	—	W	KR	PO	Bajra
81	Sardarpura Khurd	1,906	P	—	—	W	—	—	Bajra
82	Toliyasar	574	—	—	—	W	—	—	Bajra
83	Beri Kalan	3,569	P	—	—	W(2),TK(6)	—	—	Bajra
84	Jatanpura	954	—	—	—	W	KR	—	Bajra, Moth
85	Beri Khurd	1,763	M	D	—	W	KR	PO	Bajra, Moth

† Shrine of Dayalji Maharaj.

‡ Temple of Mataji.

* Information included in village Ramsa Bas of Code No. 42.

Land use (area under different types of land use in acres)									Code No.
Forest	Irrigated	Unirrigated	Tree Groves and Orchards	Fallow land	Cultivable waste	Area not available for cultivation	Nearest Town (Distance in Kilometres)		
11	12	13	13A	13B	14	15	16		1
—	—	1189(D1189)	—	371	8	84	Didwana	(6)	41
—	—	2047(D2047)	—	604	116	92	Didwana	(5)	42
—	—	2327(D2327)	—	642	111	1172	Didwana	(5)	43
—	—	1500(D1500)	—	363	—	444	Didwana	(8)	44
—	—	2491(D2491)	—	544	63	72	Didwana	(10)	45
—	1(W1)	7374+25(IC24, D7375)	—	2254	—	831	Didwana	(11)	46
—	—	2404(D2404)	—	695	244	41	Didwana	(16)	47
—	—	1244(D1244)	—	384	—	220	Didwana	(30)	48
—	—	5702(D5702)	—	428	—	287	Didwana	(30)	49
—	—	1344(D1344)	—	347	—	190	Didwana	(28)	50
—	—	1034(D1034)	—	352	—	113	Didwana	(25)	51
—	2+18(W20)	3989(D3989)	—	1063	—	451	Didwana	(22)	52
—	0+5(W5)	2335(D2335)	—	841	22	348	Didwana	(24)	53
—	—	1989(D1989)	—	708	224	75	Didwana	(32)	54
—	—	2284(D2284)	—	632	281	114	Didwana	(36)	55
—	—	945(D945)	—	244	56	30	Didwana	(28)	56
—	0+13(W13)	1625(D1625)	—	396	178	60	Didwana	(26)	57
—	0+9(W9)	2112(D2112)	—	612	—	199	Didwana	(26)	58
—	8+8(W16)	4432(D4432)	—	800	—	382	Didwana	(22)	59
—	—	2284(D2284)	—	565	—	330	Didwana	(23)	60
—	25(W25)	2614(D2614)	—	613	4	333	Didwana	(17)	61
—	—	1783(D1783)	—	541	81	221	Didwana	(12)	62
—	45(W45)	2422(D2422)	—	768	25	177	Didwana	(17)	63
1	0+35(W35)	1164+1(D1165)	—	414	—	95	Didwana	(18)	64
—	17+43(W60)	1959(D1959)	—	542	65	77	Didwaua	(13)	65
—	—	—	—	—	—	—	—		66
—	6(W6)	390+6(D396)	—	141	—	37	Didwana	(10)	67
—	0+86(W86)	1826(D1826)	—	495	165	80	Didwana	(9)	68
—	0+6(W6)	592(D592)	—	166	11	15	Didwana	(9)	69
—	0+69(W69)	3497(D3497)	—	796	15	138	Didwana	(9)	70
—	0+10(W10)	1230(D1230)	—	306	51	82	Didwana	(13)	71
—	24+22(W46)	1868(D1868)	—	954	149	104	Didwana	(15)	72
—	10(W10)	2270+3(D2273)	—	683	91	141	Didwana	(17)	73
—	13(W13)	1405(D1405)	—	357	83	64	Didwana	(23)	74
—	34+0(W34)	1911+2(D1913)	—	483	118	111	Didwana	(20)	75
—	13(W13)	1419(D1419)	—	428	65	60	Didwana	(23)	76
—	34+54(W88)	1742(D1742)	—	374	76	73	Didwana	(25)	77
—	30+32(W62)	3619(D3619)	—	619	235	152	Didwana	(25)	78
—	1+17(W18)	1500(D1500)	—	314	86	56	Didwana	(25)	79
—	9+25(W34)	2531(D2531)	—	510	93	172	Didwana	(25)	80
—	6+33(W39)	1468(D1468)	—	257	92	83	Didwana	(25)	81
—	5+10(W15)	421(D421)	—	103	26	19	Didwana	(25)	82
—	58+26(W84)	2536(D2536)	—	768	133	74	Didwana	(23)	83
—	6+14(W20)	666(D666)	—	219	38	25	Didwana	(23)	84
—	0+6(W6)	1336(D1336)	—	272	33	122	Didwana	(22)	85

TEHSIL : 2 - DIDWANA

Code No.	Name of the Village	Total area (in acres)	Amenities available within the village						Staple food
			Educational	Medical	Power supply	Drinking water	Communications	Post & Telegraph	
1	2	3	4	5	6	7	8	9	10
86	Tarpura	1,296	P	—	—	W,TK(4)	KR	—	Bajra, Moth
87	Khakholi	4,607	M	—	—	W(2),TK(5)	KR	PO	Bajra, Moth
88	Keechak	1,742	P	—	E	W,TK(3)	PR	—	Bajra, Barley
89	Chhapri Kalan	1,791	P	—	E	W,TK	PR	—	Bajra, Barley
90	Chhapri Khurd	1,228	M	—	E	W,TK	—	—	Wheat, Bajra
91	Chugni	1,576	P	—	—	W,TK	—	—	Wheat, Bajra
92	Sardarpura Kalan	1,686	P	—	E	W,TK	—	—	Bajra, Barley
93	Nimbi Kalan	1,502	P	—	—	W(2),TK	—	—	Bajra
94	Barangana	3,356	P	—	E	W,TK(2)	—	—	Bajra
95	Khuri Nimbi	1,729	—	—	E	W(2),TK(2)	—	—	Bajra
96	Bakwas	741	—	—	—	W	—	—	Bajra, Moth
97	Kharesh	3,845	P	—	E	W	—	PO	Bajra
98	Saniya	3,689	P	—	E	W	KR	—	Bajra
99	Ruwan	3,954	P	—	E	W,TK	KR,T	—	Bajra
100	Loroli	1,148	—	—	—	W	—	—	Bajra
101	Loroli Khurd	1,704	—	—	—	W	—	—	Bajra
102	Kuroli	2,632	—	—	—	W,TK	—	—	Bajra
103	Dabgaon	3,908	—	—	—	W,TK	PR	—	Bajra
104	Khatu Khurd	11,101	P,M,H	H,D	E	W(6),TK(4),O	PR,KR,T	PO,TO,TL,	Wheat, Bajra
105	Koniyara	990	—	—	—	W,TK	—	— PT	Bajra
106	Indrapura	604	—	—	—	W	—	—	Bajra
107	Pawa	5,114	P	—	—	TK	—	—	Bajra
108	Khuri	2,247	P	—	—	W(3),TK(2)	—	—	Bajra
109	Kodiya	991	—	—	—	W,TK	—	—	Bajra
110	Bhawad	2,719	P	—	—	W,TK	—	—	Bajra
111	Kucheriya	776	—	—	—	W(2),TK(2)	KR	—	Bajra
112	Barabara	3,172	P	—	E	W,TK	KR,T	PO	Bajra
113	Peedwa	5,152	P	—	E	W	KR,T	PO	Bajra
114	Mandookra	3,199	P	—	—	W	KR	—	Bajra, Moth
115	Bagarwaliya	838	—	—	—	W	—	—	Bajra, Moth
116	Kharwaliya	1,939	—	—	—	W	KR	—	Bajra, Moth
117	Kalyanpura	387	—	—	—	W	—	—	Bajra, Moth
118	Taseena	9,859	P(3)	D	—	W(6)	KR	PO	Bajra, Moth
119	Gaonri	2,073	P	—	—	W,TK(3)	—	—	Bajra
120	Dhigariya	936	P	—	—	W,TK(2)	—	—	Bajra
121	Khojas	2,523	P	—	—	W,TK(2)	—	—	Bajra
122	Thebri	3,466	P	—	—	W(2),TK(3)	—	—	Bajra
123	Ajroli	1,425	P	—	—	W,TK	—	—	Bajra
124	Isana Kalan	2,932	P	—	—	W	—	—	Bajra
125	Isana Khurd*	2,365	P	—	—	W,TK	—	—	Bajra
126	Jewaliyawas	1,996	P	—	E	W,TK	KR	—	Bajra
127	Deekawa	2,283	P	—	—	W,TK	—	PO	Bajra
128	Begsar*	3,812	P	—	—	W,TK(2)	—	—	Bajra
129	Akoda	2,664	M	—	—	W	—	PO	Bajra
130	Dheegal	2,102	P	—	—	W	—	—	Bajra

* Temple.

Land use (area under different types of land use in acres)							Nearest Town (Distance in Kilometres)	Code No.
Forest	Irrigated	Unirrigated	Tree Groves and Orchards	Fallow land	Cultivable waste	Area not available for cultivation		
11	12	13	13A	13B	14	15	16	1
—	0+9(W9)	988(D988)	—	227	43	38	Didwana (22)	86
—	0+47(W47)	3307(D3307)	—	910	207	181	Didwana (22)	87
—	14+31(W45)	1213(D1213)	—	329	94	92	Didwana (19)	88
—	50+17(W67)	1289(D1289)	—	365	49	38	Didwana (16)	89
—	12+8(W20)	1004(D1004)	—	116	41	55	Didwana (16)	90
—	5+13(W18)	1124(D1124)	—	332	59	56	Didwana (14)	91
—	4+17(W21)	1277(D1277)	—	237	122	46	Didwana (8)	92
—	26(W26)	1105+19(D1124)	—	297	28	46	Didwana (15)	93
—	78(W78)	2387+43(D2430)	—	696	72	123	Didwana (12)	94
—	46(W46)	1196+25(D1221)	—	392	41	54	Didwana (10)	95
—	0+46(W46)	576(D576)	—	132	—	33	Didwana (17)	96
—	0+57(W57)	2744(D2744)	—	868	15	218	Didwana (20)	97
—	73(W73)	2811(D2811)	—	604	—	201	Didwana (18)	98
—	68(W68)	2985(D2985)	—	601	161	139	Didwana (20)	99
—	—	820(D820)	—	253	—	75	Didwana (28)	100
—	—	1346(D1346)	—	268	—	90	Didwana (28)	101
—	—	2357(D2357)	—	128	—	147	Didwana (30)	102
—	—	2690(D2690)	—	813	327	78	Didwana (38)	103
—	11(W11)	6707(D6707)	—	2,471	141	1,771	Didwana (36)	104
—	6(W6)	613+6(D619)	—	188	—	183	Didwana (25)	105
—	—	394(D394)	—	169	—	41	Didwana (38)	106
—	49(W49)	3350+2(IC15, D3337)	—	1114	408	193	Didwana (38)	107
—	7(W7)	1581+7(D1588)	—	569	—	90	Didwana (38)	108
—	2(W2)	712+2(IC24, D690)	—	207	—	70	Didwana (29)	109
—	—	1893(D1893)	—	709	—	117	Didwana (37)	110
—	6(W6)	460(D460)	—	205	—	105	Didwana (25)	111
—	8(W8)	2106(D2106)	—	824	15	319	Didwana (30)	112
—	40(W40)	4065(D4065)	—	646	6	395	Didwana (23)	113
—	4(W4)	2368(D2368)	—	654	—	177	Didwana (27)	114
—	—	528(D528)	—	279	—	31	Didwana (30)	115
—	0+3(W3	1451(D1451)	—	316	116	56	Didwana (29)	116
—	3(W3)	261(D261)	—	86	—	40	Didwana (26)	117
—	82(W82)	7370(D7370)	—	1,775	—	714	Didwana (26)	118
—	16(W16)	1597(D1597)	—	338	—	122	Didwana (24)	119
—	10(W10)	660(D660)	—	181	11	74	Didwana (22)	120
—	18(W18)	1807(D1807)	—	544	—	154	Didwana (22)	121
—	33(W33)	2493(D2493)	—	585	81	274	Didwana (25)	122
—	20(W20)	968(D968)	—	312	—	125	Didwana (27)	123
—	19+23(W42)	2174(D2174)	—	551	110	78	Didwana (19)	124
—	4(W4)	1603(D1603)	—	616	2	144	Didwana (25)	125
—	99(W99)	1354+94(D1448)	—	443	—	100	Didwana (12)	126
—	83(W83)	1487+64(D1551)	—	602	—	111	Didwana (14)	197
—	30+21(W51)	2635(D2635)	—	922	120	105	Didwana (20)	128
—	43(W43)	1883(D1883)	—	469	226	43	Didwana (23)	129
—	27+6(W33)	1514(D1514)	—	455	56	50	Didwana (23)	130

TEHSIL : 2 - DIDWANA, 3 - JAYAL

Code No.	Name of the Village	Total area (in acres)	Amenities available within the village						Staple food
			Educational	Medical	Power supply	Drinking water	Communications	Post & Telegraph	
1	2	3	4	5	6	7	8	9	10
131	Berwa	3,488	P	—	—	W,TK	—	PO	Bajra
132	Kurli	2,195	P	—	—	W,TK	—	—	Bajra
133	Alakhpura	4,581	P	—	—	W,TK(2)	KR	—	Bajra, Barley
134	Jharod	1,542	P	—	—	W	KR	PO	Maize, Wheat
135	Ladriya*	4,537	M	—	—	T,W(3)	PR,KR	PO	Wheat, Barley
136	Nosar	1,795	P	—	—	W(2)	KR	PO	Bajra, Moth
137	Bhadliya*	4,179	P	D	—	W,T	KR	—	Bajra, Moth
138	Nimbod	4,797	M	D	—	W,TW	PR	PO	Wheat, Barley
139	Raseedpura	2,465	P	—	E	W	PR	—	Wheat, Barley
140	Molasar†	6,010	P,M,H	H,HC,D,FC	E	T,W(4)	PR,KR	PT,TL,PO,TO	Bajra, Barley
141	Dabra	3,348	P	—	E	W,TK(8)	KR	PO	Bajra
142	Baori	3,346	P	—	—	W(2),TK(5)	—	—	Bajra
143	Bansa	6,067	P	—	E	W(3)	KR	—	Wheat, Barley
144	Dhankoli	8,167	P(2),H	MCW,FC	—	T,W(15)	KR	PO	Bajra
145	Asalsar	1,229	P	—	—	W	—	—	Bajra
146	Dausar	2,278	P	—	—	W(3)	KR	PO	Bajra
147	Khanri	2,801	—	—	—	W	KR	—	Bajra
148	Bhadasar	1,729	P	—	—	W	—	—	Bajra
	TEHSIL : 3 - JAYAL								
1	Boseri	5,721	P	—	—	W(2),TK	—	—	Bajra
2	Anwaliyasar	4,136	P	—	—	W,TK(2)	KR	—	Bajra
3	Bagrasar	4,271	P	—	—	W,TK	KR	—	Bajra
4	Jalniyasar	4,195	P	—	—	W,TK	—	—	Bajra
5	Meetha Manjra	3,531	P	—	—	W,TK	KR	—	Bajra
6	Dodoo	5,056	P	—	—	W	—	—	Bajra
7	Kangsiya	3,634	P	—	—	W(2)	—	—	Bajra
8	Talniyau	4,501	P	—	—	T,TK(2)	—	—	Bajra
9	Surpaliya	5,579	P	D	—	W(2),TK(2)	KR	PO	Bajra
10	Nimbora	2,737	—	—	—	W,TK	KR	—	Bajra
11	Akora	3,749	P	—	—	W(2),TK	KR	—	Bajra
12	Kameriya	5,751	P	—	—	W(2),TK	KR	PO	Bajra
13	Janewa East & West	4,820	P	—	—	W	—	—	Bajra
14	Kherat	6,399	P	—	—	W,TK	—	—	Bajra
15	Sedau	1,100	—	—	—	—	—	—	Bajra
16	Nosariya	2,051	—	—	—	W(2),TK	—	—	Bajra
17	Gadriya	2,983	P	—	—	W(2),TK	KR	—	Bajra
18	Burdi	2,043	P	—	—	W,TK	KR	—	Bajra
19	Jhareli	11,175	P	—	—	W(2),TK(3)	KR	PO	Bajra
20	Mundiyau	1,814	P	—	—	W,TK(4)	KR	—	Bajra
21	Khabriyana	4,518	P	—	—	W,TK(4)	KR	—	Bajra
22	Gudha Rohila	3,631	P	—	—	W,TK	PR	PO	Bajra, Moth
23	Gugriyali	5,136	P(2)	—	—	W,TK	KR	—	Bajra, Moth
24	Ramsar	481	P	—	—	W,TK	—	—	Bajra
25	Chawli	2,507	P	—	—	W,TK	—	—	Bajra, Moth

* Cattle Fair annually.

† Fair of Jhoola.

Land use (area under different types of land use in acres)								
Forest	Irrigated	Unirrigated	Tree Groves and Orchards	Fallow land	Cultivable waste	Area not available for cultivation	Nearest Town (Distance in Kilometres)	Code No.
11	12	13	13A	13B	14	15	16	1
—	19+11(W30)	2391(D2391)	—	886	88	101	Didwana (20)	131
—	4+18(W22)	1600(D1600)	—	408	95	88	Didwana (16)	132
—	14+26(W40)	3166(D3166)	—	974	146	281	Didwana (15)	133
—	7+16(W23)	1182(D1182)	—	289	29	35	Didwana (16)	134
—	134(W134)	3248(D3248)	—	1,089	39	161	Kuchamancity (29)	135
—	21(W21)	1196(D1196)	—	540	14	45	Kuchamancity (16)	136
—	62(W62)	2807(D2807)	—	1,162	77	133	Kuchamancity (16)	137
—	456+31(W487)	3133(D3133)	—	877	175	156	Kuchamancity (14)	138
—	36(W36)	1928(D1928)	—	356	82	63	Didwana (25)	139
184	70+28(W98)	3746(D3746)	—	1,414	354	242	Didwana (20)	140
—	37+63(W100)	2426(D2426)	—	589	186	110	Didwana (24)	141
—	14+76(W90)	2460(D2460)	—	609	171	92	Didwana (24)	142
—	207(W207)	4128(D4128)	—	1,378	225	129	Kuchamancity (15)	143
—	221(W221)	5726+221(D5947)	—	1,707	223	290	Didwana (24)	144
—	38(W38)	835+38(D873)	—	219	93	44	Didwana (25)	145
—	41(W41)	1738+42(D1780)	—	370	58	71	Didwana (32)	146
—	45(W45)	2216+28(D2244)	—	402	60	78	Didwana (32)	147
—	7(W7)	1390+7(D1397)	—	251	37	44	Didwana (32)	148
—	—	4481(D4481)	—	1,113	77	50	Nagaur (35)	1
—	—	3049(D3049)	—	933	53	101	Nagaur (31)	2
—	—	2990(D2990)	—	1,100	111	70	Nagaur (34)	3
—	—	3047(D3047)	—	982	80	86	Nagaur (32)	4
—	—	2488(D2488)	—	953	17	73	Nagaur (39)	5
—	—	3318(D3318)	1	1,379	285	73	Nagaur (38)	6
—	—	2451(D2451)	—	1,108	20	55	Nagaur (39)	7
—	—	4012(D4012)	—	207	154	128	Nagaur (47)	8
—	—	4003(D4003)	—	1,178	228	170	Nagaur (47)	9
—	—	2146(D2146)	—	524	9	58	Nagaur (42)	10
—	—	2656(D2656)	—	975	25	93	Nagaur (41)	11
—	—	4442(D4442)	—	961	227	121	Nagaur (35)	12
—	—	3540(D3540)	—	1,162	14	104	Nagaur (30)	13
—	—	4640(D4640)	—	1,215	368	176	Nagaur (33)	14
—	—	843(D843)	—	249	—	8	Nagaur (33)	15
—	—	1303(D1303)	—	665	48	35	Nagaur (30)	16
—	—	2041(D2041)	—	829	26	87	Nagaur (33)	17
—	—	1481(D1481)	—	409	71	82	Nagaur (30)	18
—	—	7852(D7852)	—	2,697	315	311	Nagaur (36)	19
—	—	1155(D1155)	—	465	128	66	Nagaur (33)	20
—	—	3476(D3476)	—	799	121	122	Nagaur (42)	21
—	—	2706(D2706)	—	749	112	64	Nagaur (39)	22
—	—	3219(D3219)	—	1,342	415	160	Nagaur (39)	23
—	—	163(D163)	—	34	244	40	Nagaur (30)	24
—	—	1738(D1738)	—	453	227	89	Nagaur (30)	25

TEHSIL : 3 - JAYAL

Code No.	Name of the Village	Total area (in acres)	Amenities available within the village						Staple food
			Educational	Medical	Power supply	Drinking water	Communications	Post & Telegraph	
1	2	3	4	5	6	7	8	9	10
26	Khara Manjra	1,368	—	—	—	W,TK	—	—	Bajra
27	Tanwara	5,756	P	—	—	W(2),TK	—	—	Bajra
28	Chhapra	10,596	P	—	—	W(3),TK	KR	PO	Bajra
29	Ewad	6,146	P	—	—	W,TK	—	—	Bajra
30	Khera Heerawas	2,243	—	—	—	W	—	—	Bajra
31	Deh	20,257	P,M	H,D,FC	—	P,W(2),TK(3)	KR	PO	Bajra
32	Somda*	8,039	P,M	—	—	W,TK	KR	PO	Bajra
33	Soneli	6,026	P	—	—	W,TK(2)	KR	—	Bajra
34	Piriyara	1,716	—	—	—	W,TK	KR	—	Bajra, Moth
35	Manglod	7,271	P	—	—	W(2)	KR	PO	Bajra, Moth
36	Dhanni	4,093	—	—	—	—	—	—	Bajra
37	Dhatiyad	2,998	P	—	—	W(2),TK(2)	—	—	Bajra
38	Ajabpura	1,532	—	—	—	—	—	—	Bajra
39	Chawad	1,765	—	—	—	W,TK	—	—	Bajra, Moth
40	Rotoo	4,460	P	—	—	W,TK	KR	—	Bajra
41	Dugoli	16,363	P	—	—	W,TK	—	PO	Bajra
42	Gorau	8,300	P	D	—	W,TK	—	—	Bajra
43	Khari Jodha	3,693	P	—	—	W,TK	—	—	Bajra
44	Arsinga	3,045	P	—	—	W,TK	—	—	Bajra, Jowar
45	Jocheena	1,951	P	—	—	W,TK	—	PO	Bajra, Jowar
46	Nokha Jodha	2,819	P	—	—	W,TK	—	—	Bajra, Jowar
47	Kheenyala	10,719	P,M	D	—	W(3),TK	KR	PO	Bajra
48	Rajod	6,153	P	—	—	W(2),TK	—	—	Bajra
48	Dugastau	8,631	P	—	—	W,TK(2)	KR	PO	Bajra
50	Merwas	1,544	P	—	—	W	—	—	Bajra, Moth
51	Goth	2,658	P	—	—	W,TK	KR	—	Bajra, Moth
52	Suwadiya	2,871	P	—	—	W,TK	—	—	Bajra, Jowar
53	Ratanga	7,978	P	—	—	W,TK(2)	KR	PO	Bajra
54	Khanpura Manjra	1,047	—	—	—	TK	—	—	Bajra, Jowar
55	Bugarda	3,368	P	—	—	W,TK	PR,KR	PO	Bajra, Moth
56	Khanwar	3,299	P	—	—	W,TK	—	—	Bajra
57	Rol Kajiyan†	9,805	P,M(2)	H,D	—	W(3),TK(7)	PR,KR	PO,TL	Bajra, Moth
58	Kherwar	2,737	P	—	—	W,TK	—	—	Bajra, Moth
59	Didiya Kalan	4,429	P	—	—	W,TK	KR	PO	Bajra, Moth
60	Didiya Khurd	3,068	P	—	—	W,TK	—	—	Bajra, Moth
61	Chhawata Khurd	2,476	P	—	—	TK,W	KR,PR	—	Bajra, Jowar
62	Tangla	2,973	P	—	—	TK,W	KR,PR	—	Bajra, Jowar
63	Rooniya	2,863	—	—	—	TK	KR,PR	—	Bajra, Jowar
64	Phardod	11,770	P	D	—	W(2),TK(2)	PR	PO	Bajra
65	Dharana	6,404	P	—	—	W,TK(2)	PR	—	Bajra
66	Jhalalar	2,170	P	—	—	W,TK	—	—	Bajra
67	Kusiya	2,049	—	—	—	W,TK(2)	—	—	Bajra
68	Bodind Khurd	1,782	P	—	—	TK	KR	—	Bajra
69	Bodind Kalan	1,780	—	—	—	W,TK(2)	—	—	Bajra
70	Jayal	19,948	P(2),H	H,D(2)	—	T(2),W(6),TK(3),O	KR	PO,TO,PT,TL	Bajra, Moth

* Shrine of Bherunji.

† Temples of Charbhujaji and Rangnathji; Fair at Dargah annually.

Land use (area under different types of land use in acres)								
Forest	Irrigated	Unirrigated	Tree Groves and Orchards	Fallow land	Cultivable waste	Area not available for cultivation	Nearest Town (Distance in Kilometres)	Code No.
11	12	13	13A	13B	14	15	16	1
—	—	854(D854)	—	380	65	69	Nagaur (45)	26
—	—	4531(D4531)	—	937	167	121	Nagaur (39)	27
—	—	7466(D7466)	—	2,690	185	255	Nagaur (30)	28
—	—	4856(D4856)	—	1,023	184	83	Nagaur (20)	29
—	—	1545(D1545)	—	575	88	35	Nagaur (30)	30
—	2(W2)	12391(IC142, D12249)	—	4,378	503	2,983	Nagaur (21)	31
191	—	5259(D5259)	—	527	1,762	300	Nagaur (27)	32
—	—	4298(D4298)	—	946	582	200	Nagaur (34)	33
—	—	1235(D1235)	—	231	151	99	Nagaur (39)	34
—	—	5098(D5098)	—	1,350	502	321	Nagaur (39)	35
—	—	3417(D3417)	—	555	7	114	Nagaur (36)	36
—	—	2199(D2199)	—	701	7	91	Nagaur (40)	37
—	—	1223(D1223)	—	292	—	17	Nagaur (35)	38
—	—	1278(D1278)	—	354	74	59	Nagaur (30)	39
—	—	3318(D3318)	—	718	297	127	Nagaur (40)	40
—	—	11441(D11441)	—	3,916	690	316	Ladnu (42)	41
—	—	5998(D5998)	—	1,703	460	139	Ladnu (30)	42
—	—	2639(D2639)	—	693	336	25	Ladnu (32)	43
—	10(W10)	2230(TK10, D2240)	—	570	173	62	Didwana (33)	44
—	—	1647(D1647)	—	93	133	78	Didwana (39)	45
—	—	1380(D1380)	—	805	117	517	Didwana (39)	46
—	6(W6)	7626(D7626)	—	1,703	392	992	Nagaur (72)	47
—	—	3806(D3806)	—	1,479	629	239	Nagaur (40)	48
—	—	4670(D4670)	—	1,172	712	277	Nagaur (39)	49
—	—	1103(D1103)	—	224	144	73	Nagaur (39)	50
—	—	1608(D1608)	—	299	653	98	Nagaur (39)	51
—	—	2012(D2012)	—	275	421	163	Nagaur (33)	52
—	—	4919(D4919)	—	432	797	1,830	Nagaur (53)	53
—	—	792(D792)	—	81	147	27	Nagaur (36)	54
—	—	2635(D2635)	—	242	298	193	Nagaur (30)	55
—	—	1915(D1915)	—	132	460	792	Nagaur (30)	56
—	11(W11)	5074(D5074)	—	585	399	3,736	Nagaur (21)	57
—	—	982(D982)	—	172	678	905	Nagaur (53)	58
—	—	2336(D2336)	—	377	581	1,135	Nagaur (30)	59
—	1+19(W20)	2259(IC35, D2224)	—	143	329	336	Nagaur (23)	60
—	—	2078(D2078)	—	193	120	85	Nagaur (30)	61
—	—	2013(D2013)	—	606	220	134	Nagaur (24)	62
—	—	2181(D2181)	—	385	232	65	Nagaur (30)	63
—	58(W58)	9234+55(D9289)	—	1,458	718	302	Nagaur (39)	64
—	17(W17)	4496(D4496)	—	1,461	249	181	Nagaur (39)	65
—	—	2031(D2031)	—	—	97	42	Nagaur (39)	66
—	—	1476(D1476)	—	474	—	99	Nagaur (39)	67
—	—	1144(D1144)	—	510	82	46	Nagaur (39)	68
—	—	1179(D1179)	—	430	139	32	Nagaur (33)	69
—	7+15(W22)	12270(D12270)	—	3,200	908	3,563	Nagaur (52)	70

TEHSIL : 3 - JAYAL

Code No.	Name of the Village	Total area (in acres)	Amenities available within the village						Staple food
			Educational	Medical	Power supply	Drinking water	Communications	Post & Telegraph	
1	2	3	4	5	6	7	8	9	10
71	Jakhan	898	P	—	—	W,TK	—	—	Bajra, Jowar
72	Kathoti	12,854	M	H	—	W(2),TK(2)	PR,KR	PO	Bajra
73	Jani	2,150	P	—	—	W,TK(2)	—	—	Bajra
74	Ambali	1,544	—	—	—	W,TK	KR	—	Bajra
75	Firozpura	1,687	P	—	—	W	KR	—	Bajra
76	Danta	747	—	—	—	O	—	—	Bajra
77	Barnel	6,791	P	—	—	W,TK	—	—	Bajra
78	Bhiniyad	1,133	—	—	—	W,TK	KR	—	Bajra
79	Bhiniyad Chak I	98	—	—	—	—	KR	—	Bajra
80	Nooriyas	587	—	—	—	W,TK	KR	—	Bajra
81	Bhiniyad Chak II	152	—	—	—	—	KR	—	Bajra
82	Kasari	1,081	P	—	—	W(2),TK(2)	KR	—	Bajra
83	Chhajoli	4,206	P	—	—	W,TK(2)	KR	PO	Bajra
84	Uchaira	4,152	P	—	—	W,TK(2)	KR	—	Bajra
85	Sandeela	5,603	P	—	—	W(2),TK(2)	KR	—	Bajra, Jowar
86	Tarnau	7,214	P,M	D	—	W(2),TK(2)	PR,KR	PO	Bajra, Wheat
87	Deroli	1,625	—	—	—	W,TK	—	—	Bajra
88	Deiri†	4,740	P	—	—	W,TK	KR	PO	Bajra
89	Matasukh	4,434	P	—	—	W,TK(2)	—	—	Bajra
90	Igyar	3,998	P	—	—	W,TK	KR	—	Bajra
91	Tangli	950	—	—	—	W,TK	—	—	Bajra, Jowar
92	Chhawata Kalan	2,430	P	—	—	W,TK	—	—	Bajra, Jowar
93	Arbar	4,573	P	—	—	W,TK(2),TW	KR	PO	Bajra
94	Borwa	7,684	P	—	—	W,TK(4)	KR	PO	Bajra, Moth
95	Naradhna	5,440	P	—	—	W,TK	KR	—	Bajra, Jowar
96	Gotardi	1,288	—	—	—	W,TK(2)	PR,KR	—	Bajra, Moth
97	Jhujhala	1,020	P	—	E	W,TK	PR,KR	—	Bajra, Moth
98	Pateli	1,411	—	—	—	W	KR	—	Bajra, Moth
99	Khera Narnoliya	1,214	—	—	—	TK(2)	PR,KR	—	Bajra, Moth
100	Roopathal	4,551	P	—	—	W,TK(2)	—	—	Bajra, Moth
101	Loonsara	9,182	P	—	—	W,TK	KR	PO	Bajra
102	Bhaola	4,287	P	—	—	W(2),TK(2)	KR	—	Bajra, Moth
103	Kalvi	2,926	—	—	—	W,TK(2)	—	—	Bajra, Moth
104	Geloli	5,197	P	—	—	W(2),TK(2)	KR	—	Bajra, Moth
105	Kasnau	3,549	P	—	—	W(2),TK(2)	KR	PO	Bajra
106	Mundi	3,460	P	—	—	W(2),TK	—	—	Bajra
107	Barsoona	2,051	P	—	—	W,TK	—	—	Bajra
108	Silariya	2,757	P	—	—	W,TK	KR	—	Bajra, Wheat
109	Rohina	6,100	P	—	—	W(2),TK(2)	KR	PO	Bajra
110	Dotina	3,744	P(2)	—	—	W(2)	KR	—	Wheat, Bajra
111	Ubasi	4,141	—	—	—	W(2),TK(2)	KR	PO	Wheat, Bajra
112	Peendiya	5,422	P(2)	—	—	W(3),TK(2)	KR	—	Wheat, Bajra
113	Tatarva	374	—	—	—	TK	KR	—	Wheat, Bajra
114	Tatarvi	284	—	—	—	W,TK	KR	—	Wheat, Bajra
115	Khatoo Kalan	17,628	P(3),M	—	E	W(8),TK(5)	PR,KR,T	PO,TL	Wheat, Bajra

† Shrine of Bherunji.

Land use (area under different types of land use in acres)							Nearest Town (Distance in Kilometres)	Code No.
Forest	Irrigated	Unirrigated	Tree Groves and Orchards	Fallow land	Cultivable waste	Area not available for cultivation		
11	12	13	13A	13B	14	15	16	1
—	—	616(D616)	—	153	99	30	Didwana (42)	71
—	5W(5)	6667(D6667)	—	2,674	1,217	2,296	Didwana (34)	72
—	—	1272(D1272)	—	503	318	57	Didwana (42)	73
—	—	445(D445)	—	114	871	114	Didwana (43)	74
—	—	1188(D1188)	—	312	—	187	Didwana (42)	75
—	—	442(D442)	—	88	121	96	Didwana (43)	76
—	—	3429(D3429)	—	652	—	2,710	Didwana (41)	77
—	—	848(D848)	—	214	28	43	Nagaur (54)	78
—	—	75(D75)	—	21	—	2	Didwana (45)	79
—	—	454(D454)	—	78	37	18	Nagaur (54)	80
—	—	127(D127)	—	22	—	3	Nagaur (54)	81
—	—	723(D723)	—	229	95	34	Nagaur (54)	82
—	—	2723(D2723)	—	726	574	183	Nagaur (52)	83
—	—	3143(D3143)	—	456	442	111	Nagaur (53)	84
—	—	4113(D4113)	—	757	535	198	Nagaur (39)	85
—	64(W64)	5183(D5183)	—	808	835	388	Nagaur (44)	86
—	—	1287(D1287)	—	260	44	34	Nagaur (40)	87
—	61(W61)	3188(D3188)	—	805	621	126	Nagaur (40)	88
—	73(W73)	3530(D3530)	—	506	262	136	Nagaur (33)	89
—	12+59(W71)	3335(D3335)	—	444	65	142	Nagaur (30)	90
—	—	716(D716)	—	146	43	45	Nagaur (36)	91
—	—	1946(D1946)	—	169	229	86	Nagaur (33)	92
—	66+178(W244)	4231(D4231)	—	—	162	114	Nagaur (30)	93
—	4(W4)	5929(D5929)	—	869	636	246	Nagaur (30)	94
—	—	3683(D3683)	—	654	632	471	Nagaur (24)	95
—	—	1021(D1021)	—	109	98	60	Nagaur (24)	96
—	—	713(D713)	—	34	157	116	Nagaur (24)	97
—	—	1222(D1222)	—	103	36	50	Nagaur (24)	98
—	—	1051(D1051)	—	58	38	67	Nagaur (33)	99
—	20(W20)	3716(D3716)	—	389	267	159	Nagaur (24)	100
—	—	3639(D3639)	—	959	—	584	Nagaur (39)	101
—	2(W2)	3385(D3385)	—	660	73	169	Nagaur (39)	102
—	6(W6)	2335(D2335)	—	365	135	91	Nagaur (33)	103
—	2(W2)	4136(D4136)	—	652	277	132	Nagaur (42)	104
—	—	2873(D2873)	—	463	95	118	Nagaur (33)	105
—	16(W16)	2738(D2783)	—	561	65	96	Nagaur (39)	106
—	5(W5)	1588(D1588)	—	293	94	76	Nagaur (40)	107
—	4(W4)	1960(D1960)	—	548	156	93	Nagaur (36)	108
—	2+1(W3)	4770(D4770)	—	847	292	189	Nagaur (39)	109
—	3(W3)	2587(D2587)	—	643	338	176	Nagaur (39)	110
—	2(W2)	2887(D2887)	—	569	561	124	Nagaur (42)	111
—	—	4017(D4017)	—	953	294	158	Nagaur (42)	112
—	—	275(D275)	—	89	7	3	Didwana (52)	113
—	—	230(D230)	—	43	—	11	Didwana (54)	114
—	—	12385(D12385)	—	3,169	1,374	700	Didwana (50)	115

TEHSIL : 4 - NAGAUR

Code No.	Name of the Village	Total area (in acres)	Amenities available within the village						Staple food	
			Educational	Medical	Power supply	Drinking water	Communications	Post & Telegraph		
1	2	3	4	5	6	7	8	9	10	
1	Bhojas	15,664	P	—	—	W,TK(2)	KR	—	Bajra,	Moth
2	Tantwas	11,024	P	—	—	W,TK	KR	—	Bajra,	Moth
3	Karoon	55,033	P(3)	—	—	W(8),TK(10)	PR	PO	Bajra,	Moth
4	Dantina	10,301	P	—	—	W(2),TK(3)	KR	—	Bajra,	Moth
5	Deu	11,249	P	HC,FC	—	W(5),TK(5)	KR	—	Bajra,	Moth
6	Bamniyala	3,082	P	—	—	W	—	—	Bajra,	Moth
7	Panchori	17,143	P	MCW,D	—	W(4),TK(3),O	PR	PO	Bajra,	Moth
8	Satika Khurd	2,798	—	—	—	W(2),TK(2)	KR	—	Bajra,	Moth
9	Khatora	5,863	P	—	—	W(2),TK(2)	KR	—	Bajra,	Moth
10	Satika Kalan	4,027	P	—	—	W,TK(2)	KR	—	Bajra,	Moth
11	Birloka	17,640	P(2)	—	—	W(4),TK(7)	KR	PO	Bajra,	Moth
12	Isharnawada	3,100	P	—	—	W(2),TK	KR	—	Bajra,	Moth
13	Pochla Siddha	24,681	P(2),M	D	—	W(11),TK(7)	KR	PO	Bajra,	Moth
14	Acheena	14,957	P	—	—	W(2),TK(6)	—	—	Moth,	Jowar
15	Madpura	17,370	P(3)	—	—	W(4),TK(8)	PR,KR	PO	Bajra,	Moth
16	Nimbola	3,912	P	—	—	W,TK	PR	—	Bajra,	Moth
17	Bhundel	10,146	P	D	—	W(4)	—	PO	Bajra,	Moth
18	Nenau	4,340	—	—	—	W,TK	KR	—	Bajra,	Moth
19	Galni	3,009	P	—	—	TK	—	—	Bajra,	Moth
20	Guda Bhagwandass	20,365	P(2)	HC	—	W(3),TK(5)	PR,KR	PO	Bajra,	Moth
21	Derwa	3,212	—	—	—	W(2),TK	—	—	Bajra,	Moth
22	Thalajoo	3,102	P	—	—	W(2),TK	—	—	Bajra,	Moth
23	Kalri	4,913	P	—	—	W(3),TK(2)	KR	—	Bajra,	Moth
24	Alay	23,799	P(3),H	D	—	W(4),TK(4)	PR,KR,T	PO	Bajra,	Moth
25	Jakhaniya	3,336	P	—	—	W,TK	—	—	Bajra,	Moth
26	Khariya	1,424	P	—	—	W	KR	—	Bajra,	Moth
27	Shree Balaji	9,057	P,M	H,D	E	TW	PR,KR,T	PO	Bajra,	Moth
28	Bunkar Masota	6,711	P	—	—	W(2)	—	—	Bajra,	Moth
29	Chheelo	6,805	P	—	—	W(3),TK(2)	KR	PO	Bajra,	Moth
30	Sewri	5,673	P	—	—	W(2),TK(2)	KR	—	Bajra,	Moth
31	Peepasar	8,500	P	—	—	W,TK(3)	KR	—	Bajra,	Moth
32	Beeramsar	2,569	—	—	—	W(2),TK	—	—	Bajra,	Moth
33	Ladiya	2,740	P	—	—	W(2),TK	—	—	Bajra,	Moth
34	Ajasar	1,862	—	—	—	W,TK	—	—	Bajra,	Moth
35	Shyamsar	5,344	P	—	—	W(3),TK(4)	KR	—	Bajra,	Moth
36	Jhorda	2,497	P	—	—	W,TK	KR	—	Bajra,	Moth
37	Chau	8,487	P	—	—	W(6),TK(4)	KR	PO	Bajra,	Moth
38	Gorera	6,789	P	—	—	W(2),TK(3)	KR	—	Bajra,	Moth
39	Rohina	10,073	P	D	—	W(5),TK(7)	KR	PO	Bajra,	Moth
40	Ghodaran	3,393	P	—	—	W(2),TK	KR	—	Bajra,	Moth
41	Mundasar	3,968	P	—	—	W,TK	—	—	Bajra,	Moth
42	Satheran	14,079	—	—	—	W(2),TK(3),O(300)	KR	PO	Bajra	
43	Utwaliya	9,446	P	—	—	W,TK(2)	KR	PO	Bajra,	Moth
44	Makori	6,671	P(2)	—	—	W,TK(2)	—	—	Bajra,	Moth
45	Bhadwasi*	3,413	P	—	—	W,O(3)	PR,KR	PO	Bajra,	Moth

* Fair of Keshariya Kanwarji, annually on Bhadra Sudi 9.

Land use (area under different types of land use in acres)								
Forest	Irrigated	Unirrigated	Tree Groves and Orchards	Fallow land	Cultivable waste	Area not available for cultivation	Nearest Town (Distance in Kilometres)	Code No.
11	12	13	13A	13B	14	15	16	1
—	—	9131(D9131)	—	4,221	1,398	914	Nagaur (72)	1
—	—	6183(D6183)	—	2,164	1,997	680	Nagaur (72)	2
—	—	26821(D26821)	—	22,550	1,280	4,382	Nagaur (72)	3
—	—	4115(D4115)	—	3,971	836	1,379	Nagaur (54)	4
—	—	5209(D5209)	—	4,497	736	807	Nagaur (52)	5
—	—	1434(D1434)	—	375	1,089	184	Nagaur (58)	6
—	—	7100(D7100)	—	6,379	3,216	448	Nagaur (60)	7
—	—	1388(D1388)	—	1,037	338	35	Nagaur (73)	8
—	—	3229(D3229)	—	1,809	752	73	Nagaur (75)	9
—	—	1632(D1632)	—	1,331	1,012	52	Nagaur (70)	10
—	—	8094(D8094)	—	7,504	616	1,426	Nagaur (65)	11
—	—	1579(D1579)	—	1,119	329	73	Nagaur (85)	12
—	—	11765(D11765)	—	8,777	3,907	232	Nagaur (53)	13
—	—	6173(D6173)	—	6,997	1,394	393	Nagaur (61)	14
—	—	7488(D7488)	—	7,247	—	2,635	Nagaur (45)	15
—	—	2000(D2000)	—	1,657	46	209	Nagaur (40)	16
—	—	5724(D5724)	—	3,570	68	784	Nagaur (40)	17
—	—	2079(D2079)	—	1,832	96	333	Nagaur (40)	18
—	—	1886(D1886)	—	882	178	63	Nagaur (40)	19
—	—	12094(D12094)	—	6,570	1,341	360	Nagaur (30)	20
—	—	1615(D1615)	—	1,404	142	51	Nagaur (32)	21
—	—	1776(D1776)	—	1,026	240	60	Nagaur (30)	22
—	—	2256(D2256)	—	2,169	293	195	Nagaur (33)	23
—	—	14494(D14494)	—	8,102	380	823	Nagaur (23)	24
—	—	1566(D1566)	—	1,557	151	62	Nagaur (35)	25
—	—	750(D750)	—	461	176	37	Nokhamandi (15)	26
—	—	5737(D5737)	—	2,241	598	481	Nokhamandi (15)	27
—	—	3700(D3700)	—	2,703	176	132	Nagaur (35)	28
—	—	3991(D3991)	—	2,139	516	159	Nagaur (40)	29
—	—	3821(D3821)	—	1,618	135	99	Nagaur (45)	30
—	—	4819(D4819)	—	3,472	120	89	Nokhamandi (16)	31
—	—	1623(D1623)	—	870	25	51	Nagaur (54)	32
—	—	1738(D1738)	—	899	33	70	Nagaur (55)	33
—	—	1247(D1247)	—	583	—	32	Nagaur (55)	34
—	—	3372(D3372)	—	1,723	90	159	Nagaur (55)	35
—	—	1815(D1815)	—	600	40	42	Nagaur (25)	36
—	—	5318(D5318)	—	2,701	284	186	Nagaur (24)	37
—	—	4460(D4460)	—	2,134	96	99	Nagaur (53)	38
—	—	6222(D6222)	—	3,463	208	180	Nagaur (45)	39
—	—	2429(D2429)	—	814	68	82	Nagaur (40)	40
—	—	2629(D2629)	—	1,072	190	72	Nagaur (34)	41
—	—	9733(D9733)	—	3,610	405	331	Nagaur (35)	42
—	—	6522(D6522)	—	2,057	491	376	Nagaur (32)	43
—	—	4267(D4267)	—	1,918	348	143	Nagaur (23)	44
—	—	2816(D2816)	—	373	75	149	Nagaur (17)	45

TEHSIL : 4 - NAGAUR

Code No.	Name of the Village	Total area (in acres)	Amenities available within the village						Staple food
			Educational	Medical	Power supply	Drinking water	Communications	Post & Telegraph	
1	2	3	4	5	6	7	8	9	10
46	Balwa	5,659	P(2)	—	—	W,TK(2)	—	—	Bajra, Moth
47	Gogolao	5,692	M	D	—	W(3),TK(2)	PR	PO	Bajra, Moth
48	Badani	4,900	P	—	—	W,TK	PR,KR	—	Bajra, Moth
49	Seegar	14,266	P(2)	—	—	W(2),TK(5)	PR	PO	Bajra, Moth
50	Sukhwasi	2,390	P	D	—	W,TK	PR	—	Bajra, Moth
51	Khari Karamsota	6,740	P	—	—	W(2),TK(2)	—	—	Bajra, Moth
52	Raidhanu	8,795	P	—	—	W,TK(2)	KR	—	Bajra, Moth
53	Nandwani	5,264	P	—	—	W,TK(2)	KR	—	Bajra, Moth
54	Potliya Majra	5,829	P	—	—	W,TK(2)	KR	—	Bajra, Moth
55	Godhan	2,506	P	—	—	W,TK	KR	—	Bajra, Moth
56	Chawandiya	5,052	P	—	—	W(2),TK(3)	—	do	Bajra, Moth
57	Bher	11,262	P	—	—	W(2),TK(3)	KR	PO	Bajra, Moth
58	Berathal Kalan	5,763	P	—	—	W(2),TK(2)	KR	PO	Bajra, Moth
59	Berathal Khurd	4,728	—	—	—	W,TK	KR	—	Bajra, Moth
60	Maheshpura	2,430	P	—	—	W,TK	—	—	Bajra, Moth
61	Katiya	12,882	P(2)	—	—	W(2),TK(4)	KR	do	Bajra, Moth
62	Narwa Kalan	5,809	P	—	—	W,TK	KR	—	Bajra, Moth
63	Narwa Khurd	3,588	—	—	—	W,TK	KR	—	Bajra, Moth
64	Akhawas	1,993	—	—	—	W,TK	—	—	Bajra, Moth
65	Loonawas	1,503	—	—	—	TK	—	—	Bajra, Moth
66	Kurchhi	14,201	P	—	—	W(3),TK(4)	KR	PO	Bajra, Moth
67	Barbata	1,247	P	—	—	W,TK	—	—	Bajra, Moth
68	Khundala*	5,560	P	—	—	W(2),TK	—	—	Bajra, Moth
69	Nagri	7,681	P	—	—	W(2),TK(3)	—	do	Bajra, Jowar
70	Lalawas	4,067	P	—	—	W(3),TK(5)	PR	—	Bajra, Jowar
71	Kheenwsar	14,218	P,H	H,D,FC	—	W(6),TK(5)	PR,KR	PO,TL	Bajra, Jowar
72	Gudiya	2,319	—	—	—	W,TK	PR,KR	—	Bajra, Jowar
73	Akala Hameerana	11,285	P(2)	—	—	W(2),TK(2)	KR	do	Bajra, Moth
74	Tankla	8,560	P(2)	—	—	W,TK(2)	PR,KR	PO	Bajra, Jowar
75	Dheengsara	4,771	P(2)	—	—	W(2),TK	KR	—	Bajra, Moth
76	Boodhi	3,537	P	—	—	W,TK	KR	—	Bajra, Jowar
77	Chatra Majra	2,323	P	—	—	W,TK(2)	KR	—	Bajra, Moth
78	Baswani†	3,538	—	—	—	W,TK	KR	—	Bajra, Jowar
79	Kumari‡	4,597	P,M	—	—	W(3),TK(5)	KR	PO	Bajra, Moth
80	Joshiyad	2,570	P	—	—	W,TK	—	—	Bajra, Jowar
81	Lunda	2,584	—	—	—	W(3),TK(2)	—	—	Bajra, Moth
82	Bhawad	2,748	—	—	—	W(3),TK	—	—	Bajra, Moth
83	Indas	4,034	P	—	—	W(2),TK	—	—	Bajra, Moth
84	Basni	4,451	P,H,M	H,MCW,HC,D	—	T,W(8)TK(3),TW	PR,KR	PO,TO,PT,	Bajra, Moth
85	Dukosi	2,012	P	—	—	W(2),TK	PR	— TL	Bajra, Moth
86	Bhanasar**	587	P	H	—	W(2)	PR	TL	Bajra, Moth
87	Basni Gahlota	386	—	—	—	W	—	—	Bajra, Moth
88	Basni Gandila	583	—	—	—	TK	—	—	Bajra, Moth
89	Saleu	944	P	—	—	W,TK	—	—	Bajra, Moth
90	Nakas	508	—	—	—	W(3)	KR	—	Bajra, Moth

* Temple of Mataji.

† Fair Baba Ramdeoji on Bhadra Sudi 11.

‡ Cattle Fair annually in September.

** Cattle Fair on Magh Sudi 10.

Land use (area under different types of land use in acres)								
Forest	Irrigated	Unirrigated	Tree Groves and Orchards	Fallow land	Cultivable waste	Area not available for cultivation	Nearest Town (Distance in Kilometres)	Code No.
11	12	13	13A	13B	14	15	16	1
—	—	3858(D3858)	—	1,556	140	105	Nagaur (30)	46
—	—	3073(D3073)	—	2,057	322	240	Nagaur (9)	47
—	—	3199(D3199)	—	1,438	157	106	Nagaur (9)	48
—	—	8746(D8746)	—	4,425	847	248	Nagaur (14)	49
—	—	1616(D1616)	—	524	190	60	Nagaur (22)	50
—	—	2565(D2565)	—	3,300	544	331	Nagaur (13)	51
—	—	5471(D5471)	—	1,848	1,208	268	Nagaur (21)	52
—	—	3351(D3351)	—	820	913	180	Nagaur (21)	53
—	—	2849(D2849)	—	2,012	827	141	Nagaur (29)	54
—	—	1055(D1055)	—	1,175	228	48	Nagaur (29)	55
—	—	2516(D2516)	—	1,752	176	608	Nagaur (38)	56
—	—	5228(D5228)	—	5,179	652	203	Nagaur (30)	57
—	—	3037(D3037)	—	1,950	241	535	Nagaur (30)	58
—	—	2660(D2660)	—	1,845	117	106	Nagaur (55)	59
—	—	1626(D1626)	—	612	156	36	Nagaur (45)	60
—	—	6292(D6292)	—	3,452	2,776	362	Nagaur (48)	61
—	—	3228(D3228)	—	1,831	588	162	Nagaur (50)	62
—	—	2085(D2085)	—	986	434	83	Nagaur (50)	63
—	—	822(D822)	—	435	343	393	Nagaur (51)	64
—	—	706(D706)	—	564	196	37	Nagaur (53)	65
—	—	6268(D6268)	—	6,029	1,516	388	Nagaur (85)	66
—	—	742(D742)	—	239	233	33	Nagaur (85)	67
—	—	2868(D2868)	—	1,841	361	490	Nagaur (53)	68
—	—	4083(D4083)	—	894	96	2,608	Nagaur (68)	69
—	—	2540(D2540)	—	331	201	995	Nagaur (56)	70
—	—	8318+464(IC464, D8318)	—	3,332	430	2,138	Nagaur (40)	71
—	—	1118(D1118)	—	239	650	312	Nagaur (34)	72
—	—	5884(D5884)	—	4,132	1,066	203	Nagaur (43)	73
—	—	5609(D5609)	—	1,553	200	1,198	Nagaur (32)	74
—	—	2508(D2508)	—	2,071	124	68	Nagaur (26)	75
—	—	1788(D1788)	—	1,189	149	411	Nagaur (21)	76
—	—	1382(D1382)	—	460	371	110	Nagaur (21)	77
—	—	2289(D2289)	—	456	—	793	Nagaur (20)	78
—	—	3134(D3134)	—	588	629	246	Nagaur (12)	79
—	—	1658(D1658)	—	718	118	76	Nagaur (19)	80
—	—	1676(D1676)	—	599	210	99	Nagaur (21)	81
—	—	1864(D1864)	—	622	185	77	Nagaur (17)	82
—	—	2171(D2171)	—	1,427	354	82	Nagaur (8)	83
—	—	3615(D3615)	—	362	224	250	Nagaur (8)	84
—	—	1208(D1208)	—	583	98	123	Nagaur (3)	85
—	—	491(D491)	—	20	27	49	Nagaur (1)	86
—	—	291(D291)	—	92	—	3	Nagaur (2)	87
—	—	330(D330)	—	250	—	3	Nagaur (2)	88
—	—	644(D644)	—	233	28	39	Nagaur (4)	89
—	—	360(D360)	—	136	—	12	Nagaur (1)	90

TEHSIL : 4 - NAGAUR

Code No.	Name of the Village	Total area (in acres)	Amenities available within the village						Staple food
			Educational	Medical	Power supply	Drinking water	Communications	Post & Telegraph	
1	2	3	4	5	6	7	8	9	10
91	Gudla	3,096	P	—	—	W(2),TK	KR	—	Bajra, Moth
92	Saranwas	2,507	—	—	—	W,TK	—	—	Bajra, Moth
93	Madpharasi	470	—	—	—	—	—	—	Bajra, Moth
94	Chutisara	5,718	P	H	—	W(2),TK	KR	PO	Bajra, Moth
95	Chak Ghisniyader	2,106	—	—	—	W,TK	—	—	Bajra, Moth
96	Dhakoriya	4,418	P	—	—	W(2),TK(2)	KR	—	Bajra, Moth
97	Peelanwasi	666	—	—	—	TK	KR	—	Bajra, Moth
98	Gathilasar	7,284	P	—	—	W(2),TK(3)	KR	PO	Bajra, Moth
99	Khetas	4,731	—	—	—	W,TK(2)	—	—	Bajra, Moth
100	Teetari	3,602	—	—	—	W,TK	—	—	Bajra, Moth
101	Mandeli	1,158	—	D	—	W,TK	—	—	Bajra, Moth
102	Jodhiyasi	3,314	P,M	D	—	W,TK(2)	PR,KR	PO	Bajra, Math
103	Hingoniya	2,975	—	—	—	W,TK	—	—	Bajra, Moth
104	Perawa	2,679	—	—	—	W	—	—	Bajra, Moth
105	Golsar	1,595	—	—	—	TK	—	—	Bajra, Moth
106	Keetalsar	1,224	—	—	—	TK,W	—	—	Bajra, Moth
107	Bhatera	2,873	—	—	—	W(2),TK	KR	—	Bajra, Moth
108	Janjolai	1,862	—	—	—	W	—	—	Bajra, Moth
109	Bhojwas	2,834	P	—	—	W(2),TK	KR	—	Bajra, Moth
110	Jhadisara	4,090	P	—	—	W,TK(2)	KR	PO	Bajra, Jowar
111	Jeewanbera	2,698	—	—	—	W,TK(2)	KR	—	Bajra, Jowar
112	Kanwalisar	1,473	P	—	—	W(2),TK	KR	—	Bajra, Moth
113	Dhoodhiya	1,309	—	—	—	W,TK	—	—	Bajra, Moth
114	Jabrasi	1,138	—	—	—	—	KR	—	Bajra, Moth
115	Malgaon	6,845	P	—	—	W(2),TK(2)	KR	—	Bajra, Moth
116	Bhadana	10,716	P	—	—	W,TK(2)	KR	PO	Bajra, Jowar
117	Jindas	2,014	—	—	—	W(2),TK(2)	KR	—	Bajra, Moth
118	Hareema	5,003	P	—	—	W(2),TK	KR	—	Bajra, Jowar
119	Pithasiya	1,200	—	—	—	W,TK	—	—	Bajra, Moth
120	Sarasani	3,487	—	—	—	W,TK	KR	—	Bajra, Moth
121	Khetolao*	1,718	—	—	—	W,TK	—	—	Bajra, Jowar
122	Surajniyawas	2,877	P	—	—	W(3),TK(3)	—	—	Bajra, Jowar
123	Gagwana	6,529	P	—	—	W,TK(4)	PR	—	Bajra, Jowar
124	Asapura	312	—	—	—	TK	PR	—	Bajra, Jowar
125	Sadokan	5,235	P	—	—	W,TK(2)	—	—	Bajra, Jowar
126	Salva	690	P	—	—	W,TK	—	—	Bajra, Jowar
127	Amarpura	4,462	P	—	—	W(4),TK(2)	KR	—	Bajra, Jowar
128	Chenar	1,818	P	—	—	W(12),TK(3)	PR,KR	PO	Bajra, Jowar
129	Phagli	2,800	P	—	—	W(4),TK(3)	PR	—	Bajra, Jowar
130	Bansra	1,015	P	—	—	W(2),TK(2)	PR	—	Bajra, Jowar
131	Athiyasan	4,955	P	D	E	W(4),TK(6)	PR	—	Bajra, Jowar
132	Tausar	5,451	P(2)	—	—	W(10),TK(4),TW(2)	KR	PO	Bajra, Moth
133	Singhani	2,154	—	—	—	W(2),TK	PR	—	Bajra, Moth
134	Rajoowas	1,222	—	—	—	—	—	—	Bajra, Moth
135	Nabbawas	508	—	—	—	—	—	—	Bajra, Moth

* Fair of Hanumanji on Vaishakh & Kartik Sudi 15.

Land use (area under different types of land use in acres)								Code No.
Forest	Irrigated	Unirrigated	Tree Groves and Orchards	Fallow land	Cultivable waste	Area not available for cultivation	Nearest Town (Distance in Kilometres)	
11	12	13	13A	13B	14	15	16	1
—	—	2476(D2476)	—	458	76	86	Nagaur (3)	91
—	—	1270(D1270)	—	1,108	33	96	Nagaur (4)	92
—	—	249(D249)	—	205	—	16	Nagaur (6)	93
—	—	3647(D3647)	—	1,520	305	246	Nagaur (9)	94
—	—	71(D71)	—	15	1,918	102	Nagaur (10)	95
—	—	3139(D3139)	—	602	275	402	Nagaur (14)	96
—	—	515(D515)	—	37	6	108	Nagaur (14)	97
—	—	5520(D5520)	—	1,412	101	251	Nagaur (21)	98
—	—	3695(D3695)	—	881	95	60	Nagaur (21)	99
—	—	2644(D2644)	—	850	36	72	Nagaur (20)	100
—	—	806(D806)	—	282	13	57	Nagaur (20)	101
—	—	2464(D2464)	—	701	32	117	Nagaur (20)	102
—	—	2021(D2021)	—	877	32	45	Nagaur (20)	103
—	—	1684(D1684)	—	966	—	29	Nagaur (25)	104
—	—	994(D994)	—	512	71	18	Nagaur (24)	105
—	—	860(D860)	—	338	6	20	Nagaur (7)	106
—	—	1566(D1566)	—	1,182	42	83	Nagaur (23)	107
—	—	860(D860)	—	898	69	35	Nagaur (23)	108
—	—	1386(D1386)	—	1,276	88	84	Nagaur (21)	109
—	—	2341(D2341)	—	1,485	151	113	Nagaur (23)	110
—	—	1611(D1611)	—	874	170	43	Nagaur (13)	111
—	—	873(D873)	—	478	40	82	Nagaur (18)	112
—	—	1001(D1001)	—	206	80	22	Nagaur (8)	113
—	—	681(D681)	—	444	—	13	Nagaur (9)	114
—	—	3849(D3849)	—	2,552	317	127	Nagaur (10)	115
—	—	7155(D7155)	—	2,347	398	816	Nagaur (10)	116
—	—	1426(D1426)	—	462	73	53	Nagaur (12)	117
—	—	3543(D3543)	—	735	67	658	Nagaur (13)	118
—	—	614(D614)	—	87	149	350	Nagaur (12)	119
—	—	2098(D2098)	—	182	154	1,053	Nagaur (16)	120
—	—	1010(D1010)	—	162	74	472	Nagaur (20)	121
—	5+10(W15)	1422(D1422)	—	176	51	1,223	Nagaur (20)	122
—	—	2835(D2835)	—	584	223	2,887	Nagaur (16)	123
—	—	241(D241)	—	44	13	14	Nagaur (14)	124
—	—	4047(D4047)	—	792	206	190	Nagaur (14)	125
—	—	517(D517)	—	79	45	49	Nagaur (13)	126
—	—	3080(D3080)	—	1,080	42	260	Nagaur (5)	127
—	16(W16)	1208(D1208)	—	191	110	293	Nagaur (2)	128
—	—	1985(D1985)	—	596	116	103	Nagaur (5)	129
—	—	625(D625)	—	244	66	80	Nagaur (10)	130
—	—	3733(D3733)	—	645	429	148	Nagaur (4)	131
—	141+17(W158)	3620+38(D3658)	—	381	951	358	Nagaur (4)	133
—	—	1491(D1491)	—	389	201	73	Nagaur (4)	133
—	—	935(D935)	—	229	39	19	Nagaur (5)	134
—	—	343(D343)	—	154	4	7	Nagaur (5)	135

TEHSIL : 4 - NAGAUR

Code No.	Name of the Village	Total area (in acres)	Amenities available within the village						Staple food
			Educational	Medical	Power supply	Drinking water	Communications	Post & Telegraph	
1	2	3	4	5	6	7	8	9	10
136	Chuggawas	940	—	—	—	TK	—	—	Bajra, Moth
137	Gowan Khurd	2,530	P	—	—	W,TK(3)	PR,KR	—	Bajra, Moth
138	Chimrani	1,158	P	—	—	W(2)	PR	—	Bajra, Moth
139	Kadarpura	2,373	—	—	—	W,TK	—	—	Bajra, Jowar
140	Bapor*	2,677	—	—	—	W	—	—	Bajra, Jowar
141	Barangaon	4,205	P	—	—	W,TK	—	—	Bajra, Jowar
142	Seenod	6,867	P	H,D	—	W,TK	KR	—	Bajra, Jowar
143	Bhakrod	9,235	P	—	—	TK	PR	do	Bajra, Jowar
144	Ahmad pura	1,960	P	—	—	TK	PR	—	Bajra, Jowar
145	Giranwari	723	—	—	—	—	—	—	Jowar, Bajra
146	Hehroo	8,117	P	—	—	TK(2),W	KR	PO	Bajra, Jowar
147	Jorawarpura	1,948	P	—	—	TK	PR	—	Jowar, Bajra
148	Khodwa	3,327	P	—	—	W,TK	—	—	Jowar, Bajra
149	Berawas	3,642	P	—	—	W,TK(2)	—	—	Jowar, Bajra
150	Tadas	4,971	P	—	—	W,TK(2)	KR	—	Jowar, Bajra
151	Dharanawas	2,685	P	—	—	W,TK(3)	—	—	Jowar, Bajra
152	Chidri	1,014	—	—	—	TK	—	—	Bajra, Jowar
153	Chardan	1,593	—	—	—	W,TK(2)	—	—	Bajra, Jowar
154	Bhanwra	8,309	P	—	—	W,TK(3)	KR	PO	Bajra, Jowar
155	Lalap	5,891	P	—	—	W,TK	—	—	Bajra, Moth
156	Sheelgaon	5,557	P	—	—	W,TK	KR	—	Bajra, Jowar
157	Palri Vyasa	1,833	P	—	—	TK	—	—	Bajra, Moth
158	Kharnal†	6,550	P	—	—	TK	PR	do	Bajra, Jowar
159	Balaya‡	4,266	P	—	—	TK	—	—	Bajra, Moth
160	Parasara	4,294	P	—	—	TK	—	—	Bajra, Jowar
161	Phirod	8,634	P	—	—	W(3),TK(2)	KR	PO	Bajra, Jowar
162	Pitholao	1,957	—	—	—	W,TK	—	—	Bajra, Jawar
163	Ramsiya	1,942	P	—	—	W,TK	KR	—	Bajra, Moth
164	Doodiwas	1,307	—	—	—	TK	—	—	Bajra, Jowar
165	Achhutai	426	—	—	—	—	—	—	Bajra, Jowar
166	Inana	17,625	P	—	—	W(2),TK(3)	KR	do	Bajra, Jowar
167	Khen	2,421	P	—	—	W(2),TK(2)	—	—	Bajra, Jowar
168	Kharda	2,693	P	—	—	W,TK(2)	—	—	Bajra, Jowar
169	Soliyana	3,749	P	—	—	W(2),TK(4)	KR	—	Bajra, Jowar
170	Thirod	4,886	P	—	—	W,TK(3)	KR	do	Bajra, Jowar
171	Beethwal	3,524	P	—	—	W,TK	—	—	Bajra, Jowar
172	Kadloo*†	14,949	P(2)	—	—	W(2),TK(7)	KR	PO	Bajra, Jowar
173	Mundiyar	7,693	P	—	—	W	—	—	Bajra, Jowar
174	Gowan Kalan	6952	P	—	—	W,TK	—	PO	Bajra, Jowar
175	Jodhras	1,288	—	—	—	TK	—	—	Bajra, Jowar
176	Medas	1,636	P	—	—	W,TK	—	—	Bajra, Jowar
177	Manakpur	6,077	P	—	—	W,TK	KR	—	Bajra, Jowar
178	Dhudiyari	3,494	P	—	—	W,TK	—	—	Bajra, Jowar
179	Bhadora	3,737	P	—	—	W,TK	—	PO	Bajra, Jowar
180	Kalyas	2,546	P	—	—	TK	—	—	Bajra, Jowar

* Cattle Fair on Bhadra Sudi 7 to 14. *† Ancient Baori.

† Fair of Tejaji, annually on Bhadra Sudi 9-10.

‡ Fair of Gajanand, annually on Bhadra Sudi 8.

Land use (area under different types of land use in acres)							Nearest Town (Distance in Kilometres)	Code No.
Forest	Irrigated	Unirrigated	Tree Groves and Orchards	Fallow land	Cultivable waste	Area not available for cultivation		
11	12	13	13A	13B	14	15	16	1
—	—	569(D569)	—	147	178	46	Nagaur (8)	136
—	—	1692(D1692)	—	350	337	151	Nagaur (12)	137
—	—	779(D779)	—	123	2	254	Nagaur (8)	138
—	—	1703(D1703)	—	358	16	296	Nagaur (15)	139
—	—	1742(D1742)	—	333	—	602	Nagaur (15)	140
—	—	2754(D2754)	—	565	142	744	Nagaur (16)	141
—	—	3746(D3746)	—	1,424	720	977	Nagaur (25)	142
—	—	5794(D5794)	—	1,175	1,307	959	Nagaur (27)	143
—	—	1237(D1237)	—	472	143	108	Nagaur (30)	144
—	—	557(D557)	—	89	61	16	Nagaur (47)	145
—	—	5046(D5046)	—	1,195	347	1,529	Nagaur (35)	146
—	—	1021(D1021)	—	70	200	657	Nagaur (33)	147
—	—	1807(D1807)	—	158	207	1,155	Nagaur (36)	148
—	—	1739(D1739)	—	179	191	1,533	Nagaur (36)	149
—	—	2673(D2673)	—	167	828	1,303	Nagaur (39)	150
—	—	1484(D1484)	—	53	48	1,100	Nagaur (48)	151
—	—	734(D734)	—	12	34	234	Nagaur (49)	152
—	—	1258(D1258)	—	45	178	112	Nagaur (4)	153
—	—	4615(D4615)	—	353	697	2,644	Nagaur (40)	154
—	—	4331(D4331)	—	788	450	322	Nagaur (38)	155
—	—	3645(D3645)	—	968	493	451	Nagaur (37)	156
—	—	1042(D1042)	—	84	70	637	Nagaur (30)	157
—	—	3862(D3862)	—	1,958	429	301	Nagaur (16)	158
—	—	3266(D3266)	—	511	279	210	Nagaur (34)	159
—	—	3036(D3036)	—	726	216	316	Nagaur (16)	160
—	—	6250(D6250)	—	1,672	367	345	Nagaur (10)	161
—	—	1556(D1556)	—	98	72	231	Nagaur (7)	162
—	—	1464(D1464)	—	360	73	45	Nagaur (6)	163
—	—	916(D916)	—	171	174	46	Nagaur (6)	164
—	—	282(D282)	—	117	11	16	Nagaur (8)	165
—	—	10234(D10234)	—	2,509	1,655	3,227	Nagaur (9)	166
—	—	1305(IC49, D1256)	—	720	224	172	Nagaur (12)	167
—	—	2085(IC10, D2075)	—	362	180	66	Nagaur (18)	168
—	—	2712(IC129, D2583)	—	519	363	155	Nagaur (19)	169
—	—	3839(IC76, D3763)	—	624	313	110	Nagaur (20)	170
—	—	2407(D2407)	—	604	84	429	Nagaur (20)	171
—	34+0(W34)	11358(D11358)	—	1,713	1,334	510	Nagaur (30)	172
—	—	5290(D5290)	—	1,367	229	807	Nagaur (40)	173
—	—	5464(D5464)	—	564	60	234	Nagaur (40)	174
—	—	1003(D1003)	—	154	84	47	Nagaur (40)	175
—	—	1205(D1205)	—	17	345	69	Nagaur (42)	176
—	—	3775(D3775)	—	202	492	1,608	Nagaur (54)	177
—	—	2658(D2658)	—	224	327	285	Nagaur (53)	178
—	—	3114(D3114)	—	367	124	132	Nagaur (50)	179
—	—	2136(D2136)	—	104	182	124	Nagaur (50)	180

TEHSIL : 4 - NAGAUR, 5 - NAWA

Code No.	Name of the Village	Total area (in acres)	Amenities available within the village						Staple food
			Educational	Medical	Power supply	Drinking water	Communications	Post & Telegraph	
1	2	3	4	5	6	7	8	9	10
181	Modi	2,112	P	—	—	TK	KR	—	Bajra, Jowar
182	Khera Dhandhalwas	477	—	—	—	TK	KR	—	Bajra, Jowar
183	Sankhwas	12,794	M	D(2),FC	—	TK	KR	PO	Bajra, Jowar
184	Khudkhuda Kalan	2,538	P	—	—	W,TK(3)	KR	—	Bajra, Jowar
185	Khudkhuda Khurd	2,208	P	—	—	W(2),TK(3)	KR	—	Bajra, Jowar
186	Joojhanda	5,205	P	—	—	W(2),TK(3)	KR	—	Bajra, Jowar
187	Chak Joojhanda	277	—	—	—	TK	—	—	Bajra, Jowar
188	Palri Pichkiya	4,400	P	—	—	W,TK	KR	—	Bajra, Jowar
189	Moondwa	11,839	P,M,H,C	H,MCW,D	—	W(4),TK(5)	PR,KR,T	PO,TO,PT	Bajra, Jowar
190	Madana	7,864	P	—	—	W,TK(2)	PR	PO TL	Bajra, Jowar
191	Gothra	4,036	P	—	—	W,TK	PR	—	Bajra, Jowar
192	Palri Jodha	10,630	P	—	—	W,TK(3)	—	PO	Bajra
193	Mirjas	1,718	—	—	—	TK	—	—	Bajra
194	Khera Akbarpur	385	—	—	—	—	—	—	Bajra
195	Janana	7,521	P	—	—	W,TK(2)	KR	—	Bajra
196	Bunrawata	6,036	P	—	—	W,TK	—	—	Bajra
197	Gawaloo	9,288	P	—	—	W(2),TK(2)	KR	PO	Bajra, Jowar
198	Golasani	1,888	—	—	—	TK	—	PO	Bajra, Jowar
199	Bhatnokha	3,386	P	—	—	W,TK	—	—	Bajra, Jowar
200	Hilodi	2,598	P	—	—	TK(2)	—	—	Jowar, Bajra
201	Kankdai	5,314	P	—	—	TK(2)	KR	—	Bajra, Jowar
202	Diyawadi	5,226	P	—	—	W,TK	KR	—	Bajra, Jowar
203	Senni	4,978	P	—	—	TK	KR	PO	Bajra, Jowar
204	Asawari	5,818	P	FC,HC	—	W,TK(2)	KR	PO	Bajra, Jowar
205	Dheengawas	904	—	—	—	TK	—	—	Bajra, Jowar
206	Dhawa	3,219	P	—	—	W,TK	—	—	Bajra, Jowar
207	Chitani	2,101	—	—	—	W,TK	—	—	Jowar, Bajra
208	Roon	17,658	M	D	—	W(2),TK	KR	PO	Bajra, Jowar
209	Indokali	2,643	P	—	—	W,TK	KR	—	Bajra, Jowar
210	Khajwana	12,349	P,M	D	—	W(2),TK(3)	KR	PO	Bajra, Jowar
211	Dhadhriya Khurd	1,256	P	—	—	W(2),TK(2)	—	—	Bajra
212	Gajoo	4,763	P	—	—	W,TK	KR	—	Bajra
213	Basni Khaleel	1,249	P	—	—	W,TK(2)	—	—	Bajra, Jowar
214	Firozpura	3,704	P	—	—	W(3),TK(2)	KR	—	Bajra, Jowar
215	Kuchera*	15,519	P,M,H	H,D	E	W(4),TK(4)	PR,KR	PO,PT,TL	Bajra

TEHSIL : 5 - NAWA

1	Karkeri	2,434	P	H	—	W	KR	—	Bajra, Barley
2	Rajpura	1,360	P	H	—	W	—	—	Wheat, Bajra
3	Parewadi	3,593	P	H	—	W	—	PO	Wheat, Bajra
4	Kaloli	2,192	—	—	—	W(2)	—	—	Wheat, Bajra
5	Chawandiya	3,999	P	—	—	W(3)	—	PO	Wheat, Bajra

* Temples of Mahadevji and Bherunji.

Land use (area under different types of land use in acres)								
Forest	Irrigated	Unirrigated	Tree Groves and Orchards	Fallow land	Cultivable waste	Area not available for cultivation	Nearest Town (Distance in Kilometres)	Code No.
11	12	13	13A	13B	14	15	16	1
—	—	1643(IC22,D1621)	—	133	194	142	Nagaur (42)	181
—	—	368(D368)	—	57	21	31	Nagaur (43)	182
—	2(W2)	10184(D10184)	—	688	1,071	849	Nagaur (38)	183
—	11(W11)	1411(D1411)	—	305	404	407	Nagaur (31)	184
—	7(W7)	1317(D1317)	—	232	115	537	Nagaur (34)	185
—	3+1(W4)	3649(D3649)	—	723	678	152	Nagaur (30)	186
—	—	178(D178)	—	94	—	5	Nagaur (27)	187
—	—	3406(D3406)	—	649	243	102	Nagaur (25)	188
—	—	7262(IC9,D7253)	—	725	553	3,299	Nagaur (16)	189
—	—	5404(D5404)	13	612	412	1,423	Nagaur (21)	190
—	—	2880(D2880)	—	373	319	464	Nagaur (24)	191
—	—	8108(D8108)	—	866	1,286	370	Nagaur (26)	192
—	—	1291(D1291)	—	154	150	123	Nagaur (25)	193
—	—	265(D265)	—	108	6	6	Nagaur (25)	194
—	—	5377(D5377)	—	1,089	709	346	Nagaur (26)	195
—	—	3852(D3852)	—	623	185	1,376	Nagaur (33)	196
—	—	5474(D5474)	—	726	225	2,863	Nagaur (46)	197
—	—	1413(D1413)	—	228	63	184	Nagaur (44)	198
—	—	1500(D1500)	—	344	91	1,451	Nagaur (50)	199
—	—	1903(D1903)	—	179	209	307	Nagaur (46)	200
—	—	3637(D3637)	—	417	508	752	Nagaur (46)	201
—	—	3752(D3752)	—	355	223	896	Nagaur (48)	202
—	—	3314(D3314)	—	252	153	1,259	Nagaur (48)	203
—	—	3498(D3488)	—	558	485	1,277	Nagaur (56)	204
—	—	626(D626)	—	64	—	214	Nagaur (58)	205
—	—	1603(D1603)	—	640	228	748	Nagaur (58)	206
—	—	790(D790)	—	251	62	998	Nagaur (56)	207
—	—	11626(D11626)	—	2,096	927	3,009	Mertacity (32)	208
—	—	1881(D1881)	—	354	203	205	Mertacity (34)	209
—	—	8885+12(D8897)	—	1,432	529	1,498	Nagaur (38)	210
—	—	963(D963)	—	124	93	76	Nagaur (32)	211
—	—	3806(D3806)	—	433	329	195	Nagaur (30)	212
—	—	851(D851)	—	236	93	69	Nagaur (26)	213
—	—	2969(D2969)	—	449	150	136	Nagaur (29)	214
—	4+5(W9)	11953(D11953)	—	1,322	736	1,504	Nagaur (32)	215
—	57+13(W70)	1713(D1713)	—	487	13	164	Kuchaman (32)	1
—	27+19(W46)	936(D936)	—	230	—	167	Kuchaman (35)	2
—	80+12(W92)	2656(D2656)	—	693	—	164	Kuchaman (34)	3
—	26+38(W64)	1524(D1524)	—	541	51	50	Kuchaman (26)	4
—	46+7(W53)	3017(D3017)	—	781	104	51	Kuchaman (26)	5

TEHSIL : 5 - NAWA

Code No.	Name of the Village	Total area (in acres)	Amenities available within the village						Staple food
			Educational	Medical	Power supply	Drinking water	Communications	Post & Telegraph	
1	2	3	4	5	6	7	8	9	10
6	Araksar	5,947	P	MCW	—	W(2)	—	PO	Barley, Bajra
7	Todas	5,983	P	—	—	W(2)	KR	PO	Wheat, Bajra
8	Hudil	5,571	P	D	—	W	KR	PO	Wheat, Bajra
9	Charanwas	1,224	P	—	—	W	—	—	Wheat, Bajra
10	Lalas	4,076	P	—	—	W	KR	PO	Wheat, Bajra
11	Khorandi	2,898	P	—	—	W	KR	—	Wheat, Bajra
12	Ghatwa	6,328	P,H	FC,D	—	W(10)	PR,KR	PT	Wheat, Bajra
13	Jeejot	3,275	P	D	—	W(9)	KR	PO	Wheat, Bajra
14	Khoranda	704	—	—	—	W	—	—	Barley, Bajra
15	Bhilal	1,590	—	—	—	W	—	—	Wheat, Bajra
16	Kotra	1,372	—	—	—	W	KR	—	Wheat, Bajra
17	Lamba	2,237	P	—	—	W(3),TK(2)	—	—	Bajra
18	Nalot	5,059	P	—	—	W(3)	KR	PO	Wheat, Barley
19	Chitawa	6,792	P	—	—	W(9)	—	PO	Wheat, Bajra
20	Chhapri	1,715	P	—	—	W	—	—	Wheat, Bajra
21	Prempura	1,232	P	—	—	W	—	PO	Wheat, Bajra
22	Sheo	4,498	P	—	—	W	—	PO	Wheat, Bajra
23	Kakot	1,345	—	—	—	W	—	—	Wheat, Bajra
24	Sabalpura	3,331	P	—	—	W	—	PO	Barley, Wheat
25	Mangalpura	768	P	—	—	W	—	—	Wheat, Bajra
26	Charanwas	1,428	P	—	—	W	—	—	Wheat, Bajra
27	Jiliya	6,808	P	D	—	W	PR	PO	Wheat, Bajra
28	Aspura	3,032	P	—	—	W	KR	PO	Wheat, Bajra
29	Ugarpura	2,060	P	—	—	W	KR	PO	Wheat, Bajra
30	Anandpura	3,382	P	H	—	W(2)	KR	PO	Wheat, Barley
31	Ranasar	2,892	—	—	—	W(2)	PR	—	Wheat, Barley
32	Rasal	5,850	P	—	—	W(2)	—	PO	Wheat, Bajra
33	Ranwa	2,488	P	—	—	W	KR	—	Wheat, Bajra
34	Jasrana	1,971	P	—	—	W	KR	—	Wheat, Bajra
35	Rooppura	4,868	P	—	—	W	KR	PO	Wheat, Bajra
36	Panwari	1,568	—	—	—	W	PR	—	Wheat, Bajra
37	Tirsigiya	988	—	—	—	W,TK	PR	—	Wheat, Bajra
38	Sargoth with Padampura	6,447	P	—	—	W(6),TK(2)	—	PO	Wheat, Bajra
39	Khariya	3,582	P	—	—	W(2)	—	—	Wheat, Barley
40	Lakhji-ka-Bas	299	—	—	—	W	—	—	Wheat, Bajra
41	Hirani	3,303	P	—	—	W(2)	—	—	Wheat, Bajra
42	Bhanwata	5,009	P	—	—	W(4)	—	PO	Wheat, Barley
43	Panchwa	11,407	P,M	—	E	W(2)	KR	PO	—
44	Kukanwali	4,275	M	HC,FC	—	W(5)	—	PO	Wheat, Barley
45	Gugarwar	2,861	P	—	—	W(3)	—	—	Wheat, Bajra
46	Nagwara	2,674	P	—	—	W(3)	—	—	Wheat, Bajra
47	Motipura	2,395	P	—	—	W(4),TK(3)	—	—	Bajra
48	Rughnathpura	2,243	P	—	—	W	—	—	Wheat, Bajra
49	Depur	1,219	P	—	—	W	—	—	Wheat, Bajra
50	Rajliya	5,129	P	—	—	W(2)	—	PO	Wheat, Barley

Land use (area under different types of land use in acres)								Code No.
Forest	Irrigated	Unirrigated	Tree Groves and Orchards	Fallow land	Cultivable waste	Area not available for cultivation	Nearest Town (Distance in Kilometres)	
11	12	13	13A	13B	14	15	16	1
—	125+81(W133)	4245(D4245)	—	1,247	171	159	Kuchaman (26)	6
—	23+20(W43)	4502(D4502)	—	733	180	545	Kuchaman (25)	7
—	142+9(151)	3120(D3120)	—	1,831	352	126	Kuchaman (25)	8
—	71(W71)	701+20(D721)	—	395	28	29	Kuchaman (25)	9
—	210(W210)	2542+66(D2608)	—	1,158	58	108	Kuchaman (26)	10
—	153(W153)	1735+42(D1777)	—	750	—	260	Kuchaman (28)	11
—	404+57(W461)	3973(D3973)	—	723	251	977	Kuchaman (27)	12
—	80+4(W84)	1911(D1911)	—	402	120	762	Kuchaman (25)	13
—	18(W18)	343(D343)	—	105	—	238	Kuchaman (26)	14
—	51+9(W60)	889(D889)	—	228	78	344	Kuchaman (27)	15
—	5(W5)	783(D783)	—	254	—	330	Kuchaman (26)	16
—	—	1128(D1128)	—	503	192	414	Kuchaman (26)	17
—	26+14(W40)	3448(D3448)	—	792	90	703	Kuchaman (13)	18
—	273+93(W366)	5164+1(D5165)	—	1,039	179	137	Kuchaman (20)	19
—	33+10(W43)	973(D973)	—	441	2	266	Kuchaman (14)	20
—	139+65(W204)	783(D783)	—	207	—	103	Kuchaman (15)	21
—	60+23(W83)	2726(D2726)	—	1,258	—	454	Kuchaman (36)	22
—	—	752(D752)	—	236	—	357	Kuchaman (36)	23
—	61+20(W81)	2486(D2486)	—	533	136	115	Kuchaman (30)	24
—	27+6(W33)	565(D565)	—	132	—	44	Kuchaman (30)	25
—	58+13(W71)	1103(D1103)	—	252	8	57	Kuchaman (26)	26
—	147+51(W198)	4667(D4667)	—	1,710	22	262	Kuchaman (10)	27
—	103+17(W120)	1952(D1952)	—	860	29	148	Kuchaman (10)	28
—	455+72(W527)	1081(D1081)	—	396	58	70	Kuchaman (3)	29
—	262+63(W325)	2200(D2200)	—	685	37	198	Kuchaman (9)	30
—	205+50(W255)	1889(D1889)	—	650	44	104	Kuchaman (8)	31
—	269+29(W298)	3726(D3726)	—	1,504	68	283	Kuchaman (8)	32
—	211+20(W231)	1586(D1586)	—	508	56	127	Kuchaman (9)	33
—	130+16(W146)	1268(D1268)	—	461	16	96	Kuchaman (6)	34
—	58(W58)	2397(D2397)	—	1,329	99	985	Kuchaman (6)	35
—	5(W5)	456(IC26, D430)	—	134	132	841	Kuchaman (5)	36
—	24(W24)	571(D571)	—	186	45	162	Kuchaman (9)	37
—	401+135(W536)	3056(IC324, D2732)	—	1,335	33	1,622	Kuchaman (15)	38
—	493+167(W660)	1868(D1868)	—	913	—	308	Kuchaman (5)	39
—	18+1(W19)	120(D120)	—	130	26	5	Kuchaman (5)	40
—	456+16(W472)	1857+90(D1947)	—	819	14	157	Kuchaman (8)	41
—	175(W175)	3563(D3563)	—	1,220	131	95	Kuchaman (8)	42
—	757+184(W941)	7210(D7210)	—	2,064	348	1,028	Kuchaman (9)	43
—	314+51(W365)	3285(D3285)	—	386	—	290	Kuchaman (15)	44
—	69+8(W77)	1866(D1866)	—	803	48	75	Kuchaman (15)	45
—	68+62(W130)	1736(D1736)	—	669	74	127	Kuchaman (22)	46
—	—	1217(D1217)	—	760	73	345	Kuchaman (16)	47
—	44(W44)	1377(D1377)	—	404	54	364	Nawa (31)	48
—	8(W8)	598(D598)	—	260	14	339	Nawa (31)	49
—	166+2(W168)	3041(D3041)	—	333	186	1,403	Nawa (30)	50

TEHSIL : 5 - NAWA

Code No.	Name of the Village	Total area (in acres)	Amenities available within the village						Staple food
			Educational	Medical	Power supply	Drinking water	Communications	Post & Telegraph	
1	2	3	4	5	6	7	8	9	10
51	Muwana	3,784	P	—	—	W(3)	KR	—	Wheat, Bajra
52	Indali	6,260	P	—	—	W	—	—	Bajra
53	Haripura	1,494	—	—	—	W	—	—	Wheat, Bajra
54	Indokha	3,390	—	—	—	W(3),TK	—	PO	Wheat, Barley
55	Rewasa @ Dalelpur	3,470	P	—	—	W(2)	KR	—	Wheat, Bajra
56	Purohiton-ka-Bas	332	P	—	—	W	—	—	Wheat, Bajra
57	Bhooni	4,222	P	—	—	W,TK	—	—	Wheat, Bajra
58	Gogor*	3,325	P	—	—	W	—	—	Wheat, Bajra
59	Kerpura	1,381	—	—	—	W	—	—	Wheat, Bajra
60	Lichana	5,069	P	D	—	W(4)	—	PO	Wheat, Bajra
61	Manglodi	1,109	P	—	—	W(3),TK	—	—	Wheat, Bajra
62	Thathana	1,038	P	—	—	W(4),TK	—	—	Whea,t Bajra
63	Meethri	7,245	P, M	D	E	W(7)	PR,KR,T	PO,TL	Wheat, Bajra
64	Pachota	7,856	P	—	E	W(7)	KR	PO	Wheat, Bajra
65	Khushiya	1,454	—	—	—	W	—	—	Wheat, Bajra
66	Gawariya	592	—	—	—	W	—	—	Wheat, Bajra
67	Ajeetpura†	634	—	—	—	W(2)	—	—	Bajra, Barley
68	Beejapura‡	345	—	—	—	W(4)	—	—	Wheat, Bajra
69	Maroth	11,267	P(2),H	H,D	E	P(12),W(14),TK(2)	KR	PO,TL	Wheat, Bajra
70	Jeenwar	2,020	—	—	—	W(2),TK	—	—	Wheat, Barley
71	Shyamgarh	4,585	P	—	—	W(4),TK,R	PR	PO	Wheat, Barley
72	Sanwatgarh	1,915	—	—	—	W(4)	PR	—	Wheat, Baira
73	Daron-ka-Bas	821	—	—	—	W,TK	PR	—	Bajra, Barley
74	Solaya	1,373	P	—	—	W,TK	PR	—	Wheat, Bajra
75	Kantiya	1,779	—	—	—	W(11),R	—	—	Wheat, Bajra
76	Batliya	2,134	—	—	—	W(20),TK	—	—	Wheat, Bajra
77	Barjan	1,667	P	—	—	W(13),R	—	—	Wheat, Bajra
78	Bajna	1,104	—	—	—	W(2)	—	—	Wheat, Bajra
79	Dhooton-ki-Dhani	805	—	—	—	W,TK	KR	—	Wheat, Bajra
80	Narsinghpura	381	—	—	—	W	KR	—	Wheat, Bajra
81	Abhaypura	1,181	—	—	—	W	PR	—	Wheat, Bajra
82	Maharajpura*†	1,634	P	—	—	W(7)	KR	—	Wheat, Bajra
83	Bhagwanpura**	1,989	P	D	E	W(27)	PR,KR	PO	Wheat, Bajra
84	Abas	2,649	P	—	—	W(18)	PR	—	Wheat, Barley
85	Kansera	1,506	—	—	—	W,TK	PR	—	Bajra, Barley
86	Khardiya	2,509	P	—	—	W(3),TK	PR,T	PO	Bajra, Barley
87	Mohanpura	1,833	—	—	—	W(3)	—	—	Bajra, Barley
88	Ulana	2,396	P	—	—	W,TK	—	—	Bajra, Barley
89	Palri	2,919	—	—	—	W,TK	—	PO	Wheat, Bajra
90	Mandawara	2,126	P	—	—	W	PR,KR	PO,TL	Wheat, Bajra
91	Palara	3,870	P	—	E	W(2),TK(2)	KR	PO	Wheat, Bajra
92	Sidiyas	1,556	P	—	—	W,TK	—	—	Wheat, Bajra
93	Narayanpura	2,636	—	—	—	W,TK	—	PO	Wheat, Bajra
94	Kasari	1,575	—	—	—	W(2)	PR	—	Wheat, Bajra
95	Hariyajoon††	4,441	P	—	—	W(2)	—	—	Wheat, Bajra

* Temple of Balaji.

† Shrine of Keshariyaji.

‡ Temple of Keshariya Kanwarji.

*† Temples of Keshariyaji and Tejaji.

** Ancient Cave 'Andhiobri'; Ancient Temple.

†† Temple of Mavli-Ma.

Land use (area under different types of land use in acres)							Nearest Town (Distance in Kilometres)	Code No.
Forest	Irrigated	Unirrigated	Tree Groves and Orchards	Fallow land	Cultivable waste	Area not available for cultivation		
11	12	13	13A	13B	14	15	16	1
—	97+8(W105)	2552(D2552)	—	596	8	471	Nawa (15)	51
—	68(W68)	3682(D3682)	—	1,114	44	1,352	Kuchaman (21)	52
—	0+50(W50)	1124(D1124)	—	292	35	43	Kuchaman (10)	53
—	70(W70)	2233+32(D2265)	—	603	3	481	Kuchaman (14)	54
—	140+2(W142)	2079(D2079)	—	466	20	765	Nawa (15)	55
—	—	250(D250)	—	55	10	17	Nawa (31)	56
—	184(W184)	2554+36(D2590)	—	965	93	526	Nawa (14)	57
—	101+0(W101)	1572+40(D1612)	—	540	13	1,099	Kuchaman (14)	58
—	0+97(W97)	848(D848)	—	362	103	68	Kuchaman (10)	59
—	323(W323)	3311(D3311)	—	1,133	149	476	Kuchaman (10)	60
—	97+59(W156)	584(D584)	—	202	16	210	Kuchaman (18)	61
—	150+54(W204)	578(D578)	—	233	31	46	Kuchaman (17)	62
—	463+169(W632)	3675(D3675)	—	1,849	376	882	Nawa (8)	63
—	200+93(W293)	3826(D3826)	—	1,102	115	2,613	Nawa (5)	64
—	33(W33)	886(D886)	—	233	41	261	Nawa (10)	65
—	27+10(W37)	333(D333)	—	125	3	104	Nawa (9)	66
—	41+1(W42)	414(D414)	—	147	12	20	Nawa (9)	67
—	22+1(W23)	253(D253)	—	57	—	13	Nawa (10)	68
—	156+29(W185)	6483(D6483)	—	1,750	497	2,381	Nawa (14)	69
—	46(W46)	1067(D1067)	—	368	9	530	Nawa (14)	70
—	219(D219)	3084(D3084)	—	757	47	478	Nawa (15)	71
—	180+0(180)	1325(D1325)	—	151	143	116	Nawa (16)	72
—	46(W46)	627(D627)	—	108	—	40	Nawa (12)	73
—	58(W58)	812(D812)	—	273	—	230	Nawa (11)	74
—	51(W51)	1245(D1245)	—	295	—	188	Nawa (16)	75
—	71+21(W92)	1108(IC1, D1107)	—	418	72	465	Nawa (18)	76
—	62+8(W70)	920(D920)	—	451	—	234	Nawa (20)	77
—	79+6(W85)	654(D654)	—	181	69	121	Nawa (17)	78
—	26(W26)	465(D465)	—	274	21	19	Nawa (14)	79
—	15(W15)	226(D226)	—	135	—	5	Nawa (12)	80
—	14(W14)	870(D870)	—	291	4	2	Nawa (12)	81
—	53(W53)	1079(D1079)	—	445	14	43	Nawa (10)	82
—	153+2(W155)	1220(D1220)	—	420	70	126	Nawa (8)	83
—	92(W92)	1588(D1588)	—	724	62	183	Nawa (6)	84
—	40+23(W63)	688(D688)	—	428	—	350	Nawa (6)	85
—	98+34(W132)	1168(D1168)	—	793	158	292	Nawa (6)	86
—	7(W7)	661(D661)	—	896	—	269	Nawa (5)	87
—	—	1252(IC12, D1240)	—	544	47	553	Nawa (15)	88
—	—	1184(D1184)	—	412	—	1,323	Kuchaman (1)	89
—	43+12(W55)	1222(D1222)	—	403	—	458	Kuchaman (1)	90
—	267+12(W279)	1854(D1854)	—	499	2	1,248	Kuchaman (8)	91
—	27(W27)	995(D995)	—	179	—	355	Kuchaman (16)	92
—	41(W41)	1038(D1038)	—	563	35	959	Kuchaman (16)	93
—	42(W42)	743(D743)	—	397	—	393	Kuchaman (15)	94
—	18(W18)	1797(D1797)	—	598	49	1,997	Kuchaman (13)	95

TEHSIL : 5 - NAWA, 6 - DEGANA

Code No.	Name of the Village	Total area (in acres)	Amenities available within the village						Staple food
			Educational	Medical	Power supply	Drinking water	Communications	Post & Telegraph	
1	2	3	4	5	6	7	8	9	10
96	Banwaligudha	3,678	P	—	—	W(3),TK	—	PO	Wheat, Bajra
97	Kharkharki	5,190	P	—	—	W,TK	—	—	Bajra, Barley
98	Gudha Salt	2,003	M	—	—	W(7),TK	T,KR	PO,TL(3)	Wheat, Bajra
99	Jabdinagar	5,349	P	—	—	W(2),TK(2)	T	PO	Wheat, Bajra
100	Rajas*	2,356	P	—	—	W(5)	PR	—	Wheat, Bajra
101	Govindi	2,967	P	—	—	W	PR	PO	Wheat, Bajra
102	Nanan	1,626	—	—	—	W,TK	PR	—	Wheat, Bajra
103	Dabsi	1,007	—	—	—	W	PR	—	Barley, Bajra
104	Thikriya Kalan	1,918	P	—	—	W(2)	PR	—	Wheat, Barley
105	Lohrana	2,371	P	—	—	W(3)	PR	—	Wheat, Barley
106	Kooni	4,907	P	—	—	W(3)	—	—	Wheat, Barley
107	Chosla	4,589	P	—	—	W(3)	PR	PO	Wheat, Bajra
108	Piprali	3,638	P	—	—	W	PR	—	Wheat, Bajra
109	Loonwa	4,708	P	D	—	W(4),TK	—	PO	Wheat, Bajra
110	Sirsi	2,633	P	—	—	W(2),TK	—	—	Wheat, Bajra
111	Moondgasoi	1,806	P	—	—	W(2),TK	—	PO	Wheat, Bajra
112	Nolsiya	2,067	—	—	—	W(12),TK,R	—	—	Wheat, Bajra
113	Gharwani	1,248	P	—	—	W(14),TK,R	—	—	Wheat, Bajra
114	Shimbhoopura	1,285	P	—	—	W(20)TK,TW(2),R	—	PO	Wheat, Bajra
115	Baori	1,451	—	—	—	W(9),TK	—	—	Wheat, Bajra
116	Matasukha	1,264	P	—	—	W(5)	—	—	Wheat, Bajra
117	Deoli	5,860	P	MCW,FC	—	W(10)	—	PO	Wheat, Bajra
118	Deola	1,439	—	—	—	W(5)	—	—	Wheat, Bajra
119	Minda	7,318	P,M	D	—	W(20)	T	PO	Wheat, Bajra
120	Thikriya Khurd	1,969	P	—	—	W(9)	—	—	Wheat, Bajra

TEHSIL : 6 - DEGANA

1	Dhadhriya Kalan	3,640	P	—	—	W,TK	—	—	Bajra
2	Nimbari Chandawata	11,347	P	—	—	W,TK	KR	PO	Bajra
3	Butati	9,383	P	D	—	W(2),TK(2),TW	PR,KR	PO	Bajra
4	Sindlas	1,140	P	—	—	W,TK	KR	—	Bajra
5	Akeli (B)	5,021	P	—	—	W(2),TK	KR	PO	Bajra
6	Bachhwari	4,187	P	—	—	W,TK	—	PO	Bajra
7	Doodhras	1,378	—	—	—	W,TK	—	—	Bajra
8	Khinyas	1,360	—	—	—	W	—	—	Bajra
9	Karasora	1,236	—	—	—	W	—	—	Bajra
10	Jetpuriya	3,525	P	—	—	W,TK	—	—	Bajra
11	Poonas	1,897	P	—	—	W,TK	PR,KR	PO	Bajra
12	Sanwaliyawas	689	—	—	—	W,TK	PR,KR	—	Bajra
13	Rajod	6,734	P(2)	—	—	W(3),TK	PR,KR	PO	Bajra
14	Igyasani	2,988	P	—	—	W(3),TK(2)	PR	—	Bajra
15	Bichpuri	950	—	—	—	W,TK	PR	—	Bajra

* Temple of Shivji.

Land use (area under different types of land use in acres)							Nearest Town (Distance in Kilometres)	Code No.
Forest	Irrigated	Unirrigated	Tree Groves and Orchards	Fallow land	Cultivable waste	Area not available for cultivation		
11	12	13	13A	13B	14	15	16	1
—	—	2080(IC10, D2070)	—	604	784	210	Nawa (12)	96
—	268(W268)	1398(D1398)	—	1,809	—	1,715	Nawa (13)	97
—	286+4(W290)	899+61(D960)	—	344	325	149	Sambhar (8)	98
—	64+13(W77)	2227(IC274, D1953)	—	941	213	1,904	Nawa (9)	99
—	175(W175)	734(D734)	—	451	856	140	Nawa (10)	100
—	214(W214)	1587(IC3, D1584)	—	722	226	218	Nawa (11)	101
—	17+3(W20)	776(1C56, D720)	—	480	162	191	Nawa (10)	102
—	37+0(W37)	586(D586)	—	169	77	138	Nawa (11)	103
—	99(W99)	1134(D1134)	—	369	160	216	Nawa (16)	104
—	66(W66)	1271(D1271)	—	798	106	130	Sambhar (16)	105
—	132(W132)	3055+7(D3062)	—	1,334	282	104	Sambhar (10)	106
—	183+1(W184)	2866+31(D2897)	—	1,350	46	144	Sambhar (13)	107
—	128+7(W135)	2135(IC9, D2126)	—	1,149	144	82	Sambhar (18)	108
—	516+52(W568)	2320(D2320)	—	1,643	—	229	Sambhar (16)	109
—	369+31(W400)	1258(D1258)	—	519	389	98	Sambhar (16)	110
—	282+35(W317)	897(D897)	—	332	245	50	Sambhar (20)	111
—	86(W86)	1352(D1352)	—	363	140	126	Nawa (22)	112
—	53+10(W63)	703(D703)	—	270	99	123	Nawa (24)	113
—	184+0(W184)	581(D581)	—	271	97	152	Nawa (19)	114
—	72+5(W77)	783(D783)	—	338	86	172	Nawa (19)	115
—	292+27(W319)	556(D556)	—	207	121	88	Nawa (21)	116
—	717+53(W770)	3269+50(D3319)	—	1,070	238	566	Nawa (25)	117
—	251+11(W262)	359+7(D366)	—	151	95	583	Nawa (27)	118
—	964+44(W1008)	3550(D3550)	—	1,764	210	830	Nawa (35)	119
—	285+37(W322)	989(D989)	—	629	10	56	Nawa (38)	120
—	—	2778,D2778)	—	595	41	226	Merta (45)	1
—	—	7885(D7885)	—	2,835	300	327	Merta (45)	2
—	1(W1)	6963+1(D6964)	—	1,943	230	246	Merta (33)	3
—	—	820(D820)	—	261	23	36	Merta (27)	4
—	—	3863(D3863)	—	918	138	102	Merta (36)	5
—	—	3177(D3177)	—	717	213	80	Merta (36)	6
—	—	936(D936)	—	254	153	35	Merta (36)	7
—	8(W8)	872+8(D880)	—	366	77	37	Merta (33)	8
—	—	893(D893)	—	197	111	35	Merta (33)	9
—	2(W2)	2717(D2717)	—	581	144	81	Merta (33)	10
—	—	1414(D1414)	—	340	95	48	Merta (27)	11
—	—	460(D460)	—	201	11	17	Merta (24)	12
—	—	4187(D4187)	—	2,090	229	228	Merta (30)	13
—	—	1726(D1726)	—	978	158	126	Merta (21)	14
—	—	496(D496)	—	375	39	40	Merta (24)	15

TEHSIL : 6 - DEGANA

Code No.	Name of the Village	Total area (in acres)	Amenities available within the village						Staple food
			Educational	Medical	Power supply	Drinking water	Communications	Post & Telegraph	
1	2	3	4	5	6	7	8	9	10
16	Khariya Khurd	478	—	—	—	W,TK	—	—	Bajra
17	Khariya Kalan	2,595	—	—	—	W	—	—	Bajra
18	Nenas	966	—	—	—	W,TK	—	—	Bajra
19	Dugor Achla	1.704	P	—	—	W	—	—	Bajra
20	Bhadwasi	1,013	P	—	—	W,TK	—	—	Bajra
21	Achla-ka-Khet	197	—	—	—	—	—	—	—
22	Dugor Dasa	1,934	P	—	—	W(2),TK	—	—	Bajra
23	Dugor Chiknas	744	—	—	—	W	—	—	Bajra
24	Khekha	1,342	P	—	—	W	—	—	Bajra
25	Jaitpura (Bamna)	157	—	—	—	—	—	—	—
26	Dagri	2,255	P	—	—	W	—	—	Bajra
27	Dagra	1,421	—	—	—	W,TK	—	—	Bajra
28	Sanjoo	5,382	P,H	D	—	W,TK	KR	PO	Bajra, Moth
29	Khivtana	5,917	P	—	—	W,TK	—	—	Bajra, Moth
30	Chua	5,548	P	—	—	W,TK	—	PO	Bajra, Moth
31	Daboli Khari	953	—	—	—	W,TK	—	—	Bajra, Moth
32	Daboli Meethi	1,365	—	—	—	W,TK	—	—	Bajra, Moth
33	Bhawariyan	1,052	—	—	—	W,TK	—	—	Bajra, Moth
34	Rajapura	1,835	P	—	—	W(2),TK	KR	—	Bajra, Moth
35	Jakhera	6,001	M	—	—	W(2),TK	KR	PO	Bajra, Moth
36	Kanwal	1,372	—	—	—	W	—	—	Bajra, Moth
37	Gunsali	2,438	P	—	—	W,TK	PR,KR,T	PO,TO,T	Bajra, Moth
38	Kutiyasani	3,412	—	—	—	W(2),TK	—	PO	Bajra, Moth
39	Majhee	4,276	—	MCW,D,FC	—	W,TK,TW	KR	PO	Bajra, Moth
40	Habchar	4,790	P	—	—	W,TK	—	—	Bajra, Moth
41	Chui	6,795	P	—	—	W,TK	—	PO	Bajra, Moth
42	Bamana	1,198	—	—	—	W,TK	KR	—	Bajra, Moth
43	Chosli	3,007	—	—	—	W,TK	KR	—	Bajra, Moth
44	Chandni	1,521	P	—	—	W,TK	KR	—	Bajra, Moth
45	Barna	6,891	P	—	—	W(3),TK(2)	KR	—	Bajra, Moth
46	Chardas	1,230	P	—	—	W	—	—	Bajra
47	Bharli	2,387	—	—	—	W(2),TK	—	—	Bajra
48	Gaimaliyawas	920	—	—	—	W	—	—	Bajra
49	Mogas	966	—	—	—	W	—	—	Bajra
50	Khuri Khurd	1,734	—	—	—	W	—	—	Bajra
51	Khuri Kalan	5,352	P	—	—	W(2)	—	PO	Bajra
52	Choliyas	1,070	P	—	—	W,TK	—	—	Bajra
53	Polas	1,659	P	—	—	W,TK	—	—	Bajra
54	Bachhwas	1,762	—	—	—	W,TK	KR	—	Bajra
55	Nimbola Khurd	582	—	—	—	W	—	—	Bajra
56	Nimbola Kalan	2,553	P	—	—	W,TK	—	PO	Bajra
57	Nimbola Purohitan	638	—	—	—	W	—	—	Bajra
58	Churiyas	1,568	—	—	—	W,TK	—	PO	Bajra
59	Alwas	1,557	P	—	—	W,TK	—	—	Bajra
60	Pandwala	3,106	P	—	—	W	—	—	Bajra

Land use (area under different types of land use in acres)							Nearest Town (Distance in Kilometres)	Code No.
Forest	Irrigated	Unirrigated	Tree Groves and Orchards	Fallow land	Cultivable waste	Area not available for cultivation		
11	12	13	13A	13B	14	15	16	1
—	—	330(D330)	—	106	34	8	Merta (25)	16
—	—	1771(D1771)	—	733	55	36	Merta (27)	17
—	—	696(D696)	—	207	39	24	Merta (27)	18
—	—	1193(D1193)	—	297	—	214	Merta (39)	19
—	—	531(D531)	—	338	96	48	Merta (33)	20
—	—	161(D161)	—	35	—	1	Merta (39)	21
—	—	1530(D1530)	—	311	54	39	Merta (39)	22
—	—	513(D513)	—	156	28	42	Merta (39)	23
—	13+1(W14)	1028+13(D1041)	—	224	33	44	Merta (48)	24
—	—	111(D111)	—	45	—	1	Merta (36)	25
—	14(W14)	1676+3(D1679)	—	393	—	172	Merta (36)	26
—	—	1224(D1224)	—	80	34	83	Merta (57)	27
—	33(W33)	4117(D4117)	—	530	277	425	Merta (54)	28
—	8(W8)	4588(D4588)	—	752	413	164	Merta (54)	29
—	—	4387(D4387)	—	758	247	156	Merta (55)	30
—	—	596(D596)	—	162	180	15	Merta (51)	31
—	—	1000(D1000)	3	182	131	49	Merta (51)	32
—	—	722(D722)	—	234	68	28	Merta (51)	33
—	—	1279(D1279)	—	401	60	95	Merta (51)	34
—	—	4533(D4533)	—	1,089	292	87	Merta (48)	35
—	—	1044(D1044)	—	243	47	38	Merta (48)	36
—	—	1835(D1835)	—	479	42	82	Merta (45)	37
—	—	2544(D2544)	—	704	101	63	Merta (45)	38
—	2+10(W12)	3056(D3056)	—	875	206	137	Merta (44)	39
—	—	3428(D3428)	—	1,116	110	136	Merta (42)	40
—	—	5216(D5216)	—	1,152	285	142	Merta (54)	41
—	—	860(D860)	—	228	71	39	Merta (45)	42
—	6(W6)	2333(D2333)	—	428	156	90	Merta (45)	43
—	8(W8)	1145(D1145)	—	280	35	61	Merta (45)	44
—	17+3(W20)	4949(D4949)	—	1,343	207	375	Merta (45)	45
—	35(W35)	998(D998)	—	160	2	35	Merta (45)	46
—	27(W27)	1717(D1717)	—	402	90	151	Merta (45)	47
—	5(W5)	641(D641)	—	196	20	58	Merta (25)	48
—	—	739(D739)	—	74	126	27	Merta (24)	49
—	5+14(W19)	1288+5(D1293)	—	309	6	126	Merta (36)	50
—	3(W3)	3999+3(D4002)	—	939	68	343	Merta (36)	51
—	—	705(D705)	—	229	98	38	Merta (24)	52
—	—	1157(D1157)	—	344	105	53	Merta (24)	53
—	3(W3)	1125(D1125)	—	428	108	98	Merta (21)	54
—	—	423(IC59, D364)	—	89	46	24	Merta (21)	55
—	2(W2)	1845+4(IC172, D677)	—	469	129	108	Merta (21)	56
—	—	439(IC9,D430)	—	131	38	30	Merta (21)	57
—	—	1201(D1201)	—	268	—	99	Merta (24)	58
—	12(W12)	1182(D1182)	—	274	41	60	Merta (24)	59
—	2+4(W6)	2415+2(D2417)	—	524	5	160	Merta (33)	60

TEHSIL : 6 - DEGANA

Code No.	Name of the Village	Total area (in acres)	Amenities available within the village						Staple food
			Educational	Medical	Power supply	Drinking water	Communications	Post & Telegraph	
1	2	3	4	5	6	7	8	9	10
61	Jodhras	771	—	—	—	W(2)	—	—	Bajra
62	Khatolai	1,255	—	—	—	W,TK	—	—	Bajra
63	Khindas	2,305	—	—	—	W,TK	KR	—	Bajra
64	Sukhwasni	1,415	—	—	—	W	—	—	Bajra
65	Jalsoo Nanak	3,664	P	—	—	W,TK(2)	—	PO	Bajra
66	Jalsoo Kalan with Chak	3,988	P	—	—	W,TK	—	—	Bajra
67	Jalsoo Khurd with Chak	1,614	—	—	—	W,TK	—	—	Bajra, Moth
68	Rewat	2,707	P	—	—	W,TK	PR	—	Bajra, Moth
69	Gundisar	4,487	P	—	—	W(3),TK	KR	—	Bajra, Moth
70	Noond	4,093	P	—	—	W,TK	—	—	Bajra, Moth
71	Mithriya	4,325	P	—	—	W,TK	KR	—	Bajra, Moth
72	Chandaroon	4,311	P,H	H,MCW,HC	—	T,W(4),TK,TW(4)	KR	PO	Wheat, Bajra
73	Rawaliyawas	2,506	—	—	—	W,TK	—	—	Bajra, Moth
74	Goreri Karna	1,087	—	—	—	W,TK	KR	—	Bajra, Jowar
75	Goreri Chancha	1,144	P	H,D	—	W,TK,TW	KR	TL	Wheat, Bajra
76	Jagarwas*	2,355	—	FC,HC	—	W,TK	PR,T	PT	Bajra
77	Langod†	3,187	P	—	—	W,TK	KR	—	Bajra, Jowar
78	Tamroli	2,394	—	—	—	W,TK	KR	—	Bajra, Jowar
79	Dumani	2,386	P	—	—	TK	—	—	Bajra
80	Ramsari	1,607	P	—	—	W,TK	—	—	Jowar, Bajra
81	Banwarla	4,449	P	—	—	W,TK	KR	PO	Jowar, Bajra
82	Antroli Kalan	3,131	P	—	—	W,TK	KR,T	PO	Bajra
83	Antroli Khurd	1,481	—	—	—	W,TK	—	—	Bajra
84	Cheeknas	752	—	—	—	TK	—	—	Jowar, Bajra
85	Sarsanda	2,292	P	—	—	W,TK	—	—	Bajra
86	Dungrawas	1,312	—	—	—	W,TK	—	—	Bajra
87	Deolamada	1,198	P	—	—	W,TK	KR	—	Bajra
88	Udiyas	540	—	—	—	W,TK	KR	—	Bajra
89	Ranas	643	—	—	—	W,TK	KR	—	Bajra
90	Deola Kalan	830	—	—	—	TK	—	—	Bajra
91	Sirasana	3,811	P	—	—	W(2),TK(2)	KR	PO	Bajra
92	Kheri Champa	1,276	P	—	—	W(2),TK	—	—	Bajra
93	Keriya Rawan	1,639	P	—	—	W(2),TK(2)	—	—	Jowar, Bajra
94	Puniyas	1,243	—	—	—	W,TK	—	—	Jowar, Bajra
95	Modriya	1,246	—	—	—	TK	—	—	Jowar, Bajra
96	Sudri	891	P	—	—	W,TK	—	—	Jowar, Bajra
97	Chachiyas	1,239	—	—	—	W,TK	—	—	Jowar, Bajra
98	Idwa	9,065	M	HC	—	W,TK	KR	PO	Jowar, Bajra
99	Tilanesh	2,700	P	—	—	TK	KR	—	Jowar, Bajra
100	Degana‡	6,642	P,H	D,HC,FC	—	W,TK,TW	KR	PO	Jowar, Bajra
101	Kitalsar	4,123	P	—	—	W,TK,TW(2)	KR	PO	Jowar, Barley
102	Kirad	1,485	—	—	—	W	KR	—	Moth, Bajra
103	Jawa Sisodiya	1,810	—	—	—	W(3),TK	KR	—	Moth, Bajra
104	Charnas	1,510	—	—	—	W,TK	—	—	Bajra, Moth
105	Ghana	389	—	—	—	W,TK	KR	—	Wheat, Barley

* Religious fair on Bhadra Sudi 10.

† Religious fair on Bhadra Sudi 9.

‡ Cattle fair on Asoj Sudi 10.

Land use (area under different types of land use in acres)							Nearest Town (Distance in Kilometres)		Code No.
Forest	Irrigated	Unirrigated	Tree Groves and Orchards	Fallow land	Cultivable waste	Area not available for cultivation			
11	12	13	13A	13B	14	15	16		1
—	—	548(D548)	—	163	41	19	Merta	(33)	61
—	6(W6)	915(D915)	—	276	45	13	Merta	(27)	62
—	4(W4)	1713(IC3,D1710)	—	358	186	44	Merta	(21)	63
—	—	1112(D1112)	—	189	87	27	Merta	(24)	64
—	—	2738(D2738)	—	493	—	433	Merta	(30)	65
—	8(W8)	3184+8(D3192)	—	493	77	226	Merta	(32)	66
—	—	1756(D1756)	—	621	130	107	Merta	(30)	67
—	—	1719(D1719)	—	486	90	412	Merta	(32)	68
—	6(W6)	3135(D3135)	—	1,094	130	122	Merta	(42)	69
—	34(W34)	2829(D2829)	—	1,060	27	143	Merta	(40)	70
—	—	3084(D3084)	—	965	—	276	Merta	(39)	71
—	30(W30)	3208(IC7, D3201)	—	752	—	321	Merta	(36)	72
—	9(W9)	1745(D1745)	—	559	8	185	Merta	(39)	73
—	—	816(D816)	—	143	65	63	Merta	(33)	74
—	18(W18)	597(D597)	—	176	110	243	Merta	(33)	75
—	16(W16)	1609(D1609)	—	312	148	270	Merta	(36)	76
—	16(W16)	2536(IC5, D2531)	—	359	125	151	Merta	(31)	77
—	—	1892(D1892)	—	242	29	231	Merta	(31)	78
—	—	1785(D1785)	—	170	150	281	Merta	(24)	79
—	—	1126(D1126)	—	198	12	271	Merta	(24)	80
—	—	3101(D3101)	—	582	356	410	Merta	(21)	81
—	4(W4)	2585(IC115, D2470)	—	226	241	75	Merta	(19)	82
—	—	1125(IC121, D1004)	—	168	123	65	Merta	(18)	83
—	—	543(D543)	—	101	55	53	Merta	(21)	84
—	49(W49)	1604(IC376, D1228)	—	309	272	58	Merta	(21)	85
—	7(W7)	992(IC87, D905)	—	187	60	73	Merta	(21)	86
—	—	823(D823)	—	196	77	102	Merta	(12)	87
—	—	329(D329)	—	54	123	34	Merta	(24)	88
—	—	442(D442)	—	68	81	52	Merta	(26)	89
—	—	693+4(IC112, D585)	—	102	—	35	Merta	(18)	90
—	—	2961(D2961)	—	460	183	207	Merta	(24)	91
—	—	977(D977)	—	195	45	59	Merta	(26)	92
—	—	1261(IC79, D1182)	—	140	57	181	Merta	(21)	93
—	22(W22)	949(IC26, D923)	—	88	108	76	Merta	(21)	94
—	—	826(D826)	—	239	84	97	Merta	(22)	95
—	—	642(D642)	—	100	75	74	Merta	(21)	96
—	—	827(D827)	—	233	65	114	Merta	(21)	97
—	—	6397+3(IC245, D6155)	—	835	734	1,099	Merta	(21)	98
—	—	2095+3(IC20, D2078)	—	174	216	215	Merta	(27)	99
—	80(W80)	4471+1(IC171, D4301)	—	856	695	540	Merta	(39)	100
—	23(W23)	2879(D2879)	—	739	237	245	Merta	(39)	101
—	25(W25)	1086(D1086)	—	272	53	49	Merta	(39)	102
—	21(W21)	1406+1(IC38, D1369)	—	1,214	105	64	Merta	(42)	103
—	—	1025(D1025)	—	434	23	28	Merta	(42)	104
—	5(W5)	323(D323)	—	30	11	20	Merta	(45)	105

TEHSIL : 6 - DEGANA

Code No.	Name of the Village	Total area (in acres)	Amenities available within the village						Staple food
			Educational	Medical	Power supply	Drinking water	Communications	Post & Telegraph	
1	2	3	4	5	6	7	8	9	10
106	Pundlota	6,230	—	MCW	—	W(4), TK(5)	KR	PO	Wheat, Gojara
107	Gonarda	3,137	—	—	—	W(4), TK(2)	—	—	Wheat, Bajra
108	Achhojai	5,432	P	—	—	W(2), TK(2)	—	—	Bajra
109	Paliyas	5,526	P	—	—	W(2), TK	KR	—	Bajra, Jowar
110	Nathawara	2,146	P	—	—	W,TK	—	—	Wheat, Bajra
111	Nathawari	1,896	—	—	—	W,TK	—	—	Wheat, Bajra
112	Bedas Kalan	1,215	P	—	—	W,TK	—	—	Jowar, Bajra
113	Meora	5,762	P	—	—	W,TK	—	—	Wheat, Bajra
114	Itawara Ladkhani	1,219	P	—	—	W,TK	—	—	Wheat, Bajra
115	Itawara Bhoja	1,251	—	—	—	W,TK	—	—	Wheat, Barley
116	Itawara Surpura	1,472	—	—	—	W,TK	—	—	Wheat, Barley
117	Bikharniya Kalan	3,694	M	—	—	W(4)	—	PO	Wheat, Gojara
118	Bikharniya Khurd	1,192	—	—	—	W,TK	—	—	Wheat, Barley
119	Khanpura	318	—	—	—	W	—	—	Wheat, Bajra
120	Palri Kalan	6,181	M	MCW,D	—	W,TK	KR	PO	Wheat, Barley
121	Gothra	2,579	P	—	—	W(3), TK	—	—	Wheat, Bajra
122	Mandal Dewa	1,431	—	—	—	W	KR	—	Wheat, Gojara
123	Mandal Jodha	3,334	—	—	—	W(3), TK	—	PO	Wheat, Barley
124	Gonardi	318	—	—	—	W,TK	—	—	Wheat, Bajra
125	Neembri Kalan*	2,526	M	D	—	W(2), TK	KR	PO	Wheat, Barley
126	Lawader	4,970	—	—	—	W(10), TK(4)	KR	—	Wheat, Barley
127	Mahrana	1,571	—	—	—	W(2), TK(2)	KR	—	Wheat, Barley
128	Rajlota	1,930	P	—	—	W(3), TK(2)	—	—	Wheat, Barley
129	Luniyas	1,390	P	—	—	W(2), TK	KR	—	Wheat, Bajra
130	Bhawal Charna	1,148	—	—	—	TK	KR	—	Wheat, Barley
131	Raliyawata	1,626	P	—	—	W,TK(2)	—	—	Wheat, Barley
132	Neembri Kothariyan	2,814	P	—	—	W(3),TK(2)	—	—	Wheat, Barley
133	Suriyas	1,991	—	—	—	W, TK(2)	—	—	Wheat, Barley
134	Kalan-ka-Was	513	—	—	—	W(2), TK	—	—	Wheat, Barley
135	Pachranda	1,776	—	—	—	W,TK	—	—	Wheat, Barley
136	Gol	2,424	—	—	—	W(2), TK(2)	—	—	Wheat, Bajra
137	Patniya	750	—	—	—	W,TK	—	—	Wheat, Bajra
138	Bherunda	10,745	M	D	—	W(15), TK(4)	KR	PO	Wheat, Bajra
139	Roisara	1,365	—	—	—	W(2),TK	—	—	Bajra, Jowar
140	Dodiyana	5,856	P	—	—	W,TK	KR	PO	Barley, Jowar
141	Sathani	1,925	P	—	—	W,TK	KR	—	Wheat, Barley
142	Sathana Kalan	1,408	—	—	—	W,TK	—	—	Wheat, Bajra
143	Sathana Khurd	1,442	P	—	—	W	—	—	Wheat, Barley
144	Mathaniya	1,087	P	—	—	W,TK	—	—	Wheat, Barley
145	Kodiya	1,356	—	—	—	TK	—	—	Wheat, Barley
146	Alniyawas	12,623	M	D	E	W(15), TK	KR	PO	Wheat, Bajra
147	Peepaliya	2,055	P	—	—	W	—	—	Wheat, Barley
148	Kalni	511	—	—	—	W	—	—	Wheat, Barley
149	Ladpura†	6,739	P(2)	—	—	W(9)	—	PO	Wheat, Barley
150	Basni Jaga	539	—	—	—	W	—	—	Wheat, Barley

* Shrine of Binaykaji; Fair of Nag Panchmi annually.

† Temple of Shivji; Fair of Karan Singh on Bhadra Sudi Poornima.

Land use (area under different types of land use in acres)							Nearest Town (Distance in Kilometres)	Code No.
Forest	Irrigated	Unirrigated	Tree Groves and Orchards	Fallow land	Cultivable waste	Area not available for cultivation		
11	12	13	13A	13B	14	15	16	1
—	258+37(W7, O288)	2557(IC213, D2344)	—	2,621	339	455	Merta (45)	106
—	74+2(W76)	1592(IC125, D1467)	—	517	836	118	Merta (45)	107
—	74(W74)	3803(1C8, D3795)	—	940	142	473	Merta (30)	108
—	—	4579(IC58, D4521)	—	586	46	315	Merta (24)	109
—	34(W34)	1089(D1089)	—	815	81	127	Merta (20)	110
—	—	1514(D1514)	—	245	67	70	Merta (21)	111
—	8(W8)	284(D284)	—	758	117	48	Merta (23)	112
—	2(W2)	3877(D3877)	—	999	460	405	Merta (23)	113
—	—	1014(D1014)	—	78	67	60	Merta (30)	114
—	9(W9)	880(D880)	—	188	79	95	Merta (30)	115
—	5(W5)	896(D896)	—	201	—	370	Merta (30)	116
—	350(W350)	2326(D2326)	—	525	138	355	Merta (30)	117
—	42(W42)	690(D690)	—	174	50	236	Merta (30)	118
—	—	218(D218)	—	64	23	13	Merta (23)	119
—	34(W34)	4549+31(D4580)	—	906	117	575	Merta (33)	120
—	201+6(W207)	1797+29(D1826)	—	368	162	51	Merta (32)	121
—	23+1(W24)	913(D913)	—	340	13	142	Merta (32)	122
—	146(W146)	1945+10(D1955)	—	914	210	119	Merta (32)	123
—	70+12(W82)	170(D170)	—	69	—	9	Merta (45)	124
—	70+6(W76)	1619(D1619)	—	419	204	214	Merta (44)	125
—	151+3(W154)	1637(D1637)	—	2,542	362	278	Merta (47)	126
—	65+31(W96)	1025(D1025)	—	157	141	183	Merta (46)	127
—	55+44(W99)	1298(D1298)	—	421	89	67	Merta (48)	128
—	56+82(W138)	845(D845)	—	236	108	145	Merta (47)	129
—	5+3(W8)	398(D398)	—	130	40	575	Merta (46)	130
—	23+14(W37)	871(D871)	—	212	—	520	Merta (48)	131
—	72+10(W82)	2050(D2050)	—	593	—	159	Merta (44)	132
—	20+1(W21)	897(D897)	—	239	—	835	Merta (45)	133
—	28(W28)	327(D327)	—	120	22	16	Merta (33)	134
—	32(W32)	659(D659)	—	376	362	347	Merta (33)	135
—	182+36(W218)	981(D981)	—	221	20	1,020	Pushkar (20)	136
—	2+2(W4)	400(D400)	—	142	151	55	Pushkar (24)	137
—	224+88(W312)	6428(R57, D6371)	—	2,234	90	1,769	Pushkar (20)	138
—	—	686(TK8, D678)	—	309	58	312	Pushkar (30)	139
—	92+19(W111)	3790(TK124, D3666)	—	1,288	156	530	Pushkar (24)	140
—	5(W5)	1281(D1281)	—	414	85	140	Merta (24)	141
—	25(W25)	920(D920)	—	203	124	136	Merta (25)	142
—	47+5(W52)	793(D793)	—	455	82	65	Merta (23)	143
—	12+2(W14)	555(D555)	—	352	59	109	Pushkar (30)	144
—	26+17(W43)	617(D617)	—	645	27	41	Pushkar (29)	155
—	823+44(W867)	5862+175(D6037)	—	3,535	214	2,189	Pushkar (27)	146
—	129+17(W146)	903(IC63, D840)	—	439	—	584	Pushkar (21)	147
—	51+12(W63)	278(D278)	—	146	35	1	Pushkar (21)	148
—	1087+160(W1247)	2826(IC7, D2819)	—	2,008	274	544	Pushkar (18)	149
—	53+6(W59)	281(D281)	—	186	14	5	Pushkar (22)	150

TEHSIL : 6 - DEGANA, 7 - PARBATSAR

Code No.	Name of the Village	Total area (in acres)	Amenities available within the village						Staple food
			Educational	Medical	Power supply	Drinking water	Communications	Post & Telegraph	
1	2	3	4	5	6	7	8	9	10
151	Kor	4,997	P	—	E	W(2)	—	—	Wheat, Bajra
152	Basni Nrasingh	2,793	P	—	—	W(3)	—	—	Wheat, Bajra
153	Tehla	4,733	P	—	—	W(3)	KR	—	Wheat, Bajra
154	Shekhpura	999	—	—	—	W(2),TK	KR	—	Barley, Maize
155	Soodwar	3,978	P(2)	—	—	W(5), TK(4)	—	—	Bajra, Barley
156	Jaswantpura (Jonpura)	N.A.	—	—	—	—	—	—	—
157	Saipura	1,293	—	—	—	W(2), TK(2)	KR	—	Bajra, Barley
158	Nimbola Beeswa	2,668	P	—	—	W(4), TK	KR	—	Wheat, Barley
159	Banwara	3,227	P	—	—	W(3), TK	KR	—	Wheat, Barley
160	Modi Kalan	4,051	P	—	—	W(2), TK(3)	—	PO	Bajra
161	Thata	3,525	P	—	—	W,TK	—	—	Wheat, Barley
162	Harsor	10,623	M	H	—	W(15), TK(2)	KR	PO	Wheat, Barley
163	Bofli	1,542	—	—	—	W,TK	KR	—	Wheat, Barley
164	Oriyana	1,255	—	—	—	W(3) TK(8)	—	—	Wheat, Bajra
165	Moriyana	2,747	P	—	—	W(8), TK(3)	—	—	Wheat, Bajra
166	Rakiyasani	177	—	—	—	W, TK(2)	—	—	Wheat, Barley
167	Saneriya	2,227	P	—	—	W(4)	KR	—	Wheat, Barley
168	Kilyanpura	270	P	—	—	W, TK(2)	—	—	Bajra, Maize
169	Ratatoonda	1,748	P	—	—	W(6), TK	—	—	Wheat, Maize
170	Dhanipura	1,934	P	—	—	W(4), TK	PR	—	Bajra, Maize
171	Deogarh	2,127	P	—	—	W(3)	—	—	Bajra, Maize
172	Thanwala	8,391	P,M,H	D	—	W(18)	KR	PO,PT,TL	Barley, Bajra
173	Lakheena	1,216	—	—	—	TW	—	—	Bajra, Maize
174	Gudha	2,306	P	—	—	W(4)	KR	—	Bajra, Maize
175	Bari Ghati	1,251	P	—	—	W(2), TK	PR, KR	—	Bajra, Maize
176	Kila	4,018	P	—	—	W(2), TK	—	—	Bajra, Jowar

TEHSIL : 7 - PARBATSAR

1	Ucheriya Charna	584	—	—	—	W	KR	—	Wheat, Barley
2	Ranigaon	3,345	M	HC,FC	—	W, TK	KR	PO	Wheat Barley
3	Chak Ranigaon	78	—	—	—	—	KR	—	Wheat, Barley
4	Mangalwa	1,047	—	—	—	W, TK	—	—	Wheat, Barley
5	Seeniya	1,411	P	—	—	W, TK	—	—	Wheat, Barley
6	Gothri	3,840	P	—	—	W(3)	—	—	Bajra
7	Nawad	3,100	P	—	—	W(2)	—	PO	Bajra
8	Dhananwa	3,864	P	—	—	W(9), TK(2)	—	—	Bajra
9	Raithaliya	2,349	P	—	—	W(9), TK	KR	—	Bajra
10	Chandaliya	2,419	P	—	—	W(2)	—	PO	Wheat, Barley
11	Chandi	3,197	P	—	—	W(30)	—	—	Wheat, Barley
12	Ladpur	2,239	P	—	—	W(3)	—	PO	Wheat, Barley
13	Gelasar	3,526	P	—	E	W(3), TK(2)	—	PO	Wheat, Barley
14	Nandoli Chandawata*	2,193	P	—	—	W, TK(2)	—	—	Wheat, Barley
15	Rampura	1,432	—	—	—	W, TK(2)	—	—	Wheat, Barley

* Temple of Raghunathji.

Land use (area under different types of land use in acres)							Nearest Town (Distance in Kilometres)	Code No.
Forest	Irrigated	Unirrigated	Tree Groves and Orchards	Fallow land	Cultivable waste	Area not available for cultivation		
11	12	13	13A	13B	14	15	16	1
—	441+106(D547)	2090(D2090)	—	1,697	241	528	Pushkar (27)	151
—	263+159(W422)	1401(D1401)	—	686	125	318	Pushkar (21)	152
—	280+93(D373)	2360(D2360)	—	1,768	56	269	Pushkar (24)	153
—	35+3(W38)	590(D590)	—	262	58	54	Pushkar (16)	154
—	8(W8)	2596(D2596)	—	935	30	409	Pushkar (17)	155
—	—	—	—	—	—	—	—	156
—	10(W10)	722+84(D806)	—	359	85	117	Pushkar (17)	157
—	99+39(W138)	1575(D1575)	—	812	44	138	Pushkar (24)	158
—	34+2(W36)	1982(D1982)	—	1,014	123	74	Pushkar (27)	159
—	82(W82)	2348+16(IC4, D2360)	—	1,087	111	423	Pushkar (28)	160
—	110+56(W166)	1779+8(IC73, D1714)	—	644	296	696	Pushkar (30)	161
—	564+185(W749)	5090(TK246, D4844)	—	1,391	2,204	1,374	Pushkar (30)	162
—	94+5(W99)	860(IC2, D858)	—	259	109	220	Pushkar (30)	163
—	66(W66)	614+11(D625)	—	179	233	163	Pushkar (24)	164
—	62(W62)	1856+20(IC7, D1869)	—	614	22	193	Pushkar (25)	165
—	6(W6)	111+1(D112)	—	31	14	15	Pushkar (21)	166
—	142+19(D161)	1082(D1082)	—	667	170	166	Pushkar (24)	167
—	35+5(W40)	202(D202)	—	19	—	14	Pushkar (15)	168
—	83+40(W123)	1225(D1225)	—	353	5	82	Pushkar (15)	169
—	17+8(W25)	1185(D1185)	—	604	39	89	Pushkar (15)	170
—	175+76(W251)	1081(D1081)	—	613	202	56	Pushkar (14)	171
—	1037+634(W1671)	3014(IC61, D2953)	—	3,216	558	566	Pushkar (13)	172
—	62+20(W82)	427(D427)	—	531	181	15	Pushkar (18)	173
—	185+81(W266)	970(D970)	—	956	134	61	Pushkar (16)	174
—	13+11(W24)	373(D373)	—	248	82	535	Pushkar (8)	175
—	52+32(W84)	2126(D2126)	—	1,003	—	837	Pushkar (11)	176
—	—	415(D415)	—	143	14	12	Makrana (31)	1
—	0+1(W1)	2272(D2272)	—	828	93	152	Makrana (29)	2
—	—	51(D51)	—	26	—	1	Makrana (31)	3
—	0+4(W4)	712(D712)	—	272	39	24	Makrana (30)	4
—	—	932(D932)	—	418	26	35	Makrana (35)	5
—	—	2932(D2932)	—	693	138	77	Makrana (21)	6
—	19(W19)	2166+7(D2173)	—	671	166	78	Makrana (31)	7
—	24+11(W35)	2543(D2543)	—	1,054	172	71	Makrana (21)	8
—	22(W22)	1559(D1559)	—	522	193	53	Makrana (18)	9
—	21+9(W30)	1785(D1785)	—	413	25	175	Makrana (21)	10
—	50+10(W60)	2234(D2234)	—	711	115	87	Makrana (21)	11
—	36+9(W45)	1535(D1535)	—	530	94	44	Makrana (21)	12
—	17+23(W40)	2625(D2625)	—	668	147	69	Didwana (22)	13
—	18+10(W28)	1542(D1542)	—	531	53	49	Makrana (22)	14
—	13+12(W25)	1047(D1047)	—	318	20	34	Makrana (20)	15

TEHSIL : 7 - PARBATSAR

Code No.	Name of the Village	Total area (in acres)	Amenities available within the village						Staple food
			Educational	Medical	Power supply	Drinking water	Communications	Post & Telegraph	
1	2	3	4	5	6	7	8	9	10
16	Bharnai	2,340	P	—	—	W(2)	—	do	Bajra
17	Kukdod	3,222	P	—	—	W,TK	—	—	Wheat, Barley
18	Ucheriya Khalsa	1,443	—	—	—	W	—	—	Wheat, Barley
19	Soothli	3,151	P	—	—	W(4)	—	—	Wheat, Barley
20	Safer	2,792	P	—	—	W(2)	KR	do	Wheat, Barley
21	Deola	1,566	—	—	—	W(2)	—	—	Wheat, Barley
22	Asarwa	2,875	P	—	—	W(8),TK(3)	KR	PO	Bajra
23	Nagwara Khurd	1,049	P	—	—	W	—	—	Wheat, Barley
24	Nagwara Kalan	1,332	P	—	—	W	—	—	Wheat, Barley
25	Loroli	1,518	P	—	—	W(2),TK	—	—	Wheat, Barley
26	Manana	8,955	M	D	—	W(3), TK	—	PO	Wheat, Barley
27	Jiwadiya	2,186	P	—	—	W(3),TK(2)	—	do	Bajra
28	Indokha	5,168	P	—	—	W	—	do	Bajra
29	Manani	2,474	P	—	—	W(2),TK	—	—	Wheat, Barley
30	Gorawa	2,192	P	—	—	W	—	—	Wheat, Barley
31	Beenjari	2,475	P	—	—	W	—	—	Bajra
32	Baladhna	844	—	—	—	W,TK	KR	—	Wheat, Barley
33	Jaswantpura	2,596	P	—	—	W, TK(2)	—	—	Bajra, Moth
34	Noondra	3,308	P	—	—	W(3),TK(2),O(40)	—	—	Bajra
35	Jhalamaliya	2,600	P	—	—	W,TK	KR	—	Wheat, Barley
36	Khardiya	3,166	P	—	—	W,TK	KR	PO	Wheat, Barley
37	Munda Kheri	908	—	—	—	W,TK	—	—	Wheat, Barley
38	Chhapara	2,426	—	—	—	W,TK	—	—	Wheat, Barely
39	Nosariya	1,252	—	—	—	W,TK,O(20)	—	—	Bajra
40	Sarnawara	4,410	P	—	—	W(1),TK(2),O(50)	KR	PO	Bajra
41	Bhaiya Kalan	5,862	P	—	—	W(2),TK	—	PO	Wheat, Barley
42	Bhaiya Khurd	2,254	—	—	—	W,TK	—	—	Wheat, Barley
43	Damoi Kalan	2,133	P	—	—	W(2),TK	—	—	Wheat, Barley
44	Damoi Khurd	1,822	P,M	H,FC	—	W(2),TK(2)	KR,T	—	Wheat, Bajra
45	Dobri Khurd	804	—	—	—	W,TK	—	—	Bajra
46	Dobri Kalan	3,819	P	—	—	W,TK(2)	—	—	Bajra
47	Dobri Sanwal Dass	2,184	—	—	—	W,TK	—	—	Bajra
48	Dobri Mand*	—	—	—	—	—	—	—	—
49	Kheri Leela	1,734	P	—	—	W,TK	—	—	Bajra, Moth
50	Sheo Rasi	980	P	—	—	W	—	—	Wheat, Barley
51	Ramsiya	3,373	P	—	—	W(3),TK	—	PO	Wheat, Barley
52	Gerha Kalan	2,487	P	—	—	W(3)	—	PO	Wheat, Barley
53	Gerha Khurd	588	—	—	—	W	—	—	Barley, Bajra
54	Modi Charana	3,201	—	—	—	W(2)	—	—	Barley, Bajra
55	Dabriya	4,220	P	—	—	W(2),TK	—	—	Wheat, Barley
56	Huriya	2,940	P	—	—	W(2)	—	—	Barley, Bajra
57	Kalwa Chhotawas	2,553	—	—	—	W(2),TK	—	—	Wheat, Barley
58	Kajana	1,709	—	—	—	W(5),TK	—	—	Wheat, Barley
59	Kalwa	5,437	P	H,C	—	W(3),TK	—	PO	Wheat, Barley
60	Bhichawa	4,129	P,M	—	—	W(2),TK	—	do	Wheat, Barley

* Information included in village Dobari Sanwal Dass of Code No. 47.

Land use (area under different types of land use in acres)								Code No.
Forest	Irrigated	Unirrigated	Tree Groves and Orchards	Fallow land	Cultivable waste	Area not available for cultivation	Nearest Town (Distance in Kilometres)	
11	12	13	13A	13B	14	15	16	1
—	27 (W27)	1656(D1656)	—	607	11	39	Kuchaman (12)	16
—	7+3 (W10)	2223(D2223)	—	833	96	63	Makrana (18)	17
—	2 (W2)	949(D949)	—	383	—	109	Makrana (16)	18
—	7 (W7)	2255(D2255)	—	706	102	81	Makrana (11)	19
—	11+5 (W16)	1814(D1814)	10	676	—	281	Makrana (20)	20
—	8 (W8)	1068(D1068)	—	334	60	96	Makrana (18)	21
—	18+3 (W21)	1934(D1934)	—	738	121	64	Makrana (20)	22
—	5 (W5)	789(D789)	—	217	2	36	Makrana (20)	23
—	13 (W13)	929(D929)	—	324	—	66	Makrana (20)	24
—	—	1005(D1005)	—	393	76	44	Makrana (19)	25
—	11 (W11)	5922(D5922)	—	2,200	547	275	Makrana (19)	26
—	2+6 (W8)	1465(D1465)	—	651	30	38	Makrana (24)	27
—	30 (W30)	3633(D3633)	—	1,165	249	91	Makrana (17)	28
—	—	1624(D1624)	—	741	55	54	Makrana (25)	29
—	—	1510(D1510)	—	593	38	51	Makrana (25)	30
—	—	1772(D1772)	—	532	104	67	Makrana (20)	31
—	—	602(D602)	—	191	22	29	Makrana (28)	32
—	—	1680(D1680)	—	732	98	86	Makrana (24)	33
—	17+6 (W23)	2246(D2246)	—	870	86	89	Makrana (21)	34
—	—	1887(D1887)	—	585	80	48	Makrana (20)	35
—	9 (W9)	2098+6(D2104)	—	816	166	77	Makrana (44)	36
—	—	651(D651)	—	189	48	20	Makrana (48)	37
—	2 (W2)	1601(D1601)	—	690	77	56	Makrana (44)	38
—	9 (W9)	738(D738)	—	400	71	34	Makrana (24)	39
—	2+4 (W6)	3254(D3254)	—	910	120	124	Makrana (24)	40
—	27 (W27)	4148+3(D4151)	—	1,433	104	150	Makrana (39)	41
—	10 (W10)	1471(D1471)	—	572	80	121	Makrana (36)	42
—	10 (W10)	1490(D1490)	—	481	54	98	Makrana (33)	43
—	43 (W43)	1268+32(D1300)	—	374	56	81	Parbatsar (50)	44
—	—	573(D573)	—	168	38	25	Makrana (19)	45
—	5 (W5)	2627(D2627)	—	1,014	—	173	Makrana (20)	46
—	—	1409(D1409)	—	567	109	99	Makrana (20)	47
—	—	—	—	—	—	—	Makrana (18)	48
—	5 (W5)	1067(D1067)	—	551	71	40	Makrana (18)	49
—	—	547(D547)	—	340	57	36	Makrana (34)	50
—	—	2314(D2314)	—	924	34	101	Makrana (20)	51
—	20 (W20)	1734+4(D1738)	—	629	25	79	Makrana (21)	52
—	—	450(D450)	—	122	—	16	Makrana (21)	53
—	—	2072(D2072)	—	796	274	59	Makrana (27)	54
—	3 (W3)	2870(D2870)	—	1,085	152	110	Makrana (20)	55
—	—	1942(D1942)	—	833	114	51	Makrana (24)	56
—	—	1766(D1766)	—	538	—	249	Makrana (12)	57
—	—	1236(D1236)	—	425	26	22	Makrana (9)	58
—	12 (W12)	3807(D3807)	—	1,218	6	394	Makrana (13)	59
—	22 (W22)	2773(D2773)	—	1,026	125	183	Makrana (9)	60

TEHSIL : 7 - PARBATSAR

Code No.	Name of the Village	Total area (in acres)	Amenities available within the village						Staple food
			Educational	Medical	Power supply	Drinking water	Communications	Post & Telegraph	
1	2	3	4	5	6	7	8	9	10
61	Harnawa Toseena	1,908	—	—	—	W,TK	—	—	Wheat, Barley
62	Kacholiya	2,560	P	—	—	W(8)	KR	—	Wheat, Barley
63	Deori	2,371	P	—	—	W(2)	KR	—	Wheat, Barley
64	Dodwari	1,673	P	—	—	W(4), TK	—	—	Wheat, Bajra
65	Budsoo	8,727	M	D,HC,FC	—	W(5), TK	KR	PO	Wheat, Barley
66	Barwala	2,635	P	D	—	W	KR	—	Wheat, Barley
67	Barwali*	3,380	P	D	—	W	KR	PO	Wheat, Barley
68	Joosri†	6,820	P	—	—	W(4)	—	PO	Wheat, Barley
69	Midkiya	1,864	P	—	—	W	—	—	Wheat, Barley
70	Joosariya	2,324	P	—	—	W(5), TK	—	—	Wheat, Bajra
71	Jakhli	4,083	P	—	—	W(6), TK	—	PO	Wheat, Bajra
72	Chawandiya	1,415	P	—	—	W, TK	—	—	Wheat, Bajra
73	Borawar	6,378	P(2)	H	E	W, TK	KR, T	PT	Wheat, Barley
74	Sabalpur	4,969	P	—	—	W(3), TK	—	PO	Wheat, Barley
75	Dhani Mamdoli	1,953	—	—	—	W(2), TK	—	—	Wheat, Barley
76	Mamdoli	2,442	P	—	—	W(2), TK	—	PO	Wheat, Barley
77	Besroli	3,904	M	—	—	W(5)	KR, T	PO,TL	Wheat, Barley
78	Sirsala	2,284	P	—	—	W(2), TK	T	—	Wheat, Barley
79	Manwa	694	—	—	—	W, TK	—	—	Wheat, Barley
80	Tatarpura	N.A.	—	—	—	—	—	—	—
81	Gigaliya	2,999	P	—	—	W(2), TK	—	PO	Wheat, Barley
82	Modi Bheeka	2,068	—	—	—	W(2), TK	—	—	Wheat, Barley
83	Itawa Lakha	4,490	P	—	—	W(2), TK	—	PO	Wheat, Barley
84	Chak Madas	1,350	—	—	—	—	—	—	Wheat, Bajra
85	Itawa Bamniya	837	P(2)	—	—	W(3), TW(3)	KR, T	PO	Wheat, Bajra
86	Itawa Khichiyan	916	—	—	—	W(2), TK	T	—	Wheat, Bajra
87	Dobriya	N.A	P(2),M	HC,FC	—	W(3), TW(4)	KR, T	PO	Wheat, Bajra
88	Bhutawa	907	—	—	—	W, TK	KR	—	Wheat, Barley
89	Palri Mehcha	760	—	—	—	W, TK	—	—	Wheat, Barley
90	Palri Raja	810	P	—	—	W(3), TK	—	—	Wheat, Barley
91	Midhyan	2,764	P	—	—	W(2), TK	—	—	Wheat, Barley
92	Bajoli	4,208	M	—	—	W(2), TK	KR	PO	Wheat, Barley
93	Alatwa	6,050	P	—	—	W(4), TK	KR	PO	Wheat, Barley
94	Kheri Seela	1,301	P	—	—	W(4), TK(2)	—	—	Wheat, Bajra
95	Barnel	2,562	P	—	—	W(3), TK	—	PO	Wheat, Barley
96	Gudha Kheri	57	—	—	—	W, TK	—	—	Wheat, Bajra
97	*Gudha Chak I*	538	—	—	—	W, TK	—	—	Wheat, Bajra
98	Gudha Chak II	586	—	—	—	W	—	—	Wheat, Bajra
99	Kucheepla	2,556	P	—	—	W(5), TK(2)	—	—	Bajra
100	Harnawa	8,186	P	D	—	W(4), TK	—	—	Wheat, Bajra
101	Dhadholi	1,911	P	—	—	W(2), TK	—	PO	Wheat, Barley
102	Nandoli Mertiya	2,196	P	—	—	W(2), TK	KR	—	Wheat, Barley
103	Sirsoon	1,307	—	—	—	W, TK(2)	—	—	Wheat, Barley
104	Ladoli	2,560	P	—	—	W, TK(3),R	—	—	Wheat, Barley
105	Biloo	3,964	P	—	—	W(3),TK,TW,R	—	—	Wheat, Barley

* Temple of Balaji.

† Temples of Gopalji & Sati Mata.

Land use (area under different types of land use in acres)								Code No.
Forest	Irrigated	Unirrigated	Tree Groves and Orchards	Fallow land	Cultivable waste	Area not available for cultivation	Nearest Town (Distance in Kilometres)	
11	12	13	13A	13B	14	15	16	1
—	13(W13)	1337(D1337)	—	471	—	87	Makrana (10)	61
—	30(W30)	1618(D1618)	—	755	15	142	Makrana (18)	62
—	18+1(W19)	1521(D1521)	—	681	—	151	Makrana (16)	63
—	32+1(W33)	1234+32(D1266)	—	347	32	28	Makrana (21)	64
—	179(W179)	5948+48(D5996)	—	2,123	272	205	Kuchaman (17)	65
—	50+11(W61)	1958(D1958)	—	503	5	119	Makrana (10)	66
—	22+6(W28)	2318(D2318)	—	854	109	77	Kuchaman (81)	67
—	43+8(W51)	3700(D3700)	—	1,703	267	1,107	Makrana (5)	68
—	11+15(W26)	1172(D1172)	—	573	31	77	Makrana (8)	69
—	30(W30)	1577+30(D1607)	—	643	21	53	Makrana (8)	70
—	10+3(W13)	2798+10(D2808)	—	860	302	113	Makrana (10)	71
—	—	1053(D1053)	—	264	67	31	Makrana (41)	72
—	15(W15)	4312+1(D4313)	—	1,387	—	665	Makrana (6)	73
—	4(W4)	3118+2(D3120)	—	1,455	—	393	Makrana (10)	74
—	—	1252+1(D1253)	—	583	86	33	Makrana (13)	75
—	2(W2)	1617(D1617)	—	608	117	104	Makrana (11)	76
—	19(W19)	2459(D2459)	—	994	272	160	Makrana (17)	77
—	3(W3)	1338(D1338)	—	735	113	95	Makrana (18)	78
—	—	453(D453)	—	198	21	22	Makrana (15)	79
—	—	—	—	—	—	—	—	80
—	14+7(W21)	2062(D2062)	—	635	13	275	Makrana (16)	81
—	11(W11)	1545(D1545)	—	413	46	53	Makrana (22)	82
—	22+3(W25)	3120(D3120)	—	1,047	22	279	Makrana (20)	83
—	—	992(D992)	—	257	15	86	Makrana (24)	84
—	4(W4)	530(D530)	—	138	64	101	Parbatsar (50)	85
—	0+4(W4)	681(D681)	—	167	27	41	Parbatsar (50)	86
—	—	—	—	—	—	—	Parbatsar (50)	87
—	—	629(D629)	—	177	59	42	Makrana (32)	88
—	—	506(D506)	—	183	43	28	Makrana (34)	89
—	9(W9)	540+3(IC1, D542)	—	196	33	32	Makrana (37)	90
—	—	1976(D1976)	—	573	140	75	Parbatsar (40)	91
—	70(W70)	2827(R150, D2677)	—	667	495	149	Parbatsar (40)	92
—	15(W15)	3947+15(D3962)	—	1,544	334	210	Makrana (34)	93
—	13(W13)	781(D781)	—	345	78	84	Parbatsar (32)	94
—	31+11(W42)	1640(D1640)	—	676	133	82	Parbatsar (27)	95
—	7(W7)	22(D22)	—	6	—	22	Parbatsar (30)	96
—	3(W3)	384(D384)	—	133	—	18	Parbatsar (29)	97
—	4(W4)	395(D395)	—	176	—	11	Parbatsar (28)	98
—	5(W5)	1443(D1443)	—	728	266	114	Parbatsar (30)	99
—	50(W50)	5482(D5482)	—	1,882	546	226	Parbatsar (24)	100
—	9(W9)	1188(D1188)	—	604	40	70	Makrana (20)	101
—	16(W16)	1320(D1320)	—	583	208	69	Makrana (21)	102
—	3(W3)	831+3(D834)	—	344	64	65	Parbatsar (13)	103
—	1(W1)	1512(D1512)	—	838	87	122	Parbatsar (15)	104
—	42(W42)	3049+7(D3056)	—	487	152	234	Parbatsar (12)	105

TEHSIL : 7 - PARBATSAR

Code No.	Name of the Village	Total area (in acres)	Amenities available within the village						Staple food
			Educational	Medical	Power supply	Drinking water	Communications	Post & Telegraph	
1	2	3	4	5	6	7	8	9	10
106	Morer	2,856	P	D	—	W(4), TK(2), R	—	PO	Wheat, Barley
107	Bidiyad	8,258	P	D	—	W, TK	PR, KR, T	PO	Barley, Bajra
108	Kola Doongri	9,473	P	—	—	W(2), TK(2)	KR	—	Wheat, Barley
109	Gunawati	2,416	P	—	—	W	PR	PO	Wheat, Barley
110	Gangwa	4,517	P	H	—	W(2)	PR	PO	Wheat, Barley
111	Dirdhani	1,869	P	—	—	W, TK	PR	PO	Wheat, Barley
112	Manglana	7,405	P	—	E	W(5), TK(6), O	PR	PO	Wheat, Barley
113	Dhonkaliya	1,865	—	—	—	W(2), TK(2)	—	—	Wheat, Barley
114	Deoli Khurd	1,876	—	—	—	W(2), TK(2)	PR	—	Wheat, Barley
115	Charnas	870	—	—	—	W, TK	—	—	Wheat, Barley
116	Rooneeja	3,506	P	—	—	W(2), TK	—	—	Wheat, Barley
117	Shyampura	2,234	—	—	—	W(2), TK(2)	PR	—	Wheat, Barley
118	Khokhar	2,087	P	—	—	W(3), TK(2)	PR	PO	Wheat, Barley
119	Adani	1,856	—	—	—	W	—	—	Wheat, Barley
120	Khedarpura	3,522	P	—	—	W(2), TK	KR	—	Barley, Bajra
121	Kinsariya	4,512	P	—	—	W(3), TK(4)	KR	PO	Wheat, Barley
122	Hurdhani	3,822	P	—	—	W(2), TK(3)	—	—	Barley, Bajra
123	Nimbari	2,072	P	—	—	W, TK(3), R	—	PO	Wheat, Barley
124	Baroo	6,893	M	H,FC	—	W(8), TK	—	PO	Wheat, Bajra
125	Bhadwa	6,346	P	—	—	W(2), TK(4)	—	PO	Barley, Bajra
126	Janjeela	4,495	P, M	—	—	W(4), TK	—	PO	Wheat, Bajra
127	Lalna Kalan	1,932	P	—	—	W, TK, R	—	—	Wheat, Bajra
128	Lalna Khurd	1,410	P	—	—	W(2)	—	—	Wheat, Bajra
129	Gular	6,624	P	—	—	W(3), TK	—	PO	Barley, Bajra
130	Kurada*	6,194	P	—	—	W(5), TK	—	PO	Wheat, Barley
131	Ratnas	572	—	—	—	W, TK(2)	—	—	Wheat, Bajra
132	Beenthwaliya	2,900	P	—	—	W(3), TK	—	—	Wheat, Barley
133	Merasi	1,077	—	—	—	W(2), TK	KR	—	Wheat, Barley
134	Antroli	1,648	P	—	—	W, TK	KR	—	Wheat, Barley
135	Jawala	4,980	P, H	D	—	W(8), TK	KR	PO	Barley, Bajra
136	Teewli	279	—	—	—	W	—	—	Barley, Bajra
137	Kheri Kheewsi	1,276	P	—	—	W, TK	—	—	Barley, Bajra
138	Bhakri Molas†	3,296	P, M	HC, D	—	W(2), TK	KR	PO	Wheat, Barley
139	Sheelbhakri	2,856	—	—	—	W(3)	KR	PO	Wheat, Barley
140	Narma	2,446	—	—	—	W (4)	KR	—	Wheat, Bajra
141	Chitai	1,898	P	—	—	W(4), TK	—	PO	Wheat, Bajra
142	Chitawa	2,299	—	—	—	W(2)	—	—	Wheat, Bajra
143	Bagot	2,967	M	D	—	W(2)	PR	PO	Wheat, Barley
144	Dhoondiya	2,077	P	—	—	W(4)	—	—	Wheat, Bajra
145	Kanwalad	2,308	—	—	—	W, TK	KR	—	Wheat, Barley
146	Neniya	3,222	P	—	—	W(3), TK	—	PO	Wheat, Bajra
147	Bhaosiya	2,391	P	—	—	W, TK	—	—	Wheat, Bajra
148	Mandan	2,239	—	—	—	W, TK, R, O	—	—	Barley, Bajra
149	Narwa	1,473	—	—	—	W, TK, R	KR	—	Barley, Bajra
150	Malwas Gusaiyan	3002	P	—	—	W (3), TK (4), R	—	—	Barley, Bajra

* Fair of Gogaji on Bhadra Sudi 9.

† Fair on Chaitra Budi 7 and Vaishakh Sudi 10.

Land use (area under different types of land use in acres)							Nearest Town (Distance in Kilometres)	Code No.
Forest	Irrigated	Unirrigated	Tree Groves and Orchards	Fallow land	Cultivable waste	Area not available for cultivation		
11	12	13	13A	13B	14	15	16	1
—	24(W24)	2232+7(D2239)	—	329	52	219	Parbatsar (11)	106
—	41+15(W56)	4966+7(D4973)	—	878	347	2,026	Makrana (10)	107
—	—	598(D598)	—	2,773	10	62	Makrana (8)	108
—	3(W3)	1574(D1574)	—	612	42	185	Makrana (2)	109
761	289+80(W369)	1520(D1520)	—	849	120	978	Makrana (7)	110
—	28(W28)	936+1(D937)	—	473	134	298	Makrana (5)	111
—	19(W19)	3167+36(TK58, D3118)	—	1,970	—	2,077	Makrana (9)	112
—	—	900(D900)	—	517	29	419	Makrana (14)	113
—	—	1058(D1058)	—	562	162	94	Makrana (11)	114
—	15(W15)	511+4(D515)	—	270	12	62	Makrana (13)	115
—	26(W26)	1761+22(D1783)	—	847	24	848	Parbatsar (6)	116
—	94(W94)	1335+1(IC98, D1238)	—	686	73	46	Parbatsar (8)	117
—	189(W189)	1090+8(IC15, D1083)	—	588	144	76	Parbatsar (10)	118
—	107(W107)	875(IC87, D788)	—	521	140	213	Parbatsar (12)	119
—	103(W103)	1925+21(IC254, D1692)	—	653	670	171	Parbatsar (3)	120
—	71(W71)	2503(D2503)	—	388	26	1,524	Parbatsar (6)	121
—	58(W58)	2267+4(D2271)	—	953	122	422	Parbatsar (10)	122
—	15(W15)	1462+8(D1470)	—	352	101	142	Parbatsar (11)	123
—	106(W106)	4535(D4535)	—	1,692	268	292	Parbatsar (11)	124
—	233(W233)	3889+28(D3917)	—	1,753	66	405	Parbatsar (13)	125
—	119(W119)	2890+15(D2905)	—	1,331	51	104	Parbatsar (20)	126
—	22(W22)	1239+5(D1244)	—	470	107	94	Parbatsar (20)	127
—	2(W2)	918(D918)	—	405	11	74	Parbatsar (21)	128
—	138+1(W139)	4714(D4714)	—	1,287	290	195	Parbatsar (24)	129
—	175(W175)	4351+22(D4373)	—	1,013	462	193	Parbatsar (40)	130
—	13(W13)	300(D300)	—	187	41	31	Parbatsar (32)	131
—	71(W71)	2024+16(D2040)	—	265	227	313	Parbatsar (43)	132
—	21(W21)	807+5(D812)	—	91	101	57	Parbatsar (44)	133
—	99(W99)	1115+5(1120)	—	198	144	92	Parbatsar (44)	134
—	200+40(W240)	2840(D2840)	—	534	1,111	295	Parbatsar (36)	135
—	27+5(W32)	105(D105)	—	29	106	12	Parbatsar (35)	136
—	63+14(W77)	896(D896)	—	251	18	48	Parbatsar (30)	137
—	228+38(W266)	1830+3(TK26, D1807)	—	669	19	550	Parbatsar (24)	138
—	21+12(W33)	1561(D1561)	—	728	430	116	Parbatsar (24)	139
—	101+4(W105)	1234(D1234)	—	912	117	82	Parbatsar (25)	140
—	29(W29)	1175(D1175)	—	574	51	69	Parbatsar (21)	141
—	22+9(W31)	1378(D1378)	—	755	39	105	Parbatsar (21)	142
—	138+22(W160)	2001+14(D2015)	—	548	125	155	Parbatsar (22)	143
—	18+1(W19)	1262(D1262)	—	659	47	91	Parbatsar (21)	144
—	62+11(W73)	1356+2(D1358)	—	691	112	87	Parbatsar (15)	145
—	44(W44)	1874+8(D1882)	—	1,138	46	120	Parbatsar (9)	146
—	22+5(W27)	1408(D1408)	—	672	162	127	Parbatsar (10)	147
166	7(W7)	897(D897)	—	220	112	837	Parbatsar (5)	148
—	21(W21)	928(IC10, D918)	—	261	50	213	Parbatsar (3)	149
—	58+8(W66)	1609(D1609)	—	819	—	516	Parbatsar (3)	150

TEHSIL: 7 - PARBATSAR

Code No.	Name of the Village	Total area (in acres)	Amenities available within the village						Staple food
			Educational	Medical	Power supply	Drinking water	Communications	Post & Telegraph	
1	2	3	4	5	6	7	8	9	10
151	Gingoli	2,221	—	—	—	W,TK	—	—	Wheat, Barley
152	Mehgaon	4,171	P	—	—	W(2),TK	—	—	Barley, Bajra
153	Sanchor	2,152	—	—	—	W(3)	—	—	Wheat, Barley
154	Arat	2,038	—	—	—	W(2),TK	—	—	Barley, Bajra
155	Pipalad	5,408	P	—	—	W(7)	KR	PO	Barley, Bajra
156	Rohandi	6,188	P	D	—	W(4),TK(2),R,O	KR	PO	Wheat, Barley
157	Khanpur	3,317	P	—	—	W	—	~~PO~~	Wheat, Barley
158	Rabdiyad*	2,641	P	—	—	W(9),TK(2)	—	PO	Wheat, Barley
159	Kitiya	777	—	—	—	W	—	—	Wheat, Barley
160	Hatheli	829	—	—	—	W	—	—	Wheat, Barley
161	Bareo	2,204	P	—	—	W(2)	—	—	Wheat, Barley
162	Bhawanigaon	1,753	—	—	—	W(3)	—	—	Wheat, Barley
163	Dhadhi Khera	239	—	—	—	W	—	—	Wheat, Barley
164	Taparwara	3,470	P	—	—	W(3)	—	—	Wheat, Barley
165	Seetawat	2,455	P	—	—	W(4),TK	—	—	Wheat, Barley
166	Nimbola	1,900	—	—	—	W	—	—	Wheat, Barley
167	Palri Kadwan	1,985	—	—	—	W(2)	—	—	Wheat, Barley
168	Moon dota	1,635	—	—	—	W(2),TK	—	—	Wheat, Barley
169	Dholiya	1,669	—	—	—	W,TK(2)	—	—	Wheat, Barley
170	Ajwa	1,432	—	—	—	W	—	—	Wheat, Barley
171	Lakhiyas	1,769	—	—	—	W	—	—	Wheat, Barley
172	Jhalra	2,882	P	—	—	W(3)	—	—	Wheat, Barley
173	Madhwa	756	—	—	—	W	—	—	Wheat, Barley
174	Dhadhota	3,511	P	—	—	W(4)	—	—	Wheat, Barley
175	Bhutiyas	1,025	—	—	—	W(2)	—	—	Wheat, Barley
176	Cheewli	533	—	—	—	W(8)	—	—	Wheat, Barley
177	Kakeriyas	562	—	—	—	W	—	—	Wheat, Barley
178	Malas	418	—	—	—	W	—	—	Wheat, Barley
179	Bherwas	763	—	—	—	W(2)	—	—	Wheat, Barley
180	Beesas	1,020	P	—	—	W	—	—	Wheat, Barley
181	Bajawas	1,893	P	—	—	W(8)	KR	PO	Wheat, Barley
182	Modi Khurd	2,072	P	—	—	W(4)	—	—	Wheat, Barley
183	Rojas	864	—	—	—	W(3),TK	—	—	Wheat, Barley
184	Khokhariya	1,032	P	—	—	W(2)	—	—	Wheat, Barley
185	Netiyas	1,631	P	—	—	W(4)	KR	—	Wheat, Barley
186	Rid	3,218	P,M	D(2)	—	W(10),TK	KR	PO	Wheat, Barley
187	Kuliyana	1,354	P	—	—	W(2)	—	—	Wheat, Barley
188	Mindkiya	1,525	P	—	—	W,TK	—	—	Wheat, Barley
189	Punwaliya	708	—	—	—	W	—	—	Wheat, Bajra
190	~~Peeh~~ Raghunathpura	1,905	P	—	—	W(2)	—	—	Wheat, Bajra
191	Raghunathpura Peeh	7,589	P	—	—	W(10),TK	KR	PO	Wheat, Bajra
192	Bandahera	2,006	—	—	—	W,TK	—	—	Wheat, Barley
193	Kundri	3,880	P	—	—	W(5),TK	—	—	Wheat, Barley
194	Manpura	1,446	P	—	—	W(2),TK	—	—	Wheat, Barley
195	Peelwa	5,076	P,M	D	—	W(10)	KR	PO	Wheat, Barley

* Fair of Tejaji in Bhadra Sudi.

Land use (area under different types of land use in acres)							Nearest Town (Distance in Kilometres)	Code No.
Forest	Irrigated	Unirrigated	Tree Groves and Orchards	Fallow land	Cultivable waste	Area not available for cultivation		
11	12	13	13A	13B	14	15	16	1
—	4(W4)	924(D924)	—	425	49	819	Parbatsar (3)	151
—	50(W50)	1715+26(D1741)	—	702	46	1,658	Parbatsar (10)	152
—	29+5(W34)	1330(D1330)	—	575	63	155	Parbatsar (15)	153
—	27(W27)	865+3(D868)	—	603	7	536	Parbatsar (13)	154
—	114(W114)	2499+20(D2519)	—	2,147	—	649	Parbatsar (10)	155
—	81+19(W100)	2186(D2186)	—	1,292	217	2,412	Parbatsar (10)	156
—	73+9(W82)	1643(D1643)	—	1,036	34	531	Parbatsar (16)	157
—	80+75(W155)	1602+1(D1603)	—	679	182	98	Parbatsar (18)	158
—	45+5(W50)	441(D441)	—	212	23	56	Parbatsar (23)	159
—	38+12(W50)	445(D445)	—	236	30	79	Parbatsar (23)	160
—	64+22(W86)	1101+4(D1105)	—	625	201	213	Parbatsar (25)	161
—	94+5(W99)	992(D992)	—	444	123	100	Parbatsar (30)	162
—	14(W14)	148(D148)	—	58	1	18	Parbatsar (23)	163
—	384+44(W428)	1732+1(D1733)	—	802	251	301	Parbatsar (30)	164
—	15+2(W17)	1680(D1680)	—	534	131	95	Parbatsar (24)	165
—	12(W12)	1092+3(D1095)	—	573	9	214	Parbatsar (28)	166
—	48+6(W54)	955(D955)	—	646	73	263	Parbatsar (43)	167
—	25+21(W46)	896+3(D899)	—	355	100	259	Parbatsar (19)	168
—	82+14(W96)	798(D798)	—	278	39	472	Parbatsar (18)	169
—	55+22(W77)	551(D551)	—	499	115	212	Parbatsar (22)	170
—	29+24(W53)	864(D864)	—	543	56	277	Parbatsar (27)	171
—	76+61(W137)	1444(D1444)	—	777	135	450	Parbatsar (16)	172
—	107+5(W112)	166(D166)	—	257	171	55	Parbatsar (22)	173
—	45+55(W100)	1278(D1278)	—	1,357	168	663	Parbatsar (22)	174
—	—	616(D616)	—	162	48	199	Parbatsar (22)	175
—	—	238(D238)	—	83	—	212	Parbatsar (25)	176
—	21+14(W35)	306(W306)	—	194	—	41	Parbatsar (30)	177
—	21+3(W24)	257(D257)	—	121	—	19	Parbatsar (33)	178
—	34+14(W48)	470(D470)	—	169	44	46	Kishangarh (34)	179
—	15+1(W16)	336(D336)	—	421	47	201	Parbatsar (22)	180
—	91+52(W143)	1107+4(D1111)	—	538	29	128	Kishangarh (35)	181
—	28+1(W29)	1321(D1321)	—	559	90	74	Parbatsar (42)	182
—	25+15(W40)	496(D496)	—	267	36	40	Kishangarh (18)	183
—	62+46(W108)	537(D537)	—	288	59	86	Pushkar (20)	184
—	80+1(W81)	1111(D1111)	—	369	22	49	Pushkar (22)	185
—	63+30(W93)	2092(IC5, D2087)	—	760	146	157	Pushkar (22)	186
—	21+4(W25)	936(D936)	—	298	47	52	Pushkar (19)	187
—	26+27(W53)	923(D923)	—	268	189	119	Ajmer (24)	188
—	51+27(W78)	352(D352)	—	269	—	36	Pushkar (15)	189
—	175+121(W296)	713(IC23, D690)	—	753	201	63	Pushkar (14)	190
—	368+172(W540)	3135(D3135)	—	2,350	733	1,003	Pushkar (17)	191
—	48+26(W74)	992(D992)	—	691	38	237	Ajmer (24)	192
—	130+48(W178)	1574(D1574)	—	1,219	400	557	Ajmer (26)	193
—	43+30(W73)	631(D631)	—	666	—	106	Ajmer (29)	194
—	185+141(W326)	2874(D2874)	—	1,108	214	695	Parbatsar (30)	195

TEHSIL : 7 - PARBATSAR, 8 - MERTA

Code No.	Name of the Village	Total area (in acres)	Amenities available within the village						Staple food
			Educational	Medical	Power supply	Drinking water	Communications	Post & Telegraph	
1	2	3	4	5	6	7	8	9	10
196	Kaletra	2,030	P	—	—	W(4),TK(2)	KR	—	Wheat, Barley
197	Bhadasiya	2,658	P	—	—	W(2),TK	KR	—	Wheat, Barley
198	Bardon	2,111	P	—	—	W(2)	KR	—	Wheat, Barley
199	Baser	1,774	P	—	—	W(2),TK(3)	—	—	Wheat, Bajra
200	Sidiyas	2,640	—	—	—	W(2),TK	KR	—	Wheat, Barley
201	B ssi	2,553	P	—	—	W,TK(2)	KR	PO	Wheat, Bajra
202	Banwal	5,567	P	—	—	W(2)	KR	PO	Wheat, Barley
203	Mayapur	2,237	P	—	—	W(2)	KR	PO	Wheat, Barley
204	Charanwas	720	—	—	—	W,TK	—	—	Wheat, Barley
205	Khundiyas	1,871	—	—	—	W(2),TK(2)	KR	—	Wheat, Bajra
206	Mandowari	1,012	P	—	—	W(2),TK	—	—	Bajra, Wheat

TEHSIL : 8 - MERTA

1	Harsolao with Chak Harsolao	24,530	P, M	D, FC	—	W(9),TK(13)	KR	PO	Wheat, Bajra
2	Sheo	2,085	P	—	—	W(5),TK	KR	—	Wheat, Bajra
3	Rol Chandawata	6,248	P	—	—	W(2),TK(4)	KR	—	Wheat, Bajra
4	Nokha	8,538	M	D, HC, FC	—	W(2),TK(2)	KR	PO	Wheat, Bajra
5	Dadhwara	3,473	—	—	—	W,TK	KR	—	Wheat, Bajra
6	Dadhwari	1,712	—	—	—	W,TK	—	—	Wheat, Bajra
7	Siradhna	1,011	—	—	—	W,TK(3)	KR	—	Wheat, Bajra
8	Gagura	2,837	P	—	—	W,TK(4)	KR	—	Wheat, Bajra
9	Oladan	6,630	P	—	—	W,TK(3)	KR	PO	Wheat, Bajra
10	Deshwal	4,681	P	—	—	W,TK(4)	T	PT	Wheat, Bajra
11	Dhawa	6,375	P	—	—	W,TK	KR	PO	Barja, Jowar
12	Basni Neta	784	—	—	—	W,TK	—	—	Bajra
13	Chhapri Kalan	2,213	—	—	—	W,TK	KR,T	—	Jowar, Bajra
14	Chhapri Khurd*	2,771	P	—	—	W,TK	KR,T	PO,~~PO~~	Bajra, Jowar
15	Merta Road (Phalodi)†	9,764	P(3),H,~~C~~	H, HC	~~E~~	W,TK(3),TW(2)	PR,KR,T	~~PO~~,~~TO~~,PT,TL	Wheat, Bajra
16	Bamanwas*	468	—	—	—	—	—	—	Wheat, Bajra
17	Kupras	3,941	P	—	—	W,TK	KR	—	Wheat, Bajra
18	Riya Shyamdas	7,658	P	—	—	W(3),TK(3)	KR,T	PO,TL	Bajra, Wheat
19	Magliyas	2,798	P	—	—	W,TK	KR	—	Bajra
20	Bakliyas	2,440	—	—	—	W,TK	KR	—	Bajra
21	Bhilawas	2,217	—	—	—	—	KR	—	Bajra, Jowar
22	Tookliya	5,984	P	—	—	W(3),TK(5)	—	—	Bajra
23	~~Gathon~~ ‡ Gotham	10,138	P, M	D	~~E~~	W(2),TW(2)	KR,T	~~PO~~,~~TO~~,PT,TL	Bajra, Jowar
24	Talanpur	6,647	P	—	—	W(6),TK(8)	KR	PO	Bajra
25	Dhanaya	11,701	P	—	—	W,TK	KR	—	Wheat, Bajra
26	Basni Naseeg Barseeg	1,560	—	—	—	—	—	—	Wheat, Bajra
27	Basni Siya Charan	1,275	—	—	—	TK	—	—	Bajra
28	Basni Seja	764	M	—	—	W,TK(2)	—	PO	Wheat, Bajra
29	Sodas	1,058	—	—	—	W,TK	—	—	Bajra
30	Lamba Jat**	9,446	P	—	—	W,TK(3)	KR	PO	Bajra

* Temple of Chatur Bhujji. ** Temple of Seodasji.

† Fair of Mataji.

‡ Temple.

Land use (area under different types of land use in acres)								
Forest	Irrigated	Unirrigated	Tree Groves and Orchards	Fallow land	Cultivable waste	Area not available for cultivation	Nearest Town (Distance in Kilometres)	Code No.
11	12	13	13A	13B	14	15	16	1
—	19+26(W45)	1132(D1132)	—	666	46	167	Ajmer (38)	196
—	21+34(W55)	1434(D1434)	—	850	178	175	Ajmer (36)	197
—	—	935(D935)	—	452	384	340	Ajmer (18)	198
—	2+9(W11)	895(D895)	—	277	112	488	Ajmer (20)	199
—	8+13(W21)	860(D860)	—	783	197	792	Pushkar (18)	200
—	56+63(W119)	769(D769)	—	599	93	1,036	Ajmer (16)	201
—	102(W102)	1,901(D1901)	—	1,027	105	2,432	Ajmer (18)	202
—	74(W74)	943(D943)	—	376	574	270	Ajmer (18)	203
—	8+11(W19)	431+1(D432)	—	90	131	60	Ajmer (26)	204
—	9+9(W18)	695(D695)	—	485	—	682	Ajmer (24)	205
—	18+20(W38)	734(D734)	—	454	103	703	Ajmer (32)	206
—	17+70(W87)	11914+63(D11977)	—	8,076	100	4,423	Merta (56)	1
—	108(W108)	1396(D1396)	—	356	184	41	Merta (38)	2
—	—	4435(D4435)	—	1,573	130	110	Merta (39)	3
—	7(W7)	4972+7(D4979)	—	2,433	355	778	Merta (48)	4
—	—	2221(D2221)	—	1,037	116	99	Merta (40)	5
—	—	1175(D1175)	—	471	16	50	Merta (17)	6
—	—	737(D737)	—	186	—	88	Merta (28)	7
—	—	1831(D1831)	—	815	71	120	Merta (28)	8
—	—	4491(D4491)	—	1,685	240	214	Merta (32)	9
—	—	3643(D3643)	—	536	239	263	Merta (35)	10
—	—	3439(D3439)	—	2,554	140	242	Merta (25)	11
—	—	570(D570)	—	151	5	58	Merta (22)	12
—	—	1613(D1613)	—	546	—	54	Merta (7)	13
—	125+77(W202)	2087(D2087)	—	475	50	159	Merta (7)	14
—	—	6311(IC101, D6210)	—	2,403	240	810	Merta (15)	15
—	—	303(D303)	—	147	1	15	Merta (9)	16
—	—	2691(D2691)	—	992	—	258	Merta (5)	17
—	—	5312(IC172, D5140)	—	2,129	112	105	Merta (27)	18
—	—	1228(D1228)	—	1,026	—	544	Merta (22)	19
—	—	1123(D1123)	—	571	8	738	Merta (20)	20
—	—	901(D901)	—	522	—	794	Merta (18)	21
—	—	2843(D2843)	—	1,959	—	1,182	Merta (25)	22
—	—	5855(IC5, D5850)	—	3,012	249	1,022	Merta (35)	23
—	6(W6)	3249+6(D3255)	—	2,059	572	761	Merta (25)	24
—	—	2642+20(D2662)	—	832	149	8,078	Merta (25)	25
—	—	463(D463)	—	22	—	1,075	Merta (15)	26
—	—	412(D412)	—	20	15	828	Merta (20)	27
—	—	308(D308)	—	48	128	280	Merta (18)	28
—	—	536(D536)	—	355	—	167	Merta (15)	29
—	54(W54)	6700+54(D6754)	—	1,609	32	1,105	Merta (18)	30

TEHSIL : 8 - MERTA

Code No.	Name of the Village	Total area (in acres)	Amenities available within the village						Staple food
			Educational	Medical	Power supply	Drinking water	Communications	Post & Telegraph	
1	2	3	4	5	6	7	8	9	10
31	Gangarda	2,928	P	—	—	TK	—	—	Jowar, Bajra
32	Hasiyas	1,121	—	—	—	W,TK	KR	—	Wheat, Bajra
33	Gangardi	1,952	—	—	—	TK	—	—	Bajra Wheat
34	Lai	4,923	P	—	—	W,TK	PR	—	Bajra
35	Pujiyas	1,282	—	—	—	W,TK	KR	—	Bajra
36	Jaroda Charan	197	—	—	—	—	—	—	Wheat, Bajra
37	Joroda Kalan	5,934	P	—	—	W,TK	KR	PO	Bajra
38	Joroda Khurd	1,480	—	—	—	W,TK	KR	—	Bajra
39	Jaroda Gujran	1,434	—	—	—	W,TK	KR	—	Bajra
40	Jesas Akheraj	1,556	—	—	—	TK	—	—	Bajra, Jowar
41	Moonas	271	—	—	—	W	KR	—	Bajra, Jowar
42	Merawas	137	—	—	—	—	—	—	Wheat, Bajra
43	Togas	410	—	—	—	TK	—	—	Wheat, Bajra
44	Sirsala	4,823	P	—	—	W,TK	—	—	Bajra, Jowar
45	Motoos	1,290	—	—	—	W,TK	—	—	Bajra, Moth
46	Maidand Khurd	382	P	—	—	W,TK	—	—	Bajra, Jowar
47	Maidand Kalan	770	P	—	—	W,TK	—	—	Bajra, Jowar
48	Datani	2,958	P	—	—	W,TK	KR	PO	Bajra, Jowar
49	Basni Rewariya	312	P	—	—	W	—	—	Bajra, Jowar
50	Dabriyani Kurd	1,259	P	—	—	W,TK	—	PO	Jowar, Bajra
51	Dewas	172	—	—	—	—	—	—	Wheat, Bajra
52	Kheduli	5,940	—	—	—	TK	T	PO	Bajra
53	Polas	565	—	—	—	TK	KR	—	Wheat, Bajra
54	Naya Khera	550	—	—	—	TK	KR	—	Wheat, Bajra
55	Pandoo Khan	1,205	—	D	—	TK(2)	PR	—	Wheat, Bajra
56	Sarag Basni	1,035	P	—	—	TK	KR	—	Wheat, Bajra
57	Kamawasni	514	—	—	—	TK	KR	—	Wheat, Bajra
58	Bedawari Khurd	625	—	—	—	TK	KR	—	Wheat, Bajra
59	Bedawari Kalan	1,139	P	—	—	TK(2)	KR	—	Wheat, Bajra
60	Kalru	4,652	P	—	—	TK	PR	—	Wheat, Bajra
61	Sogawas	3,650	P	—	—	TK(2)	KR	—	Wheat, Bajra
62	Mokala*	10,138	P	HC,FC	—	W(4),O,TK(2)	KR	PO	Bajra, Barley
63	Sekhasni	512	P	—	—	W	—	—	Bajra, Wheat
64	Dhadhasani†	1,366	P	—	—	W(2),TK	—	—	Bajra
65	Gathiya	6,709	P	—	—	W,TK	KR	PO	Bajra
66	Gagrana	7,903	M	—	—	W,TK(2)	KR	PO	Wheat, Bajra
67	Poondloo	10,423	P	—	—	W,TK	—	PO	Bajra, Jowar
68	Beetan	6,272	P	—	—	W,TK	KR	—	Bajra, Jowar
69	Kurdaya	9,329	P	H	—	W(2),TK(2)	KR	PO	Wheat, Bajra
70	Peethas	1,011	—	—	—	W,TK	—	—	Wheat, Bajra
71	Ramliyas	2,033	—	—	—	W,TK	—	—	Wheat, Bajra
72	Looniyas	2,621	P	—	—	W,TK	—	—	Bajra, Jowar
73	Bayad	5,090	P	—	—	W,TK(2)	KR	—	Wheat, Bajra
74	Idawar	9,894	P	—	—	W,TK(2)	KR	PO	Bajra, Wheat
75	Hirankhuri	1,494	—	—	—	W,TK(3)	KR	—	Bajra, Jowar

* Temple and Mosque.

† Temple and Ramdeora.

Land use (area under different types of land use in acres)							Nearest Town (Distance in Kilometres)	Code No.
Forest	Irrigated	Unirrigated	Tree Groves and Orchards	Fallow land	Cultivable waste	Area not available for cultivation		
11	12	13	13A	13B	14	15	16	1
—	—	400(D400)	—	1,014	320	1,194	Merta (13)	31
—	—	774(D774)	—	279	35	33	Merta (9)	32
—	—	1017(D1017)	—	575	82	278	Merta (13)	33
—	—	3733(IC71, D3662)	—	621	127	442	Merta (15)	34
—	—	914(D914)	—	269	57	42	Merta (17)	35
—	—	95(D95)	—	93	—	9	Merta (10)	36
—	—	3793(D3793)	—	1,461	460	220	Merta (20)	37
—	—	965(D965)	—	434	13	68	Merta (20)	38
—	—	1105(D1105)	—	219	68	42	Merta (20)	39
—	—	920(D920)	—	538	81	17	Merta (15)	40
—	—	187(D187)	—	65	—	19	Merta (15)	41
—	—	54(D54)	—	82	—	1	Merta (10)	42
—	—	223(D223)	—	169	4	14	Merta (11)	43
—	—	3131(D3131)	—	1,377	18	297	Merta (25)	44
—	—	850(D850)	—	359	—	81	Merta (25)	45
—	—	260(D260)	—	109	3	10	Merta (20)	46
—	—	427(D427)	—	255	56	32	Merta (20)	47
—	—	1874(D1874)	—	892	131	61	Merta (14)	48
—	—	232(D232)	—	67	1	12	Merta (20)	49
—	—	880(D880)	—	326	16	37	Merta (20)	50
—	—	94(D94)	—	75	2	1	Merta (10)	51
—	—	2941(IC208, D2733)	—	1,807	543	649	Merta (9)	52
—	—	473(IC134, D339)	—	20	60	12	Merta (12)	53
—	—	504+6(IC276, D234)	—	17	19	10	Merta (10)	54
—	—	556(IC183, D373)	—	502	51	96	Merta (6)	55
—	9(W9)	602(IC213, D389)	—	229	155	40	Merta (6)	56
—	—	288+2(IC87, D203)	—	175	20	31	Merta (6)	57
—	—	393(D393)	—	101	118	13	Merta (10)	58
—	—	708(IC213, D495)[1]	—	244	165	22	Merta (10)	59
—	116(W116)	2170(IC515, D1655)	—	1,412	340	614	Merta (9)	60
—	—	2928(IC1175, D1753)	—	364	128	230	Merta (2)	61
—	328+189(W517)	7778(D7778)	—	1,359	61	612	Merta (12)	62
—	28+68(W96)	422(IC24, D398)	—	30	5	27	Merta (18)	63
—	80(W80)	1001(IC31, D970)	—	47	2	236	Merta (13)	64
—	196(W196)	4349(IC31, D4318)	—	241	133	1,790	Merta (15)	65
—	27+903(W930)	5071(IC38, D5033)	—	1,315	230	1,260	Merta (16)	66
—	168+70(W238)	4408(D4408)	—	631	447	4,769	Merta (30)	67
—	70+64(W134)	3225(IC13, D3213)	—	979	768	1,230	Merta (20)	68
—	—	6105(D6105)	—	1,920	570	734	Merta (30)	69
—	—	794(D794)	—	128	64	25	Merta (28)	70
—	—	1416(D1416)	—	453	49	115	Merta (30)	71
—	—	1966(D1966)	—	410	—	245	Merta (19)	72
—	54(W9)	3501(IC43, D3458)	—	788	276	520	Merta (18)	73
—	203+41(W244)	6371(D6371)	—	2,539	528	253	Merta (18)	74
—	—	1140(D1140)	—	235	42	77	Merta (11)	75

TEHSIL : 8 - MERTA

Code No.	Name of the Village	Total area (in acres)	Amenities available within the village						Staple food
			Educational	Medical	Power supply	Drinking water	Communications	Post & Telegraph	
1	2	3	4	5	6	7	8	9	10
76	Uchiyarda Khurd	987	—	—	—	W,TK	—	—	Bajra, Moth
77	Uchiyarda Kalan	676	—	—	—	W,TK	—	—	Bajra, Jowar
78	Satlas	3,834	P	—	—	TK	PR	—	Bajra, Jowar
79	Prithvipura	718	—	—	—	W,TK	—	—	Jowar, Bajra
80	Basni Ramcharan	303	—	—	—	TK	—	—	Bajra, Jowar
81	Bhooriyasni	2,804	P	—	—	W(2),TK(3)	KR	—	Jowar, Bajra
82	Basni Vyasa	338	—	—	—	TK	—	—	Wheat, Bajra
83	Chokasni	280	—	—	—	—	—	—	Wheat, Jowar
84	Kotiyasani	3,769	P	—	—	W(2),TK(2)	PR	PO	Bajra
85	Bhanas	785	—	—	—	W,TK	PR	—	Jowar
86	Siyas	958	—	—	—	W(2),TK	—	—	Wheat, Jowar
87	Choodiyan	3,049	P	—	—	W(2),TK	PR	—	Bajra
88	Hindas Khurd	492	—	—	—	W,TK	—	—	Jowar, Bajra
89	Benas	180	—	—	—	—	—	—	Wheat, Bajra
90	Shyampura	573	—	—	—	TK	—	—	Wheat, Bajra
91	Pachroliya Khurd	911	—	—	—	TK,W	—	—	Bajra
92	Pachroliya Kalan	1,483	P	—	—	TK	—	—	Bajra
93	Dagawas*	12,093	M	—	—	W,TK,TW	PR	PO	Wheat, Bajra
94	Nateriya	4,610	P	—	—	TK	PR	PO	Bajra
95	Karakwal	674	P	—	—	TK	KR	—	Bajra, Jowar
96	Basni Sumer Magliya	470	—	—	—	TK	—	—	Bajra, Jowar
97	Faraspura	1,356	P	—	—	TK	KR	—	Bajra, Jowar
98	Morri Goda	467	—	—	—	TK	—	—	Bajra, Jowar
99	Megadand	969	P	—	—	TK(2)	PR	—	Wheat, Bajra
100	Shubhdand	955	—	—	—	TK	PR	—	Wheat, Bajra
101	Dabriyani Kalan	3,595	—	D	—	TK	—	—	Bajra
102	Jaoli	3,485	P	—	—	W,TK	KR	—	Bajra
103	Ren†	16,745	P,H	HC,D	—	TK(3)	PR,KR,T	PT	Bajra
104	Dotolai	1,848	P	—	—	W,TK	—	—	Bajra
105	Morra	4,515	P	—	—	TK	KR	PO	Bajra, Jowar
106	Dhadhlas Uda	904	P	—	—	TK,W	KR	—	Bajra
107	Dhadhlas Jalapa	464	—	—	—	TK	KR	—	Bajra
108	Dholerao Kalan	2,383	P	—	—	TK	—	—	Bajra
109	Raliyawata with Chak	1,508	—	—	—	W(3),TK	—	—	Bajra
110	Dholerao Khurd	533	—	—	—	TK	PR	—	Bajra, Jowar
111	Gawardi	2,270	—	—	—	TK(2)	PR	PO	Bajra, Jowar
112	Hindas Kalan	1,216	—	—	—	W,TK	—	—	Bajra, Jowar
113	Jodhras Khurd	344	—	—	—	TK	—	—	Bajra, Jowar
114	Jodhras Kalan	629	P	—	—	W,TK	—	—	Bajra, Jowar
115	Rasliyawas	1,655	P	—	—	W,TK	—	PO	Bajra, Jowar
116	Chawandiya Kalan	1,739	P	—	—	W,TK	—	—	Bajra, Jowar
117	Chawandiya Khurd	1,648	P	—	—	W,TK	—	—	Bajra, Jowar
118	Mandawara	1,084	—	—	—	W,TK	—	—	Bajra, Jowar
119	Bhensra Kalan	3,356	P	—	—	W,TK	—	—	Wheat, Bajra
120	Bhensra Khurd	2,056	—	—	—	W,TK	—	—	Wheat, Bajra

* Temple.

† Fair of Dariyahji,

Land use (area under different types of land use in acres)								Code No.
Forest	Irrigated	Unirrigated	Tree Groves and Orchards	Fallow land	Cultivable waste	Area not available for cultivation	Nearest Town (Distance in Kilometres)	
11	12	13	13A	13B	14	15	16	1
—	—	738(D738)	—	138	64	47	Merta (9)	76
—	—	471(D471)	—	155	9	41	Merta (9)	77
—	46(W46)	2852(IC106, D2746)	—	530	215	191	Merta (8)	78
—	—	498(D498)	—	102	55	63	Merta (7)	79
—	—	203(D203)	—	70	8	22	Merta (7)	80
—	—	1885(D1885)	—	560	189	170	Merta (7)	81
—	—	242(D242)	—	58	—	38	Merta (10)	82
—	—	193(D193)	—	60	8	19	Merta (7)	83
—	4(W4)	2672(IC13, D2659)	—	804	81	212	Merta (8)	84
—	—	564(IC5, D559)	—	186	7	28	Merta (8)	85
—	—	653(IC2, D651)	—	234	—	71	Merta (10)	86
—	—	2186+14(IC71, D2129)	—	483	65	315	Merta (8)	87
—	—	361(IC86, D275)	—	97	3	31	Merta (8)	88
—	—	128(D128)	—	41	6	5	Merta (12)	89
—	—	356(R14, D342)	—	99	85	33	Merta (8)	90
—	6(W6)	554(R6, D548)	—	201	12	138	Merta (8)	91
—	—	1043(D1043)	—	311	87	42	Merta (8)	92
—	23(W23)	8484+3(IC3061, D5426)	—	2,316	134	1,136	Merta (3)	93
—	21(W21)	3689+3(R719, D2973)	—	453	199	248	Merta (3)	94
—	—	373+9(D382)	—	186	45	70	Merta (8)	95
—	—	253(D253)	—	183	—	34	Metra (8)	96
—	—	1144(D1144)	—	136	14	62	Merta (10)	97
—	—	347(D347)	—	102	—	18	Merta (11)	98
—	—	691(IC408, D283)	—	113	70	95	Merta (12)	99
—	—	797+8(IC87, D718)	—	39	76	43	Merta (12)	100
—	—	2225(IC294, D1931)	—	956	115	299	Merta (10)	101
—	—	2218(IC100, D2118)	—	975	130	162	Merta (17)	102
—	31(W31)	12938+86(IC460, D12564)	—	2,078	917	781	Merta (16)	103
—	—	1309(IC174, D1135)	—	234	178	127	Merta (19)	104
—	—	3781+11(D3792)	—	174	202	358	Merta (11)	105
—	5(W5)	697+3(IC360, D340)	—	57	79	71	Merta (10)	106
—	—	350(IC190, D160)	—	57	42	15	Merta (15)	107
—	—	1860+16(IC963, D913)	—	206	87	230	Merta (12)	108
—	2(W2)	1117(IC591, D526)	—	95	181	113	Merta (15)	109
—	31(W31)	330(IC92, D238)	—	62	62	48	Merta (10)	110
—	54(W54)	1707+13(IC713, D1007)	—	249	126	134	Merta (11)	111
—	—	915+9(IC231, D693)	—	206	49	46	Merta (10)	112
—	12(W12)	225(IC35, D190)	—	94	5	8	Merta (11)	113
—	9(W9)	366(IC49, D317)	—	61	89	104	Merta (11)	114
—	—	1111(IC179, D932)	—	343	98	103	Merta (8)	115
—	—	1232(IC334, D898)	—	293	27	187	Merta (10)	116
—	9(W9)	1067(IC119, D948)	—	412	56	104	Merta (10)	117
—	—	840(IC163, D677)	—	174	—	70	Merta (16)	118
—	15(W15)	2686+31(IC2717)	—	286	31	353	Merta (16)	119
—	—	1626+6(IC175, D1457)	—	196	141	93	Merta (18)	120

TEHSIL : 8 - MERTA

Code No.	Name of the Village	Total area (in acres)	Amenities available within the village						Staple food
			Educational	Medical	Power supply	Drinking water	Communications	Post & Telegraph	
1	2	3	4	5	6	7	8	9	10
121	Dookiya	2,398	P	—	—	TK,W	—	—	Bajra, Wheat
122	Dhaneriya	118	—	—	—	TK,W	—	PO	Bajra, Wheat
123	Dhaneriyaleel	3,905	P	—	—	TK,W	KR	PO	Bajra, Jowar
124	Akeli (A)	5,407	P	—	—	W,TK(2)	—	—	Bajra, Jowar
125	Khakharli	5,598	P	—	—	W(3),TK(10)	KR	PO	Wheat, Bajra
126	Basni Kachhawa	1,780	—	—	—	W(2),TK(3)	—	—	Wheat, Bajra
127	Bargaon	5,440	P	—	—	W,TK	—	—	Bajra, Jowar
128	Mugdara	3,506	P	—	—	W,TK	—	PO	Bajra, Jowar
129	Phalki	4,032	P	—	—	W,TK	—	—	Wheat, Jowar
130	Leeliya	8,786	P	—	—	TK	—	PO	Bajra, Jowar
131	Surpura	2,510	—	—	—	W,R	—	—	Wheat, Jowar
132	Jaswantabad	6,628	P	—	—	W,TK(2)	KR	PO	Jowar, Bajra
133	Gemliyas	3,789	P	—	—	W,TK	KR	—	Wheat, Jowar
134	Samdolao Khurd	835	P	—	—	W,TK	KR	—	Wheat, Bajra
135	Samdolao Kalan	1,078	—	—	—	W	KR	—	Wheat, Bajra
136	Jasnagar*	7,302	M	HC	E	W(14)	KR	PO	Wheat, Barley
137	Bhawal†	3,677	P	—	E	W(3),TK	KR	PO	Wheat, Bajra
138	Ladwa	2,530	~~M~~	—	—	W(3)	—	—	Bajra, Wheat
139	Deoriya Jata	1,587	—	—	—	W(3)	—	—	Bajra, Wheat
140	Medas	4,621	P	—	—	W(4)	—	PO	Bajra
141	Rohisa	5,548	P	—	E	W(5),TK	—	PO	Wheat, Barley
142	Barayli	4,277	P,~~H~~	D	E	W(15),R	PR,T	PO	Wheat, Bajra
143	Jagnathpura	428	—	—	—	W(4),TK	—	—	Wheat, Barley
144	Rohisi	3,753	P	—	E	W(4),TK	—	—	Wheat, Barley
145	Sooriyas	2,028	P	—	E	W(2)	—	—	Bajra, Wheat
146	Kaletra	806	—	—	E	W(2)	—	—	Bajra, Barley
147	Jhintiya	3,166	P	—	E	W(6)	KR	PO	Bajra, Wheat
148	Jarau Kalan	4,391	P	—	—	W,TK	—	PO	Bajra, Jowar
149	Jarau Khurd	406	—	—	—	W	—	—	Bajra, Jowar
150	Jasas Roheet	2,036	—	—	—	W,TK	—	—	Bajra
151	Mankyawas	1,898	P	—	—	W,TK	—	—	Bajra
152	Kanwariyat	2,802	P	—	—	W,TK(2)	—	—	Bajra
153	Lampolai	5,202	P	HC	—	TK(2)	PR	PO	Bajra
154	Arniyala	5,075	P	—	—	TK(2)	KR	—	Bajra
155	Jalwana	3,431	P	—	—	W,TK	KR	—	Wheat, Jowar
156	Dhamniya	1,619	P	—	—	W,TK	—	—	Bajra
157	Bagar	5,536	M	—	—	W(2)	KR	PO	Bajra
158	Bedas Khurd	1,056	—	—	—	TK(11)	—	—	Bajra
159	That	2,088	—	—	—	W,TK	PR	—	Bajra
160	Padoo Kalan	10,539	M	D	E	W(8),TK	PR, KR	~~PO~~,TL	Wheat, Jowar
161	Kariya Makra	981	P	—	—	W	—	—	Wheat, Jowar
162	Sarangwas	462	P	—	—	W	—	—	Bajra, Wheat
163	Jajasni Jageer	1,159	—	—	E	W(3),TK(3)	—	—	Bajra, Wheat
164	Basni Loonkaran	1,151	P	—	—	W	—	—	Bajra, Wheat
165	Padoo Khurd	2,788	P	—	—	W(7)	KR	PO	Wheat, Bajra

* Temple of Shivji.

† Temple of Kali Brahmani.

Land use (area under different types of land use in acres)							Nearest Town (Distance in Kilometres)	Code No.
Forest	Irrigated	Unirrigated	Tree Groves and Orchards	Fallow land	Cultivable waste	Area not available for cultivation		
11	12	13	13A	13B	14	15	16	1
—	7(W7)	1698(1C22, D1676)	—	452	46	195	Merta (17)	121
—	—	98(D98)	—	10	3	7	Merta (14)	122
—	—	3053+11(IC81, D2983)	—	480	99	273	Merta (13)	123
—	—	3986(D3986)	—	928	224	269	Merta (13)	124
—	—	4450(D4450)	—	692	222	234	Merta (15)	125
—	4(W4)	1392(D1392)	—	241	73	70	Merta (15)	126
—	—	4553(D4553)	—	269	304	314	Merta (16)	127
—	—	2324(IC756, D1568)	—	841	208	137	Merta (35)	128
—	—	2513(D2513)	—	1,251	134	134	Merta (35)	129
—	80+67(W147)	5589+9(1C2188, D3410)	—	2,393	173	551	Merta (37)	130
—	156+16(W172)	1562(IC6, D1556)	—	426	314	52	Merta (25)	131
—	63+75(W138)	5195+1(IC1329, D3867)	—	857	200	313	Merta (25)	132
—	—	3351(IC2553, D798)	—	66	160	212	Merta (20)	133
—	—	577(IC15, D562)	—	132	16	110	Merta (12)	134
—	—	838+8(D728)	—	132	49	59	Merta (12)	135
—	950+539(W1489)	3502+4(IC39, D3467)	—	782	819	1,249	Merta (22)	136
—	330+45(W375)	2498+3(IC98, D2403)	—	414	99	336	Merta (12)	137
—	24+417(W441)	1022(D1022)	—	298	648	538	Merta (21)	138
—	4+86(W90)	764(D764)	—	691	14	114	Merta (21)	139
—	292+6(W298)	2040(D2040)	—	2,022	53	214	Merta (22)	140
—	929+184(W1113)	3198(TK2, D3196)	—	994	92	335	Merta (30)	141
—	402+360(W762)	2473(D2473)	3	260	57	1,082	Merta (18)	142
—	53+56(W109)	319(D319)	—	44	—	12	Merta (30)	143
—	583+46(W629)	1959(TK19, 1940)	—	702	27	482	Merta (30)	144
—	301(W301)	1093(IC17, D1076)	—	278	278	78	Merta (14)	145
—	220+23(W243)	438(IC3, D435)	—	87	—	61	Merta (15)	146
—	557+27(W584)	1528(IC15, D1513)	—	470	519	92	Merta (15)	147
—	108(W108)	2921(IC641, D2280)	—	524	486	352	Merta (13)	148
—	—	363(IC191, D172)	—	25	—	18	Merta (13)	149
—	—	1635+6(IC284, D1357)	—	234	85	82	Merta (18)	150
—	23(W23)	1393(IC365, D1028)	—	254	205	23	Merta (21)	151
—	56+5(W61)	2068+18(IC431, D1655)	—	463	108	107	Merta (19)	152
—	49+6(W55)	3664+46(IC779, D2931)	—	516	472	501	Merta (15)	153
—	31+3(W34)	3808+4(IC719, D3093)	—	462	395	379	Merta (18)	154
—	16(W16)	2595+21(IC533, D2083)	—	618	140	62	Merta (18)	155
—	11+5(W16)	1074(D1074)	—	264	225	45	Merta (17)	156
—	90+4(W94)	3835+3(IC20, D3818)	—	677	704	230	Merta (25)	157
—	—	788(IC19, D769)	—	109	72	87	Merta (20)	158
—	2(W2)	1658+7(IC90, D1575)	—	239	88	103	Merta (20)	159
—	841+82(W923)	6919+233(IC208, D6944)	—	1,640	598	541	Merta (24)	160
—	64(W64)	616+33(D649)	—	165	85	51	Merta (27)	161
—	55+1(W56)	268(D268)	—	116	—	23	Merta (30)	162
—	73+152(W225)	847(D847)	—	146	5	88	Merta (30)	163
—	39+23(W62)	671(D671)	—	412	—	29	Merta (30)	164
—	559+50(W619)	1679+293(TK120, D1852)	—	257	113	170	Merta (27)	165

TEHSIL : 8 - MERTA

Code No.	Name of the Village	Total area (in acres)	Amenities available within the village						Staple food
			Educational	Medical	Power supply	Drinking water	Communications	Post & Telegraph	
1	2	3	4	5	6	7	8	9	10
166	Sensra*	1,750	P	—	E	W(4),TK(2)	KR	PO	Bajra, Wheat
167	Riyabari†	10,869	P(2),M,H	H,MCW,D,FC	E	W	KR	~~PO/TO~~, PT,	Wheat, Bajra
168	Dasas	1,545	P	—	—	W(3)	—	— TL	Jowar, Bajra
169	Akhawas	2,415	—	—	—	W(2),TK	—	—	Wheat, Bajra
170	Lungiya	963	—	—	—	W	—	—	Bajra, Wheat
171	Basni Nathoo	750	—	—	—	—	—	—	Wheat, Bajra
172	Beejathal	4,255	P	—	—	W(5),TK,R	KR	PO	Bajra, Wheat

* Temple of Mahadeoji.

† Temple of Vijai Singhji and fair annually.

Land use (area under different types of land use in acres)							Nearest Town (Distance in Kilometres)	Code No.
Forest	Irrigated	Unirrigated	Tree Groves and Orchards	Fallow land	Cultivable waste	Area not available for cultivation		
11	12	13	13A	13B	14	15	16	1
—	254+101(W1355)	1135(TK61, D1074)	—	178	97	86	Merta (30)	166
—	1195+394(W1589)	5758+6(D5764)	—	1,820	566	1,530	Merta (34)	167
—	222+76(W298)	844(R5, D839)	—	228	129	122	Merta (19)	168
—	198+84(W282)	1634(TK12, D1622)	—	228	124	231	Merta (19)	169
—	164+14(W178)	216(D216)	—	155	62	366	Merta (19)	170
—	390+104(W494)	272(D272)	—	62	—	26	Merta (16)	171
—	354+158(W512)	1716(TK7, D1709)	—	894	151	1,140	Merta (40)	172

APPENDICES

APPENDIX–II

PARTICULARS REGARDING PART VILLAGES (RURAL)

Code No.	Name of Part-village (Rural)	Total area (in acres)	Amenities available within the part-village						Staple food
			Educational	Medical	Power supply	Drinking water	Communication	Posts & Telegraphs	
1	2	3	4	5	6	7	8	9	10
	Tehsil : 2 - Didwana								
18a	Didwana Rural	10,000	N.A.	N.A.	N.A.	N.A.	N.A.	N.A.	N.A.
	Tehsil : 4 - Nagaur								
87a	Nagaur Rural*	7,193	—	—	E	—	KR,PR,T	—	Bajra, Moth
	Tehsil : 5 - Nawa								
28a	Kuchaman Rural	3,000	N.A.	N.A.	N.A.	N.A.	N.A.	N.A.	N.A.
86a	Nawa Rural	500	N.A.	N.A.	N.A.	N.A.	N.A.	N.A.	N.A.
	Tehsil : 7 - Parbatsar								
72a	Makrana Rural	402	N.A.	N.A.	N.A.	N.A.	N.A.	N.A.	N.A.
149a	Parbatsar Rural	6,000	N.A.	N.A.	N.A.	N.A.	N.A.	N.A.	N.A.

Code No.	Land use (area under different types of land use in acres)							Nearest Town (Distance in Kilometres)
	Forest	Irrigated	Un-irrigated	Tree-Groves & Orchards	Fallow land	Cultivable waste	Area not available for cultivation	
1	11	12	13	13A	13B	14	15	16
18a	N.A.	N.A.	N.A.	N.A.	N.A.	N.A.	N.A.	Didwana (1)
87a	—	—	1,450 (D1,450)	—	434	2,218	3,091	Nagaur (2)
28a	N.A.	N.A.	N.A.	N.A.	N.A.	N.A.	N.A.	Kuchaman (1)
86a	N.A.	N.A.	N.A.	N.A.	N.A.	N.A.	N.A.	Nawa (1)
72a	N.A.	N.A.	N.A.	N.A.	N.A.	N.A.	N.A.	Makrana (2)
149a	N.A.	N.A.	N.A.	N.A.	N.A.	N.A.	N.A.	Parbatsar (2)

* Cattle fair on Magha Shukla 1, and Fair of Shitla Mata on Chaitra Krishna 8.

APPENDIX-III-A

ABSTRACT

District/Tehsil	Nature of Amenities: Educational: Primary Schools: Number of villages having Primary Schools	Primary Schools: Number of Primary Schools	Middle Schools: Number of villages having Middle Schools	Middle Schools: Number of Middle Schools	Secondary/Higher Secondary Schools: Number of villages having Secondary/ Higher Secondary Schools	Secondary/Higher Secondary Schools: Number of Secondary/ Higher Secondary Schools	Colleges: Number of villages having Colleges	Colleges: Number of Colleges
1	2	3	4	5	6	7	8	9
Nagaur District	**797**	**836**	**72**	**72**	**23**	**23**	**1**	**1**
1. Ladnu Tehsil	62	64	6	6	3	3	—	—
2. Didwana Tehsil	103	106	13	13	5	5	—	—
3. Jayal Tehsil	84	90	7	7	1	1	—	—
4. Nagaur Tehsil	154	172	9	9	5	5	1	1
5. Nawa Tehsil	83	84	5	5	2	2	—	—
6. Degana Tehsil	89	92	8	8	3	3	—	—
7. Parbatsar Tehsil	128	131	15	15	1	1	—	—
8. Merta Tehsil	94	97	9	9	3	3	—	—

District/Tehsil	Nature of Amenities: Power Supply: Number of villages where Power Supply is: Available	Power Supply: Not available	Drinking Water: Number of villages having: Tap	Well	Tank	River	Tube-well	Others	Communications: Number of villages having: Pucca Road	Kutcha Road	Railway Station
1	20	21	22	23	24	25	26	27	28	29	30
Nagaur District	**121**	**1,124**	**12**	**1,108**	**882**	**18**	**23**	**24**	**144**	**459**	**42**
1. Ladnu Tehsil	5	88	2	81	77	—	2	6	11	33	7
2. Didwana Tehsil	41	107	4	136	72	1	2	5	18	47	7
3. Jayal Tehsil	3	112	1	103	100	—	1	2	14	65	1
4. Nagaur Tehsil	14	201	2	178	194	—	3	3	37	105	3
5. Nawa Tehsil	17	103	—	120	34	5	1	—	25	28	5
6. Degana Tehsil	4	172	1	165	138	—	7	1	11	62	3
7. Parbatsar Tehsil	9	197	—	202	127	9	4	6	9	51	8
8. Merta Tehsil	28	144	2	123	140	3	3	1	19	68	8

* Includes two phones.

APPENDIX-III-A

OF AMENITIES

(Figures indicate number of units)

Nature of Amenities									
Medical									
Dispensaries		Hospitals		Health Centres		Maternity & Child Welfare Centres		Family Planning Centres	
Number of Villages having Dispensaries	Number of Dispensaries	Number of villages having Hospitals	Number of Hospitals	Number of villages having Health Centres	Number of Health Centres	Number of villages having Maternity & Child Welfare Centres	Number of Maternity & Child Welfare Centres	Number of villages having Family Planning Centres	Number of Family Planning Centres
10	11	12	13	14	15	16	17	18	19
91	**93**	**31**	**31**	**25**	**26**	**11**	**11**	**24**	**24**
5	5	2	2	3	3	—	—	1	1
10	10	3	3	3	3	1	1	3	3
8	8	4	4	—	—	—	—	1	1
22	23	8	8	4	4	3	3	4	4
12	12	5	5	1	1	2	2	3	3
12	12	3	3	3	4	4	4	3	3
13	14	3	3	5	5	—	—	5	5
9	9	3	3	6	6	1	1	4	4

—Contd.

Nature of Amenities					
Postal and Telegraphic					
Post Offices		Posts & Telegraphs Offices		Telephone Centres	
Number of villages having Post Offices	Number of Post Offices	Number of villages having Posts & Telegraphs Offices	Number of Posts & Telegraphs Offices	Number of villages having Telephone Centres	Number of Telephone Centres
31	32	33	34	35	36
326	**326**	**23**	**23**	**25**	**27***
24	24	2	2	2	2
39	39	3	3	3	3
28	28	1	1	3	3
52	52	3	3	5	5
43	43	3	3	4	6*
35	35	4	4	2	2
62	62	1	1	1	1
43	43	6	6	5	5

—Concld.

APPENDIX–III–B

LAND UTILISATION

(Area in acres)

Tehsil	Total Area	Forest	Irrigated by different sources	Un-irrigated	Tree Groves & Orchards	Fallow land	Culturable Waste	Not available for cultivation
1	2	3	4	5	6	7	8	9
1. Ladnu Tehsil	295,373 (1,195.31)		54+58 (W112)	198652+4 (IC2, D198654)	1,706	64,267	14,076	16,618
2. Didwana Tehsil	397,183 (1,607.31)	185	2483+1466 (W3949)	283768+684 (IC63, D284389)	—	79,177	10,961	20,609
3. Jayal Tehsil	511,835 (2,071.28)	191	216+515 (W731)	360003+69 (IC177, D359,895)	1	85,118	31,486	34,820
4. Nagaur Tehsil	1,154,859 (4,673.46)	—	223+33 (W256)	695037+514 (IC759, D694792)	13	282,740	78,145	98,701
5. Nawa Tehsil	360,009 (1,456.88)	—	16177+2924 (W19101)	209799+483 (IC715, D209567)	—	75,214	11,042	47,777
6. Degana Tehsil	470,985 (1,905.97)	—	9187+2307 (W11206,O288)	306445+444 (IC2266,TK378, R57,D304188)	3	96,757	22,470	36,123
7. Parbatsar Tehsil	531,054 (2,149.06)	927	8075+1815 (W9890)	322313+512 (IC493,TK111, R150,D322071)	10	129,044	22,485	48,200
8. Merta Tehsil	548,419 (2,219.33)	—	11362+4705 (W16,O67)	346806+1076 (TK221,IC26831, R744,D320086)	3	105,590	23,182	61,476

Figures in brackets in Col. 2 denote area in Sq. Km.

SECTION II

DISTRICT CENSUS HANDBOOK
PART B
PRIMARY CENSUS ABSTRACT

INTRODUCTION

Part B of the District Census Handbook presents the Primary Census Abstract-PCA in short. As its very name implies, it is the presentation of the basic data of the Census, on full-count basis and upto the level of the primary units. Thus, the PCA provides information regarding area, number of occupied residential houses and number of households. It also gives total population, population of scheduled castes and tribes, number of literate and educated persons and the break-up of the total population into workers (nine broad industrial categories) and non-workers-all by sex.

Units of presentation

The PCA is being presented in three parts-District, Rural and Urban. The District PCA is a sort of summary giving district, and tehsilwise totals for the total, rural, urban areas separately. Data for each town in a tehsil has also been given separately. The Rural PCA, besides giving tehsil totals, provides data for all villages and part-villages, if any. Similarly, the Urban PCA gives totals for towns, and the further break-up of the data at ward and block levels. These blocks have been numbered in arabic numerals for each town.

The District PCA is followed by the Rural PCAs for all tehsils in the district arranged in their code sequence. Urban PCAs for all towns in the district then follow with the towns arranged as per their code sequence.

The concepts of 'urban agglomeration' (U. A. in short) and 'part-village/outgrowth' have already been explained in the Introduction to Part A. In the District and Urban PCAs data regarding the individual components of a UA is also given underneath the consolidated data for the UA as a whole. The only exception is that of the Jaipur UA, data regarding which is given by way of a footnote in the concerned District PCA as this UA consists of towns falling in more than one tehsil.

In the case of UAs, the code-sequence of towns may be broken for presenting data regarding all the constituents of a UA at one place. In such cases only the names of the constituent-towns, minus data, feature at the places indicated by the code sequence. The name holds good for the Urban PCA.

While the urban part-villages or outgrowths have been accommodated along with their core towns in the District and Urban PCAs, the rural part-villages feature as per the code sequence in the Rural PCA. In all cases involving rural part-villages and blocks of outgrowths entries pertaining to them have been given in italics so as to distinguish them from other villages and blocks respectively. It may also be mentioned that the constituents of all outgrowths have been explained with the help of footnotes in both the District and Urban PCAs.

Besides the tehsils and towns certain areas therein were set up as special charges with their own block sequences for the purposes of the Census and data was collected for them separately. While the block sequences of these special charges have been merged with the general block/village sequence of the town or tehsil in question in the urban and rural PCAs, separate consolidated data for these special charges is also being given in Appendix-II. Needless to say, this particular Appendix will only be found in the concerned DCHBs. The presence of one or more such special charges in a tehsil/town, is indicated by an asterisk put against the name of that tehsil/town and a footnote giving the details of such special charges.

Area figures

We have followed two sources as regards the presentation of area figures. The figures for the total area of the district have been taken from the Survey of India. The actual urban area for a district has been deducted from the Surveyor General of India's figures for the district as a whole to give the rural area at the district level. The urban areas have, of course, been received from the Municipalities and Tehsils and in a few cases, where part-villages are concerned, approximate urban areas have been made use of. At the tehsil level, however, the total area has been arrived at by adding the actual urban and rural areas, the latter having been obtained by totalling up the areas of all its constituent villages/part-villages. Thus, it will be seen that while urban area figures in the tehsil will add up to the urban component at the district level, the same is not true for rural area in as much as the tehsil level rural area figures will not add up to the rural areas as reported at the district level. At the district level, the total area has been given in sq. km. upto one place of decimal but upto two places of decimal in case of urban centres and in case of rural also in sq. km. but upto one decimal place only.

Changes in the presentation of PCA

The distribution of population by broad industrial categories has been made on the 1961 pattern except for the fact that Category III of 1961 has been divided into two categories viz., Category III workers in Live-

stock, Forestry, Fishing, Hunting, Plantations, Orchards and allied activities and Category IV- workers in Mining and Quarrying. The Category IV of 1961, namely workers at Household Industry have been brought under Category V, namely workers in Manufacturing, Servicing, Repairing etc. But the two are distinguished by suffixes (a) and (b) viz., Category V(a) at Household Industry and Category V(b) Workers in Manufacturing etc. other than Household Industry. There is no other change to the remaining broad industrial categories of workers and non-workers except for the fact that 'business services' as also tea stalls and restaurants which were included in Category IX at the 1961 Census are now included in Category VII namely Workers in Trade and Commerce.

Workers & non-workers—change in concept

Wide variations in the proportions of workers obtaining in 1961 and 1971 may be observed. The broad classification of workers in the two censuses is not comparable on account of a significant conceptual difference. While at the 1961 Census, stress was laid on work so that all people who work, including family workers, who are not in receipt of any income, and/or who cannot earn enough for their maintenance were also included as 'workers', at the 1971 Census the persons have been classified for their economic activity on the basis of what a person had returned as his main activity. The main activity was first ascertained according as he spent his time basically as a 'worker' producing goods and services or as a 'non-worker'. Thus, those who had returned themselves as housewives or students or retired persons etc. for their main activity have been classified accordingly under the category of Non-workers. For regular work in industry, trade or service the reference period was the week prior to the enumeration (which was a fortnight in 1961) and for seasonal work such as agriculture etc. the last one year.

Analysis of data

An Analytical Note supported by eight tables explains the statistical information presented in the PCA and helps the reader to appreciate its contents better. It throws light on the distribution and density of population in tehsils by their total, rural and urban areas, sex ratio obtaining in the various tehsils, percentage of scheduled castes and scheduled tribes to total population, and also the proportions of distribution of the scheduled castes and scheduled tribes by the total, rural and urban areas of tehsils in the district. A discussion on the literacy rates of the district as well as for its various tehsils is also made for total, rural and urban areas, both for males and females. The note dwells on the distribution of population by workers and non-workers, their percentage distribution for the district and its various tehsils by sex and their total, rural and urban areas. Percentage distribution of workers and non-workers by sex and by various Industrial Categories then forms the subject matter of a brief discussion.

Appendices

Appendix I gives the Presidential Order listing the castes and tribes that are scheduled in the Constitution of India for this State. The scheduled castes and scheduled tribes population shown in the Primary Census Abstract relates to these castes and tribes. As already mentioned above, PCAs of some special charges have been given in Appendix-II in the DCHBs of the concerned districts. The Common Appendices and Maps in Section III have already been described in the Introduction to Part A.

ANALYTICAL NOTE

Distribution of population

Nagaur district has a population of 1,262,157 persons which is about 4.90 per cent of Rajasthan's total population. The district with its 17,718 square kilometres of areas covers 5.18 per cent of the total area of the State. The density of population in the district works out to be 71 persons per square kilometre. Nawa, Parbatsar and Didwana tehsils and particularly the urban centre of Nagaur have high densities. The table below shows the area. population and density of the district and its various tehsils by total, rural and urban areas.

District/Tehsil	Total Rural Urban	Area in sq. km	Population	Density per sq. km
1	2	3	4	5
Nagaur District	T	17,718.0	1,262,157	71
	R	17,478.3	1,107,201	63
	U	239.7	154,956	647
1. Ladnu Tehsil	T	1,256.6	102,625	82
	R	1,195.3	74,399	62
	U	61.3	28,226	461
2. Didwana Tehsil	T	1,661.9	150,845	91
	R	1,647.8	132,603	80
	U	14.1	18,242	1,292
3. Jayal Tehsil	T	2,071.3	106,307	51
	R	2,071.3	106,307	51
	U	—	—	—
4. Nagaur Tehsil	T	4,706.7	241,358	51
	R	4,702.6	204,910	44
	U	4.1	36,448	9,000
5. Nawa Tehsil	T	1,522.3	152,620	100
	R	1,471.0	126,578	86
	U	51.3	26,042	508
6. Degana Tehsil	T	1,906.0	133,529	70
	R	1,906.0	133,529	70
	U	—	—	—
7. Parbatsar Tehsil	T	2,222.8	218,108	98
	R	2,175·0	189,091	87
	U	47.8	29,017	607
8. Merta Tehsil	T	2,280.4	156,765	69
	R	2,219.3	139,784	63
	U	61.1	16,981	278

As many as 1,107,201 persons live in the rural areas of the district while 154,956 persons reside in the urban areas. The proportion of urban to total population of the district is thus 12.28 per cent. Eight tehsils namely Nagaur, Parbatsar, Merta, Nawa, Didwana, Degana, Jayal and Ladnu (mentioned in order of their size of population) together make up the district. Of these, the first four contribute 60.91 per cent of the district's population (Nagaur 19.12; Parbatsar 17.28; Merta 12.42 and Nawa 12.09). Of the remaining tehsils, Didwana accounts for 11.95, Degana 10.58, Jayal 8.42 and Ladnu 8.14 per cent of the district's population. The following table provides the distribution of population in the various tehsils comprising Nagaur district.

District/Tehsil	Population (Percentage in brackets) Total	Rural	Urban
1	2	3	4
Nagaur District	1,262,157 (100.00)	1,107,201 (100.00)	154,956 (100.00)
1. Ladnu Tehsil	102,625 (8.14)	74,399 (6.72)	28,226 (18.22)
2. Didwana Tehsil	150,845 (11.95)	132,603 (11.98)	18,242 (11.77)
3. Jayal Tehsil	106,307 (8.42)	106,307 (9.60)	— —
4. Nagaur Tehsil	241,358 (19.12)	204,910 (18.51)	36,448 (23.52)
5. Nawa Tehsil	152,620 (12.09)	126,578 (11.43)	26,042 (16.81)
6. Degana Tehsil	133,529 (10.58)	133,529 (12.06)	— —
7. Parbatsar Tehsil	218,108 (17.28)	189,091 (17.08)	29,017 (18.73)
8. Merta Tehsil	156,765 (12.42)	139,784 (12.62)	16,981 (10.95)

The rural population of the district is made up by Nagaur tehsil contributing 18.51 per cent to such population, Parbatsar 17 08, Merta 12.62, Degana 12.06, Didwana 11.98 and Nawa 11.43. The remaining is contributed by Jayal (9.60) and Ladnu tehsils (6 72). While tehsils Jayal and Degana have no urban centres, Parbatsar and Nawa have two each, and the rest have one centre each. Nagaur tehsil contributes 23.52 per cent to the district's urban population followed by Parbatsar (18.73) Ladnu, (18.22), Nawa (16.81), Didwana (11.77) and Merta (10.95).

Sex-ratio

There are 942 females per 1,000 males in the district. While the sex ratio in the rural areas of the district is 948, it is rather low in the urban areas of the district, for, there are only 899 females per 1,000 males as would be seen from the table below :

District/Tehsil	Total Rural Urban	Population		Sex-ratio
		Males	Females	
1	2	3	4	5
Nagaur District	T	**649,865**	**612,292**	**942**
	R	**568,287**	**538,914**	**948**
	U	**81,578**	**73,378**	**899**
1. Ladnu Tehsil	T	51,904	50,721	977
	R	37,849	36,550	965
	U	14,055	14,171	1,008
2. Didwana Tehsil	T	76,463	74,382	973
	R	66,768	65,835	986
	U	9,695	8,547	881
3. Jayal Tehsil	T	54,682	51,625	944
	R	54,682	51,625	944
	U	—	—	—
4. Nagaur Tehsil	T	125,881	115,477	917
	R	106,258	98,652	928
	U	19,623	16,825	857
5. Nawa Tehsil	T	78,344	74,276	948
	R	64,956	61,622	948
	U	13,388	12,654	945
6. Degana Tehsil	T	69,021	64,508	934
	R	69,021	64,508	934
	U	—	—	—
7. Parbatsar Tehsil	T	111,863	106,245	950
	R	96,433	92,658	961
	U	15,430	13,587	880
8. Merta Tehsil	T	81,707	75,058	918
	R	72,320	67,464	933
	U	9,387	7,594	809

Down at the tehsil level, the sex ratio varies from 917 in Nagaur tehsil to 977 in Ladnu. While the rural areas of the various tehsils have sex ratios, ranging from 928 in Nagaur tehsil to 986 in Didwana, large variations in sex ratios are observed in their urban areas which range from 809 in Merta tehsil to as high as 1,008 in Ladnu.

Scheduled castes and Scheduled tribes

17.48 per cent of the total population of the district belong to the scheduled castes. The percentage of such population to the total in the rural areas is 18.45 while it is 10.53 in the urban areas. The population of the scheduled tribes in the district is not a large one and it forms only 0.16 per cent of the total population– ts proportion in the rural and urban areas is 0.17 per cent and 0·10 per cent respectively. The following table presents the percentage of scheduled castes and scheduled tribes to total population of the district and its various tehsils by total, rural and urban areas separately.

District/Tehsil	Percentage of Scheduled Castes to total population			Percentage of Scheduled Tribes to total population		
	Total	Rural	Urban	Total	Rural	Urban
1	2	3	4	5	6	7
Nagaur District	**17.48**	**18.45**	**10.53**	**0.16**	**0.17**	**0.10**
1. Ladnu Tehsil	16.02	18.66	9.05	0.04	0.06	—
2. Didwana Tehsil	17.01	18.23	8.14	0.04	0.05	—
3. Jayal Tehsil	23.01	23.01	—	0.02	0.02	—
4. Nagaur Tehsil	16.45	17.56	10.21	0.04	0.02	0.10
5. Nawa Tehsil	17.35	17.74	15.43	1.13	1.28	0.40
6. Degana Tehsil	17.03	17.03	—	0.01	0.01	—
7. Parbatsar Tehsil	17.49	18.63	10.05	0.03	0.02	0.03
8. Merta Tehsil	17.24	18.17	9.54	0.01	0.01	0.01

Down at the tehsil level, the percentage of scheduled castes for the total areas vary from about 16 per cent in Ladnu tehsil to 23 per cent in Jayal. It ranges from 17 per cent in Degana to 23 per cent in Jayal in case of rural areas and from 8 per cent in Didwana to 15 per cent in Nawa tehsil in case of urban areas. The percentage of scheduled tribes in the tehsils vary from 0 01 per cent in Degana and Merta tehsils to 1.13 per cent in Nawa—the range of variation in the rural areas being from 0.01 per cent in Degana and Merta tehsils to 1.28 per cent in Nawa and in the urban areas from 0.01 per cent in Merta to 0.40 per cent in Nawa tehsil. The table below shows the percentage share of the various tehsils in the formation of scheduled castes and scheduled tribes population of the district.

District/Tehsil	Scheduled Castes population (Percentage in brackets)			Scheduled Tribes population (Percentage in brackets)		
	Total	Rural	Urban	Total	Rural	Urban
1	2	3	4	5	6	7
Nagaur District	**220,656 (100.00)**	**204,341 (100.00)**	**16,315 (100.00)**	**2,027 (100.00)**	**1,877 (100.00)**	**150 (100.00)**
1. Ladnu Tehsil	16,440 (7.45)	13,886 (6.79)	2,554 (15.65)	43 (2.12)	43 (2.29)	— —
2. Didwana Tehsil	25,653 (11.63)	24,168 (11.83)	1,485 (9.10)	66 (3.26)	66 (3.52)	— —
3. Jayal Tehsil	24,461 (11.08)	24,461 (11.97)	— —	22 (1.09)	22 (1.17)	— —
4. Nagaur Tehsil	39,712 (18.00)	35,991 (17.61)	3,721 (22.81)	85 (4.19)	50 (2.66)	35 (23.33)
5. Nawa Tehsil	26,475 (12.00)	22,457 (11.00)	4,018 (24.63)	1.725 (85.10)	1,621 (86.36)	104 (69.33)
6. Degana Tehsil	22,738 (10.30)	22,738 (11.13)	— —	12 (0.59)	12 (0.64)	— —
7. Parbatsar Tehsil	38,152 (17.29)	35,235 (17.24)	2,917 (17.88)	55 (2.71)	46 (2.45)	9 (6.00)
8. Merta Tehsil	27,025 (12.25)	25,405 (12.43)	1,620 (9.93)	19 (0.94)	17 (0.91)	2 (1.34)

The largest contribution to the scheduled caste population of the district is made by Nagaur tehsil (18.00 per cent) followed by Parbatsar (17.29). Each of the remaining tehsils contribute between 7 to 12 per cent. Most of the scheduled caste population resides in the rural areas of various tehsils of the district. Of the urban scheduled caste population about 47 per cent is concentrated in Nagaur and Nawa tehsils and about 33 per cent in Parbatsar and Ladnu tehsils. Nawa tehsil alone contributes over 85 per cent of the total scheduled tribes population of the district. The percentage share of the remaining tehsils range from 0.59 to 4.19. The bulk of the scheduled tribe population lives in the rural areas. Some 150 persons live in the urban areas most of whom are concentrated in the urban centres of Nawa tehsil.

Literacy

Only 15.09 per cent of the total population of the district is literate. While 34.05 per cent of the urban population knows how to read and write, only 12.44 per cent of the rural population is literate. The literacy amongst the womenfolk is very poor. While the district average comes to 5.76 per cent, it is only 3.84 in rural areas. It is, however, about 20 per cent in the urban areas. Male literacy in the district is 23.89 per cent—it is 46.86 per cent in the urban areas while it is only 20.59 per cent in the rural areas. The table below presents the literacy rates by sex and by the total, rural and urban areas of the district and its various tehsils.

District/Tehsil	Total Rural Urban	Percentage of Literacy		
		Persons	Males	Females
1	2	3	4	5
Nagaur District	T	15.09	23.89	5.76
	R	12.44	20.59	3.84
	U	34.05	46.86	19.84
1. Ladnu Tehsil	T	19.24	28.48	9.77
	R	12.88	21.76	3.69
	U	35.98	46.60	25.45
2. Didwana Tehsil	T	18.55	28.09	8.75
	R	16.98	25.96	7.87
	U	56.42	42.73	15.53
3. Jayal Tehsil	T	10.52	18.12	2.47
	R	10.52	18.12	2.47
	U	—	—	—
4. Nagaur Tehsil	T	15.33	24.21	5.66
	R	11.15	19.09	2.60
	U	38.85	51.92	23.60
5. Nawa Tehsil	T	15 41	24.12	6.22
	R	11.68	19.32	3.64
	U	33.51	47.39	18.83
6. Degana Tehsil	T	11.66	19.21	3.57
	R	11.66	19.21	3.57
	U	—	—	—
7. Parbatsar Tehsil	T	14.66	23.67	5.17
	R	13.09	21.50	4.34
	U	24.90	37.26	9.56
8. Merta Tehsil	T	15.01	24.43	4.76
	R	11.79	20.33	2.64
	U	41.51	55.99	23.61

The literacy rates at the tehsil level range from 10.52 per cent in Jayal tehsil to 19.24 in Ladnu tehsil. The range of variation in the rural areas of the various tehsils is from 10.52 per cent in Jayal tehsil to 16.98 in Didwana tehsil. In urban areas, however, the literacy rates vary from 24.90 in Parbatsar tehsil to 56.42 per cent in Didwana tehsil. Male literacy rates range from 18.12 in Jayal tehsil to 28.48 in Ladnu tehsil—from 18.12 in Jayal tehsil to 25.96 per cent in Didwana tehsil for the rural areas, and, from 37.26 in Parbatsar tehsil to 55.99 per cent in Merta tehsil for the urban areas of the district. Low literacy figures for females are observed at the tehsil levels ranging from 2.47 in Jayal tehsil to 9.77 in Ladnu tehsil. More distressing picture is seen at the level of rural areas of the tehsils where the literacy rates for females vary from 2.47 in Jayal to 7.87 in Didwana tehsils. The rates for urban female literacy, however, range from 9.56 in Parbatsar tehsil to 25.45 in Ladnu tehsil.

Working population

On the basis of the main economic activity, the population of the district is divided into 34 per cent workers and 66 per cent non-workers. Amongst the male population, however, the distribution of workers and non-workers is 51.91 per cent and 48.09 per cent respectively. In case of females, the proporation of non-workers is rather high viz., 85.05 per cent. A great variation in the distribution pattern of workers and non-workers is observed in respect of rural and urban areas of the district. While the distribution of workers and non-workers in rural areas is almost in the proporation of 1:2, the proportion is 1:3 in urban areas. This will be observed from the table below which presents percentage distribution of workers and non-workers in Nagaur district and its various tehsils by sex and by rural and urban areas.

District/Tehsil	Total Rural Urban	Percentage of Workers			Percentage of Non-workers		
		Persons	Males	Females	Persons	Males	Females
1	2	3	4	5	6	7	8
Nagaur District	**T**	**33.98**	**51.91**	**14.95**	**66.02**	**48.09**	**85.05**
	R	**35.27**	**53.01**	**16.56**	**64.73**	**46.99**	**83.44**
	U	**24.75**	**44.21**	**3.11**	**75.25**	**55.79**	**96.89**
1. Ladnu Tehsil	T	37.49	49.44	25.27	62.51	50.56	74.73
	R	43.80	53.04	34.23	56.20	46.96	65.77
	U	20.87	39.72	2.18	79.13	60.28	97.82
2. Didwana Tehsil	T	30.23	48.82	11.12	69.77	51.18	88.88
	R	30.99	49.63	12.10	69.01	50.37	87.90
	U	24.67	43.27	3.58	75.33	56.73	96.42
3. Jayal Tehsil	T	41.62	55.24	27.20	58.38	44.76	72.80
	R	41.62	55.24	27.20	58.38	44.76	72.80
	U	—	—	—	—	—	—
4. Nagaur Tehsil	T	30.87	51.37	8.52	69.13	48.63	91.48
	R	31.74	52.49	9.39	68.26	47.51	90.61
	U	26.00	45.32	3.46	74.00	54.68	96.54
5. Nawa Tehsil	T	31.64	51.56	10.64	68.36	48.44	89.36
	R	33.16	53.05	12.18	66.84	46.95	87.82
	U	24.30	44.35	3.10	75.70	55.65	96.90
6. Degana Tehsil	T	37.60	54.02	20.03	62.40	45.98	79.97
	R	37.60	54.02	20.03	62.40	45.98	79.97
	U	—	—	—	—	—	—
7. Parbatsar Tehsil	T	34.25	52.86	14.65	65.75	47.14	85.35
	R	35.48	53.78	16.44	64.52	46.22	83.56
	U	26.17	47.08	2.43	73.83	52.92	97.57
8. Merta Tehsil	T	33.69	52.20	13.53	66.31	47.80	86.47
	R	34.52	53.18	14.52	65.48	46.82	85.48
	U	26.82	44.67	4.77	73.18	55.33	95.23

Down at the tehsil level, the proportion of workers to the total population range from about 30.23 per cent in Didwana tehsil to 41.62 per cent in Jayal tehsil. The contribution of males to the working force ranges from 48.82 in Didwana tehsil to 55.24 in Jayal tehsil. Female participation in the economic activity ranges from 8.52 in Nagaur tehsil, which is rather low, to 25.27 in Ladnu tehsil.

In all the tehsils, except two, the proportion of distribution of workers and non-workers is about 1:2 in the rural areas while it is 1:3 in the urban areas. In the rural areas of Ladnu and Jayal tehsils, however, the proportion of workers and non-workers is 4:5.

Agriculture is the predominant industry of the district and 79 per cent of the working male population and 94 per cent of the female working population is engaged in this work. Higher proportions are observed at the rural level but even in urban areas high proportion of agricultural workers are observed. Thus, 17 per cent of the males and 48 per cent of the females, among their respective working population, are engaged in agricultural activities in the urban areas of the district. 18 per cent of the urban male workers are engaged in manufacturing other than household industries, another 18 per cent in trade and commerce and 24 per cent in other services. Among the female urban workers 27 per cent belong to those working in other services and the extant of their participation in other activities is rather very small.

Down at the tehsil level, the bulk of the workers in the various tehsils, males as well as females, are engaged in agriculture. As many as 74 per cent of the male workers in Parbatsar tehsil to 91 per cent in Jayal tehsil, and, from as many as 90 per cent of the female workers in Parbatsar, Nagaur and Nawa tehsils to 99 per cent in Jayal tehsil work in this industry. High proportions of agricultural workers are even observed in various urban centres of the district. There are substantial number of male agricultural workers in Didwana town (30 per cent). Female agricultural workers are found in good strength in Didwana

District/Tehsil	Total Rural Urban	Total Workers		I & II		III		IV	
		Males	Females	Males	Females	Males	Females	Males	Females
1	2	3	4	5	6	7	8	9	10
Nagaur District	T	**100.00**	**100.00**	**79.22**	**9.28**	**1.56**	**1.37**	**0.53**	**0.19**
	R	**100.00**	**100.00**	**86.71**	**95.47**	**1.65**	**1.40**	**0.39**	**0.18**
	U	**100.00**	**100.00**	**16.62**	**47.70**	**0.83**	**0.27**	**1.72**	**0.70**
1. Ladnu Tehsil	T	100.00	100.00	74.78	96.60	0.76	0.15	0.13	0.02
	R	100.00	100.00	89.69	98.37	0.53	0.14	0.02	0.02
	U	100.00	100.00	21.14	24.60	1.60	0.65	0.52	—
2. Didwana Tehsil	T	100.00	100.00	81.04	94.70	0.58	0.74	0.22	0.01
	R	100.00	100.00	87.46	96.13	0.60	0.77	0.15	—
	U	100.00	100.00	30.28	57.19	0.45	—	0.76	0.33
3. Jayal Tehsil	T	100.00	100.00	91.03	98.50	0.40	0.23	0.64	0.01
	R	100.00	100.00	91.03	98.50	0.40	0.23	0.64	0.01
	U	—	—	—	—	—	—	—	—
4. Nagaur Tehsil	T	100.00	100.00	78.27	90.36	1.69	1.81	0.10	0.01
	R	100.00	100.00	89.03	94.09	1.83	1.90	0.05	—
	U	100.00	100.00	10.82	30.93	0.82	0.34	0.43	0.17
5. Nawa Tehsil	T	100.00	100.00	74.95	90.30	2.05	2.38	0.83	0.86
	R	100.00	100.00	84.43	91.69	2.28	2.51	0.83	0.89
	U	100.00	100.00	19.97	63.77	0.72	—	0.89	0.26
6. Degana Tehsil	T	100.00	100.00	87.19	96.94	1.15	0.73	0.43	0.49
	R	100.00	100.00	87.19	96.94	1.15	0.73	0.43	0.49
	U	100.00	100.00	—	—	—	—	—	—
7. Parbatsar Tehsil	T	100.00	100.00	74.28	89.93	2.92	3.75	1.51	0.22
	R	100.00	100.00	83.24	90.81	3.25	3.82	0.83	0.14
	U	100.00	100.00	10.32	49.09	0.58	0.31	6.39	3.94
8. Merta Tehsil	T	100.00	100.00	77.27	95.32	1.53	0.95	0.08	—
	R	100.00	100.00	84.02	96.35	1.61	0.98	0.08	—
	U	100.00	100.00	15.39	67.68	0.76	0.28	0.07	—

town (57 per cent), in Nawa and Kuchaman towns together (64 per cent) in Merta town (68 per cent), and in Parbatsar and Makrana towns together (49 per cent). Except in Parbatsar tehsil, where the famous marble town of Makrana is situated, and, where on this account 44 per cent of the workers are engaged in manufacturing other than household industry, in all other tehsils, this category of work employs only from 8 to 13 per cent of the workers. Another 11 to 22 per cent of the urban workers are engaged in trade and commerce, 15 to 34 per cent of the male workers and from 17 to 37 per cent of the female workers are engaged in other services. This can be seen in the table below :

V(a)		V(b)		VI		VII		VIII		IX	
Males	Females	Males	Females	Males	Females	Males	Females	Males	Females	Males	Females
11	12	13	14	15	16	17	18	19	20	21	22
3.45	1.65	2.78	0.43	0.79	0.13	3.58	0.15	1.37	0.03	6.72	1.77
2.76	1.36	0.94	0.29	0.31	0.08	1.81	0.08	0.81	0.01	4.62	1.13
9.19	13.15	18.21	5.96	4.80	1.97	18.35	2.98	6.05	0.57	24.23	26.70
2.54	0.79	3.67	0.88	2.02	0.05	5.80	0.21	1.08	0.01	9.22	1.29
0.84	0.24	1.17	0.70	0.19	—	1.76	0.10	0.57	—	5.23	0.43
8.66	22.98	12.65	8.41	8.62	2.26	20.33	4.53	2.90	0.32	23.58	36.25
2.90	2.15	1.97	0.35	0.51	0.06	3.55	0.06	0.70	0.02	8.53	1.91
2.37	1.78	1.25	0.28	0.17	0.05	1.72	—	0.33	—	5.95	0.99
7.08	11.76	7.70	2.29	3.17	0.33	18.00	1.63	3.62	0.65	28.94	25.82
1.44	0.59	0.55	0.10	0.18	—	1.23	0.06	0.31	0.01	4.22	0.50
1.44	0.59	0.55	0.10	0.18	—	1.23	0.06	0.31	0.01	4.22	0.50
—	—	—	—	—	—	—	—	—	—	—	—
3.00	1.56	2.49	0.76	0.80	0.31	4.71	0.23	1.10	0.06	7.84	4.90
1.91	0.75	0.79	0.21	0.18	0·01	1.99	0.14	0.50	0.01	3.72	2.89
9.79	14.61	13.15	9.62	4.65	4.98	21.75	1.72	4.86	0.86	33.73	36.77
5.86	3.45	2.62	0.63	1.07	0.23	4.08	0.20	1.16	—	7.38	1.95
4.23	2.94	1.15	0.49	0.47	0.24	1.36	0.08	0.52	—	4.73	1.16
15.33	13.01	11.12	3.32	4.51	—	19.86	2.55	4.89	—	22.71	17.09
2.71	0.90	0.88	0.09	0.23	0.01	2.08	0.06	1.22	0.02	4.11	0.76
2.71	0.90	0.88	0.09	0.23	0.01	2.08	0.06	1.22	0.02	4.11	0.76
—	—	—	—	—	—	—	—	—	—	—	—
4.22	3.10	6.33	0.55	0.50	0.03	3.12	0.17	1.07	0.02	6.05	2.23
3.86	2.90	1.01	0.42	0.26	0.02	2.04	0.07	0.66	0.02	4.85	1.80
6.76	12.12	44.30	6.36	2.26	0.61	10.82	5.15	3.94	0.30	14.63	22.12
3.90	1.27	1.86	0.19	1.34	0.51	3.74	0.24	4.01	0.09	6.27	1.43
3.65	1.14	0.79	0.06	0.78	0.47	1.99	0.12	2.20	0.05	4.88	0.83
6.22	4.70	11.69	3.59	6.46	1.66	19.79	3.31	20.56	1.10	19.06	17.68

PRIMARY CENSUS ABSTRACT

Code No.	District/Tehsil/U.A./Town		Area in Square Kms.	Occupied Residential Houses	Households	TOTAL POPULATION		
						Persons	Males	Females
1	2		3	4	5	6	7	8
14	**NAGAUR DISTRICT**	**T**	**17,718.0**	**197,752**	**205,363**	**1262,157**	**649,865**	**612,292**
		R	**17,478.3**	**173,745**	**179,615**	**1107,201**	**568,287**	**538,914**
		U	**239.7**	**24,007**	**25,748**	**154,956**	**81,578**	**73,378**
1	Ladnu Tehsil	T	1,256.6	14,509	15,667	102,625	51,904	50,721
		R	1,195.3	10,635	11,250	74,399	37,849	36,550
		U	61.3	3,874	4,417	28,226	14,055	14,171
I	Ladnu Town	U	61.26	3,874	4,417	28,226	14,055	14 171
2	Didwana Tehsil	T	1,661.9	22,026	23,305	150,845	76,463	74,382
		R	1,647.8	19,276	20,345	132,603	66,768	65,835
		U	14.1	2,750	2,960	18,242	9,695	8,547
II	Didwana Town	U	14.12	2,750	2,960	18,242	9,695	8,547
3	Jayal Tehsil	T	2,071.3	16,613	17,021	106,307	54,682	51,625
		R	2,071.3	16,613	17,021	106,307	54,682	51,625
		U	—	—	—	—	—	—
4	Nagaur Tehsil	T	4,706.7	38,974	40,377	241,358	125,881	115,477
		R	4,702.6	32,863	34,018	204,910	106,258	98,652
		U	4.1	6,111	6,359	36,448	19,623	16,825
III	Nagaur Town	U	4.05	6,111	6,359	36,448	19,623	16,825
5	Nawa Tehsil	T	1,522.3	22,140	23,661	152,620	78,344	74,276
		R	1,471.0	18,044	19,227	126,578	64,956	61,622
		U	51.3	4,096	4,434	26,042	13,388	12,654
IV	Kuchaman Town	U	18.85	2,715	2,959	18,218	9,336	8,882
V	Nawa Town	U	32.45	1,381	1,475	7,824	4,052	3,772
6	Degana Tehsil	T	1,906.0	22,560	22,638	133,529	69,021	64,508
		R	1,906.0	22,560	22,638	133,529	69,021	64,508
		U	—	—	—	—	—	—
7	Parbatsar Tehsil	T	2,222.8	33,541	34,845	218,108	111,863	106,245
		R	2,175.0	29,353	30,400	189,091	96,433	92,658
		U	47.8	4,188	4,445	29,017	15,430	13,587
VI	Makrana Town	U	31.54	3,213	3,416	23,243	12,278	10,965
VII	Parbatsar Town	U	16.24	975	1,029	5,774	3,152	2,622
8	Merta Tehsil	T	2,280.4	27,389	27,849	156,765	81,707	75,058
		R	2,219.3	24,401	24,716	139,784	72,320	67,464
		U	61.1	2,988	3,133	16,981	9,387	7,594
VIII	Merta Town	U	61.05	2,988	3,133	16,981	9,387	7,594

Scheduled Castes		Scheduled Tribes		Literate & Educated Persons			District/Tehsil/U.A./Town	Code No.
Males	Females	Males	Females	Males	Females			
9	10	11	12	13	14		2	1
113,856	**106,800**	**1,035**	**992**	**155,239**	**35,274**	T	**NAGAUR DISTRICT**	**14**
105,227	**99,114**	**956**	**921**	**117,009**	**20,719**	R		
8,629	**7,686**	**79**	**71**	**38,230**	**14,555**	U		
8,478	7,962	23	20	14,784	4,956	T	Ladnu Tehsil	1
7,123	6,763	23	20	8,235	1,349	R		
1,355	1,199	—	—	6,549	3,607	U		
1,355	1,199	—	—	6,549	3,607	U	Ladnu Town	I
12,984	12,669	32	34	21,475	6,510	T	Didwana Tehsil	2
12,162	12,006	32	34	17,332	5,183	R		
822	663	—	—	4,143	1,327	U		
822	663	—	—	4,143	1,327	U	Didwana Town	II
12,584	11,877	12	10	9,909	1,276	T	Jayal Tehsil	3
12,584	11,877	12	10	9,909	1,276	R		
—	—	—	—	—	—	U		
20,878	18,834	47	38	30,477	6,533	T	Nagaur Tehsil	4
18,863	17,128	29	21	20,288	2,563	R		
2,015	1,706	18	17	10,189	3,970	U		
2,015	1,706	18	17	10,189	3,970	U	Nagaur Town	III
13,757	12,718	875	850	18,894	4,623	T	Nawa Tehsil	5
11,761	10,696	821	800	12,550	2,240	R		
1,996	2,022	54	50	6,344	2,383	U		
1,339	1,387	48	44	4,322	1,644	U	Kuchaman Town	IV
657	635	6	6	2,022	739	U	Nawa Town	V
11,723	11,015	5	7	13,261	2,305	T	Degana Tehsil	6
11,723	11,015	5	7	13,261	2,305	R		
—	—	—	—	—	—	U		
19,546	18,606	30	25	26,478	5,498	T	Parbatsar Tehsil	7
18,010	17,225	25	21	20,729	4,023	R		
1.536	1,381	5	4	5,749	1,475	U		
1,143	1,042	2	—	4,202	1,065	U	Makrana Town	VI
393	339	3	4	1,547	410	U	Parbatsar Town	VII
13,906	13,119	11	8	19,961	3,573	T	Merta Tehsil	8
13,001	12,404	9	8	14,705	1,780	R		
905	715	2	—	5,256	1,793	U		
905	715	2	—	5,256	1,793	U	Merta Town	VIII

14 - NAGAUR DISTRICT

Code No.	District/Tehsil/U.A./ Town		Total Workers (I-IX)		WORKERS I Cultivators		II Agricultural Labourers		III Livestock, Forestry, Fishing, Hunting and Plantations, Orchards and Allied activities		IV Mining and Quarrying		V Manufacturing, Servicing and (a) Household Industry	
			Males	Females	Males	Females	Males	Females	Males	Females	Males	Females	Males	Females
1	2		15	16	17	18	19	20	21	22	23	24	25	26
14	NAGAUR DISTRICT	T	337,330	91,510	244,408	76,602	22,819	9,670	5,259	1,252	1,798	172	11,637	1,516
		R	301,266	89,229	239,995	75,939	21,238	9,245	4,961	1,246	1,179	156	8,323	1,216
		U	36,064	2,281	4,413	663	1,581	425	298	6	619	16	3,314	300
1	Ladnu Tehsil	T	25,659	12,819	18,101	12,009	1,087	374	195	19	33	2	653	101
		R	20,077	12,510	17,156	11,935	852	372	106	17	4	2	169	30
		U	5,582	309	945	74	235	2	89	2	29	—	484	71
I	Ladnu Town	U	5,582	309	945	74	235	2	89	2	29	—	484	71
2	Didwana Tehsil	T	37,332	8,269	27 714	7,297	2,540	533	218	61	80	1	1,082	178
		R	33,137	7,963	26,680	7,138	2,304	517	199	61	48	—	785	142
		U	4,195	306	1,034	159	236	16	19	—	32	1	297	36
II	Didwana Town	U	4,195	306	1,034	159	236	16	19	—	32	1	297	36
3	Jayal Tehsil	T	30,205	14,041	26,197	13,373	1,299	458	120	32	193	1	435	83
		R	30,205	14,041	26,197	13,373	1,299	458	120	32	193	1	435	83
		U	—	—	—	—	—	—	—	—	—	—	—	—
4	Nagaur Tehsil	T	64,668	9,841	47,473	8,038	3,144	854	1,092	178	67	1	1,937	154
		R	55,775	9,259	46,899	7,961	2,755	751	1,019	176	29	—	1,066	69
		U	8,893	582	574	77	389	103	73	2	38	1	871	85
III	Nagaur Town	U	8,893	582	574	77	389	103	73	2	38	1	871	85
5	Nawa Tehsil	T	40,396	7,900	27,093	6,178	3,186	956	827	188	337	68	2,366	272
		R	34,459	7,508	26,283	6,107	2,810	777	784	188	284	67	1,456	221
		U	5,937	392	810	71	376	179	43	—	53	1	910	51
IV	Kuchaman Town	U	4,041	115	477	8	153	8	24	—	2	—	825	41
V	Nawa Town	U	1,896	277	333	63	223	171	19	—	51	1	85	10
6	Degana Tehsil	T	37,288	12,920	29,017	10,598	3,495	1,927	430	94	161	64	1,008	117
		R	37,288	12,920	29,017	10,598	3,495	1,927	430	94	161	64	1,008	117
		U	—	—	—	—	—	—	—	—	—	—	—	—
7	Parbatsar Tehsil	T	59,130	15,562	40,403	12,031	3,520	1,963	1,726	583	893	35	2,493	482
		R	51,866	15,232	39,778	11,901	3,395	1,931	1,684	582	429	22	2,002	442
		U	7,264	330	625	130	125	32	42	1	464	13	491	40
VI	Makrana Town	U	5,960	113	234	15	7	—	41	—	464	13	376	19
VII	Parbatsar Town	U	1,304	217	391	115	118	32	1	1	—	—	115	21
8	Merta Tehsil	T	42,652	10,158	28,410	7,078	4,548	2,605	651	97	34	—	1,663	129
		R	38,459	9,796	27,985	6,926	4,328	2,512	619	96	31	—	1,402	112
		U	4,193	362	425	152	220	93	32	1	3	—	261	17
VIII	Merta Town	U	4,193	362	425	152	220	93	32	1	3	—	261	17

WORKERS														
		VI		VII		VIII		IX		X				
Processing, Repairs (b) Other than Household Industry		Construction		Trade and Commerce		Transport, Storage and Communication		Other Services		Non-Workers			District/Tehsil/U.A./ Town	Code No.
Males	Females	Males	Females	Males	Females	Males	Females	Males	Females	Males	Females			
27	28	29	30	31	32	33	34	35	36	37	38		2	1
9,377	396	2,667	118	12,093	138	4,610	25	22,662	1,621	312,535	520,782	T	NAGAUR DISTRICT	14
2,811	260	937	73	5,474	70	2,426	12	13,922	1,012	267,021	449,685	R		
6,566	136	1,730	45	6,619	68	2,184	13	8,740	609	45,514	71,097	U		
941	113	519	7	1,488	27	276	1	2,366	166	26,245	37,902	T	Ladnu Tehsil	1
235	87	38	—	353	13	114	—	1,050	54	17,772	24,040	R		
706	26	481	7	1,135	14	162	1	1,316	112	8,473	13,862	U		
706	26	481	7	1,135	14	162	1	1,316	112	8,473	13,862	U	Ladnu Town	I
737	29	190	5	1,325	5	262	2	3,184	158	39,131	66,113	T	Didwana Tehsil	2
414	22	57	4	570	—	110	—	1,970	79	33,631	57,872	R		
323	7	133	1	755	5	152	2	1,214	79	5,500	8,241	U		
323	7	133	1	755	5	152	2	1,214	79	5,500	8,241	U	Didwana Town	II
168	14	54	—	371	8	93	1	1,275	71	24,477	37,584	T	Jayal Tehsil	3
168	14	54	—	371	8	93	1	1,275	71	24,477	37,584	R		
—	—	—	—	—	—	—	—	—	—	—	—	U		
1,609	75	516	30	3,044	23	713	6	5,073	482	61,213	105,636	T	Nagaur Tehsil	4
440	19	103	1	1,110	13	281	1	2,073	268	50,483	89,393	R		
1,169	56	413	29	1,934	10	432	5	3,000	214	10,730	16,243	U		
1,169	56	413	29	1,934	10	432	5	3,000	214	10,730	16,243	U	Nagaur Town	III
1,057	50	431	18	1,647	16	470	—	2,982	154	37,948	66,376	T	Nawa Tehsil	5
397	37	163	18	468	6	180	—	1,634	87	30,497	54,114	R		
660	13	268	—	1,179	10	290	—	1,348	67	7,451	12,262	U		
434	11	181	—	916	9	143	—	886	38	5,295	8,767	U	Kuchaman Town	IV
226	2	87	—	263	1	147	—	462	29	2,156	3,495	U	Nawa Town	V
329	11	86	1	777	8	455	2	1,530	98	31,733	51,588	T	Degana Tehsil	6
329	11	86	1	777	8	455	2	1,530	98	31,733	51,588	R		
—	—	—	—	—	—	—	—	—	—	—	—	U		
3,744	85	299	5	1,845	27	631	4	3,576	347	52,733	90,683	T	Parbatsar Tehsil	7
526	64	135	3	1,059	10	345	3	2,513	274	44,567	77,426	R		
218	21	164	2	786	17	286	1	1,063	73	8,166	13,257	U		
138	12	122	1	608	15	238	1	732	37	6,318	10,852	U	Makrana Town	VI
80	9	42	1	178	2	48	—	331	36	1,848	2,405	U	Parbatsar Town	VII
792	19	572	52	1,596	24	1,710	9	2,676	145	39,055	64,900	T	Merta Tehsil	8
302	6	301	46	766	12	848	5	1,877	81	33,861	57,668	R		
490	13	271	6	830	12	862	4	799	64	5,194	7,232	U		
490	13	271	6	830	12	862	4	799	64	5,194	7,232	U	Merta Town	VIII

TEHSIL : 1 - LADNU

Sl. No.	Code No.	Name of the Village	Area (in acres)	Occupied Residential Houses	Households	TOTAL POPULATION			Scheduled Castes		Scheduled Tribes		Literate and Educated Persons		Total Workers (I-IX)	
						P	M	F	M	F	M	F	M	F	M	F
0	1	2	3	4	5	6	7	8	9	10	11	12	13	14	15	16
TEHSIL : 1 - LADNU			**295,373**		**11,250**		**37,849**		**7,123**		**23**		**8,235**		**20,077**	
				10,635		**74,399**		**36,550**		**6,763**		**20**		**1,349**		**12,510**
1	1	Manu	4,204	98	101	660	331	329	171	171	—	—	28	—	164	125
2	2	Hudas	7,156	179	209	1,390	725	665	110	121	—	—	152	—	428	171
3	3	Bharnawa	1,448	62	62	419	226	193	9	8	—	—	46	—	151	116
4	4	Jhardiya	2,158	33	33	286	135	151	—	6	—	—	27	6	75	67
5	5	Tonki	1,458	45	47	347	182	165	52	43	—	—	18	—	107	92
6	6	Nimbi Jodha	16,345	588	626	4,111	2,055	2,056	292	300	—	—	603	227	907	315
7	7	Lukas	1,169	36	38	287	158	129	36	39	—	—	19	2	90	65
8	8	Chandrai	1,522	37	40	295	162	133	—	—	—	—	24	—	96	81
9	9	Odeet	8,320	157	157	1,060	591	469	186	174	—	—	94	2	352	178
10	10	Chundasariya	1,024	38	38	285	152	133	—	—	—	—	15	—	97	29
11	11	Hirawati	2,340	119	120	750	408	342	124	117	—	—	32	—	269	199
12	12	Sunari	3,113	249	254	1,606	864	742	231	187	—	—	109	4	544	416
13	13	Kasna	1,312	37	37	242	117	125	23	26	—	—	2	1	73	69
14	14	Marangana	2,770	38	39	259	136	123	57	44	—	—	12	2	65	46
15	15	Malasi	873	47	47	254	141	113	40	11	—	—	6	—	85	38
16	16	Gordi	623	13	13	77	46	31	24	12	—	—	2	—	25	9
17	17	Chak Gordi	334	6	6	70	37	33	—	—	—	—	—	—	19	15
18	18	Kheendas	580	176	176	518	278	240	—	—	—	—	107	13	126	52
19	19	Natas	351	103	103	691	361	330	87	69	—	—	95	15	146	—
20	20	Dujar	3,309	197	202	1,305	669	636	128	115	—	—	172	10	381	206
21	21	Bankaliya	6,963	166	177	1,155	618	537	174	138	—	—	95	14	367	241
22	22	Shyampura	1,191	77	79	482	247	235	60	56	—	—	48	5	130	138
23	23	Dabri	2,942	165	165	1,086	572	514	73	62	—	—	98	8	277	118
24	24	Asota	1,098	51	51	348	189	159	43	34	—	—	53	2	106	32
25	25	Bhiyani	947	26	26	150	73	77	12	13	—	—	8	—	40	27
26	26	Khanpur	2,869	90	90	529	272	257	22	18	—	—	53	22	151	29
27	27	Jaswantgarh	5,594	617	713	4,548	2,218	2,330	209	193	—	—	972	393	848	120
28	28	Kasumbi Alipur	3,951	232	242	1,765	903	862	194	202	—	—	321	19	442	209
29	29	Kasumbi Upadra	1,641	65	59	404	189	215	9	8	—	—	56	9	84	33
30	30	Kasumbi Jakhalan	4,090	82	88	1,176	610	566	136	114	—	—	179	15	315	231
31	31	Kasumbi Naliya	418	129	129	39	16	23	—	—	—	—	—	—	10	—
32	32	Lodsar	3,594	103	103	676	344	332	78	68	—	—	62	4	195	25
33	33	Tanwara	4,389	202	204	1,288	667	621	160	163	—	—	71	5	320	66
34	34	Bhamas	3,716	46	54	374	196	178	—	—	—	—	10	—	1'3	159
35	35	Kumasiya	804	15	16	122	71	51	—	—	—	—	8	—	36	22
36	36	Ridmalas	2,450	53	54	413	209	204	23	25	—	—	59	4	116	63
37	37	Raidhana	2,806	131	150	899	453	446	88	93	—	—	122	9	223	1
38	38	Kushalpura	406	57	64	452	224	228	15	5	—	—	49	—	120	78
39	39	Godaron-ka-Bas	674	1	1	6	2	4	—	—	—	—	2	4	2	3
40	40	Udrasar	1,798	73	73	492	245	247	70	87	—	—	25	—	125	96
41	41	Tiloti	1,755	67	67	452	230	222	88	80	—	—	83	3	138	63
42	42	Dobron-ka-Bas	470	5	5	51	28	23	—	—	—	—	5	—	19	1
43	43	Rewaron-ka-Bas	1,907	13	13	77	42	35	—	—	—	—	11	—	31	15
44	44	Peapakhuri	855				Unpopulated									
45	45	Reengan	4,555	170	170	1,318	665	653	102	79	—	—	138	5	302	244

WORKERS																				NON-WORKERS		Sl. No.
I		II		III		IV		V(a)		V(b)		VI		VII		VIII		IX		X		
M	F	M	F	M	F	M	F	M	F	M	F	M	F	M	F	M	F	M	F	M	F	
17	18	19	20	21	22	23	24	25	26	27	28	29	30	31	32	33	34	35	36	37	38	0
17,156	11,935	852	372	106	17	4	2	169	30	235	87	38	—	353	13	114	—	1,050	54	17,772	24,040	
164	125	—	—	—	—	—	—	—	—	—	—	—	—	—	—	—	—	—	—	167	204	1
386	170	2	1	—	—	—	—	—	—	—	—	—	—	—	—	—	—	40	—	297	494	2
146	114	—	—	—	—	—	—	—	—	1	1	—	—	—	—	—	—	4	1	75	77	3
71	67	2	—	—	—	—	—	—	—	1	—	—	—	—	—	—	—	1	—	60	84	4
101	92	—	—	—	—	—	—	—	—	4	—	—	—	—	—	—	—	2	—	75	73	5
612	248	89	40	11	—	—	—	16	3	32	15	2	—	64	4	6	—	75	5	1,148	1,741	6
89	65	—	—	—	—	—	—	—	—	—	—	—	—	—	—	—	—	1	—	68	64	7
92	79	2	2	—	—	—	—	—	—	—	—	—	—	1	—	—	—	1	—	66	52	8
312	174	—	3	—	—	—	—	2	—	—	—	—	—	—	—	—	—	38	1	239	291	9
94	29	—	—	—	—	—	—	—	—	2	—	—	—	—	—	—	—	1	—	55	104	10
247	178	17	19	—	—	—	—	—	—	3	2	—	—	1	—	—	—	1	—	139	143	11
492	411	—	1	3	—	—	—	3	1	2	2	—	—	1	—	1	—	42	1	320	326	12
73	69	—	—	—	—	—	—	—	—	—	—	—	—	—	—	—	—	—	—	44	56	13
63	46	—	—	—	—	—	—	—	—	—	—	—	—	—	—	—	—	2	—	71	77	14
84	38	—	—	—	—	—	—	—	—	—	—	—	—	—	—	—	—	1	—	56	75	15
24	7	1	2	—	—	—	—	—	—	—	—	—	—	—	—	—	—	—	—	21	22	16
19	15	—	—	—	—	—	—	—	—	—	—	—	—	—	—	—	—	—	—	18	18	17
92	49	6	3	—	—	—	—	—	—	—	—	—	—	6	—	—	—	22	—	152	188	18
88	—	31	—	—	—	—	—	—	—	7	—	2	—	11	—	—	—	7	—	215	330	19
278	171	36	29	1	1	1	—	9	5	4	—	1	—	1	—	1	—	49	—	288	430	20
304	238	4	2	3	—	—	—	—	—	2	—	4	—	—	—	1	—	49	1	251	296	21
115	138	—	—	—	—	—	—	—	—	—	—	—	—	—	—	7	—	8	—	117	97	22
235	118	—	—	—	—	—	—	—	—	—	—	—	—	—	—	—	—	42	—	295	396	23
101	32	2	—	1	—	—	—	—	—	—	—	—	—	—	—	—	—	2	—	83	127	24
37	27	—	—	1	—	—	—	—	—	—	—	—	—	—	—	—	—	2	—	33	50	25
115	29	6	—	1	—	—	—	—	—	—	—	—	—	6	—	12	—	11	—	121	228	26
301	65	167	30	1	—	—	—	13	1	25	3	17	—	160	1	11	—	153	20	1,370	2,210	27
335	205	11	1	9	1	2	2	9	—	8	—	—	—	12	—	—	—	56	—	461	653	28
81	31	2	2	—	—	—	—	—	—	1	—	—	—	—	—	—	—	—	—	105	182	29
249	227	8	2	—	—	—	—	1	2	8	—	—	—	1	—	—	—	48	—	295	335	30
10	—	—	—	—	—	—	—	—	—	—	—	—	—	—	—	—	—	—	—	6	23	31
141	25	16	—	14	—	—	—	9	—	2	—	2	—	2	—	3	—	6	—	149	307	32
305	66	8	—	—	—	—	—	—	—	1	—	—	—	—	—	—	—	6	—	347	555	33
113	159	—	—	—	—	—	—	—	—	—	—	—	—	—	—	—	—	—	—	83	19	34
36	22	—	—	—	—	—	—	—	—	—	—	—	—	—	—	—	—	—	—	35	29	35
115	60	—	—	—	—	—	—	—	3	—	—	—	—	—	—	—	—	1	—	93	141	36
188	—	13	—	—	—	—	—	4	1	—	—	—	—	1	—	—	—	17	—	230	445	37
108	75	11	3	—	—	—	—	—	—	—	—	—	—	—	—	—	—	1	—	104	150	38
2	3	—	—	—	—	—	—	—	—	—	—	—	—	—	—	—	—	—	—	—	1	39
124	96	—	—	—	—	—	—	—	—	—	—	—	—	—	—	—	—	1	—	120	151	40
135	63	—	—	—	—	—	—	1	—	—	—	—	—	—	—	—	—	2	—	92	159	41
19	1	—	—	—	—	—	—	—	—	—	—	—	—	—	—	—	—	—	—	9	22	42
27	13	4	2	—	—	—	—	—	—	—	—	—	—	—	—	—	—	—	—	11	20	43
										Unpopulated												44
271	231	15	13	—	—	—	—	1	—	1	—	—	—	2	—	2	—	10	—	363	409	45

TEHSIL : 1 - LADNU

Sl. No.	Code No.	Name of the Village	Area (in acres)	Occupied Residential Houses	Households	TOTAL POPULATION			Scheduled Castes		Scheduled Tribes		Literate and Educated Persons		Total Workers (I-IX)	
						P	M	F	M	F	M	F	M	F	M	F
0	1	2	3	4	5	6	7	8	9	10	11	12	13	14	15	16
46	46	Rodoo	9,947	247	266	2,416	1,233	1,183	345	343	—	—	284	31	627	542
47	47	Anesariya	2,116	72	72	553	291	262	38	33	—	—	43	1	224	216
48	48	Bhindasari	3,480	123	132	879	440	439	71	77	—	—	42	3	256	241
49	49	Sardi	5,044	181	181	1,241	630	611	139	129	—	—	169	13	357	366
50	50	Dholiya	4,324	199	236	1,517	761	756	127	112	—	—	235	27	376	161
51	51	Ledy	3,927	239	243	1,606	775	831	131	144	—	—	206	55	320	191
52	52	Balsamand	2,577	120	120	791	414	377	56	52	—	—	190	9	223	214
53	53	Jhekariya	2,285	44	44	280	144	136	37	36	—	—	44	2	75	46
54	54	Chhapara	2,863	134	134	901	440	461	110	107	—	—	108	23	241	167
55	55	Gunpaliya	1,403	40	40	267	146	121	22	13	—	—	27	—	68	6
56	56	Badela	1,494	18	18	106	53	53	2	2	—	—	8	—	37	2
57	57	Bader	3,028	110	110	671	352	319	31	31	—	—	52	1	252	194
58	58	Ber	1,527	64	64	423	211	212	22	29	—	—	68	1	125	30
59	59	Koyal	742	73	73	422	208	214	9	11	—	—	71	8	104	7
60	60	Khokhri	3,512	89	94	655	346	309	50	54	—	—	83	1	182	130
61	61	Genana	4,476	106	125	874	448	426	63	69	—	—	17	—	257	242
62	62	Malgaon	2,712	73	84	518	262	256	58	49	—	—	27	—	168	171
63	63	Sandas	3,917	114	115	661	348	313	126	102	—	—	30	1	215	166
64	64	Sikrali	2,932	78	83	756	388	368	17	20	—	—	59	6	208	180
65	65	Tipni	1,868	52	57	361	182	179	15	12	—	—	49	26	96	49
66	66	Dheegsari	3,929	125	130	927	462	465	50	62	—	—	60	2	291	205
67	67	Roja	4,997	105	109	778	377	401	85	84	1	—	67	16	222	104
68	68	Silanwad	10,427	265	267	1,866	920	946	128	149	—	—	180	8	503	334
69	69	Dhurila	6,454	140	140	949	474	475	131	134	—	—	43	10	269	156
70	70	Khangar	2,545	68	68	510	266	244	13	13	—	—	17	1	140	110
71	71	Titri	2,461	72	90	582	288	294	78	76	—	—	20	6	149	116
72	72	Khamiyad	4,220	78	114	662	334	328	64	62	—	—	13	2	208	137
73	73	Nandwan	867	42	47	372	195	177	31	25	—	—	4	—	123	60
74	74	Seenwa	6,848	166	166	1,154	583	571	59	57	—	—	102	7	318	315
75	75	Ratau	10,927	397	398	2,506	1,254	1,252	254	292	—	—	192	29	735	625
76	76	Baldoo	9,509	274	282	1,872	915	957	178	180	—	—	52	17	574	559
77	77	Shimla	2,602	60	60	417	215	202	53	41	—	—	31	—	134	18
78	78	Dattau	2,572	114	114	750	365	385	55	70	—	—	113	25	172	155
79	79	Sanwrad	4,016	103	140	814	417	397	97	83	—	—	143	31	218	141
80	80	Meendasari	1,852	85	92	558	282	276	56	55	—	—	64	11	156	163
81	81	Bithoora	2,059	87	110	653	341	312	118	98	—	—	49	2	176	94
82	82	Ratheel	1,741	51	57	380	181	199	43	46	—	—	35	4	101	100
83	83	Gheerdoda Khara	2,596	96	96	618	317	301	33	30	—	—	54	12	186	146
84	84	Gheerdoda Meetha	3,236	124	125	891	448	443	91	111	8	8	76	14	266	204
85	85	Jeslan	2,147	88	97	669	315	354	61	60	—	—	54	4	138	99
86	86	Dhyawa	7,123	267	288	2,028	1,058	970	218	190	—	—	220	7	501	365
87	87	Indrapura	1,521	40	48	321	168	153	31	30	—	—	25	—	94	57
88	88	Kheenwaj	3,036	115	118	687	346	341	68	63	—	—	43	1	178	106
89	89	Manu-ki-Dhani	395	Unpopulated												
90	90	Meethri	2,607	239	257	1,645	829	816	287	228	14	12	283	75	335	21

WORKERS																		NON-WORKERS		
I		II		III		IV		V(a)		V(b)		VI		VII		VIII		IX		X		Sl. No.
M	F	M	F	M	F	M	F	M	F	M	F	M	F	M	F	M	F	M	F	M	F	
17	18	19	20	21	22	23	24	25	26	27	28	29	30	31	32	33	34	35	36	37	38	0
535	514	10	11	29	8	—	—	8	—	6	3	—	—	13	6	3	—	23	—	606	641	46
221	216	—	—	—	—	—	—	1	—	—	—	—	—	1	—	—	—	1	—	67	46	47
245	238	1	3	—	—	—	—	—	—	—	—	—	—	—	—	—	—	10	—	184	198	48
350	366	—	—	—	—	—	—	—	—	1	—	—	—	—	—	1	—	5	—	273	245	49
297	123	5	12	1	—	—	—	13	1	32	25	2	—	10	—	3	—	13	—	385	595	50
245	184	9	3	—	—	—	—	7	2	7	—	—	—	23	—	3	—	26	2	455	640	51
182	210	—	—	—	—	—	—	—	—	6	4	1	—	2	—	15	—	17	—	191	163	52
67	46	—	—	—	—	—	—	—	—	1	—	1	—	—	—	4	—	2	—	69	90	53
221	164	3	1	—	—	—	—	4	1	—	—	—	—	2	1	2	—	9	—	199	294	54
68	5	—	1	—	—	—	—	—	—	—	—	—	—	—	—	—	—	—	—	78	115	55
37	2	—	—	—	—	—	—	—	—	—	—	—	—	—	—	—	—	—	—	16	51	56
237	192	1	—	—	—	—	—	—	—	—	—	—	—	—	—	1	—	13	2	100	125	57
124	30	—	—	—	—	—	—	—	—	—	—	—	—	—	—	—	—	1	—	86	182	58
87	4	1	3	—	—	—	—	—	—	—	—	—	—	—	—	—	—	16	—	104	207	59
151	104	26	25	—	—	—	—	1	1	—	—	—	—	—	—	—	—	4	—	164	179	60
203	242	48	—	—	—	—	—	4	—	1	—	—	—	—	—	—	—	1	—	191	184	61
165	170	—	—	—	—	—	—	1	—	—	1	—	—	—	—	—	—	2	—	94	85	62
208	165	1	1	—	—	—	—	—	—	2	—	2	—	—	—	—	—	2	—	133	147	63
181	178	19	2	2	—	—	—	4	—	—	—	—	—	—	—	1	—	1	—	180	188	64
93	49	1	—	—	—	—	—	—	—	—	—	—	—	—	—	—	—	2	—	86	130	65
252	196	4	9	7	—	—	—	7	—	—	—	—	—	—	—	4	—	17	—	171	260	66
166	83	35	20	1	—	—	—	6	—	3	1	1	—	4	—	—	—	6	—	155	297	67
480	324	17	10	—	—	—	—	—	—	—	—	—	—	1	—	—	—	5	—	417	612	68
218	134	46	21	2	—	—	—	1	—	—	—	—	—	—	—	—	—	2	1	205	319	69
137	110	—	—	—	—	—	—	—	—	—	—	—	—	—	—	—	—	3	—	126	134	70
141	114	—	2	—	—	—	—	7	—	—	—	—	—	—	—	—	—	1	—	139	178	71
200	137	1	—	—	—	—	—	—	—	2	—	1	—	1	—	—	—	3	—	126	191	72
118	56	4	4	—	—	—	—	1	—	—	—	—	—	—	—	—	—	—	—	72	117	73
298	300	7	9	—	—	—	—	—	—	8	6	—	—	—	—	—	—	5	—	265	256	74
705	623	—	—	—	—	—	—	3	—	3	—	—	—	5	—	—	—	19	2	519	627	75
539	548	12	9	—	—	—	—	5	—	6	1	—	—	—	—	—	—	12	1	341	398	76
108	1	25	17	—	—	—	—	—	—	—	—	—	—	—	—	—	—	1	—	81	184	77
167	150	3	5	—	—	—	—	—	—	—	—	—	—	—	—	—	—	2	—	193	230	78
137	119	30	11	—	—	—	—	4	3	1	—	—	—	5	1	14	—	27	7	199	256	79
144	163	2	—	2	—	—	—	5	—	1	—	—	—	1	—	—	—	1	—	126	113	80
143	88	1	—	10	6	—	—	1	—	1	—	—	—	1	—	14	—	5	—	165	218	81
93	98	1	2	4	—	—	—	1	—	—	—	—	—	—	—	—	—	2	—	80	99	82
159	130	1	—	—	—	1	—	—	—	17	11	—	—	1	—	—	—	7	5	131	155	83
216	187	12	4	—	—	—	—	—	—	25	9	—	—	4	—	2	—	7	4	182	239	84
131	97	2	—	—	—	—	—	2	1	—	1	—	—	1	—	—	—	2	—	177	255	85
480	356	7	8	—	—	—	—	4	—	1	1	—	—	1	—	3	—	5	—	557	605	86
81	51	10	6	—	—	—	—	2	—	—	—	—	—	—	—	—	—	1	—	74	96	87
157	97	17	9	—	—	—	—	2	—	1	—	—	—	—	—	—	—	1	—	168	235	88
										Unpopulated												89
236	8	35	7	—	—	—	—	4	4	6	1	2	—	4	—	—	—	48	1	494	795	90

TEHSIL : 1 - LADNU, 2 - DIDWANA

Sl. No.	Code No.	Name of the Village	Area (in acres)	Occupied Residential Houses	Households	TOTAL POPULATION			Scheduled Castes		Scheduled Tribes		Literate and Educated Persons		Total Workers (I-IX)	
						P	M	F	M	F	M	F	M	F	M	F
0	1	2	3	4	5	6	7	8	9	10	11	12	13	14	15	16
91	91	Lachhri	2,270	91	98	637	312	325	56	56	—	—	105	10	157	113
92	92	Phirwasi	4,465	201	201	1,359	728	631	107	69	—	—	211	40	418	217
93	93	Husenpura	2,185	72	106	682	330	352	83	93	—	—	76	4	194	166
TEHSIL : 2 - DIDWANA			**407,183**		**20,345**		**66,768**		**12,162**		**32**		**17,332**		**33,137**	
				19,276		**132,603**		**65,835**		**12,006**		**34**		**5,183**		**7,963**
1	1	Doodoli	5,668	127	136	886	472	414	52	56	—	—	80	4	228	72
2	2	Jorawarpura	505	17	17	144	74	70	—	—	—	—	10	—	36	27
3	3	Thakariyas	3,274	90	103	725	368	357	84	85	—	—	79	3	189	82
4	4	Chak	1,130	25	25	222	112	110	5	1	—	—	21	3	48	—
5	5	Khardiya	2,351	64	64	434	235	199	24	15	7	7	71	5	107	1
6	6	Singhana	2,570	122	136	981	485	496	164	185	—	—	128	16	186	103
7	7	Madam	1,941	44	46	305	153	152	84	90	—	—	25	3	95	59
8	8	Kalwani	2,152	76	79	527	270	257	36	35	—	—	49	1	136	88
9	9	Patan	1,763	48	50	376	193	183	14	18	—	—	51	1	95	39
10	10	Ajwa	1,975	64	64	548	277	271	114	109	—	—	84	4	134	16
11	11	Bhamasi	550	15	15	100	45	55	—	—	—	—	25	3	14	19
12	12	Norangpura	1,058	27	28	212	103	109	27	28	—	—	18	—	57	41
13	13	Bhawadiya	1,681	53	56	418	225	193	46	47	—	—	45	1	112	72
14	14	Palot	4,488	103	116	851	402	449	12	9	—	—	57	6	232	25
15	15	Tigriya	220				Unpopulated									
16	16	Gardeja Basni	382	31	31	290	169	121	—	—	—	—	12	—	44	—
17	17	Dadu Basni	1,191	24	24	192	104	88	1	—	—	—	4	—	64	—
18	18	Amarpura	2,361	57	57	489	251	238	12	10	—	—	25	7	123	—
19	*18a*	*Didwana Rural*	*10,000*	*83*	*93*	*1,071*	*550*	*521*	*44*	*39*	—	—	*85*	*2*	*326*	*2*
20	19	Pathanon-ka-Barh	1,399	1	1	1	1	—	—	—	—	—	—	—	1	—
21	20	Alcechpura	623	5	5	52	26	26	—	—	—	—	6	—	12	—
22	21	Chand Basni	1,631	48	50	272	127	145	49	46	—	—	17	—	74	—
23	22	Girdharipura	1,073	59	62	419	221	198	47	55	—	—	55	—	113	4
24	23	Thanu	2,675	84	90	580	268	312	34	24	—	—	46	18	116	38
25	24	Deorati	2,088	76	78	496	249	247	39	38	—	—	44	2	130	17
26	25	Ambapa	1,145	40	45	278	127	151	26	28	—	—	42	6	41	18
27	26	Kanwai	2,065	84	86	578	292	286	47	41	—	—	55	6	120	1
28	27	Pandorai	2,493	54	83	513	241	272	38	40	—	—	53	3	144	1
29	28	Dayalpura	4,188	241	246	1,559	784	775	207	184	6	6	204	37	455	—
30	29	Mawa	3,844	185	187	1,384	707	677	111	108	4	4	173	6	345	6
31	30	Bardawa	3,250	212	214	1,234	604	630	106	119	15	17	233	30	322	—
32	31	Ganeshpura	640	83	83	610	337	273	14	14	—	—	71	2	172	—
33	32	Bemoth	2,454	98	98	618	305	313	55	57	—	—	86	6	154	1
34	33	Lalasari	3 512	196	198	1,396	724	672	134	129	—	—	52	33	375	262
35	34	Loonoda	2,989	35	36	275	141	134	30	22	—	—	26	—	95	—
36	35	Soopka	3,567	154	161	1,216	621	595	18	28	—	—	153	5	317	32
37	36	Sewa	3,947	171	171	1,214	628	586	83	70	—	—	214	52	340	70
38	37	Cholookhan	2,761	161	171	1,089	536	553	40	42	—	—	201	18	241	2
39	38	Mala Basni	1,085	49	50	248	123	125	20	17	—	—	8	—	52	4
40	39	Kaytha Basni	483	25	25	176	90	86	15	11	—	—	16	—	50	—

WORKERS																				NON-WORKERS		Sl. No.
I		II		III		IV		V(a)		V(b)		VI		VII		VIII		IX		X		
M	F	M	F	M	F	M	F	M	F	M	F	M	F	M	F	M	F	M	F	M	F	
17	18	19	20	21	22	23	24	25	26	27	28	29	30	31	32	33	34	35	36	37	38	0
147	111	2	2	—	—	—	—	1	—	—	—	—	—	3	—	—	—	4	—	155	212	91
407	217	—	—	—	—	—	—	—	—	—	—	—	—	1	—	—	—	10	—	310	414	92
185	164	—	—	3	1	—	—	2	1	—	—	—	—	—	—	—	—	4	—	136	186	93
26,680		**2,304**		**199**		**48**		**785**		**414**		**57**		**570**		**110**		**1,970**		**33,631**		
7,138		**517**		**61**		—		**142**		**22**		**4**		—		—		**79**		**57,872**		
212	72	10	—	—	—	—	—	1	—	—	—	—	—	—	—	—	—	5	—	244	342	1
35	27	1	—	—	—	—	—	—	—	—	—	—	—	—	—	—	—	—	—	38	43	2
173	82	5	—	—	—	—	—	5	—	—	—	—	—	2	—	—	—	4	—	179	275	3
41	—	1	—	—	—	—	—	—	—	3	—	1	—	—	—	—	—	2	—	64	110	4
77	1	16	—	—	—	—	—	—	—	5	—	4	—	—	—	—	—	5	—	128	198	5
157	103	3	—	—	—	—	—	4	—	—	—	—	—	1	—	1	—	20	—	299	393	6
89	59	—	—	—	—	—	—	4	—	—	—	—	—	—	—	—	—	2	—	58	93	7
131	88	—	—	—	—	—	—	1	—	—	—	—	—	—	—	—	—	4	—	134	169	8
86	37	3	2	—	—	—	—	2	—	—	—	—	—	—	—	—	—	4	—	98	144	9
104	15	5	—	13	1	—	—	2	—	—	—	—	—	—	—	—	—	10	—	143	255	10
9	12	—	—	—	7	—	—	—	—	—	—	—	—	—	—	—	—	5	—	31	36	11
49	40	—	—	8	1	—	—	—	—	—	—	—	—	—	—	—	—	—	—	46	68	12
110	72	—	—	—	—	—	—	—	—	—	—	—	—	—	—	—	—	2	—	113	121	13
224	21	—	—	—	—	1	—	—	—	6	4	—	—	—	—	—	—	1	—	170	424	14
Unpopulated																						15
41	—	2	—	—	—	—	—	—	—	—	—	—	—	—	—	—	—	1	—	60	88	16
63	—	1	—	—	—	—	—	—	—	—	—	—	—	—	—	—	—	—	—	105	121	17
93	—	25	—	—	—	—	—	—	—	—	—	4	—	—	—	—	—	1	—	128	238	18
321	*2*	—	—	—	—	*1*	—	—	—	—	—	—	—	—	—	—	—	*4*	—	*224*	*519*	*19*
1	—	—	—	—	—	—	—	—	—	—	—	—	—	—	—	—	—	—	—	—	—	20
12	—	—	—	—	—	—	—	—	—	—	—	—	—	—	—	—	—	—	—	14	26	21
67	—	5	—	—	—	—	—	—	—	—	—	—	—	—	—	—	—	2	—	53	145	22
108	4	4	—	—	—	—	—	—	—	—	—	—	—	—	—	—	—	1	—	108	194	23
92	34	8	4	—	—	—	—	3	—	—	—	—	—	—	—	—	—	13	—	152	274	24
117	10	9	7	—	—	—	—	2	—	—	—	—	—	—	—	—	—	2	—	119	230	25
35	18	3	—	—	—	—	—	—	—	—	—	—	—	—	—	—	—	3	—	86	133	26
113	1	—	—	—	—	—	—	—	—	—	—	—	—	1	—	1	—	5	—	172	285	27
133	—	5	1	—	—	—	—	4	—	—	—	—	—	—	—	—	—	2	—	97	271	28
374	—	—	—	5	—	—	—	—	—	18	—	—	—	14	—	—	—	44	—	329	775	29
287	—	3	—	1	—	—	—	—	—	16	—	—	—	1	—	—	—	37	6	362	671	30
218	—	37	—	—	—	—	—	—	—	3	—	—	—	2	—	—	—	62	—	282	630	31
141	—	28	—	—	—	—	—	—	—	3	—	—	—	—	—	—	—	—	—	165	273	32
138	1	2	—	—	—	—	—	—	—	2	—	—	—	—	—	—	—	12	—	151	312	33
331	251	1	11	—	—	—	—	—	—	1	—	3	—	—	—	—	—	39	—	349	410	34
74	—	1	—	—	—	—	—	1	—	—	—	—	—	—	—	—	—	19	—	46	134	35
249	30	27	2	—	—	—	—	2	—	—	—	1	—	—	—	—	—	38	—	304	563	36
273	70	20	—	—	—	—	—	1	—	1	—	—	—	—	—	—	—	45	—	288	516	37
171	—	6	2	—	—	—	—	10	—	15	—	—	—	1	—	—	—	38	—	295	551	38
43	3	3	1	1	—	—	—	1	—	—	—	—	—	1	—	1	—	2	—	71	121	39
48	—	—	—	—	—	—	—	1	—	—	—	—	—	—	—	—	—	1	—	40	86	40

TEHSIL : 2 - DIDWANA

Sl. No.	Code No.	Name of the Village	Area (in acres)	Occupied Residential Houses	Households	TOTAL POPULATION			Scheduled Castes		Scheduled Tribes		Literate and Educated Persons		Total Workers (I-IX)	
						P	M	F	M	F	M	F	M	F	M	F
0	1	2	3	4	5	6	7	8	9	10	11	12	13	14	15	16
41	40	Kheenchiya Basni	1,479	43	43	293	152	141	—	5	—	—	8	—	56	—
42	41	Sekha Basni	1,652	41	46	314	170	144	44	—	—	—	2	—	99	—
43	42	Ramsa Bas	2,859	100	121	710	357	353	98	84	—	—	29	—	320	136
44	43	Baliya	4,252	210	242	1,694	917	777	114	85	—	—	198	18	147	85
45	44	Raisinghpura	2,307	40	40	243	124	119	50	—	—	—	8	—	53	16
46	45	Kaprod	3,170	56	56	400	211	189	17	21	—	—	12	21	115	61
47	46	Koliya	10,460	571	587	3,987	2,038	1,949	400	400	—	—	654	185	936	285
48	47	Chomu	3,384	43	43	295	161	134	14	34	—	—	30	5	103	41
49	48	Dhadel	1,848	40	42	292	161	131	—	—	—	—	42	3	93	44
50	49	Mamroda	6,417	116	118	837	397	440	49	50	—	—	125	17	245	123
51	50	Bhandari	1,881	85	89	574	293	281	55	56	—	—	44	9	164	—
52	51	Agrot	1,499	45	45	318	161	157	20	14	—	—	10	—	98	—
53	52	Kairap	5,505	204	221	1,401	703	698	14	14	—	—	191	42	373	81
54	53	Ransisar	3,546	152	152	1,045	514	531	72	74	—	—	72	26	300	291
55	54	Banthadi	2,996	103	103	628	328	300	35	27	—	—	36	3	165	147
56	55	Beechawa	3,311	141	141	854	421	433	80	87	—	—	93	10	240	222
57	56	Sagoo Khurd	1,275	36	36	247	125	122	45	45	—	—	7	2	94	85
58	57	Sagoo Kalan	2,259	88	107	649	314	335	76	95	—	—	78	18	218	219
59	58	Loroli Kalan	2,923	131	131	907	449	458	84	70	—	—	59	—	278	—
60	59	Agoonta	5,622	180	184	1,234	620	614	132	146	—	—	99	17	298	192
61	60	Burod	3,179	110	128	812	416	396	75	67	—	—	81	7	202	152
62	61	Khunkhuna	3,589	389	389	2,740	1,421	1,319	115	129	—	—	521	163	579	49
63	62	Godras	2,626	83	85	541	268	273	45	49	—	—	59	4	130	—
64	63	Pyawan	3,392	140	165	990	515	475	82	64	—	—	87	18	264	16
65	64	Singrawat Khurd	1,674	98	98	603	312	291	51	52	—	—	31	1	153	20
66	65	Singrawat Kalan	2,660	96	97	668	319	349	91	151	—	—	31	2	191	170
67	66	Ladawas	†	36	36	349	172	177	15	—	—	—	—	—	100	—
68	67	Khatiya Basni	574	67	67	498	272	226	33	23	—	—	61	—	159	14
69	68	Nimbi Khurd	2,566	135	158	979	503	476	250	248	—	—	161	28	265	1
70	69	Ninawat	784	29	29	204	103	101	45	51	—	—	23	11	54	—
71	70	Daulatpura	4,446	275	303	1,856	916	940	706	739	—	—	176	30	437	—
72	71	Paota	1,669	60	70	436	219	217	25	24	—	—	66	1	110	—
73	72	Phogri	3,099	190	194	1,265	607	658	63	75	—	—	183	14	285	4
74	73	Moriyawat	3,195	102	102	657	319	338	51	54	—	—	70	—	153	60
75	74	Khariya	1,922	124	124	763	369	394	96	89	—	—	91	—	140	1
76	75	Deendarpura	2,657	140	145	852	431	421	61	66	—	—	156	20	227	191
77	76	Banwasa	1,985	77	86	484	241	243	49	49	—	—	72	6	105	2
78	77	Payli	2,299	148	148	822	410	412	86	104	—	—	126	21	189	91
79	78	Shudrasan	4,655	249	272	1,820	896	924	107	105	—	—	283	30	372	—
80	79	Kayamsar	1,957	133	134	988	456	532	55	63	—	—	138	17	190	2
81	80	Noowa	3,315	164	184	1,036	497	539	68	71	—	—	132	7	291	1
82	81	Sardarpura Khurd	1,906	105	132	802	417	385	63	58	—	—	103	4	147	—
83	82	Toliyasar	574	71	79	191	95	96	7	13	—	—	33	11	95	96
84	83	Beri Kalan	3,569	197	207	1,334	683	651	103	105	—	—	166	10	337	8
85	84	Jatanpura	954	72	83	464	215	249	24	19	—	—	85	2	105	2

† Included in village Ramsa Bas at Code No. 42.

WORKERS																		NON-WORKERS		
I		II		III		IV		V(a)		V(b)		VI		VII		VIII		IX		X		Sl. No.
M	F	M	F	M	F	M	F	M	F	M	F	M	F	M	F	M	F	M	F	M	F	
17	18	19	20	21	22	23	24	25	26	27	28	29	30	31	32	33	34	35	36	37	38	0
54	—	1	—	—	—	—	—	—	—	—	—	—	—	—	—	—	—	1	—	96	141	41
95	—	3	—	—	—	—	—	—	—	—	—	—	—	—	—	—	—	1	—	71	144	42
195	115	118	13	7	—	—	—	—	—	—	—	—	—	—	—	—	—	—	8	37	217	43
114	85	—	—	—	—	—	—	1	—	1	—	—	—	—	—	—	—	31	—	770	692	44
53	16	—	—	—	—	—	—	—	—	—	—	—	—	—	—	—	—	—	—	71	103	45
112	57	1	4	—	—	—	—	—	—	—	—	—	—	—	—	—	—	2	—	96	128	46
471	175	315	110	—	—	—	—	43	—	2	—	1	—	22	—	2	—	80	—	1,102	1,664	47
72	34	7	7	—	—	—	—	—	—	—	—	—	—	—	—	—	—	24	—	58	93	48
74	37	4	—	14	6	—	—	1	1	—	—	—	—	—	—	—	—	—	—	68	87	49
232	120	—	—	—	—	—	—	—	—	1	—	—	—	—	—	—	—	12	3	152	317	50
139	—	2	—	11	—	—	—	1	—	4	—	—	—	—	—	—	—	7	—	129	281	51
96	—	—	—	—	—	—	—	2	—	—	—	—	—	—	—	—	—	—	—	63	157	52
305	81	1	—	—	—	—	—	—	—	17	—	—	—	4	—	—	—	46	—	330	617	53
289	289	—	1	—	—	—	—	1	1	—	—	—	—	—	—	1	—	9	—	214	240	54
154	137	—	2	1	2	—	—	1	3	2	3	—	—	—	—	1	—	6	—	163	153	55
220	211	11	11	—	—	—	—	—	—	1	—	—	—	—	—	1	—	7	—	181	211	56
94	85	—	—	—	—	—	—	—	—	—	—	—	—	—	—	—	—	—	—	31	37	57
201	215	9	4	—	—	—	—	—	—	—	—	—	—	2	—	—	—	6	—	96	116	58
260	—	—	—	—	—	—	—	3	—	1	—	—	—	—	—	—	—	14	—	171	458	59
275	187	12	5	—	—	—	—	1	—	7	—	—	—	2	—	—	—	1	—	322	422	60
195	148	—	1	—	—	—	—	2	3	—	—	—	—	1	—	—	—	4	—	214	244	61
408	48	6	—	1	—	—	—	4	—	11	—	—	—	52	—	27	—	70	1	842	1,270	62
117	—	3	—	1	—	—	—	3	—	—	—	2	—	1	—	—	—	3	—	138	273	63
242	13	10	3	—	—	—	—	1	—	1	—	1	—	—	—	1	—	8	—	251	459	64
152	20	—	—	—	—	—	—	—	—	—	—	—	—	—	—	—	—	1	—	159	271	65
185	157	5	11	—	—	—	—	1	2	—	—	—	—	—	—	—	—	—	—	128	179	66
57	—	8	—	—	—	9	—	—	—	25	—	—	—	—	—	—	—	1	—	72	177	67
71	1	25	6	—	—	11	—	2	2	43	5	—	—	—	—	1	—	6	—	113	212	68
170	1	4	—	—	—	—	—	56	—	22	—	1	—	2	—	—	—	10	—	238	475	69
36	—	2	—	—	—	—	—	6	—	—	—	2	—	5	—	1	—	2	—	49	101	70
380	—	4	—	—	—	—	—	7	—	14	—	1	—	12	—	2	—	17	—	479	940	71
91	—	4	—	—	—	—	—	1	—	—	—	1	—	—	—	1	—	12	—	109	217	72
238	—	7	—	4	—	—	—	11	4	—	—	—	—	4	—	1	—	20	—	322	654	73
145	59	6	—	—	—	—	—	2	1	—	—	—	—	—	—	—	—	—	—	166	278	74
108	—	7	1	4	—	—	—	2	—	—	—	2	—	—	—	—	—	17	—	229	393	75
174	171	33	19	—	—	—	—	—	—	1	—	—	—	—	—	—	—	19	1	204	230	76
81	1	12	1	—	—	—	—	4	—	1	—	1	—	—	—	2	—	4	—	136	241	77
157	81	18	6	—	2	—	—	—	1	2	—	—	—	—	—	2	—	10	1	221	321	78
311	—	8	—	—	—	—	—	12	—	4	—	—	—	10	—	—	—	27	—	524	924	79
123	—	32	—	2	—	—	—	5	2	—	—	—	—	10	—	1	—	17	—	266	530	80
262	1	10	—	1	—	—	—	5	—	—	—	—	—	2	—	—	—	11	—	206	538	81
134	—	4	—	—	—	—	—	6	—	—	—	—	—	1	—	—	—	2	—	270	385	82
44	80	1	—	—	—	—	—	—	—	—	—	—	—	—	—	—	—	50	16	—	—	83
279	6	25	—	—	—	—	—	29	1	—	1	—	—	1	—	—	—	3	—	346	643	84
57	1	20	1	—	—	—	—	1	—	2	—	—	—	8	—	—	—	17	—	110	247	85

TEHSIL : 2 - DIDWANA

Sl. No.	Code No.	Name of the Village	Area (in acres)	Occupied Residential Houses	Households	TOTAL POPULATION			Scheduled Castes		Scheduled Tribes		Literate and Educated Persons		Total Workers (I-IX)	
						P	M	F	M	F	M	F	M	F	M	F
0	1	2	3	4	5	6	7	8	9	10	11	12	13	14	15	16
86	85	Beri Khurd	1,763	258	270	1,524	715	809	17	23	—	—	301	22	246	—
87	86	Tarpura	1,296	105	105	688	351	337	74	82	—	—	73	3	186	1
88	87	Khakholi	4,607	220	220	1,389	692	697	185	183	—	—	129	3	381	87
89	88	Keechak	1,742	88	88	668	340	328	68	67	—	—	83	10	143	7
90	89	Chhapri Kalan	1,791	104	108	629	311	318	112	96	—	—	93	13	180	2
91	90	Chhapri Khurd	1,228	99	105	613	305	308	11	11	—	—	90	4	108	—
92	91	Chugni	1,576	86	87	681	314	367	56	67	—	—	74	6	161	63
93	92	Sardarpura Kalan	1,686	119	121	844	404	440	45	43	—	—	96	1	181	25
94	93	Nimbi Kalan	1,502	123	136	806	408	398	78	77	—	—	123	11	170	13
95	94	Barangana	3,356	167	169	1,064	529	535	152	140	—	—	98	7	279	2
96	95	Khuri Nimbi	1,729	66	66	409	190	219	93	114	—	—	13	—	93	—
97	96	Bakwas	741	53	53	325	174	151	27	16	—	—	9	—	102	—
98	97	Kharesh	3,845	226	237	1,419	740	679	261	220	—	—	111	20	288	57
99	98	Saniya	3,689	208	208	1,269	640	629	272	246	—	—	134	15	376	139
100	99	Ruwan	3,954	196	197	1,064	539	525	171	176	—	—	84	6	321	85
101	100	Loroli	1,148	27	27	184	93	91	11	8	—	—	9	1	63	17
102	101	Loroli Khurd	1,704	51	51	380	183	197	68	65	—	—	18	—	129	68
103	102	Kuroli	2,632	79	81	533	260	273	36	47	—	—	40	8	139	3
104	103	Dabgaon	3,908	76	88	487	246	241	54	53	—	—	137	4	159	138
105	104	Khatu Khurd	11,101	1,046	1,078	7,077	3,586	3,491	500	451	—	—	1,056	2,742	1,527	309
106	105	Koniyara	990	10	10	60	28	32	—	—	—	—	12	—	16	1
107	106	Indrapura	604	18	18	173	103	70	3	3	—	—	16	—	56	11
108	107	Pawa	5,114	217	217	1,373	684	689	129	143	—	—	146	9	407	183
109	108	Khuri	2,247	96	96	605	307	298	46	60	—	—	115	23	136	—
110	109	Kodiya	991	37	41	333	176	157	94	81	—	—	9	—	67	—
111	110	Bhawad	2,719	72	81	495	260	235	56	58	—	—	85	5	130	—
112	111	Kucheriya	776	36	44	296	152	144	56	70	—	—	17	—	67	—
113	112	Barabara	3,172	114	126	795	407	388	92	73	—	—	113	19	263	173
114	113	Peedwa	5,152	224	229	1,486	771	715	153	152	—	—	127	13	437	18
115	114	Mandookra	3,199	260	279	1,218	618	600	120	111	—	—	126	2	350	212
116	115	Bagarwaliya	838	9	9	72	42	30	—	—	—	—	38	—	30	10
117	116	Kharwaliya	1,939	97	109	723	370	353	31	34	—	—	21	—	189	177
118	117	Kalyanpura	387	24	24	210	120	90	20	14	—	—	8	—	65	28
119	118	Taseena	9,859	593	602	4,017	2,036	1,981	404	358	—	—	403	50	1,140	787
120	119	Gaonri	2,073	99	114	671	338	333	35	37	—	—	88	19	147	5
121	120	Dhigariya	936	36	36	204	109	95	21	20	—	—	8	—	60	2
122	121	Khojas	2,523	132	132	892	470	422	63	58	—	—	104	9	231	—
123	122	Thebri	3,466	153	177	1,063	525	538	110	108	—	—	144	27	286	26
124	123	Ajdoli	1,425	54	70	473	250	223	21	22	—	—	216	6	144	2
125	124	Isana Kalan	2,932	142	161	920	481	439	86	83	—	—	58	5	305	200
126	125	Isana Khurd	2,365	91	101	638	304	334	34	50	—	—	59	14	175	80
127	126	Jewaliyawas	1,996	99	101	670	350	320	53	39	—	—	120	16	196	1
128	127	Deekawa	2,283	109	119	790	414	376	139	131	—	—	59	6	221	3
129	128	Begsari	3,812	140	182	1,275	628	647	76	69	—	—	131	8	277	128
130	129	Akoda	2,664	188	206	1,208	596	612	77	80	—	—	80	37	333	217

WORKERS																				NON-WORKERS		Sl. No.
I		II		III		IV		V(a)		V(b)		VI		VII		VIII		IX		X		
M	F	M	F	M	F	M	F	M	F	M	F	M	F	M	F	M	F	M	F	M	F	
17	18	19	20	21	22	23	24	25	26	27	28	29	30	31	32	33	34	35	36	37	38	0
174	—	26	—	—	—	—	—	3	—	1	—	—	—	7	—	3	—	32	—	469	809	86
140	1	25	—	3	—	—	—	7	—	—	—	—	—	5	—	—	—	6	—	165	336	87
359	86	7	—	—	—	—	—	—	—	4	1	—	—	4	—	—	—	7	—	311	610	88
108	2	15	5	—	—	11	—	7	—	1	—	—	—	1	—	—	—	—	—	197	321	89
174	2	2	—	—	—	—	—	—	—	—	—	1	—	1	—	—	—	2	—	131	316	90
86	—	3	—	—	—	—	—	3	—	3	—	—	—	9	—	—	—	4	—	197	308	91
146	63	3	—	—	—	—	—	2	—	1	—	—	—	1	—	—	—	8	—	153	304	92
138	22	18	3	—	—	—	—	3	—	1	—	—	—	2	—	—	—	19	—	223	415	93
120	11	14	1	—	—	—	—	—	1	5	—	—	—	2	—	—	—	29	—	238	385	94
234	2	22	—	—	—	—	—	13	—	—	—	—	—	—	—	—	—	10	—	250	533	95
84	—	4	—	—	—	—	—	3	—	—	—	—	—	—	—	—	—	2	—	97	219	96
101	—	—	—	—	—	1	—	—	—	—	—	—	—	—	—	—	—	—	—	72	151	97
246	50	12	—	2	—	—	—	—	—	—	—	4	—	10	—	—	—	14	7	452	622	98
271	65	6	4	—	—	—	—	84	70	—	—	—	—	—	—	—	—	15	—	264	490	99
285	78	9	6	—	—	—	—	4	1	1	—	—	—	11	—	4	—	7	—	218	440	100
63	17	—	—	—	—	—	—	—	—	—	—	—	—	—	—	—	—	—	—	30	74	101
127	68	1	—	—	—	—	—	1	—	—	—	—	—	—	—	—	—	—	—	54	129	102
122	—	13	2	—	—	—	—	1	—	—	—	—	—	—	—	—	—	3	1	121	270	103
84	81	31	29	—	—	—	—	1	26	—	—	—	—	—	—	—	—	43	2	87	103	104
1,127	290	50	2	14	1	10	—	29	8	36	1	10	1	143	—	8	—	100	6	2,059	3,182	105
6	1	8	—	2	—	—	—	—	—	—	—	—	—	—	—	—	—	—	—	12	31	106
22	1	31	10	3	—	—	—	—	—	—	—	—	—	—	—	—	—	—	—	47	59	107
301	178	6	5	7	—	—	—	5	—	12	—	—	—	6	—	1	—	69	—	277	506	108
107	—	5	—	1	—	—	—	4	—	2	—	—	—	1	—	—	—	16	—	171	298	109
67	—	—	—	—	—	—	—	—	—	—	—	—	—	—	—	—	—	—	—	109	157	110
111	—	14	—	4	—	—	—	—	—	—	—	—	—	—	—	—	—	1	—	130	235	111
62	—	—	—	2	—	—	—	1	—	1	—	—	—	—	—	—	—	1	—	85	144	112
192	154	3	1	40	17	—	—	6	—	—	—	—	—	—	—	11	—	11	1	144	215	113
342	15	59	3	—	—	—	—	20	—	—	—	—	—	6	—	—	—	10	—	334	697	114
300	209	19	—	—	2	—	—	5	1	—	—	—	—	5	—	2	—	19	—	268	388	115
26	10	—	—	—	—	—	—	4	—	—	—	—	—	—	—	—	—	—	—	12	20	116
168	172	—	—	—	—	—	—	14	5	—	—	1	—	—	—	—	—	6	—	181	176	117
52	28	1	—	6	—	—	—	4	—	1	—	—	—	—	—	—	—	1	—	55	62	118
991	777	36	8	—	—	—	—	—	—	4	1	—	—	37	—	—	—	34	1	896	1,194	119
128	5	9	—	—	—	—	—	3	—	—	—	—	—	—	—	—	—	7	—	191	328	120
55	2	4	—	—	—	—	—	—	—	1	—	—	—	—	—	—	—	—	—	49	93	121
227	—	—	—	—	—	—	—	—	—	1	—	—	—	—	—	—	—	3	—	239	422	122
259	18	14	8	—	—	—	—	6	—	—	—	1	—	1	—	—	—	5	—	239	512	123
125	2	19	—	—	—	—	—	—	—	—	—	—	—	—	—	—	—	—	—	106	221	124
297	195	—	—	—	—	—	—	6	5	—	—	—	—	—	—	—	—	2	—	176	239	125
146	58	3	2	17	20	3	—	5	—	—	—	—	—	—	—	—	—	1	—	129	254	126
183	1	8	—	—	—	—	—	3	—	—	—	—	—	—	—	—	—	2	—	154	319	127
206	1	6	2	—	—	—	—	6	—	—	—	—	—	1	—	1	—	1	—	193	373	128
236	115	16	12	1	—	—	—	5	—	—	1	—	—	2	—	—	—	17	—	351	519	129
259	195	23	20	2	2	—	—	11	—	—	—	—	—	12	—	1	—	25	—	263	395	130

TEHSIL : 2-DIDWANA, 3 - JAYAL

Sl. No.	Code No.	Name of the Village	Area (in acres)	Occupied Residential Houses	Households	TOTAL POPULATION			Scheduled Castes		Scheduled Tribes		Literate and Educated Persons		Total Workers (I-IX)	
						P	M	F	M	F	M	F	M	F	M	F
0	1	2	3	4	5	6	7	8	9	10	11	12	13	14	15	16
131	130	Dheegal	2,102	113	132	823	395	428	72	73	—	—	98	12	172	21
132	131	Berwa	3,488	163	163	1,049	523	526	79	89	—	—	146	30	255	3
133	132	Kurli	2,195	144	144	791	351	440	29	37	—	—	86	12	152	—
134	133	Alakhpura	4,581	233	233	1,538	762	776	179	181	—	—	109	8	412	5
135	134	Jharod	1,542	87	87	524	238	286	19	23	—	—	92	11	97	41
136	135	Ladriya	4,537	311	340	2,399	1,172	1,227	37	154	—	—	325	96	591	86
137	136	Nosar	1,795	83	83	656	333	323	73	58	—	—	81	11	162	86
138	137	Bhadliya	4,179	197	220	1,555	800	755	258	232	—	—	188	40	389	102
139	138	Nimbod	4,797	274	299	2,199	1,084	1,115	140	139	—	—	304	84	544	161
140	139	Raseedpura	2,465	156	163	1,035	521	514	91	83	—	—	244	93	224	59
141	140	Molasar	6,010	475	484	2,978	1,469	1,509	175	170	—	—	667	279	650	32
142	141	Dabra	3,348	130	130	1,321	694	627	147	143	—	—	216	51	317	40
143	142	Baori	3,346	248	253	1,200	616	584	98	84	—	—	137	8	329	3
144	143	Bansa	6,067	328	345	2,480	1,286	1,194	239	218	—	—	228	38	707	8
145	144	Dhankoli	8,167	609	672	4,423	2,253	2,170	398	370	—	—	1,605	155	1,013	24
146	145	Asalsar	1,229	62	72	453	237	216	50	46	—	—	60	1	123	—
147	146	Dausar	2,278	168	177	1,038	481	557	86	82	—	—	128	12	206	—
148	147	Khanri	2,801	94	105	648	327	321	69	65	—	—	59	7	180	—
149	148	Bhadasar	1,729	108	122	725	339	386	116	145	—	—	129	25	84	2
TEHSIL : 3 - JAYAL			**511,835**	**16,613**	**17,021**	**106,307**	**54,682**	**51,625**	**12,584**	**11,877**	**12**	**10**	**9,909**	**1,276**	**30,205**	**14,041**
1	1	Boseri	5,721	117	117	863	447	416	209	191	—	—	15	—	248	196
2	2	Anwaliyasar	4,136	106	107	720	372	348	111	102	—	—	34	4	229	194
3	3	Bagrasar	4,271	78	78	533	281	252	26	12	—	—	47	7	173	129
4	4	Jalniyasar	4,195	127	127	746	374	372	117	123	—	—	45	10	289	287
5	5	Meetha Manjra	3,531	88	88	517	267	250	89	85	—	—	29	1	138	25
6	6	Dodoo	5,056	121	121	809	447	362	100	87	—	—	82	5	239	47
7	7	Kangasiya	3,634	79	79	538	282	256	89	79	—	—	26	1	174	48
8	8	Talniyau	4,501	93	93	591	310	281	34	38	—	—	36	2	160	—
9	9	Surpaliya	5,579	212	212	1,231	695	536	160	120	—	—	124	—	421	77
10	10	Nimbora	2,737	62	63	370	193	177	61	47	—	—	36	4	110	1
11	11	Akora	3,749	121	127	799	411	388	107	92	—	—	26	—	231	—
12	12	Kameriya	5,751	155	155	1,100	569	531	121	135	1	—	110	4	314	169
13	13	Janewa East & West	4,820	84	84	623	326	297	114	94	—	—	26	—	206	1
14	14	Kherat	6,399	168	170	1,224	649	575	154	166	—	—	120	4	364	—
15	15	Sedau	1,100	7	7	45	23	22	—	—	—	—	1	—	12	2
16	16	Nosariya	2,051	28	28	194	95	99	30	29	—	—	12	—	44	14
17	17	Gadriya	2,983	71	73	445	241	204	31	28	—	—	15	—	142	33
18	18	Burdi	2,043	87	87	577	303	274	87	78	—	—	21	1	151	6
19	19	Jhareli	11,175	310	316	2,077	1,044	1,033	266	280	—	—	132	5	654	156
20	20	Mundiyau	1,814	58	60	407	208	199	69	65	—	—	17	—	125	59
21	21	Khabriyana	4,518	125	125	900	467	433	117	102	—	—	39	2	298	80
22	22	Gudha Rohila	3,631	103	103	662	337	325	92	82	—	—	40	—	212	168
23	23	Gugriyali	5,136	145	146	917	489	428	66	63	—	—	51	5	310	67
24	24	Ramsar	481	95	96	656	331	325	90	86	—	—	110	5	178	57
25	25	Chawli	2,507	74	75	440	218	222	96	115	—	—	8	2	137	98

WORKERS																				NON-WORKERS		Sl. No.
I		II		III		IV		V(a)		V(b)		VI		VII		VIII		IX		X		
M	F	M	F	M	F	M	F	M	F	M	F	M	F	M	F	M	F	M	F	M	F	
17	18	19	20	21	22	23	24	25	26	27	28	29	30	31	32	33	34	35	36	37	38	0
157	21	3	—	—	—	—	—	2	—	—	—	—	—	—	—	1	—	9	—	223	407	131
194	1	36	1	—	—	—	—	2	—	1	—	—	—	3	—	—	—	19	1	268	523	132
127	—	4	—	1	—	—	—	3	—	1	—	1	—	2	—	—	—	13	—	199	440	133
332	1	16	1	—	—	—	—	46	1	12	1	—	—	—	—	1	—	5	1	350	771	134
82	41	1	—	—	—	—	—	—	—	2	—	—	—	—	—	1	—	11	—	141	245	135
297	8	172	76	2	—	—	—	37	—	11	1	8	—	26	—	2	—	36	1	581	1,141	136
149	78	—	8	—	—	—	—	2	—	—	—	—	—	—	—	1	—	10	—	171	237	137
311	66	2	33	—	—	—	—	37	1	5	2	—	—	18	—	3	—	13	—	411	653	138
192	134	296	20	3	—	—	—	8	2	2	—	—	3	4	—	2	—	37	2	540	954	139
194	59	—	—	1	—	—	—	—	—	1	—	—	—	4	—	1	—	23	—	297	455	140
368	10	105	9	6	—	1	—	29	—	17	—	1	—	39	—	7	—	77	13	819	1,477	141
258	38	24	1	4	—	—	—	5	—	3	—	1	—	4	—	—	—	18	1	377	587	142
290	2	10	1	—	—	—	—	—	—	—	—	—	—	1	—	—	—	28	—	287	581	143
615	6	37	—	1	—	—	—	18	—	—	—	1	—	5	—	3	—	27	2	579	1,186	144
758	12	75	8	3	—	—	—	65	—	8	—	—	—	28	—	5	—	71	4	1,240	2,146	145
118	—	1	—	—	—	—	—	—	—	—	—	—	—	—	—	—	—	4	—	114	216	146
177	—	4	—	—	—	—	—	—	—	1	—	1	—	2	—	1	—	20	—	275	557	147
176	—	—	—	—	—	—	—	4	—	—	—	—	—	—	—	—	—	—	—	147	321	148
66	1	1	—	—	—	—	—	—	—	2	1	2	—	5	—	4	—	4	—	255	384	149
29,197		**1,299**		**120**		**193**		**435**		**168**		**54**		**371**		**93**		**1,275**		**24,477**		
13,373		**458**		**32**		**1**		**83**		**14**		**—**		**8**		**1**		**71**		**37,584**		
245	194	—	—	1	—	—	—	—	1	1	1	—	—	—	—	—	—	1	—	199	220	1
219	192	—	—	—	—	—	—	3	2	1	—	—	—	1	—	—	—	5	—	143	154	2
170	127	2	2	—	—	—	—	—	—	—	—	—	—	—	—	—	—	1	—	108	123	3
258	246	12	13	—	—	—	—	17	28	—	—	—	—	—	—	—	—	2	—	85	85	4
131	18	5	7	—	—	—	—	—	—	—	—	—	—	1	—	—	—	1	—	129	225	5
229	47	—	—	—	—	—	—	—	—	—	—	—	—	—	—	—	—	10	—	208	315	6
114	23	59	25	—	—	—	—	—	—	—	—	—	—	—	—	—	—	1	—	108	208	7
152	—	—	—	—	—	—	—	—	—	—	—	—	—	—	—	—	—	8	—	150	281	8
358	77	1	—	—	—	—	—	8	—	—	—	—	—	—	—	1	—	53	—	274	459	9
95	1	14	—	—	—	—	—	—	—	—	—	—	—	—	—	—	—	1	—	83	176	10
132	—	96	—	—	—	—	—	—	—	1	—	—	—	—	—	—	—	2	—	180	388	11
263	148	6	1	8	18	—	—	3	2	—	—	—	—	—	—	—	—	34	—	255	362	12
195	—	—	—	—	—	—	—	4	—	2	—	—	—	1	—	—	—	4	1	120	296	13
325	—	1	—	—	—	—	—	2	—	—	—	—	—	2	—	1	—	33	—	285	575	14
11	2	—	—	—	—	—	—	—	—	—	—	—	—	—	—	—	—	1	—	11	20	15
43	14	—	—	—	—	—	—	—	—	—	—	—	—	—	—	—	—	1	—	51	85	16
132	33	7	—	—	—	—	—	—	—	1	—	—	—	—	—	—	—	2	—	99	171	17
147	6	—	—	1	—	—	—	—	—	1	—	—	—	—	—	—	—	2	—	152	268	18
576	53	35	3	—	—	—	—	1	—	3	—	—	—	—	—	—	—	39	—	390	877	19
117	57	2	—	—	—	—	—	4	2	2	—	—	—	—	—	—	—	—	—	83	140	20
205	64	92	16	—	—	—	—	—	—	—	—	—	—	—	—	—	—	1	—	169	353	21
196	164	8	4	—	—	—	—	—	—	—	—	—	—	5	—	—	—	3	—	125	157	22
287	63	15	3	—	—	—	—	2	—	2	—	—	—	2	1	—	—	2	—	179	361	23
167	57	5	—	—	—	—	—	4	—	—	—	—	—	—	—	2	—	—	—	153	268	24
134	97	2	1	—	—	—	—	—	—	—	—	—	—	—	—	—	—	1	—	81	124	25

TEHSIL : 3 - JAYAL

Sl. No.	Code No.	Name of the Village	Area (in acres)	Occupied Residential Houses	Households	TOTAL POPULATION			Scheduled Castes		Scheduled Tribes		Literate and Educated Persons		Total Workers (I-IX)	
						P	M	F	M	F	M	F	M	F	M	F
0	1	2	3	4	5	6	7	8	9	10	11	12	13	14	15	16
26	26	Khara Manjra	1,368	34	34	185	93	92	12	7	—	—	6	—	57	47
27	27	Tanwara	5,756	204	204	1,325	665	660	236	219	—	—	54	8	453	253
28	28	Chhapra	10,596	206	206	1,349	721	628	209	175	—	—	93	12	442	206
29	29	Ewad	6,146	99	99	688	369	319	60	44	—	—	46	1	234	1
30	30	Khera Heerawas	2,243	12	12	110	60	50	—	—	—	—	11	—	34	—
31	31	Deh	20,257	720	732	4,338	2,237	2,101	411	364	—	—	634	209	1,120	15
32	32	Somda	8,039	338	480	2,071	1,062	1,009	247	235	—	—	199	6	633	74
33	33	Soneli	6,026	202	207	1,260	655	605	300	296	—	—	140	1	374	325
34	34	Piriyara	1,716	41	42	294	150	144	65	63	—	—	11	—	83	82
35	35	Manglod	7,271	168	170	1,196	615	581	462	452	—	—	102	1	352	209
36	36	Dhanani	4,093	53	53	317	161	156	95	77	—	—	16	—	97	57
37	37	Dhatiyad	2,998	49	49	374	192	182	24	17	—	—	36	2	123	90
38	38	Ajabpura	1,532	Unpopulated												
39	39	Chawad	1,765	31	31	240	129	111	11	14	—	—	10	—	80	43
40	40	Rotoo	4,460	249	249	1,598	804	794	93	88	—	—	136	2	414	484
41	41	Dugoli	16,363	271	271	1,777	916	861	119	149	—	—	97	—	520	371
42	42	Gorau	8,300	258	259	1,668	852	816	119	125	—	—	51	—	350	423
43	43	Khari Jodha	3,693	89	90	588	293	295	123	114	—	—	20	—	155	70
44	44	Arsinga	3,045	91	91	619	307	312	64	80	—	—	2	—	177	2
45	45	Jocheena	1,951	111	111	681	337	344	58	51	—	—	111	6	186	149
46	46	Nokha Jodha	2,819	88	88	531	250	281	103	100	—	—	—	—	116	281
47	47	Kheenyala	10,719	431	443	1,394	715	679	78	156	—	—	59	2	383	325
48	48	Rajod	6,153	202	203	2,566	1,297	1,269	231	221	—	—	408	91	630	16
49	49	Dugastau	8,631	292	307	1,893	965	928	312	234	—	—	162	13	534	477
50	50	Merwas	1,544	107	108	694	354	340	97	104	—	—	55	—	193	60
51	51	Goth	2,658	70	70	484	243	241	110	200	—	—	6	—	112	9
52	52	Suwadiya	2,871	87	87	516	268	248	99	88	—	—	16	—	137	3
53	53	Ratanga	7,978	167	167	1,031	525	506	126	116	—	—	115	15	308	115
54	54	Khanpura Manjra	1,047	21	22	138	68	70	14	26	—	—	12	12	40	13
55	55	Bugarda	3,368	152	157	950	493	457	165	130	—	—	101	3	268	175
56	56	Khanwar	3,299	75	75	513	266	247	62	59	—	—	71	2	140	97
57	57	Rol Kajiyan	9,805	713	725	3,966	2,015	1,951	273	247	—	8	588	130	999	82
58	58	Kherwar	2,737	58	58	362	183	179	17	23	—	—	18	—	96	39
59	59	Didiya Kalan	4,429	149	149	881	462	419	78	68	—	—	82	7	262	164
60	60	Didiya Khurd	3,068	79	79	452	235	217	88	79	—	—	29	—	126	90
61	61	Chhawata Khurd	2,476	79	79	457	250	207	40	28	—	—	35	1	146	5
62	62	Tangla	2,973	87	87	532	266	266	76	81	—	—	69	3	127	100
63	63	Rooniya	2,863	70	73	474	247	227	99	100	—	—	19	—	143	79
64	64	Phardod	11,770	438	439	2,439	1,223	1,216	373	357	—	—	225	13	706	594
65	65	Dharna	6,404	176	176	917	465	452	131	124	—	—	40	—	261	212
66	66	Jhalalar	2,170	62	64	461	237	224	59	70	—	—	52	—	138	71
67	67	Kusiya	2,049	25	25	168	83	85	22	18	—	—	10	1	55	32
68	68	Bodind Khurd	1,782	28	29	220	117	103	16	8	—	—	29	5	60	24
69	69	Bodind Kalan	1,780	30	30	259	152	107	22	8	—	—	30	2	69	33
70	70	Jayal	19,948	624	627	6,095	3,187	2,908	460	389	4	—	836	205	1,541	607

WORKERS																				NON-WORKERS		Sl. No.
I		II		III		IV		V(a)		V(b)		VI		VII		VIII		IX		X		
M	F	M	F	M	F	M	F	M	F	M	F	M	F	M	F	M	F	M	F	M	F	
17	18	19	20	21	22	23	24	25	26	27	28	29	30	31	32	33	34	35	36	37	38	0
57	47	—	—	—	—	—	—	—	—	—	—	—	—	—	—	—	—	—	—	36	45	26
416	253	—	—	—	—	—	—	—	—	—	—	—	—	2	—	—	—	35	—	212	407	27
403	206	—	—	—	—	—	—	1	—	—	—	—	—	3	—	—	—	35	—	279	422	28
228	1	—	—	—	—	—	—	—	—	—	—	—	—	—	—	—	—	6	—	135	318	29
34	—	—	—	—	—	—	—	—	—	—	—	—	—	—	—	—	—	—	—	26	50	30
890	8	24	—	—	—	—	—	39	4	5	1	—	—	68	—	1	1	93	1	1,117	2,086	31
375	9	170	63	14	1	—	—	4	1	—	—	1	—	3	—	—	—	66	—	429	935	32
331	318	6	7	—	—	—	—	—	—	2	—	—	—	—	—	—	—	35	—	281	280	33
83	82	—	—	—	—	—	—	—	—	—	—	—	—	—	—	—	—	—	—	67	62	34
310	209	—	—	—	—	5	—	4	—	—	—	—	—	1	—	—	—	32	—	263	372	35
95	57	1	—	—	—	—	—	—	—	—	—	—	—	—	—	—	—	1	—	64	99	36
121	88	—	—	—	—	—	—	1	2	—	—	—	—	—	—	—	—	1	—	69	92	37
Unpopulated																						38
79	43	—	—	—	—	—	—	—	—	—	—	—	—	—	—	—	—	1	—	49	68	39
414	480	—	1	—	—	—	—	—	—	—	—	—	—	—	—	—	—	—	3	390	310	40
508	364	5	2	3	3	—	—	—	—	—	—	—	—	1	—	—	—	3	2	396	490	41
340	423	2	—	1	—	—	—	1	—	2	—	—	—	3	—	—	—	1	—	502	393	42
128	54	25	16	—	—	—	—	—	—	—	—	—	—	—	—	—	—	2	—	138	225	43
171	1	2	1	—	—	—	—	4	—	—	—	—	—	—	—	—	—	—	—	130	310	44
169	145	10	4	—	—	—	—	1	—	1	—	—	—	1	—	1	—	3	—	151	195	45
112	281	—	—	—	—	—	—	—	—	2	—	—	—	—	—	—	—	2	—	134	—	46
369	321	4	4	—	—	—	—	6	—	—	—	—	—	3	—	—	—	1	—	332	354	47
567	16	—	—	—	—	—	—	33	—	8	—	2	—	8	—	—	—	12	—	667	1,253	48
507	465	23	10	—	—	—	—	4	2	—	—	—	—	—	—	—	—	—	—	431	451	49
100	24	88	35	—	—	—	—	2	1	3	—	—	—	—	—	—	—	—	—	161	280	50
81	7	31	2	—	—	—	—	—	—	—	—	—	—	—	—	—	—	—	—	131	232	51
125	2	12	1	—	—	—	—	—	—	—	—	—	—	—	—	—	—	—	—	131	245	52
298	115	—	—	—	—	—	—	—	—	—	—	1	—	2	—	—	—	7	—	217	391	53
35	12	5	1	—	—	—	—	—	—	—	—	—	—	—	—	—	—	—	—	28	57	54
246	166	16	9	—	—	—	—	—	—	1	—	—	—	3	—	—	—	2	—	225	282	55
140	97	—	—	—	—	—	—	—	—	—	—	—	—	—	—	—	—	—	—	126	150	56
664	60	73	3	8	—	1	—	64	1	41	9	10	—	49	2	9	—	80	7	1,016	1,869	57
96	39	—	—	—	—	—	—	—	—	—	—	—	—	—	—	—	—	—	—	87	140	58
216	142	14	17	15	3	—	—	10	2	—	—	—	—	4	—	2	—	1	—	200	255	59
125	90	—	—	—	—	—	—	—	—	—	—	—	—	—	—	—	—	1	—	109	127	60
135	4	10	—	—	—	—	—	—	1	—	—	—	—	—	—	—	—	1	—	104	202	61
124	99	2	1	—	—	—	—	—	—	—	—	—	—	1	—	—	—	—	—	139	166	62
137	75	3	4	—	—	—	—	1	—	—	—	—	—	—	—	—	—	2	—	104	148	63
610	550	37	36	—	—	—	—	53	6	—	—	—	—	3	—	—	—	3	2	517	622	64
261	212	—	—	—	—	—	—	—	—	—	—	—	—	—	—	—	—	—	—	204	240	65
124	66	2	3	8	2	—	—	2	—	—	—	—	—	—	—	—	—	2	—	99	153	66
45	30	—	—	10	2	—	—	—	—	—	—	—	—	—	—	—	—	—	—	28	53	67
59	24	—	—	—	—	—	—	—	—	—	—	—	—	—	—	—	—	1	—	57	79	68
66	33	—	—	—	—	—	—	1	—	—	—	—	—	—	—	—	—	2	—	83	74	69
1,159	555	41	17	17	—	—	—	25	19	31	1	—	—	75	3	—	—	193	12	1,646	2,301	70

TEHSIL : 3 - JAYAL

Sl. No.	Code No.	Name of the Village	Area (in acres)	Occupied Residential Houses	Households	TOTAL POPULATION			Scheduled Castes		Scheduled Tribes		Literate and Educated Persons		Total Workers (1-1X)	
						P	M	F	M	F	M	F	M	F	M	F
0	1	2	3	4	5	6	7	8	9	10	11	12	13	14	15	16
71	71	Jakhan	898	52	52	344	170	174	62	64	—	—	16	—	79	—
72	72	Kathoti	12,854	476	482	2,926	1,441	1,485	231	226	—	—	343	54	812	805
73	73	Jani	2,150	83	90	560	292	268	68	52	—	—	74	12	134	1
74	74	Ambali	1,544	26	26	174	91	83	11	15	—	—	3	—	46	46
75	75	Firozpura	1,687	64	64	365	186	179	78	67	—	—	46	3	83	96
76	76	Danta	747	12	12	81	43	38	—	—	—	—	1	—	26	18
77	77	Barnel	6,791	156	156	1,020	522	498	122	62	—	—	51	13	309	39
78	78	Bhiniyad	1,133	49	49	313	154	159	31	6	—	—	8	—	96	37
79	79	Bhiniyad Chak I	98				Unpopulated									
80	80	Nooriyas	587	19	21	120	63	57	16	12	—	—	—	—	38	14
81	81	Bhiniyad Chak II	152				Unpopulated									
82	82	Kasari	1,081	43	43	363	180	183	18	20	—	—	11	—	119	119
83	83	Chhajoli	4,206	132	132	844	436	408	31	31	—	—	72	1	263	6
84	84	Uchaira	4,152	128	132	833	430	403	54	52	—	—	29	—	300	172
85	85	Sandeela	5,603	181	181	1,232	618	614	111	118	—	—	65	—	346	294
86	86	Tarnau	7,214	461	549	2,821	1,422	1,399	292	296	—	—	228	71	677	184
87	87	Deroli	1,625	37	37	231	110	121	45	47	—	—	19	4	55	40
88	88	Deiri	4,740	122	129	908	469	439	95	99	—	—	107	6	227	217
89	89	Matasukh	4,434	184	184	853	429	424	117	115	—	—	27	—	297	269
90	90	Igyar	3,998	154	154	945	486	459	183	162	—	—	178	—	302	242
91	91	Tangli	950	30	30	208	106	102	17	27	—	—	10	—	55	36
92	92	Chhawata Kalan	2,430	78	78	518	247	271	47	50	—	—	75	—	123	1
93	93	Arbar	4,573	188	203	1,282	659	623	189	166	7	2	153	18	336	—
94	94	Borwa	7,684	247	247	1,559	823	736	142	138	—	—	164	6	449	392
95	95	Naradhana	5,440	134	135	758	394	364	88	56	—	—	112	8	195	37
96	96	Gotardi	1,288	34	38	297	148	149	11	9	—	—	4	—	91	86
97	97	Jhujhala	1,020	35	38	249	132	117	30	20	—	—	14	—	81	75
98	98	Pateli	1,411	45	45	262	129	133	14	15	—	—	14	—	75	65
99	99	Khera Narnoliya	1,214	21	26	161	79	82	17	19	—	—	12	—	39	44
100	100	Roopathal	4,551	144	144	917	510	407	114	94	—	—	89	4	245	8
101	101	Loonsara	9,182	348	362	2,138	1,129	1,009	236	198	—	—	246	32	645	474
102	102	Bhaola	4,287	173	173	1,003	513	490	169	156	—	—	96	7	292	10
103	103	Kalvi	2,926	26	26	170	89	81	34	20	—	—	10	2	62	27
104	104	Geloli	5,197	103	103	527	277	250	56	64	—	—	39	1	151	110
105	105	Kasnau	3,549	172	176	1,089	536	553	98	111	—	—	145	15	283	154
106	106	Mundi	3,460	102	102	659	339	320	119	128	—	—	42	2	233	188
107	107	Barsoona	2,051	77	77	398	188	210	64	69	—	—	6	—	114	59
108	108	Silariya	2,757	82	85	668	356	312	106	85	—	—	17	—	199	136
109	109	Rohina	6,100	288	288	1,554	805	749	188	174	—	—	199	9	430	184
110	110	Dotina	3,744	251	251	1,032	527	505	89	100	—	—	111	8	339	343
111	111	Ubasi	4,141	152	153	961	494	467	118	112	—	—	55	11	296	147
112	112	Peendiya	5,422	154	154	1,053	564	489	140	119	—	—	84	10	322	228
113	113	Tatarva	374	1	1	6	3	3	—	—	—	—	1	—	3	—
114	114	Tatarvi	284	10	10	63	39	24	—	—	—	—	3	—	29	13
115	115	Khatoo Kalan	17,628	1,089	1,089	6,787	3,491	3,296	638	580	—	—	886	164	1,876	107

WORKERS																				NON-WORKERS		Sl. No.
I		II		III		IV		V(a)		V(b)		VI		VII		VIII		IX		X		
M	F	M	F	M	F	M	F	M	F	M	F	M	F	M	F	M	F	M	F	M	F	
17	18	19	20	21	22	23	24	25	26	27	28	29	30	31	32	33	34	35	36	37	38	0
74	—	—	—	—	—	—	—	3	—	—	—	—	—	—	—	—	—	2	—	91	174	71
737	805	4	—	—	—	—	—	5	—	5	—	—	—	19	—	2	—	40	—	629	680	72
126	1	1	—	—	—	—	—	—	—	—	—	—	—	1	—	—	—	6	—	158	267	73
46	46	—	—	—	—	—	—	—	—	—	—	—	—	—	—	—	—	—	—	45	37	74
82	96	—	—	—	—	—	—	—	—	—	—	—	—	—	—	—	—	1	—	103	83	75
26	18	—	—	—	—	—	—	—	—	—	—	—	—	—	—	—	—	—	—	17	20	76
288	37	2	—	—	—	—	—	3	1	—	—	—	—	—	—	—	—	16	1	213	459	77
75	25	—	—	—	—	—	—	2	—	—	—	—	—	—	—	—	—	19	12	58	122	78
Unpopulated																						79
38	14	—	—	—	—	—	—	—	—	—	—	—	—	—	—	—	—	—	—	25	43	80
Unpopulated																						81
108	107	—	—	—	—	—	—	—	—	—	—	—	—	—	—	—	—	11	12	61	64	82
252	4	—	—	—	—	—	—	—	—	—	—	—	—	1	—	—	—	10	2	173	402	83
294	172	6	—	—	—	—	—	—	—	—	—	—	—	—	—	—	—	—	—	130	231	84
340	292	—	—	—	—	—	—	2	1	2	1	—	—	—	—	—	—	2	—	272	320	85
542	163	37	20	3	—	—	—	5	1	5	—	—	—	29	—	5	—	51	—	745	1,215	86
54	40	—	—	—	—	—	—	—	—	—	—	—	—	—	—	—	—	1	—	55	81	87
221	216	—	1	—	—	—	—	—	—	—	—	—	—	—	—	—	—	6	—	242	222	88
276	248	20	21	—	—	—	—	—	—	—	—	—	—	—	—	—	—	1	—	132	155	89
239	192	53	46	2	—	—	—	—	—	—	—	—	—	—	—	—	—	8	4	184	217	90
55	36	—	—	—	—	—	—	—	—	—	—	—	—	—	—	—	—	—	—	51	66	91
121	—	2	—	—	—	—	—	—	—	—	—	—	—	—	—	—	—	—	1	124	270	92
285	—	26	—	—	—	—	—	8	—	—	—	—	—	3	—	1	—	13	—	323	623	93
427	379	12	10	1	—	—	—	1	3	—	—	—	—	3	—	—	—	5	—	374	344	94
192	34	2	3	—	—	—	—	—	—	—	—	—	—	—	—	—	—	1	—	199	327	95
90	85	1	1	—	—	—	—	—	—	—	—	—	—	—	—	—	—	—	—	57	63	96
75	73	4	2	—	—	—	—	—	—	—	—	—	—	—	—	—	—	2	—	51	42	97
73	64	2	1	—	—	—	—	—	—	—	—	—	—	—	—	—	—	—	—	54	68	98
39	44	—	—	—	—	—	—	—	—	—	—	—	—	—	—	—	—	—	—	40	38	99
237	8	3	—	—	—	—	—	—	—	—	—	—	—	—	—	—	—	5	—	265	399	100
576	446	13	10	15	3	—	—	3	2	6	—	—	—	12	2	2	—	18	11	484	535	101
284	10	3	—	—	—	—	—	—	—	1	—	—	—	—	—	—	—	4	—	221	480	102
50	23	4	4	—	—	—	—	—	—	—	—	—	—	—	—	1	—	7	—	27	54	103
150	110	—	—	—	—	—	—	—	—	—	—	—	—	—	—	—	—	1	—	126	140	104
250	148	15	6	2	—	—	—	1	—	—	—	—	—	—	—	1	—	14	—	253	399	105
230	188	2	—	—	—	—	—	1	—	—	—	—	—	—	—	—	—	—	—	106	132	106
111	57	—	2	—	—	—	—	—	—	—	—	—	—	—	—	—	—	3	—	74	151	107
195	133	2	3	—	—	—	—	—	—	—	—	—	—	—	—	—	—	2	—	157	176	108
402	184	2	—	—	—	—	—	—	—	1	—	—	—	—	—	2	—	23	—	375	565	109
335	340	2	3	—	—	—	—	—	—	—	—	—	—	—	—	—	—	2	—	188	162	110
288	144	1	3	—	—	—	—	1	—	1	—	—	—	—	—	—	—	5	—	198	320	111
312	225	—	1	—	—	—	—	—	1	2	1	—	—	3	—	—	—	5	—	242	261	112
3	—	—	—	—	—	—	—	—	—	—	—	—	—	—	—	—	—	—	—	—	3	113
29	13	—	—	—	—	—	—	—	—	—	—	—	—	—	—	—	—	—	—	10	11	114
1,116	97	112	9	11	—	187	1	96	—	35	—	40	—	58	—	62	—	159	—	1,615	3,189	115

TEHSIL : 4 - NAGAUR

Sl. No.	Code No.	Name of the Village	Area (in acres)	Occupied Residential Houses	Households	TOTAL POPULATION			Scheduled Castes		Scheduled Tribes		Literate and Educated Persons		Total Workers (I-IX)	
						P	M	F	M	F	M	F	M	F	M	F
0	1	2	3	4	5	6	7	8	9	10	11	12	13	14	15	16
TEHSIL : 4 - NAGAUR			**1,162,052**	**32,863**	**34,018**	**204,910**	**106,258**	**98,652**	**17,128**	**18,863**	**29**	**21**	**20,288**	**2,563**	**55,775**	**9,259**
1	1	Bhojas	15,664	146	146	1,038	546	492	148	110	—	—	56	4	288	10
2	2	Tantwas	11,024	288	296	1,361	734	627	201	181	—	—	54	3	473	28
3	3	Karoon	55,033	829	858	5,156	2,691	2,465	488	446	—	—	256	11	1,641	92
4	4	Dantina	10,301	382	390	1,401	783	618	282	255	—	—	96	1	480	2
5	5	Deu	11,249	278	278	1,760	938	822	223	219	—	—	96	7	535	20
6	6	Bamniyala	3,082	64	67	395	210	185	9	8	—	—	35	2	132	1
7	7	Panchori	17,143	448	449	2,383	1,318	1,065	243	215	—	—	176	22	783	134
8	8	Satika Khurd	2,798	65	65	462	237	225	107	98	—	—	18	—	162	—
9	9	Khatora	5,863	119	119	852	477	375	47	35	28	21	34	4	299	7
10	10	Satika Kalan	4,027	110	110	575	302	273	120	116	—	—	37	1	173	6
11	11	Birloka	17,640	433	433	2,864	1,472	1,392	311	296	—	—	171	21	859	24
12	12	Isharnawada	3,100	96	96	600	300	300	53	37	—	—	57	11	177	—
13	13	Pochla Siddha	24,681	570	570	3,863	2,012	1,851	188	167	—	—	350	7	1,122	27
14	14	Acheena	14,957	205	205	1,387	733	654	164	143	1	—	111	24	374	—
15	15	Madpur	17,370	412	412	2,745	1,422	1,323	260	215	—	—	234	16	863	44
16	16	Nimbola	3,912	71	71	499	263	236	87	84	—	—	34	—	147	17
17	17	Bhundel	10,146	214	214	1,431	753	678	74	58	—	—	69	2	442	10
18	18	Nenau	4,340	99	99	488	258	230	92	78	—	—	18	—	131	—
19	19	Galni	3,009	31	31	210	127	83	38	27	—	—	5	—	69	—
20	20	Gudha Bhagwandass	20,365	647	647	3,180	1,660	1,520	246	215	—	—	215	30	759	285
21	21	Derwa	3,212	91	91	528	283	245	22	20	—	—	35	2	138	51
22	22	Thalajoo	3,102	64	64	438	219	219	85	52	—	—	40	1	114	47
23	23	Kalri	4,913	113	113	714	372	342	78	66	—	—	82	3	216	91
24	24	Alay	23,799	757	776	5,107	2,598	2,509	423	346	—	—	847	150	644	283
25	25	Jakhaniya	3,336	87	87	612	309	303	57	52	—	—	75	3	134	2
26	26	Khariya	1,424	18	18	119	67	52	1	1	—	—	15	1	29	7
27	27	Shree Balaji	9,057	578	688	3,004	1,542	1,462	452	341	—	—	607	230	736	47
28	28	Bunkar Masota	6,711	88	88	477	267	210	77	79	—	—	32	3	182	2
29	29	Chheelo	6,805	198	198	1,180	607	573	80	98	—	—	105	15	350	4
30	30	Sewri	5,673	170	170	1,082	542	540	91	71	—	—	57	1	348	30
31	31	Peepasar	8,500	130	130	753	415	338	128	103	—	—	36	5	221	4
32	32	Beeramsar	2,569	58	58	243	136	107	23	28	—	—	3	—	91	—
33	33	Ladiya	2,740	59	59	450	239	211	38	24	—	—	56	11	103	2
34	34	Ajasar	1,862	24	24	168	76	92	15	19	—	—	2	—	45	—
35	35	Shyamsar	5,344	173	173	1,108	588	520	159	132	—	—	49	3	360	—
36	36	Jhorda	2,497	81	81	502	264	238	47	27	—	—	37	3	153	4
37	37	Kanau	8,487	246	246	1,575	792	783	97	97	—	—	119	7	435	5
38	38	Gorera	6,789	140	143	811	421	390	158	152	—	—	62	6	228	8
39	39	Rohina	10,073	300	300	1,662	816	846	329	313	—	—	112	23	471	12
40	40	Ghodaran	3,393	151	151	970	492	478	4	25	—	—	60	6	261	5

WORKERS																				NON-WORKERS		Sl. No.
I		II		III		IV		V(a)		V(b)		VI		VII		VIII		IX		X		
M	F	M	F	M	F	M	F	M	F	M	F	M	F	M	F	M	F	M	F	M	F	
17	18	19	20	21	22	23	24	25	26	27	28	29	30	31	32	33	34	35	36	37	38	0
46,899	7,961	2,755	751	1,019	176	29	—	1,066	69	440	19	103	1	1,110	13	281	1	2,073	268	50,483	89,393	
232	5	11	4	5	—	—	—	4	1	—	—	—	—	—	—	—	—	36	—	258	482	1
393	18	20	9	9	—	—	—	17	1	—	—	—	—	2	—	—	—	32	—	261	599	2
1,505	76	29	1	49	15	—	—	8	—	—	—	1	—	1	—	—	—	48	—	1,050	2,373	3
427	2	15	—	—	—	—	—	—	—	—	—	1	—	—	—	—	—	37	—	303	616	4
397	16	92	4	—	—	—	—	4	—	—	—	—	—	2	—	—	—	40	—	403	802	5
131	1	—	—	—	—	—	—	—	—	—	—	—	—	—	—	—	—	1	—	78	184	6
573	118	111	15	—	—	—	—	9	—	19	—	4	—	18	—	—	—	49	1	535	931	7
161	—	—	—	1	—	—	—	—	—	—	—	—	—	—	—	—	—	—	—	75	225	8
277	—	20	7	—	—	—	—	—	—	—	—	—	—	—	—	—	—	2	—	178	368	9
168	6	4	—	—	—	—	—	—	—	—	—	—	—	—	—	—	—	1	—	129	267	10
736	13	22	1	35	6	—	—	8	—	—	—	—	—	5	—	—	—	53	4	613	1,368	11
170	—	—	—	—	—	—	—	—	—	—	—	—	—	—	—	—	—	7	—	123	300	12
1,041	25	29	2	1	—	—	—	1	—	—	—	—	—	—	—	—	—	50	—	890	1,824	13
276	—	59	—	—	—	—	—	3	—	—	—	—	—	1	—	—	—	35	—	359	654	14
660	24	138	20	13	—	—	—	5	—	3	—	—	—	5	—	2	—	37	—	559	1,279	15
142	17	—	—	—	—	—	—	—	—	—	—	—	—	—	—	—	—	5	—	116	219	16
428	9	12	1	—	—	—	—	—	—	—	—	—	—	1	—	—	—	1	—	311	668	17
131	—	—	—	—	—	—	—	—	—	—	—	—	—	—	—	—	—	—	—	127	230	18
64	—	5	—	—	—	—	—	—	—	—	—	—	—	—	—	—	—	—	—	58	83	19
732	285	5	—	1	—	—	—	2	—	—	—	—	—	6	—	1	—	12	—	901	1,235	20
138	51	—	—	—	—	—	—	—	—	—	—	—	—	—	—	—	—	—	—	145	194	21
114	47	—	—	—	—	—	—	—	—	—	—	—	—	—	—	—	—	—	—	105	172	22
213	91	—	—	—	—	—	—	—	—	—	—	—	—	—	—	—	—	3	—	156	251	23
402	278	76	—	2	—	2	—	4	—	4	—	—	—	33	1	47	—	74	4	1,954	2,226	24
120	—	6	2	—	—	—	—	—	—	—	—	—	—	—	—	1	—	7	—	175	301	25
29	7	—	—	—	—	—	—	—	—	—	—	—	—	—	—	—	—	—	—	38	45	26
563	42	5	—	1	—	—	—	2	1	19	—	1	—	69	—	26	—	50	4	806	1,415	27
178	1	—	—	1	—	—	—	—	1	1	—	—	—	—	—	—	—	2	—	85	208	28
335	2	3	2	—	—	—	—	—	—	—	—	—	—	3	—	1	—	8	—	257	569	29
295	7	13	1	31	21	—	—	1	1	—	—	—	—	1	—	—	—	7	—	194	510	30
211	4	1	—	—	—	—	—	2	—	—	—	—	—	—	—	—	—	7	—	194	334	31
91	—	—	—	—	—	—	—	—	—	—	—	—	—	—	—	—	—	—	—	45	107	32
84	2	14	—	—	—	—	—	—	—	—	—	—	—	—	—	—	—	5	—	136	209	33
45	—	—	—	—	—	—	—	—	—	—	—	—	—	—	—	—	—	—	—	31	92	34
351	—	4	—	—	—	—	—	—	—	—	—	—	—	—	—	—	—	5	—	228	520	35
144	3	5	1	—	—	—	—	—	—	1	—	—	—	—	—	—	—	3	—	111	234	36
406	5	3	—	—	—	—	—	13	—	—	—	—	—	1	—	—	—	12	—	357	778	37
225	8	1	—	—	—	—	—	—	—	—	—	—	—	—	—	—	—	2	—	193	382	38
440	10	14	2	—	—	—	—	5	—	—	—	—	—	2	—	2	—	8	—	345	834	39
245	5	11	—	—	—	—	—	—	—	1	—	—	—	1	—	—	—	3	—	231	473	40

TEHSIL : 4- NAGAUR

Sl. No.	Code No.	Name of the Village	Area (in acres)	Occupied Residential Houses	Households	TOTAL POPULATION			Scheduled Castes		Scheduled Tribes		Literate and Educated Persons		Total Workers (I-IX)	
						P	M	F	M	F	M	F	M	F	M	F
0	1	2	3	4	5	6	7	8	9	10	11	12	13	14	15	16
41	41	Mundasar	3,968	96	96	571	294	277	59	59	—	—	41	3	156	73
42	42	Satheran	14,079	381	381	2,344	1,241	1,103	162	140	—	—	235	21	686	47
43	43	Utwaliya	9,446	259	259	1,579	825	754	263	269	—	—	97	7	459	6
44	44	Makori	6,671	96	96	696	372	324	71	57	—	—	52	3	188	1
45	45	Bhadwasi	3,413	150	150	755	420	335	71	41	—	—	116	8	221	—
46	46	Balwa	5,659	159	159	988	495	493	244	222	—	—	59	20	259	145
47	47	Gogolao	5,692	237	239	1,561	808	753	131	119	—	—	345	98	417	130
48	48	Badani	4,900	119	119	697	369	328	63	72	—	—	49	3	194	73
49	49	Seengar	14,266	207	221	1,281	709	572	173	154	—	—	130	6	375	181
50	50	Sukhwasi	2,390	67	67	530	274	256	35	24	—	—	54	—	131	9
51	51	Khari Karamsota	6,740	120	120	857	452	405	50	46	—	—	75	—	268	1
52	52	Raidhanu	8,795	157	157	1,037	504	533	55	49	—	—	101	5	294	235
53	53	Nandwani	5,264	79	79	570	293	277	36	30	—	—	15	—	181	3
54	54	Potliya Manjra	5,829	103	103	682	372	310	106	88	—	—	37	1	221	12
55	55	Godhan	2,506	64	64	414	228	186	66	60	—	—	12	—	152	—
56	56	Chawandiya	5,052	173	173	1,292	634	658	96	83	—	—	131	5	397	74
57	57	Bher	11,262	256	256	1,696	877	819	155	135	—	—	89	—	460	10
58	58	Berathal Kalan	5,763	200	200	1,262	653	609	70	63	—	—	87	9	421	—
59	59	Berathal Khurd	4,728	80	80	536	278	258	72	68	—	—	33	4	169	—
60	60	Maheshpura	2,430	29	29	185	92	93	—	—	—	—	19	1	54	—
61	61	Katiya	12,882	271	271	1,671	864	807	120	123	—	—	112	4	470	11
62	62	Narwa Kalan	5,809	156	156	967	511	456	110	94	—	—	81	1	253	8
63	63	Narwa Khurd	3,588	100	100	689	351	338	27	33	—	—	54	1	157	—
64	64	Akhawas	1,993	15	15	114	51	63	—	—	—	—	—	—	25	—
65	65	Loonawas	1,503	24	24	168	91	77	14	11	—	—	4	—	36	—
66	66	Kurchhi	14,201	373	373	2,437	1,249	1,188	188	186	—	—	174	9	781	40
67	67	Barbata	1,247	33	33	237	133	104	35	27	—	—	22	—	85	7
68	68	Khundala	5,560	105	105	750	388	362	40	41	—	—	55	—	241	106
69	69	Nagri	7,681	215	215	1,426	725	701	157	166	—	—	115	21	447	45
70	70	Lalawas	4,067	88	88	635	351	284	67	52	—	—	—	—	202	3
71	71	Kheenwsar	14,218	614	615	3,422	1,866	1,556	276	242	—	—	962	125	871	19
72	72	Gudiya	2,319	50	60	35?	184	168	42	54	—	—	17	—	110	4
73	73	Akala Hameerana	11,285	266	266	1,664	903	761	170	151	—	—	106	3	474	29
74	74	Tankla	8,560	252	253	1,716	891	825	76	64	—	—	86	—	473	3
75	75	Dheengsara	4,771	118	118	838	448	390	137	93	—	—	52	4	264	35
76	76	Boodhi	3,537	96	96	615	302	313	70	69	—	—	40	3	185	21
77	77	Chatra Majra	2,323	57	57	388	192	196	10	8	—	—	19	4	114	—
78	78	Baswani	3,538	69	69	425	214	211	95	107	—	—	8	1	114	27
79	79	Kumari	4,597	324	324	2,356	1,195	1,161	114	100	—	—	428	56	555	4
80	80	Joshiyad	2,570	79	79	537	292	245	57	51	—	—	65	8	112	1
81	81	Lunda	2,584	58	58	379	194	185	63	68	—	—	29	—	69	22
82	82	Bhawad	2,748	61	61	406	208	198	27	35	—	—	45	1	107	81
83	83	Indas	4,034	119	119	757	405	352	50	35	—	—	58	2	203	129
84	84	Basni	4,451	1,358	1,358	8,165	3,850	4,315	146	168	—	—	2,731	75	1,577	210
85	85	Dukosi	2,012	99	99	642	339	303	—	—	—	—	40	—	139	—

WORKERS																				NON-WORKERS		Sl. No.
I		II		III		IV		V(a)		V(b)		VI		VII		VIII		IX		X		
M	F	M	F	M	F	M	F	M	F	M	F	M	F	M	F	M	F	M	F	M	F	
17	18	19	20	21	22	23	24	25	26	27	28	29	30	31	32	33	34	35	36	37	38	0
154	73	1	—	—	—	—	—	—	—	—	—	—	—	—	—	—	—	1	—	138	204	41
673	47	—	—	—	—	—	—	3	—	—	—	—	—	3	—	4	—	3	—	555	1,056	42
451	6	2	—	—	—	—	—	2	—	1	—	—	—	—	—	—	—	3	—	366	748	43
152	—	27	1	1	—	—	—	—	—	—	—	1	—	—	—	3	—	4	—	184	323	44
141	—	8	—	—	—	—	—	—	—	2	—	—	—	—	—	—	—	70	—	199	335	45
78	1	169	143	2	—	2	—	1	1	1	—	—	—	—	—	—	—	6	—	236	348	46
345	120	10	2	1	—	1	—	6	—	2	—	—	—	17	—	2	—	33	8	391	623	47
186	73	—	—	—	—	—	—	4	—	—	—	—	—	—	—	—	—	4	—	175	255	48
369	181	—	—	—	—	—	—	—	—	1	—	—	—	—	—	—	—	5	—	334	391	49
113	9	16	—	—	—	—	—	—	—	—	—	—	—	—	—	—	—	2	—	143	247	50
256	1	12	—	—	—	—	—	—	—	—	—	—	—	—	—	—	—	—	—	184	404	51
274	228	11	5	—	—	—	—	7	1	—	—	—	—	—	—	—	—	2	1	210	298	52
180	3	1	—	—	—	—	—	—	—	—	—	—	—	—	—	—	—	—	—	112	274	53
216	11	—	1	—	—	—	—	3	—	—	—	—	—	—	—	—	—	2	—	151	298	54
151	—	—	—	—	—	—	—	—	—	—	—	—	—	—	—	—	—	1	—	76	186	55
359	74	1	—	—	—	—	—	—	—	—	—	—	—	1	—	—	—	36	—	237	584	56
413	10	39	—	—	—	—	—	2	—	—	—	—	—	3	—	—	—	3	—	417	809	57
396	—	8	—	3	—	—	—	3	—	—	—	—	—	4	—	—	—	7	—	232	609	58
168	—	—	—	—	—	—	—	—	—	—	—	—	—	—	—	1	—	—	—	109	258	59
54	—	—	—	—	—	—	—	—	—	—	—	—	—	—	—	—	—	—	—	38	93	60
391	7	34	1	—	—	—	—	—	—	40	3	—	—	—	—	—	—	5	—	394	796	61
213	4	17	—	11	4	—	—	3	—	5	—	—	—	—	—	—	—	4	—	258	448	62
130	—	17	—	—	—	—	—	4	—	4	—	—	—	2	—	—	—	—	—	194	338	63
25	—	—	—	—	—	—	—	—	—	—	—	—	—	—	—	—	—	—	—	26	63	64
27	—	5	—	—	—	—	—	4	—	—	—	—	—	—	—	—	—	—	—	55	77	65
668	12	90	25	7	3	—	—	3	—	—	—	—	—	6	—	1	—	6	—	468	1,148	66
66	1	7	—	11	6	—	—	—	—	—	—	—	—	—	—	—	—	1	—	48	97	67
202	65	2	—	27	32	—	—	3	1	7	8	—	—	—	—	—	—	—	—	147	256	68
381	22	15	3	38	18	—	—	1	—	—	1	—	—	2	—	1	—	9	1	278	656	69
158	—	17	—	23	3	—	—	1	—	—	—	—	—	—	—	—	—	3	—	149	281	70
498	—	90	5	18	1	—	—	52	—	42	—	1	—	69	—	9	—	92	13	995	1,537	71
89	1	3	1	15	2	—	—	—	—	—	—	—	—	2	—	—	—	1	—	74	164	72
407	14	22	—	25	15	—	—	8	—	1	—	—	—	—	—	1	—	10	—	429	732	73
471	3	—	—	—	—	—	—	—	—	—	—	—	—	—	—	—	—	2	—	418	822	74
251	34	8	1	—	—	—	—	2	—	—	—	—	—	—	—	1	—	2	—	184	355	75
176	21	7	—	—	—	—	—	—	—	1	—	—	—	1	—	—	—	—	—	117	292	76
112	—	—	—	—	—	1	—	—	—	—	—	—	—	—	—	—	—	1	—	78	196	77
114	27	—	—	—	—	—	—	—	—	—	—	—	—	—	—	—	—	—	—	100	184	78
479	2	11	1	24	—	—	—	2	—	10	1	—	—	20	—	—	—	9	—	640	1,157	79
107	1	2	—	—	—	—	—	—	—	1	—	—	—	—	—	—	—	2	—	180	244	80
69	22	—	—	—	—	—	—	—	—	—	—	—	—	—	—	—	—	—	—	125	163	81
107	81	—	—	—	—	—	—	—	—	—	—	—	—	—	—	—	—	—	—	101	117	82
178	114	—	8	11	6	—	—	7	—	—	—	—	—	—	—	1	—	6	1	202	223	83
818	168	224	35	261	—	—	—	24	—	39	—	3	—	120	—	9	—	79	7	2,273	4,105	84
115	—	—	—	6	—	—	—	—	—	—	—	2	—	—	—	1	—	15	—	200	303	85

TEHSIL : 4 - NAGAUR

Sl. No.	Code No.	Name of the Village	Area (in acres)	Occupied Residential Houses	Households	TOTAL POPULATION			Scheduled Castes		Scheduled Tribes		Literate and Educated Persons		Total Workers (I-IX)	
						P	M	F	M	F	M	F	M	F	M	F
0	1	2	3	4	5	6	7	8	9	10	11	12	13	14	15	16
86	86	Bhanasar	587	36	36	134	84	50	3	—	—	—	13	10	43	—
87	87	Basni Gahlota	386				Unpopulated									
88	*87a*	*Nagaur Rural*	*7,193*	*18*	*18*	*93*	*47*	*46*	*35*	*40*	—	—	*10*	*4*	*31*	—
89	88	Basni Gandila	583				Unpopulated									
90	89	Saleu	944	26	26	160	97	63	—	—	—	—	18	—	52	—
91	90	Nakas	508				Unpopulated									
92	91	Gudla	3,096	66	66	395	200	195	43	52	—	—	27	—	122	1
93	92	Saranwas	2,507	16	16	112	59	53	—	—	—	—	—	—	41	—
94	93	Madpharasi	470	8	8	49	25	24	2	3	—	—	2	—	14	—
95	94	Chutisara	5,718	148	148	886	456	430	27	141	—	—	28	—	293	4
96	95	Chak Ghisniyader	2,106				Unpopulated									
97	96	Dhakoriya	4,418	60	60	394	226	168	125	101	—	—	11	—	98	—
98	97	Peelanwasi	666	15	15	96	48	48	16	13	—	—	—	—	22	—
99	98	Gathilasar	7,284	203	203	1,289	649	640	188	180	—	—	60	—	325	6
100	99	Khetas	4,731	70	70	484	250	234	20	12	—	—	26	—	138	—
101	100	Teetri	3,602	105	120	653	336	317	93	82	—	—	23	—	185	10
102	101	Mandeli	1,158	109	125	695	360	335	127	104	—	—	32	—	191	9
103	102	Jodhiyasi	3,314	175	190	1,036	535	501	99	113	—	—	37	—	270	4
104	103	Hingoniya	2,975	61	61	370	196	174	51	35	—	—	20	—	102	—
105	104	Perawa	2,679	44	45	295	151	144	9	14	—	—	12	—	79	—
106	105	Golsar	1,595	17	17	107	55	52	9	3	—	—	2	—	30	3
107	106	Keetalsar	1,224	16	16	99	52	47	14	12	—	—	—	—	30	—
108	107	Bhatera	2,873	88	88	585	325	260	103	101	—	—	21	—	171	59
109	108	Janjolai	1,862	17	17	107	65	42	22	17	—	—	—	—	18	1
110	109	Bojawas	2,834	75	75	522	283	239	72	59	—	—	25	—	141	—
111	110	Jhadisara	4,090	129	129	889	465	424	86	68	—	—	19	—	288	57
112	111	Jeewanbera	2,698	25	25	136	78	58	12	10	—	—	2	—	54	—
113	112	Kanwalisar	1,473	35	36	283	151	132	—	—	—	—	3	—	74	—
114	113	Dhoodhiya	1,309	27	27	195	101	94	23	17	—	—	4	—	54	—
115	114	Jabrasi	1,138	1	1	3	1	2	—	—	—	—	—	—	1	—
116	115	Malgaon	6,845	132	134	624	349	275	94	67	—	—	42	1	201	—
117	116	Bhadana	10,716	202	202	1,292	677	615	124	120	—	—	98	1	360	135
118	117	Jindas	2,014	29	29	167	97	70	51	41	—	—	6	—	52	—
119	118	Hareema	5,003	67	67	446	226	220	20	31	—	—	42	2	113	—
120	119	Pithasiya	1,200	12	12	58	33	25	—	—	—	—	6	—	16	—
121	120	Sarasani	3,487	93	93	511	268	243	54	44	—	—	20	1	149	—
122	121	Khetolao	1,718	52	56	354	184	170	77	60	—	—	14	—	111	75
123	122	Surajniyawas	2,877	57	59	342	178	164	39	26	—	—	49	10	88	60
124	123	Gagwana	6,529	114	115	737	377	360	92	94	—	—	66	2	201	1
125	124	Asapura	312				Unpopulated									
126	125	Sadokan	5,235	115	121	790	400	390	55	51	—	—	62	2	206	—
127	126	Salva	690	35	42	220	116	104	—	—	—	—	27	4	64	—
128	127	Amarpura	4,462	61	73	493	255	238	41	46	—	—	65	8	138	2
129	128	Chenar	1,818	335	337	1,993	1,015	978	248	261	—	—	124	9	453	73
130	129	Phagli	2,800	60	60	369	196	173	9	—	—	—	5	—	94	—

Land use (area under different types of land use in acres)							Nearest Town (Distance in Kilometres)	Code No.
Forest	Irrigated	Unirrigated	Tree Groves and Orchards	Fallow land	Cultivable waste	Area not available for cultivation		
11	12	13	13A	13B	14	15	16	1
—	—	2476(D2476)	—	458	76	86	Nagaur (3)	91
—	—	1270(D1270)	—	1,108	33	96	Nagaur (4)	92
—	—	249(D249)	—	205	—	16	Nagaur (6)	93
—	—	3647(D3647)	—	1,520	305	246	Nagaur (9)	94
—	—	71(D71)	—	15	1,918	102	Nagaur (10)	95
—	—	3139(D3139)	—	602	275	402	Nagaur (14)	96
—	—	515(D515)	—	37	6	108	Nagaur (14)	97
—	—	5520(D5520)	—	1,412	101	251	Nagaur (21)	98
—	—	3695(D3695)	—	881	95	60	Nagaur (21)	99
—	—	2644(D2644)	—	850	36	72	Nagaur (20)	100
—	—	806(D806)	—	282	13	57	Nagaur (20)	101
—	—	2464(D2464)	—	701	32	117	Nagaur (20)	102
—	—	2021(D2021)	—	877	32	45	Nagaur (20)	103
—	—	1684(D1684)	—	966	—	29	Nagaur (25)	104
—	—	994(D994)	—	512	71	18	Nagaur (24)	105
—	—	860(D860)	—	338	6	20	Nagaur (7)	106
—	—	1566(D1566)	—	1,182	42	83	Nagaur (23)	107
—	—	860(D860)	—	898	69	35	Nagaur (23)	108
—	—	1386(D1386)	—	1,276	88	84	Nagaur (21)	109
—	—	2341(D2341)	—	1,485	151	113	Nagaur (23)	110
—	—	1611(D1611)	—	874	170	43	Nagaur (13)	111
—	—	873(D873)	—	478	40	82	Nagaur (18)	112
—	—	1001(D1001)	—	206	80	22	Nagaur (8)	113
—	—	681(D681)	—	444	—	13	Nagaur (9)	114
—	—	3849(D3849)	—	2,552	317	127	Nagaur (10)	115
—	—	7155(D7155)	—	2,347	398	816	Nagaur (10)	116
—	—	1426(D1426)	—	462	73	53	Nagaur (12)	117
—	—	3543(D3543)	—	735	67	658	Nagaur (13)	118
—	—	614(D614)	—	87	149	350	Nagaur (12)	119
—	—	2098(D2098)	—	182	154	1,053	Nagaur (16)	120
—	—	1010(D1010)	—	162	74	472	Nagaur (20)	121
—	5+10(W15)	1422(D1422)	—	176	51	1,223	Nagaur (20)	122
—	—	2835(D2835)	—	584	223	2,887	Nagaur (16)	123
—	—	241(D241)	—	44	13	14	Nagaur (14)	124
—	—	4047(D4047)	—	792	206	190	Nagaur (14)	125
—	—	517(D517)	—	79	45	49	Nagaur (13)	126
—	—	3080(D3080)	—	1,080	42	260	Nagaur (5)	127
—	16(W16)	1208(D1208)	—	191	110	293	Nagaur (2)	128
—	—	1985(D1985)	—	596	116	103	Nagaur (5)	129
—	—	625(D625)	—	244	66	80	Nagaur (10)	130
—	—	3733(D3733)	—	645	429	148	Nagaur (4)	131
—	141+17(W158)	3620+38(D3658)	—	381	951	358	Nagaur (4)	133
—	—	1491(D1491)	—	389	201	73	Nagaur (4)	133
—	—	935(D935)	—	229	39	19	Nagaur (5)	134
—	—	343(D343)	—	154	4	7	Nagaur (5)	135

TEHSIL : 4 - NAGAUR

Code No.	Name of the Village	Total area (in acres)	Amenities available within the village						Staple food
			Educational	Medical	Power supply	Drinking water	Communications	Post & Telegraph	
1	2	3	4	5	6	7	8	9	10
136	Chuggawas	940	—	—	—	TK	—	—	Bajra, Moth
137	Gowan Khurd	2,530	P	—	—	W,TK(3)	PR,KR	—	Bajra, Moth
138	Chimrani	1,158	P	—	—	W(2)	PR	—	Bajra, Moth
139	Kadarpura	2,373	—	—	—	W,TK	—	—	Bajra, Jowar
140	Bapor*	2,677	—	—	—	W	—	—	Bajra, Jowar
141	Barangaon	4,205	P	—	—	W,TK	—	—	Bajra, Jowar
142	Seenod	6,867	P	H,D	—	W,TK	KR	—	Bajra, Jowar
143	Bhakrod	9,235	P	—	—	TK	PR	PO	Bajra, Jowar
144	Ahmad pura	1,960	P	—	—	TK	PR	—	Bajra, Jowar
145	Giranwari	723	—	—	—	—	—	—	Jowar, Bajra
146	Hehroo	8,117	P	—	—	TK(2),W	KR	PO	Bajra, Jowar
147	Jorawarpura	1,948	P	—	—	TK	PR	—	Jowar, Bajra
148	Khodwa	3,327	P	—	—	W,TK	—	—	Jowar, Bajra
149	Berawas	3,642	P	—	—	W,TK(2)	—	—	Jowar, Bajra
150	Tadas	4,971	P	—	—	W,TK(2)	KR	—	Jowar, Bajra
151	Dharanawas	2,685	P	—	—	W,TK(3)	—	—	Jowar, Bajra
152	Chidri	1,014	—	—	—	TK	—	—	Bajra, Jowar
153	Chardan	1,593	—	—	—	W,TK(2)	—	—	Bajra, Jowar
154	Bhanwra	8,309	P	—	—	W,TK(3)	KR	PO	Bajra, Jowar
155	Lalap	5,891	P	—	—	W,TK	—	—	Bajra, Moth
156	Sheelgaon	5,557	P	—	—	W,TK	KR	—	Bajra, Jowar
157	Palri Vyasa	1,833	P	—	—	TK	—	—	Bajra, Moth
158	Kharnal†	6,550	P	—	—	TK	PR	PO	Bajra, Jowar
159	Balaya‡	4,266	P	—	—	TK	—	—	Bajra, Moth
160	Parasara	4,294	P	—	—	TK	—	—	Bajra, Jowar
161	Phirod	8,634	P	—	—	W(3),TK(2)	KR	PO	Bajra, Jowar
162	Pitholao	1,957	—	—	—	W,TK	—	—	Bajra, Jawar
163	Ramsiya	1,942	P	—	—	W,TK	KR	—	Bajra, Moth
164	Doodiwas	1,307	—	—	—	TK	—	—	Bajra, Jowar
165	Achhutai	426	—	—	—	—	—	—	Bajra, Jowar
166	Inana	17,625	P	—	—	W(2),TK(3)	KR	PO	Bajra, Jowar
167	Khen	2,421	P	—	—	W(2),TK(2)	—	—	Bajra, Jowar
168	Kharda	2,693	P	—	—	W,TK(2)	—	—	Bajra, Jowar
169	Soliyana	3,749	P	—	—	W(2),TK(4)	KR	—	Bajra, Jowar
170	Thirod	4,886	P	—	—	W,TK(3)	KR	PO	Bajra, Jowar
171	Beethwal	3,524	P	—	—	W,TK	—	—	Bajra, Jowar
172	Kadloo*†	14,949	P(2)	—	—	W(2),TK(7)	KR	PO	Bajra, Jowar
173	Mundiyar	7,693	P	—	—	W	—	—	Bajra, Jowar
174	Gowan Kalan	6952	P	—	—	W,TK	—	PO	Bajra, Jowar
175	Jodhras	1,288	—	—	—	TK	—	—	Bajra, Jowar
176	Medas	1,636	P	—	—	W,TK	—	—	Bajra, Jowar
177	Manakpur	6,077	P	—	—	W,TK	KR	—	Bajra, Jowar
178	Dhudiyari	3,494	P	—	—	W,TK	—	—	Bajra, Jowar
179	Bhadora	3,737	P	—	—	W,TK	—	PO	Bajra, Jowar
180	Kaiyas	2,546	P	—	—	TK	—	—	Bajra, Jowar

* Cattle Fair on Bhadra Sudi 7 to 14.

*† Ancient Baori.

† Fair of Tejaji, annually on Bhadra Sudi 9-10.

‡ Fair of Gajanand, annually on Bhadra Sudi 8.

WORKERS																				NON-WORKERS		Sl. No.
I		II		III		IV		V(a)		V(b)		VI		VII		VIII		IX		X		
M	F	M	F	M	F	M	F	M	F	M	F	M	F	M	F	M	F	M	F	M	F	
17	18	19	20	21	22	23	24	25	26	27	28	29	30	31	32	33	34	35	36	37	38	0
88	—	—	—	—	—	—	—	3	—	2	—	—	—	—	—	—	—	—	—	88	142	131
75	8	1	—	—	—	—	—	—	—	—	—	—	—	—	—	—	—	—	—	101	147	132
743	1	5	—	7	—	—	—	10	—	2	—	—	—	34	—	3	—	20	—	1,077	1,789	133
26	7	—	—	—	—	—	—	—	—	—	—	—	—	—	—	—	—	—	—	17	40	134
Unpopulated																						135
Unpopulated																						136
Unpopulated																						137
90	24	2	1	—	—	—	—	1	—	—	—	—	—	—	—	—	—	3	—	106	158	138
73	15	—	—	—	—	—	—	—	—	—	—	—	—	—	—	—	—	—	—	94	134	139
52	—	—	—	—	—	—	—	3	—	—	—	—	—	—	—	—	—	—	—	73	126	140
96	30	7	3	—	—	—	—	—	—	—	—	—	—	—	—	—	—	—	—	79	132	141
149	42	8	1	—	—	—	—	—	—	—	—	—	—	—	—	—	—	—	—	143	233	142
332	141	10	4	—	—	—	—	—	—	—	—	—	—	5	—	1	—	4	—	277	421	143
277	121	43	16	4	—	—	—	—	—	3	—	—	—	2	—	—	—	2	—	311	467	144
154	133	—	—	—	—	—	—	—	—	—	—	—	—	—	—	—	—	—	—	120	118	145
10	9	—	—	—	—	—	—	—	—	—	—	—	—	—	—	—	—	—	—	6	7	146
271	2	20	—	48	2	—	—	4	—	5	—	—	—	—	—	2	—	6	—	261	544	147
99	4	3	4	2	3	—	—	—	—	—	—	—	—	—	—	—	—	2	—	85	181	148
168	—	5	—	7	—	—	—	—	—	—	—	—	—	—	—	—	—	1	—	155	286	149
90	12	2	2	10	5	—	—	—	—	1	—	—	—	—	—	—	—	2	—	100	185	150
138	13	—	—	10	5	—	—	2	—	1	—	—	—	—	—	—	—	1	—	139	246	151
174	1	—	—	24	1	—	—	6	—	1	—	—	—	—	—	—	—	—	—	175	304	152
2	—	—	—	1	—	—	—	—	—	—	—	—	—	—	—	—	—	—	—	7	5	153
41	3	—	—	11	1	—	—	—	—	3	—	—	—	—	—	—	—	—	—	30	83	154
439	55	—	—	—	—	—	—	—	—	1	—	—	—	—	—	—	—	17	—	326	713	155
283	112	—	—	8	—	—	—	—	—	—	—	—	—	—	—	—	—	—	—	208	354	156
282	—	—	—	4	—	6	—	—	—	—	—	—	—	1	—	—	—	15	—	352	594	157
51	29	—	—	—	—	—	—	—	—	—	—	—	—	—	—	—	—	2	—	59	62	158
211	63	1	—	—	—	—	—	—	—	—	1	—	—	1	—	—	—	5	—	154	221	159
323	11	4	1	—	—	—	—	—	—	—	—	—	—	—	—	—	—	—	—	285	594	160
149	1	2	—	—	—	—	—	—	—	—	—	—	—	—	—	—	—	—	—	78	189	161
398	312	3	2	—	—	—	—	16	—	—	—	—	—	2	—	—	—	3	—	304	417	162
35	—	—	—	—	—	—	—	—	—	—	—	—	—	—	—	—	—	—	—	21	44	163
76	—	23	3	—	—	—	—	2	—	—	—	—	—	—	—	—	—	1	—	130	195	164
—	—	13	2	—	—	—	—	—	—	—	—	—	—	—	—	6	—	1	—	20	40	165
5	2	—	—	—	—	—	—	—	—	—	—	—	—	—	—	—	—	—	—	5	5	166
614	386	30	6	27	12	—	—	2	2	—	—	5	1	5	—	—	—	6	1	586	753	167
105	—	—	—	—	—	—	—	18	1	—	—	—	—	—	—	2	—	5	4	142	275	168
93	—	—	—	—	—	—	—	—	—	—	—	—	—	—	—	—	—	—	—	99	163	169
75	—	7	—	1	—	—	—	—	—	—	—	—	—	—	—	—	—	4	—	131	182	170
248	247	13	7	—	—	—	—	—	—	—	—	—	—	—	—	—	—	1	—	144	150	171
138	98	8	17	—	—	—	—	—	—	—	—	—	—	—	—	—	—	—	—	79	73	172
566	42	27	2	—	—	—	—	4	—	—	—	—	—	1	—	1	—	3	1	467	915	173
274	12	89	32	4	—	—	—	2	—	1	—	—	—	6	—	1	—	9	—	288	606	174
282	—	26	—	14	—	—	—	8	—	3	—	—	—	4	—	1	—	6	—	267	581	175

TEHSIL : 4 - NAGAUR

Sl. No.	Code No.	Name of the Village	Area (in acres)	Occupied Residential Houses	Households	TOTAL POPULATION			Scheduled Castes		Scheduled Tribes		Literate and Educated Persons		Total Workers (I-IX)	
						P	M	F	M	F	M	F	M	F	M	F
0	1	2	3	4	5	6	7	8	9	10	11	12	13	14	15	16
176	175	Jodhras	1,288	5	5	32	14	18	—	—	—	—	8	5	8	—
177	176	Medas	1,636	27	27	209	105	104	17	14	—	—	10	1	54	—
178	177	Manakpur	6,077	131	131	821	406	415	108	87	—	—	47	4	230	—
179	178	Dhudiyari	3,494	108	108	672	331	341	40	64	—	—	37	4	199	10
180	179	Bhadora	3,737	169	170	859	459	400	104	94	—	—	78	8	255	5
181	180	Kaliyas	2,546	79	79	437	230	207	71	78	—	—	11	—	139	17
182	181	Modi	2,112	54	54	367	194	173	15	7	—	—	15	2	93	8
183	182	Khera Dhandhalwas	477	9	9	47	21	26	—	—	—	—	1	—	14	—
184	183	Sankhwas	12,794	546	546	2,857	1,488	1,369	263	227	—	—	277	75	833	147
185	184	Khudkhuda Kalan	2,538	72	72	427	229	198	20	17	—	—	—	—	144	—
186	185	Khudkhuda Khurd	2,208	95	95	556	294	262	39	33	—	—	43	2	164	38
187	186	Joojhanda	5,205	190	190	1,210	617	593	74	85	—	—	37	5	304	3
188	187	Chak Joojhanda	277	Unpopulated												
189	188	Palri Pichkiya	4,400	73	73	430	226	204	14	14	—	—	37	2	138	3
190	189	Mcondwa	11,839	1,423	1,423	8,637	4,482	4,155	606	524	—	—	1,538	528	2,018	210
191	190	Madana	7,864	165	165	1,014	522	492	106	106	—	—	56	19	206	1
192	191	Gothra	4,036	99	99	625	316	309	65	63	—	—	43	13	141	11
193	192	Palri Jodha	10,630	274	277	1,814	910	904	208	233	—	—	108	25	496	11
194	193	Mirjas	1,718	41	41	248	131	117	14	13	—	—	23	—	63	50
195	194	Khera Akbarpur	385	1	1	9	4	5	—	—	—	—	—	—	3	1
196	195	Janana	7,521	270	270	1,641	836	805	63	61	—	—	164	8	440	390
197	196	Bunrawata	6,036	154	157	993	521	472	73	64	—	—	78	7	293	276
198	197	Gawaloo	9,288	344	345	1,840	907	933	109	99	—	—	94	4	534	90
199	198	Golasani	1,888	33	33	222	100	122	15	16	—	—	10	—	59	19
200	199	Bhatnokha	3,386	172	177	972	491	481	84	81	—	—	39	—	280	203
201	200	Hilodi	2,598	100	100	543	273	270	23	28	—	—	41	—	130	—
202	201	Kankdai	5,314	157	157	695	357	338	98	78	—	—	72	—	192	47
203	202	Diyawadi	5,226	153	153	944	484	460	58	55	—	—	133	10	280	134
204	203	Senadi	4,978	227	232	1,394	729	665	125	122	—	—	68	10	358	—
205	204	Asawari	5,818	259	279	1,494	793	701	63	59	—	—	189	21	480	76
206	205	Dheengawas	904	7	7	42	19	23	—	—	—	—	3	—	13	11
207	206	Dhawa	3,219	87	88	459	250	209	33	21	—	—	61	3	152	103
208	207	Chitani	2,101	21	21	156	73	83	9	10	—	—	9	—	41	80
209	208	Roon	17,658	478	481	2,932	1,543	1,389	132	121	—	—	374	24	789	405
210	209	Indokali	2,643	92	92	546	270	276	46	40	—	—	34	—	110	52
211	210	Khajwana	12,349	624	624	2,941	1,583	1,358	283	221	—	—	289	85	802	293
212	211	Dhadhriya Khurd	1,256	79	79	453	219	234	65	62	—	—	9	—	138	144
213	212	Gajoo	4,763	158	158	994	517	477	127	115	—	—	56	3	288	423
214	213	Basni Khaleel	1,249	57	57	400	201	199	28	29	—	—	28	2	83	1
215	214	Firozpura	3,704	109	109	712	384	328	60	49	—	—	61	—	169	1
216	215	Kuchera	15,519	1,418	1,423	8,178	4,165	4,013	417	396	—	—	960	335	1,963	301

WORKERS																				NON-WORKERS		Sl. No.
I		II		III		IV		V(a)		V(b)		VI		VII		VIII		IX		X		
M	F	M	F	M	F	M	F	M	F	M	F	M	F	M	F	M	F	M	F	M	F	
17	18	19	20	21	22	23	24	25	26	27	28	29	30	31	32	33	34	35	36	37	38	0
7	—	—	—	—	—	—	—	—	—	—	—	—	—	—	—	1	—	—	—	6	18	176
49	—	1	—	3	—	—	—	—	—	—	—	—	—	—	—	—	—	1	—	51	104	177
224	—	1	—	—	—	—	—	2	—	—	—	—	—	3	—	—	—	—	—	176	415	178
181	4	18	6	—	—	—	—	—	—	—	—	—	—	—	—	—	—	—	—	132	331	179
210	3	35	2	—	—	—	—	—	—	—	—	—	—	1	—	1	—	8	—	204	395	180
134	17	3	—	—	—	—	—	2	—	—	—	—	—	—	—	—	—	—	—	91	190	181
84	8	1	—	1	—	—	—	6	—	—	—	—	—	—	—	—	—	1	—	101	165	182
13	—	—	—	—	—	—	—	—	—	—	—	—	—	—	—	—	—	1	—	7	26	183
613	140	101	3	7	—	—	—	45	—	13	—	—	—	21	—	3	—	30	4	655	1,222	184
111	—	1	—	13	—	1	—	—	—	—	—	—	—	16	—	—	—	2	—	85	198	185
156	37	3	1	3	—	—	—	—	—	—	—	—	—	—	—	—	—	2	—	130	224	186
288	3	6	—	1	—	—	—	5	—	1	—	—	—	—	—	—	—	3	—	313	590	187
										Unpopulated												188
136	3	1	—	—	—	—	—	—	—	1	—	—	—	—	—	—	—	—	—	88	201	189
826	150	67	9	27	3	3	—	173	16	98	1	36	—	246	2	76	—	466	29	2,464	3,945	190
172	1	28	—	—	—	—	—	—	—	—	—	—	—	—	—	1	—	5	—	316	491	191
135	11	—	—	5	—	—	—	—	—	—	—	—	—	—	—	1	—	—	—	175	298	192
455	8	8	—	17	2	—	—	2	—	—	—	—	—	6	—	2	—	6	1	414	893	193
50	43	6	7	—	—	—	—	—	—	—	—	—	—	1	—	4	—	2	—	68	67	194
3	1	—	—	—	—	—	—	—	—	—	—	—	—	—	—	—	—	—	—	1	4	195
403	374	17	15	—	—	—	—	8	1	1	—	—	—	4	—	—	—	7	—	396	415	196
280	269	2	3	—	—	—	—	—	—	—	—	—	—	—	—	1	—	10	4	228	196	197
452	65	55	24	1	—	—	—	14	—	—	—	1	—	4	—	2	—	5	1	373	843	198
53	15	3	4	—	—	—	—	—	—	2	—	—	—	—	—	—	—	1	—	41	103	199
276	203	—	—	—	—	—	—	—	—	1	—	1	—	1	—	—	—	1	—	211	278	200
129	—	—	—	—	—	—	—	—	—	—	—	—	—	—	—	—	—	1	—	143	270	201
172	45	16	2	1	—	—	—	2	—	—	—	—	—	—	—	—	—	1	—	165	291	202
243	112	12	15	5	2	—	—	9	1	2	—	1	—	1	1	—	—	7	3	204	326	203
296	—	48	—	—	—	—	—	2	—	—	—	—	—	6	—	1	—	5	—	371	665	204
388	74	54	2	1	—	—	—	5	—	3	—	—	—	11	—	1	—	17	—	313	625	205
13	11	—	—	—	—	—	—	—	—	—	—	—	—	—	—	—	—	—	—	6	12	206
136	95	14	8	—	—	—	—	—	—	—	—	—	—	—	—	1	—	1	—	98	106	207
36	43	2	37	—	—	—	—	3	—	—	—	—	—	—	—	—	—	—	—	32	3	208
699	375	15	29	—	—	—	—	24	—	3	—	—	—	29	—	1	—	18	1	754	984	209
110	52	—	—	—	—	—	—	—	—	—	—	—	—	—	—	—	—	—	—	160	224	210
595	250	36	30	—	—	—	—	60	6	10	—	—	—	45	4	4	—	52	3	781	1,065	211
130	138	—	—	—	—	—	—	3	4	2	2	—	—	—	—	—	—	3	—	81	90	212
276	257	3	—	6	3	—	—	1	1	—	—	—	—	—	1	1	—	1	161	229	54	213
61	1	21	—	—	—	—	—	—	—	—	—	—	—	—	—	—	—	1	—	118	198	214
157	1	—	—	—	—	—	—	—	—	5	—	—	—	—	—	—	—	7	—	215	327	215
1,074	155	99	109	58	—	5	—	271	22	56	2	41	—	202	4	33	—	114	9	2,212	3,712	216

TEHSIL : 5 - NAWA

Sl. No.	Code No.	Name of the Village	Area (in acres)	Occupied Residential Houses	Households	TOTAL POPULATION			Scheduled Castes		Scheduled Tribes		Literate and Educated Persons		Total Workers (I-IX)	
						P	M	F	M	F	M	F	M	F	M	F
0	1	2	3	4	5	6	7	8	9	10	11	12	13	14	15	16
TEHSIL : 5 - NAWA			**363,509**	**18,044**	**19,227**	**126,578**	**64,956**	**61,622**	**11,761**	**10,696**	**821**	**800**	**12,550**	**2,240**	**34,459**	**7,508**
1	1	Karkeri	2,434	106	106	659	343	316	60	51	—	—	81	1	185	47
2	2	Rajpura	1,360	62	62	413	215	198	35	30	—	—	40	2	125	4
3	3	Parewadi	3,593	195	201	1,343	710	633	108	108	—	—	134	7	406	2
4	4	Kaloli	2,192	94	94	664	314	350	40	39	—	—	39	—	138	7
5	5	Chawandiya	3,999	221	221	1,562	798	764	98	111	—	—	192	13	429	120
6	6	Araksar	5,947	314	318	2,342	1,166	1,176	143	115	—	—	280	45	598	138
7	7	Todas	5,983	214	251	1,954	1,010	944	69	70	—	—	216	15	550	46
8	8	Hudil	5,571	283	285	1,962	995	967	111	113	—	—	136	7	485	—
9	9	Charanwas	1,224	87	88	605	323	282	99	75	—	—	86	18	162	—
10	10	Lalas	4,076	253	260	1,773	885	888	67	80	—	—	262	31	489	112
11	11	Khorandi	2,898	144	197	1,241	644	597	156	159	—	—	161	17	365	5
12	12	Ghatwa	6,328	475	539	3,670	1,892	1,778	271	246	107	84	414	79	1,012	220
13	13	Jeejot	3,275	170	197	1,261	643	618	180	177	—	—	185	37	340	32
14	14	Khoranda	704	20	22	198	101	97	—	—	—	—	2	1	64	—
15	15	Bhilal	1,590	73	84	552	286	266	71	48	—	—	38	1	156	2
16	16	Kotra	1,372	26	26	129	66	63	10	11	—	—	15	1	40	5
17	17	Lamba	2,237	89	89	600	303	297	30	10	—	—	53	7	172	69
18	18	Nalot	5,059	241	244	1,659	840	819	151	107	—	—	189	12	474	6
19	19	Chitawa	6,792	405	405	2,576	1,313	1,263	306	305	—	—	291	44	756	224
20	20	Chhapri	1,715	107	112	617	305	312	121	130	—	—	35	2	175	129
21	21	Prempura	1,232	66	93	600	291	309	99	98	—	—	57	15	155	136
22	22	Sheo	4,498	166	204	1,418	701	717	106	90	—	—	101	3	425	92
23	23	Kakot	1,345	17	19	135	66	69	37	33	—	—	—	—	49	47
24	24	Sabalpura	3,331	149	150	1,038	532	506	42	51	—	—	97	8	253	6
25	25	Mangalpura	768	70	70	488	256	232	47	45	—	—	45	3	157	23
26	26	Charanwas	1,428	118	118	653	316	337	69	60	—	—	65	4	161	3
27	27	Jiliya	6,808	330	331	2,160	1,111	1,049	222	184	—	—	270	82	603	25
28	28	Aspura	3,032	107	116	946	499	447	62	41	—	—	55	2	240	156
29	*28a*	*Kuchaman Rural*	*3,000*	*259*	*266*	*1,802*	*942*	*860*	*138*	*143*	—	—	*81*	*5*	*490*	*3*
30	29	Ugarpura	2,060	222	222	1,446	763	683	108	90	—	—	77	1	434	32
31	30	Anandpura	3,382	164	191	1,422	757	665	134	130	—	—	126	23	383	6
32	31	Ranasar	2,892	148	166	1,105	558	547	116	116	—	—	69	5	299	23
33	32	Rasal	5,850	266	289	1,951	1,013	938	192	162	—	—	209	31	555	86
34	33	Ranwa	2,488	161	167	1,022	516	506	44	33	—	—	120	21	258	3
35	34	Jasrana	1,971	105	105	785	395	390	73	77	—	—	92	8	230	5
36	35	Rooppura	4,868	198	210	1,216	628	588	48	38	—	—	162	48	298	13
37	36	Panwari	1,568	4	4	27	14	13	—	—	—	—	1	—	9	—
38	37	Tirsigiya	988	18	18	141	75	66	4	2	—	—	5	—	36	—
39	38	Sargoth with Padampura	6,447	239	267	1,471	769	702	275	221	—	—	102	29	461	139
40	39	Khariya	3,582	293	294	1,843	958	885	80	75	—	—	262	54	419	—

WORKERS																				NON-WORKERS		Sl. No.
I		II		III		IV		V(a)		V(b)		VI		VII		VIII		IX		X		
M	F	M	F	M	F	M	F	M	F	M	F	M	F	M	F	M	F	M	F	M	F	
17	18	19	20	21	22	23	24	25	26	27	28	29	30	31	32	33	34	35	36	37	38	0
26,283	**6,107**	**2,810**	**777**	**784**	**188**	**284**	**67**	**1,456**	**221**	**397**	**37**	**163**	**18**	**468**	**6**	**180**	—	**1,634**	**87**	**30,497**	**54,114**	
182	46	—	—	—	—	—	—	—	—	—	—	—	—	—	—	—	—	3	1	158	269	1
118	4	—	—	—	—	—	—	—	—	—	—	—	—	—	—	—	—	7	—	90	194	2
336	2	11	—	—	—	—	—	10	—	2	—	—	—	2	—	—	—	45	—	304	631	3
132	6	4	1	—	—	—	—	—	—	—	—	—	—	—	—	—	—	2	—	176	343	4
345	115	18	3	5	2	1	—	9	—	—	—	—	—	5	—	1	—	45	—	369	644	5
458	134	57	3	5	—	—	—	31	—	4	—	—	—	4	—	—	—	39	1	568	1,038	6
494	43	13	3	1	—	—	—	3	—	—	—	—	—	—	—	1	—	38	—	460	898	7
395	—	44	—	—	—	—	—	—	—	—	—	—	—	—	—	—	—	46	—	510	967	8
92	—	45	—	1	—	—	—	14	—	—	—	—	—	5	—	—	—	5	—	161	282	9
384	83	8	3	20	15	—	—	11	5	7	1	—	—	12	—	—	—	47	5	396	776	10
289	4	31	—	—	—	—	—	6	1	—	—	1	—	4	—	—	—	34	—	279	592	11
736	178	74	34	12	—	—	—	64	1	14	—	1	—	26	—	2	—	83	7	880	1,558	12
225	21	19	2	11	—	1	—	11	8	14	—	14	—	—	—	—	—	45	1	303	586	13
64	—	—	—	—	—	—	—	—	—	—	—	—	—	—	—	—	—	—	—	37	97	14
133	2	17	—	—	—	5	—	—	—	—	—	—	—	—	—	—	—	1	—	130	264	15
31	2	—	3	—	—	9	—	—	—	—	—	—	—	—	—	—	—	—	—	26	58	16
153	68	4	1	2	—	2	—	—	—	3	—	—	—	2	—	1	—	5	—	131	228	17
365	4	2	—	48	2	—	—	8	—	1	—	2	—	3	—	—	—	45	—	366	813	18
560	163	35	5	16	—	2	—	78	55	12	—	—	—	17	—	—	—	36	1	557	1,039	19
146	108	10	16	14	4	—	—	1	—	—	—	—	—	—	—	—	—	4	1	130	183	20
137	122	7	11	4	1	1	—	1	—	—	—	1	—	—	—	—	—	4	2	136	173	21
395	92	28	—	—	—	—	—	—	—	—	—	—	—	—	—	—	—	2	—	276	625	22
49	47	—	—	—	—	—	—	—	—	—	—	—	—	—	—	—	—	—	—	17	22	23
238	3	4	3	—	—	—	—	4	—	—	—	1	—	2	—	—	—	4	—	279	500	24
128	22	7	1	—	—	—	—	—	—	1	—	—	—	—	—	—	—	21	—	99	209	25
150	2	6	1	—	—	—	—	2	—	—	—	—	—	1	—	—	—	2	—	155	334	26
412	4	69	9	40	9	8	—	36	1	6	—	2	—	10	—	1	—	19	2	508	1,024	27
230	156	—	—	—	—	—	—	4	—	—	—	—	—	—	—	1	—	5	—	259	291	28
414	*3*	*74*	—	—	—	—	—	—	—	—	—	—	—	—	—	—	—	*2*	—	*452*	*857*	*29*
367	10	56	17	2	5	—	—	2	—	1	—	1	—	4	—	—	—	1	—	329	651	30
291	1	47	—	21	3	4	—	9	—	4	—	1	—	—	—	—	—	6	2	374	659	31
291	19	1	—	—	—	—	—	2	2	1	2	—	—	2	—	—	—	2	—	259	524	32
469	65	11	—	28	20	1	—	1	1	18	—	1	—	6	—	—	—	20	—	458	852	33
219	1	22	2	—	—	—	—	9	—	1	—	—	—	—	—	—	—	7	—	258	503	34
203	5	—	—	—	—	—	—	18	—	—	—	—	—	4	—	—	—	5	—	165	385	35
206	—	74	13	—	—	—	—	—	—	2	—	—	—	1	—	1	—	14	—	330	575	36
9	—	—	—	—	—	—	—	—	—	—	—	—	—	—	—	—	—	—	—	5	13	37
11	—	5	—	—	—	—	—	19	—	—	—	—	—	—	—	—	—	1	—	39	66	38
248	90	109	1	9	4	61	32	12	12	—	—	—	—	6	—	1	—	15	—	308	563	39
262	—	86	—	2	—	—	—	9	—	1	—	16	—	10	—	5	—	28	—	539	885	40

TEHSIL : 5 - NAWA

Sl. No.	Code No.	Name of the Village	Area (in acres)	Occupied Residential Houses	Households	TOTAL POPULATION			Scheduled Castes		Scheduled Tribes		Literate and Educated Persons		Total Workers (I-IX)	
						P	M	F	M	F	M	F	M	F	M	F
0	1	2	3	4	5	6	7	8	9	10	11	12	13	14	15	16
41	40	Lakhji-ka-Bas	299	17	17	112	59	53	—	—	—	—	10	—	28	—
42	41	Hirani	3,303	279	279	1,672	850	822	150	161	—	—	114	15	460	208
43	42	Bhanwata	5,009	258	258	1,534	791	743	95	92	—	—	154	36	384	43
44	43	Panchwa	11,407	360	414	4,830	2,549	2,281	553	529	—	—	441	59	1,403	575
45	44	Kukanwali	4,275	413	460	2,586	1,325	1,261	429	390	—	—	424	145	661	321
46	45	Gugarwar	2,861	128	128	823	416	407	73	75	—	—	80	11	180	38
47	46	Nagwara	2,674	127	127	875	449	426	51	58	—	—	57	1	240	153
48	47	Motipura	2,395	115	115	846	437	409	62	53	—	—	52	—	280	63
49	48	Rughnathpura	2,243	108	108	597	296	301	47	45	—	—	40	10	172	25
50	49	Depur	1,219	77	77	556	302	254	37	32	30	36	32	—	154	79
51	50	Rajliya	5,129	142	142	1,473	729	744	82	74	9	17	66	—	352	143
52	51	Muwana	3,784	183	233	1,354	660	694	177	149	8	14	170	23	326	61
53	52	Indali	6,260	126	135	1,009	511	498	103	103	—	—	103	8	307	265
54	53	Haripura	1,494	93	93	637	329	308	101	106	—	—	40	3	159	6
55	54	Indokha	3,390	251	251	1,454	763	691	189	154	—	—	135	56	362	47
56	55	Rewasa @ Dalelpur	3,470	172	218	1,456	732	724	165	153	—	—	101	18	341	160
57	56	Purohiton-ka-Bas	332	59	59	366	170	196	46	47	11	6	17	6	90	135
58	57	Bhooni	4,222	265	265	1,644	818	826	140	140	16	25	166	9	442	31
59	58	Gogor	3,325	41	42	274	130	144	34	46	—	—	20	—	78	1
60	59	Kerpura	1,381	83	83	479	265	214	77	55	—	—	30	—	146	—
61	60	Lichana	5,069	331	406	2,425	1,213	1,212	230	247	—	—	290	81	684	121
62	61	Manglodi	1,109	55	63	409	214	195	40	45	—	—	30	1	123	—
63	62	Thathana	1,038	124	128	795	400	395	36	46	—	—	91	12	228	33
64	63	Meethri	7,245	494	558	3,313	1,733	1,580	481	400	—	—	517	115	914	21
65	64	Pachota	7,856	274	307	1,931	972	959	232	190	46	45	192	62	543	69
66	65	Khushiya	1,454	76	76	499	249	250	35	19	—	—	16	5	185	132
67	66	Gawariya	592	39	39	253	125	128	20	28	—	—	5	—	90	65
68	67	Ajeetpura	634	47	47	313	166	147	10	6	—	—	4	—	87	—
69	68	Beejapura	345	34	35	230	129	101	15	8	—	—	11	—	64	47
70	69	Maroth	11,267	659	688	3,944	2,055	1,889	494	422	35	29	686	264	1,015	307
71	70	Jeenwar	2,020	94	94	607	329	278	28	17	—	—	42	4	162	—
72	71	Shyamgarh	4,585	257	257	1,497	792	705	169	118	30	23	129	—	423	52
73	72	Sanwatgarh	1,915	65	67	380	194	186	32	26	—	—	32	—	116	—
74	73	Daron-ka-Bas	821	22	22	137	74	63	—	—	—	—	4	—	44	—
75	74	Solaya	1,373	59	59	368	189	179	17	23	—	—	39	3	113	39
76	75	Kantiya	1,779	104	104	518	275	243	69	64	3	—	53	12	159	45
77	76	Batliya	2,134	33	41	269	145	124	—	—	—	—	11	—	105	76
78	77	Barjan	1,667	81	95	549	268	281	56	44	—	—	29	2	173	111
79	78	Bajna	1,104	50	50	347	177	170	43	26	33	48	17	2	106	88
80	79	Dhooton-ki-Dhani	805	24	24	157	74	83	—	—	—	—	4	—	44	51
81	80	Narsinghpura	381	10	10	68	33	35	—	—	—	—	—	—	22	21
82	81	Abhaypura	1,181	5	5	33	17	16	—	—	—	—	—	—	6	9
83	82	Maharajpura	1,634	64	74	503	238	265	36	43	—	—	35	5	121	100
84	83	Bhagwanpura	1,989	179	192	1,149	598	551	131	112	7	9	128	27	302	209
85	84	Abas	2,649	97	97	632	331	301	19	21	—	—	15	1	176	126

WORKERS																				NON-WORKERS		
I		II		III		IV		V(a)		V(b)		VI		VII		VIII		IX		X		Sl. No.
M	F	M	F	M	F	M	F	M	F	M	F	M	F	M	F	M	F	M	F	M	F	
17	18	19	20	21	22	23	24	25	26	27	28	29	30	31	32	33	34	35	36	37	38	0
27	—	1	—	—	—	—	—	—	—	—	—	—	—	—	—	—	—	—	—	31	53	41
345	199	88	9	—	—	—	—	—	—	12	—	—	—	—	—	1	—	14	—	390	614	42
319	36	21	3	12	2	2	—	11	1	—	—	1	—	6	1	4	—	8	—	407	700	43
1,164	558	29	2	6	4	3	—	115	6	20	2	1	—	13	—	6	—	46	3	1,146	1,706	44
391	210	78	42	6	1	—	—	94	62	8	—	7	—	32	—	5	—	40	6	664	940	45
160	32	10	6	1	—	—	—	1	—	—	—	3	—	—	—	—	—	5	—	236	369	46
284	124	22	27	1	—	—	—	3	—	1	1	1	—	1	—	—	—	7	1	209	273	47
273	63	1	—	1	—	—	—	1	—	2	—	—	—	—	—	—	—	2	—	157	346	48
141	21	16	4	—	—	—	—	4	—	—	—	—	—	1	—	1	—	9	—	124	276	49
132	65	17	14	1	—	—	—	—	—	3	—	—	—	—	—	—	—	1	—	148	175	50
294	92	18	32	—	—	—	—	1	—	—	—	—	—	2	—	1	—	36	19	377	601	51
296	54	27	5	—	—	—	—	29	2	9	—	—	—	5	—	2	—	18	—	334	633	52
304	265	—	—	—	—	—	—	—	—	—	—	—	—	—	—	—	—	3	—	204	233	53
130	5	23	—	—	—	—	—	2	1	—	—	—	—	—	—	1	—	3	—	170	302	54
291	23	16	1	35	12	1	—	2	7	3	—	—	—	1	—	3	—	10	4	401	644	55
306	156	29	4	—	—	—	—	—	—	2	—	2	—	—	—	1	—	1	—	391	564	56
80	135	5	—	—	—	—	—	1	—	—	—	—	—	—	—	1	—	3	—	80	61	57
365	9	14	—	38	20	—	—	4	—	6	—	2	2	1	—	—	—	12	—	376	795	58
73	—	4	1	—	—	—	—	—	—	—	—	—	—	—	—	—	—	1	—	52	143	59
127	—	18	—	—	—	—	—	—	—	—	—	—	—	—	—	—	—	1	—	119	214	60
435	26	117	91	2	1	—	—	47	2	9	—	4	—	23	—	2	—	45	1	529	1,019	61
107	—	14	—	—	—	—	—	—	—	1	—	—	—	—	—	—	—	1	—	91	195	62
192	6	12	5	—	—	—	—	—	—	19	22	—	—	2	—	—	—	3	—	172	362	63
341	9	167	5	45	1	16	—	151	5	19	—	3	—	58	—	20	—	94	1	819	1,559	64
409	54	35	14	7	—	1	—	42	—	3	—	—	—	12	—	1	—	33	1	429	890	65
156	121	19	7	—	1	—	—	9	3	—	—	—	—	—	—	—	—	1	—	64	118	66
90	65	—	—	—	—	—	—	—	—	—	—	—	—	—	—	—	—	—	—	35	63	67
66	—	—	—	15	—	—	—	2	—	—	—	—	—	—	—	—	—	4	—	79	147	68
55	43	2	3	7	1	—	—	—	—	—	—	—	—	—	—	—	—	—	—	65	54	69
455	151	190	146	16	—	—	—	54	3	107	7	11	—	64	—	4	—	114	—	1,040	1,582	70
156	—	4	—	—	—	—	—	1	—	—	—	—	—	—	—	—	—	1	—	167	278	71
344	27	30	21	3	—	—	—	22	3	—	—	—	—	11	—	1	—	12	1	369	653	72
99	—	11	—	—	—	—	—	2	—	—	—	—	—	—	—	1	—	3	—	78	186	73
40	—	—	—	4	—	—	—	—	—	—	—	—	—	—	—	—	—	—	—	30	63	74
82	26	2	1	—	—	1	—	24	12	—	—	—	—	—	—	1	—	3	—	76	140	75
113	24	4	4	22	16	—	—	11	—	3	1	1	—	—	—	—	—	5	—	116	198	76
96	72	1	1	7	2	—	—	1	1	—	—	—	—	—	—	—	—	—	—	40	48	77
100	102	3	—	57	8	—	—	6	—	—	—	—	—	1	—	1	—	5	1	95	170	78
99	85	5	3	1	—	—	—	—	—	—	—	—	—	—	—	—	—	1	—	71	82	79
44	51	—	—	—	—	—	—	—	—	—	—	—	—	—	—	—	—	—	—	30	32	80
22	21	—	—	—	—	—	—	—	—	—	—	—	—	—	—	—	—	—	—	11	14	81
6	9	—	—	—	—	—	—	—	—	—	—	—	—	—	—	—	—	—	—	11	7	82
95	86	17	14	4	—	—	—	3	—	—	—	—	—	1	—	—	—	1	—	117	165	83
195	164	51	40	10	3	1	—	3	—	12	—	—	—	6	2	1	—	23	—	296	342	84
151	126	—	—	17	—	—	—	2	—	5	—	—	—	—	—	—	—	1	—	155	175	85

TEHSIL : 5 - NAWA, 6 - DEGANA

Sl. No.	Code No.	Name of the Village	Area (in acres)	Occupied Residential Houses	Households	TOTAL POPULATION			Scheduled Castes		Scheduled Tribes		Literate and Educated Persons		Total Workers (I-IX)	
						P	M	F	M	F	M	F	M	F	M	F
0	1	2	3	4	5	6	7	8	9	10	11	12	13	14	15	16
86	85	Kansera	1,506	97	97	542	267	275	56	52	—	—	37	10	149	14
87	86	Khardiya	2,509	150	158	800	426	374	89	53	—	—	121	28	228	14
88	*86a*	*Nawa Rural*	*500*	*80*	*82*	*453*	*227*	*226*	*11*	*14*	*4*	*2*	*31*	—	*132*	—
89	87	Mohanpura	1,833				Unpopulated									
90	88	Ulana	2,396	85	85	409	204	205	24	25	—	—	49	25	101	7
91	89	Palri	2,919	108	108	698	340	358	28	17	—	—	31	2	174	5
92	90	Mandawara	2,126	174	182	1,061	534	527	68	65	—	—	159	33	289	86
93	91	Palara	3 870	298	298	1,766	859	907	123	131	—	—	193	71	361	25
94	92	Sidiyas	1,556	36	36	203	100	103	—	1	—	—	25	13	44	15
95	93	Narayanpura	2,636	45	45	324	175	149	9	6	—	—	15	3	88	23
96	94	Kasari	1,575	66	92	565	279	286	152	159	—	—	49	14	133	8
97	95	Hariyajoon	4,441	110	114	757	391	366	35	43	—	—	30	3	179	171
98	96	Banwaligurha	3,678	102	142	767	403	364	71	69	—	—	82	7	200	81
99	97	Khakharki	5,190	170	171	1,045	555	490	159	82	20	40	67	—	304	—
100	98	Gurha Salt	2,003	425	425	2,352	1,198	1,154	261	231	9	5	391	68	584	94
101	99	Jabdinagar	5,349	112	112	723	363	360	150	146	10	10	69	3	188	117
102	100	Rajas	2,356	96	96	643	334	309	40	66	—	—	—	—	196	18
103	101	Govindi	2,967	139	139	868	440	428	—	1	—	—	23	4	236	—
104	102	Nanan	1,626	33	33	219	123	96	22	17	—	—	4	—	65	43
105	103	Dabsi	1,007	19	19	124	58	66	16	18	—	—	2	—	32	19
106	104	Thikriya Kalan	1,918	60	60	444	224	220	29	25	—	—	43	2	129	88
107	105	Lohrana	2,371	86	86	567	294	273	25	24	2	6	54	1	166	12
108	106	Kooni	4,907	165	182	990	502	488	93	87	1	1	70	—	288	11
109	107	Chosla	4,589	154	214	1,426	736	690	87	95	40	36	124	9	404	15
110	108	Piprali	3,638	128	128	640	337	303	4	1	12	9	21	1	176	98
111	109	Loonwa	4,708	497	500	3,187	1,651	1,536	386	316	54	45	337	91	854	115
112	110	Sirsi	2,633	174	174	870	451	419	41	29	50	47	81	3	224	72
113	111	Moondgasoi	1,806	104	123	853	456	397	42	34	46	35	35	4	244	21
114	112	Nolsiya	2,067	59	61	488	249	239	44	50	48	38	48	11	135	10
115	113	Gharwani	1,248	44	56	403	203	200	11	15	3	3	46	3	120	2
116	114	Shimbhoopura	1,285	131	131	656	368	288	109	91	8	7	21	2	206	68
117	115	Baori	1,451	60	60	330	158	172	29	32	12	18	56	8	108	83
118	116	Matasukha	1,264	86	86	431	218	213	48	48	12	13	31	—	132	3
119	117	Deoli	5,860	380	380	1,899	982	917	183	152	47	42	101	37	468	15
120	118	Deola	1,439	77	95	675	386	289	47	42	35	27	48	3	237	95
121	119	Minda	7,318	133	156	4,022	2,059	1,963	387	362	41	53	466	88	1,042	18
122	120	Thikriya Khurd	1,969	108	158	1,026	523	503	56	56	32	27	111	17	237	—
TEHSIL : 6 - DEGANA			**470,985**	**22,560**	**22,638**	**133,529**	**69,021**	**64,508**	**11,723**	**11,015**	**5**	**7**	**13,261**	**2,305**	**37,288**	**12,920**
1	1	Dhadhariya Kalan	3,640	134	134	812	442	370	70	56	—	—	45	2	214	—
2	2	Nimbri Chandawata	11,347	294	294	1,971	1,018	953	216	228	—	—	207	16	573	217
3	3	Butati	9,383	354	354	2,211	1,119	1,092	189	165	—	—	230	23	575	222
4	4	Sindlas	1,140	96	96	595	304	291	13	15	—	—	65	6	175	70
5	5	Akeli	5,021	132	133	741	372	369	84	72	—	—	44	12	189	28

WORKERS																				NON-WORKERS		Sl. No.
I		II		III		IV		V(a)		V(b)		VI		VII		VIII		IX		X		
M	F	M	F	M	F	M	F	M	F	M	F	M	F	M	F	M	F	M	F	M	F	
17	18	19	20	21	22	23	24	25	26	27	28	29	30	31	32	33	34	35	36	37	38	0
113	5	7	4	12	3	5	1	3	—	2	—	—	—	—	—	—	—	7	1	118	261	86
163	—	1	—	1	1	1	—	14	—	1	—	28	13	8	—	8	—	3	—	198	360	87
69	—	*20*	—	*6*	—	—	—	*1*	—	—	—	*8*	—	*2*	—	*1*	—	*25*	—	*95*	*226*	*88*
Unpopulated																						89
86	5	4	2	3	—	—	—	—	—	—	—	—	—	3	—	2	—	3	—	103	198	90
123	4	42	1	—	—	—	—	5	—	1	—	—	—	—	—	—	—	3	—	166	353	91
127	25	51	56	21	2	1	—	19	1	—	—	—	—	5	—	27	—	38	2	245	441	92
246	5	19	—	2	—	4	—	38	14	7	—	—	—	15	1	2	—	28	5	498	882	93
39	15	3	—	—	—	—	—	—	—	—	—	—	—	—	—	2	—	—	—	56	88	94
86	23	—	—	—	—	—	—	—	—	—	—	—	—	—	—	—	—	2	—	87	126	95
95	4	19	4	7	—	—	—	1	—	3	—	—	—	2	—	1	—	5	—	146	278	96
173	171	—	—	—	—	—	—	—	—	—	—	1	—	—	—	—	—	5	—	212	195	97
199	81	—	—	—	—	—	—	—	—	—	—	—	—	1	—	—	—	—	—	203	283	98
224	—	49	—	3	—	10	—	7	—	2	—	—	—	1	—	—	—	8	—	251	490	99
247	42	52	4	12	—	133	32	15	7	7	—	17	—	14	—	24	—	63	9	614	1,060	100
171	117	—	—	—	—	—	—	5	—	—	—	—	—	1	—	6	—	5	—	175	243	101
148	3	4	2	35	10	—	—	1	—	—	—	—	—	—	—	—	—	8	3	138	291	102
229	—	—	—	—	—	—	—	—	—	1	—	4	—	—	—	—	—	2	—	204	428	103
64	43	—	—	—	—	—	—	—	—	—	—	—	—	—	—	—	—	1	—	58	53	104
30	19	1	—	—	—	—	—	—	—	1	—	—	—	—	—	—	—	—	—	26	47	105
119	88	6	—	—	—	—	—	—	—	—	—	—	—	—	—	—	—	4	—	95	132	106
133	—	7	12	12	—	—	—	5	—	—	—	—	—	—	—	—	—	9	—	128	261	107
250	3	4	—	26	8	6	—	1	—	—	—	—	—	—	—	1	—	—	—	214	477	108
342	—	8	1	25	10	4	2	11	—	3	—	—	—	—	—	3	—	8	2	332	675	109
163	94	6	4	—	—	—	—	—	—	3	—	—	—	—	—	—	—	4	—	161	205	110
529	102	91	4	28	3	—	—	116	—	18	—	6	3	28	1	2	—	36	2	797	1,421	111
202	71	10	—	3	1	—	—	8	—	—	—	—	—	—	—	—	—	1	—	227	347	112
204	19	30	2	—	—	—	—	5	—	—	—	—	—	1	—	—	—	4	—	212	376	113
114	4	12	5	2	—	—	—	—	—	3	—	3	—	—	1	—	—	1	—	114	229	114
90	2	25	—	—	—	—	—	5	—	—	—	—	—	—	—	—	—	—	—	83	198	115
170	68	4	—	3	—	—	—	11	—	—	—	—	—	—	—	14	—	4	—	162	220	116
100	76	—	1	3	4	—	—	2	1	—	1	—	—	—	—	1	—	2	—	50	89	117
122	3	8	—	—	—	—	—	2	—	—	—	—	—	—	—	—	—	—	—	86	210	118
327	4	54	9	5	—	—	—	37	—	5	—	—	—	4	—	3	—	33	2	514	902	119
203	71	13	12	15	9	—	—	3	3	—	—	—	—	1	—	—	—	2	—	149	194	120
696	—	125	17	1	—	—	—	116	1	4	—	19	—	16	—	9	—	56	—	1,017	1,945	121
210	—	16	—	—	—	—	—	3	—	—	—	—	—	—	—	2	—	6	—	286	503	122
29,017		**3,495**		**430**		**161**		**1,008**		**329**		**86**		**777**		**455**		**1,530**		**31,733**		
10,598		**1,927**		**94**		**64**		**117**		**11**		**1**		**8**		**2**		**98**			**51,588**	
178	—	34	—	—	—	—	—	—	—	—	—	—	—	—	—	—	—	2	—	228	370	1
508	204	25	12	—	—	—	—	—	—	—	—	—	—	1	—	—	—	39	1	445	736	2
399	133	86	89	9	—	—	—	2	—	10	—	—	—	14	—	2	—	53	—	544	870	3
173	70	—	—	—	—	—	—	—	—	—	—	—	—	—	—	—	—	2	—	129	221	4
178	20	—	8	—	—	—	—	—	—	—	—	—	—	—	—	3	—	8	—	183	341	5

TEHSIL : 6 - DEGANA

Sl. No.	Code No.	Name of the Village	Area (in acres)	Occupied Residential Houses	Households	TOTAL POPULATION			Scheduled Castes		Scheduled Tribes		Literate and Educated Persons		Total Workers (I-IX)	
						P	M	F	M	F	M	F	M	F	M	F
0	1	2	3	4	5	6	7	8	9	10	11	12	13	14	15	16
6	6	Bachhwari	4,187	124	124	790	385	405	75	99	—	—	70	11	228	69
7	7	Doodhras	1,378	53	53	302	148	154	18	21	—	—	20	5	87	3
8	8	Khinyas	1,360	52	52	334	168	166	37	33	—	—	21	4	96	11
9	9	Karasora	1,236	42	42	249	129	120	37	34	—	—	11	—	58	7
10	10	Jetpuriya	3,525				Unpopulated									
11	11	Poonas	1,897	99	99	529	264	265	18	23	—	—	58	12	141	54
12	12	Sanwaliyawas	689	39	39	236	128	108	—	—	—	—	34	7	67	14
13	13	Rajod	6,734	177	177	1,249	645	604	65	51	—	—	139	16	365	3
14	14	Igyasani	2,988	94	102	622	314	308	36	38	—	—	74	—	163	63
15	15	Bichpuri	950	39	39	229	129	100	19	15	—	—	41	—	76	57
16	16	Khariya Khurd	478	13	13	112	55	57	1	2	—	—	28	1	29	36
17	17	Khariya Kalan	2,595	90	90	599	298	301	59	57	—	—	32	2	167	30
18	18	Nenas	966	35	35	216	122	94	25	16	—	—	17	—	69	26
19	19	Dugor Achla	1,704	41	41	253	139	114	6	9	—	—	21	5	82	31
20	20	Bhadwasi	1,013	91	91	597	306	291	30	25	—	—	50	1	169	35
21	21	Achla-ka-Khet	197				Unpopulated									
22	22	Dugor Dasa	1,934	64	64	404	208	196	22	15	—	—	40	4	115	12
23	23	Dugor Chiknas	744	4	4	27	17	10	—	—	—	—	4	—	10	—
24	24	Khekha	1,342	82	82	455	250	205	26	31	—	—	51	5	127	15
25	25	Jaitpura (Bamana)	157	108	113	753	395	358	—	—	—	—	39	—	237	33
26	26	Dagri	2,255	89	89	652	340	312	39	59	—	—	54	1	233	91
27	27	Dagra	1,421	23	23	193	102	91	31	29	—	—	15	—	69	12
28	28	Sanjoo	5,382	379	379	2,340	1,197	1,143	244	234	—	—	302	65	673	349
29	29	Khivtana	5,917	287	299	1,445	722	723	133	141	—	—	119	4	418	274
30	30	Chua	5,548	219	219	1,376	729	647	184	153	—	—	106	5	430	218
31	31	Daboli Khari	953	32	32	212	106	106	2	—	—	—	8	1	65	52
32	32	Daboli Meethi	1,365	104	104	689	346	343	93	106	—	—	37	1	230	226
33	33	Bhawariyan	1,052	38	38	303	158	145	21	17	—	—	37	—	87	1
34	34	Rajapura	1,835	106	106	698	349	349	89	85	—	—	97	4	190	133
35	35	Jakhera	6,001	263	263	1,794	924	870	188	182	—	—	265	39	424	170
36	36	Kanwal	1,372	46	46	319	159	160	32	27	—	—	26	4	73	—
37	37	Gunsali	2,438	137	144	946	501	445	62	74	—	—	97	8	291	164
38	38	Kutiyasani	3,412	129	129	950	491	459	73	68	—	—	143	6	243	158
39	39	Majhee	4,276	263	263	1,669	867	802	348	347	—	—	246	31	469	11
40	40	Habchar	4,790	85	85	580	306	274	51	44	—	—	31	1	205	165
41	41	Chui	6,795	292	292	2,018	1,026	992	248	233	—	—	250	28	593	387
42	42	Bamana	1,198	98	98	653	351	302	68	58	—	—	24	—	199	126
43	43	Chosali	3,007	90	90	549	289	260	136	147	—	—	20	1	172	77
44	44	Chandni	1,521	74	74	457	233	224	72	78	—	—	55	5	125	50
45	45	Barna	6,891	181	183	1,186	631	555	92	77	—	—	106	6	356	175
46	46	Chardas	1,230	70	70	366	194	172	41	37	—	—	25	2	119	25
47	47	Bharli	2,387	85	85	507	260	247	51	35	—	—	21	—	150	64
48	48	Gaimaliyawas	920	32	32	207	122	85	29	24	—	—	27	1	75	45
49	49	Mogas	966	79	79	462	245	217	28	24	—	—	83	3	128	48
50	50	Khuri Khurd	1,734	63	63	338	186	152	14	8	—	—	16	—	102	2

WORKERS																		NON-WORKERS		
I		II		III		IV		V(a)		V(b)		VI		VII		VIII		IX		X		Sl. No.
M	F	M	F	M	F	M	F	M	F	M	F	M	F	M	F	M	F	M	F	M	F	
17	18	19	20	21	22	23	24	25	26	27	28	29	30	31	32	33	34	35	36	37	38	0
126	5	85	64	—	—	—	—	4	—	8	—	—	—	2	—	—	—	3	—	157	336	6
81	3	1	—	—	—	—	—	—	—	1	—	—	—	2	—	—	—	2	—	61	151	7
83	9	2	1	—	—	—	—	—	—	9	1	—	—	1	—	—	—	1	—	72	155	8
49	—	1	—	—	—	—	—	5	6	—	—	—	—	—	—	—	—	3	1	71	113	9
Unpopulated																						10
106	42	16	12	8	—	—	—	3	—	2	—	—	—	—	—	1	—	5	—	123	211	11
60	14	—	—	5	—	—	—	2	—	—	—	—	—	—	—	—	—	—	—	61	94	12
318	3	1	—	—	—	—	—	7	—	1	—	—	—	—	—	2	—	36	—	280	601	13
152	59	5	4	—	—	—	—	5	—	—	—	—	—	—	—	—	—	1	—	151	245	14
72	57	—	—	—	—	—	—	1	—	—	—	1	—	—	—	—	—	2	—	53	43	15
23	36	—	—	—	—	—	—	—	—	—	—	—	—	1	—	1	—	4	—	26	21	16
144	29	15	1	—	—	—	—	8	—	—	—	—	—	—	—	—	—	—	—	131	271	17
69	26	—	—	—	—	—	—	—	—	—	—	—	—	—	—	—	—	—	—	53	68	18
78	29	3	2	—	—	—	—	—	—	—	—	—	—	—	—	—	—	1	—	57	83	19
159	30	1	5	—	—	—	—	3	—	3	—	—	—	1	—	—	—	2	—	137	256	20
Unpopulated																						21
103	9	12	3	—	—	—	—	—	—	—	—	—	—	—	—	—	—	—	—	93	184	22
10	—	—	—	—	—	—	—	—	—	—	—	—	—	—	—	—	—	—	—	7	10	23
106	9	14	6	—	—	—	—	1	—	—	—	1	—	—	—	1	—	4	—	123	190	24
226	27	—	—	6	6	—	—	4	—	—	—	—	—	—	—	—	—	1	—	158	325	25
197	84	—	—	24	2	—	—	8	5	—	—	—	—	2	—	—	—	2	—	107	221	26
64	12	—	—	5	—	—	—	—	—	—	—	—	—	—	—	—	—	—	—	33	79	27
487	326	13	13	24	2	—	—	29	—	11	—	1	—	25	—	4	—	79	8	524	794	28
352	254	6	8	17	10	—	—	2	2	5	—	—	—	—	—	—	—	36	—	304	449	29
383	215	2	2	—	—	—	—	5	1	1	—	—	—	—	—	—	—	39	—	299	429	30
61	52	—	—	—	—	—	—	—	—	—	—	—	—	—	—	—	—	4	—	41	54	31
218	220	6	5	—	—	—	—	4	1	—	—	—	—	—	—	—	—	2	—	116	117	32
85	1	—	—	—	—	—	—	—	—	1	—	—	—	1	—	—	—	—	—	71	144	33
175	133	—	—	—	—	—	—	1	—	1	—	—	—	1	—	4	—	8	—	159	216	34
345	157	4	—	3	4	—	—	4	1	5	—	—	—	4	—	3	—	56	8	500	700	35
70	—	—	—	—	—	—	—	—	—	1	—	—	—	—	—	—	—	2	—	86	160	36
220	156	—	—	20	5	—	—	2	1	14	2	—	—	11	—	9	—	15	—	210	281	37
233	156	1	1	—	—	—	—	4	1	—	—	—	—	—	—	2	—	3	—	248	301	38
303	9	11	—	—	—	—	—	27	—	69	1	—	—	9	—	10	—	40	1	398	791	39
194	161	6	4	—	—	—	—	1	—	—	—	—	—	—	—	1	—	3	—	101	109	40
500	344	45	39	—	—	—	—	3	4	1	—	—	—	3	—	1	—	40	—	433	605	41
186	114	11	10	—	2	—	—	2	—	—	—	—	—	—	—	—	—	—	—	152	176	42
169	77	2	—	—	—	—	—	—	—	—	—	—	—	—	—	—	—	1	—	117	183	43
108	44	9	6	—	—	—	—	2	—	2	—	—	—	—	—	—	—	4	—	108	174	44
301	171	8	4	—	—	—	—	9	—	—	—	—	—	—	—	—	—	38	—	275	380	45
114	22	—	—	5	3	—	—	—	—	—	—	—	—	—	—	—	—	—	—	75	147	46
141	53	—	—	9	11	—	—	—	—	—	—	—	—	—	—	—	—	—	—	110	183	47
59	34	6	4	10	7	—	—	—	—	—	—	—	—	—	—	—	—	—	—	47	40	48
111	38	1	1	13	9	—	—	—	—	—	—	—	—	1	—	—	—	2	—	117	169	49
100	2	—	—	—	—	—	—	—	—	—	—	—	—	—	—	—	—	2	—	84	150	50

TEHSIL : 6 - DEGANA

Sl. No.	Code No.	Name of the Village	Area (in acres)	Occupied Residential Houses	Households	TOTAL POPULATION			Scheduled Castes		Scheduled Tribes		Literate and Educated Persons		Total Workers (I-IX)	
						P	M	F	M	F	M	F	M	F	M	F
0	1	2	3	4	5	6	7	8	9	10	11	12	13	14	15	16
51	51	Khuri Kalan	5,352	230	233	1,234	668	566	175	144	—	—	87	6	357	63
52	52	Choliyas	1,070	50	50	311	160	151	1	—	—	—	32	—	81	13
53	53	Polas	1,659	73	73	418	212	206	25	20	—	—	40	4	102	85
54	54	Bachhwas	1,762	46	46	248	125	123	18	22	—	—	24	2	73	52
55	55	Nimbola Khurd	582	25	25	153	80	73	10	10	—	—	4	—	44	26
56	56	Nimbola Kalan	2,553	103	103	615	320	295	111	91	—	—	49	1	154	128
57	57	Nimbola Purohitan	638	31	31	170	86	84	3	4	—	—	11	1	40	10
58	58	Churiyas	1,568	53	53	328	163	165	30	33	—	—	8	—	113	23
59	59	Alwas	1,557	45	45	278	139	139	16	16	—	—	6	—	93	34
60	60	Pandwala	3,106	98	98	562	298	264	41	33	—	—	29	5	186	—
61	61	Jodharas	771	29	29	177	93	84	4	9	—	—	3	—	75	—
62	62	Khatolai	1,255	35	35	204	102	102	23	21	—	—	10	—	50	2
63	63	Khindas	2,305	65	65	439	224	215	50	48	—	—	31	1	113	30
64	64	Sukhwasni	1,415	54	54	272	144	128	38	35	—	—	6	—	74	—
65	65	Jalsoo Nanak	3,664	188	188	1,167	592	575	—	—	—	—	86	9	341	317
66	66	Jalsoo Kalan with Chak	3,988	146	146	792	379	413	75	73	—	—	122	39	222	69
67	67	Jalsoo Khurd with Chak	1,614	180	180	874	444	430	36	31	—	—	42	6	316	261
68	68	Rewat	2,707	151	151	831	431	400	168	160	5	7	122	12	240	195
69	69	Gundisar	4,487	95	95	633	334	299	89	74	—	—	12	—	217	6
70	70	Noond	4,093	124	124	771	384	387	15	40	—	—	39	4	284	263
71	71	Mithariya	4,325	142	142	905	496	409	85	73	—	—	48	—	270	7
72	72	Chandaroon	4,311	469	469	2,715	1,345	1,370	164	172	—	—	441	141	604	124
73	73	Rawaliyawas	2,506	97	97	672	347	325	140	131	—	—	21	—	186	5
74	74	Goreri Karna	1,087	97	97	553	288	265	67	53	—	—	68	3	156	4
75	75	Goreri Chancha	1,144	513	513	2,924	1,657	1,267	345	272	—	—	743	171	781	20
76	76	Jagarwas	2,355	292	296	1,950	1,052	898	107	91	—	—	260	107	547	44
77	77	Langod	3,187	206	206	909	457	452	244	245	—	—	77	7	216	—
78	78	Tamroli	2,394	111	111	656	323	333	97	85	—	—	89	4	173	2
79	79	Dumani	2,386	88	88	513	245	268	43	39	—	—	75	13	103	—
80	80	Ramsari	1,607	129	129	975	488	487	29	29	—	—	108	6	254	3
81	81	Banwarla	4,449	156	156	1,185	614	571	65	47	—	—	133	8	311	3
82	82	Antroli Kalan	3,131	186	186	1,086	554	532	125	117	—	—	138	21	270	40
83	83	Antroli Khurd	1,481	71	71	417	217	200	37	44	—	—	51	6	149	129
84	84	Cheekanas	752	14	14	88	51	37	27	22	—	—	3	—	35	22
85	85	Sarsanda	2,292	116	116	721	359	362	72	68	—	—	53	4	151	8
86	86	Dungarawas	1,312	51	51	285	135	150	18	23	—	—	16	1	83	82
87	87	Deolamada	1,198	76	76	557	269	288	20	27	—	—	72	8	158	183
88	88	Udiyas	540	23	23	186	93	93	1	—	—	—	18	—	62	64
89	89	Ranas	643	34	34	208	114	94	13	9	—	—	31	—	60	41
90	90	Deola Kalan	830	9	9	58	25	33	—	—	—	—	2	—	15	13
91	91	Sirasana	3,811	185	185	1,224	595	629	110	97	—	—	163	18	310	255
92	92	Kheri Champa	1,276	99	99	523	266	257	35	28	—	—	59	4	120	14
93	93	Keriya Rawan	1,639	86	86	500	269	231	36	32	—	—	32	—	151	7
94	94	Puniyas	1,243	46	46	237	124	113	39	42	—	—	12	—	67	—
95	95	Modriya	1,246	48	48	316	163	153	28	23	—	—	21	—	81	—

WORKERS																				NON-WORKERS		Sl. No.
I		II		III		IV		V(a)		V(b)		VI		VII		VIII		IX		X		
M	F	M	F	M	F	M	F	M	F	M	F	M	F	M	F	M	F	M	F	M	F	
17	18	19	20	21	22	23	24	25	26	27	28	29	30	31	32	33	34	35	36	37	38	0
315	53	7	10	—	—	—	—	15	—	1	—	—	—	13	—	—	—	6	—	311	503	51
71	2	4	11	—	—	—	—	4	—	—	—	—	—	—	—	—	—	2	—	79	138	52
92	84	6	1	—	—	—	—	2	—	—	—	—	—	—	—	—	—	2	—	110	121	53
68	52	3	—	—	—	—	—	—	—	—	—	—	—	—	—	1	—	1	—	52	71	54
41	26	—	—	—	—	—	—	—	—	—	—	—	—	—	—	3	—	—	—	36	47	55
139	128	4	—	—	—	—	—	—	—	—	—	—	—	—	—	8	—	3	—	166	167	56
30	6	3	4	—	—	—	—	4	—	—	—	—	—	—	—	2	—	1	—	46	74	57
105	20	2	3	—	—	—	—	3	—	—	—	—	—	—	—	—	—	3	—	50	142	58
91	34	1	—	—	—	—	—	—	—	—	—	—	—	—	—	1	—	—	—	46	105	59
174	—	5	—	—	—	—	—	2	—	—	—	—	—	3	—	1	—	1	—	112	264	60
74	—	—	—	—	—	—	—	—	—	—	—	—	—	1	—	—	—	—	—	18	84	61
50	2	—	—	—	—	—	—	—	—	—	—	—	—	—	—	—	—	—	—	52	100	62
103	30	6	—	—	—	—	—	—	—	—	—	—	—	3	—	—	—	1	—	111	185	63
74	—	—	—	—	—	—	—	—	—	—	—	—	—	—	—	—	—	—	—	70	128	64
293	292	10	4	—	—	—	—	13	7	—	—	2	—	8	—	1	—	14	14	251	258	65
124	53	63	15	—	—	—	—	8	—	—	—	1	—	2	—	3	—	21	1	157	344	66
172	150	122	105	—	—	—	—	1	—	5	2	—	—	6	4	8	—	2	—	128	169	67
96	118	4	9	2	—	113	64	5	3	—	—	—	—	3	—	13	—	4	1	191	205	68
217	6	—	—	—	—	—	—	—	—	—	—	—	—	—	—	—	—	—	—	117	293	69
279	263	1	—	—	—	—	—	—	—	—	—	—	—	—	—	—	—	4	—	100	124	70
267	7	2	—	—	—	—	—	—	—	—	—	—	—	—	—	—	—	1	—	226	402	71
363	30	53	87	—	—	1	—	18	1	15	—	12	1	54	—	4	—	84	5	741	1,246	72
173	1	—	—	—	—	—	—	5	3	—	—	—	—	1	—	2	—	5	1	161	320	73
108	3	30	1	2	—	—	—	3	—	4	—	—	—	1	—	3	—	5	—	132	261	74
215	10	45	3	—	—	—	—	116	1	25	—	—	—	169	—	113	—	98	6	876	1,247	75
182	14	20	—	—	—	—	—	29	19	10	1	2	—	48	2	166	2	90	6	505	854	76
147	—	12	—	—	—	31	—	3	—	3	—	2	—	4	—	5	—	9	—	241	452	77
150	2	14	—	—	—	—	—	—	—	—	—	—	—	—	—	1	—	8	—	150	331	78
98	—	—	—	—	—	—	—	—	—	—	—	—	—	—	—	—	—	5	—	142	268	79
204	—	34	3	—	—	—	—	2	—	—	—	—	—	9	—	—	—	5	—	234	484	80
284	1	14	2	1	—	—	—	6	—	—	—	—	—	4	—	—	—	2	—	303	568	81
202	38	30	—	—	—	—	—	6	2	—	—	—	—	6	—	17	—	9	—	284	492	82
135	124	8	4	—	—	—	—	—	—	—	—	—	—	—	—	—	—	6	1	68	71	83
33	22	2	—	—	—	—	—	—	—	—	—	—	—	—	—	—	—	—	—	16	15	84
114	7	17	—	—	—	—	—	12	—	—	—	—	—	—	—	—	—	8	1	208	354	85
75	79	5	3	—	—	—	—	—	—	—	—	—	—	—	—	—	—	3	—	52	68	86
151	181	1	2	—	—	—	—	1	—	—	—	2	—	—	—	—	—	3	—	111	105	87
61	64	—	—	—	—	—	—	—	—	—	—	—	—	1	—	—	—	—	—	31	29	88
39	31	2	1	16	9	—	—	—	—	—	—	—	—	—	—	—	—	3	—	54	53	89
2	5	1	2	6	—	—	—	6	6	—	—	—	—	—	—	—	—	—	—	10	20	90
203	199	50	52	20	3	—	—	14	1	—	—	1	—	4	—	2	—	16	—	285	374	91
81	—	34	14	—	—	—	—	3	—	—	—	—	—	—	—	—	—	2	—	146	243	92
143	7	6	—	—	—	—	—	—	—	—	—	—	—	2	—	—	—	—	—	118	224	93
58	—	8	—	—	—	—	—	—	—	—	—	—	—	—	—	—	—	1	—	57	113	94
77	—	4	—	—	—	—	—	—	—	—	—	—	—	—	—	—	—	—	—	82	153	95

TEHSIL : 3 - DEGANA

Sl. No.	Code No.	Name of the Village	Area (in acres)	Occupied Residential Houses	Households	TOTAL POPULATION			Scheduled Castes		Scheduled Tribes		Literate and Educated Persons		Total Workers (I-IX)	
						P	M	F	M	F	M	F	M	F	M	F
0	1	2	3	4	5	6	7	8	9	10	11	12	13	14	15	16
96	96	Sundri	891	41	41	296	158	138	36	31	—	—	22	—	73	—
97	97	Chachiyas	1,239	30	30	203	114	89	16	8	—	—	24	—	55	—
98	98	Idwa	9,065	445	445	2,778	1,422	1,356	268	242	—	—	448	169	729	32
99	99	Tilanesh	2,700	132	132	855	410	445	11	16	—	—	108	19	202	7
100	100	Degana	6,642	373	375	2,120	1,078	1,042	239	232	—	—	298	35	584	186
101	101	Kitalsar	4,123	253	254	1,318	681	637	207	192	—	—	163	27	356	9
102	102	Kirad	1,485	99	102	540	275	265	16	17	—	—	65	11	140	—
103	103	Jawa Sisodiya	1,810	79	79	498	265	233	31	24	—	—	55	8	119	63
104	104	Charwas	1,510	55	55	345	175	170	67	49	—	—	29	1	86	—
105	105	Ghana	389	29	29	144	76	68	30	18	—	—	2	—	48	—
106	106	Pundlota	6,230	290	290	1,654	841	813	168	171	—	—	148	16	444	18
107	107	Gonarda	3,137	61	61	359	187	172	33	22	—	—	5	—	97	5
108	108	Achhojai	5,432	83	83	516	252	264	62	62	—	—	9	2	152	—
109	109	Paliyas	5,526	229	230	1,327	682	645	6	1	—	—	129	6	404	238
110	110	Nathawara	2,146	150	150	883	454	429	4	10	—	—	82	5	233	42
111	111	Nathawari	1,896	78	78	485	245	240	45	41	—	—	22	2	132	83
112	112	Bedas Kalan	1,215	57	57	301	153	148	16	15	—	—	31	—	76	72
113	113	Meora	5,762	328	328	1,795	912	883	117	100	—	—	175	30	470	360
114	114	Itawara Lodkhani	1,219	74	74	384	192	192	2	5	—	—	31	7	85	77
115	115	Itawara Bhoja	1,251	93	93	516	257	259	2	4	—	—	43	3	153	114
116	116	Itawara Surpura	1,472	81	81	501	251	250	37	45	—	—	41	2	140	96
117	117	Bikharniya Kalan	3,694	213	213	1,163	566	597	154	123	—	—	164	23	298	110
118	118	Bikharniya Khurd	1,192	134	134	778	397	381	31	41	—	—	41	2	213	2
119	119	Khanpura	318	27	27	155	76	79	32	35	—	—	9	—	34	2
120	120	Palri Kalan	6,181	356	356	2,166	1,086	1,080	110	100	—	—	158	41	533	176
121	121	Gothara	2,579	124	124	717	359	358	97	80	—	—	66	1	206	171
122	122	Mandal Dewa	1,431	40	40	253	135	118	18	15	—	—	19	4	65	33
123	123	Mandal Jodha	3,334	203	203	1,132	563	569	103	119	—	—	122	8	293	102
124	124	Gonardi	318	5	5	30	18	12	—	—	—	—	—	—	13	—
125	125	Nimbari Kalan	2,526	197	197	1,062	545	517	72	72	—	—	119	48	283	174
126	126	Lawadar	4,970	100	100	699	371	328	48	42	—	—	31	3	302	237
127	127	Mahrana	1,571	128	128	763	409	354	42	29	—	—	48	2	222	2
128	128	Rajlota	1,930	179	179	1,085	541	544	34	41	—	—	112	17	275	80
129	129	Luniyas	1,390	110	110	710	386	324	88	80	—	—	51	3	211	161
130	130	Bhawal Charna	1,148	26	27	175	92	83	10	8	—	—	12	—	48	6
131	131	Raliyawatan	1,626	128	128	652	347	305	61	53	—	—	63	8	188	73
132	132	Nimbri Kothariyan	2,814	167	167	935	463	472	67	59	—	—	81	17	271	95
133	133	Suriyas	1,991	65	65	447	231	216	46	38	—	—	15	—	99	73
134	134	Kalan-ka-Was	513	57	57	293	151	142	91	102	—	—	3	3	73	70
135	135	Pachranda	1,776	35	35	267	152	115	1	1	—	—	4	—	86	—
136	136	Gol	2,424	84	84	516	283	233	55	42	—	—	27	1	153	—
137	137	Patniya	750	8	8	47	28	19	3	2	—	—	2	—	15	—
138	138	Bherunda	10,745	617	617	2,986	1,566	1,420	250	226	—	—	271	55	777	13
139	139	Roisara	1,365	31	31	171	88	83	7	5	—	—	3	—	46	36
140	140	Dodiyana	5,856	317	318	1,840	918	922	81	79	—	—	157	35	511	360

WORKERS																				NON-WORKERS		Sl. No.
I		II		III		IV		V(a)		V(b)		VI		VII		VIII		IX		X		
M	F	M	F	M	F	M	F	M	F	M	F	M	F	M	F	M	F	M	F	M	F	
17	18	19	20	21	22	23	24	25	26	27	28	29	30	31	32	33	34	35	36	37	38	0
66	—	5	—	—	—	—	—	—	—	—	—	—	—	—	—	—	—	2	—	85	138	96
55	—	—	—	—	—	—	—	—	—	—	—	—	—	—	—	—	—	—	—	59	89	97
521	16	45	7	17	—	—	—	33	1	8	—	2	—	63	1	4	—	36	7	693	1,324	98
191	6	1	—	—	—	—	—	—	—	2	—	—	—	—	—	—	—	8	1	208	438	99
321	43	222	143	—	—	—	—	5	—	11	—	—	—	16	—	1	—	8	—	494	856	100
314	4	12	1	—	—	—	—	12	1	—	—	2	—	4	—	—	—	12	3	325	628	101
126	—	1	—	—	—	—	—	—	—	—	—	—	—	3	—	3	—	7	—	135	265	102
100	52	18	11	—	—	—	—	—	—	—	—	—	—	—	—	—	—	1	—	146	170	103
86	—	—	—	—	—	—	—	—	—	—	—	—	—	—	—	—	—	—	—	89	170	104
48	—	—	—	—	—	—	—	—	—	—	—	—	—	—	—	—	—	—	—	28	68	105
374	14	40	2	—	—	—	—	12	—	—	—	—	—	7	—	1	—	10	2	397	795	106
97	5	—	—	—	—	—	—	—	—	—	—	—	—	—	—	—	—	—	—	90	167	107
151	—	—	—	—	—	—	—	—	—	—	—	—	—	—	—	—	—	1	—	100	264	108
381	226	10	8	—	—	—	—	3	3	—	—	—	—	2	—	1	—	7	1	278	407	109
2	32	208	8	11	2	—	—	2	—	—	—	—	—	—	—	—	—	10	—	221	387	110
131	83	—	—	—	—	—	—	—	—	—	—	—	—	1	—	—	—	—	—	113	157	111
76	72	—	—	—	—	—	—	—	—	—	—	—	—	—	—	—	—	—	—	77	76	112
403	347	15	10	—	—	—	—	25	2	—	—	—	—	19	—	1	—	7	1	442	523	113
58	13	26	64	—	—	—	—	—	—	—	—	—	—	—	—	—	—	1	—	107	115	114
111	16	40	98	—	—	—	—	—	—	1	—	—	—	—	—	—	—	1	—	104	145	115
135	96	4	—	—	—	—	—	—	—	—	—	—	—	—	—	—	—	1	—	111	154	116
173	15	86	95	—	—	—	—	10	—	—	—	—	—	10	—	1	—	18	—	268	487	117
117	1	91	1	—	—	—	—	2	—	—	—	—	—	—	—	1	—	2	—	184	379	118
32	2	2	—	—	—	—	—	—	—	—	—	—	—	—	—	—	—	—	—	42	77	119
465	163	16	6	21	7	—	—	—	—	3	—	—	—	6	—	—	—	22	—	553	904	120
196	166	6	4	—	—	—	—	2	—	—	1	—	—	2	—	—	—	—	—	153	187	121
64	33	—	—	—	—	—	—	—	—	—	—	—	—	—	—	—	—	1	—	70	85	122
171	50	113	52	—	—	—	—	4	—	—	—	2	—	1	—	—	—	2	—	270	467	123
13	—	—	—	—	—	—	—	—	—	—	—	—	—	—	—	—	—	—	—	5	12	124
217	153	21	21	—	—	—	—	10	—	6	—	—	—	7	—	4	—	18	—	262	343	125
302	237	—	—	—	—	—	—	—	—	—	—	—	—	—	—	—	—	—	—	69	91	126
200	2	4	—	—	—	—	—	15	—	—	—	—	—	—	—	—	—	3	—	187	352	127
196	65	41	15	—	—	—	—	6	—	3	—	9	—	10	—	—	—	10	—	266	464	128
177	141	21	16	—	—	—	—	5	4	—	—	—	—	1	—	—	—	7	—	175	163	129
41	—	7	6	—	—	—	—	—	—	—	—	—	—	—	—	—	—	—	—	44	77	130
128	—	42	73	—	—	—	—	10	—	—	—	—	—	4	—	—	—	4	—	159	232	131
217	86	30	9	—	—	—	—	16	—	—	—	—	—	5	—	—	—	3	—	192	377	132
80	61	14	12	—	—	—	—	—	—	—	—	—	—	—	—	—	—	5	—	132	143	133
65	63	4	6	—	—	—	—	—	—	4	1	—	—	—	—	—	—	—	—	78	72	134
86	—	—	—	—	—	—	—	—	—	—	—	—	—	—	—	—	—	—	—	66	115	135
146	—	6	—	—	—	—	—	—	—	—	—	—	—	—	—	—	—	1	—	130	233	136
14	—	1	—	—	—	—	—	—	—	—	—	—	—	—	—	—	—	—	—	13	19	137
651	6	27	5	—	—	9	—	32	—	10	—	1	—	15	—	4	—	28	2	789	1,407	138
45	35	1	1	—	—	—	—	—	—	—	—	—	—	—	—	—	—	—	—	42	47	139
454	331	14	19	—	—	—	—	15	7	—	—	—	—	9	—	1	—	18	3	407	562	140

TEHSIL : 6 - DEGANA, 7 - PARBATSAR

Sl. No.	Code No.	Name of the Village	Area (in acres)	Occupied Residential Houses	Households	TOTAL POPULATION			Scheduled Castes		Scheduled Tribes		Literate and Educated Persons		Total Workers (I-IX)	
						P	M	F	M	F	M	F	M	F	M	F
0	1	2	3	4	5	6	7	8	9	10	11	12	13	14	15	16
141	141	Sathani	1,925	70	70	414	199	215	30	34	—	—	21	—	116	68
142	142	Sathana Kalan	1,408	51	51	305	153	152	20	15	—	—	16	2	75	16
143	143	Sathana Khurd	1,442	111	111	590	318	272	52	82	—	—	8	1	226	130
144	144	Mathaniya	1,087	22	22	199	113	86	30	25	—	—	14	—	76	49
145	145	Kodiya	1,356	14	14	74	45	29	—	—	—	—	—	—	23	8
146	146	Alniyawas	17,673	668	669	3,445	1,840	1,605	234	228	—	—	479	83	909	150
147	147	Peepaliya	2,055	70	70	477	238	239	41	42	—	—	37	2	139	67
148	148	Kalni	511					Unpopulated								
149	149	Ladpura	6,739	363	363	1,812	976	836	14	12	—	—	136	16	590	260
150	150	Basni Jaga	539	7	7	59	30	29	—	—	—	—	3	—	13	5
151	151	Kor	4,997	195	195	1,096	581	515	154	130	—	—	54	11	332	216
152	152	Basni Narsingh	2,793	140	140	668	364	304	95	81	—	—	50	7	217	2
153	153	Tehla	4,733	154	154	858	430	428	105	114	—	—	44	10	239	153
154	154	Shekhpura	999	49	49	320	180	140	29	24	—	—	17	2	107	55
155	155	Soodwar	3,978	154	154	770	425	345	42	34	—	—	79	6	238	106
156	156	Jaswantpura (Jonpura)	N.A.	69	69	389	200	189	36	32	—	—	14	1	102	35
157	157	Saipura	1,293	51	51	341	168	173	31	37	—	—	10	2	112	98
158	158	Nimbola Beeswa	2,668	172	172	987	523	464	71	64	—	—	79	8	268	69
159	159	Banwara	3,227	108	108	638	326	312	58	51	—	—	52	21	203	121
160	160	Modi Kalan	4,051	166	166	962	477	485	77	77	—	—	71	10	260	224
161	161	Thata	3,525	131	131	805	395	410	106	112	—	—	62	22	198	156
162	162	Harsor	10,623	654	654	3,786	1,960	1,826	232	233	—	—	452	348	1,005	180
163	163	Bofli	1,542	66	66	385	180	205	63	82	—	—	17	5	93	79
164	164	Oriyana	1,255	85	85	467	247	220	28	30	—	—	18	1	127	89
165	165	Moriyana	2,747	169	169	943	488	455	93	79	—	—	62	10	278	206
166	166	Rakiyasani	177	31	31	166	83	83	—	—	—	—	10	—	55	47
167	167	Saneriya	2,227	142	142	808	421	387	102	83	—	—	56	8	242	1
168	168	Kilyanpura	270	44	44	204	93	111	20	13	—	—	41	6	40	5
169	169	Ratatoonda	1,748	135	136	797	407	390	70	61	—	—	138	5	191	7
170	170	Dhanipura	1,934	144	144	894	454	440	99	75	—	—	73	5	213	5
171	171	Deogarh	2,127	132	132	521	294	227	71	56	—	—	4	—	168	24
172	172	Thanwala	8,391	729	754	4,402	2,353	2,049	310	316	—	—	504	133	1,209	107
173	173	Lakheena	1,216	42	42	265	145	120	—	—	—	—	3	1	85	41
174	174	Gurha	2,306	134	134	797	412	385	55	49	—	—	44	4	237	12
175	175	Bari Ghati	1,251	56	56	304	166	138	—	—	—	—	15	1	81	23
176	176	Kila	4,018	135	135	686	373	313	151	122	—	—	22	—	209	22
TEHSIL : 7 - PARBATSAR			**537,456**	**30,400**		**96,433**			**18,010**		**25**		**20,729**		**51,866**	
				29,353		**189,091**			**92,658**		**17,225**		**21**		**4,023**		**15,232**
1	1	Ucheriya Charna	584	12	12	94	49	45	4	—	—	—	7	—	35	—
2	2	Ranigaon	3,345	167	182	1,359	707	652	172	170	—	—	180	26	406	124
3	3	Chak Ranigaon	78	27	27	144	65	79	—	—	—	—	29	20	30	1
4	4	Mangalwa	1,047	26	29	184	92	92	17	18	—	—	5	—	47	—
5	5	Seeniya	1,411	73	73	520	255	265	26	31	—	—	38	—	113	1

WORKERS																				NON-WORKERS		Sl. No.
I		II		III		IV		V(a)		V(b)		VI		VII		VIII		IX		X		
M	F	M	F	M	F	M	F	M	F	M	F	M	F	M	F	M	F	M	F	M	F	
17	18	19	20	21	22	23	24	25	26	27	28	29	30	31	32	33	34	35	36	37	38	0
104	67	—	—	6	—	—	—	1	1	—	—	—	—	1	—	—	—	4	—	83	147	141
69	15	—	—	—	—	—	—	—	—	2	—	—	—	—	—	—	—	4	1	78	136	142
222	130	—	—	—	—	—	—	—	—	—	—	—	—	—	—	2	—	2	—	92	142	143
75	49	—	—	—	—	—	—	—	—	—	—	—	—	—	—	—	—	1	—	37	37	144
23	8	—	—	—	—	—	—	—	—	—	—	—	—	—	—	—	—	—	—	22	21	145
451	67	258	80	14	—	—	—	55	2	13	—	4	—	45	—	10	—	59	1	931	1,455	146
89	1	48	66	—	—	—	—	2	—	—	—	—	—	—	—	—	—	—	—	99	172	147
Unpopulated																						148
460	222	123	37	—	—	—	—	—	—	—	—	—	—	—	—	1	—	6	1	386	576	149
13	5	—	—	—	—	—	—	—	—	—	—	—	—	—	—	—	—	—	—	17	24	150
273	196	35	15	6	—	—	—	11	5	—	—	—	—	1	—	—	—	6	—	249	299	151
216	2	—	—	—	—	—	—	—	—	—	—	—	—	—	—	—	—	1	—	147	302	152
111	53	89	97	30	2	—	—	3	—	—	—	1	—	—	—	—	—	5	1	191	275	153
105	55	—	—	—	—	—	—	—	—	—	—	—	—	2	—	—	—	—	—	73	85	154
195	31	40	75	—	—	—	—	—	—	—	—	1	—	—	—	—	—	2	—	187	239	155
102	35	—	—	—	—	—	—	—	—	—	—	—	—	—	—	—	—	—	—	98	154	156
84	80	22	16	2	—	—	—	—	—	—	—	—	—	—	—	—	—	4	2	56	75	157
230	61	17	7	5	—	4	—	8	1	—	—	—	—	2	—	1	—	1	—	255	395	158
145	82	39	33	5	1	—	—	3	—	—	—	—	—	2	—	—	—	9	5	123	191	159
215	188	25	35	2	—	—	—	11	1	—	—	—	—	1	—	—	—	6	—	217	261	160
189	156	—	—	—	—	—	—	5	—	—	—	—	—	—	—	—	—	4	—	197	254	161
645	165	139	6	23	—	—	—	39	1	27	—	26	—	30	1	17	—	59	7	955	1,646	162
89	76	3	3	—	—	—	—	—	—	—	—	—	—	—	—	—	—	1	—	87	126	163
117	82	7	7	—	—	—	—	—	—	3	—	—	—	—	—	—	—	—	—	120	131	164
238	173	15	29	11	3	—	—	6	1	—	—	—	—	2	—	1	—	5	—	210	249	165
55	47	—	—	—	—	—	—	—	—	—	—	—	—	—	—	—	—	—	—	28	36	166
194	—	9	1	29	—	—	—	3	—	1	—	—	—	3	—	—	—	3	—	179	386	167
27	2	6	3	—	—	—	—	5	—	—	—	—	—	1	—	—	—	1	—	53	106	168
145	—	36	7	—	—	1	—	1	—	1	—	—	—	1	—	3	—	3	—	216	383	169
166	2	39	3	2	—	—	—	1	—	—	—	—	—	2	—	—	—	3	—	241	435	170
115	18	16	3	—	—	—	—	36	3	—	—	—	—	—	—	—	—	1	—	126	203	171
671	35	234	67	16	—	2	—	64	3	23	1	13	—	77	—	—	—	109	1	1,144	1,942	172
71	38	14	3	—	—	—	—	—	—	—	—	—	—	—	—	—	—	—	—	60	79	173
215	8	12	1	—	—	—	—	6	—	2	—	—	—	—	—	—	—	2	3	175	373	174
49	14	4	—	—	1	—	—	25	7	—	—	—	—	1	—	—	—	2	1	85	115	175
102	7	6	—	25	5	—	—	75	9	1	1	—	—	—	—	—	—	—	—	164	291	176
39,778		**3,395**		**1,684**		**429**		**2,002**		**526**		**135**		**1,059**		**345**		**2,513**		**44,567**		
11,901		**1,931**		**582**		**22**		**442**		**64**		**3**		**10**		**3**		**274**		**77,426**		
29	—	—	—	1	—	—	—	—	—	3	—	—	—	—	—	—	—	2	—	14	45	1
170	7	129	112	—	—	—	—	40	5	7	—	—	—	8	—	2	—	50	—	301	528	2
13	—	—	—	—	—	—	—	1	—	—	—	—	—	7	—	—	—	9	1	35	78	3
39	—	—	—	4	—	—	—	1	—	2	—	—	—	1	—	—	—	—	—	45	92	4
94	1	2	—	4	—	—	—	10	—	—	—	—	—	—	—	—	—	3	—	142	264	5

TEHSIL : 7 - PARBATSAR

Sl. No.	Code No.	Name of the Village	Area (in acres)	Occupied Residential Houses	Households	TOTAL POPULATION			Scheduled Castes		Scheduled Tribes		Literate and Educated Persons		Total Workers (I-IX)	
						P	M	F	M	F	M	F	M	F	M	F
0	1	2	3	4	5	6	7	8	9	10	11	12	13	14	15	16
6	6	Gothri	3,840	132	132	786	378	408	71	82	—	—	83	12	216	2
7	7	Nawad	3,100	149	149	1,077	553	524	107	105	—	—	151	15	297	2
8	8	Dhananwa	3,864	128	128	875	471	404	104	75	—	—	70	2	313	88
9	9	Raithaliya	2,349	152	152	829	402	427	33	36	—	—	92	25	223	148
10	10	Chandaliya	2,419	131	131	800	388	412	94	92	—	—	92	23	193	9
11	11	Chandi	3,197	133	133	831	427	404	73	64	—	—	58	4	249	62
12	12	Ladpur	2,239	92	92	629	326	303	84	69	—	—	66	8	177	88
13	13	Gelasar	3,526	253	269	1,294	655	639	102	89	—	—	159	42	337	27
14	14	Nandoli Chandawatan	2,193	101	101	662	323	339	72	98	—	—	66	2	201	129
15	15	Rampura	1,432	48	48	349	162	187	59	63	—	—	10	—	80	67
16	16	Bharnai	2,340	114	117	726	360	366	38	38	—	—	72	2	156	35
17	17	Kukdod	3,222	115	123	814	424	390	95	82	—	—	107	4	270	78
18	18	Ucheriya Khalsa	1,443	75	75	446	235	211	24	19	—	—	44	1	147	71
19	19	Soothli	3,151	122	122	804	416	388	63	56	—	—	116	9	213	51
20	20	Safer	2,792	146	146	828	433	395	55	44	—	—	99	32	235	66
21	21	Deola	1,566	75	75	450	205	245	79	79	—	—	83	3	130	96
22	22	Asarwa	2,875	174	174	925	459	466	59	64	—	—	167	53	220	95
23	23	Nagwara Khurd	1,049	50	54	262	135	127	30	21	—	—	53	27	58	—
24	24	Nagwara Kalan	1,332	40	41	283	147	136	21	25	—	—	41	8	38	—
25	25	Loroli	1,518	83	83	463	220	243	53	49	—	—	34	2	99	2
26	26	Manana	8,955	446	450	2,963	1,489	1,474	290	292	—	—	93	46	786	83
27	27	Jiwadiya	2,186	78	78	472	233	239	45	46	—	—	22	2	133	29
28	28	Indokha	5,168	230	248	1,437	753	684	62	66	—	—	115	7	449	8
29	29	Manani	2,474	93	93	531	273	258	102	91	—	—	27	1	150	25
30	30	Gorawa	2,192	103	103	664	342	322	116	122	—	—	42	2	210	17
31	31	Beenjari	2,475	60	60	375	195	180	22	25	—	—	39	5	104	—
32	32	Baladhna	844	53	53	314	164	150	37	34	—	—	30	1	86	—
33	33	Jaswantpura	2,596	103	104	633	325	308	75	81	—	—	66	10	160	75
34	34	Noondra	3,308	126	126	805	418	387	115	98	—	—	71	5	219	5
35	35	Jhalamaliya	2,600	103	110	697	343	354	78	80	—	—	52	2	209	3
36	36	Khardiya	3,166	185	187	1,150	590	560	152	118	—	—	107	10	344	335
37	37	Munda Kheri	908	39	39	279	127	152	20	28	—	—	29	3	74	75
38	38	Chhapara	2,426	89	89	548	290	258	25	24	—	—	2	—	187	141
39	39	Nosariya	1,252	47	47	411	200	211	27	32	—	—	38	—	141	125
40	40	Sarnawara	4,410	165	165	859	447	412	113	102	—	—	66	14	262	16
41	41	Bhaiya Kalan	5,862	214	214	1,345	717	628	125	98	—	—	107	8	448	138
42	42	Bhaiya Khurd	2,254	124	124	936	469	467	164	142	—	—	39	—	366	378
43	43	Damoi Kalan	2,133	78	78	477	224	253	42	56	—	—	50	11	136	2
44	44	Damoi Khurd	1,822	148	155	868	445	423	76	78	—	—	121	45	198	4
45	45	Dobri Khurd	804	26	26	156	86	70	24	23	—	—	4	—	48	—
46	46	Dobri Kalan	3,819	118	118	801	415	386	98	101	—	—	63	2	217	—
47	47	Dobri Sanwal Das	2,184	59	59	484	245	239	40	41	—	—	35	2	132	—
48	48	Dobri Mand	†			Unpopulated										
49	49	Kheri Leela	1,734	88	88	547	272	275	48	46	—	—	65	11	138	—
50	50	Sheo Rasi	980	53	53	396	202	194	20	10	—	—	27	6	107	10

† Included in village Dobri Sanwal Das at Code No. 47.

WORKERS																		NON-WORKERS		
I		II		III		IV		V(a)		V(b)		VI		VII		VIII		IX		X		Sl. No.
M	F	M	F	M	F	M	F	M	F	M	F	M	F	M	F	M	F	M	F	M	F	
17	18	19	20	21	22	23	24	25	26	27	28	29	30	31	32	33	34	35	36	37	38	0
198	1	8	—	—	—	—	—	8	1	—	—	—	—	1	—	—	—	1	—	162	406	6
199	1	35	1	—	—	1	—	1	—	3	—	—	—	2	—	1	—	55	—	256	522	7
246	2	16	6	—	—	—	—	50	80	—	—	—	—	—	—	—	—	1	—	158	316	8
187	133	7	8	—	—	—	—	—	—	12	7	—	—	1	—	1	—	15	—	179	279	9
163	5	13	4	—	—	—	—	1	—	—	—	—	—	1	—	—	—	15	—	195	403	10
211	45	7	—	17	15	—	—	1	—	—	1	—	—	—	—	—	—	13	1	178	342	11
143	76	6	2	—	3	—	—	25	6	—	1	—	—	—	—	1	—	2	—	149	215	12
265	18	54	9	—	—	—	—	2	—	5	—	—	—	—	—	—	—	11	—	318	612	13
160	91	2	1	28	27	—	—	5	4	1	2	—	—	—	—	—	—	5	4	122	210	14
79	67	—	—	—	—	—	—	—	—	—	—	—	—	—	—	—	—	1	—	82	120	15
137	31	7	4	—	—	—	—	4	—	—	—	—	—	—	—	—	—	8	—	204	331	16
202	43	3	—	46	32	—	—	10	—	—	—	1	—	—	—	1	—	7	3	154	312	17
110	54	10	10	20	7	—	—	—	—	2	—	—	—	—	—	—	—	5	—	88	140	18
188	45	2	1	10	5	1	—	6	—	—	—	—	—	—	—	—	—	6	—	203	337	19
192	63	21	1	—	—	—	—	13	2	2	—	—	—	—	—	—	—	7	—	198	329	20
100	79	27	17	—	—	—	—	1	—	—	—	—	—	—	—	—	—	2	—	75	149	21
184	91	9	3	—	—	—	—	2	—	5	1	3	—	1	—	—	—	16	—	239	371	22
49	—	—	—	—	—	—	—	—	—	—	—	—	—	—	—	—	—	9	—	77	127	23
33	—	—	—	—	—	—	—	—	—	1	—	—	—	—	—	1	—	3	—	109	136	24
99	2	—	—	—	—	—	—	—	—	—	—	—	—	—	—	—	—	—	—	121	241	25
621	63	88	20	1	—	—	—	11	—	3	—	2	—	8	—	1	—	51	—	703	1,391	26
112	9	5	1	3	1	—	—	—	—	—	—	—	—	—	—	—	—	13	18	100	210	27
364	6	36	—	1	—	—	—	2	1	5	—	—	—	1	—	1	—	39	1	304	676	28
85	3	52	22	—	—	—	—	5	—	—	—	—	—	—	—	1	—	7	—	123	233	29
188	17	—	—	—	—	—	—	19	—	—	—	—	—	—	—	—	—	3	—	132	305	30
99	—	—	—	—	—	—	—	—	—	—	—	—	—	—	—	2	—	3	—	91	180	31
83	—	—	—	—	—	—	—	1	—	—	—	—	—	—	—	—	—	2	—	78	150	32
148	75	1	—	2	—	—	—	1	—	—	—	—	—	1	—	—	—	7	—	165	233	33
204	4	1	—	—	—	—	—	3	1	1	—	—	—	1	—	—	—	9	—	199	382	34
184	3	—	—	—	—	—	—	15	—	—	—	—	—	—	—	—	—	10	—	134	351	35
302	333	1	2	—	—	—	—	—	—	1	—	1	—	—	—	—	—	39	—	246	225	36
74	75	—	—	—	—	—	—	—	—	—	—	—	—	—	—	—	—	—	—	53	77	37
181	139	—	—	—	—	—	—	—	—	5	2	—	—	—	—	—	—	1	—	103	117	38
137	125	—	—	—	—	—	—	—	—	—	—	3	—	—	—	—	—	1	—	59	86	39
204	14	12	—	28	1	—	—	1	—	3	—	—	—	1	—	3	—	10	1	185	396	40
341	111	7	3	32	21	—	—	28	—	—	—	—	—	4	—	—	—	36	3	269	490	41
355	368	—	—	—	—	—	—	—	—	—	—	—	—	—	—	—	—	11	10	103	89	42
136	2	—	—	—	—	—	—	—	—	—	—	—	—	—	—	—	—	—	—	88	251	43
159	1	2	—	—	—	—	—	3	1	2	—	—	—	1	—	1	—	30	2	247	419	44
48	—	—	—	—	—	—	—	—	—	—	—	—	—	—	—	—	—	—	—	38	70	45
209	—	1	—	—	—	—	—	—	—	2	—	—	—	2	—	—	—	3	—	198	386	46
132	—	—	—	—	—	—	—	—	—	—	—	—	—	—	—	—	—	—	—	113	239	47
										Unpopulated												48
112	—	7	—	8	—	—	—	5	—	—	—	—	—	—	—	1	—	5	—	134	275	49
103	10	—	—	—	—	—	—	2	—	—	—	—	—	—	—	—	—	2	—	95	184	50

TEHSIL : 7 - PARBATSAR

Sl. No.	Code No.	Name of the Village	Area (in acres)	Occupied Residential Houses	Households	TOTAL POPULATION			Scheduled Castes		Scheduled Tribes		Literate and Educated Persons		Total Workers (I-IX)	
						P	M	F	M	F	M	F	M	F	M	F
0	1	2	3	4	5	6	7	8	9	10	11	12	13	14	15	16
51	51	Ramsiya	3,373	200	200	1,235	646	589	225	193	—	—	179	20	347	136
52	52	Gerha Kalan	2,487	157	161	940	471	469	121	127	—	—	114	14	262	1
53	53	Gerha Khurd	588	13	13	48	26	22	2	5	—	—	6	2	15	—
54	54	Modi Charana	3,201	149	149	898	482	416	63	62	—	—	42	1	284	64
55	55	Dabriya	4,220	171	171	1,161	603	558	144	131	—	—	108	19	380	10
56	56	Huriya	2,940	109	109	821	414	407	111	103	—	—	46	—	228	—
57	57	Kalwa Chhotawas	2,553	118	118	669	318	351	62	74	—	—	52	27	177	177
58	58	Kajana	1,709	31	31	217	121	96	15	13	—	—	23	—	63	—
59	59	Kalwa	5,437	285	322	1,974	1,008	966	134	144	—	—	303	50	526	149
60	60	Bhichawa	4,129	264	264	1,706	896	810	226	219	—	—	227	29	392	40
61	61	Harnawa Toseena	1,908	102	102	622	327	295	102	87	—	—	48	3	176	131
62	62	Kacholiya	2,560	97	97	638	318	320	63	53	—	—	49	8	161	127
63	63	Deori	2,371	149	149	848	431	417	71	69	—	—	67	9	242	4
64	64	Dodwari	1,673	60	60	423	209	214	39	38	—	—	54	2	120	10
65	65	Budsoo	8,727	561	607	4,151	2,072	2,079	439	474	—	—	549	185	1,127	155
66	66	Barwala	2,635	221	221	1,298	626	672	154	143	—	—	237	73	320	99
67	67	Barwali	3,380	223	223	1,276	654	622	96	91	—	—	226	58	325	75
68	68	Joosri	6,820	356	356	2,322	1,159	1,163	242	262	—	—	299	1	616	117
69	69	Midkiya	1,864	149	149	897	445	452	70	89	—	—	159	11	250	236
70	70	Joosariya	2,324	120	141	989	493	496	83	88	—	—	307	19	262	26
71	71	Jakhli	4,083	294	319	1,953	1,018	935	191	146	—	—	300	72	488	174
72	72	Chawandiya	1,415	137	174	838	434	404	147	127	—	—	171	23	192	4
73	*72a*	*Makrana Rural*	*402*	*154*	*154*	*1,313*	*664*	*649*	*6*	*4*	—	—	*52*	*5*	*365*	*308*
74	73	Borawar	6,378	1,106	1,120	7,450	3,836	3,614	741	636	—	—	1,977	517	1,694	90
75	74	Sabalpur	4,969	211	211	1,608	828	780	150	127	—	—	152	15	415	211
76	75	Dhani Mamdoli	1,953	78	78	559	279	280	21	29	—	—	22	—	155	2
77	76	Mamdoli	2,442	188	188	1,209	617	592	115	120	—	—	412	6	293	13
78	77	Besroli	3,904	278	278	1,694	862	832	165	176	—	—	318	90	528	13
79	78	Sirsala	2,284	113	113	719	354	365	61	42	—	—	53	4	145	—
80	79	Manwa	694	41	41	257	127	130	23	38	—	—	7	2	67	—
81	80	Tatarpura	N.A.	174	174	416	202	214	28	33	—	—	47	2	76	40
82	81	Gigaliya	2,999	196	196	1,098	556	542	49	44	—	—	81	2	296	189
83	82	Modi Bheeka	2,068	81	86	483	258	225	43	42	—	—	41	4	140	—
84	83	Itawa Lakha	4,490	216	230	1,463	716	747	84	98	—	—	160	45	388	263
85	84	Chak Madas	1,350	9	9	79	43	36	6	3	—	—	15	—	21	—
86	85	Itawa Bamniya	837	283	284	1,364	734	630	58	50	—	—	350	105	369	15
87	86	Itawa Khichiyan	916	79	86	529	265	264	132	136	—	—	60	14	141	3
88	87	Dobriya	N.A.	86	91	540	282	258	72	70	—	—	56	6	148	6
89	88	Bhutawa	907	20	20	173	92	81	32	29	—	—	17	1	46	34
90	89	Palri Mehcha	760	16	16	116	59	57	1	1	—	—	24	—	34	26
91	90	Palri Raja	810	42	42	287	142	145	11	15	—	—	26	—	80	46
92	91	Midhyan	2,764	169	169	1,044	517	527	85	85	—	—	117	12	206	42
93	92	Bajoli	4,208	286	286	1,687	848	839	222	229	—	—	160	10	479	24
94	93	Alatwa	6,050	285	285	1,759	879	880	169	165	—	—	129	5	426	255
95	94	Kheri Seela	1,301	125	125	672	326	346	38	42	—	—	68	6	156	1

WORKERS																		NON-WORKERS		Sl. No.
I		II		III		IV		V(a)		V(b)		VI		VII		VIII		IX		X		
M	F	M	F	M	F	M	F	M	F	M	F	M	F	M	F	M	F	M	F	M	F	
17	18	19	20	21	22	23	24	25	26	27	28	29	30	31	32	33	34	35	36	37	38	0
280	133	5	1	—	—	—	—	14	2	—	—	2	—	10	—	—	—	36	—	299	453	51
243	1	1	—	—	—	—	—	8	—	1	—	1	—	2	—	—	—	6	—	209	468	52
14	—	—	—	—	—	—	—	—	—	—	—	—	—	—	—	—	—	1	—	11	22	53
206	44	73	20	—	—	—	—	1	—	—	—	—	—	—	—	—	—	4	—	198	352	54
340	9	1	—	—	—	—	—	2	—	—	—	—	—	—	—	—	—	37	1	223	548	55
225	—	1	—	—	—	—	—	—	—	—	—	—	—	—	—	—	—	2	—	186	407	56
131	118	13	21	28	28	—	—	1	6	—	—	1	—	—	—	—	—	3	4	141	174	57
60	—	3	—	—	—	—	—	—	—	—	—	—	—	—	—	—	—	—	—	58	96	58
437	139	20	6	1	—	3	—	9	1	—	—	—	—	2	—	1	—	53	3	482	817	59
269	37	43	1	2	—	—	—	7	—	4	—	13	—	2	—	—	—	52	2	504	770	60
171	130	1	—	—	1	—	—	—	—	—	—	—	—	—	—	—	—	4	—	151	164	61
2	—	153	127	—	—	—	—	—	—	2	—	—	—	—	—	—	—	4	—	157	193	62
199	1	24	1	2	1	—	—	16	1	—	—	—	—	—	—	—	—	1	—	189	413	63
101	2	2	—	3	3	—	—	5	3	3	—	—	—	—	—	—	—	6	2	89	204	64
707	45	77	4	12	3	5	1	85	54	26	24	11	—	56	—	8	—	140	24	945	1,924	65
211	32	12	9	19	26	1	—	17	10	1	2	3	1	6	—	1	—	49	19	306	573	66
265	47	34	22	1	—	—	—	14	3	1	1	—	—	—	—	1	—	9	2	329	547	67
376	26	1	—	97	86	7	1	6	3	34	—	2	—	23	—	12	—	58	1	543	1,046	68
218	215	28	21	—	—	—	—	—	—	—	—	—	—	—	—	—	—	4	—	195	216	69
181	10	3	3	18	12	7	—	2	—	14	—	3	—	2	—	2	—	30	1	231	470	70
382	167	57	7	—	—	—	—	12	—	1	—	—	—	4	—	5	—	27	—	530	761	71
77	—	55	3	1	—	5	—	—	—	5	—	—	—	—	—	1	—	48	1	242	400	72
357	*302*	*5*	*3*	—	—	—	—	—	*3*	—	—	—	—	—	—	—	—	*3*	—	*299*	*341*	*73*
617	26	62	6	20	1	222	11	146	10	103	—	31	2	202	1	74	—	217	33	2,142	3,524	74
402	209	10	2	—	—	—	—	—	—	—	—	—	—	1	—	—	—	2	—	413	569	75
101	2	44	—	—	—	—	—	2	—	—	—	—	—	1	—	3	—	4	—	124	278	76
258	12	—	—	—	—	—	—	16	—	—	—	—	—	2	—	1	—	16	1	324	579	77
380	6	14	3	—	—	2	—	20	2	3	—	1	—	31	—	50	1	27	1	334	819	78
134	—	—	—	—	—	—	—	5	—	—	—	—	—	1	—	—	—	5	—	209	365	79
66	—	—	—	—	—	—	—	—	—	—	—	—	—	—	—	—	—	1	—	60	130	80
62	24	11	15	—	—	—	—	1	—	1	—	—	—	—	—	—	—	1	1	126	174	81
254	72	28	117	—	—	—	—	2	—	1	—	—	—	6	—	2	—	3	—	260	353	82
119	—	3	—	3	—	—	—	3	—	—	—	—	—	2	—	3	—	7	—	118	225	83
340	248	11	10	10	5	—	—	6	—	2	—	—	—	5	—	4	—	10	—	328	484	84
21	—	—	—	—	—	—	—	—	—	—	—	—	—	—	—	—	—	—	—	22	36	85
102	3	44	1	—	—	—	—	30	—	11	—	4	—	79	2	13	—	86	9	365	615	86
114	1	4	2	—	—	—	—	15	—	—	—	2	—	—	—	1	—	5	—	124	261	87
134	6	—	—	—	—	—	—	8	—	—	—	—	—	—	—	1	—	5	—	134	252	88
42	32	—	—	3	2	—	—	—	—	—	—	—	—	—	—	—	—	1	—	46	47	89
24	21	1	—	3	5	—	—	3	—	—	—	—	—	1	—	1	—	1	—	25	31	90
61	35	—	—	16	11	—	—	—	—	—	—	—	—	—	—	—	—	3	—	62	99	91
141	—	—	—	34	42	—	—	11	—	6	—	—	—	—	—	7	—	7	—	311	485	92
308	2	11	3	92	18	—	—	34	—	3	—	—	—	12	—	3	—	16	1	369	815	93
289	203	26	11	73	40	—	—	12	—	3	—	—	—	7	—	—	—	16	1	453	625	94
145	—	2	1	—	—	—	—	1	—	1	—	1	—	1	—	1	—	4	—	170	345	95

TEHSIL : 7 - PARBATSAR

Sl. No.	Code No.	Name of the Village	Area (in acres)	Occupied Residential Houses	Households	TOTAL POPULATION			Scheduled Castes		Scheduled Tribes		Literate and Educated Persons		Total Workers (I-IX)	
						P	M	F	M	F	M	F	M	F	M	F
0	1	2	3	4	5	6	7	8	9	10	11	12	13	14	15	16
96	95	Barnel	2,562	201	201	1,121	598	523	91	71	—	—	100	33	209	43
97	96	Gudha Kheri	57	20	20	101	45	56	14	19	—	—	9	—	31	—
98	97	Gudha Chak I	538	4	4	24	15	9	—	—	—	—	3	—	12	—
99	98	Gudha Chak II	586	12	12	93	55	38	7	7	—	—	4	—	32	—
100	99	Kucheepla	2,556	138	138	940	463	477	93	98	—	—	51	1	255	45
101	100	Harnawa	8,186	449	459	2,872	1,442	1,430	156	182	—	—	341	69	705	483
102	101	Dhadholi	1,911	124	131	697	327	370	65	61	—	—	72	15	179	89
103	102	Nandoli Mertiya	2,196	140	167	1,085	523	562	64	84	—	—	92	5	306	305
104	103	Sirsoon	1,307	73	75	470	235	235	25	20	—	—	47	19	93	3
105	104	Ladoli	2,560	169	169	1,067	523	544	58	71	—	—	62	6	275	84
106	105	Biloo	3,964	217	234	1,693	835	858	223	210	—	—	181	5	477	510
107	106	Morer	2,856	181	211	1,310	655	655	252	229	—	—	257	137	318	94
108	107	Bidiyad	8,258	390	411	2,708	1,435	1,273	346	333	—	—	205	38	734	163
109	108	Kola Doongri	9,473	31	62	407	204	203	29	34	—	—	88	16	92	5
110	109	Gunawati	2,416	280	280	1,861	974	887	482	429	24	21	211	27	442	26
111	110	Gangwa	4,517	198	221	1,246	616	630	123	113	—	—	142	47	325	16
112	111	Dirdhani	1,869	62	75	373	210	163	75	61	—	—	24	1	121	16
113	112	Manglana	7,405	304	308	1,955	1,036	919	258	220	—	—	223	53	550	10
114	113	Dhonkaliya	1,865	94	94	603	316	287	57	55	—	—	55	—	165	2
115	114	Deoli Khurd	1,876	68	86	543	282	261	61	49	—	—	14	—	164	5
116	115	Charnas	870	54	64	359	179	180	29	28	—	—	32	1	109	6
117	116	Rooneeja	3,506	99	119	760	383	377	83	82	—	—	59	7	183	141
118	117	Shyampura	2,234	96	110	684	368	316	79	71	—	—	50	7	190	26
119	118	Khokhar	2,087	141	147	990	498	492	98	113	—	—	109	8	273	3
120	119	Adani	1,856	62	66	437	222	215	20	29	—	—	45	7	120	—
121	120	Khidarpura	3,522	95	101	598	307	291	61	53	—	—	79	7	150	21
122	121	Kinsariya	4,512	254	293	1,685	832	853	75	97	—	—	150	30	410	299
123	122	Hurdbani	3,822	155	156	1,026	529	497	71	60	—	—	43	4	315	256
124	123	Nimbari	2,072	121	121	868	444	424	86	65	—	—	65	3	220	99
125	124	Baroo	6,893	714	731	4,634	2,310	2,324	412	415	—	—	479	111	1,214	576
126	125	Bhadwa	6,346	348	351	2,438	1,248	1,190	237	229	—	—	175	20	731	31
127	126	Janjeela	4,495	246	258	1,908	988	920	73	82	—	—	161	39	547	292
128	127	Lalna Kalan	1,932	108	109	699	358	341	57	50	—	—	37	2	207	25
129	128	Lalna Khurd	1,410	110	111	695	354	341	33	34	—	—	48	6	158	4
130	129	Gular	6,624	391	406	2,591	1,304	1,287	287	294	—	—	167	19	708	211
131	130	Kurada	6,194	273	324	2,133	1,122	1,011	134	131	—	—	141	22	607	52
132	131	Ratnas	572	79	79	453	232	221	45	56	—	—	31	3	130	7
133	132	Beenthwaliya	2,900	149	152	1,023	522	501	75	71	—	—	65	7	323	85
134	133	Merasi	1,077	76	76	493	264	229	44	35	—	—	31	3	165	125
135	134	Antroli	1,648	133	135	815	431	384	51	38	—	—	31	3	252	191
136	135	Jawala	4,980	236	241	2,534	1,301	1,233	208	195	—	—	430	130	617	265
137	136	Teewli	279	16	16	138	79	59	—	—	—	—	8	1	49	1
138	137	Kheri Kheewsi	1,276	104	106	596	287	309	70	64	—	—	39	9	158	6
139	138	Bhakri Molas	3,296	376	383	2,352	1,202	1,150	171	163	—	—	398	109	588	37
140	139	Sheelbhakri	2,856	65	70	402	195	207	27	22	—	—	35	6	110	34

WORKERS																		NON-WORKERS		Sl. No.
I		II		III		IV		V(a)		V(b)		VI		VII		VIII		IX		X		
M	F	M	F	M	F	M	F	M	F	M	F	M	F	M	F	M	F	M	F	M	F	
17	18	19	20	21	22	23	24	25	26	27	28	29	30	31	32	33	34	35	36	37	38	0
150	26	26	16	5	—	—	—	4	1	1	—	1	—	12	—	2	—	8	—	389	480	96
31	—	—	—	—	—	—	—	—	—	—	—	—	—	—	—	—	—	—	—	14	56	97
12	—	—	—	—	—	—	—	—	—	—	—	—	—	—	—	—	—	—	—	3	9	98
30	—	1	—	—	—	—	—	—	—	1	—	—	—	—	—	—	—	—	—	23	38	99
224	45	9	—	16	—	—	—	4	—	—	—	—	—	2	—	—	—	—	—	208	432	100
565	388	92	94	1	—	—	—	10	—	—	—	—	—	8	—	2	—	27	1	737	947	101
140	82	4	1	3	—	—	—	4	—	—	—	—	—	12	—	1	—	15	6	148	281	102
288	296	2	4	—	—	—	—	4	—	—	—	—	—	—	—	—	—	12	5	217	257	103
76	3	9	—	1	—	—	—	—	—	—	—	—	—	—	—	—	—	7	—	142	232	104
162	9	79	75	5	—	—	—	15	—	—	—	—	—	3	—	2	—	9	—	248	460	105
447	497	8	5	—	—	2	—	2	—	5	—	—	—	1	—	—	—	12	8	358	348	106
213	46	74	48	—	—	—	—	1	—	—	—	—	—	9	—	2	—	19	—	337	561	107
661	162	5	—	—	—	8	—	15	—	9	—	2	—	6	—	15	—	13	1	701	1,110	108
—	—	20	—	—	—	70	5	—	—	—	—	—	—	—	—	1	—	1	—	112	198	109
196	3	43	1	15	—	64	2	5	2	2	—	1	—	2	—	2	—	112	18	532	861	110
202	5	34	1	40	6	4	—	4	—	7	—	3	—	10	—	4	—	17	4	291	614	111
107	16	—	—	5	—	—	—	—	—	—	—	—	—	—	—	—	—	9	—	89	147	112
479	3	6	3	—	—	—	—	28	2	3	—	—	—	8	—	14	1	12	1	486	909	113
163	2	2	—	—	—	—	—	—	—	—	—	—	—	—	—	—	—	—	—	151	285	114
163	5	—	—	—	—	—	—	—	—	1	—	—	—	—	—	—	—	—	—	118	256	115
102	5	3	1	—	—	—	—	—	—	2	—	—	—	—	—	—	—	2	—	70	174	116
165	121	12	19	—	—	—	—	—	—	1	—	—	—	—	—	—	—	5	1	200	236	117
160	18	7	5	3	—	—	—	13	3	—	—	—	—	1	—	—	—	6	—	178	290	118
206	3	3	—	6	—	2	—	34	—	5	—	1	—	5	—	1	—	10	—	225	489	119
118	—	—	—	—	—	—	—	—	—	—	—	—	—	1	—	—	—	1	—	102	215	120
113	18	8	2	3	—	—	—	2	1	3	—	—	—	4	—	10	—	7	—	157	270	121
373	289	6	8	2	—	—	—	6	—	2	—	—	—	—	—	2	—	19	2	422	554	122
306	251	—	—	—	—	—	—	—	—	—	—	—	—	—	—	—	—	9	5	214	241	123
205	93	12	6	—	—	—	—	—	—	—	—	—	—	—	—	—	—	3	—	224	325	124
796	484	64	12	26	9	2	—	124	42	31	5	4	—	89	1	12	—	66	23	1,096	1,748	125
648	31	21	—	1	—	—	—	43	—	—	—	—	—	12	—	—	—	6	—	517	1,159	126
476	290	8	2	2	—	—	—	14	—	1	—	—	—	21	—	—	—	25	—	441	628	127
170	19	—	—	23	3	—	—	2	—	4	—	—	—	—	—	2	—	6	3	151	316	128
140	2	11	2	—	—	—	—	—	—	1	—	—	—	—	—	1	—	5	—	196	337	129
643	201	20	5	—	—	—	—	13	3	4	—	6	—	8	—	1	—	13	2	596	1.076	130
481	35	36	6	49	8	—	—	13	2	5	—	—	—	13	—	2	1	8	—	515	959	131
98	4	3	—	24	3	—	—	4	—	—	—	—	—	—	—	—	—	1	—	102	214	132
209	49	24	12	73	23	—	—	4	—	7	1	—	—	1	—	—	—	5	—	199	416	133
159	120	4	3	—	—	—	—	2	2	—	—	—	—	—	—	—	—	—	—	99	104	134
230	182	3	2	—	—	—	—	18	7	—	—	—	—	—	—	—	—	1	—	179	193	135
317	11	112	250	10	4	—	—	86	—	3	—	—	—	33	—	5	—	51	—	684	968	136
42	1	—	—	7	—	—	—	—	—	—	—	—	—	—	—	—	—	—	—	30	58	137
131	3	14	2	2	—	—	—	3	—	—	—	—	—	1	—	1	—	6	1	129	303	138
295	4	22	26	85	—	—	—	55	2	25	—	3	—	52	—	3	—	48	5	614	1,113	139
62	12	4	4	13	1	—	—	31	17	—	—	—	—	—	—	—	—	—	—	85	173	140

TEHSIL : 7 - PARBATSAR

Sl. No.	Code No.	Name of the Village	Area (in acres)	Occupied Residential Houses	Households	TOTAL POPULATION			Scheduled Castes		Scheduled Tribes		Literate and Educated Persons		Total Workers (I-IX)	
						P	M	F	M	F	M	F	M	F	M	F
0	1	2	3	4	5	6	7	8	9	10	11	12	13	14	15	16
141	140	Narma	2,446	77	89	529	274	255	64	64	—	—	35	4	163	22
142	141	Chitai	1,898	136	156	480	244	236	37	30	—	—	31	1	131	14
143	142	Chitawa	2,299	163	170	900	438	462	75	76	—	—	63	15	233	—
144	143	Bagot	2,967	262	273	1,598	802	796	118	112	—	—	144	33	402	168
145	144	Dhoondiya	2,077	131	149	777	395	382	22	17	—	—	120	39	212	30
146	145	Kanwalad	2,308	118	118	724	378	346	42	42	—	—	46	13	207	147
147	146	Neniya	3,222	118	118	764	371	393	148	159	—	—	40	11	200	58
148	147	Bhaosiya	2,391	99	100	688	359	329	77	60	—	—	58	—	230	155
149	148	Mandan	2,239	48	48	348	184	164	67	68	—	—	22	5	89	58
150	149	Narwa	1,473	63	63	396	198	198	28	23	—	—	43	6	87	28
151	*149a*	*Parbatsar Rural*	*6,000*	*180*	*180*	*1,352*	*711*	*641*	*5*	*5*	—	—	*121*	*4*	*382*	*107*
152	150	Malwas Gusaiyan	3 002	118	118	846	426	420	111	105	—	—	56	3	216	92
153	151	Gingoli	2,221	67	67	386	197	189	31	29	—	—	20	4	111	33
154	152	Mehgaon	4171	111	121	709	351	358	88	82	—	—	17	1	191	121
155	153	Sanchor	2,152	95	118	674	350	324	110	118	—	—	5	—	212	30
156	154	Arat	2,038	83	84	423	204	219	30	32	—	—	51	15	99	36
157	155	Pipalad	5,408	315	319	1,607	835	772	133	127	—	—	143	15	401	78
158	156	Rohandi	6,188	128	128	1,433	755	678	100	103	—	—	153	48	420	63
159	157	Khanpur	3,317	159	182	1,074	550	524	128	97	—	—	97	32	311	13
160	158	Rabdiyad	2,641	199	201	1,154	605	549	100	75	—	—	123	34	356	55
161	159	Kitiya	777	47	73	383	210	173	28	29	—	—	6	1	145	35
162	160	Hatheli	829	24	28	189	98	91	24	24	—	—	5	1	59	19
163	161	Bareo	2,204	145	158	895	472	423	67	65	—	—	47	5	282	95
164	162	Bhawanigaon	1,753	78	78	409	211	198	46	44	—	—	17	—	117	1
165	163	Dhadhi Khera	239	9	9	39	20	19	—	—	—	—	—	—	12	5
166	164	Taparwara	3,470	168	174	994	494	500	50	43	—	—	90	7	303	216
167	165	Seetawat	2,455	157	158	860	436	424	50	53	—	—	59	10	264	125
168	166	Nimbola	1,900	79	79	495	255	240	45	51	—	—	30	3	126	1
169	167	Palri Kadwan	1,985	83	83	513	277	236	57	51	—	—	20	—	152	80
170	168	Moondota	1,635	107	107	536	276	260	46	47	—	—	43	5	160	82
171	169	Dholiya	1,669	46	48	276	155	121	22	17	—	—	19	4	94	61
172	170	Ajwa	1,432	73	73	418	237	181	17	20	—	—	3	—	197	121
173	171	Lakhiyas	1,769	32	32	280	141	139	20	20	—	—	38	2	96	67
174	172	Jhalra	2,882	129	129	658	354	304	61	58	—	—	1	—	208	87
175	173	Madhwa	756	14	14	110	50	60	7	7	—	—	3	1	39	1
176	174	Dhadhota	3,511	163	163	949	519	430	97	93	—	—	39	—	474	370
177	175	Bhutiyas	1,025	25	25	175	96	79	26	18	—	—	17	2	41	—
178	176	Cheewli	533	11	12	73	39	34	—	—	—	—	8	1	23	—
179	177	Kakeriyas	562	25	26	165	92	73	34	28	—	—	22	2	34	—
180	178	Malas	418	19	20	121	63	58	4	2	—	—	13	1	42	—
181	179	Bherwas	763	35	35	221	118	103	39	16	—	—	15	2	82	75
182	180	Beesas	1,020	55	55	331	159	172	16	22	—	—	48	24	100	83
183	181	Bajawas	1,893	286	286	1,760	895	865	199	188	—	—	222	77	627	243
184	182	Modi Khurd	2 072	188	189	1,131	572	559	79	70	—	—	130	10	372	78
185	183	Rojas	864	71	71	419	200	219	60	44	—	—	108	3	125	1

WORKERS																		NON-WORKERS		
I		II		III		IV		V(a)		V(b)		VI		VII		VIII		IX		X		Sl. No.
M	F	M	F	M	F	M	F	M	F	M	F	M	F	M	F	M	F	M	F	M	F	
17	18	19	20	21	22	23	24	25	26	27	28	29	30	31	32	33	34	35	36	37	38	0
135	21	2	—	21	—	—	—	2	1	3	—	—	—	—	—	—	—	—	—	111	233	141
103	5	12	7	10	—	—	—	2	—	1	—	—	—	1	—	2	—	—	2	113	222	142
202	—	1	—	3	—	—	—	17	—	—	—	1	—	4	—	1	—	4	—	205	462	143
307	121	18	37	12	3	—	—	23	7	1	—	—	—	21	—	7	—	13	—	400	628	144
176	2	8	23	—	—	—	—	5	5	—	—	—	—	—	—	5	—	18	—	183	352	145
200	144	4	3	—	—	—	—	—	—	—	—	—	—	—	—	1	—	2	—	171	199	146
179	56	4	—	—	—	—	—	4	—	—	—	—	—	5	—	1	—	7	2	171	335	147
154	106	16	10	22	23	—	—	33	16	—	—	—	—	—	—	—	—	5	—	129	174	148
88	58	—	—	—	—	—	—	—	—	—	—	—	—	—	—	1	—	—	—	95	106	149
82	28	2	—	—	—	—	—	—	—	1	—	—	—	—	—	2	—	—	—	111	170	150
321	*101*	*24*	*2*	—	—	*14*	*2*	—	—	*4*	—	—	—	*6*	*1*	—	—	*13*	*1*	*329*	*534*	*151*
161	84	37	2	4	—	—	—	10	6	1	—	—	—	—	—	—	—	3	—	210	328	152
70	33	2	—	29	—	2	—	1	—	2	—	—	—	—	—	1	—	4	—	86	156	153
163	106	12	9	—	—	—	—	11	6	—	—	1	—	—	—	—	—	4	—	160	237	154
193	27	8	—	—	—	—	—	9	3	—	—	—	—	—	—	—	—	2	—	138	294	155
65	21	22	14	5	—	—	—	—	—	—	—	—	—	—	—	1	—	6	1	105	183	156
331	60	21	11	9	—	—	—	12	7	11	—	1	—	6	—	3	—	7	—	434	694	157
351	62	1	1	—	—	—	—	18	—	6	—	—	—	28	—	—	—	16	—	335	615	158
214	3	57	10	8	—	—	—	19	—	1	—	2	—	4	—	—	—	6	—	239	511	159
230	34	73	19	13	—	—	—	26	2	—	—	1	—	5	—	—	—	8	—	249	494	160
122	34	1	—	16	1	—	—	—	—	—	—	—	—	—	—	—	—	6	—	65	138	161
46	17	3	—	—	—	—	—	1	—	—	—	—	—	—	—	—	—	9	2	39	72	162
263	93	—	—	—	—	—	—	11	2	—	—	—	—	2	—	—	—	6	—	190	328	163
88	1	2	—	8	—	—	—	6	—	1	—	—	—	—	—	—	—	12	—	94	197	164
12	5	—	—	—	—	—	—	—	—	—	—	—	—	—	—	—	—	—	—	8	14	165
239	183	12	8	40	21	1	—	9	3	—	—	—	—	—	—	—	—	2	1	191	284	166
251	124	2	1	—	—	—	—	1	—	1	—	—	—	1	—	2	—	6	—	172	299	167
117	—	4	—	1	—	—	—	1	—	—	—	—	—	1	—	—	—	2	1	129	239	168
115	71	10	8	18	—	—	—	6	1	—	—	1	—	—	—	—	—	2	—	125	156	169
84	21	63	56	3	3	—	—	5	1	1	—	—	—	3	—	1	—	—	1	116	178	170
69	46	8	8	16	7	—	—	1	—	—	—	—	—	—	—	—	—	—	—	61	60	171
197	121	—	—	—	—	—	—	—	—	—	—	—	—	—	—	—	—	—	—	40	60	172
96	60	—	7	—	—	—	—	—	—	—	—	—	—	—	—	—	—	—	—	45	72	173
205	86	—	—	—	—	—	—	1	—	—	1	—	—	—	—	—	—	2	—	146	217	174
38	1	—	—	—	—	—	—	—	—	—	—	—	—	—	—	—	—	1	—	11	59	175
472	370	—	—	—	—	—	—	—	—	—	—	—	—	—	—	—	—	2	—	45	60	176
31	—	3	—	6	—	—	—	—	—	—	—	—	—	—	—	—	—	1	—	55	79	177
19	—	—	—	4	—	—	—	—	—	—	—	—	—	—	—	—	—	—	—	16	34	178
34	—	—	—	—	—	—	—	—	—	—	—	—	—	—	—	—	—	—	—	58	73	179
27	—	4	—	—	—	—	—	—	—	—	—	—	—	—	—	—	—	11	—	21	58	180
80	75	—	—	—	—	—	—	—	—	—	—	—	—	2	—	—	—	—	—	36	28	181
98	83	—	—	—	—	—	—	—	—	1	—	—	—	—	—	—	—	1	—	59	89	182
434	132	52	40	27	23	—	—	73	44	2	2	—	—	20	—	1	—	18	2	268	622	183
276	48	25	17	24	12	—	—	29	1	1	—	—	—	10	—	2	—	5	—	200	484	184
66	—	37	—	16	—	—	—	3	—	—	—	—	—	—	—	—	—	3	1	75	218	185

TEHSIL : 7 - PARBATSAR, 8 - MERTA

Sl. No.	Code No.	Name of the Village	Area (in acres)	Occupied Residential Houses	Households	TOTAL POPULATION			Scheduled Castes		Scheduled Tribes		Literate and Educated Persons		Total Workers (I-IX)	
						P	M	F	M	F	M	F	M	F	M	F
0	1	2	3	4	5	6	7	8	9	10	11	12	13	14	15	16
186	184	Khokhariya	1,032	85	85	476	236	240	18	14	—	—	65	11	121	1
187	185	Netiyas	1,631	146	146	940	483	457	106	101	—	—	68	21	287	251
188	186	Rid	3,218	339	339	1,953	986	967	165	144	1	—	330	97	485	13
189	187	Kuliyana	1,354	99	99	636	335	301	53	44	—	—	59	8	151	3
190	188	Mindkiya	1,525	65	66	384	192	192	28	33	—	—	15	1	111	10
191	189	Punwaliya	708	45	46	276	142	134	18	22	—	—	12	2	86	50
192	190	Rughnathpura	7,589	99	100	680	367	313	42	42	—	—	56	8	192	94
193	191	Peeh	1,905	402	414	2,639	1,365	1,274	230	223	—	—	193	61	757	191
194	192	Bandahera	2,006	122	122	625	334	291	52	35	—	—	26	3	192	5
195	193	Kundri	3,880	154	154	1,006	540	466	78	66	—	—	67	3	333	5
196	194	Manpura	1,446	93	100	502	232	270	51	64	—	—	44	15	122	9
197	195	Peelwa	5,076	346	383	2,181	1,151	1,030	234	217	—	—	244	75	624	191
198	196	Kaletra	2,030	115	118	682	351	331	80	76	—	—	61	17	177	144
199	197	Bhadasiya	2,658	191	191	1,055	536	519	43	51	—	—	109	20	300	28
200	198	Baroon	2,111	91	91	515	241	274	51	48	—	—	79	14	122	15
201	199	Baser	1,774	102	111	663	337	326	24	22	—	—	60	11	184	84
202	200	Sidiyas	2,640	50	68	382	189	193	50	50	—	—	32	—	93	53
203	201	Bassi	2,553	241	241	1,262	666	596	183	159	—	—	204	61	354	62
204	202	Banwal	5,567	136	173	1,311	647	664	134	132	—	—	148	62	377	112
205	203	Mayapur	2,237	153	154	834	408	426	73	82	—	—	105	47	184	23
206	204	Charanwas	720	91	91	507	262	245	67	63	—	—	39	3	145	1
207	205	Khundiyas	1,871	50	50	296	151	145	6	5	—	—	37	5	83	2
208	206	Mandowari	1,012	95	95	519	260	259	48	20	—	—	54	8	132	12
TEHSIL : 8 - MERTA*			**548,419**	**24,401**	**24,716**	**139,784**	**72,320**	**67,464**	**13,001**	**12,404**	**9**	**8**	**14,705**	**1,780**	**38,459**	**9,796**
1	1	Harsolao with Chak Harsolao	24,530	800	804	4,808	2,456	2,352	346	353	7	6	518	74	1,312	325
2	2	Sheo	2,085	124	124	694	337	357	118	106	—	—	86	27	168	51
3	3	Rol Chandawata	6,248	185	186	1,165	623	542	68	72	—	—	111	4	345	197
4	4	Nokha	8,538	348	348	1,809	938	871	241	250	—	—	202	32	487	10
5	5	Dadhwara	3,473	113	113	638	365	273	96	54	—	—	55	9	224	93
6	6	Dadhwari	1,712	34	34	208	107	101	33	35	—	—	14	1	63	65
7	7	Siradhna	1,011	39	39	307	165	142	—	1	—	—	29	—	83	83
8	8	Gagura	2,837	91	91	536	275	261	26	78	—	—	22	1	155	136
9	9	Oladan	6,630	152	152	882	441	441	22	53	—	—	30	11	274	—
10	10	Deshwal	4,681	156	156	931	474	457	28	73	—	—	142	14	241	3
11	11	Dhawa	6,375	197	200	1,060	566	494	80	77	—	—	130	13	335	48
12	12	Basni Neta	784	49	49	333	173	160	23	19	—	—	16	—	84	1
13	13	Chhapri Kalan	2,213	71	71	390	205	185	41	38	—	—	53	12	97	—
14	14	Chhapri Khurd	2,771	165	165	921	466	455	100	87	—	—	67	—	238	90
15	15	Merta Road (Phalodi)	9,764	1,203	1,209	6,342	3,377	2,965	533	510	—	—	914	237	1,604	99
16	16	Bamanwas	468			Unpopulated										
17	17	Kupras	3,941	122	123	782	385	397	82	92	—	—	67	6	172	13
18	18	Riya Shyamdas	7,658	236	238	1,356	700	656	141	123	—	—	155	18	398	304
19	19	Magliyas	2,798	76	76	422	218	204	71	62	—	—	51	3	115	88
20	20	Bakliyas	2,440	63	67	338	178	160	52	71	—	—	7	—	91	74

* For Special Charge Railway Colony, Merta Road-see Appendix-I.

WORKERS																				NON-WORKERS		
I		II		III		IV		V(a)		V(b)		VI		VII		VIII		IX		X		Sl. No.
M	F	M	F	M	F	M	F	M	F	M	F	M	F	M	F	M	F	M	F	M	F	
17	18	19	20	21	22	23	24	25	26	27	28	29	30	31	32	33	34	35	36	37	38	0
92	—	13	1	9	—	—	—	3	—	2	—	—	—	—	—	1	—	1	—	115	239	186
265	242	6	4	1	—	—	—	5	—	1	—	—	—	—	1	—	—	9	4	196	206	187
258	4	63	—	18	1	—	—	53	2	9	—	2	—	47	3	7	—	28	3	501	954	188
107	1	23	2	—	—	—	—	16	—	—	—	3	—	—	—	—	—	2	—	184	298	189
102	10	—	—	—	—	—	—	6	—	—	—	—	—	2	—	—	—	1	—	81	182	190
61	27	9	14	10	8	—	—	6	1	—	—	—	—	—	—	—	—	—	—	56	84	191
156	67	4	11	—	—	2	—	5	2	17	14	—	—	1	—	2	—	5	—	175	219	192
455	7	176	181	4	—	—	—	75	—	5	—	—	—	22	—	—	—	20	3	608	1,083	193
174	3	6	2	—	—	—	—	8	—	—	—	1	—	—	—	1	—	2	—	142	286	194
308	1	11	4	7	—	—	—	3	—	—	—	—	—	2	—	—	—	2	—	207	461	195
68	1	26	7	21	1	—	—	2	—	—	—	—	—	—	—	2	—	3	—	110	261	196
350	99	53	44	65	4	—	—	77	38	12	—	7	—	15	1	1	—	44	5	527	839	197
155	132	6	7	—	—	—	—	8	5	5	—	—	—	—	—	—	—	3	—	174	187	198
258	23	23	4	—	—	—	—	12	—	—	—	—	—	3	—	—	—	4	1	236	491	199
110	3	6	11	—	—	—	—	—	1	—	—	—	—	1	—	—	—	5	—	119	259	200
133	68	11	14	26	—	—	—	5	2	—	—	—	—	5	—	—	—	4	—	153	242	201
82	50	—	—	6	—	—	—	2	1	—	—	—	—	—	—	—	—	3	2	96	140	202
197	27	40	27	47	3	—	—	1	—	21	—	6	—	19	—	—	—	23	5	312	534	203
191	54	76	37	73	19	1	—	15	2	—	—	—	—	4	—	1	—	16	—	270	552	204
140	18	19	5	—	—	3	—	6	—	1	—	—	—	6	—	2	—	7	—	224	403	205
130	1	6	—	—	—	—	—	1	—	1	—	3	—	—	—	—	—	4	—	117	244	206
81	2	1	—	—	—	—	—	—	—	—	—	—	—	—	—	—	—	1	—	68	143	207
110	11	2	1	19	—	—	—	—	—	—	—	—	—	—	—	—	—	1	—	128	247	208
27,985	**6,926**	**4,328**	**2,512**	**619**	**96**	**31**	**—**	**1,402**	**112**	**302**	**6**	**301**	**46**	**766**	**12**	**848**	**5**	**1,877**	**81**	**33,861**	**57,668**	
1,063	248	72	69	16	1	—	—	64	5	10	—	1	—	20	—	6	—	60	2	1,144	2,027	1
103	13	25	22	13	16	—	—	3	—	1	—	4	—	—	—	1	—	18	—	169	306	2
280	193	6	2	13	2	—	—	—	—	2	—	—	—	3	—	5	—	36	—	278	345	3
401	8	8	—	—	—	—	—	6	—	4	—	7	—	4	—	3	—	54	2	451	861	4
208	84	14	8	—	—	—	—	—	—	—	—	—	—	1	—	—	—	1	1	141	180	5
59	61	4	4	—	—	—	—	—	—	—	—	—	—	—	—	—	—	—	—	44	36	6
81	83	—	—	—	—	—	—	—	—	—	—	—	—	—	—	—	—	2	—	82	59	7
149	133	5	3	—	—	—	—	—	—	—	—	—	—	—	—	—	—	1	—	120	125	8
266	—	1	—	—	—	—	—	—	—	—	—	—	—	—	—	4	—	3	—	167	441	9
213	2	9	1	—	—	—	—	1	—	—	—	—	—	—	—	15	—	3	—	233	454	10
241	37	4	11	44	—	—	—	4	—	—	—	—	—	5	—	1	—	36	—	231	446	11
70	1	—	—	1	—	—	—	13	—	—	—	—	—	—	—	—	—	—	—	89	159	12
57	—	2	—	—	—	—	—	9	—	—	—	—	—	—	—	26	—	3	—	108	185	13
130	16	61	68	1	6	2	—	25	—	—	—	—	—	1	—	11	—	7	—	228	365	14
547	55	61	12	20	1	—	—	39	4	47	—	43	13	121	2	491	5	235	7	1,773	2,866	15
										Unpopulated												16
153	11	2	—	4	1	—	—	4	—	1	—	—	—	1	1	3	—	4	—	213	384	17
289	283	19	21	9	—	3	—	3	—	2	—	—	—	4	—	30	—	39	—	302	352	18
85	—	14	86	7	2	—	—	4	—	—	—	—	—	—	—	—	—	5	—	103	116	19
56	48	18	26	17	—	—	—	—	—	—		—	—	—	—	—	—	—	—	87	86	20

TEHSIL : 8 - MERTA

Sl. No.	Code No.	Name of the Village	Area (in acres)	Occupied Residential Houses	Households	TOTAL POPULATION			Scheduled Castes		Scheduled Tribes		Literate and Educated Persons		Total Workers (I-IX)	
						P	M	F	M	F	M	F	M	F	M	F
0	1	2	3	4	5	6	7	8	9	10	11	12	13	14	15	16
21	21	Bhilawas	2,217	5	5	32	15	17	—	1	—	—	—	—	9	8
22	22	Tookliya	5,984	72	72	467	240	227	36	40	—	—	63	—	117	89
23	23	Gathen‡	10,138	798	847	4,680	2,470	2,210	380	248	—	—	682	98	1,206	304
24	24	Talanpur	6,647	310	310	2,215	1,144	1,071	205	147	—	—	310	16	568	67
25	25	Dhanaya	11,701	121	122	653	316	337	69	77	—	—	42	—	148	—
26	26	Basni Naseeg Barseeg	1,560				Unpopulated									
27	27	Basni Siya Charan	1,275	17	17	83	43	40	10	5	—	—	8	—	19	—
28	28	Basni Seja	764	224	225	1,405	715	690	154	138	—	—	129	—	394	—
29	29	Sodas	1,058	20	20	148	78	70	20	21	—	—	—	—	44	—
30	30	Lamba Jat	9,446	334	334	2,081	1,095	986	212	191	—	—	170	2	596	—
31	31	Gangarda	2,928	58	60	365	192	173	34	48	—	—	45	—	99	110
32	32	Hasiyas	1,121	23	23	158	77	81	8	6	—	—	10	—	38	51
33	33	Gangardi	1,952	18	18	128	67	61	7	7	—	—	18	1	28	8
34	34	Lai	4,923	117	117	793	413	380	78	79	—	—	68	—	245	—
35	35	Pujiyas	1,282	13	13	108	54	54	6	7	—	—	3	—	38	—
36	36	Jaroda Charan	197				Unpopulated									
37	37	Joroda Kalan	5,934	127	127	751	374	377	18	15	—	—	37	2	165	20
38	38	Joroda Khurd	1,480	83	83	527	274	253	30	34	—	—	67	1	131	—
39	39	Joroda Gujran	1,434	80	83	566	290	276	22	23	—	—	33	1	157	—
40	40	Jesas Akheraj	1,556	52	53	274	135	139	58	56	—	—	20	1	74	49
41	41	Moonas	271	48	48	274	158	116	4	4	—	—	5	—	88	—
42	42	Merawas	137				Unpopulated									
43	43	Togas	410				Unpopulated									
44	44	Sirsala	4,823	131	131	786	415	371	62	61	—	—	24	—	272	172
45	45	Motoos	1,290	62	63	168	86	82	10	5	—	—	18	—	59	—
46	46	Maidand Khurd	382	34	34	206	98	108	29	24	—	—	24	—	37	—
47	47	Maidand Kalan	770	50	50	308	152	156	53	23	—	—	25	—	74	—
48	48	Datani	2,958	121	121	750	373	377	47	58	—	—	51	—	197	18
49	49	Basni Rewariya	312				Unpopulated									
50	50	Dabriyani Khurd	1,259	40	40	229	117	112	29	30	—	—	29	—	64	23
51	51	Dewas	172				Unpopulated									
52	52	Kheduli	5,940	168	168	981	507	474	74	68	—	—	113	7	252	4
53	53	Polas	565	5	5	36	18	18	4	5	—	—	4	1	9	—
54	54	Naya Khera	550	1	1	9	6	3	4	—	—	—	1	—	4	2
55	55	Pandoo Khan	1,205	16	16	93	45	48	3	8	—	—	25	6	33	3
56	56	Sarag Basni	1,035	27	27	202	101	101	12	20	—	—	28	1	53	4
57	57	Kamawasni	514	13	13	72	40	32	24	17	—	—	9	—	25	—
58	58	Bedawari Khurd	625				Unpopulated									
59	59	Bedawari Kalan	1,139	33	33	238	128	110	34	24	—	—	29	—	88	—
60	60	Kalru	4,652	187	187	1,127	568	559	91	137	—	—	61	—	301	—
61	61	Sogawas	3,650	150	153	863	437	426	125	105	—	—	74	1	258	281
62	62	Mokala	10,138	510	510	2,875	1,463	1,412	221	197	—	—	162	13	832	44
63	63	Sekhasni	512	60	61	376	193	183	47	45	—	—	31	—	105	69
64	64	Dhadhasani	1,366	69	71	458	244	214	54	57	—	—	68	2	123	88
65	65	Gathiya	6,709	164	164	1,056	527	529	208	193	—	—	110	18	269	121

WORKERS																				NON-WORKERS		Sl. No.
I		II		III		IV		V(a)		V(b)		VI		VII		VIII		IX		X		
M	F	M	F	M	F	M	F	M	F	M	F	M	F	M	F	M	F	M	F	M	F	
17	18	19	20	21	22	23	24	25	26	27	28	29	30	31	32	33	34	35	36	37	38	0
8	—	—	8	1	—	—	—	—	—	—	—	—	—	—	—	—	—	—	—	6	9	21
106	87	3	—	4	—	—	—	—	1	—	—	—	—	—	—	—	—	4	1	123	138	22
632	249	—	—	32	13	—	—	41	1	18	1	181	32	57	—	101	—	144	8	1,264	1,906	23
313	20	172	47	5	—	—	—	17	—	—	—	3	—	4	—	1	—	53	—	576	1,004	24
139	—	6	—	—	—	—	—	1	—	—	—	—	—	1	—	—	—	1	—	168	337	25
Unpopulated																						26
19	—	—	—	—	—	—	—	—	—	—	—	—	—	—	—	—	—	—	—	24	40	27
325	—	5	—	8	—	—	—	2	—	5	—	—	—	2	—	1	—	46	—	321	690	28
44	—	—	—	—	—	—	—	—	—	—	—	—	—	—	—	—	—	—	—	34	70	29
513	—	4	—	7	—	—	—	4	—	5	—	—	—	12	—	1	—	50	—	499	986	30
74	90	20	20	2	—	—	—	—	—	—	—	—	—	—	—	—	—	3	—	93	63	31
29	49	3	2	3	—	—	—	2	—	—	—	—	—	1	—	—	—	—	—	39	30	32
28	8	—	—	—	—	—	—	—	—	—	—	—	—	—	—	—	—	—	—	39	53	33
223	—	—	—	—	—	—	—	—	—	—	—	—	—	—	—	16	—	6	—	168	380	34
38	—	—	—	—	—	—	—	—	—	—	—	—	—	—	—	—	—	—	—	16	54	35
Unpopulated																						36
154	20	7	—	—	—	—	—	1	—	2	—	—	—	—	—	—	—	1	—	209	357	37
115	—	13	—	—	—	—	—	—	—	—	—	—	—	—	—	3	—	—	—	143	253	38
140	—	3	—	1	—	—	—	1	—	1	—	—	—	3	—	2	—	6	—	133	276	39
55	39	16	10	—	—	—	—	—	—	—	—	—	—	—	—	—	—	3	—	61	90	40
85	—	2	—	—	—	—	—	—	—	—	—	—	—	—	—	—	—	1	—	70	116	41
Unpopulated																						42
Unpopulated																						43
168	113	30	36	69	18	—	—	2	5	—	—	—	—	—	—	—	—	3	—	143	199	44
59	—	—	—	—	—	—	—	—	—	—	—	—	—	—	—	—	—	—	—	27	82	45
32	—	—	—	—	—	—	—	—	—	—	—	—	—	—	—	—	—	5	—	61	108	46
53	—	19	—	—	—	—	—	—	—	—	—	—	—	—	—	—	—	2	—	78	156	47
192	18	—	—	—	—	—	—	—	—	1	—	—	—	—	—	2	—	2	—	176	359	48
Unpopulated																						49
58	22	6	1	—	—	—	—	—	—	—	—	—	—	—	—	—	—	—	—	53	89	50
Unpopulated																						51
219	—	26	3	—	—	—	—	—	—	1	1	—	—	2	—	4	—	—	—	255	470	52
8	—	—	—	—	—	—	—	—	—	—	—	—	—	—	—	—	—	1	—	9	18	53
3	2	1	—	—	—	—	—	—	—	—	—	—	—	—	—	—	—	—	—	2	1	54
31	3	2	—	—	—	—	—	—	—	—	—	—	—	—	—	—	—	—	—	12	45	55
52	4	—	—	—	—	—	—	—	—	—	—	—	—	—	—	—	—	1	—	48	97	56
25	—	—	—	—	—	—	—	—	—	—	—	—	—	—	—	—	—	—	—	15	32	57
Unpopulated																						58
87	—	1	—	—	—	—	—	—	—	—	—	—	—	—	—	—	—	—	—	40	110	59
294	—	1	—	—	—	—	—	—	—	—	—	—	—	—	—	—	—	6	—	267	559	60
194	234	34	45	8	—	—	—	7	2	—	—	—	—	2	—	12	—	1	—	179	145	61
701	30	42	13	2	—	—	—	45	—	3	—	6	—	11	—	3	—	19	1	631	1,368	62
80	54	13	15	1	—	—	—	8	—	—	—	1	—	—	—	1	—	1	—	88	114	63
115	83	2	5	—	—	—	—	—	—	1	—	1	—	—	—	2	—	2	—	121	126	64
184	54	64	66	6	—	2	—	1	1	—	—	2	—	2	—	1	—	7	—	258	408	65

TEHSIL : 8 - MERTA

Sl. No.	Code No.	Name of the Village	Area (in acres)	Occupied Residential Houses	Households	TOTAL POPULATION			Scheduled Castes		Scheduled Tribes		Literate and Educated Persons		Total Workers (I-IX)	
						P	M	F	M	F	M	F	M	F	M	F
0	1	2	3	4	5	6	7	8	9	10	11	12	13	14	15	16
66	66	Gagrana	7,903	350	350	2,579	1,353	1,226	353	320	—	—	350	93	664	15
67	67	Poondloo	10,423	383	383	2,451	1,266	1,185	252	271	—	—	101	5	714	21
68	68	Beetan	6,272	237	237	1,421	747	674	170	142	—	—	116	7	392	7
69	69	Kurdaya	9,329	388	389	2,297	1,187	1,110	267	266	—	—	252	15	726	600
70	70	Peethas	1,011	21	21	120	66	54	5	3	—	—	16	3	40	27
71	71	Ramliyas	2,033	21	21	142	77	65	17	11	—	—	9	—	49	44
72	72	Looniyas	2,621	116	116	626	332	294	17	43	—	—	85	5	214	194
73	73	Bayad	5,090	170	170	949	472	477	75	84	—	—	84	6	267	106
74	74	Idawar	9,894	396	396	2,227	1,142	1,085	250	185	—	—	166	24	643	387
75	75	Hirankhuri	1,494	29	29	192	102	90	36	40	—	—	18	—	58	—
76	76	Uchiyarda Khurd	987	50	50	321	164	157	—	1	—	—	54	1	79	—
77	77	Uchiyarda Kalan	676	18	18	92	51	41	28	22	—	—	—	—	28	—
78	78	Satlas	3,834	160	161	979	518	461	62	49	—	—	84	—	232	5
79	79	Prithvipura	718	17	17	95	43	52	1	2	—	—	11	—	29	—
80	80	Basni Ramcharan	303	12	12	62	32	30	1	—	—	—	—	—	21	—
81	81	Bhooriyasani	2,804	122	122	780	382	398	50	68	—	—	76	—	199	—
82	82	Basni Vyasa	338				Unpopulated									
83	83	Chokasni	280				Unpopulated									
84	84	Katiyasani	3,769	203	205	1,194	620	574	98	102	—	—	43	1	300	6
85	85	Bhanas	785	12	12	69	32	37	9	14	—	—	12	4	13	1
86	86	Siyas	958	45	56	340	175	165	113	95	—	—	12	—	110	26
87	87	Choondiyan	3,049	113	113	606	326	280	89	70	—	—	47	4	161	12
88	88	Hindas Khurd	492				Unpopulated									
89	89	Benas	180				Unpopulated									
90	90	Shyampura	573	28	28	185	106	79	11	5	—	—	9	1	53	—
91	91	Pachroliya Khurd	911	80	80	540	272	268	63	43	—	—	64	6	135	—
92	92	Pachroliya Kalan	1,483				Unpopulated									
93	93	Dagawas	12,093	526	546	3,225	1,674	1,551	302	258	—	—	465	73	910	559
94	94	Nateriya	4,610	132	154	964	485	479	94	40	—	—	124	20	272	242
95	95	Karakwal	674	60	60	405	206	199	9	8	—	—	52	—	98	41
96	96	Basni Sumer Magliya	470	33	33	208	122	86	6	9	—	—	35	8	50	6
97	97	Faraspura	1,356	55	55	368	184	184	37	34	—	—	28	2	104	126
98	98	Morri Goda	467	19	19	116	60	56	—	—	—	—	7	—	33	7
99	99	Megadand	969	43	43	324	162	162	20	13	—	—	24	1	97	113
100	100	Shubhdand	955	27	27	229	118	111	71	72	—	—	18	—	72	64
101	101	Dabriyani Kalan	3,595	92	93	551	268	283	73	90	—	—	70	3	141	2
102	102	Jaoli	3,485	105	107	636	323	313	71	52	—	—	39	2	159	12
103	103	Ren	16,745	876	879	5,123	2,618	2,505	572	564	—	—	742	143	1,239	19
104	104	Dotolai	1,848	88	91	544	286	258	61	48	—	—	86	14	153	50
105	105	Morra	4,515	208	216	1,227	615	612	193	213	—	—	162	19	312	7
106	106	Dhadhalas Uda	904	74	74	385	181	204	32	38	—	—	79	—	95	84
107	107	Dhadhalas Jalap	464	15	15	98	51	47	2	7	—	—	22	6	26	5
108	108	Dholerao Kalan	2,383	101	101	621	299	322	30	26	—	—	68	5	152	1
109	109	Raliyawata with Chak	1,508	49	49	223	117	106	16	10	—	—	1	—	57	—
110	110	Dholerao Khurd	533	65	65	393	194	199	9	18	—	—	44	1	95	—

WORKERS																		NON-WORKERS		Sl. No.
I		II		III		IV		V(a)		V(b)		VI		VII		VIII		IX		X		
M	F	M	F	M	F	M	F	M	F	M	F	M	F	M	F	M	F	M	F	M	F	
17	18	19	20	21	22	23	24	25	26	27	28	29	30	31	32	33	34	35	36	37	38	0
470	—	20	5	12	—	—	—	26	9	17	—	1	—	22	—	2	—	94	1	689	1,211	66
658	13	19	7	6	1	—	—	8	—	—	—	—	—	11	—	2	—	10	—	552	1,164	67
356	7	—	—	1	—	—	—	25	—	—	—	—	—	1	—	—	—	9	—	355	667	68
543	482	113	110	—	—	—	—	12	6	13	—	—	—	5	—	—	—	40	2	461	510	69
39	26	1	1	—	—	—	—	—	—	—	—	—	—	—	—	—	—	—	—	26	27	70
48	42	—	—	1	1	—	—	—	1	—	—	—	—	—	—	—	—	—	—	28	21	71
190	182	13	10	5	1	—	—	—	—	1	1	—	—	2	—	1	—	2	—	118	100	72
235	97	27	9	—	—	—	—	5	—	—	—	—	—	—	—	—	—	—	—	205	371	73
476	283	106	80	7	3	—	—	23	15	12	—	1	—	8	—	—	—	10	6	499	698	74
56	—	2	—	—	—	—	—	—	—	—	—	—	—	—	—	—	—	—	—	44	90	75
78	—	—	—	1	—	—	—	—	—	—	—	—	—	—	—	—	—	—	—	85	157	76
25	—	1	—	—	—	—	—	—	—	—	—	—	—	—	—	—	—	2	—	23	41	77
211	5	—	—	—	—	—	—	18	—	—	—	—	—	—	—	—	—	3	—	286	456	78
28	—	—	—	—	—	—	—	1	—	—	—	—	—	—	—	—	—	—	—	14	52	79
21	—	—	—	—	—	—	—	—	—	—	—	—	—	—	—	—	—	—	—	11	30	80
181	—	2	—	—	—	—	—	15	—	—	—	—	—	—	—	—	—	1	—	183	398	81
										Unpopulated												82
										Unpopulated												83
262	6	22	—	—	—	—	—	8	—	—	—	—	—	3	—	—	—	5	—	320	568	84
13	1	—	—	—	—	—	—	—	—	—	—	—	—	—	—	—	—	—	—	19	36	85
110	26	—	—	—	—	—	—	—	—	—	—	—	—	—	—	—	—	—	—	65	139	86
154	12	—	—	1	—	—	—	2	—	—	—	—	—	—	—	—	—	4	—	165	268	87
										Unpopulated												88
										Unpopulated												89
47	—	2	—	—	—	—	—	4	—	—	—	—	—	—	—	—	—	—	—	53	79	90
114	—	—	—	—	—	—	—	15	—	—	—	—	—	2	—	1	—	3	—	137	268	91
										Unpopulated												92
702	475	—	84	5	—	2	—	66	—	12	—	—	—	28	—	6	—	89	—	764	992	93
248	231	13	10	—	—	—	—	6	1	—	—	—	—	1	—	3	—	1	—	213	237	94
71	9	27	32	—	—	—	—	—	—	—	—	—	—	—	—	—	—	—	—	108	158	95
36	1	13	5	—	—	—	—	—	—	—	—	—	—	—	—	—	—	1	—	72	80	96
92	126	8	—	—	—	—	—	—	—	—	—	—	—	—	—	2	—	2	—	80	58	97
30	7	3	—	—	—	—	—	—	—	—	—	—	—	—	—	—	—	—	—	27	49	98
82	96	8	13	—	—	—	—	4	4	—	—	—	—	—	—	—	—	3	—	65	49	99
70	64	2	—	—	—	—	—	—	—	—	—	—	—	—	—	—	—	—	—	46	47	100
121	1	11	1	—	—	—	—	2	—	—	—	—	—	—	—	2	—	5	—	127	281	101
134	2	22	10	—	—	—	—	2	—	—	—	—	—	—	—	—	—	1	—	164	301	102
777	3	106	14	1	—	—	—	116	2	7	—	3	—	102	—	35	—	92	—	1,379	2,486	103
96	50	24	—	21	—	—	—	—	—	—	—	8	—	—	—	—	—	4	—	133	208	104
190	—	29	7	13	—	—	—	60	—	2	—	—	—	4	—	—	—	14	—	303	605	105
80	71	9	13	—	—	—	—	3	—	—	—	—	—	—	—	—	—	3	—	86	120	106
26	5	—	—	—	—	—	—	—	—	—	—	—	—	—	—	—	—	—	—	25	42	107
12	1	131	—	8	—	—	—	—	—	—	—	—	—	1	—	—	—	—	—	147	321	108
54	—	3	—	—	—	—	—	—	—	—	—	—	—	—	—	—	—	—	—	60	106	109
72	—	12	—	—	—	—	—	5	—	—	—	—	—	—	—	—	—	6	—	99	199	110

TEHSIL : 8 - MERTA

Sl. No.	Code No.	Name of the Village	Area (in acres)	Occupied Residential Houses	Households	TOTAL POPULATION			Scheduled Castes		Scheduled Tribes		Literate and Educated Persons		Total Workers (I-IX)	
						P	M	F	M	F	M	F	M	F	M	F
0	1	2	3	4	5	6	7	8	9	10	11	12	13	14	15	16
111	111	Gawardi	2,270	82	82	496	261	235	24	24	—	—	40	2	155	135
112	112	Hindas Kalan	1,216	25	25	145	82	63	25	26	—	—	11	—	38	31
113	113	Jodhras Khurd	344	30	30	220	118	102	20	18	—	—	8	—	59	—
114	114	Jodhras Kalan	629	3	3	36	19	17	4	—	—	—	11	5	8	—
115	115	Rasliyawas	1,655	86	93	572	289	283	87	90	—	—	52	7	130	—
116	116	Chawandiya Kalan	1,739	66	80	487	260	227	70	73	—	—	29	—	122	21
117	117	Chawandiya Khurd	1,648	39	49	331	170	161	10	8	—	—	50	2	83	6
118	118	Mandawara	1,084	18	18	186	94	92	18	18	—	—	8	—	53	1
119	119	Bhensra Kalan	3,356	92	92	557	302	255	100	76	—	—	15	—	151	9
120	120	Bhensra Khurd	2,056	59	59	363	188	175	69	66	—	—	10	1	98	—
121	121	Dookiya	2,398	91	93	515	273	242	50	58	—	—	49	—	138	65
122	122	Dhaneriya	118	Unpopulated												
123	123	Dhaneriyaleel	3,905	133	133	704	351	353	60	71	—	—	78	—	178	32
124	124	Akoli	5,407	191	193	1,083	533	550	86	96	—	—	116	4	341	5
125	125	Khakharli	5,598	182	183	1,164	578	586	99	97	—	—	179	12	352	7
126	126	Basni Kachhawa	1,780	45	45	238	134	104	58	35	—	—	29	—	73	—
127	127	Bargaon	5,440	174	179	1,110	556	554	89	100	—	—	99	10	312	2
128	128	Mugdara	3,506	99	99	658	339	319	65	56	—	—	88	5	201	2
129	129	Phalki	4,032	177	180	1,053	545	508	83	60	—	—	138	7	235	323
130	130	Leeliya	8,786	296	297	1,906	939	967	99	117	—	—	179	7	517	9
131	131	Surpura	2,510	147	148	698	361	337	45	41	—	—	167	87	251	194
132	132	Jaswantabad	6,628	265	265	1,333	648	685	89	74	—	—	143	8	375	140
133	133	Gemliyas	3,789	180	180	1,150	600	550	75	44	—	—	168	22	273	37
134	134	Samdolao Khurd	835	36	36	220	105	115	11	5	—	—	58	4	58	41
135	135	Samdolao Kalan	1,078	25	29	159	84	75	3	2	—	—	24	3	36	31
136	136	Jasnagar	7,302	852	854	3,906	2,073	1,833	384	401	—	—	479	82	1,141	98
137	137	Bhawal	3,677	133	133	696	351	345	65	78	—	—	87	8	180	87
138	138	Ladwa	2,530	216	222	942	496	446	53	55	2	2	149	23	276	131
139	139	Deoriya Jatan	1,587	115	119	676	353	323	88	70	—	—	19	—	212	36
140	140	Medas	4,621	117	117	593	313	280	67	68	—	—	81	9	167	—
141	141	Rohisa	5,548	398	410	2,001	1,051	950	204	165	—	—	160	38	722	274
142	142	Barayli	4,277	297	299	1,666	969	697	110	123	—	—	454	23	346	73
143	143	Jagnathpura	428	60	60	288	161	127	34	24	—	—	33	3	101	4
144	144	Rohisi	3,753	160	160	901	453	448	101	99	—	—	62	11	284	116
145	145	Sooriyas	2,028	110	128	718	367	351	62	57	—	—	34	16	200	4
146	146	Kaletara	806	98	99	530	287	243	89	110	—	—	17	—	144	4
147	147	Jhintiya	3,166	211	217	1,070	561	509	77	86	—	—	91	6	328	—
148	148	Jarau Kalan	4,391	70	70	386	201	185	11	15	—	—	45	6	98	17
149	149	Jarau Khurd	406	74	74	375	181	194	54	55	—	—	35	4	95	24
150	150	Jasas Roheet	2,036	58	58	363	181	182	1	2	—	—	10	—	97	3
151	151	Mankyawas	1,898	77	77	432	225	207	70	50	—	—	37	—	128	—
152	152	Kanwariyat	2,802	149	149	806	438	368	148	116	—	—	59	3	235	207
153	153	Lampolai	5,202	297	298	1,577	789	788	94	90	—	—	241	43	392	55
154	154	Arniyala	5,075	206	206	1,248	633	615	108	103	—	—	105	—	315	7
155	155	Jalwana	3,431	87	97	622	334	288	61	94	—	—	78	—	176	115

WORKERS																				NON-WORKERS		Sl. No.
I		II		III		IV		V(a)		V(b)		VI		VII		VIII		IX		X		
M	F	M	F	M	F	M	F	M	F	M	F	M	F	M	F	M	F	M	F	M	F	
17	18	19	20	21	22	23	24	25	26	27	28	29	30	31	32	33	34	35	36	37	38	0
140	86	8	48	—	—	—	—	3	1	—	—	—	—	—	—	—	—	4	—	106	100	111
38	31	—	—	—	—	—	—	—	—	—	—	—	—	—	—	—	—	—	—	44	32	112
57	—	2	—	—	—	—	—	—	—	—	—	—	—	—	—	—	—	—	—	59	102	113
8	—	—	—	—	—	—	—	—	—	—	—	—	—	—	—	—	—	—	—	11	17	114
107	—	17	—	—	—	—	—	—	—	—	—	—	—	—	—	—	—	6	—	159	283	115
110	20	10	1	—	—	—	—	2	—	—	—	—	—	—	—	—	—	—	—	138	206	116
81	6	2	—	—	—	—	—	—	—	—	—	—	—	—	—	—	—	—	—	87	155	117
52	1	—	—	—	—	—	—	1	—	—	—	—	—	—	—	—	—	—	—	41	91	118
95	7	45	2	2	—	—	—	1	—	6	—	—	—	2	—	—	—	—	—	151	246	119
93	—	3	—	—	—	—	—	—	—	—	—	—	—	1	—	—	—	1	—	90	175	120
112	50	19	15	—	—	—	—	6	—	—	—	—	—	—	—	—	—	1	—	135	177	121
Unpopulated																						122
143	12	26	20	—	—	—	—	4	—	—	—	—	—	3	—	—	—	2	—	173	321	123
269	1	44	4	—	—	—	—	21	—	5	—	—	—	—	—	—	—	2	—	192	545	124
268	—	35	1	7	1	—	—	31	1	—	—	—	—	6	—	—	—	5	4	226	579	125
69	—	2	—	—	—	—	—	1	—	—	—	—	—	—	—	—	—	1	—	61	104	126
261	—	29	1	—	1	—	—	15	—	—	—	—	—	2	—	—	—	5	—	244	552	127
153	1	7	1	26	—	—	—	8	—	2	—	—	—	2	—	2	—	1	—	138	317	128
154	291	8	15	46	11	—	—	12	3	6	—	—	—	—	—	—	—	9	3	310	185	129
445	3	51	6	—	—	—	—	11	—	1	—	—	—	—	—	—	—	9	—	422	958	130
187	137	64	57	—	—	—	—	—	—	—	—	—	—	—	—	—	—	—	—	110	143	131
255	92	114	47	—	—	—	—	1	—	—	—	—	—	2	—	—	—	3	1	273	545	132
237	37	8	—	—	—	—	—	2	—	3	—	—	—	2	—	1	—	20	—	327	513	133
56	41	2	—	—	—	—	—	—	—	—	—	—	—	—	—	—	—	—	—	47	74	134
28	21	7	10	—	—	—	—	—	—	—	—	—	—	—	—	—	—	1	—	48	44	135
621	53	190	40	—	—	2	—	146	2	24	—	6	—	85	3	7	—	60	—	932	1,735	136
84	39	87	48	—	—	—	—	—	—	—	—	—	—	—	—	1	—	8	—	171	258	137
139	17	99	105	2	—	—	—	5	—	4	—	3	—	3	—	—	—	21	9	220	315	138
148	17	53	16	11	3	—	—	—	—	—	—	—	—	—	—	—	—	—	—	141	287	139
147	—	16	—	—	—	—	—	—	—	—	—	—	—	—	—	—	—	4	—	146	280	140
275	4	376	269	8	—	—	—	5	—	21	1	2	—	14	—	5	—	16	—	329	676	141
177	43	76	25	18	—	—	—	17	1	1	—	3	—	8	—	1	—	45	4	623	624	142
54	—	29	1	16	3	—	—	1	—	—	—	—	—	1	—	—	—	—	—	60	123	143
151	34	100	69	13	6	—	—	8	—	—	—	—	—	5	—	—	—	7	7	169	332	144
193	4	7	—	—	—	—	—	—	—	—	—	—	—	—	—	—	—	—	—	167	347	145
107	2	25	2	—	—	—	—	2	—	7	—	—	—	—	—	—	—	3	—	143	239	146
234	—	87	—	—	—	—	—	—	—	1	—	1	—	—	—	—	—	5	—	233	509	147
69	17	26	—	—	—	—	—	—	—	1	—	—	—	—	—	—	—	2	—	103	168	148
67	—	19	23	—	—	—	—	9	—	—	1	—	—	—	—	—	—	—	—	86	170	149
95	—	1	3	—	—	—	—	1	—	—	—	—	—	—	—	—	—	—	—	84	179	150
127	—	—	—	1	—	—	—	—	—	—	—	—	—	—	—	—	—	—	—	97	207	151
120	102	62	105	19	—	—	—	25	—	—	—	—	—	8	—	—	—	1	—	203	161	152
305	17	49	36	1	—	—	—	5	1	—	—	—	—	19	—	1	—	12	1	397	733	153
280	—	16	6	—	—	—	—	3	—	3	—	—	—	8	—	—	—	5	1	318	608	154
151	98	21	17	—	—	—	—	—	—	—	—	—	—	1	—	—	—	3	—	158	173	155

TEHSIL : 8 - MERTA

Sl. No.	Code No.	Name of the Village	Area (in acres)	Occupied Residential Houses	Households	TOTAL POPULATION			Scheduled Castes		Scheduled Tribes		Literate and Educated Persons		Total Workers (I-IX)	
						P	M	F	M	F	M	F	M	F	M	F
0	1	2	3	4	5	6	7	8	9	10	11	12	13	14	15	16
156	156	Dhamaniya	1,619	79	82	527	263	264	54	67	—	—	59	—	133	119
157	157	Baggar	5,536	291	291	1,564	850	714	215	182	—	—	56	5	525	249
158	158	Bedas Khurd	1,056	52	52	241	119	122	43	46	—	—	3	—	63	48
159	159	That	2,088	56	56	306	145	161	18	35	—	—	2	—	88	—
160	160	Padoo Kalan	10,539	747	755	3,997	2,033	1,964	311	291	—	—	371	18	1,102	270
161	161	Kariya Makra	981	69	69	426	251	175	18	12	—	—	59	—	131	2
162	162	Sarangwas	462	7	7	58	21	37	17	14	—	—	1	—	9	2
163	163	Jajasni Jageer	1,159	122	122	603	330	273	27	37	—	—	34	—	178	116
164	164	Basni Loonkaran	1,151	112	112	670	365	305	103	63	—	—	2	—	179	—
165	165	Padoo Khurd	2,788	340	344	1,801	943	858	61	66	—	—	135	28	507	33
166	166	Sensra	1,750	235	235	1,174	628	546	57	60	—	—	72	—	371	116
167	167	Riyabari	10,869	1,244	1,273	6,406	3,282	3,124	462	457	—	—	857	144	1,666	235
168	168	Dasas	1,545	172	172	769	414	355	43	30	—	—	4	—	272	177
169	169	Akhawas	2,415	100	100	543	277	266	60	76	—	—	14	—	150	—
170	170	Lungiya	963	35	35	157	92	65	44	28	—	—	3	—	50	—
171	171	Basni Nathoo	750			Unpopulated										
172	172	Beejathal	4,255	290	290	992	516	476	100	110	—	—	68	19	264	79

WORKERS																				NON-WORKERS		
I		II		III		IV		V(a)		V(b)		VI		VII		VIII		IX		X		Sl. No.
M	F	M	F	M	F	M	F	M	F	M	F	M	F	M	F	M	F	M	F	M	F	
17	18	19	20	21	22	23	24	25	26	27	28	29	30	31	32	33	34	35	36	37	38	0
121	114	10	5	—	—	—	—	—	—	—	—	—	—	—	—	—	—	2	—	130	145	156
365	185	128	64	—	—	—	—	—	—	10	—	—	—	12	—	1	—	9	—	325	465	157
63	48	—	—	—	—	—	—	—	—	—	—	—	—	—	—	—	—	—	—	56	74	158
88	—	—	—	—	—	—	—	—	—	—	—	—	—	—	—	—	—	—	—	57	161	159
780	69	109	162	11	—	—	—	105	37	3	—	—	—	47	2	2	—	45	—	931	1,694	160
108	2	20	—	—	—	—	—	1	—	—	—	—	—	—	—	—	—	2	—	120	173	161
7	2	2	—	—	—	—	—	—	—	—	—	—	—	—	—	—	—	—	—	12	35	162
102	62	68	54	—	—	—	—	5	—	—	—	—	—	—	—	—	—	3	—	152	157	163
117	—	59	—	—	—	—	—	—	—	1	—	—	—	1	—	—	—	1	—	186	305	164
385	26	62	7	—	—	—	—	19	—	9	—	—	—	7	—	5	—	20	—	436	825	165
318	105	37	11	—	—	—	—	3	—	2	—	—	—	—	—	—	—	11	—	257	430	166
851	138	221	64	43	4	20	—	152	3	23	1	24	1	74	4	21	—	237	20	1,616	2,889	167
134	100	122	77	—	—	—	—	12	—	—	—	—	—	3	—	—	—	1	—	142	178	168
147	—	2	—	—	—	—	—	1	—	—	—	—	—	—	—	—	—	—	—	127	266	169
31	—	19	—	—	—	—	—	—	—	—	—	—	—	—	—	—	—	—	—	42	65	170
Unpopulated																						171
152	12	58	60	19	1	—	—	25	6	1	—	—	—	3	—	1	—	5	—	252	397	172

TOWN : I - LADNU

Sl. No.	Code No.	U.A./Town/Ward/Block	Area (in Sq. Kms.)	Occupied Residential Houses	Households	TOTAL POPULATION			Scheduled Castes		Scheduled Tribes		Literate and Educated Persons		Total Workers (I-IX)	
						P	M	F	M	F	M	F	M	F	M	F
0	1	2	3	4	5	6	7	8	9	10	11	12	13	14	15	16
1	I	LADNU TOWN	61.26	3,874	4,417	28,226	14,055	14,171	1,355	1,199	—	—	6,549	3,607	5,582	309
2		**Ward No. 1**		**483**	**521**	**3,413**	**1,730**	**1,683**	**846**	**791**	**—**	**—**	**642**	**105**	**699**	**44**
3		Block 1		97	110	749	388	361	35	36	—	—	34	12	185	4
4		Block 2		91	95	636	318	318	318	268	—	—	168	21	62	25
5		Block 3		69	74	505	257	248	121	115	—	—	113	21	111	2
6		Block 4		81	87	511	255	256	34	37	—	—	129	27	115	6
7		Block 5		50	55	348	179	169	123	120	—	—	70	5	80	1
8		Block 6		95	100	664	333	331	215	215	—	—	128	19	146	6
9		**Ward No. 2**		**227**	**240**	**1,649**	**856**	**793**	**—**	**—**	**—**	**—**	**433**	**154**	**315**	**17**
10		Block 7		87	89	633	325	308	—	—	—	—	146	27	120	10
11		Block 8		69	75	442	223	219	—	—	—	—	132	54	80	1
12		Block 9		71	76	574	308	266	—	—	—	—	155	73	115	6
13		**Ward No. 3**		**231**	**238**	**1,762**	**945**	**817**	**15**	**8**	**—**	**—**	**351**	**103**	**383**	**5**
14		Block 10		75	79	430	247	183	9	3	—	—	110	34	112	1
15		Block 11		67	67	538	273	265	—	—	—	—	59	23	105	1
16		Block 12		89	92	794	425	369	6	5	—	—	182	46	166	3
17		**Ward No. 4**		**175**	**205**	**1,382**	**657**	**725**	**—**	**—**	**—**	**—**	**388**	**294**	**253**	**27**
18		Block 13		61	70	490	224	266	—	—	—	—	105	71	101	19
19		Block 14		53	63	460	230	230	—	—	—	—	122	73	90	1
20		Block 15		61	72	432	203	229	—	—	—	—	161	150	62	7
21		**Ward No. 5**		**229**	**253**	**1,590**	**779**	**811**	**52**	**—**	**—**	**—**	**566**	**467**	**238**	**7**
22		Block 16		62	72	491	267	224	51	—	—	—	206	123	83	4
23		Block 17		62	74	421	191	230	—	—	—	—	168	181	55	1
24		Block 18		105	107	678	321	357	1	—	—	—	192	163	100	2
25		**Ward No. 6**		**190**	**214**	**1,421**	**700**	**721**	**—**	**3**	**—**	**—**	**440**	**267**	**299**	**13**
26		Block 19		84	90	577	287	290	—	3	—	—	205	133	115	8
27		Block 20		43	55	364	176	188	—	—	—	—	92	56	86	—
28		Block 21		63	69	480	237	243	—	—	—	—	143	78	98	5
29		**Ward No. 7**		**229**	**236**	**1,563**	**803**	**760**	**120**	**104**	**—**	**—**	**265**	**42**	**426**	**11**
30		Block 22		87	87	572	307	265	108	94	—	—	94	10	169	5
31		Block 23		57	64	418	209	209	—	—	—	—	51	2	114	1
32		Block 24		85	85	573	287	286	12	10	—	—	120	30	143	5
33		**Ward No. 8**		**332**	**335**	**2,211**	**1,131**	**1,080**	**187**	**177**	**—**	**—**	**275**	**39**	**527**	**85**
34		Block 25		117	120	806	429	377	123	113	—	—	75	5	208	29
35		Block 26		73	73	517	267	250	—	—	—	—	115	24	124	4
36		Block 27		142	142	888	435	453	64	64	—	—	85	10	195	52

WORKERS																				NON-WORKERS		Sl. No.
I		II		III		IV		V(a)		V(b)		VI		VII		VIII		IX		X		
M	F	M	F	M	F	M	F	M	F	M	F	M	F	M	F	M	F	M	F	M	F	
17	18	19	20	21	22	23	24	25	26	27	28	29	30	31	32	33	34	35	36	37	38	0
945	**74**	**235**	**2**	**89**	**2**	**29**	—	**484**	**71**	**706**	**26**	**481**	**7**	**1135**	**14**	**162**	**1**	**1316**	**112**	**8,473**	**13,862**	1
31	**2**	**2**	—	**6**	—	**1**	—	**188**	**8**	**68**	**3**	**89**	**2**	**114**	**4**	**11**	**1**	**189**	**24**	**1,031**	**1,639**	2
5	—	—	—	5	—	—	—	14	3	23	—	46	—	11	—	4	1	77	—	203	357	3
—	—	—	—	—	—	1	—	—	2	3	1	—	—	—	—	—	—	58	22	256	293	4
8	—	2	—	—	—	—	—	2	—	7	—	25	2	60	—	—	—	7	—	146	246	5
6	1	—	—	1	—	—	—	29	2	12	1	14	—	18	2	6	—	29	—	140	250	6
—	—	—	—	—	—	—	—	60	1	2	—	—	—	9	—	—	—	9	—	99	168	7
12	1	—	—	—	—	—	—	83	—	21	1	4	—	16	2	1	—	9	2	187	325	8
26	**5**	**5**	**1**	**1**	—	—	—	**18**	**1**	**97**	**1**	**7**	—	**86**	**1**	**7**	—	**68**	**8**	**541**	**776**	9
12	5	1	—	1	—	—	—	14	1	28	—	1	—	42	1	2	—	19	3	205	298	10
14	—	2	—	—	—	—	—	3	—	10	—	5	—	22	—	5	—	19	1	143	218	11
—	—	2	1	—	—	—	—	1	—	59	1	1	—	22	—	—	—	30	4	193	260	12
51	—	—	—	**9**	—	—	—	**15**	**1**	**77**	—	**21**	—	**90**	**3**	**19**	—	**101**	**1**	**562**	**812**	13
2	—	—	—	—	—	—	—	1	—	24	—	7	—	5	—	15	—	58	1	135	182	14
42	—	—	—	5	—	—	—	6	1	5	—	—	—	14	—	—	—	33	—	168	264	15
7	—	—	—	4	—	—	—	8	—	48	—	14	—	71	3	4	—	10	—	259	366	16
10	**3**	**1**	—	—	—	—	—	**17**	**11**	**46**	**8**	**17**	—	**121**	**1**	**5**	—	**36**	**4**	**404**	**698**	17
6	3	—	—	—	—	—	—	6	6	25	7	8	—	46	1	1	—	9	2	123	247	18
3	—	1	—	—	—	—	—	5	1	16	—	9	—	49	—	2	—	5	—	140	229	19
1	—	—	—	—	—	—	—	6	4	5	1	—	—	26	—	2	—	22	2	141	222	20
7	—	**1**	—	**2**	—	—	—	**9**	—	**35**	**1**	—	—	**94**	—	**17**	—	**73**	**6**	**541**	**804**	21
3	—	—	—	—	—	—	—	9	—	19	—	—	—	30	—	—	—	22	4	184	220	22
—	—	—	—	—	—	—	—	—	—	7	1	—	—	31	—	—	—	17	—	136	229	23
4	—	1	—	2	—	—	—	—	—	9	—	—	—	33	—	17	—	34	2	221	355	24
39	**3**	**7**	—	—	—	—	—	**18**	**1**	**63**	**2**	**28**	**2**	**43**	—	**13**	—	**88**	**5**	**401**	**708**	25
—	—	—	—	—	—	—	—	12	1	42	2	6	2	16	—	3	—	36	3	172	282	26
3	—	3	—	—	—	—	—	—	—	11	—	22	—	11	—	3	—	33	—	90	188	27
36	3	4	—	—	—	—	—	6	—	10	—	—	—	16	—	7	—	19	2	139	238	28
173	**7**	**67**	**1**	**13**	**1**	**4**	—	**4**	—	**15**	**1**	**13**	—	**31**	—	**15**	—	**91**	**1**	**377**	**749**	29
73	4	25	—	—	—	—	—	1	—	11	1	—	—	3	—	6	—	50	—	138	260	30
44	1	40	—	1	—	—	—	3	—	4	—	2	—	4	—	1	—	15	—	95	208	31
56	2	2	1	12	1	4	—	—	—	—	—	11	—	24	—	8	—	26	1	144	281	32
153	**23**	**46**	—	**31**	—	—	—	**61**	**39**	**61**	**5**	**50**	**2**	**26**	**5**	**19**	—	**80**	**11**	**604**	**995**	33
37	1	11	—	27	—	—	—	22	24	28	—	32	1	7	—	10	—	34	3	221	348	34
36	—	32	—	—	—	—	—	11	1	10	2	1	—	9	—	7	—	18	1	143	246	35
80	22	3	—	4	—	—	—	28	14	23	3	17	1	10	5	2	—	28	7	240	401	36

TOWN : I - LADNU

Sl. No.	Code No.	U.A./Town/Ward/Block	Area (in Sq. Kms.)	Occupied Residential Houses	Households	TOTAL POPULATION			Scheduled Castes		Scheduled Tribes		Literate and Educated Persons		Total Workers (I-IX)	
						P	M	F	M	F	M	F	M	F	M	F
0	1	2	3	4	5	6	7	8	9	10	11	12	13	14	15	16
37		**Ward No. 9**		**242**	**296**	**1,813**	**939**	**874**	**91**	**112**	—	—	**155**	**5**	**450**	**9**
38		Block 28		133	157	845	425	420	68	89	—	—	61	2	220	8
39		Block 29		72	86	607	315	292	23	23	—	—	39	1	138	1
40		Block 30		37	53	361	199	162	—	—	—	—	55	2	92	—
41		**Ward No. 10**		**272**	**306**	**2,090**	**1,017**	**1,073**	—	—	—	—	**205**	**10**	**452**	**10**
42		Block 31		80	92	631	309	322	—	—	—	—	50	4	120	1
43		Block 32		104	120	823	398	425	—	—	—	—	113	3	189	4
44		Block 33		88	94	636	310	326	—	—	—	—	42	3	143	5
45		**Ward No. 11**		**181**	**217**	**1,293**	**597**	**696**	—	—	—	—	**312**	**256**	**228**	**15**
46		Block 34		75	77	460	218	242	—	—	—	—	85	53	86	5
47		Block 35		55	61	369	170	199	—	—	—	—	81	56	68	6
48		Block 36		51	79	464	209	255	—	—	—	—	146	147	74	4
49		**Ward No. 12**		**121**	**194**	**1,047**	**462**	**585**	—	—	—	—	**351**	**383**	**148**	**18**
50		Block 37		39	59	317	155	162	—	—	—	—	127	112	54	3
51		Block 38		37	63	377	154	223	—	—	—	—	119	159	55	5
52		Block 39		45	72	353	153	200	—	—	—	—	105	112	39	10
53		**Ward No. 13**		**173**	**245**	**1,375**	**666**	**709**	—	—	—	—	**505**	**472**	**229**	**11**
54		Block 40		70	113	582	267	315	—	—	—	—	173	173	100	3
55		Block 41		38	52	297	148	149	—	—	—	—	131	139	38	—
56		Block 42		27	30	174	92	82	—	—	—	—	72	73	33	1
57		Block 43		38	50	322	159	163	—	—	—	—	129	87	58	7
58		**Ward No. 14**		**174**	**194**	**1,194**	**560**	**634**	—	—	—	—	**344**	**278**	**177**	**3**
59		Block 44		53	73	450	223	227	—	—	—	—	141	93	74	—
60		Block 45		121	121	744	337	407	—	—	—	—	203	185	103	3
61		**Ward No. 15**		**168**	**185**	**1,156**	**548**	**608**	—	—	—	—	**382**	**302**	**172**	**9**
62		Block 46		48	54	372	175	197	—	—	—	—	122	95	55	2
63		Block 47		61	61	329	160	169	—	—	—	—	113	86	48	2
64		Block 48		59	70	455	213	242	—	—	—	—	147	121	69	5
65		**Ward No. 16**		**199**	**269**	**1,567**	**804**	**763**	**40**	—	—	—	**527**	**295**	**291**	**23**
66		Block 49		48	60	326	162	164	—	—	—	—	101	55	68	6
67		Block 50		59	78	438	232	206	—	—	—	—	126	59	91	9
68		Block 51		92	131	803	410	393	40	—	—	—	300	181	132	8
69		**Ward No. 17**		**248**	**269**	**1,700**	**861**	**839**	**4**	**4**	—	—	**408**	**135**	**295**	**2**
70		Block 52		65	74	465	208	257	4	4	—	—	131	85	47	2
71		Block 53		62	69	449	227	222	—	—	—	—	90	22	80	—
72		Block 54		121	126	786	426	360	—	—	—	—	187	28	168	—

WORKERS																		NON-WORKERS		Sl. No.
I		II		III		IV		V(a)		V(b)		VI		VII		VIII		IX		X		
M	F	M	F	M	F	M	F	M	F	M	F	M	F	M	F	M	F	M	F	M	F	
17	18	19	20	21	22	23	24	25	26	27	28	29	30	31	32	33	34	35	36	37	38	0
99	5	41	—	5	—	—	—	28	—	12	1	141	1	15	—	5	—	104	2	489	865	37
73	4	—	—	3	—	—	—	1	—	2	1	48	1	4	—	4	—	85	2	205	412	38
22	1	41	—	—	—	—	—	16	—	8	—	34	—	5	—	—	—	12	—	177	291	39
4	—	—	—	2	—	—	—	11	—	2	—	59	—	6	—	1	—	7	—	107	162	40
192	9	30	—	14	1	24	—	—	—	24	—	73	—	17	—	34	—	44	—	565	1,063	41
30	—	—	—	—	1	14	—	—	—	8	—	18	—	10	—	19	—	21	—	189	321	42
92	4	30	—	11	—	—	—	—	—	2	—	30	—	4	—	5	—	15	—	209	421	43
70	5	—	—	3	—	10	—	—	—	14	—	25	—	3	—	10	—	8	—	167	321	44
45	10	5	—	—	—	—	—	2	—	31	—	7	—	62	—	4	—	72	5	369	681	45
32	5	5	—	—	—	—	—	2	—	7	—	5	—	13	—	1	—	21	—	132	237	46
12	5	—	—	—	—	—	—	—	—	20	—	1	—	22	—	1	—	12	1	102	193	47
1	—	—	—	—	—	—	—	—	—	4	—	1	—	27	—	2	—	39	4	135	251	48
7	3	2	—	—	—	—	—	6	3	9	—	5	—	74	—	1	—	44	12	314	567	49
2	—	—	—	—	—	—	—	—	—	5	—	1	—	27	—	1	—	18	3	101	159	50
5	3	1	—	—	—	—	—	2	—	3	—	4	—	24	—	—	—	16	2	99	218	51
—	—	1	—	—	—	—	—	4	3	1	—	—	—	23	—	—	—	10	7	114	190	52
1	—	3	—	2	—	—	—	20	—	16	1	22	—	104	—	—	—	61	10	437	698	53
—	—	3	—	—	—	—	—	1	—	3	1	22	—	37	—	—	—	34	2	167	312	54
—	—	—	—	—	—	—	—	—	—	4	—	—	—	23	—	—	—	11	—	110	149	55
—	—	—	—	1	—	—	—	3	—	7	—	—	—	16	—	—	—	6	1	59	81	56
1	—	—	—	1	—	—	—	16	—	2	—	—	—	28	—	—	—	10	7	101	156	57
1	—	20	—	4	—	—	—	8	1	28	—	3	—	50	—	2	—	61	2	383	631	58
—	—	1	—	1	—	—	—	—	—	10	—	—	—	23	—	—	—	39	—	149	227	59
1	—	19	—	3	—	—	—	8	1	18	—	3	—	27	—	2	—	22	2	234	404	60
9	3	4	—	2	—	—	—	6	—	28	—	2	—	54	—	2	—	65	6	376	599	61
—	—	—	—	—	—	—	—	2	—	14	—	2	—	14	—	1	—	22	2	120	195	62
2	—	4	—	1	—	—	—	—	—	10	—	—	—	10	—	1	—	20	2	112	167	63
7	3	—	—	1	—	—	—	4	—	4	—	—	—	30	—	—	—	23	2	144	237	64
10	1	—	—	—	—	—	—	53	6	47	3	—	—	79	—	7	—	95	13	513	740	65
4	1	—	—	—	—	—	—	7	1	18	2	—	—	13	—	4	—	22	2	94	158	66
3	—	—	—	—	—	—	—	28	4	12	1	—	—	19	—	2	—	27	4	141	197	67
3	—	—	—	—	—	—	—	18	1	17	—	—	—	47	—	1	—	46	7	278	385	68
91	—	1	—	—	—	—	—	31	—	49	—	3	—	75	—	1	—	44	2	566	837	69
3	—	—	—	—	—	—	—	3	—	13	—	—	—	19	—	—	—	9	2	161	255	70
42	—	—	—	—	—	—	—	8	—	10	—	—	—	7	—	—	—	13	—	147	222	71
46	—	1	—	—	—	—	—	20	—	26	—	3	—	49	—	1	—	22	—	258	360	72

TOWN : II - DIDWANA

Sl. No.	Code No.	U.A./Town/Ward/Block	Area (in Sq. Kms.)	Occupied Residential Houses	Households	TOTAL POPULATION			Scheduled Castes		Scheduled Tribes		Literate and Educated Persons		Total Workers (I-IX)	
						P	M	F	M	F	M	F	M	F	M	F
0	1	2	3	4	5	6	7	8	9	10	11	12	13	14	15	16
1	II	**DIDWANA TOWN**	14·12	2,750	2,960	18,242	9,695	8,547	822	663	—	—	4,143	1,327	4,195	306
2		**Ward No. 1**		193	204	1,380	705	675	77	73	—	—	328	173	298	3
3		Block 1		82	84	528	279	249	41	37	—	—	132	55	112	1
4		Block 2		111	120	852	426	426	36	36	—	—	196	118	186	2
5		**Ward No. 2**		185	205	1,311	664	647	—	—	—	—	433	233	237	7
6		Block 3		90	107	622	332	290	—	—	—	—	187	64	130	6
7		Block 4		95	98	689	332	357	—	—	—	—	246	169	107	1
8		**Ward No. 3**		205	214	1,295	664	631	15	15	—	—	446	226	255	7
9		Block 5		114	120	668	346	322	15	15	—	—	212	84	135	2
10		Block 6		91	94	627	318	309	—	—	—	—	234	142	120	5
11		**Ward No. 4**		173	178	1,073	558	515	1	5	—	—	272	79	231	16
12		Block 7		83	88	555	302	253	1	5	—	—	128	23	139	14
13		Block 8		90	90	518	256	262	—	—	—	—	144	56	92	2
14		**Ward No. 5**		449	507	3,024	1,616	1,408	388	321	—	—	451	69	771	39
15		Block 9		91	91	615	334	281	63	58	—	—	169	46	140	4
16		Block 10		77	111	692	362	330	—	—	—	—	132	20	195	—
17		Block 11		107	107	487	256	231	219	193	—	—	33	—	128	28
18		Block 12		40	55	290	166	124	92	58	—	—	3	—	60	—
19		Block 13		67	67	415	215	200	—	—	—	—	50	1	111	6
20		Block 14		67	76	525	283	242	14	12	—	—	64	2	137	1
21		**Ward No. 6**		284	288	1,881	983	898	—	—	—	—	261	71	504	18
22		Block 15		96	100	671	347	324	—	—	—	—	120	40	159	3
23		Block 16		87	87	575	312	263	—	—	—	—	64	18	197	—
24		Block 17		101	101	635	324	311	—	—	—	—	77	13	148	15
25		**Ward No. 7**		335	372	2,059	1,175	884	74	58	—	—	593	123	465	21
26		Block 18		81	90	550	292	258	1	2	—	—	158	34	134	4
27		Block 19		57	85	422	227	195	—	—	—	—	127	29	98	2
28		Block 20		104	104	589	340	249	—	—	—	—	134	12	97	2
29		Block 21		93	93	498	316	182	73	56	—	—	174	48	136	13
30		**Ward No. 8**		208	209	1,274	693	581	64	39	—	—	496	263	242	8
31		Block 22		62	62	460	258	202	64	39	—	—	174	55	105	1
32		Block 23		146	147	814	435	379	—	—	—	—	322	208	137	7
33		**Ward No. 9**		222	253	1,490	759	731	49	45	—	—	226	49	334	13
34		Block 24		120	120	679	330	349	—	—	—	—	139	41	133	2
35		Block 25		102	133	811	429	382	49	45	—	—	87	8	201	11

WORKERS																				NON-WORKERS		Sl. No.
I		II		III		IV		V(a)		V(b)		VI		VII		VIII		IX		X		
M	F	M	F	M	F	M	F	M	F	M	F	M	F	M	F	M	F	M	F	M	F	
17	18	19	20	21	22	23	24	25	26	27	28	29	30	31	32	33	34	35	36	37	38	0
1,034	159	236	16	19	—	32	1	297	36	323	7	133	1	755	5	152	2	1214	79	5,500	8,241	1
77	1	1	—	—	—	11	—	7	—	21	—	15	—	105	—	3	—	58	2	407	672	2
17	—	—	—	—	—	—	—	7	—	10	—	14	—	34	—	3	—	27	1	167	248	3
60	1	1	—	—	—	11	—	—	—	11	—	1	—	71	—	—	—	31	1	240	424	4
21	5	1	—	—	—	9	—	16	—	16	—	2	—	118	—	7	—	47	2	427	640	5
21	4	1	—	—	—	5	—	15	—	8	—	2	—	36	—	7	—	35	2	202	284	6
—	1	—	—	—	—	4	—	1	—	8	—	—	—	82	—	—	—	12	—	225	356	7
6	—	—	—	—	—	6	1	14	—	25	2	6	—	130	1	6	—	62	3	409	624	8
6	—	—	—	—	—	5	—	9	—	17	1	6	—	47	1	5	—	40	—	211	320	9
—	—	—	—	—	—	1	1	5	—	8	1	—	—	83	—	1	—	22	3	198	304	10
19	2	8	—	—	—	—	—	31	9	36	—	9	—	62	—	14	—	52	5	327	499	11
3	—	—	—	—	—	—	—	21	9	28	—	9	—	30	—	9	—	39	5	163	239	12
16	2	8	—	—	—	—	—	10	—	8	—	—	—	32	—	5	—	13	—	164	260	13
216	5	151	—	10	—	4	—	5	—	55	1	28	—	74	2	13	—	215	31	845	1,369	14
9	2	—	—	—	—	—	—	1	—	28	—	4	—	38	—	2	—	58	2	194	277	15
21	—	134	—	—	—	—	—	—	—	6	—	—	—	1	—	2	—	31	—	167	330	16
28	2	3	—	4	—	2	—	—	—	8	1	13	—	4	—	3	—	63	25	128	203	17
16	—	1	—	2	—	2	—	4	—	3	—	1	—	15	—	3	—	13	—	106	124	18
61	—	2	—	2	—	—	—	—	—	3	—	4	—	5	2	2	—	32	4	104	194	19
81	1	11	—	2	—	—	—	—	—	7	—	6	—	11	—	1	—	18	—	146	241	20
19	—	5	—	2	—	—	—	75	13	42	2	54	1	69	1	7	—	231	1	479	880	21
11	—	—	—	1	—	—	—	17	—	26	—	47	1	30	1	3	—	24	1	188	321	22
—	—	—	—	—	—	—	—	—	—	6	—	1	—	1	—	—	—	189	—	115	263	23
8	—	5	—	1	—	—	—	58	13	10	2	6	—	38	—	4	—	18	—	176	296	24
73	2	14	—	6	—	1	—	24	4	56	—	15	—	58	—	18	2	200	13	710	863	25
31	—	2	—	4	—	—	—	9	2	24	—	3	—	18	—	6	2	37	—	158	254	26
6	—	11	—	2	—	—	—	9	—	4	—	1	—	12	—	3	—	50	2	129	193	27
23	—	—	—	—	—	1	—	—	—	20	—	11	—	20	—	4	—	18	2	243	247	28
13	2	1	—	—	—	—	—	6	2	8	—	—	—	8	—	5	—	95	9	180	169	29
—	—	14	—	—	—	—	—	60	—	19	—	—	—	46	—	8	—	95	8	451	573	30
—	—	1	—	—	—	—	—	60	—	2	—	—	—	12	—	1	—	29	1	153	201	31
—	—	13	—	—	—	—	—	—	—	17	—	—	—	34	—	7	—	66	7	298	372	32
50	—	10	2	1	—	—	—	34	—	32	2	—	—	70	1	17	—	120	8	425	718	33
27	—	4	—	—	—	—	—	6	—	10	—	—	—	44	—	7	—	35	2	197	347	34
23	—	6	2	1	—	—	—	28	—	22	2	—	—	26	1	10	—	85	6	228	371	35

TOWN : II - DIDWANA, III - NAGAUR

Sl. No.	Code No.	U.A./Town/Ward/Block	Area (in Sq. Kms.)	Occupied Residential Houses	Households	TOTAL POPULATION			Scheduled Castes		Scheduled Tribes		Literate and Educated Persons		Total Workers (I-IX)	
						P	M	F	M	F	M	F	M	F	M	F
0	1	2	3	4	5	6	7	8	9	10	11	12	13	14	15	16
36		**Ward No. 10**		**239**	**239**	**1,476**	**849**	**627**	**92**	**49**	—	—	**367**	**32**	**359**	**98**
37		Block 26		124	124	737	411	326	71	45	—	—	136	22	180	93
38		Block 27		47	47	308	189	119	21	4	—	—	94	9	68	1
39		Block 28		68	68	431	249	182	—	—	—	—	137	1	111	4
40		**Ward No. 11**		**257**	**291**	**1,979**	**1.029**	**950**	**62**	**58**	—	—	**270**	**9**	**499**	**76**
41		Block 29		83	96	670	340	330	—	—	—	—	42	2	150	2
42		Block 30		97	118	853	433	420	62	58	—	—	119	2	215	57
43		Block 31		77	77	456	256	200	—	—	—	—	109	5	134	17
1	III	**NAGAUR TOWN**	**4·05**	**6,111**	**6,359**	**36,448**	**19,623**	**16,825**	**2,015**	**1,706**	**18**	**17**	**10,189**	**3,970**	**8,893**	**582**
2		**Ward No. 1**		**743**	**766**	**3,740**	**2,166**	**1,574**	**579**	**428**	**1**	**3**	**1,180**	**314**	**982**	**165**
3		Block 1		109	123	757	412	345	18	17	—	—	190	28	206	4
4		Block 2		96	99	562	326	236	174	135	—	—	189	35	106	33
5		Block 3		154	157	886	493	393	234	193	—	—	193	33	221	53
6		Block 4		92	94	446	285	161	75	28	1	3	227	72	108	4
7		Block 5		102	103	375	239	136	68	49	—	—	94	15	132	3
8		Block 6		190	190	714	411	303	10	6	—	—	287	131	209	68
9		**Ward No. 2**		**775**	**788**	**3,799**	**2,145**	**1,654**	**633**	**544**	—	—	**792**	**146**	**1,035**	**69**
10		Block 7		51	57	220	135	85	2	—	—	—	109	45	63	3
11		Block 8		133	133	744	413	331	260	203	—	—	111	8	215	34
12		Block 9		103	104	609	329	280	—	—	—	—	146	20	127	8
13		Block 10		94	100	546	283	263	—	—	—	—	75	14	132	2
14		Block 11		107	107	540	285	255	4	8	—	—	108	42	117	2
15		Block 12		155	155	757	413	344	354	326	—	—	73	3	166	20
16		Block 13		132	132	383	287	96	13	7	—	—	170	14	215	—
17		**Ward No. 3**		**314**	**317**	**1,984**	**1,054**	**930**	**35**	**36**	—	—	**572**	**197**	**450**	**6**
18		Block 14		108	111	749	387	362	35	36	—	—	133	21	171	3
19		Block 15		116	116	688	379	309	—	—	—	—	243	116	162	3
20		Block 16		90	90	547	288	259	—	—	—	—	196	60	117	—
21		**Ward No. 4**		**354**	**354**	**2,094**	**1.070**	**1,024**	—	**3**	**5**	**2**	**695**	**399**	**395**	**9**
22		Block 17		134	134	925	457	468	—	3	—	—	317	197	157	2
23		Block 18		110	110	594	318	276	—	—	—	—	227	126	104	—
24		Block 19		110	110	575	295	280	—	—	5	2	151	76	134	7
25		**Ward No. 5**		**292**	**303**	**1,787**	**942**	**845**	—	—	—	—	**718**	**357**	**388**	**9**
26		Block 20		73	79	406	212	194	—	—	—	—	177	80	77	—
27		Block 21		131	134	837	451	386	—	—	—	—	327	163	178	8
28		Block 22		88	90	544	279	265	—	—	—	—	214	114	133	1

WORKERS																		NON-WORKERS		Sl. No.
I		II		III		IV		V(a)		V(b)		VI		VII		VIII		IX		X		
M	F	M	F	M	F	M	F	M	F	M	F	M	F	M	F	M	F	M	F	M	F	
17	18	19	20	21	22	23	24	25	26	27	28	29	30	31	32	33	34	35	36	37	38	0
190	69	24	13	—	—	—	—	11	10	10	—	—	—	9	—	54	—	61	6	490	529	36
51	64	24	13	—	—	—	—	10	10	1	—	—	—	6	—	43	—	45	6	231	233	37
53	1	—	—	—	—	—	—	1	—	3	—	—	—	—	—	5	—	6	—	121	118	38
86	4	—	—	—	—	—	—	—	—	6	—	—	—	3	—	6	—	10	—	138	178	39
363	75	8	1	—	—	1	—	20	—	11	—	4	—	14	—	5	—	73	—	530	874	40
116	2	—	—	—	—	—	—	—	—	11	—	4	—	7	—	—	—	12	—	190	328	41
152	56	4	1	—	—	1	—	18	—	—	—	—	—	5	—	3	—	32	—	218	363	42
95	17	4	—	—	—	—	—	2	—	—	—	—	—	2	—	2	—	29	—	122	183	43
574	77	389	103	73	2	38	1	871	85	1,169	56	413	29	1,934	10	432	5	3,000	214	10,730	16,243	1
89	8	11	1	13	—	4	1	14	5	109	3	70	17	135	2	140	2	397	126	1,184	1,409	2
23	—	—	—	13	—	—	—	10	—	18	—	36	—	27	—	24	—	55	4	206	341	3
36	—	—	—	—	—	—	—	—	—	11	—	—	—	5	—	7	1	47	32	220	203	4
20	7	—	—	—	—	2	1	—	—	32	—	28	17	33	—	15	1	91	27	272	340	5
4	—	6	—	—	—	—	—	1	1	3	—	—	—	9	1	40	—	45	2	177	157	6
2	—	1	—	—	—	—	—	1	—	36	3	—	—	9	—	17	—	66	—	107	133	7
4	1	4	1	—	—	2	—	2	4	9	—	6	—	52	1	37	—	93	61	202	235	8
54	—	45	15	2	—	1	—	97	22	77	1	52	8	98	2	51	—	558	21	1,110	1,585	9
7	—	—	—	—	—	—	—	—	—	—	—	—	—	—	1	9	—	47	2	72	82	10
17	—	7	7	—	—	—	—	19	21	23	—	22	6	64	—	6	—	57	—	198	297	11
4	—	—	—	—	—	—	—	17	1	19	—	—	1	6	1	13	—	68	5	202	272	12
1	—	—	—	—	—	—	—	56	—	6	1	15	—	14	—	3	—	37	1	151	261	13
4	—	—	—	1	—	1	—	4	—	16	—	15	1	10	—	16	—	50	1	168	253	14
21	—	38	8	1	—	—	—	1	—	13	—	—	—	4	—	4	—	84	12	247	324	15
—	—	—	—	—	—	—	—	—	—	—	—	—	—	—	—	—	—	215	—	72	96	16
4	—	5	—	10	—	—	—	25	—	58	—	8	—	109	—	26	—	205	6	604	924	17
—	—	—	—	9	—	—	—	17	—	18	—	8	—	35	—	14	—	70	3	216	359	18
2	—	—	—	1	—	—	—	6	—	19	—	—	—	56	—	2	—	76	3	217	306	19
2	—	5	—	—	—	—	—	2	—	21	—	—	—	18	—	10	—	59	—	171	259	20
1	—	11	—	7	1	—	—	17	—	28	6	32	—	131	—	16	—	152	2	675	1,015	21
1	—	10	—	2	1	—	—	12	—	3	—	28	—	37	—	5	—	59	1	300	466	22
—	—	—	—	—	—	—	—	4	—	11	—	1	—	48	—	7	—	33	—	214	276	23
—	—	1	—	5	—	—	—	1	—	14	6	3	—	46	—	4	—	60	1	161	273	24
3	—	3	—	—	—	—	—	22	—	76	1	—	—	168	—	—	—	116	8	554	836	25
—	—	—	—	—	—	—	—	—	—	14	—	—	—	38	—	—	—	25	—	135	194	26
—	—	—	—	—	—	—	—	19	—	38	1	—	—	72	—	—	—	49	7	273	378	27
3	—	3	—	—	—	—	—	3	—	24	—	—	—	58	—	—	—	42	1	146	264	28

TOWN :-III - NAGAUR

Sl. No.	Code No.	U.A/Town/Ward/Block	Area (in Sq. Kms.)	Occupied Residential Houses	Households	TOTAL POPULATION			Scheduled Castes		Scheduled Tribes		Literate and Educated Persons		Total Workers (I-IX)	
						P	M	F	M	F	M	F	M	F	M	F
0	1	2	3	4	5	6	7	8	9	10	11	12	13	14	15	16
29		**Ward No. 6**		**287**	**306**	**1,694**	**874**	**820**	**5**	**3**	—	—	**643**	**314**	**372**	**8**
30		Block 23		153	166	946	472	474	5	3	—	—	348	130	198	3
31		Block 24		65	66	329	175	154	—	—	—	—	125	81	80	1
32		Block 25		69	74	419	227	192	—	—	—	—	170	103	94	4
33		**Ward No. 7**		**385**	**445**	**2,241**	**1,323**	**918**	**33**	**24**	—	—	**763**	**204**	**462**	**9**
34		Block 26		135	164	846	463	383	—	—	—	—	295	143	164	—
35		Block 27		143	168	861	546	315	33	24	—	—	315	51	191	8
36		Block 28		107	113	534	314	220	—	—	—	—	153	10	107	1
37		**Ward No. 8**		**309**	**335**	**2,016**	**1,052**	**964**	**16**	**18**	—	—	**601**	**288**	**449**	**7**
38		Block 29		82	82	479	229	250	—	—	—	—	161	112	59	—
39		Block 30		102	115	738	400	338	16	18	—	—	209	77	190	1
40		Block 31		125	138	799	423	376	—	—	—	—	231	99	200	6
41		**Ward No. 9**		**297**	**310**	**1,727**	**920**	**807**	—	—	—	—	**614**	**258**	**407**	**9**
42		Block 32		145	153	868	452	416	—	—	—	—	313	154	193	7
43		Block 33		28	32	169	97	72	—	—	—	—	45	20	45	—
44		Block 34		124	125	690	371	319	—	—	—	—	256	84	169	2
45		**Ward No. 10**		**396**	**398**	**2,338**	**1,288**	**1,050**	**136**	**107**	—	—	**602**	**161**	**595**	**23**
46		Block 35		120	120	546	303	243	70	60	—	—	118	37	152	14
47		Block 36		115	117	696	370	326	2	2	—	—	189	43	183	9
48		Block 37		66	66	420	226	194	38	26	—	—	131	50	93	—
49		Block 38		95	95	676	389	287	26	19	—	—	164	31	167	—
50		**Ward No. 11**		**320**	**337**	**2,079**	**1,073**	**1,006**	**194**	**181**	—	—	**383**	**112**	**540**	**57**
51		Block 39		84	95	541	279	262	102	100	—	—	91	22	155	1
52		Block 40		55	55	350	165	185	4	6	—	—	38	9	81	1
53		Block 41		80	80	557	299	258	12	12	—	—	98	13	141	1
54		Block 42		101	108	631	330	301	76	63	—	—	156	68	163	54
55		**Ward No. 12**		**297**	**303**	**1,841**	**933**	**908**	—	—	—	—	**691**	**434**	**422**	**10**
56		Block 43		85	90	539	261	278	—	—	—	—	211	147	121	6
57		Block 44		65	66	435	236	199	—	—	—	—	158	80	92	2
58		Block 45		147	147	867	436	431	—	—	—	—	322	207	209	2
59		**Ward No. 13**		**333**	**356**	**2,303**	**1,205**	**1,098**	—	—	—	—	**872**	**539**	**546**	**2**
60		Block 46		92	97	714	367	347	—	—	—	—	273	152	165	1
61		Block 47		82	86	560	301	259	—	—	—	—	243	167	137	—
62		Block 48		100	105	648	335	313	—	—	—	—	249	181	137	1
63		Block 49		59	68	381	202	179	—	—	—	—	107	39	107	—

WORKERS																				NON-WORKERS		Sl. No.
I		II		III		IV		V(a)		V(b)		VI		VII		VIII		IX		X		
M	F	M	F	M	F	M	F	M	F	M	F	M	F	M	F	M	F	M	F	M	F	
17	18	19	20	21	22	23	24	25	26	27	28	29	30	31	32	33	34	35	36	37	38	0
—	—	—	—	—	—	—	—	13	—	37	—	1	—	165		18	—	138	7	502	812	29
—	—	—	—	—	—	—	—	13	—	14	—	—	—	96	—	14	—	61	3	274	471	30
—	—	—	—	—	—	—	—	—	—	20	—	1	—	33	—	—	—	26	1	95	153	31
—	—	—	—	—	—	—	—	—	—	3	—	—	—	36	1	4	—	51	3	133	188	32
83	2	10	1	1	—	—	—	13	—	74	1	33	—	67	—	14	—	167	5	861	909	33
8	—	—	—	—	—	—	—	2	—	23	—	16	—	40	—	10	—	65	—	299	383	34
38	1	4	1	1	—	—	—	7	—	35	1	17	—	20	—	1	—	69	5	355	307	35
37	1	6	—	—	—	—	—	4	—	16	—	—	—	7	—	3	—	33	—	207	219	36
43	1	1	—	6	—	3	—	54	1	38	—	23	—	150	—	5	—	126	5	603	957	37
—	—	—	—	—	—	—	—	—	—	2	—	—	—	44	—	—	—	13	—	170	250	38
23	—	—	—	5	—	2	—	32	—	18	—	7	—	43	—	—	—	60	1	210	337	39
20	1	1	—	1	—	1	—	22	1	18	—	16	—	63	—	5	—	53	4	223	370	40
4	—	—	—	—	—	—	—	14	1	112	4	5	—	88	1	16	—	168	3	513	798	41
1	—	—	—	—	—	—	—	10	1	36	2	—	—	44	1	5	—	97	3	259	409	42
—	—	—	—	—	—	—	—	4	—	6	—	4	—	12	—	5	—	14	—	52	72	43
3	—	—	—	—	—	—	—	—	—	70	2	1	—	32	—	6	—	57	—	202	317	44
48	6	3	—	15	—	1	—	25	9	110	6	40	—	84	—	51	—	218	2	693	1,027	45
3	—	—	—	—	—	1	—	—	9	39	4	18	—	21	—	20	—	50	1	151	229	46
10	6	2	—	—	—	—	—	3	—	22	2	15	—	35	—	11	—	85	1	187	317	47
7	—	—	—	6	—	—	—	20	—	15	—	4	—	14	—	11	—	16	—	133	194	48
28	—	1	—	9	—	—	—	2	—	34	—	3	—	14	—	9	—	67	—	222	287	49
73	13	7	—	5	—	22	—	56	23	74	13	24	4	90	—	49	1	140	3	533	949	50
13	—	5	—	3	—	—	—	3	—	20	—	—	—	12	—	23	—	76	1	124	261	51
1	1	1	—	1	—	—	—	25	—	2	—	13	—	24	—	8	—	6	—	84	184	52
37	—	—	—	1	—	—	—	1	—	12	—	5	—	20	—	17	1	48	—	158	257	53
22	12	1	—	—	—	22	—	27	23	40	13	6	4	34	—	1	—	10	2	167	247	54
7	2	—	—	—	—	—	—	16	—	72	2	—	—	197	—	7	1	123	5	511	898	55
2	1	—	—	—	—	—	—	5	—	11	1	—	—	57	—	2	1	44	3	140	272	56
—	1	—	—	—	—	—	—	11	—	19	1	—	—	37	—	2	—	23	—	144	197	57
3	—	—	—	—	—	—	—	—	—	42	—	—	—	103	—	3	—	56	2	227	429	58
6	—	—	—	—	—	5	—	30	—	69	—	17	—	266	—	14	—	139	2	659	1,096	59
1	—	—	—	—	—	—	—	12	—	26	—	9	—	67	—	4	—	46	1	202	346	60
—	—	—	—	—	—	3	—	2	—	11	—	2	—	111	—	—	—	8	—	164	259	61
4	—	—	—	—	—	1	—	8	—	9	—	3	—	70	—	4	—	38	1	198	312	62
1	—	—	—	—	—	1	—	8	—	23	—	3	—	18	—	6	—	47	—	95	179	63

TOWN : III - NAGAUR, IV - KUCHAMAN

Sl. No.	Code No.	U.A./Town/Ward/Block	Area (in Sq. Kms.)	Occupied Residential Houses	Households	TOTAL POPULATION			Scheduled Castes		Scheduled Tribes		Literate and Educated Persons		Total Workers (I-IX)	
						P	M	F	M	F	M	F	M	F	M	F
0	1	2	3	4	5	6	7	8	9	10	11	12	13	14	15	16
64		**Ward No. 14**		**286**	**315**	**2,078**	**1,057**	**1,021**	**1**	**—**	**3**	**3**	**395**	**97**	**521**	**45**
65		Block 50		34	34	222	110	112	—	—	—	—	47	20	53	2
66		Block 51		92	99	684	352	332	1	—	3	3	131	15	189	29
67		Block 52		52	56	389	201	188	—	—	—	—	80	8	77	—
68		Block 53		108	126	783	394	389	—	—	—	—	137	54	202	14
69		**Ward No. 15**		**436**	**439**	**2,938**	**1,558**	**1,380**	**314**	**298**	**9**	**9**	**399**	**120**	**852**	**69**
70		Block 54		77	77	515	274	241	—	—	—	—	15	14	158	—
71		Block 55		53	54	364	181	183	—	—	—	—	72	52	108	—
72		Block 56		121	121	880	473	407	—	—	9	9	135	45	237	2
73		Block 57		36	38	286	150	136	—	—	—	—	12	1	83	18
74		Block 58		149	149	893	480	413	314	298	—	—	165	8	266	49
75		**Ward No. 16**		**287**	**287**	**1,789**	**963**	**826**	**69**	**64**	**—**	**—**	**269**	**30**	**477**	**85**
76		Block 59		81	81	530	277	253	67	64	—	—	64	1	146	17
77		Block 60		58	58	411	214	197	—	—	—	—	52	3	106	9
78		Block 61		67	67	387	196	191	2	—	—	—	81	17	84	35
79		Block 62		81	81	461	276	185	—	—	—	—	72	9	141	24
1	**IV**	**KUCHAMAN TOWN**	**18.85**	**2,715**	**2,959**	**18,218**	**9,336**	**8,882**	**1,339**	**1,387**	**48**	**44**	**4322**	**1644**	**4041**	**115**
2		**Ward No. 1**		**274**	**289**	**1,821**	**952**	**869**	**250**	**267**	**—**	**—**	**228**	**28**	**446**	**6**
3		Block 1		63	76	404	200	204	22	24	—	—	69	22	83	1
4		Block 2		121	123	911	473	438	207	224	—	—	87	4	229	1
5		Block 3		90	90	506	279	227	21	19	—	—	72	2	134	4
6		**Ward No. 2**		**204**	**219**	**1,350**	**703**	**647**	**15**	**19**	**—**	**—**	**155**	**7**	**341**	**2**
7		Block 4		117	117	740	387	353	—	—	—	—	41	—	189	2
8		Block 5		87	102	610	316	294	15	19	—	—	114	7	152	—
9		**Ward No. 3**		**428**	**458**	**2,776**	**1,407**	**1,369**	**514**	**525**	**—**	**—**	**783**	**348**	**609**	**20**
10		Block 6		103	104	586	287	299	270	281	—	—	110	6	149	5
11		Block 7		76	76	487	243	244	243	244	—	—	109	4	120	5
12		Block 8		60	66	436	222	214	—	—	—	—	162	99	89	3
13		Block 9		56	56	364	180	184	—	—	—	—	95	56	73	4
14		Block 10		95	96	577	311	266	1	—	—	—	169	78	123	1
15		Block 11		38	60	326	164	162	—	—	—	—	138	105	55	2
16		**Ward No. 4**		**224**	**261**	**1,731**	**921**	**810**	**31**	**26**	**—**	**—**	**270**	**52**	**443**	**12**
17		Block 12		74	81	535	302	233	2	—	—	—	115	33	134	6
18		Block 13		108	134	867	444	423	29	26	—	—	120	9	223	6
19		Block 14		42	46	329	175	154	—	—	—	—	35	10	86	—

WORKERS																				NON-WORKERS		Sl. No.
I		II		III		IV		V(a)		V(b)		VI		VII		VIII		IX		X		
M	F	M	F	M	F	M	F	M	F	M	F	M	F	M	F	M	F	M	F	M	F	
17	18	19	20	21	22	23	24	25	26	27	28	29	30	31	32	33	34	35	36	37	38	0
7	1	—	—	8	1	2	—	35	23	108	13	51	—	133	3	10	1	167	3	536	976	64
—	—	—	—	—	—	1	—	6	2	12	—	3	—	16	—	—	—	15	—	57	110	65
2	1	—	—	6	—	1	—	18	19	13	3	16	—	70	3	1	1	62	2	163	303	66
2	—	—	—	—	—	—	—	8	—	31	—	1	—	14	—	2	—	19	—	124	188	67
3	—	—	—	2	1	—	—	3	2	52	10	31	—	33	—	7	—	71	1	192	375	68
60	2	205	61	2	—	—	—	433	1	41	2	3	—	26	—	4	—	78	3	706	1,311	69
—	—	—	—	—	—	—	—	155	—	—	—	1	—	—	—	—	—	2	—	116	241	70
—	—	—	—	—	—	—	—	97	—	6	—	—	—	3	—	—	—	2	—	73	183	71
11	—	—	—	—	—	—	—	167	1	18	—	—	—	10	—	2	—	29	1	236	405	72
25	1	42	17	—	—	—	—	9	—	—	—	—	—	—	—	2	—	5	—	67	118	73
24	1	163	44	2	—	—	—	5	—	17	2	2	—	13	—	—	—	40	2	214	364	74
92	42	88	25	4	—	—	—	7	—	86	4	54	—	27	1	11	—	108	13	486	741	75
26	3	46	10	—	—	—	—	7	—	23	—	—	—	2	—	—	—	42	4	131	236	76
—	—	32	1	—	—	—	—	—	—	19	—	18	—	14	—	3	—	20	8	108	188	77
40	20	10	14	2	—	—	—	—	—	1	—	11	—	9	1	—	—	11	—	112	156	78
26	19	—	—	2	—	—	—	—	—	43	4	25	—	2	—	8	—	35	1	135	161	79
477	8	153	8	24	—	2	—	825	41	434	11	181	—	916	9	143	—	886	38	5,295	8,767	1
22	—	1	—	9	—	1	—	138	4	80	1	15	—	73	—	14	—	93	1	506	863	2
5	—	—	—	—	—	—	—	28	—	13	—	1	—	24	—	2	—	10	1	117	203	3
16	—	1	—	7	—	1	—	24	—	51	1	12	—	44	—	6	—	67	—	244	437	4
1	—	—	—	2	—	—	—	86	4	16	—	2	—	5	—	6	—	16	—	145	223	5
144	—	55	—	—	—	—	—	9	—	29	—	53	—	31	1	2	—	18	1	362	645	6
101	—	21	—	—	—	—	—	7	—	7	—	39	—	8	1	—	—	6	1	198	351	7
43	—	34	—	—	—	—	—	2	—	22	—	14	—	23	—	2	—	12	—	164	294	8
37	—	6	4	—	—	—	—	123	4	179	1	9	—	142	1	18	—	95	10	798	1,349	9
—	—	6	4	—	—	—	—	2	—	129	1	1	—	8	—	1	—	2	—	138	294	10
—	—	—	—	—	—	—	—	117	4	1	—	—	—	1	—	—	—	1	1	123	239	11
2	—	—	—	—	—	—	—	1	—	8	—	—	—	58	—	4	—	16	3	133	211	12
—	—	—	—	—	—	—	—	—	—	18	—	3	—	23	—	6	—	23	4	107	180	13
33	—	—	—	—	—	—	—	2	—	15	—	5	—	22	1	5	—	41	—	188	265	14
2	—	—	—	—	—	—	—	1	—	8	—	—	—	30	—	2	—	12	2	109	160	15
121	4	43	4	9	—	—	—	39	1	23	—	35	—	63	2	24	—	86	1	478	798	16
11	—	13	4	—	—	—	—	8	—	17	—	2	—	40	1	6	—	37	1	168	227	17
102	4	30	—	9	—	—	—	8	1	4	—	33	—	10	1	13	—	14	—	221	417	18
8	—	—	—	—	—	—	—	23	—	2	—	—	—	13	—	5	—	35	—	89	154	19

TOWN : IV - KUCHAMAN

Sl. No.	Code No.	U.A./Town/Ward/Block	Area (in Sq. Kms.)	Occupied Residential Houses	Households	TOTAL POPULATION			Scheduled Castes		Scheduled Tribes		Literate and Educated Persons		Total Workers (I-IX)	
						P	M	F	M	F	M	F	M	F	M	F
0	1	2	3	4	5	6	7	8	9	10	11	12	13	14	15	16
20		**Ward No. 5**		**452**	**492**	**3,198**	**1,677**	**1,521**	**452**	**475**	**48**	**44**	**692**	**265**	**645**	**36**
21		Block 15		127	130	900	477	423	34	41	48	44	32	3	226	10
22		Block 16		90	96	624	316	308	237	231	—	—	127	21	120	7
23		Block 17		85	85	558	278	280	177	201	—	—	87	6	91	12
24		Block 18		13	16	105	50	55	—	—	—	—	31	30	18	—
25		Block 19		39	56	312	173	139	—	—	—	—	138	64	65	1
26		Block 20		27	29	172	82	90	—	—	—	—	63	41	24	—
27		Block 21		23	32	211	143	68	2	—	—	—	116	42	46	3
28		Block 22		48	48	316	158	158	2	2	—	—	98	58	55	3
29		**Ward No. 6**		**117**	**158**	**854**	**406**	**448**	**5**	**—**	**—**	**—**	**264**	**177**	**159**	**4**
30		Block 23		55	69	357	170	187	—	—	—	—	123	96	59	3
31		Block 24		10	17	106	49	57	5	—	—	—	25	23	23	1
32		Block 25		52	72	391	187	204	—	—	—	—	116	58	77	—
33		**Ward No. 7**		**145**	**148**	**856**	**453**	**403**	**—**	**—**	**—**	**—**	**303**	**164**	**175**	**2**
34		Block 26		69	71	429	234	195	—	—	—	—	169	86	88	2
35		Block 27		76	77	427	219	208	—	—	—	—	134	78	87	—
36		**Ward No. 8**		**138**	**151**	**973**	**467**	**506**	**—**	**—**	**—**	**—**	**327**	**173**	**217**	**—**
37		Block 28		78	78	424	200	224	—	—	—	—	162	116	84	—
38		Block 29		60	73	549	267	282	—	—	—	—	165	57	133	—
39		**Ward No. 9**		**146**	**164**	**956**	**469**	**487**	**57**	**62**	**—**	**—**	**285**	**92**	**185**	**1**
40		Block 30		73	91	571	272	299	44	48	—	—	151	60	112	—
41		Block 31		73	73	385	197	188	13	14	—	—	134	32	73	1
42		**Ward No. 10**		**120**	**121**	**700**	**334**	**366**	**—**	**—**	**—**	**—**	**205**	**102**	**175**	**25**
43		Block 32		70	71	370	160	210	—	—	—	—	111	87	85	6
44		Block 33		50	50	330	174	156	—	—	—	—	94	15	90	19
45		**Ward No. 11**		**161**	**186**	**1,059**	**552**	**507**	**3**	**2**	**—**	**—**	**289**	**65**	**225**	**4**
46		Block 34		36	38	214	115	99	3	2	—	—	82	30	45	—
47		Block 35		125	148	845	437	408	—	—	—	—	207	35	180	4
48		**Ward No. 12**		**178**	**181**	**1,183**	**609**	**574**	**12**	**11**	**—**	**—**	**276**	**30**	**260**	**—**
49		Block 36		116	119	779	392	387	12	11	—	—	221	27	145	—
50		Block 37		62	62	404	217	187	—	—	—	—	55	3	115	—
51		**Ward No. 13**		**128**	**131**	**761**	**386**	**375**	**—**	**—**	**—**	**—**	**245**	**141**	**161**	**3**
52		Block 38		62	62	429	223	206	—	—	—	—	108	52	95	1
53		Block 39		44	44	234	120	114	—	—	—	—	103	64	47	2
54		Block 40		22	25	98	43	55	—	—	—	—	34	25	19	—

WORKERS																				NON-WORKERS		Sl. No.
I		II		III		IV		V(a)		V(b)		VI		VII		VIII		IX		X		
M	F	M	F	M	F	M	F	M	F	M	F	M	F	M	F	M	F	M	F	M	F	
17	18	19	20	21	22	23	24	25	26	27	28	29	30	31	32	33	34	35	36	37	38	0
26	4	15	—	2	—	—	—	139	10	2	2	20	—	214	4	26	—	201	16	1,032	1,485	20
—	—	9	—	2	—	—	—	78	8	—	—	8	—	78	2	4	—	47	—	251	413	21
14	4	2	—	—	—	—	—	15	—	1	2	12	—	40	—	11	—	25	1	196	301	22
8	—	1	—	—	—	—	—	—	—	—	—	—	—	6	—	2	—	74	12	187	268	23
1	—	1	—	—	—	—	—	3	—	1	—	—	—	9	—	1	—	2	—	32	55	24
—	—	1	—	—	—	—	—	18	—	—	—	—	—	34	—	1	—	11	1	108	138	25
—	—	—	—	—	—	—	—	4	—	—	—	—	—	8	—	—	—	12	—	58	90	26
—	—	—	—	—	—	—	—	10	2	—	—	—	—	17	—	7	—	12	1	97	65	27
3	—	1	—	—	—	—	—	11	—	—	—	—	—	22	2	—	—	18	1	103	155	28
3	—	—	—	—	—	—	—	24	—	22	1	1	—	53	—	4	—	52	3	247	444	29
1	—	—	—	—	—	—	—	7	—	5	1	1	—	21	—	1	—	23	2	111	184	30
1	—	—	—	—	—	—	—	3	—	12	—	—	—	4	—	—	—	3	1	26	56	31
1	—	—	—	—	—	—	—	14	—	5	—	—	—	28	—	3	—	26	—	110	204	32
1	—	—	—	—	—	—	—	36	1	9	—	—	—	82	—	—	—	47	1	278	401	33
—	—	—	—	—	—	—	—	25	1	6	—	—	—	44	—	—	—	13	1	146	193	34
1	—	—	—	—	—	—	—	11	—	3	—	—	—	38	—	—	—	34	—	132	208	35
2	—	—	—	—	—	—	—	91	—	5	—	—	—	65	—	1	—	53	—	250	506	36
1	—	—	—	—	—	—	—	4	—	1	—	—	—	46	—	1	—	31	—	116	224	37
1	—	—	—	—	—	—	—	87	—	4	—	—	—	19	—	—	—	22	—	134	282	38
2	—	2	—	—	—	—	—	37	—	29	—	32	—	30	—	5	—	48	1	284	486	39
—	—	2	—	—	—	—	—	35	—	20	—	—	—	21	—	3	—	31	—	160	299	40
2	—	—	—	—	—	—	—	2	—	9	—	32	—	9	—	2	—	17	1	124	187	41
—	—	2	—	—	—	—	—	69	20	14	4	—	—	46	1	6	—	38	—	159	341	42
—	—	2	—	—	—	—	—	14	2	14	4	—	—	36	—	2	—	17	—	75	204	43
—	—	—	—	—	—	—	—	55	18	—	—	—	—	10	1	4	—	21	—	84	137	44
14	—	3	—	3	—	1	—	84	1	19	1	8	—	27	—	17	—	49	2	327	503	45
—	—	—	—	—	—	—	—	26	—	1	—	—	—	4	—	1	—	13	—	70	99	46
14	—	3	—	3	—	1	—	58	1	18	1	8	—	23	—	16	—	36	2	257	404	47
95	—	22	—	1	—	—	—	17	—	7	—	7	—	19	—	22	—	70	—	349	574	48
5	—	19	—	1	—	—	—	14	—	5	—	2	—	12	—	21	—	66	—	247	387	49
90	—	3	—	—	—	—	—	3	—	2	—	5	—	7	—	1	—	4	—	102	187	50
10	—	4	—	—	—	—	—	19	—	16	1	1	—	71	—	4	—	36	2	225	372	51
10	—	4	—	—	—	—	—	18	—	7	—	1	—	36	—	—	—	19	1	128	205	52
—	—	—	—	—	—	—	—	1	—	6	1	—	—	25	—	—	—	15	1	73	112	53
—	—	—	—	—	—	—	—	—	—	3	—	—	—	10	—	4	—	2	—	24	55	54

TOWN : V - NAWA, VI - MAKRANA

Sl. No.	Code No.	U.A./Town/Ward/Block	Area (in Sq. Kms.)	Occupied Residential Houses	Households	TOTAL POPULATION			Scheduled Castes		Scheduled Tribes		Literate and Educated Persons		Total Workers (I-IX)	
						P	M	F	M	F	M	F	M	F	M	F
0	1	2	3	4	5	6	7	8	9	10	11	12	13	14	15	16
1	V	NAWA TOWN	32.45	1,381	1,475	7,824	4,052	3,772	657	635	6	6	2,022	739	1,896	277
2		Ward No. 1		173	174	973	525	448	—	—	—	—	125	9	277	134
3		Block 1		105	106	598	318	280	—	—	—	—	80	4	184	132
4		Block 2		68	68	375	207	168	—	—	—	—	45	5	93	2
5		Ward No. 2		236	236	1,310	688	622	259	231	—	—	208	33	369	69
6		Block 3		84	84	449	235	214	219	195	—	—	49	1	144	44
7		Block 4		51	51	296	158	138	19	13	—	—	83	30	66	5
8		Block 5		64	64	367	192	175	—	—	—	—	44	1	100	13
9		Block 6		37	37	198	103	95	21	23	—	—	32	1	59	7
10		Ward No. 3		139	141	791	395	396	—	—	—	—	283	167	151	4
11		Block 7		72	74	425	219	206	—	—	—	—	149	74	88	2
12		Block 8		67	67	366	176	190	—	—	—	—	134	93	63	2
13		Ward No. 4		101	107	599	286	313	—	—	—	—	218	124	130	3
14		Block 9		64	68	375	171	204	—	—	—	—	137	80	72	3
15		Block 10		37	39	224	115	109	—	—	—	—	81	44	58	—
16		Ward No. 5		127	141	752	403	349	—	—	4	5	314	174	150	1
17		Block 11		73	85	424	224	200	—	—	—	—	167	97	76	1
18		Block 12		54	56	328	179	149	—	—	4	5	147	77	74	—
19		Ward No. 6		185	215	1,037	536	501	9	13	—	—	359	137	231	29
20		Block 13		104	104	441	222	219	7	11	—	—	141	32	106	4
21		Block 14		81	111	596	314	282	2	2	—	—	218	105	125	25
22		Ward No. 7		289	319	1,768	905	863	328	326	1	1	351	39	422	34
23		Block 15		92	95	498	254	244	37	26	—	—	90	17	138	2
24		Block 16		74	89	445	230	215	150	159	1	1	112	15	117	25
25		Block 17		59	62	395	204	191	18	15	—	—	70	5	82	1
26		Block 18		64	73	430	217	213	123	126	—	—	79	2	85	6
27		Ward No. 8		131	142	594	314	280	61	65	1	—	164	56	166	3
28		Block 19		68	79	323	181	142	26	21	1	—	100	36	93	1
29		Block 20		63	63	271	133	138	35	44	—	—	64	20	73	2
1	VI	MAKRANA TOWN	31.54	3,213	3,416	23,243	12,278	10,965	1,143	1,042	2	—	4,202	1,065	5,960	113
2		Ward No. 1		193	221	1,650	869	781	12	10	—	—	167	17	426	8
3		Block 1		87	87	631	328	303	—	—	—	—	88	8	159	1
4		Block 2		59	87	710	374	336	—	—	—	—	55	9	183	1
5		Block 3		47	47	309	167	142	12	10	—	—	24	—	84	6

WORKERS																				NON-WORKERS		Sl. No.
I		II		III		IV		V(a)		V(b)		VI		VII		VIII		IX		X		
M	F	M	F	M	F	M	F	M	F	M	F	M	F	M	F	M	F	M	F	M	F	
17	18	19	20	21	22	23	24	25	26	27	28	29	30	31	32	33	34	35	36	37	38	0
333	63	223	171	19	—	51	1	85	10	226	2	87	—	263	1	147	—	462	29	2,156	3,495	1
85	39	58	95	—	—	4	—	3	—	13	—	35	—	13	—	5	—	61	—	248	314	2
53	38	22	94	—	—	3	—	2	—	11	—	32	—	12	—	1	—	48	—	134	148	3
32	1	36	1	—	—	1	—	1	—	2	—	3	—	1	—	4	—	13	—	114	166	4
111	14	75	49	15	—	17	—	12	1	46	—	15	—	11	1	14	—	53	4	319	553	5
15	—	60	43	—	—	12	—	6	1	30	—	1	—	1	—	2	—	17	—	91	170	6
22	1	1	—	2	—	4	—	5	—	5	—	—	—	7	—	8	—	12	4	92	133	7
60	13	1	—	8	—	1	—	1	—	3	—	11	—	—	—	3	—	12	—	92	162	8
14	—	13	6	5	—	—	—	—	—	8	—	3	—	3	1	1	—	12	—	44	88	9
5	3	—	—	2	—	2	—	12	—	16	—	10	—	44	—	6	—	54	1	244	392	10
3	2	—	—	—	—	1	—	12	—	4	—	9	—	24	—	5	—	30	—	131	204	11
2	1	—	—	2	—	1	—	—	—	12	—	1	—	20	—	1	—	24	1	113	188	12
—	2	—	—	—	—	—	—	7	—	16	—	—	—	61	—	6	—	40	1	156	310	13
—	2	—	—	—	—	—	—	—	—	11	—	—	—	36	—	2	—	23	1	99	201	14
—	—	—	—	—	—	—	—	7	—	5	—	—	—	25	—	4	—	17	—	57	109	15
13	—	4	—	—	—	3	—	17	—	26	—	1	—	44	—	10	—	32	1	253	348	16
13	—	—	—	—	—	—	—	4	—	15	—	1	—	20	—	8	—	15	1	148	199	17
—	—	4	—	—	—	3	—	13	—	11	—	—	—	24	—	2	—	17	—	105	149	18
25	3	8	3	—	—	3	—	16	9	19	1	1	—	43	—	10	—	106	13	305	472	19
20	1	2	2	—	—	—	—	4	—	10	1	—	—	7	—	4	—	59	—	116	215	20
5	2	6	1	—	—	3	—	12	9	9	—	1	—	36	—	6	—	47	13	189	257	21
75	1	75	24	—	—	19	—	11	—	51	—	23	—	36	—	37	—	95	9	483	829	22
32	—	11	1	—	—	10	—	3	—	27	—	5	—	12	—	13	—	25	1	116	242	23
21	1	12	22	—	—	4	—	—	—	11	—	16	—	12	—	7	—	34	2	113	190	24
22	—	12	1	—	—	1	—	6	—	5	—	—	—	12	—	3	—	21	—	122	190	25
—	—	40	—	—	—	4	—	2	—	8	—	2	—	—	—	14	—	15	6	132	207	26
19	1	3	—	2	—	3	1	7	—	39	1	2	—	11	—	59	—	21	—	148	277	27
8	—	—	—	—	—	1	1	7	—	22	—	1	—	8	—	31	—	15	—	88	141	28
11	1	3	—	2	—	2	—	—	—	17	1	1	—	3	—	28	—	6	—	60	136	29
234	15	7	—	41	—	464	13	376	19	3138	12	122	1	608	15	238	1	732	37	6,318	10,852	1
—	—	2	—	17	—	32	5	30	1	274	—	—	—	46	—	7	1	18	1	443	773	2
—	—	2	—	—	—	8	—	20	—	94	—	—	—	27	—	2	—	6	1	169	302	3
—	—	—	—	—	—	16	—	1	—	136	—	—	—	18	—	3	1	9	—	191	335	4
—	—	—	—	17	—	8	5	9	1	44	—	—	—	1	—	2	—	3	—	83	136	5

TOWN : VI - MAKRANA

Sl. No.	Code No.	U.A./Town/Ward/Block	Area (in Sq. Kms.)	Occupied Residential Houses	Households	TOTAL POPULATION			Scheduled Castes		Scheduled Tribes		Literate and Educated Persons		Total Workers (I-IX)	
						P	M	F	M	F	M	F	M	F	M	F
0	1	2	3	4	5	6	7	8	9	10	11	12	13	14	15	16
6		**Ward No. 2**		**117**	**174**	**1,288**	**669**	**619**	—	—	—	—	**192**	**18**	**322**	**3**
7		Block 4		39	96	677	360	317	—	—	—	—	101	4	184	2
8		Block 5		78	78	611	309	302	—	—	—	—	91	14	138	1
9		**Ward No. 3**		**242**	**251**	**1,811**	**939**	**872**	**395**	**371**	—	—	**308**	**72**	**482**	**33**
10		Block 6		57	57	320	175	145	79	70	—	—	84	41	87	4
11		Block 7		61	67	461	232	229	232	229	—	—	34	1	134	25
12		Block 8		27	29	179	98	81	74	72	—	—	24	3	58	2
13		Block 9		43	43	420	219	201	—	—	—	—	80	10	99	—
14		Block 10		54	55	431	215	216	—	—	—	—	86	17	104	2
15		**Ward No. 4**		**196**	**198**	**1,494**	**769**	**725**	—	—	—	—	**221**	**78**	**356**	**2**
16		Block 11		61	62	559	282	277	—	—	—	—	79	21	122	—
17		Block 12		75	76	494	257	237	—	—	—	—	58	16	117	2
18		Block 13		60	60	441	230	211	—	—	—	—	84	41	117	—
19		**Ward No. 5**		**194**	**194**	**1,437**	**751**	**686**	**2**	**3**	—	—	**273**	**91**	**346**	**5**
20		Block 14		86	86	594	305	289	2	3	—	—	111	37	139	1
21		Block 15		65	65	456	245	211	—	—	—	—	97	31	111	4
22		Block 16		43	43	387	201	186	—	—	—	—	65	23	96	—
23		**Ward No. 6**		**335**	**336**	**2,281**	**1,216**	**1,065**	**131**	**136**	—	—	**260**	**27**	**610**	**10**
24		Block 17		58	58	467	253	214	58	48	—	—	68	15	124	1
25		Block 18		56	56	386	214	172	—	—	—	—	58	1	100	2
26		Block 19		79	79	542	287	255	—	—	—	—	71	7	127	2
27		Block 20		76	76	473	231	242	57	72	—	—	22	3	133	5
28		Block 21		66	67	413	231	182	16	16	—	—	41	1	126	--
29		**Ward No. 7**		**202**	**202**	**1,422**	**764**	**658**	**78**	**43**	—	—	**232**	**28**	**373**	**2**
30		Block 22		116	116	730	394	336	78	43	—	—	113	8	191	1
31		Block 23		22	22	183	99	84	—	—	—	—	34	13	50	—
32		Block 24		64	64	509	271	238	—	—	—	—	85	7	132	1
33		**Ward No. 8**		**187**	**207**	**1,510**	**785**	**725**	—	—	—	—	**326**	**109**	**400**	—
34		Block 25		62	80	629	326	303	—	—	—	—	136	48	162	—
35		Block 26		125	127	881	459	422	—	—	—	—	190	61	238	—
36		**Ward No. 9**		**185**	**219**	**1,322**	**695**	**627**	**1**	**2**	—	—	**315**	**91**	**339**	**3**
37		Block 27		44	44	260	137	123	—	—	—	—	65	16	70	—
38		Block 28		53	53	375	190	185	—	—	—	—	101	40	84	1
39		Block 29		25	31	174	88	86	—	—	—	—	39	12	44	1
40		Block 30		33	43	279	143	136	1	2	—	—	57	13	64	1
41		Block 31		30	48	234	137	97	—	—	—	—	53	10	77	—

WORKERS																		NON-WORKERS		Sl. No.
I		II		III		IV		V(a)		V(b)		VI		VII		VIII		IX		X		
M	F	M	F	M	F	M	F	M	F	M	F	M	F	M	F	M	F	M	F	M	F	
17	18	19	20	21	22	23	24	25	26	27	28	29	30	31	32	33	34	35	36	37	38	0
4	—	—	—	—	—	28	—	6	—	264	2	—	—	9	—	—	—	11	1	347	616	6
3	—	—	—	—	—	26	—	5	—	138	2	—	—	6	—	—	—	6	—	176	315	7
1	—	—	—	—	—	2	—	1	—	126	—	—	—	3	—	—	—	5	1	171	301	8
33	8	—	—	6	—	98	4	—	—	220	1	10	—	41	14	14	—	60	6	457	839	9
3	2	—	—	1	—	36	1	—	—	25	—	—	—	11	—	3	—	8	1	88	141	10
23	5	—	—	2	—	25	3	—	—	26	—	8	—	3	14	9	—	38	3	98	204	11
7	1	—	—	1	—	26	—	—	—	16	—	1	—	4	—	1	—	2	1	40	79	12
—	—	—	—	—	—	7	—	—	—	79	—	—	—	10	—	—	—	3	—	120	201	13
—	—	—	—	2	—	4	—	—	—	74	1	1	—	13	—	1	—	9	1	111	214	14
—	—	—	—	—	—	27	—	14	—	269	—	1	—	14	—	4	—	27	2	413	723	15
—	—	—	—	—	—	14	—	—	—	97	—	—	—	1	—	1	—	9	—	160	277	16
—	—	—	—	—	—	10	—	—	—	82	—	—	—	10	—	2	—	13	2	140	235	17
—	—	—	—	—	—	3	—	14	—	90	—	1	—	3	—	1	—	5	—	113	211	18
—	—	—	—	—	—	17	—	6	—	249	1	3	—	28	—	4	—	39	4	405	681	19
—	—	—	—	—	—	6	—	—	—	117	—	1	—	7	—	2	—	6	1	166	288	20
—	—	—	—	—	—	4	—	6	—	63	1	—	—	6	—	2	—	30	3	134	207	21
—	—	—	—	—	—	7	—	—	—	69	—	2	—	15	—	—	—	3	—	105	186	22
60	4	1	—	15	—	25	—	50	2	275	—	18	1	70	—	25	—	71	3	606	1,055	23
—	—	—	—	—	—	1	—	26	—	61	—	—	—	20	—	10	—	6	1	129	213	24
19	1	—	—	3	—	4	—	—	—	29	—	10	—	10	—	9	—	16	1	114	170	25
6	—	—	—	—	—	3	—	10	—	71	—	2	1	16	—	—	—	19	1	160	253	26
31	3	1	—	—	—	14	—	3	2	59	—	4	—	2	—	6	—	13	—	98	237	27
4	—	—	—	12	—	3	—	11	—	55	—	2	—	22	—	—	—	17	—	105	182	28
—	—	—	—	1	—	40	—	93	—	146	1	6	—	27	—	11	—	49	1	391	656	29
—	—	—	—	1	—	39	—	20	—	91	—	5	—	15	—	5	—	15	1	203	335	30
—	—	—	—	—	—	—	—	31	—	2	—	1	—	4	—	—	—	12	—	49	84	31
—	—	—	—	—	—	1	—	42	—	53	1	—	—	8	—	6	—	22	—	139	237	32
2	—	—	—	—	—	33	—	12	—	290	—	26	—	10	—	4	—	23	—	385	725	33
2	—	—	—	—	—	9	—	9	—	102	—	23	—	2	—	2	—	13	—	164	303	34
—	—	—	—	—	—	24	—	3	—	188	—	3	—	8	—	2	—	10	—	221	422	35
62	1	3	—	2	—	5	—	31	—	81	—	7	—	82	—	15	—	51	2	356	624	36
21	—	1	—	2	—	2	—	2	—	9	—	—	—	19	—	3	—	11	—	67	123	37
—	—	1	—	—	—	—	—	2	—	42	—	—	—	35	—	—	—	4	1	106	184	38
11	1	1	—	—	—	2	—	11	—	2	—	—	—	11	—	3	—	3	—	44	85	39
—	—	—	—	—	—	1	—	16	—	15	—	3	—	9	—	8	—	12	1	79	135	40
30	—	—	—	—	—	—	—	—	—	13	—	4	—	8	—	1	—	21	—	60	97	41

TOWN : VI - MAKRANA, VII - PARBATSAR

Sl. No.	Code No.	U.A./Town/Ward/Block	Area (in Sq. Kms.)	Occupied Residential Houses	Households	TOTAL POPULATION			Scheduled Castes		Scheduled Tribes		Literate and Educated Persons		Total Workers (I-IX)	
						P	M	F	M	F	M	F	M	F	M	F
0	1	2	3	4	5	6	7	8	9	10	11	12	13	14	15	16
42		**Ward No. 10**		**171**	**176**	**1,071**	**559**	**512**	**2**	**8**	—	—	**380**	**194**	**255**	**1**
43		Block 32		112	114	689	355	334	2	8	—	—	232	121	159	1
44		Block 33		59	62	382	204	178	—	—	—	—	148	73	96	—
45		**Ward No. 11**		**274**	**280**	**1,495**	**817**	**678**	**111**	**112**	—	—	**468**	**179**	**404**	**11**
46		Block 34		70	73	417	228	189	48	48	—	—	145	64	108	—
47		Block 35		55	55	237	145	92	13	9	—	—	92	41	79	—
48		Block 36		149	152	841	444	397	50	55	—	—	231	74	217	11
49		**Ward No. 12**		**192**	**192**	**1,325**	**706**	**619**	**3**	**1**	—	—	**208**	**23**	**328**	**5**
50		Block 37		85	85	541	270	271	—	—	—	—	83	10	128	3
51		Block 38		107	107	784	436	348	3	1	—	—	125	13	200	2
52		**Ward No. 13**		**263**	**263**	**1,867**	**966**	**901**	—	—	—	—	**257**	**16**	**466**	**5**
53		Block 39		127	127	975	505	470	—	—	—	—	100	10	228	4
54		Block 40		62	62	492	257	235	—	—	—	—	84	2	132	1
55		Block 41		74	74	400	204	196	—	—	—	—	73	4	106	—
56		**Ward No. 14**		**462**	**503**	**3,270**	**1,773**	**1,497**	**408**	**356**	**2**	—	**595**	**122**	**853**	**25**
57		Block 42		78	81	510	288	222	78	74	—	—	85	21	138	—
58		Block 43		71	84	463	260	203	74	64	—	—	84	26	147	2
59		Block 44		96	104	784	410	374	40	37	—	—	153	36	191	—
60		Block 45		115	129	776	428	348	95	69	1	—	135	10	208	22
61		Block 46		102	105	737	387	350	121	112	1	—	138	29	169	1
1	VII	**PARBATSAR TOWN**	**16.24**	**975**	**1,029**	**5,774**	**3,152**	**2,622**	**393**	**339**	**3**	**4**	**1547**	**410**	**1304**	**217**
2		**Ward No. 1**		**218**	**223**	**1,297**	**725**	**572**	**215**	**172**	**3**	**4**	**320**	**68**	**295**	**107**
3		Block 1		156	160	810	434	376	72	68	3	4	208	63	181	25
4		Block 2		62	63	487	291	196	143	104	—	—	112	5	114	82
5		**Ward No. 2**		**111**	**111**	**495**	**266**	**229**	**35**	**32**	—	—	**105**	**16**	**115**	**23**
6		Block 3		111	111	495	266	229	35	32	—	—	105	16	115	23
7		**Ward No. 3**		**90**	**90**	**520**	**311**	**209**	**1**	—	—	—	**111**	**10**	**158**	**11**
8		Block 4		90	90	520	311	209	1	—	—	—	111	10	158	11
9		**Ward No. 4**		**107**	**112**	**685**	**386**	**299**	**9**	**8**	—	—	**264**	**98**	**125**	**9**
10		Block 5		50	54	377	225	152	8	8	—	—	154	43	65	4
11		Block 6		57	58	308	161	147	1	—	—	—	110	55	60	5
12		**Ward No. 5**		**99**	**112**	**623**	**316**	**307**	**10**	**12**	—	—	**186**	**91**	**121**	**27**
13		Block 7		99	112	623	316	307	10	12	—	—	186	91	121	27

WORKERS																				NON-WORKERS		Sl. No.
I		II		III		IV		V(a)		V(b)		VI		VII		VIII		IX		X		
M	F	M	F	M	F	M	F	M	F	M	F	M	F	M	F	M	F	M	F	M	F	
17	18	19	20	21	22	23	24	25	26	27	28	29	30	31	32	33	34	35	36	37	38	0
16	1	1	—	—	—	—	—	28	—	37	—	1	—	108	—	8	—	56	—	304	511	42
4	1	—	—	—	—	—	—	6	—	21	—	1	—	83	—	7	—	37	—	196	333	43
12	—	1	—	—	—	—	—	22	—	16	—	—	—	25	—	1	—	19	—	108	178	44
41	1	—	—	—	—	28	—	4	—	87	—	8	—	90	—	58	—	88	10	413	667	45
2	—	—	—	—	—	17	—	—	—	36	—	—	—	31	—	3	—	19	—	120	189	46
—	—	—	—	—	—	6	—	—	—	2	—	1	—	11	—	37	—	22	—	66	92	47
39	1	—	—	—	—	5	—	4	—	49	—	7	—	48	—	18	—	47	10	227	386	48
—	—	—	—	—	—	5	—	22	1	243	1	7	—	17	—	7	—	27	3	378	614	49
—	—	—	—	—	—	3	—	—	—	84	—	7	—	13	—	4	—	17	3	142	268	50
—	—	—	—	—	—	2	—	22	1	159	1	—	—	4	—	3	—	10	—	236	346	51
6	—	—	—	—	—	31	—	32	—	273	2	18	—	33	—	15	—	58	3	500	896	52
4	—	—	—	—	—	21	—	24	—	134	2	7	—	13	—	—	—	25	2	277	466	53
2	—	—	—	—	—	4	—	6	—	73	—	4	—	14	—	1	—	28	1	125	234	54
—	—	—	—	—	—	6	—	2	—	66	—	7	—	6	—	14	—	5	—	98	196	55
10	—	—	—	—	—	95	4	48	15	430	4	17	—	33	1	66	—	154	1	920	1,472	56
—	—	—	—	—	—	8	—	2	—	110	—	—	—	3	—	5	—	10	—	150	222	57
7	—	—	—	—	—	23	—	14	1	58	1	6	—	6	—	12	—	21	—	113	201	58
—	—	—	—	—	—	35	—	—	—	112	—	2	—	8	—	5	—	29	—	219	374	59
2	—	—	—	—	—	11	4	13	14	70	2	4	—	10	1	34	—	64	1	220	326	60
1	—	—	—	—	—	18	—	19	—	80	1	5	—	6	—	10	—	30	—	218	349	61
391	115	118	32	1	1	—	—	115	21	80	9	42	1	178	2	48	—	331	36	1,848	2,405	1
156	62	30	22	1	—	—	—	7	—	14	—	3	—	14	—	6	—	64	23	430	465	2
82	7	24	15	1	—	—	—	6	—	9	—	—	—	11	—	2	—	46	3	253	351	3
74	55	6	7	—	—	—	—	1	—	5	—	3	—	3	—	4	—	18	20	177	114	4
49	16	11	4	—	—	—	—	2	1	3	—	2	—	15	—	5	—	28	2	151	206	5
49	16	11	4	—	—	—	—	2	1	3	—	2	—	15	—	5	—	28	2	151	206	6
53	4	24	1	—	—	—	—	8	3	13	1	4	—	23	1	15	—	18	1	153	198	7
53	4	24	1	—	—	—	—	8	3	13	1	4	—	23	1	15	—	18	1	153	198	8
28	3	4	—	—	—	—	—	12	—	4	—	—	—	26	1	2	—	49	5	261	290	9
18	2	3	—	—	—	—	—	7	—	—	—	—	—	19	1	—	—	18	1	160	148	10
10	1	1	—	—	—	—	—	5	—	4	—	—	—	7	—	2	—	31	4	101	142	11
22	17	7	3	—	—	—	—	11	3	5	—	—	—	43	—	1	—	32	4	195	280	12
22	17	7	3	—	—	—	—	11	3	5	—	—	—	43	—	1	—	32	4	195	280	13

TOWN : VII - PARBATSAR, VIII - MERTA

Sl. No.	Code No.	U.A./Town/Ward/Block	Area (in Sq. Kms.)	Occupied Residential Houses	Households	TOTAL POPULATION			Scheduled Castes		Scheduled Tribes		Literate and Educated Persons		Total Workers (I-IX)	
						P	M	F	M	F	M	F	M	F	M	F
0	1	2	3	4	5	6	7	8	9	10	11	12	13	14	15	16
14		**Ward No. 6**		**71**	**80**	**454**	**246**	**208**	—	—	—	—	**180**	**72**	**111**	**8**
15		Block 8		71	80	454	246	208	—	—	—	—	180	72	111	8
16		**Ward No. 7**		**112**	**120**	**681**	**345**	**336**	—	—	—	—	**137**	**14**	**138**	**18**
17		Block 9		112	120	681	345	336	—	—	—	—	137	14	138	18
18		**Ward No. 8**		**95**	**101**	**592**	**338**	**254**	**123**	**115**	—	—	**125**	**18**	**154**	**3**
19		Block 10		95	101	592	338	254	123	115	—	—	125	18	154	3
20		**Ward No. 9**		**72**	**80**	**427**	**219**	**208**	—	—	—	—	**119**	**23**	**87**	**11**
21		Block 11		72	80	427	219	208	—	—	—	—	119	23	87	11
1	VIII	**MERTA TOWN**	**61.05**	**2,988**	**3,133**	**16,981**	**9,387**	**7,594**	**905**	**715**	**2**	—	**5,256**	**1,793**	**4,193**	**362**
2		**Ward No. 1**		**203**	**203**	**1,177**	**636**	**541**	**35**	**26**	—	—	**229**	**20**	**325**	**138**
3		Block 1		89	89	470	261	209	30	23	—	—	119	13	131	35
4		Block 2		74	74	420	231	189	—	—	—	—	84	6	109	46
5		Block 3		40	40	287	144	143	5	3	—	—	26	1	85	57
6		**Ward No. 2**		**141**	**147**	**858**	**457**	**401**	—	—	—	—	**255**	**117**	**215**	**6**
7		Block 4		65	65	401	213	188	—	—	—	—	97	35	102	—
8		Block 5		76	82	457	244	213	—	—	—	—	158	82	113	6
9		**Ward No. 3**		**156**	**175**	**1,054**	**564**	**490**	**6**	**3**	—	—	**330**	**130**	**246**	**11**
10		Block 6		46	51	332	176	156	2	1	—	—	72	10	93	11
11		Block 7		62	62	398	211	187	2	—	—	—	151	78	85	—
12		Block 8		48	62	324	177	147	2	2	—	—	107	42	68	—
13		**Ward No. 4**		**139**	**139**	**896**	**472**	**424**	—	—	—	—	**335**	**169**	**198**	**17**
14		Block 9		90	90	588	314	274	—	—	—	—	251	142	127	17
15		Block 10		49	49	308	158	150	—	—	—	—	84	27	71	—
16		**Ward No. 5**		**251**	**260**	**1,536**	**840**	**696**	**24**	**25**	—	—	**509**	**183**	**355**	**6**
17		Block 11		93	93	625	355	270	19	20	—	—	244	79	147	3
18		Block 12		69	74	402	214	188	—	—	—	—	133	60	88	2
19		Block 13		89	93	509	271	238	5	5	—	—	132	44	120	1
20		**Ward No. 6**		**168**	**197**	**1,035**	**575**	**460**	**13**	**8**	—	—	**404**	**204**	**245**	**14**
21		Block 14		87	96	538	306	232	3	2	—	—	223	91	127	6
22		Block 15		81	101	497	269	228	10	6	—	—	181	113	118	8

WORKERS																		NON-WORKERS		Sl. No.
I		II		III		IV		V(a)		V(b)		VI		VII		VIII		IX		X		
M	F	M	F	M	F	M	F	M	F	M	F	M	F	M	F	M	F	M	F	M	F	
17	18	19	20	21	22	23	24	25	26	27	28	29	30	31	32	33	34	35	36	37	38	0
7	3	6	1	—	—	—	—	5	1	10	2	1	—	35	—	3	—	44	1	135	200	14
7	3	6	1	—	—	—	—	5	1	10	2	1	—	35	—	3	—	44	1	135	200	15
56	5	5	—	—	1	—	—	20	12	10	—	10	—	5	—	12	—	20	—	207	318	16
56	5	5	—	—	1	—	—	20	12	10	—	10	—	5	—	12	—	20	—	207	318	17
10	1	30	1	—	—	—	—	50	1	4	—	1	—	9	—	2	—	48	—	184	251	18
10	1	30	1	—	—	—	—	50	1	4	—	1	—	9	—	2	—	48	—	184	251	19
10	4	1	—	—	—	—	—	—	—	17	6	21	1	8	—	2	—	28	—	132	197	20
10	4	1	—	—	—	—	—	—	—	17	6	21	1	8	—	2	—	28	—	132	197	21
425	152	220	93	32	1	3	—	261	17	490	13	271	6	830	12	862	4	799	64	5,194	7,232	1
114	104	32	20	1	—	3	—	7	—	25	2	48	4	44	3	17	—	34	5	311	403	2
26	19	9	6	1	—	2	—	7	—	14	—	28	3	21	3	11	—	12	4	130	174	3
34	30	23	14	—	—	1	—	—	—	7	2	6	—	17	—	6	—	15	—	122	143	4
54	55	—	—	—	—	—	—	—	—	4	—	14	1	6	—	—	—	7	1	59	86	5
11	4	37	—	—	—	—	—	9	—	40	1	7	—	70	1	16	—	25	—	242	395	6
4	—	37	—	—	—	—	—	8	—	12	—	5	—	11	—	15	—	10	—	111	188	7
7	4	—	—	—	—	—	—	1	—	28	1	2	—	59	1	1	—	15	—	131	207	8
49	8	7	3	—	—	—	—	17	—	47	—	—	—	62	—	11	—	53	—	318	479	9
46	8	6	3	—	—	—	—	—	—	4	—	—	—	20	—	4	—	13	—	83	145	10
1	—	—	—	—	—	—	—	2	—	34	—	—	—	22	—	2	—	24	—	126	187	11
2	—	1	—	—	—	—	—	15	—	9	—	—	—	20	—	5	—	16	—	109	147	12
22	15	25	—	—	—	—	—	14	—	9	—	4	—	95	—	18	—	36	2	274	407	13
17	15	—	—	—	—	—	—	7	—	3	—	3	—	69	—	13	—	15	2	187	257	14
5	—	—	—	—	—	—	—	7	—	6	—	1	—	26	—	5	—	21	—	87	150	15
22	1	25	—	—	—	—	—	54	2	34	—	3	—	104	1	28	1	85	1	485	690	16
—	—	20	—	—	—	—	—	31	1	15	—	3	—	29	1	11	—	38	1	208	267	17
21	1	2	—	—	—	—	—	4	1	5	—	—	—	34	—	1	—	21	—	126	186	18
1	—	3	—	—	—	—	—	19	—	14	—	—	—	41	—	16	1	26	—	151	237	19
6	—	1	—	—	—	—	—	4	4	72	1	—	—	86	3	15	—	61	6	330	446	20
5	—	—	—	—	—	—	—	1	—	28	—	—	—	54	3	10	—	29	3	179	226	21
1	—	1	—	—	—	—	—	3	4	44	1	—	—	32	—	5	—	32	3	151	220	22

TOWN : VIII - MERTA

Sl. No.	Code No.	U.A./Town/Ward/Block	Area (in Sq. Kms.)	Occupied Residential Houses	Households	TOTAL POPULATION			Scheduled Castes		Scheduled Tribes		Literate and Educated Persons		Total Workers (I-IX)	
						P	M	F	M	F	M	F	M	F	M	F
0	1	2	3	4	5	6	7	8	9	10	11	12	13	14	15	16
23		**Ward No. 7**		**143**	**155**	**969**	**558**	**411**	**22**	**10**	—	—	**414**	**193**	**254**	**8**
24		Block 16		21	21	127	72	55	—	—	—	—	58	26	28	—
25		Block 17		30	30	177	95	82	7	7	—	—	65	33	37	2
26		Block 18		29	41	265	188	77	15	3	—	—	131	34	102	4
27		Block 19		33	33	234	122	112	—	—	—	—	93	56	49	1
28		Block 20		30	30	166	81	85	—	—	—	—	67	44	38	1
29		**Ward No. 8**		**228**	**247**	**1,456**	**770**	**686**	**48**	**14**	**2**	—	**420**	**144**	**347**	**21**
30		Block 21		84	90	535	281	254	31	1	—	—	184	72	115	4
31		Block 22		64	64	357	195	162	15	12	2	—	94	19	92	3
32		Block 23		80	93	564	294	270	2	1	—	—	142	53	140	14
33		**Ward No. 9**		**201**	**222**	**1,096**	**595**	**501**	**7**	**7**	—	—	**409**	**172**	**254**	**32**
34		Block 24		101	118	593	325	268	7	7	—	—	206	65	132	9
35		Block 25		110	104	503	270	233	—	—	—	—	203	107	122	23
36		**Ward No. 10**		**195**	**201**	**1,259**	**676**	**583**	**8**	—	—	—	**251**	**57**	**340**	**17**
37		Block 26		100	100	611	328	283	—	—	—	—	125	37	164	5
38		Block 27		95	101	648	348	300	8	—	—	—	126	20	176	12
39		**Ward No. 11**		**752**	**777**	**4,142**	**2,397**	**1,745**	**596**	**525**	—	—	**1,184**	**171**	**975**	**88**
40		Block 28		78	78	438	247	191	137	117	—	—	96	4	100	11
41		Block 29		64	64	356	190	166	24	30	—	—	50	8	102	16
42		Block 30		122	143	595	358	237	115	98	—	—	175	15	162	9
43		Block 31		55	59	338	171	167	31	31	—	—	28	3	79	29
44		Block 32		69	69	517	331	186	10	8	—	—	202	3	83	1
45		Block 33		110	110	540	291	249	142	125	—	—	99	13	149	1
46		Block 34		78	78	607	396	211	79	70	—	—	256	26	119	14
47		Block 35		21	21	104	54	50	—	—	—	—	37	20	27	5
48		Block 36		155	155	647	359	288	58	46	—	—	241	79	154	2
49		**Ward No. 12**		**161**	**161**	**544**	**314**	**230**	**37**	**19**	—	—	**210**	**76**	**158**	**1**
50		Block 37		161	161	544	314	230	37	19	—	—	210	76	158	1
51		**Ward No. 13**		**147**	**147**	**638**	**334**	**304**	**47**	**44**	—	—	**221**	**128**	**164**	—
52		Block 38		147	147	638	334	304	47	44	—	—	221	128	164	—
53		**Ward No. 14**		**103**	**103**	**321**	**199**	**122**	**62**	**34**	—	—	**85**	**29**	**117**	**3**
54		Block 39		103	103	321	199	122	62	34	—	—	85	29	117	3

WORKERS																		NON-WORKERS		Sl. No.
I		II		III		IV		V(a)		V(b)		VI		VII		VIII		IX		X		
M	F	M	F	M	F	M	F	M	F	M	F	M	F	M	F	M	F	M	F	M	F	
17	18	19	20	21	22	23	24	25	26	27	28	29	30	31	32	33	34	35	36	37	38	0
37	—	—	—	—	—	—	—	3	—	34	1	—	—	101	—	10	—	69	7	304	403	23
—	—	—	—	—	—	—	—	—	—	3	—	—	—	19	—	2	—	4	—	44	55	24
—	—	—	—	—	—	—	—	1	—	4	1	—	—	28	—	—	—	4	1	58	80	25
37	—	—	—	—	—	—	—	2	—	10	—	—	—	4	—	2	—	47	4	86	73	26
—	—	—	—	—	—	—	—	—	—	4	—	—	—	34	—	3	—	8	1	73	111	27
—	—	—	—	—	—	—	—	—	—	13	—	—	—	16	—	3	—	6	1	43	84	28
89	8	14	2	2	—	-	—	36	4	38	—	20	1	85	—	12	—	51	6	423	665	29
24	—	12	—	—	—	—	—	1	—	9	—	—	—	34	—	8	—	27	4	166	250	30
36	1	1	—	1	—	—	—	12	2	12	—	9	—	8	—	1	—	12	—	103	159	31
29	7	1	2	1	—	—	—	23	2	17	—	11	1	43	—	3	—	12	2	154	256	32
2	—	25	19	2	1	—	—	1	—	39	1	11	1	65	2	27	—	82	8	341	469	33
2	—	1	—	—	—	—	—	1	—	32	—	11	1	22	—	16	—	47	8	193	259	34
—	—	24	19	2	1	—	—	—	—	7	1	—	—	43	2	11	—	35	—	148	210	35
17	2	2	—	1	—	—	—	8	3	63	7	129	—	27	—	32	—	61	5	336	566	36
12	2	1	—	1	—	—	—	7	—	13	—	70	—	17	—	17	—	26	3	164	278	37
5	—	1	—	—	—	—	—	1	3	50	7	59	—	10	—	15	—	35	2	172	288	38
56	10	77	49	26	—	—	—	108	4	89	—	49	—	91	2	248	—	231	23	1,422	1,657	39
9	1	13	5	—	—	—	—	1	—	4	—	4	—	11	—	7	—	51	5	147	180	40
—	1	13	11	1	—	—	—	12	—	1	—	22	—	8	1	14	—	31	3	88	150	41
5	—	1	1	5	—	—	—	4	—	34	—	1	—	21	—	34	—	57	8	196	228	42
—	—	40	27	—	—	—	—	—	—	3	—	10	—	4	1	12	—	10	1	92	138	43
27	—	3	1	1	—	—	—	2	—	8	—	10	—	6	—	12	—	14	—	248	185	44
12	—	1	—	2	—	—	—	53	—	24	—	2	—	6	—	4	—	45	1	142	248	45
3	7	4	2	16	—	—	—	36	4	6	—	—	—	26	—	12	—	16	1	277	197	46
—	1	2	2	1	—	—	—	—	—	8	—	—	—	8	—	2	—	6	2	27	45	47
—	—	—	—	—	—	—	—	—	—	1	—	—	—	1	—	151	—	1	2	205	286	48
—	—	—	—	—	—	—	—	—	—	—	—	—	—	—	—	150	1	8	—	156	229	49
—	—	—	—	—	—	—	—	—	—	—	—	—	—	—	—	150	1	8	—	156	229	50
—	—	—	—	—	—	—	—	—	—	—	—	—	—	—	—	161	—	3	—	170	304	51
—	—	—	—	—	—	—	—	—	—	—	—	—	—	—	—	161	—	3	—	170	304	52
—	—	—	—	—	—	—	—	—	—	—	—	—	—	—	—	117	2	—	1	82	119	53
—	—	—	—	—	—	—	—	—	—	—	—	—	—	—	—	117	2	—	1	82	119	54

APPENDICES

APPENDIX–I

LIST OF SCHEDULED CASTES AND SCHEDULED TRIBES FOR RAJASTHAN

List of Scheduled Castes and Scheduled Tribes for reorganised Rajasthan State according to the Scheduled Castes and Scheduled Tribes Lists (Modification) Order, 1956 issued by the President of India.

SCHEDULED CASTES

1. Throughout the State except Ajmer district, Abu Road taluka of Sirohi district and Sunel Tappa of Jhalawar district :—

1. Adi Dharmi
2. Aheri
3. Badi
4. Bagri
5. Bairwa or Berwa
6. Bajgar
7. Balai
8. Bansphor
9. Bargi, Vargi or Birgi.
10. Bawaria
11. Bedia or Beria
12. Bhand
13. Bhangi
14. Bidakia
15. Bola
16. Chamar, Bhambhi, Jatav, Jatia, Mochi, Raidass, Raigar or Ramdasia.
17. Chandal
18. Chura
19. Dabgar
20. Dhankia
21. Dheda
22. Dome
23. Gandia
24. Garancha Mehtar or Gancha
25. Garo, Garura or Gurda
26. Gavaria
27. Godhi
28. Jingar
29. Kalbelia
30. Kamad or Kamadia
31. Kanjar
32. Kapadia Sansi
33. Khangar
34. Khatik
35. Koli or Kori
36. Kooch Band
37. Koria
38. Kunjar
39. Madari or Bazigar
40. Majhabi
41. Megh or Meghwal
42. Mehar
43. Mehtar
44. Nut
45. Pasi
46. Rawal
47. Salvi
48. Sansi
49. Santia
50. Sarbhangi
51. Sargara
52. Singiwala
53. Thori or Nayak
54. Tirgar
55. Valmiki

2. In Ajmer district :—

1. Aheri
2. Bagri
3. Balai
4. Bambhi
5. Bansphod
6. Baori
7. Bargi
8. Bazigar
9. Bhangi
10. Bidakia
11. Chamar, Jatava, Jatia, Mochi or Raigar.
12. Dabgar
13. Dhanak
14. Dhed
15. Dhobi
16. Dholi
17. Dom
18. Garoda
19. Gancha
20. Kabirpanthi
21. Kalbelia
22. Khangar
23. Khatik
24. Koli
25. Koria
26. Kuchband
27. Mahar
28. Meghwal
29. Nat
30. Pasi
31. Rawal
32. Sarbhangi
33. Sargara
34. Satia
35. Thori
36. Tirgar
37. Kanjar
38. Sansi

3. In Abu Road Taluka of Sirohi district:—

1. Ager
2. Bakad or Bant
3. Bhambi, Bhambhi, Asadaru, Asodi, Chamadia, Chamar, Chambhar, Chamgar, Haralayya, Harali, Khalpa, Machigar, Mochigar, Madar, Madig, Telegu Mochi, Kamati Mochi, Ranigar, Rohidas, Rohit or Samgar.
4. Bhangi, Mehtar, Olgana, Rukhi, Malkana, Halalkhor, Lalbegi, Balmiki , Korar or Zadmalli.
5. Chalvadi or Channayya
6. Chenna Dasar or Holaya Dasar
7. Dhor, Kakkayya or Kankayya.
8. Garoda or Garo
9. Halleer
10. Halsar, Haslar, Hulasvar or Halasvar.
11. Holar or Valhar
12. Holaya or Holer
13. Lingader
14. Mahar, Taral or Dhegu Megu
15. Mahyavanshi, Dhed, Vankar or Maru Vankar.
16 Mang, Matang or Minimadig.
17. Mang-Garudi
18. Meghval or Menghvar
19. Mukri
20. Nadia or Hadi
21. Pasi
22. Shenva, Chenva, Sedma or Ravat.
23. Tirgar or Tirbanda
24. Turi

4. In Sunel Tappa of Jhalawar district :—

1. Bagri or Bagdi
2. Balai
3. Banchada
4. Barahar or Basod
5. Bargunda
6. Bedia
7. Bhangi or Mehtar
8. Bhanumati
9. Chamar, Bairwa, Bhambi, Jatav, Mochi, or Regar.
10. Chidar
11. Dhanuk
12. Dhed
13. Dom
14. Kanjar
15. Khatik
16. Koli or Kori
17. Kotwal
18. Mahar
19. Mang or Mang Garodi
20. Meghwal
21. Nat, Kalbelia or Sapera
22. Pardhi
23. Pasi
24. Sansi
25. Zamral

SCHEDULED TRIBES

1. Throughout the State except Ajmer district, Abu Road taluka of Sirohi district and Sunel Tappa of Jhalawar district :—

1. Bhil
2. Bhil Mina
3. Damor, Damaria
4. Garasia (excluding Rajput Garasia)
5. Mina
6. Sehria, Sahariya

2. In Ajmer district :—

1. Bhil
2. Bhil Mina

3. In Abu Road Taluka of Sirohi district :—

1. Barda
2. Bavacha or Bamcha
3. Bhil, including Bhil Garasia, Dholi Bhil, Dungri Bhil, Dungri Garasia, Mewasi, Bhil, Rawal Bhil, Tadvi Bhil, Bhagalia, Bhilala, Pawra, Vasava and Vasave.
4. Chodhara
5. Dhanka, including Tadvi, Tetaria and Valvi.
6. Dhodia
7. Dubla, including Talavia or Halpati.
8. Gamit or Gamta or Gavit, including Mavchi, Padvi, Vasava, Vasave and Valvi.
9. Gond or Rajgond
10. Kathodi or Kathari, including Dhor Kathodi or Dhor Katkari and Son Kathodi or Son Katkari.
11. Kokna, Kokni, Kukna
12. Koli Dhor, Tokre Koli, Kolcha or Kolgha
13. Naikda or Nayaka, including Cholivala Nayaka, Kapadia Nayaka, Mota Nayaka, and Nana Nayaka.
14. Pardhi, including Advichincher and Phanse Pardhi
15. Patelia
16. Pomla
17. Rathawa
18. Varli
19. Vitolia, Kotwalia or Barodia.

4. In Sunel Tappa of Jhalawar district :—

1. Gond
2. Korku
3. Seharia

APPENDIX–II

PRIMARY CENSUS ABSTRACT FOR SPECIAL CHARGE

Sl. No.	Name of Special Charge	Area	Occupied Residential Houses	Households	TOTAL POPULATION			Scheduled Castes		Scheduled Tribes		Literate and Educated-Persons		Total Workers (I-IX)	
					P	M	F	M	F	M	F	M	F	M	F
1	2	3	4	5	6	7	8	9	10	11	12	13	14	15	16
1.	Railway Colony, Merta Road		566	566	2,150	1,206	944	204	143	—	—	757	312	593	6

Sl. No.	WORKERS																				NON-WORKERS	
	I		II		III		IV		V(a)		V(b)		VI		VII		VIII		IX		X	
	M	F	M	F	M	F	M	F	M	F	M	F	M	F	M	F	M	F	M	F	M	F
1	17	18	19	20	21	22	23	24	25	26	27	28	29	30	31	32	33	34	35	36	37	38
1.	—	—	—	—	—	—	—	—	—	—	1	—	—	—	1	—	579	3	12	3	613	938

Note : 1. Railway Colony, Merta Road—Located in Merta Town, Ward No. 11 (Block No. 36), Ward No. 12 (Block No. 37), Ward No. 13 (Block No. 38) and Ward No. 14 (Block No. 39)

SECTION III

COMMON APPENDICES & MAPS

(MAPS IN A SUPPLEMENT)

APPENDIX–I

ALPHABETICAL LIST OF TOWNS AND VILLAGES

PART-A : TOWNS

Sl. No.	Code No.	Name of Town		Page No. TD	Page No. PCA	Sl. No.	Code No.	Name of Town		Page No. TD	Page No. PCA
1	I	Ladnu	लाडनू	2–4(b)	64	5	V	Nawa	नांवा	2–4(b)	78
2	II	Didwana	डीडवाना	2–4(b)	68	6	VI	Makrana	मकराना	2–4(b)	78
3	III	Nagaur	नागौर	2–4(b)	70	7	VII	Parbatsar	परबतसर	2–4(b)	82
4	IV	Kuchaman	कुचामन	2–4(b)	74	8	VIII	Merta	मेड़ता	2–4(b)	84

PART-B : VILLAGES

Sl. No.	Code No.	Name of Village		Page No. VD	Page No. PCA	Sl. No.	Code No.	Name of Village		Page No. VD	Page No. PCA
		1. LADNU TEHSIL				33	2	Hudas	हुडास	6	6
						34	93	Husenpura	हुसैनपुरा	10	10
1	47	Anesariya	अनेसरिया	8	8	35	87	Indrapura	इन्द्रपुरा	8	8
2	24	Asota	आसोटा	6	6	36	27	Jaswantgarh	जसवंतगढ़	6	6
3	56	Badela	बाडेला	8	8	37	85	Jeslan	जेसलान	8	8
4	57	Bader	बादेड़	8	8	38	4	Jhardiya	झरड़िया	6	6
5	76	Baldoo	बल्दू	8	8	39	53	Jhekariya	झेकरिया	8	8
6	52	Balsamand	बालसमन्द	8	8	40	13	Kasan	कासण	6	6
7	21	Bankaliya	बांकलिया	6	6	41	28	Kasumbi Alipur	कसुम्बी अलापुर	6	6
8	58	Ber	बेड़	8	8	42	30	Kasumbi Jakhalan	कसुम्बी जाखलां	6	6
9	34	Bhamas	भामास	6	6	43	31	Kasumbi Naliya	कसुम्बी नलिया	6	6
10	3	Bharnawa	भरनावा	6	6	44	29	Kasumbi Upadra	कसुम्बी उपादड़ा	6	6
11	48	Bhindasari	भिंडासरी	8	8	45	72	Khamiyad	खामियाद	8	8
12	25	Bhiyani	भीयाणी	6	6	46	70	Khangar	खंगार	8	8
13	81	Bithoora	बिठूरा	8	8	47	26	Khanpur	खानपुर	6	6
14	17	Chak Gordi	चक गोरडी	6	6	48	18	Kheendas	खीन्दास	6	6
15	8	Chandrai	चन्द्राई	6	6	49	88	Kheenwaj	खींवज	8	8
16	54	Chhapara	छपारा	8	8	50	60	Khokhri	खोखरी	8	8
17	10	Chundasariya	चुन्डासरिया	6	6	51	59	Koyal	कोयल	8	8
18	23	Dabri	डाबरी	6	6	52	35	Kumasiya	कुमासिया	6	6
19	78	Dattau	दत्ताऊ	8	8	53	38	Kushalpura	कुशलपुरा	6	6
20	66	Dheegsari	ढीगसरी	8	8	54	91	Lachhri	लाछड़ी	10	10
21	50	Dholiya	धोलिया	8	8	55	51	Ledy	लेडी	8	8
22	69	Dhurila	धूड़ीला	8	8	56	32	Lodsar	लोडसर	6	6
23	86	Dhyawa	ध्यावा	8	8	57	7	Lukas	लुकास	6	6
24	42	Dobron-ka-Bas	डोबरों का बास	6	6	58	15	Malasi	मालासी	6	6
25	20	Dujar	दुजार	6	6	59	62	Malgaon	मालगांव	8	8
26	61	Genana	गेणाना	8	8	60	1	Manu	मणु	6	6
27	83	Gheerdoda Khara	घीरडोदा खारा	8	8	61	89	Manu-ki-Dhani	मनु की ढाणी	8	8
28	84	Gheerdoda Meetha	घीरडोदा मीठा	8	8	62	14	Marangana	मरांगना	6	6
29	39	Godaron-ka-Bas	गोदारों का बास	6	6	63	80	Meendasari	मींडासरी	8	8
30	16	Gordi	गोरडी	6	6	64	90	Meethri	मीठड़ी	8	8
31	55	Gunpaliya	गुणपालिया	8	8	65	73	Nandwan	नन्दवाण	8	8
32	11	Hirawati	हिरावती	6	6	66	19	Natas	नाटास	6	6

APPENDIX–I–contd.

ALPHABETICAL LIST OF TOWNS AND VILLAGES

Sl. No.	Code No.	Name of Village		Page No. VD	Page No. PCA
67	6	Nimbi Jodha	निम्बी जोधा	6	6
68	9	Odeet	ओडीट	6	6
69	44	Peepakhuri	पीपाखुड़ी	6	6
70	92	Phirwasi	फिरवासी	10	10
71	37	Raidhana	रायधना	6	6
72	75	Ratau	रताऊ	8	8
73	82	Ratheel	राठील	8	8
74	45	Reengan	रींगण	6	6
75	43	Rewaron-ka-Bas	रेवाड़ों का बास	6	6
76	36	Ridmalas	रिडमलास	6	6
77	46	Rodoo	रोडू	8	8
78	67	Roja	रोजा	8	8
79	63	Sandas	सांडास	8	8
80	49	Sardi	सारडी	8	8
81	79	Sanwrad	सांवराद	8	8
82	74	Seenwa	सींवा	8	8
83	77	Shimla	शिमला	8	8
84	22	Shyampura	श्यामपुरा	6	6
85	64	Sikrali	सिकराली	8	8
86	68	Silanwad	सिलनवाद	8	8
87	12	Sunari	सुनारी	6	6
88	33	Tanwara	तंवरा	6	6
89	41	Tiloti	तिलोटी	6	6
90	65	Tipani	तिपनी	8	8
91	71	Titri	तीतरी	8	8
92	5	Tonki	टोंकी	6	6
93	40	Udrasar	उदरासर	6	6

2. DIDWANA TEHSIL

1	59	Agoonta	आगूंटा	12	12
2	51	Agrot	अगरोट	12	12
3	123	Ajdoli	आजड़ोली	14	14
4	10	Ajwa	आजवा	10	10
5	129	Akoda	आकोदा	14	14
6	133	Alakhpura	अलखपुरा	16	16
7	20	Aleechpura	आलीचपुरा	10	10
8	18	Amarpura	अमरपुरा	10	10
9	25	Ambapa	अम्बापा	10	10
10	145	Asalsar	आसलसर	16	16
11	115	Bagarwaliya	बगरवालिया	14	14
12	96	Bakwas	बकवास	14	14
13	43	Baliya	बालिया	12	12
14	143	Bansa	बांसा	16	16
15	54	Banthadi	बांठडी	12	12
16	76	Banwasa	बनवासा	12	12
17	142	Baori	बावड़ी	16	16
18	112	Barabara	बड़ाबरा	14	14
19	94	Barangana	बरांगणा	14	14
20	30	Bardawa	बरडावा	10	10
21	55	Beechawa	बीचावा	12	12
22	128	Begsar	बेगसर	14	14
23	32	Bemoth	बेमोठ	10	10
24	83	Beri Kalan	बेरी कलां	12	12
25	85	Beri Khurd	बेरी खुर्द	12	14
26	131	Berwa	बेड़वा	16	16
27	148	Bhadasar	भाडासर	16	16
28	137	Bhadliya	भदलिया	16	16
29	11	Bhamasi	भामासी	10	10
30	50	Bhandari	भंडारी	12	12
31	110	Bhawad	भवाद	14	14
32	13	Bhawadiya	भवादिया	10	10
33	60	Burod	बुड़ोद	12	12
34	4	Chak	चक	10	10
35	21	Chand Basni	चांद बासणी	10	10
36	89	Chhapri Kalan	छापरी कलां	14	14
37	90	Chhapri Khurd	छापरी खुर्द	14	14
38	37	Cholookhan	चोलूखां	10	10
39	47	Chomu	चोमू	12	12
40	91	Chugni	चुगनी	14	14
41	103	Dabgaon	डाबगांव	14	14
42	141	Dabra	डाबड़ा	16	16
43	17	Dadu Basni	दादू बासणी	10	10
44	70	Daulatpura	दौलतपुरा	12	12
45	146	Dausar	दाउसर	16	16
46	28	Dayalpura	दयालपुरा	10	10
47	127	Deekawa	डिकावा	14	14
48	75	Deendarpura	दीनदारपुरा	12	12
49	24	Deorati	देवराटी	10	10
50	48	Dhadel	ढडेल	12	12
51	144	Dhankoli	धनकोली	16	16
52	130	Dheegal	ढीगाल	14	16
53	120	Dhigariya	डिगारिया	14	14
54	18a	Didwana Rural	डीडवाना ग्रामीण	—	10
55	1	Doodoli	दूदोली	10	10
56	31	Ganeshpura	गणेशपुरा	10	10
57	119	Gaonri	गांवड़ी	14	14
58	16	Gardeja Basani	गरदेजा बासणी	10	10
59	22	Girdharipura	गिरधारीपुरा	10	10
60	62	Godras	गोदरास	12	12
61	106	Indrapura	इन्द्रपुरा	14	14
62	124	Isana Kalan	इसाना कलां	14	14

APPENDIX–I–contd.

ALPHABETICAL LIST OF TOWNS AND VILLAGES

Sl. No.	Code No.	Name of Village		Page No. VD	Page No. PCA
63	125	Isana Khurd	इसाना खुर्द	14	14
64	84	Jatanpura	जतनपुरा	12	12
65	126	Jewaliyawas	जेवालियावास	14	14
66	134	Jharod	झाड़ोद	16	16
67	2	Jorawarpura	जोरावरपुरा	10	10
68	52	Kairap	कैराप	12	12
69	8	Kalwani	कलवानी	10	10
70	117	Kalyanpura	कल्याणपुरा	14	14
71	26	Kanwai	कनवाई	10	10
72	45	Kaprod	कापड़ोद	12	12
73	79	Kayamsar	कयामसर	12	12
74	39	Kaytha Basni	कायथा बासणी	10	10
75	88	Keechak	कीचक	14	14
76	87	Khakholi	खाखोली	14	14
77	147	Khanri	खानड़ी	16	16
78	5	Khardiya	खारडिया	10	10
79	97	Kharesh	खरेश	14	14
80	74	Khariya	खारीया	12	12
81	116	Kharwaliya	खरवालिया	14	14
82	67	Khatiya Basni	खातिया बासणी	12	12
83	104	Khatu Khurd	खाटू खुर्द	14	14
84	40	Kheenchiya Basni	खींचीया बासणी	10	12
85	121	Khojas	खोजास	14	14
86	61	Khunkhuna	खुनखुना	12	12
87	108	Khuri	खुड़ी	14	14
88	95	Khuri Nimbi	खुड़ी निम्बी	14	14
89	109	Kodiya	कोडीया	14	14
90	46	Koliya	कोलिया	12	12
91	105	Koniyara	कोनियाड़ा	14	14
92	111	Kucheriya	कुचेरिया	14	14
93	132	Kurli	कुड़ली	16	16
94	102	Kuroli	कुड़ोली	14	14
95	135	Ladariya	लादड़िया	16	16
96	66	Ladawas	लाडावास	12	12
97	33	Lalasari	लालासरी	10	10
98	34	Loonoda	लूणोदा	10	10
99	100	Loroli	लोरोली	14	14
100	58	Loroli Kalan	लोरोली कलां	12	12
101	101	Loroli Khurd	लोरोली खुर्द	14	14
102	7	Madam	मडाम	10	10
103	38	Mala Basni	माला बासणी	10	10
104	49	Mamroda	मामड़ोदा	12	12
105	114	Mandookra	मन्डूकरा	14	14
106	29	Mawa	मावा	10	10
107	140	Molasar	मोलासर	16	16
108	73	Moriyawat	मोड़ियावट	12	12
109	93	Nimbi Kalan	निम्बी कलां	14	14
110	68	Nimbi Khurd	निम्बी खुर्द	12	12
111	138	Nimbod	निम्बोद	16	16
112	69	Ninawat	निनावट	12	12
113	80	Noowa	नूवा	12	12
114	12	Norangpura	नोरंगपुरा	10	10
115	136	Nosar	नौसर	16	16
116	14	Palot	पालोट	10	10
117	27	Pandorai	पांडोराई	10	10
118	71	Paota	पावटा	12	12
119	9	Patan	पाटण	10	10
120	19	Pathanon-ka-Barh	पठानों का बाढ	10	10
121	107	Pawa	पावा	14	14
122	77	Payli	पायली	12	12
123	113	Peedwa	पीडवा	14	14
124	72	Phogri	फोगड़ी	12	12
125	63	Pyawan	प्यावां	12	12
126	44	Raisinghpura	रायसिंहपुरा	12	12
127	42	Ramsabas	रामसाबास	12	12
128	53	Ransisar	रणसीसर	12	12
129	139	Raseedpura	रसीदपुरा	16	16
130	99	Ruwan	रुवां	14	14
131	57	Sagoo Kalan	सागू कलां	12	12
132	56	Sagoo Khurd	सागू खुर्द	12	12
133	98	Saniya	सानिया	14	14
134	92	Sardarpura Kalan	सरदारपुरा कलां	14	14
135	81	Sardarpura Khurd	सरदारपुरा खुर्द	12	12
136	41	Sekha Basni	सेखा बासणी	12	12
137	36	Sewa	सेवा	10	10
138	78	Shudrasan	शुद्रासण	12	12
139	65	Singarawat Kalan	सिंगरावट कलां	12	12
140	64	Singarawat Khurd	सिंगरावट खुर्द	12	12
141	6	Singhana	सिंघाना	10	10
142	35	Soopka	सुपका	10	10
143	86	Tarpura	तारपुरा	14	14
144	118	Taseena	तासीणा	14	14
145	3	Thakariyas	ठाकरियास	10	10
146	23	Thanu	थाणू	10	10
147	122	Thebari	थेबड़ी	14	14
148	15	Tigriya	तिगरिया	10	10
149	82	Toliyasar	तोलियासर	12	12

APPENDIX–I–contd.

ALPHABETICAL LIST OF TOWNS AND VILLAGES

Sl. No.	Code No.	Name of Village		Page No. VD	Page No. PCA
		3. JAYAL TEHSIL			
1	38	Ajabpura	अजबपुरा	18	18
2	11	Akora	आकोड़ा	16	16
3	74	Ambali	अम्बाली	20	20
4	2	Anwaliyasar	आंवलियासर	16	16
5	93	Arbar	अड़बड़	20	20
6	44	Arsinga	अड़सींगा	18	18
7	3	Bagrasar	बगरासर	16	16
8	77	Barnel	बरनेल	20	20
9	107	Barsoona	बरसूणा	20	20
10	102	Bhaola	भावला	20	20
11	78	Bhiniyad	भिणीयाद	20	20
12	79	Bhiniyad Chak I	भिणीयाद चक I	20	20
13	81	Bhiniyad Chak II	भिणीयाद चक II	20	20
14	69	Bodind Kalan	बोडिन्द कलां	18	18
15	68	Bodind Khurd	बोडिन्द खुर्द	18	18
16	94	Borwa	बोड़वा	20	20
17	1	Boseri	बोसेरी	16	16
18	55	Bugarda	बुगरडा	18	18
19	18	Burdi	बुरडी	16	16
20	39	Chawad	चवाद	18	18
21	25	Chawli	चावली	16	16
22	83	Chhajoli	छाजोली	20	20
23	28	Chhapra	छापड़ा	18	18
24	92	Chhawata Kalan	छावटा कलां	20	20
25	61	Chhawata Khurd	छावटा खुर्द	18	18
26	76	Danta	दांता	20	20
27	31	Deh	देह	18	18
28	88	Deiri	डेडरी	20	20
29	87	Deroli	डेरोली	20	20
30	36	Dhanani	धानणी	18	18
31	65	Dharna	धारणा	18	18
32	37	Dhatiyad	धांटियाद	18	18
33	59	Didiya Kalan	डिडिया कलां	18	18
34	60	Didiya Khurd	डिडिया खुर्द	18	18
35	6	Dodoo	डोडू	16	16
36	110	Dotina	दोतीणा	20	20
37	49	Dugastau	दुगस्ताऊ	18	18
38	41	Dugoli	दुगोली	18	18
39	29	Ewad	ऐवाद	18	18
40	75	Firozpura	फिरोजपुरा	20	20
41	17	Gadariya	गडरिया	16	16
42	104	Geloli	गेलोली	20	20
43	42	Gorau	गोराऊ	18	18
44	96	Gotardi	गोतरडी	20	20
45	51	Goth	गोठ	18	18
46	22	Gudha Rohila	गुढ़ा रोहिला	16	16
47	23	Gugriyali	गुगरियाली	16	16
48	90	Igyar	इग्यार	20	20
49	71	Jakhan	जाखन	20	20
50	4	Jalniyasar	जालनियासर	16	16
51	13	Janewa East & West	जानेवा पूर्व व पश्चिम	16	16
52	73	Jani	जाणी	20	20
53	70	Jayal	जायल	18	18
54	66	Jhalalar	झलालड़	18	18
55	19	Jhareli	झाड़ेली	16	16
56	45	Jocheena	जोचीणा	18	18
57	97	Jhujhala	झुझाला	20	20
58	103	Kalvi	कालवी	20	20
59	12	Kameriya	कमेड़िया	16	16
60	7	Kangasiya	कांगसिया	16	16
61	82	Kasari	कसारी	20	20
62	105	Kasnau	कसनाऊ	20	20
63	72	Kathoti	कठोती	20	20
64	21	Khabriyana	खावड़ियाना	16	16
65	54	Khanpura Manjra	खानपुरा मांजरा	18	18
66	56	Khanwar	खंवर	18	18
67	26	Khara Manjra	खारा मांजरा	18	18
68	43	Khari Jodha	खारी जोधा	18	18
69	115	Khatoo Kalan	खाटू कलां	20	20
70	47	Kheenyala	खींयाला	18	18
71	30	Khera Heerawas	खेड़ा हीरावास	18	18
72	99	Khera Narnoliya	खेड़ा नारनोलिया	20	20
73	14	Kherat	खेराट	16	16
74	58	Kherwar	खेरवाड़	18	18
75	67	Kusiya	कुसिया	18	18
76	101	Loonsara	लूणसरा	20	20
77	35	Manglod	मांगलोद	18	18
78	89	Matasukh	मातासुख	20	20
79	5	Meetha Manjra	मीठा मांजरा	16	16
80	50	Merwas	मेरवास	18	18
81	106	Mundi	मुण्डी	20	20
82	20	Mundiyau	मुन्दियाऊ	16	16
83	95	Naradhana	नराधना	20	20
84	10	Nimbora	निम्बोड़ा	16	16
85	46	Nokha Jodha	नोखा जोधा	18	18
86	80	Nooriyas	नूरियास	20	20
87	16	Nosariya	नोसरिया	16	16
88	98	Pateli	पातेली	20	20

APPENDIX–I–contd.

ALPHABETICAL LIST OF TOWNS AND VILLAGES

Sl. No.	Code No.	Name of Village		Page No. VD	Page No. PCA
89	112	Peendiya	पींडीया	20	20
90	64	Phardod	फरडोद	18	18
91	34	Piriyara	पिड़ियारा	18	18
92	48	Rajod	राजोद	18	18
93	24	Ramsar	रामसर	16	16
94	53	Ratanga	रातंगा	18	18
95	109	Rohina	रोहिणा	20	20
96	57	Rol Kajiyan	रोल काजियान	18	18
97	63	Rooniya	रूणिया	18	18
98	100	Roopathal	रूपाथल	20	20
99	40	Rotoo	रोटू	18	18
100	85	Sandeela	सान्डीला	20	20
101	15	Sedau	सेडाऊ	16	16
102	108	Silariya	सिलारिया	20	20
103	32	Somda	सोमडा	18	18
104	33	Soneli	सोनेली	18	18
105	9	Surpaliya	सुरपालिया	16	16
106	52	Suwadiya	सुवादिया	18	18
107	8	Talniyau	टालनियाऊ	16	16
108	62	Tangla	टांगला	18	18
109	91	Tangli	टांगली	20	20
110	27	Tanwara	तंवरा	18	18
111	86	Tarnau	तरनाऊ	20	20
112	113	Tatarva	टाटरवा	20	20
113	114	Tatarvi	टाटरवी	20	20
114	111	Ubasi	उबासी	20	20
115	84	Uchaira	उचाइड़ा	20	20

4. NAGAUR TEHSIL

1	14	Acheena	अचीणा	22	22
2	165	Achhutai	अछूताई	28	28
3	144	Ahemadpura	अहमदपुरा	28	28
4	34	Ajasar	अजासर	22	22
5	73	Akala Hameerana	आकला हमीराना	24	24
6	64	Akhawas	अखावास	24	24
7	24	Alay	अलाय	22	22
8	127	Amarpura	अमरपुरा	26	26
9	124	Asapura	आसापुरा	26	26
10	204	Asawari	आसावरी	30	30
11	131	Athiyasan	अठियासण	26	28
12	48	Badani	बडाणी	24	24
13	159	Balaya	बलाया	28	28
14	46	Balwa	बालवा	24	24
15	6	Bamniyala	बामणियाला	22	22
16	130	Bansra	बांसड़ा	26	28
17	140	Bapor	बापोड़	28	28
18	141	Barangaon	बरणगांव	28	28
19	67	Barbata	बरबटा	24	24
20	84	Basni	बासनी	24	24
21	87	Basni Gahlota	बासनी गहलोता	24	26
22	88	Basni Gandila	बासनी गन्दीला	24	26
23	213	Basni Khaleel	बासनी खलील	30	30
24	78	Baswani	बसवानी	24	24
25	32	Beeramsar	बीरमसर	22	22
26	171	Beethwal	बीठवाल	28	28
27	58	Berathal Kalan	बेराथल कलां	24	24
28	59	Berathal Khurd	बेराथल खुर्द	24	24
29	149	Berawas	बेरावास	28	28
30	116	Bhadana	भदाना	26	26
31	179	Bhadora	भदोरा	28	30
32	45	Bhadwasi	भदवासी	22	24
33	143	Bhakrod	भाकरोद	28	28
34	86	Bhanasar	भानासर	24	26
35	154	Bhanwra	भांवड़ा	28	28
36	107	Bhatera	भटेरा	26	26
37	199	Bhatnokha	भटनोखा	30	30
38	82	Bhawad	भवाद	24	24
39	57	Bher	भेड़	24	24
40	1	Bhojas	भोजास	22	22
41	109	Bhojawas	भोजावास	26	26
42	17	Bhundel	भुन्डेल	22	22
43	11	Birloka	बिरलोका	22	22
44	76	Boodhi	बूढी	24	24
45	28	Bunkar Masota	बुन्कर मसोता	22	22
46	196	Bunrawata	बूनरावता	30	30
47	95	Chak Ghisniyader	चक घिसनियाडेर	26	26
48	187	Chak Joojhanda	चक जुझन्डा	30	30
49	153	Chardan	चारडां	28	28
50	77	Chatra Majra	चातरा माजरा	24	24
51	37	Chau	चाऊ	22	22
52	56	Chawandiya	चावन्डिया	24	24
53	29	Chheelo	छीलो	22	22
54	128	Chenar	चेनार	26	26
55	152	Chidri	चिदड़ी	28	28
56	138	Chimrani	चिमरानी	28	28
57	207	Chitani	चिताणी	30	30
58	136	Chuggawas	चुग्गावास	28	28
59	94	Chutisara	चुटीसरा	26	26
60	4	Dantina	दांतीणा	22	22

APPENDIX–I–contd.

ALPHABETICAL LIST OF TOWNS AND VILLAGES

Sl. No.	Code No.	Name of Village		Page No. VD	Page No. PCA
61	21	Derwa	डेरवा	22	22
62	5	Deu	देऊ	22	22
63	211	Dhadhriya Khurd	ढाढरिया खुर्द	30	30
64	96	Dhakoriya	ढाकोरिया	26	26
65	151	Dharanawas	धारणावास	28	28
66	206	Dhawa	धवा	30	30
67	205	Dheengawas	धींगावास	30	30
68	75	Dheengsara	ढींगसरा	24	24
69	113	Dhoodhiya	धूढिया	26	26
70	178	Dhudiyari	धुदियाड़ी	28	30
71	202	Diyawadi	दियावडी	30	30
72	164	Doodiwas	डूडिवास	28	28
73	85	Dukosi	दुकोसी	24	24
74	214	Firozpura	फिरोजपुरा	30	30
75	123	Gagwana	गगवाना	26	26
76	212	Gajoo	गाजू	30	30
77	19	Galni	गलनी	22	22
78	98	Gathilasar	गठीलासर	26	26
79	197	Gawaloo	ग्वालू	30	30
80	40	Ghodaran	घोडारण	22	22
81	145	Giranwari	गिरांवड़ी	28	28
82	55	Godhan	गोधन	24	24
83	47	Gogolao	गोगोलाव	24	24
84	198	Golasani	गोलासनी	30	30
85	105	Golsar	गोलसर	26	26
86	38	Gorera	गोरेरा	22	22
87	191	Gothra	गोठड़ा	30	30
88	174	Gowan Kalan	गोवां कलां	28	28
89	137	Gowan Khurd	गोवां खुर्द	28	28
90	20	Gudha Bhagwandas	गुढ़ा भगवानदास	22	22
91	72	Gudiya	गुडिया	24	24
92	91	Gudla	गुडला	26	26
93	118	Hareema	हरीमा	26	26
94	146	Hehroo	हेहरू	28	28
95	200	Hilodi	हिलोडी	30	30
96	103	Hingoniya	हिंगोनिया	26	26
97	166	Inana	इनाणा	28	28
98	83	Indas	इन्दास	24	24
99	209	Indokali	इन्दोकली	30	30
100	12	Isharnawada	इशरनावड़ा	22	22
101	114	Jabrasi	जबरासी	26	26
102	25	Jakhaniya	जाखनिया	22	22
103	195	Janana	जनाणा	30	30
104	108	Janjolai	जांजोलाई	26	26
105	111	Jeewanbera	जीवनबेरा	26	26
106	110	Jhadisara	झाडीसरा	26	26
107	36	Jhorda	झोरडा	22	22
108	117	Jindas	जिन्दास	26	26
109	102	Jodhiyasi	जोधियासी	26	26
110	175	Jodhras	जोधड़ास	28	30
111	186	Joojhanda	जूझन्डा	30	30
112	147	Jorawarpura	जोरावरपुरा	28	28
113	80	Joshiyad	जोशियाद	24	24
114	139	Kadarpur	कादरपुर	28	28
115	172	Kadloo	कडलू	28	28
116	180	Kaliyas	कालियास	28	30
117	23	Kalri	कालड़ी	22	22
118	201	Kankdai	कंकडाय	30	30
119	112	Kanwalisar	कंवलीसर	26	26
120	3	Karoon	करून	22	22
121	61	Katiya	काटिया	24	24
122	106	Keetalsar	कीतलसर	26	26
123	210	Khajwana	खजवाना	30	30
124	168	Kharda	खारडा	28	28
125	51	Khari Karamsota	खारी करमसोता	24	24
126	26	Khariya	खारीया	22	22
127	158	Kharnal	खरनाल	28	28
128	9	Khatora	खाटोड़ा	22	22
129	71	Kheenwsar	खींवसर	24	24
130	167	Khen	खेण	28	28
131	194	Khera Akbarpura	खेड़ा अकबरपुरा	30	30
132	182	Khera Dhandhalwas	खेड़ा धांधलवास	30	30
133	99	Khetas	खेतास	26	26
134	121	Khetolao	खेतोलाव	26	26
135	148	Khodwa	खोडवा	28	28
136	184	Khudkhuda Kalan	खुडखुडा कलां	30	30
137	185	Khudkhuda Khurd	खुडखुडा खुर्द	30	30
138	68	Khundala	खुण्डाला	24	24
139	215	Kuchera	कुचेरा	30	30
140	79	Kumari	कुमारी	24	24
141	66	Kurchhi	कुड़छी	24	24
142	33	Ladiya	लाडिया	22	22
143	155	Lalap	लालाप	28	28
144	70	Lalawas	लालावास	24	24
145	65	Loonawas	लूणावास	24	24
146	81	Lunda	लुणदा	24	24
147	190	Madana	मडाना	30	30
148	93	Madpharasi	मदफरासी	26	26
149	15	Madpur	माडपुर	22	22
150	60	Maheshpura	महेशपुरा	24	24

APPENDIX–I–contd.

ALPHABETICAL LIST OF TOWNS AND VILLAGES

Sl. No.	Code No.	Name of Village		Page No. VD	Page No. PCA
151	44	Makori	माकोड़ी	22	24
152	115	Malgaon	मालगांव	26	26
153	177	Manakpur	माणकपुर	28	30
154	101	Mandeli	मांडेली	26	26
155	176	Medas	मेडास	28	30
156	193	Mirjas	मिरजास	30	30
157	181	Modi	मोडी	30	30
158	189	Moondwa	मून्डवा	30	30
159	41	Mundasar	मुन्डासर	22	24
160	173	Mundiyar	मुंदियाड़	28	28
161	135	Nabbawas	नब्बावास	26	28
162	87a	Nagaur Rural	नागौर ग्रामीण	—	26
163	69	Nagri	नागड़ी	24	24
164	90	Nakas	नक्कास	24	26
165	53	Nandwani	नन्दवाणी	24	24
166	62	Narwa Kalan	नारवा कलां	24	24
167	63	Narwa Khurd	नारवा खुर्द	24	24
168	18	Nenau	नेणाऊ	22	22
169	16	Nimbola	निम्बोला	22	22
170	192	Palri Jodha	पालड़ी जोधा	30	30
171	188	Palri Pichkiya	पालड़ी पिचकिया	30	30
172	157	Palri Vyas	पालड़ी व्यास	28	28
173	7	Panchori	पांचोड़ी	22	22
174	160	Parasara	पारासरा	28	28
175	97	Peelanwasi	पीलनवासी	26	26
176	31	Peepasar	पीपासर	22	22
177	104	Perwa	पेरवा	26	26
178	129	Phagali	फागली	26	26
179	161	Phirod	फिरोद	28	28
180	119	Pithasiya	पिथासिया	26	26
181	162	Pitholao	पिथोलाव	28	28
182	13	Pochla Siddha	पोचला सिद्धा	22	22
183	54	Potliya Manjra	पोटलिया मांजरा	24	24
184	52	Raidhanu	रायधनू	24	24
185	134	Rajoowas	राजूवास	26	28
186	163	Ramsiya	रामसिया	28	28
187	39	Rohina	रोहिणा	22	22
188	208	Roon	रूण	30	30
189	125	Sadokan	साडोकण	26	26
190	89	Saleu	सलेऊ	24	26
191	126	Salva	सालवा	26	26
192	183	Sankhwas	संखवास	30	30
193	92	Saranwas	सारणवास	26	26
194	120	Sarasani	सारासणी	26	26
195	42	Satheran	सथेरण	22	24
196	10	Satika Kalan	साटीका कलां	22	22
197	8	Satika Khurd	साटिका खुर्द	22	22
198	49	Seengar	सींगड़	24	24
199	142	Seenod	सीणोद	28	28
200	203	Senadi	सेनडी	30	30
201	30	Sewri	सेवड़ी	22	22
202	156	Sheelgaon	शीलगांव	28	28
203	27	Shri Balaji	श्री बालाजी	22	22
204	35	Shyamsar	श्यामसर	22	22
205	133	Singhani	सिंघाणी	26	28
206	169	Soliyana	सोलियाना	28	28
207	50	Sukhwasi	सुखवासी	24	24
208	122	Surajniyawas	सुरजनीयावास	26	26
209	150	Tadas	तडास	28	28
210	74	Tankla	टांकला	24	24
211	2	Tantwas	तांतवास	22	22
212	132	Tausar	ताउसर	26	28
213	100	Teetri	तीतरी	26	26
214	22	Thalajoo	थलाजू	22	22
215	170	Thirod	थिरोद	28	28
216	43	Utwaliya	ऊटवालिया	22	24

5. NAWA TEHSIL

1	84	Abas	आबास	34	34
2	81	Abhaypura	अभयपुरा	34	34
3	67	Ajeetpura	अजीतपुरा	34	34
4	30	Anandpura	आनन्दपुरा	32	32
5	6	Araksar	अड़कसर	32	32
6	28	Aspura	आसपुरा	32	32
7	78	Bajna	बाजना	34	34
8	96	Banwali Gurha	बंवली गुढ़ा	36	36
9	115	Baori	बावड़ी	36	36
10	77	Barjan	बरजन	34	34
11	76	Batliya	बाटलिया	34	34
12	68	Beejapura	बीजापुरा	34	34
13	83	Bhagwanpura	भगवानपुरा	34	34
14	42	Bhanwata	भांवता	32	34
15	15	Bhilal	भिलाल	32	32
16	57	Bhooni	भूणी	34	34
17	9	Charanwas	चारणवास	32	32
18	26	Charanwas	चारणवास	32	32
19	5	Chawandiya	चावन्डिया	30	32
20	20	Chhapri	छापरी	32	32
21	19	Chitawa	चितावा	32	32

APPENDIX–I–contd.

ALPHABETICAL LIST OF TOWNS AND VILLAGES

Sl. No.	Code No.	Name of Village		Page No. VD	Page No. PCA
22	107	Chosla	चोसला	36	36
23	103	Dabsi	डाबसी	36	36
24	73	Daron-ka-Bas	डारों का बास	34	34
25	118	Deola	देवला	36	36
26	117	Deoli	देवली	36	36
27	49	Depur	दैपुर	32	34
28	79	Dhooton-ki-Dhani	धूतों की ढाणी	34	34
29	66	Gawariya	गावरिया	34	34
30	113	Gharwani	घरवाणी	36	36
31	12	Ghatwa	घाटवा	32	32
32	58	Gogor	गोगोर	34	34
33	101	Govindi	गोविन्दी	36	36
34	45	Gugarwar	गुगड़वार	32	34
35	98	Gurha Salt	गुढ़ा साल्ट	36	36
36	53	Haripùra	हरीपुरा	34	34
37	95	Hariyajoon	हरियाजून	34	36
38	41	Hirani	हिराणी	32	34
39	8	Hudil	हुडील	32	32
40	52	Indali	इन्डाली	34	34
41	54	Indokha	इन्दोखा	34	34
42	99	Jabdinagar	जाब्दीनगर	36	36
43	34	Jasrana	जसराना	32	32
44	13	Jeejot	जीजोट	32	32
45	70	Jeenwar	जीणवार	34	34
46	27	Jiliya	जिलिया	32	32
47	23	Kakot	काकोट	32	32
48	4	Kaloli	कालोली	30	32
49	85	Kansera	कांसेड़ा	34	36
50	75	Kantiya	कांटिया	34	34
51	1	Karkeri	करकेड़ी	30	32
52	94	Kasari	कसारी	34	36
53	59	Kerpura	केरपुरा	34	34
54	97	Khakharki	खाखड़की	36	36
55	86	Khardiya	खारडिया	34	36
56	39	Khariya	खारिया	32	32
57	14	Khoranda	खोरन्डा	32	32
58	11	Khorandi	खोरन्डी	32	32
59	65	Khushiya	खुशिया	34	34
60	106	Kooni	कूणी	36	36
61	16	Kotra	कोटड़ा	32	32
62	28a	Kuchaman Rural	कुचामन ग्रामीण	—	32
63	44	Kukanwali	कुकनवाली	32	34
64	40	Lakhji-ka-Bas	लखजी का बास	32	34
65	10	Lalas	लालास	32	32
66	17	Lamba	लाम्बा	32	32
67	60	Lichana	लिचाणा	34	34
68	105	Lohrana	लोहराना	36	36
69	109	Loonwa	लूनवा	36	36
70	82	Maharajpura	महाराजपुरा	34	34
71	90	Mandawara	मंडावरा	34	36
72	25	Mangalpura	मंगलपुरा	32	32
73	61	Manglodi	मांगलोदी	34	34
74	69	Maroth	मारोठ	34	34
75	116	Matasukha	मातासुखा	36	36
76	63	Meethri	मीठड़ी	34	34
77	119	Minda	मिन्डा	36	36
78	87	Mohanpura	मोहनपुरा	34	36
79	111	Moondgasoi	मूंडगसोई	36	36
80	47	Motipura	मोतीपुरा	32	34
81	51	Muwana	मुवाना	34	34
82	46	Nagwara	नगवाड़ा	32	34
83	18	Nalot	नालोट	32	32
84	102	Nanan	नानण	36	36
85	93	Narayanpura	नारायणपुरा	34	36
86	80	Narsinghpura	नारसिंहपुरा	34	34
87	86a	Nawa Rural	नावा ग्रामीण	—	36
88	112	Nolsiya	नोलसिया	36	36
89	64	Pachota	पाचोता	34	34
90	91	Palara	पलाड़ा	34	36
91	89	Palri	पालड़ी	34	36
92	43	Panchwa	पांचवा	32	34
93	36	Panwari	पनवाड़ी	32	32
94	3	Parewadi	परेवडी	30	32
95	108	Piprali	पिपराली	36	36
96	21	Prempura	प्रेमपुरा	32	32
97	56	Purohiton-ka-Bas	पुरोहितों का बास	34	34
98	50	Rajliya	राजलिया	32	34
99	100	Rajas	राजास	36	36
100	2	Rajpura	राजपुरा	30	32
101	31	Ranasar	राणासर	32	32
102	33	Ranwa	रांवा	32	32
103	32	Rasal	रसाल	32	32
104	55	Rewasa @ Dalelpur	रेवासा उर्फ दलेलपुर	34	34
105	35	Rooppura	रूपपुरा	32	32
106	48	Rughnathpura	रुघनाथपुरा	32	34
107	24	Sabalpura	सबलपुरा	32	32
108	72	Sanwatgarh	सांवतगढ़	34	34
109	38	Sargoth with Padampura	सरगोठ मय पदमपुरा	32	32
110	22	Sheo	शिव	32	32

APPENDIX–I–contd.

ALPHABETICAL LIST OF TOWNS AND VILLAGES

Sl. No.	Code No.	Name of Village		Page No. VD	Page No. PCA
111	114	Shimbhoopura	शिम्भूपुरा	36	36
112	71	Shyamgarh	श्यामगढ़	34	34
113	92	Sidiyas	सिडियास	34	36
114	110	Sirsi	सिरसी	36	36
115	74	Solaya	सोलाया	34	34
116	62	Thathana	ठठाना	34	34
117	104	Thikariya Kalan	ठीकरिया कलां	36	36
118	120	Thikariya Khurd	ठीकरिया खुर्द	36	36
119	37	Tirsigiya	तिरसिंगिया	32	32
120	7	Todas	टोडास	32	32
121	29	Ugarpura	उगरपुरा	32	32
122	88	Ulana	उलाणा	34	36

6. DEGANA TEHSIL

Sl. No.	Code No.	Name of Village		Page No. VD	Page No. PCA
1	108	Achhojai	आछोजाई	42	42
2	21	Achla-ka-Khet	अचला का खेत	38	38
3	5	Akeli	आकेली	36	36
4	146	Alniyawas	आलनियावास	42	44
5	59	Alwas	अलवास	38	40
6	82	Antroli Kalan	आन्तरोली कलां	40	40
7	83	Antroli Khurd	आन्तरोली खुर्द	40	40
8	6	Bachhwari	बछवारी	36	38
9	54	Bachhwas	बछवास	38	40
10	42	Bamana	बामणा	38	38
11	159	Banwara	बनवाड़ा	44	44
12	81	Banwarla	बंवरला	40	40
13	175	Bari Ghati	बाड़ी घाटी	44	44
14	45	Barna	बरणा	38	38
15	150	Basni Jaga	बासनी जगा	42	44
16	152	Basni Narsingh	बासनी नरसिंह	44	44
17	112	Bedas Kalan	बेडास कलां	42	42
18	20	Bhadwasi	भादवासी	38	38
19	47	Bharli	भारली	38	38
20	130	Bhawal Charna	भवाल चारणा	42	42
21	33	Bhawariyan	भंवरिया	38	38
22	138	Bherunda	भेरुन्दा	42	42
23	15	Bichpuri	बिचपुरी	36	38
24	117	Bikharniya Kalan	बिखरानियां कलां	42	42
25	118	Bikharniya Khurd	बिखरानियां खुर्द	42	42
26	163	Bofli	बोफली	44	44
27	3	Butati	बुटाटी	36	36
28	97	Chachiyas	चाचियास	40	42
29	72	Chandaroon	चांदारुण	40	40
30	44	Chandni	चान्दणी	38	38
31	46	Chardas	चरडास	38	38
32	104	Charwas	चारवास	40	42
33	84	Cheekanas	चीकनास	40	40
34	52	Choliyas	चोलियास	38	40
35	43	Chosali	चोसली	38	38
36	30	Chua	चुआ	38	38
37	41	Chui	चुई	38	38
38	58	Churiyas	चूड़ियास	38	40
39	31	Daboli Khari	डाबोली खारी	38	38
40	32	Daboli Meethi	डाबोली मीठी	38	38
41	27	Dagra	डागड़ा	38	38
42	26	Dagri	डागड़ी	38	38
43	100	Degana	डेगाना	40	42
44	171	Deogarh	देवगढ़	44	44
45	90	Deola Kalan	देवला कलां	40	40
46	87	Deola Mada	देवला मादा	40	40
47	1	Dhadhariya Kalan	ढाढरिया कलां	36	36
48	170	Dhanipura	ढाणीपुरा	44	44
49	140	Dodiyana	डोडियाना	42	42
50	7	Doodhras	दूधड़ास	36	38
51	19	Dugor Achla	डुगोर अचला	38	38
52	23	Dugor Chiknas	डुगोर चिकनास	38	38
53	22	Dugor Dasa	डुगोर दासा	38	38
54	79	Dumani	डुमाणी	40	40
55	86	Dungarawas	डूंगरावास	40	40
56	48	Gaimaliyawas	गैमालियावास	38	38
57	105	Ghana	घाणा	40	42
58	136	Gol	गोल	42	42
59	107	Gonarda	गोनरडा	42	42
60	124	Gonardi	गोनरडी	42	42
61	75	Goreri Chancha	गोरेड़ी चांचा	40	40
62	74	Goreri Karna	गोरेड़ी करना	40	40
63	121	Gothara	गोठड़ा	42	42
64	69	Gundisar	गुन्दीसर	40	40
65	37	Gunsali	गुनसली	38	38
66	174	Gurha	गुढ़ा	44	44
67	40	Habchar	हबचर	38	38
68	162	Harsor	हरसोर	44	44
69	98	Idwa	इडवा	40	42
70	14	Igyasani	इग्यासनी	36	38
71	115	Itawara Bhoja	इटावड़ा भोजा	42	42
72	114	Itawara Ladkhani	इटावड़ा लाडखानी	42	42
73	116	Itawara Surpura	इटावड़ा सूरपुरा	42	42
74	76	Jagarwas	जगड़वास	40	40
75	25	Jaitpura (Bamna)	जैतपुरा (बामणा)	38	38

APPENDIX–I–contd.

ALPHABETICAL LIST OF TOWNS AND VILLAGES

Sl. No.	Code No.	Name of Village		Page No. VD	Page No. PCA
76	35	Jakhera	जाखेड़ा	38	38
77	66	Jalsoo Kalan with Chak	जालसू कलां मय चक	40	40
78	67	Jalsoo Khurd with Chak	जालसू खुर्द मय चक	40	40
79	65	Jalsoo Nanak	जालसू नानक	40	40
80	156	Jaswantpura (Jonpura)	जसवन्तपुरा (जोनपुरा)	44	44
81	103	Jawa Sisodiya	जावा सिसोदिया	40	42
82	10	Jetpuriya	जेतपुरिया	36	38
83	61	Jodharas	जोधड़ास	40	40
84	134	Kalan-ka-Was	कलां का वास	42	42
85	148	Kalni	कालनी	42	44
86	36	Kanwal	कंवाल	38	38
87	9	Karasora	करासोड़ा	36	38
88	93	Keriya Rawan	केरिया रावां	40	40
89	119	Khanpura	खानपुरा	42	42
90	17	Khariya Kalan	खारिया कलां	38	38
91	16	Khariya Khurd	खारिया खुर्द	38	38
92	62	Khatolai	खातोलाई	40	40
93	24	Khekha	खेखा	38	38
94	92	Kheri Champa	खेड़ी चम्पा	40	40
95	63	Khindas	खिन्दास	40	40
96	8	Khinyas	खियास	36	38
97	29	Khivtana	खिवताना	38	38
98	51	Khuri Kalan	खुड़ी कलां	38	40
99	50	Khuri Khurd	खुड़ी खुर्द	38	38
100	176	Kila	किला	44	44
101	168	Kalyanpura	कल्याणपुरा	44	44
102	102	Kirad	किरड़	40	42
103	101	Kitalsar	कितलसर	40	42
104	145	Kodiya	कोडिया	42	44
105	151	Kor	कोड़	44	44
106	38	Kutiyasani	कुतीयासणी	38	38
107	149	Ladpura	लाडपुरा	42	44
108	173	Lakheena	लाखीणा	44	44
109	77	Langod	लंगोड	40	40
110	126	Lawadar	लवाडर	42	42
111	129	Luniyas	लुणीयास	42	42
112	127	Mahrana	महराणा	42	42
113	122	Mandal Dewa	मांडल देवा	42	42
114	123	Mandal Jodha	मांडल जोधा	42	42
115	39	Manjhee	मांझी	38	38
116	144	Mathaniya	मथाणिया	42	44
117	113	Meora	मेवड़ा	42	42
118	71	Mithariya	मिठड़ीया	40	40
119	160	Modi Kalan	मोडी कलां	44	44
120	95	Modriya	मोडरिया	40	40
121	49	Mogas	मोगास	38	38
122	165	Moriyana	मोरियाणा	44	44
123	110	Nathawara	नथावड़ा	42	42
124	111	Nathawari	नथावड़ी	42	42
125	18	Nenas	नेणास	38	38
126	2	Nimbri Chandawatan	निम्बड़ी चन्दावतान	36	36
127	125	Nimbri Kalan	निम्बड़ी कलां	42	42
128	132	Nimbri Kothariyan	निम्बड़ी कोठारियां	42	42
129	158	Nimbola Beeswa	निम्बोला बीसवा	44	44
130	56	Nimbola Kalan	निम्बोला कलां	38	40
131	55	Nimbola Khurd	निम्बोला खुर्द	38	40
132	57	Nimbola Purohitan	निम्बोला पुरोहितान	38	40
133	70	Noond	नून्द	40	40
134	164	Oriyana	ओरियाणा	44	44
135	135	Pachranda	पचरन्डा	42	42
136	109	Paliyas	पालियास	42	42
137	120	Palri Kalan	पालड़ी कलां	42	42
138	60	Pandwala	पण्डवाला	38	40
139	137	Patniya	पाटणिया	42	42
140	147	Peepaliya	पीपलिया	42	44
141	53	Polas	पोलास	38	40
142	11	Poonas	पूनास	36	38
143	106	Pundlota	पुन्दलोता	42	42
144	94	Puniyas	पुनियास	40	40
145	34	Rajapura	राजापुरा	38	38
146	128	Rajlota	राजलोता	42	42
147	13	Rajod	राजोद	36	38
148	166	Rakiyasani	राकियासनी	44	44
149	131	Raliyawatan	रालियावतां	42	42
150	80	Ramsari	रामसरी	40	40
151	89	Ranas	रानास	40	40
152	169	Ratatoonda	राताटून्डा	44	44
153	73	Rawaliyawas	रावलियावास	40	40
154	68	Rewat	रेवत	40	40
155	139	Roisara	रोइसड़ा	42	42
156	157	Saipura	सायपुरा	44	44
157	167	Saneriya	सनेड़िया	44	44
158	28	Sanjoo	सांजू	38	38
159	12	Sanwaliyawas	सांवलियावास	36	38
160	85	Sarsanda	सरसण्डा	40	40
161	142	Sathana Kalan	सथाणा कलां	42	44
162	143	Sathana Khurd	सथाणा खुर्द	42	44
163	141	Sathani	सथाणी	42	44

APPENDIX–I–contd.

ALPHABETICAL LIST OF TOWNS AND VILLAGES

Sl. No.	Code No.	Name of Village		Page No. VD	Page No. PCA
164	154	Shekhpura	शेखपुरा	44	44
165	4	Sindlas	सिंदलास	36	36
166	91	Sirasana	सिरासणा	40	40
167	155	Soodwar	सूदवाड़	44	44
168	96	Sundri	सुन्दरी	40	42
169	64	Sukhwasni	सुखवासणी	40	40
170	133	Suriyas	सुरियास	42	42
171	78	Tamroli	तामड़ोली	40	40
172	153	Tehla	टेहला	44	44
173	172	Thanwala	थांवला	44	44
174	161	Thata	थाटा	44	44
175	99	Tilanesh	तिलानेश	40	42
176	88	Udiyas	उदियास	40	40
		7. PARBATSAR TEHSIL			
1	119	Adani	अडाणी	50	50
2	170	Ajwa	अजवा	52	52
3	93	Alatwa	अलतवा	48	48
4	134	Antroli	आन्तरोली	50	50
5	154	Arat	अरट	52	52
6	22	Asarwa	आसरवा	46	46
7	143	Bagot	बागोट	50	52
8	181	Bajawas	बाजवास	52	52
9	92	Bajoli	बाजोली	48	48
10	32	Baladhana	बालाधना	46	46
11	192	Bandahera	बांडा हेड़ा	52	54
12	202	Banwal	बंवाल	54	54
13	161	Bareo	बरेव	52	52
14	95	Barnel	बरनेल	48	50
15	124	Baroo	बड़ू	50	50
16	198	Baroon	बरुण	54	54
17	66	Barwala	बरवाला	48	48
18	67	Barwali	बरवाली	48	48
19	199	Baser	बासेड़	54	54
20	201	Bassi	बस्सी	54	54
21	31	Beenjari	बींणजारी	46	46
22	132	Beenthwaliya	बींठवालिया	50	50
23	180	Beesas	बीसास	52	52
24	77	Besroli	बेसरोली	48	48
25	197	Bhadasiya	भडासिया	54	54
26	125	Bhadwa	भादवा	50	50
27	41	Bhaiya Kalan	भैया कलां	46	46
28	42	Bhaiya Khurd	भैया खुर्द	46	46
29	138	Bhakri Molas	भकरी मोलास	50	50
30	147	Bhaosiya	भावसिया	50	52
31	16	Bharnai	भरनाई	46	46
32	162	Bhawanigaon	भवानीगांव	52	52
33	179	Bherwas	भेरवास	52	52
34	60	Bhichawa	भीचावा	46	48
35	88	Bhutawa	भुतावा	48	48
36	175	Bhutiyas	भुतियास	52	52
37	107	Bidiyad	बिदियाद	50	50
38	105	Biloo	बिलू	48	50
39	73	Borawar	बोरावड़	48	48
40	65	Budsoo	बुडसू	48	48
41	84	Chak Madas	चक मादास	48	48
42	3	Chak Ranigaon	चक रानीगांव	44	44
43	10	Chandaliya	चंडालिया	44	46
44	11	Chandi	चांडी	44	46
45	204	Charanwas	चारणवास	54	54
46	115	Charnas	चारणास	50	50
47	72	Chawandiya	चावन्डिया	48	48
48	176	Cheewli	चीवली	52	52
49	38	Chhapara	छपारा	46	46
50	141	Chitai	चिताई	50	52
51	142	Chitawa	चितावा	50	52
52	55	Dabariya	दावड़िया	46	48
53	43	Damoi Kalan	दमोई कलां	46	46
54	44	Damoi Khurd	दमोई खुर्द	46	46
55	21	Deola	देवला	46	46
56	114	Deoli Khurd	देवली खुर्द	50	50
57	63	Deori	देवरी	48	48
58	163	Dhadhi Khera	ढाढी खेड़ा	52	52
59	101	Dhadholi	धाधोली	48	50
60	174	Dhadhota	ढ़ाढ़ोता	52	52
61	8	Dhananwa	धानणवा	44	46
62	75	Dhani Mamdoli	ढाणी मामडोली	48	48
63	169	Dholiya	धोलिया	52	52
64	113	Dhonkaliya	धोंकलिया	50	50
65	144	Dhoondiya	ढूंडिया	50	52
66	111	Dirdhani	दिरढाणी	50	50
67	46	Dobri Kalan	डोबड़ी कलां	46	46
68	45	Dobri Khurd	डोबड़ी खुर्द	46	46
69	48	Dobri Mand	डोबड़ी मन्ड	46	46
70	47	Dobri Sanwaldas	डोबड़ी सांवलदास	46	46
71	87	Dobriya	डोबड़िया	48	48
72	64	Dodwari	डोडवाड़ी	48	48
73	110	Gangwa	गंगवा	50	50
74	13	Gelasar	गेलासर	44	46
75	52	Gerha Kalan	गेढ़ा कलां	46	48

APPENDIX–I–contd.

ALPHABETICAL LIST OF TOWNS AND VILLAGES

Sl. No.	Code No.	Name of Village		Page No. VD	Page No. PCA	Sl. No.	Code No.	Name of Village		Page No. VD	Page No. PCA
76	53	Gerha Khurd	गेड़ा खुर्द	46	48	121	159	Kitiya	किटिया	52	52
77	81	Gigaliya	गिगालिया	48	48	122	108	Kola Doongari	कोला डूंगरी	50	50
78	151	Gingoli	गिंगोली	52	52	123	99	Kucheepala	कुचीपला	48	50
79	30	Gorawa	गोरावा	46	46	124	17	Kukdod	कुकडोद	46	46
80	6	Gothri	गोठड़ी	44	46	125	187	Kuliyana	कुलियाणा	52	54
81	97	Gudha Chak I	गुढ़ा चक I	48	50	126	193	Kundari	कुन्डरी	52	54
82	98	Gudha Chak II	गुढ़ा चक II	48	50	127	130	Kurada	कुराडा	50	50
83	96	Gudha Kheri	गुढ़ा खेड़ी	48	50	128	104	Ladoli	लाडोली	48	50
84	129	Gular	गुलर	50	50	129	12	Ladpur	लाडपुर	44	46
85	109	Gunawati	गुणावती	50	50	130	171	Lakhiyas	लखियास	52	52
86	100	Harnawa	हरनावा	48	50	131	127	Lalna Kalan	लालणा कलां	50	50
87	61	Harnawa Toseena	हरनावा तोसीणा	48	48	132	128	Lalna Khurd	लालणा खुर्द	50	50
88	160	Hatheli	हथेली	52	52	133	25	Loroli	लोरोली	46	46
89	122	Hurdhani	हुरढ़ाणी	50	50	134	173	Madhwa	माधवा	52	52
90	56	Huriya	हुड़िया	46	48	135	72a	Makrana Rural	मकराना ग्रामीण	—	48
91	28	Indokha	इन्दोखा	46	46	136	178	Malas	मालास	52	52
92	85	Itawa Bamniya	इटावा बामनियां	48	48	137	150	Malwas Gusaiyan	मालवास गुसाईयां	50	52
93	86	Itawa Khichiyan	इटावा खींचियां	48	48	138	76	Mamdoli	मामडोली	48	48
94	83	Itawa Lakha	इटावा लाखा	48	48	139	26	Manana	मनाणा	46	46
95	71	Jakhali	जाखली	48	48	140	29	Manani	मनाणी	46	46
96	126	Janjeela	जंजीला	50	50	141	148	Mandan	मांडण	50	52
97	33	Jaswantpura	जवंतपुरा	46	46	142	206	Mandowari	मण्डोवरी	54	54
98	135	Jawala	जावला	50	50	143	4	Mangalwa	मांगलवा	44	44
99	35	Jhalamaliya	झलामलिया	46	46	144	112	Manglana	मंगलाना	50	50
100	172	Jhalra	झालरा	52	52	145	194	Manpura	मानपुरा	52	54
101	27	Jiwadiya	जिवादिया	46	46	146	79	Manwa	माणवा	48	48
102	68	Joosri	जूसरी	48	48	147	203	Mayapur	मयापुर	54	54
103	70	Joosariya	जूसरीया	48	48	148	152	Mehgaon	मेहगांव	52	52
104	62	Kacholiya	कचोलिया	48	48	149	133	Merasi	मेरासी	50	50
105	58	Kajana	कजाणा	46	48	150	69	Midkiya	मिडकिया	48	48
106	177	Kakeriyas	ककेड़ियास	52	52	151	91	Midhyan	मिध्यान	48	48
107	196	Kaletra	कालेटड़ा	54	54	152	188	Mindkiya	मिंडकिया	52	54
108	59	Kalwa	कालवा	46	48	153	82	Modi Bheeka	मोडी भीका	48	48
109	57	Kalwa Chhotawas	कालवा छोटावास	46	48	154	54	Modi Charna	मोडी चारणा	46	48
110	145	Kanwalad	कंवलाद	50	52	155	182	Modi Khurd	मोडी खुर्द	52	52
111	157	Khanpur	खानपुर	52	52	156	168	Moondota	मूंडोता	52	52
112	36	Khardiya	खारड़ीया	46	46	157	106	Morer	मोरेड़	50	50
113	137	Kheri Kheewsi	खेड़ी खीवसी	50	50	158	37	Munda Kheri	मुन्डा खेड़ी	46	46
114	49	Kheri Leela	खेड़ी लीला	46	46	159	14	Nandoli Chandawatan	नांदोली चांदावतां	44	46
115	94	Kheri Seela	खेड़ी सीला	48	48						
116	120	Khidarpura	खिदरपुरा	50	50	160	102	Nandoli Mertiya	नांदोली मेड़तिया	48	50
117	118	Khokhar	खोखर	50	50	161	24	Nangwara Kalan	नागवाड़ा कलां	46	46
118	184	Khokhariya	खोखरिया	52	54	162	23	Nangwara Khurd	नागवाड़ा खुर्द	46	46
119	205	Khundiyas	खुन्दियास	54	54	163	140	Narma	नरमा	50	52
120	121	Kinsariya	किनसरिया	50	50	164	149	Narwa	नड़वा	50	52

APPENDIX–I–contd.

ALPHABETICAL LIST OF TOWNS AND VILLAGES

Sl. No.	Code No.	Name of Village		Page No. VD	Page No. PCA
165	7	Nawad	नावद	44	46
166	146	Neniya	नेणीया	50	52
167	185	Netiyas	नेतियास	52	54
168	123	Nimbari	निम्बड़ी	50	50
169	166	Nimbola	निम्बोला	52	52
170	34	Noondara	नून्दड़ा	46	46
171	39	Nosariya	नोसरिया	46	46
172	167	Palri Kadwan	पालड़ी कडवां	52	52
173	89	Palri Mehcha	पालड़ी मेहचा	48	48
174	90	Palri Raja	पालड़ी राजा	48	48
175	149a	Parbatsar Rural	परबतसर ग्रामीण	50	52
176	191	Peeh	पीह्	52	54
177	195	Peelwa	पीलवा	52	54
178	155	Pipalad	पीपलाद	52	52
179	189	Punwaliya	पुंवालिया	52	54
180	158	Rabdiyad	रावडियाद	52	52
181	9	Raithaliya	रायथलिया	44	46
182	15	Rampura	रामपुरा	44	46
183	51	Ramsiya	रामसिया	46	48
184	2	Ranigaon	रानीगांव	44	44
185	131	Ratnas	रतनास	50	50
186	186	Rid	रिड	52	54
187	156	Rohandi	रोहन्डी	52	52
188	183	Rojas	रोजास	52	52
189	116	Rooneeja	रूणीजा	50	50
190	190	Rughnathpura	रघनाथपुरा	52	54
191	74	Sabalpur	सबलपुर	48	48
192	20	Safer	सफेड़	46	46
193	153	Sanchor	सांचोर	52	52
194	40	Sarnawara	सरनावड़ा	46	46
195	5	Seeniya	सीनीया	44	44
196	165	Seetawat	सीटावत	52	52
197	139	Sheelbhakri	शीलभाकरी	50	50
198	50	Sheorasi	शिवरासी	46	46
199	117	Shyampura	श्यामपुरा	50	50
200	200	Sidiyas	सिडियास	54	54
201	78	Sirsala	सिरसला	48	48
202	103	Sirsoon	सिरसूं	48	50
203	19	Soothli	सूथली	46	46
204	164	Taparwara	टापरवाड़ा	52	52
205	80	Tatarpura	तातारपुरा	48	48
206	136	Teewli	टीवली	50	50
207	1	Ucheriya Charna	उचेरिया चारणा	44	44
208	18	Ucheriya Khalsa	उचेरिया खालसा	46	46

Sl. No.	Code No.	Name of Village		Page No. VD	Page No. PCA
		8. MERTA TEHSIL			
1	169	Akhawas	अखावास	62	62
2	124	Akoli	आकोली	60	60
3	154	Arniyala	अरनियाला	60	60
4	157	Baggar	बग्गड़	60	62
5	20	Bakliyas	बाकलियावास	54	54
6	16	Bamanwas	बामणवास	54	54
7	142	Barayli	बड़ायली	60	60
8	127	Bargaon	बड़गांव	60	60
9	126	Basni Kachhawa	बासनी कच्छावा	60	60
10	164	Basni Loonkaran	बासनी लूणकरण	60	62
11	171	Basni Nathoo	बासनी नाथू	62	62
12	26	Basni Naseeg Barseeg	बासनी नसीग बरसीग	54	56
13	12	Basni Neta	बासनी नेता	54	54
14	80	Basni Ramcharan	बासनी रामचरण	58	58
15	49	Basni Rewariya	बासनी रेवरिया	56	56
16	28	Basni Seja	बासनी सेजा	54	56
17	27	Basni Siya Charan	बासनी सिया चारण	54	56
18	96	Basni Sumer Magaliya	बासनी सुमेर मगलिया	58	58
19	82	Basni Vyasa	बासनी व्यासा	58	58
20	73	Bayad	बायड	56	58
21	158	Bedas Khurd	बेडास खुर्द	60	62
22	59	Bedawari Kalan	बेदावड़ी कलां	56	56
23	58	Bedawari Khurd	बेदावड़ी खुर्द	56	56
24	172	Beejathal	बीजाथल	62	62
25	68	Beetan	बीटन	56	58
26	89	Benas	बेनास	58	58
27	85	Bhanas	भानास	58	58
28	137	Bhawal	भवाल	60	60
29	119	Bhensra Kalan	भेंसड़ा कलां	58	60
30	120	Bhensra Khurd	भेंसड़ा खुर्द	58	60
31	21	Bhilawas	भीलावास	54	56
32	81	Bhooriyasani	भूरियासनी	58	58
33	116	Chawandiya Kalan	चावंडिया कलां	58	60
34	117	Chawandiya Khurd	चावंडिया खुर्द	58	60
35	13	Chhapari Kalan	छापरी कलां	54	54
36	14	Chhapari Khurd	छापरी खुर्द	54	54
37	83	Chokasni	चोकासनी	58	58
38	87	Choondiyan	चूंदियां	58	58
39	101	Dabriyani Kalan	डाबरियानी कलां	58	58
40	50	Dabriyani Khurd	डाबरियानी खुर्द	56	56
41	5	Dadhwara	दधवाड़ा	54	54
42	6	Dadhwari	दधवाड़ी	54	54

APPENDIX–I–contd.

ALPHABETICAL LIST OF TOWNS AND VILLAGES

Sl. No.	Code No.	Name of Village		Page No. VD	Page No. PCA
43	93	Dagawas	डागावास	58	58
44	48	Datani	दताणी	56	56
45	168	Dasas	दासास	62	62
46	139	Deoriya Jatan	देवरियो जाटां	60	60
47	10	Deshwal	देशवाल	54	54
48	51	Dewas	देवास	56	56
49	107	Dhadhalas Jalap	धाधलास जालप	58	58
50	106	Dhadhalas Uda	धाधलास उदा	58	58
51	64	Dhadhasani	ढाढासनी	56	56
52	156	Dhamaniya	धामणिया	60	62
53	25	Dhanaya	धनाया	54	56
54	122	Dhaneriya	धनेरिया	60	60
55	123	Dhaneriya Leel	धनेरिया लील	60	60
56	11	Dhawa	ढावा	54	54
57	108	Dholerao Kalan	धोलेराव कलां	58	58
58	110	Dholerao Khurd	धोलेराव खुर्द	58	58
59	121	Dookiya	डूकिया	60	60
60	104	Dotolai	डोटोलाई	58	58
61	97	Faraspura	फरासपुरा	58	58
62	66	Gagrana	गगराणा	56	58
63	8	Gagura	गागुड़ा	54	54
64	31	Gangarda	गंगारडा	56	56
65	33	Gangardi	गंगारडी	56	56
66	23	Gothon	गोठन	54	56
67	65	Gathiya	गठिया	56	56
68	111	Gawardi	गवारडी	58	58
69	133	Gemliyas	गेमलियास	60	60
70	1	Harsolao with Chak Harsolao	हरसोलाव मय चक हरसोलाव	54	54
71	32	Hasiyas	हासियास	56	56
72	112	Hindas Kalan	हिन्दास कलां	58	58
73	88	Hindas Khurd	हिन्दास खुर्द	58	58
74	75	Hiran Khuri	हिरण खुड़ी	56	58
75	74	Idawar	ईदावड़	56	58
76	143	Jagnathpura	जगनाथपुरा	60	60
77	163	Jajasani Jageer	जाजसनी जागीर	60	62
78	155	Jalwana	जलवाना	60	60
79	102	Jaoli	जावली	58	58
80	148	Jarau Kalan	जड़ाऊ कलां	60	60
81	149	Jarau Khurd	जड़ाऊ खुर्द	60	60
82	36	Jaroda Charan	जारोडा चारणा	56	56
83	39	Jaroda Gujaran	जारोडा गुजरान	56	56
84	37	Jaroda Kalan	जारोडा कलां	56	56
85	136	Jasnagar	जसनगर	60	60
86	132	Jaswantabad	जसवंताबाद	60	60
87	40	Jesas Akheraj	जेसास अखेराज	56	56
88	150	Jesas Roheet	जेसास रोहित	60	60
89	147	Jhintiya	झींटिया	60	60
90	114	Jodhras Kalan	जोधड़ास कलां	58	58
91	113	Jodhras Khurd	जोधड़ास खुर्द	58	58
92	38	Joroda Khurd	जोरोडा खुर्द	56	56
93	146	Kaletara	कालेटड़ा	60	60
94	60	Kalru	कलरू	56	56
95	57	Kamawasni	कमावासनी	56	56
96	152	Kanwariyat	कंवरियाट	60	60
97	95	Karakwal	करकवाल	58	58
98	161	Kariya Makra	केरिया माकड़ा	60	62
99	84	Katiyasani	कातियासनी	58	58
100	125	Khakharli	खाखड़ली	60	60
101	52	Kheduli	खेडुली	56	56
102	17	Kupras	कुपड़ास	54	54
103	69	Kurdaya	कुरड़ाया	56	58
104	138	Ladwa	लाडवा	60	60
105	34	Lai	लाई	56	56
106	30	Lamba Jat	लाम्बा जाट	54	56
107	153	Lampolai	लाम्पोलाई	60	60
108	130	Leeliya	लीलिया	60	60
109	72	Looniyas	लूणीयास	56	58
110	170	Lungiya	लुंगिया	62	62
111	19	Magliyas	मागलियास	54	54
112	47	Maidand Kalan	माईडन्ड कलां	56	56
113	46	Maidand Khurd	माईडन्ड खुर्द	56	56
114	151	Manakyawas	मानक्यावास	60	60
115	118	Mandawara	मन्डावरा	58	58
116	140	Medas	मेडास	60	60
117	99	Megadand	मेगाडन्ड	58	58
118	42	Merawas	मेरावास	56	56
119	15	Merta Road (Phalodi)	मेड़ता रोड़ (फलोदी)	54	54
120	62	Mokala	मोकाला	56	56
121	41	Moonas	मूणास	56	56
122	105	Morra	मोर्रा	58	58
123	98	Morri Goda	मोररी गोडा	58	58
124	45	Motoos	मोटूस	56	56
125	128	Mugdara	मुगदड़ा	60	60
126	94	Neteriya	नतेड़िया	58	58
127	54	Naya Khera	नया खेड़ा	56	56
128	4	Nokha	नोखा	54	54
129	9	Oladan	ओलादन	54	54

APPENDIX–I–concld.

ALPHABETICAL LIST OF TOWNS AND VILLAGES

Sl. No.	Code No.	Name of Village		Page No. VD	Page No. PCA	Sl. No.	Code No.	Name of Village		Page No. VD	Page No. PCA
130	92	Pachroliya Kalan	पचड़ोलिया कलां	58	58	152	56	Sarag Basni	सारग बासनी	56	56
131	91	Pachroliya Khurd	पचड़ोलिया खुर्द	58	58	153	162	Sarangwas	सारंगवास	60	62
132	160	Padoo Kalan	पादू कलां	60	62	154	78	Satlas	सातलास	58	58
133	165	Padoo Khurd	पादू खुर्द	60	62	155	166	Sensra	सेंसड़ा	62	62
134	55	Pandookhan	पान्डूखां	56	56	156	63	Sekhasni	शेखासनी	56	56
135	70	Peethas	पीथास	56	58	157	2	Sheo	शिव	54	54
136	129	Phalki	फालकी	60	60	158	100	Shubhdand	शुभदंड	58	58
137	53	Polas	पोलास	56	56	159	90	Shyampura	श्यामपुरा	58	58
138	67	Poondloo	पून्दलू	56	58	160	7	Siradhana	सिराधना	54	54
139	79	Prithvipura	पृथ्वीपुरा	58	58	161	44	Sirsala	सिरसला	56	56
140	35	Pujiyas	पुजियास	56	56	162	86	Siyas	सियास	58	58
141	109	Raliyawata with Chak	रलियावता मय चक	58	58	163	29	Sodas	सोडास	54	56
142	71	Ramliyas	रामलियास	56	58	164	61	Sogawas	सोगावास	56	56
143	115	Rasliyawas	रासलियावास	58	58	165	145	Sooriyas	सूरियास	60	60
144	103	Ren	रेण	58	58	166	131	Surpura	सूरपुरा	60	60
145	167	Riyabari	रियाबड़ी	62	62	167	24	Talanpur	टालनपुर	54	56
146	18	Riya Shyamdas	रिया श्यामदास	54	54	168	159	That	थाट	60	62
147	141	Rohisa	रोहीसा	60	60	169	43	Togas	तोगास	56	56
148	144	Rohisi	रोहीसी	60	60	170	22	Tookliya	टूकलिया	54	56
149	3	Rol Chandawata	रोल चन्दावता	54	54	171	77	Uchiyarda Kalan	उचियारडा कलां	58	58
150	135	Samdolao Kalan	समदोलाव कलां	60	60	172	76	Uchiyarda Khurd	उचियारडा खुर्द	58	58
151	134	Samdolao Khurd	समदोलाव खुर्द	60	60						

APPENDIX–II

DISTRIBUTION OF

District/Tehsil/U.A./Town	Total Rural Urban	Total Population			Budhism		Christianity	
		Persons	Males	Females	Males	Females	Males	Females
1	2	3	4	5	6	7	8	9
14 Nagaur District	**T**	**1,262,157**	**649,865**	**612,292**	**2**	**—**	**106**	**148**
	R	**1,107,201**	**568,287**	**538 914**	**—**	**—**	**71**	**95**
	U	**154,956**	**81,578**	**73,378**	**2**	**—**	**35**	**53**
1 Ladnu Tehsil	T	102,625	51,904	50,721	—	—	2	4
	R	74,399	37,849	36,550	—	—	1	—
	U	28,226	14,055	14,171	—	—	1	4
I Ladnu Town	U	28,226	14,055	14,171	—	—	1	4
2 Didwana Tehsil	T	150,845	76,463	74,382	2	—	23	24
	R	132,603	66,768	65,835	—	—	23	20
	U	18,242	9,695	8,547	2	—	—	4
II Didwana Town	U	18,242	9,695	8,547	2	—	—	4
3 Jayal Tehsil	T	106,307	54,682	51,625	—	—	16	24
	R	106,307	54,682	51,625	—	—	16	24
	U	—	—	—	—	—	—	—
4 Nagaur Tehsil	T	24',358	125,881	115,477	—	—	20	42
	R	204,910	106,258	98,652	—	—	—	10
	U	36,448	19,623	16,825	—	—	20	32
III Nagaur Town	U	36,448	19,623	16,825	—	—	20	32
5 Nawa Tehsil	T	152,620	78,344	74,276	—	—	8	12
	R	126,578	64,956	61,622	—	—	—	4
	U	26,042	13,388	12,654	—	—	8	8
IV Kuchaman Town	U	18,218	9,336	8,822	—	—	—	2
V Nawa Town	U	7,824	4,052	3,772	—	—	8	6
6 Degana Tehsil	T	133,529	69,021	64,508	—	—	16	28
	R	133,529	69,021	64,508	—	—	16	28
	U	—	—	—	—	—	—	—
7 Parbatsar Tehsil	T	218,108	111,863	106,245	—	—	13	9
	R	189,091	96,433	92,648	—	—	13	7
	U	29,017	15,430	13,587	—	—	—	2
VI Makrana Town	U	23,243	12,278	10,965	—	—	—	2
VII Parbatsar Town	U	5,774	3,152	2,622	—	—	—	—
8 Merta Tehsil	T	156,765	81,707	75,058	—	—	8	5
	R	139,784	72,320	67,464	—	—	2	2
	U	16,981	9,387	7,594	—	—	6	3
VIII Merta Town	U	16,981	9,387	7,594	—	—	6	3

APPENDIX–II

POPULATION BY RELIGION

Hinduism		Islam		Jainism		Sikhism		Other Religions and Perusations		Religion not stated	
Males	Females	Males	Females	Males	Females	Males	Females	Males	Females	Males	Females
10	11	12	13	14	15	16	17	18	19	20	21
576,258	540,369	64,051	61,747	9,331	9,938	83	69	34	21	—	—
527,100	498,252	36,799	36,282	4,268	4,252	49	33	—	—	—	—
49,158	42,117	27,252	25,465	5,063	5,686	34	36	34	21	—	—
43,008	41,300	6,556	6,500	2,332	2,907	6	10	—	—	—	—
36,056	34,826	1,781	1,721	9	1	2	2	—	—	—	—
6,952	6,474	4,775	4,779	2,323	2,906	4	8	—	—	—	—
6,952	6,474	4,775	4,779	2,323	2,906	4	8	—	—	—	—
63,202	61,466	12,897	12,476	319	393	20	23	—	—	—	—
56,716	55,768	9,744	9,695	267	333	18	19	—	—	—	—
6,486	5,698	3,153	2,781	52	60	2	4	—	—	—	—
6,486	5,698	3,153	2,781	52	60	2	4	—	—	—	—
50,933	47,877	3,441	3,358	292	366	—	—	—	—	—	—
50,933	47,877	3,441	3,358	292	366	—	—	—	—	—	—
—	—	—	—	—	—	—	—	—	—	—	—
108,422	96,897	14,627	15,541	2,778	2,970	26	18	8	9	—	—
96 464	87,406	8,759	10,074	1,034	1,162	1	—	—	—	—	—
11,958	9,491	5,868	5,467	1,744	1,808	25	18	8	9	—	—
11,958	9,491	5,868	5,467	1,744	1,808	25	18	8	9	—	—
73.055	69,215	3,922	3,656	1,355	1,393	3	—	1	—	—	—
62.873	59,699	1,276	1.070	804	849	3	—	—	—	—	—
10,182	9,516	2,646	2,586	551	544	—	—	1	—	—	—
6,737	6,345	2,234	2,181	365	354	—	—	—	—	—	—
3,445	3,171	412	405	186	190	—	—	1	—	—	—
64,947	60,850	3,667	3,273	381	349	10	8	—	—	—	—
64,947	60,850	3,667	3,273	381	349	10	8	—	—	—	—
—	—	—	—	—	—	—	—	—	—	—	—
98,503	94,224	12,605	11,499	725	498	4	3	13	12	—	—
91,922	88,688	3,795	3,487	702	476	1	—	—	—	—	—
6,581	5,536	8,810	8,012	23	22	3	3	13	12	—	—
4,093	3,508	8,153	7,426	21	18	2	3	9	8	—	—
2,488	2,028	657	586	2	4	1	—	4	4	—	—
74,188	68,540	6,336	5,444	1,149	1,062	14	7	12	—	—	—
67,189	63,138	4,336	3,604	779	716	14	4	—	—	—	—
6,999	5,402	2,000	1,840	370	346	—	3	12	—	—	—
6,999	5,402	2,000	1,840	370	346	—	3	12	—	—	—

MAPS (SUPPLEMENT)

DISTRICT, TEHSIL & TOWN MAPS

MAP No. 14.1

NAGAUR DISTRICT

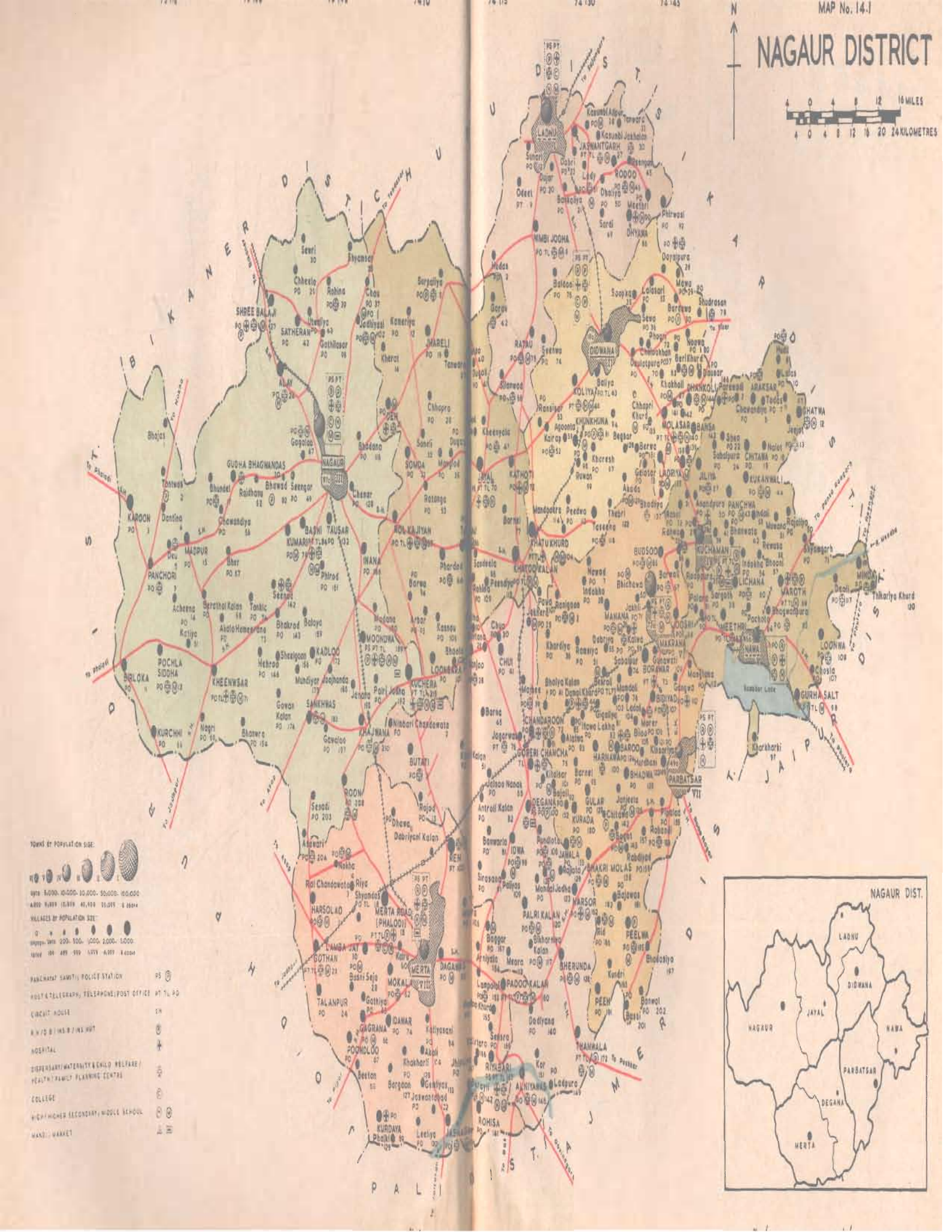

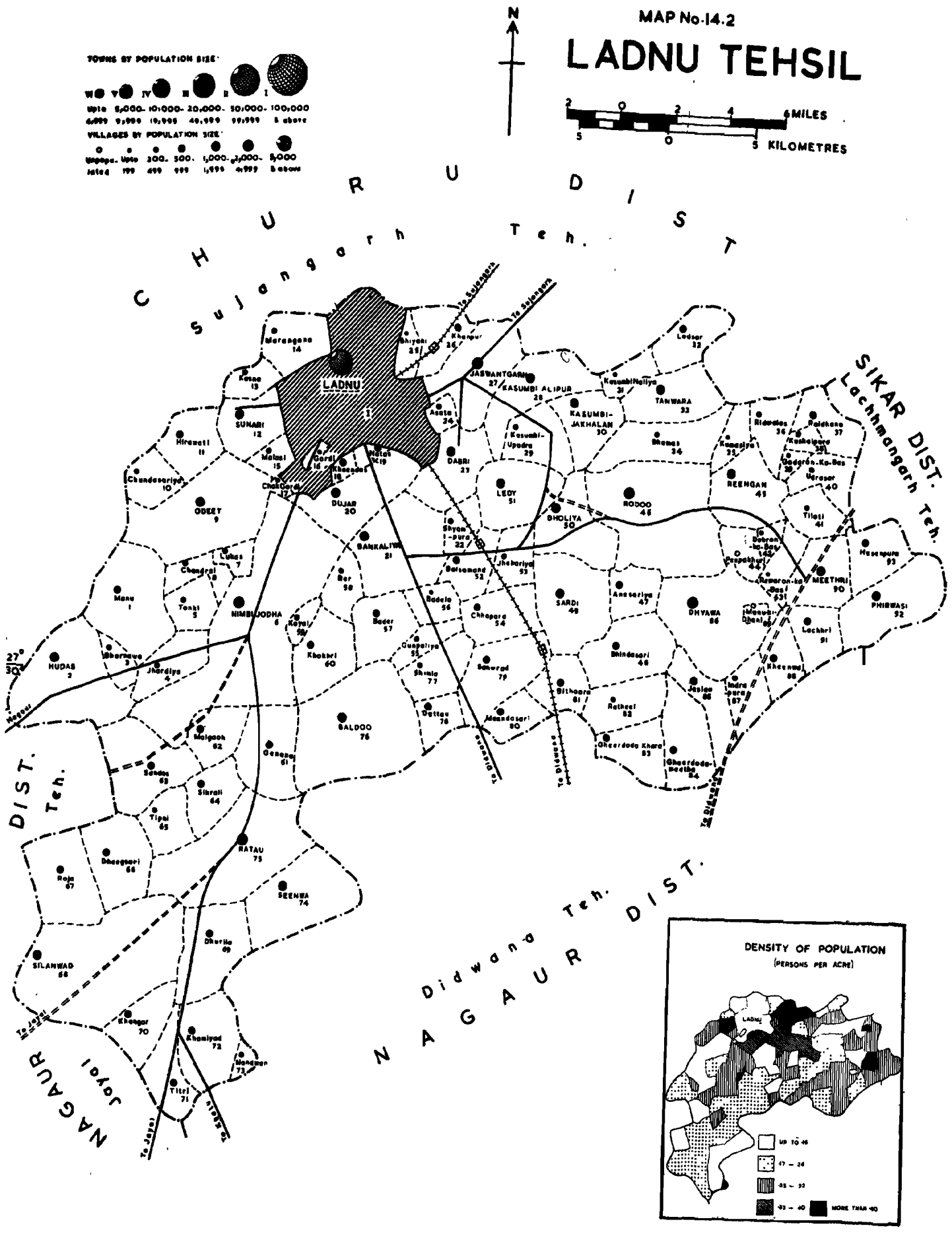
MAP No.14.2
LADNU TEHSIL
N
6 MILES
5 KILOMETRES
TOWNS BY POPULATION SIZE
VILLAGES BY POPULATION SIZE
CHURU DIST
Sujangarh Teh.
SIKAR DIST.
Lachhmangarh Teh.
NAGAUR DIST.
Didwana Teh.
NAGAUR DIST.
Jayal Teh.
LADNU
JASWANTGARH
KASUMBI ALIPUR
KASUMBI-JAKHALAN
TANWARA
SUNARI
DABRI
LEDY
RODOO
REENGAN
DHOLIYA
DUJAR
ODEET
BANKALIYA
NIMBI JODHA
SARDI
DHYAWA
MEETHRI
PHIRWASI
HUDAS
BALDOO
RATAU
SEENWA
SILANWAD
To Sujangarh
To Didwana
To Jayal
DENSITY OF POPULATION
(PERSONS PER ACRE)
LADNU
UP TO 46
47 – 24
MORE THAN 40

LADNU TEHSIL : AMENITIES

MAP No.14.2A

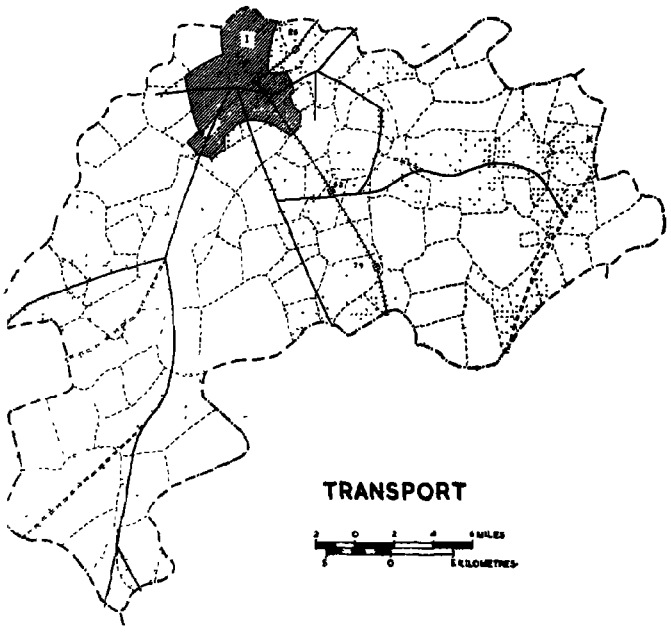

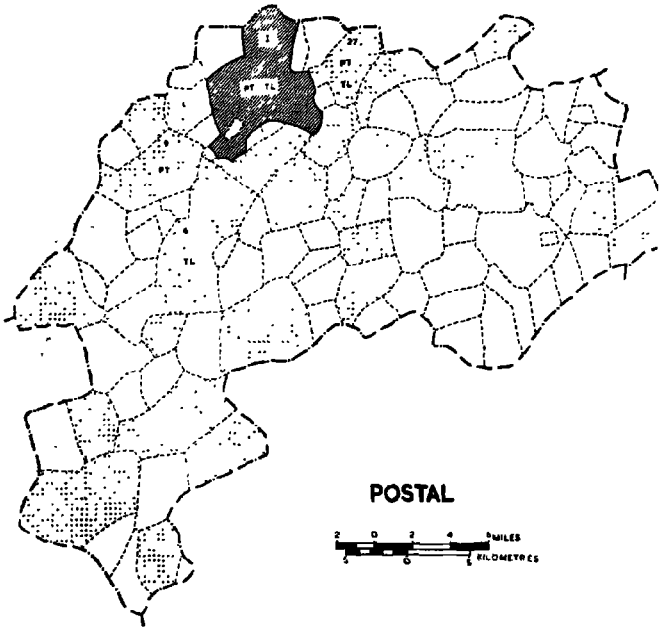

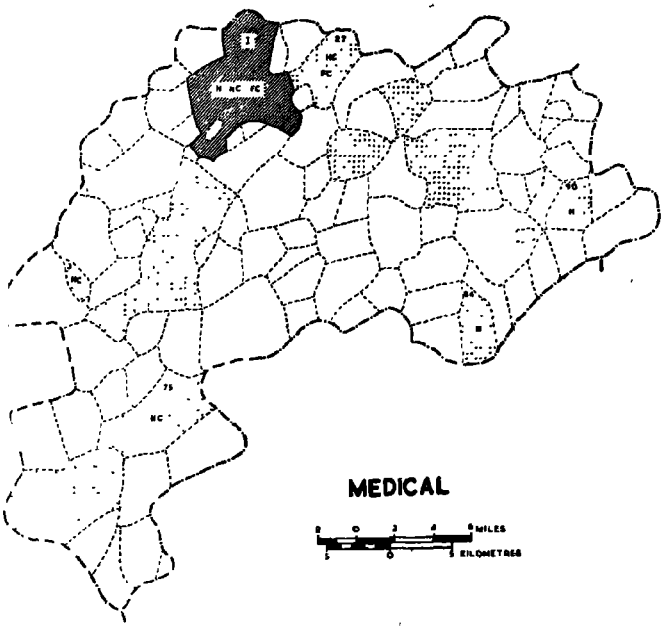

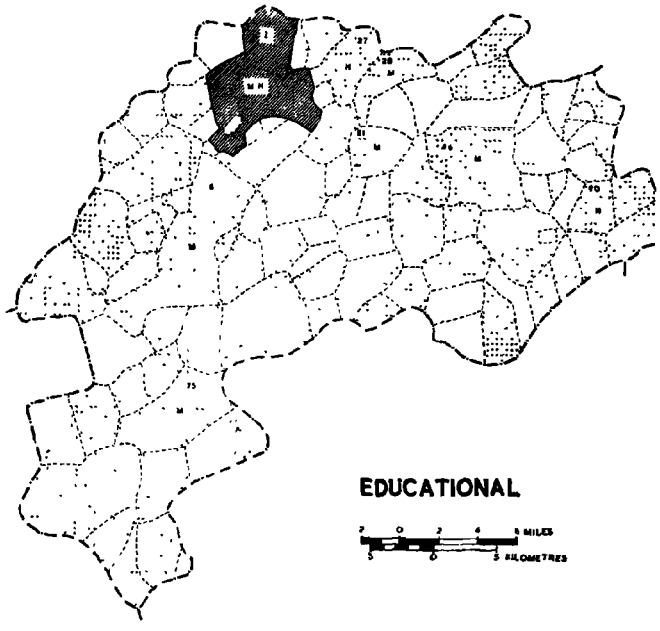

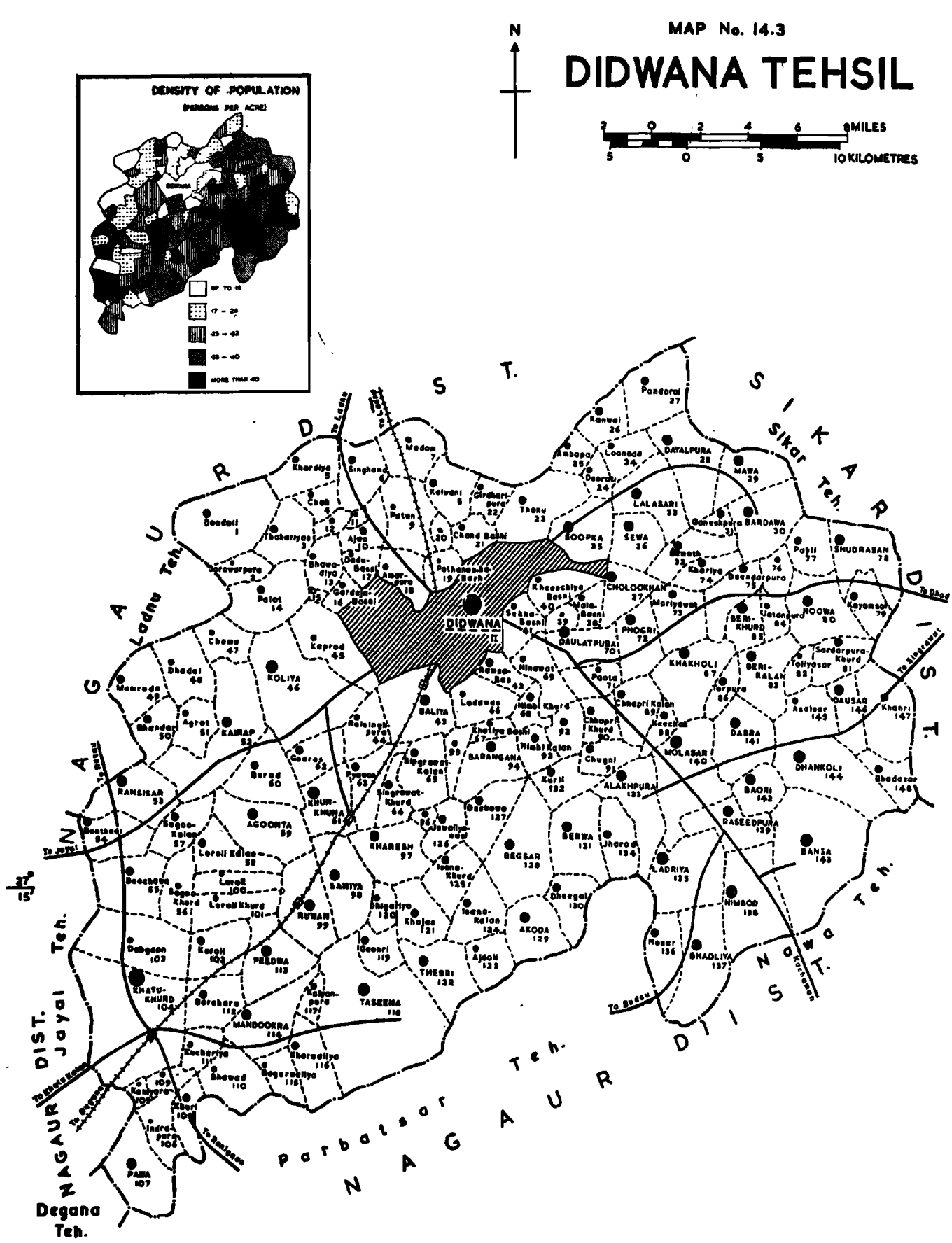
MAP No. 14.3
DIDWANA TEHSIL
N
2 0 2 4 6 8 MILES
5 0 5 10 KILOMETRES
DENSITY OF POPULATION
(PERSONS PER ACRE)
DIDWANA
UP TO 10
17 - 25
25 - 40
40 - 60
MORE THAN 60
NAGAUR DIST.
SIKAR DIST.
JAYAL DIST.
Ladnu Teh.
Degana Teh.
Parbatsar Teh.
Sikar Teh.
Kuchaman Teh.
To Ladnu
To Sikar
To Jayal
To Khatu Kalan
To Degana
To Parbatsar
To Kuchaman
To Dhod
To Singrawat
To Badan
DIDWANA
KOLIYA
KAIRAP
AGOONTA
KHUMKHUNA
KHARESH
RUWAN
PEEDWA
KHATU-KHURD
MANDOORA
TASEENA
BANIYA
BALIYA
BARANGANA
BEGSAR
BERWA
ALAKHPURA
MOLASAR
KHAKHOLI
PHOGRI
DAULATPURA
CHOLOOKHAN
SOOPKA
SEWA
LALASARI
DAYALPURA
BARDAWA
SHUDRASAN
NOOWA
DAUSAR
DHANKOLI
BAORI
RASEEDPURA
BANSA
NIMBOD
BHADLIYA
KHADRIYA
AKODA
THEBRI
PAIWA
RANSISAR
AGOONTA
KHARESH
RUWAN
BANIYA
BALIYA
BARANGANA
BEGSAR
BERWA
ALAKHPURA
MOLASAR
KHAKHOLI
PHOGRI
DAULATPURA
CHOLOOKHAN
SOOPKA
SEWA
LALASARI
DAYALPURA
BARDAWA
SHUDRASAN
NOOWA
DAUSAR
DHANKOLI
BAORI
RASEEDPURA
BANSA
NIMBOD
BHADLIYA
KHADRIYA
AKODA
THEBRI
PAIWA
TASEENA
MANDOORA
KHATU-KHURD
PEEDWA
KOLIYA
KAIRAP
DIDWANA

DIDWANA TEHSIL : AMENITIES

MAP No.14.3A

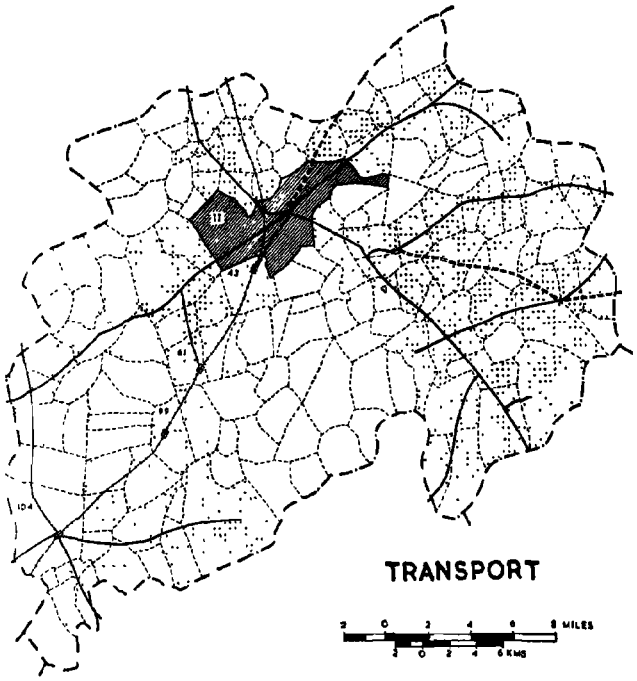

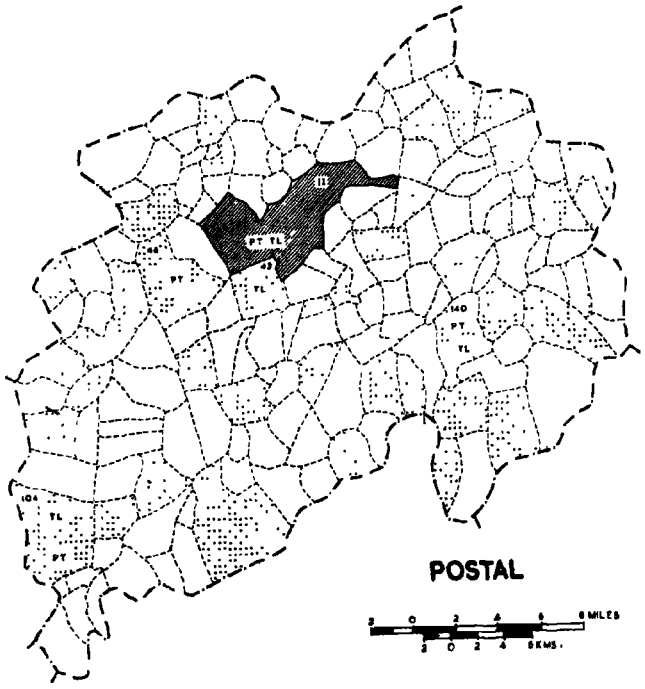

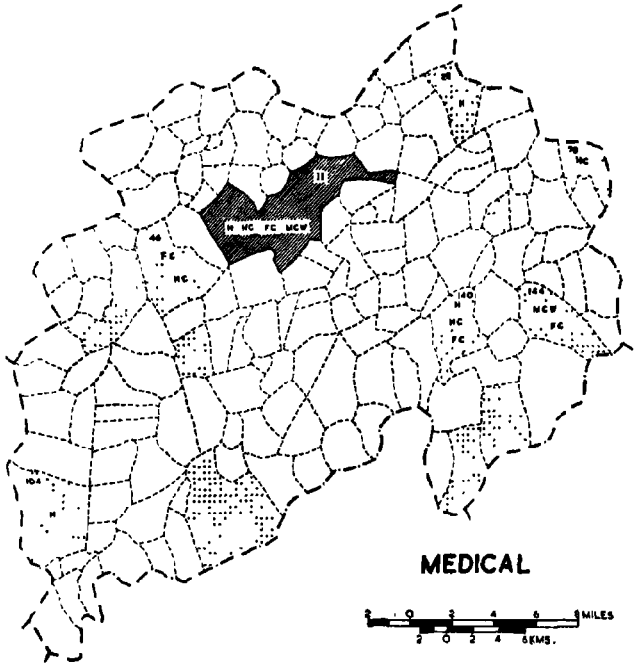

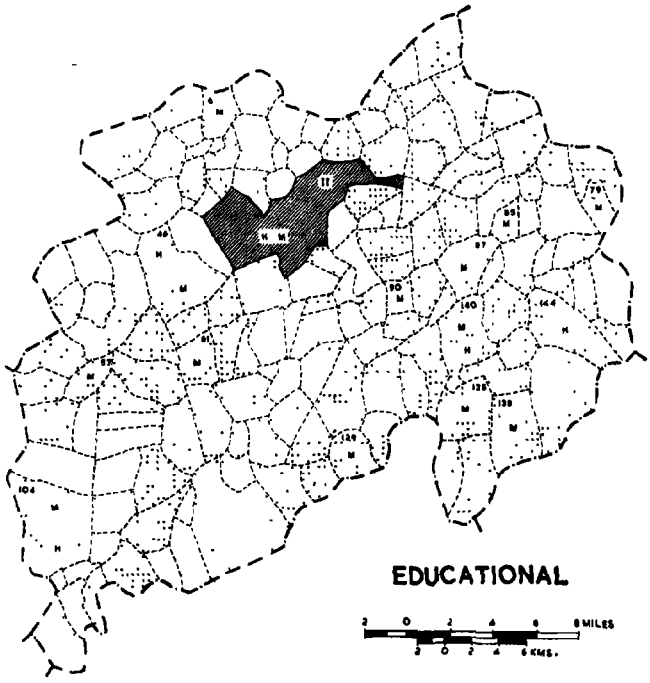

MAP No. 14.4

JAYAL TEHSIL

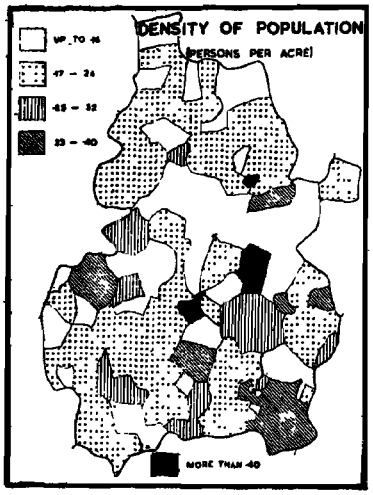



CHURU DIST.

NAGAUR DIST.

Degana Teh.

NAGAUR DIST

Ladnu Teh.

Didwana Teh.

Sujangarh Teh.

N

2 0 2 4 6 8 10 MILES

3 0 3 6 9 KILOMETRES

To Sujangarh
To Churu
To Nagaur
To Ladnu
To Sujangarh
To Nagaur
To Nagaur
To Nagaur
To Didwana
To Didwana
To Didwana
To Degana
To Degana
To Degana
To Kuchera
To Kharda
To Kuchera
To Thanagazi

Basari 1
Anwahyasar 2
Bagrasar 3
Jainiyasar 4
Madha-Manjral 5
Dodoo 6
Kangasiya 7
Talniyau 8
Janawa-East & West 13
Akara 11
SURPALIYA 9
KAMERIYA 12
Nimbora 10
Mandiyau 20
Khabriyana 21
KHERAT 14
Sedau 15
Naseriya 16
Geeriya 17
JHARELI 19
Burdi 18
Khara-Manjra 26
Chawli 25
Gudha Rohita 22
GORAU 42
Gugriyali 23
Ramsar 24
TANWARA 27
DEH 31
Khera-Heera-wasi 30
CHHAPRA 28
ROTOO 40
Chawad 39
Ewad 29
DUGOLI 41
Khari Jodha 43
Ajabpura 38
Dhanari 36
Dhatiyad 37
SONELI 33
SOMDA 32
MANGLOD 35
Piriyara 34
RAJOG 48
KHEENYALA 47
RATANGA 53
DUGASTAU 49
Arsinga 44
Khanwar 56
Bodind-Kalan 69
Nokha Jodha 46
Jacheena 45
Kherwa 58
ROL KAJIYAN 57
Bugarda 55
Khanpura Manjra 54
Suwadiya 52
Goth 51
Bodind-Khurd 68
Kusiya 67
Jakhan 71
Didiya Kalan 59
Didiya-Khurd 60
Chhawata Khurd 61
Tangala 62
Chhanda-Kalan 92
Tangali 91
Narodhana 95
BORWA 94
PHARDOD 64
Dharna 65
Jhalalar 66
JAYAL 70
KATHOTI 72
Jani 73
TARNAU 66
BARNEL 77
Uchaira 84
Chhajoli 83
Aabali 74
Dantal 76
Firozpura 75
Nooriyas 80
Bhaniyad 78
SANDEELA 85
Kasari 82
Gotardi 96
Patali 98
Jhajhalo 97
Khera-Narnaliya 99
ARSAR 93
Igrar 90
Matasukh 89
Deir 88
Derali 87
Roopathal 100
KASNAU 105
ROHINA 109
PEENDIYA 112
Talarsi 114
Talarsa 113
KHATOO KALAN 115
Munai 106
Sitariya 108
Barsoone 107
DOTINA 110
Ubas 111
LOONSARA 101
Gelali 104
Kalri 103
BHAOLA 102

JAYAL TEHSIL : AMENITIES

MAP No.14.4A

TRANSPORT

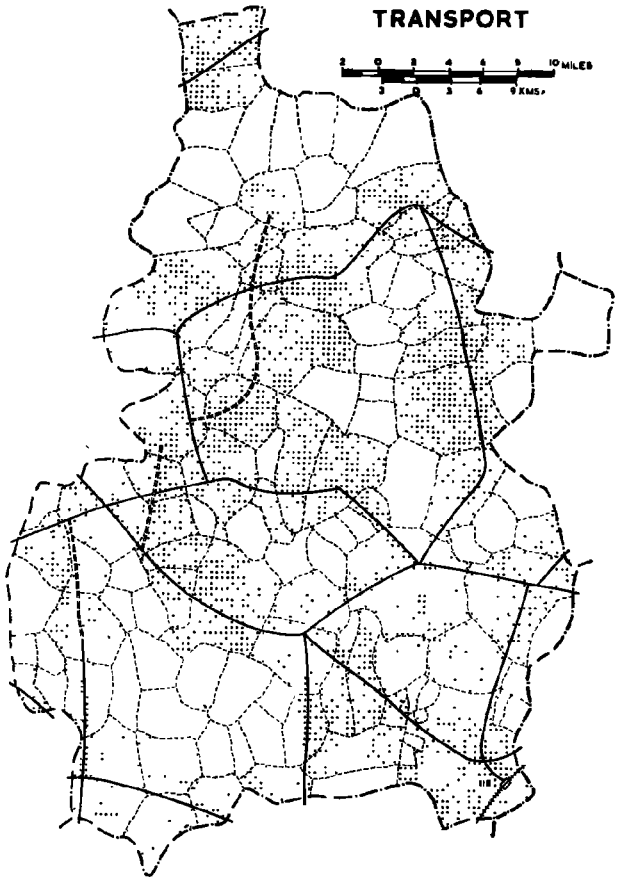

POSTAL

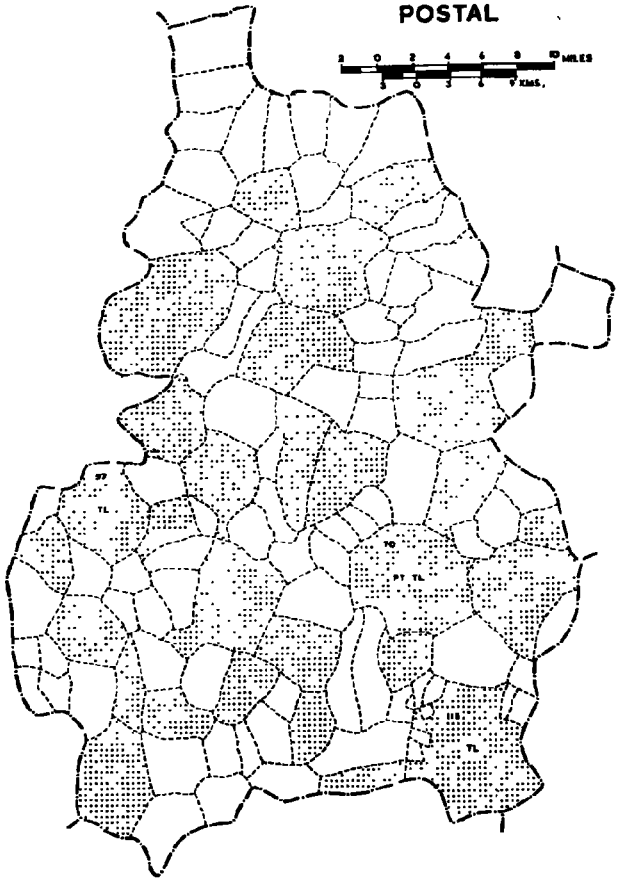

MEDICAL

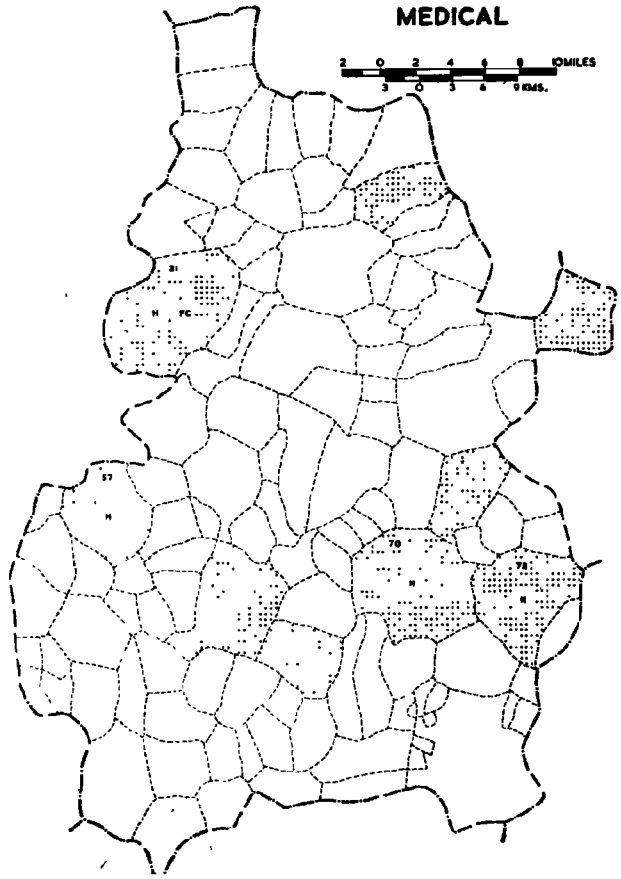

EDUCATIONAL

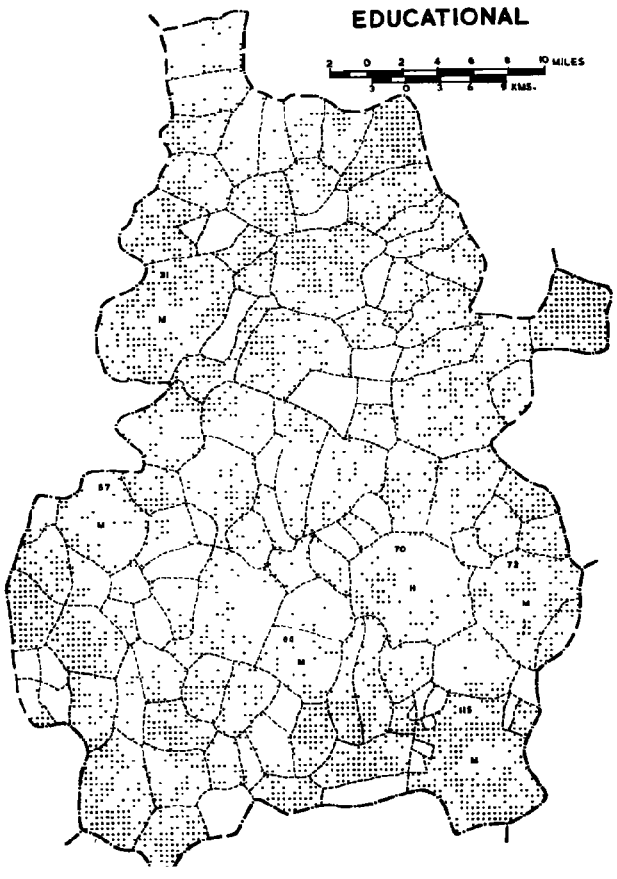

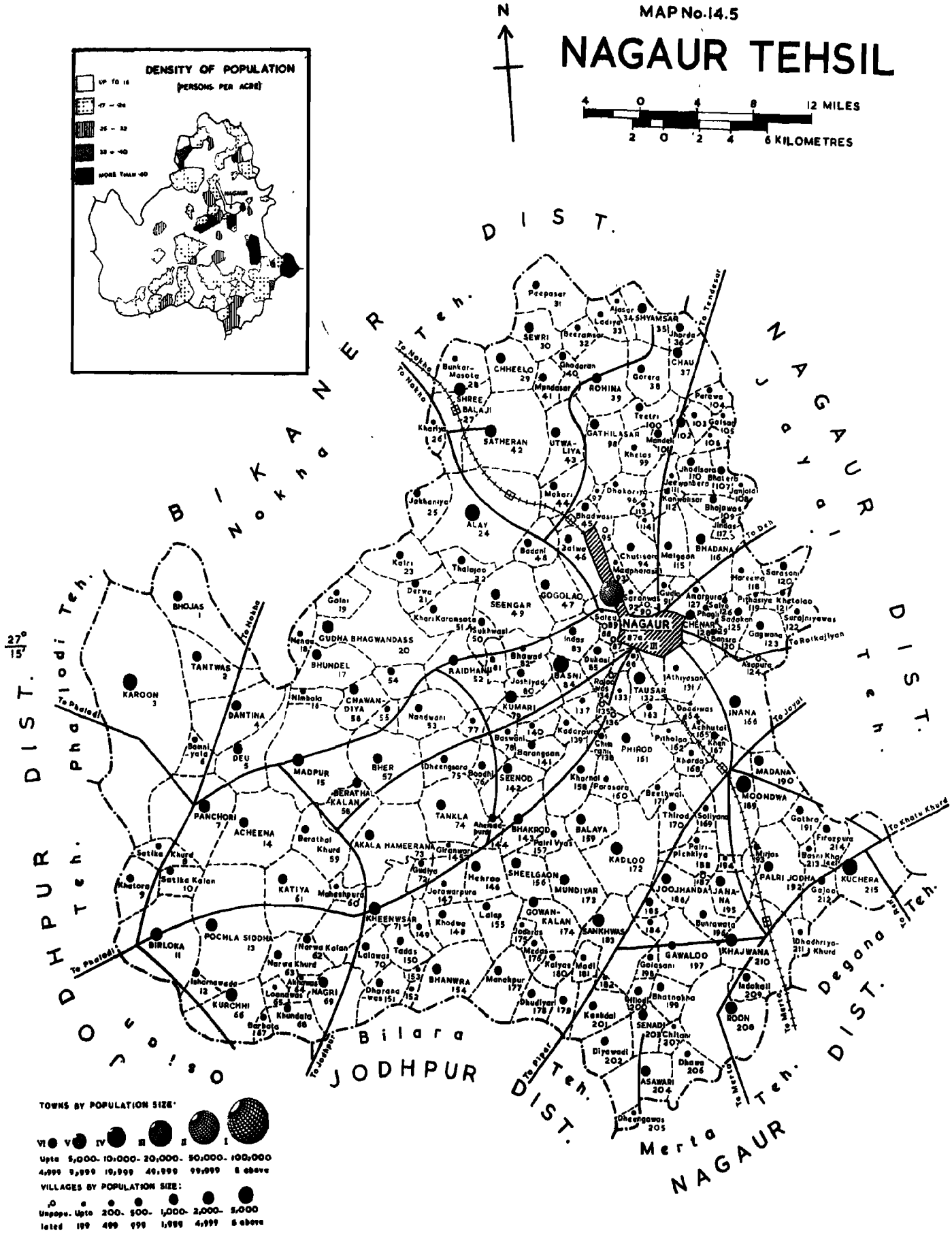
MAP No. 14.5
NAGAUR TEHSIL
N
4 0 4 8 12 MILES
2 0 2 4 6 KILOMETRES
DENSITY OF POPULATION
(PERSONS PER ACRE)
UP TO 16
17 - 24
25 - 32
33 - 40
MORE THAN 40
NAGAUR
BIKANER Teh.
NAGAUR DIST.
JODHPUR DIST.
Nokha Teh.
Phalodi Teh.
Osian Teh.
Bilara
JODHPUR
Merta
Degana Teh.
DIST.
NAGAUR
To Nokha
To Phalodi
To Jodhpur
To Merta
To Degana
To Tehsar
To Deh
To Jayal
To Khatu Khurd
To Roikaliyan
27° 15'
SHREE BALAJI
SHYAMSAR
CHHEELO
SEWRI
ROHINA
CHAU
GATHILASAR
SATHERAN
UTWA-LIYA
ALAY
BHADANA
GOGOLAO
SEENGAR
GUDHA BHAGWANDASS
BHOJAS
TANTWAS
KAROON
BHUNDEL
RAIDHANI
BASNI
TAUSAR
NAGAUR
CHENAR
INANA
MADANA
MOONDWA
DANTINA
CHAWAN-DIYA
KUMARI
PHIROD
DEU
MADPUR
BHER
SEENOD
BERATHAL KALAN
PANCHORI
ACHEENA
TANKLA
BHAKROD
BALAYA
KADLOO
PALRI JODHA
KUCHERA
AKALA HAMEERANA
SHEELGAON
MUNDIYAR
JOOJHANDA
JANANA
KHEENWSAR
GOWAN-KALAN
SANKHWAS
KHAJWANA
BIRLOKA
POCHLA SIDDHA
KATIYA
BHANWRA
GAWALOO
KURCHHI
NAGRI
ROON
SENADI
ASAWARI
Dheengawas
TOWNS BY POPULATION SIZE:
VI V IV III II I
Upto 5,000 10,000 20,000 50,000 100,000
4,999 9,999 19,999 49,999 99,999 & above
VILLAGES BY POPULATION SIZE:
Unpopu-lated
Upto 200 200-499 500-999 1,000-1,999 2,000-4,999 5,000 & above

NAGAUR TEHSIL : AMENITIES

MAP No.14.5A

TRANSPORT

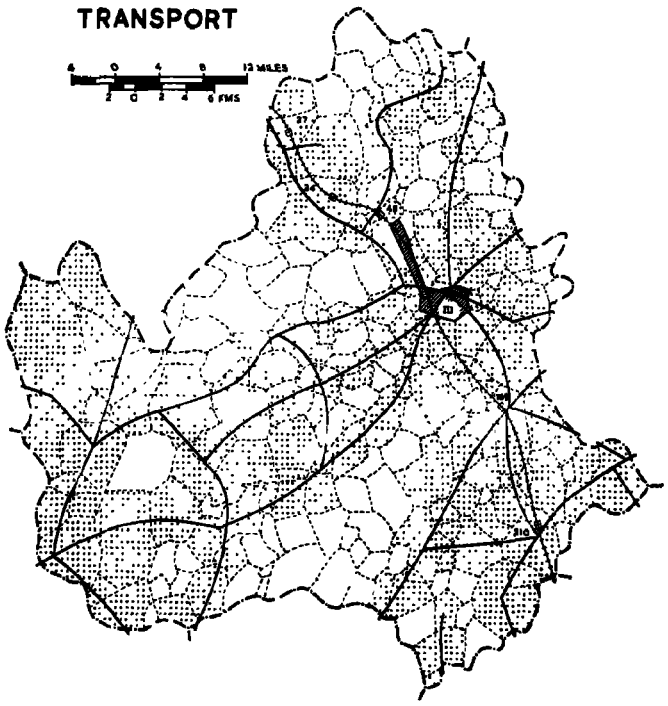

POSTAL

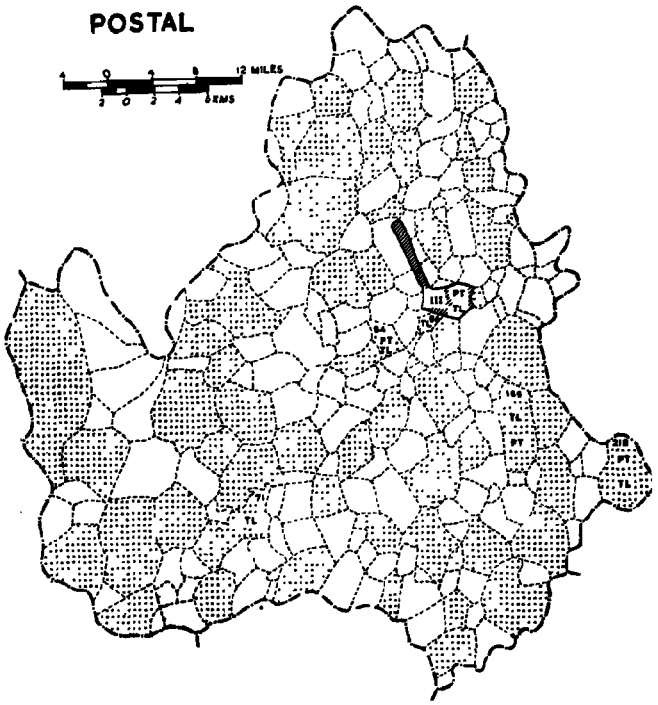

MEDICAL

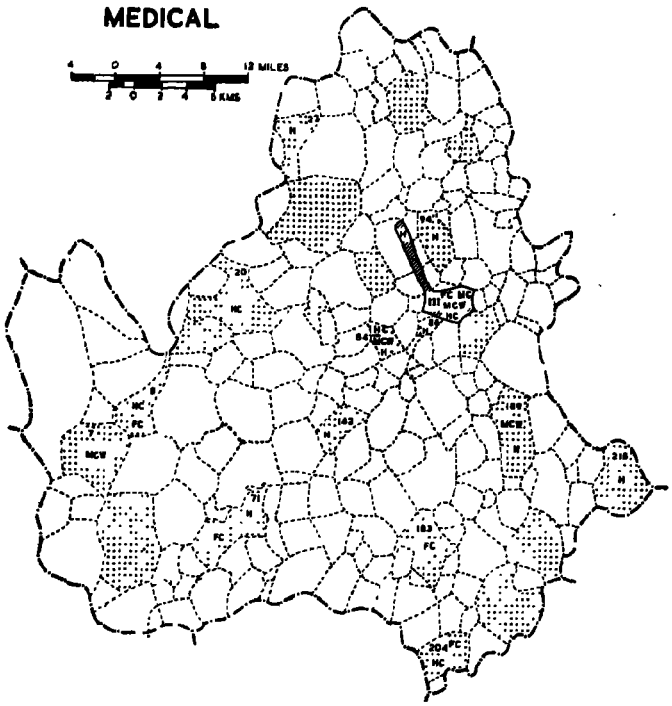

EDUCATIONAL

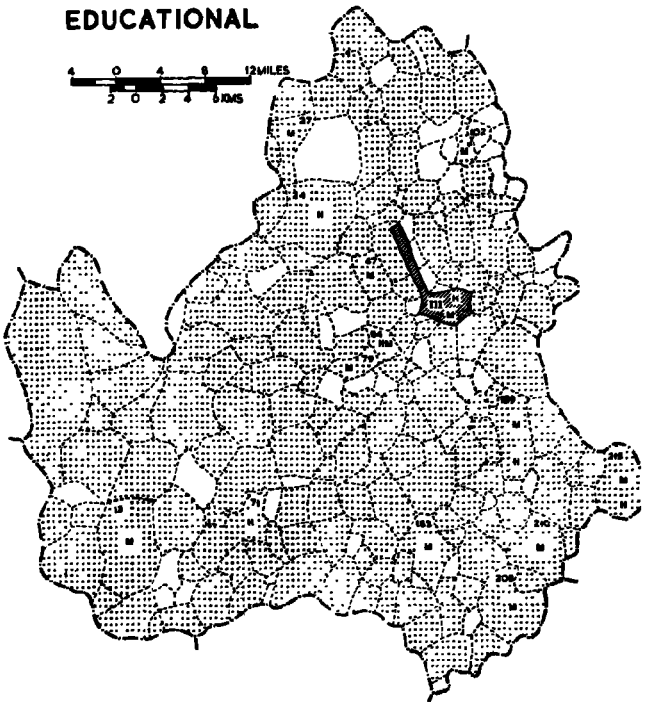

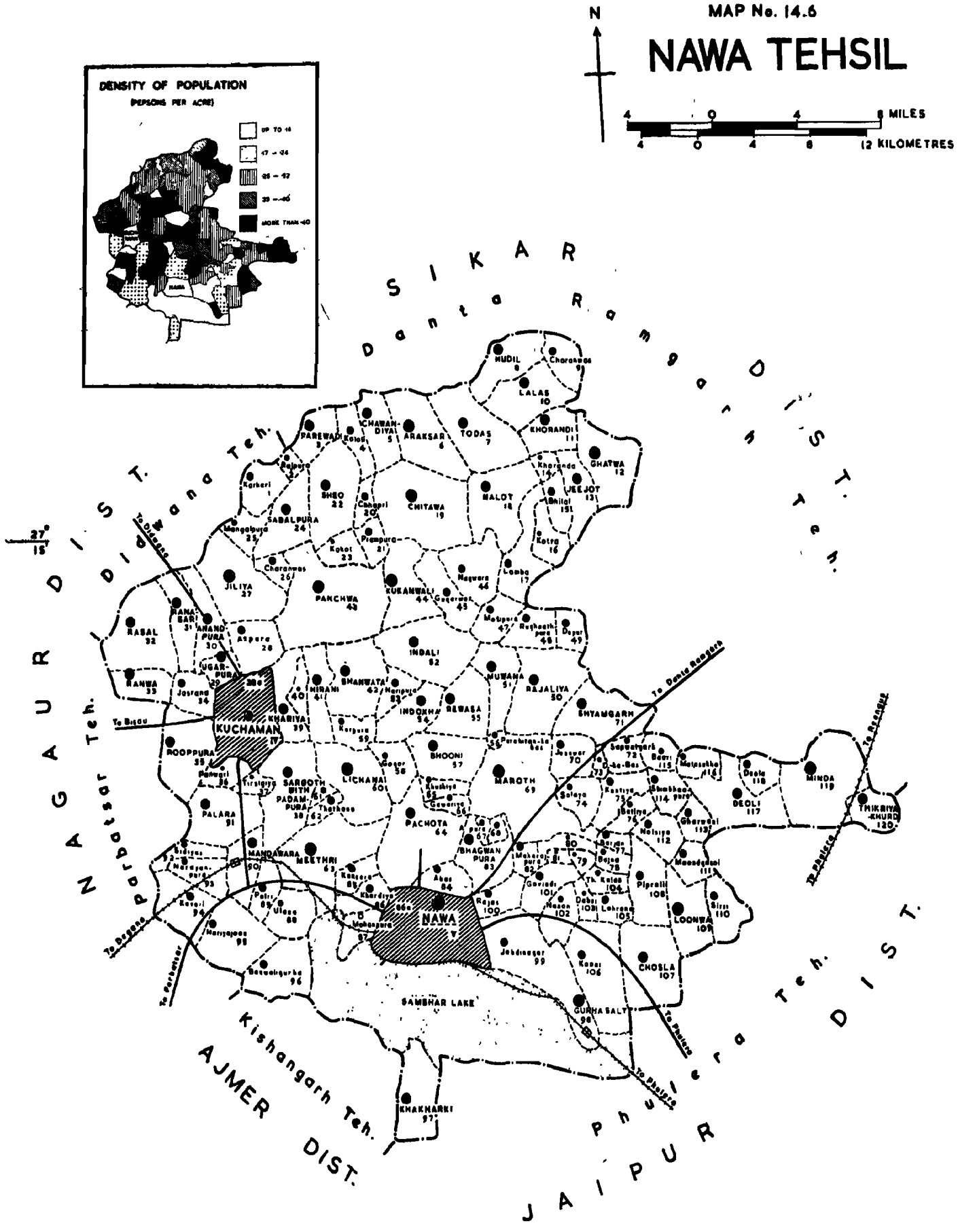
MAP No. 14.6
NAWA TEHSIL
N
4 0 4 8 MILES
4 0 4 8 12 KILOMETRES
DENSITY OF POPULATION
(PERSONS PER ACRE)
UP TO 16
17 - 24
25 - 32
33 - 40
MORE THAN 40
SIKAR
Dantaramgarh Teh.
NAGAUR DIST.
Didwana Teh.
JAIPUR DIST.
Phulera Teh.
AJMER DIST.
Kishangarh Teh.
27° 15'
To Didwana
To Degana
To Parbatsar
To Bidau
To Dausa Bandikui
To Baswa
To Phulera
To Phulera
To Kekri
NAWA
KUCHAMAN
SAMBHAR LAKE
HUDIL
LALAS
PAREWADI
ICHAWAN-DIYAL
ARAKSAR
TODAS
KHORANDI
GHATWA
SHEO
CHITAWA
MALOT
JEEJOT
SABALPURA
PANCHWA
KUKANWALI
JILIYA
RASAL
RANA-SAR
ANAND-PURA
UGAR-PURA
RANWA
KHARIYA
ROOPPURA
INDALI
BHANWATA
MIRANI
INDOKHA
REWASA
MUWANA
RAJALIYA
SHYAMGARH
BHOONI
LICHANAI
SARGOTH WITH PADAM-PURA
PALARA
PACHOTA
MAROTH
BHAGWAN PURA
MANDAWARA
MEETHRI
LOONWA
CHOSLA
GURHA SALT
KHAKHARKI
DEOLI
MINDA
THIKRIYA-KHURD

NAWA TEHSIL : AMENITIES

MAP No. 14.6A

TRANSPORT

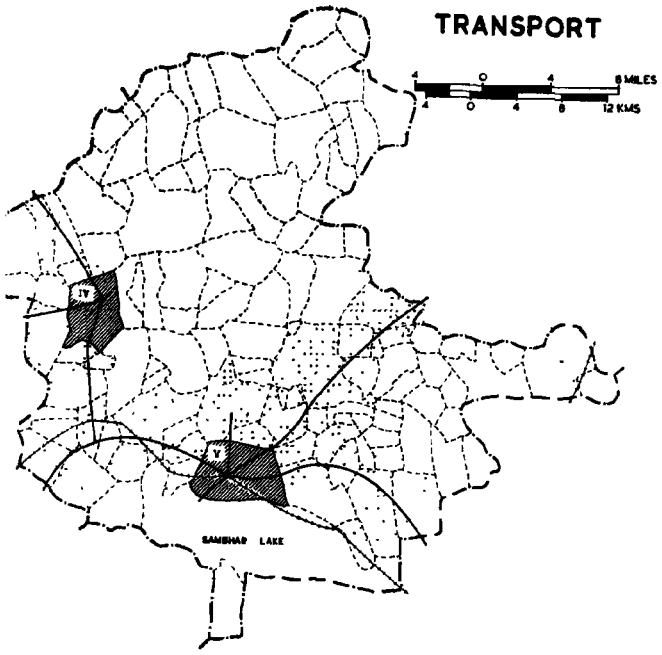

POSTAL

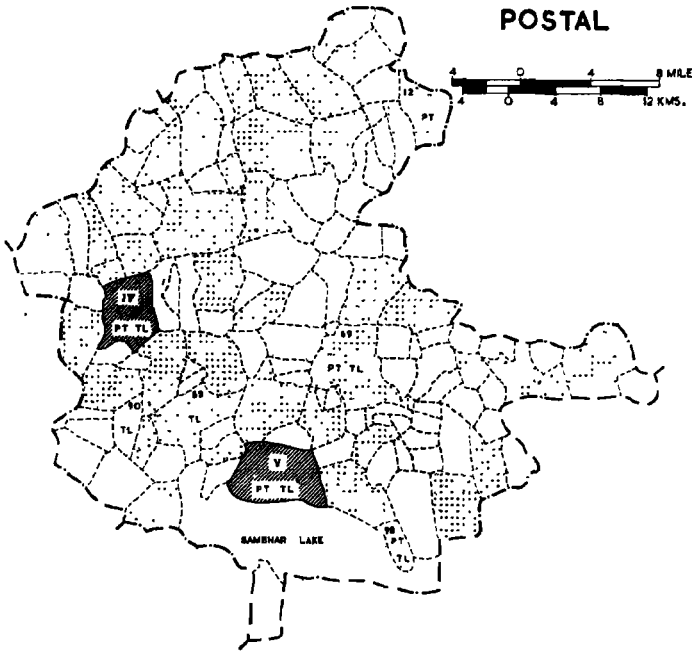

MEDICAL

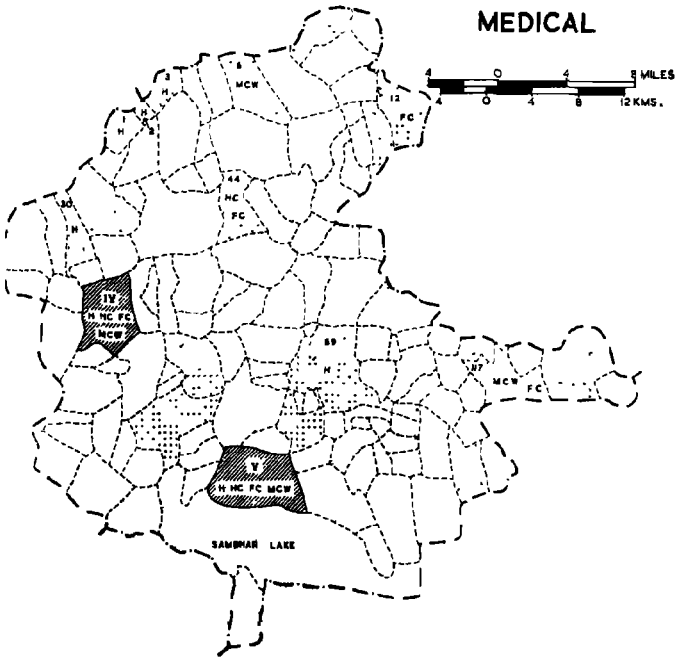

EDUCATIONAL

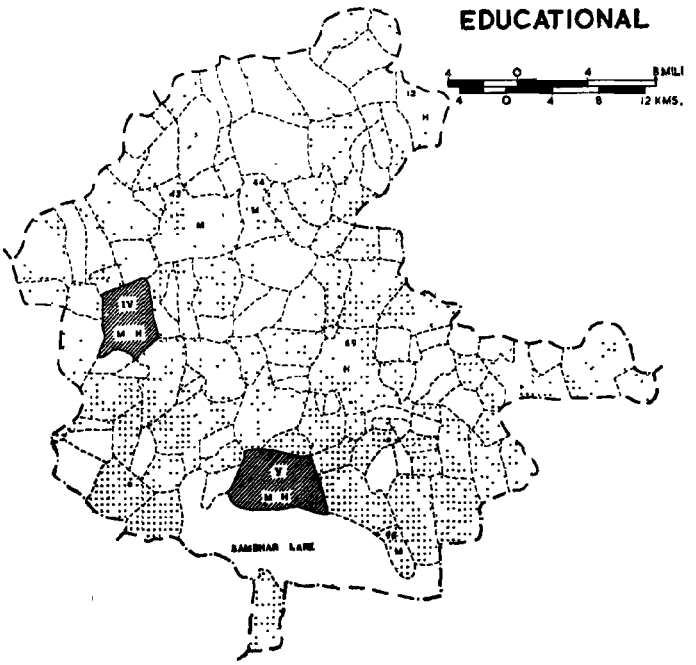

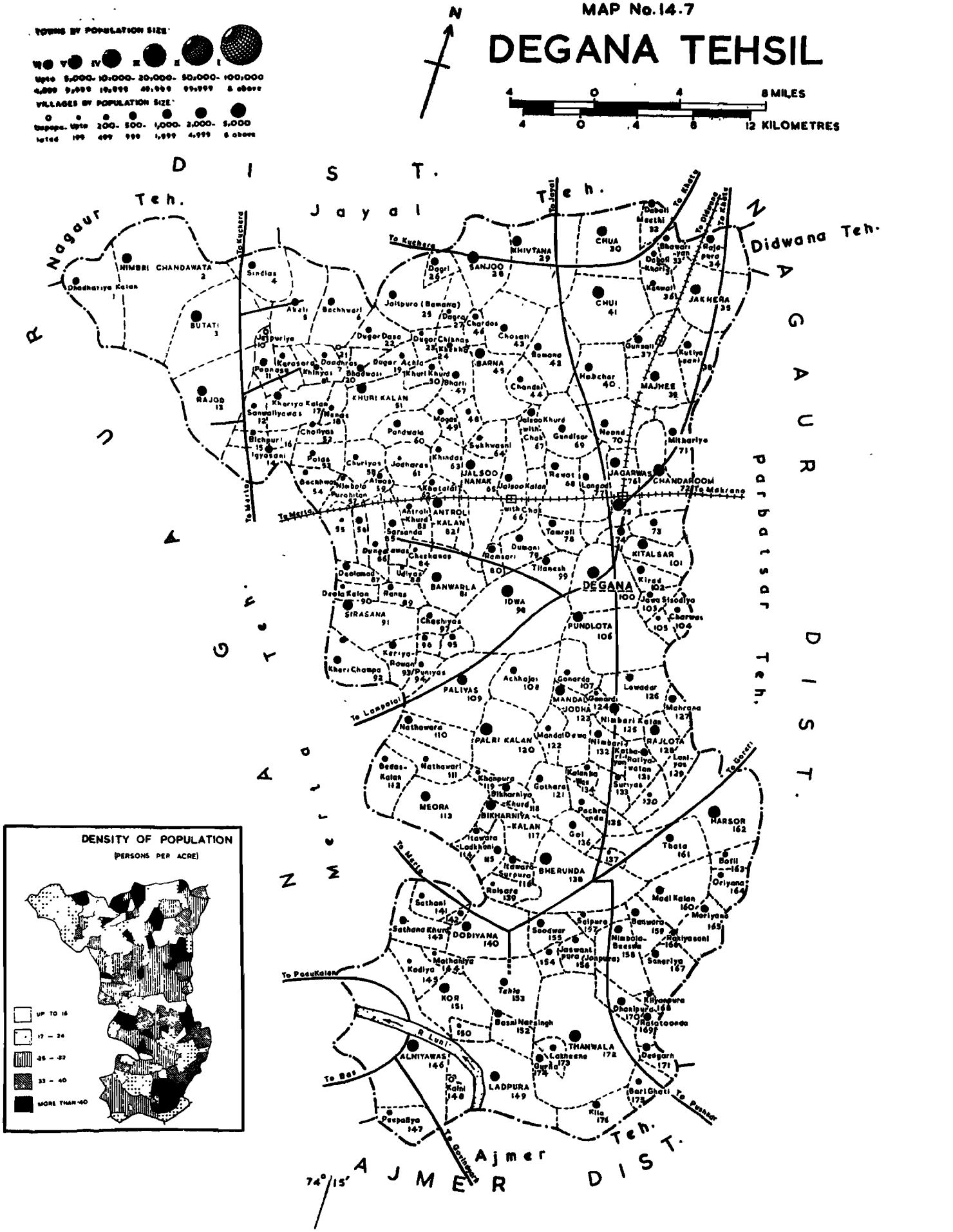
MAP No. 14.7
DEGANA TEHSIL
N
4 0 4 8 MILES
4 0 4 8 12 KILOMETRES
TOWNS BY POPULATION SIZE
VILLAGES BY POPULATION SIZE
DENSITY OF POPULATION
(PERSONS PER ACRE)
UP TO 16
17 - 24
25 - 32
33 - 40
MORE THAN 40
DISTRICT
Nagaur Teh.
Jayal Teh.
Didwana Teh.
Parbatsar Teh.
Ajmer Teh.
AJMER DIST.
NAGAUR DISTRICT
NIMBRI CHANDAWATA
Dhadhariya Kalan
BUTATI
RAJOD
KHURI KALAN
KHIVYANA
SANJOO
CHUA
CHUI
JAKHERA
BARNA
MAJHES
JALSOO NANAK
JAGARWAS
CHANDAROON
ANTROLI KALAN
DEGANA
KITALSAR
PUNDLOTA
BANWARLA
IDWA
SIRASANA
PALIYAS
PALRI KALAN
MANDAL JODHA
RAJLOTA
MEORA
BIKHARNIYA KALAN
BHERUNDA
HARSOR
DODIYANA
KOR
ALMIYAWAS
LADPURA
THANWALA
To Nagaur
To Kuchera
To Jayal
To Khatu
To Didwana
To Merta
To Degana
To Loonsal
To Gorari
To Merta Road
To Padu Kalan
To Bar
To Gantiyawas
To Parbatsar
R. Luni

DEGANA TEHSIL : AMENITIES

MAP No. 14.7A

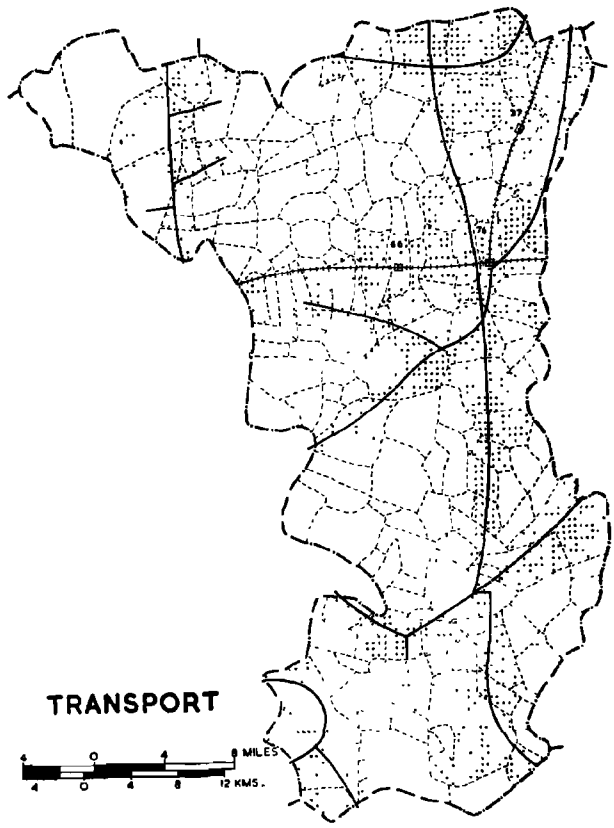

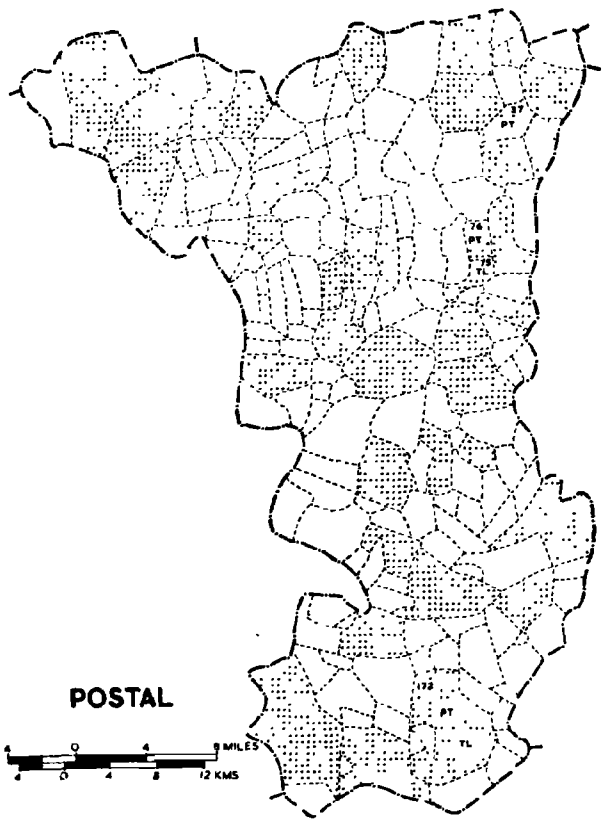

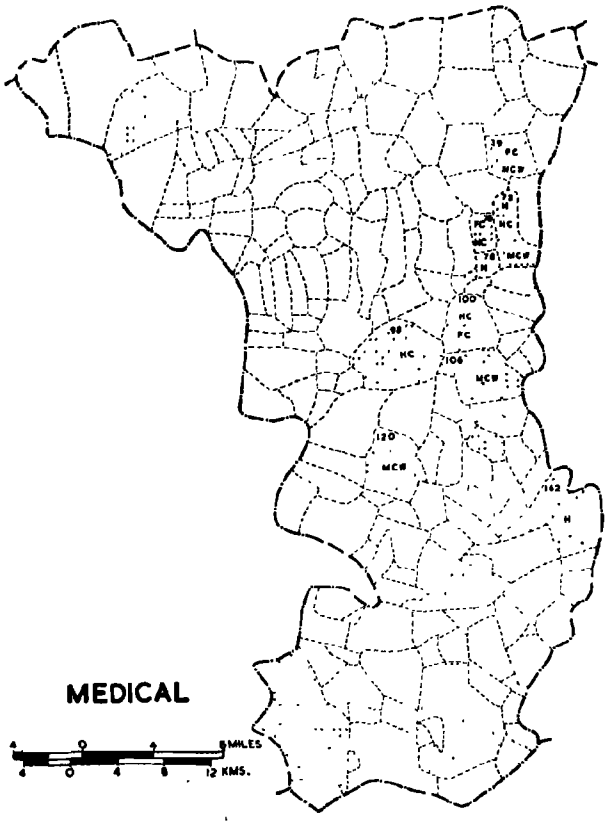

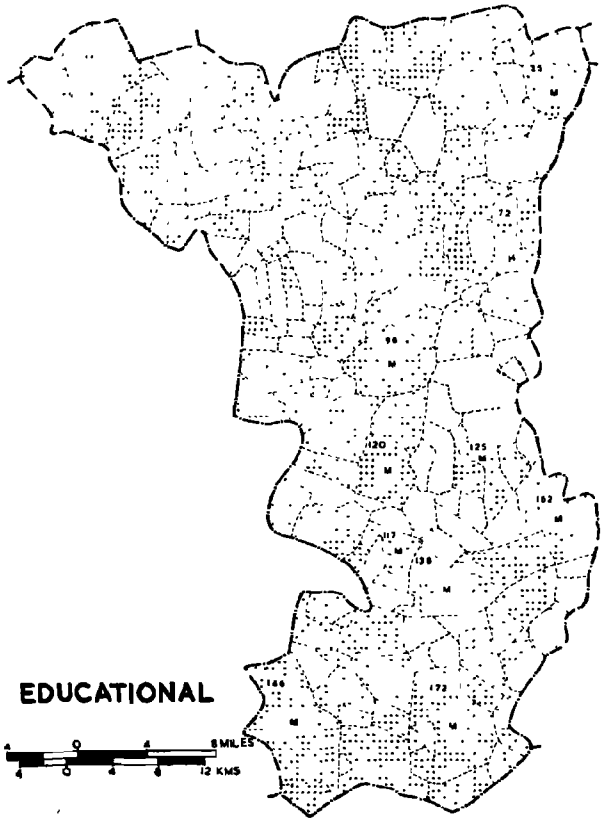

MAP No.14.8

PARBATSAR TEHSIL

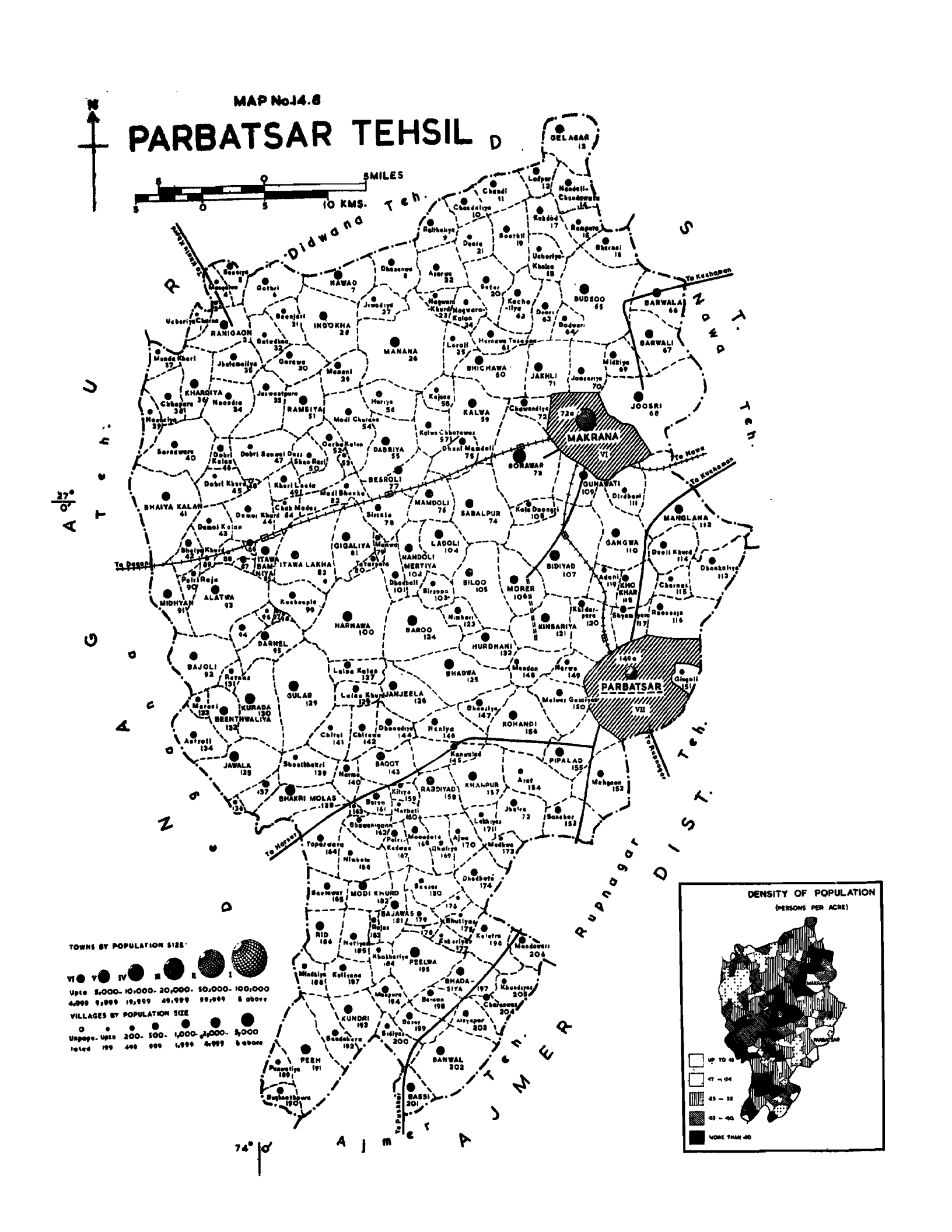

PARBATSAR TEHSIL : AMENITIES

MAP No.14.8A

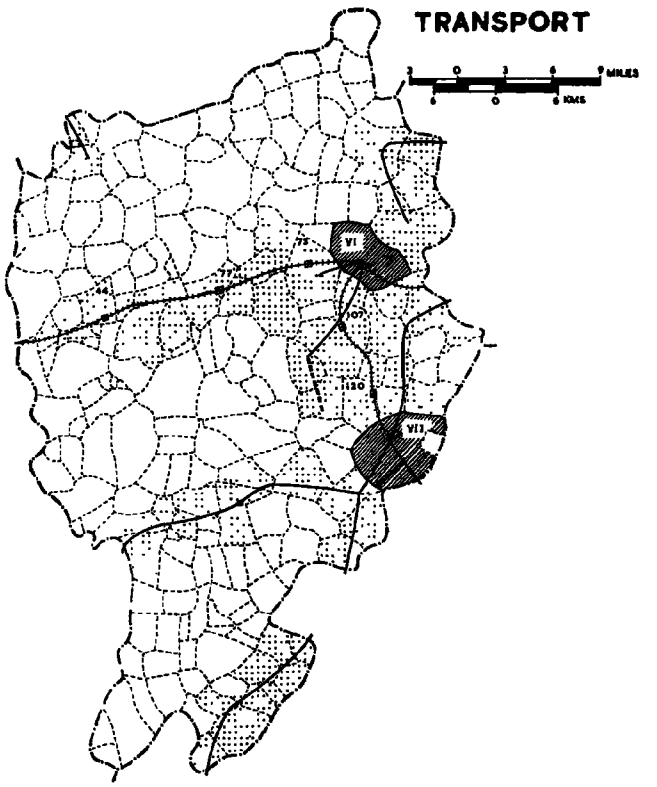

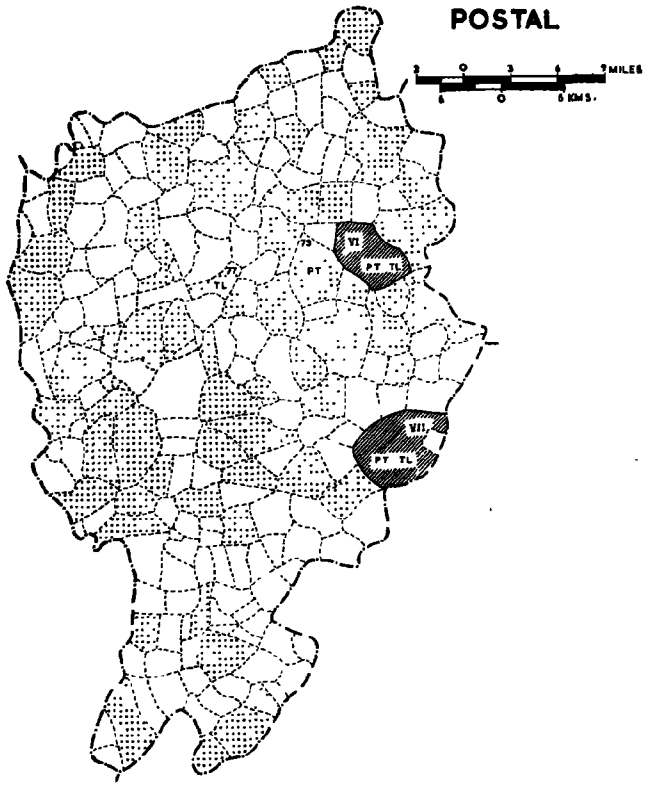

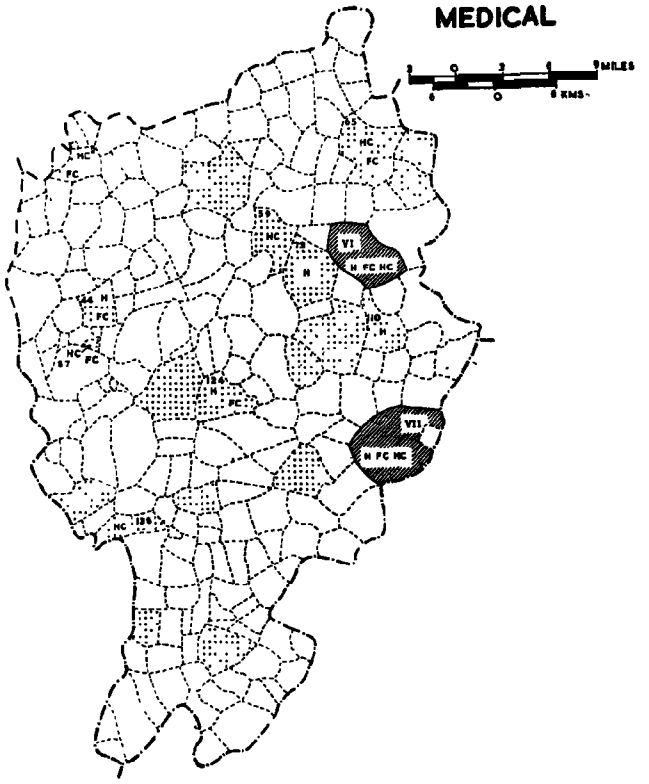

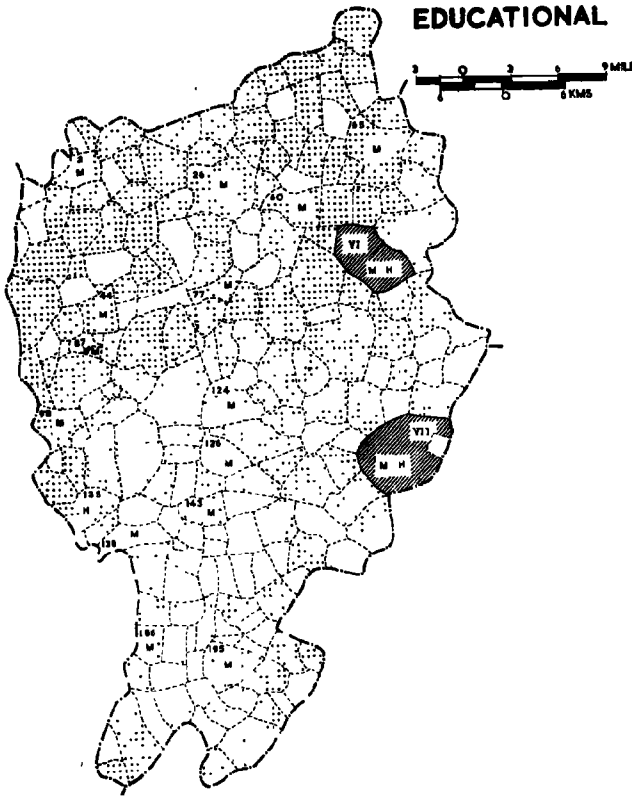

MAP No. 14.9

MERTA TEHSIL

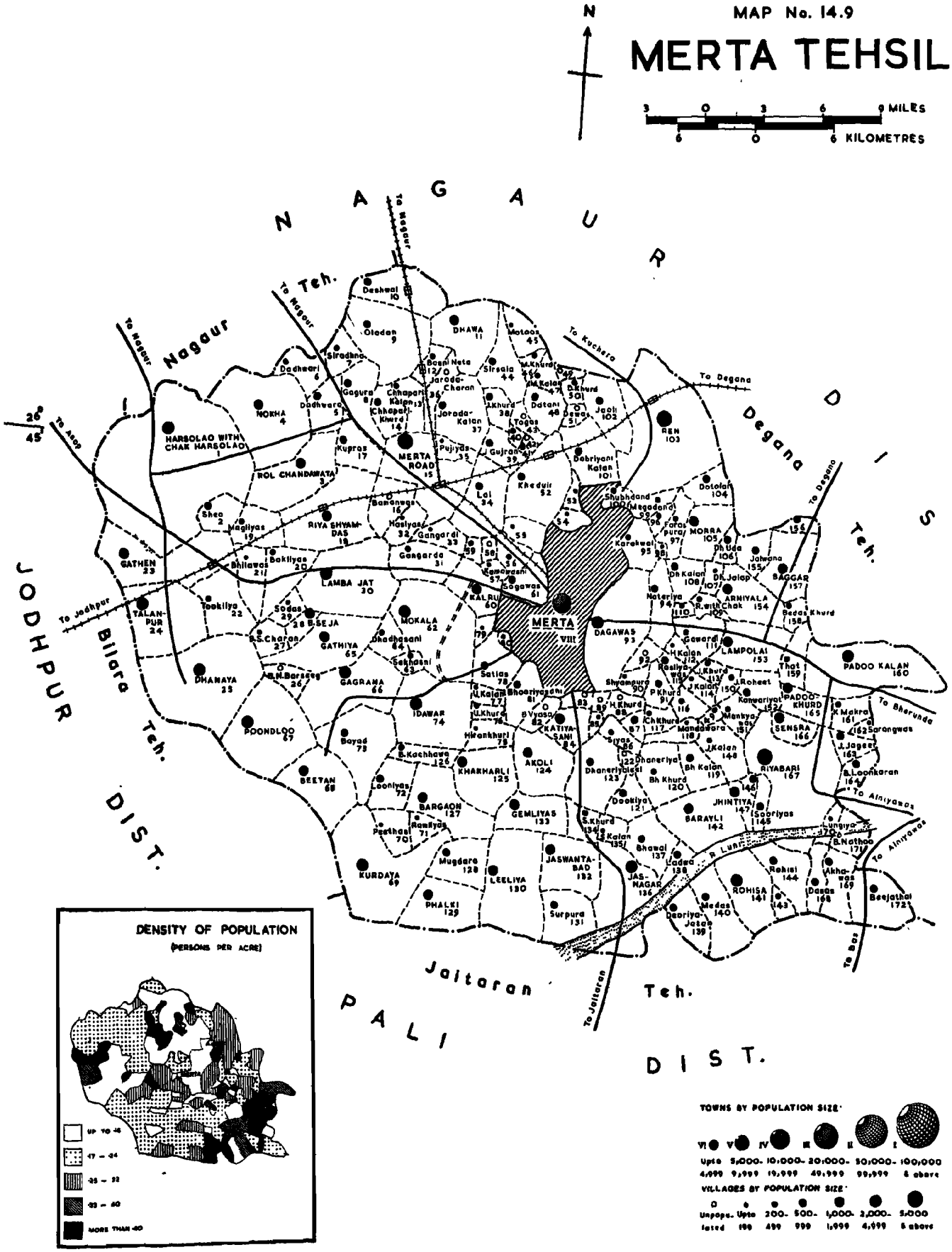

MERTA TEHSIL : AMENITIES

MAP No.14.9A

TRANSPORT

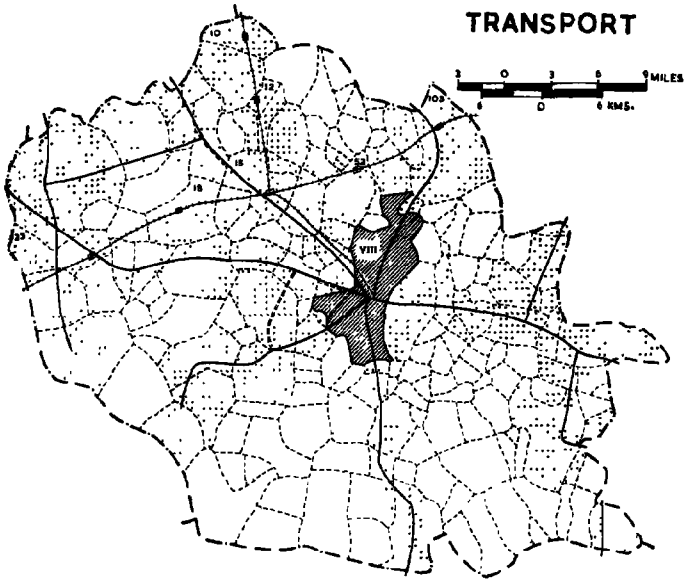

POSTAL

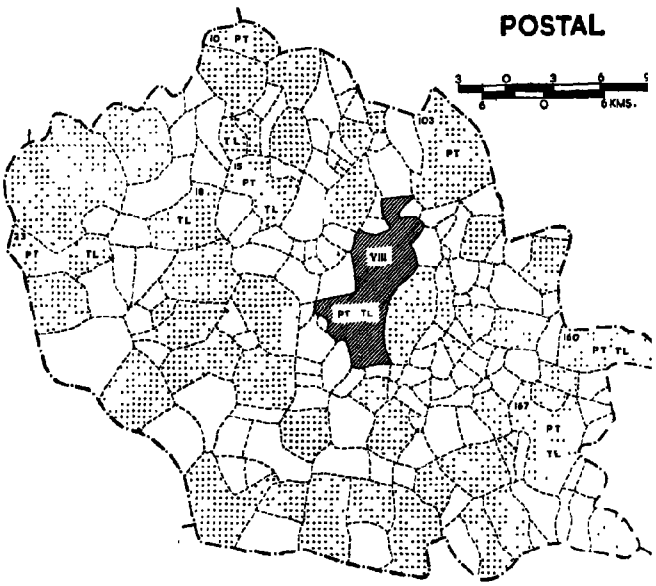

MEDICAL

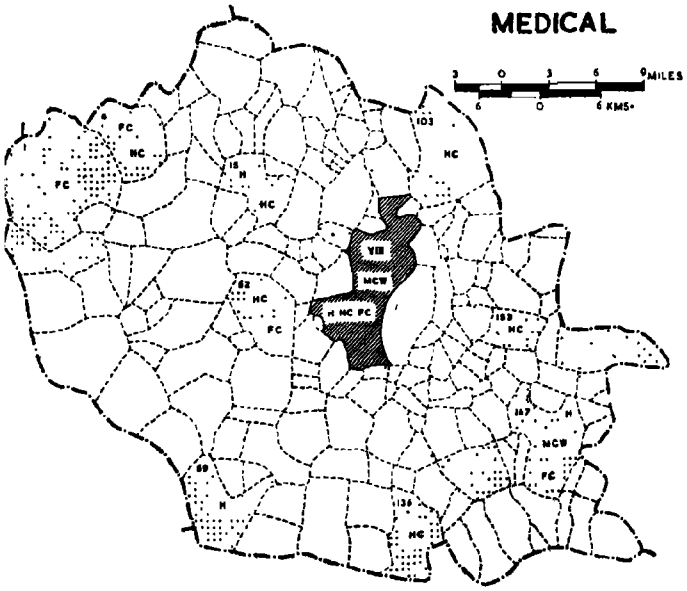

EDUCATIONAL

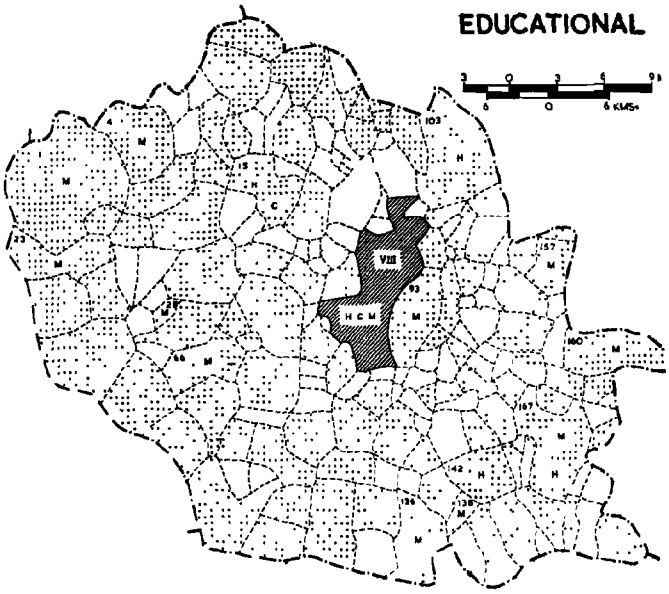

MAP No. 14.10

NAGAUR TOWN

N

100 0 100 200 400 600 800

METRES

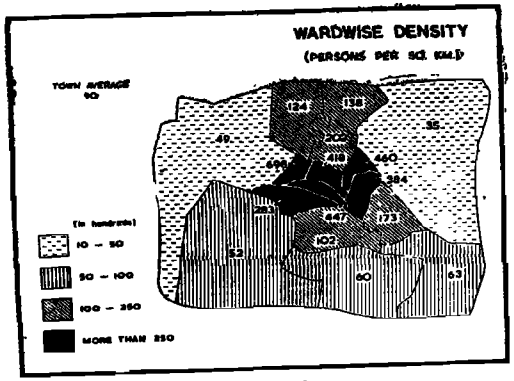

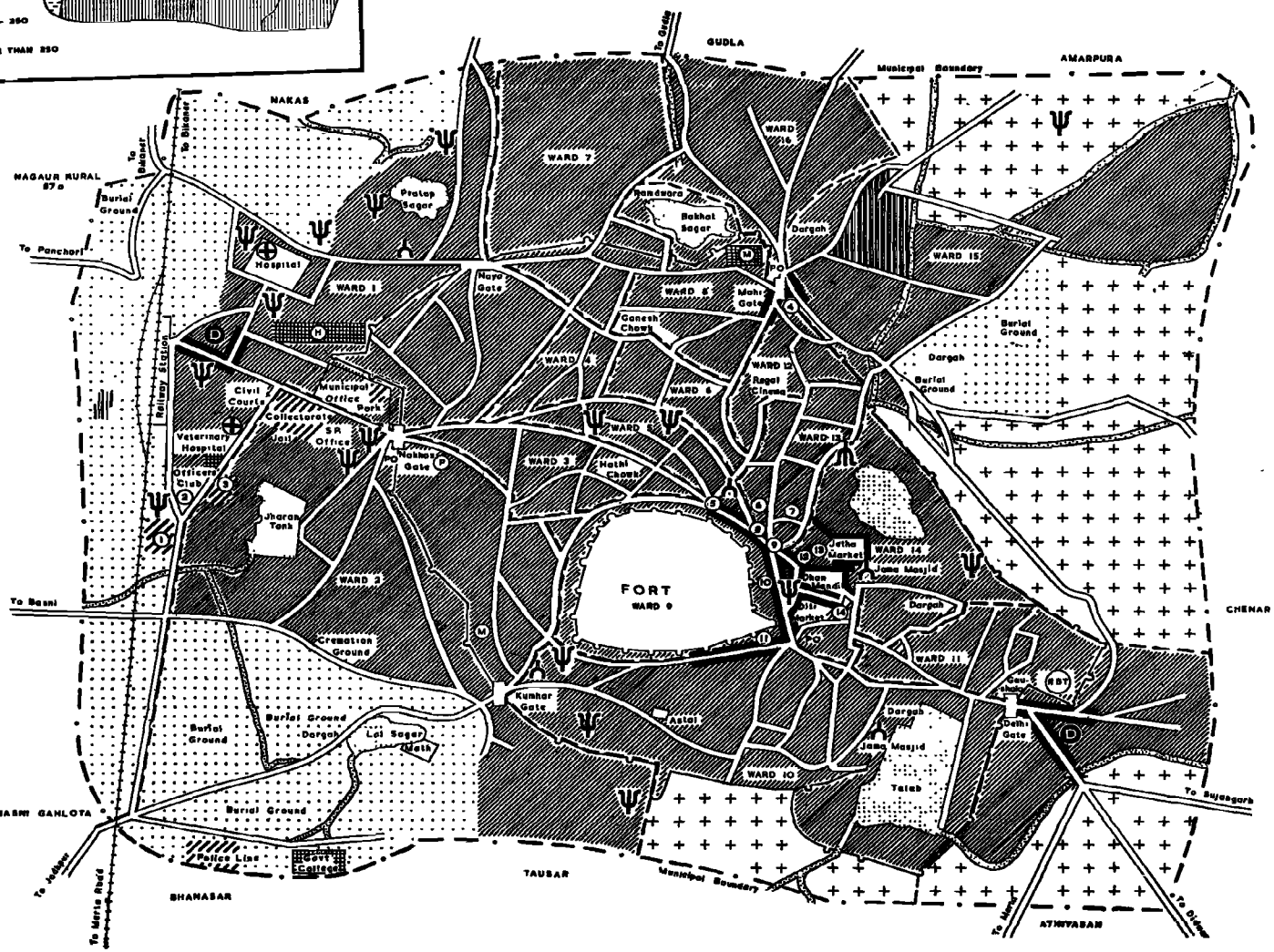

- BUSINESS AREA
- ADMINISTRATIVE AREA
- INDUSTRIAL AREA
- EDUCATIONAL AREA
- RESIDENTIAL AREA
- AGRICULTURAL AREA
- OPEN SPACE
- TANKS ETC
- TEMPLE
- MOSQUE
- HOSPITAL
- D DHARMASHALA
- PO POST OFFICE
- RBT REGIONAL BUS TERMINUS
- H HIGH SCHOOL / HIGHER SECONDARY SCHOOL
- M MIDDLE SCHOOL
- P POLICE STATION
- 1 ZILA PARISHAD
- 2 PWD REST HOUSE
- 3 PWD OFFICE
- 4 JAI BHARAT CINEMA
- 5 TISRI BAZAR
- 6 LAND-MORTGAGE BANK
- 7 NAGAUR URBAN IMPROVEMENT BOARD
- 8 KAPRA BAZAR
- 9 PANSARI BAZAR
- 10 SAGAR BAZAR
- 11 UNITED COMMERCIAL BANK
- 12 CENTRAL BANK OF INDIA
- 13 STATE BANK OF BIKANER & JAIPUR
- 14 COOPERATIVE SOCIETY

MAP No 14.11

LADNU TOWN

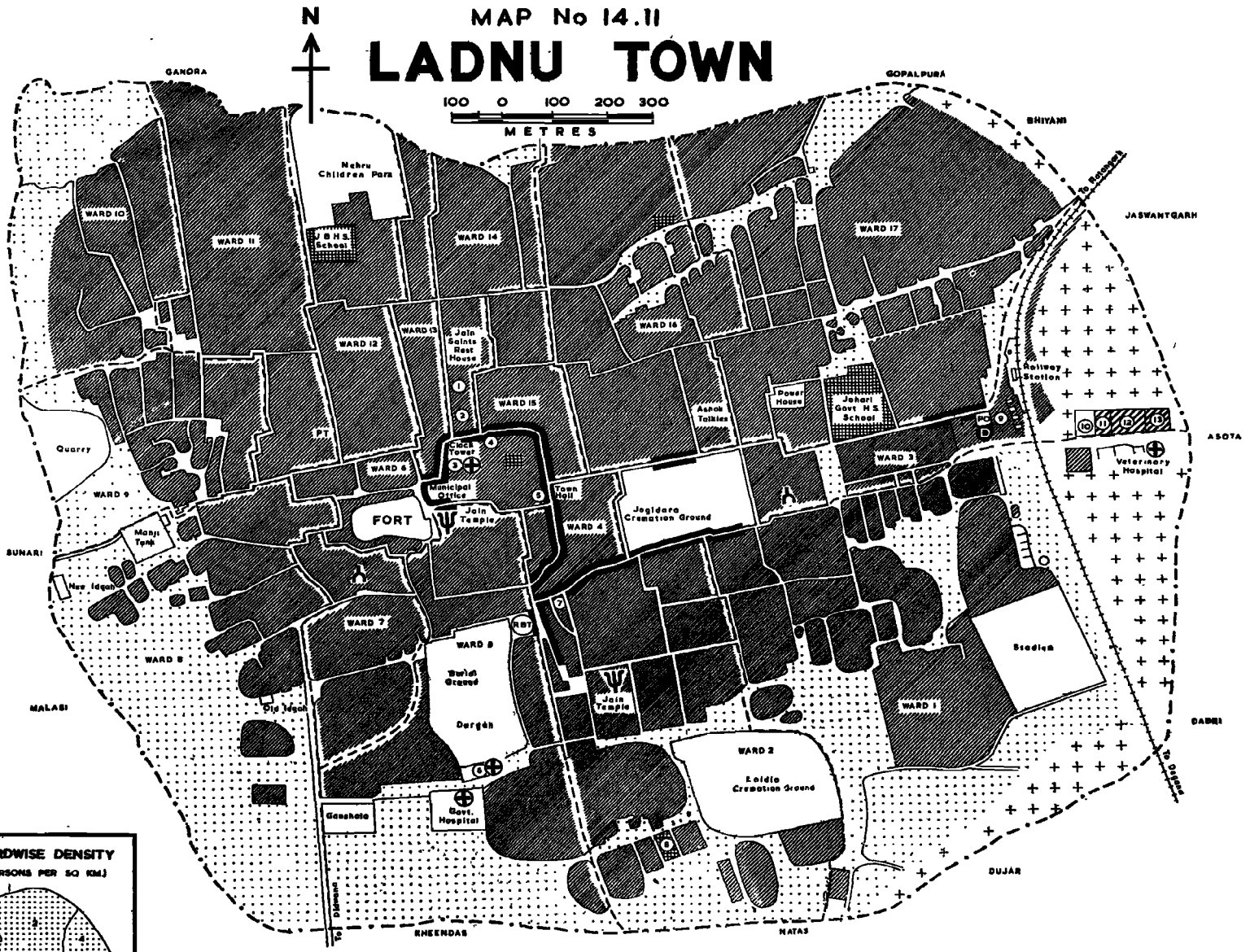

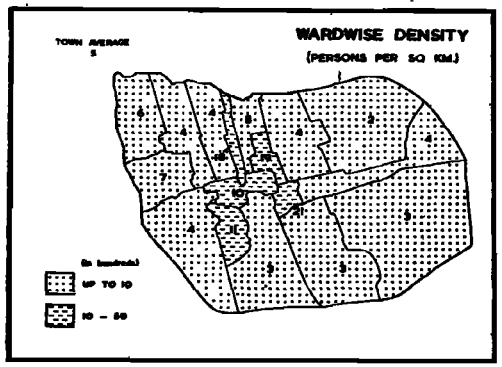

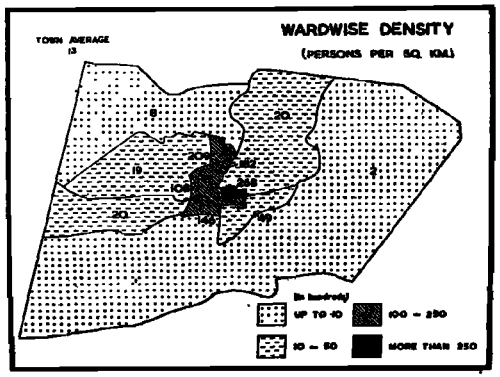

MAP NO. 14.12

DIDWANA TOWN

N

200 0 200 400 600

METRES

BUSINESS AREA
ADMINISTRATIVE AREA
INDUSTRIAL AREA
EDUCATIONAL AREA
RESIDENTIAL AREA
AGRICULTURAL AREA
OPEN SPACE
TANKS ETC.
TEMPLE
MOSQUE
HOSPITAL
DHARMASHALA
PO POST OFFICE
RBT REGIONAL BUS TERMINUS
M MIDDLE SCHOOL
H HIGH SCHOOL / HIGHER SECONDARY SCHOOL
B BANK
T TEHSIL OFFICE
R REVENUE INSPECTOR'S OFFICE
C CINEMA
4 RAMANUJ SANSKRIT COLLEGE
5 EXCISE OFFICE
6 HOMOEOPATHIC HOSPITAL
7 OIL MILL
8 SAW MILL

AMARPURA
PATHARON-KA-BAS
CHAND BASNI
THANU
SOOPRA
KHEERCHIYA BASNI
SEKHA BASNI
RAMASA BAS
LADAWAS
BALIYA
DIDWANA RURAL
To Ladnu
To Gilarwas
To Chandsenal
To Thanu
To Fatehpur
To Sikar
To Degana
To Nawa
To Hirapl
Municipal Boundary
Rly. Rest House
Rly. Station
Police Station
Bangar Hospital
Dak Bungalow
High School
Bangar College
N.C.C. Parade Ground
Telgia Tank
Notary Post
Municipal Dispensary
Hiral Bas
Mahendra Bas
Bhatti Bas
Kumariya Bas
Singhi Bas
Handiwan Sagar
Maldevar Bas
Beni Tank
Khaja Tank
Sheikh Tank
Fatehpuri Gate
Delhi Gate
Dera Gate
Jhunjhunu Gate
Ganeshar Ka Bas
Adha Bas
Katla Bas
Padmaliya Bas
Chandarpura Bas
Ganga Bas
Sen College
Salt Store
Singhi Tank
Fort
WARD 1
WARD 2
WARD 3
WARD 4
WARD 5
WARD 6
WARD 7
WARD 8
WARD 9
WARD 10
WARD 11
Hospital
Office
Post Office
RBT
Notary Post
Sheep & Wool Office
Cinema Gate
Tank
Municipal Boundary

MAP No. 14.13

KUCHAMAN TOWN

(NOTIONAL MAP)

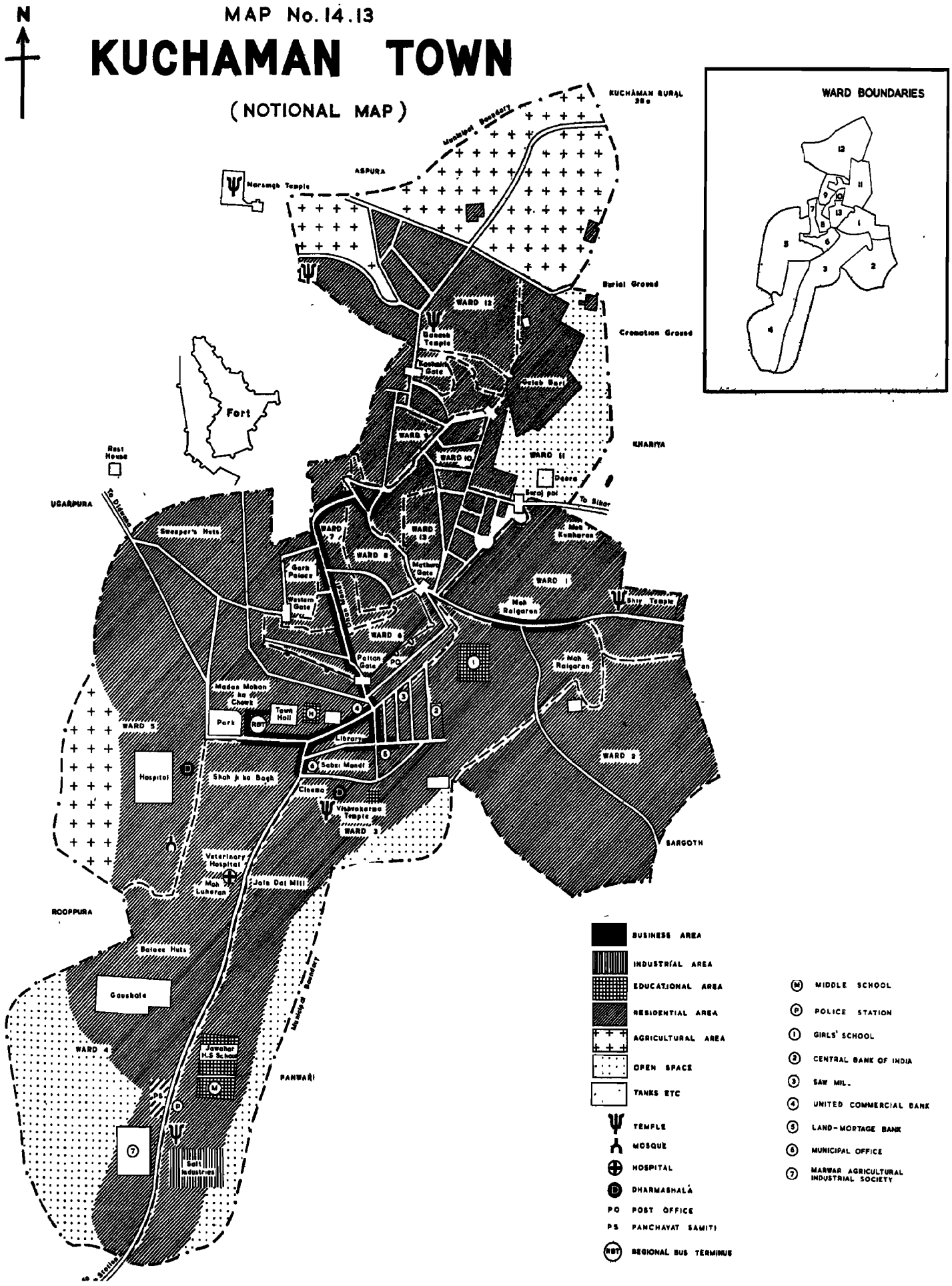

MAP No. 14.14

NAWA TOWN

N

200 0 200 400 600

METRES

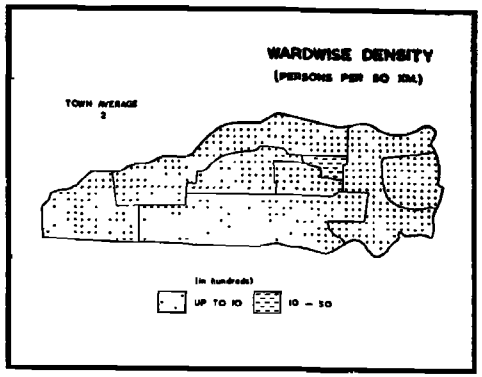

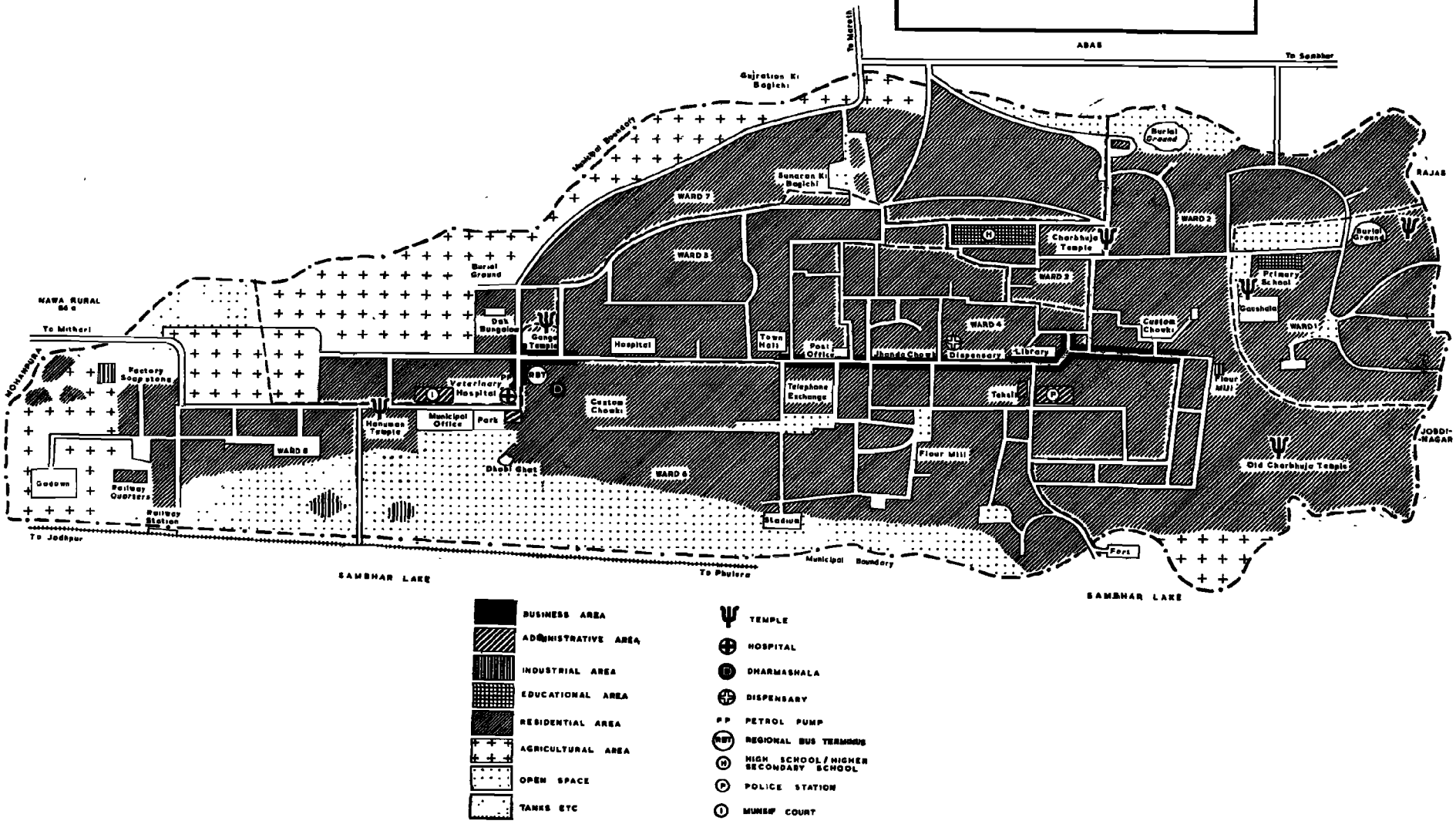

N

MAP No. 14.15

MAKRANA TOWN

(NOTIONAL MAP)

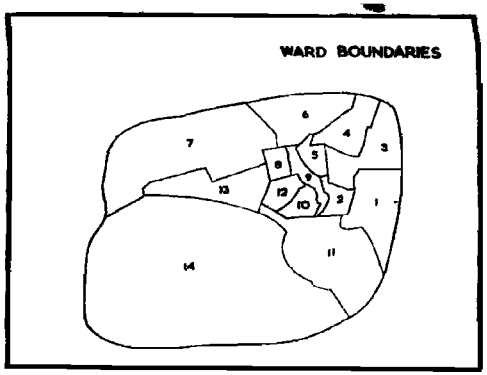

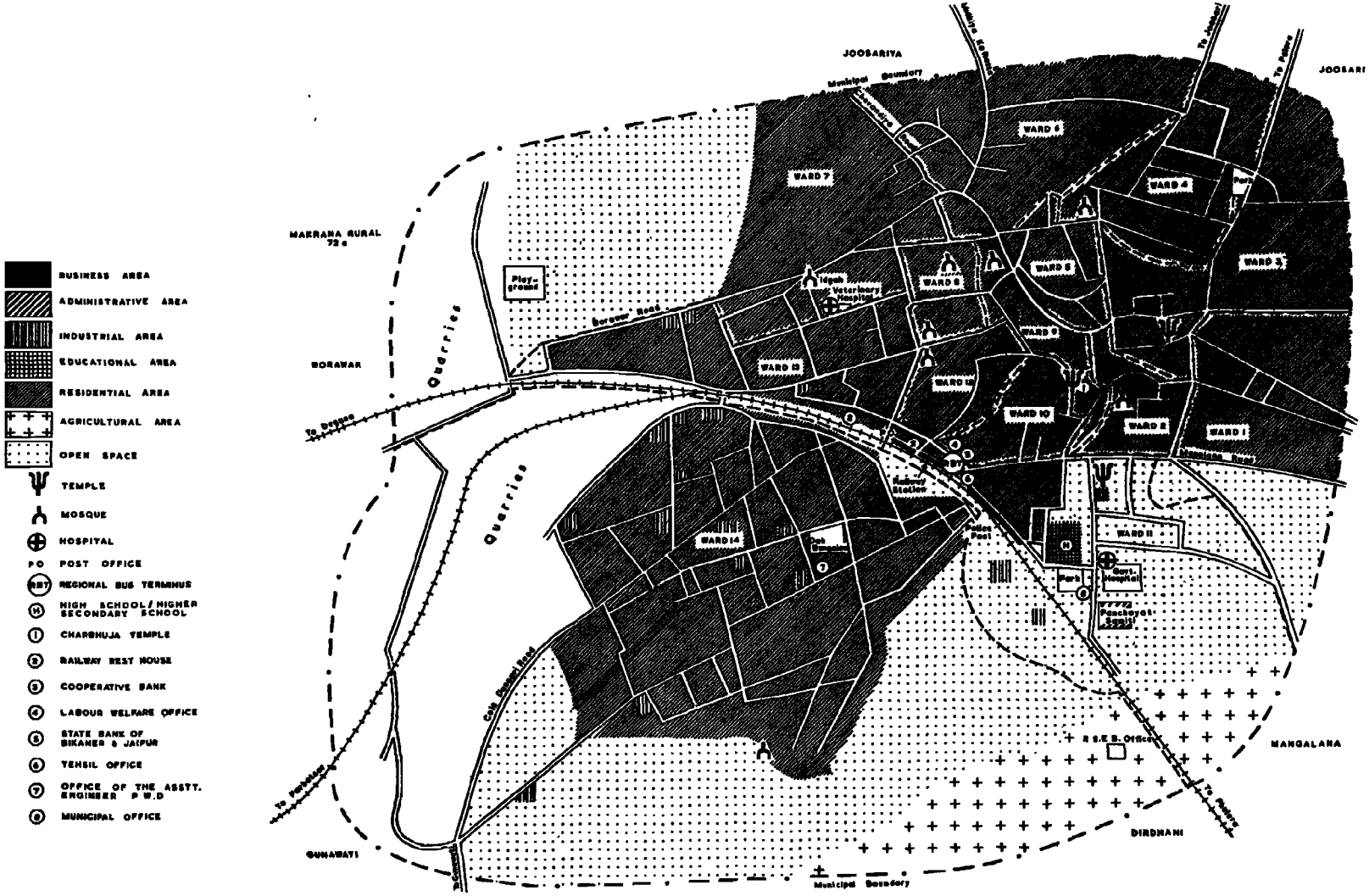

N

MAP NO.14,16

PARBATSAR TOWN

(NOTIONAL MAP)

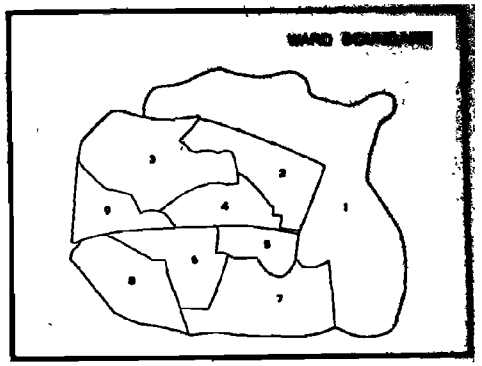

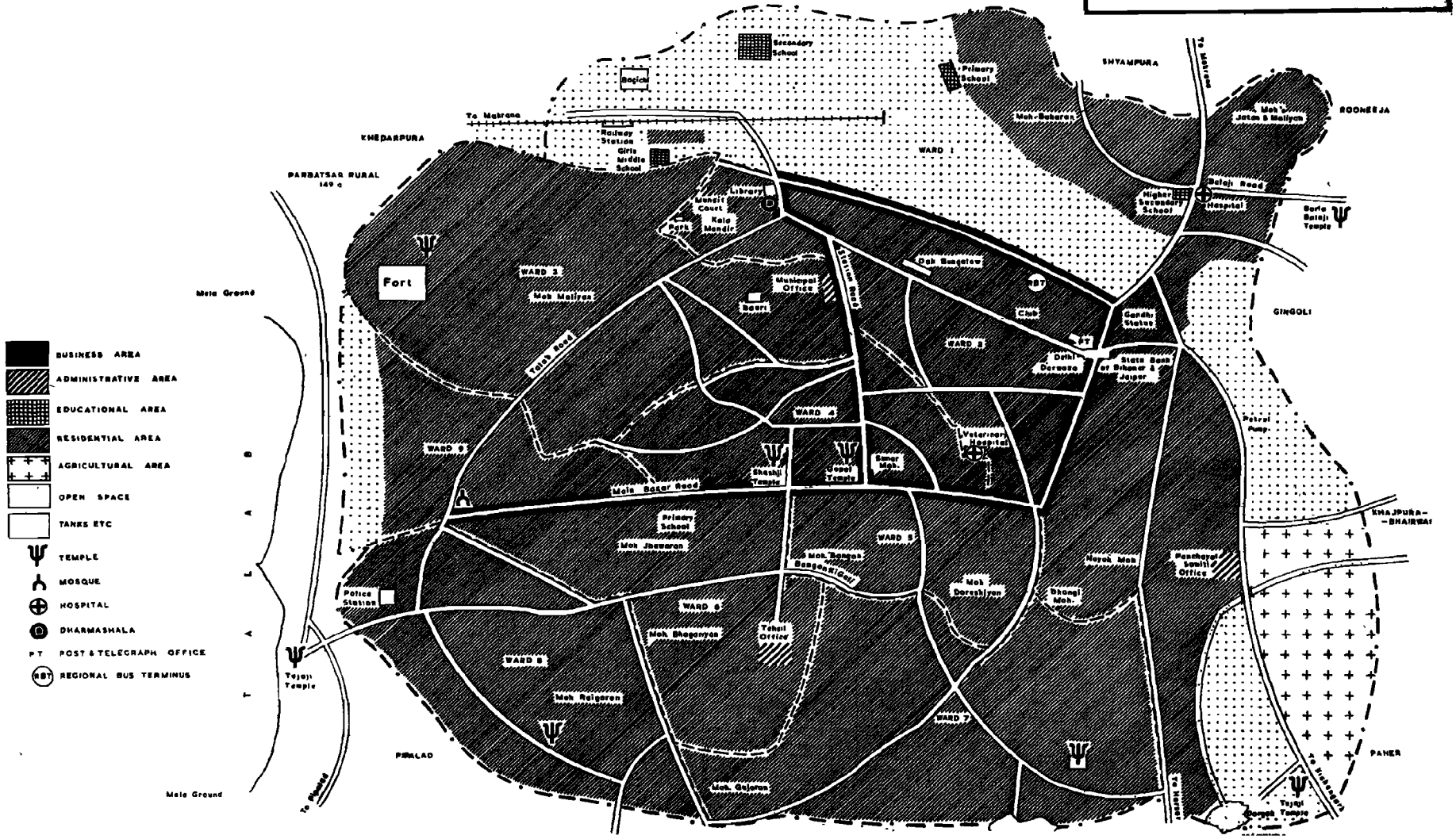

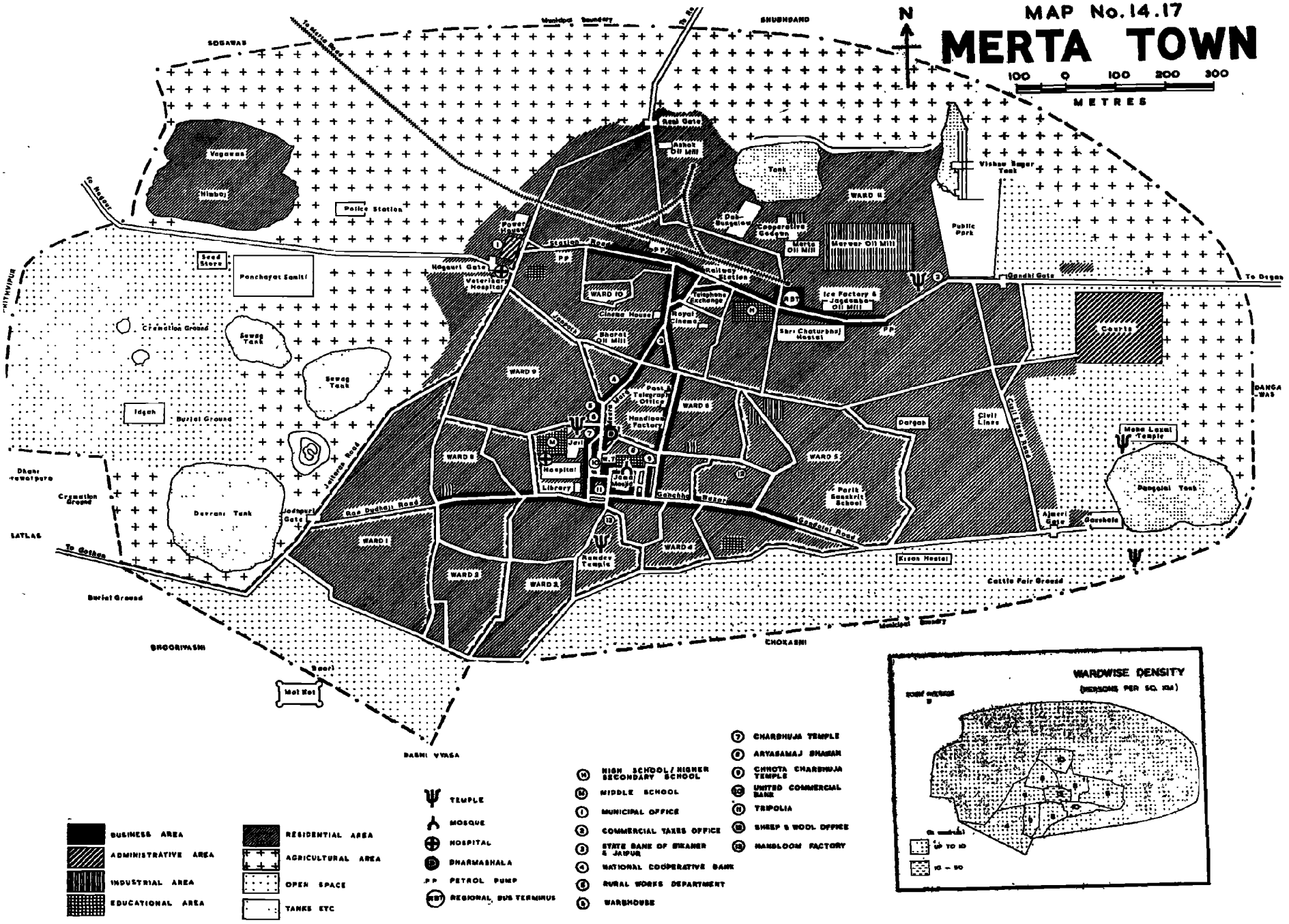
MAP No. 14.17
MERTA TOWN
N
100 0 100 200 300
METRES
SOSAWAS
SHUNDAND
Vegawas
Nimboj
Police Station
Seed Store
Panchayat Samiti
Veterinary Hospital
Power House
Station Road
Rani Gate
Nihar Oil Mill
Tank
Vishnu Sagar Tank
WARD 11
Dak-Bungalow
Co-operative Godown
Merta Oil Mill
Marwar Oil Mill
Public Park
Railway Station
Telephone Exchange
Ice Factory & Jagadamba Oil Mill
RST
Gandhi Gate
To Degana
WARD 10
Cinema House
Royal Cinema
Bharat Oil Mill
Shri Chaturbhuj Hostel
Courts
Cremation Ground
Sewag Tank
WARD 9
Post & Telegraph Office
Handloom Factory
WARD 8
Idgah
Burial Ground
Jail
Hospital
Library
Tehsil Office
WARD 7
Dargah
Civil Lines
Civil Lines Road
Mata Laxmi Temple
Dhani Rawatpura
Cremation Ground
Jodhpuri Gate
Jodhpur Road
Rao Dudhaji Road
Ganesh Mohar
Ganesh Mohar
Govt. Girls Sanskrit School
Ajmeri Gate
Gaushala
Ranjalai Tank
SATLAS
To Gotana
WARD 1
WARD 2
WARD 3
WARD 4
WARD 5
Randev Temple
Kisan Hostel
Cattle Fair Ground
Burial Ground
BHOOMASINI
CHOKASNI
Mal Rot
BASNI VYASA
BUSINESS AREA
ADMINISTRATIVE AREA
INDUSTRIAL AREA
EDUCATIONAL AREA
RESIDENTIAL AREA
AGRICULTURAL AREA
OPEN SPACE
TANKS ETC
TEMPLE
MOSQUE
HOSPITAL
DHARMSHALA
PP PETROL PUMP
RST REGIONAL BUS TERMINUS
H HIGH SCHOOL / HIGHER SECONDARY SCHOOL
M MIDDLE SCHOOL
1 MUNICIPAL OFFICE
2 COMMERCIAL TAXES OFFICE
3 STATE BANK OF BIKANER & JAIPUR
4 NATIONAL COOPERATIVE BANK
5 RURAL WORKS DEPARTMENT
6 WAREHOUSE
7 CHARBHUJA TEMPLE
8 ARYASAMAJ BHAWAN
9 CHHOTA CHARBHUJA TEMPLE
10 UNITED COMMERCIAL BANK
11 TRIPOLIA
12 SHEEP & WOOL OFFICE
13 HANDLOOM FACTORY
WARDWISE DENSITY
(PERSONS PER SQ. KM.)
UP TO 10
10 – 50

ERRATA

VILLAGE DIRECTORY

Code No.	Column No.	For	Read
		LADNU TEHSIL	
43	3	1,907	1,207
83	12	2(W2)	0+2(W2)
92	12	28(W28)	0+28(W28)
		DIDWANA TEHSIL	
11	13	336(D336)	366(D366)
13	12	0(W1)	1(W1)
27	3	2,493	2,497
40	13	998(D988)	998(D998)
63	12	45(W45)	0+45(W45)
87	14	207	209
112	15	319	219
114	12	4(W4)	0+4(W4)
117	12	3(W3)	0+3(W3)
118	12	82(W82)	0+82(W82)
125	12	4(W4)	0+4(W4)
131	13B	886	889
135	12	134(W134)	0+134(W134)
136	12	21(W21)	0+21(W21)
137	12	62(W62)	0+62(W62)
		JAYAL TEHSIL	
44	13	2,230(TK10,D2,240)	2,230+10(D2,240)
49	2	48	49
	13	4,670(D4,670)	6,470(D6,470)
72	12	5(W5)	0+5(W5)
86	12	64(W64)	0+64(W64)
88	12	61(W61)	0+61(W61)
89	12	73(W73)	0+73(W73)
101	13	3,639(D3,639)	7,639(D7,639)
102	12	2(W2)	0+2(W2)
103	12	6(W6)	0+6(W6)
104	12	2(W2)	0+2(W2)
106	12	16(W16)	0+16(W16)
	13	2,738(D2,783)	2,738(D2,738)
107	12	5(W5)	0+5(W5)
108	12	4(W4)	0+4(W4)
110	12	3(W3)	0+3(W3)
111	12	2(W2)	0+2(W2)
		NAGAUR TEHSIL	
37	3	8,487	8,489
41	3	3,968	3,963
44	14	348	343
204	13	3,498(D3,488)	3,498(D3,498)
210	13B	1,432	1,437
		NAWA TEHSIL	
6	12	125+81(W133)	125+8(W133)
26	3	1,428	1,478
28	13B	860	800
42	12	175(W175)	0+175(W175)
51	3	3,784	3,724
57	13B	965	865
60	12	323(W323)	0+323(W323)
95	12	18(W18)	0+18(W18)
104	14	160	100
		DEGANA TEHSIL	
23	15	42	47
43	12	6(W6)	0+6(W6)
44	12	8(W8)	0+8(W8)
56	13	1,845+4(IC172,D677)	1,845+4(IC172, D1677)
59	12	12(W12)	0+12(W12)
67	3	1,614	2,614
86	12	7(W7)	0+7(W7)
113	12	2(W2)	21(W21)
132	3	2,814	2,874
		PARBATSAR TEHSIL	
76	13B	608	602
108	3	9,473	948
	13B	2,773	278
112	12	19(W19)	191(W191)
206	3	1,012	2,012
		MERTA TEHSIL	
4	12	7(W7)	0+7(W7)
14	12	125+77(W202)	—
16	13B	147	149
30	12	54(W54)	0+54(W54)
84	12	4(W4)	0+4(W4)
106	12	5(W5)	0+5(W5)
119	12	15(W15)	0+15(W15)
128	14	208	204
135	13	838+8(D728)	838+8(D728,IC118)
159	12	2(W2)	0+2(W2)
165	12	559+50(W619)	569+50(W619)
166	12	254+101(W1,355)	254+101(W355)

PRIMARY CENSUS ABSTRACT

Sl. No.	Column No.	For	Read
		DIDWANA TEHSIL	
119	27	4	42
		JAYAL TEHSIL	
G. Total	17	29,197	26,197
78	10	6	26
		NAGAUR TEHSIL	
40	9	4	34
72	6	35	352
		NAWA TEHSIL	
70	13	686	688
		NAGAUR TOWN	
2	6	3,7 0	3,740
29	32	—	1
		MAKRANA TOWN	
12	9	4	84
		PARBATSAR TOWN	
1	37	1,843	1,848
		MERTA TOWN	
13	19	25	—
35	4	110	100

VILLAGE NAMES

In a few cases the spelling of a village name in the Village Directory or in the Primary Census Abstract may be found to differ from that given in the alphabetical list. In such cases the version given in the alphabetical list may be regarded as the standard one.