

CENSUS OF INDIA 1971

SERIES 18

RAJASTHAN

PARTS X A & X B

DISTRICT CENSUS HANDBOOK

11. TONK DISTRICT

V. S. VERMA
Of the Indian Administrative Service
Director of Census Operations, Rajasthan

The motif on the cover is a montage presenting constructions typifying the rural and urban areas, set against a background formed by specimen Census notional maps of a urban and a rural block. The drawing has been specially made for us by Shri Paras Bhansali.

LIST OF PUBLICATIONS

Census of India 1971–Series-18 Rajasthan is being published in the following parts :

Government of India Publications

Part I—A	General Report.
Part I—B	An analysis of the demographic, social, cultural and migration patterns.
Part I—C	Subsidiary Tables.
Part II—A	General Population Tables.
Part II—B	Economic Tables.
Part II—C(i)	Distribution of Population, Mother Tongue and Religion, Scheduled Castes & Scheduled Tribes.
Part II—C(ii)	Other Social & Cultural Tables and Fertility Tables, Tables on Household Composition, Single Year Age, Marital Status, Educational Levels, Scheduled Castes & Scheduled Tribes, etc., Bilingualism.
Part III—A	Report on Establishments.
Part III—B	Establishment Tables.
Part IV	Housing Report and Tables.
Part V	Special Tables and Notes on Scheduled Castes & Scheduled Tribes.
Part VI—A	Town Directory.
Part VI—B	Special Survey Report on Selected Towns.
Part VI—C	Survey Report on Selected Villages.
Part VII	Special Report on Graduate and Technical Personnel.
Part VIII—A	Administration Report—Enumeration. } For official use only.
Part VIII—B	Administration Report—Tabulation. }
Part IX	Census Atlas.
Part IX—A	Administrative Atlas.

Government of Rajasthan Publications

Part X-A & X-B	District Census Hand Book—Town and Village Directory & Primary Census Abstract.
Part X—C	District Census Hand Book—Census Tables and Official Statistics.
	Population Statistics 1971 (Pocket book).

FOREWORD

The bringing out of the District Census Handbooks is one of the various ways in which the State Government collaborates with the Government of India in the work of census-taking and the dissemination of the resulting information. While the various census publications give a lot of diverse and detailed information for the bigger units of administration i.e. state, district, tehsil and town, it is left to these District Census Handbooks to present some vital data for the still lower units i.e. wards and blocks in towns and villages in tehsils. Secondly, these handbooks present some non-census data also which is collected and processed in addition to the normal census operations.

The present series of District Census Handbook volumes combine parts A and B of the handbooks for each district. Part C, consisting of some other census tables at tehsil and town level as well as some other data, will appear in the form of a separate series.

I am gratified to note that Shri V. S. Verma, Director Census Operations, Rajasthan and his colleagues have endeavoured to bring out these exhaustive and informative volumes with precision and promptitude. I am happy to learn that the maps being included in the various district volumes are also to be published later on in the form of a comprehensive Administrative Atlas of the state. I am sure, these publications will be found useful and interesting by scholars and administrators as well as the lay reader.

Jaipur
2nd, October, 1972

S. L. KHURANA
Chief Secretary
to the Government of Rajasthan

PREFACE

The District Census Handbooks are a special and important feature of the whole scheme of Census data collection and the analysis and presentation thereof. The regular Census publications do, of course, present a multitudinous information but they do not go upto the Village and Census Block levels, for the rural and urban areas respectively. Secondly, they have to depend on the data collected only as a part of the House-listing and Enumeration Operations. The twofold purpose of the District Census Handbooks, like that of certain other special and ancillary studies that the Department undertakes, therefore, is to go down to these lower units of presentation and to present some data which is collected in addition to that produced by the above mentioned operations.

The District Handbook series were first introduced in the 1951 Census. While the 1961 series were an improvement over their counterparts in 1951, the present series for the 1971 Census are more elaborate and have been so planned that they present all the essential Census data and important demographic details alongwith such necessary orientation and background which is very relevant for the proper understanding of a district.

1971 Census envisages the publication of District Census Handbooks in three parts viz. A, B and C for all the districts of Rajasthan. The first two of these are being presented in this series of volumes, each volume dealing with one district of the State, because these two parts have much in common and they present information which the reader might like to interlink at various stages in his study. Part C, containing both the data collected from the various dapartments of the State Government as well as certain Census tables, districtwise and down to the level of tehsils, will appear as a separate series of volumes, again, one for each district.

Parts A & B have been explained in detail in the respective introductions pertaining thereto. For the sake of convenience and better presentability this volume has been divided into three sections, viz. Town and Village Directories, Primary Census Abstract and certain common appendices and maps. A look at the Contents will further elucidate this arrangement.

This Department has produced these District Census Handbooks for and on behalf of the Government of Rajasthan. We are grateful to the unfailing assistance and encouragement which we have received at each stage from the Chief Secretary, Shri S. L. Khurana, and the Deputy Secretary in the General Administration Department Shri D. R. Mehta. The ex-Chief Secretary Shri Z. S. Jhala and the ex-Deputy Secretary Shri Yatindra Singh also gave us valuable advice and support during the earlier stages of this work. We are also grateful to Shri Khurana for having consented to write a Foreword for this series of volumes. As regards the whole scheme of these volumes and their contents, we owe a deep debt of gratitude to the guidance we have received from Shri A. Chandra Sekhar, Registrar General of India, Dr. B.K. Roy Burman, Deputy Registrar General of India, Social Studies, and Dr. B.K. Roy, Map Officer.

Shri Jagat Pal Singh, Deputy Director, Social Studies, and a team of dedicated workers including Shri Shamsher Singh, Tabulation Officer, and Shri Wali Haider, Statistical Assistant, have laboured really hard to give shape to the Town and Village Directories with the help of heaps of data collected from various sources. For the Primary Census Abstract the credit goes to Dr. U. B. Mathur, Deputy Director Headquarters, Shri S.R. Luhadia, Assistant Director, Shri R.C. Bhargava, Senior Investigator and Shri S. P. Kashyap, Senior Technical Assistant, and the persons working in Technical Section. Shri Kashyap will soon be retiring and I will like to place on record here my gratitude and admiration for his hard and consistent work.

The Art Section had to carry a tremendous load in preparing the maps going with these volumes. I am happy to say that the band of old and experienced hands as well as the new recruits have risen to the occasion in an admirable manner under the supervison of Dr. R.K. Tyagi, Geographer. Shri M.M. Goyal, Tabulation Officer, has been instrumental in seeing the volumes through the press and has spared no pains in the process. For the fine quality of printing, we are indebted to Shri P.C. Patni of the Jubilee Block and Printing Works. He made special arrangements for the job and personally supervised all processes.

It is hoped that this volume as well as its companion volume namely Part C of the District Census Handbook will be found useful by the readers.

Rambagh Palace Annexe,
JAIPUR
Dated the 2nd Oct., 1972.

V. S. VERMA
Director
Census Operations, Rajasthan.

MEMBERS OF THE STAFF ASSOCIATED WITH THIS WORK

In preparation of Town and Village Directory :

1.	Shri M. M. Saraswat	Investigator
2.	Shri R. L. Sharma	Proof Reader
3.	Late Shri C. L. Mahavar	Asstt. Compiler
4.	Shri A. K. Srivastava	Asstt. Compiler
5.	Shri K. B. Bharti	U.D.C
6.	Shri J. D. Verma	L.D.C

In preparation of Primary Census Abstract :

1.	Shri T. R. Chobisa	Tabulation Officer
2.	Shri R. N. Verma	Tabulation Officer
3.	Shri K. B. Sharma	Computor
4.	Shri S. N. Misra	Computor
5.	Shri S. L. Pareekh	Computor

In preparation of Maps :

1.	Shri M. L. Kumawat	Artist
2.	Shri D. L. Verma	Sr. Draughtsman
3.	Shri G. L. Verma	Draughtsman
4.	Shri R. S. Sharma	Draughtsman
5.	Shri S. S. Verma	Draughtsman
6.	Shri H. S. Mehrwal	Draughtsman
7.	Shri M. S. Panwar	Draughtsman
8.	Shri Abdul Karim	Computor
9.	Shri P. K. Sharma	Asstt. Compiler
10.	Shri M. P. Pareek	Asstt. Compiler
11.	Shri R. C. Bansal	Asstt. Compiler
12.	Shri G. R. Kapooria	Compiler Checker
13.	Shri R. L. Sharma	Compiler Checker
14.	Shri J. P. Tak	Compiler Checker
15.	Shri R. S. Shekhawat	Compiler Checker
16.	Shri Sohan Lal	Compiler Checker

In Printing :

1.	Shri Moti Singh	Statistical Asstt.
2.	Shri T. C. Patni	Statistical Asstt.
3.	Shri Hassan Mohammed	Proof Reader
4.	Shri Dilip Singh Chandrawat	Proof Reader

CONTENTS

	PAGES
FOREWORD	
PREFACE	

SECTION I — DISTRICT CENSUS HANDBOOK PART-A
TOWN AND VILLAGE DIRECTORIES

INTRODUCTION	(i)-(xii)
ANALYTICAL NOTES	(xiii)-(xxii)
A. Town Directory	(xiii)
B. Village Directory	(xvi)
TOWN DIRECTORY	1-4(b)
Statement I — Status, Growth History and Functional Category ...	2
Statement II — Physical Aspects and Location	3
Statement III — Municipal Finance (1968-69)	4
Statement IV — Civic and other Amenities	4
Statement V — Medical, Educational, Recreational and Cultural Facilities ...	4(a)
Statement VI — Trade, Commerce, Industry and Banking	4(b)
VILLAGE DIRECTORY	5-55
1. Malpura Tehsil	6
2. Nawai Tehsil	10
3. Todaraisingh Tehsil	20
4. Tonk Tehsil	26
5. Deoli Tehsil	38
6. Uniara Tehsil	44
APPENDICES	57-62
Appendix II — Particulars regarding part-villages (Rural)	59
Appendix III-A — Abstract of Amenities	60
Appendix III-B — Land Utilisation	62

SECTION II — DISTRICT CENSUS HANDBOOK PART-B
PRIMARY CENSUS ABSTRACT

INTRODUCTION	(i)-(ii)
ANALYTICAL NOTE	(iii)-(ix)
PRIMARY CENSUS ABSTRACT	1-71
District Primary Census Abstract	2-5

Rural Primary Census Abstract 6–55

1. Malpura Tehsil 6
2. Nawai Tehsil 12
3. Todaraisingh Tehsil 20
4. Tonk Tehsil 26
5. Deoli Tehsil 38
6. Uniara Tehsil 46

Urban Primary Census Abstract 56–71

I Malpura Town 56
II Nawai Town 58
III Todaraisingh Town 58
IV Tonk Town 60
V Deoli Town 66
VI Uniara Town 68

APPENDICES 73–76

Appendix I — List of Scheduled Castes and Scheduled Tribes 74
Appendix II — Primary Census Abstract for Special Charge 76

SECTION III—COMMON APPENDICES AND MAPS

APPENDICES 1–17

Appendix I — Alphabetical list of Towns and Villages 1
Appendix II — Distribution of Population by Religion 16

MAPS (SUPPLEMENT)

District Map, Tehsil Maps & Town Maps

ERRATA



RAJASTHAN

ADMINISTRATIVE

MILES 20 0 20 40 60 80 100

50 0 50 100 150 KMS.

BOUNDARIES:

INTERNATIONAL — STATE

DISTRICT — TEHSIL

STATE Hq. ◎ DISTRICT Hq. ⊙ TEHSIL Hq. •

PUNJAB
To Abohar
To Bhatinda
Kardanpur
Sadulshahar
GANGANAGAR
Sangaria
Pilibanga
Hanumangarh
Tibi
Raisinghnagar
Suratgarh
Anupgarh
Nohar
Bhadra
To Hissar
DELHI
Taranagar
Rajgarh
To Rewari
Lunkaransar
Sardarshahar
CHURU
Chirawa
JHUNJHUNUN
BIKANER
Ratangarh
Kolayat
Dungargarh
Fatehpur
Khetri
Udaipurwati
Lachhmangarh
Sujangarh
SIKAR
Ladnu
Nokha
ALWAR
To Mathura
To Agra
BHARATPUR
JAISALMER
Pokaran
NAGAUR
Jayal
Degana
Parbatsar
Merta
JAIPUR
Kishangarh
AJMER
Pushkar
TONK
Malpura
Sheo
JODHPUR
Pachpadra
To Hyderabad
BARMER
Chohtan
Siwana
PALI
Sojat
Rajsamand
SAWAI MADHOPUR
Bundi
Shahpura
Hindaun
JALOR
Ahore
Bhinmal
Jaswantpura
BHILWARA
KOTA
SIROHI
Sanchore
Reodhar
Pindwara
CHITTAURGARH
UDAIPUR
Phalna
Kotra
Abu Road
To Mandsor
JHALAWAR
To Ahmedabad
To Dhanot
To Dhanot
Sumer
Ganthi Sagar
Pratapgarh
DUNGARPUR
To Himatnagar
To Narayan Sarovar
BANSWARA
To Ratlam
To Dhanot
Kushalgarh
GUJARAT
MADHYA PRADESH
RAJASTHAN
UTTAR PRADESH

IMPORTANT ROAD DISTANCES (APP.) (KMS.)

1.	JAIPUR - KOTPUTLI - DELHI	256
2.	JAIPUR - ALWAR - DELHI	310
3.	JAIPUR - ALWAR	146
4.	JAIPUR - AJMER	132
5.	JAIPUR - BEAWAR - UDAIPUR	392
6.	JAIPUR - CHITTAURGARH - UDAIPUR	436
7.	UDAIPUR - AHMADABAD	250
8.	UDAIPUR - DUNGARPUR	106
9.	DUNGARPUR - BANSWARA	105
10.	UDAIPUR - BALI - MOUNT ABU	320
11.	JAIPUR - AJMER - MOUNT ABU	508
12.	JAIPUR - AJMER - JODHPUR	318

IMPORTANT ROAD DISTANCES (APP.) (KMS.)

13.	JAIPUR - AJMER - KOTA	327
14.	JAIPUR - TONK - KOTA	245
15.	KOTA - JHALAWAR	85
16.	JAIPUR - DUDU - NAGAUR	275
17.	JAIPUR - SUJANGARH - NAGAUR	317
18.	JAIPUR - RATANGARH - BIKANER	336
19.	JAIPUR - RATANGARH - GANGANAGAR	446
20.	GANGANAGAR - BIKANER	242
21.	BIKANER - NAGAUR	142
22.	NAGAUR - JODHPUR	136
23.	JAIPUR - BHARATPUR	178
24.	BHARATPUR - DEEG - ALWAR	117

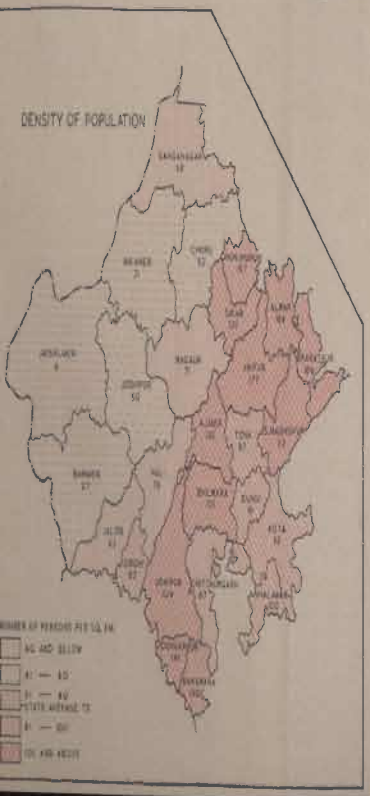

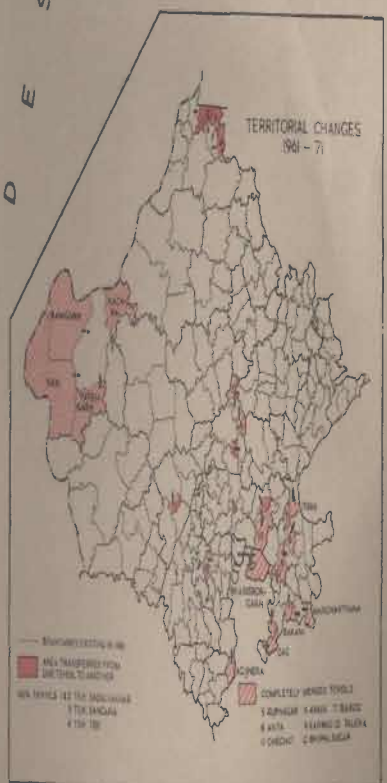

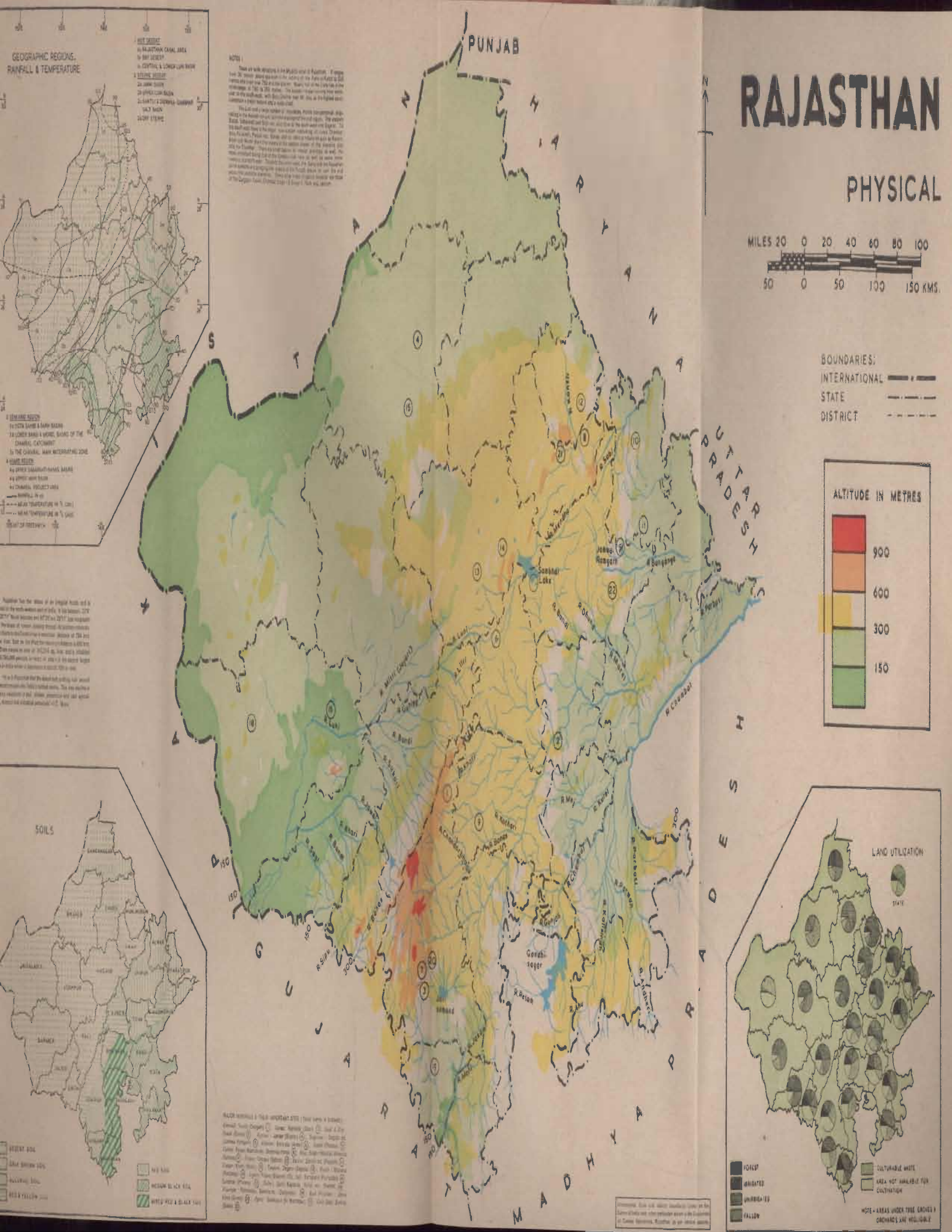
RAJASTHAN
PHYSICAL
PUNJAB
UTTAR PRADESH
MADHYA PRADESH
GUJARAT
HARYANA
MILES 20 0 20 40 60 80 100
50 0 50 100 150 KMS.
BOUNDARIES:
INTERNATIONAL
STATE
DISTRICT
ALTITUDE IN METRES
900
600
300
150
GEOGRAPHIC REGIONS,
RAINFALL & TEMPERATURE
SOILS
LAND UTILIZATION
Sambhar Lake
Jawai Bandh
Gorbi-sagar
R. Banas
R. Chambal
R. Luni
R. Mahi
R. Sabarmati
R. Sukri
R. Jojari
R. Ghaggar
R. Kakni
R. Mendha
R. Sabi
R. Kanthal
R. Kali Sindh
R. Parbati
R. Kunu
R. Kalisindh
R. Banganga
R. Gambhiri
R. Bandi
R. Mej
R. Kadmali
R. Som
R. Jakham
R. Sukri
R. Bhadar
R. Rohini

SECTION I

DISTRICT CENSUS HANDBOOK
PART A
TOWN & VILLAGE DIRECTORIES

INTRODUCTION

The District Census Hand Book, Part A, consists of two components viz., Town Directory and Village Directory. As the very names indicate, these Directories present data at the town and village level respectively. While information in respect of the Town Directory is presented in the form of six Statements, supplemented by information given in four Tables built into the Analytical Note, information in respect of the Village Directory is presented in a proforma containing 16 columns, supplemented by thirteen Tables, similarly incorporated with the Analytical Note. Town Directory data is further supplemented by Appendix I. Similarly, the Village Directory data is supplemented by Appendices II, III-A and III-B. In addition, there are some Common Appendices and Maps relevant to the Town and Village Directories and Part B of the District Census Hand Book alike.

Before presenting the Town and Village Directory particulars for this District, it is proposed to explain here certain general points as also the layout, contents and method of compilation etc. of the Statements, Tables, Village Directory Proforma, Appendices and Maps which will follow.

Units of presentation

As already noted above, our units of presentation are towns and villages respectively which may be defined here in some detail. The term 'town' is used here in a generic sense for all urban units e.g. municipal towns, cities, cantonments and notified areas. Urban units include :

(a) all places with a Municipality, Municipal Council or Cantonment or a Notified Town area; (b) All other places which satisfy the following criteria (i) A minimum population of 5,000; (ii) At least 75 per cent of the male working population engaged in non-agricultural pursuits; and (iii) A density of population of at least 1,000 per sq. mile (390 per sq. km.). A village or revenue mauza, including its hamlets, on the other hand, is the lowest rural unit. From the point of view of the revenue records, all urban units, too, comprise of one or more whole or part-villages depending upon the extent of municipalization.

Till 1961 the population-size class was the only criterion for classifying towns. Towns were grouped under six classes according to population i.e., Class I 100,000 and above, Class II 50,000 to 99,999, Class III 20,000 to 49,999, Class IV 10,000 to 19,999, Class V 5,000 to 9,999 and Class VI below 5,000. During the censuses anterior to that of 1961, existence of a self-governing local body, such as a Municipality, was generally the main criterion for classifying a place as a town. If there was no municipality and the population was also less than 5,000, a place could be regarded as town if in the opinion of the Census authorities it had certain urban characteristics. There were, of course, a host of such urban attributes—cultural, economic and social–which helped the Census authorities to distinguish the urban areas from the rural, depending on their local knowledge and discretion. In 1961, however, an objective test was prescribed for determining the urban areas on a uniform basis throughout the country. As already mentioned above, to qualify as a town, 3/4th of the male working population of a particular place was required to be engaged in non-agricultural pursuits. A large number of places which had been classified as towns in 1951 Census had to be thus eliminated from the 1961 list on account of the application of the above qualification.

Of the total 157 towns, 11 are governed by Municipal Councils. Out of the rest, 134 are governed by Municipal Boards, 1 by a Notified Area Committee, 1 by a Cantonment Board and the remaining 10 by Panchayats. The towns governed by Panchayats have been treated as "Census Towns" for our purposes as per the alternate criteria given above even though they do not have Municipalities.

Towns in Rajasthan can be classified from two angles—populationwise, from the point of view of presentation of Census data, and in terms of the official categorisation of various Municipal Councils and Boards on the basis of population and budget. In terms of population, they are divided into six classes. Of these 7 are Class I towns, i.e., 'Cities', having population of one lakh and above; 7 are Class II with 50,000-99,999 persons; 31 are Class III with 20,000-49,999 persons; 68 are Class IV with 10,000-19,999 persons; 41 are Class V with 5,000-9,999 persons; and 4 are Class VI with population of less than 5,000. In terms of the classification done by the State Government, the 145 towns (leaving out the non-municipal "Census Towns" as well as the two towns governed by a Notified Area Committee and a Cantonment Board, respectively) fall into five categories. Towns which have population of more than 50,000 belong to the first category, and are 11 in number, which means that 3 more towns are due for upgradation. (All these 11 are governed by Municipal

Councils; but, populationwise, while 7 are Class I, 4 are only Class II towns). Towns which have annual income of more than two lakhs per annum belong to the second category. Their number is 14. Towns having annual income of more than one lakh and up to two lakhs belong to the third category, and their number is 22. 45 towns with annual income of more than forty thousand and upto one lakh belong to the fourth category. Lastly, towns with annual income of upto forty thousand belong to the fifth category and they are 47 in number. 6 towns have not yet been classified by the State Government.

In addition to towns and villages, three other concepts, namely those of Urban Agglomeration, Outgrowth/ Part-Village and Standard Urban Area deserve to be discussed here. An "Urban Agglomeration" is a continuous urban spread constituted by a town and its adjoining urban outgrowth or two or more physically contiguous towns together with their outgrowths, if any. In this State, there are 4 cases in which whole towns constitute Urban Agglomerations namely (1) Bikaner City along with Bhinasar and Gangashahar towns (2) Jaipur City along with Sanganer census town and Amber town (3) Pilani town along with Vidya Vihar town; and (4) Sawai Madhopur town along with Man Town Notified Area. In the Town Directory, data pertaining to all the individual city/town constituents of an Urban Agglomeration has been given agglomerationwise.

In the next place, we have to take note of the phenomenon of "Part Villages". Most of the towns in this State do not comprise of whole revenue villages which means that some village-portions have been left out of the municipal limits. In 1961, for Census purposes, all such part villages were treated as urbanized appendages of the towns concerned and data with regard to such part-villages was presented along with that pertaining to the core town under the description of "N.M.As." i.e. Non-Municipalized Areas. This time an attempt has been made, firstly, to ascertain the existence of all such non-municipalized areas and secondly, to find out their true nature i.e. urban or rural. As a result of this enquiry 118 cases of such part-villages have been discovered. Further, while 9 of these have urban characteristics, 106 are rural in character and the remaining 3 have urban as well as rural components. The 12 cases of urbanized village-portions have been added to the urban agglomerations of the concerned core towns under the description of "Outgrowths" alias "such-and-such village urban". The rural components, 109 in number, have been treated as separate units of presentation, along with the whole villages by way of "such-and-such village rural". Village Directory particulars regarding these rural part-villages, wherever they occur, have been presented in Appendix-II while in Part B of D.C.H.B., i.e. Primary Census Abstract, they have been accommodated along with the whole revenue villages. In both cases, such a rural part-village has been distinguished by giving it a sub-number of the code number of an adjoining whole village. Thus, "32a" signifies a rural part-village adjoining the village bearing the code number 32.

As regards the 12 outgrowths, one of them makes a constituent of the Sawai Madhopur-Man Town urban agglomeration while the remaining 11, along with their respective core towns, constitute 11 more urban agglomerations, thus giving a total of 15 urban agglomerations 3 consisting only of cities/towns, 1 consisting of towns as well as an outgrowth and 11 consisting of only single core towns along with their outgrowths. Like the rural part-villages, the outgrowths have also been given sub-numbers, derived from the code numbers of their core towns. Thus, "III a" denotes an outgrowth of a town having the code number III. It may also be mentioned here that while the 26 districts of the State, beginning with Ganganagar and ending with Jhalawar, bear code number 1 to 26, tehsils have been code-numbered district-wise in Arabic numerals whereas towns have also been code numbered districtwise but in Roman numerals. Blocks in towns and villages in tehsils have, of course, been code-numbered in Arabic numerals, townwise and tehsilwise respectively.

As already mentioned, full particulars regarding the city/town constituents of urban agglomerations are available in the body of the Town Directory itself. For obvious reasons it was not possible to get or present full Town Directory particulars with regard to the 12 outgrowths. Therefore all the relevant and available data with regard to these outgrowths or part-villages urban has been compiled in a consolidated form (Appendix-I) in the case of the Town Directories of those districts in which one or more such outgrowths occur. However, as the 1961 Census data regarding the population of towns included the population figures for all N.M.As. (whether rural or urban), the 1971 population figures regarding these outgrowths (i.e. urban N.M.As.) have also been given along with those of the core towns in Statement I of the Town Directory for the sake of better comparability. It will, however, be realised that the new scheme of classification and presentation regarding the erstwhile N.M.As. has, by and large, resulted in a pronounced reduction in urban area and some decrease in urban population whereas urban density has, naturally, appreciated.

As regards the third concept, namely Standard Urban Area, in all 14 S.U.As. have been decided upon.

The Standard Urban Area may be defined as the projected growth area of a city or town as it would be in 1991, taking into account not only the towns and villages which will get merged into it but also the intervening areas which are potentially urban. The S.U.A. has not been made a separate unit of presentation of data for either Part A or Part B of the D.C.H.B.

Area figures

For the tehsil level rural area figures appearing in the Tables and Appendix III-B the source is the Revenue Records as maintained by the Patwaris and as reported by them for the Village Directory. For the purposes of Col. 3 of the Village Directory, the village-wise area figures, in acres, have been rounded off, wherever they have been reported by the Patwari upto decimal points. The break-up of the total village area as given in Cols. 11 to 15 of the Village Directory has similarly been rounded off following the principle of neglecting the decimal points up to 49 and adding one for all decimal values of 50 or more. Tehsil area figures have, however, been arrived at by first adding up the actual village areas, as reported, instead of the rounded off figures in Col. 3, and then rounding off this total. As the area figures for part-villages do not enter into these calculations, the tehsil rural area as per the PCA will naturally be in excess of the Village Directory tehsil rural area. If, therefore, the net tehsil rural area is to be arrived at, the area figures for part-villages as contained in Appendix II will have to be added to the tehsil rural area figures in the Tables and Appendix III-B.

The Town Directory does not give any area figures.

Town Directory

In the following paragraphs the various statements, tables etc. comprising the Town Directory will be described.

Statement I : Status, growth history and functional category :

As indicated by the title itself, this statement provides some important data regarding the status, growth in terms of population, and functional category of the towns in a district. Col. No. 1 gives the serial number, Col. 2 the name of town, and Col. 4 the name of the tehsil in which a town is situated. As already explained, towns have been code numbered districtwise and the three constituents of the location code indicate the code number of the district, code number of the tehsil and code number of the town, in that order. Towns have been arranged in order of their code numbers. However, in the four cases in which whole towns have entered into urban agglomerations, the data pertaining to the constituent towns have been given, though separately, but at one place with the names of the towns minus the data occurring again in the order indicated by the code numbers. Where an urban agglomeration consists of only the core town and its outgrowth, the existence of such U.A. has been indicated by putting an asterisk (*) against the name of the concerned core town in this statement as well as the other statements of the Town Directory.

Col. 2 also gives the class of the town in question in terms of population in Roman numerals and within brackets. Col. 5, on the other hand, indicates the civic administration status with the help of some symbols as also the category of the municipal body concerned in arabic numerals and within brackets. The symbols used in Col. 5 are these:

M	:	Municipality;
MC	:	Municipal Council;
NA	:	Notified Area;
Cantt.	:	Cantonment;
P	:	Panchayat, i.e. Census Town.

Cols. 6 to 13 provide the decadal population figures for the town in question from 1901 to 1971. A dash under any of these columns indicates that the town was not having an urban status at the time of the Census in question while 'N.A.' indicates the non-availability of data. As already mentioned, the population figures pertaining to an outgrowth, wherever it occurrs, have also been given in Col. 13 within brackets underneath the population of the core town of the urban agglomeration concerned.

Table No. 1 supplements the information given in Columns 6-13 by giving the decadal increase or decrease in population in terms of percentages.

Col. 14 gives the functional category of each town as per the 1961 Census. Predominance of non-agricultural occupations governs the urban characteristics of a town. The distribution of the working population in non-agricultural pursuits, therefore, presents a scientific mode of classification according to the predominant functional characteristic of the population in a town. The industrial classification of all workers into the following nine categories, adopted at the 1961 Census, provides a basis for the functional classification of towns as it broadly corresponds to the divisions of the Standard Industrial Classification as follows :—

Industrial Categories of Workers for Census 1961		*Corresponding Divisions of the Standard Industrial Classification.*
I	Cultivator	Part of 0
II	Agricultural Labourer	Part of 0
III	Forestry, Fishing, Plantation, Mining and Quarrying etc.	Part of 0 and 1
IV	Household Industry	Part of 0, 1, 2 and 3
V	Manufacturing, other than Household Industry	2 and 3
VI	Construction	4
VII	Trade & Commerce	6
VIII	Transport, Storage, and Communications.	7
IX	Services	5, 8 and 9

These nine categories are combined and regrouped into five broad functional classes : (1) Primary Activities (categories, I, II and III); (2) Industry (categories IV, V and VI); (3) Trade and Commerce (category VII), (4) Transport (category VIII) and (5) Services (category IX).

The functional characteristics of towns are determined by working out the percentage of the working population under each of these five classes of economic activities to the total workers If workers under one of the occupations form 40% or more of their total number, it is considered a mono-functional town. If, however, such percentage is less than 40%, the next predominant occupation is taken into account so that the total of the two may come to 60% or above and such a town is called bi-functional. Again, if the total does not come upto 60%, the third predominant occupation is taken into account and such a town is taken as multi-functional.

The data for this statement and Table I was obtained from the Directorate of Local Bodies as well as from the General Population Tables and the Census Atlas belonging to the 1961 series of Census publications and the 1971 urban Primary Census Abstract. The referrent year for this data is 1971.

Statement II : Physical aspects and location :

The statement gives the altitude, annual rainfall, temperature, nearest city, State Headquarter, District Headquarter, Sub-divisional/Tehsil Headquarter, the nearest railway station and the nearest bus-stand in respect of each town in a district. Annual rainfall figures (Col. 4) represent the average for ten years (1961-1970). Where temperature figures (Cols. 5 and 6) for a particular town were available, the same have been indicated otherwise 'NA' has been put against the concerned town. However, in the latter case, temperature figures for neighbouring places have been indicated through footnotes. The neighbouring places are generally the nearest as the crow flies. The nearest city for the purpose of this statement (Col. 7) is the one situated in the district itself or in a neighbouring district or even in some neighbouring State. In the last case, the name of the State concerned is also given within brackets. In Cols. 8, 9 and 10 the distance in km. from the town in question to the headquarter concerned has also been given within brackets, after the name of the headquarter town. The figure of zero indicates that the town in question is also the headquarter as per the column heading. The same method of presentation applies to information regarding the nearest railway station and bus-stand (Cols. 11 and 12). Initially, this statement had three more Cols. 13 to 15, for the purposes of showing navigable rivers, canals etc. As no such case obtained in this State, these three columns were eliminated.

The sources of information in respect of this statement were : the Meteorological Department, Office of the Surveyor General of India, Tehsil Offices, Municipalities and the District Statistical Officer.

The referrent period in respect of this statement is the year 1969-70, generally speaking.

Statement III : Municipal Finance :

From this statement we learn about the annual sourcewise income and headwise expenditure of the various urban civic administrative units in a district in terms of the financial year 1968-69. The statement forms two parts, Receipt and Expenditure, with the amount in rupees rounded off to the nearest '00. A dash, wherever it occurrs in this statement, indicates nil or negligible amounts, and 'NA' that the information in question is not available.

We may explain here the various sources of income and heads of expenditure in respect of this statement, taking first the Receipt and then the Expenditure side. Receipt through taxes etc. (Col. 3) : There are two broad categories of taxes : "obligatory" and "other". Whereas obligatory taxes (octroi, tax on land and buildings, tax on houses, land rent etc., and tax on vocation and profession) have to be imposed by every municipality, taxes of "other" category (tax on vehicles and conveyances meant for hire, tax on animals used for riding, driving, draught or burden, toll on vehicles and

other conveyance and animals entering the municipality, tax on boats, tax for scavenging and cleansing private latrines etc., lighting tax, water tax where a municipality provides for water supply, tax on artisans and any other taxes) are imposed by the various municipalites by choice though under the rules.

Revenue derived from municipal powers and property apart from taxes (Col. 4) : This source covers holding of fairs and exhibitions, supply of milk, issue of licenses of various types, maintaining of cattle ponds, fines and penalties, tax on public vehicles, contracts, transport services, cinemas, providing boating facility; allotment, sale and lease of land, land rent and contracts relating to parks and gardens and such other items etc.

Government grant (Col. 5) : There are three types of Government grants : per capita grant, P.W.D. grant, and grants from the Social Welfare and other departments. Per capita grant is given by the State Government, subject to certain conditions, to every municipality at the rate of 15 paisa, but in the case of municipalities located at the district headquarters an additional sum of Rs. 5,000/- is also granted. P.W.D. grant is given for works like roads and drains. This is a matching grant and whereas in the case of municipalities located at district headquarters the Government grants only 40% of the total amount required for a work, in the case of all other municipalities this grant amounts to 75% of the total amount required for a work. Social Welfare Department also grants amounts for various purposes e.g. conversion of dry latrines into flush ones, and for the purchase of tempos, scooters, vehicles, wheelbarrows etc. for removing night soil etc.

Loan and Advance (Cols. 6 and 7) : Loans are generally granted by the L.I.C. and State Government though the municipality can borrow from private sources also subject to the condition that such loans will be used for works of permanent nature only. Advances are also made by the State Government to various municipalities for some specific purposes subject to the availability of funds. The "Other" sources of income (Col.8) may differ from one municipality to another, as for example, one municipality provides boating and skating facilities and runs a cinema, and, another runs buses. General Administration (Col. 10) : The main heads of expenditure cover salary of staff, contingent expenditure on account of administration staff, police guards etc. wherever kept, protection of municipal property and enforcement of the laws and collections of taxes etc. The secondary heads of expenditure pertain to the construction and maintenance of new public streets, 'dharmashalas', rest houses, other public buildings, and places for housing the poor, granting of loans for constructing houses, providing accommodation for any class of servants and employees or granting loans to the employees for this purpose, planting and maintaining road-side and other trees, providing recreational facilities, promotion of public health, infant welfare, contribution towards any public funds raised for relief of human sufferings within and without a municipality, organising and maintaining shops and stalls for the sale of necessaries of life during the times of scarcity, holding fairs and exhibitions, and providing anti-rabic treatment, housing and maintaining destitute orphans and cripples, maintaining maternity centres and child welfare clinics, private schools etc. public safety, public health and convenience, and public works (Cols.11-13) : The following are the items related to these heads of expenditure : lighting of public streets, places and buildings, watering of public streets and places, cleansing of public streets and places and sewers and all spaces not being private properties, removing of noxious vegetation and abating all public nuisances, removing filth, rubbish, night soil, odour or any other noxious or offensive matters from privies, latrines or other common places, extinguishing of fires, regulating of offensive, dangerous trade or works, protecting of public latrines, privies, urinals, obtaining of supply or an additional supply of water, naming of streets, numbering of houses, keeping records of birth and death, arranging destruction or preservation of dogs within the municipality, arranging of preparation of compost manure from night soil and rubbish, establishment and maintenance of cattle ponds etc. There are some special duties also which consist in providing special medical aid to the sick in times of the outbreak of a dangerous disease and taking such measures as may be required to prevent such an outbreak or suppressing the recurrence thereof, giving relief, and establishing and maintaining relief works in times of famine or scarcity for destitute persons within the limits of a municipality. Public Institutions (Col. 14) : Such institutions are educational, cultural, religious and social. The municipalities can give aid to such institutions and patronise them; but such institutions should not be Government-run. The above description includes not all but some of the important items pertaining to the receipt and expenditure amounts of a municipality. The purpose is just to give a general idea of the sources of income and items of expenditure.

Two tables (Nos. 2 and 3) indicate firstly, income or expenditure under a particular group of sources or heads, as the case may be, in terms of the percentage of the total income or expenditure, and secondly, per

capita income and expenditure in rupees within brackets. In order to facilitate analysis, the various sources of income and heads of expenditure have been grouped under three headings in each case in these tables. The information for this statement as well as its two accompanying tables came from the various municipalities and panchayats etc.

Statement IV : Civic and other amenities :

The purpose of this statement is to provide information with regard to the various amenities available in a town. The road-length figures (Col. 1) include, generally speaking, all pucca and kutcha roads within the limits of a town as well as the lanes etc. in some cases. Roads falling within municipal limits of a town are generally maintained by the civic bodies concerned. While some of these bodies take the technical help from the Public Works Department, some others have their own engineering personnel. Urban Improvement Trusts also maintain roads separately but information pertaining to them is not included in this statement. The system of sewerage/drainage (Col. 4) is indicated with the help of these symbols :

KD	:	Kutcha drainage;
OSD	:	Open surface drainage;
S	:	Sewer.

As regards latrines (Cols. 5 to 7), flush latrines of various types are given under the heading 'water borne', while those Serviced manually by scavengers feature under 'service'. The category of 'Others' pertains to the various other latrines not manually or regularly serviced. In Col. 8 the actual method of the removal of night soil, and not the final disposal or use of the same, is indicated. The purpose was to assess the extent of the use of human labour in removing the night soil. The symbols used are these :

HL	:	Head-load;
WB	:	Wheel barrow;
T	:	Truck/Tractor;
CL	:	Cart-load.

In the case of protected water suply, only such towns as have a regular protected water supply scheme as per the information received from the Public Health Engineering Department are indicated as beneficiaries of this system. Where a protected water supply scheme is under execution, the symbol UE has been used. The capacity in the context of protected water supply relates not to the storage but to the pumping. The symbols used to indicate the various sources are these:

W	:	Well;
TW	:	Tubewell;
TK	:	Tanks and reservoirs;
R	:	River;
C	:	Canal.

Only such towns have been treated as having a fire-fighting service as provide for regular fire-fighting squads. As regards the electric supply, domestic connections (Col. 12) denote electric supply available to residential consumers for light, fans, and radios etc. Industrial connections (Col. 13) in this context signify electric supply available to industrial consumers and this can be for the purposes of small, medium, and large scale industries. Commercial connections (Col. 14) are those which are available to non-residential premises such as business houses, shops, cinemas, auditoria, clubs, public offices, railways, hospitals, schools, hostels, petrol pumps, X-ray plants etc. and religious premises and charitable homes and such portions of residential premises as are used for conducting of business. The category, 'Commercial' is further divided into two types : (i) that for light, fans and radios etc. and (ii) for small heat and power appliances. Road-lighting points (Col. 15) denote street lighting systems including traffic control system and lighting of public parks etc. under municipalities, panchayats etc. but excluding private colonies. There is yet another category 'Others' (Col. 16) which in the present context pertains to agricultural connections and mixed-load connections.

Information given under the various columns of this statement was collected from the various civic bodies as well as the Public Health and Engineering Department, Rajasthan State Electricity Board, and the various private electric supply companies.

The information in this statement refers to the year 1969 for Cols. 3 to 8, and 11; to 1971 for 9 to 10; and to 1969-70 for Cols. 12 to 15.

Statement V : Medical, educational, recreational and cultural facilities :

Statement V presents data in respect of medical, educational, recreational and cultural facilities. Medical institutions in Col. 3 in the present context include both the Government and the recognised private institutions pertaining to allopathic, homoeopathic, ayurvedic, unani, and naturopathic systems. Private clinics etc. are, however, excluded. The number of beds for a category of medical institutions is indicated in Col. 4. The various medical institutions are denoted by these symbols :

H : Hospital;
D : Dispensary;
TBC : T.B. Clinic;
HC : Health Centre;
FC : Family Planning Centre;
MCW : Maternity and Child Welfare Centre;
PHL : Public Health Laboratory;
AYU : Ayurvedic;
HOM : Homoeopathic;
UN : Unani;
NP : Naturopathic.

In the case of ayurvedic, homoeopathic, unani and naturopathic systems, only hospitals and dispensaries have been shown. Symbol H or D, as the case may be, has been added after the abbreviated symbols in respect of the four above-named systems. Table No. 4 shows the number of beds per thousand population in respect of the various medical institutions.

As regards educational facilities, information relating to certain specified categories of institutions has been given under Cols. 5 to 12. the remaining educational institutions such as universities, agricultural and veterinary colleges etc. are taken care of by Col. 13 under the heading 'Others'. The figures within brackets in each case represent the incidence of a particular type of institution. In Col. 9 no symbols have been used and only the number of the concerned institution is shown, the name of the institution in full being given in a footnote.

In showing the various other educational institutions in Col. 13 of Statement V, the total number of such institutions has been indicated within brackets, full names of these institutions being by way of a footnote. In those cases, however, in which the number of a particular institution exceeds one and the institutions belong to different categories, the actual number of such institutions is also indicated against their names in the footnote, otherwise the number of institutions is not given in the footnote.

The symbols used are as follows :

Col. 5 : A : Arts;
S : Science;
C : Commerce.

In the case of Col. 5, where colleges with combined faculties exist, the symbols also have been combined accordingly. In the case of parks/stadia, and auditoria and drama halls, the figures indicating these units may mean one of the two amenities or both of them.

Relevant matter which went into the preparation of this statement and the accompanying table (No. 4) came from the concerned directorates and universities etc. as well as the various local bodies.

Information provided in this statement is for the year 1970-71, by and large.

Statement VI : Trade, commerce, industry and banking :

The purpose of this statement is to provide certain essential data in order to facilitate a study of the economy of the various towns in a district. Particulars regarding trade, commerce, industry have been given by mentioning the three most important imported, exported, and manufactured commodities. The information provided here, however, does not reflect the volume of trade in terms of money. The number of banks given in Col. 12 in this statement includes both the commercial and co-operative banks. The credit societies are those which provide loans for agricultural or non-agricultural purposes.

The information for this statement was collected from the Directorate of Industries, Reserve Bank of India, and the Registrar, Co-operative Societies. The statement refers to the year 1969-70, but in some cases, as for example in the case of banks, figures for even up-to the earlier part of 1972 have been included.

Appendix I : Town Directory Particulars regarding Outgrowths :

The population figures for these outgrowths, where-they occur, are indicated below the population figures of the core towns concerned, in Statement I. As regards the other Statements, available and relevant particulars relating to these outgrowths have been presented in this appendix. Information given here has been collected separately from the concerned bodies.

Village Directory

After having explained the layout of the Town Directory, we may now pass on to the second component of Part A of the District Census Hand Book i.e. the Village Directory. Information in respect of each village in a district is presented through a 16-column proforma. This proforma had two more columns originally, 17-18, which pertained to information regarding markets/hats etc., and the places of religious, historical, and archaeological interest. Since the relevant information has now been provided through footnotes these two columns have been omitted. The various data given in the Village Directory proforma can be discussed better if instead of following the sequence of columns, we follow the order of subjects dealt within the proforma.

The information contained in the Village Directory proforma is of three types : general information as contained in Cols. 1-3, 10 and 16 as well as the footnotes; information related to amenities (Cols. 4-9); and information regarding the land-use pattern (Cols. 11-15). We may take up these items one by one.

General

Columns 1-3 of the Village Directory proforma give the code number, name, and area, in acres, of a village. Col. 10 indicates the most-preferred staple foods in respect of each village, and Col. 16 shows, for each village, the nearest town and the distance of such town from the concerned village in kilometre.

Villages have been presented in order of their code numbers. (It may be mentioned here that villages have been code numbered tehsil-wise and the name and code number of the concerned tehsil are given at the top to the left of each double-page spread). As regards the names of villages, every care was taken to standardise the spellings of village names; yet there may be variations in some cases between the spellings of village names as given in Col. 2 of the Village Directory proforma and in the Alphabetical List being given as one of the Common Appendices. In all such cases the version contained in the Alphabetical List may be taken as the standard one. Any village can, of course, be identified with the help of its code number also. The total area of each village (Col. 3) has been rounded off to the nearest acre. Names of food grains in Col. 10 of the proforma indicate the most-preferred food grains and lintels, wherever used as a staple food, for each village. The purpose is to indicate the staple foods which are consumed by a majority of the people in a village over the major part of the year. For the purposes of Col. 16 of the Village Directory proforma, names of only such places as were classified as towns were taken into account. Such towns, however, may belong to neighbouring districts or even neighbouring states. In the last case, names of such states are also given in brackets. Information, wherever provided, regarding the day/days of fairs, markets etc. held in a village and the places of religious, historical and archaeological interest has been given by way of footnotes.

Some of the information as contained in the above mentioned Cols. of the Village Directory has been further analysed in two tables viz., Table No. 1 and Table No. 2. Table No. 1 shows villages in terms of their number as well as area at the district and tehsil levels. In all, the table contains 8 different categories of area, the lowest area-unit being 50 acres or less and the highest 5,001 acres and above. The other table shows the incidence of the use of foodgrains for a tehsil as a whole on the basis of the first-preference foodgrains for each village.

Information for Cols. 1-3, 10 and 16 as well as the footnotes was obtained from the Patwari, the revenue official at the village level. In Cols. 1 to 3, 10 and 16, discussed above, no symbols have been used.

Amenities

The Village Directory also gives information about educational, medical, power supply, drinking water, communication and posts and telegraphs amenities at the village level (Cols. 4-9). This information has been presented with the help of certain symbols. Where more than one unit of a particular amenity exist, actual number thereof is given within brackets. As regards the educational amenities, primary, middle, and secondary/higher secondary schools and colleges have been taken into account. The term 'college' here stands for all types of colleges whether arts, science, commerce or any other type. In the case of medical institutions, whereas hospitals and dispensaries belong to ayurvedic, unani, and allopathic systems, other institutions belong to allopathic system alone. These could be either those run by the Government or private and recognized by the former. As regards power supply, only such villages have been treated as the beneficiaries of power supply as are so recognised by the State Electricity Department. Whether power supply in a village is used exclusively for agricultural purposes or otherwise has not been indicated. In providing information regarding drinking water, the sources of drinking water in various villages have been indicated.

It may be mentioned here that tanks, one of the sources of drinking water, are of two types. The usual village ponds (kutcha) or excavated tanks (pucca or kutcha) belong to the first type. To the second type belong tanks (called 'Tankas') which are usually built at the basement of a house, a terrace attached to a house (usually in the front) or in the open ground. Such tanks usually have pucca floor, roof and wall, and are filled with the rain-water flowing in from the roof of a house (usually pucca) or from the tops of the roofs and terraces both. The tanks which are built in the open ground are also pucca and are filled with the water flowing in either from their own parapeted roofs or catchment areas. These tanks have small openings on one side or in the middle of their tops and such openings are covered with wooden planks to which are attached iron hooks etc. in order to secure these openings by means of lock and key as such tanks are mostly privately owned.

Protected water supply means piped water supply by means of an overhead storage tank. In terms of

communication amenities, both "pucca" and "kutcha" roads and rail facilities within a mile of a particular village are indicated. Coming to the last amenity, posts and telegraphs, information for post offices, posts and telegraphs offices, and telephone centres has been provided.

The data given in Cols. 4 to 9 of the Village Directory proforma has been analysed with the help of seven tabular statements and one tabular abstract. Table No. 3 indicates the number of various educational institutions, the number of villages in which they are located, and their incidence per 100 sq km. at the tehsil level. This incidence is indicated within brackets below the figures of the numbers of the educational institutions. Tables No. 4 and 5, respectively, present information in respect of medical and posts and telegraphs amenities and the method of presentation is identical to that of Table No. 3. Table No. 6 shows the number of villages electrified or not electrified at the district and tehsil levels. Table No. 7 indicates the various sources of drinking water at the district and tehsil levels. Table No. 8 gives the position of villages in respect of the availability of "Pucca" and "Kutcha" roads and rail facilities within a radius of a mile from a particular village, at the district and tehsil levels again. The availability of communication facilities in respect of various distance groups in terms of distance from the nearest town is indicated through Table No. 9. In addition to these tables, a tabular abstract (Appendix III-A) is also given at the end of the Village Directory which gives an overall idea about the incidence of the various amenities at the tehsil level.

The relevant data in respect of the various amenities, discussed above, came initially from the Patwari during 1970. It was, however, cross-checked with information obtained from the University of Rajasthan, the State Electricity Board, the Public Health and Engineering Department, the State Education and Medical Departments, and the Posts and Telegraphs Departments.

The information pertaining to the educational, medical and postal facilities relates to the year 1970-71 and that to drinking water to 1969-70. Position regarding power-supply is as on 31-3-1971.

The symbols used for denoting the various amenities are :

Educational —

P	:	Primary School;
M	:	Middle School;
H	:	Secondary/Higher Secondary School;
C	:	College.

Medical —

D	:	Dispensary;
FC	:	Family Planning Centre;
MCW	:	Maternity and Child Welfare Centre.

Power Supply —

E	:	Electrified

Drinking Water —

T	:	Tap i.e. Protected Water Supply;
W	:	Well;
TK	:	Tank;
TW	:	Tubewell;
R	:	River;
C	:	Canal.

Communications —

PR	:	Pucca Road;
KR	:	Kutcha Road;
T	:	Train.

Posts and Telegraphs —

PO	:	Post Office;
P&T	:	Posts and Telegraphs Office;
TL	:	Telephone.

Land-use pattern

Having discussed the general and amenitywise information as contained in the Village Directory, we may now pass on to the third aspect of this Directory, namely, the villagewise land-use pattern. Cols. 11 to 15 of the proforma present data regarding areas under forests, irrigated cultivation, unirrigated cultivation, tree-groves and orchards, fallow land, cultivable waste, and land not available for cultivation. To begin with, forest in the present context means only such area as has been declared forest under some law of the State. Forest may be either private or Government-owned. In some cases where whole villages consist exclusively of forest areas, only the area figures denoting forest and as obtained from the Forest Department have been given. Col. No. 12 presents area figures regarding cultivated irrigated area in terms of net and double-cropped area. Out of the two figures given in this column before the bracket, the first denotes the net sown area and the second, the double-cropped area. The source or sources of irrigation along with area irrigated by such source/sources is/are also given in this column within brackets. This sourcewise breakup, naturally, adds up to the total of the figure/figures preceding this breakup. What Col. No. 12 does for irrigated

cultivated area, Column No. 13 does for the unirrigated cultivated area. There is one difference, however, while in the case of irrigated cultivated area, breakup has been given in terms of the source of irrigation, this breakup is in terms of the type of land i.e. dry, inundated, tank bed or river-bed etc. in respect of the unirrigated area.

As per the prescribed all-India proforma for the Village Directory :

(i) Cols. 12 and 13 were to include orchards and current and other fallows of upto 5 years;

(ii) Col. 14 was to include fallow land not cultivated for more than 5 years and also shrubs and jungles in addition to grazing lands.

But as per the pettern on which land-use figures are maintained in this State :

(i) Breakup of orchards into irrigated/unirrigated was not available;

(ii) Data regarding orchards on the one hand and other trees and shrubs was not available separately;

(iii) Land lying fallow for upwards of two years was treated as old fallow (instead of the upwards of five years criterion) and break-up of fallow land under the irrigated/un-irrigated categories was not available.

In view of these limitations the following modifications in the prescribed proforma have been made :

(i) Orchards as well as other trees and shrubs have been given at one place, in Col. 13 A ;

(ii) All fallow land, current or old i.e. of a standing of less than 5 years, has been given in Col. 13 B.

In brief, therefore, while as per the all-India pattern, the area in Col. 13 A of our proforma should have been spread over Cols. 12 and 13 on the one hand and Col. 14 on the other, the area in Col. 13 B should have been divided between Cols. 12 and 13 depending upon the extent to which such fallow land was either irrigated or unirrigated. This has not been possible due to the reasons already explained. Apart from this, the categories in Cols. 14 (old fallow of 5 years and more and grazing lands) and 15 (barren and uncultivable land including mountains and land under buildings, roads etc.) are as per the all-India pattern.

Four tables and a tabular abstract further elucidate the land-use data presented in Cols. 11-15 of the Village Directory proforma. Table No. 10 presents an overall picture of the land-use pattern at the tehsil level. This table shows area breakup for each type of land as well as the percentage thereof to the total area of a tehsil. It also gives the total areas of land at the tehsil level. Table No. 11 presents the breakup of the total cultivated area at the tehsil level into total irrigated and total unirrigated and further provides the breakup into gross, net, and double-cropped area under each of these categories. In addition, it provides percentage breakups as in the case of Table No. 10. Table No. 12 projects, at the tehsil level again, further breakup of the irrigated area in terms of the sources of irrigation and shows the percentage of each source of irrigation to the total irrigated area. The percentage figures in respect of the various items in the three tables mentioned above are indicated within brackets below the actual area figures in the respective cases. The last Table (No. 13) brings us to the average percentage of cultivable waste per village. The villages for this purpose have been grouped in terms of their distance from the nearest towns. A tabular abstract (Appendix III-B) of land-use given at the end of the Village Directory, gives a total view of the land-use pattern at the tehsil level.

A few general points may also be noted while referring to the Village Directory. As already mentioned, area figures in all cases are given in acres. The area figures for tehsils were converted from acres to sq. kms. in the case of Tables 3, 4 and 5, in order to present incidence of some amenities per 100 sq. kms.

It will be seen that in some cases particulars of one village have been included with those of some other village. This has been due to the records for the village not having been maintained separately. Similarly, a number of villages are shown as unpopulated even though they may also be found as having some amenities.

Common appendices and maps

As already mentioned, the Common Appendices and Maps, put in Section III of this volume, are useful from the point of view of both Parts A and B of the District Census Hand Book. Appendix I gives the names of all towns and villages (including urban and rural part-villages) along with Hindi equivalents, in alphabetical order. The Code No. and Page Nos. given against each town/village will help in easily locating the data pertaining to the latter in Parts A and B. Appendix II gives distribution of population by religion at district,

tehsil and town levels. In case there have been any territorial changes affecting the boundaries of the district in question or any of it's tehsils during the intercensal period (1961-71) the same have been indicated in Appendix III.

Maps

An attempt has been made to make the maps accompanying this volume as helpful as possible. Among others, the Survey of India, Settlement, P.W.D., Railway, and Irrigation maps as well as town maps obtained from the Town Planning Department have been consulted. While the State maps have been put at the beginning of this volume the District, Tehsil and Town maps are being issued as a Supplement. Some of the main points regarding these maps are as follows :

(i) State

A State map in colour showing district and tehsil boundaries and headquarter towns, major roads and rivers and railways has been included. It is accompanied by three insets showing Rajasthan in India, tehsilwise population density and the intercensal territorial changes. The other State map, also in colour, shows its physical features and is accompanied by insets dealing with geographic regions, rainfall, and temperature, soils and land utilisation pattern. The scheme of geographic regions of the State has been adopted from a map on the subject by Shri A. K. Sen of the Central Arid Zone Research Institute Jodhpur.

(ii) District

This map is also in colour and shows tehsil and sub-divisional boundaries, mountains and hills, rivers, roads, railways and towns and villages among other things. As many villages as possible have been included though in most cases it has been necessary to leave out some smaller villages. Village dots are in accordance with population size. Major amenities and village code number have also been given beside the village-size dot and village name. However, in some cases it has not been possible to give the village names. In such cases, village names can be ascertained by referring to the alphabetical list. Amenity symbols have been arranged underneath the village names. An endeavour has been made to locate the village-size dot as near to the actual village-site as possible with the help of the Survey of India toposheets. Still, it is not claimed that it has been possible to put the village-size dots with fool-proof precision. As exact municipal boundaries are not known in most cases, the town areas in the district as well as the tehsil maps include the outgrowth and part-villages, wherever they occur, and their approximate location is indicated by sub-numbers. Spheres indicating population size of towns have also been given beside major amenities symbols which have been placed within dotted-line boxes for better readability. Hills and mountains have been shown with the help of hachures but altitudes have not been mentioned. A skeleton index accompanies each map; the complete index is given on the next page.

The district map also includes one inset indicating the tehsils within the district as also the inter-censal changes in district and tehsil boundaries, wherever involved. Sub-Divisions have also been shown.

(iii) Tehsil

The basic tehsil map shows village boundaries, village names and code numbers, village population-size dots, towns, rivers and means of communications among other things. In some cases, it has been possible to give only the village code numbers and not the names. The village-size dots do not indicate the exact village-sites. Each tehsil map carries an abridged index; the detailed index is available on the next page.

The tehsil map also carries an inset showing the population density within the tehsil worked out at village level although village boundaries are not being indicated. These insets constitute a special contribution of this Directorate.

Each tehsil map is accompanied by a set of four amenity maps showing the villages served by the various amenities grouped under four headings viz., Transport, Postal, Education and Medical. In each case a village having the basic amenity in the particular category, i.e., a road or railway station, a post office, a primary school or a dispensary, has been shaded. In the case of all villages having railway stations or other amenities ranking higher than the basic amenities mentioned above, appropriate symbols and village code numbers have also been given. These amenity maps are a special project undertaken by this Directorate and it is hoped that they will be found useful in giving an idea regarding the overall spatial distribution of amenities. The combined index for these amenity maps is given on the next page.

(iv) Town/City

In most cases, to-the-scale maps were not available. In all such cases notional maps are being given. An attempt has been made to give the exact municipal limits but as these limits are often not properly demarcated either on land or on maps, the boundaries have to be treated as notional and approximate wherever part-villages are involved. Functional areas as well as ward boundaries and all other important sites and land-marks have been indicated. Names of neighbouring villages and part-villages have also been given. The symbols used have been explained in each case along with the map itself.

Wardwise and townwise densities have been shown by way of an inset in all cases in which to-the-scale town maps were available. The densities have been worked out in terms of persons per sq. km. and have been rounded off to the nearest hundred. However, as the exact areas of ward were not available, the wardwise densities are only approximate. With regard to towns for which to-the-scale maps were not available, the insets pertaining to their maps carry only the ward boundaries and ward numbers. In both the cases, the insets also indicate such other neighbouring towns and outgrowths as form an urban agglomeration, wherever such an agglomeration exists. The boundaries of outgrowths are, of course, approximate.

The district, tehsil and town maps have been numbered in the following manner :—

District Map : District code number followed by 1.

Tehsil Maps : District code number followed by 2, 3, 4 etc. in the order of the tehsil code sequence with 'A' being added for each set of amenity maps.

Town Maps : District code number followed by the number next to that assigned to the last tehsil map with the district headquarter city/town coming first and other towns getting subsequent numbers as per the code sequence.

INDICES

1. INDEX FOR DISTRICT MAPS

INTERNATIONAL BOUNDARY
STATE BOUNDARY
DISTRICT BOUNDARY
SUB-DIVISIONAL BOUNDARY
TEHSIL BOUNDARY
DISTRICT HEADQUARTER — PALI
SUB-DIVISIONAL HEADQUARTER — SOJAT
TEHSIL HEADQUARTER — DESURI
TAR/CEMENT CONCRETE ROAD — NH SH
(NOTE: NH OR SH SIGNIFY NATIONAL HIGHWAY OR STATE HIGHWAY)
METALLED/GRAVELLED ROAD
UNMETALLED/FAIR WEATHER ROAD/CART TRACK
BROAD GAUGE RAILWAY WITH STATION
METER GAUGE RAILWAY WITH STATION
RIVER
TANKS etc.
HILLS

TOWNS BY POPULATION SIZE:

VI	V	IV	III	II	I
up to 4,999	5,000 to 9,999	10,000 to 19,999	20,000 to 49,999	50,000 to 99,999	100,000 & above

VILLAGES BY POPULATION SIZE:

Unpopulated	Upto 199	200 to 499	500 to 999	1,000 to 1,999	2,000 to 4,999	5,000 & above

PANCHAYAT SAMITI; POLICE STATION — PS(P)
POST & TELEGRAPH; TELEPHONE; POST OFFICE — PT TL PO
CIRCUIT HOUSE — CH
REST HOUSE/DAK OR INSPECTION BUNGALOW/INSPECTION HUT — (R)
HOSPITAL
DISPENSARY, MATERNITY & CHILD WELFARE, HEALTH, FAMILY PLANNING CENTRE
COLLEGE — (C)
HIGH/HIGHER SECONDARY SCHOOL; MIDDLE SCHOOL — (H)(M)
MANDI; MARKET

2. INDEX FOR TEHSIL MAPS

INTERNATIONAL BOUNDARY
TEHSIL BOUNDARY
VILLAGE BOUNDARY
TEHSIL HEADQUARTER — SANCHORE
TAR/CEMENT CONCRETE ROAD
METALLED/GRAVELLED ROAD
UNMETALLED/FAIR WEATHER ROAD/CART TRACK
BROAD GAUGE RAILWAY WITH STATION
METER GAUGE RAILWAY WITH STATION
RIVER
TANKS etc.
NOTE: TOWNS AND VILLAGES BY POPULATION SIZE AS IN THE INDEX FOR DISTRICT MAPS ABOVE

3. INDEX FOR AMENITIES MAPS

TRANSPORT:
TAR/CEMENT CONCRETE ROAD
METALLED/GRAVELLED ROAD
UNMETALLED/FAIR WEATHER ROAD/CART TRACK
BROAD GAUGE RAILWAY WITH STATION
METER GAUGE RAILWAY WITH STATION
NOTE: VILLAGES SERVED BY MAJOR ROADS OR HAVING RAILWAY STATION HAVE BEEN SHADED

POSTAL:
TELEGRAPH OFFICE — PT
TELEPHONE OFFICE — TL
NOTE: VILLAGES HAVING POST OFFICES ARE SHADED

EDUCATIONAL:
MIDDLE SCHOOL — M
HIGH/HIGHER SECONDARY SCHOOL — H
NOTE: VILLAGES HAVING PRIMARY SCHOOLS ARE SHADED

MEDICAL:
HOSPITAL — H
MATERNITY AND CHILD WELFARE CENTRE — MCW
HEALTH CENTRE — HC
FAMILY PLANNING CENTRE — FC
NOTE: VILLAGES HAVING DISPENSARIES ARE SHADED

As already stated, all town maps carry their respective indices. However, it may be mentioned here that municipal and ward boundaries have been universally shown as o— — — o and — — — — respectively.

ANALYTICAL NOTE

A. TOWN DIRECTORY

As already mentioned, the Town Directory consists of six Statements which follow this note. We may now analyse the data, thus presented, in respect of the towns of this district with the help of four Tables which relate to Statements I, III and V, respectively. No town in the district forms urban agglomeration.

Statement I

A look at Cols. 6-13 of this statement will show that five out of the six towns of this district are rather small-sized, with Tonk, with a population of 55,866, being the largest and of medium size. Civic administration-wise, all the six towns are governed by municipal boards with only Tonk having a municipality of category 2.

Functional categorywise, none of the towns shows pronounced industrial characteristics.

A study of Cols. 6-13 in conjunction with Table No. 1, which follows, shows that since 1921-31 the population of all the six towns, with the exception of Deoli and Uniara towns in 1941-51 has registered an upward trend. As regards 1961-71, Deoli town has returned the highest growth rate, conspicuous by as high a percentage as 133.20.

TABLE No. 1

DECADAL POPULATION VARIATION (1901-1971)

Sl. No.	Name of Town	1901-1911	1911-1921	1921-1931	1931-1941	1941-1951	1951-1961	1961-1971
1	2	3	4	5	6	7	8	9
1.	Malpura	−5.57	−12.49	+11.60	+10.32	+21.09	+32.61	+31.53
2.	Nawai	+6.72	−14.55	+19.59	+15.56	+8.83	+36.82	+22.62
3.	Todaraisingh	+15.21	−5.42	+14.46	+18.84	+26.25	—	—
4.	Tonk	−12.63	−10.31	+17.86	+7.97	+10.82	+1.35	+28.68
5.	Deoli	—	−33.26	+8.15	+8.36	-1.23	+31.16	+133.20
6.	Uniara	+3.41	−11.08	+5.10	+11.00	−4.74	+26.37	+4.64

Statement II

It will be seen from Col. 3 that there is considerable variation in the altitude from one town to another. Jaipur and Kota are the two nearest cities in respect of all the towns. Of the six towns, only Malpura and Todaraisingh have railway stations, though all have bus stands.

Statement III

A look at Cols. 3-16 in conjunction with Table Nos. 2 and 3 (which follow) will show that Tonk, which happens to be a municipality of category 2, has the highest total annual Receipt and Expenditure figures. From municipality to municipality the pattern of source-wise income and headwise expenditure shows wide variations. While Nawai shows the highest percentage of per capita income in terms of revenue from taxes, in relation to government grants, loans and advances Tonk has that distinction. As regards the percentages of per capita expenditure and of expenditure on general administration, Nawai, again, shows the highest figures.

TABLE No. 2

RECEIPT (SOURCEWISE, IN PERCENTAGE, AND PER CAPITA)

Sl. No.	Name and Class of Town	Civic Administration Status & Category	Receipt through taxes	Revenue derived from municipal properties apart from taxes and other sources	Receipt from Government Grant, Loans & Advances	Total Receipt
1	2	3	4	5	6	7
1.	Malpura (IV)	M(5)	46.81 (3.29)	47.78 (3.36)	5.41 (0.38)	100.00 (7.02)
2.	Nawai (IV)	M(4)	53.22 (12.78)	14.52 (3.49)	32.26 (7.75)	100.00 (24.01)
3.	Todaraisingh (IV)	M(5)	48.16 (3.41)	39.00 (2.76)	12.84 (0.91)	100.00 (7.08)
4.	Tonk (II)	M(2)	66.37 (5.89)	21.22 (1.88)	12.41 (11.00)	100.00 (8.87)
5.	Deoli (IV)	M(5)	33.13 (2.15)	63.46 (4.11)	3.41 (0.22)	100.00 (6.48)
6.	Uniara (V)	M(5)	44.09 (2.65)	42.24 (2.54)	13.67 (0.82)	100.00 (6.01)

TABLE No. 3

EXPENDITURE (HEADWISE, IN PERCENTAGE, AND PER CAPITA)

Sl. No.	Name and Class of Town	Civic Administration Status & Category	General Administration	Public Safety, Public Health and Convenience, Public Work & Public Institutions	Other sources	Total Expenditure
1	2	3	4	5	6	7
1.	Malpura (IV)	M(5)	15.85 (1.01)	0.27 (0.02)	83.88 (5.34)	100.00 (6.37)
2.	Nawai (IV)	M(4)	12.87 (2.82)	32.91 (7.21)	54.22 (11.87)	100.00 (21.90)
3.	Todaraisingh (IV)	M(5)	25.81 (1.67)	33.93 (2.19)	40.26 (2.60)	100.00 (6.46)
4.	Tonk (II)	M(2)	13.55 (1.31)	61.20 (5.94)	25.25 (2.45)	100.00 (9.70)
5.	Deoli (IV)	M(5)	17.53 (1.36)	66.84 (5.17)	15.63 (1.21)	100.00 (7.74)
6.	Uniara (V)	M(5)	30.23 (1.89)	48.74 (3.04)	21.03 (1.31)	100.00 (6.24)

Statement IV

It will be observed that the system of sanitation is, generally speaking, traditional, though each town has provision for latrines. In the removal of night soil besides head load system, the usual cart load system also prevails. Four out of the six towns have protected water supply schemes and in the remaining two towns similar schemes are under execution. All the towns are electrified. There is no provision for fire-fighting service in any town.

Statement V

In terms of medical and educational facilities, Tonk town is the one best-served. Only four towns, Deoli, Tonk, Todaraisingh and Malpura have cinemas. Table No. 4 (which follows) shows that Todaraisingh provides for the highest number of beds per thousand population in medical institutions.

Statement VI

A look at this statement shows that the items under sub-heads 'imported' and 'exported' pertain to daily necessities, generally speaking. Among the manufactured articles, felt, agricultural tools, wool, handloom cloth, coarse cloth, stoneslabs and automobile parts are to be noted. Each town has banking facilities and other credit facilities in terms of agricultural and non-agricultural credit societies.

TABLE No. 4

MEDICAL FACILITIES

Sl. No.	Name of Town	Total No. of beds in medical institutions	No. of beds per 1,000 population	Sl. No.	Name of Town	Total No. of beds in medical institutions	No. of beds per 1,000 population
1	2	3	4	1	2	3	4
1.	Malpura	24	1.72	4.	Tonk	92	1.65
2.	Nawai	8	0.78	5.	Deoli	20	1.63
3.	Todaraisingh	23	2.12	6.	Uniara	6	1.00

ANALYTICAL NOTE

B. VILLAGE DIRECTORY

General

As may be seen from Table No. 1 below, the entire district consists of 1084 villages of which 264 belong to Tonk tehsil and 210, 200, 166, 128 and 116 to Uniara, Nawai, Deoli, Malpura and Todaraisingh tehsils, respectively. As regards the classification of villages in terms of area, the district's 1084 villages fall into all the eight categories provided for. However, there is only one village in the first category and 9 are in the second category. The highest number of villages, 306, belongs to the fifth category, and there are 52 villages in the eighth category. As regards the tehsils, the only village in the first category belongs to Tonk tehsil and the nine villages falling in the second category belong to Nawai, Uniara and Todaraisingh tehsils (5, 3, 1,) respectively. The biggest concentration of villages obtains in the area categories fifth, sixth and seventh. It will, thus, appear that the villages in this district tend to be moderate-sized in terms of area.

TABLE No. 1

VILLAGES CLASSIFIED BY AREA

District/Tehsil	Total No. of villages	Area in acres							
		50 or less	51-100	101-200	201-500	501-1,000	1,001-2,000	2,001-5,000	5,001+
1	2	3	4	5	6	7	8	9	10
Tonk District	**1,084**	**1**	**9**	**40**	**168**	**305**	**302**	**206**	**52**
1. Malpura Tehsil	128	—	—	2	8	17	38	50	13
2. Nawai Tehsil	200	—	5	10	46	54	53	26	6
3. Todaraisingh Tehsil	116	—	1	4	12	27	36	25	11
4. Tonk Tehsil	264	1	—	9	32	98	77	41	6
5. Deoli Tehsil	166	—	—	4	23	37	48	43	11
6. Uniara Tehsil	210	—	3	11	47	73	50	21	5

Table No. 2, which follows, shows that for the district as a whole, jowar, wheat, maize and barley, in that order, are the most commonly used foodgrains. Among the tehsils this order varies. Bajra, gram, and gojra are the other staple foods used in this district.

TABLE No. 2

STAPLE FOOD

(Figures indicate the number of villages)

District/Tehsil	Names of Staple foods										
	Wheat	Barley	Maize	Gram	Jowar	Bajra	Gojra	Gochana	Rice	Moth	Bejar
1	2	3	4	5	6	7	8	9	10	11	12
Tonk District	**311**	**139**	**201**	**5**	**339**	**66**	**2**	—	—	—	—
1. Malpura Tehsil	22	31	36	—	30	8	—	—	—	—	—
2. Nawai Tehsil	81	43	24	—	41	11	—	—	—	—	—
3. Todaraisingh Tehsil	10	2	84	—	16	—	—	—	—	—	—
4. Tonk Tehsil	85	60	29	4	58	24	—	—	—	—	—
5. Deoli Tehsil	37	1	27	1	92	7	—	—	—	—	—
6. Uniara Tehsil	76	2	1	—	102	16	2	—	—	—	—

The various places where hats/markets/fairs are held have been indicated in the footnotes. Uniara, Tonk, Sawai Madhopur, Indergarh, Malpura, Nawai, Chaksu, Deoli, Todaraisingh, Nafnwa and Kekri are the eleven nearest towns in respect of the various villages in this district. Among the places of interest are temples, sites of fairs, forts and mosques etc.

Amenities

(i) Educational

The district, as a whole, has 408 primary schools, 39 middle schools, 12 secondary/higher secondary schools, and one college. In terms of the number of these institutions, tehsil Tonk is the one best-served in respect of primary schools, Nawai in respect of middle schools and Malpura in respect of secondary/higher secondary schools. The only college in the district belongs to Nawai tehsil. The highest incidence of primary and middle schools, per 100 Sq. km., also belongs to Nawai tehsil.

TABLE No. 3

AVAILABILITY OF EDUCATIONAL FACILITIES AND THEIR INCIDENCE PER 100 SQ. KM.

District/Tehsil	Total area in Sq. Km.	Educational facilities							
		Primary Schools		Middle Schools		Sec./Higher Sec. Schools		Colleges	
		No. of villages having Primary Schools	No. of Primary Schools	No. of villages having Middle Schools	No. of Middle Schools	No.of villages having Secondary/Higher Secondary Schools	No. of Secondary/ Higher Secondary Schools	No. of villages having Colleges	No. of Colleges
1	2	3	4	5	6	7	8	9	10
Tonk District	—	**394**	**408**	**39**	**39**	**11**	**12**	**1**	**1**
1. Malpura Tehsil	1,417	59	66 (4.66)	6	6 (0.42)	4	4 (0.28)	—	—
2. Nawai Tehsil	988	71	72 (7.29)	8	8 (0.81)	1	2 (0.20)	1	1 (0.10)
3. Todaraisingh Tehsil	922	49	50 (5.42)	6	6 (0.65)	1	1 (0.11)	—	—
4. Tonk Tehsil	1,442	95	97 (6.73)	7	7 (0.49)	1	1 (0.07)	—	--
5. Deoli Tehsil	1,247	65	66 (5.29)	6	6 (0.48)	3	3 (0.24)	--	--
6. Uniara Tehsil	952	55	57 (5.99)	6	6 (0.63)	1	1 (0.11)	—	—

(ii) Medical

In the district, as a whole, there are 48 dispensaries, 13 hospitals, 7 health centres, same number of maternity and child welfare centres, and 23 family planning centres. The incidence, of dispensaries, per 100 Sq. km., is the highest in Nawai tehsil and that of hospitals in Tonk tehsil.

TABLE No. 4

AVAILABILITY OF MEDICAL FACILITIES AND THEIR INCIDENCE PER 100 SQ. KM.

District/Tehsil	Total area in Sq. Km.	Medical facilities									
		Dispensaries		Hospitals		Health Centres		Maternity & Child Welfare Centres		Family Planning Centres	
		No. of villages having Dispensaries	No. of Dispensaries	No. of villages having Hospitals	No. of Hospitals	No. of villages having Health Centres	No. of Health Centres	No. of villages having Maternity & Child Welfare Centres	No. of Maternity & Child Welfare Centres	No. of villages having Family Planning Centres	No. of Family Planning Centres
1	2	3	4	5	6	7	8	9	10	11	12
Tonk District	—	**47**	**48**	**13**	**13**	**7**	**7**	**7**	**7**	**23**	**23**
1. Malpura Tehsil	1,417	11	12 (0.85)	3	3 (0.21)	1	1 (0.07)	4	4 (0.28)	5	5 (0.35)
2. Nawai Tehsil	988	10	10 (1.01)	1	1 (0.10)	1	1 (0.10)	—	—	5	5 (0.51)
3. Todaraisingh Tehsil	922	8	8 (0.87)	—	—	1	1 (0.11)	1	1 (0.11)	3	3 (0.33)
4. Tonk Tehsil	1,442	3	3 (0.21)	6	6 (0.42)	1	1 (0.07)	2	2 (0.14)	4	4 (0.28)
5. Deoli Tehsil	1,247	8	8 (0.64)	2	2 (0.16)	2	2 (0.16)	—	—	3	3 (0.24)
6. Uniara Tehsil	952	7	7 (0.74)	1	1 (0.11)	1	1 (0.11)	—	—	3	3 (0.32)

(iii) Posts and Telegraphs

In all, the district has 109 post offices, 9 posts and telegraphs offices and 6 telephone centres. Tonk tehsil has the highest incidence of post offices per 100 Sq. km.

TABLE No. 5

AVAILABILITY OF POSTAL AND TELEGRAPHIC FACILITIES AND THEIR INCIDENCE PER 100 SQ. KM.

District/Tehsil	Total area in Sq. Km.	Postal and Telegraphic facilities					
		Post Offices		Posts & Telegraphs Offices		Telephone Centres	
		No. of villages having Post Offices	No. of Post Offices	No. of villages having Posts & Telegraphs Offices	No. of Posts & Telegraphs Offices	No. of villages having Telephone Centres	No. of Telephone Centres
1	2	3	4	5	6	7	8
Tonk District	—	**109**	**109**	**9**	**9**	**6**	**6**
1. Malpura Tehsil	1,417	18	18 (1.27)	2	2 (0.14)	1	1 (0.07)
2. Nawai Tehsil	988	16	16 (1.62)	1	1 (0.10)	1	1 (0.10)
3. Todaraisingh Tehsil	922	15	15 (1.63)	2	2 (0.22)	1	1 (0.11)
4. Tonk Tehsil	1,442	27	27 (1.87)	3	3 (0.21)	1	1 (0.07)
5. Deoli Tehsil	1,247	20	20 (1.60)	—	—	—	—
6. Uniara Tehsil	952	13	13 (1.37)	1	1 (0.11)	2	2 (0.21)

(iv) Power Supply

As the following table shows, the district is rather poorly served in respect of power supply and amongst the tehsils none has a sizeable number of electrified villages.

TABLE No. 6

POWER SUPPLY

District/Tehsil	Villages having Power supply	Villages not having Power supply	District/Tehsil	Villages having Power supply	Villages not having Power supply
1	2	3	1	2	3
Tonk District	67	1,017	4. Tonk Tehsil	23	241
1. Malpura Tehsil	12	116	5. Deoli Tehsil	7	159
2. Nawai Tehsil	14	186	6. Uniara Tehsil	8	202
3. Todaraisingh Tehsil	3	113			

(v) Drinking water

As Table No. 7 shows, the district largely depends on wells, tanks and rivers as sources of drinking water. Only 2 villages enjoy protected water supply; nine have tubewell facilities.

TABLE No. 7

DRINKING WATER

District/Tehsil	Sources of drinking water					
	Tap	Well	Tank	River	Tubewell	Others
1	2	3	4	5	6	7
Tonk District	**2**	**999**	**484**	**85**	**9**	**11**
1. Malpura Tehsil	1	121	66	12	—	1
2. Nawai Tehsil	—	176	86	16	2	1
3. Todaraisingh Tehsil	—	108	80	14	—	1
4. Tonk Tehsil	—	245	112	26	1	1
5. Deoli Tehsil	—	153	72	15	3	—
6. Uniara Tehsil	1	196	68	2	3	7

(vi) Communication facilities

The following table indicates that only a few villages in the district are served by pucca roads and railway stations. A fair number of villages are accessible only by kutcha roads while a good number of them are connected by no roads whatsoever. No village enjoys the rail facility in Deoli tehsil.

TABLE No. 8

MEANS OF COMMUNICATION

District/Tehsil	Means of Communication			District/Tehsil	Means of Communication		
	Pucca Road	Kutcha Road	Railway Station		Pucca Road	Kutcha Road	Railway Station
1	2	3	4	1	2	3	4
Tonk District	**127**	**243**	**15**	4. Tonk Tehsil	36	51	1
1. Malpura Tehsil	21	30	6	5. Deoli Tehsil	17	40	—
2. Nawai Tehsil	23	34	4	6. Uniara Tehsil	20	62	3
3. Todaraisingh Tehsil	10	26	1				

The availability of communication facilities, as projected in Table No. 9, shows that the largest number of villages having pucca roads fall in the 6-10 km. distance group and those having kutcha roads, in the 16-25 km. distance group in terms of their distance from the nearest town. There are only 5 villages which have both pucca road and rail and 2 which have both kutcha road and rail facilities.

TABLE No. 9

MEANS OF COMMUNICATION (VILLAGES GROUPED IN TERMS OF DISTANCE FROM THE NEAREST TOWN)

Distance from the nearest town (in km.)	Total No. of villages	Means of Communication					
		Pucca Road	Kutcha Road	Pucca Road and River	Pucca Road and Rail	Kutcha Road and Rail	Others
1	2	3	4	5	6	7	8
5 or less	80	15	12	—	—	1	1
6—10	241	39	56	—	1	1	3
11—15	258	20	59	—	2	—	1
16—25	335	35	79	—	2	—	3
26—50	168	11	33	—	—	—	—
51—100	2	—	—	—	—	—	—
101—200	—	—	—	—	—	—	—
201+	—	—	—	—	—	—	—

Land-use Pattern

The following table shows that in terms of area Tonk is the largest tehsil followed by Malpura, Deoli, Nawai, Uniara and Todaraisingh tehsils in that order.

The largest areas under forest, and land not available for cultivation belong to Deoli tehsil, the largest irrigated area and area under culturable waste to Malpura tehsil and the largest unirrigated area, and area under fallow land to Tonk tehsil. On the whole, in all the tehsils,

there is only a negligible area under tree groves and orchards. The highest percentages (to the total tehsil area) of forest area, and area not available for cultivation belong to Deoli tehsil, those of irrigated area, and area under culturable waste to Malpura tehsil, of unirrigted area to Uniara tehsil and that of fallow land to Tonk tehsil.

TABLE No. 10

LAND UTILISATION PATTERN

(Area in acres)

Tehsil	Total Area (Rural)	Forest	Irrigated	Un-irrigated	Tree groves & Orchards	Fallow land	Culturable Waste	Not available for cultivation
1	2	3	4	5	6	7	8	9
1. Malpura Tehsil	350,199	1,115	40,431	152,591	5	31,369	93,907	30,781
	(100.00)	(0.32)	(11.55)	(43.57)	(Neg.)	(8.96)	(26.82)	(8.78)
2. Nawai Tehsil	244,031	2,430	23,840	107,976	8	28,208	58,278	23,291
	(100.00)	(1.00)	(9.77)	(44.25)	(Neg.)	(11.56)	(23.88)	(9.54)
3. Todaraisingh Tehsil	227,885	2,045	22,479	116,029	3	14,217	54,311	18,791
	(100.00)	(0.90)	(9.86)	(50.92)	(Neg.)	(6.24)	(23.83)	(8.25)
4. Tonk Tehsil	356,394	3,130	38,357	183,526	43	43,078	56,882	31,378
	(100.00)	(0.88)	(10.76)	(51.50)	(0.01)	(12.09)	(15.96)	(8.80)
5. Deoli Tehsil	308,091	14,193	27,042	135,861	82	17,146	73,853	39,914
	(100.00)	(4.61)	(8.78)	(44.10)	(0.02)	(5.57)	(23.97)	(12.95)
6. Uniara Tehsil	235,178	9,691	17,860	127,509	44	22,995	38,840	18,239
	(100.00)	(4.12)	(7.59)	(54.22)	(0.02)	(9.78)	(16.52)	(7.75)

As is evident from Table No. 11, the largest gross cultivated, and unirrigated areas belong to Tonk tehsil and the largest cultivated double-cropped, gross irrigated, double-cropped irrigated, and double-cropped unirrigated areas to Malpura tehsil. The highest percentages (to total cultivated tehsil area) of double-cropped area, of gross irrigated, and double-cropped irrigated area, and of double-cropped unirrigated area belong to Malpura tehsil and of gross unirrigated area to Uniara tehsil.

TABLE No. 11

IRRIGATED AND UNIRRIGATED AREA

(Area in acres)

Tehsil	Total cultivated area			Irrigated			Un-irrigated		
	Gross	Net	Double Cropped	Gross	Net	Double Cropped	Gross	Net	Double Cropped
1	2	3	4	5	6	7	8	9	10
1. Malpura Tehsil	210,071	193,022	17,049	48,199	40,431	7,768	161,872	152,591	9,281
	(100.00)	(91.88)	(8.12)	(22.94)	(19.24)	(3.70)	(77.06)	(72.64)	(4.42)
2. Nawai Tehsil	141,238	131,816	9,422	27,981	23,840	4,141	113,257	107,976	5,281
	(100.00)	(93.33)	(6.67)	(19.81)	(16.88)	(2.93)	(80.19)	(76.45)	(3.74)
3. Todaraisingh Tehsil	150,355	138,518	11,837	27,912	22,479	5,433	122,443	116,039	6,404
	(100.00)	(92.13)	(7.87)	(18.56)	(14.95)	(3.61)	(81.44)	(77.18)	(4.26)
4. Tonk Tehsil	231,896	221,883	10,013	43,612	38,357	5,255	188,284	183,526	4,758
	(100.00)	(95.68)	(4.32)	(18.81)	(16.54)	(2.27)	(81.19)	(79.14)	(2.05)
5. Deoli Tehsil	176,585	162,903	13,682	33,534	27,042	6,492	143,051	135,861	7,190
	(100.00)	(92.25)	(7.75)	(18.99)	(15.31)	(3.68)	(81.01)	(76.94)	(4.07)
6. Uniara Tehsil	149,163	145,369	3,794	19,221	17,860	1,361	129,942	127,509	2,433
	(100.00)	(97.46)	(2.54)	(12.88)	(11.97)	(0.91)	(87.12)	(85.49)	(1.63)

Table No. 12, which follows indicates that the largest gross cultivated irrigated area belongs to Malpura tehsil. The largest well-irrigated area belongs to Tonk tehsil and the largest area irrigated by tanks and canals belong to Malpura tehsil. As regards the percentages (to the total irrigated tehsil area), the highest percentage of area irrigated by wells obtains in Nawai tehsil, of that irrigated by tanks in Malpura tehsil and of the area irrigated by canals in Todaraisingh tehsil.

TABLE No. 12

SOURCES OF IRRIGATION

(Area in acres)

Tehsil	Total gross cultivated irrigated area	Sources of Irrigation			
		Wells	Tanks	Canals	Others
1	2	3	4	5	6
1 Malpura Tehsil	48,199	17,108	10,084	20.866	141
	(100.00)	(35.49)	(20.92)	(43.29)	(0.30)
2. Nawai Tehsil	27,981	26,630	826	513	12
	(100.00)	(95.17)	(2.95)	(1.84)	(0.04)
3. Todaraisingh Tehsil	27,912	9,495	5,779	12,638	—
	(100.00)	(34.02)	(20.70)	(45.28)	
4. Tonk Tehsil	43,612	31,465	2,483	9,655	9
	(100.00)	(72.15)	(5.69)	(22.14)	(0.02)
5. Deoli Tehsil	33,534	24,867	6,007	2,498	162
	(100.00)	(74.15)	(17.91)	(7.45)	(0.49)
6. Uniara Tehsil	19,221	11,756	619	6,836	10
	(100.00)	(61.16)	(3.22)	(35.57)	(0.05)

Table No. 13 projects the percentages of culturable waste per village. It will be noted that the highest percentage obtains in the distance group 51-100 km., though the number of villages is only 2, and the lowest percentage occurs in the distance group 16-25 km.

TABLE No. 13

CULTIVABLE WASTE (VILLAGES GROUPED BY DISTANCE FROM THE NEAREST TOWN)

Distance from the nearest town (in km.)	Total No. of villages	Average percentage of cultivable waste per village	Distance from the nearest town (in km.)	Total No. of villages	Average percentage of cultivable waste per village
1	2	3	1	2	3
5 or less	80	1.25	26—50	168	0.60
6—10	241	0.41	51—100	2	50.00
11—15	258	0.39	101—200	—	—
16—25	335	0.30	201+	—	—

TOWN DIRECTORY

TOWN DIRECTORY

Statement I – Status, Growth History and Functional Category

Sl. No.	Name and Class of Town	Location Code (Dist./ Teh./Town Code Nos.)	Name of Tehsil	Civic administration status and Category in 1971	Population of the town at the Censuses of								Functional Category (1961 Census)
					1901	1911	1921	1931	1941	1951	1961	1971	
1	2	3	4	5	6	7	8	9	10	11	12	13	14
1	Malpura (IV)	11/1/I	Malpura	M(5)	6,502	6,140	5,373	5,996	6,615	8,010	10,622	13,971	Primary activity
2	Nawai (IV)	11/2/II	Nawai	M(4)	4,432	4,730	4,042	4,834	5,586	6,079	8,317	10,198	Primary activity-cum-industry
3	Todaraisingh (IV)	11/3/III	Todaraisingh	M(5)	3,847	4,432	4,192	4,798	5,702	7,199	—	10,833	—
4	Tonk (II)	11/4/IV	Tonk	M(2)	38,759	33,864	30,374	35,798	38,650	42,833	43,413	55,866	Service-cum-Industry
5	Deoli (IV)	11/5/V	Deoli	M(5)	—	5,205	3,474	3,757	4,071	4,021	5,274	12,299	Service
6	Uniara (V)	11/6/VI	Uniara	M(5)	4,461	4,613	4,102	4,311	4,785	4,558	5,760	6,027	Primary activity-cum-service

Statement II —Physical Aspects and Location

Sl. No.	Name of Town	Physical aspects				Name of and road distance (in km.) from					
		Altitude (in metres)	Annual rainfall (in mms.)	Temperature (in centigrade)		Nearest City (i.e. town with population of one lakh or more)	State H Q.	District H.Q.	Sub-divisional H.Q./ Tehsil H.Q.	Nearest Railway Station	Nearest Bus Stand
				Max.	Min.						
1	2	3	4	5	6	7	8	9	10	11	12
1	Malpura	329	517.5	N.A.‡	N.A.‡	Jaipur (88)	Jaipur(88)	Tonk (67)	Malpura(0)/ Malpura(0)	Malpura(0)	Malpura(0)
2	Nawai	311	562.8	N.A.‡	N.A.‡	Jaipur (68)	Jaipur(68)	Tonk (29)	Tonk(29)/ Nawai(0)	NawaiBana-sthali(3)	Nawai(0)
3	Todaraisingh	338	654.8	N.A.‡	N.A.‡	Jaipur (125)	Jaipur(125)	Tonk (72)	Malpura(35)/ Todarai-singh(0)	Todarai-singh(0)	Todarai-singh(0)
4	Tonk	274	644.1	46	2†	Jaipur (99)	Jaipur(99)	Tonk (0)	Tonk(0)/ Tonk(0)	NawaiBana-sthali(29)	Tonk (0)
5	Deoli	337	568.8	N.A.‡	N.A.‡	Kota (83)	Jaipur(162)	Tonk (60)	Tonk(60)/ Deoli(0)	Todarai-singh(32)	Deoli(0)
6	Uniara	269	542 9	N.A.‡	N.A.‡	Jaipur (138)	Jaipur(138)	Tonk (38)	Tonk(38)/ Aligarh(10)	Choth-ka-Barwara(15)	Uniara(0)

† Temperature figures are for 1970.

‡ The nearest place for which Temperature figures are available is Tonk.

TOWN DIRECTORY

Statement III — Municipal Finance (1968-69)

Sl. No.	Name of Town	Receipt (Rs. 'oo)							Expenditure (Rs. 'oo)						
		Receipt through taxes etc.	Revenue derived from municipal properties and powers apart from taxation	Government grant	Loan	Advance	Other sources	Total receipt	General administration	Public safety	Public health and conveniences	Public work	Public institution	Others	Total expenditure
1	2	3	4	5	6	7	8	9	10	11	12	13	14	15	16
1	Malpura	459	304	53	—	—	165	981	141	—	334	2	—	412	889
2	Nawai	1,303	56	—	740	50	299	2,448	287	—	462	273	—	1,211	2,233
3	Todaraisingh	369	72	45	—	53	227	766	181	—	238	—	—	282	701
4	Tonk	3,288	794	615	—	—	257	4,954	735	501	1,798	810	209	1,369	5,422
5	Deoli	264	178	—	—	27	328	797	167	—	259	351	25	149	951
6	Uniara	160	104	29	—	21	49	363	114	78	106	—	—	79	377

Statement IV — Civic and other Amenities

Sl. No.	Name of Town	Road length (in km.)	System of sewerage/drainage	No. of latrines			Method of disposal of night soil	Protected water supply		Fire-fighting service	Electrification (number of connections)				
				Water borne	Service	Others		Source	Capacity (in gallons)		Domestic	Industrial	Commercial	Road lighting (Points)	Others
1	2	3	4	5	6	7	8	9	10	11	12	13	14	15	16
1	Malpura	3.0	OSD	N.A.	7	N.A.	HL	W	300,000	—	489	24	304	202	17
2	Nawai	0.5	OSD	N.A.	N.A.	N.A.	N.A.	UE	—	—	589	21	350	134	38
3	Todaraisingh	1.5	OSD	—	32	N.A.	HL	TW	300,000	—	344	9	169	80	6
4	Tonk	15.0	OSD	N.A.	N.A.	N.A.	HL/CL	TW	600,000	—	2,740	71	1,031	1,084	231
5	Deoli	6.0	OSD	20	42	—	HL/CL	W	250,000	—	231	22	213	119	6
6	Uniara	1.0	OSD	—	25	—	HL/CL	UE	—	—	57	2	22	157	6

Statement V — Medical, Educational, Recreational and Cultural Facilities

(Figures denote units)

Sl. No.	Name of Town	Medical Facilities		Educational Facilities									Recreational & Cultural Facilities			
				Colleges					Schools							
		Hospitals, Dispensaries, T.B. Clinics, Health Centres, Family Planning Centres, Maternity and Child Welfare Centres, Public Health Labs.	Beds in medical institutions noted in Col. No. 3.	Arts, Science, Commerce	Medical	Engineering	Polytechnics	Recognised shorthand, typewriting & other vocational training institutes	Secondary or Higher Secondary	Middle	Primary	Others (Univ. s., Law/ Vety., Agr. Colleges etc.)	Parks, Stadia	Cinemas	Auditoria, Drama Halls	Public Libraries including Reading rooms
1	2	3	4	5	6	7	8	9	10	11	12	13	14	15	16	17
1	Malpura	HC (1) FC (1) MCW (1) AYU. D (1)	20 — 4 —	—	—	—	—	—	2	—	7	—	—	2	—	2
2	Nawai	H (1)	8	—	—	—	—	—	1	1	6	1†	—	—	—	1
3	Todaraisingh	H (1) MCW (1)	20 3	—	—	—	—	—	2	—	4	—	—	1	—	1
4	Tonk	H (2) D (4) TBC (1) FC (1) PHL (1) UN.D. H (1)	90 2 — — — —	ASC(1)	—	—	—	—	3	3	25	1‡	—	1	—	5
5	Deoli	H (1) UN. D (1)	20 —	—	—	—	—	—	2	—	3	—	—	2	—	1
6	Uniara	H (1)	6	—	—	—	—	—	1	1	2	—	—	—	—	1

† Sanskrit College.

‡ Sanskrit High School.

TOWN DIRECTORY

Statement VI — Trade, Commerce, Industry and Banking

Sl. No.	Name of Town	Names of the three most important commodities									No. of Banks	No. of Agricultural Credit Societies	No. of Non-Agricultural Credit Societies
		Imported			Exported			Manufactured					
		1st	2nd	3rd	1st	2nd	3rd	1st	2nd	3rd			
1	2	3	4	5	6	7	8	9	10	11	12	13	14
1	Malpura	Cloth	Sugar	Cotton seeds	Food-grains	Jira (Cumin seed)	Cotton	Namdas (Felt)	Leather shoes	Wool	2	64	26
2	Nawai	Cloth	Sugar/ Gur (Jaggery)	Grocery	Jira (Cumin seed)	Ground nut	Food-grains	Agri-cultural tools	—	—	3	48	23
3	Todaraisingh	Food grains	Cloth	Merch-andise	Food-grains	Snof (Aniseed)	Chillies	Stone slabs & Grind-ing wheel	Leather shoes	Handloom cloth	2	31	10
4	Tonk	Cloth	Sugar	Merch-andise	Jira (Cumin seed)	Alsi (Linseed)	Food-grains	Nam-das car-pets (Felt)	Newar	Biri	6	70	96
5	Deoli	Food grains	Cloth	Cotton	Grains	Jira (Cum-in seed)	—	Reza (coarse cloth)	Edible Oils	Auto-mobile parts	2	44	28
6	Uniara	Food grains	Grocery	Cloth	Food-grains	Til (Sesa-mum)	Chillies	Agri-cultural tools	Reza (coarse cloth	Earthen-ware	1	36	6

VILLAGE DIRECTORY

NOTE

In some cases the Patwari has erroneously treated the double-cropped but once-irrigated area as double-cropped irrigated which has resulted in the net irrigated area being either zero or less than even half the double-cropped irrigated area in col. 12. In such cases reference may be made only to the gross area (given within brackets) in cols. 12 & 13.

TEHSIL : 1 - MALPURA

Code No.	Name of the Village	Total area (in acres)	Amenities available within the village						Staple food
			Educational	Medical	Power supply	Drinking water	Communications	Post & Telegraph	
1	2	3	4	5	6	7	8	9	10
1	Chak Nagar	223	—	—	—	—	—	—	Wheat, Barley
2	Sitapura	1,268	—	—	—	W(2),TK	—	—	Maize, Jowar
3	Tundera	2,379	—	—	—	W,TK	—	—	Maize, Jowar
4	Doriya	1,801	—	—	—	W(2),TK,R	—	—	Maize, Jowar
5	Akhtari	2,624	P	—	—	W(3),TK,R	—	—	Barley, Wheat
6	Parli	5,289	M	D	—	W(3),TK(2),R	PR	PO	Barley, Gram
7	Banediya Charnan	938	—	—	—	W,TK	KR	—	Wheat, Barley
8	Pachewar	18,717	P,H	H,MCW,D,	—	W(19),TK(7)	PR,KR	PO	Wheat, Barley
9	Aora	5,091	P	— FC	—	W(2),TK	KR	—	Maize, Jowar
10	Kumhariya	1,332	—	—	—	W(3),TK	—	—	Maize, Jowar
11	Nagar	7,188	P	D	—	W(8),TK	KR	PO	Maize, Jowar
12	Madhogarh	1,140	—	—	—	—	—	—	Bajra Barley
13	Dedhani	2,714	P	—	—	W(3)	—	—	Maize, Jowar
14	Atoli	5,204	P	—	—	W(4)	—	—	Jowar, Maize
15	Lari	1,085	—	—	—	W	—	—	Maize, Jowar
16	Thari	1,853	—	—	—	W(4),TK	KR	—	Maize, Jowar
17	Kurad	4,106	P	—	—	W(2),TK	—	—	Maize, Jowar
18	Syah	2,999	P	—	—	W(2),TK	—	—	Maize, Jowar
19	Barol	4,251	P	—	—	W(3),TK	PR	—	Wheat, Barley
20	Madhonagar	652	—	—	—	W,TK	—	—	Wheat, Barley
21	Milakpur	3,610	P	—	—	W(4),TK	KR	—	Wheat, Barley
22	Bachhera	2,572	—	—	—	W(4),TK	KR	—	Barley, Wheat
23	Raithala	1,463	—	—	—	W	—	—	Barley, Wheat
24	Dwarkapuri @ Budhi	965	—	—	—	W,O	—	—	Barley, Wheat
25	Kirawal	3,148	P	—	—	W(2),TK	—	—	Maize, Jowar
26	Chawandiya	3,400	P	D	—	W,TK	—	—	Maize, Jowar
27	Aranya Bassi	2,956	P	—	—	W	—	—	Maize, Jowar
28	Dechwas	1,033	P	—	—	W,R	—	—	Maize, Jowar
29	Chainpura	1,640	—	—	—	W,TK	—	—	Maize, Jowar
30	Shree Rampura @ Harnoda	878	—	—	—	W,TK	—	—	Barley, Wheat
31	Harnoda	908	—	—	—	W	—	—	Barley, Wheat
32	Peeplya	2,243	—	—	—	W(2),TK	—	—	Barley, Wheat
33	Kurthal	2,508	P	—	—	W(2),TK(2)	KR	—	Barley, Wheat
34	Deshma	3,042	P	—	—	W(6),TK(2)	—	—	Jowar, Maize
35	Govindpura @ Keriya	1,939	P	—	—	W(2),TK(2)	—	—	Barley, Wheat
36	Ganwar	4,863	P	MCW,FC	—	W(5),TK(2)	PR	PO	Wheat, Barley
37	Badh Govindpura @ Keriya	144	—	—	—	W(2),TK(2)	—	—	Jowar, Bajra
38	Sawai Ramsinghpura @	408	—	—	—	—	PR	—	Wheat, Barley
39	Khera Kumolao	1,346	—	—	—	W(2),TK	—	—	Bajra, Wheat
40	Beer Ganwar	1,095	—	—	—	W,TK	—	—	Wheat, Gram
41	Kacholiya	3,190	P	—	—	W(2)	—	PO	Jowar, Bajra
42	Bapdunda	2,539	—	—	—	W(2),TK	—	—	Bajra, Barley
43	Sans	3,282	P	—	—	W(4),TK	—	—	Maize, Jowar
44	Sotwara	2,983	—	—	—	W(4),TK	—	—	Maize, Bajra
45	Morla	7,488	P	—	—	W(5)	KR	PO	Jowar, Maize

@ Beebli Kheri

Land use (area under different types of land use in acres)								
Forest	Irrigated	Unirrigated	Tree Groves and Orchards	Fallow land	Cultivable waste	Area not available for cultivation	Nearest Town (Distance in Kilometres)	Code No.
11	12	13	13A	13B	14	15	16	1
—	40+9(W49)	55+6(D61)	—	42	71	15	Malpura (26)	1
—	98+25(W123)	467+5(D472)	—	167	444	92	Malpura (26)	2
—	265+27(W292)	893+11(D904)	—	438	610	173	Malpura (26)	3
—	234+108(W342)	564+9(R28,D545)	—	311	431	261	Malpura (28)	4
—	452+11(C75,W382,TK6)	1052+25(TK122,D955)	—	471	426	223	Malpura (26)	5
—	1232+313(C1324,W217,TK4)	2176+157(TK161,D2172)	—	695	743	443	Malpura (22)	6
—	88+29(W117)	424+18(TK5,D437)	—	89	202	135	Malpura (24)	7
—	1615+428(C39, W956,TK1043,O5)	10438+464(TK369,D10540)	5	1,484	3,932	1,243	Malpura (22)	8
—	345+7(W87,TK265)	2596+239(TK289,D2546)	—	969	710	471	Malpura (21)	9
—	98+34(W24,TK108)	550+14(TK98,D466)	—	116	457	111	Malpura (27)	10
—	484+106(W190,TK400)	2963+90(TK444,D2609)	—	656	2,394	691	Malpura (29)	11
—	53+14(67)	547+10(D557)	—	257	246	37	Malpura (27)	12
—	297+76(W9,TK364)	995+27(TK221,D801)	—	169	1,086	167	Malpura (30)	13
—	291+99(W81,TK309)	1858+47(TK393,D1512)	—	281	2,238	536	Malpura (32)	14
—	11+2(W12,TK1)	598+4(D602)	—	187	225	64	Malpura (30)	15
—	167+45(W30,TK182)	908+14(TK132,D790)	—	190	438	150	Malpura (26)	16
—	253+94(W25,TK,322)	1635+47(D1682)	—	402	1,593	223	Malpura (23)	17
—	159+24(W79,TK104)	1889+6(D1895)	—	282	520	149	Malpura (20)	18
—	264(W84,TK180)	2117+249(D2366)	—	143	1,503	224	Malpura (14)	19
—	46+24(W12,TK58)	227+4(TK115,D116)	—	1	360	18	Malpura (18)	20
—	420+172(W27,TK565)	1544+144(TC307,D1381)	—	212	1,308	126	Malpura (18)	21
—	52+14(W53,TK13)	1390+28(TK9,D1409)	—	124	607	399	Malpura (18)	22
—	103+3(W106)	677+33(D710)	—	127	521	35	Malpura (18)	23
—	143+12(C81,W74)	96+34(D121,TK9)	—	88	621	17	Malpura (18)	24
—	511+62(C328,W227,TK18)	1201+33(TK21,D1213)	—	427	826	183	Malpura (25)	25
—	1026+46(C888,W155,TK18,O11)	964+147(TK50,D1061)	—	167	959	284	Malpura (26)	26
—	399+96(W495)	1198+71(D1269)	—	283	913	163	Malpura (28)	27
—	71+8(W68,O11)	374+12(D386)	—	106	443	39	Malpura (26)	28
—	626+23(C509,W137,TK3)	310+93(D403)	—	79	532	93	Malpura (25)	29
—	12+4(W16)	648+14(D662)	—	67	120	31	Malpura (18)	30
—	24+11(W35)	356+28(D384)	—	222	280	26	Malpura (16)	31
—	124+28(W152)	1322+52(D1374)	—	188	534	75	Malpura (18)	32
—	154+19(W171, TK2)	1543+101(D1644)	—	185	544	82	Malpura (19)	33
—	252+53(C133,W31,TK141)	1700+61(D1761)	—	199	765	126	Malpura (9)	34
—	185+104(W3,TK286)	952+40(TK123,D869)	—	114	612	76	Malpura (12)	35
—	660+150(W52, TK758)	2258+217(D2475)	—	443	1,116	386	Malpura (9)	36
—	—	130(TK33,D97)	—	3	7	4	Malpura (12)	37
—	15+1(W3,TK13)	243+8(TK37,D214)	—	62	70	18	Malpura (13)	38
—	63(W12,TK51)	765+102(D867)	—	59	411	48	Malpura (14)	39
—	9(TK9)	874+14(D888)	—	63	113	36	Malpura (12)	40
—	297(W297)	1503+128(D1631)	—	327	876	187	Malpura (14)	41
—	197+11(W3,TK205)	1226+156(D1382)	—	39	839	238	Malpura (15)	42
—	209+120(W45,TK284)	1590+42(TK202,D1430)	—	278	969	236	Malpura (20)	43
—	265+103(W83,TK285)	998+14(TK245,R767)	—	193	1,097	430	Malpura (23)	44
—	972+70(C310,W286,TK446)	2424+508(TK420,D2512)	—	889	2,307	896	Malpura (25)	45

TEHSIL : 1 - MALPURA

Code No.	Name of the Village	Total area (in acres)	Amenities available within the village						Staple food
			Educational	Medical	Power supply	Drinking water	Communications	Post & Telegraph	
1	2	3	4	5	6	7	8	9	10
46	Suwa Diyari	458	—	—	—	W	KR	—	Maize, Jowar
47	Kuhara	2,365	—	—	—	W(2)	—	—	Maize, Jowar
48	Adoosya	1,910	P	—	—	W(2)	KR	—	Maize, Jowar
49	Amli Charnan	1,355	—	—	—	W(2)	—	—	Jowar, Bajra
50	Gulgaon	4,176	P	—	—	W(2)	—	—	Jowar, Bajra
51	Asan Jogiyan	219	—	—	—	W	KR	—	Jowar, Maize
52	Beelera	1,080	—	—	—	W(2)	KR	—	Jowar, Maize
53	Lamba Harisingh*	3,748	P(2),H	FC,D	—	W(10)	KR	PT	Jowar, Maize
54	Badgaon @ Jarkhya	804	—	—	—	W	KR	—	Maize, Jowar
55	Ganeshpura	1,002	—	—	—	W	—	—	Maize, Jowar
56	Shankarpura	298	—	—	—	—	—	—	—
57	Bagri	3,532	P	—	—	W(2)	PR	—	Jowar, Bajra
58	Rampura Bas Bagri	991	—	—	—	W(2)	—	—	Jowar, Maize
59	Darawat	1,270	—	—	—	W	—	—	Jowar, Maize
60	Sindholiya	3,333	P	—	E	W(2),TK	—	—	Bajra, Wheat
61	Rajpura	3,665	P	—	—	W(2),TK	—	—	Wheat, Barley
62	Rampura Bas Ganwar	1,529	—	—	—	W(2),TK	PR	—	Wheat, Barley
63	Shyopur	1,318	—	—	—	TK(2),R	—	—	Jowar, Maize
64	Deshmi	2,080	—	—	—	W(3),TK(2)	—	—	Jowar, Maize
65	Peenni Lichhmipura	1,743	—	—	—	W(4),TK	—	—	Jowar, Maize
66	Diggi†	11,812	P(4),H	H,FC	E	T,W(19),TK(4)	PR,KR,T	PT,TL	Wheat, Barley
67	Jaisinghpura	1,118	—	—	—	W(2)	PR	—	Jowar, Bajra
68	Soda‡	7,326	P	D	—	W(5),TK	KR	PO	Barley, Wheat
69	Chosla	2,301	M	—	—	W(3),TK	PR,T	PO	Jowar, Bajra
70	Garjhera	1,785	—	—	—	W(3)	PR,T	—	Bajra, Barley
71	Sitarampura	3,395	P	—	—	W,TK	T	—	Jowar, Bajra
72	Bambori	1,921	P	—	—	W(2),TK(2)	—	—	Barley, Jowar
73	Badh Ajmeri	448	—	—	—	—	—	—	Wheat, Gram
74	Ajmeri	2,317	P	—	—	W(2),TK	—	—	Barley, Wheat
75	Pratappura	1,481	—	—	—	W(2)	—	—	Jowar, Bajra
76	Lawa	12,754	P(2),H	H,FC	E	W(11)	PR	PO	Barley, Wheat
77	Dholi	3,778	P	—	—	W(2),TK	PR,KR	PO	Maize, Jowar
78	Bheepur	3,004	P	—	—	W(5)	PR,T	—	Jowar, Bajra
79	Dhola-ka-Khera ×	2,270	P	—	—	W(2),TK	KR	—	Barley, Maize
80	Amli Sook	832	—	—	—	W,TK	KR	—	Maize, Jowar
81	Bhagwanpura	935	P	—	—	W	PR	—	Barley, Wheat
82	Chandsen+	9,388	P,M	MCW,HC,D	E	W(7)	—	PO	Bajra, Barley
83	Brijlal Nagar	3,916	P	—	—	W(2)	PR	—	Wheat, Barley
84	Sadarpura	2,131	P	—	—	W,TK	—	—	Barley, Wheat
85	Hathji	4,460	P	—	—	W(3),TK(2)	—	—	Barley, Wheat
86	Dorai	2,853	—	—	E	W(2)	PR	—	Wheat, Barley
87	Teetariya @ Maharajpura	1,640	—	—	—	W(2)	—	—	Barley, Wheat
88	Badh Dorai	190	—	—	—	—	—	—	Jowar, Gram
89	Rupaheli	2,649	P	—	—	W(2)	PR	—	Barley, Wheat
90	Kantoli	8,018	P	—	—	W(8),TK(2),R	KR	PO	Wheat, Barley

* Annual Fair of Sand Baba.

† Palace of Kalyanji and Fair on every Purnima.

‡ Ramdwara.

× Temple of Balaji.

\+ Fair on every Purnima.

Land use (area under different types of land use in acres)								
Forest	Irrigated	Unirrigated	Tree Groves and Orchards	Fallow land	Cultivable waste	Area not available for cultivation	Nearest Town (Distance in Kilometres)	Code No.
11	12	13	13A	13B	14	15	16	1
—	41(W6, TK35)	169+32(TK15, D186)	—	46	170	32	Malpura (27)	46
—	147+36(W155, TK28)	739+21(TK96, D664)	—	392	907	180	Malpura (28)	47
—	104+22(W123, TK3)	734+14(TK8, D740)	—	404	565	103	Malpura (32)	48
—	56+16(W72)	617+4(D621)	—	227	343	112	Malpura (30)	49
—	117+37(W143, TK11)	1593+8(D1601)	—	651	1,615	200	Malpura (28)	50
—	1(W1)	65(D65)	—	11	124	18	Malpura (26)	51
—	104+8(C28, W84)	307+5(D312)	—	293	299	77	Malpura (25)	52
—	845+107(C677, TK14, W261)	975+373(TK141, D1207)	—	455	1,228	245	Malpura (20)	53
—	81+32(W113)	210+8(TK7, D211)	—	136	315	62	Malpura (21)	54
—	63+24(W64, TK23)	307+6(D313)	—	55	525	52	Malpura (19)	55
—	12+11(W23)	115(D115)	—	115	47	9	Malpura (18)	56
—	295+44(W173, TK166)	952+44(TK27, D969)	—	328	1,548	409	Malpura (16)	57
—	116+26(W106, TK36)	272+20(D292)	—	70	424	109	Malpura (16)	58
—	163(W58, TK105)	491+73(TK8, D556)	—	89	447	80	Malpura (12)	59
—	256(W190, TK66)	1772+117(TK65, D1824)	—	263	650	392	Malpura (14)	60
—	208+95(W57, TK246)	1977+39(TK611, D1405)	—	141	1,023	316	Malpura (9)	61
—	258+113(C354, W4, TK13)	628+17(TK33, D612)	—	110	460	73	Malpura (8)	62
—	95+9(W94, TK10)	486+38(D524)	—	65	422	250	Malpura (6)	63
—	153+47(C125, W7, TK68)	925+88(D1013)	—	143	759	100	Malpura (7)	64
—	74+5(W79)	912+15(D927)	—	234	422	101	Malpura (5)	65
—	1360+81(C629, W764, TK39,O9)	6119+393(TK407, D6105)	—	1,187	2,367	779	Malpura (16)	66
—	81+3(W61, TK23)	564+20(D584)	—	160	258	55	Malpura (20)	67
—	491+12(W502, TK1)	4385+244(TK27, D4602)	—	664	1,337	449	Malpura (24)	68
—	366+21(C157, W230)	916+143(D1059)	—	78	754	187	Malpura (25)	69
—	47(W47)	827+25(D852)	—	157	627	127	Malpura (25)	70
—	145+1(W115, TK31)	2207+131(TK82, D2256)	—	297	609	137	Malpura (25)	71
—	93(W93)	888+53(D941)	—	240	604	96	Malpura (25)	72
—	—	341+18(D359)	—	15	85	7	Malpura (25)	73
—	100+4(W104)	1063+40(D1103)	—	228	835	91	Malpura (25)	74
—	63+4(W67)	589+16(TK16, D589)	—	199	552	78	Malpura (25)	75
—	1992+2(C1526, W438, TK16,O14)	5876+516(IC4, TK967, D541)	—	516	2,795	1,575	Malpura (24)	76
—	58+9(W67)	2455+67(D2522)	—	264	845	156	Malpura (24)	77
—	347+5(C137, W200, TK10,O5)	1530+64(TK71, D1523)	—	243	546	338	Malpura (15)	78
—	311+76(C387)	1261+39(D1300)	—	19	555	124	Malpura (27)	79
—	445+80(C525)	117+67(D184)	—	17	195	58	Malpura (26)	80
—	277+97(C374)	339+46(D385)	—	23	237	59	Malpura (20)	81
536	839+14(C660, W178, O15)	2819+220(TK361, D2678)	—	1,298	1,044	2,852	Malpura (11)	82
—	96(W96)	2523+67(D2590)	—	340	600	357	Malpura (1)	83
—	327+1(W14, TK314)	677+192(TK305, D564)	—	173	717	237	Malpura (4)	84
—	367+157(W19, TK505)	2762+95(TK223, TK2634)	—	132	873	326	Malpura (4)	85
—	175+22(W180, TK17)	1647+48(TK134, D1561)	—	378	567	86	Malpura (4)	86
—	116(W12, TK104)	652+82(TK61, D673)	—	186	614	72	Malpura (5)	87
—	—	139+6(D145)	—	4	45	2	Malpura (3)	88
—	278+195(C356, W12, TK105)	1136+14(TK171, D979)	—	295	757	183	Malpura (9)	89
—	917+208(C179, W885, TK61)	2865+222(TK116, D2971)	—	626	2,108	1,502	Malpura (12)	90

TEHSIL : 1 - MALPURA, 2 - NAWAI

Code No.	Name of the Village	Total area (in acres)	Amenities available within the village						Staple food
			Educational	Medical	Power supply	Drinking water	Communications	Post & Telegraph	
1	2	3	4	5	6	7	8	9	10
91	Mahadeopura	973	—	—	—	W	—	—	Jowar, Maize
92	Budha Dewal	9,805	M	—	—	W(15)	KR	—	Jowar, Maize
93	Phoolmaliya	1,041	—	—	—	W	KR	—	Barley, Wheat
94	Arniya Ramsinghpura	1,413	—	—	—	W(2),TK,R	—	—	Barley, Wheat
95	Sanodiya	1,111	—	—	—	W(3),TK	—	—	Wheat, Jowar
96	Jharli	4,763	P(2)	—	—	W(2),TK(2)	KR	—	Barley, Wheat
97	Lamya Joonardar	2,981	P	—	—	W(2),TK,R	—	—	Barley, Wheat
98	Dheebroo	2,312	—	—	—	W(2),TK,R	—	—	Wheat, Gram
99	Hindoli	3,262	—	—	—	W(3)	—	—	Jowar, Maize
100	Indoli	2,600	P	—	E	W(2),TK	PR	—	Maize, Jowar
101	Tantiya	3,993	P	—	—	W(5),TK	PR	—	Maize, Jowar
102	Sali Lakhapura	1,152	—	—	—	W(2),TK	KR	—	Wheat, Barley
103	Reedalya Bujurg	3,450	P	—	E	W(2),TK	KR	—	Bajra, Wheat
104	Dhanota	821	—	—	E	W	—	—	Barley, Wheat
105	Golipura	688	—	—	E	W(2)	—	—	Wheat, Gram
106	Kalyanpura Peegoon	1,547	P	—	E	W(3)R	—	PO	Wheat, Barley
107	Khera Malookanagar	1,608	P	—	—	W(2),TK	—	—	Wheat, Barley
108	Tordi	10,865	P,M	MCW,D	E	W(5),TK,R	PR,T	PO	Bajra, Jowar
109	Ghati	2,629	P	—	—	W(2)	—	—	Barley, Wheat
110	Nimookiya	713	—	—	—	W	—	—	Barley, Wheat
111	Doongri Kalan	2,882	P	—	—	W(2)	KR	PO	Wheat, Barley
112	Doongri Khurd	1,612	—	—	—	W(2)	—	—	Barley, Wheat
113	Bhawalpur	1,479	—	—	—	W(2)	—	—	Jowar, Bajra
114	Dewlya Patti Goojran	910	—	—	—	W(2)	—	—	Jowar, Bajra
115	Dewalya Patti Jatan	314	—	—	—	W	—	—	Jowar, Maize
116	Tilanjoo*	3,198	P	—	—	W(5)	—	PO	Bajra, Wheat
117	Kerwaliya	1,444	P	—	—	W(3)	—	—	Jowar, Bajra
118	Jankipura	1,664	—	—	—	W(4)	—	—	Jowar, Bajra
119	Gurudayalpura	1,341	—	—	—	W(2)	—	—	Barley, Wheat
120	Kareela†	4,567	P(2)	D	—	W(5),TK	KR	PO	Maize, Jowar
121	Chabrana	4,135	P	—	—	W(2)	—	—	Barley, Wheat
122	Kutka	1,461	P	—	—	W	—	—	Barley, Wheat
123	Ghasipura	441	—	—	—	W	—	—	Barley, Wheat
124	Amli Purohitan	1,102	P	—	—	W(3),TK(2)	—	—	Maize, Bajra
125	Kalmanda	3,915	M	D	—	W(6),TK(4),R	KR	PO	Maize, Bajra
126	Maharajpura	528	—	—	—	W(2),TK	KR	—	Maize, Jowar
127	Shree Gopalpura	544	—	—	—	W(2),TK	—	—	Maize, Jowar
128	Malooni	840	—	—	—	W	—	—	Jowar, Bajra
	TEHSIL : 2 - NAWAI								
1	Nagar	1,495	—	—	—	W(3),TK,R	—	—	Wheat, Gram
2	Rampura	403	—	—	—	W,R	—	—	Wheat, Maize
3	Raholi	6,182	P,M	D	—	W(20),TK(3),R	KR	PO	Wheat, Maize
4	Surya	1,231	P	—	—	W(2),TK	KR	—	Wheat, Barley
5	Harbhagatpura	854	—	—	—	TK(2)	KR	—	Wheat, Jowar

* Temple of Shivji.

† Shrine of Mataji and Fair on Hariyali Amavasya.

Land use (area under different types of land use in acres)								
Forest	Irrigated	Unirrigated	Tree Groves and Orchards	Fallow land	Cultivable waste	Area not available for cultivation	Nearest Town (Distance in Kilometres)	Code No.
11	12	13	13A	13B	14	15	16	1
—	60+2(W17, TK45)	381+27(TK27, D381)	—	158	275	99	Malpura (18)	91
—	751+138(W662, TK227)	3000+140(TK402, D2738)	—	1,508	3,915	631	Malpura (25)	92
—	70+15(W85)	349+3(D352)	—	95	487	40	Malpura (30)	93
—	111+36(W147)	600+3(D603)	—	186	416	100	Malpura (27)	94
—	31+1(W3, TK29)	702+28(TK150, D580)	—	71	252	55	Malpura (25)	95
—	325+117(W372, TK70)	2530+150(TK201, D2434)	—	177	1,458	273	Malpura (25)	95
—	409+156(W372, TK193)	1028+51(D1079)	—	250	1,109	185	Malpura (24)	97
—	350+103(C130, W316, TK7)	934+59(TK199, D794)	—	228	646	154	Malpura (16)	98
—	274+95(W86, TK283)	1697+51(TK116, D1632)	—	189	857	245	Malpura (14)	99
—	269+96(W359, TK6)	1004+37(TK77, D964)	—	225	897	205	Malpura (10)	100
—	297+64(W149, TK212)	1698+26(TK306, D1418)	—	420	1,273	305	Malpura (12)	101
—	95+7(C4,W98)	538+23(TK103, D458)	—	102	369	48	Malpura (10)	102
—	346+18(C77, W287)	1221+60(TK101, D1180)	—	321	1,341	221	Malpura (6)	103
—	199+13(W212)	356+23(D379)	—	68	136	62	Malpura (3)	104
—	141(W141)	356+66(TK296, D205)	—	40	127	24	Malpura (4)	105
—	237+73(W310)	604+29(TK58, D575)	—	100	501	105	Malpura (5)	106
—	98(W67, O31)	1050+22(TK648, R22, D402)	—	154	243	63	Malpura (15)	107
—	1467+612(C1171, W868, O40)	3832+79(TK400, D3511)	—	622	2,974	1,970	Malpura (9)	108
579	709+122(C819, W12)	307+3(TK3, D307)	—	88	461	485	Malpura (15)	109
—	261+30(C222, W69)	147+20(D167)	—	64	174	67	Malpura (13)	110
—	702+223(C795, W130)	850+32(D882)	—	225	740	365	Malpura (15)	111
—	298+193(C401, W90)	397+4(TK50, D351)	—	31	722	164	Malpura (15)	112
—	207+110(C291, W26)	698+4(TK41, D661)	—	90	335	149	Malpura (24)	113
—	251+70(C269, W52)	263+4(D267)	—	54	254	88	Malpura (20)	114
—	97+22(C93, W22, TK4)	136+5(D141)	—	5	65	11	Malpura (20)	115
—	718+358(C569, W40, TK467)	1331+35(TK140, D1226)	—	179	674	296	Malpura (25)	116
—	341+82(C304, W119)	436+21(IC30, D427)	—	124	360	183	Malpura (25)	117
—	465+99(C488,W76)	383+33(D416)	—	167	526	123	Malpura (25)	118
—	562+46(C607, W1)	294+109(TK13, D390)	—	45	292	148	Malpura (22)	119
—	1543+325(C1624, W244)	1479+103(TK16, D1566)	—	318	825	402	Malpura (24)	120
—	726+31(C756, W1)	2446+224(D2670)	—	153	578	232	Malpura (26)	121
—	518+2(C520)	562+210(D772)	—	49	220	112	Malpura (28)	122
—	94+2(C96)	178+45(D223)	—	2	127	40	Malpura (30)	123
—	316+4(C301, W19)	387+33(D420)	—	179	155	65	Malpura (34)	124
—	966+241(C1070, W89, TK48)	1408+146(TK17, D1537)	—	219	883	439	Malpura (28)	125
—	46+25(C69, W2)	306+56(TK34, D328)	—	39	100	37	Malpura (24)	126
—	114+27(C141)	201+44(D245)	—	56	141	32	Malpura (24)	127
—	206+1(C154, W53)	321+42(D363)	—	107	161	45	Malpura (25)	128
—	149+19(W168)	419+23(D442)	—	155	671	101	Nawai (26)	1
—	13+9(W22)	152(D152)	—	52	75	111	Nawai (26)	2
—	723+155(W878)	2680+68(D2748)	—	659	1,614	506	Nawai (24)	3
—	92+19(W111)	421+29(D450)	—	367	308	43	Nawai (21)	4
—	58+1(W59)	463+21(D484)	—	64	243	26	Nawai (21)	5

TEHSIL : 2 - NAWAI

Code No.	Name of the Village	Total area (in acres)	Amenities available within the village						Staple food
			Educational	Medical	Power supply	Drinking water	Communications	Post & Telegraph	
1	2	3	4	5	6	7	8	9	10
6	Kachriya	1,072	P	—	—	W,TK(4)	KR	—	Barley, Jowar
7	Hanotiya Bujurg	1,727	P	—	—	W(2)	—	—	Jowar, Bajra
8	Gopalpura	599	P	—	—	W	KR	—	Jowar, Bajra
9	Mahasinghpura @ Majookra	306	—	—	—	W,TK	KR	—	Barley, Jowar
10	Channani*	1,609	P	—	—	W(2),TK	T	—	Jowar, Wheat
11	Brijlalpura	716	—	—	—	W	KR	—	Jowar, Bajra
12	Dayalpura	435	—	—	—	W	KR	—	Wheat, Barley
13	Gunsi	2,620	P	—	—	W,TK	PR	—	Jowar, Bajra
14	Sajiya	2,769	P	—	—	W,TK	KR	—	Jowar, Wheat
15	Kanesar	809	P	—	—	W,TK(2)	KR	—	Barley, Jowar
16	Shree Kripalpura	347	—	—	—	TK(2)	—	—	Wheat, Jowar
17	Shree Vijaipura	451	—	—	—	W,TK(3)	—	—	Wheat, Barley
18	Suraj-ka-Khera	845	P	—	—	W	—	—	Maize, Jowar
19	Shree Jagatpura	424	—	—	—	W	—	—	Maize, Bajra
20	Badh Pathraj Kalan	343	—	—	—	W,TK	—	—	Maize, Bajra
21	Pathraj	773	P	—	—	W,O	—	—	Maize, Jowar
22	Shree Uddetpura	273	—	—	—	—	—	—	Wheat, Jowar
23	Sunari	991	P	—	—	W(3)	—	—	Barley
24	Pratappura	930	P	—	—	W(5)	—	—	Barley
25	Akodiya	1,438	—	—	—	W(3)	—	—	Barley
26	Ratanpura @ Rohera	1,729	—	—	—	W(9)	—	—	Barley
27	Chatarbhujpura	2,380	P	—	—	R	—	—	Wheat, Barley
28	Jodhpura	2,719	P	—	—	W	—	—	Wheat, Jowar
29	Churada	1,240	—	—	—	W(3)	—	—	Maize, Bajra
30	Manoharpura	1,439	—	—	—	R	—	—	Maize, Bajra
31	Rambha	1,326	—	—	—	W,R	—	—	Maize, Wheat
32	Dangarthal	7,448	P	D	E	W(11),TW(7),R	KR	PO	Bajra, Wheat
33	Chhoriya	1,252	P	—	—	R	—	—	Wheat, Jowar
34	Bhadangpura	673	—	—	—	W	—	—	Wheat, Jowar
35	Badh Chhoriya	160	—	—	—	W(2)	—	—	Wheat, Jowar
36	Jagatpura	1,299	—	—	—	TK,R	—	—	Wheat, Jowar
37	Lodhera	1,039	—	—	—	W	—	—	Wheat, Barley
38	Badh Lodhera	140	—	—	—	W	—	—	Wheat, Barley
39	Sunara	1,575	P	—	—	W	KR	PO	Maize, Jowar
40	Badh Pathraj Khurd	60	—	—	—	—	—	—	Wheat, Jowar
41	Shobhagpura	386	—	—	—	W	—	—	Maize, Bajra
42	Jagmohanpura	448	—	—	—	W,TK	—	—	Wheat, Barley
43	Shree Govindpura	643	—	—	—	W,TK	—	—	Wheat, Barley
44	Shree Daulatpura	491	—	—	—	W,TK	—	—	Wheat, Barley
45	Radhakishanpura	488	—	—	—	W,TK	—	—	Wheat, Barley
46	Beedoli	2,022	P	—	—	W,TK(2)	—	—	Wheat, Barley
47	Ahmadpura @ Kethooniya	438	—	—	—	W	—	—	Maize, Wheat
48	Bahakwa	1,301	P	—	—	TK(3)	—	—	Maize, Bajra
49	Badh Damodarpura	825	—	—	—	W	—	—	Wheat, Jowar
50	Badh Kheri Mohanpura	138	—	—	—	W(4)	KR	—	Wheat, Maize

* Temple of Mataji.

Land use (area under different types of land use in acres)								
Forest	Irrigated	Unirrigated	Tree Groves and Orchards	Fallow land	Cultivable waste	Area not available for cultivation	Nearest Town (Distance in Kilometres)	Code No.
11	12	13	13A	13B	14	15	16	1
—	76+33(W109)	552+24(D576)	—	71	316	57	Nawai (20)	6
—	107+44(W151)	957+17(D974)	—	219	378	66	Chaksu (13)	7
—	—	404+1(D405)	—	5	140	50	Chaksu (12)	8
—	90+2(W10, O12)	152(D152)	—	5	98	31	Nawai (14)	9
—	4+1(W5)	993+4(D997)	—	118	375	119	Chaksu (12)	10
—	—	484(D484)	—	12	187	33	Chaksu (12)	11
—	1(W1)	253+4(D257)	—	55	103	23	Nawai (11)	12
—	58(W58)	1613+28(D1641)	—	135	584	230	Nawai (11)	13
—	276+3(W279)	1067+86(D1153)	—	125	424	877	Nawai (11)	14
—	73+17(W90)	349+16(D365)	—	13	234	140	Nawai (14)	15
—	11+1(W12)	244+4(D248)	—	12	66	14	Nawai (15)	16
—	11+4(W15)	166+4(D170)	—	17	172	85	Nawai (11)	17
—	49+14(W63)	261+16(D277)	—	217	254	64	Nawai (20)	18
—	8+2(W10)	231+3(D234)	—	60	112	13	Nawai (20)	19
—	14+4(W18)	164+12(D176)	—	12	78	75	Nawai (20)	20
—	87+20(W107)	331+15(D346)	—	132	190	33	Nawai (21)	21
—	12+7(W19)	144+1(D145)	—	77	38	2	Nawai (25)	22
—	146+43(W189)	435+24(D459)	—	108	236	66	Nawai (22)	23
—	164+54(W218)	365+25(D390)	—	83	291	27	Nawai (23)	24
—	226+24(W250)	743+25(D768)	—	192	237	40	Nawai (25)	25
—	233+44(W277)	667+30(TK20, D677)	—	159	601	69	Nawai (28)	26
—	227(W227)	782+88(TK134, D736)	—	209	683	479	Nawai (23)	27
—	166(W166)	983+64(TK88, D959)	—	272	566	732	Nawai (20)	28
—	12+1(W13)	392+2(D394)	—	132	328	384	Nawai (23)	29
—	83+12(W95)	640+15(R12, D643)	—	168	354	194	Nawai (20)	30
—	219+42(W261)	337+37(D374)	—	271	351	148	Nawai (19)	31
—	600+169(C8, W761)	2377+94(TK25, D2446)	4	1,528	2,570	369	Nawai (16)	32
—	174(W174)	442+83(D525)	—	191	391	54	Nawai (18)	33
—	100(W100)	254+43(D297)	—	154	147	18	Nawai (19)	34
—	28(W28)	40+16(D56)	—	10	71	11	Nawai (26)	35
—	119(W119)	410+31(D441)	—	233	451	86	Nawai (18)	36
—	121+23(W144)	455+16(D471)	—	114	277	72	Nawai (11)	37
—	17(W17)	68+5(D73)	—	28	20	7	Nawai (12)	38
—	166+20(W186)	590+36(TK14, D612)	—	288	397	134	Nawai (16)	39
—	—	—	—	—	60	—	Nawai (16)	40
—	41+14(W55)	97+6(D103)	—	54	186	8	Nawai (16)	41
—	38+10(W48)	130+6(D136)	—	35	202	43	Nawai (11)	42
—	49+6(W55)	194+7(D201)	—	23	353	24	Nawai (9)	43
—	43+5(W47,TK1)	71+4(TK7, D68)	—	24	186	167	Nawai (10)	44
—	86+11(W97)	66+10(D76)	—	71	233	32	Nawai (10)	45
—	154+10(W164)	716+53(D769)	—	174	837	141	Nawai (10)	46
—	56+13(W69)	173+15(D188)	—	39	158	12	Nawai (8)	47
—	88+28(W116)	547+11(D558)	—	115	454	97	Nawai (8)	48
—	45(W45)	543+13(D556)	—	62	123	52	Nawai (9)	49
—	13+3(W16)	70+4(D74)	—	41	4	10	Nawai (6)	50

TEHSIL : 2 - NAWAI

Code No.	Name of the Village	Total area (in acres)	Amenities available within the village						Staple food
			Educational	Medical	Power supply	Drinking water	Communications	Post & Telegraph	
1	2	3	4	5	6	7	8	9	10
51	Kheri Mohanpura	399	—	—	—	W(2)	PR	—	Wheat, Maize
52	Sangrampura	741	—	—	—	TK	PR	—	Wheat, Barley
53	Badh Jhonpri	251	—	—	—	W(2)	KR	—	Wheat, Maize
54	Jhonpri	1,194	—	—	—	W(26)	KR	—	Wheat, Maize
55	Moondiya	1,895	M	FC	—	W(50)	PR	—	Wheat, Jowar
56	Bhagatrampura	680	—	—	—	W	—	—	Wheat, Barley
57	Manmohanpura	421	—	—	—	W,TK	PR,KR	—	Wheat, Barley
58	Ajeetpura	826	—	—	—	W,TK	—	—	Wheat, Barley
59	Luhara	3,044	P	D	—	W(4)	—	—	Wheat, Maize
60	Bhurtiya	1,439	P	—	—	W(2)	—	—	Wheat, Maize
61	Shahjahanpura	415	—	—	—	—	—	—	Wheat, Maize
62	Rambhawata	964	P	—	—	W,TK	PR	—	Wheat, Maize
63	Sooratrampura	941	—	—	—	W(2),TK	—	—	Wheat, Barley
64	Kareda Bujurg	2,798	P,M	—	—	W(27),TK	PR	PO	Barley, Jowar
65	Dayalpura	566	—	—	—	W(12),TK	—	—	Barley, Bajra
66	Bichpari	550	P	—	—	W(9),TK	—	—	Barley, Bajra
67	Shree Sukhpura	308	—	—	—	W	—	—	Barley Jowar
68	Radha Govindpura	687	—	—	—	W	—	—	Barley, Wheat
69	Baradi	527	—	—	—	W(10),TK	—	—	Barley, Bajra
70	Shyopura	346	—	—	—	W	—	—	Jowar, Bajra
71	Kishorpura	761	—	—	—	W	—	—	Wheat, Barley
72	Rachakpura	621	—	—	—	W	—	—	Jowar, Bajra
73	Sahedariya Khurd	748	P	—	—	W,TK	—	—	Maize, Jowar
74	Shree Sukhpura	473	—	—	—	W(2)	—	—	Wheat, Barley
75	Vijai Govindpura	679	—	—	—	W(2)	—	—	Wheat, Barley
76	Bhanwata	1,817	P	—	—	TK	KR	—	Wheat, Barley
77	Bhanwti	1,314	—	—	—	TK	KR	—	Barley, Wheat
78	Chainpura	1,475	P	—	E	W(4),TK(2)	PR,KR,T	—	Jowar, Bajra
79	Maharajpura	532	—	—	—	W,TK(2)	PR	—	Jowar, Maize
80	Roopbas	378	—	—	E	W(4)	PR	—	Jowar, Bajra
81	Palei	2,423	P	—	—	W(2),TK(2)	PR	PO	Maize, Jowar
82	Aliyawad	1,574	P	—	E	TK(2)	—	—	Maize, Wheat
83	Jugalpura Khurd	623	—	—	—	W,TK	PR	—	Maize, Barley
84	Damodarpura	951	—	—	—	W,TK	—	—	Barley, Wheat
85	Tilokpura	233	—	—	—	W	KR	—	Barley, Maize
86	Banasthali	1,882	P(2),M,H(2),C	H,D,FC	—	W(6),TK(2)	PR	PT,TL	Barley, Maize
87	Ramjipura	309	—	—	—	W	PR	—	Barley, Gram
88	Bhatriya	473	—	—	—	W,TK	—	—	Barley, Gram
89	Karanpura	421	—	—	—	W,TK,R	—	—	Maize, Barley
90	Sarsari Rampura	981	—	—	—	W(3),R	—	—	Maize, Barley
91	Surajpura	602	—	—	—	W,TK	—	—	Maize, Barley
92	Chikana	1,253	—	—	—	W(3),TK	—	—	Barley, Bajra
93	Deori	362	—	—	—	TK	—	—	Maize, Jowar
94	Sawai Jaisinghpura	900	—	—	—	—	—	—	Wheat, Barley
95	Girdharipura	843	—	—	—	W,TK	—	—	Wheat, Barley

Land use (area under different types of land use in acres)							Nearest Town (Distance in Kilometres)	Code No.
Forest	Irrigated	Unirrigated	Tree Groves and Orchards	Fallow land	Cultivable waste	Area not available for cultivation		
11	12	13	13A	13B	14	15	16	1
—	3+2(W5)	351+2(D353)	—	23	1	21	Nawai (6)	51
—	104+27(W131)	249+9(D258)	—	70	250	68	Nawai (6)	52
—	5+1(W6)	60(D60)	—	24	78	89	Nawai (8)	53
—	125+15(W140)	405+28(TK5, D428)	—	311	153	200	Nawai (9)	54
—	166+11(W176, TK1)	1105+34(TK3, D1136)	—	315	175	134	Nawai (9)	55
—	62(C35, W27)	386+17(D403)	—	106	105	21	Nawai (14)	56
—	26(W12, TK14)	153+12(D165)	—	65	157	20	Nawai (9)	57
—	19(W19)	361+7(D368)	—	83	141	222	Nawai (11)	58
—	343+82(C405, TK20)	1256+28(TK174, D1110)	—	226	457	762	Nawai (11)	59
—	122+47(W74, TK95)	517+4(TK5, D516)	—	128	481	191	Nawai (16)	60
—	52(W52)	140+8(D148)	—	31	30	162	Nawai (16)	61
—	261(W19, TK242)	96+78(D174)	—	65	315	227	Nawai (16)	62
—	109(W22, TK87)	551+68(D619)	—	29	191	61	Nawai (23)	63
—	160(W96, TK64)	1573+331(D1904)	—	182	648	235	Nawai (25)	64
—	46(W46)	380+39(D419)	—	9	115	16	Nawai (20)	65
—	232(W38, TK194)	176+146(D322)	—	10	91	41	Nawai (18)	66
—	71(TK71)	104+24(D128)	—	45	84	4	Nawai (16)	67
—	42(W42)	301+17(D318)	—	117	199	28	Nawai (10)	68
—	52(W52)	276+17(D293)	—	34	136	29	Nawai (19)	69
—	50+2(W52)	192+14(D206)	—	17	81	6	Nawai (21)	70
—	82+6(W88)	390+17(D407)	—	76	200	13	Nawai (20)	71
—	72+5(W77)	369+6(D375)	—	32	143	5	Nawai (19)	72
—	71+12(W83)	413+8(D421)	—	98	116	50	Nawai (19)	73
—	37(TK37)	252+6(D258)	—	33	142	9	Nawai (18)	74
—	65+8(W73)	223+14(D237)	—	50	312	29	Nawai (17)	75
—	181+2(W183)	816+68(D884)	—	113	624	83	Nawai (10)	76
—	186+35(W221)	415+25(D440)	—	137	450	126	Nawai (9)	77
—	264+13(W277)	558+24(D582)	—	159	400	94	Nawai (5)	78
—	62+6(W68)	222+17(D239)	—	66	136	46	Nawai (5)	79
—	76+7(W83)	147+23(D170)	—	51	74	30	Nawai (4)	80
—	217+56(W273)	933+30(D963)	—	181	910	182	Nawai (3)	81
—	132+5(W137)	807+39(D846)	—	228	352	55	Nawai (6)	82
—	27(W27)	149+5(D154)	—	160	268	19	Nawai (6)	83
—	69+13(W82)	205+14(D219)	—	51	137	489	Nawai (6)	84
—	41+13(W54)	129+7(D136)	—	11	42	10	Nawai (6)	85
—	198+33(W231)	620+17(D637)	—	277	534	253	Nawai (9)	86
—	28+6(W34)	90+7(D97)	—	31	150	10	Nawai (10)	87
—	44+11(55)	243+5(D248)	—	41	126	19	Nawai (9)	88
—	42+2(W44)	96+3(D99)	—	159	94	30	Nawai (11)	89
—	69+5(W74)	304+8(D312)	—	165	360	83	Nawai (12)	90
—	63+17(W80)	270+9(D279)	—	52	197	20	Nawai (12)	91
—	173+18(W191)	689+16(D705)	—	108	260	23	Nawai (13)	92
—	61+17(W78)	135+12(D147)	—	16	128	22	Nawai (12)	93
—	39(W39)	166+15(D181)	—	19	675	1	Nawai (11)	94
—	62+2(64)	456+17(D473)	—	69	224	32	Nawai (12)	95

TEHSIL : 2 - NAWAI

Code No.	Name of the Village	Total area (in acres)	Amenities available within the village						Staple food
			Educational	Medical	Power supply	Drinking water	Communications	Post & Telegraph	
1	2	3	4	5	6	7	8	9	10
96	Rajwas	3,809	M	D	E	W(2),TK(2)	—	PO	Wheat, Barley
97	Shyosinghpura @ Kariya	1,194	—	—	—	W(3)	—	—	Wheat, Bajra
98	Sidra	2,003	P	—	E	W(2),TK(2),TW(3)	—	—	Wheat, Jowar
99	Hingotiya	1,795	P	—	E	W(5),TK(2)	—	—	Barley, Jowar
100	Badh Bhantriya	215	—	—	—	W,TK	KR	—	Wheat, Barley
101	Khandewat	2,694	P	—	E	W(6),TK(2)	—	PO	Maize, Barley
102	Jhujharpura	654	P	—	—	W(3),TK	—	—	Maize, Jowar
103	Chorpura	303	P	—	—	W(5),TK	—	—	Maize, Barley
104	Govindpura	432	—	—	—	W(2)	—	—	Wheat, Maize
105	Chak Vijaipura	54	—	—	—	W	—	—	Wheat, Barley
106	Gudha Anandpura	1,126	—	—	E	TK(2)	—	—	Wheat, Barley
107	Vijaipura	461	—	—	—	—	—	—	Wheat, Barley
108	Barthal	1,519	—	—	E	W(2)	KR	—	Maize, Barley
109	Bishanpura	245	—	—	—	—	—	—	Barley, Jowar
110	Badh Bishanpura	131	—	—	—	W(2)	—	—	Barley, Jowar
111	Pahari	2,393	M	—	E	W,TK(2)	—	—	Wheat, Barley
112	Nahar Bari	940	—	—	—	W	—	—	Wheat, Barley
113	Abhaipura	753	—	—	—	W(2)	—	—	Wheat, Maize
114	Khandwa	2,488	P	—	—	W(5),TK	—	—	Jowar, Bajra
115	Hameedpura	676	—	—	—	W(9)	—	—	Jowar, Bajra
116	Ramsinghpura	138	—	—	—	W	—	—	Wheat, Bajra
117	Sheosinghpura	170	—	—	—	W	—	—	Wheat, Maize
118	Sakatpura	678	—	—	—	W(2)	—	—	Bajra, Wheat
119	Jheelai	7,257	P,M	HC,D,FC	—	W(8),TK(8)	PR	PO	Wheat. Maize
120	Bhagwanpura	735	—	—	—	W	KR	—	Jowar, Bajra
121	Gopinathpura	80	—	—	—	—	KR,T	—	Jowar, Maize
122	Jugalpura Kalan	505	P	—	—	W	KR	—	Wheat, Maize
123	Jaisinghpura	1,149	P	—	E	W,TK	—	—	Wheat, Barley
124	Kerod	1,381	P	—	—	W(2),TK	—	—	Wheat, Maize
125	Gopalpura	780	—	—	—	W(3)	—	—	Wheat, Maize
126	Anandpura	1,211	—	—	—	W(7)	—	—	Wheat, Maize
127	Deopura	506	P	—	—	W(2)	—	—	Wheat, Maize
128	Gangapura	332	—	—	—	W	—	—	Wheat, Maize
129	Sangrampura	1,575	P	—	—	W(3)	—	—	Wheat, Maize
130	Lalwari	3,890	P	—	—	W(2)	KR	—	Wheat, Maize
131	Dehlod	2,739	P	—	—	W(2),TK	—	PO	Wheat, Jowar
132	Ganeshpura @ Haththali	562	—	—	—	W	—	—	Jowar, Bajra
133	Lunera	2,156	—	—	—	W(2),TK	—	—	Jowar, Bajra
134	Gordhanpura	378	—	—	—	W	—	—	Barley, Maize
135	Nagal Nahar	908	—	—	—	W	PR	—	Bajra, Wheat
136	Chimanpura	667	—	—	—	—	—	—	Barley, Jowar
137	Jasoda Nandanpura	581	—	—	—	W(2),TK	—	—	Jowar, Bajra
138	Shree Rajdhirajpura	408	—	—	—	TK	PR	—	Jowar, Bajra
139	Mahapura @ Turkya	861	P	—	—	W(4)	—	—	Jowar, Maize
140	Badh Sukhchainpura	327	—	—	—	W(2)	—	—	Jowar, Maize

Land use (area under different types of land use in acres)							Nearest Town (Distance in Kilometres)	Code No.
Forest	Irrigated	Unirrigated	Tree Groves and Orchards	Fallow land	Cultivable waste	Area not available for cultivation		
11	12	13	13A	13B	14	15	16	1
78	415+82(W497)	1803+86(D1889)	—	276	1,037	200	Nawai (12)	96
283	62(W62)	702+6(D708)	—	33	96	18	Nawai (6)	97
—	540+47(W587)	1005+121(D1126)	—	186	165	107	Nawai (10)	98
—	163+20(W183)	988+22(D1010)	1	192	380	71	Nawai (12)	99
—	18(W18)	106+2(D108)	—	27	57	7	Nawai (9)	100
—	298+36(W334)	1708+37(D1745)	—	206	338	144	Nawai (11)	101
—	83+22(W105)	320+5(D325)	—	127	81	33	Nawai (6)	102
—	44+48(W92)	128+2(D130)	—	72	33	26	Nawai (4)	103
178	31+2(W33)	131+5(D136)	—	27	60	5	Nawai (4)	104
—	18+2(W20)	15+3(D18)	—	2	9	10	Nawai (12)	105
182	153+39(W192)	471+37(D508)	—	67	203	50	Nawai (12)	106
49	29+2(W31)	258+12(D270)	—	47	56	22	Nawai (5)	107
110	39(W39)	1023+16(D1039)	—	93	136	118	Nawai (3)	108
—	4(W4)	171(D171)	—	63	1	6	Nawai (5)	109
—	3(W3)	117+1(D118)	—	8	—	3	Nawai (5)	110
—	238+79(W317)	1572+10(D1582)	—	96	289	198	Nawai (7)	111
—	25+13(W38)	503+6(D509)	—	205	116	91	Nawai (12)	112
—	53+5(W58)	433+27(D460)	—	45	92	130	Nawai (10)	113
—	158+30(W188)	1539+50(D1589)	—	229	454	108	Nawai (8)	114
—	78+9(C65, W22)	353+7(D353, TK7)	—	90	123	32	Nawai (4)	115
—	16+1(W17)	68+4(D72)	—	24	26	4	Nawai (4)	116
—	14(W14)	109+1(D110)	—	12	34	1	Nawai (4)	117
—	24(W24)	387+21(D408)	—	71	136	60	Nawai (4)	118
—	778+210(W988)	3924+115(TK346, D3693)	—	615	1,229	711	Nawai (8)	119
—	29+1(W30)	456+10(D466)	—	97	116	37	Nawai (8)	120
—	—	57(D57)	—	14	9	—	Nawai (3)	121
—	37+7(W44)	156+3(D159)	—	128	161	23	Nawai (3)	122
—	201+25(W226)	433+34(D467)	—	253	218	44	Nawai (5)	123
—	108+9(W117)	798+27(D825)	—	106	285	84	Nawai (8)	124
—	80+4(W84)	339+8(D347)	—	76	258	27	Nawai (10)	125
—	100+3(W103)	369+9(D378)	—	145	547	50	Nawai (11)	126
—	82+9(W91)	101+5(D106)	—	57	228	38	Nawai (12)	127
—	37+9(W46)	138+8(D146)	—	24	127	6	Nawai (12)	128
—	128+17(W145)	405+16(D421)	—	197	801	44	Nawai (14)	129
—	298+63(W361)	1561+65(D1626)	—	459	1,352	220	Nawai (19)	130
—	273+57(W330)	1008+61(D1069)	—	434	763	261	Nawai (24)	131
—	72+11(W83)	176+7(D183)	—	105	187	22	Nawai (23)	132
813	119(W119)	282+37(D319)	—	214	651	77	Nawai (21)	133
—	21(W21)	255+12(D267)	—	38	58	6	Nawai (20)	134
—	42(W42)	363+18(D381)	—	183	271	49	Nawai (20)	135
—	10(W10)	549+5(554)	—	38	58	12	Nawai (20)	136
—	46(W46)	296+24(D320)	—	94	117	28	Nawai (20)	137
—	51+8(W59)	164+18(D182)	—	43	113	37	Nawai (28)	138
—	110+15(W125)	366+19(D385)	—	146	144	95	Nawai (28)	139
—	66+7(W73)	116+6(D122)	—	69	55	21	Nawai (28)	140

TEHSIL : 2 - NAWAI

Code No.	Name of the Village	Total area (in acres)	Amenities available within the village						Staple food
			Educational	Medical	Power supply	Drinking water	Communications	Post & Telegraph	
1	2	3	4	5	6	7	8	9	10
141	Shree Sundarpura-ka-Badh	415	P	—	—	TK	PR	—	Jowar, Maize
142	Badh Rampura	661	—	—	—	W(4)	—	—	Jowar, Maize
143	Lachhmi Damodarpura	342	—	—	—	W(3)	—	—	Jowar, Maize
144	Hinguniya Bujurg	1,456	P	—	—	W,R	PR	—	Jowar, Maize
145	Badh Jagsara	69	—	—	—	W(2)	—	—	Jowar, Bajra
146	Jagsara	1,487	P	—	—	W,TK,R	PR	—	Bajra, Wheat
147	Badh Kurkasya	185	—	—	—	W(3)	—	—	Wheat, Bajra
148	Shree Rooppura	195	—	—	—	—	—	—	Wheat, Bajra
149	Ram Damodarpura	669	—	—	—	W,TK	PR	—	Barley, Jowar
150	Banshipura	627	—	—	—	W(2),TK	PR	—	Barley, Jowar
151	Kayamnagar Basri	479	—	—	—	W	—	—	Barley, Bajra
152	Mothooka	370	—	—	—	W	—	—	Barley, Bajra
153	Shree Rajdhanpura	491	—	—	—	W(3)	—	—	Barley, Bajra
154	Kurawada	1,093	—	—	—	W,TK	KR	—	Barley, Bajra
155	Datwas	3,759	P	D,FC	—	W(7),R	PR,KR	PO	Wheat, Barley
156	Maharaj Kanwarpura	417	—	—	—	W(3)	—	—	Jowar, Bajra
157	Nagal Isar	589	—	—	—	R	—	—	Jowar, Bajra
158	Badh Gor Kalan	239	—	—	—	W(3)	KR	—	Bajra, Jowar
159	Daraonagar	207	—	—	—	W(5)	KR	—	Bajra, Jowar
160	Abhaipura	100	—	—	—	W(3)	KR	—	Bajra, Jowar
161	Badh God Khurd	81	—	—	—	W(3)	—	—	Bajra, Jowar
162	Badh Handa	159	—	—	—	W(2)	—	—	Bajra, Jowar
163	Churada	1,854	P	—	—	W,TK(2)	—	—	Bajra, Gram
164	Bhagwatpura	1,122	—	—	—	W(26),TK(2)	—	—	Jowar, Bajra
165	Seepura	1,296	P	—	—	W	KR	—	Barley, Bajra
166	Shree Rampura @ Nayagaon	1,619	P	—	—	W(2)	—	—	Jowar, Bajra
167	Bahadurpura	228	—	—	—	W(2)	—	—	Jowar, Wheat
168	Arnya	1,098	—	—	—	W(19),TK	—	—	Jowar, Barley
169	Ramchandrapura	661	—	—	—	W(10),TK	—	—	Jowar, Bajra
170	Teentoli @ Baragaon	1972	P	D	—	W(4),TK(2)	—	—	Jowar, Bajra
171	Sirohi	2,674	P	—	—	W(5),TK(3)	—	PO	Jowar, Maize
172	Agarpura	451	—	—	—	W(2)	—	—	Wheat, Maize
173	Gopalpura	1,142	—	—	—	W,TK	—	—	Jowar, Maize
174	Bharthala	3,292	P	—	—	W(5),TK(6)	—	—	Jowar, Maize
175	Khuajpura	969	—	—	—	W(2),TK(3)	—	—	Bajra, Maize
176	Medhar Kalan	1,287	—	—	—	W(2),TK(2)	—	—	Jowar, Bajra
177	Thordi	1,165	—	—	—	W(2),TK	—	—	Jowar, Bajra
178	Dhaturi Ramnagar	2,071	P	—	—	W(4),TK(4)	—	—	Jowar, Maize
179	Kantoli	1,242	—	—	—	W(3)	—	—	Wheat, Jowar
180	Kareriya	2,181	P	—	—	W(5)	KR	—	Wheat, Barley
181	Jeewli	1,983	—	—	—	W(3)	—	—	Wheat, Barley
182	Bhairoopura	1,353	—	—	—	W(3)	—	—	Wheat, Maize
183	Kinwara	2,415	P	—	—	W(4)	—	—	Wheat, Maize
184	Gordhanpura	927	—	—	—	W(2)	—	—	Barley, Wheat
185	Khirgi	2,812	P	—	—	W(4),TK(2)	—	—	Barley, Wheat

Land use (area under different types of land use in acres)								
Forest	Irrigated	Unirrigated	Tree Groves and Orchards	Fallow land	Cultivable waste	Area not available for cultivation	Nearest Town (Distance in Kilometres)	Code No.
11	12	13	13A	13B	14	15	16	1
—	10+1(W11)	226+11(D237)	—	33	131	15	Nawai (29)	141
—	41(W41)	294+11(D305)	—	165	110	51	Nawai (29)	142
—	57+4(W61)	122+6(D128)	—	75	71	17	Chaksu (30)	143
—	231+50(W281)	393+37(R7,D413)	—	238	370	224	Chaksu (30)	144
—	27+2(W29)	10+5(D15)	—	10	20	2	Nawai (25)	145
—	237+50(W287)	303+51(D354)	—	175	287	484	Nawai (25)	146
—	13+1(W14)	54+4(D58)	—	39	12	67	Nawai (25)	147
—	—	115(D115)	—	55	14	11	Nawai (31)	148
—	61(W61)	164+10(D174)	—	76	361	7	Nawai (26)	149
—	58(W58)	216+14(D230)	—	151	182	20	Nawai (26)	150
—	59(W59)	133+13(D146)	—	120	160	7	Nawai (25)	151
—	54+1(W55)	85+11(D96)	—	73	136	22	Nawai (25)	152
—	47+2(W49)	134+9(D143)	—	86	211	13	Nawai (25)	153
—	163(W163)	253+32(D285)	—	276	345	56	Nawai (25)	154
—	503+72(W575)	1517+100(D1617)	1	573	967	198	Nawai (25)	155
—	64+12(W76)	87+14(D101)	—	72	153	41	Nawai (25)	156
—	76+8(W84)	160+17(D177)	—	79	93	181	Nawai (25)	157
—	35+8(W43)	150+10(D160)	—	32	19	3	Nawai (25)	158
—	34+12(W46)	70+3(D73)	—	30	69	4	Nawai (25)	159
—	11+1(W12)	55+15(D70)	—	13	19	2	Nawai (25)	160
—	39+9(W48)	10+2(D12)	—	5	6	21	Nawai (25)	161
—	28+9(W37)	57+3(D60)	—	28	38	8	Nawai (25)	162
—	299+83(W382)	466+81(D547)	—	206	647	236	Nawai (25)	163
—	125+42(W167)	333+14(D347)	—	256	235	173	Nawai (23)	164
—	167(W167)	373+44(D417)	—	359	323	74	Nawai (24)	165
—	182+75(W257)	593+44(D637)	—	93	667	84	Nawai (22)	166
—	13+4(W17)	115+7(D122)	—	16	82	2	Nawai (22)	167
—	14+4(W18)	469+7(D476)	—	150	391	74	Nawai (23)	168
—	44(W44)	357+35(D392)	—	52	196	12	Nawai (23)	169
—	302+95(W397)	736+115(D851)	—	177	116	64	Nawai (18)	170
—	491+175(W666)	1177+184(D1361)	—	340	527	139	Nawai (16)	171
—	91+20(W111)	84+12(D96)	—	30	215	31	Nawai (20)	172
—	108+19(W127)	472+25(D497)	—	85	179	298	Nawai (13)	173
—	320+96(W376)	1344+71(R5,D1410)	—	543	533	552	Nawai (15)	174
—	126+34(W160)	441+43(D484)	—	168	184	50	Nawai (18)	175
491	111+39(W150)	340+23(D363)	—	88	164	93	Nawai (18)	176
16	90+22(D112)	504+20(R5,D519)	—	124	330	101	Nawai (20)	177
—	390+80(W470)	700+75(D775)	—	287	480	214	Nawai (20)	178
—	75+16(W91)	457+15(R2,D470)	—	118	284	300	Nawai (13)	179
—	238+67(W305)	1131+15(C3,R2,D1141)	—	131	325	356	Nawai (13)	180
—	171+41(W212)	869+5(D874)	—	217	619	107	Nawai (12)	181
—	53+2(W55)	696+4(W700)	—	105	466	33	Nawai (9)	182
—	286+77(W363)	1001+54(D1055)	—	178	832	118	Nawai (15)	183
—	46+5(W51)	454+12(D466)	—	16	340	71	Nawai (14)	184
—	32+5(W37)	1485+24(TK4,D1505)	—	256	333	706	Nawai (12)	185

TEHSIL : 2 - NAWAI, 3 - TODARAISINGH

Code No.	Name of the Village	Total area (in acres)	Amenities available within the village						Staple food
			Educational	Medical	Power supply	Drinking water	Communications	Post & Telegraph	
1	2	3	4	5	6	7	8	9	10
186	Seendra	1960	P	—	—	W(2),TK	—	—	Barley, Wheat
187	Barodiya	1,791	—	—	—	W,TK	—	—	Barley, Maize
188	Bhanwarpura	357	—	—	—	W(3)	—	—	Barley, Maize
189	Nala	1,992	P	—	—	W(3),TK	—	—	Barley, Maize
190	Maraliya	1,098	—	—	—	W(2)	—	—	Barley, Maize
191	Siras with Chaturbhujpura	6,660	P,M	—	—	W(6)	T	PO	Maize, Wheat
192	Natwara	5,482	P	D	—	W(7),TK(4)	—	PO	Maize, Barley
193	Kheri Manpura	801	—	—	—	W(2)	—	—	Wheat, Maize
194	Khera	872	P	—	—	W(3)	—	—	Barley, Jowar
195	Bassi	2,719	P	—	—	W(5)	—	—	Barley, Jowar
196	Bareda	1,780	P	—	—	W(6),TK	—	—	Wheat, Barley
197	Nohta	2,100	P	—	—	W(5)	KR	PO	Wheat, Barley
198	Rahar	1,476	P	—	—	W(4)	—	—	Wheat, Maize
199	Jamdoli	2,980	P	D	—	W(6),TK(2),R	—	PO	Wheat, Maize
200	Bahar*	5,271	P	FC	—	W(5)	—	PO	Wheat, Barley

TEHSIL : 3 - TODARAISINGH

1	Sawariya	5,440	P	—	—	W(3),TK(3)	KR	PO	Maize, Jowar
2	Uniyara Khurd	6,659	P	D	—	W(5),TK(6)	PR,KR	PO	Maize, Jowar
3	Kotri	2,085	—	—	—	W(3),TK	—	—	Barley, Maize
4	Lamba Khurd	1,634	—	—	—	W(3),TK(4)	—	—	Barley, Maize
5	Kuhara Khurd	5,624	P	—	—	W(4),TK(4)	—	—	Maize, Jowar
6	Datob	6,095	P,H	D	—	W(5),TK(4)	KR	PO	Maize, Jowar
7	Khejra-ka-Bas	1,184	P	—	—	W(2)	—	—	Maize, Jowar
8	Mandolai	4,618	P	HC,FC	—	W(4),TK	KR	PO	Wheat, Jowar
9	Rameshpura	1,145	—	—	—	W	—	—	Wheat, Maize
10	Mehroo	6,387	P	—	—	W(12)	—	—	Maize, Jowar
11	Pawaliya	7,206	M	D	—	W(6),TK(3)	KR	PO	Maize, Jowar
12	Ban-ka-Khera	3,091	—	—	—	W(3),TW(2)	PR,KR	PT	Maize, Jowar
13	Reedalya Rampura	2,076	P	—	—	W(4),TK(3)	—	—	Maize, Jowar
14	Mor	5,691	M	D	—	W(202),TK(4)	PR	PO	Maize, Jowar
15	Bas Jagroop	133	—	—	—	—	—	—	Maize, Jowar
16	Ramchandrapura	231	—	—	—	—	—	—	Maize, Jowar
17	Pathraj Kalan	3,204	P	—	—	W(5),TK(2)	KR	—	Maize, Jowar
18	Neemera	2,693	P	—	—	W(4),TK(4)	—	—	Maize, Jowar
19	Moondiya Kalan	4,484	P	—	—	W(2),TK(2)	—	—	Maize, Jowar
20	Nareda	2,448	P	—	—	W(5),TK(4)	—	—	Maize, Jowar
21	Kishanpura	620	—	—	—	W	—	—	Maize, Jowar
22	Dawar Dumba	3,194	P	—	—	W(8),TK(2)	KR	—	Maize, Jowar
23	Ramsinghpura	1,039	—	—	—	W(2),TK	—	—	Maize, Jowar
24	Khajooriya	956	—	—	—	TK	KR	—	Maize, Jowar
25	Topa	681	P	—	—	W(3)	KR	—	Maize, Jowar

* Temple of Kalyanji and Fort.

Land use (area under different types of land use in acres)							Nearest Town (Distance in Kilometres)	Code No.
Forest	Irrigated	Unirrigated	Tree Groves and Orchards	Fallow land	Cultivable waste	Area not available for cultivation		
11	12	13	13A	13B	14	15	16	1
—	140+28(W168)	1160+20(D1180)	—	187	396	77	Nawai (11)	186
—	76+5(W81)	1012+11(D1023)	—	81	583	39	Nawai (10)	187
—	12+2(W14)	182+1(D183)	—	106	45	12	Nawai (12)	188
—	162+49(W211)	1085+37(D1122)	—	168	419	158	Nawai (8)	189
—	136+39(W175)	483+45(D528)	—	142	270	67	Nawai (9)	190
—	714+169(W883)	2872+71(D2943)	—	1,125	855	1,094	Nawai (16)	191
—	544+82(W626)	2872+48(D2920)	—	1,061	768	237	Nawai (10)	192
—	55+19(W74)	423+7(D430)	—	125	170	28	Nawai (18)	193
—	42(W42)	502+7(D509)	1	105	196	26	Nawai (20)	194
—	79+1(W80)	1432+31(D1463)	—	625	346	237	Nawai (20)	195
59	241+39(W280)	852+31(D883)	—	11	241	276	Nawai (28)	196
—	211+52(W263)	962+14(R7, D969)	—	203	340	384	Nawai (15)	197
—	138+41(W179)	744+8(C2, R24, D726)	—	77	209	308	Nawai (18)	198
71	422+95(W517)	1692+127(R83, D1736)	—	28	503	264	Nawai (29)	199
—	385+59(W444)	3460+94(TK263, D3291)	—	399	651	376	Nawai (25)	200
—	435+27(C277, W48, TK137)	2900+247(D3147)	—	287	1,521	297	Malpura (18)	1
—	312(W236, TK76)	3868+107(TK9, D3966)	—	754	1,259	466	Kekri (20)	2
—	61+37(W98)	906+3(D909)	—	417	607	94	Kekri (16)	3
—	94+29(C117, W6)	1011+3(TK66, D948)	—	202	218	109	Kekri (20)	4
—	135+20(C103, W29, TK23)	3726+4(TK72, D3658)	—	446	958	359	Kekri (20)	5
—	215+2(W40, TK177)	3867+58(TK319, D3606)	—	178	1,393	442	Kekri (19)	6
—	64+1(W31, TK34)	745+3(D748)	—	103	216	56	Malpura (16)	7
—	305+119(W298, TK126)	2273+29(D2302)	1	330	1,117	592	Malpura (15)	8
—	60+9(W69)	814+19(TK607, R12, D214)	—	87	106	78	Malpura (10)	9
—	412+30(C288, W153, TK1)	3580+402(TK182, D3800)	—	283	1,742	370	Malpura (8)	10
—	671+77(W189, TK559)	3175+176(TK103, R3248)	—	643	2,243	474	Todaraisingh (23)	11
—	444+4(W114, TK334)	1381+101(TK95, D1387)	—	188	940	138	Malpura (15)	12
—	144+4(C24, W113, TK11)	1130+59(D1189)	—	146	551	105	Malpura (20)	13
—	390+65(W403, TK52)	3195+126(D3321)	—	359	1,401	346	Todaraisingh (15)	14
—	39+4(W25, TK18)	83+1(D84)	—	3	4	4	Todaraisingh (13)	15
—	43+6(W3, TK46)	163+22(D185)	—	5	12	8	Todaraisingh (15)	16
—	153+56(W191, TK18)	2258+60(TK4, D2314)	—	99	465	229	Todaraisingh (14)	17
—	182+52(W234)	1859+22(D1881)	—	86	396	170	Todaraisingh (15)	18
—	282+2(W110, TK174)	2199+238(TK29, D2408)	—	109	1,611	283	Todaraisingh (15)	19
—	258+120(W371, TK7)	1085+18(D1103)	—	242	697	166	Todaraisingh (18)	20
—	58+31(C73, W16)	319+1(D320)	—	54	126	63	Todaraisingh (15)	21
—	488+209(C555, W142)	1520+70(D1590)	—	61	958	167	Todaraisingh (12)	22
—	201+92(C264, W29)	368+5(D373)	—	33	378	59	Todaraisingh (12)	23
—	8+6(W14)	645+1(D646)	—	80	166	57	Todaraisingh (9)	24
—	48+25(C16, W50, TK7)	388+19(D407)	—	37	126	82	Todaraisingh (9)	25

TEHSIL : 3 - TODARAISINGH

Code No.	Name of the Village	Total area (in acres)	Amenities available within the village						Staple food
			Educational	Medical	Power supply	Drinking water	Communications	Post & Telegraph	
1	2	3	4	5	6	7	8	9	10
26	Subdand	625	—	—	—	W(4),TK(2)	KR	—	Maize, Jowar
27	Sanodiya	1,199	—	—	—	W(3),TK	—	—	Maize, Jowar
28	Dayalpura	398	—	—	—	W	—	—	Maize, Jowar
29	Bhanwata	2,895	P	D	—	W,TK	KR	PO	Maize, Jowar
30	Sitarampura	871	—	—	—	W(3),TK	KR	—	Maize, Jowar
31	Pathraj Khurd	1,866	P	—	—	W(3),TK(2)	—	—	Maize, Jowar
32	Khedoolya Kalan	1,022	P	—	—	W(2),TK(2)	KR	—	Maize, Jowar
33	Khedoolya Khurd	1,944	P	—	—	W(5),TK	—	PO	Maize, Jowar
34	Lachhmipura	1,204	—	—	—	W(4)	—	—	Maize, Jowar
35	Kookar	3,524	P	—	—	W(7),TK(2)	PR,T	PT,TL	Maize, Jowar
36	Dhareda	3,308	P	—	—	W(33),TK	PR	—	Maize, Jowar
37	Pandrahera	3,524	P	—	—	W(5),TK	—	—	Maize, Jowar
38	Aliyari	3,897	P,M	—	—	W(5),TK(2)	KR	—	Maize, Jowar
39	Manda	1,649	—	—	—	W(5),TK	—	—	Maize, Jowar
40	Bahera	1,222	P	—	—	W,TK,R	—	—	Maize, Jowar
41	Motipura	768	—	—	—	W,R	—	—	Maize, Jowar
42	Hundeel	981	—	—	—	R	—	—	Maize, Jowar
43	Hameerpur	6,314	P(2)	D	—	W(2)	PR	PO	Jowar, Maize
44	Bas Uda	334	—	—	—	W	—	—	Jowar, Maize
45	Kubara Khurd	1,225	P	—	—	W,TK	—	—	Jowar, Maize
46	Naya Bas	294	—	—	—	W	—	—	Jowar, Maize
47	Indokiya	1,259	P	—	—	W,TK	—	—	Jowar, Maize
48	Harbhagatpura	423	—	—	—	W,TK	—	—	Jowar, Maize
49	Chooli	1,848	—	—	—	W,TK	—	—	Jowar, Maize
50	Ramniwaspura	591	—	—	—	W	—	—	Jowar, Maize
51	Sukhniwaspura	459	—	—	—	W,TK	—	—	Jowar, Maize
52	Gadapat	706	—	—	—	W	—	—	Jowar, Maize
53	Gediya	3,140	P	—	—	W(10),TK(5)	—	—	Jowar, Maize
54	Lamba Kalan	4,124	P	—	—	W(4),TK(5)	PR,KR	—	Jowar, Maize
55	Baori*	6,738	P	MCW,D,FC	—	W(11)	KR	PO	Jowar, Maize
56	Janglat Kerli	837	—	—	—	—	—	—	—
57	Ratbai	1,694	P	—	—	W(3),TK	—	—	Jowar, Maize
58	Gangolao	177	—	—	—	W,TK	—	—	Maize, Jowar
59	Naya Bas	436	—	—	—	W,TK	—	—	Maize, Jowar
60	Bhasoo†	8,023	M	—	E	W(13),TK(7)	PR,KR	PO	Maize, Jowar
61	Bhatera	1,879	P	D	E	W(3),TK	—	—	Maize, Jowar
62	Bas Bhageerath	128	—	—	—	W	—	—	Maize, Jowar
63	Bas Chatra	101	—	—	—	W,R	—	—	Maize, Jowar
64	Tharola	634	—	—	—	W,TK	—	—	Maize, Jowar
65	Tharoli	2,430	P	—	—	W(3),TK	—	—	Maize, Jowar
66	Soorajpura	666	—	—	—	—	PR	—	—
67	Ladpura	531	—	—	—	W,TK	PR	—	—
68	Bagri	1,492	—	—	—	W	—	—	Wheat, Barley
69	Ojhapura	1,307	—	—	—	W,TK	—	—	Wheat, Barley
70	Bassi	1,261	P	—	E	W	KR	—	Wheat, Barley

* Annual Fair in Chaitra.

† Temples of Charbhujaji, Sitaramji and Hanumanji; and Bagichi of Salag Ramji,

Land use (area under different types of land use in acres)							Nearest Town (Distance in Kilometres)	Code No.
Forest	Irrigated	Unirrigated	Tree Groves and Orchards	Fallow land	Cultivable waste	Area not available for cultivation		
11	12	13	13A	13B	14	15	16	1
—	54+11(C33,W32)	350+26(TK53,D323)	—	28	141	52	Todaraisingh (9)	26
—	109+32(C82,W59)	606+27(D633)	—	25	400	59	Todaraisingh (12)	27
—	5+1(W6)	228+5(D233)	—	40	107	18	Todaraisingh (16)	28
—	236+130(W327,TK39)	1783+13(TK16,D1780)	—	77	651	148	Todaraisingh (12)	29
—	18+3(W21)	611+13(D624)	—	63	166	13	Todaraisingh (11)	30
—	176+2(W95,TK83)	1283+37(D1320)	—	39	318	55	Todaraisingh (13)	31
—	98+56(W39,TK115)	519+7(TK49,D477)	—	23	331	51	Todaraisingh (7)	32
—	141+72(W89,TK124)	1279+34(TK107,D1206)	—	25	455	44	Todaraisingh (6)	33
—	119+54(W46,D127)	777+8(TK61,D724)	—	15	236	57	Todaraisingh (7)	34
—	217+120(W184,TK153)	1972+34(TK67,D1939)	—	173	947	215	Todaraisingh (14)	35
—	114+8(C47,W75)	1906+73(TK99,D1880)	—	107	934	247	Todaraisingh (10)	36
—	405+38(C147,W128,TK168)	2016+184(TK77,D2123)	—	231	675	197	Todaraisingh (16)	37
—	858+233(D1066,W25)	1628+77(D1705)	—	164	956	291	Todaraisingh (24)	38
—	629+72(C553,W148)	520+30(D550)	—	30	396	74	Todaraisingh (24)	39
—	209+2(C120,W91)	490+83(D573)	—	31	394	98	Todaraisingh (24)	40
—	128+22(C121,W29)	291+7(D298)	—	35	276	38	Todaraisingh (24)	41
—	74+9(C32,W51)	447+19(D466)	—	69	318	73	Todaraisingh (24)	42
—	1185+195(C1101,W259,TK20)	2809+285(D3094)	—	384	1,298	638	Todaraisingh (20)	43
—	40+11(C41,W10)	86+8(D94)	—	4	102	2	Todaraisingh (20)	44
—	181+49(C199,W31)	601+45(IC18,D628)	—	45	326	72	Todaraisingh (21)	45
—	60+23(TK83)	100+3(D103)	—	2	125	7	Todaraisingh (3)	46
—	62+19(C1,W8,TK72)	768+23(D791)	—	133	242	54	Todaraisingh (21)	47
—	59+23(C76,W6)	389+1(D390)	—	12	47	16	Todaraisingh (21)	48
—	18(C3,W15)	973+5(R12,D966)	—	146	542	169	Todaraisingh (32)	49
—	97+20(C76,TK41)	244+15(D259)	—	28	199	23	Todaraisingh (21)	50
—	84+19(C103)	228+47(D275)	—	9	123	15	Todaraisingh (21)	51
—	91+1(C92)	412+50(D462)	—	31	140	32	Todaraisingh (21)	52
—	571+206(634,W134,TK9)	1449+143(TK101,D1491)	—	199	615	306	Todaraisingh (13)	53
—	788+88(C834,TK42)	1983+345(TK97,D2231)	—	150	745	458	Todaraisingh (12)	54
—	1195+623(C1634,W184)	3189+73(TK46,D3216)	—	188	1,670	496	Todaraisingh (14)	55
—	—	736(D736)	—	32	45	24	Todaraisingh (8)	56
—	47+25(W39,TK33)	1077+8(TK14,D1071)	—	79	404	87	Todaraisingh (8)	57
—	73+40(W4,TK109)	43+3(TK27,D19)	—	2	34	25	Todaraisingh (3)	58
—	31(C21,W10)	320+24(D344)	—	25	42	18	Todaraisingh (21)	59
—	713+334(W1047)	3770+90(D3860)	2	794	2,040	704	Todaraisingh (5)	60
—	294+157(W417,TK34)	634+62(R1,D697)	—	74	743	134	Todaraisingh (5)	61
—	21+16(W37)	82+4(D86)	—	3	21	1	Todaraisingh (6)	62
—	36+25(W61)	16+3(D19)	—	—	42	7	Todaraisingh (6)	63
204	44+19(W63)	207+11(D218)	—	11	161	7	Todaraisingh (5)	64
582	79+33(W112)	862+27(D889)	—	125	747	35	Todaraisingh (5)	65
—	—	383(D383)	—	—	274	9	Todaraisingh (8)	66
—	—	86(D86)	—	3	439	3	Todaraisingh (8)	67
240	27+8(W13,TK22)	724+10(D734)	—	230	191	80	Todaraisingh (5)	68
—	59+14(W20,TK53)	661+49(TK15,D695)	—	158	366	63	Todaraisingh (4)	69
—	207+47(C165,W89)	837+98(TK14,D921)	—	43	77	97	Todaraisingh (2)	70

TEHSIL : 3 - TODARAISINGH

Code No.	Name of the Village	Total area (in acres)	Amenities available within the village						Staple food
			Educational	Medical	Power supply	Drinking water	Communications	Post & Telegraph	
1	2	3	4	5	6	7	8	9	10
71	Sandla*	942	—	—	—	W(3),TK	KR	—	Maize
72	Basera†	3,369	P	—	—	W(8),TK	—	—	Maize, Jowar
73	Bas Sonwa‡	502	—	—	—	W(2),TK	—	—	Maize, Jowar
74	Kerli‡	564	—	—	—	W(2),TK	—	—	—
75	Ganeshganj‡	350	—	—	—	W(2),TK	—	—	Maize, Jowar
76	Gopalpura*†	1,090	P	—	—	W(3),TK	—	—	Maize, Jowar
77	Ratwara	1,412	—	—	—	W(3),TK	—	—	Maize, Jowar
78	Madhoganj*‡	1,405	—	—	—	W(3),TK	—	—	Maize, Jowar
79	Bheroopura	386	—	—	—	W	—	—	Maize, Jowar
80	Baneriya Bujurg	1,826	P	—	—	W(4),TK(2)	—	—	Maize, Jowar
81	Kalyanpura	381	P	—	—	W	—	—	Maize, Jowar
82	Ganeta	796	—	—	—	W,TK	—	—	Maize, Jowar
83	Jaikamabad	1,712	—	—	—	W(2),TK	—	—	Maize, Jowar
84	Ramsinghpura	659	—	—	—	W,TK	—	—	Maize, Jowar
85	Kyariya	950	—	—	—	W,TK	—	—	Maize, Jowar
86	Barwas	3,080	P	—	—	W(4),TK	KR	PO	Maize, Jowar
87	Chhan with Was Sooriya	3,332	P	—	—	W(3),TK,R	—	—	Maize, Jowar
88	Mahadeopura	95	—	—	—	—	—	—	Maize, Jowar
89	Lachhmipura	741	—	—	—	W	—	—	Maize, Jowar
90	Islampura	579	—	—	—	W,TK	—	—	Maize, Jowar
91	Ganoli	638	—	—	—	W,O	—	—	Maize, Jowar
92	Dheebru	1,331	—	—	—	W,TK	—	—	Maize, Jowar
93	Modiyala	4,059	P	—	—	W(2),TK(2),R	—	—	Maize, Jowar
94	Morda	2,266	—	—	—	W(2),TK,R,	—	—	Maize, Jowar
95	Mor Bhatiyan	2,300	P	—	—	W(2),TK(2),R	—	—	Maize, Jowar
96	Radha Ballabhpura	1,672	P	—	—	W(2),TK(2),R	—	—	Maize, Jowar
97	Jethalya	1,392	—	—	—	W,R	—	—	Maize, Jowar
98	Setiwas	1,062	—	—	—	W,R	—	—	Maize, Jowar
99	Khareda	5,843	P, M	FC	—	W(2),TK(2)	—	PO	Maize, Jowar
100	Ganeti	2,453	M	—	—	W(2),TK	—	PO	Maize, Jowar
101	Bibolao	876	—	—	—	W(2),TK	—	—	Maize, Jowar
102	Ganeshganj	351	—	—	—	W	—	—	Maize, Jowar
103	Bas Jharana	788	—	—	—	W,TK	—	—	Maize, Jowar
104	Shree Ramnagar	1,229	P	—	—	W(2),TK	—	—	Maize, Jowar
105	Gangapura	280	—	—	—	—	—	—	Maize, Jowar
106	Govindpura	976	—	—	—	W	—	—	Wheat
107	Kawalwar	1,803	P	—	—	W(2),TK	—	—	Maize, Jowar
108	Jhata	987	—	—	—	W,TK	—	—	Barley, Jowar
109	Ralawata	1,140	—	—	—	W,TK	—	—	Jowar
110	Golahera	1,152	—	—	—	W	—	—	Wheat, Barley
111	Salgawas	1,930	P	—	—	W(2),TK	—	—	Barley, Gram
112	Chandpura	1075	—	—	—	W(15)	KR	—	Wheat, Barley
113	Rampura	1,737	P	—	—	W(3),TK,R	KR	—	Wheat, Barley
114	Botunda	4,904	P	—	—	W(7),TK	KR	PO	Wheat, Barley
115	Kurasiya	930	—	—	—	W(2),R	KR	—	Maize, Barley

* Temple of Laxminathji.

*‡ Temples of Satyanarayanji, Ramnathji, Mahadeoji and Hanumanji.

† Temples of Sitaramji, Laxminathji, Raghunathji, Mahadeoji and Hanumanji.

‡ Temple of Salag Ramji.

*† Temples of Gopalji and Mahadeoji.

Land use (area under different types of land use in acres)								
Forest	Irrigated	Unirrigated	Tree Groves and Orchards	Fallow land	Cultivable waste	Area not available for cultivation	Nearest Town (Distance in Kilometres)	Code No.
11	12	13	13A	13B	14	15	16	1
—	161+102(C4,TK259)	469+6(TK96,D379)	—	19	229	64	Todaraisingh (5)	71
—	613+194(C780,W26,TK1)	1448+200(D1648)	—	206	900	202	Todaraisingh (1)	72
—	116+66(TK182)	213+8(D221)	—	11	133	29	Todaraisingh (8)	73
—	105+44(TK149)	207+4(TK25,D186)	—	3	186	63	Todaraisingh (6)	74
—	125+84(TK209)	85+1(D86)	—	11	111	15	Todaraisingh (8)	75
—	314+155(C443,TK26)	473+14(TK20,D467)	—	53	185	65	Todaraisingh (8)	76
—	255(C125,TK130)	468+109(TK7,D570)	—	69	503	117	Todaraisingh (15)	77
—	266+20(C268,W18)	613+241(D854)	—	48	384	94	Todaraisingh (10)	78
—	50(C50)	206+25(D231)	—	6	106	18	Todaraisingh (18)	79
—	177+95(C223,W49)	737+41(TK23,D755)	—	228	297	387	Todaraisingh (14)	80
—	87+3(C84,W6)	154+63(D217)	—	29	80	31	Todaraisingh (9)	81
—	47+14(C55,W6)	493+9(TK162,D340)	—	38	132	86	Todaraisingh (9)	82
—	155(C152,W3)	955+55(D1010)	—	241	290	71	Todaraisingh (16)	83
—	72(W10,TK62)	318+7(TK19,D306)	—	24	218	27	Todaraisingh (15)	84
—	95(C82,W13)	421+48(D469)	—	96	278	60	Todaraisingh (17)	85
—	593(C515,W68,TK10)	1106+182(TK20,R7, D1261)	—	168	706	507	Todaraisingh (17)	86
—	399(C299,W100)	1326+88(TK38,R53, D1323)	—	108	690	809	Todaraisingh (20)	87
—	20(C20)	60+6(D66)	—	1	11	3	Todaraisingh (19)	88
—	50(C50)	324+21(TK46,D299)	—	38	209	120	Todaraisingh (18)	89
—	80(C80)	196+22(TK168,D50)	—	64	126	113	Todaraisingh (19)	90
—	134+39(C135,W38)	185+48(D233)	—	49	233	37	Todaraisingh (11)	91
—	41(W29,TK12)	606+11(TK192,D425)	—	106	490	88	Todaraisingh (14)	92
—	284+18(W135,TK167)	2336+95(TK3,R16,D2412)	—	268	757	414	Todaraisingh (15)	93
—	51+17(W68)	1478+7(R22,D1463)	—	111	345	281	Todaraisingh (15)	94
—	129+24(W59,TK94)	1121+19(TK35,R68,D1037)	—	106	644	300	Todaraisingh (15)	95
—	87+24(W44,TK67)	649+20(R24,D645)	—	230	402	304	Todaraisingh (15)	96
—	35+2(W37)	631+14(R3,D642)	—	217	307	202	Todaraisingh (12)	97
—	69+30(W99)	425+11(R1,D435)	—	65	357	146	Todaraisingh (10)	98
—	359+39(C28,W370)	3585+91(W3676)	—	715	855	329	Todaraisingh (12)	99
—	423+126(C424,W135)	961+76(W1037)	—	164	721	184	Todaraisingh (10)	100
—	150+25(C174,W1)	382+42(D424)	—	19	210	115	Todaraisingh (10)	101
—	46(C46)	161+28(D189)	—	35	100	9	Todaraisingh (9)	102
—	50+4(C44,W10)	525+40(D565)	—	13	164	36	Todaraisingh (9)	103
—	269+104(C373)	585+24(TK28,D581)	—	108	198	69	Todaraisingh (6)	104
—	—	257+12(D269)	—	18	3	2	Todaraisingh (6)	105
—	39(TK39)	816+14(D830)	—	34	66	21	Todaraisingh (7)	106
—	126+9(W2,TK133)	1148+115(D1263)	—	44	319	166	Todaraisingh (6)	107
—	75+1(W76)	234+69(R14,D289)	—	41	439	198	Todaraisingh (8)	108
—	28+8(W36)	529+18(R18,D529)	—	45	456	82	Todaraisingh (8)	109
56	145+9(TK154)	470+119(R6,D583)	—	74	301	106	Todaraisingh (8)	110
454	130+5(TK135)	634+108(R28,D714)	—	109	375	228	Todaraisingh (9)	111
—	60+10(W70)	749+74(R3,D820)	—	23	149	94	Todaraisingh (8)	112
509	176+127(W295,TK8)	651+36(TK31,D656)	—	15	305	81	Todaraisingh (12)	113
—	321+51(W271,TK101)	1872+188(TK21,D2039)	—	281	1,111	1,319	Todaraisingh (18)	114
—	62+36(W98)	254+4(R7,D251)	—	63	355	196	Todaraisingh (12)	115

TEHSIL : 3 - TODARAISINGH, 4 - TONK

Code No.	Name of the Village	Total area (in acres)	Amenities available within the village						Staple food
			Educational	Medical	Power supply	Drinking water	Communications	Post & Telegraph	
1	2	3	4	5	6	7	8	9	10
116	Baneriya Charnan	1,974	P	—	—	W(4),TK,R	KR	—	Maize, Barley

TEHSIL : 4 - TONK

1	Soda Baori	4,544	P	—	—	W(2),TK(2)	—	—	Wheat, Barley
2	Saddiqnagar	781	—	—	—	W,TK	—	—	—
3	Arniya Kankar	1,351	P	—	—	W(2),TK	—	—	Wheat, Barley
4	Jahoorpura	559	—	—	—	W	—	—	Wheat, Barley
5	Janki Ballabhpura	722	—	—	—	W,TK	—	—	Wheat, Barley
6	Rasoolpura	833	—	—	—	W	PR	—	Wheat, Barley
7	Sitarampura	869	—	—	—	W(2),TK(2)	—	—	Wheat, Barley
8	Kathmana	3,653	M	H	—	W(3),TK(2)	—	PO	Jowar, Bajra
9	Begampura	531	—	—	—	W(2),TK	—	—	Jowar, Bajra
10	Beejalpura	900	—	—	—	W,R	—	—	Barley, Gochana
11	Ibrahimabad	947	—	—	—	W(2),R	—	—	Wheat, Barley
12	Haneefganj	185	—	—	—	W,TK	—	—	Wheat, Barley
13	Ranoli	4,062	M	H,D	—	W(10),TK(3)	—	—	Wheat, Barley
14	Inayatganj	337	—	—	—	W(2)	—	—	Wheat, Barley
15	Anwarpura Hameerya	501	—	—	—	W(2),TK	—	—	Wheat, Bajra
16	Murtazanagar	686	—	—	—	W	—	—	Wheat, Barley
17	Bagarwa	1,192	—	—	—	W(2)	—	—	Wheat, Barley
18	Radha Kishanpura	705	—	—	—	W(2),TK(2)	—	PO	Wheat, Barley
19	Mohammad Nagar Dhani	991	—	—	—	W(2)	—	—	Wheat, Barley
20	Gangapura	821	—	—	—	W	—	—	Wheat, Barley
21	Alinagar	1,335	—	—	—	W(2)	—	—	Wheat, Barley
22	Naurangpura	1,588	P	—	—	W(3),TK	—	—	Wheat, Barley
23	Ahmadullapura	397	—	—	—	—	—	—	Bajra, Moth
24	Gudha Ramdass	984	—	—	—	W,R	—	—	Wheat, Bajra
25	Ramkishanpura	515	—	—	—	W,TK,R	—	—	Gram, Jowar
26	Abbasnagar	194	—	—	—	W	—	—	Wheat, Barley
27	Mohammadpura	409	—	—	—	W	—	—	Wheat, Barley
28	Jaikishanpura	2,071	P	—	—	W(2),TK	—	—	Barley, Gochana
29	Chak Abbasnagar 1	211	—	—	—	W	—	—	Wheat, Barley
30	Chak Abbasnagar 2	134	—	—	—	—	—	—	Wheat, Bajra
31	Chak Abbasnagar 3	6	—	—	—	—	—	—	Wheat, Barley
32	Banwara	2,631	P	—	—	W(2),TK(2)	KR	—	Wheat, Barley
33	Ilahipura Hajipura	1,040	—	—	—	W(2),TK(2)	—	—	Wheat, Barley
34	Chogai	1,568	P	—	—	W(2),TK	—	—	Wheat, Barley
35	Haripura	2,807	P	—	—	W(3)	—	—	Wheat, Barley
36	Sondhiphal	2,011	—	—	—	W(2)	—	—	Wheat, Barley
37	Mohni	1,459	—	—	—	W(2),TK	—	—	Wheat, Barley
38	Gordhanpura	1,701	P	—	—	W	—	—	Barley, Wheat
39	Kateeriyamand	668	—	—	—	—	PR	—	Jowar, Bajra
40	Samadpura	979	—	—	—	W,TK	—	—	Wheat, Barley

Land use (area under different types of land use in acres)								
Forest	Irrigated	Unirrigated	Tree Groves and Orchards	Fallow land	Cultivable waste	Area not available for cultivation	Nearest Town (Distance in Kilometres)	Code No.
11	12	13	13A	13B	14	15	16	1
--	256+51(W307)	690+67(R2, D755)	—	491	163	374	Todaraisingh (12)	116
—	308+11(W319)	2511+130(D2641)	—	439	1,117	169	Malpura (16)	1
—	92+3(W95)	560+5(D565)	—	36	65	28	Malpura (15)	2
—	168+14(W182)	511+14(D525)	—	25	558	89	Malpura (14)	3
—	17+1(W18)	311+3(D314)	—	45	166	20	Malpura (12)	4
—	69+9(W55, TK23)	411+9(D420)	—	14	190	38	Malpura (10)	5
—	27+2(W29)	347+7(D354)	—	325	99	35	Tonk (17)	6
—	128(W128)	429+16(D445)	—	63	218	31	Nawai (10)	7
—	428+50(W478)	1953+89(D2042)	—	197	931	144	Tonk (50)	8
—	74+12(W86)	386+19(D405)	—	22	30	19	Tonk (50)	9
—	22+2(W24)	530+10(D534, R6)	—	133	111	104	Nawai (12)	10
—	75+1(W76)	528+19(D547)	—	96	222	26	Nawai (10)	11
—	54+3(W57)	103(D103)	—	12	4	12	Nawai (10)	12
—	566+82(W648)	1954+50(D2004)	—	599	777	166	Nawai (11)	13
—	41(W41)	163+1(D164)	—	28	95	10	Nawai (11)	14
—	84+5(W89)	238+19(D257)	—	39	124	16	Tonk (12)	15
—	39+4(W43)	463+8(D471)	—	90	85	9	Tonk (11)	16
—	75+27(W102)	774+4(D778)	1	75	247	20	Nawai (10)	17
—	117+13(W130)	269+45(D314)	—	159	130	30	Nawai (9)	18
—	73+21(W84, TK10)	371+27(D392, TK6)	—	37	327	183	Nawai (10)	19
—	34+5(W28, TK11)	287+4(D252, TK39)	—	86	259	155	Nawai (10)	20
—	254+16(W69, C201)	593+14(D607)	—	161	287	40	Tonk (14)	21
—	149+19(W85, TK83)	679+9(D599, TK89)	—	126	343	291	Nawai (10)	22
—	—	345(D345)	—	48	—	4	Nawai (10)	23
—	94+24(C73, W45)	231+12(D192, R51)	—	52	492	115	Nawai (9)	24
—	144+3(C147)	137+38(D175)	—	15	126	93	Tonk (12)	25
--	13(C11, W2)	45+1(D46)	—	62	58	16	Tonk (11)	26
—	41+5(C46)	106+1(D107)	—	7	235	20	Tonk (9)	27
—	170+49(W219)	1094+23(D1117)	—	177	579	51	Tonk (10)	28
—	37+21(W58)	34(D34)	—	6	129	5	Tonk (10)	29
—	—	124+5(D129)	—	5	4	1	Tonk (10)	30
—	—	6(D6)	—	—	—	—	Tonk (10)	31
—	250+26(C250, TK26)	1031+61(D1092)	—	813	397	140	Tonk (42)	32
—	35+1(W36)	745+10(D755)	—	15	214	31	Tonk (8)	33
—	171+17(W188)	858+27(D885)	—	86	379	74	Tonk (15)	34
—	136+35(W171)	1748+24(D1772)	—	213	586	124	Tonk (12)	35
—	118+11(W129)	1101+25(D1126)	—	285	432	75	Tonk (50)	36
—	119+2(W121)	816+25(D841)	—	92	374	58	Tonk (56)	37
—	194+17(W211)	1025+17(D1042)	—	61	296	125	Tonk (50)	38
—	—	534(D534)	—	89	17	28	Tonk (28)	39
—	25+1(W26)	604+10(D614)	—	189	138	23	Tonk (40)	40

TEHSIL : 4 - TONK

Code No.	Name of the Village	Total area (in acres)	Amenities available within the village						Staple food
			Educational	Medical	Power supply	Drinking water	Communications	Post & Telegraph	
1	2	3	4	5	6	7	8	9	10
41	Borkhandi Kalan	3,554	P	—	E	W(3),TK	PR	—	Wheat, Barley
42	Kalyanpura	777	—	—	—	W(3),TK(2)	—	—	Wheat, Barley
43	Ahmadganj	811	—	—	—	W	—	—	Barley, Wheat
44	Dodariya	1,038	P	—	—	W	—	—	Jowar, Bajra
45	Chak Mayarampura	164	—	—	—	—	—	—	Jowar, Bajra
46	Mayarampura	336	—	—	—	W	—	—	Maize, Wheat
47	Sandera	3,993	P	—	—	W(3),TK	—	—	Wheat, Barley
48	Anwar Nagar (Bhurawali)	1,104	—	—	—	W(2),TK	KR	—	Wheat, Barley
49	Loharwara	2,567	P	—	—	W(6),TK(2),R	—	—	Wheat, Barley
50	Azampura	417	—	—	—	W,TK,R	—	—	Wheat, Barley
51	Kyawari	4,756	P	—	—	W(4),TK,R	KR	—	Jowar, Bajra
52	Fazalpura	1,951	—	—	—	W(3),TK	KR	—	Jowar, Bajra
53	Ismailpura	546	—	—	—	W(2),TK	—	—	Jowar, Bajra
54	Anwarpura Khera	1,530	—	—	—	W(4),TK	—	—	Wheat, Bajra
55	Dhoonsri	1,497	—	—	—	W(3),TK	KR	—	Jowar, Bajra
56	Daulatpur	521	—	—	—	W(2)	KR	—	Jowar, Bajra
57	Karimpura	1,760	—	—	—	W(3),TK	PR	—	Jowar, Bajra
58	Peetawas*	592	—	—	—	W	—	—	Jowar, Wheat
59	Rahimpura (Dholabhata)	953	P	—	—	W	—	—	Jowar, Bajra
60	Bagri	4,745	P	H	—	W(12),TK(2)	KR	PO	Jowar, Wheat
61	Akbarnagar	1,009	—	—	—	W	—	—	Wheat, Jowar
62	Aminpura	470	—	—	—	W	—	—	Wheat, Jowar
63	Seesola	1,429	P	—	—	W(2),TK,R	—	—	Wheat, Bajra
64	Peeploo†	5,493	P,M,H	HC,FC	E	W(12),TK,R	KR	PT	Jowar, Maize
65	Natri	1,000	—	—	—	W,TK,R	PR	—	Wheat, Barley
66	Mohammadnagar	941	—	—	—	W,TK,O	—	—	Maize, Wheat
67	Kashipura	2,129	P	—	E	W(3),TK	—	—	Maize, Wheat
68	Alimpura	780	—	—	—	W(2)	—	—	Maize, Wheat
69	Bal Khandiya	1,065	—	—	—	W(2)	—	—	Wheat, Barley
70	Imamnagar	785	—	—	—	W	—	—	Barley, Wheat
71	Hamjapura	817	—	—	—	W,TK	—	—	Barley, Wheat
72	Rahimnagar	923	—	—	—	W(2),TK	—	—	Barley, Wheat
73	Naya Teela	1,963	P	—	—	W(2)	—	—	Barley, Wheat
74	Madaripura	651	—	—	—	W	—	—	Wheat, Barley
75	Mawasipura	810	P	—		—	—	—	Wheat, Barley
76	Jhirana‡	7,199	P	—	E	W(8),TK	PR	PO	Wheat, Jowar
77	Beejwara	1,297	—	—	—	W(2)	—	—	Barley, Jowar
78	Azizpura (Sainpura)	704	—	—	—	W(2)	KR	—	Wheat, Barley
79	Chak Rahmanpura	751	—	—	—	—	—	—	—
80	Nimahera	2,053	P	—	—	W(2),TK(2)	—	—	Barley, Jowar
81	Ishakpura	676	—	—	—	W(2),TK	—	—	Barley, Jowar
82	Mumana	1,813	P	—	—	W(5),TK	—	—	Wheat, Barley
83	Dhoondiya	1,433	P	—	E	W(2),TK(2),R	—	—	Wheat, Barley
84	Bilayatipura	321	—	—	—	W,R	—	—	Barley, Jowar
85	Mawasipura	613	—	—	—	W	—	—	Wheat, Barley

* Temples.

† Cattle Fair.

‡ Temple of Kedarnathji.

Land use (area under different types of land use in acres)								
Forest	Irrigated	Unirrigated	Tree Groves and Orchards	Fallow land	Cultivable waste	Area not available for cultivation	Nearest Town (Distance in Kilometres)	Code No.
11	12	13	13A	13B	14	15	16	1
—	492+30(W140, TK382)	2069+74(TK50, D2093)	—	318	451	224	Tonk (36)	41
—	61+6(W67)	410+7(D417)	—	96	134	76	Tonk (11)	42
—	16+1(W17)	335+1(D336)	—	357	69	34	Tonk (9)	43
—	77+14(W91)	537+6(D543)	—	90	283	51	Tonk (30)	44
—	—	157(D157)	—	6	—	1	Tonk (40)	45
—	13(W13)	238+5(D243)	—	6	62	17	Tonk (40)	46
—	360+42(TK96,C30, W276)	2581+126(D2707)	—	401	522	129	Tonk (40)	47
—	53+3(W56)	851+1(D852)	—	5	161	34	Tonk (10)	48
—	565+177(C731, W11)	948+28(D976)	—	110	642	302	Tonk (10)	49
—	93+14(C107)	154+3(D157)	—	7	122	41	Tonk (9)	50
—	357+59(W416)	3219+40(R6, D3253)	—	286	741	153	Nawai (24)	51
—	93+21(W114)	1314+10(D1324)	—	82	386	76	Nawai (22)	52
—	18(W18)	421+7(D428)	—	27	65	15	Tonk (26)	53
—	128+19(W147)	905+42(D947)	—	118	320	59	Nawai (10)	54
—	122+47(W114, TK55)	746+31(D777)	—	141	372	116	Nawai (12)	55
—	64+6(W70)	192+9(D201)	—	31	138	96	Nawai (13)	56
—	154+29(W183)	938+15(D953)	—	261	304	103	Tonk (16)	57
—	47+8(W55)	362+11(D373)	—	73	81	29	Tonk (25)	58
—	11(W11)	544+2(D546)	—	242	127	29	Tonk (11)	59
—	762+69(W828, TK31)	2363+177(D2509,TK31)	—	268	616	736	Tonk (22)	60
—	2(W2)	797(D797)	—	131	55	24	Tonk (23)	61
—	—	359(D359)	—	100	6	5	Tonk (23)	62
—	142+28(W170)	521+2(D523)	—	130	458	178	Tonk (29)	63
—	1119+120(C671,W568)	2933+52(R20, D2965)	2	220	691	528	Tonk (24)	64
—	333+30(C360, (W3)	321+9(D330)	1	10	227	108	Tonk (28)	65
—	82(C49, W33)	770+10(D780)	—	30	21	38	Tonk (30)	66
—	98+1(C37, W62)	1644+8(D1652)	—	29	244	114	Tonk (30)	67
—	202+2(C1, W203)	372+24(D396)	—	23	161	22	Tonk (30)	68
—	237+25(C164, W98)	310+24(D334)	—	242	191	85	Tonk (38)	69
—	30(W30)	474+2(D476)	—	9	233	39	Tonk (34)	70
—	29(W29)	545+8(D553)	—	62	161	20	Tonk (33)	71
—	28(C28)	697+27(D724)	—	143	29	26	Tonk (34)	72
—	153+6(C55,W46, TK58)	1490+68(D1558)	—	142	70	108	Tonk (13)	73
—	10(C10)	537+8(D545)	—	15	73	16	Tonk (42)	74
—	40(C36, W4)	707+19(D726)	—	28	30	5	Tonk (13)	75
—	592+55(C376, W271)	5011+60(TK35, D5036)	—	320	758	518	Tonk (32)	76
—	166+30(C34, W162)	607+15(D622)	—	258	242	24	Tonk (40)	77
—	24+11(C16, W19)	403+9(D412)	—	80	156	41	Tonk (39)	78
—	7+1(W8)	193(D193)	—	1	507	34	Tonk (40)	79
—	223+30(W60, TK193)	1266+8(TK37, D1237)	—	21	381	162	Tonk (39)	80
—	43+18(C35,W1,TK23,O2)	324+6(D330)	—	13	241	55	Tonk (41)	81
—	310+1(C213, W98)	1041+27(D1068)	—	87	241	134	Tonk (30)	82
—	410+55(C248, W217)	644(D644)	—	10	236	133	Tonk (28)	83
—	37+4(C1, W40)	106+2(D108)	—	4	112	62	Tonk (8)	84
—	71+18(W89)	248+2(D250)	—	36	223	35	Tonk (27)	85

TEHSIL : 4 - TONK

Code No.	Name of the Village	Total area (in acres)	Amenities available within the village						Staple food
			Educational	Medical	Power supply	Drinking water	Communications	Post & Telegraph	
1	2	3	4	5	6	7	8	9	10
86	Masoodpura	207	—	—	—	W	—	—	Wheat, Barley
87	Darda Turki	2,492	P	—	E	W(6),TK	PR	—	Wheat, Bajra
88	Shreenagar	686	—	—	—	W	PR	—	Jowar, Maize
89	Rai Rampura	492	—	—	—	W	PR	—	Jowar, Bajra
90	Hadi Khurd	1,617	—	—	E	W(2)	PR	—	Jowar, Maize
91	Hadi Kalan	2,175	P	—	E	W(7)	PR	—	Wheat, Jowar
92	Jola	3,937	P	—	—	W(7),TK(2)	KR	—	Wheat, Barley
93	Safipura	770	—	—	—	W(2)	—	—	Wheat, Barley
94	Dotana	1,095	P	—	—	W(2),TK	—	—	Wheat, Jowar
95	Barauni	3,022	P	—	E	W(4),TK	PR	—	Wheat, Jowar
96	Jamanpura	322	—	—	—	W,TK	—	—	Barley, Jowar
97	Wazeernagar	884	—	—	—	W	—	—	Jowar, Barley
98	Hanifpur	655	—	—	—	W	—	—	Jowar, Barley
99	Khaleelabad	608	—	—	—	W	T	PT	Jowar, Bajra
100	Wazeerabad	1,066	P	—	—	W(2)	—	—	Jowar, Wheat
101	Parana	4,923	P	—	—	W(4)	KR	PO	Jowar, Wheat
102	Hatauna	4,310	P	FC	E	W(4),TK(3)	—	PO	Barley, Jowar
103	Dadiyan	1,191	—	—	—	W(4),TK	—	—	Barley, Gram
104	Motooka	1,679	P	—	—	W(3),TK	PR	—	Jowar, Bajra
105	Sohla	5,322	P	—	E	W(4),TK	PR	PO	Wheat, Barley
106	Jebariya	783	—	—	—	W	—	—	Barley, Jowar
107	Kakraj Kalan	1,266	P	—	—	W(3),TK,R	—	—	Jowar, Bajra
108	Kakraj Khurd	765	—	—	—	W(2),TK,R	—	—	Jowar, Maize
109	Saddiqpura	573	—	—	—	W	PR	—	Jowar, Barley
110	Khedooliya	992	—	—	—	W(2),TK,R	—	—	Jowar, Maize
111	Deori	755	—	—	—	W(2),TK	—	—	Jowar, Bajra
112	Galod	1,850	P	—	—	W(3),TK,R	—	PO	Jowar, Bajra
113	Islampura	884	—	—	—	W(3),TK	—	PO	Jowar, Bajra
114	Markhera	1,192	—	—	—	W(2),R	—	—	Jowar, Barley
115	Kishanpura	559	P	—	—	W(2),TK	—	—	Wheat, Barley
116	Kureda	1,796	P	—	—	W(7),TK(2),TW,R	—	—	Wheat, Barley
117	Alinagar*	2,056	P	—	—	W(2)	—	—	Barley, Wheat
118	Kuredi*	2,056	P	—	—	W(2)	—	PO	Wheat, Barley
119	Islampura Gota	436	—	—	—	W(2),TK	—	—	Wheat, Barley
120	Pasrotiya*	1,647	P	—	—	W(3),TK,R	—	—	Wheat, Barley
121	Malipura	635	—	—	—	W(2)	—	—	Wheat, Barley
122	Janwali	2,073	P	—	—	W(2),R	KR	PO	Jowar, Bajra
123	Ibrahimpura Tatha	1,197	—	—	—	W(3),R	—	—	Barley, Jowar
124	Naner	3,863	P	H,MCW	—	W(3),TK,R	KR	PO	Jowar, Bajra
125	Rahimpura @ Nayagaon	2,861	—	—	—	W(3),TK,R	PR	—	Jowar, Bajra
126	Karimnagar	504	—	—	—	—	—	—	Barley, Wheat
127	Hanotiya	1,018	—	—	—	W(3)	—	—	Barley, Jowar
128	Ataleekpura	1,254	—	—	—	W(2)	—	—	Jowar, Barley
129	Lok	1,929	—	—	—	W(2)	—	—	Wheat, Jowar
130	Bashirpura	645	—	—	—	W	—	—	Barley, Jowar

* Temples.

Land use (area under different types of land use in acres)								
Forest	Irrigated	Unirrigated	Tree Groves and Orchards	Fallow land	Cultivable waste	Area not available for cultivation	Nearest Town (Distance in Kilometres)	Code No.
11	12	13	13A	13B	14	15	16	1
—	74+11(W85)	68+2(D70)	—	6	46	13	Tonk (11)	86
—	333+82(W338, TK77)	1257+45(D1302)	1	282	373	246	Tonk (22)	87
—	—	440(D440)	—	217	11	18	Tonk (24)	88
—	35+14(W9, TK40)	200+1(D201)	—	143	62	52	Tonk (18)	89
—	122+16(W138)	727+6(D733)	—	209	504	55	Tonk (17)	90
—	625+71(C368, W328)	881+34(D915)	—	52	397	220	Tonk (16)	91
—	331+46(C13, W364)	2573+68(D2641)	—	278	546	209	Tonk (18)	92
—	69+16(W85)	460+12(D472)	—	37	178	26	Nawai (10)	93
—	82+20(W102)	604+11(D615)	—	50	266	93	Nawai (10)	94
—	222+16(W238)	2064+46(D2110)	—	45	454	237	Nawai (10)	95
—	8(W8)	164+4(D168)	—	19	122	9	Nawai (9)	96
—	61+13(W74)	481+3(D484)	—	19	282	41	Nawai (10)	97
—	40+9(W49)	464+4(D468)	—	22	109	20	Nawai (12)	98
—	61+19(W80)	381+14(D395)	1	4	131	30	Nawai (8)	99
—	154+34(C28, W160)	634+44(D678)	—	24	195	59	Nawai (7)	100
468	606+109(C212, W503)	2909+150(D3059)	—	95	323	522	Nawai (12)	101
684	477+104(W565, TK16)	1370+174(TK20, D1524)	—	419	557	803	Nawai (11)	102
94	66+14(W80)	496+18(D514)	—	262	136	137	Tonk (18)	103
278	85+16(W101)	589+13(D602)	—	306	258	163	Nawai (13)	104
966	767+117(C555, W329)	1524+42(TK25, D1540)	—	297	271	1,497	Tonk (13)	105
—	151+44(W100, TK95)	284+10(TK21, D273)	—	84	179	85	Tonk (16)	106
—	76+14(W90)	284+16(D196, R104)	—	221	249	436	Tonk (6)	107
—	52+23(W75)	221+4(D225)	—	160	301	31	Tonk (6)	108
—	2(W2)	403(D403)	—	31	78	59	Tonk (20)	109
—	105+23(W128)	382+9(D376, TK15)	—	118	269	118	Tonk (6)	110
—	69(W55, C14)	383+13(D396)	—	38	189	76	Tonk (6)	111
—	377+43(C229, W191)	814+21(R20, D815)	5	286	213	155	Tonk (6)	112
—	305+31(W336)	210+3(D213)	—	238	95	36	Tonk (8)	113
—	172+22(C79, W115)	424+2(D426)	—	110	130	356	Tonk (10)	114
—	242+33(C185, W90)	211+22(D233)	—	42	38	26	Tonk (9)	115
—	475+33(C193, W315)	908+22(D930)	6	108	164	135	Tonk (10)	116
—	475+63(C380, W158)	1038+15(R1, D1052)	2	37	313	191	Tonk (14)	117
—	475+63(C380, W158)	1038+15(R1, D1052)	2	37	313	191	Tonk (14)	118
—	90+11(C33, W68)	256+5(D261)	—	8	63	19	Tonk (8)	119
—	241+34(C69, W206)	953+9(R19, D943)	—	57	185	211	Tonk (14)	120
—	163+15(C21, W157)	301+21(D322)	—	41	60	70	Tonk (15)	121
—	217+28(W245)	1436+41(R4, D1473)	—	105	196	119	Tonk (14)	122
—	236+26(W256, O6)	591+14(D600, R5)	—	39	238	93	Tonk (42)	123
—	387+50(W437)	2310+36(TK4, R3, D2339)	—	386	392	388	Tonk (26)	124
—	179+34(W213)	1740+23(TK1, D1762)	—	344	460	138	Tonk (26)	125
—	30(W21, TK9)	301+9(D310)	—	46	113	14	Tonk (26)	126
—	194+9(W114, TK89)	534+44(D578)	—	52	186	52	Tonk (18)	127
—	86(W86)	740+14(D754)	—	219	197	12	Tonk (16)	128
—	111(W111)	1021+35(D1056)	—	90	466	241	Tonk (18)	129
—	48(W48)	272+15(D287)	—	91	145	89	Tonk (16)	130

TEHSIL : 4 - TONK

Code No.	Name of the Village	Total area (in acres)	Amenities available within the village						Staple food
			Educational	Medical	Power supply	Drinking water	Communications	Post & Telegraph	
1	2	3	4	5	6	7	8	9	10
131	Dodwari	2,689	P	—	—	W(3),R	KR	—	Jowar, Bajra
132	Mundiya	1,567	—	—	—	R	—	PO	Wheat, Barley
133	Ahmadpura	694	—	—	—	W(2),TK	—	—	Barley, Wheat
134	Borda	1,434	P	—	—	W	—	PO	Barley, Wheat
135	Palra	1,512	—	H	—	W(2),TK	—	—	Bajra, Jowar
136	Mohammadnagar	951	—	—	—	W,TK	—	—	Barley, Wheat
137	Talibpura	909	—	—	—	W(2)	—	—	Bajra, Jowar
138	Nawabpura	756	—	—	—	W(2)	—	—	Bajra, Jowar
139	Aminpura	994	—	—	—	W(2),TK	—	—	Barley, Wheat
140	Mendwas	4,224	P,M	D	E	W(7),TK(2)	PR	PT,TL	Barley, Wheat
141	Usmanpura Veeran	505	—	—	—	W,TK	PR	—	Barley, Wheat
142	Darda Hindi	4,614	P	—	E	W(5),TK(2)	—	PO	Barley, Jowar
143	Ahmadganj	1,021	—	—	—	W	—	—	Wheat, Gram
144	Palri	1,793	P	—	—	W(2)	—	—	Wheat, Jowar
145	Lahan	1,866	P	—	E	W(3),TK	—	—	Barley, Wheat
146	Wazeerpura	885	P	—	E	W(2)	—	—	Barley, Jowar
147	Bichharas	1,070	—	—	E	W(2)	—	—	Barley, Jowar
148	Molaipura	353	—	—	E	W(2)	—	—	Barley, Jowar
149	Sarwarabad	662	P	—	E	W(3)	KR	—	Wheat, Barley
150	Saidabad	548	—	—	E	W(3)	KR	—	Jowar, Barley
151	Borkhandi Khurd	1,713	—	—	—	W(2)	PR	—	Barley, Jowar
152	Karola*	288	—	—	—	W(2)	PR,KR	—	Wheat, Barley
153	Chironj	2,634	P	—	E	W(4)	PR,KR	—	Barley, Jowar
154	Deobarniyan	425	—	—	—	W	—	—	Barley, Jowar
155	Deoli	1369	P	—	E	W(3)	KR	—	Barley, Jowar
156	Shukalpura	995	P	—	—	W	—	—	Jowar, Bajra
157	Bhanchi	2,040	—	—	E	W(3)	KR	—	Barley, Jowar
158	Mandawar	6,248	P(3)	—	—	W(7),R	—	—	Wheat, Barley
159	Sitarampura	1,459	P	—	—	W(4),TK	—	—	Wheat, Barley
160	Chooriya	720	—	—	—	W	—	—	Barley, Jowar
161	Beethola	1,022	P	—	—	W(2),TK	—	—	Bajra, Maize
162	Kareeriya	1,156	P	—	—	W(3)	—	—	Barley, Jowar
163	Sawai	833	—	—	—	—	—	—	—
164	Balapura	111	—	—	—	W	—	—	Barley, Jowar
165	Deopura	1,304	—	—	—	W(3)	—	—	Wheat, Bajra
166	Arniya Kedar	2,478	M	H	—	W(10)	—	PO	Barley, Jowar
167	Arniya Tiwari	893	—	—	—	W(2)	—	—	Barley, Jowar
168	Hayatpura	427	—	—	—	W(2)	—	—	Barley, Jowar
169	Noorpura Khera	1,208	—	—	—	W(2),TK	—	—	Wheat, Jowar
170	Nimola	2,224	P	—	—	W(2)	KR	PO	Wheat, Barley
171	Islampura†	605	—	—	—	W	KR	—	Wheat, Barley
172	Theekariya	894	—	—	—	W	—	—	Jowar, Bajra
173	Soran	1,062	P	MCW	—	W(4),TK	—	PO	Jowar, Bajra
174	Shyopuri‡	902	P	—	—	W(2)	PR	—	Jowar, Barley
175	Mehgaon*†	1,835	—	—	—	W(2),TK	PR,KR	—	Wheat, Barley

* Shrine and Fair in January.

† Temple.

‡ Mosque and temple.

*† Annual fair.

Land use (area under different types of land use in acres)								
Forest	Irrigated	Unirrigated	Tree Groves and Orchards	Fallow land	Cultivable waste	Area not available for cultivation	Nearest Town (Distance in Kilometres)	Code No.
11	12	13	13A	13B	14	15	16	1
—	287+65(W352)	1541+37(R25, D1553)	—	134	376	351	Tonk (12)	131
—	226+31(C90, W167)	778+35(R25, D788)	—	43	214	306	Tonk (10)	132
—	97+18(W115)	168+5(R5, D168)	—	160	100	169	Tonk (11)	133
—	66+11(W77)	607+10(R15, D602)	—	244	144	373	Tonk (12)	134
—	65+20(W84, TK1)	563+16(R12, D567)	1	325	317	241	Tonk (12)	135
—	2(W2)	316(D316)	—	306	309	18	Tonk (10)	136
—	107+24(W131)	290+24(R1, D313)	1	189	193	129	Tonk (12)	137
—	76+18(W94)	219+8(R2, D225)	—	159	237	65	Tonk (13)	138
—	59+14(W73)	437+20(R15, D442)	—	192	140	166	Tonk (11)	139
—	747+134(W881)	2232+52(R48, D2236)	—	533	467	245	Tonk (11)	140
—	—	333(D333)	—	142	2	28	Tonk (6)	141
—	591(W591)	2265+47(D2312)	—	880	657	221	Tonk (10)	142
—	43(W43)	570+8(D578)	—	158	133	117	Tonk (8)	143
—	67+19(W53, TK33)	814+1(D815)	—	631	163	118	Tonk (5)	144
—	309+39(W348)	359+34(R37, D356)	—	436	306	456	Tonk (9)	145
—	171+78(W249)	225(R26, D199)	3	150	174	162	Tonk (6)	146
—	204+110(W304, TK10)	376+4(R18, D362)	1	276	85	128	Tonk (4)	147
—	42+28(W70)	118(D118)	1	12	176	4	Tonk (3)	148
—	105+30(W135)	349+7(R39, D317)	—	42	57	109	Tonk (5)	149
—	59+22(W81)	262+15(D277)	—	68	129	30	Tonk (5)	150
227	138+53(C91, W100)	378+7(TK34, R55, D296)	—	181	196	593	Tonk (10)	151
—	61+31(W92)	32(D32)	—	24	9	162	Tonk (10)	152
31	288+35(W323)	823+32(R41, D814)	—	355	618	519	Tonk (10)	153
—	79+7(W86)	240+17(D257)	—	23	72	11	Tonk (13)	154
—	139+22(W161)	791+21(R38, D774)	—	48	136	255	Tonk (14)	155
—	215+2(W154, TK63)	550+56(D606)	—	64	113	53	Tonk (16)	156
—	162+42(W204)	1082+15(R18, D1079)	—	204	242	350	Tonk (16)	157
—	337+122(W459)	3735+80(R110, D3705)	—	351	865	960	Tonk (16)	158
—	181+1(W182)	876+38(D914)	—	258	95	49	Tonk (18)	159
—	36+9(W45)	338+2(R14, D326)	—	83	114	149	Tonk (18)	160
—	112+14(W126)	487+13(D500)	—	191	198	34	Tonk (18)	161
—	69+19(W88)	358+2(R18, D342)	—	365	101	263	Tonk (17)	162
—	—	276(R16, D260)	—	287	29	241	Tonk (17)	163
—	37+6(W43)	29(D29)	—	12	24	9	Tonk (14)	164
	266+42(W308)	405+11(D416)	—	256	311	66	Tonk (16)	165
—	303+60(W363)	626+1(R40, D587)	—	716	406	427	Tonk (16)	166
—	39+11(W50)	322(R4, D318)	—	174	78	280	Tonk (13)	167
—	36+5(W41)	160+2(R5, D157)	—	124	35	72	Tonk (11)	168
—	163+9(W172)	380+8(D388)	—	345	293	27	Tonk (19)	169
—	77+4(W81)	1199+14(D1213)	—	237	520	191	Tonk (16)	170
—	25(W25)	455+3(D458)	—	42	53	30	Tonk (14)	171
—	80+20(W100)	278(R56, D222)	—	259	113	164	Tonk (9)	172
—	146+19(W165)	358(D358)	—	441	64	53	Tonk (8)	173
67	72+26(W98)	278+2(R22, D258)	—	175	116	194	Tonk (6)	174
315	86+29(W115)	584+9(R98, D495)	2	319	208	321	Tonk (5)	175

THES'L : 4 - TONK

Code No.	Name of the Village	Total area (in acres)	Amenities available within the village						Staple food
			Educational	Medical	Power supply	Drinking water	Communications	Post & Telegraph	
1	2	3	4	5	6	7	8	9	10
176	Dhola Khera	1,497	P	—	E	W(3)	—	—	Wheat, Bajra
177	Yusufpura (Bharai)	914	—	—	—	W(3),TK	—	—	Jowar, Bajra
178	Khanpura	373	—	—	—	W,TK	—	—	Jowar, Bajra
179	Bichpuri	762	P	—	—	W(2),TK	—	—	Wheat, Bajra
180	Gafoorpura	1,365	—	—	—	W	—	—	Barley, Wheat
181	Shakoorpura	1,283	P	—	—	W(2),TK(2)	KR	—	Wheat, Barley
182	Sewa Rampura	416	—	—	—	—	PR	—	Barley, Jowar
183	Bara-Jere-Qila	880	—	—	—	W	PR	—	Barley, Jowar
184	Sonwa	5,067	P	—	—	W(3),TK(3)	KR	PO	Wheat, Barley
185	Usmanpura Abad	618	P	—	—	W,TK	PR	—	Jowar, Barley
186	Goharpura	1,233	—	—	—	W(2),TK	—	—	Barley, Wheat
187	Mohammadnagar	910	P	—	—	W	—	—	Bajra, Jowar
188	Lamba	2,748	P	—	—	TK(2)	KR	—	Wheat, Barley
189	Aleempura (Maliwasya)	392	—	—	—	W(2)	KR	—	Wheat, Barley
190	Ahmadnagar Hasanpura	865	—	—	—	W(3)	KR	—	Wheat, Barley
191	Arniya Neel	1,915	P	—	—	W(3),TK	—	—	Wheat, Barley
192	Ahmadpura Chauki (Sansiyan)	475	—	—	—	—	—	—	Wheat, Barley
193	Ameerpur Khera	1,298	—	—	—	W(5)	PR	—	Wheat, Gram
194	Chhan	1,982	P,M	FC	—	W(8)	PR	PO	Wheat, Barley
195	Mahwa	1,267	P	—	—	W(4)	PR	—	Wheat, Barley
196	Bharni	1,560	P	—	—	W(5)	PR,KR	PO	Wheat, Barley
197	Ranipura	1,201	—	—	—	W(4)	PR	—	Wheat, Barley
198	Mehmoodganj	1,088	—	—	—	W(2)	KR	—	Bajra, Wheat
199	Thali	2,659	P	—	—	W(5)	PR,KR	—	Wheat, Barley
200	Alipur	1,535	—	—	—	W(3)	KR	—	Wheat, Jowar,
201	Meernagar	624	—	—	—	W	—	—	Wheat, Jowar,
202	Shahadatabad	296	—	—	—	—	KR	—	Jowar, Wheat
203	Sankhna	2,251	P	—	—	W(5),TK	KR	PO	Wheat, Barley
204	Farooqnagar	635	—	—	—	W,TK	—	—	Wheat, Barley
205	Deopura	736	—	—	—	W(2)	—	—	Wheat, Barley
206	Saulantpura	482	—	—	—	W(2)	—	—	Wheat, Barley
207	Bhanwar Kho	738	—	—	—	W(3)	—	—	Jowar, Bajra
208	Nasirpura	588	—	—	—	—	—	—	Bajra
209	Wazeerpura Khurd	503	—	—	—	W,TK	—	—	Barley, Wheat
210	Wazeerpura Kalan	456	P	—	—	W(2),TK	—	—	Barley, Wheat
211	Lachhmipura	1,234	—	—	—	W,TK	—	—	Barley, Wheat
212	Rajnagar	287	—	—	—	W(2)	KR	—	Wheat, Barley
213	Meerganj Sherpura	956	—	—	—	W(2)	—	—	Barley, Wheat
214	Nirwana	1,983	P	—	—	W(3), TK	—	—	Wheat, Barley
215	Dakhiyan	2,628	P	—	—	W(5)	KR	—	Wheat, Barley
216	Karimpura	522	—	—	—	W	PR	—	Jowar, Bajra
217	Hakimpura	161	—	—	—	W(3)	KR	—	Wheat, Barley
218	Pharashiya	774	—	—	—	W (11)	KR	—	Wheat, Barley
219	Rahimpura	194	—	—	—	W(8)	KR	—	Wheat, Barley
220	Sandila	1,456	P	—	—	W(2),	—	—	Wheat, Barley

Land use (area under different types of land use in acres)								
Forest	Irrigated	Unirrigated	Tree Groves and Orchards	Fallow land	Cultivable waste	Area not available for cultivation	Nearest Town (Distance in Kilometres)	Code No.
11	12	13	13A	13B	14	15	16	1
—	114+15(C43,W86)	772+14(D786)	3	481	61	66	Tonk (5)	176
—	62+10(W72)	377+2(D379)	—	281	164	30	Tonk (9)	177
—	24+1(W25)	148+3(D151)	—	124	59	18	Tonk (6)	178
—	76+1(W77)	359+16(D375)	—	171	111	45	Tonk (6)	179
—	2(W2)	1150+3(D1153)	—	124	12	77	Tonk (5)	180
—	53+3(W56)	807+4(D811)	—	308	46	69	Tonk (5)	181
—	—	206(D206)	—	174	9	27	Tonk (3)	182
—	20+7(W27)	525(D525)	—	293	4	38	Tonk (4)	183
—	399+32(W403,TK28)	2961+83(TK90,R2954)	1	535	853	318	Tonk (8)	184
—	—	511(D511)	—	66	12	29	Tonk (10)	185
—	63+15(W78)	557(D557)	—	367	204	42	Tonk (11)	186
—	94+12(W106)	420+15(R8,D427)	—	145	123	128	Tonk (13)	187
—	233+35(W268)	898+14(D912)	—	819	376	422	Tonk (12)	188
—	—	351(D351)	—	3	24	14	Tonk (12)	189
—	12(W12)	812+1(D813)	—	3	18	20	Tonk (11)	190
—	197+43(W240)	1072+14(R8,D1078)	—	154	230	262	Tonk (14)	191
—	15+6(W21)	315+4(D319)	—	89	23	33	Tonk (12)	192
—	241+51(C115,W177)	575+26(R8,D593)	4	115	148	215	Tonk (18)	193
—	653+108(C314,W447)	717+52(R29,D740)	3	107	361	141	Tonk (19)	194
—	632+55(C666,W21)	207+63(R15,D255)	1	32	257	138	Tonk (20)	195
—	731+87(C624,W194)	283+93(R24,D352)	1	50	309	186	Tonk (21)	196
—	200+3(W112,TK91)	477+35(D512)	—	39	343	142	Tonk (24)	197
—	110+2(C70,W42)	620+44(D664)	—	46	270	42	Tonk (29)	198
—	257+12(C22,W247)	1409+26(TK15,D1420)	—	370	435	188	Tonk (23)	199
—	465(C464,W1)	651+22(D673)	—	32	315	72	Tonk (20)	200
—	48(TK48)	430+9(D439)	—	67	61	18	Tonk (24)	201
—	6+1(TK7)	214+6(D220)	—	66	6	4	Tonk (24)	202
—	655+30(W8,TK677)	754+22(TK241,D535)	—	176	457	209	Tonk (26)	203
—	6(TK6)	230+2(TK4,D228)	—	199	190	10	Tonk (27)	204
—	20(W20)	387+1(TK3,D385)	—	206	113	10	Tonk (27)	205
—	30(W29,TK1)	319+7(D326)	—	84	35	14	Tonk (30)	206
—	30+2(W32)	328+8(D336)	—	84	174	122	Tonk (30)	207
—	—	160(D160)	—	132	38	258	Tonk (30)	208
—	34(W15,TK19)	220+2(TK2,D220)	—	180	58	11	Tonk (28)	209
—	58(W31,TK27)	261+5(TK3,D263)	—	99	16	22	Tonk (28)	210
—	36(W36)	975+2(D977)	—	95	99	29	Tonk (25)	211
—	51+1(TK52)	204+10(D214)	—	6	24	2	Tonk (24)	212
—	33(W33)	515+1(D516)	—	86	116	206	Tonk (23)	213
—	40+2(W42)	1073+4(D1077)	—	300	444	126	Tonk (22)	214
—	466+11(C467,W10)	1362+17(D1379)	—	141	552	107	Tonk (18)	215
—	17+4(W21)	335(D335)	—	124	32	14	Tonk (20)	216
—	19+1(W20)	55+1(D56)	—	55	26	6	Tonk (14)	217
—	113+1(W114)	341+2(D343)	—	161	145	14	Tonk (14)	218
—	66+14(W80)	64+2(D66)	—	23	39	2	Tonk (14)	219
—	183+36(W219)	672+43(IC96,D619)	—	301	129	171	Tonk (17)	220

TEHSIL : 4 - TONK

Code No.	Name of the Village	Total area (in acres)	Amenities available within the village						Staple food
			Educational	Medical	Power supply	Drinking water	Communications	Post & Telegraph	
1	2	3	4	5	6	7	8	9	10
221	Beer Hasanpura	169	—	—	—	—	—	—	—
222	Chak Sardarpura	252	—	—	—	—	—	—	Barley, Wheat
223	Rughnathpura	366	—	—	—	W	—	PO	Barley, Wheat
224	Allapura Chandola	1,404	P	—	—	W,TK	—	—	Wheat, Jowar
225	Takholi	1,880	P	—	—	TK	—	—	Barley, Wheat
226	Um	2,031	P	—	—	W(3)	KR	—	Barley, Wheat
227	Sardarpura	401	—	—	—	W(7)	—	—	Barley, Wheat
228	Yusufganj	926	—	—	—	W	KR	—	Barley, Wheat
229	Kalyanpura	761	—	—	—	—	—	—	—
230	Rajpura	158	—	—	—	W(2)	KR	—	Bajra, Wheat
231	Nimola	892	—	—	—	W	—	—	Jowar, Bajra
232	Arniyamal	3,477	P	—	—	W(3),TK(2)	KR	—	Jowar, Barley
233	Allapura	334	—	—	—	W(7)	—	—	Wheat, Barley
234	Chandlai	2,920	P	—	—	W(3),TK	PR	PO	Jowar, Bajra
235	Latifganj (Rustamganj)	836	—	—	—	W,TK	—	—	Jowar, Bajra
236	Rahimpura (Dholi Talai)	699	—	—	—	W	—	—	Wheat, Barley
237	Banbor	5,013	M	FC,D	—	W(5)	—	PO	Jowar, Bajra
238	Ilahipura	925	—	—	—	W	—	—	Jowar, Bajra
239	Harchandera	1,773	P	—	—	W(2)	KR	—	Wheat, Maize
240	Sunela (Hajipura)	1,175	P	—	—	W	—	—	Bajra, Maize
241	Bordi	1,081	P	—	—	W,TK	KR	—	Wheat, Maize
242	Raufpura	735	—	—	—	W	KR	—	Wheat, Bajra
243	Chak Ahmadpura	959	P	—	—	W,TK	KR	—	Wheat, Jowar
244	Mohammadpura (Nayagaon)	631	—	—	—	W	KR	—	Wheat, Maize
245	Sadhagaon	1,122	P	—	—	W(3),TK	KR	—	Wheat, Jowar
246	Unti Tana	1,475	P	—	—	W(2),TK	—	—	Jowar, Bajra
247	Mohammadganj Jageeri	386	—	—	—	W	—	—	Jowar, Bajra
248	Khaleelpura (Papra)	816	—	—	—	W(2),TK	—	—	Jowar, Bajra
249	Khajooriya	1,191	P	—	—	W(2),TK	—	—	Jowar, Bajra
250	Ghas	2,749	P	—	—	W(4),TK	PR	—	Jowar, Bajra
251	Bara Abdullapura	653	—	—	—	W(2),TK	PR	—	Jowar, Bajra
252	Rahmandiyan	455	—	—	—	W(8),TK	—	—	Barley, Wheat
253	Ghansri	679	—	—	—	W(3)	—	—	Barley, Wheat
254	Gulabpura	515	—	—	—	W,TK	—	—	Barley, Wheat
255	Rasoolpura	352	—	—	—	W,TK	—	—	Wheat, Barley
256	Farookabad	884	—	—	—	W	—	—	Barley, Wheat
257	Labadar	2,715	P	—	—	W(5),TK(2)	—	PO	Barley, Wheat
258	Kabra	1,347	P	—	—	W(4)	—	—	Barley, Wheat
259	Yakoobganj	1,701	P	—	—	W(3)	—	—	Barley, Wheat
260	Isarda	640	—	—	—	W(2)	—	—	Wheat, Barley
261	Bishanpura	683	—	—	—	W(2)	—	PO	Wheat, Barley
262	Jhalra	1,633	P	—	—	W(5)	KR	—	Wheat, Barley
263	Arniyaghati	763	—	—	—	W	KR	—	Wheat, Barley
264	Khera Morsaman	481	—	—	—	W,TK	—	—	Wheat, Jowar

Land use (area under different types of land use in acres)								
Forest	Irrigated	Unirrigated	Tree Groves and Orchards	Fallow land	Cultivable waste	Area not available for cultivation	Nearest Town (Distance in Kilometres)	Code No.
11	12	13	13A	13B	14	15	16	1
—	--	82(D82)	—	87	—	—	Tonk (14)	221
—	2+1(W3)	224+1(D225)	—	9	16	1	Tonk (18)	222
—	2(W2)	312(D312)	—	18	27	7	Tonk (18)	223
—	23(W23)	973+1(D974)	—	26	358	24	Tonk (10)	224
—	127+10(W71, TK66)	1358+5(TK8, D1355)	—	161	162	72	Tonk (25)	225
—	100+17(W117)	1446+14(IC1, D1459)	—	161	168	156	Tonk (15)	226
—	—	372+1(D373)	—	3	21	5	Tonk (18)	227
—	6(W6)	768+6(TK9, D765)	—	67	72	13	Tonk (13)	228
—	3(W3)	721+1(D722)	—	17	14	6	Tonk (15)	229
—	3(W3)	122(D122)	—	22	6	5	Tonk (15)	230
—	132+15(W147)	186+10(D196)	—	327	190	57	Tonk (10)	231
—	99+6(W104, O1)	2799+26(D2825)	—	94	352	133	Tonk (12)	232
—	1(W1)	267(D267)	—	24	31	11	Tonk (20)	233
—	229+12(W200, TK41)	1603+73(TK117, D1559)	—	375	385	328	Tonk (7)	234
—	25+1(W23, TK3)	423+1(D424)	—	282	32	74	Tonk (8)	235
—	9+5(W14)	596+2(D598)	—	41	33	20	Tonk (23)	236
—	571+115(W686)	1758+100(D1858)	—	1,661	728	295	Tonk (10)	237
—	160+20(W180)	241+11(D252)	—	356	128	40	Tonk (2)	238
—	157+28(W185)	774+5(D779)	—	389	302	151	Tonk (14)	239
—	166+27(W193)	467+20(D487)	—	160	329	53	Tonk (18)	240
—	142+20(W162)	401+9(D410)	—	242	262	34	Tonk (17)	241
—	153+25(W178)	291+13(D304)	—	147	130	14	Tonk (18)	242
—	70+11(W81)	526+5(D531)	—	122	197	44	Tonk (19)	243
—	62+8(W70)	366(D366)	—	75	114	14	Tonk (18)	244
—	224+62(W280)	337+4(D341)	—	284	222	55	Tonk (19)	245
—	195+44(W239)	603+12(D615)	—	350	249	78	Tonk (16)	246
—	2(W2)	318+1(D319)	—	44	6	16	Tonk (16)	247
—	41+7(W48)	448+6(D454)	—	158	143	26	Tonk (14)	248
—	268+75(W343)	327+25(D352)	—	268	269	59	Tonk (16)	249
—	153+13(W166)	722+42(D764)	—	1,120	562	192	Tonk (13)	250
—	37(W37)	409+2(D411)	—	156	13	38	Tonk (11)	251
—	17+1(W18)	384+1(D385)	—	37	7	10	Tonk (12)	252
—	35+3(W38)	447+1(D448)	—	50	111	36	Tonk (12)	253
—	21+5(W26)	152+1(D153)	—	171	117	54	Tonk (15)	254
—	42+1(W43)	197+5(D202)	—	7	88	18	Tonk (15)	255
—	4(W4)	490+3(D493)	—	289	38	63	Tonk (14)	256
—	161+20(W178, TK3)	1374+12(TK34, D1352)	—	420	473	287	Tonk (15)	257
—	64(W64)	1035+49(D1084)	—	33	107	108	Tonk (16)	258
—	118+26(W126, TK18)	944+12(IC2,TK10, D944)	—	329	149	161	Tonk (17)	259
—	37(W37)	276+24(TK12, D288)	—	82	192	53	Tonk (22)	260
—	37(W37)	149+1(TK9, D141)	—	341	120	36	Tonk (19)	261
—	99+9(W108)	1147+42(TK2, D1187)	—	29	177	181	Tonk (24)	262
—	31(W31)	486+1(D487)	—	26	170	50	Tonk (25)	263
—	4(W4)	361+1(D365)	—	17	66	30	Tonk (25)	264

TEHSIL : 5 - DEOLI

Code No.	Name of the Village	Total area (in acres)	Amenities available within the village						Staple food
			Educational	Medical	Power supply	Drinking water	Communications	Post & Telegraph	
1	2	3	4	5	6	7	8	9	10
1	Manpura	1,958	—	—	—	W,TK	—	—	Jowar, Bajra
2	Alaxandarpura	910	—	—	—	W,TK	—	—	Jowar, Bajra
3	Hisampur	2,859	P	—	—	W(6),TK(13)	—	—	Jowar, Bajra
4	Raghunathpura	760	—	—	—	W(2),TK	—	—	Jowar, Bajra
5	Thali	1,814	—	—	—	W(4),TK,R	—	—	Jowar, Bajra
6	Titriyan	2,137	P	—	—	W(4),TK,R	—	—	Jowar, Bajra
7	Nayawas	657	—	—	—	W,TK	—	—	Jowar, Bajra
8	Ratanpura	1,021	P	—	—	W(5)	—	—	Wheat, Maize
9	Nasarda	8,620	P,H	HC,D	—	W(10),TK(5)	KR	PO	Wheat, Barley
10	Shree Mansinghpura	434	—	—	—	W(2)	—	—	Wheat, Barley
11	Sankarwara	2,549	—	—	—	W(4),TK,R	—	—	Wheat, Maize
12	Sujanpura	1,095	—	—	—	W,R	—	—	Wheat, Maize
13	Beesalpur*	4,189	P	—	E	W(7),R	—	—	Wheat, Jowar
14	Bhanwarthala	1,129	P	—	—	W(4),TK,R	—	—	Maize, Jowar
15	Sarsari	1,114	—	—	—	W(3),TK	—	—	Maize, Jowar
16	Baneriya Khurd	2,391	—	—	—	W(8),TK(2)	—	—	Jowar, Maize
17	Sandla	2,114	P	—	—	W(6),TK(2),R	—	—	Wheat, Maize
18	Dalwasa	1,386	P	—	—	W(4),TK	—	—	Wheat, Maize
19	Dabar Khurd	1,236	—	—	—	W(3)	—	—	Jowar, Wheat
20	Thanwala	6,787	P	—	—	W,TK	KR	—	Jowar, Bajra
21	Kanti Chandpura	280	—	—	—	W,TK	—	—	Jowar, Bajra
22	Beejwar	5,156	P	—	—	W(3),TK	—	—	Jowar, Bajra
23	Arniya	1,231	—	—	—	W,TK	—	—	Jowar, Bajra
24	Barla	2,934	P	—	—	W,TK	—	—	Jowar, Bajra
25	Ramthala	2,043	P	—	—	W(2),R	PR	—	Jowar, Maize
26	Malera	2,545	P	—	—	W(2),TK,R	PR,KR	—	Wheat, Maize
27	Dabar Kalan	4,043	P	—	—	W(2),TK,R	PR	—	Wheat, Barley
28	Bas Jodha	334	—	—	—	—	—	—	Gram, Maize
29	Chhatri	1,636	—	—	—	W(2)	—	—	Maize, Barley
30	Doodawas	1,776	P	—	—	W(2)	—	—	Maize, Barley
31	Ranwata	4,156	P	—	—	W(10)	—	—	Maize, Wheat
32	Rajmahal	9,440	P,M	H,D	—	W(7),R	KR	PO	Wheat, Barley
33	Kakoriya	1,560	—	—	—	W	—	—	Wheat, Maize
34	Gaonri	3,128	P	—	—	W(7)	KR	PO	Wheat, Barley
35	Khera Gaonri	1,509	—	—	—	W(2)	KR	—	Wheat, Maize
36	Bheenwarabas	1,124	—	—	—	—	—	—	Wheat, Maize
37	Kundera	1,190	—	—	—	W(2)	—	—	Wheat, Barley
38	Kaseer	3,621	P	—	E	W(3),TW(31),R	PR	PO	Maize, Barley
39	Indrapura	890	—	—	—	W(3),TW(7)	—	—	Maize, Barley
40	Deopura	1,484	P	—	E	W(3),TW(3)	—	—	Wheat, Barley
41	Boyara	942	—	—	—	W	PR,KR	—	Wheat, Maize
42	Deoli	6,780	P	—	E	W(7),TK(5)	PR,KR	PO	Wheat, Maize
43	Sanwatgarh	5,353	P	—	—	W(6)	—	PO	Jowar, Bajra
44	Madhosinghpura	1,000	P	—	—	W	PR	—	Jowar, Bajra
45	Panwar	3,745	M	D	—	W(5),TK	KR	PO	Jowar, Bajra

* Temple of Mahadeoji and Fair on Kartika Purnima.

Land use (area under different types of land use in acres)								
Forest	Irrigated	Unirrigated	Tree Groves and Orchards	Fallow land	Cultivable waste	Area not available for cultivation	Nearest Town (Distance in Kilometres)	Code No.
11	12	13	13A	13B	14	15	16	1
—	37+12(W39, TK10)	1386+56(D1442)	—	106	384	45	Deoli (22)	1
—	4(W4)	813+8(D821)	—	12	64	17	Todaraisingh (13)	2
—	113+49(W129, TK33)	1351+35(TK2, D1384)	—	93	1,051	251	Todaraisingh (14)	3
—	37+10(W47)	498+13(D511)	—	8	122	95	Todaraisingh (12)	4
—	252+134(C386)	714+43(R22, D735)	—	152	574	122	Todaraisingh (11)	5
—	176+108(W284)	954+21(R10, D965)	—	155	739	113	Todaraisingh (10)	6
—	83+51(W134)	240+6(D246)	—	21	219	94	Todaraisingh (9)	7
—	168+105(W265, TK8)	385+20(D405)	—	67	351	50	Todaraisingh (10)	8
—	1229+5(W281, TK953)	4639+453(D5092)	—	115	2,137	500	Todaraisingh (15)	9
—	26+6(W32)	223+9(D232)	—	55	121	9	Todaraisingh (14)	10
—	243+92(W124, TK194, O17)	1095+14(TK12, D1097)	—	147	821	243	Todaraisingh (11)	11
—	42+25(W67)	563+6(R8, D561)	—	95	222	173	Todaraisingh (11)	12
1,125	482+185(D667)	829+53(R77, D805)	4	64	567	1,118	Todaraisingh (11)	13
—	129+27(W53, TK70, O33)	695+12(D707)	—	31	218	56	Deoli (16)	14
—	12+4(W16)	690+12(D702)	—	44	335	33	Deoli (16)	15
—	437+194(C590, W41)	1022+68(D1090)	—	62	726	144	Deoli (16)	16
—	630+351(W981)	565+51(TK55, D561)	8	69	430	412	Deoli (16)	17
—	270+103(C88, W285)	541+22(D563)	—	130	384	61	Deoli (16)	18
—	243+115(W358)	565+19(D584)	—	34	363	31	Deoli (12)	19
—	594+319(C776, W137)	2711+87(D2798)	—	162	2,577	743	Deoli (22)	20
—	20+12(W32)	136+1(D137)	—	9	103	12	Deoli (20)	21
	527+177(W311, TK393)	2581+188(TK252, D2517)	—	184	1,594	270	Kekri (12)	22
—	40+6(W43, TK3)	209(D209)	—	94	524	364	Deoli (15)	23
—	281+80(W214, TK147)	1161+15(TK31, D1145)	—	248	975	269	Deoli (17)	24
—	370+208(W578)	520+29(TK6, D543)	—	88	748	317	Deoli (13)	25
—	189(W189)	1221+10(R5, D1226)	—	129	652	354	Deoli (13)	26
—	358+96(W454)	2227+121(R30, D2318)	1	163	736	558	Deoli (10)	27
—	—	151+0(R7, D144)	—	25	59	99	Deoli (10)	28
—	118+66(W184)	258+8(R74, D192)	—	55	886	319	Deoli (7)	29
—	101+38(W139)	505+53(R66, D492)	—	54	613	503	Deoli (6)	30
870	221+14(W226, O9)	1047+203(R61, D1189)	—	26	1,057	935	Deoli (13)	31
—	944+195(W924, TK215)	3261+321(TK32,R26,D3524)	17	401	1,216	3,601	Deoli (18)	32
152	120(W37, TK83)	710+47(TK34, D723)	—	50	472	56	Deoli (14)	33
241	394+12(W175, TK231)	1793+165(D1958)	—	75	458	167	Deoli (10)	34
43	75+2(W75, TK2)	939+78(D1017)	—	23	340	89	Deoli (9)	35
194	—	397+7(D404)	—	36	482	15	Deoli (8)	36
—	98+31(W129)	400+10(D410)	—	104	566	22	Deoli (5)	37
—	376+136(W512)	1748+91(D1839)	—	206	939	352	Deoli (8)	38
—	127+86(W213)	393+21(R16, D398)	—	47	170	153	Deoli (5)	39
—	180+129(W309)	531+4(R20, D515)	—	79	293	401	Deoli (5)	40
—	34+7(W41)	483+18(R25, D476)	—	47	182	196	Deoli (5)	41
—	501+82(W261, TK322)	4159+183(TK38, D4304)	2	593	654	871	Deoli (3)	42
689	600+113(W387, TK326)	2037+214(TK218, D2033)	14	93	1,484	436	Deoli (14)	43
—	59+14(W73)	804+15(D819)	—	15	98	24	Deoli (4)	44
—	744+188(W366, TK566)	1098+23(TK83, 1038)	1	95	1,372	435	Deoli (10)	45

TEHSIL : 5 - DEOLI

Code No.	Name of the Village	Total area (in acres)	Amenities available within the village						Staple food
			Educational	Medical	Power supply	Drinking water	Communications	Post & Telegraph	
1	2	3	4	5	6	7	8	9	10
46	Ambapura	227	—	—	—	—	—	—	Jowar, Bajra
47	Kalanara	873	—	—	—	TK	KR	—	Jowar, Bajra
48	Gopipura	658	—	—	—	W	PR	—	Jowar, Bajra
49	Narsinghpura	171	—	—	—	—	—	—	Jowar, Bajra
50	Bas Lachhmana	771	—	—	—	W(3)	—	—	Jowar, Bajra
51	Sendiyawas	1,398	—	—	—	W(4),TK	—	—	Jowar, Bajra
52	Sirohi	2,887	P	—	—	W(4)	PR	—	Jowar, Barley
53	Polyara	1,898	P	—	—	W(3)	PR	—	Jowar, Barley
54	Dhandholi	1,036	—	—	—	TK	PR,KR	—	Jowar, Barley
55	Mundiya Khurd	1,446	—	—	—	W	PR,KR	—	Jowar, Barley
56	Satwara	1,531	P	—	—	W(2),R	—	—	Jowar, Bajra
57	Santhali	1,718	—	—	—	W(4),TK,R	PR,KR	—	Jowar, Bajra
58	Niwariya	2,220	M	—	—	W(6),TK	KR	PO	Jowar, Maize
59	Ratanpura	258	—	—	E	W	KR	—	Maize, Barley
60	Sardara	1,384	P	—	—	W(2)	—	—	Maize, Wheat
61	Chandli*	6,361	P	—	—	W(5),TK	KR	PO	Maize, Wheat
62	Sangrampura	1,340	—	—	—	W(2),TK	—	—	Maize, Jowar
63	Kanwarpura	2,280	P	—	—	W(3),TK	—	—	Maize, Barley
64	Bheempura	271	—	—	—	—	—	—	Maize, Barley
65	Balapura	848	—	—	—	W	—	—	Maize, Barley
66	Maharajpura	475	—	—	—	TK	—	—	Maize, Barley
67	Shreenagar	188	—	—	—	W	—	—	Maize, Jowar
68	Akodiya	2,401	—	—	—	W	—	—	Maize, Jowar
69	Balapura	524	—	—	—	W(2),TK	—	—	Maize, Jowar
70	Banthali†	4,020	P	—	—	W(5),R	PR	PO	Maize, Barley
71	Dooni	8,131	P,M,H	HC,D,FC	—	W(3),TK(6)	KR	PO	Maize, Jowar
72	Saroli	2,128	P	—	—	W(4),TK	PR	—	Maize, Jowar
73	Jooniya‡	3,453	P	—	—	W(6),TK	PR	—	Maize, Jowar
74	Jalseena	1,947	P	—	—	W(5),TK	—	—	Bajra. Barley
75	Kanwarawas	2,373	P	—	—	W(3)	—	—	Bajra, Jowar
76	Jaleri	1,948	—	—	—	W(3)	—	—	Maize, Barley
77	Nondpura	1,254	—	—	—	W(2)	—	—	Bajra, Wheat
78	Deorawas	6,237	P	—	—	W(10)	—	—	Bajra, Wheat
79	Amli	1,389	—	—	—	W(2)	—	—	Bajra, Maize
80	Jagtya	358	—	—	—	W(2)	—	—	Bajra, Wheat
81	Bharna	795	—	—	—	W	PR	—	Bajra, Wheat
82	Geroli	3,268	P	—	—	W(5),TK(2)	—	—	Jowar, Bajra
83	Kanwarpura	539	—	—	—	W,TK	—	—	Jowar, Bajra
84	Bas Kheriya	826	—	—	—	W	—	—	Jowar, Bajra
85	Nayagaon Dhimariya	681	—	—	—	W	—	—	Jowar, Bajra
86	Chandsinghpura	2,791	P	—	—	W(2),TK	KR	—	Jowar, Bajra
87	Hanumanpura	903	—	—	—	W(2),TK	KR	—	Jowar, Bajra
88	Nayagaon Gathra	3,684	P	—	—	W,TK	KR	—	Jowar, Bajra
89	Anwa	6,139	M	D	—	W(4),TK(4)	KR	PO	Jowar, Bajra
90	Kalyanpura	341	—	—	—	W(2)	—	—	Jowar, Bajra

* Temple of Durga Mata.

† Temple of Neel-Kanth.

‡ Fair of Mataji on Bhadra Krishna 12.

Land use (area under different types of land use in acres)								
Forest	Irrigated	Unirrigated	Tree Groves and Orchards	Fallow land	Cultivable waste	Area not available for cultivation	Nearest Town (Distance in Kilometres)	Code No.
11	12	13	13A	13B	14	15	16	1
—	3+2(W5)	138(D138)	—	3	82	1	Deoli (5)	46
—	73+12(W85)	430+3(TK40,D393)	—	20	283	67	Deoli (7)	47
—	40+5(W45)	380(D380)	—	5	186	47	Deoli (6)	48
—	30+11(TK41)	111+1(D112)	—	1	13	16	Deoli (8)	49
—	288+55(W38,TK305)	219+65(D284)	—	11	233	20	Deoli (13)	50
—	221+68(W227,TK62)	513+31(D534)	—	29	544	91	Deoli (14)	51
—	216+93(W301,TK8)	1632+26(D1658)	—	146	756	137	Deoli (12)	52
—	153+67(W220)	857+24(D881)	—	99	694	95	Deoli (11)	53
—	69+32(O101)	376+9(D385)	—	238	272	81	Deoli (18)	54
—	25(W25)	967+55(D1022)	—	57	338	59	Deoli (16)	55
—	224+16(W240)	274+97(R69,D302)	—	19	33	981	Deoli (18)	56
—	209+31(W240)	699+92(D791)	—	259	399	152	Deoli (16)	57
—	485+337(C779,W43)	836+22(TK850)	—	104	648	147	Deoli (15)	58
—	6(W6)	161+12(D173)	—	13	73	5	Deoli (15)	59
—	95+9(W104)	834+45(D879)	—	118	270	67	Deoli (19)	60
—	543+172(W552,TK161,O2)	238+143(TK9,D2515)	3	644	2,417	373	Deoli (15)	61
258	34+14(W48)	694+39(TK6,D727)	—	107	223	24	Deoli (16)	62
1,209	48+19(W67)	696+15(D711)	—	33	107	187	Deoli (18)	63
—	—	90(D90)	—	—	175	6	Deoli (18)	64
—	7(W7)	542+7(D549)	—	85	176	38	Deoli (18)	65
—	27+13(C34,W6)	332+2(D334)	—	44	62	10	Deoli (18)	66
—	56+30(C86)	102+10(D112)	—	20	4	6	Deoli (17)	67
—	216+15(C70,W161)	1178+93(D1271)	—	202	647	158	Deoli (19)	68
—	49+38(C75,W12)	210+19(D229)	—	35	183	47	Deoli (21)	69
—	472+31(W503)	1544+138(R228,D1454)	—	61	617	1,326	Deoli (21)	70
—	762+99(W364,TK497)	4311+310(TK83,D4538)	2	581	1,645	830	Deoli (32)	71
—	190+25(W215)	1074+37(D1111)	—	114	553	197	Deoli (24)	72
—	425+25(W450)	1683+60(D1743)	3	287	295	160	Deoli (26)	73
—	287+99(W386)	421+32(R22,D431)	4	180	705	350	Todaraisingh (12)	74
—	169+50(W219)	1379+66(R120,D1325)	—	227	495	303	Todaraisingh (12)	75
745	112+38(W150)	333+8(R70,D271)	—	154	330	274	Todaraisingh (10)	76
448	59+12(W71)	221+14(TK8,D227)	—	96	213	277	Todaraisingh (9)	77
1,429	698+80(W704,TK74)	2102+51(D2153)	—	667	1,078	263	Deoli (29)	78
—	169+38(W207)	407+71(D478)	—	161	446	206	Todaraisingh (15)	79
—	64+14(W75,TK3)	99+23(R4,D118)	—	2	100	93	Todaraisingh (15)	80
—	92(W92)	347+5(D352)	—	52	263	41	Todaraisingh (14)	81
—	338+134(W472)	2001+17(D2018)	1	68	680	180	Tonk (18)	82
—	34+10(W44)	359+2(D361)	—	34	92	20	Tonk (18)	83
—	45+2(W47)	545+6(D551)	—	18	193	25	Deoli (32)	84
—	80+26(W106)	342+7(D349)	—	19	216	24	Deoli (32)	85
132	205+11(W192,TK24)	1498+90(D1588)	—	73	667	216	Deoli (33)	86
116	57+8(W65)	444+34(IC62,D416)	—	57	207	22	Deoli (34)	87
1,391	93+12(W105)	1080+66(TK67,D1079)	—	183	632	305	Deoli (40)	88
—	328+93(W325,TK96)	1636+180(TK46,D1770)	2	130	875	3,168	Deoli (40)	89
—	6(W6)	135+6(D141)	—	5	175	20	Deoli (27)	90

TEHSIL : 5 - DEOLI

Code No.	Name of the Village	Total area (in acres)	Amenities available within the village						Staple food
			Educational	Medical	Power supply	Drinking water	Communications	Post & Telegraph	
1	2	3	4	5	6	7	8	9	10
91	Bishanpura	2,690	—	—	—	W(2)	—	—	Jowar, Bajra
92	Nayagaon	3684	P	—	—	W,TK	KR	—	Jowar, Bajra
93	Gopalpura	642	—	—	—	W(2)	KR	—	Jowar, Bajra
94	Benpa	2,155	P	—	—	W(3),TK(2)	KR	—	Jowar, Maize
95	Sujanpura	1,169	—	—	—	W(4)	KR	—	Jowar, Maize
96	Rajkot	3,380	P	—	—	W(5),TK	KR	—	Jowar, Maiza
97	Rajnagar	456	—	—	—	W	—	—	Jowar, Bajra
98	Lachhmipura	1,041	—	—	—	W(3)	—	—	Jowar, Wheat
99	Gothra	1,863	P	—	—	W(4)	—	—	Jowar, Bajra
100	Sitapura	2,085	P	—	—	W(5),TK	—	PO	Jowar, Wheat
101	Dharola	3,065	P	—	—	W(3)	—	—	Wheat, Jowar
102	Sardarpura	1,898	—	—	—	W(2)	—	—	Jowar, Wheat
103	Khawaspura	1,539	P	—	—	W(4)	—	—	Jowar, Wheat
104	Dheekla	1,404	—	—	—	W(5)	—	—	Wheat, Maize
105	Chak Anandpura	161	—	—	—	W	—	—	Jowar, Bajra
106	Rampura	933	—	—	—	W,TK	—	—	Jowar, Bajra
107	Chak Anwan	340	—	—	—	—	—	—	Jowar, Wheat
108	Gulabpura	360	—	—	—	W,TK	—	—	Jowar, Bajra
109	Rajendrapura	222	—	—	—	—	—	—	Jowar, Bajra
110	Sangrampura	557	—	—	—	W,TK	KR	—	Jowar, Bajra
111	Tokrawas Uniyara	856	—	—	—	W,TK	KR	—	Jowar, Bajra
112	Tokrawas Bundi	912	—	—	—	W(2),TK	KR	—	Jowar, Maize
113	Kharoi	2,167	P	—	—	W(2),TK	—	—	Jowar, Maize
114	Jyotipura	317	—	—	—	W	KR	—	Jowar, Maize
115	Datoonda	1,983	—	—	—	W(2)	KR	—	Jowar, Maize
116	Muglana	2,210	P	—	—	W(3),TK(2)	—	—	Jowar, Maize
117	Muglani	558	—	—	—	W	—	—	Jowar, Bajra
118	Dhuan Kalan*	4,771	M	D,FC	—	W(8),TK(2)	KR	PO	Jowar, Bajra
119	Kishanpura	497	—	—	—	W,TK	—	—	Jowar, Maize
120	Haroti	733	—	—	—	W,TK	—	—	Jowar, Maize
121	Kanwarpura	681	—	—	—	W,TK	—	—	Jowar, Bajra
122	Indoda	510	—	—	—	W	—	—	Jowar, Bajra
123	Ikbalganj	2,057	P	—	—	W(4),TK(2)	—	—	Jowar, Bajra
124	Dhuan Khurd†	1,916	P	—	—	W(2)	—	—	Wheat, Maize
125	Kalandarpura	446	—	—	—	W(2),TK	—	—	Jowar, Maize
126	Ghar‡	4,519	M	D	—	W(5),TK	KR	PO	Jowar, Bajra
127	Kalyanpura	521	—	—	—	W	—	—	Jowar, Bajra
128	Lachhmipura	661	—	—	—	W(2)	—	—	Jowar, Maize
129	Akodiya	602	P	—	—	W(3)	—	—	Jowar, Maize
130	Theekariya Kalan	2,276	P	—	—	W	—	—	Jowar, Maize
131	Theekariya Khurd	780	—	—	—	—	—	—	Jowar, Bajra
132	Sanwta	1,575	—	—	—	W,TK	—	—	Wheat, Maize
133	Sangrampura	477	—	—	—	W	—	—	Maize, Barley
134	Kanwara	5,383	P	—	—	W(4),TK	—	PO	Barley, Maize
135	Baroli	2,733	P	—	—	W(3),TK	—	—	Jowar, Bajra

* Temple of Gangeshwar Mahadeo and Fair on Shiv Ratri.

† Temple of Bijasan Mataji.

‡ Temple and Mosque.

Land use (area under different types of land use in acres)									
Forest	Irrigated	Unirrigated	Tree Groves and Orchards	Fallow land	Cultivable waste	Area not available for cultivation	Nearest Town (Distance in Kilometres)		Code No.
11	12	13	13A	13B	14	15	16		1
—	65(W65)	463+47(D510)	—	53	146	1,963	Deoli	(25)	91
1,391	93+12(W105)	1080+66(IC67, D1079)	—	183	632	305	Deoli	(24)	92
260	17+2(W19)	92+17(D109)	—	12	171	90	Deoli	(12)	93
1,019	132+30(W162)	185+91(TK12, D264)	—	30	416	373	Deoli	(13)	94
329	33(W33)	116+27(D143)	—	34	397	260	Deoli	(18)	95
1,024	133(W133)	592+111(TK43, D660)	—	105	575	951	Deoli	(19)	96
64	10(W10)	79+9(R2, D86)	—	19	204	80	Deoli	(21)	97
203	101+6(W107)	231+72(TK41, D262)	—	36	266	204	Deoli	(21)	98
—	89+1(W90)	417+9(TK244, D182)	1	257	756	343	Deoli	(33)	99
—	246+112(W26, TK332)	323+27(D350)	1	42	740	733	Deoli	(36)	100
—	66+13(W79)	607+49(TK103, D553)	—	201	467	1,724	Deoli	(35)	101
444	103(W103)	316+86(D402)	—	51	888	116	Deoli	(26)	102
—	83+15(W98)	871+62(D933)	—	124	373	88	Deoli	(33)	103
—	107+12(W119)	444+72(D516)	—	81	708	64	Deoli	(34)	104
—	5(W5)	83+7(D90)	—	2	68	3	Deoli	(32)	105
—	28(W28)	746+34(D780)	—	10	124	25	Deoli	(30)	106
—	—	337(D337)	—	1	—	2	Deoli	(45)	107
—	45+4(W49)	287+26(D313)	—	1	19	8	Deoli	(46)	108
—	2(W2)	214+3(D217)	—	3	1	2	Deoli	(44)	109
22	31+8(W39)	366+24(D390)	—	14	97	27	Deoli	(46)	110
168	88+33(W121)	355+38(D393)	—	3	212	30	Deoli	(48)	111
—	87+21(W108)	625+28(D653)	—	42	96	62	Deoli	(48)	112
—	208+50(W258)	863+26(D889)	—	127	820	149	Deoli	(50)	113
—	63+1(W64)	153+41(D194)	—	1	83	17	Deoli	(49)	114
—	215+75(W290)	860+14(D874)	—	105	598	205	Deoli	(33)	115
—	335+26(W265, TK96)	1021+5(TK139, D887)	—	141	483	230	Deoli	(33)	116
—	43+15(W58)	322+6(D328)	—	64	80	49	Tonk	(19)	117
—	537+21(W345, TK213)	2594+147(TK104, D2637)	—	503	350	787	Tonk	(20)	118
—	38(W38)	230(D230)	—	106	105	18	Tonk	(20)	119
—	98(W18, TK80)	445+25(D470)	—	103	72	15	Tonk	(20)	120
—	127+5(W33, TK99)	236+3(TK10, D229)	—	125	174	19	Tonk	(25)	121
—	33+1(W34)	257+2(D259)	—	166	50	4	Tonk	(25)	122
—	134+14(W138, TK10)	886+36(IC16, D906)	—	165	496	376	Tonk	(25)	123
—	188+12(W161, TK26, O13)	1076+11(TK65, D1022)	—	51	521	80	Tonk	(27)	124
—	31+1(W32)	236+1(D237)	—	78	90	11	Deoli	(38)	125
227	392+142(W533, TK1)	1368+13(TK13, D2368)	1	658	1,185	688	Deoli	(38)	126
—	51+8(W59)	263+5(D268)	—	10	175	22	Deoli	(38)	127
—	52+14(W66)	428+1(D429)	—	52	115	14	Deoli	(39)	128
—	65+14(W79)	353+22(D375)	—	12	129	43	Deoli	(42)	129
—	136+14(W150)	1361+13(D1374)	—	186	543	50	Deoli	(42)	130
—	18(W18)	538+11(D549)	—	135	77	12	Deoli	(44)	131
—	60+16(W76)	756+24(D780)	—	225	492	42	Deoli	(45)	132
—	12(W12)	313+16(D329)	—	31	105	16	Deoli	(40)	133
—	234(W234)	2654+160(D2814)	—	222	2,125	148	Deoli	(34)	134
—	95(W95)	1349+63(D1412)	—	114	580	595	Deoli	(40)	135

TEHSIL : 5 - DEOLI, 6 - UNIARA

Code No.	Name of the Village	Total area (in acres)	Amenities available within the village						Staple food
			Educational	Medical	Power supply	Drinking water	Communications	Post & Telegraph	
1	2	3	4	5	6	7	8	9	10
136	Bajoli	347	—	—	—	W	—	—	Jowar, Bajra
137	Manoli	1,133	—	—	—	W(2),TK	—	—	Jowar, Bajra
138	Baloonda	3,242	P	—	—	W(2)	—	—	Jowar, Wheat
139	Satwara	1,561	P	—	—	W(2),TK	KR	PO	Wheat, Maize
140	Rangvilas	597	—	—	—	W(9)	KR	—	Wheat, Maize
141	Chandwar	2,706	P	—	—	W(2),TK(3)	KR	—	Jowar, Maize
142	Ramnagar	405	—	—	—	W	—	—	Jowar, Maize
143	Kedara	1,386	P	—	—	W	—	—	Jowar, Wheat
144	Kotra	1,243	—	—	—	W,TK	—	—	Jowar, Bajra
145	Charnet	1,686	P	—	—	W(2),TK	—	—	Wheat, Maize
146	Bahalri	1,270	—	—	—	W	—	—	Wheat, Maize
147	Geroti	1,657	—	—	—	W	—	—	Wheat, Maize
148	Maharaj Kanwarpura	1,231	—	—	—	W	—	—	Wheat, Maize
149	Gerota	734	P	—	—	W	—	PO	Wheat, Maize
150	Haripura	1,236	—	—	—	W	—	—	Wheat, Maize
151	Bahadurganj	312	—	—	—	—	—	—	Maize, Barley
152	Phoolsagar	343	—	—	—	—	—	—	Jowar, Bajra
153	Udaipura	485	—	—	—	W(2),TK	KR	—	Jowar, Maize
154	Nagar*	3,470	P(2),H	H,D,FC	E	W(10),TK(2)	KR	PO	Jowar, Bajra
155	Muchkandpura	464	—	—	—	W	—	—	Wheat, Maize
156	Jalimganj	914	—	—	—	W	—	—	Wheat, Maize
157	Sangrampura	662	P	—	—	W	—	—	Wheat, Maize
158	Sarangpur	121	—	—	—	W	—	—	Wheat, Maize
159	Gordhanpura	616	—	—	—	W	—	—	Wheat, Maize
160	Jagannathpura	922	—	—	—	W	—	—	Jowar, Bajra
161	Ramsagar	934	—	—	—	W(4)	—	—	Jowar, Bajra
162	Heerapura	736	—	—	—	W(3)	—	—	Jowar, Bajra
163	Syala Sukhpura	741	—	—	—	W(2),TK	—	—	Jowar, Bajra
164	Balagarh	1,973	P	—	—	W(2)	KR	—	Maize, Wheat
165	Gurai	4,094	P	—	E	W(2)	KR	PO	Wheat, Maize
166	Jail	1,456	P	—	—	W	—	—	Maize, Wheat

TEHSIL : 6 - UNIARA

1	Nayagaon	728	—	—	—	W(2)	PR	—	Bajra, Barley
2	Lachhmipura	189	—	—	—	W	KR	—	Bajra, Barley
3	Kali Chhor	224	—	—	—	W	KR	—	Bajra, Barley
4	Ramnagar	213	—	—	—	W	KR	—	Bajra, Barley
5	Rupwas	1,960	P	—	—	W(4)	KR	—	Bajra, Barley
6	Kalyanpura	1,151	—	—	—	W	KR	—	Bajra, Barley
7	Gudaliya	664	P	—	—	W(2),TK	KR	—	Bajra, Barley
8	Gopalpura	466	—	—	—	W	KR	—	Bajra, Barley
9	Sangrampura†	896	—	—	—	W	KR	—	Bajra, Barley
10	Banetha	13,221	P,M	D,FC	—	W(13),TK,R	KR	PO	Bajra, Barley

* Temple of Chakdshwar and Mandla; and Fort of Rao Raja of Uniara.

† Temples of Kalyanji and Mahadeoji; Chabutra of Tejaji; Fairs on Vaishakh Shukla 15 and Bhadra Shukla 10; Dargah of Hatil Shah; and Old Fort.

Land use (area under different types of land use in acres)								
Forest	Irrigated	Unirrigated	Tree Groves and Orchards	Fallow land	Cultivable waste	Area not available for cultivation	Nearest Town (Distance in Kilometres)	Code No.
11	12	13	13A	13B	14	15	16	1
—	23(W23)	252+18(D270)	—	20	44	8	Deoli (41)	136
—	64(W64)	627+61(D688)	—	15	318	109	Deoli (42)	137
—	253+33(W286)	1915+34(D1949)	—	492	536	46	Nainwa (10)	138
—	85+20(W105)	773+34(D807)	—	161	439	103	Nainwa (12)	139
—	77+2(W79)	377+49(D426)	—	5	119	19	Deoli (40)	140
—	152+9(W161)	1900+30(D1930)	—	84	454	126	Deoli (40)	141
—	4(W4)	329+1(D330)	—	36	27	9	Deoli (40)	142
—	47(W47)	961+62(D1023)	—	74	193	111	Deoli (30)	143
—	90+2(W92)	564+19(D583)	17	25	351	196	Deoli (42)	144
—	170+44(W214)	890+44(D934)	—	214	311	101	Tonk (30)	145
—	111+36(W46, TK101)	463+8(TK38, D433)	—	178	238	280	Tonk (28)	146
—	124(W124)	708+27(D735)	—	252	442	131	Tonk (30)	147
—	7(W7)	577+7(D584)	—	67	426	154	Tonk (28)	148
—	37(W32, TK5)	365+7(TK13, D359)	—	33	202	97	Tonk (20)	149
—	42+1(W43)	640+15(D655)	—	160	276	118	Tonk (22)	150
—	36+8(TK44)	152+18(D170)	—	85	18	21	Tonk (50)	151
—	—	320+6(D326)	—	8	9	6	Tonk (52)	152
—	2(W2)	424(D424)	—	5	38	16	Deoli (15)	153
—	391+71(W370, TK92)	1739+21(D1760)	—	70	789	481	Deoli (15)	154
—	19(W19)	243+18(D261)	—	21	176	5	Deoli (33)	155
—	86+6(W92)	547+10(D557)	—	60	198	23	Deoli (34)	156
—	57(W57)	459+8(D467)	—	15	106	25	Deoli (35)	157
—	38(W38)	68+21(D89)	—	—	8	7	Deoli (35)	158
—	56+2(W58)	456+21(D477)	—	26	58	20	Deoli (24)	159
—	108+19(W88, TK39)	488+15(TK13, D490)	—	59	215	52	Deoli (32)	160
—	66+13(W27, TK52)	393+8(TK15, D386)	—	47	360	68	Deoli (33)	161
—	6(W6)	451+2(D453)	—	37	213	29	Deoli (34)	162
—	51(W16, TK35)	454+34(D488)	—	32	174	30	Deoli (35)	163
—	135+23(W158)	1442+44(D1486)	—	39	302	55	Deoli (30)	164
—	410+66(W476)	2775+132(D2907)	—	106	626	177	Deoli (39)	165
—	80+20(W100)	857+10(D867)	—	14	430	75	Nainwa (6)	166
—	88(W88)	342+18(D360)	—	47	225	26	Uniara (21)	1
—	2(W2)	118(D118)	—	62	5	2	Uniara (20)	2
—	2(W2)	147+1(D148)	—	25	42	8	Uniara (20)	3
—	—	17(D17)	—	194	1	1	Uniara (20)	4
—	194+1(W195)	727+88(D815)	—	264	688	87	Uniara (25)	5
—	221+1(W222)	358+80(D438)	—	69	454	49	Uniara (30)	6
—	72+1(W73)	287+18(D305)	3	183	84	35	Uniara (32)	7
—	—	161(D161)	—	208	81	16	Uniara (31)	8
—	35(W35)	429+2(D431)	—	98	298	36	Uniara (30)	9
2,422	617+60(C33, W643, TK1)	5364+115(IC2,TK37,R107,D5333)	9	446	1,959	2,404	Uniara (16)	10

TEHSIL : 6 - UNIARA

Code No.	Name of the Village	Total area (in acres)	Amenities available within the village						Staple food
			Educational	Medical	Power supply	Drinking water	Communications	Post & Telegraph	
1	2	3	4	5	6	7	8	9	10
11	Sureli	4,909	P	D	—	W(4),TK,R	—	PO	Bajra, Barley
12	Thikariya	668	—	—	—	W,TK	—	—	Bajra, Barley
13	Saderi	1,430	—	—	—	W(2),TK	—	—	Maize, Jowar
14	Kander	2,724	P	—	—	W(4)	—	—	Barley, Jowar
15	Barudhan	689	—	—	—	W	—	—	Barley, Jowar
16	Barodiya	617	—	—	—	W	—	—	Jowar, Wheat
17	Chitani	903	—	—	—	W(2),TK	—	—	Jowar, Maize
18	Kairod	1,209	P	—	—	W(4),TK	—	—	Jowar
19	Rughnathpura*	328	—	—	—	W	—	—	Jowar, Maize
20	Ramnagar	396	—	—	—	W	—	—	Jowar, Maize
21	Kishanganj	348	—	—	—	W(2)	—	—	Jowar, Maize
22	Ramjanganj	652	—	—	—	W(2),TK	—	—	Jowar, Maize
23	Rooppura†	1,749	P	—	—	W	KR	—	Jowar, Maize
24	Shreepura	507	—	—	—	W(2)	—	—	Jowar, Maize
25	Fatehganj‡	1,010	—	—	—	W(4),TK	—	—	Jowar, Maize
26	Vijaipura	498	P	—	—	W,TK	—	—	Jowar, Maize
27	Ramganj	712	—	—	—	W	—	—	Jowar, Maize
28	Gumanganj	196	—	—	—	W	—	—	Jowar, Maize
29	Balagarh	432	—	—	—	W	—	—	Jowar, Maize
30	Rampura	646	—	—	—	W(2),TK	—	—	Jowar, Maize
31	Kakro (Kakor)**	5,201	M	D	—	W(4),TK	PR,KR	PO	Jowar, Wheat
32	Motis-ki-Jhonpari	92	—	—	—	W	—	—	Jowar, Wheat
33	Hansolai	244	—	—	—	W	—	—	Jowar, Wheat
34	Sardarpura	355	—	—	—	W(9)	—	—	Jowar, Wheat
35	Brijnagar Deopura	369	—	—	—	—	KR	—	Jowar, Wheat
36	Shyorajpura	812	—	—	—	W,TK	PR	—	Jowar, Wheat
37	Khera††	1,059	P	—	—	W(4)	KR	—	Jowar, Wheat
38	Shyodaspura	600	—	—	—	W(3)	KR	—	Jowar, Wheat
39	Dholipal	444	—	—	—	W(2)	KR	—	Jowar, Wheat
40	Beshki	394	—	—	—	W(2),TK	KR	—	Jowar, Wheat
41	Gumanpura	464	—	—	—	W,TK	PR	—	Jowar, Wheat
42	Sara	1,139	—	—	—	W,TK	—	—	Jowar, Wheat
43	Hingoniya	548	—	—	—	W	—	—	Jowar, Wheat
44	Sitarampura	537	—	—	—	W	—	—	Jowar, Barley
45	Maharaj Kunwarpura	634	—	—	—	W(3)	—	—	Jowar, Barley
46	Chatarpura	196	—	—	—	W	—	—	Jowar, Barley
47	Ramnagar	302	—	—	—	W(2)	—	—	Jowar, Barley
48	Sonthra‡‡	3,616	P, M	D	—	W(7),TK	KR	PO	Jowar, Barley
49	Udaipura	546	—	—	—	W(2)	—	—	Jowar, Barley
50	Lachhmipura	221	—	—	—	W	—	—	Jowar, Barley
51	Mandaliya	926	—	—	—	W	—	—	Jowar, Barley
52	Hardatpura	547	—	—	—	W(3),TK	—	—	Jowar, Barley
53	Bundi+	1,022	—	—	—	W	—	—	Jowar, Bajra
54	Parban ×	1,189	—	—	—	W	—	—	Jowar, Bajra
55	Kholiya	949	P	—	—	W(2)	—	—	Jowar, Bajra

* Temple of Thakurji

** Temples of Mahadeoji and Hanumanji.

† Temples of Salagramji, Sitaramji and Thakurji.

†† Shrine of Mahadeoji.

‡ Temples.

‡‡ Fair on Shiv Ratri.

Land use (area under different types of land use in acres)							Nearest Town (Distance in Kilometres)	Code No.
Forest	Irrigated	Unirrigated	Tree Groves and Orchards	Fallow land	Cultivable waste	Area not available for cultivation		
11	12	13	13A	13B	14	15	16	1
—	434+28(W462)	2829+83(R55, D2857)	—	188	1,096	362	Uniara (28)	11
—	147+9(C156)	340+6(D346)	—	19	151	11	Uniara (21)	12
—	344(C276, W68)	829+22(D851)	—	174	47	36	Uniara (20)	13
—	445+4(C362, W87)	1145+6(D1151)	—	560	423	151	Uniara (12)	14
—	227+20(C106, W141)	162+10(D172)	1	106	136	57	Uniara (8)	15
—	30+2(C26, W6)	281+10(D291)	—	44	228	34	Uniara (9)	16
—	265+2(C244, W23)	316+4(D320)	—	19	266	37	Uniara (11)	17
—	340+7(C204, W143)	546+23(D569)	—	68	191	64	Uniara (15)	18
—	49(W49)	241(D241)	—	—	20	18	Uniara (16)	19
—	78(C78)	227(D227)	—	3	78	10	Uniara (15)	20
—	144(C144)	104+24(D128)	—	33	49	18	Uniara (18)	21
—	434+6(C440)	152+68(D220)	—	11	25	30	Uniara (18)	22
—	94(C26, W68)	1299+27(D1326)	—	36	259	61	Uniara (15)	23
—	7+4(W11)	315+1(D316)	—	18	154	13	Uniara (15)	24
16	57(W57)	779+23(D802)	—	50	29	79	Uniara (18)	25
—	26(W26)	325+6(D331)	—	23	116	8	Uniara (15)	26
59	25+2(W27)	467+3(D470)	—	42	98	21	Uniara (14)	27
—	11(W11)	117+3(D120)	—	6	52	10	Uniara (12)	28
—	9+1(W10)	209+2(D211)	—	112	95	7	Uniara (12)	29
166	33+15(W48)	340+8(D348)	—	5	48	54	Uniara (13)	30
1,329	215+14(W229)	1841+18(D1859)	22	925	412	457	Uniara (13)	31
—	13(W13)	53(D53)	—	9	13	4	Uniara (11)	32
—	8(W8)	106(D106)	—	58	63	9	Uniara (12)	33
—	5(W5)	283+2(D285)	—	28	34	5	Uniara (12)	34
—	15(W15)	215+107(D322)	—	18	85	36	Uniara (12)	35
—	52+1(W53)	514+2(D516)	—	16	196	34	Uniara (11)	36
—	13+4(W17)	817+2(D819)	—	2	174	53	Uniara (14)	37
—	34+2(W36)	440+5(D445)	—	7	106	13	Uniara (8)	38
—	7+2(W9)	336+8(D344)	—	—	90	11	Uniara (9)	39
—	—	303+1(D304)	—	12	60	19	Uniara (12)	40
—	11+2(W13)	358(D358)	—	11	63	21	Uniara (11)	41
—	86(W86)	566+5(TK9, D562)	—	30	227	230	Uniara (12)	42
—	10(W10)	466(D466)	—	28	31	13	Uniara (12)	43
—	23+1(W24)	392+5(TK44, D353)	—	15	36	71	Uniara (14)	44
—	13+1(W14)	502(D502)	—	3	106	10	Uniara (13)	45
—	2(W2)	135(D135)	—	6	48	5	Uniara (15)	46
—	—	268(D268)	—	2	23	9	Uniara (14)	47
—	498+6(C307, W197)	2044+79(TK2, D2121)	1	182	612	279	Uniara (16)	48
—	325+10(C335)	185+12(D197)	—	2	16	18	Uniara (8)	49
—	121(C121)	76+1(D77)	—	5	12	4	Uniara (9)	50
—	236+2(C209, W29)	400+8(D408)	—	31	230	29	Uniara (8)	51
—	228(C228)	194+9(D203)	—	43	54	28	Uniara (9)	52
—	278(C261, W17)	399+40(D439)	—	54	256	35	Uniara (8)	53
—	110(C106, W4)	751+9(D760)	—	27	253	48	Uniara (8)	54
—	406+25(C320, W111)	196+55(D251)	—	79	218	50	Uniara (3)	55

+ Temples of Thakurji and Mahadeoji.

× Temple of Hanumanji.

THESIL : 6 - UNIARA

Code No.	Name of the Village	Total area (in acres)	Amenities available within the village						Staple food
			Educational	Medical	Power supply	Drinking water	Communications	Post & Telegraph	
1	2	3	4	5	6	7	8	9	10
56	Deori	1,453	—	—	—	W(2)	—	—	Jowar, Wheat
57	Kundiya	1,044	P	—	—	W(5),TK,O	—	—	Jowar, Wheat
58	Bamaniya	1,527	P	—	E	W(3),TW(4)	—	—	Jowar
59	Chak Ukhlana	111	—	—	—	—	—	—	—
60	Aligarh	707	P(3),H	H,HC,FC	E	T,W(15)	PR,KR	PT,TL	Wheat, Maize
61	Nawabpura	714	—	—	—	W(2)	—	—	Jowar, Wheat
62	Asalgaon	1,032	—	—	—	W(2)	—	—	Jowar, Wheat
63	Ukhlana	2,865	P	—	E	W(4)	PR	—	Jowar, Wheat
64	Umarpura	669	—	—	—	—	—	—	Jowar, Wheat
65	Saadatnagar	2,009	P	—	—	W(2),TK,TW(2)	—	—	Gojra, Jowar
66	Dabla	1,367	—	—	—	W(5),TK,O	—	—	Wheat, Jowar
67	Balithal	1,287	P	—	—	W(8),TK,TW(2),O	—	PO	Wheat, Barley
68	Govindpura	687	—	—	—	W(2),TK	—	—	Wheat, Barley
69	Bajoliya	1,770	P	—	—	W(3),TK	PR	—	Wheat, Barley
70	Khelniya	1,590	P	—	—	W(3),TK	PR	—	Wheat, Barley
71	Vijaigarh	459	—	—	—	W	PR	—	Wheat, Barley
72	Chainpura	545	—	—	—	W(2),TK	—	—	Wheat, Barley
73	Dhikoliya	1,859	P	—	—	W(5),TK	PR,KR	—	Wheat, Barley
74	Hukmpura	445	—	—	—	—	—	—	—
75	Bhanpura	1,131	—	—	—	W(5),TK	KR	—	Jowar, Wheat
76	Gothra	3,414	P	D	—	W(6),TK	KR	—	Jowar, Wheat
77	Jainagar	378	—	—	—	—	—	—	Jowar, Barley
78	Deopura Khurd	398	—	—	—	W,TK	—	—	Jowar, Barley
79	Bhojpura	2,168	P	—	—	W(2)	KR	—	Jowar, Barley
80	Sardarpura	569	—	—	—	W	—	—	Jowar, Barley
81	Phooleta	4,598	P	—	—	W(4),TK(2)	—	PO	Jowar, Barley
82	Nayagaon	478	—	—	—	W(2),TK	—	—	Jowar, Barley
83	Sawan Bhadwa	379	—	—	—	W,TK	—	—	Jowar, Barley
84	Vijaigarh	1,263	—	—	—	W,TK	—	—	Jowar, Barley
85	Banjari	3,050	P	—	—	W(3),TK	KR	—	Jowar, Barley
86	Nondpura	339	—	—	—	W	—	—	Jowar, Barley
87	Shympura	602	—	—	—	W	—	—	Jowar, Barley
88	Bilaspura	4,272	P	—	—	W(4),TK	KR	—	Jowar, Barley
89	Raghunathpura	578	—	—	—	W(7)	—	—	Wheat, Jowar
90	Vijainagar	551	—	—	—	W,TK	—	—	Wheat, Jowar
91	Kalyanpura	443	—	—	—	W,TK	KR	—	Wheat, Jowar
92	Ratanpura	338	—	—	—	W,TK	KR	—	Gojra, Jowar
93	Chak Bilaspur	284	—	—	—	W,TK	—	—	Wheat, Jowar
94	Ranipura	714	P	—	—	W(2),TK	—	—	Wheat, Jowar
95	Lachhmipura	563	—	—	—	W,TK	KR	—	Wheat, Jowar
96	Balapura	2,037	P	—	E	W(2),TK(2)	KR	—	Gojra, Jowar
97	Raipura	1,490	P	—	—	W,TK	—	—	Wheat, Jowar
98	Rampura	388	—	—	—	W(2)	KR	—	Wheat, Jowar
99	Kherli	933	—	—	E	W,TK	KR	—	Gojra, Jowar
100	Bishanpura	625	—	—	—	W(2)	—	—	Wheat, Jowar

Land use (area under different types of land use in acres)								
Forest	Irrigated	Unirrigated	Tree Groves and Orchards	Fallow land	Cultivable waste	Area not available for cultivation	Nearest Town (Distance in Kilometres)	Code No.
11	12	13	13A	13B	14	15	16	1
—	609+18(C529,W98)	305+62(D367)	—	253	225	61	Uniara (4)	56
—	259+38(C248,W49)	470+30(D500)	—	72	178	65	Uniara (6)	57
—	220(C1,W219)	732+58(D790)	—	484	94	97	Uniara (3)	58
—	—	102(D102)	—	6	—	3	Uniara (3)	59
—	254+110(W364)	192+7(D199)	1	100	41	119	Uniara (3)	60
—	38+10(W48)	327+7(D334)	—	235	85	29	Uniara (3)	61
—	54+8(W62)	494+2(D496)	—	256	192	36	Uniara (2)	62
—	167+9(W176)	1397+47(W1444)	1	976	205	119	Uniara (1)	63
—	13+2(W15)	299(D299)	—	323	21	13	Uniara (1)	64
—	192(C17,W175)	1222+68(D1290)	—	450	86	59	Uniara (3)	65
—	268+5(C167,W106)	629+56(D685)	—	184	201	85	Uniara (6)	66
—	349+22(C176,W195)	492+52(D544)	1	206	158	81	Uniara (8)	67
—	210+10(C114,W106)	209(D209)	—	137	82	49	Uniara (6)	68
—	362+1(C223,W140)	864+20(D884)	—	119	359	66	Uniara (7)	69
—	424+18(C307,W135)	578(D578)	—	246	261	81	Uniara (5)	70
—	51+5(C46,W10)	215(D215)	—	120	39	34	Uniara (8)	71
—	51+1(W52)	226+2(D228)	—	72	155	41	Uniara (8)	72
—	206+34(C27,W213)	1031+5(D1036)	—	243	272	107	Uniara (8)	73
—	9+1(C9,W1)	342(D342)	—	67	19	8	Uniara (8)	74
—	125+12(W137)	584+32(D616)	1	12	320	89	Uniara (9)	75
—	284+28(W283,TK29)	169+11(D1702)	—	122	1,139	178	Uniara (16)	76
—	1(W1)	325(D325)	—	3	39	10	Uniara (21)	77
—	3(W3)	272(W272)	—	9	102	12	Uniara (16)	78
—	107+4(W111)	1345+11(D1356)	—	14	541	161	Uniara (22)	79
—	7(W5,TK2)	382+1(D383)	—	44	122	14	Uniara (18)	80
—	319+34(W353)	2760+44(D2804)	—	64	1,140	315	Tonk (16)	81
—	53(C16,TK37)	267+12(D279)	—	11	83	64	Uniara (15)	82
—	17(W17)	277+2(D279)	—	9	68	8	Uniara (14)	83
—	174+29(W7,TK196)	945+2(TK179,W768)	—	43	64	37	Uniara (13)	84
23	103+7(W110)	1597+20(D1617)	—	155	921	251	Tonk (16)	85
—	12(W5,TK7)	241+4(D245)	—	19	49	18	Uniara (30)	86
—	15+3(W18)	417(D417)	—	60	98	12	Uniara (28)	87
—	188+4(W15,TK177)	2168+17(TK112,D2073)	—	259	1,154	503	Uniara (25)	88
—	19(W17,TK2)	365(D365)	—	65	123	6	Uniara (9)	89
—	17(W17)	459+2(D461)	—	4	49	22	Uniara (27)	90
—	11(W11)	357+9(D366)	—	3	66	6	Uniara (22)	91
—	29+2(W31)	231+7(D238)	—	17	49	12	Uniara (12)	92
—	—	282(D282)	—	—	—	2	Uniara (25)	93
—	5(W5)	659+2(D661)	—	10	10	30	Uniara (13)	94
—	29+1(W30)	421+4(D425)	—	5	96	12	Uniara (21)	95
—	190+5(W156,TK39)	1034+60(D1094)	—	106	566	141	Uniara (20)	96
—	122(W122)	716+12(D728)	—	320	278	54	Uniara (16)	97
—	54+4(W58)	165+3(D168)	—	41	116	12	Uniara (18)	98
—	32+4(W36)	447+24(D471)	—	35	395	24	Uniara (8)	99
—	—	569+1(D570)	—	5	45	6	Uniara (12)	100

TEHSIL : 6 - UNIARA

Code No.	Name of the Village	Total area (in acres)	Amenities available within the village						Staple food
			Educational	Medical	Power supply	Drinking water	Communications	Post & Telegraph	
1	2	3	4	5	6	7	8	9	10
101	Deopura Kalan	961	—	—	—	W,TK	KR	—	Gojra, Jowar
102	Khatola	637	—	—	—	W(3)	—	—	Wheat, Jowar
103	Yakoobpura	531	—	—	—	W(2)	—	—	Wheat, Jowar
104	Gyanpura	418	—	—	—	—	—	—	—
105	Bosariya	2,023	P	—	E	W	KR	—	Jowar, Gojra
106	Deori	865	P	—	—	W(2)	—	—	Wheat, Jowar
107	Samrawata	1,812	P	—	—	W,TK	—	—	Wheat, Jowar
108	Kachrawata	1,785	P	—	—	W	—	—	Wheat, Jowar
109	Raipura	276	—	—	—	—	—	—	—
110	Bhankarwari	758	—	—	—	W(3)	—	—	Wheat, Jowar
111	Lachhmipura	910	—	—	—	W	KR	—	Wheat, Jowar
112	Raghunathpura Khurd	536	—	—	—	W(2)	—	—	Wheat, Jowar
113	Chak Yakoobpura	98	—	—	—	—	—	—	—
114	Mohammadgarh	2,611	P	—	—	W(5)	—	—	Wheat, Jowar
115	Raghunathpura Kalan	518	—	—	—	W	—	—	Wheat, Jowar
116	Hukmpura	713	—	—	—	W(2)	—	—	Wheat, Jowar
117	Palai	2,726	P	D	E	W(5)	—	—	Wheat, Jowar
118	Tombipura	421	—	—	—	W(3)	—	—	Wheat, Jowar
119	Bheemganj	1,186	—	—	—	W(2)	—	—	Wheat, Jowar
120	Chatarpura	576	—	—	—	W(2)	KR	—	Wheat, Jowar
121	Maharajpura	447	—	—	—	W(2)	KR	—	Wheat, Jowar
122	Shyopura	661	—	—	—	W	—	—	Wheat, Jowar
123	Nahra	1,064	—	—	—	W,TK	—	—	Wheat, Jowar
124	Uniyari	919	P, M	—	—	W,TK	—	—	Wheat, Jowar
125	Pagri	1,242	—	—	—	W	—	—	Wheat, Jowar
126	Pagra	997	—	—	—	W(2)	—	—	Wheat, Jowar
127	Dobriya	602	P	—	—	W(3)	—	—	Wheat, Jowar
128	Gadoli	1,639	P	—	—	W(4)	—	—	Wheat, Jowar
129	Kherli	631	—	—	—	W(3),TK	—	—	Wheat, Jowar
130	Bilota	3,211	P	—	E	W(4),TK	—	—	Wheat, Jowar
131	Allapura	1,446	—	—	—	W(2)	—	—	Wheat, Jowar
132	Patoli	2,445	P	—	—	W(2),TK	—	—	Wheat, Jowar
133	Solatpura*	893	P	—	—	W(2)	KR	—	Wheat, Jowar
134	Alinagar	842	—	—	—	W	—	—	Wheat, Jowar
135	Rahmannagar†	927	—	—	—	W	PR	—	Wheat, Jowar
136	Choru‡	5,988	P, M	—	—	W(8)	PR	PO	Wheat, Jowar
137	Molvi Nagar	1,127	—	—	—	W	—	—	Wheat, Jowar
138	Ameenpura*†	845	—	—	—	W,TK	—	—	Wheat, Jowar
139	Lasadiya*†	1,206	—	—	—	W	—	—	Wheat, Jowar
140	Aleempura	425	—	—	—	W	—	—	Wheat, Jowar
141	Barana*†	1,225	P	—	—	W(2),TK(2)	—	—	Wheat, Jowar
142	Hyderipura×	1,073	P	—	—	W(2),TK	—	—	Wheat, Jowar
143	Parli*†	1,673	P	—	—	W(5)	—	—	Wheat, Jowar
144	Bishanpura	619	—	—	—	W,TK	—	—	Wheat, Jowar
145	Madanpura	181	—	—	—	W	—	—	Wheat, Jowar

* Temple of Salag Ramji.

† Temple.

‡ Weekly Market on Tuesday, Temples and Mosque.

*† Temple of Thakurji,

× Temple of Gopalji.

Land use (area under different types of land use in acres)								
Forest	Irrigated	Unirrigated	Tree Groves and Orchards	Fallow land	Cultivable waste	Area not available for cultivation	Nearest Town (Distance in Kilometres)	Code No.
11	12	13	13A	13B	14	15	16	1
—	15(W15)	688+6(D694)	—	103	126	29	Uniara (20)	101
—	10(W10)	524+1(D525)	—	53	41	9	Uniara (12)	102
—	16(W16)	437+2(D439)	—	25	46	7	Uniara (10)	103
—	—	279(D279)	—	29	90	20	Uniara (12)	104
—	120+12(W132)	1162+38(D1200)	—	336	314	91	Uniara (10)	105
—	75+5(W80)	553+9(D562)	—	39	169	29	Uniara (16)	106
—	55(W55)	1399+6(D1405)	—	110	179	69	Nainwa (8)	107
—	137(W137)	1310+3(D1313)	—	111	188	39	Nainwa (8)	108
—	3+1(W4)	172(D172)	—	2	96	3	Uniara (15)	109
—	47+3(W50)	515+10(D525)	—	59	112	25	Uniara (15)	110
—	29(W29)	774+26(D800)	—	4	86	17	Uniara (13)	111
—	6(W6)	407+1(D408)	—	31	81	11	Uniara (13)	112
—	—	94(D94)	—	—	4	—	Uniara (8)	113
—	111+28(W51,TK88)	1930+43(D1912,TK61)	—	79	193	298	Uniara (8)	114
—	1(W1)	477(D477)	—	20	2	18	Uniara (13)	115
—	22+2(W24)	616+5(D621)	—	39	22	14	Uniara (10)	116
—	294+25(W319)	1983+19(TK110,D1892)	—	98	175	176	Uniara (9)	117
—	7(W7)	335+1(D336)	—	4	63	12	Uniara (7)	118
—	17(W17)	970+7(D977)	—	66	52	81	Uniara (5)	119
—	42+1(W43)	67+1(TK117,D555)	—	57	37	69	Uniara (6)	120
—	34+5(W39)	321(TK38,D283)	—	14	32	46	Uniara (7)	121
—	9(W9)	597+32(TK308,D321)	—	3	3	49	Uniara (2)	122
—	8(W8)	718+6(TK304,D420)	—	15	10	313	Uniara (2)	123
—	147+15(C159,W3)	493+26(TK24,D495)	—	60	84	135	Uniara (1)	124
—	38+1(W39)	794+10(TK152,D652)	—	55	94	261	Uniara (1)	125
—	12+1(W3,O10)	718+1(TK480,D239)	—	132	131	4	Uniara (6)	126
—	44+2(W46)	284+2(D286)	—	151	113	10	Uniara (5)	127
—	114+25(W139)	872+11(D883)	—	329	266	58	Uniara (4)	128
—	20+6(W26)	445(D445)	—	49	97	20	Uniara (3)	129
—	184+26(W210)	2487+18(D2505)	—	373	24	143	Uniara (3)	130
—	17+2(W19)	1026+3(D1029)	—	232	110	61	Uniara (5)	131
—	—	1965+7(TK6,D1966)	—	276	71	133	Uniara (5)	132
—	—	646+1(D647)	—	122	85	40	Uniara (6)	133
—	—	621(D621)	—	191	18	12	Uniara (4)	134
—	—	546(D546)	—	300	48	33	Uniara (8)	135
—	18(W18)	4042+8(D4050)	—	1,130	602	196	Uniara (10)	136
—	—	1006(D1006)	—	39	23	59	Uniara (16)	137
—	—	757+10(D767)	—	18	50	20	Uniara (22)	138
—	—	981+2(D983)	—	62	107	56	Uniara (20)	139
—	—	405+1(D405)	—	3	8	9	Uniara (21)	140
—	30(TK30)	915+15(D930)	1	74	123	82	Uniara (21)	141
—	7(W7)	798+2(D800)	—	62	119	87	Uniara (25)	142
—	48(W48)	1307+18(D1325)	—	46	212	60	Uniara (24)	143
—	—	551(D551)	—	25	7	36	S. Madhopur (18)	144
—	—	167(D167)	—	1	11	2	S. Madhopur (18)	145

TEHSIL : 6 - UNIARA

Code No.	Name of the Village	Total area (in acres)	Amenities available within the village						Staple food
			Educational	Medical	Power supply	Drinking water	Communications	Post & Telegraph	
1	2	3	4	5	6	7	8	9	10
146	Panchala*	3,036	M	—	—	W(10);TK(3)	PR	PO	Wheat, Jowar
147	Gafoorpura	503	—	—	—	W(2),TK	—	—	Wheat, Jowar
148	Rinjoda	1,300	—	—	—	W(4),TK	—	—	Wheat, Jowar
149	Pachali	785	—	—	—	W(2),TK	—	PO	Jowar, Gojra
150	Ateekpura	924	—	—	—	W,TK	—	—	—
151	Saddiqnagar	576	—	—	—	W	—	—	Wheat, Jowar
152	Firozpura	1,196	—	—	—	W(2)	—	—	Wheat, Jowar
153	Mandawara	1,394	—	—	—	W(4),TK	—	PO,TL	Wheat, Barley
154	Alipura Bhagwanpura	1,113	—	—	—	W(3)	KR	—	Wheat, Jowar
155	Nahri	1,699	—	—	—	W,O	—	—	Wheat, Jowar
156	Deoli	5,302	P	—	—	W,TK(2),O	—	—	Wheat, Jowar
157	Mohammad Nagar	428	—	—	—	W	—	—	Wheat, Jowar
158	Daulatpura	561	—	—	—	—	—	PO	—
159	Khatoli	2,471	P	FC	—	W(5)	KR	—	Jowar, Wheat
160	Gangli	1,331	—	—	—	W(3)	—	—	Jowar, Wheat
161	Usmanpura	516	—	—	—	W,TK	—	—	Jowar, Wheat
162	Rohat	2,344	P	—	—	W(2),TK	—	—	Jowar, Wheat
163	Jhoondwa	1,922	P	—	—	W(3),TK,O	KR	—	Jowar, Wheat
164	Sindoli	1,951	—	—	—	W	—	—	Jowar, Wheat
165	Rahmanpura	867	—	—	—	W	KR	—	Jowar, Wheat
166	Subhanpura	433	—	—	—	W	KR	—	Jowar, Wheat
167	Rasoolpura	520	P	—	—	W(2),TK	KR	—	Jowar, Wheat
168	Motipura	195	—	—	—	W(2)	KR	—	Jowar, Wheat
169	Theekariya	907	—	—	—	W,O	—	—	Jowar, Wheat
170	Ibrahimnagar	317	—	—	—	W	—	—	Jowar, Wheat
171	Hanotiya	699	—	—	—	W(2)	KR	—	Jowar, Wheat
172	Padla Charan	642	—	—	—	W	KR	—	Jowar, Wheat
173	Gopalpura	290	—	—	—	W	KR	—	Jowar, Wheat
174	Gopali	316	P	—	—	W	PR	—	Jowar, Wheat
175	Bansla	378	—	—	—	W	KR	—	Jowar, Wheat
176	Ali	459	—	—	—	W	—	—	Jowar, Wheat
177	Ramnagar	339	—	—	—	W(2)	—	—	Jowar, Wheat
178	Anwar Nagar	636	P	—	—	W	—	—	Jowar, Wheat
179	Chhan	1,261	—	—	—	W	—	—	Jowar, Maize
180	Islam Nagar	708	—	—	—	W	—	—	Jowar, Barley
181	Kumhariya	1,491	—	—	—	W(10),O	—	—	Jowar, Barley
182	Shah Alampur	231	—	—	—	W(3)	—	—	Jowar, Wheat
183	Mubarak Nagar	700	P	—	—	W	—	—	Jowar, Wheat
184	Govindpura	1,073	—	—	—	W	—	—	Jowar, Wheat
185	Mahuwa	1,972	—	—	—	W	KR	—	Jowar, Wheat
186	Shop†	5,591	P	D	—	W(10),TK	KR	PO	Jowar, Wheat
187	Ahmad Nagar	966	—	—	—	W	—	—	Jowar, Wheat
188	Payga	2,154	—	—	—	W(4)	—	—	Jowar, Wheat
189	Manoharpura	1,276	—	—	—	W(2)	KR	—	Jowar, Wheat
190	Galwaniya	1,046	—	—	—	W(2)	—	—	Jowar, Wheat

* Weekly Market on Wednesday.

† Weekly Market on Friday.

Land use (area under different types of land use in acres)							Nearest Town (Distance in Kilometres)	Code No.
Forest	Irrigated	Unirrigated	Tree Groves and Orchards	Fallow land	Cultivable waste	Area not available for cultivation		
11	12	13	13A	13B	14	15	16	1
—	55+5(W59, TK1)	2422+19(D2441)	2	60	268	229	S. Madhopur (17)	146
—	—	455(D455)	—	14	17	17	S. Madhopur (19)	147
—	6(TK6)	1095(D1095)	—	75	61	63	S. Madhopur (22)	148
—	1(W1)	691(D691)	—	10	68	15	S. Madhopur (20)	149
—	—	833(D833)	—	23	35	33	S. Madhopur (20)	150
—	2(W2)	385+1(D386)	—	125	56	8	Uniara (9)	151
—	67+4(W71)	918+4(TK27, D895)	—	70	78	63	Uniara (14)	152
—	56+23(W79)	793+13(TK24, D782)	—	368	79	98	Uniara (13)	153
—	23(W23)	654+7(D661)	—	276	98	62	Uniara (6)	154
204	75(W75)	924+23(D947)	—	201	243	52	Uniara (14)	155
—	142+28(W170)	1617+49(D1666)	—	723	2,629	191	Indergarh (15)	156
—	22+3(W25)	214+10(D224)	—	82	97	13	Indergarh (15)	157
—	—	442(D442)	—	110	5	4	Uniara (9)	158
—	104+9(W113)	1185+5(D1190)	—	658	398	126	Uniara (8)	159
—	62+5(W67)	807+4(D811)	—	268	153	41	Uniara (7)	160
—	23+11(W34)	294(D294)	—	109	80	10	Indergarh (8)	161
—	75+17(W92)	1014+14(D1028)	—	216	968	71	Indergarh (7)	162
—	118+31(W145, TK4)	881+21(TK7, D895)	—	136	733	54	Uniara (8)	163
829	12+6(W18)	374+2(D376)	—	139	66	531	Uniara (8)	164
—	28+8(W36)	254+1(D255)	—	44	520	21	Indergarh (8)	165
—	23+7(W30)	130+1(D131)	—	56	208	16	Indergarh (8)	166
—	54+10(W64)	221+12(D233)	—	99	139	7	Indergarh (7)	167
—	7(W7)	119+3(D122)	—	22	41	6	Indergarh (6)	168
511	56+10(W66)	98+8(D106)	—	101	121	20	Indergarh (9)	169
58	28+5(W33)	132(D132)	—	40	37	22	Uniara (15)	170
—	19+1(W20)	352+1(D353)	—	46	130	152	Indergarh (6)	171
—	28+9(W37)	185(D185)	—	184	203	42	Indergarh (7)	172
—	18+3(W21)	120(D120)	—	32	111	9	Indergarh (7)	173
—	19+9(W28)	116(D116)	—	35	129	17	Indergarh (6)	174
—	5+2(W7)	98(D98)	—	24	221	30	Indergarh (6)	175
—	33+10(W43)	161(D161)	—	99	132	34	Indergarh (9)	176
—	19+9(W28)	151(D151)	—	77	80	12	Indergarh (10)	177
—	82+21(W103)	209+1(D210)	—	120	186	39	Indergarh (11)	178
540	66+33(W99)	321(D321)	—	88	212	34	Uniara (16)	179
233	5+5(W10)	258(D258)	1	202	—	9	Indergarh (13)	180
902	25+11(W36)	176+1(D177)	—	130	243	15	Indergarh (15)	181
24	33+13(W46)	100(D100)	—	33	34	7	Uniara (12)	182
222	61+29(W90)	188+1(D189)	—	44	164	21	Indergarh (15)	183
204	41+17(W58)	389+2(D391)	—	175	234	30	Uniara (15)	184
438	106+36(W142)	873+17(D890)	—	176	303	76	Uniara (23)	185
—	342+17(W359)	3422+10(D3432)	—	568	1,025	234	Uniara (8)	186
192	21+6(W27)	336(D336)	—	131	265	21	Uniara (28)	187
204	142+64(C19, W187)	918+10(D928)	—	236	586	68	Uniara (23)	188
—	122+3(C51, W74)	398+3(TK220, D181)	—	29	191	536	Uniara (13)	189
—	265+32(C100, W197)	473+5(TK10, D468)	—	78	94	136	Uniara (22)	190

TEHSIL : 6 - UNIARA

Code No.	Name of the Village	Total area (in acres)	Amenities available within the village						Staple food
			Educational	Medical	Power supply	Drinking water	Communications	Post & Telegraph	
1	2	3	4	5	6	7	8	9	10
191	Raheemnagar	218	—	—	—	W(2)	PR,KR	—	Jowar Wheat
192	Kotri	826	—	—	—	W	PR,KR	—	Jowar Wheat
193	Ibrahimganj	196	—	—	—	W	PR,KR	—	Jowar Wheat
194	Sedri Gujaran	159	—	—	—	W(2)	PR,KR	—	Wheat, Barley
195	Sedri Maliyan	193	—	—	—	W(2)	PR,KR	—	Wheat, Barley
196	Nazeerpura	472	—	—	—	W(2)	PR,KR	—	Wheat, Barley
197	Rughnathpura	216	—	—	—	W	KR	—	Wheat, Barley
198	Nawabganj	365	—	—	—	W	—	—	Wheat, Barley
199	Karwadiya	1,941	—	—	—	—	—	—	—
200	Chak Karwadiya II	59	—	—	—	—	—	—	—
201	Roshanpura	286	—	—	—	W	KR	—	Wheat, Barley
202	Ameerganj	190	—	—	—	W(2)	KR	—	Wheat, Barley
203	Chak Karwadiya I	431	—	—	—	—	—	—	—
204	Bishanpura	251	—	—	—	W	KR	—	Wheat, Barley
205	Mohammadpura	847	P	—	—	W	KR	—	Wheat, Barley
206	Hameerpura	555	—	—	—	W	T	—	Jowar, Bajra
207	Shahpura Khurd	148	—	—	—	W	KR,T	—	Wheat, Barley
208	Amli	1,920	P	—	—	W(3)	T	—	Barley, Jowar
209	Shahpura Kalan	556	—	—	—	—	—	—	—
210	Mallapura	578	—	—	—	W	—	—	Bajra, Jowar

Land use (area under different types of land use in acres)									Code No.
Forest	Irrigated	Unirrigated	Tree Groves and Orchards	Fallow land	Cultivable waste	Area not available for cultivation	Nearest Town (Distance in Kilometres)		
11	12	13	13A	13B	14	15	16		1
—	41(C38, W3)	112+4(D116)	—	32	20	13	Indergarh	(8)	191
—	167+4(C163, W8)	233+17(D250)	—	98	272	56	Indergarh	(8)	192
—	12(C11, W1)	58+3(D61)	—	13	100	13	Indergarh	(8)	193
—	64+2(C58, W8)	55+3(D58)	—	21	9	10	Indergarh	(8)	194
—	96+6(C83, W19)	57+13(D70)	—	3	19	18	Indergarh	(8)	195
3	71+1(C72)	194+5(D199)	—	147	25	32	Indergarh	(8)	196
49	24(C14, W10)	55+6(D61)	—	34	46	8	Indergarh	(8)	197
42	16+1(C14, W3)	132+8(D140)	—	67	98	10	Indergarh	(7)	198
—	50+2(C39, W13)	92+5(W97)	—	24	14	1,761	Uniara	(32)	199
51	—	—	—	—	—	8	Uniara	(30)	200
—	97(C89, W8)	131+23(D154)	—	26	21	11	Indergarh	(8)	201
—	20(C6, W14)	97+8(D105)	—	45	8	20	Indergarh	(8)	202
—	74(W74)	262+8(D270)	—	35	31	29	Indergarh	(30)	203
58	12+2(W14)	86(D86)	—	6	44	45	Indergarh	(8)	204
324	85+9(C58, W36)	68+14(D82)	—	40	187	143	Indergarh	(8)	205
51	2(W2)	220+1(D221)	—	29	203	50	Indergarh	(6)	206
3	2(W2)	88+1(D89)	—	3	32	20	Indergarh	(8)	207
—	8(W8)	543(D543)	—	82	280	1,007	Indergarh	(9)	208
509	—	—	—	—	—	47	Uniara	(35)	209
26	—	157(D157)	—	38	44	313	Indergarh	(5)	210

APPENDICES

APPENDIX–II

PARTICULARS REGARDING PART VILLAGES (RURAL)

Code No.	Name of Part village (Rural)	Total area (in acres)	Amenities available within the part-village						Staple food
			Educational	Medical	Power supply	Drinking water	Communication	Posts & Telegraphs	
1	2	3	4	5	6	7	8	9	10
	Tehsil : 2 - Nawai								
109a	Nawai Rural	10,965	P(1)	—	—	W(62)	—	—	Barley, Bajra
	Tehsil : 4 - Tonk								
176a	Tonk Rural	9,000	--	—	—	—	—	—	—

Code No.	Land use (area under different types of land use in acres)							Nearest Town (Distance in Kilometres)
	Forest	Irrigated	Un-irrigated	Tree-Groves & Orchards	Fallow land	Cultivable waste	Area not available for cultivation	
1	11	12	13	13A	13B	14	15	16
109a	1,613	1384+3(W1146,TK241)	4475+435(D4910)	16	517	1435	1525	Nawai (1)
176a	—	—	—	—	—	—	—	Tonk (2)

APPENDIX III-A

ABSTRACT

District/Tehsil	Nature of Amenities							
	Educational							
	Primary Schools		Middle Schools		Secondary/Higher Secondary Schools		Colleges	
	Number of villages having Primary Schools	Number of Primary Schools	Number of villages having Middle Schools	Number of Middle Schools	Number of villages having Secondary/ Higher Secondary Schools	Number of Secondary/ Higher Secondary Schools	Number of villages having Colleges	Number of Colleges
1	2	3	4	5	6	7	8	9
Tonk District	**394**	**408**	**39**	**39**	**11**	**12**	**1**	**1**
1. Malpura Tehsil	59	66	6	6	4	4	—	—
2. Nawai Tehsil	71	72	8	8	1	2	1	1
3. Todaraisingh Tehsil	49	50	6	6	1	1	—	—
4. Tonk Tehsil	95	97	7	7	1	1	—	—
5. Deoli Tehsil	65	66	6	6	3	3	—	—
6. Uniara Tehsil	55	57	6	6	1	1	—	—

District/Tehsil	Nature of Amenities										
	Power Supply		Drinking Water						Communications		
	Number of villages where Power Supply is		Number of villages having						Number of villages having		
	Available	Not available	Tap	Well	Tank	River	Tube-well	Others	Pucca Road	Kutcha Road	Railway Station
1	20	21	22	23	24	25	26	27	28	29	30
Tonk District	**67**	**1,017**	**2**	**999**	**484**	**85**	**9**	**11**	**127**	**243**	**15**
1. Malpura Tehsil	12	116	1	121	65	12	—	1	21	30	6
2. Nawai Tehsil	14	186	—	176	86	16	2	1	23	34	4
3. Todaraisingh Tehsil	3	113	—	108	80	14	—	1	10	26	1
4. Tonk Tehsil	23	241	—	245	112	26	1	1	36	51	1
5. Deoli Tehsil	7	159	—	153	72	15	3	—	17	40	—
6. Uniara Tehsil	8	202	1	196	68	2	3	7	20	62	3

APPENDIX III-A

OF AMENITIES

(Figures indicate number of units)

Nature of Amenities									
Medical									
Dispensaries		Hospitals		Health Centres		Maternity & Child Welfare Centres		Family Planning Centres	
Number of Villages having Dispensaries	Number of Dispensaries	Number of villages having Hospitals	Number of Hospitals	Number of villages having Health Centres	Number of Health Centres	Number of villages having Maternity & Child Welfare Centres	Number of Maternity & Child Welfare Centres	Number of villages having Family Planning Centres	Number of Family Planning Centres
10	11	12	13	14	15	16	17	18	19
47	**48**	**13**	**13**	**7**	**7**	**7**	**7**	**23**	**23**
11	12	3	3	1	1	4	4	5	5
10	10	1	1	1	1	—	—	5	5
8	8	—	—	1	1	1	1	3	3
3	3	6	6	1	1	2	2	4	4
8	8	2	2	2	2	—	—	3	3
7	7	1	1	1	1	—	—	3	3

—Contd.

Nature of Amenities					
Postal and Telegraphic					
Post Offices		Posts & Telegraphs Offices		Telephone Centres	
Number of villages having Post Offices	Number of Post Offices	Number of villages having Posts & Telegraphs Offices	Number of Posts & Telegraphs Offices	Number of villages having Telephone Centres	Number of Telephone Centres
31	32	33	34	35	36
109	**109**	**9**	**9**	**6**	**6**
18	18	2	2	1	1
16	16	1	1	1	1
15	15	2	2	1	1
27	27	3	3	1	1
20	20	—	—	—	—
13	13	1	1	2	2

—Concld.

APPENDIX–III-B

LAND UTILISATION

(Area in acres)

Tehsil	Total Area	Forest	Irrigated by different sources	Un-irrigated	Tree Groves & Orchards	Fallow land	Culturable Waste	Not available for cultivation
1	2	3	4	5	6	7	8	9
1. Malpura	350,199 (1,417.18)	1,115	40431+7768 (W17108,TK10084, C20866,O141)	152591+9281 (R817,D149952, TK11069,IC34)	5	31,369	93,907	30,781
2. Nawai	244,031 (987.54)	2,430	23840+4141 (W26630,TK826, C513,O12)	107976+5281 (R147,D112010, TK1095,IC5)	8	28,208	58,278	23,291
3. Todaraisingh	227,885 (922.20)	2,045	22479+5433 (W9495,TK5779, C12638)	116039+6404 (R3545, D115618, TK3262,IC18)	3	14,217	54,311	18,791
4. Tonk	356,394 (1,442.25)	3,130	38357+5255 (W31465,TK2483, C9655,O9)	183526+4758 (R4089,D183130, TK966,IC99)	43	43,078	56,882	31,378
5. Deoli	308,091 (1,246.78)	14,193	27042+6492 (W24867,TK6007, C2498,O162)	135861+7190 (R845,D140,061, TK1883,IC162)	82	17,146	73,853	39,914
6. Uniara	35,178 (951.71)	9,691	17860+1361 (W11756,TK619, C6836,O10)	127509+2433 (R162,D127507, TK2271,IC2)	44	22,995	38,840	18,239

SECTION II

DISTRICT CENSUS HANDBOOK
PART B
PRIMARY CENSUS ABSTRACT

INTRODUCTION

Part B of the District Census Handbook presents the Primary Census Abstract-PCA in short. As its very name implies, it is the presentation of the basic data of the Census, on full-count basis and upto the level of the primary units. Thus, the PCA provides information regarding area, number of occupied residential houses and number of households. It also gives total population, population of scheduled castes and tribes, number of literate and educated persons and the break-up of the total population into workers (nine broad industrial categories) and non-workers-all by sex.

Units of presentation

The PCA is being presented in three parts-District, Rural and Urban. The District PCA is a sort of summary giving district, and tehsilwise totals for the total, rural, urban areas separately. Data for each town in a tehsil has also been given separately. The Rural PCA, besides giving tehsil totals, provides data for all villages and part-villages, if any. Similarly, the Urban PCA gives totals for towns, and the further break-up of the data at ward and block levels. These blocks have been numbered in arabic numerals for each town.

The District PCA is followed by the Rural PCAs for all tehsils in the district arranged in their code sequence. Urban PCAs for all towns in the district then follow with the towns arranged as per their code sequence.

The concepts of 'urban agglomeration' (U. A. in short) and 'part-village/outgrowth' have already been explained in the Introduction to Part A. In the District and Urban PCAs data regarding the individual components of a UA is also given underneath the consolidated data for the UA as a whole. The only exception is that of the Jaipur UA, data regarding which is given by way of a footnote in the concerned District PCA as this UA consists of towns falling in more than one tehsil.

In the case of UAs, the code-sequence of towns may be broken for presenting data regarding all the constituents of a UA at one place. In such cases only the names of the constituent-towns, minus data, feature at the places indicated by the code sequence. The name holds good for the Urban PCA.

While the urban part-villages or outgrowths have been accommodated along with their core towns in the District and Urban PCAs, the rural part-villages feature as per the code sequence in the Rural PCA. In all cases involving rural part-villages and blocks of outgrowths entries pertaining to them have been given in italics so as to distinguish them from other villages and blocks respectively. It may also be mentioned that the constituents of all outgrowths have been explained with the help of footnotes in both the District and Urban PCAs.

Besides the tehsils and towns certain areas therein were set up as special charges with their own block sequences for the purposes of the Census and data was collected for them separately. While the block sequences of these special charges have been merged with the general block/village sequence of the town or tehsil in question in the urban and rural PCAs, separate consolidated data for these special charges is also being given in Appendix-II. Needless to say, this particular Appendix will only be found in the concerned DCHBs. The presence of one or more such special charges in a tehsil/town, is indicated by an asterisk put against the name of that tehsil/town and a footnote giving the details of such special charges.

Area figures

We have followed two sources as regards the presentation of area figures. The figures for the total area of the district have been taken from the Survey of India. The actual urban area for a district has been deducted from the Surveyor General of India's figures for the district as a whole to give the rural area at the district level. The urban areas have, of course, been received from the Municipalities and Tehsils and in a few cases, where part-villages are concerned, approximate urban areas have been made use of. At the tehsil level, however, the total area has been arrived at by adding the actual urban and rural areas, the latter having been obtained by totalling up the areas of all its constituent villages/part-villages. Thus, it will be seen that while urban area figures in the tehsil will add up to the urban component at the district level, the same is not true for rural area in as much as the tehsil level rural area figures will not add up to the rural areas as reported at the district level. At the district level, the total area has been given in sq. km. upto one place of decimal but upto two places of decimal in case of urban centres and in case of rural also in sq. km. but upto one decimal place only.

Changes in the presentation of PCA

The distribution of population by broad industrial categories has been made on the 1961 pattern except for the fact that Category III of 1961 has been divided into two categories viz., Category III workers in Live-

stock, Forestry, Fishing, Hunting, Plantations, Orchards and allied activities and Category IV- workers in Mining and Quarrying. The Category IV of 1961, namely workers at Household Industry have been brought under Category V, namely workers in Manufacturing, Servicing, Repairing etc. But the two are distinguished by suffixes (a) and (b) viz., Category V(a) at Household Industry and Category V(b) Workers in Manufacturing etc. other than Household Industry. There is no other change to the remaining broad industrial categories of workers and non-workers except for the fact that 'business services' as also tea stalls and restaurants which were included in Category IX at the 1961 Census are now included in Category VII namely Workers in Trade and Commerce.

Workers & non-workers—change in concept

Wide variations in the proportions of workers obtaining in 1961 and 1971 may be observed. The broad classification of workers in the two censuses is not comparable on account of a significant conceptual difference. While at the 1961 Census, stress was laid on work so that all people who work, including family workers, who are not in receipt of any income, and/or who cannot earn enough for their maintenance were also included as 'workers', at the 1971 Census the persons have been classified for their economic activity on the basis of what a person had returned as his main activity. The main activity was first ascertained according as he spent his time basically as a 'worker' producing goods and services or as a 'non-worker'. Thus, those who had returned themselves as housewives or students or retired persons etc. for their main activity have been classified accordingly under the category of Non-workers. For regular work in industry, trade or service the reference period was the week prior to the enumeration (which was a fortnight in 1961) and for seasonal work such as agriculture etc. the last one year.

Analysis of data

An Analytical Note supported by eight tables explains the statistical information presented in the PCA and helps the reader to appreciate its contents better. It throws light on the distribution and density of population in tehsils by their total, rural and urban areas, sex ratio obtaining in the various tehsils, percentage of scheduled castes and scheduled tribes to total population, and also the proportions of distribution of the scheduled castes and scheduled tribes by the total, rural and urban areas of tehsils in the district. A discussion on the literacy rates of the district as well as for its various tehsils is also made for total, rural and urban areas, both for males and females. The note dwells on the distribution of population by workers and non-workers, their percentage distribution for the district and its various tehsils by sex and their total, rural and urban areas. Percentage distribution of workers and non-workers by sex and by various Industrial Categories then forms the subject matter of a brief discussion.

Appendices

Appendix I gives the Presidential Order listing the castes and tribes that are scheduled in the Constitution of India for this State. The scheduled castes and scheduled tribes population shown in the Primary Census Abstract relates to these castes and tribes. As already mentioned above, PCAs of some special charges have been given in Appendix-II in the DCHBs of the concerned districts. The Common Appendices and Maps in Section III have already been described in the Introduction to Part A.

ANALYTICAL NOTE

Distribution of population

Tonk district has a population of 625,830 persons, which is about 2.43 per cent of Rajasthan's population. The district, with its 7,200 Sq. Km. of area, covers 2.10 per cent of the total area of the State. The density of population works out to be 87 persons per square kilometre. Tonk and Nawai tehsils and particularly the urban centres of Tonk and Nawai have high densities. The table below gives the area, population and density of the district and its various tehsils by total, rural and urban areas.

District/Tehsil	Total Rural Urban	Area in sq. km.	Population	Density per sq. km.
1	2	3	4	5
Tonk District	T	7,200.0	625,830	87
	R	7,023.4	516,636	74
	U	176.6	109,194	618
1. Malpura Tehsil	T	1,462.6	106,423	73
	R	1,417.2	92,452	65
	U	45.4	13,971	308
2. Nawai Tehsil	T	1,032.3	95,863	93
	R	1,031.9	85,665	83
	U	0.4	10,198	24,281
3. Todaraisingh Tehsil	T	976.3	75,484	77
	R	922.2	64,651	70
	U	54.1	10,833	200
4. Tonk Tehsil	T	1,493.2	166,470	111
	R	1,478.7	110,604	75
	U	14.5	55,866	3,845
5. Deoli Tehsil	T	1,274.2	105,710	83
	R	1,246.8	93,411	75
	U	27.4	12,299	448
6. Uniara Tehsil	T	986.5	75,880	77
	R	951.7	69,853	73
	U	34.8	6,027	173

As many as 516,636 persons live in the rural areas of the district while 109,194 persons reside in the urban areas. The proportion of urban population to total population of the district is thus 17.45 per cent. Six tehsils, namely Tonk, Malpura, Deoli, Nawai, Uniara and Todaraisingh (mentioned according to their population size) make up the district. Of these the first three tehsils together contribute 60.50 per cent of the district population (Tonk 26.60, Malpura 17.01 and Deoli 16.89) while of the remaining tehsils Nawai accounts for 15.32; Uniara 12.12 and Todaraisingh 12.06 per cent of the district population. The table below provides the distribution of population in the various tehsils comprising Tonk district.

District/Tehsil	Population (Percentage in brackets) Total	Rural	Urban
1	2	3	4
Tonk District	**625,830 (100.00)**	**516,636 (100.00)**	**109,194 (100.00)**
1. Malpura Tehsil	106,423 (17.01)	92,452 (17.90)	13,971 (12.80)
2. Nawai Tehsil	95,863 (15.32)	85,665 (16.58)	10,198 (9.34)
3. Todaraisingh Tehsil	75,484 (12.06)	64,651 (12.51)	10,833 (9.92)
4. Tonk Tehsil	166,470 (26.60)	110,604 (21.41)	55,866 (51.16)
5. Deoli Tehsil	105,710 (16.89)	93,411 (18.08)	12,299 (11.26)
6. Uniara Tehsil	75,880 (12.12)	69,853 (13.52)	6,027 (5.52)

The rural population of the district is made up by Tonk tehsil contributing 21.41 per cent; Deoli 18.08; Malpura 17.90 and Nawai 16.58 per cent to such population. The remaining is contributed by Uniara tehsil 13.52 and Todaraisingh 12.51. Each tehsil has one urban centre but Tonk tehsil alone contributes 51·16 per cent of the district urban population while Malpura accounts for 12.80, Deoli 11.26, Todaraisingh 9.92, Nawai 9.34 and Uniara 5.52 per cent.

Sex-ratio

There are 909 females per 1,000 males in the district. (the proportion for Rajasthan as a whole is 9111.000) While the sex ratio in the rural areas of the district is 911, it is a bit lower in the urban areas of the district, for there are 901 females per 1,000 males as would be seen from the following table :—

District/Tehsil	Total Rural Urban	Population		Sex-ratio
		Males	Females	
1	2	3	4	5
Tonk District	T	**327,806**	**298,024**	**909**
	R	**270,355**	**246,281**	**911**
	U	**57,451**	**51,743**	**901**
1. Malpura Tehsil	T	55,792	50,631	907
	R	48,421	44,031	909
	U	7,371	6,600	895
2. Nawai Tehsil	T	50,202	45,661	909
	R	44,718	40,947	916
	U	5,484	4,714	859
3. Todaraisingh Tehsil	T	39,164	36,320	927
	R	33,514	31,137	929
	U	5,650	5,183	917
4. Tonk Tehsil	T	87,073	79,397	912
	R	58,060	52,544	905
	U	29,013	26,853	925
5. Deoli Tehsil	T	55,833	49,877	893
	R	49,056	44,355	904
	U	6,777	5,522	815
6. Uniara Tehsil	T	39,742	36,138	909
	R	36,586	33,267	909
	U	3,156	2,871	910

Down at the tehsil level, the sex ratio varies from 893 in Deoli tehsil to 927 in Todaraisingh. While the rural areas of the various tehsils have sex ratios ranging from 904 in Deoli tehsil to 929 in Todaraisingh, a little higher variation in sex ratios is observed in their urban areas which range from 815 in Deoli tehsil to 925 in Tonk tehsil.

Scheduled castes and Scheduled tribes

19.68 per cent of the total population of the district belongs to scheduled castes. The percentage of such population to the total in rural areas is 20.47 while in urban areas it is 15.94. The population of the scheduled tribes in the district is 11.37 per cent of the total population—its proportion in rural is 13.68 per cent and only 0.46 per cent in urban areas. The following table presents the percentage of scheduled castes and scheduled tribes to total population of the district and its various tehsils by total, rural and urban areas separately :—

District/Tehsil	Percentage of Scheduled Castes to total population			Percentage of Scheduled Tribes to total population		
	Total	Rural	Urban	Total	Rural	Urban
1	2	3	4	5	6	7
Tonk District	**19.68**	**20.47**	**15.94**	**11.37**	**13.68**	**0.4**
1. Malpura Tehsil	19.96	20.27	17.91	3.01	3.40	0.46
2. Nawai Tehsil	20.75	20.58	22.21	14.78	16.40	1.16
3. Todaraisingh Tehsil	20.75	21.32	17.32	6.42	7.48	0.10
4. Tonk Tehsil	20.49	23.07	15.40	6.39	9.49	0.25
5. Deoli Tehsil	18.68	19.61	11.59	18.54	20.86	0.89
6. Uniara Tehsil	16.49	16.86	12.16	24.69	26.73	1.00

Down at the tehsil level, the percentage of scheduled castes for the total areas vary from 16.49 per cent in Uniara tehsil to 20.75 in both Nawai and Todaraisingh tehsils. It ranges from 16.86 per cent in Uniara tehsil to 23.07 per cent in Tonk tehsil in case of rural areas and from 11.59 per cent in Deoli tehsil to 22.21 per cent in Nawai tehsil in case of urban areas. The percentage of scheduled tribes in the tehsils vary from 3.01 per cent

in Malpura tehsil to 24.69 per cent in Uniara tehsil. Approximately similar range of variation is observed in case of rural areas which varies from 3.40 per cent in Malpura to 26.73 per cent in Uniara tehsil and in urban areas it ranges from 0.10 per cent in Todaraisingh tehsil to 1.16 per cent in Nawai tehsil.

A total population of 123,174 persons of scheduled castes lives in this district out of which as many as 105,771 persons reside in rural areas while 17,403 persons live in the urban centres of the district. 71,181 persons of scheduled tribes were enumerated in the district, of which 70,678 live in rural areas and only 503 persons in the urban centres of the district. The following table shows the percentage share of the various tehsils in the formation of the scheduled castes and scheduled tribes population of the district by its total, rural and urban areas separatley :—

District/Tehsil	Scheduled Castes population (Percentage in brackets)			Scheduled Tribes population (Percentage in brackets)		
	Total	Rural	Urban	Total	Rural	Urban
1	2	3	4	5	6	7
Tonk District	**123,174 (100.00)**	**105,771 (100.00)**	**17,403 (100.00)**	**71,181 (100.00)**	**70,678 (100.00)**	**503 (100.00)**
1. Malpura Tehsil	21,244 (17.25)	18,742 (17.72)	2,502 (14.38)	3,207 (4.50)	3,143 (4.45)	64 (12.72)
2. Nawai Tehsil	19,896 (16.15)	17,631 (16.67)	2,265 (13.01)	14.167 (19.90)	14,049 (19.88)	118 (23.46)
3. Todaraisingh Tehsil	15,662 (12.71)	13,786 (13.03)	1,876 (10.78)	4,845 (6.81)	4,834 (6.84)	11 (2.19)
4. Tonk Tehsil	34,117 (27.70)	25,515 (24.12)	8,602 (49.43)	10,632 (14.94)	10,491 (14.84)	141 (28.03)
5. Deoli Tehsil	19,743 (16.03)	18,318 (17.32)	1,425 (8.19)	19,598 (27.53)	19,489 (27.57)	109 (21.67)
6. Uniara Tehsil	12,512 (10.16)	11,779 (11.14)	733 (4.21)	18,732 (26.32)	18,672 (26.42)	60 (11.93)

The largest contribution to the scheduled caste population of the district is made by Tonk tehsil (27.70 per cent) followed by Malpura tehsil (17.25 per cent). The remaining tehsils each contribute between 10.16 to 16.15 per cent. Majority of the scheduled caste population is found in the rural areas of various tehsils. Of the urban scheduled caste population 49.43 per cent is concentrated in Tonk tehsil, while in other tehsils this per cent ranges from 4.21 per cent in Uniara tehsil to 14.38 per cent in Malpura tehsil. Tehsil Deoli, Uniara and Nawai contribute 73.75 per cent of the total scheduled tribes population of the district. The percentage share of other tehsils range from 4.50 in Malpura to 14.94 in Tonk tehsil. The bulk of the scheduled tribes population lives in rural areas and only 503 persons live in the urban areas, most of whom are concentrated in the urban centres of Tonk and Nawai tehsils.

Literacy

Only 15.36 per cent of the total population of the district is literate. While 32.68 per cent of the urban population knows how to read and write and only 11.70 per cent of the rural population is literate. The literacy among the women-folk is very poor. Though the district average comes to 6.02 per cent, it is only 3.34 in rural areas. It is, however, about 19 per cent in urban areas. Male literacy in the district is 23.84 per cent, it is 45.19 per cent in the urban areas while it is only 19.31 per cent in rural areas. The Table below gives the literacy rates by sex and by total, rural and urban areas of the district and its various tehsils.

District/Tehsil	Total Rural Urban	Percentage of Literacy		
		Persons	Males	Females
1	2	3	4	5
Tonk District	T	15.36	23.84	6.02
	R	11.70	19.31	3.34
	U	32.68	45.19	18.79
1. Malpura Tehsil	T	14.47	22.87	5.21
	R	12.18	19.79	3.81
	U	29.62	43.10	14.56
2. Nawai Tehsil	T	16.29	24.10	7.70
	R	13.59	20.33	6.23
	U	38.94	54.81	20.47
3. Todaraisingh Tehsil	T	14.07	23.01	4.44
	R	11.47	19.70	2.60
	U	29.63	42.62	15.47
4. Tonk Tehsil	T	17.52	26.11	8.10
	R	10.17	17.73	1.82
	U	32.06	42.88	20.37
5. Deoli Tehsil	T	14.72	23.44	4.97
	R	11.71	19.45	3.14
	U	37.64	52.28	19.67
6. Uniara Tehsil	T	12.85	21.30	3.54
	R	11.35	19.35	2.54
	U	30.25	43.88	15.26

The literacy rates at the tehsil level range from 12.85 per cent in Uniara tehsil to 17.52 per cent in Tonk tehsil. The range of variation in the rural areas of the various tehsils is 10.17 per cent in Tonk tehsil to 13.59 in Nawai tehsil. In urban areas the range is from 29.62 per cent in Malpura tehsil to 38.94 per cent in Nawai tehsil. Male literacy rates range from 21.30 in Uniara tehsil to 26.11 in Tonk tehsil. In rural areas rates vary from 17.73 per cent in Tonk tehsil to 20.33 in Nawai tehsil, and from 42.62 in Todaraisingh tehsil to 54.81 in Nawai tehsil for urban areas of the district. Low literacy figures for females are observed at the tehsil level ranging from 3.54 in Uniara tehsil to 8.10 in Tonk tehsil. More distressing picture is seen at the level of rural areas of the tehsils, where the literacy rates vary from 1.82 per cent in Tonk tehsil to 6.23 in Nawai tehsil. The rates for urban female literacy, however, range from 14.56 per cent in Malpura tehsil to 20.47 in Nawai tehsil.

Working population

On the basis of the main economic activity the population of the district is divided into 33.87 per cent workers and 66.13 per cent non-workers. Among the male population, however, the distribution of workers and non-workers is 54.43 per cent and 45.57 per cent respectively. In case of females the proportion of non-workers is rather high viz. 88.74 per cent A great variation in the distribution pattern of workers and non-workers is observed in respect of rural and urban areas of the district. While the distribution of workers and non-workers in rural areas is almost in the proportion of 1 : 2 the proportion is nearly 1 : 3 in the urban areas. This will be observed from the table below which presents distribution of workers and non-workers in Tonk district and its various tehsils by sex and by total, rural and urban areas.

District/Tehsil	Total Rural Urban	Percentage of Workers			Percentage of Non-workers		
		Persons	Males	Females	Persons	Males	Females
1	2	3	4	5	6	7	8
Tonk District	T	33.87	54.43	11.26	66.13	45.57	88.74
	R	35.29	56.22	12.31	64.71	43.78	87.69
	U	27.19	46.02	6.27	72.81	53.98	93.73
1. Malpura Tehsil	T	34.07	56.89	8.92	65.93	43.11	91.08
	R	35.13	58.31	9.64	64.87	41.69	90.36
	U	27.06	47.59	4.12	72.94	52.41	95.88
2. Nawai Tehsil	T	38.96	54.72	21.63	61.04	45.28	78.37
	R	40.22	55.69	23.33	59.78	44.31	76.67
	U	28.38	46.81	6.94	71.62	53.19	93.06
3. Todaraisingh Tehsil	T	39.78	57.56	20.61	60.22	42.44	79.39
	R	40.99	58.47	22.18	59.01	41.53	77.82
	U	32.59	52.21	11.21	67.41	47.79	88.79
4. Tonk Tehsil	T	29.49	51.00	5.90	70.51	49.00	94.10
	R	30.78	53.63	5.52	69.22	46.37	94.48
	U	26.94	45.73	6.65	73.06	54.27	93.35
5. Deoli Tehsil	T	33.42	54.54	9.77	66.58	45.46	90.23
	R	34.78	56.51	10.75	65.22	43.49	89.25
	U	23.02	40.28	1.83	76.98	59.72	98.17
6. Uniara Tehsil	T	31.55	54.88	5.89	68.45	45.12	94.11
	R	31.99	55.75	5.86	68.01	44.25	94.14
	U	26.50	44.90	6.27	73.50	55.10	93.73

Down at the tehsil level, the proportion of workers to the total population ranges from 29.49 per cent in Tonk tehsil to 39.78 in Todaraisingh tehsil. The contribution of males to the working force ranges from 51.00 per cent in Tonk tehsil to 57.56 per cent in Todaraisingh tehsil. Female participation in the economic activity ranges from 5.89 per cent in Uniara tehsil, which is rather low, to 21.63 in Nawai tehsil.

In all the tehsils except Nawai and Todaraisingh the proportionate distribution of workers and non-workers is about 1 : 2 in the rural areas while it is 1 : 3 in urban areas except tehsil Todaraisingh where the proportion of workers and non-workers is 1 : 2. In rural areas of tehsils Nawai and Todaraisingh, however, the proportion of workers and non-workers is 4 : 5.

Agriculture is the predominent industry of the district and 74.59 per cent of the male working population and 87.35 per cent of the female working population is engaged in this work. Higher proportions are observed at the rural level but even in urban areas high proportions of agricultural workers are observed. 22.03 per cent of male and 45.41 per cent of female among their respective working population are engaged in agricultural activities in the urban areas of the district. 12.99 per cent of the urban male workers are engaged in manufacturing other than household industry, another 16.38 per cent in trade and commerce and 28.30 per cent in other services. Among the female urban workers 23.54 percent belong to those working in other services and 15.71 per cent working in household industry. Their participation in other activities is rather very small.

The bulk of the workers in the various tehsils, males as well as females, are engaged in agriculture. As many as 66.68 per cent of the male workers in Tonk tehsil to 79.85 per cent in Todaraisingh tehsil and as many as 67.24 per cent of the female workers in Tonk tehsil to 94.40 per cent in Todaraisingh tehsil work in this industry. Still higher proportions are observed in rural areas. High proportions of agricultural workers are also observed in all the urban centres except Deoli and Tonk. The proportion of urban male workers engaged in agriculture ranges from 7.73 per cent in Deoli tehsil to 44.20 per cent in Todaraisingh tehsil followed by Malpura (38.28 per cent). The proportion of female agricultural workers is somewhat high and ranges from 14.85 per cent in Deoli tehsil to 81.58 per cent in Todaraisingh.

The other important economic activities which engage sizable number of workers in the urban areas of the tehsils are the other services where 16.00 per cent to 54.21 per cent of male workers and 5.51 to 52.48 per cent of female workers are employed. Besides trade and commerce in which activity 12.91 to 23.80 per cent of male workers are engaged in manufacturing other than household industry also accounts for 5.56 per cent to 17.69 per cent. The participation of female workers in this industry is very low except Deoli tehsil where 8.91 per

District/Tehsil	Total Rural Urban	Total Workers		I & II		III		IV	
		Males	Females	Males	Females	Males	Females	Males	Females
1	2	3	4	5	6	7	8	9	10
Tonk District	T	100.00	100.00	74.59	87.35	4.93	3.89	0.25	0.13
	R	100.00	100.00	83.74	91.84	5.47	4.25	0.23	0.12
	U	100.00	100.00	22.03	45.41	1.82	0.52	0.36	0.28
1. Malpura Tehsil	T	100.00	100.00	74.39	82.08	8.50	10.47	0.29	0.42
	R	100.00	100.00	78.87	82.80	9.24	10.98	0.32	0.45
	U	100.00	100.00	38.28	70.96	2.57	2.57	0.06	—
2. Nawai Tehsil	T	100.00	100.00	79.75	93.28	3.02	2.55	0.27	0.14
	R	100.00	100.00	85.96	94.03	3.25	2.62	0.14	0.11
	U	100.00	100.00	19.55	71.25	0.82	0.61	1.56	1.22
3. Todaraisingh Tehsil	T	100.00	100.00	79.85	94.40	6.76	2.20	0.35	0.03
	R	100.00	100.00	85.22	95.48	7.33	2.33	0.37	0.03
	U	100.00	100.00	44.20	81.58	3.02	0.69	0.20	—
4. Tonk Tehsil	T	100.00	100.00	66.68	67.24	1.83	1.96	0.14	0.11
	R	100.00	100.00	88.67	92.45	1.98	3.03	0.06	—
	U	100.00	100.00	15.06	26.27	1.48	0.23	0.34	0.28
5. Deoli Tehsil	T	100.00	100.00	74.64	89.59	6.35	5.17	0.28	0.06
	R	100.00	100.00	81.23	91.18	6.82	5.28	0.29	0.06
	U	100.00	100.00	7.73	14.85	1.54	—	0.11	—
6. Uniara Tehsil	T	100.00	100.00	79.00	85.35	4.54	3.33	0.22	0.05
	R	100.00	100.00	82.21	88.61	4.64	3.64	0.24	0.05
	U	100.00	100.00	32.82	50.00	3.03	—	—	—

cent of females are engaged in trade & commerce. In Tonk town 17.69 per cent of male workers and 11.76 per cent of female workers are engaged in manufacturing other than household industry. Tonk town also has a little over 21 per cent of its female workers employed in household industry. The Table below provides the percentage distribution of workers by sex and industrial categories :—

V(a)		V(b)		VI		VII		VIII		IX	
Males	Females	Males	Females	Males	Females	Males	Females	Males	Females	Males	Females
11	12	13	14	15	16	17	18	19	20	21	22
3.75	2.39	2.87	1.02	0.90	0.38	4.17	0.33	1.10	0.23	7.44	4.28
2.87	0.96	1.11	0.34	0.37	0.13	2.04	0.11	0.37	0.03	3.80	2.22
8.79	15.71	12.99	7.46	4.01	2.62	16.38	2.40	5.32	2.06	28.30	23.54
3.36	1.51	1.64	1.11	0.74	0.33	3.48	0.29	0.83	0.07	6.77	3.72
2.79	1.34	1.16	1.08	0.47	0.35	2.10	0.19	0.54	0.05	4.51	2.76
7.90	4.04	5.56	1.47	2.91	—	14.56	1.84	3.19	0.37	24.97	18.75
2.99	0.68	2.29	0.27	0.72	0.18	3.88	0.10	1.14	0.02	5.94	2.78
2.53	0.42	1.08	0.25	0.40	0.17	1.82	0.07	0.74	0.02	4.08	2.31
7.48	8.26	14.10	0.92	3.78	0.61	23.80	0.92	4.95	—	23.96	16.21
3.02	1.48	1.43	0.19	0.59	0.04	3.13	0.07	0.51	0.03	4.36	1.56
2.11	0.74	0.58	0.10	0.16	—	1.47	0.06	0.15	0.03	2.61	1.23
9.05	10.33	7.05	1.20	3.43	0.52	14.17	0.17	2.88	—	16.00	5.51
5.01	8.90	6.11	4.69	1.45	1.62	5.99	1.20	2.37	1.41	10.42	12.87
2.94	1.41	1.18	0.35	0.18	—	1.73	0.17	0.19	0.04	3.07	2.55
9.86	21.06	17.69	11.76	4.42	4.26	15.98	2.86	7.48	3.64	27.69	29.64
3.10	1.91	1.81	0.33	0.79	0.14	4.03	0.25	0.41	0.02	8.59	2.53
3.02	1.74	1.23	0.08	0.42	0.13	2.66	0.06	0.23	—	4.10	1.47
3.88	9.90	7.77	11.88	4.58	0.99	17.91	8.91	2.27	0.99	54.21	52.48
4.35	2.16	1.75	0.80	0.78	0.33	3.09	0.70	0.49	0.09	5.78	7.19
3.81	1.03	1.34	0.56	0.60	0.21	2.40	0.31	0.38	0.10	4.38	5.49
12.21	14.44	7.76	3.33	3.46	1.67	12.91	5.00	1.98	—	25.83	25.56

PRIMARY CENSUS ABSTRACT

Code No.	District/Tehsil/U.A./Town		Area in Square Kms.	Occupied Residential Houses	Households	TOTAL POPULATION		
						Persons	Males	Females
1	2		3	4	5	6	7	8
11	TONK DISTRICT	T	7,200.0	100,635	105,744	625,830	327,806	298,024
		R	7,023.4	82,803	86,411	516,636	270,355	246,281
		U	176.6	17,832	19,333	109,194	57,451	51,743
1	Malpura Tehsil	T	1,462.6	17,000	17,992	106,423	55,792	50,631
		R	1,417.2	14,566	15,506	92,452	48,421	44,031
		U	45.4	2,434	2,486	13,971	7,371	6,600
I	Malpura Town	U	45.35	2,434	2,486	13,971	7,371	6,600
2	Nawai Tehsil	T	1,032.3	15,304	15,892	95,863	50,202	45,661
		R	1,031.9	13,443	13,969	85,665	44,718	40,947
		U	0.4	1,861	1,923	10,198	5,484	4,714
II	Nawai Town	U	0.42	1,861	1,923	10,198	5,484	4,714
3	Todaraisingh Tehsil	T	976.3	11,875	12,130	75,484	39,164	36,320
		R	922.2	10,010	10,223	64,651	33,514	31,137
		U	54.1	1,865	1,907	10,833	5,650	5,183
III	Todaraisingh Town	U	54.14	1,865	1,907	10,833	5,650	5,183
4	Tonk Tehsil	T	1,493.2	25,159	27,241	166,470	87,073	79,397
		R	1,478.7	16,960	17,913	110,604	58,060	52,544
		U	14.5	8,199	9,328	55,866	29,013	26,853
IV	Tonk Town	U	14.53	8,199	9,328	55,866	29,013	26,853
5	Deoli Tehsil	T	1,274.2	18,395	19,091	105,710	55,833	49,877
		R	1,246.8	16,003	16,540	93,411	49,056	44,355
		U	27.4	2,392	2,551	12,299	6,777	5,522
V	Deoli Town	U	27.44	2,392	2,551	12,299	6,777	5,522
6	Uniara Tehsil	T	986.5	12,902	13,398	75,880	39,742	36,138
		R	951.7	11,821	12,260	69,853	36,586	33,267
		U	34.8	1,081	1,138	6,027	3,156	2,871
VI	Uniara Town	U	34.76	1,081	1,138	6,027	3,156	2,871

Scheduled Castes		Scheduled Tribes		Literate & Educated Persons			District/Tehsil/U.A./Town	Code No.
Males	Females	Males	Females	Males	Females			
9	10	11	12	13	14		2	1
63,367	59,807	37,864	33,317	78,157	17,955	T	TONK DISTRICT	11
54,272	51,499	37,549	33,129	52,196	8,233	R		
9,095	8,308	315	188	25,961	9,722	U		
10,875	10,369	1,729	1,478	12,760	2,639	T	Malpura Tehsil	1
9,593	9,149	1,683	1,460	9,583	1,678	R		
1,282	1,220	46	18	3,177	961	U		
1,282	1,220	46	18	3,177	961	U	Malpura Town	I
9,966	9,930	7,488	6,679	12,099	3,515	T	Nawai Tehsil	2
8,764	8,867	7,421	6,628	9,093	2,550	R		
1,202	1,063	67	51	3,006	965	U		
1,202	1,063	67	51	3,006	965	U	Nawai Town	II
7,972	7,690	2,566	2,279	9,011	1,613	T	Todaraisingh Tehsil	3
7,005	6,781	2,559	2,275	6,603	811	R		
967	909	7	4	2,408	802	U		
967	909	7	4	2,408	802	U	Todaraisingh Town	III
17,750	16,367	5,685	4,947	22,735	6,428	T	Tonk Tehsil	4
13,235	12,280	5,606	4,885	10,293	958	R		
4,515	4,087	79	62	12,442	5,470	U		
4,515	4,087	79	62	12,442	5,470	U	Tonk Town	IV
10,374	9,369	10,522	9,076	13,086	2,478	T	Deoli Tehsil	5
9,604	8,714	10,444	9,045	9,543	1,392	R		
770	655	78	31	3,543	1,086	U		
770	655	78	31	3,543	1,086	U	Deoli Town	V
6,430	6,082	9,874	8,858	8,466	1,282	T	Uniara Tehsil	6
6,071	5,708	9,836	8,836	7,081	844	R		
359	374	38	22	1,385	438	U		
359	374	38	22	1,385	438	U	Uniara Town	VI

11 - TONK DISTRICT

Code No.	District/Tehsil/U.A./ Town		Total Workers (I-IX)		WORKERS I Cultivators		II Agricultural Labourers		III Livestock, Forestry, Fishing, Hunting and Plantations, Orchards and Allied activities		IV Mining and Quarrying		V Manufacturing, Servicing and (a) Household Industry	
			Males	Females	Males	Females	Males	Females	Males	Females	Males	Females	Males	Females
1	2		15	16	17	18	19	20	21	22	23	24	25	26
11	TONK DISTRICT	T	178,428	33,566	122,861	22,650	10,234	6,670	8,791	1,305	441	44	6,685	802
		R	151,988	30,320	118,137	21,779	9,134	6,067	8,310	1,288	345	35	4,361	292
		U	26,440	3,246	4,724	871	1,100	603	481	17	96	9	2,324	510
1	Malpura Tehsil	T	31,741	4,516	21,074	1,757	2,537	1,950	2,699	473	93	19	1,065	68
		R	28,233	4,244	20,024	1,691	2,244	1,823	2,609	466	91	19	788	57
		U	3,508	272	1,050	66	293	127	90	7	2	—	277	11
I	Malpura Town	U	3,508	272	1,050	66	293	127	90	7	2	—	277	11
2	Nawai Tehsil	T	27,471	9,878	20,949	8,452	960	762	830	252	74	14	823	67
		R	24,904	9,551	20,477	8,314	930	667	809	250	34	10	631	40
		U	2,567	327	472	138	30	95	21	2	40	4	192	27
II	Nawai Town	U	2,567	327	472	138	30	95	21	2	40	4	192	27
3	Todaraisingh Tehsil	T	22,544	7,486	16,649	6,030	1,353	1,037	1,525	165	79	2	680	111
		R	19,594	6,905	15,476	5,765	1,222	828	1,436	161	73	2	413	51
		U	2,950	581	1,173	265	131	209	89	4	6	—	267	60
III	Todaraisingh Town	U	2,950	581	1,173	265	131	209	89	4	6	—	267	60
4	Tonk Tehsil	T	44,408	4,686	27,530	2,443	2,082	708	814	92	63	5	2,223	417
		R	31,140	2,901	25,971	2,075	1,642	607	618	88	18	—	914	41
		U	13,268	1,785	1,559	368	440	101	196	4	45	5	1,309	376
IV	Tonk Town	U	13,268	1,785	1,559	368	440	101	196	4	45	5	1,309	376
5	Deoli Tehsil	T	30,452	4,871	20,648	2,562	2,082	1,802	1,933	252	84	3	944	93
		R	27,722	4,770	20,535	2,553	1,984	1,796	1,891	252	81	3	838	83
		U	2,730	101	113	9	98	6	42	—	3	—	106	10
V	Deoli Town	U	2,730	101	113	9	98	6	42	—	3	—	106	10
6	Uniara Tehsil	T	21,812	2,129	16,011	1,406	1,220	411	990	71	48	1	950	46
		R	20,395	1,949	15,654	1,381	1,112	346	947	71	48	1	777	20
		U	1,417	180	357	25	108	65	43	—	—	—	173	26
VI	Uniara Town	U	1,417	180	357	25	108	65	43	—	—	—	173	26

WORKERS														
		VI		VII		VIII		IX		X				
Processing, Repairs (b) Other than Household Industry		Construction		Trade and Commerce		Transport, Storage and Communication		Other Services		Non-Workers				
Males	Females	Males	Females	Males	Females	Males	Females	Males	Females	Males	Females		District/Tehsil/U.A./ Town	Code No.
27	28	29	30	31	32	33	34	35	36	37	38		2	1
5,122	**344**	**1,618**	**126**	**7,433**	**111**	**1,974**	**76**	**13,269**	**1,438**	**149,378**	**264,458**	**T**	**TONK DISTRICT**	**11**
1,688	**102**	**558**	**41**	**3,101**	**33**	**568**	**9**	**5,786**	**674**	**118,367**	**215,961**	**R**		
3,434	**242**	**1,060**	**85**	**4,332**	**78**	**1,406**	**67**	**7,483**	**764**	**31,011**	**48,497**	**U**		
521	50	234	15	1,104	13	265	3	2,149	168	24,051	46,115	T	Malpura Tehsil	1
326	46	132	15	593	8	153	2	1,273	117	20,188	39,787	R		
195	4	102	—	511	5	112	1	876	51	3,863	6,328	U		
195	4	102	—	511	5	112	1	876	51	3,863	6,328	U	Malpura Town	I
630	27	197	18	1,065	10	312	2	1,631	274	22,731	35,783	T	Nawai Tehsil	2
268	24	100	16	454	7	185	2	1,016	221	19,814	31,396	R		
362	3	97	2	611	3	127	—	615	53	2,917	4,387	U		
362	3	97	2	611	3	127	—	615	53	2,917	4,387	U	Nawai Town	II
322	14	132	3	706	5	114	2	984	117	16,620	28,834	T	Todaraisingh Tehsil	3
114	7	31	—	288	4	29	2	512	85	13,920	24,232	R		
208	7	101	3	418	1	85	—	472	32	2,700	4,602	U		
208	7	101	3	418	1	85	—	472	32	2,700	4,602	U	Todaraisingh Town	III
2,714	220	642	76	2,659	56	1,052	66	4,629	603	42,665	74,711	T	Tonk Tehsil	4
367	10	56	—	539	5	60	1	955	74	26,920	49,643	R		
2,347	210	586	76	2,120	51	992	65	3,674	529	15,745	25,068	U		
2,347	210	586	76	2,120	51	992	65	3,674	529	15,745	25,068	U	Tonk Town	IV
552	16	242	7	1,226	12	125	1	2,616	123	25,381	45,006	T	Deoli Tehsil	5
340	4	117	6	737	3	63	—	1,136	70	21,334	39,585	R		
212	12	125	1	489	9	62	1	1,480	53	4,047	5,421	U		
212	12	125	1	489	9	62	1	1,480	53	4,047	5,421	U	Deoli Town	V
383	17	171	7	673	15	106	2	1,260	153	17,930	34,009	T	Uniara Tehsil	6
273	11	122	4	490	6	78	2	894	107	16,191	31,318	R		
110	6	49	3	183	9	28	—	366	46	1,739	2,691	U		
110	6	49	3	183	9	28	—	366	46	1,739	2,691	U	Uniara Town	VI

TEHSIL : 1 - MALPURA

Sl. No.	Code No.	Name of the Village	Area (in acres)	Occupied Residential Houses	Households	TOTAL POPULATION			Scheduled Castes		Scheduled Tribes		Literate and Educated Persons		Total Workers (I-IX)	
						P	M	F	M	F	M	F	M	F	M	F
0	1	2	3	4	5	6	7	8	9	10	11	12	13	14	15	16
TEHSIL : 1 - MALPURA*			350,199	14,566	15,506	92,452	48,421	44,031	9,593	9,149	1,683	1,460	9,583	1,678	28,233	4,244
1	1	Chak Nagar	223			Unpopulated										
2	2	Sitapura	1,268	51	51	341	197	144	2	3	19	9	7	—	113	4
3	3	Tundera	2,379	69	69	465	253	212	48	32	—	—	9	—	148	71
4	4	Doriya	1,801	89	90	505	272	233	29	15	—	—	17	6	182	11
5	5	Akhtari	2,624	117	117	707	378	329	132	120	8	5	60	10	239	164
6	6	Parli	5,289	287	288	1,661	878	783	206	200	—	—	292	50	530	240
7	7	Banediya Charnan	938	27	27	191	105	86	24	23	11	—	19	—	57	2
8	8	Pachewar	18,717	991	992	5,487	2,877	2,610	614	553	124	108	692	138	1,529	426
9	9	Aora	5,091	150	170	1,194	628	566	87	82	—	—	114	9	427	211
10	10	Kumhariya	1,332	45	45	347	185	162	67	56	—	—	22	—	119	1
11	11	Nagar	7,188	325	339	2,098	1,094	1,004	190	251	—	—	222	30	608	34
12	12	Madhogarh	1,140			Unpopulated										
13	13	Dedhani	2,714	92	97	609	304	305	76	71	—	—	76	12	199	12
14	14	Atoli	5,204	136	142	849	435	414	200	190	2	5	58	15	272	40
15	15	Lari	1,085	21	23	116	54	62	46	48	—	—	6	—	29	3
16	16	Thari	1,853	112	112	560	298	262	14	14	—	—	10	—	218	21
17	17	Kurad	4,106	106	115	815	433	382	62	69	3	2	42	—	276	51
18	18	Syah	2,999	65	68	504	261	243	80	85	—	—	40	6	138	3
19	19	Barol	4,251	150	162	988	524	464	80	75	3	3	45	9	303	3
20	20	Madhonagar	652	13	13	116	58	58	1	1	—	—	7	—	41	—
21	21	Milakpur	3,610	104	104	646	330	316	84	75	—	—	61	3	176	4
22	22	Bachhera	2,572	50	63	397	209	188	58	51	—	—	31	2	116	7
23	23	Raithala	1,463	26	26	201	121	80	24	25	—	—	1	—	70	4
24	24	Dwarkapuri @ Budhi	965	23	26	169	83	86	—	—	—	—	8	—	58	—
25	25	Kirawal	3,148	123	124	746	388	358	21	37	—	—	108	12	224	8
26	26	Chawandiya	3,400	74	101	707	354	353	104	112	55	52	55	14	178	27
27	27	Aranya Bassi	2,956	116	118	768	413	355	48	51	—	—	54	—	212	12
28	28	Dechwas	1,033	43	43	256	147	109	18	9	—	—	41	1	96	—
29	29	Chainpura	1,640	73	73	420	238	182	21	21	—	—	42	2	161	1
30	30	Shree Rampura @ Harnoda	878	43	67	363	210	153	4	4	—	—	31	6	107	2
31	31	Harnoda	908	45	45	238	125	113	18	14	46	43	10	—	65	—
32	32	Peeplya	2,243	70	70	506	273	233	54	49	—	—	30	1	169	—
33	33	Kurthal	2,508	85	85	585	297	288	28	21	14	13	62	14	150	1
34	34	Deshma	3,042	118	130	760	424	336	35	44	24	20	33	3	254	3
35	35	Govindpura @ Keriya	1,939	36	64	434	235	199	23	24	—	—	12	—	167	—
36	36	Ganwar	4,863	180	188	1,159	601	558	140	142	—	—	82	17	331	8
37	37	Badh Govindpura @ Keriya	144				Unpopulated									
38	38	Sawai Ramsinghpura @	408				Unpopulated									
39	39	Khera Kumolao	1,346	17	20	164	87	77	10	13	20	15	6	—	60	—
40	40	Beer Ganwar	1,095	34	36	256	114	142	96	133	—	—	14	1	81	6

@ Beebli Kheri

* For Special Charge Central Sheep and Wool Centre, Malpura—see Appendix–II

WORKERS																				NON-WORKERS		Sl. No.
I		II		III		IV		V(a)		V(b)		VI		VII		VIII		IX		X		
M	F	M	F	M	F	M	F	M	F	M	F	M	F	M	F	M	F	M	F	M	F	
17	18	19	20	21	22	23	24	25	26	27	28	29	30	31	32	33	34	35	36	37	38	0
20,024	**1,691**	**2,244**	**1,823**	**2,609**	**466**	**91**	**19**	**788**	**57**	**326**	**46**	**132**	**15**	**593**	**8**	**153**	**2**	**1,273**	**117**	**20,188**	**39,787**	
										Unpopulated												1
106	—	5	4	—	—	—	—	—	—	1	—	—	—	—	—	—	—	1	—	84	140	2
128	3	15	68	1	—	—	—	—	—	4	—	—	—	—	—	—	—	—	—	105	141	3
133	—	—	3	39	8	—	—	—	—	5	—	—	—	—	—	—	—	5	—	90	222	4
146	—	18	147	62	15	—	—	1	—	3	—	—	—	2	—	—	—	7	2	139	165	5
328	75	131	163	1	—	—	—	3	2	6	—	1	—	14	—	3	—	43	—	348	543	6
43	—	—	—	10	2	—	—	3	—	1	—	—	—	—	—	—	—	—	—	48	84	7
1,072	330	76	77	65	1	—	—	58	11	41	1	12	1	68	—	6	—	131	5	1,348	2,184	8
249	156	21	23	119	32	—	—	16	—	1	—	—	—	8	—	—	—	13	—	201	355	9
78	—	—	—	38	1	—	—	2	—	—	—	—	—	1	—	—	—	—	—	66	161	10
472	21	37	10	38	3	—	—	14	—	13	—	1	—	13	—	1	—	19	—	486	970	11
										Unpopulated												12
134	2	9	—	46	10	—	—	4	—	1	—	—	—	1	—	—	—	4	—	105	293	13
196	23	15	4	45	13	—	—	11	—	1	—	1	—	—	—	—	—	3	—	163	374	14
25	—	2	1	—	—	—	—	—	—	2	2	—	—	—	—	—	—	—	—	25	59	15
142	5	1	—	72	—	—	16	—	—	—	—	—	—	1	—	2	—	—	—	80	241	16
185	1	71	49	10	—	—	—	7	—	1	1	—	—	1	—	—	—	1	—	157	331	17
99	—	—	—	33	3	—	—	—	—	3	—	—	—	—	—	1	—	2	—	123	240	18
277	1	3	—	5	2	—	—	15	—	2	—	—	—	—	—	—	—	1	—	221	461	19
38	—	—	—	3	—	—	—	—	—	—	—	—	—	—	—	—	—	—	—	17	58	20
146	1	7	3	6	—	—	—	15	—	—	—	—	—	—	—	—	—	2	—	154	312	21
115	—	1	7	—	—	—	—	—	—	—	—	—	—	—	—	—	—	—	—	93	181	22
68	3	2	1	—	—	—	—	—	—	—	—	—	—	—	—	—	—	—	—	51	76	23
55	—	—	—	—	—	—	—	—	—	—	—	—	—	—	—	—	—	3	—	25	86	24
190	—	6	3	19	3	—	—	1	—	2	—	1	—	4	—	—	—	1	2	164	350	25
111	3	47	15	11	4	—	—	—	—	1	5	5	—	—	—	1	—	2	—	176	326	26
196	10	8	2	2	—	—	—	2	—	—	—	—	—	—	—	—	—	4	—	201	343	27
96	—	—	—	—	—	—	—	—	—	—	—	—	—	—	—	—	—	—	—	51	109	28
160	1	—	—	—	—	—	—	—	—	—	—	—	—	—	—	—	—	1	—	77	181	29
107	2	—	—	—	—	—	—	—	—	—	—	—	—	—	—	—	—	—	—	103	151	30
61	—	—	—	—	—	—	—	—	—	4	—	—	—	—	—	—	—	—	—	60	113	31
159	—	1	—	—	—	—	—	2	—	—	—	—	—	7	—	—	—	—	—	104	233	32
144	—	5	1	—	—	—	—	—	—	—	—	—	—	—	—	—	—	1	—	147	287	33
246	3	6	—	—	—	—	—	—	—	—	—	—	—	—	—	—	—	2	—	170	333	34
167	—	—	—	—	—	—	—	—	—	—	—	—	—	—	—	—	—	—	—	68	199	35
255	4	22	1	9	—	—	—	20	1	8	—	1	—	5	—	1	—	10	2	270	550	36
										Unpopulated												37
										Unpopulated												38
46	—	—	—	14	—	—	—	—	—	—	—	—	—	—	—	—	—	—	—	27	77	39
66	1	1	—	11	5	—	—	—	—	3	—	—	—	—	—	—	—	—	—	33	136	40

TEHSIL : 1 - MALPURA

Sl. No.	Code No.	Name of the Village	Area (in acres)	Occupied Residential Houses	Households	TOTAL POPULATION			Scheduled Castes		Scheduled Tribes		Literate and Educated Persons		Total Workers (I-IX)	
						P	M	F	M	F	M	F	M	F	M	F
0	1	2	3	4	5	6	7	8	9	10	11	12	13	14	15	16
41	41	Kacholiya	3,190	159	171	936	503	433	140	104	44	42	53	9	333	3
42	42	Bapdunda	2,539	82	82	611	307	304	60	65	7	6	30	—	228	5
43	43	Sans	3,282	112	113	709	355	354	78	93	47	28	80	11	230	19
44	44	Sotwara	2,983	41	42	269	140	129	25	31	25	14	8	—	84	28
45	45	Morla	7,488	264	352	2,346	1,229	1,117	317	300	30	17	147	5	715	94
46	46	Suwa Diyari	458	20	20	114	55	59	20	24	—	—	4	—	35	16
47	47	Kuhara	2,365	68	69	473	251	222	52	59	—	—	16	—	157	15
48	48	Adoosya	1,910	41	55	339	183	156	38	46	2	—	55	11	110	14
49	49	Amli Charnan	1,355	29	30	183	92	91	56	52	3	2	9	1	66	13
50	50	Gulgaon	4,176	57	64	386	208	178	40	45	—	—	53	4	119	2
51	51	Asan Jogiyan	219	12	12	72	35	37	2	2	—	—	4	—	22	9
52	52	Beelera	1,080	14	14	96	48	48	11	8	—	—	15	2	26	—
53	53	Lamba Harisingh	3,748	469	553	2,929	1,578	1,351	190	183	24	13	628	170	871	199
54	54	Badgaon @ Jarkhya	804	19	19	98	50	48	16	18	—	—	12	—	29	10
55	55	Ganeshpura	1,002	39	40	244	131	113	30	28	19	20	5	1	71	—
56	56	Shankarpura	298	Unpopulated												
57	57	Bagri	3,532	119	119	704	349	355	67	85	57	46	1	—	220	4
58	58	Rampura Bas Bagri	991	37	37	206	103	103	14	12	30	37	12	—	64	—
59	59	Darawat	1,270	47	47	313	164	149	23	25	—	—	2	—	100	2
60	60	Sindholiya	3,333	162	163	1,029	525	504	113	114	2	3	83	8	289	9
61	61	Rajpura	3,665	195	197	1,340	718	622	155	128	—	—	122	3	433	11
62	62	Rampura Bas Ganwar	1,529	37	39	309	148	161	2	3	—	—	55	3	71	1
63	63	Shyopur	1,318	16	17	131	64	67	9	7	—	—	9	—	30	—
64	64	Deshmi	2,080	41	52	403	219	184	110	75	—	—	41	1	99	1
65	65	Peenni Lichhmipura	1,743	60	62	443	225	218	55	46	31	34	22	—	109	—
66	66	Diggi	11,812	863	944	5,159	2,678	2,481	270	209	19	22	719	282	1,370	77
67	67	Jaisinghpura	1,118	43	56	345	177	168	56	73	10	9	17	1	99	—
68	68	Soda	7,326	389	389	2,348	1,210	1,138	263	244	—	—	250	40	623	158
69	69	Chosla	2,301	79	98	557	306	251	28	32	12	10	113	5	181	17
70	70	Garjhera	1,785	35	47	257	141	116	28	26	4	5	30	—	82	4
71	71	Sitarampura	3,395	131	131	791	400	391	46	42	18	21	106	12	246	71
72	72	Bambori	1,921	73	73	522	278	244	83	70	5	3	45	7	174	20
73	73	Badh Ajmeri	448	Unpopulated												
74	74	Ajmeri	2,317	116	118	716	383	333	56	52	12	6	105	27	243	13
75	75	Pratappura	1,481	26	26	148	84	64	31	26	—	—	5	—	56	6
76	76	Lawa	12,754	835	850	4,800	2,497	2,303	572	603	122	132	727	157	1,322	85
77	77	Dholi	3,778	150	150	877	501	376	85	65	8	5	142	5	312	2
78	78	Bheepur	3,004	169	203	1,044	540	504	137	142	13	9	141	21	307	57
79	79	Dhola-ka-Khera	2,270	113	113	646	324	322	43	41	14	16	96	3	170	18
80	80	Amli Sook	832	49	53	249	140	109	10	13	10	5	15	2	80	15
81	81	Bhagwanpura	935	73	75	427	234	193	70	56	—	—	34	4	134	24
82	82	Chandsen	9,388	480	513	2,936	1,525	1,411	363	308	188	172	299	72	904	182
83	83	Brijlal Nagar	3,916	46	46	188	104	84	9	2	—	—	82	42	50	—
84	84	Sadarpura	2,131	91	91	523	286	237	56	40	6	6	54	1	142	—
85	85	Hathji	4,460	149	151	990	512	478	123	112	18	16	109	18	299	5

WORKERS																				NON-WORKERS		
I		II		III		IV		V(a)		V(b)		VI		VII		VIII		IX		X		
M	F	M	F	M	F	M	F	M	F	M	F	M	F	M	F	M	F	M	F	M	F	Sl. No.
17	18	19	20	21	22	23	24	25	26	27	28	29	30	31	32	33	34	35	36	37	38	0
263	1	31	1	—	—	—	—	23	1	—	—	—	—	3	—	—	—	13	—	170	430	41
175	2	1	1	35	2	—	—	2	—	—	—	—	—	3	—	—	—	12	—	79	299	42
140	8	32	1	49	8	—	—	5	1	1	-	—	—	—	1	—	—	3	—	125	335	43
58	11	4	5	22	12	—	—	—	—	—	—	—	—	—	—	—	—	—	—	56	101	44
485	72	63	18	74	4	—	—	36	—	1	—	—	—	6	—	—	—	50	—	514	1,023	45
35	15	—	1	—	—	—	—	—	—	—	—	—	—	—	—	—	—	—	—	20	43	46
134	11	10	4	8	—	—	—	4	—	—	—	—	—	1	—	—	—	—	—	94	207	47
79	2	1	1	26	11	—	—	2	—	—	—	—	—	1	—	—	—	1	—	73	142	48
47	1	—	—	18	12	—	—	—	—	1	—	—	—	—	—	—	—	—	—	26	78	49
99	—	15	2	2	—	—	—	2	—	—	—	—	—	1	—	—	—	—	—	89	176	50
20	—	2	9	—	—	—	—	—	—	—	—	—	—	—	—	—	—	—	—	13	28	51
20	—	6	—	—	—	—	—	—	—	—	—	—	—	—	—	—	—	—	—	22	48	52
433	30	73	118	69	14	—	1	67	11	33	9	15	1	36	1	12	—	133	14	707	1,152	53
26	6	1	4	—	—	—	—	—	—	—	—	—	—	—	—	—	—	2	—	21	38	54
62	—	5	—	—	—	—	—	3	—	—	—	—	—	—	—	—	—	1	—	60	113	55
Unpopulated																						56
220	4	—	—	—	—	—	—	—	—	—	—	—	—	—	—	—	—	—	—	129	351	57
43	—	15	—	—	—	—	—	4	—	1	—	—	—	1	—	—	—	—	—	39	103	58
98	1	—	1	—	—	—	—	1	—	—	—	—	—	—	—	—	—	1	—	64	147	59
215	1	49	8	7	—	—	—	9	—	1	—	—	—	3	—	2	—	3	—	236	495	60
345	2	—	—	63	8	—	—	7	—	2	—	—	1	10	—	—	—	6	—	285	611	61
68	1	1	—	—	—	—	—	—	—	—	—	—	—	—	—	—	—	2	—	77	160	62
26	—	3	—	1	—	—	—	—	—	—	—	—	—	—	—	—	—	—	—	34	67	63
90	1	5	—	—	—	—	—	3	—	—	—	—	—	—	—	—	—	1	—	120	183	64
96	—	7	—	—	—	—	—	4	—	—	—	1	—	—	—	—	—	1	—	116	218	65
783	13	151	36	24	—	—	—	44	3	41	13	9	—	100	—	44	—	174	12	1,308	2,404	66
86	—	2	—	—	—	—	—	3	—	—	—	—	—	—	—	8	—	—	—	78	168	67
451	54	57	90	61	11	—	—	12	2	10	—	—	—	7	—	1	—	24	1	587	980	68
152	16	8	—	1	—	—	—	—	1	8	—	1	—	1	—	2	—	8	—	125	234	69
72	4	1	—	—	—	—	—	—	—	1	—	—	—	—	—	8	—	—	—	59	112	70
162	8	13	40	56	23	—	—	6	—	—	—	—	—	4	—	1	—	4	—	154	320	71
114	1	8	1	47	18	—	—	3	—	—	—	—	—	1	—	—	—	1	—	104	224	72
Unpopulated																						73
159	—	68	13	—	—	—	—	3	—	—	—	5	—	4	—	—	—	4	—	140	320	74
40	—	—	—	15	6	—	—	1	—	—	—	—	—	—	—	—	—	—	—	28	58	75
839	7	73	32	102	2	1	—	90	3	22	1	36	11	75	3	—	—	84	26	1,175	2,218	76
198	—	11	1	1	—	82	1	5	—	—	—	—	—	7	—	1	—	7	—	189	374	77
171	17	18	22	32	7	—	—	29	3	12	6	—	—	12	—	13	1	20	1	233	447	78
130	1	10	10	25	6	—	—	—	—	3	—	—	—	1	—	—	—	1	1	154	304	79
41	—	5	9	25	2	—	—	4	4	4	—	—	—	1	—	—	—	—	—	60	94	80
87	2	15	16	24	6	1	—	—	—	3	—	—	—	1	—	—	—	3	—	100	169	81
400	31	200	131	75	9	1	—	39	2	6	—	10	—	40	—	11	—	122	9	621	1,229	82
3	—	—	—	—	—	—	—	—	—	1	—	6	—	1	—	2	—	37	—	54	84	83
133	—	—	—	—	—	—	—	3	—	—	—	1	—	—	—	—	—	5	—	144	237	84
288	3	3	—	2	—	—	—	1	1	—	—	—	—	—	—	—	—	5	1	213	473	85

TEHSIL : 1 - MALPURA

Sl. No.	Code No.	Name of the Village	Area (in acres)	Occupied Residential Houses	Households	TOTAL POPULATION			Scheduled Castes		Scheduled Tribes		Literate and Educated Persons		Total Workers (I-IX)	
						P	M	F	M	F	M	F	M	F	M	F
0	1	2	3	4	5	6	7	8	9	10	11	12	13	14	15	16
86	86	Dorai	2,853	14	20	123	62	61	17	18	—	—	9	—	35	—
87	87	Teetariya @ Maharajpura	1,640	37	53	257	139	118	18	16	—	—	2	—	94	—
88	88	Badh Dorai	190					Unpopulated								
89	89	Rupaheli	2,649	79	85	544	275	269	82	72	—	—	42	4	181	30
90	90	Kantoli	8,018	274	279	1,768	926	842	185	187	114	104	65	3	595	6
91	91	Mahadeopura	973	15	15	75	41	34	2	5	6	6	—	—	29	—
92	92	Budha Dewal	9,805	367	370	2,055	1,070	985	175	151	45	49	180	48	673	271
93	93	Phoolmaliya	1,041	15	17	120	55	65	10	8	—	—	11	1	32	23
94	94	Arniya @ Ramsinghpura	1,413	25	31	210	114	96	50	42	—	—	7	—	75	40
95	95	Sanodiya	1,111	25	39	236	118	118	12	16	1	1	19	1	73	30
96	96	Jharli	4,763	239	269	1,753	860	893	215	211	5	4	181	20	544	248
97	97	Lamya Joonardar	2,981	133	133	867	459	408	97	76	5	6	94	9	232	88
98	98	Dheebroo	2,312	94	94	530	279	251	58	54	21	21	40	10	152	7
99	99	Hindoli	3,262	145	148	796	402	394	28	32	55	43	47	3	247	1
100	100	Indoli	2,600	100	100	627	324	303	76	79	16	13	26	1	197	12
101	101	Tantiya	3,993	153	154	997	522	475	130	118	—	—	55	2	355	29
102	102	Sali Lakhapura	1,152	20	20	77	48	29	9	4	5	1	8	1	32	11
103	103	Reedalya Bujurg	3,450	128	128	832	441	391	82	66	24	20	46	4	318	229
104	104	Dhanota	821	30	30	196	94	102	—	—	—	—	11	—	64	11
105	105	Golipura	688	73	77	387	204	183	18	17	—	—	18	—	136	22
106	106	Kalyanpura Peegoon	1,547	122	122	558	304	254	100	82	—	—	38	3	162	46
107	107	Khera Malookanagar	1,608	69	77	429	238	191	57	47	4	1	60	4	113	—
108	108	Tordi	10,865	616	649	3,587	1,897	1,690	325	311	11	11	433	114	1,066	120
109	109	Ghati	2,629	127	129	739	392	347	91	102	8	5	166	67	240	16
110	110	Nimookiya	713	36	43	235	124	111	25	27	—	—	20	9	76	7
111	111	Doongri Kalan	2,882	162	186	1,225	629	596	87	83	60	58	112	12	367	44
112	112	Doongri Khurd	1,612	90	91	629	326	303	42	46	—	—	27	—	204	10
113	113	Bhawalpur	1,479	49	57	378	204	174	80	70	—	—	12	—	124	102
114	114	Dewlya Patti Goojran	910	29	30	159	78	81	30	25	—	—	11	1	56	47
115	115	Dewalya Patti Jatan	314					Unpopulated								
116	116	Tilanjoo	3,198	172	197	1,294	666	628	96	89	—	—	147	12	412	18
117	117	Kerwaliya	1,444	62	76	380	191	189	33	24	16	17	35	5	131	37
118	118	Jankipura	1,664	43	64	298	160	138	10	14	18	19	100	4	107	29
119	119	Gurudayalpura	1,341	52	52	265	156	109	48	32	12	9	20	—	87	—
120	120	Kareela	4,567	217	220	1,385	718	667	126	119	18	29	183	23	441	55
121	121	Chabrana	4,135	157	157	988	505	483	103	148	62	11	70	9	303	2
122	122	Kutka	1,461	67	70	431	213	218	42	37	—	—	59	4	109	6
123	123	Ghasipura	441	20	22	179	89	90	5	9	—	—	24	—	50	13
124	124	Amli Purohitan	1,102	31	42	253	139	114	63	49	14	11	28	4	81	6
125	125	Kalmanda	3,915	249	266	1,448	757	691	230	200	38	31	115	11	443	35
126	126	Maharajpura	528	17	20	124	65	59	13	12	7	10	5	—	41	—
127	127	Shree Gopalpura	544	17	23	203	103	100	9	10	—	—	9	—	65	3
128	128	Malooni	840	30	42	281	151	130	18	19	9	6	11	—	83	1

WORKERS																				NON-WORKERS		Sl. No.
I		II		III		IV		V(a)		V(b)		VI		VII		VIII		IX		X		
M	F	M	F	M	F	M	F	M	F	M	F	M	F	M	F	M	F	M	F	M	F	
17	18	19	20	21	22	23	24	25	26	27	28	29	30	31	32	33	34	35	36	37	38	0
35	—	—	—	—	—	—	—	—	—	—	—	—	—	—	—	—	—	—	—	27	61	86
94	—	—	—	—	—	—	—	—	—	—	—	—	—	—	—	—	—	—	—	45	118	87
Unpopulated																						88
101	—	16	5	46	18	—	—	14	5	—	—	—	—	1	—	—	—	3	2	94	239	89
519	1	9	2	25	—	—	—	25	2	2	—	—	—	6	1	1	—	8	—	331	836	90
29	—	—	—	—	—	—	—	—	—	—	—	—	—	—	—	—	—	—	—	12	34	91
580	198	69	73	1	—	—	—	12	—	3	—	—	—	3	—	1	—	4	—	397	714	92
21	12	3	8	8	3	—	—	—	—	—	—	—	—	—	—	—	—	—	—	23	42	93
48	27	7	6	17	7	—	—	1	—	—	—	—	—	1	—	—	—	1	—	39	56	94
44	16	12	11	14	3	—	—	1	—	—	—	—	—	—	—	—	—	2	—	45	88	95
302	69	60	151	134	27	—	—	10	—	15	1	—	—	6	—	—	—	17	—	316	645	96
203	74	6	13	10	—	—	—	8	—	—	—	—	—	2	—	—	—	3	1	227	320	97
120	4	3	3	7	—	—	—	7	—	—	—	—	—	3	—	—	—	12	—	127	244	98
191	—	5	1	38	—	—	—	5	—	—	—	—	—	5	—	—	—	3	—	155	393	99
119	5	21	5	48	2	—	—	6	—	—	—	—	—	1	—	—	—	2	—	127	291	100
280	1	25	23	32	3	—	—	10	—	—	—	—	—	1	—	—	—	7	2	167	446	101
13	1	15	10	—	—	—	—	1	—	—	—	—	—	—	—	—	—	3	—	16	18	102
160	126	55	79	91	24	—	—	5	—	4	—	—	—	2	—	—	—	1	—	123	162	103
47	1	4	10	12	—	—	—	—	—	1	—	—	—	—	—	—	—	—	—	30	91	104
88	—	12	9	32	13	—	—	2	—	—	—	—	—	—	—	—	—	2	—	68	161	105
131	4	29	42	—	—	—	—	—	—	—	—	—	—	—	—	—	—	2	—	142	208	106
52	—	56	—	3	—	—	—	—	—	—	—	—	—	—	—	—	—	2	—	125	191	107
629	9	122	87	99	10	4	1	25	3	19	6	13	—	70	—	26	—	59	4	831	1,570	108
89	4	23	2	35	6	1	—	2	—	3	—	6	—	1	—	—	—	80	4	152	331	109
49	1	2	1	19	5	—	—	—	—	2	—	—	—	—	—	—	—	4	—	48	104	110
205	9	63	14	68	20	1	—	3	—	1	—	1	—	12	1	1	—	12	—	262	552	111
149	4	—	—	50	6	—	—	4	—	—	—	—	—	—	—	—	—	1	—	122	293	112
79	94	—	—	45	8	—	—	—	—	—	—	—	—	—	—	—	—	—	—	80	72	113
42	42	—	—	14	5	—	—	—	—	—	—	—	—	—	—	—	—	—	—	22	34	114
Unpopulated																						115
310	1	10	17	44	—	—	—	24	—	3	—	—	—	8	—	1	—	12	—	254	610	116
79	1	15	27	30	9	—	—	—	—	3	—	—	—	1	—	—	—	3	—	60	152	117
76	—	12	26	16	3	—	—	—	—	2	—	—	—	—	—	—	—	1	—	53	109	118
80	—	—	—	1	—	—	—	1	—	—	—	—	—	5	—	—	—	—	—	69	109	119
264	2	65	17	78	7	—	—	7	—	8	1	—	—	5	—	—	—	14	28	277	612	120
290	—	3	1	—	—	—	—	4	—	—	—	—	—	2	—	—	1	4	—	202	481	121
86	3	8	3	11	—	—	—	1	—	—	—	1	—	1	—	1	—	—	—	104	212	122
28	3	—	1	19	9	—	—	1	—	—	—	—	—	—	—	—	—	2	—	39	77	123
62	—	11	6	—	—	—	—	4	—	—	—	—	—	2	—	—	—	2	—	58	108	124
335	7	10	10	38	15	—	—	15	1	6	—	5	1	9	1	2	—	23	—	314	656	125
32	—	7	—	—	—	—	—	1	—	—	—	—	—	1	—	—	—	—	—	24	59	126
60	1	4	2	1	—	—	—	—	—	—	—	—	—	—	—	—	—	—	—	38	97	127
78	—	5	1	—	—	—	—	—	—	—	—	—	—	—	—	—	—	—	—	68	129	128

TEHSIL : 2 - NAWAI

Sl. No.	Code No.	Name of the Village	Area (in acres)	Occupied Residential Houses	Households	TOTAL POPULATION			Scheduled Castes		Scheduled Tribes		Literate and Educated Persons		Total Workers (I-IX)	
						P	M	F	M	F	M	F	M	F	M	F
0	1	2	3	4	5	6	7	8	9	10	11	12	13	14	15	16
TEHSIL : 2 - NAWAI			**254,996**	**13,443**	**13,969**	**85,665**	**44,718**	**40,947**	**8,784**	**8,867**	**7,421**	**6,628**	**9,093**	**2,550**	**24,904**	**9,551**
1	1	Nagar	1,495	28	28	259	139	120	—	—	33	30	14	—	80	—
2	2	Rampura	403	14	14	95	53	42	49	37	4	5	—	—	28	—
3	3	Raholi	6,182	409	409	2,139	1,139	1,000	210	326	189	165	229	28	626	132
4	4	Surya	1,231	53	53	406	222	184	73	57	28	38	56	—	104	59
5	5	Harbhagatpura	854	34	37	267	137	130	17	18	7	15	43	—	71	16
6	6	Kachriya	1,072	60	60	360	175	185	—	—	145	159	32	—	112	37
7	7	Hanotiya Bujurg	1,727	74	77	515	266	249	52	50	67	66	64	14	137	94
8	8	Gopalpura	599	37	37	218	112	106	—	—	—	—	31	5	62	51
9	9	Mahasinghpura @ Majookra	306	19	19	120	62	58	—	—	—	—	—	—	38	34
10	10	Channani	1,609	100	100	644	328	316	32	32	29	34	85	19	178	85
11	11	Brijlalpura	716	36	40	299	148	151	42	39	5	5	22	1	83	54
12	12	Dayalpura	435				Unpopulated									
13	13	Gunsi	2,620	126	127	758	392	366	28	36	78	63	116	11	239	192
14	14	Sajiya	2,769	128	128	800	437	363	118	129	31	27	93	5	245	28
15	15	Kanesar	809	58	59	325	174	151	28	27	—	—	37	—	94	85
16	16	Shree Kripalpura	347	11	11	89	45	44	45	44	—	—	14	—	28	28
17	17	Shree Vijaipura	451	18	18	106	62	44	42	29	—	—	9	—	37	28
18	18	Suraj-ka-Khera	845	27	30	184	89	95	33	34	—	—	36	3	43	15
19	19	Shree Jagatpura	424	13	15	114	62	52	—	—	62	52	12	—	36	18
20	20	Badh Pathraj Kalan	343	24	24	180	97	83	97	83	—	—	24	2	45	34
21	21	Pathraj	773	38	38	239	127	112	45	36	—	2	68	8	65	34
22	22	Shree Uddetpura	273				Unpopulated									
23	23	Sunari	991	68	68	421	215	206	9	10	21	21	38	5	116	71
24	24	Pratapura	930	66	73	480	241	239	—	—	232	228	23	3	125	111
25	25	Akodiya	1,438	82	85	517	276	241	90	99	8	11	40	—	157	51
26	26	Ratanpura @ Rohera	1,729	69	69	448	236	212	97	95	59	51	48	13	136	48
27	27	Chatarbhujpura	2,380	87	87	613	334	279	14	15	9	5	42	—	199	126
28	28	Jodhpura	2,719	85	86	569	315	254	75	67	—	—	22	2	174	16
29	29	Churada	1,240	23	23	161	84	77	58	54	—	—	6	—	45	11
30	30	Manoharpura	1,439	50	53	312	181	131	49	32	—	—	22	1	120	79
31	31	Rambha	1,326	70	72	418	221	197	62	46	—	—	39	9	147	106
32	32	Dangarthal	7,448	341	341	2,081	1,130	951	208	234	11	9	179	13	663	214
33	33	Chhoriya	1,252	40	40	282	157	125	—	—	71	62	23	—	95	59
34	34	Bhadangpura	673	50	50	304	159	145	—	—	116	109	21	3	99	57
35	35	Badh Chhoriya	160	34	34	192	107	85	—	—	107	85	5	—	72	39
36	36	Jagatpura	1,299	33	33	217	113	104	12	10	8	13	2	—	82	64
37	37	Lodhera	1,039	37	38	283	139	144	33	34	9	7	53	7	85	71
38	38	Badh Lodhara	140	4	4	25	14	11	—	—	14	11	1	—	9	7
39	39	Sunara	1,575	116	116	726	377	349	136	117	51	45	93	23	223	113
40	40	Badh Pathraj Khurd	60				Unpopulated									

RURAL PRIMARY CENSUS ABSTRACT

WORKERS																				NON-WORKERS		Sl. No.
I		II		III		IV		V(a)		V(b)		VI		VII		VIII		IX		X		
M	F	M	F	M	F	M	F	M	F	M	F	M	F	M	F	M	F	M	F	M	F	
17	18	19	20	21	22	23	24	25	26	27	28	29	30	31	32	33	34	35	36	37	38	0
20,477	8,314	930	667	809	250	34	10	631	40	268	24	100	16	454	7	185	2	1,016	221	19,814	31,396	
80	—	—	—	—	—	—	—	—	—	—	—	—	—	—	—	—	—	—	—	59	120	1
27	—	1	—	—	—	—	—	—	—	—	—	—	—	—	—	—	—	—	—	25	42	2
499	78	44	53	1	—	—	—	19	—	19	1	—	—	19	—	3	—	22	—	513	868	3
101	1	—	58	—	—	—	—	3	—	—	—	—	—	—	—	—	—	—	—	118	125	4
58	5	4	6	3	—	—	—	4	4	—	1	1	—	1	—	—	—	—	—	66	114	5
85	27	3	1	18	9	—	—	—	—	—	—	—	—	2	—	—	—	4	—	63	148	6
118	88	4	3	10	—	—	—	—	—	—	—	—	—	—	—	—	—	5	3	129	155	7
52	51	—	—	6	—	—	—	—	—	—	—	—	—	—	—	—	—	4	—	50	55	8
38	34	—	—	—	—	—	—	—	—	—	—	—	—	—	—	—	—	—	—	24	24	9
137	79	2	2	11	1	—	—	2	1	6	—	—	—	12	1	2	—	6	1	150	231	10
53	46	16	8	4	—	—	—	2	—	—	—	3	—	—	—	2	—	3	—	65	97	11
Unpopulated																						12
194	177	10	8	—	—	—	—	10	5	8	1	1	—	9	—	—	—	7	1	153	174	13
206	16	23	12	—	—	—	—	10	—	—	—	1	—	2	—	—	—	3	—	192	335	14
83	80	2	4	—	—	—	—	2	—	—	—	—	—	1	1	—	—	6	—	80	66	15
28	28	—	—	—	—	—	—	—	—	—	—	—	—	—	—	—	—	—	—	17	16	16
37	28	—	—	—	—	—	—	—	—	—	—	—	—	—	—	—	—	—	—	25	16	17
41	10	—	1	1	4	—	—	—	—	—	—	—	—	—	—	—	—	1	—	46	80	18
33	18	—	—	1	—	—	—	1	—	—	—	1	—	—	—	—	—	—	—	26	34	19
45	34	—	—	—	—	—	—	—	—	—	—	—	—	—	—	—	—	—	—	52	49	20
55	31	5	3	—	—	—	—	—	—	—	—	—	—	—	—	—	—	5	—	62	78	21
Unpopulated																						22
100	71	—	—	—	—	—	—	11	—	—	—	—	—	4	—	—	—	1	—	99	135	23
120	108	2	3	—	—	—	—	1	—	—	—	—	—	1	—	—	—	1	—	116	128	24
147	48	—	—	1	—	—	—	6	3	—	—	—	—	3	—	—	—	—	—	119	190	25
129	48	—	—	1	—	—	—	—	—	1	—	—	—	5	—	—	—	—	—	100	164	26
155	119	—	3	18	3	—	—	11	1	3	—	—	—	1	—	—	—	11	—	135	153	27
142	4	24	12	—	—	—	—	2	—	3	—	—	—	2	—	—	—	1	—	141	238	28
28	1	16	10	—	—	—	—	1	—	—	—	—	—	—	—	—	—	—	—	39	66	29
72	58	7	4	20	11	—	—	7	5	6	1	6	—	—	—	—	—	2	—	61	52	30
106	78	15	14	23	12	1	—	—	—	—	—	—	—	—	—	—	—	2	2	74	91	31
540	207	24	5	11	—	—	—	7	—	18	—	3	—	17	—	3	—	40	2	467	737	32
94	59	—	—	—	—	—	—	—	—	—	—	—	—	—	—	—	—	1	—	62	66	33
97	57	—	—	—	—	—	—	—	—	—	—	—	—	2	—	—	—	—	—	60	88	34
70	39	2	—	—	—	—	—	—	—	—	—	—	—	—	—	—	—	—	—	35	46	35
62	58	2	1	15	4	—	—	1	1	—	—	—	—	—	—	—	—	2	—	31	40	36
65	54	5	5	10	11	—	—	—	—	—	—	—	—	—	—	—	—	5	1	54	73	37
8	9	—	—	1	1	—	—	—	—	—	—	—	—	—	—	—	—	—	—	5	4	38
166	107	2	1	4	—	—	—	12	1	8	—	—	—	4	—	1	—	26	4	154	236	39
Unpopulated																						40

TEHSIL : 2 - NAWAI

Sl. No.	Code No.	Name of the Village	Area (in acres)	Occupied Residential Houses	Households	TOTAL POPULATION			Scheduled Castes		Scheduled Tribes		Literate and Educated Persons		Total Workers (I-IX)	
						P	M	F	M	F	M	F	M	F	M	F
0	1	2	3	4	5	6	7	8	9	10	11	12	13	14	15	16
41	41	Shobhagpura	386	22	22	100	57	43	—	—	57	43	2	—	40	27
42	42	Jagmohanpura	448	27	27	174	88	86	16	9	51	52	8	1	40	37
43	43	Shree Govindpura	643	14	14	88	44	44	—	—	12	13	12	1	30	27
44	44	Shree Daulatpura	491	11	11	70	39	31	—	—	31	24	6	—	26	23
45	45	Radhakishanpura	488	17	25	144	76	68	2	2	74	66	8	—	38	35
46	46	Beedoli	2,022	84	85	498	262	236	81	71	25	25	58	8	139	9
47	47	Ahmadpura @ Kethooniya	438	31	31	193	100	93	41	39	—	—	10	—	62	—
48	48	Bahakwa	1,301	78	78	479	255	224	98	88	48	37	76	13	119	2
49	49	Badh Damodarpura	825	35	35	227	130	97	—	1	126	95	11	1	76	54
50	50	Badh Kheri Mohanpura	138	2	2	18	10	8	—	—	10	8	3	—	7	5
51	51	Kheri Mohanpura	399				Unpopulated									
52	52	Sangrampura	741	32	32	180	91	89	—	—	7	6	35	—	60	4
53	53	Badh Jhonpri	251	3	3	38	20	18	20	18	—	—	2	—	12	—
54	54	Jhonpri	1,194	29	29	169	87	82	6	9	—	—	2	—	70	47
55	55	Moondiya	1,895	270	288	1,715	887	828	27	13	643	594	216	20	486	211
56	56	Bhagatrampura	680	18	18	124	64	60	—	—	—	—	2	—	34	21
57	57	Manmohanpura	421	8	8	63	40	23	—	—	—	—	8	—	22	11
58	58	Ajeetpura	826	32	32	219	110	109	86	90	—	—	10	—	61	60
59	59	Luhara	3,044	143	144	884	451	433	74	59	—	—	147	39	223	5
60	60	Bhurtiya	1,439	73	77	483	252	231	42	23	—	—	86	21	115	83
61	61	Shahjahanpura	415				Unpopulated									
62	62	Rambhawata	964	64	73	514	257	257	4	5	—	—	57	—	138	131
63	63	Sooratrampura	941	37	38	245	132	113	76	59	—	—	25	—	67	6
64	64	Kareda Bujurg	2,798	172	203	1,249	650	599	123	117	37	29	220	27	328	6
65	65	Dayalpura	566	33	37	222	122	100	76	58	6	2	17	—	66	52
66	66	Bichpari	550	49	68	367	207	160	—	—	2	2	43	2	97	2
67	67	Shree Sukhpura	308	24	24	141	76	65	76	65	—	—	17	—	48	35
68	68	Radha Govindpura	687	13	24	123	60	63	—	—	—	—	13	—	33	37
69	69	Baradi	527	17	26	170	77	93	5	4	—	—	18	5	52	31
70	70	Shyopura	346	12	14	87	51	36	22	14	—	—	11	—	29	23
71	71	Kishorpura	761	33	33	191	107	84	21	25	—	—	2	—	75	20
72	72	Rachakpura	621	4	4	22	7	15	7	15	—	—	1	—	6	11
73	73	Sahedariya Khurd	748	60	84	584	305	279	—	—	—	—	75	8	175	158
74	74	Shree Sukhpura	473	5	5	43	21	22	—	—	—	—	5	—	14	3
75	75	Vijai Govindpura	679	29	29	188	102	86	—	—	45	37	8	—	43	3
76	76	Bhanwata	1,817	97	103	623	319	304	185	175	11	13	60	—	171	6
77	77	Bhanwti	1,314	54	54	385	203	182	60	57	12	7	22	—	135	16
78	78	Chainpura	1,475	133	133	726	399	327	62	37	14	6	150	20	219	148
79	79	Maharajpura	532	27	28	202	118	84	25	14	—	—	29	2	53	—
80	80	Roopbas	378	6	6	36	17	19	—	—	17	19	3	—	8	9
81	81	Palei	2,423	82	131	859	438	421	51	57	63	49	98	15	234	56
82	82	Aliyawad	1,574	55	62	437	200	237	70	82	—	—	57	7	110	128
83	83	Jugalpura Khurd	623	18	19	81	49	32	26	11	—	—	4	—	32	22
84	84	Damodarpura	951	37	37	293	150	143	70	59	—	—	41	—	77	—
85	85	Tilokpura	233	9	9	68	39	29	—	—	—	—	10	—	21	16

WORKERS																				NON-WORKERS		Sl. No.
I		II		III		IV		V(a)		V(b)		VI		VII		VIII		IX		X		
M	F	M	F	M	F	M	F	M	F	M	F	M	F	M	F	M	F	M	F	M	F	
17	18	19	20	21	22	23	24	25	26	27	28	29	30	31	32	33	34	35	36	37	38	0
37	26	—	—	2	1	—	—	—	—	—	—	—	—	—	—	1	—	—	—	17	16	41
39	37	—	—	—	—	—	—	1	—	—	—	—	—	—	—	—	—	—	—	48	49	42
23	23	—	—	4	4	—	—	—	—	—	—	—	—	—	—	1	—	2	—	14	17	43
19	17	1	—	6	5	—	—	—	1	—	—	—	—	—	—	—	—	—	—	13	8	44
38	35	—	—	—	—	—	—	—	—	—	—	—	—	—	—	—	—	—	—	38	33	45
131	1	6	3	—	—	—	—	1	—	—	—	—	—	—	—	—	—	1	5	123	227	46
61	—	1	—	—	—	—	—	—	—	—	—	—	—	—	—	—	—	—	—	38	93	47
95	1	15	1	—	—	—	—	1	—	3	—	—	—	—	—	1	—	4	—	136	222	48
59	51	—	—	16	3	—	—	—	—	—	—	—	—	—	—	1	—	—	—	54	43	49
7	5	—	—	—	—	—	—	—	—	—	—	—	—	—	—	—	—	—	—	3	3	50
Unpopulated																						51
57	1	1	—	2	3	—	—	—	—	—	—	—	—	—	—	—	—	—	—	31	85	52
6	—	3	—	3	—	—	—	—	—	—	—	—	—	—	—	—	—	—	—	8	18	53
62	45	8	2	—	—	—	—	—	—	—	—	—	—	—	—	—	—	—	—	17	35	54
316	144	8	2	64	52	1	—	19	5	8	5	4	—	8	—	15	—	43	3	401	617	55
34	21	—	—	—	—	—	—	—	—	—	—	—	—	—	—	—	—	—	—	30	39	56
22	11	—	—	—	—	—	—	—	—	—	—	—	—	—	—	—	—	—	—	18	12	57
61	60	—	—	—	—	—	—	—	—	—	—	—	—	—	—	—	—	—	—	49	49	58
187	2	5	3	—	—	—	—	12	—	—	—	—	—	8	—	1	—	10	—	228	428	59
100	77	—	4	—	—	—	—	7	1	—	—	—	—	—	—	—	—	8	1	137	148	60
Unpopulated																						61
134	131	—	—	—	—	—	—	3	—	—	—	—	—	—	—	—	—	1	—	119	126	62
63	6	—	—	1	—	—	—	3	—	—	—	—	—	—	—	—	—	—	—	65	107	63
225	1	3	1	5	—	—	—	22	2	28	1	1	—	13	—	1	—	30	1	322	593	64
65	52	1	—	—	—	—	—	—	—	—	—	—	—	—	—	—	—	—	—	56	48	65
89	2	—	—	—	—	—	—	5	—	—	—	—	—	3	—	—	—	—	—	110	158	66
48	35	—	—	—	—	—	—	—	—	—	—	—	—	—	—	—	—	—	—	28	30	67
29	37	4	—	—	—	—	—	—	—	—	—	—	—	—	—	—	—	—	—	27	26	68
50	31	—	—	2	—	—	—	—	—	—	—	—	—	—	—	—	—	—	—	25	62	69
29	23	—	—	—	—	—	—	—	—	—	—	—	—	—	—	—	—	—	—	22	13	70
60	4	—	—	13	16	—	—	2	—	—	—	—	—	—	—	—	—	—	—	32	64	71
6	10	—	1	—	—	—	—	—	—	—	—	—	—	—	—	—	—	—	—	1	4	72
163	158	1	—	3	—	—	—	2	—	—	—	—	—	3	—	—	—	3	—	130	121	73
9	3	—	—	1	—	—	—	4	—	—	—	—	—	—	—	—	—	—	—	7	19	74
42	3	—	—	1	—	—	—	—	—	—	—	—	—	—	—	—	—	—	—	59	83	75
161	6	2	—	6	—	—	—	—	—	—	—	2	—	—	—	—	—	—	—	148	298	76
112	14	6	—	7	1	—	1	3	—	—	—	—	—	5	—	—	—	2	—	68	166	77
164	148	—	—	—	—	—	—	2	—	3	—	—	—	8	—	28	—	14	—	180	179	78
30	—	8	—	4	—	—	—	—	—	—	—	—	—	5	—	4	—	2	—	65	84	79
8	9	—	—	—	—	—	—	—	—	—	—	—	—	—	—	—	—	—	—	9	10	80
224	56	—	—	—	—	—	—	1	—	—	—	—	—	1	—	—	—	8	—	204	365	81
108	128	1	—	—	—	—	—	—	—	—	—	—	—	—	—	—	—	1	—	90	109	82
27	20	4	2	—	—	—	—	—	—	—	—	—	—	—	—	—	—	1	—	17	10	83
66	—	2	—	—	—	—	—	5	—	—	—	—	—	—	—	—	—	4	—	73	143	84
19	15	—	1	—	—	—	—	—	—	—	—	2	—	—	—	—	—	—	—	18	13	85

TEHSIL : 2 - NAWAI

Sl. No.	Code No.	Name of the Village	Area (in acres)	Occupied Residential Houses	Households	TOTAL POPULATION			Scheduled Castes		Scheduled Tribes		Literate and Educated Persons		Total Workers (I-IX)	
						P	M	F	M	F	M	F	M	F	M	F
0	1	2	3	4	5	6	7	8	9	10	11	12	13	14	15	16
86	86	Banasthali	1,882	436	452	3,240	1,010	2,230	101	77	—	—	509	1,567	543	289
87	87	Ramjipura	309	17	17	102	60	42	—	—	2	4	53	—	37	25
88	88	Bhatriya	473	18	18	137	70	67	34	29	—	—	27	1	39	7
89	89	Karanpura	421	13	13	97	48	49	22	22	—	—	14	2	26	16
90	90	Sarsari Rampura	981	41	42	293	157	136	69	56	—	—	44	4	80	44
91	91	Surajpura	602	31	31	206	110	96	5	1	—	—	33	—	61	40
92	92	Chikana	1,253	52	52	324	177	147	58	41	—	—	15	—	95	77
93	93	Deori	362	24	36	259	142	117	—	—	118	96	1	—	66	—
94	94	Sawai Jaisinghpura	900				Unpopulated									
95	95	Girdharipura	843	18	34	209	106	103	19	17	—	—	9	—	58	—
96	96	Rajwas	3,809	222	223	1,320	696	624	137	131	3	3	167	22	380	133
97	97	Shyosinghpura @ Kariya	1,194	15	15	86	36	50	—	—	35	49	8	—	24	—
98	98	Sidra	2,003	292	292	1,744	931	813	21	23	795	691	129	6	530	139
99	99	Hingotiya	1,795	70	70	502	270	232	65	48	101	74	52	3	154	119
100	100	Badh Bhantriya	215	4	4	29	16	13	—	—	—	—	9	2	5	1
101	101	Khandewat	2,694	174	174	977	519	458	100	190	—	—	102	8	259	63
102	102	Jhujharpura	654	31	32	235	128	107	16	16	—	—	53	5	66	71
103	103	Chorpura	303	62	62	356	182	174	—	—	182	174	36	—	112	117
104	104	Govindpura	432	14	14	79	38	41	—	—	38	41	5	—	22	6
105	105	Chak Vijaipura	54	61	61	397	206	191	46	54	160	137	37	1	117	57
106	106	Gudha Anandpura	1,126	48	48	354	183	171	5	7	18	14	41	2	82	39
107	107	Vijaipura	461				Unpopulated									
108	108	Barthal	1,519	74	74	485	247	238	16	13	215	211	9	—	125	11
109	109	Bishanpura	245				Unpopulated									
110	*109a*	*Nawai Rural*	*10,965*	*347*	*347*	*2,041*	*1,124*	*917*	*162*	*138*	*189*	*166*	*92*	*11*	*632*	*413*
111	110	Badh Bishanpura	131				Unpopulated									
112	111	Pahari	2,393	150	156	935	504	431	54	58	26	15	168	35	265	75
113	112	Nahar Bari	940	32	32	215	110	105	29	25	—	—	22	1	66	27
114	113	Abhaipura	753	27	32	290	153	137	18	16	—	—	13	—	93	73
115	114	Khandwa	2,488	109	117	705	387	318	76	85	78	59	97	18	188	76
116	115	Hameedpura	676	28	28	198	97	101	—	—	—	—	13	1	45	49
117	116	Ramsinghpura	138	6	6	38	22	16	6	5	8	4	1	--	12	9
118	117	Sheosinghpura	170				Unpopulated									
119	118	Sakatpura	678	30	30	219	114	105	25	27	89	78	14	—	69	65
120	119	Jheelai	7,257	638	654	3,697	1,924	1,773	216	342	3	5	568	176	1,062	205
121	120	Bhagwanpura	735	30	30	191	101	90	22	17	—	—	23	—	50	49
122	121	Gopinathpura	80				Unpopulated									
123	122	Jugalpura Kalan	505	36	36	202	110	92	—	—	88	69	15	—	64	45
124	123	Jaisinghpura	1,149	70	71	451	223	228	122	129	5	6	66	—	131	66
125	124	Kerod	1,381	85	85	544	299	245	138	151	35	24	45	1	173	121
126	125	Gopalpura	780	26	26	157	78	79	72	72	—	—	14	—	54	1
127	126	Anandpura	1,211	40	40	235	128	107	59	45	—	—	19	—	79	—
128	127	Deopura	506	27	27	198	109	89	—	—	—	—	23	1	61	1
129	128	Gangapura	332	44	44	273	146	127	69	66	—	—	8	—	75	—
130	129	Sangrampura	1,575	31	31	216	120	96	82	60	—	—	17	2	64	10

WORKERS																		NON-WORKERS		
I		II		III		IV		V(a)		V(b)		VI		VII		VIII		IX		X		Sl. No.
M	F	M	F	M	F	M	F	M	F	M	F	M	F	M	F	M	F	M	F	M	F	
17	18	19	20	21	22	23	24	25	26	27	28	29	30	31	32	33	34	35	36	37	38	0
192	142	—	—	4	—	—	—	17	—	1	—	21	12	21	—	6	—	281	135	467	1,941	86
34	23	—	—	—	—	—	—	—	—	—	—	—	—	—	—	—	—	3	2	23	17	87
35	7	—	—	—	—	—	—	—	—	—	—	—	—	—	—	—	—	4	—	31	60	88
22	16	—	—	—	—	—	—	—	—	—	—	—	—	—	—	—	—	4	—	22	33	89
65	44	—	—	—	—	—	—	—	—	—	—	—	—	—	—	—	—	15	—	77	92	90
54	40	—	—	1	—	—	—	4	—	—	—	—	—	1	—	—	—	2	—	49	56	91
91	77	—	—	—	—	—	—	—	—	—	—	—	—	—	—	—	—	3	—	82	70	92
65	—	—	—	—	—	—	—	1	—	—	—	—	—	—	—	—	—	—	—	76	117	93
										Unpopulated												94
57	—	—	—	—	—	—	—	—	—	—	—	—	—	—	—	—	—	1	—	48	103	95
314	131	16	2	7	—	—	—	17	—	—	—	—	—	6	—	4	—	16	—	316	491	96
23	—	—	—	—	—	—	—	—	—	—	—	—	—	—	—	—	—	1	—	12	50	97
459	121	14	14	27	1	—	—	12	—	1	—	—	—	12	—	—	—	5	3	401	674	98
131	104	18	15	—	—	—	—	—	—	—	—	1	—	—	—	—	—	4	—	116	113	99
4	—	—	—	—	—	—	—	—	—	—	—	—	—	—	—	—	—	1	1	11	12	100
183	8	43	54	—	—	—	—	12	—	2	—	2	—	2	—	5	1	10	—	260	395	101
61	71	—	—	—	—	—	—	—	—	—	—	—	—	2	—	1	—	2	—	62	36	102
109	116	—	1	1	—	—	—	—	—	—	—	—	—	—	—	—	—	2	—	70	57	103
22	6	—	—	—	—	—	—	—	—	—	—	—	—	—	—	—	—	—	—	16	35	104
92	45	3	3	11	9	1	—	4	—	—	—	—	—	3	—	1	—	2	—	89	134	105
63	32	1	4	11	3	—	—	1	—	—	—	—	—	3	—	—	—	3	—	101	132	106
										Unpopulated												107
118	7	5	4	—	—	1	—	—	—	—	—	—	—	—	—	—	—	1	—	122	227	108
										Unpopulated												109
518	*397*	*32*	*14*	*1*	—	*3*	—	—	—	*7*	—	*1*	—	*4*	—	*35*	—	*31*	*2*	*492*	*504*	*110*
										Unpopulated												111
186	70	11	3	—	—	—	—	23	1	1	—	—	—	22	1	1	—	21	—	239	356	112
60	27	2	—	—	—	—	—	1	—	—	—	2	—	1	—	—	—	—	—	44	78	113
93	73	—	—	—	—	—	—	—	—	—	—	—	—	—	—	—	—	—	—	60	64	114
158	74	9	1	—	—	—	—	11	—	1	—	—	—	3	—	1	—	5	1	199	242	115
41	49	—	—	—	—	—	—	—	—	1	—	—	—	1	—	—	—	2	—	52	52	116
12	9	—	—	—	—	—	—	—	—	—	—	—	—	—	—	—	—	—	—	10	7	117
										Unpopulated												118
68	65	—	—	—	—	—	—	—	—	—	—	—	—	—	—	1	—	—	—	45	40	119
677	127	39	44	67	8	1	—	78	3	20	—	11	—	62	3	11	—	96	20	862	1,568	120
50	49	—	—	—	—	—	—	—	—	—	—	—	—	—	—	—	—	—	—	51	41	121
										Unpopulated												122
59	37	4	8	—	—	—	—	—	—	1	—	—	—	—	—	—	—	—	—	46	47	123
116	22	13	44	—	—	—	—	—	—	—	—	—	—	—	—	—	—	2	—	92	162	124
171	121	—	—	—	—	—	—	—	—	—	—	—	—	—	—	—	—	2	—	126	124	125
51	—	—	—	2	1	—	—	1	—	—	—	—	—	—	—	—	—	—	—	24	78	126
69	—	—	—	10	—	—	—	—	—	—	—	—	—	—	—	—	—	—	—	49	107	127
54	—	—	—	6	1	—	—	—	—	—	—	—	—	—	—	—	—	1	—	48	88	128
75	—	—	—	—	—	—	—	—	—	—	—	—	—	—	—	—	—	—	—	71	127	129
53	—	1	3	7	7	—	—	3	—	—	—	—	—	—	—	—	—	—	—	56	86	130

TEHSIL : 2 - NAWAI

Sl. No.	Code No.	Name of the Village	Area (in acres)	Occupied Residential Houses	Households	TOTAL POPULATION			Scheduled Castes		Scheduled Tribes		Literate and Educated Persons		Total Workers (I-IX)	
						P	M	F	M	F	M	F	M	F	M	F
0	1	2	3	4	5	6	7	8	9	10	11	12	13	14	15	16
131	130	Lalwari	3,890	171	174	1,038	555	483	137	139	—	—	82	12	337	9
132	131	Dehlod	2,739	129	129	795	421	374	73	62	14	7	103	5	229	54
133	132	Ganeshpura @ Hathathali	562	63	63	394	213	181	48	37	—	—	16	3	119	—
134	133	Lunera	2,156	28	29	177	93	84	2	3	—	—	7	—	57	29
135	134	Gordhanpura	378	6	6	47	29	18	—	—	29	18	—	—	14	8
136	135	Nagal Nahar	908	40	40	248	126	122	38	41	—	—	21	—	72	56
137	136	Chimanpura	667				Unpopulated									
138	137	Jasoda Nandanpura	581	32	32	221	115	106	6	4	8	96	2	—	62	48
139	138	Shree Rajdhirajpura	408	23	43	346	201	145	—	—	183	133	9	—	105	41
140	139	Mahapura @ Turkya	861	91	91	505	264	241	5	7	250	228	22	—	141	123
141	140	Badh Sukhchainpura	327	8	8	68	40	28	5	2	35	26	1	—	21	16
142	141	Shree Sundarpura-ka-Badh	415				Unpopulated									
143	142	Badh Rampura	661	16	16	118	57	61	—	—	40	45	2	—	30	28
144	143	Lachhmi Damodarpura	342	14	15	112	53	59	15	11	—	—	6	—	34	11
145	144	Hinguniya Bujurg	1,456	104	110	614	320	294	93	104	64	68	74	1	186	51
146	145	Badh Jagsara	69	7	7	51	29	22	—	—	29	22	3	—	15	4
147	146	Jagsara	1,487	88	88	591	316	275	51	58	175	146	46	1	179	115
148	147	Badh Kurkasya	185	2	2	34	18	16	3	2	15	14	6	—	7	8
149	148	Shree Rooppura	195				Unpopulated									
150	149	Ram Damodarpura	669	23	24	136	68	68	14	5	—	—	52	—	47	17
151	150	Banshipura	627	18	35	235	126	109	—	—	103	93	8	1	65	14
152	151	Kayamnagar Basri	479	17	29	164	91	73	—	—	—	—	3	—	37	33
153	152	Mothooka	370	19	20	119	65	54	—	—	—	—	5	1	38	20
154	153	Shree Rajdhanpura	491	16	17	107	58	49	—	—	25	22	29	—	34	19
155	154	Kurawada	1,093	61	62	403	221	182	22	22	28	27	11	—	131	96
156	155	Datwas	3,759	347	348	1,973	1,068	905	294	337	147	138	344	59	539	151
157	156	Maharaj Kanwarpura	417	25	26	141	81	60	—	—	58	45	12	1	41	12
158	157	Nagal Isar	589	17	17	82	45	37	—	—	42	34	—	—	27	3
159	158	Badh Gor Kalan	239	15	15	129	70	59	70	59	—	—	2	—	41	40
160	159	Daraonagar	207	11	11	81	44	37	—	—	44	37	—	—	31	24
161	160	Abhaipura	100	9	9	45	22	23	—	—	22	23	—	—	14	12
162	161	Badh God Khurd	81	15	15	91	50	41	35	28	8	6	1	—	28	25
163	162	Badh Handa	159	5	5	36	15	21	10	13	—	—	—	—	9	9
164	163	Churada	1,854	122	122	748	423	325	4	2	—	—	57	1	217	83
165	164	Bhagwatpura	1,122	65	65	382	200	182	6	8	194	174	2	—	110	59
166	165	Seepura	1,296	64	64	377	195	182	35	41	12	9	17	2	110	54
167	166	Shree Rampura @ Nayagaon	1,619	87	87	519	290	229	6	3	32	30	6	—	183	5
168	167	Bahadurpura	228	15	15	92	50	42	4	5	—	—	5	—	33	1
169	168	Arnya	1,098	36	36	217	115	102	—	—	—	—	19	1	72	3
170	169	Ramchandrapura	661	36	36	255	136	119	—	—	—	—	8	—	72	2
171	170	Teentoli @ Baragaon	1,972	184	184	1,049	553	496	128	194	1	2	113	15	319	2
172	171	Sirohi	2,674	265	265	1,673	910	763	99	176	—	—	128	—	560	60
173	172	Agarpura	451	31	31	205	107	98	78	77	—	—	19	—	57	5
174	173	Gopalpura	1,142	13	13	91	44	47	—	—	—	—	2	—	30	20
175	174	Bharthala	3,292	137	137	819	435	384	72	78	87	62	87	11	262	112

WORKERS																				NON-WORKERS		Sl. No.
I		II		III		IV		V(a)		V(b)		VI		VII		VIII		IX		X		
M	F	M	F	M	F	M	F	M	F	M	F	M	F	M	F	M	F	M	F	M	F	
17	18	19	20	21	22	23	24	25	26	27	28	29	30	31	32	33	34	35	36	37	38	0
287	2	8	1	29	3	—	—	2	—	1	—	—	—	8	—	—	—	2	3	218	474	131
167	46	4	—	28	7	—	—	17	—	1	—	4	—	3	—	2	1	3	—	192	320	132
117	—	—	—	—	—	—	—	—	—	—	—	—	—	—	—	—	—	2	—	94	181	133
56	29	—	—	—	—	—	—	—	—	—	—	—	—	—	—	—	—	1	—	36	55	134
14	8	—	—	—	—	—	—	—	—	—	—	—	—	—	—	—	—	—	—	15	10	135
69	53	2	2	—	—	—	—	1	—	—	—	—	—	—	—	—	—	—	1	54	66	136
Unpopulated																						137
58	47	4	1	—	—	—	—	—	—	—	—	—	—	—	—	—	—	—	—	53	58	138
103	41	1	—	—	—	—	—	—	—	—	—	—	—	1	—	—	—	—	—	96	104	139
138	121	1	2	1	—	—	—	—	—	—	—	—	—	—	—	—	—	1	—	123	118	140
20	16	1	—	—	—	—	—	—	—	—	—	—	—	—	—	—	—	—	—	19	12	141
Unpopulated																						142
30	28	—	—	—	—	—	—	—	—	—	—	—	—	—	—	—	—	—	—	27	33	143
33	11	—	—	1	—	—	—	—	—	—	—	—	—	—	—	—	—	—	—	19	48	144
167	46	5	5	2	—	—	—	4	—	—	—	—	—	5	—	—	—	3	—	134	243	145
15	4	—	—	—	—	—	—	—	—	—	—	—	—	—	—	—	—	—	—	14	18	146
153	111	1	—	—	3	—	—	9	—	4	—	2	—	5	—	—	—	5	1	137	160	147
7	8	—	—	—	—	—	—	—	—	—	—	—	—	—	—	—	—	—	—	11	8	148
Unpopulated																						149
3	11	32	2	12	4	—	—	—	—	—	—	—	—	—	—	—	—	—	—	21	51	150
61	14	—	—	—	—	—	—	4	—	—	—	—	—	—	—	—	—	—	—	61	95	151
36	33	—	—	—	—	—	—	—	—	—	—	—	—	—	—	—	—	1	—	54	40	152
30	17	—	—	8	3	—	—	—	—	—	—	—	—	—	—	—	—	—	—	27	34	153
28	15	—	1	5	3	—	—	—	—	—	—	—	—	—	—	—	—	1	—	24	30	154
117	91	—	—	10	5	—	—	2	—	—	—	—	—	2	—	—	—	—	—	90	86	155
260	117	72	30	19	1	—	—	52	—	37	2	2	—	53	—	7	—	37	1	529	754	156
40	12	—	—	—	—	—	—	—	—	—	—	—	—	1	—	—	—	—	—	40	48	157
27	3	—	—	—	—	—	—	—	—	—	—	—	—	—	—	—	—	—	—	18	34	158
34	38	—	2	7	—	—	—	—	—	—	—	—	—	—	—	—	—	—	—	29	19	159
21	19	—	1	10	4	—	—	—	—	—	—	—	—	—	—	—	—	—	—	13	13	160
11	11	—	—	3	1	—	—	—	—	—	—	—	—	—	—	—	—	—	—	8	11	161
27	22	—	1	1	2	—	—	—	—	—	—	—	—	—	—	—	—	—	—	22	16	162
9	9	—	—	—	—	—	—	—	—	—	—	—	—	—	—	—	—	—	—	6	12	163
210	82	1	—	—	—	—	—	5	1	—	—	—	—	—	—	—	—	1	—	206	242	164
109	59	1	—	—	—	—	—	—	—	—	—	—	—	—	—	—	—	—	—	90	123	165
94	54	5	—	—	—	—	—	—	—	5	—	—	—	2	—	1	—	3	—	85	128	166
181	5	—	—	—	—	—	—	—	—	—	—	—	—	1	—	—	—	1	—	107	224	167
33	1	—	—	—	—	—	—	—	—	—	—	—	—	—	—	—	—	—	—	17	41	168
69	3	—	—	—	—	—	—	—	—	—	—	—	—	1	—	—	—	2	—	43	99	169
72	2	—	—	—	—	—	—	—	—	—	—	—	—	—	—	—	—	—	—	64	117	170
286	1	3	—	1	—	—	—	3	—	—	—	—	—	—	—	17	—	9	1	234	494	171
455	34	39	21	23	4	—	—	20	1	—	—	—	—	13	—	—	—	10	—	350	703	172
47	—	2	1	4	3	—	—	2	—	—	—	1	—	—	—	—	—	1	1	50	93	173
27	20	1	—	2	—	—	—	—	—	—	—	—	—	—	—	—	—	—	—	14	27	174
199	93	9	8	42	7	—	—	3	—	—	—	—	—	5	—	—	—	4	4	173	272	175

TEHSIL : 2 - NAWAI, 3 - TODARAISINGH

Sl. No.	Code No.	Name of the Village	Area (in acres)	Occupied Residential Houses	Households	TOTAL POPULATION			Scheduled Castes		Scheduled Tribes		Literate and Educated Persons		Total Workers (I-IX)	
						P	M	F	M	F	M	F	M	F	M	F
0	1	2	3	4	5	6	7	8	9	10	11	12	13	14	15	16
176	175	Khuajpura	969	46	49	325	168	157	51	35	—	—	5	2	93	8
177	176	Medhar Kalan	1,287	47	47	238	135	103	17	10	20	10	6	—	74	—
178	177	Thordi	1,165	66	66	398	225	173	6	8	—	—	—	—	123	4
179	178	Dhaturi Ramnagar	2,071	113	113	621	336	285	63	48	152	123	75	21	191	38
180	179	Kantoli	1,242	31	31	200	108	92	27	17	17	15	6	1	55	13
181	180	Kareriya	2,181	111	111	682	357	325	68	52	9	7	45	—	189	54
182	181	Jeewli	1,983	66	67	395	199	196	42	39	19	13	15	—	125	73
183	182	Bhairoopura	1,353	24	24	173	93	80	9	15	—	—	27	—	48	33
184	183	Kinwara	2,415	85	85	653	354	299	82	80	9	3	64	1	196	37
185	184	Gordhanpura	927	31	32	201	107	94	7	10	—	—	4	—	64	1
186	185	Khirgi	2,812	128	128	832	432	400	53	49	—	—	103	6	222	90
187	186	Seendra	1,960	75	75	540	302	238	121	102	—	—	86	4	165	1
188	187	Barodiya	1,791	4	4	40	18	22	16	16	—	—	4	—	12	11
189	188	Bhanwarpura	357	1	1	5	2	3	—	—	2	3	—	—	2	—
190	189	Nala	1,992	88	107	700	372	328	139	131	11	7	105	5	216	174
191	190	Maraliya	1,098	73	74	466	267	199	22	12	—	—	29	—	153	4
192	191	Siras with Chaturbhujpura	6,660	409	445	2,507	1,301	1,206	292	397	27	22	288	74	690	180
193	192	Natwara	5,482	332	359	2,136	1,130	1,006	361	404	—	—	278	32	641	198
194	193	Kheri Manpura	801	54	60	351	177	174	60	69	74	64	25	—	105	1
195	194	Khera	872	73	77	489	248	241	53	60	10	5	58	6	137	6
196	195	Bassi	2,719	125	130	828	448	380	132	97	8	8	146	9	225	54
197	196	Bareda	1,780	107	107	607	328	279	49	44	82	78	80	9	189	13
198	197	Nohta	2,100	155	161	828	458	370	123	109	4	7	69	3	275	59
199	198	Rahar	1,476	75	79	435	234	201	30	36	1	3	34	—	138	97
200	199	Jamdoli	2,980	279	292	1,553	824	729	241	196	334	274	111	5	465	363
201	200	Bahar	5,271	336	347	1,810	948	862	277	286	124	116	199	27	543	171
TEHSIL : 3 - TODARAISINGH			**227,885**	**10,010**	**10,223**	**64,651**	**33,514**	**31,137**	**7,005**	**6,781**	**2,559**	**2,275**	**6,603**	**811**	**19,594**	**6,905**
1	1	Sawariya	5,440	258	260	1,613	833	780	147	141	54	52	107	16	485	4
2	2	Uniyara Khurd	6,659	313	320	1,820	952	868	225	197	3	6	268	60	554	136
3	3	Kotri	2,085	51	51	330	163	167	63	53	—	—	8	1	98	—
4	4	Lamba Khurd	1,634	64	64	368	189	179	42	49	16	7	42	8	129	18
5	5	Kuhara Kalan	5,624	210	219	1,259	647	612	164	163	14	15	128	13	429	128
6	6	Datob	6,095	171	175	1,690	904	786	142	125	7	7	290	66	493	89
7	7	Khejra-ka-Bas	1,184	66	67	414	212	202	89	85	—	—	49	3	116	55
8	8	Mandolai	4,618	168	172	1,101	562	539	125	152	—	—	101	7	332	8
9	9	Rameshpura	1,145	11	11	74	46	28	30	15	—	—	2	—	28	6
10	10	Mehroo	6,387	365	365	1,825	906	919	207	201	—	—	167	28	542	118
11	11	Pawaliya	7,206	218	235	2,565	1,312	1,253	296	372	5	2	289	56	765	91
12	12	Ban-ka-Khera	3,091	122	122	790	424	366	83	79	5	5	51	—	257	189
13	13	Reedalya Rampura	2,076	119	125	834	438	396	111	109	34	22	87	2	233	144
14	14	Mor	5,691	272	303	1,729	894	835	156	149	40	38	214	31	508	88
15	15	Bas Jagroop	133	Unpopulated												

RURAL PRIMARY CENSUS ABSTRACT

WORKERS																				NON-WORKERS		Sl. No.
I		II		III		IV		V(a)		V(b)		VI		VII		VIII		IX		X		
M	F	M	F	M	F	M	F	M	F	M	F	M	F	M	F	M	F	M	F	M	F	
17	18	19	20	21	22	23	24	25	26	27	28	29	30	31	32	33	34	35	36	37	38	0
92	6	1	2	—	—	—	—	—	—	—	—	—	—	—	—	—	—	—	—	75	149	176
74	—	—	—	—	—	—	—	—	—	—	—	—	—	—	—	—	—	—	—	61	103	177
123	2	—	2	—	—	—	—	—	—	—	—	—	—	—	—	—	—	—	—	102	169	178
184	37	—	1	—	—	—	—	1	—	—	—	—	—	4	—	—	—	2	—	145	247	179
53	13	1	—	—	—	—	—	—	—	—	—	—	—	—	—	—	—	1	—	53	79	180
143	47	17	1	13	6	—	—	8	—	—	—	—	—	5	—	—	—	3	—	168	271	181
105	64	1	—	18	7	—	—	—	—	—	—	—	—	—	1	—	—	1	1	74	123	182
45	30	2	1	1	1	—	—	—	—	—	—	—	—	—	—	—	—	—	1	45	47	183
181	36	2	1	6	—	—	—	5	—	—	—	—	—	1	—	—	—	1	—	158	262	184
61	1	—	—	—	—	—	—	1	—	—	—	—	—	2	—	—	—	—	—	43	93	185
196	85	17	5	6	—	—	—	—	—	—	—	—	—	1	—	—	—	2	—	210	310	186
146	—	—	—	7	1	—	—	—	—	4	—	7	—	—	—	—	—	1	—	137	237	187
9	6	3	5	—	—	—	—	—	—	—	—	—	—	—	—	—	—	—	—	6	11	188
2	—	—	—	—	—	—	—	—	—	—	—	—	—	—	—	—	—	—	—	—	3	189
187	160	9	11	8	3	—	—	6	—	—	—	—	—	2	—	—	—	4	—	156	154	190
146	1	—	3	7	—	—	—	—	—	—	—	—	—	—	—	—	—	—	—	114	195	191
539	159	31	17	9	—	—	—	27	1	6	—	5	1	25	—	22	—	26	2	611	1,026	192
515	178	34	8	28	—	—	—	26	—	3	1	2	1	14	—	1	—	18	10	489	808	193
92	—	—	—	—	—	—	—	1	—	11	1	—	—	1	—	—	—	—	—	72	173	194
111	3	6	1	—	—	—	—	6	1	8	1	3	—	1	—	—	—	2	—	111	235	195
163	7	39	47	15	—	—	—	3	—	2	—	—	—	—	—	—	—	3	—	223	326	196
170	2	4	5	8	5	—	—	1	—	—	—	—	—	1	—	—	—	5	1	139	266	197
169	36	14	3	14	5	13	6	18	—	11	4	6	2	6	—	3	—	8	3	196	311	198
118	89	11	7	—	—	—	—	—	—	1	—	1	—	3	—	1	—	3	1	96	104	199
409	353	20	8	4	1	1	—	1	—	19	—	—	—	2	—	—	—	9	1	359	366	200
463	150	22	10	3	—	12	3	13	2	6	5	4	—	4	—	1	—	28	1	392	691	201
15,476	5,765	1,222	828	1,436	161	73	2	413	51	114	7	31	—	288	4	29	2	512	85	13,920	24,232	
433	3	26	—	—	—	—	—	1	—	5	1	—	—	9	—	—	—	11	—	348	776	1
394	112	28	19	69	1	—	—	16	—	5	—	4	—	12	—	1	—	25	4	398	732	2
88	—	3	—	5	—	—	—	1	—	—	—	—	—	1	—	—	—	—	—	65	167	3
87	2	10	13	25	1	—	—	5	—	—	—	—	—	1	—	—	—	1	2	60	161	4
323	115	16	—	61	7	2	—	9	3	3	—	—	—	7	—	—	—	8	3	218	484	5
390	50	34	39	4	—	—	—	20	—	9	—	—	—	8	—	1	—	27	—	411	697	6
91	47	7	7	10	—	—	—	2	1	—	—	—	—	3	—	—	—	3	—	96	147	7
278	7	11	—	22	—	—	—	3	—	—	—	—	—	4	—	—	—	14	1	230	531	8
20	6	1	—	7	—	—	—	—	—	—	—	—	—	—	—	—	—	—	—	18	22	9
420	58	75	40	5	—	—	—	17	2	3	—	1	—	7	2	—	—	14	16	364	801	10
511	41	70	40	53	—	—	—	31	—	23	—	9	—	29	—	9	—	30	10	547	1,162	11
242	185	5	4	1	—	—	—	2	—	2	—	—	—	2	—	2	—	1	—	167	177	12
156	140	21	3	46	—	—	—	5	—	—	1	—	—	2	—	—	—	3	—	205	252	13
352	39	59	38	29	8	—	—	7	2	12	—	6	—	13	—	1	—	29	1	386	747	14
											Unpopulated											15

TEHSIL : 3 - TODARAISINGH

Sl. No.	Code No.	Name of the Village	Area (in acres)	Occupied Residential Houses	Households	TOTAL POPULATION			Scheduled Castes		Scheduled Tribes		Literate and Educated Persons		Total Workers (I-IX)	
						P	M	F	M	F	M	F	M	F	M	F
0	1	2	3	4	5	6	7	8	9	10	11	12	13	14	15	16
16	16	Ramchandrapura	231				Unpopulated									
17	17	Pathraj Kalan	3,204	191	191	1,169	588	581	179	169	8	12	105	13	343	124
18	18	Neemera	2,693	116	116	741	365	376	109	109	7	15	47	4	194	129
19	19	Moondiya Kalan	4,484	182	182	1,076	564	512	91	93	36	41	100	27	271	86
20	20	Nareda	2,448	97	100	657	342	315	84	72	—	—	64	6	166	140
21	21	Kishanpura	620	13	13	102	45	57	—	—	—	—	10	—	31	31
22	22	Dawar Dumba	3,194	172	172	952	519	433	120	114	91	69	163	18	348	72
23	23	Ramsinghpura	1,039	46	46	249	130	119	12	9	15	19	15	—	92	71
24	24	Khajooriya	956				Unpopulated									
25	25	Topa	681	47	47	274	145	129	39	38	—	—	21	—	80	35
26	26	Subdand	625	27	27	234	128	106	63	52	10	8	33	—	73	31
27	27	Sanodiya	1,199	68	68	356	182	174	27	25	109	116	11	—	105	76
28	28	Dayalpura	398	6	7	38	16	22	9	13	—	—	—	—	11	5
29	29	Bhanwata	2,895	146	146	808	421	387	87	80	47	52	88	6	266	202
30	30	Sitarampura	871	38	38	240	125	115	11	5	94	93	15	—	74	24
31	31	Pathraj Khurd	1,866	80	80	470	245	225	55	50	—	—	50	8	139	40
32	32	Khedoolya Kalan	1,022	33	33	167	93	74	9	7	73	63	22	—	63	48
33	33	Khedoolya Khurd	1,944	133	133	783	393	390	108	120	—	—	77	6	242	225
34	34	Lachhmipura	1,204	79	79	507	265	242	60	49	—	—	81	9	183	158
35	35	Kookar	3,524	161	176	1,095	578	517	120	117	51	45	113	17	322	180
36	36	Dhareda	3,308	104	104	656	358	298	58	49	55	46	44	—	189	—
37	37	Pandrahera	3,524	152	152	1,036	521	515	150	172	13	11	126	5	321	226
38	38	Aliyari	3,897	208	208	1,141	610	531	37	40	47	28	142	—	318	175
39	39	Manda	1,649	89	89	451	232	219	42	47	4	13	35	—	129	107
40	40	Bahera	1,222	48	48	298	153	145	22	20	64	60	16	—	94	85
41	41	Motipura	768	22	22	150	79	71	12	13	8	5	2	—	49	41
42	42	Hundeel	981	13	13	25	18	7	—	—	—	—	6	—	14	4
43	43	Hameerpur	6,314	275	276	2,429	1,253	1,176	169	280	36	13	312	42	748	273
44	44	Bas Uda	334	7	7	54	30	24	—	—	—	—	1	—	18	9
45	45	Kuhara Khurd	1,225	78	78	498	252	246	40	34	4	6	27	—	149	77
46	46	Naya Bas	294	23	23	152	82	70	—	—	—	—	11	—	50	1
47	47	Indokiya	1,259	54	54	406	206	200	72	72	6	3	34	1	91	2
48	48	Harbhagatpura	423	28	28	178	89	89	29	28	—	—	19	1	58	1
49	49	Chooli	1,848	57	57	386	200	186	23	25	123	112	9	—	111	9
50	50	Ramniwaspura	591	17	17	133	61	72	—	—	—	—	10	—	32	1
51	51	Sukhniwaspura	459	29	29	210	106	104	—	—	—	—	5	—	53	41
52	52	Gadapat	706	21	21	206	109	97	4	7	—	—	28	—	55	1
53	53	Gediya	3,140	67	84	1,180	608	572	99	93	26	26	112	16	333	113
54	54	Lamba Kalan	4,124	207	207	1,285	660	625	131	143	57	57	106	22	418	114
55	55	Baori	6,738	412	420	2,443	1,238	1,205	262	235	113	83	191	26	709	112
56	56	Janglat Kerli	837				Unpopulated									
57	57	Ratbai	1,694	43	43	255	134	121	35	35	—	—	9	—	69	2
58	58	Gangolao	177	3	3	13	7	6	—	—	7	6	1	—	6	4
59	59	Naya Bas	436	17	17	111	58	53	12	7	—	—	15	2	40	34
60	60	Bhasoo	8,023	424	425	2,514	1,303	1,211	182	184	60	31	235	57	842	185

WORKERS																				NON-WORKERS		Sl. No.
I		II		III		IV		V(a)		V(b)		VI		VII		VIII		IX		X		
M	F	M	F	M	F	M	F	M	F	M	F	M	F	M	F	M	F	M	F	M	F	
17	18	19	20	21	22	23	24	25	26	27	28	29	30	31	32	33	34	35	36	37	38	0
Unpopulated																						16
190	72	55	42	57	6	1	—	15	2	—	—	—	—	6	—	7	—	12	2	245	457	17
143	119	15	10	22	—	—	—	6	—	1	—	—	—	5	—	—	—	2	—	171	247	18
259	83	1	—	2	1	—	—	—	—	—	—	—	—	—	—	—	—	9	2	293	426	19
138	132	2	3	12	1	—	—	6	3	—	—	—	—	2	—	—	—	6	1	176	175	20
23	23	2	2	6	6	—	—	—	—	—	—	—	—	—	—	—	—	—	—	14	26	21
303	72	2	—	36	—	—	—	—	—	—	—	—	—	2	—	—	—	5	—	171	361	22
61	55	14	9	17	6	—	—	—	—	—	1	—	—	—	—	—	—	—	—	38	48	23
Unpopulated																						24
75	35	2	—	—	—	—	—	1	—	—	—	—	—	—	—	—	—	2	—	65	94	25
71	29	2	2	—	—	—	—	—	—	—	—	—	—	—	—	—	—	—	—	55	75	26
98	70	7	6	—	—	—	—	—	—	—	—	—	—	—	—	—	—	—	—	77	98	27
11	5	—	—	—	—	—	—	—	—	—	—	—	—	—	—	—	—	—	—	5	17	28
144	137	56	56	43	4	—	—	1	—	1	—	—	—	4	—	2	2	15	3	155	185	29
61	23	2	1	4	—	—	—	2	—	—	—	—	—	3	—	—	—	2	—	51	91	30
109	35	4	4	21	1	—	—	1	—	—	—	—	—	2	—	—	—	2	—	106	185	31
63	48	—	—	—	—	—	—	—	—	—	—	—	—	—	—	—	—	—	—	30	26	32
237	223	1	2	—	—	—	—	1	—	—	—	—	—	2	—	—	—	1	—	151	165	33
154	153	9	—	3	—	—	—	5	1	—	—	1	—	—	—	—	—	11	4	82	84	34
201	156	14	24	51	—	—	—	10	—	11	—	1	—	2	—	—	—	32	—	256	337	35
181	—	1	—	1	—	—	—	—	—	—	—	—	—	2	—	—	—	4	—	169	298	36
215	197	14	8	64	20	—	—	—	—	6	—	—	—	13	1	—	—	9	—	200	289	37
275	160	14	15	5	—	—	—	7	—	—	—	—	—	4	—	—	—	13	—	292	356	38
114	99	—	—	1	2	—	—	1	—	—	2	—	—	—	—	—	—	13	4	103	112	39
68	51	20	34	—	—	—	—	1	—	2	—	—	—	1	—	—	—	2	—	59	60	40
33	23	16	18	—	—	—	—	—	—	—	—	—	—	—	—	—	—	—	—	30	30	41
—	—	1	—	1	—	—	—	—	—	—	—	—	—	—	—	—	—	12	4	4	3	42
524	232	40	18	124	10	—	—	22	5	—	—	—	—	18	—	—	—	20	8	505	903	43
15	9	2	—	—	—	—	—	—	—	—	—	—	—	—	—	—	—	1	—	12	15	44
118	71	2	—	24	6	—	—	5	—	—	—	—	—	—	—	—	—	—	—	103	169	45
49	1	1	—	—	—	—	—	—	—	—	—	—	—	—	—	—	—	—	—	32	69	46
88	2	1	—	—	—	—	—	—	—	—	—	—	—	—	—	—	—	2	—	115	198	47
55	1	3	—	—	—	—	—	—	—	—	—	—	—	—	—	—	—	—	—	31	88	48
97	—	—	—	13	9	—	—	—	—	1	—	—	—	—	—	—	—	—	—	89	117	49
30	1	2	—	—	—	—	—	—	—	—	—	—	—	—	—	—	—	—	—	29	71	50
53	41	—	—	—	—	—	—	—	—	—	—	—	—	—	—	—	—	—	—	53	63	51
52	—	2	1	1	—	—	—	—	—	—	—	—	—	—	—	—	—	—	—	54	96	52
246	103	10	2	51	3	—	—	9	3	3	—	—	—	7	—	—	—	7	2	275	459	53
318	93	18	15	55	2	—	—	13	—	—	—	—	—	11	—	—	—	3	4	242	511	54
499	72	44	24	77	7	—	—	30	3	12	—	3	—	19	—	1	—	24	6	529	1,093	55
Unpopulated																						56
69	2	—	—	—	—	—	—	—	—	—	—	—	—	—	—	—	—	—	—	65	119	57
6	4	—	—	—	—	—	—	—	—	—	—	—	—	—	—	—	—	—	—	1	2	58
33	31	6	3	1	—	—	—	—	—	—	—	—	—	—	—	—	—	—	—	18	19	59
719	168	17	3	35	2	12	2	18	7	6	2	3	—	12	—	1	—	19	1	461	1,026	60

TEHSIL : 3 - TODARAISINGH

Sl. No.	Code No.	Name of the Village	Area (in acres)	Occupied Residential Houses	Households	TOTAL POPULATION			Scheduled Castes		Scheduled Tribes		Literate and Educated Persons		Total Workers (I-IX)	
						P	M	F	M	F	M	F	M	F	M	F
0	1	2	3	4	5	6	7	8	9	10	11	12	13	14	15	16
61	61	Bhatera	1,879	117	117	609	325	284	50	43	107	103	54	1	207	47
62	62	Bas Bhageerath	128				Unpopulated									
63	63	Bas Chatra	101	20	20	169	77	92	26	27	—	—	5	—	43	32
64	64	Tharola	634	13	13	74	37	37	—	—	—	—	9	—	20	17
65	65	Tharoli	2,430	138	138	821	420	401	180	178	164	156	133	15	245	71
66	66	Soorajpura	666				Unpopulated									
67	67	Ladpura	531				Unpopulated									
68	68	Bagri	1,492	25	25	162	82	80	—	—	—	—	10	—	55	43
69	69	Ojhapura	1,307	18	18	104	61	43	3	6	—	—	9	—	40	30
70	70	Bassi	1,261	92	92	520	281	239	6	7	—	—	40	2	178	130
71	71	Sandla	942	51	57	387	197	190	—	—	—	—	38	—	115	3
72	72	Basera	3,369	187	187	1,142	573	569	87	81	—	—	113	5	335	1
73	73	Bas Sonwa	502	27	27	186	103	83	12	8	—	—	5	—	51	—
74	74	Kerli	564	35	35	201	100	101	22	16	—	—	7	3	63	4
75	75	Ganeshganj	350	41	45	261	130	131	18	15	—	—	13	—	89	5
76	76	Gopalpura	1,090	96	96	591	306	285	69	73	—	—	38	3	167	—
77	77	Ratwara	1,412	39	39	219	112	107	66	60	—	—	22	1	74	4
78	78	Madhoganj	1,405	102	102	674	343	331	54	63	7	7	85	2	193	18
79	79	Bheroopura	386	9	10	61	35	26	—	—	—	—	6	—	16	—
80	80	Baneriya Bujurg	1,826	71	71	438	211	227	33	47	—	—	47	—	135	5
81	81	Kalyanpura	381	51	51	305	153	152	25	27	6	6	61	32	73	52
82	82	Ganeta	796	22	22	115	62	53	7	'	10	9	15	5	36	24
83	83	Jaikamabad	1,712	80	81	552	293	259	63	63	41	34	69	3	177	110
84	84	Ramsinghpura	659	36	36	214	112	102	5	6	26	24	14	—	70	—
85	85	Kyariya	950	41	41	224	116	108	—	—	35	35	12	—	70	—
86	86	Barwas	3,080	168	168	920	502	418	138	115	24	22	156	13	298	181
87	87	Chhan with Was Sooriya	3,332	133	133	884	454	430	69	72	17	20	100	4	237	174
88	88	Mahadeopura	95				Unpopulated									
89	89	Lachhmipura	741	15	15	71	36	35	7	9	—	—	6	—	27	—
90	90	Islampura	579	8	8	53	30	23	—	—	—	—	2	—	13	13
91	91	Ganoli	638	93	93	329	173	156	50	38	—	—	14	—	97	3
92	92	Dheebru	1,331	27	28	183	104	79	57	45	—	—	21	—	51	12
93	93	Modiyala	4,059	145	145	939	469	470	153	152	6	5	127	6	257	104
94	94	Morda	2,266	54	57	433	223	210	166	60	—	—	24	—	131	19
95	95	Mor Bhatiyan	2,300	118	118	621	327	294	64	72	—	—	53	—	207	24
96	96	Radha Ballabhpura	1,672	98	98	514	257	257	82	75	47	50	36	—	179	28
97	97	Jethalya	1,392	25	25	181	92	89	34	22	—	—	6	—	63	36
98	98	Setiwas	1,062	46	46	322	177	145	45	23	2	3	—	—	105	4
99	99	Khareda	5,843	299	301	1,896	976	920	206	181	150	127	288	87	463	76
100	100	Ganeti	2,453	134	141	908	482	426	166	140	9	8	140	10	257	16
101	101	Bibolao	876	51	52	334	193	141	67	61	16	9	45	1	110	3
102	102	Ganeshganj	351	13	13	102	52	50	23	24	29	26	8	—	33	28
103	103	Bas Jharana	788	16	16	153	78	75	—	—	—	—	19	—	40	43
104	104	Shree Ramnagar	1,229	59	59	513	288	225	87	53	—	—	50	3	151	97
105	105	Gangapura	280				Unpopulated									

WORKERS																				NON-WORKERS		Sl. No.
I		II		III		IV		V(a)		V(b)		VI		VII		VIII		IX		X		
M	F	M	F	M	F	M	F	M	F	M	F	M	F	M	F	M	F	M	F	M	F	
17	18	19	20	21	22	23	24	25	26	27	28	29	30	31	32	33	34	35	36	37	38	0
132	39	25	8	34	—	—	—	9	—	—	—	—	—	4	—	—	—	3	—	118	237	61
Unpopulated																						62
42	31	—	1	1	—	—	—	—	—	—	—	—	—	—	—	—	—	—	—	34	60	63
20	17	—	—	—	—	—	—	—	—	—	—	—	—	—	—	—	—	—	—	17	20	64
111	—	68	71	—	—	58	—	—	—	—	—	—	—	4	—	—	—	4	—	175	330	65
Unpopulated																						66
Unpopulated																						67
25	36	—	—	30	7	—	—	—	—	—	—	—	—	—	—	—	—	—	—	27	37	68
33	26	—	—	7	4	—	—	—	—	—	—	—	—	—	—	—	—	—	—	21	13	69
153	120	5	5	15	4	—	—	1	1	—	—	1	—	—	—	—	—	3	—	103	109	70
86	—	1	—	22	3	—	—	3	—	—	—	—	—	—	—	—	—	3	—	82	187	71
308	—	6	1	—	—	—	—	9	—	—	—	—	—	7	—	—	—	5	—	238	568	72
51	—	—	—	—	—	—	—	—	—	—	—	—	—	—	—	—	—	—	—	52	83	73
51	—	4	4	7	—	—	—	—	—	1	—	—	—	—	—	—	—	—	—	37	97	74
68	—	—	1	20	4	—	—	1	—	—	—	—	—	—	—	—	—	—	—	41	126	75
163	—	3	—	—	—	—	—	1	—	—	—	—	—	—	—	—	—	—	—	139	285	76
67	3	6	1	—	—	—	—	1	—	—	—	—	—	—	—	—	—	—	—	38	103	77
155	—	21	17	6	—	—	—	2	1	2	—	—	—	—	—	1	—	6	—	150	313	78
16	—	—	—	—	—	—	—	—	—	—	—	—	—	—	—	—	—	—	—	19	26	79
132	4	3	1	—	—	—	—	—	—	—	—	—	—	—	—	—	—	—	—	76	222	80
53	44	16	8	—	—	—	—	3	—	—	—	—	—	—	—	—	—	1	—	80	100	81
31	22	3	2	—	—	—	—	—	—	—	—	—	—	—	—	1	—	1	—	26	29	82
145	104	10	1	20	5	—	—	1	—	—	—	—	—	1	—	—	—	—	—	116	149	83
69	—	—	—	—	—	—	—	—	—	—	—	—	—	—	—	—	—	1	—	42	102	84
69	—	1	—	—	—	—	—	—	—	—	—	—	—	—	—	—	—	—	—	46	108	85
225	143	61	37	—	—	—	—	—	—	4	—	—	—	2	—	1	—	5	1	204	237	86
234	173	2	1	—	—	—	—	1	—	—	—	—	—	—	—	—	—	—	—	217	256	87
Unpopulated																						88
21	—	6	—	—	—	—	—	—	—	—	—	—	—	—	—	—	—	—	—	9	35	89
13	13	—	—	—	—	—	—	—	—	—	—	—	—	—	—	—	—	—	—	17	10	90
92	1	5	2	—	—	—	—	—	—	—	—	—	—	—	—	—	—	—	—	76	153	91
46	12	—	—	—	—	—	—	—	—	—	—	—	—	—	—	—	—	5	—	53	67	92
217	98	39	6	—	—	—	—	—	—	—	—	—	—	—	—	—	—	1	—	212	366	93
108	15	3	—	19	4	—	—	—	—	—	—	—	—	1	—	—	—	—	—	92	191	94
135	21	14	1	42	2	—	—	10	—	—	—	2	—	—	—	—	—	4	—	120	270	95
153	25	5	3	1	—	—	—	14	—	—	—	—	—	5	—	—	—	1	—	78	229	96
63	36	—	—	—	—	—	—	—	—	—	—	—	—	—	—	—	—	—	—	29	53	97
105	4	—	—	—	—	—	—	—	—	—	—	—	—	—	—	—	—	—	—	72	141	98
359	4	58	64	3	—	—	—	3	—	—	—	—	—	9	—	1	—	30	2	513	850	99
188	10	22	6	9	—	—	—	22	—	—	—	—	—	—	—	—	—	16	—	225	410	100
100	1	3	2	3	—	—	—	—	—	—	—	—	—	—	—	—	—	4	—	83	138	101
31	27	1	1	—	—	—	—	1	—	—	—	—	—	—	—	—	—	—	—	19	22	102
40	43	—	—	—	—	—	—	—	—	—	—	—	—	—	—	—	—	—	—	38	32	103
118	92	7	5	2	—	—	—	—	—	—	—	—	—	24	—	—	—	—	—	137	128	104
Unpopulated																						105

TEHSIL : 3 - TODARAISINGH, 4 - TONK

Sl. No.	Code No.	Name of the Village	Area (in acres)	Occupied Residential Houses	Households	TOTAL POPULATION			Scheduled Castes		Scheduled Tribes		Literate and Educated Persons		Total Workers (I-IX)	
						P	M	F	M	F	M	F	M	F	M	F
0	1	2	3	4	5	6	7	8	9	10	11	12	13	14	15	16
106	106	Govindpura	976	10	10	48	24	24	12	13	—	—	6	2	18	8
107	107	Kawalwar	1,803	91	91	581	310	271	77	79	30	21	71	5	204	164
108	108	Thata	987	47	47	271	141	130	21	24	47	45	14	—	96	76
109	109	Ralawata	1,140	31	31	201	102	99	2	—	17	10	8	1	65	66
110	110	Golahera	1,152	55	57	344	178	166	4	7	—	—	26	1	121	65
111	111	Salgawas	1,930	69	69	475	238	237	32	38	25	31	24	—	151	94
112	112	Chandpura	1,075	34	43	259	143	116	45	34	31	32	23	2	79	49
113	113	Rampura	1,737	78	85	520	273	247	36	31	—	—	57	—	162	114
114	114	Botunda	4,904	193	235	1,276	668	608	117	131	206	168	113	14	403	319
115	115	Kurasiya	930	30	30	169	95	74	—	—	95	74	6	—	71	43
116	116	Baneriya Charnan	1,974	118	118	582	307	275	77	64	70	63	41	13	185	88
TEHSIL : 4 - TONK			365,394	16,960	17,913	110,604	58,060	52,544	13,235	12,280	5,606	4,885	10,293	958	31,140	2,901
1	1	Soda Baori	4,544	254	257	1,344	724	620	156	110	51	46	23	—	358	41
2	2	Saddiqnagar	781	Unpopulated												
3	3	Arniya Kankar	1,351	95	95	640	320	320	72	55	14	21	60	7	171	157
4	4	Jahoorpura	559	8	8	57	28	29	—	—	11	8	—	—	12	2
5	5	Janki Ballabhpura	722	17	17	121	61	60	20	9	21	23	—	—	27	12
6	6	Rasoolpura	833	9	11	117	62	55	—	—	29	25	4	—	34	1
7	7	Sitarampura	869	15	31	200	106	94	30	17	—	—	23	—	52	—
8	8	Kathmana	3,653	177	250	1,703	875	828	155	125	70	55	216	40	476	15
9	9	Begampura	531	15	15	164	89	75	—	—	—	—	3	—	49	2
10	10	Beejalpura	900	9	9	66	31	35	19	20	—	—	—	—	16	—
11	11	Ibrahimabad	947	26	28	165	77	88	15	10	—	—	—	—	42	9
12	12	Haneefganj	185	10	10	105	60	45	—	—	—	—	7	—	26	—
13	13	Ranoli	4,062	356	358	2,145	1,130	1,015	150	123	45	41	286	29	607	14
14	14	Inayatganj	337	20	21	90	59	31	—	—	59	31	3	—	23	—
15	15	Anwarpura Hameerya	501	21	33	220	103	117	—	—	—	—	5	—	73	6
16	16	Murtazanagar	686	8	8	36	24	12	2	2	—	—	—	—	13	—
17	17	Bagarwa	1,192	24	33	221	111	110	35	34	—	—	19	—	70	—
18	18	Radha Kishanpura	705	31	31	172	87	85	13	20	—	—	11	—	48	15
19	19	Mohammad Nagar Dhani	991	22	22	133	77	56	10	7	—	—	5	—	38	4
20	20	Gangapura	821	36	36	237	126	111	40	40	10	8	2	—	75	—
21	21	Alinagar	1,335	11	11	94	49	45	—	—	—	—	—	—	29	—
22	22	Naurangpura	1,588	82	98	513	271	242	50	40	2	3	28	—	178	3
23	23	Ahmadullapura	397	Unpopulated												
24	24	Gudha Ramdass	984	27	41	223	113	110	20	20	8	8	14	—	64	—
25	25	Ramkishanpura	515	22	28	220	111	109	5	5	70	63	2	—	57	2
26	26	Abbasnagar	194	8	8	42	22	20	—	—	—	—	2	—	9	—
27	27	Mohammadpura	409	4	4	28	17	11	—	—	17	11	—	—	7	—
28	28	Jaikishanpura	2,071	61	84	555	307	248	100	65	—	—	38	—	160	19
29	29	Chak Abbasnagar 1	211	3	5	26	17	9	—	—	—	—	—	—	10	—
30	30	Chak Abbasnagar 2	134	Unpopulated												

WORKERS																		NON-WORKERS		
I		II		III		IV		V(a)		V(b)		VI		VII		VIII		IX		X		Sl. No.
M	F	M	F	M	F	M	F	M	F	M	F	M	F	M	F	M	F	M	F	M	F	
17	18	19	20	21	22	23	24	25	26	27	28	29	30	31	32	33	34	35	36	37	38	0
13	6	5	2	—	—	—	—	—	—	—	—	—	—	—	—	—	—	—	—	6	16	106
154	139	5	7	38	18	—	—	3	—	—	—	—	—	1	—	—	—	3	—	106	107	107
71	65	5	6	17	5	—	—	—	—	2	—	—	—	1	—	—	—	—	—	45	54	108
43	53	13	13	7	—	—	—	—	—	—	—	—	—	2	—	—	—	—	—	37	33	109
112	65	1	—	—	—	—	—	3	—	—	—	—	—	—	—	—	—	5	—	57	101	110
139	90	1	2	1	—	—	—	4	—	—	—	—	—	4	—	—	—	2	2	87	143	111
62	47	1	1	16	1	—	—	—	—	—	—	—	—	—	—	—	—	—	—	64	67	112
128	111	3	2	24	—	—	—	4	—	—	—	—	—	—	—	—	—	3	1	111	133	113
291	258	20	41	28	1	—	—	44	17	—	—	—	—	10	1	—	—	10	1	265	289	114
70	43	1	—	—	—	—	—	—	—	—	—	—	—	—	—	—	—	—	—	24	31	115
182	88	1	—	—	—	—	—	—	—	—	—	—	—	—	—	—	—	2	—	122	187	116
25,971	2,075	1,642	607	618	88	18	—	914	41	367	10	56	—	539	5	60	1	955	74	26,920	49,643	
250	9	16	28	—	—	—	—	13	3	27	1	2	—	24	—	—	—	26	—	366	579	1
Unpopulated																						2
125	121	18	32	16	1	—	—	3	2	6	1	—	—	2	—	—	—	1	—	149	163	3
10	—	2	2	—	—	—	—	—	—	—	—	—	—	—	—	—	—	—	—	16	27	4
23	7	4	5	—	—	—	—	—	—	—	—	—	—	—	—	—	—	—	—	34	48	5
29	—	—	—	4	1	—	—	—	—	—	—	—	—	1	—	—	—	—		28	54	6
51	—	—	—	1	—	—	—	—	—	—	—	—	—	—	—	—	—	—	—	54	94	7
297	6	74	4	2	1	—	—	19	3	12	—	—	—	38	—	—	—	34	1	399	813	8
49	2	—	—	—	—	—	—	—	—	—	—	—	—	—	—	—	—	—	—	40	73	9
16	—	—	—	—	—	—	—	—	—	—	—	—	—	—	—	—	—	—	—	15	35	10
39	9	3	—	—	—	—	—	—	—	—	—	—	—	—	—	—	—	—	—	35	79	11
23	—	3	—	—	—	—	—	—	—	—	—	—	—	—	—	—	—	—	—	34	45	12
432	2	57	11	16	1	—	—	29	—	20	—	—	—	20	—	—	—	33	—	523	1,001	13
23	—	—	—	—	—	—	—	—	—	—	—	—	—	—	—	—	—	—	—	36	31	14
58	—	—	6	15	—	—	—	—	—	—	—	—	—	—	—	—	—	—		30	111	15
13	—	—	—	—	—	—	—	—	—	—	—	—	—	—	—	—	—	—	—	11	12	16
68	—	2	—	—	—	—	—	—	—	—	—	—	—	—	—	—	—	—	—	41	110	17
36	4	—	4	10	7	—	—	2	—	—	—	—	—	—	—	—	—	—	—	39	70	18
32	2	—	—	6	2	—	—	—	—	—	—	—	—	—	—	—	—	—	—	39	52	19
66	—	—	—	9	—	—	—	—	—	—	—	—	—	—	—	—	—	—	—	51	111	20
29	—	—	—	—	—	—	—	—	—	—	—	—	—	—	—	—	—	—	—	20	45	21
158	3	5	—	—	—	—	—	2	—	2	—	—	—	7	—	—	—	4	—	93	239	22
Unpopulated																						23
62	—	2	—	—	—	—	—	—	—	—	—	—	—	—	—	—	—	—	—	49	110	24
55	2	2	—	—	—	—	—	—	—	—	—	—	—	—	—	—	—	—	—	54	107	25
9	—	—	—	—	—	—	—	—	—	—	—	—	—	—	—	—	—	—	—	13	20	26
7	—	—	—	—	—	—	—	—	—	—	—	—	—	—	—	—	—	—	—	10	11	27
150	—	6	19	—	—	—	—	3	—	—	—	—	—	—	—	—	—	1	—	147	229	28
10	—	—	—	—	—	—	—	—	—	—	—	—	—	—	—	—	—	—	—	7	9	29
Unpopulated																						30

TEHSIL : 4 - TONK

Sl. No.	Code No.	Name of the Village	Area (in acres)	Occupied Residential Houses	Households	TOTAL POPULATION			Scheduled Castes		Scheduled Tribes		Literate and Educated Persons		Total Workers (I-IX)	
						P	M	F	M	F	M	F	M	F	M	F
0	1	2	3	4	5	6	7	8	9	10	11	12	13	14	15	16
31	31	Chak Abbasnagar 3	6				Unpopulated									
32	32	Banwara	2,631	171	180	1,090	605	485	331	270	14	7	93	9	349	6
33	33	Ilahipura Hajipura	1,040	41	30	199	108	91	10	6	23	16	19	—	58	—
34	34	Chogai	1,568	111	112	641	361	280	114	90	—	—	81	12	222	7
35	35	Haripura	2,807	54	59	430	229	201	31	24	4	4	20	—	129	5
36	36	Sondhiphal	2,011	51	53	342	181	161	48	54	—	—	18	1	115	4
37	37	Mohni	1,459	47	47	336	186	150	36	30	—	—	18	—	118	1
38	38	Gordhanpura	1,701	73	73	459	229	230	12	5	8	5	59	4	141	6
39	39	Kateeriyamand	668				Unpopulated									
40	40	Samadpura	979	66	66	374	199	175	—	—	199	175	4	—	103	—
41	41	Borkhandi Kalan	3,554	199	213	1,358	729	629	267	240	104	91	191	9	403	25
42	42	Kalyanpura	777	22	22	204	104	100	12	9	26	21	6	—	50	7
43	43	Ahmadganj	811	31	31	240	124	116	95	84	29	32	3	—	64	58
44	44	Dodariya	1,038	49	49	278	139	139	68	70	3	3	1	—	86	67
45	45	Chak Mayarampura	164				Unpopulated									
46	46	Mayarampura	336	20	20	144	71	73	52	54	—	—	1	—	42	39
47	47	Sandera	3,993	226	226	1,376	750	626	156	134	41	26	184	6	428	53
48	48	Anwar Nagar (Bhurawali)	1,104	167	175	411	210	201	109	110	—	—	34	—	102	7
49	49	Loharwara	2,567	163	180	1,130	594	536	139	80	71	70	49	3	292	59
50	50	Azampura	417	20	22	152	75	77	14	10	6	8	18	—	42	1
51	51	Kyawari	4,756	145	146	1,066	566	500	240	230	4	2	35	5	341	1
52	52	Fazalpura	1,951	68	68	451	229	222	21	22	65	51	2	—	109	7
53	53	Ismailpura	546	31	31	170	87	83	50	52	13	11	1	—	58	48
54	54	Anwarpura Khera	1,530	89	89	538	270	268	30	28	—	—	60	6	166	112
55	55	Dhoonsri	1,497	32	39	296	151	145	20	20	29	28	3	—	111	80
56	56	Daulatpur	521	27	28	225	110	115	—	—	20	31	—	—	85	67
57	57	Karimpura	1,760	7	9	80	41	39	—	—	9	9	2	—	26	—
58	58	Peetawas	592	23	29	170	94	76	—	—	—	—	7	—	48	—
59	59	Rahimpura (Dholabhata)	953	14	19	150	81	69	—	—	—	—	1	—	57	36
60	60	Bagri	4,745	335	335	2,025	1,053	972	330	290	48	55	224	34	591	78
61	61	Akbarnagar	1,009	7	7	63	29	34	—	—	—	—	7	—	17	—
62	62	Aminpura	470				Unpopulated									
63	63	Seesola	1,429	58	86	489	273	216	50	30	107	97	59	—	160	2
64	64	Peeploo	5,493	416	449	3,560	1,911	1,649	460	320	37	19	499	132	942	49
65	65	Natri	1,000	49	53	272	134	138	30	32	19	24	18	—	64	32
66	66	Mohammadnagar	941	25	25	177	97	80	9	9	10	10	18	—	39	20
67	67	Kashipura	2,129	66	80	576	305	271	43	50	64	68	80	5	137	93
68	68	Alimpura	780	25	31	165	82	83	36	35	2	4	23	4	34	—
69	69	Bal Khandiya	1,065	33	38	210	117	93	28	20	—	—	12	3	63	1
70	70	Imamnagar	785	15	15	125	65	60	—	—	—	—	10	—	37	6
71	71	Hamjapura	817	35	35	226	119	107	2	2	9	9	—	—	60	21
72	72	*Rahimnagar*	*923*	*10*	*10*	*78*	39	39	—	—	39	39	2	—	24	—
73	73	Naya Teela	1,963	134	134	812	440	372	137	132	55	54	62	1	239	—
74	74	Madaripura	651	33	33	253	137	116	—	—	—	—	39	32	74	—
75	75	Mawasipura	810				Unpopulated									

WORKERS																				NON-WORKERS		Sl. No.
I		II		III		IV		V(a)		V(b)		VI		VII		VIII		IX		X		
M	F	M	F	M	F	M	F	M	F	M	F	M	F	M	F	M	F	M	F	M	F	
17	18	19	20	21	22	23	24	25	26	27	28	29	30	31	32	33	34	35	36	37	38	0
										Unpop ulated												31
250	6	8	—	4	—	—	—	26	—	18	—	—	—	2	—	—	—	41	—	256	479	32
57	—	—	—	—	—	—	—	1	—	—	—	—	—	—	—	—	—	—	—	50	91	33
176	7	24	—	5	—	—	—	4	—	6	—	—	—	4	—	—	—	3	—	139	273	34
123	3	—	—	3	2	—	—	1	—	—	—	—	—	1	—	—	—	1	—	100	196	35
89	2	4	1	6	1	—	—	1	—	17	—	—	—	1	—	—	—	—	—	66	157	36
84	—	2	—	27	1	—	—	4	—	—	—	—	—	1	—	—	—	—	—	68	149	37
113	3	7	3	12	—	—	—	5	—	—	—	—	—	1	—	—	—	3	—	88	224	38
										Unpopulated												39
103	—	—	—	—	—	—	—	—	—	—	—	—	—	—	—	—	—	—	—	96	175	40
249	1	61	18	31	6	—	—	17	—	5	—	—	—	9	—	1	—	30	—	326	604	41
50	1	—	6	—	—	—	—	—	—	—	—	—	—	—	—	—	—	—	—	54	93	42
64	58	—	—	—	—	—	—	—	—	—	—	—	—	—	—	—	—	—	—	60	58	43
74	60	12	7	—	—	—	—	—	—	—	—	—	—	—	—	—	—	—	—	53	72	44
										Unpopulated												45
42	39	—	—	—	—	—	—	—	—	—	—	—	—	—	—	—	—	—	—	29	34	46
379	45	17	7	—	—	—	—	4	1	3	—	—	—	1	—	—	—	24	—	322	573	47
95	5	4	2	—	—	—	—	3	—	—	—	—	—	—	—	—	—	—	—	108	194	48
240	57	11	1	—	—	—	—	27	—	1	—	—	—	12	—	—	—	1	1	302	477	49
40	1	—	—	—	—	—	—	1	—	—	—	—	—	—	—	—	—	1	—	33	76	50
299	—	9	1	22	—	—	—	—	—	—	—	—	—	4	—	—	—	7	—	225	499	51
99	6	8	1	—	—	—	—	—	—	—	—	—	—	—	—	—	—	2	—	120	215	52
45	48	—	—	13	—	—	—	—	—	—	—	—	—	—	—	—	—	—	—	29	35	53
129	108	6	3	10	1	—	—	1	—	13	—	6	—	—	—	—	—	1	—	104	156	54
72	57	5	4	23	18	—	—	10	1	—	—	—	—	—	—	—	—	1	—	40	65	55
62	53	—	—	23	14	—	—	—	—	—	—	—	—	—	—	—	—	—	—	25	48	56
26	—	—	—	—	—	—	—	—	—	—	—	—	—	—	—	—	—	—	—	15	39	57
48	—	—	—	—	—	—	—	—	—	—	—	—	—	—	—	—	—	—	—	46	76	58
36	30	5	3	15	3	—	—	—	—	—	—	—	—	—	—	—	—	1	—	24	33	59
461	44	54	26	3	—	—	—	19	1	11	2	1	—	21	—	2	—	19	5	462	894	60
17	—	—	—	—	—	—	—	—	—	—	—	—	—	—	—	—	—	—	—	12	34	61
										Unpopulated												62
136	1	10	—	10	1	—	—	3	—	—	—	—	—	—	—	—	—	1	—	113	214	63
543	2	116	22	1	—	—	—	75	2	30	1	7	—	78	—	2	—	90	22	969	1,600	64
49	26	5	4	—	—	—	—	1	—	—	—	—	—	3	—	2	—	4	2	70	106	65
38	19	1	1	—	—	—	—	—	—	—	—	—	—	—	—	—	—	—	—	58	60	66
107	93	20	—	—	—	—	—	6	—	—	—	—	—	—	—	—	—	4	—	168	178	67
29	—	4	—	—	—	—	—	—	—	—	—	—	—	—	—	—	—	1	—	48	83	68
63	1	—	—	—	—	—	—	—	—	—	—	—	—	—	—	—	—	—	—	54	92	69
37	6	—	—	—	—	—	—	—	—	—	—	—	—	—	—	—	—	—	—	28	54	70
60	21	—	—	—	—	—	—	—	—	—	—	—	—	—	—	—	—	—	—	59	86	71
24	—	—	—	—	—	—	—	—	—	—	—	—	—	—	—	—	—	—	—	15	39	72
229	—	—	—	—	—	—	—	3	—	1	—	—	—	3	—	—	—	3	—	201	372	73
74	—	—	—	—	—	—	—	—	—	—	—	—	—	—	—	—	—	—	—	63	116	74
										Unpopulated												75

TEHSIL : 4 - TONK

Sl. No.	Code No.	Name of the Village	Area (in acres)	Occupied Residential Houses	Households	TOTAL POPULATION			Scheduled Castes		Scheduled Tribes		Literate and Educated Persons		Total Workers (I-IX)	
						P	M	F	M	F	M	F	M	F	M	F
0	1	2	3	4	5	6	7	8	9	10	11	12	13	14	15	16
76	76	Jhirana	7,199	339	387	2,447	1,283	1,164	334	308	40	31	277	48	693	3
77	77	Beejwara	1,297	59	87	544	296	248	15	14	82	73	4	—	151	1
78	78	Azizpura (Sainpura)	704	15	19	145	70	75	26	32	11	10	3	—	30	—
79	79	Chak Rahmanpura	751				Unpopulated									
80	80	Nimahera	2,053	96	96	624	320	304	75	60	72	73	61	3	176	2
81	81	Ishakpura	676	21	27	171	85	86	21	14	30	44	5	—	48	1
82	82	Mumana	1,813	62	75	522	261	261	118	130	—	—	45	—	142	3
83	83	Dhoondiya	1,433	85	85	516	275	241	73	69	2	—	46	—	118	56
84	84	Bilayatipura	321	7	7	52	27	25	—	—	27	25	—	—	12	7
85	85	Mawasipura	613	23	34	213	103	110	—	—	—	—	2	—	65	2
86	86	Masoodpura	207	17	19	166	90	76	50	40	—	—	3	—	53	—
87	87	Darda Turki	2,492	229	239	1,412	735	677	151	103	—	—	113	2	401	13
88	88	Shreenagar	686	6	6	43	25	18	—	—	—	—	3	—	14	—
89	89	Rai Rampura	492	4	4	33	19	14	—	—	—	—	3	—	9	—
90	90	Hadi Khurd	1,617	60	60	310	163	147	89	81	—	—	20	1	80	—
91	91	Hadi Kalan	2,175	128	176	993	522	471	125	139	—	—	117	4	274	167
92	92	Jola	3,937	205	207	1,160	619	541	171	152	8	5	98	7	345	2
93	93	Safipura	770	13	13	93	50	43	—	—	—	—	3	—	22	—
94	94	Dotana	1,095	55	55	333	178	155	52	32	—	—	43	—	90	3
95	95	Barauni	3,022	133	133	763	413	350	105	91	12	4	99	8	224	7
96	96	Jamanpura	322	7	7	60	40	20	—	—	—	—	11	—	20	—
97	97	Wazeernagar	884	24	25	111	48	63	13	16	2	3	—	—	26	1
98	98	Hanifpur	655	18	18	103	54	49	7	10	—	—	6	—	25	4
99	99	Khaleelabad	608	38	41	219	117	102	27	19	21	23	27	—	61	5
100	100	Wazeerabad	1,066	76	76	478	248	230	61	62	66	63	37	—	124	15
101	101	Parana	4,923	262	273	1,618	846	772	188	168	—	—	235	39	433	20
102	102	Hatau a	4,310	219	220	1,446	752	694	160	185	21	17	135	19	384	12
103	103	Dadiyan	1,191	58	58	438	234	204	39	34	—	—	32	1	126	—
104	104	Motooka	1,679	62	62	388	206	182	25	16	—	—	55	1	100	—
105	105	Sohla	5,322	230	230	1,261	663	598	188	185	24	22	128	11	350	8
106	106	Jebariya	783	30	38	252	124	128	51	54	1	2	11	1	79	41
107	107	Kakraj Kalan	1,266	45	54	330	171	159	18	17	—	—	14	3	93	71
108	108	Kakraj Khurd	765	21	32	172	85	87	16	19	—	—	—	—	41	—
109	109	Saddiqpura	573	9	12	96	52	44	3	2	—	—	1	—	27	—
110	110	Khedooliya	992	26	44	271	127	144	15	20	31	40	5	—	79	1
111	111	Deori	755	13	16	122	62	60	9	6	4	10	4	—	42	35
112	112	Galod	1,850	93	114	679	351	328	59	37	7	11	74	8	208	145
113	113	Islampura	884	36	36	225	123	102	20	18	—	—	6	—	68	6
114	114	Markhera	1,192	38	38	248	134	114	55	43	—	—	13	2	69	—
115	115	Kishanpura	559	37	37	256	125	131	30	28	58	66	13	—	58	16
116	116	Kureda	1,796	148	148	898	477	421	86	83	106	72	70	13	152	79
117	117	Alinagar	2,056	14	14	111	59	52	7	3	—	—	3	—	25	—
118	118	Kuredi	2,056	137	137	811	453	358	113	77	94	84	55	6	216	—
119	119	Islampura Gota	436	20	21	136	73	63	32	29	5	3	6	—	32	1
120	120	Pasrotiya	1,647	93	106	655	347	308	170	153	19	15	65	7	169	2

WORKERS																				NON-WORKERS		Sl. No.
I		II		III		IV		V(a)		V(b)		VI		VII		VIII		IX		X		
M	F	M	F	M	F	M	F	M	F	M	F	M	F	M	F	M	F	M	F	M	F	
17	18	19	20	21	22	23	24	25	26	27	28	29	30	31	32	33	34	35	36	37	38	0
538	—	47	2	—	—	—	—	18	1	23	—	6	—	41	—	1	—	19	—	590	1,161	76
143	1	2	—	3	—	—	—	—	—	—	—	—	—	—	—	—	—	3	—	145	247	77
29	—	—	—	—	—	—	—	—	—	—	—	—	—	—	—	—	—	1	—	40	75	78
										Unpopulated												79
168	1	4	1	—	—	—	—	2	—	—	—	—	—	—	—	—	—	2	—	144	302	80
45	—	2	1	—	—	—	—	—	—	—	—	—	—	—	—	—	—	1	—	37	85	81
140	1	1	2	—	—	—	—	—	—	—	—	—	—	—	—	—	—	1	—	119	258	82
92	44	16	12	—	—	—	—	8	—	—	—	—	—	—	—	—	—	2	—	157	185	83
12	6	—	1	—	—	—	—	—	—	—	—	—	—	—	—	—	—	—	—	15	18	84
65	1	—	1	—	—	—	—	—	—	—	—	—	—	—	—	—	—	—	—	38	108	85
49	—	—	—	4	—	—	—	—	—	—	—	—	—	—	—	—	—	—	—	37	76	86
341	6	23	4	2	—	—	—	6	—	4	—	—	—	9	—	2	—	14	3	334	664	87
14	—	—	—	—	—	—	—	—	—	—	—	—	—	—	—	—	—	—	—	11	18	88
9	—	—	—	—	—	—	—	—	—	—	—	—	—	—	—	—	—	—	—	10	14	89
79	—	—	—	—	—	—	—	1	—	—	—	—	—	—	—	—	—	—	—	83	147	90
233	152	29	15	1	—	—	—	—	—	1	—	—	—	2	—	—	—	8	—	248	304	91
333	1	2	1	—	—	—	—	3	—	—	—	—	—	4	—	—	—	3	—	274	539	92
21	—	—	—	—	—	—	—	—	—	1	—	—	—	—	—	—	—	—	—	28	43	93
90	3	—	—	—	—	—	—	—	—	—	—	—	—	—	—	—	—	—	—	88	152	94
191	3	16	4	—	—	1	—	5	—	—	—	—	—	—	—	—	—	11	—	189	343	95
18	—	1	—	—	—	—	—	—	—	—	—	—	—	—	—	—	—	1	—	20	20	96
26	1	—	—	—	—	—	—	—	—	—	—	—	—	—	—	—	—	—	—	22	62	97
22	2	—	—	3	2	—	—	—	—	—	—	—	—	—	—	—	—	—	—	29	45	98
58	4	—	1	1	—	—	—	1	—	—	—	—	—	—	—	1	—	—	—	56	97	99
111	6	6	9	1	—	—	—	4	—	—	—	—	—	—	—	1	—	1	—	124	215	100
309	3	11	11	13	2	7	—	27	3	14	—	5	—	21	—	11	—	15	1	413	752	101
317	8	28	1	—	—	—	—	10	—	1	—	2	—	5	—	2	—	19	3	368	682	102
120	—	3	—	—	—	—	—	2	—	—	—	—	—	—	—	—	—	1	—	108	204	103
100	—	—	—	—	—	—	—	—	—	—	—	—	—	—	—	—	—	—	—	106	182	104
302	4	17	4	1	—	—	—	3	—	—	—	3	—	4	—	—	—	20	—	313	590	105
70	36	3	5	—	—	—	—	—	—	—	—	5	—	—	—	—	—	1	—	45	87	106
83	68	7	3	1	—	—	—	1	—	—	—	—	—	—	—	—	—	1	—	78	88	107
39	—	—	—	2	—	—	—	—	—	—	—	—	—	—	—	—	—	—	—	44	87	108
11	—	—	—	—	—	—	—	—	—	—	—	—	—	—	—	—	—	16	—	25	44	109
71	1	—	—	6	—	—	—	—	—	—	—	—	—	1	—	—	—	1	—	48	143	110
28	27	1	2	12	6	—	—	—	—	1	—	—	—	—	—	—	—	—	—	20	25	111
129	119	17	19	24	2	—	—	11	—	—	—	—	—	3	—	1	—	23	5	143	183	112
68	6	—	—	—	—	—	—	—	—	—	—	—	—	—	—	—	—	—	—	55	96	113
68	—	1	—	—	—	—	—	—	—	—	—	—	—	—	—	—	—	—	—	65	114	114
57	16	—	—	—	—	—	—	1	—	—	—	—	—	—	—	—	—	—	—	67	115	115
82	76	10	2	—	—	—	—	5	—	1	—	—	—	12	—	3	—	39	1	325	342	116
24	—	1	—	—	—	—	—	—	—	—	—	—	—	—	—	—	—	—	—	34	52	117
184	—	—	—	—	—	—	—	16	—	1	—	—	—	7	—	1	—	7	—	237	358	118
26	—	3	1	1	—	—	—	2	—	—	—	—	—	—	—	—	—	—	—	41	62	119
110	—	15	2	3	—	—	—	26	—	4	—	—	—	4	—	—	—	7	—	178	306	120

TEHSIL : 4 - TONK

Sl. No.	Code No.	Name of the Village	Area (in acres)	Occupied Residential Houses	Households	TOTAL POPULATION			Scheduled Castes		Scheduled Tribes		Literate and Educated Persons		Total Workers (I-IX)	
						P	M	F	M	F	M	F	M	F	M	F
0	1	2	3	4	5	6	7	8	9	10	11	12	13	14	15	16
121	121	Malipura	635	52	52	357	204	153	22	22	13	5	21	—	109	—
122	122	Janwali	2,073	103	104	739	389	350	86	77	4	1	94	13	214	5
123	123	Ibrahimpura Tatha	1,197	79	79	458	248	210	3	7	—	—	20	—	141	—
124	124	Naner	3,863	240	240	1,347	685	662	190	229	34	28	139	20	419	13
125	125	Rahimpura @ Nayagaon	2,861	122	122	809	420	389	162	148	12	11	46	3	206	—
126	126	Karimnagar	504			Unpopulated										
127	127	Hanotiya	1,018	76	76	453	246	207	98	81	4	7	27	—	121	2
128	128	Ataleekpura	1,254	32	32	243	133	110	23	20	—	—	29	3	70	1
129	129	Lok	1,929	40	51	369	201	168	42	31	—	—	31	—	105	—
130	130	Bashirpura	645	16	18	159	85	74	—	—	—	—	3	—	32	—
131	131	Dodwari	2,689	181	181	1,207	633	574	163	134	43	39	120	9	347	21
132	132	Mundiya	1,567	42	62	379	192	187	46	42	35	26	15	2	95	3
133	133	Ahmadpura	694	53	53	350	192	158	—	—	110	91	27	—	117	—
134	134	Borda	1,434	48	48	257	132	125	—	—	128	117	8	—	74	2
135	135	Palra	1,512	47	47	364	184	180	51	61	—	—	7	—	111	5
136	136	Mohammadnagar	951	32	32	216	128	88	50	36	—	—	22	—	59	4
137	137	Talibpura	909	50	50	330	183	147	24	22	78	61	6	—	107	—
138	138	Nawabpura	756	37	37	247	118	129	—	—	112	122	3	—	65	1
139	139	Aminpura	994	44	44	281	135	146	34	50	32	16	5	—	84	1
140	140	Mendwas	4,224	315	356	2,146	1,123	1,023	177	158	12	6	222	34	619	34
141	141	Usmanpura Veeran	505	6	10	72	37	35	—	—	—	—	6	1	17	4
142	142	Darda Hindi	4,614	280	280	1,678	879	799	89	88	78	54	172	13	495	6
143	143	Ahmadganj	1,021	10	10	85	43	42	5	8	—	—	—	—	22	—
144	144	Palri	1,793	65	66	495	255	240	68	62	—	—	75	3	143	5
145	145	Lahan	1,866	83	83	513	265	248	63	73	13	14	29	3	178	8
146	146	Wazeerpura	885	41	41	333	184	149	18	11	—	—	48	2	89	1
147	147	Bichharas	1,070	40	40	273	153	120	64	51	2	3	29	3	63	4
148	148	Molaipura	353	45	45	262	147	115	43	35	84	59	10	—	67	6
149	149	Sarwarabad	662	97	97	507	292	215	4	1	—	—	13	—	140	1
150	150	Saidabad	548	21	21	145	78	67	—	—	—	—	—	—	36	—
151	151	Borkhandi Khurd	1,713	29	29	184	92	92	40	33	—	—	14	2	53	2
152	152	Karola	288	61	63	395	208	187	—	—	—	—	23	—	112	—
153	153	Chironj	2,634	151	152	898	476	422	272	247	—	—	73	—	278	19
154	154	Deobarniyan	425	21	21	164	80	84	44	52	—	—	19	2	41	—
155	155	Deoli	1,369	65	65	444	225	219	103	91	—	—	85	18	102	2
156	156	Shukalpura	995	64	64	454	251	203	—	—	—	—	74	1	132	3
157	157	Bhanchi	2,040	74	74	480	233	247	37	38	—	—	43	5	129	3
158	158	Mandawar	6,248	301	301	1,861	984	877	215	188	33	25	137	2	538	32
159	159	Sitarampura	1,459	76	78	526	281	245	—	—	—	—	64	1	154	—
160	160	Chooriya	720	18	18	131	69	62	5	5	64	57	2	—	29	—
161	161	Beethola	1,022	46	46	336	171	165	85	82	69	61	20	—	85	—
162	162	Kareeriya	1,156	39	39	245	121	124	38	31	41	45	15	—	60	—
163	163	Sawai	833			Unpopulated										
164	164	Balapura	111	10	10	74	41	33	—	—	—	—	7	—	22	—
165	165	Deopura	1,304	81	91	499	249	250	52	41	38	37	36	2	126	—

WORKERS																				NON-WORKERS		Sl. No.
I		II		III		IV		V(a)		V(b)		VI		VII		VIII		IX		X		
M	F	M	F	M	F	M	F	M	F	M	F	M	F	M	F	M	F	M	F	M	F	
17	18	19	20	21	22	23	24	25	26	27	28	29	30	31	32	33	34	35	36	37	38	0
109	—	—	—	—	—	—	—	—	—	—	—	—	—	—	—	—	—	—	—	95	153	121
161	1	33	3	5	—	—	—	—	1	6	—	—	—	—	—	4	—	5	—	175	345	122
140	—	—	—	—	—	—	—	1	—	—	—	—	—	—	—	—	—	—	—	107	210	123
290	2	19	1	38	7	1	—	13	—	30	—	—	—	12	1	1	—	15	2	266	649	124
202	—	—	—	1	—	—	—	2	—	—	—	—	—	1	—	—	—	—	—	214	389	125
Unpopulated																						126
103	—	8	2	—	—	—	—	1	—	5	—	—	—	2	—	—	—	2	—	125	205	127
69	1	—	—	—	—	—	—	—	—	—	—	—	—	—	—	—	—	1	—	63	109	128
104	—	—	—	—	—	—	—	—	—	—	—	—	—	—	—	—	—	1	—	96	168	129
32	—	—	—	—	—	—	—	—	—	—	—	—	—	—	—	—	—	—	—	53	74	130
272	1	33	17	7	—	—	—	7	—	5	—	1	—	4	—	3	—	15	3	286	553	131
87	1	2	1	—	—	—	—	3	1	1	—	—	—	—	—	—	—	2	—	97	184	132
106	—	10	—	—	—	—	—	1	—	—	—	—	—	—	—	—	—	—	—	75	158	133
74	2	—	—	—	—	—	—	—	—	—	—	—	—	—	—	—	—	—	—	58	123	134
99	4	6	1	—	—	—	—	3	—	—	—	—	—	—	—	—	—	3	—	73	175	135
54	1	5	3	—	—	—	—	—	—	—	—	—	—	—	—	—	—	—	—	69	84	136
105	—	—	—	—	—	—	—	1	—	—	—	—	—	—	—	—	—	1	—	76	147	137
63	1	—	—	—	—	—	—	—	—	—	—	—	—	—	—	1	—	1	—	53	128	138
84	1	—	—	—	—	—	—	—	—	—	—	—	—	—	—	—	—	—	—	51	145	139
568	26	10	6	—	—	—	—	5	—	1	—	1	—	7	—	1	—	26	2	504	989	140
17	—	—	4	—	—	—	—	—	—	—	—	—	—	—	—	—	—	—	—	20	31	141
459	5	5	1	1	—	—	—	16	—	5	—	—	—	3	—	—	—	6	—	384	793	142
22	—	—	—	—	—	—	—	—	—	—	—	—	—	—	—	—	—	—	—	21	42	143
108	—	2	—	18	4	—	—	6	—	1	1	—	—	—	—	1	—	7	—	112	235	144
130	3	2	—	—	—	1	—	6	2	27	1	—	—	2	1	2	—	8	1	87	240	145
77	1	—	—	—	—	—	—	6	—	4	—	—	—	—	—	—	—	2	—	95	148	146
54	1	6	3	—	—	—	—	1	—	1	—	—	—	—	—	—	—	1	—	90	116	147
49	—	9	5	3	—	—	—	4	1	—	—	—	—	—	—	—	—	2	—	80	109	148
136	1	—	—	—	—	—	—	—	—	—	—	—	—	1	—	—	—	3	—	152	214	149
36	—	—	—	—	—	—	—	—	—	—	—	—	—	—	—	—	—	—	—	42	67	150
43	2	4	—	—	—	—	—	—	—	3	—	—	—	—	—	—	—	3	—	39	90	151
103	—	9	—	—	—	—	—	—	—	—	—	—	—	—	—	—	—	—	—	96	187	152
193	2	52	15	3	—	—	—	25	2	—	—	1	—	—	—	—	—	4	—	198	403	153
37	—	4	—	—	—	—	—	—	—	—	—	—	—	—	—	—	—	—	—	39	84	154
72	—	27	2	—	—	—	—	2	—	1	—	—	—	—	—	—	—	—	—	123	217	155
124	3	2	—	—	—	—	—	6	—	—	—	—	—	—	—	—	—	—	—	119	200	156
119	3	—	—	—	—	—	—	3	—	—	—	—	—	2	—	—	—	5	—	104	244	157
500	28	7	4	—	—	—	—	24	—	—	—	—	—	6	—	—	—	1	—	446	845	158
137	—	6	—	—	—	—	—	8	—	1	—	1	—	—	—	—	—	1	—	127	245	159
29	—	—	—	—	—	—	—	—	—	—	—	—	—	—	—	—	—	—	—	40	62	160
84	—	1	—	—	—	—	—	—	—	—	—	—	—	—	—	—	—	—	—	86	165	161
60	—	—	—	—	—	—	—	—	—	—	—	—	—	—	—	—	—	—	—	61	124	162
Unpopulated																						163
22	—	—	—	—	—	—	—	—	—	—	—	—	—	—	—	—	—	—	—	19	33	164
115	—	8	—	—	—	—	—	1	—	—	—	—	—	1	—	—	—	1	—	123	250	165

TEHSIL : 4 - TONK

Sl. No.	Code No.	Name of the Village	Area (in acres)	Occupied Residential Houses	Households	TOTAL POPULATION			Scheduled Castes		Scheduled Tribes		Literate and Educated Persons		Total Workers (I-IX)	
						P	M	F	M	F	M	F	M	F	M	F
0	1	2	3	4	5	6	7	8	9	10	11	12	13	14	15	16
166	166	Arniya Kedar	2,478	161	165	1,048	528	520	102	113	7	9	136	8	239	5
167	167	Arniya Tiwari	893	23	23	163	84	79	13	11	—	—	10	—	46	12
168	168	Hayatpura	427	16	16	104	57	47	22	13	—	—	4	—	29	8
169	169	Noorpura Khera	1,208	49	49	298	161	137	41	38	—	—	20	—	88	18
170	170	Nimola	2,224	33	33	202	107	95	18	15	—	—	86	—	72	—
171	171	Islampura	605	55	55	335	176	159	53	54	—	—	92	3	103	5
172	172	Theekariya	894	34	34	209	109	100	24	16	12	13	18	2	71	8
173	173	Soran	1,062	47	48	309	157	152	52	61	24	20	30	2	88	2
174	174	Shyopuri	902	45	46	252	144	108	6	7	—	—	21	1	75	13
175	175	Mehgaon	1,835	36	39	183	111	72	30	21	4	3	24	—	65	—
176	176	Dhola Khera	1,497	28	40	233	125	108	41	36	—	—	47	3	61	6
177	*176a*	*Tonk Rural*	*9,000*	*1*	*1*	*6*	*4*	*2*	*3*	*2*	—	—	*1*	—	*1*	*1*
178	177	Yusufpura (Bharai)	914	34	37	275	137	138	42	49	—	—	11	—	73	3
179	178	Khanpura	373	13	14	91	47	44	—	—	—	—	11	—	27	—
180	179	Bichpuri	762	35	35	238	122	116	7	10	4	3	23	1	62	—
181	180	Gafoorpura	1,365	47	47	305	170	135	53	52	—	—	44	2	83	2
182	181	Shakoorpura	1,283	66	71	459	236	223	10	13	—	—	55	2	137	3
183	182	Sewa Rampura	416	Unpopulated												
184	183	Bara-Jere-Qila	880	71	71	419	225	194	33	23	17	13	31	—	119	4
185	184	Sonwa	5,067	256	260	1,498	773	725	208	249	—	—	186	16	404	21
186	185	Usmanpura Abad	618	15	16	76	34	42	5	5	—	—	8	—	20	—
187	186	Goharpura	1,233	36	37	239	120	119	25	23	—	—	13	—	76	5
188	187	Mohammadnagar	910	12	12	98	57	41	10	8	—	—	7	—	28	—
189	188	Lamba	2,748	163	165	928	465	463	135	142	15	18	177	16	258	—
190	189	Aleempura (Maliwasya)	392	22	23	154	75	79	—	—	2	2	21	—	48	1
191	190	Ahmadnagar Hasanpura	865	18	18	107	54	53	—	—	—	—	4	—	26	—
192	191	Arniya Neel	1,915	150	150	870	434	436	148	162	5	4	96	13	230	5
193	192	Ahmadpura Chauki (Sansiyan)	475	Unpopulated												
194	193	Ameerpur Khera	1,298	59	60	391	211	180	80	69	—	—	31	1	114	4
195	194	Chhan	1,982	149	207	1,124	604	520	180	177	3	2	137	19	314	77
196	195	Mahwa	1,267	88	101	636	320	316	114	117	6	4	73	9	178	46
197	196	Bharni	1,560	172	174	938	507	431	76	79	192	146	159	35	294	37
198	197	Ranipura	1,201	77	79	497	263	234	38	34	148	140	31	—	153	—
199	198	Mehmoodganj	1,088	29	29	217	116	101	18	20	6	2	11	—	62	5
200	199	Thali	2,659	154	158	950	489	461	84	84	136	115	85	4	308	1
201	200	Alipur	1,535	46	48	361	192	169	78	69	—	—	41	—	99	10
202	201	Meernagar	624	19	19	150	70	80	3	3	—	—	30	—	45	—
203	202	Shahadatabad	296	Unpopulated												
204	203	Sankhna	2,251	176	223	1,101	556	545	221	236	35	30	117	12	305	65
205	204	Farooqnagar	635	5	6	21	12	9	—	—	—	—	—	—	8	—
206	205	Deopura	736	31	31	173	88	85	—	2	23	23	7	—	47	2
207	206	Saulantpura	482	6	6	50	25	25	4	5	9	7	8	—	15	1
208	207	Bhanwar Kho	738	42	42	260	135	125	29	34	44	25	3	—	82	—
209	208	Nasirpura	588	Unpopulated												
210	209	Wazeerpura Khurd	503	23	25	122	58	64	—	—	45	50	11	—	33	—

WORKERS																				NON-WORKERS		
I		II		III		IV		V(a)		V(b)		VI		VII		VIII		IX		X		Sl. No.
M	F	M	F	M	F	M	F	M	F	M	F	M	F	M	F	M	F	M	F	M	F	
17	18	19	20	21	22	23	24	25	26	27	28	29	30	31	32	33	34	35	36	37	38	0
184	5	21	—	3	—	—	—	10	—	1	—	1	—	—	—	5	—	14	—	289	515	166
44	12	—	—	—	—	—	—	—	—	—	—	1	—	—	—	—	—	1	—	38	67	167
29	8	—	—	—	—	—	—	—	—	—	—	—	—	—	—	—	—	—	—	28	39	168
80	17	3	1	—	—	—	—	3	—	1	—	—	—	—	—	—	—	1	—	73	119	169
71	—	—	—	—	—	—	—	—	—	1	—	—	—	—	—	—	—	—	—	35	95	170
97	2	3	1	—	—	—	—	1	—	—	—	—	—	—	1	1	—	1	1	73	154	171
70	8	—	—	—	—	—	—	—	—	1	—	—	—	—	—	—	—	—	—	38	92	172
75	1	9	1	—	—	—	—	—	—	2	—	1	—	—	—	—	—	1	—	69	150	173
69	11	2	2	—	—	—	—	—	—	—	—	—	—	1	—	—	—	3	—	69	95	174
28	—	7	—	—	—	—	—	1	—	1	—	—	—	25	—	1	—	2	—	46	72	175
38	5	11	1	—	—	—	—	3	—	7	—	—	—	—	—	—	—	2	—	64	102	176
1	*1*	—	—	—	—	—	—	—	—	—	—	—	—	—	—	—	—	—	—	*3*	*1*	*177*
59	—	11	3	—	—	—	—	—	—	—	—	—	—	—	—	—	—	3	—	64	135	178
27	—	—	—	—	—	—	—	—	—	—	—	—	—	—	—	—	—	—	—	20	44	179
62	—	—	—	—	—	—	—	—	—	—	—	—	—	—	—	—	—	—	—	60	116	180
76	1	4	1	—	—	—	—	3	—	—	—	—	—	—	—	—	—	—	—	87	133	181
125	2	4	1	—	—	—	—	5	—	1	—	1	—	1	—	—	—	—	—	99	220	182
Unpopulated																						183
110	3	1	1	6	—	—	—	—	—	1	—	—	—	—	—	—	—	1	—	106	190	184
272	7	47	13	52	1	—	—	12	—	—	—	5	—	6	—	1	—	9	—	369	704	185
16	—	1	—	2	—	—	—	—	—	—	—	—	—	—	—	—	—	1	—	14	42	186
61	—	3	4	8	—	—	—	1	—	—	—	—	—	—	—	—	—	3	1	44	114	187
28	—	—	—	—	—	—	—	—	—	—	—	—	—	—	—	—	—	—	—	29	41	188
213	—	13	—	7	—	—	—	7	—	—	—	3	—	6	—	—	—	9	—	207	463	189
46	1	1	—	—	—	—	—	—	—	—	—	—	—	—	—	—	—	1	—	27	78	190
25	—	1	—	—	—	—	—	—	—	—	—	—	—	—	—	—	—	—	—	28	53	191
165	3	26	2	2	—	—	—	23	—	—	—	—	—	10	—	1	—	3	—	204	431	192
Unpopulated																						193
94	4	4	—	2	—	—	—	2	—	—	—	1	—	1	—	—	—	10	—	97	176	194
238	60	21	11	9	—	—	—	5	—	6	—	—	—	14	1	—	—	21	5	290	443	195
107	29	21	14	18	1	—	—	2	—	—	—	—	—	3	—	—	—	27	2	142	270	196
217	21	13	11	10	1	1	—	12	3	1	—	—	—	11	—	3	—	26	1	213	394	197
144	—	—	—	3	—	—	—	3	—	—	—	—	—	—	—	—	—	3	—	110	234	198
54	1	2	4	4	—	—	—	2	—	—	—	—	—	—	—	—	—	—	—	54	96	199
292	—	7	1	—	—	—	—	3	—	1	—	—	—	4	—	—	—	1	—	181	460	200
72	5	7	4	12	1	—	—	4	—	—	—	—	—	—	—	—	—	4	—	93	159	201
42	—	3	—	—	—	—	—	—	—	—	—	—	—	—	—	—	—	—	—	25	80	202
Unpopulated																						203
172	40	29	21	7	—	—	—	48	3	15	—	1	—	13	—	—	—	20	1	251	480	204
8	—	—	—	—	—	—	—	—	—	—	—	—	—	—	—	—	—	—	—	4	9	205
47	2	—	—	—	—	—	—	—	—	—	—	—	—	—	—	—	—	—	—	41	83	206
11	1	1	—	3	—	—	—	—	—	—	—	—	—	—	—	—	—	—	—	10	24	207
82	—	—	—	—	—	—	—	—	—	—	—	—	—	—	—	—	—	—	—	53	125	208
Unpopulated																						209
32	—	—	—	—	—	—	—	—	—	—	—	—	—	—	—	—	—	1	—	25	64	210

TEHSIL : 4 - TONK

Sl. No.	Code No.	Name of the Village	Area (in acres)	Occupied Residential Houses	Households	TOTAL POPULATION			Scheduled Castes		Scheduled Tribes		Literate and Educated Persons		Total Workers (I-IX)	
						P	M	F	M	F	M	F	M	F	M	F
0	1	2	3	4	5	6	7	8	9	10	11	12	13	14	15	16
211	210	Wazeerpura Kalan	456	50	50	351	180	171	38	40	139	127	31	2	95	2
212	211	Lachhmipura	1,234	33	33	247	126	121	19	16	—	—	13	1	69	2
213	212	Rajnagar	287	12	12	84	42	42	6	2	—	—	8	—	26	—
214	213	Meerganj Sherpura	956	25	25	151	86	65	6	6	—	—	5	1	49	2
215	214	Nirwana	1,983	61	74	445	233	212	39	33	72	60	33	15	131	1
216	215	Dakhiyan	2,628	147	171	1,028	513	515	106	105	—	—	116	18	259	53
217	216	Karimpura	522	48	48	330	171	159	52	47	—	—	52	1	99	—
218	217	Hakimpura	161	12	12	94	49	45	—	—	—	—	8	—	25	—
219	218	Pharashiya	774	24	25	174	96	78	4	4	—	—	26	—	54	1
220	219	Rahimpura	194	8	9	62	36	26	—	—	—	—	9	4	22	—
221	220	Sandila	1,456	80	80	493	250	243	80	81	19	21	82	3	133	3
222	221	Beer Hasanpura	169				Unpopulated									
223	222	Chak Sardarpura	252				Unpopulated									
224	223	Rughnathpura	366	7	7	45	19	26	7	6	7	7	1	—	12	—
225	224	Allapura Chandola	1,404	15	15	109	53	56	13	7	40	49	2	—	31	—
226	225	Takholi	1,880	89	89	419	222	197	34	33	20	21	51	2	133	1
227	226	Um	2,031	97	97	605	348	257	57	45	136	88	93	6	197	11
228	227	Sardarpura	401	21	21	129	63	66	—	—	—	—	—	—	41	—
229	228	Yusufganj	926	18	18	110	65	45	—	—	64	45	1	—	35	—
230	229	Kalyanpura	761				Unpopulated									
231	230	Rajpura	158				Unpopulated									
232	231	Nimola	892	126	126	812	434	378	108	97	45	38	97	2	193	43
233	232	Arniyamal	3,477	182	185	1,041	557	484	85	74	259	222	132	5	310	13
234	233	Allapura	334	44	44	302	156	146	34	33	—	—	46	—	74	2
235	234	Chandlai	2,920	146	150	836	419	417	142	166	17	11	109	10	255	2
236	235	Latifganj (Rustamganj)	836	36	36	242	130	112	14	26	—	—	14	—	71	1
237	236	Rahimpura (Dholi Talai)	699	25	29	248	135	113	71	62	5	5	28	—	65	—
238	237	Banbor	5,013	324	327	1,943	959	984	282	323	14	15	235	30	463	78
239	238	Ilahipura	925	40	40	278	133	145	133	145	—	—	23	—	86	57
240	239	Harchandera	1,773	114	114	691	357	334	72	70	40	38	81	5	174	8
241	240	Sunela (Hajipura)	1,175	66	66	407	215	192	59	58	8	4	13	—	92	—
242	241	Bordi	1,081	50	50	316	160	156	34	43	8	5	20	1	91	—
243	242	Raufpura	735	35	35	239	126	113	46	42	—	—	5	—	58	2
244	243	Chak Ahmadpura	959	68	68	456	248	208	—	—	213	185	52	3	106	3
245	244	Mohammadpura (Nayagaon)	631	25	25	155	92	63	3	3	—	—	7	—	51	—
246	245	Sadhagaon	1,122	93	97	507	271	236	42	41	15	14	28	3	135	1
247	246	Unti Tana	1,475	111	111	604	318	286	67	47	—	—	3	—	172	1
248	247	Mohammadganj Jageeri	386	4	4	33	20	13	—	—	—	—	1	—	7	—
249	248	Khaleelpura (Papra)	816	20	20	126	73	53	—	—	—	—	—	—	36	1
250	249	Khajooriya	1,191	153	155	818	413	405	115	113	8	9	30	3	203	4
251	250	Ghas	2,749	146	152	887	457	430	75	85	—	—	86	4	198	12
252	251	Bara Abdullapura	653	28	34	223	114	109	46	48	—	—	3	—	62	4
253	252	Rahmandiyan	455	24	24	161	83	78	12	9	22	21	11	—	39	2
254	253	Ghansri	679	22	22	183	102	81	12	8	90	73	7	—	64	1
255	254	Gulabpura	515	14	14	87	51	36	—	—	45	32	3	—	29	1

WORKERS																				NON-WORKERS		Sl. No.
I		II		III		IV		V(a)		V(b)		VI		VII		VIII		IX		X		
M	F	M	F	M	F	M	F	M	F	M	F	M	F	M	F	M	F	M	F	M	F	
17	18	19	20	21	22	23	24	25	26	27	28	29	30	31	32	33	34	35	36	37	38	0
93	2	2	—	—	—	—	—	—	—	—	—	—	—	—	—	—	—	—	—	85	169	211
58	1	—	—	—	—	—	—	11	1	—	—	—	—	—	—	—	—	—	—	57	119	212
23	—	3	—	—	—	—	—	—	—	—	—	—	—	—	—	—	—	—	—	16	42	213
49	2	—	—	—	—	—	—	—	—	—	—	—	—	—	—	—	—	—	—	37	63	214
127	—	—	—	—	—	—	—	—	—	2	—	—	—	—	1	—	—	2	—	102	211	215
175	2	57	51	—	—	—	—	3	—	2	—	—	—	1	—	—	—	21	—	254	462	216
94	—	2	—	—	—	—	—	2	—	—	—	—	—	—	—	—	—	1	—	72	159	217
25	—	—	—	—	—	—	—	—	—	—	—	—	—	—	—	—	—	—	—	24	45	218
54	1	—	—	—	—	—	—	—	—	—	—	—	—	—	—	—	—	—	—	42	77	219
18	—	3	—	1	—	—	—	—	—	—	—	—	—	—	—	—	—	—	—	14	26	220
129	3	2	—	—	—	—	—	—	—	—	—	—	—	—	—	1	—	1	—	117	240	221
Unpopulated																						222
Unpopulated																						223
12	—	—	—	—	—	—	—	—	—	—	—	—	—	—	—	—	—	—	—	7	26	224
31	—	—	—	—	—	—	—	—	—	—	—	—	—	—	—	—	—	—	—	22	56	225
112	1	4	—	—	—	—	—	5	—	—	—	—	—	4	—	—	—	8	—	89	196	226
176	3	3	6	—	—	—	—	10	1	3	1	—	—	5	—	—	—	—	—	151	246	227
41	—	—	—	—	—	—	—	—	—	—	—	—	—	—	—	—	—	—	—	22	66	228
35	—	—	—	—	—	—	—	—	—	—	—	—	—	—	—	—	—	—	—	30	45	229
Unpopulated																						230
Unpopulated																						231
144	40	17	2	15	1	7	—	1	—	—	—	—	—	4	—	—	—	5	—	241	335	232
253	3	29	6	1	—	—	—	19	4	—	—	—	—	4	—	—	—	4	—	247	471	233
73	1	—	—	1	—	—	—	—	—	—	—	—	—	—	—	—	1	—	—	82	144	234
236	—	6	—	—	—	—	—	6	—	—	2	1	—	1	—	—	—	5	—	164	415	235
71	1	—	—	—	—	—	—	—	—	—	—	—	—	—	—	—	—	—	—	59	111	236
65	—	—	—	—	—	—	—	—	—	—	—	—	—	—	—	—	—	—	—	70	113	237
332	32	29	34	4	—	—	—	44	2	3	—	—	—	11	—	2	—	38	10	496	906	238
85	57	1	—	—	—	—	—	—	—	—	—	—	—	—	—	—	—	—	—	47	88	239
147	4	11	4	1	—	—	—	10	—	—	—	—	—	—	—	—	—	5	—	183	326	240
90	—	2	—	—	—	—	—	—	—	—	—	—	—	—	—	—	—	—	—	123	192	241
91	—	—	—	—	—	—	—	—	—	—	—	—	—	—	—	—	—	—	—	69	156	242
58	2	—	—	—	—	—	—	—	—	—	—	—	—	—	—	—	—	—	—	68	111	243
103	3	—	—	—	—	—	—	2	—	—	—	—	—	1	—	—	—	—	—	142	205	244
50	—	1	—	—	—	—	—	—	—	—	—	—	—	—	—	—	—	—	—	41	63	245
125	—	3	1	—	—	—	—	5	—	—	—	—	—	1	—	—	—	1	—	136	235	246
158	1	2	—	—	—	—	—	10	—	—	—	—	—	2	—	—	—	—	—	146	285	247
7	—	—	—	—	—	—	—	—	—	—	—	—	—	—	—	—	—	—	—	13	13	248
36	1	—	—	—	—	—	—	—	—	—	—	—	—	—	—	—	—	—	—	37	52	249
191	—	3	4	1	—	—	—	3	—	—	—	—	—	3	—	—	—	2	—	210	401	250
145	—	23	9	—	—	—	—	18	3	—	—	—	—	6	—	—	—	6	—	259	418	251
50	4	—	—	1	—	—	—	11	—	—	—	—	—	—	—	—	—	—	—	52	105	252
38	2	—	—	—	—	—	—	1	—	—	—	—	—	—	—	—	—	—	—	44	76	253
62	—	—	—	—	—	—	—	—	—	—	—	—	—	—	—	—	—	2	1	38	80	254
29	1	—	—	—	—	—	—	—	—	—	—	—	—	—	—	—	—	—	—	22	35	255

TEHSIL : 4 - TONK, 5 - DEOLI

Sl. No.	Code No.	Name of the Village	Area (in acres)	Occupied Residential Houses	Households	TOTAL POPULATION			Scheduled Castes		Scheduled Tribes		Literate and Educated Persons		Total Workers (I-IX)	
						P	M	F	M	F	M	F	M	F	M	F
0	1	2	3	4	5	6	7	8	9	10	11	12	13	14	15	16
256	255	Rasoolpura	352	33	33	174	89	85	—	—	40	35	10	—	54	—
257	256	Farookabad	884	26	26	184	93	91	—	—	—	—	17	—	46	—
258	257	Labadar	2,715	144	144	813	419	394	90	95	31	28	109	17	230	1
259	258	Kabra	1,347	73	73	444	239	205	18	18	—	—	38	1	117	—
260	259	Yakoobganj	1,701	89	89	512	281	231	68	69	3	—	32	—	157	1
261	260	Isarda	640	25	25	164	90	74	—	—	—	—	5	—	44	—
262	261	Bishanpura	683	52	52	283	145	138	10	36	—	—	15	—	88	—
263	262	Jhalra	1,633	114	116	710	392	318	45	44	214	166	71	4	237	—
264	263	Arniyaghati	763	9	9	48	25	23	—	—	25	23	2	—	13	—
265	264	Khera Morsaman	481	6	6	44	23	21	—	—	23	21	5	—	13	—
TEHSIL : 5 - DEOLI			**308,091**	**16,003**	**16,540**	**93,411**	**49,056**	**44,355**	**9,604**	**8,714**	**10,444**	**9,045**	**9,543**	**1,392**	**27,722**	**4,770**
1	1	Manpura	1,958	48	52	283	138	145	20	23	64	68	15	—	82	—
2	2	Alaxandarpura	910	13	13	99	43	56	9	23	—	—	3	—	26	6
3	3	Hisampur	2,859	110	110	776	389	387	71	62	15	12	48	12	227	7
4	4	Raghunathpura	760	49	49	248	126	122	2	2	—	—	11	—	76	3
5	5	Thali	1,814	104	109	394	212	182	60	45	—	—	14	2	131	4
6	6	Titriyan	2,137	93	93	600	308	292	51	56	—	—	44	2	171	—
7	7	Nayawas	657	27	27	185	85	100	8	7	—	—	—	—	45	—
8	8	Ratanpura	1,021	67	67	398	212	186	43	28	—	—	22	—	121	6
9	9	Nasarda	8,620	670	678	3,762	1,970	1,792	520	473	65	51	665	148	1,006	77
10	10	Shree Mansinghpura	434	15	15	72	36	36	—	—	36	36	—	—	22	—
11	11	Sankarwara	2,549	73	73	442	226	216	9	13	29	34	7	1	134	11
12	12	Sujanpura	1,095	19	19	109	62	47	16	15	—	—	1	—	50	7
13	13	Beesalpur	4,189	273	273	1,424	747	677	155	142	217	174	113	33	445	36
14	14	Bhanwarthala	1,129	58	58	365	190	175	93	85	57	50	52	11	104	1
15	15	Sarsari	1,114	100	100	509	265	244	74	71	—	—	59	2	138	9
16	16	Baneriya Khurd	2,391	82	82	510	273	237	34	35	34	24	29	1	169	12
17	17	Sandla	2,114	147	148	807	423	384	99	90	58	65	96	10	274	30
18	18	Dalwasa	1,386	119	119	701	380	321	102	75	115	94	57	3	232	—
19	19	Dabar Khurd	1,236	64	64	358	187	171	64	56	21	17	11	—	103	3
20	20	Thanwala	6,787	334	338	2,153	1,136	1,017	208	160	81	66	249	16	662	26
21	21	Kanti Chandpura	280	10	10	88	46	42	—	—	—	—	7	—	29	—
22	22	Beejwar	5,156	260	264	1,555	811	744	134	127	39	32	165	20	488	12
23	23	Arniya	1,231	18	18	96	55	41	—	—	49	36	1	—	34	—
24	24	Barla	2,934	120	127	669	357	312	68	70	11	9	62	9	196	8
25	25	Ramthala	2,043	132	133	731	384	347	46	35	41	30	72	8	174	6
26	26	Malera	2,545	112	112	673	346	327	23	33	60	59	86	5	203	6
27	27	Dabar Kalan	4,043	242	244	1,288	681	607	135	132	51	36	143	30	442	20
28	28	Bas Jodha	334				Unpopulated									
29	29	Chhatri	1,636	42	43	221	123	98	20	20	98	74	7	—	70	43
30	30	Doodawas	1,776	72	73	364	192	172	29	23	122	92	30	1	114	64

WORKERS																		NON-WORKERS		
I		II		III		IV		V(a)		V(b)		VI		VII		VIII		IX		X		Sl. No.
M	F	M	F	M	F	M	F	M	F	M	F	M	F	M	F	M	F	M	F	M	F	
17	18	19	20	21	22	23	24	25	26	27	28	29	30	31	32	33	34	35	36	37	38	0
52	—	—	—	—	—	—	—	—	—	—	—	—	—	—	—	—	—	2	—	35	85	256
45	—	1	—	—	—	—	—	—	—	—	—	—	—	—	—	—	—	—	—	47	91	257
192	1	3	—	—	—	—	—	17	—	1	—	—	—	7	—	—	—	10	—	189	393	258
111	—	3	—	—	—	—	—	—	—	—	—	—	—	2	—	—	—	1	—	122	205	259
143	1	12	—	—	—	—	—	1	—	—	—	—	—	—	—	—	—	1	—	124	230	260
44	—	—	—	—	—	—	—	—	—	—	—	—	—	—	—	—	—	—	—	46	74	261
88	—	—	—	—	—	—	—	—	—	—	—	—	—	—	—	—	—	—	—	57	138	262
196	—	20	—	4	—	—	—	5	—	3	—	—	—	5	—	2	—	2	—	155	318	263
12	—	1	—	—	—	—	—	—	—	—	—	—	—	—	—	—	—	—	—	12	23	264
13	—	—	—	—	—	—	—	—	—	—	—	—	—	—	—	—	—	—	—	10	21	265
20,535		1,984		1,891		81		838		340		117		737		63		1,136		21,334		
	2,553		1,796		252		3		83		4		6		3		—		70		39,585	
64	—	18	—	—	—	—	—	—	—	—	—	—	—	—	—	—	—	—	—	56	145	1
13	—	3	—	10	6	—	—	—	—	—	—	—	—	—	—	—	—	—	—	17	50	2
159	—	18	—	44	7	1	—	—	—	—	—	—	—	—	—	1	—	4	—	162	380	3
64	—	2	—	7	3	—	—	3	—	—	—	—	—	—	—	—	—	—	—	50	119	4
63	2	19	1	42	1	3	—	2	—	—	—	—	—	—	—	1	—	1	—	81	178	5
146	—	7	—	8	—	—	—	6	—	—	—	—	—	3	—	—	—	1	—	137	292	6
36	—	1	—	4	—	2	—	1	—	—	—	—	—	—	—	—	—	1	—	40	100	7
114	3	1	—	6	3	—	—	—	—	—	—	—	—	—	—	—	—	—	—	91	180	8
664	45	103	25	17	—	—	—	41	2	37	—	1	—	76	—	4	—	63	5	964	1,715	9
21	—	—	—	1	—	—	—	—	—	—	—	—	—	—	—	—	—	—	—	14	36	10
118	8	—	—	15	3	—	—	—	—	—	—	—	—	—	—	—	—	1	—	92	205	11
31	1	—	2	16	4	1	—	—	—	—	—	—	—	—	—	—	—	2	—	12	40	12
324	9	23	22	34	4	18	—	15	—	4	—	2	—	6	—	2	—	17	1	302	641	13
87	—	14	—	2	1	—	—	—	—	—	—	—	—	—	—	—	—	1	—	86	174	14
117	—	7	—	7	8	—	—	5	—	—	—	—	—	—	—	—	—	2	1	127	235	15
123	3	4	8	36	1	—	—	6	—	—	—	—	—	—	—	—	—	—	—	104	225	16
127	2	41	21	67	5	—	—	4	—	7	—	—	—	8	—	—	—	20	2	149	354	17
153	—	8	—	44	—	—	—	14	—	1	—	—	—	5	—	—	—	7	—	148	321	18
102	3	—	—	—	—	—	—	—	—	—	—	—	—	—	—	—	—	1	—	84	168	19
501	5	—	—	106	19	—	—	24	1	5	—	2	—	18	—	—	—	6	1	474	991	20
29	—	—	—	—	—	—	—	—	—	—	—	—	—	—	—	—	—	—	—	17	42	21
436	1	16	10	3	—	—	—	14	—	2	—	—	—	7	1	—	—	10	—	323	732	22
33	—	—	—	—	—	—	—	1	—	—	—	—	—	—	—	—	—	—	—	21	41	23
172	2	1	3	—	—	11	3	4	—	1	—	—	—	6	—	—	—	1	—	161	304	24
133	6	18	—	—	—	—	—	12	—	1	—	—	—	7	—	—	—	3	—	210	341	25
163	4	3	1	24	1	—	—	4	—	1	—	—	—	3	—	—	—	5	—	143	321	26
361	19	—	—	34	1	—	—	—	—	9	—	—	—	7	—	—	—	31	—	239	587	27
										Unpopulated												28
67	1	—	42	2	—	—	—	—	—	—	—	—	—	—	—	1	—	—	—	53	55	29
92	1	13	63	4	—	—	—	1	—	—	—	—	—	2	—	—	—	2	—	78	108	30

TEHSIL : 5 - DEOLI

Sl. No.	Code No.	Name of the Village	Area (in acres)	Occupied Residential Houses	Households	TOTAL POPULATION			Scheduled Castes		Scheduled Tribes		Literate and Educated Persons		Total Workers (I-IX)	
						P	M	F	M	F	M	F	M	F	M	F
0	1	2	3	4	5	6	7	8	9	10	11	12	13	14	15	16
31	31	Ranwata	4,156	81	82	460	237	223	68	57	62	62	12	1	121	11
32	32	Rajmahal	9,440	742	751	3,888	1,985	1,903	496	461	198	175	472	127	1,081	237
33	33	Kakoriya	1,560	30	30	189	99	90	2	—	86	84	15	—	70	26
34	34	Gaonri	3,128	200	204	1,142	578	564	170	175	97	77	116	30	369	152
35	35	Khera Gaonri	1,509	106	106	574	312	262	19	18	216	175	56	3	183	4
36	36	Bheenwarabas	1,124				Unpopulated									
37	37	Kundera	1,190	33	33	290	142	148	35	34	61	58	23	—	70	40
38	38	Kaseer	3,621	243	243	1,277	715	562	106	72	160	135	114	9	385	7
39	39	Indrapura	890	88	88	561	301	260	4	6	280	240	47	—	151	4
40	40	Deopura	1,484	91	91	576	291	285	3	3	217	227	71	—	157	6
41	41	Boyara	942	31	31	139	75	64	12	10	60	53	14	—	44	3
42	42	Deoli	6,780	441	447	2,488	1,273	1,215	457	421	50	55	455	95	665	129
43	43	Sanwatgarh	5,353	267	286	1,645	828	817	82	89	686	672	321	19	381	47
44	44	Madhosinghpura	1,000	40	53	378	194	184	32	26	—	—	68	3	112	—
45	45	Panwar	3,745	361	367	1,875	966	909	220	209	8	6	293	41	520	41
46	46	Ambapura	227				Unpopulated									
47	47	Kalanara	873	26	28	202	97	105	—	—	—	—	33	—	59	1
48	48	Gopipura	658	22	22	108	61	47	2	1	—	—	12	—	31	1
49	49	Narsinghpura	171	—	—	15	10	5	10	5	—	—	—	—	—	—
50	50	Bas Lachhmana	771	37	38	208	125	83	11	3	114	80	30	—	71	16
51	51	Sendiyawas	1,398	68	87	520	276	244	58	50	130	107	66	—	144	21
52	52	Sirohi	2,887	124	128	612	323	289	88	85	23	14	76	18	208	50
53	53	Polyara	1,898	114	123	681	347	334	100	99	146	144	66	1	190	35
54	54	Dhandholi	1,036	54	54	312	157	155	136	132	—	—	19	1	89	18
55	55	Mundiya Khurd	1,446	30	32	177	88	89	6	11	66	66	13	1	58	6
56	56	Satwara	1,531	52	64	415	229	186	41	37	44	41	44	12	130	1
57	57	Santhali	1,718	162	162	782	417	365	26	18	162	127	51	2	244	98
58	58	Niwariya	2,220	248	259	1,539	785	754	128	112	225	218	171	13	419	44
59	59	Ratanpura	258	10	10	54	28	26	—	—	28	26	8	—	13	6
60	60	Sardara	1,384	55	55	351	182	169	30	23	49	41	30	2	114	34
61	61	Chandli	6,361	299	322	1,775	891	884	244	217	72	75	159	40	527	26
62	62	Sangrampura	1,340	49	64	350	165	185	16	17	31	40	2	—	93	2
63	63	Kanwarpura	2,280	51	84	482	263	219	48	42	58	37	18	—	130	5
64	64	Bheempura	271				Unpopulated									
65	65	Balapura	848	10	10	60	29	31	—	—	—	—	—	—	16	1
66	66	Maharajpura	475				Unpopulated									
67	67	Shreenagar	188	12	12	92	48	44	—	—	—	—	4	—	28	—
68	68	Akodiya	2,401	132	135	813	422	391	214	190	8	2	53	—	246	14
69	69	Balapura	524	26	26	188	90	98	—	—	—	4	1	—	49	1
70	70	Banthali	4,020	227	270	1,448	746	702	196	198	129	112	184	26	411	16
71	71	Dooni	8,131	735	785	4,644	2,374	2,270	431	440	58	49	661	192	1,513	154
72	72	Saroli	2,128	122	125	709	387	322	82	71	14	7	87	3	250	118
73	73	Jooniya	3,453	169	190	1,076	599	477	84	61	82	55	51	16	269	169
74	74	Jaiseena	1,947	129	129	701	392	309	102	105	227	155	53	2	267	100
75	75	Kanwarawas	2,373	97	158	850	444	406	98	83	33	28	108	18	253	157

WORKERS																		NON-WORKERS		Sl. No.
I		II		III		IV		V(a)		V(b)		VI		VII		VIII		IX		X		
M	F	M	F	M	F	M	F	M	F	M	F	M	F	M	F	M	F	M	F	M	F	
17	18	19	20	21	22	23	24	25	26	27	28	29	30	31	32	33	34	35	36	37	38	0
98	2	10	8	1	—	—	—	6	1	—	—	—	—	—	—	—	—	6	—	116	212	31
685	157	54	52	86	3	13	—	80	8	24	—	17	—	40	—	4	—	78	17	904	1,666	32
41	—	4	20	18	6	1	—	—	—	—	—	2	—	2	—	—	—	2	—	29	64	33
233	140	15	9	71	1	7	—	8	—	3	1	—	—	7	—	1	—	24	1	209	412	34
173	3	1	1	—	—	—	—	3	—	—	—	—	—	1	—	—	—	5	—	129	258	35
Unpopulated																						36
67	—	1	40	1	—	—	—	1	—	—	—	—	—	—	—	—	—	—	—	72	108	37
344	4	1	3	—	—	—	—	—	—	11	—	—	—	5	—	—	—	24	—	330	555	38
144	1	3	3	—	—	—	—	—	—	—	—	—	—	—	—	—	—	4	—	150	256	39
142	3	3	3	1	—	—	—	—	—	—	—	—	—	—	—	—	—	11	—	134	279	40
38	3	6	—	—	—	—	—	—	—	—	—	—	—	—	—	—	—	—	—	31	61	41
301	29	90	81	36	2	—	—	56	12	30	1	12	1	46	—	14	—	80	3	608	1,086	42
252	2	38	13	60	31	—	—	2	—	3	1	—	—	6	—	2	—	18	—	447	770	43
81	—	7	—	22	—	—	—	2	—	—	—	—	—	—	—	—	—	—	—	82	184	44
316	26	37	5	27	—	2	—	42	9	7	—	3	—	19	—	4	—	63	1	446	868	45
Unpopulated																						46
51	—	—	—	6	1	—	—	2	—	—	—	—	—	—	—	—	—	—	—	38	104	47
19	—	1	—	9	1	—	—	—	—	—	—	—	—	—	—	—	—	2	—	30	46	48
—	—	—	—	—	—	—	—	—	—	—	—	—	—	—	—	—	—	—	—	10	5	49
42	—	10	7	15	9	—	—	2	—	2	—	—	—	—	—	—	—	—	—	54	67	50
124	—	3	7	17	14	—	—	—	—	—	—	—	—	—	—	—	—	—	—	132	223	51
137	8	22	36	18	3	6	—	6	—	—	—	1	2	7	—	2	—	9	1	115	239	52
128	26	7	2	35	7	—	—	1	—	—	—	—	—	10	—	—	—	9	—	157	299	53
59	13	11	5	13	—	—	—	—	—	—	—	2	—	—	—	—	—	4	—	68	137	54
36	—	7	—	14	6	—	—	—	—	—	—	—	—	—	—	—	—	1	—	30	83	55
124	1	1	—	—	—	—	—	2	—	—	—	—	—	2	—	—	—	1	—	99	185	56
224	98	—	—	10	—	—	—	1	—	—	—	—	—	3	—	—	—	6	—	173	267	57
354	8	8	31	11	—	—	—	13	4	4	1	—	—	9	—	2	—	18	—	366	710	58
13	6	—	—	—	—	—	—	—	—	—	—	—	—	—	—	—	—	—	—	15	20	59
89	26	4	—	19	8	—	—	1	—	—	—	—	—	—	—	—	—	1	—	68	135	60
452	25	8	1	35	—	—	—	5	—	7	—	—	—	5	—	1	—	14	—	364	858	61
68	2	5	—	11	—	—	—	7	—	—	—	—	—	—	—	—	—	2	—	72	183	62
115	—	7	5	6	—	—	—	—	—	—	—	—	—	1	—	—	—	1	—	133	214	63
Unpopulated																						64
13	—	—	—	3	1	—	—	—	—	—	—	—	—	—	—	—	—	—	—	13	30	65
Unpopulated																						66
28	—	—	—	—	—	—	—	—	—	—	—	—	—	—	—	—	—	—	—	20	44	67
227	1	4	11	2	—	—	—	13	2	—	—	—	—	—	—	—	—	—	—	176	377	68
45	1	—	—	4	—	—	—	—	—	—	—	—	—	—	—	—	—	—	—	41	97	69
282	2	38	8	39	—	—	—	18	2	6	—	2	—	5	—	2	—	19	4	335	686	70
882	88	228	52	35	12	1	—	63	—	42	—	18	1	123	—	10	—	111	1	861	2,116	71
198	109	5	4	27	3	—	—	2	1	3	—	—	—	6	—	2	—	7	1	137	204	72
269	169	—	—	—	—	—	—	—	—	—	—	—	—	—	—	—	—	—	—	330	308	73
218	62	14	34	3	1	—	—	6	2	20	—	—	—	3	—	—	—	3	1	125	209	74
160	112	38	44	19	1	—	—	7	—	7	—	—	—	13	—	—	—	9	—	191	249	75

TEHSIL : 5 - DEOLI

Sl. No.	Code No.	Name of the Village	Area (in acres)	Occupied Residential Houses	Households	TOTAL POPULATION			Scheduled Castes		Scheduled Tribes		Literate and Educated Persons		Total Workers (I-IX)	
						P	M	F	M	F	M	F	M	F	M	F
0	1	2	3	4	5	6	7	8	9	10	11	12	13	14	15	16
76	76	Jaleri	1,948	41	41	253	148	105	—	—	66	39	6	—	84	32
77	77	Nondpura	1,254	32	32	186	96	90	—	—	—	—	14	—	66	44
78	78	Deorawas	6,237	265	295	1,451	767	684	151	158	131	103	96	13	472	10
79	79	Amli	1,389	50	50	285	153	132	32	24	102	93	19	—	97	66
80	80	Jagtya	358	18	18	98	52	46	—	—	9	3	6	—	29	22
81	81	Bharna	795	12	12	86	46	40	1	1	16	11	7	—	21	6
82	82	Geroli	3,268	238	240	1,139	601	538	179	152	3	5	98	9	361	15
83	83	Kanwarpura	539	19	19	129	65	64	—	—	53	53	5	—	36	34
84	84	Bas Kheriya	826	22	22	118	65	53	1	—	13	8	13	—	40	13
85	85	Nayagaon Dhimariya	681	50	50	387	207	180	33	26	—	—	9	—	114	70
86	86	Chandsinghpura	2,791	99	99	600	306	294	78	78	2	2	56	17	182	11
87	87	Hanumanpura	903	41	41	254	123	131	15	25	—	—	17	—	76	73
88	88	Nayagaon Gothra	3,684	53	63	367	191	176	—	—	55	50	35	—	91	51
89	89	Anwa	6,139	436	453	2,393	1,248	1,145	337	275	87	91	418	96	659	289
90	90	Kalyanpura	341	48	48	269	147	122	—	—	60	45	12	—	81	—
91	91	Bishanpura	2,690	62	62	285	163	122	30	42	—	—	3	—	101	15
92	92	Nayagaon	3,684	49	49	297	162	135	62	44	—	—	19	—	99	17
93	93	Gopalpura	642	25	25	142	78	64	—	—	—	—	12	—	62	1
94	94	Benpa	2,155	79	99	382	219	163	24	16	74	62	41	2	128	9
95	95	Sujanpura	1,169	40	40	232	124	108	—	—	121	105	14	1	77	13
96	96	Rajkot	3,380	148	148	843	477	366	44	43	384	277	124	3	253	—
97	97	Rajnagar	456	20	20	125	70	55	—	—	70	55	—	—	26	—
98	98	Lachhmipura	1,041	57	57	333	179	154	16	8	162	144	10	—	101	—
99	99	Gothra	1,863	87	87	477	247	230	76	75	19	17	32	3	152	10
100	100	Sitapura	2,085	176	176	913	481	432	32	27	184	163	46	12	287	84
101	101	Dharola	3,065	52	52	330	186	144	57	48	33	28	13	—	120	57
102	102	Sardarpura	1,898	70	70	351	200	151	25	16	—	—	12	—	115	—
103	103	Khawaspura	1,539	113	127	660	337	323	27	40	—	—	22	1	237	185
104	104	Dheekla	1,404	60	66	432	226	206	20	20	140	121	19	—	118	18
105	105	Chak Anandpura	161	9	9	51	28	23	—	—	—	—	—	—	12	—
106	106	Rampura	933	42	45	292	157	135	34	28	—	—	9	—	70	1
107	107	Chak Anwan	340				Unpopulated									
108	108	Gulabpura	360	29	29	202	110	92	9	15	84	60	7	—	67	53
109	109	Rajendrapura	222				Unpopulated									
110	110	Sangrampura	557	22	23	144	80	64	2	1	73	57	3	—	40	—
111	111	Tokrawas Uniyara	856	66	66	361	196	165	8	3	132	105	18	—	113	6
112	112	Tokrawas Bundi	912	63	67	357	188	169	16	16	108	93	17	6	111	4
113	113	Kharoi	2,167	128	128	795	430	365	32	20	292	263	46	2	259	4
114	114	Jyotipura	317	35	35	245	134	111	—	—	133	109	9	—	77	53
115	115	Datoonda	1,983	51	51	325	157	168	25	26	101	108	7	—	116	98
116	116	Muglana	2,210	134	134	818	432	386	87	77	209	176	50	1	234	124
117	117	Muglani	558	25	25	165	89	76	27	21	—	—	12	—	43	20
118	118	Dhuan Kalan	4,771	257	258	1,551	821	730	157	154	69	64	151	39	454	74
119	119	Kishanpura	497	11	11	73	32	41	10	9	—	—	3	—	23	—
120	120	Haroti	733	25	26	163	89	74	48	33	—	—	8	—	50	—

WORKERS																				NON-WORKERS		
I		II		III		IV		V(a)		V(b)		VI		VII		VIII		IX		X		
M	F	M	F	M	F	M	F	M	F	M	F	M	F	M	F	M	F	M	F	M	F	Sl. No.
17	18	19	20	21	22	23	24	25	26	27	28	29	30	31	32	33	34	35	36	37	38	0
82	32	—	—	2	—	—	—	—	—	—	—	—	—	—	—	—	—	—	—	64	73	76
53	44	—	—	13	—	—	—	—	—	—	—	—	—	—	—	—	—	—	—	30	46	77
416	5	16	2	7	1	—	—	9	2	3	—	1	—	4	—	1	—	15	—	295	674	78
85	64	6	1	5	1	—	—	—	—	—	—	—	—	1	—	—	—	—	—	56	66	79
28	22	—	—	1	—	—	—	—	—	—	—	—	—	—	—	—	—	—	—	23	24	80
15	3	5	3	1	—	—	—	—	—	—	—	—	—	—	—	—	—	—	—	25	34	81
318	7	3	6	4	—	—	—	4	—	4	—	1	—	11	—	—	—	16	2	240	523	82
33	33	1	1	2	—	—	—	—	—	—	—	—	—	—	—	—	—	—	—	29	30	83
19	13	21	—	—	—	—	—	—	—	—	—	—	—	—	—	—	—	—	—	25	40	84
57	—	57	70	—	—	—	—	—	—	—	—	—	—	—	—	—	—	—	—	93	110	85
118	2	6	2	39	7	—	—	—	—	15	—	—	—	—	—	—	—	4	—	124	283	86
74	73	—	—	—	—	—	—	—	—	—	—	—	—	—	—	—	—	2	—	47	58	87
81	48	10	3	—	—	—	—	—	—	—	—	—	—	—	—	—	—	—	—	100	125	88
351	2	97	283	11	—	2	—	31	2	3	—	6	—	79	1	1	—	78	1	589	856	89
70	—	1	—	10	—	—	—	—	—	—	—	—	—	—	—	—	—	—	—	66	122	90
85	15	—	—	16	—	—	—	—	—	—	—	—	—	—	—	—	—	—	—	62	107	91
82	17	—	—	17	—	—	—	—	—	—	—	—	—	—	—	—	—	—	—	63	118	92
41	—	—	—	17	1	—	—	—	—	—	—	—	—	—	—	—	—	4	—	16	63	93
88	—	8	5	28	4	—	—	—	—	—	—	—	—	—	—	—	—	4	—	91	154	94
58	—	4	12	7	—	—	—	—	—	—	—	—	—	—	—	—	—	8	1	47	95	95
221	—	19	—	—	—	—	—	8	—	—	—	—	—	—	—	—	—	5	—	224	366	96
26	—	—	—	—	—	—	—	—	—	—	—	—	—	—	—	—	—	—	—	44	55	97
79	—	12	—	7	—	—	—	1	—	1	—	—	—	—	—	—	—	1	—	78	154	98
135	—	1	10	6	—	—	—	2	—	5	—	—	—	1	—	—	—	2	—	95	220	99
267	81	5	2	—	—	—	—	6	1	—	—	—	—	—	—	—	—	9	—	194	348	100
102	5	18	52	—	—	—	—	—	—	—	—	—	—	—	—	—	—	—	—	66	87	101
93	—	—	—	16	—	—	—	2	—	—	—	—	—	—	—	—	—	4	—	85	151	102
194	2	40	182	—	—	—	—	—	—	—	—	—	—	2	—	—	—	1	1	100	138	103
118	—	—	18	—	—	—	—	—	—	—	—	—	—	—	—	—	—	—	—	108	188	104
12	—	—	—	—	—	—	—	—	—	—	—	—	—	—	—	—	—	—	—	16	23	105
67	—	2	1	—	—	—	—	—	—	—	—	—	—	—	—	—	—	1	—	87	134	106
										Unpopulated												107
67	53	—	—	—	—	—	—	—	—	—	—	—	—	—	—	—	—	—	—	43	39	108
										Unpopulated												109
39	—	—	—	1	—	—	—	—	—	—	—	—	—	—	—	—	—	—	—	40	64	110
76	2	4	2	27	2	1	—	—	—	2	—	—	—	—	—	—	—	3	—	83	159	111
78	2	4	—	23	2	—	—	3	—	3	—	—	—	—	—	—	—	—	—	77	165	112
212	—	17	4	16	—	—	—	—	—	6	—	—	—	2	—	—	—	6	—	171	361	113
76	53	—	—	—	—	—	—	—	—	—	—	—	—	—	—	—	—	1	—	57	58	114
75	84	2	—	30	8	1	—	7	6	—	—	—	—	—	—	—	—	1	—	41	70	115
188	110	15	7	24	3	—	—	2	—	—	—	1	—	2	—	—	—	2	4	198	262	116
38	20	4	—	1	—	—	—	—	—	—	—	—	—	—	—	—	—	—	—	46	56	117
282	5	85	67	25	1	—	—	3	—	7	—	1	—	14	—	5	—	32	1	367	656	118
13	—	8	—	—	—	—	—	2	—	—	—	—	—	—	—	—	—	—	—	9	41	119
29	—	20	—	—	—	—	—	—	—	—	—	—	—	—	—	—	—	1	—	39	74	120

TEHSIL : 5 - DEOLI

Sl. No.	Code No.	Name of the Village	Area (in acres)	Occupied Residential Houses	Households	TOTAL POPULATION			Scheduled Castes		Scheduled Tribes		Literate and Educated Persons		Total Workers (I-IX)	
						P.	M	F	M	F	M	F	M	F	M	F
0	1	2	3	4	5	6	7	8	9	10	11	12	13	14	15	16
121	121	Kanwarpura	681	6	6	51	29	22	—	—	13	11	1	—	15	—
122	122	Indoda	510	18	18	122	64	58	8	7	26	23	11	—	36	—
123	123	Ikbalganj	2,057	78	78	425	214	211	80	73	2	2	16	—	130	2
124	124	Dhuan Khurd	1,916	14	14	115	56	59	—	—	54	57	5	—	38	—
125	125	Kalandarpura	446	86	86	556	293	263	43	38	90	90	52	—	183	164
126	126	Ghar	4,519	401	401	2,157	1,135	1,022	365	301	124	103	274	36	559	278
127	127	Kalyanpura	521	13	13	90	48	42	40	35	—	—	2	—	19	2
128	128	Lachhmipura	661	22	24	151	74	77	23	21	—	—	8	—	41	10
129	129	Akodiya	602	48	48	311	173	138	—	—	126	98	32	—	85	—
130	130	Theekariya Kalan	2,276	90	92	545	289	256	82	59	7	10	37	5	183	21
131	131	Theekariya Khurd	780				Unpopulated									
132	132	Sanwata	1,575	69	69	497	269	228	21	18	207	174	14	1	151	1
133	133	Sangrampura	477	33	33	199	114	85	—	—	114	85	10	—	55	2
134	134	Kanwara	5,383	205	205	1,146	592	554	116	122	110	102	53	7	337	2
135	135	Baroli	2,733	122	122	743	384	359	66	63	94	81	66	3	202	1
136	136	Bajoli	347	13	13	93	47	46	—	—	47	46	1	—	23	—
137	137	Manoli	1,133	63	63	451	248	203	32	26	—	—	15	—	122	1
138	138	Baloonda	3,242	128	128	910	494	416	107	86	29	27	62	3	268	2
139	139	Satwara	1,561	155	155	899	473	426	85	74	308	273	84	7	251	1
140	140	Rangvilas	597	63	63	309	163	146	42	43	9	11	17	—	102	46
141	141	Chandwar	2,706	110	111	593	317	276	34	32	132	127	80	1	197	10
142	142	Ramnagar	405	4	5	35	18	17	—	—	—	—	9	1	9	2
143	143	Kedara	1,386	44	44	287	153	134	46	37	88	82	42	3	80	4
144	144	Kotra	1,243	44	44	333	188	145	19	15	51	34	47	2	106	2
145	145	Charnet	1,686	105	105	524	277	247	41	38	156	150	36	8	160	2
146	146	Bahalri	1,270	39	39	254	139	115	—	—	—	—	14	—	86	2
147	147	Geroti	1,657	57	59	395	216	179	22	20	88	68	34	3	130	6
148	148	Maharaj Kanwarpura	1,231	43	43	265	149	116	—	—	—	—	8	—	78	—
149	149	Gerota	734	42	42	212	106	106	4	3	—	—	21	1	57	41
150	150	Haripura	1,236	24	24	140	79	61	26	13	—	—	8	—	43	2
151	151	Bahadurganj	312				Unpopulated									
152	152	Phoolsagar	343	11	11	57	37	20	—	—	—	—	—	—	22	13
153	153	Udaipura	485	12	12	88	46	42	4	3	—	—	9	—	28	—
154	154	Nagar	3,470	538	551	2,745	1,439	1,306	309	283	—	—	476	101	746	81
155	155	Muchkandpura	464	8	8	51	30	21	2	2	—	—	9	—	13	1
156	156	Jalimganj	914	49	49	257	137	120	9	3	74	70	10	1	75	18
157	157	Sangrampura	662	25	25	206	114	92	—	—	10	12	12	—	61	4
158	158	Sarangpur	121	20	20	105	55	50	—	—	55	50	9	—	37	1
159	159	Gordhanpura	616	28	28	220	115	105	36	34	—	—	12	—	66	48
160	160	Jagannathpura	922	27	27	154	82	72	13	12	—	—	5	—	53	41
161	161	Ramsagar	934	36	36	197	114	83	—	—	—	—	3	—	71	47
162	162	Heerapura	736	22	22	114	63	51	15	11	—	—	3	—	36	23
163	163	Syala Sukhpura	741	27	27	190	102	88	7	4	91	76	9	—	58	—
164	164	Balagarh	1,973	110	110	606	315	291	64	60	140	106	60	8	172	74
165	165	Gurai	4,094	246	246	1,408	766	642	195	172	25	21	182	3	388	21
166	166	Jail	1,456	59	59	320	159	161	3	3	46	40	21	4	97	14

WORKERS																				NON-WORKERS		Sl. No.
I		II		III		IV		V(a)		V(b)		VI		VII		VIII		IX		X		
M	F	M	F	M	F	M	F	M	F	M	F	M	F	M	F	M	F	M	F	M	F	
17	18	19	20	21	22	23	24	25	26	27	28	29	30	31	32	33	34	35	36	37	38	0
8	—	7	—	—	—	—	—	—	—	—	—	—	—	—	—	—	—	—	—	14	22	121
28	—	6	—	—	—	—	—	1	—	—	—	—	—	—	—	—	—	1	—	28	58	122
86	1	32	1	—	—	—	—	7	—	—	—	—	—	3	—	—	—	2	—	84	209	123
28	—	9	—	—	—	—	—	—	—	—	—	—	—	1	—	—	—	—	—	18	59	124
129	146	10	5	24	8	1	—	11	3	—	—	1	—	3	—	—	—	4	2	110	99	125
302	2	91	268	8	—	10	—	49	3	12	—	4	—	38	—	—	—	45	5	576	744	126
17	—	—	2	2	—	—	—	—	—	—	—	—	—	—	—	—	—	—	—	29	40	127
26	—	10	5	3	5	—	—	—	—	—	—	—	—	—	—	—	—	2	—	33	67	128
78	—	6	—	—	—	—	—	—	—	—	—	—	—	—	—	—	—	1	—	88	138	129
121	19	7	2	35	—	—	—	1	—	9	—	—	—	7	—	—	—	3	—	106	235	130
Unpopulated																						131
144	1	7	—	—	—	—	—	—	—	—	—	—	—	—	—	—	—	—	—	118	227	132
54	—	1	2	—	—	—	—	—	—	—	—	—	—	—	—	—	—	—	—	59	83	133
302	—	12	2	3	—	—	—	8	—	—	—	—	—	6	—	1	—	5	—	255	552	134
166	—	12	1	—	—	—	—	12	—	—	—	—	—	8	—	—	—	4	—	182	358	135
23	—	—	—	—	—	—	—	—	—	—	—	—	—	—	—	—	—	—	—	24	46	136
102	—	14	1	—	—	—	—	5	—	—	—	—	—	—	—	—	—	1	—	126	202	137
246	2	14	—	—	—	—	—	—	—	4	—	—	—	—	—	—	—	4	—	226	414	138
120	—	94	—	6	—	—	—	16	1	—	—	—	—	6	—	—	—	9	—	222	425	139
66	16	13	26	20	4	—	—	—	—	—	—	1	—	2	—	—	—	—	—	61	100	140
122	2	16	1	36	7	—	—	14	—	—	—	—	—	1	—	—	—	8	—	120	266	141
7	2	—	—	2	—	—	—	—	—	—	—	—	—	—	—	—	—	—	—	9	15	142
58	—	14	4	7	—	—	—	—	—	—	—	—	—	—	—	—	—	1	—	73	130	143
85	1	5	—	15	1	—	—	1	—	—	—	—	—	—	—	—	—	—	—	82	143	144
141	2	5	—	4	—	—	—	—	—	3	—	—	—	2	—	—	—	5	—	117	245	145
66	2	—	—	16	—	—	—	2	—	—	—	—	—	—	—	—	—	2	—	53	113	146
100	6	3	—	16	—	—	—	4	—	1	—	—	—	2	—	—	—	4	—	86	173	147
72	—	—	—	6	—	—	—	—	—	—	—	—	—	—	—	—	—	—	—	71	116	148
45	36	1	5	10	—	—	—	—	—	—	—	—	—	—	—	—	—	1	—	49	65	149
37	2	—	—	5	—	—	—	1	—	—	—	—	—	—	—	—	—	—	—	36	59	150
Unpopulated																						151
21	13	—	—	1	—	—	—	—	—	—	—	—	—	—	—	—	—	—	—	15	7	152
20	—	—	—	8	—	—	—	—	—	—	—	—	—	—	—	—	—	—	—	18	42	153
338	27	63	36	33	2	—	—	79	5	22	—	39	2	69	1	1	—	102	8	693	1,225	154
10	—	—	—	2	1	—	—	—	—	1	—	—	—	—	—	—	—	—	—	17	20	155
60	2	4	2	5	7	—	—	3	4	—	—	—	—	—	—	—	—	3	3	62	102	156
58	1	—	—	3	3	—	—	—	—	—	—	—	—	—	—	—	—	—	—	53	88	157
27	—	—	—	10	1	—	—	—	—	—	—	—	—	—	—	—	—	—	—	18	49	158
66	48	—	—	—	—	—	—	—	—	—	—	—	—	—	—	—	—	—	—	49	57	159
52	41	—	—	1	—	—	—	—	—	—	—	—	—	—	—	—	—	—	—	29	31	160
67	47	—	—	4	—	—	—	—	—	—	—	—	—	—	—	—	—	—	—	43	36	161
33	23	—	—	2	—	—	—	1	—	—	—	—	—	—	—	—	—	—	—	27	28	162
49	—	7	—	2	—	—	—	—	—	—	—	—	—	—	—	—	—	—	—	44	88	163
152	72	7	2	5	—	—	—	6	—	—	—	—	—	1	—	—	—	1	—	143	217	164
301	—	12	15	21	—	—	—	26	4	2	—	—	—	11	—	1	—	14	2	378	621	165
76	—	—	—	13	6	—	—	5	8	—	—	—	—	—	—	—	—	3	—	62	147	166

TEHSIL : 6 - UNIARA

Sl. No.	Code No.	Name of the Village	Area (in acres)	Occupied Residential Houses	Households	TOTAL POPULATION			Scheduled Castes		Scheduled Tribes		Literate and Educated Persons		Total Workers (I-IX)	
						P	M	F	M	F	M	F	M	F	M	F
0	1	2	3	4	5	6	7	8	9	10	11	12	13	14	15	16
TEHSIL : 6 - UNIARA			**235,178**	**11,821**	**12,260**	**69,853**	**36,586**	**33,267**	**6,071**	**5,708**	**9,836**	**8,836**	**7,081**	**844**	**20,395**	**1,949**
1	1	Nayagaon	728	32	33	201	101	100	—	—	23	21	3	—	67	—
2	2	Lachhmipura	189				Unpopulated									
3	3	Kali Chhor	224	5	5	25	12	13	11	12	1	1	—	—	10	—
4	4	Ramnagar	213				Unpopulated									
5	5	Rupwas	1,960	132	135	701	367	334	104	94	71	68	55	5	223	16
6	6	Kalyanpura	1,151	44	44	264	155	109	—	—	—	—	6	—	88	1
7	7	Gudaliya	664	84	84	530	260	270	60	53	35	35	82	5	140	1
8	8	Gopalpura	466				Unpopulated									
9	9	Sangrampura	896	26	26	181	97	84	—	—	17	23	5	1	68	—
10	10	Banetha	13,221	693	817	4,113	2,124	1,989	386	355	352	342	567	139	1,168	82
11	11	Sureli	4,909	302	304	1,776	959	817	144	122	157	132	170	17	514	4
12	12	Thikariya	668	44	44	238	125	113	14	17	—	—	19	1	72	1
13	13	Saderi	1,430	90	90	503	270	233	32	39	26	23	20	—	160	7
14	14	Kander	2,724	170	182	1,040	548	492	91	89	7	5	139	10	302	149
15	15	Barudhan	689	76	81	427	228	199	34	27	—	—	27	1	138	111
16	16	Barodiya	617	12	12	60	37	23	—	—	35	23	3	—	30	13
17	17	Chitani	903	35	43	217	110	107	32	23	—	—	4	1	60	53
18	18	Kairod	1,209	72	72	456	240	216	47	44	—	—	51	6	145	3
19	19	Rughnathpura	328	23	23	130	70	60	—	—	16	13	21	—	38	1
20	20	Ramnagar	396	5	5	25	11	14	1	4	—	—	1	—	5	1
21	21	Kishanganj	348	15	15	98	52	46	—	—	48	44	10	—	36	—
22	22	Ramjanganj	652	38	38	195	112	83	—	1	53	45	5	—	69	—
23	23	Rooppura	1,749	103	103	558	294	264	90	77	9	8	62	—	168	4
24	24	Shreepura	507	17	17	128	66	62	5	7	—	—	7	—	29	7
25	25	Fatehganj	1,010	52	54	349	177	172	—	—	144	140	22	—	97	2
26	26	Vijaipura	498	14	14	84	43	41	—	—	—	—	8	—	26	—
27	27	Ramganj	712	14	14	105	55	50	—	—	13	9	2	—	34	2
28	28	Gumanganj	196	8	8	64	34	30	—	—	34	30	—	—	15	—
29	29	Balagarh	432	5	5	24	14	10	—	—	—	—	—	—	9	—
30	30	Rampura	646	49	51	342	182	160	8	8	1	—	15	—	110	9
31	31	Kakro (Kakor)	5,201	342	351	1,870	976	894	296	263	11	9	243	39	529	6
32	32	Motis-ki-Jhonpari	92	3	3	42	24	18	—	—	24	18	—	—	13	2
33	33	Hansolai	244	9	9	73	40	33	—	—	36	33	—	—	27	2
34	34	Sardarpura	355	12	12	82	43	39	—	—	—	—	1	—	23	—
35	35	Brijnagar Deopura	369				Unpopulated									
36	36	Shyorajpura	812	28	29	195	109	86	2	1	24	18	6	—	70	4
37	37	Khera	1,059	41	43	239	110	129	4	2	4	6	33	3	61	1
38	38	Shyodaspura	600	26	26	144	72	72	—	—	26	23	2	—	40	—
39	39	Dholipal	444	8	8	61	25	36	—	—	25	36	3	—	15	3
40	40	Beshki	394	20	20	133	61	72	—	—	55	71	4	—	37	—

WORKERS																				NON-WORKERS		Sl. No.
I		II		III		IV		V(a)		V(b)		VI		VII		VIII		IX		X		
M	F	M	F	M	F	M	F	M	F	M	F	M	F	M	F	M	F	M	F	M	F	
17	18	19	20	21	22	23	24	25	26	27	28	29	30	31	32	33	34	35	36	37	38	0
15,654	1,381	1,112	346	947	71	48	1	777	20	273	11	122	4	490	6	78	2	894	107	16,191	31,318	
67	—	—	—	—	—	—	—	—	—	—	—	—	—	—	—	—	—	—	—	34	100	1
Unpopulated																						2
10	—	—	—	—	—	—	—	—	—	—	—	—	—	—	—	—	—	—	—	2	13	3
Unpopulated																						4
162	2	10	4	29	8	—	—	—	—	8	—	—	—	2	—	—	—	12	2	144	318	5
81	—	5	1	—	—	—	—	—	—	—	—	—	—	—	—	1	—	1	—	67	108	6
118	1	—	—	5	—	—	—	4	—	5	—	1	—	—	—	—	—	7	—	120	269	7
Unpopulated																						8
52	—	—	—	12	—	—	—	—	—	4	—	—	—	—	—	—	—	—	—	29	84	9
617	7	41	30	89	17	—	—	175	4	30	6	16	1	63	—	1	—	136	17	956	1,907	10
433	1	13	—	26	—	—	—	9	—	7	—	—	—	9	—	1	—	16	3	445	813	11
68	1	3	—	—	—	—	—	—	—	—	—	1	—	—	—	—	—	—	—	53	112	12
137	5	13	1	1	—	—	—	—	—	3	—	—	—	1	—	—	—	5	1	110	226	13
227	139	38	8	16	1	—	—	5	—	6	—	—	—	3	—	—	—	7	1	246	343	14
111	103	3	3	17	4	—	—	—	—	—	1	—	—	2	—	—	—	5	—	90	88	15
29	13	—	—	1	—	—	—	—	—	—	—	—	—	—	—	—	—	—	—	7	10	16
58	53	1	—	—	—	—	—	—	—	—	—	—	—	1	—	—	—	—	—	50	54	17
113	2	25	—	2	—	—	—	1	—	2	—	—	—	—	1	—	—	2	—	95	213	18
37	1	1	—	—	—	—	—	—	—	—	—	—	—	—	—	—	—	—	—	32	59	19
1	—	4	1	—	—	—	—	—	—	—	—	—	—	—	—	—	—	—	—	6	13	20
35	—	—	—	—	—	—	—	—	—	—	—	—	—	—	—	—	—	1	—	16	46	21
67	—	—	—	—	—	—	—	—	—	—	—	—	—	1	—	—	—	1	—	43	83	22
139	1	18	3	1	—	—	—	—	—	8	—	—	—	—	—	—	—	2	—	126	260	23
19	1	10	6	—	—	—	—	—	—	—	—	—	—	—	—	—	—	—	—	37	55	24
97	2	—	—	—	—	—	—	—	—	—	—	—	—	—	—	—	—	—	—	80	170	25
26	—	—	—	—	—	—	—	—	—	—	—	—	—	—	—	—	—	—	—	17	41	26
34	2	—	—	—	—	—	—	—	—	—	—	—	—	—	—	—	—	—	—	21	48	27
15	—	—	—	—	—	—	—	—	—	—	—	—	—	—	—	—	—	—	—	19	30	28
9	—	—	—	—	—	—	—	—	—	—	—	—	—	—	—	—	—	—	—	5	10	29
106	8	4	1	—	—	—	—	—	—	—	—	—	—	—	—	—	—	—	—	72	151	30
277	—	26	5	40	1	—	—	55	—	25	—	14	—	53	—	5	—	34	—	447	888	31
13	2	—	—	—	—	—	—	—	—	—	—	—	—	—	—	—	—	—	—	11	16	32
27	2	—	—	—	—	—	—	—	—	—	—	—	—	—	—	—	—	—	—	13	31	33
23	—	—	—	—	—	—	—	—	—	—	—	—	—	—	—	—	—	—	—	20	39	34
Unpopulated																						35
69	4	—	—	1	—	—	—	—	—	—	—	—	—	—	—	—	—	—	—	39	82	36
53	1	5	—	1	—	—	—	1	—	1	—	—	—	—	—	—	—	—	—	49	128	37
38	—	1	—	—	—	—	—	—	—	—	—	—	—	—	—	—	—	1	—	32	72	38
15	—	—	3	—	—	—	—	—	—	—	—	—	—	—	—	—	—	—	—	10	33	39
36	—	—	—	—	—	—	—	—	—	—	—	—	—	—	—	—	—	1	—	24	72	40

TEHSIL : 6 - UNIARA

Sl. No.	Code No.	Name of the Village	Area (in acres)	Occupied Residential Houses	Households	TOTAL POPULATION			Scheduled Castes		Scheduled Tribes		Literate and Educated Persons		Total Workers (I-IX)	
						P	M	F	M	F	M	F	M	F	M	F
0	1	2	3	4	5	6	7	8	9	10	11	12	13	14	15	16
41	41	Gumanpura	464	20	20	127	75	52	—	—	75	51	8	—	47	—
42	42	Sara	1,139	37	37	222	111	111	50	48	4	2	19	—	57	1
43	43	Hingoniya	548	17	17	117	65	52	10	8	3	2	4	—	33	—
44	44	Sitarampura	537	22	22	131	70	61	—	—	—	—	7	—	33	—
45	45	Maharaj Kunwarpura	634	30	30	185	87	98	25	27	—	—	23	1	41	1
46	46	Chatarpura	196	6	6	42	29	13	—	—	7	3	4	—	17	—
47	47	Ramnagar	302	4	4	28	16	12	—	—	—	—	1	—	10	—
48	48	Sonthra	3,616	275	285	1,472	766	706	92	85	74	74	211	18	429	2
49	49	Udaipura	546	34	34	203	100	103	10	8	90	95	5	—	61	—
50	50	Lachhmipura	221	4	4	25	14	11	—	—	14	11	—	—	8	—
51	51	Mandaliya	926	49	49	312	167	145	—	—	68	45	27	—	98	—
52	52	Hardatpura	547	27	27	168	84	84	—	—	1	4	18	4	52	—
53	53	Bundi	1,022	37	37	188	99	89	17	20	—	—	11	—	56	—
54	54	Parban	1,189	Unpopulated												
55	55	Kholiya	949	158	158	852	427	425	42	51	342	327	86	2	275	10
56	56	Deori	1,453	97	98	553	274	279	65	68	38	48	66	2	162	22
57	57	Kundiya	1,044	77	77	464	234	230	27	22	195	194	40	1	116	—
58	58	Bamaniya	1,627	83	83	500	261	239	14	11	—	—	44	20	149	26
59	59	Chak Ukhlana	111	Unpopulated												
60	60	Aligarh	707	678	693	3,779	1,992	1,787	270	222	1	—	818	277	953	84
61	61	Nawabpura	714	22	22	133	71	62	—	—	68	60	9	—	31	—
62	62	Asalgaon	1,032	50	51	279	156	123	12	8	142	114	3	—	85	—
63	63	Ukhlana	2,865	135	176	949	507	442	14	17	362	303	67	11	280	6
64	64	Umarpura	669	Unpopulated												
65	65	Saadatnagar	2,009	96	98	485	261	224	42	34	130	109	48	4	153	1
66	66	Dabla	1,367	81	81	487	256	231	24	22	25	13	29	—	125	4
67	67	Balithal	1,287	125	125	668	349	319	58	49	25	23	67	5	170	11
68	68	Govindpura	687	28	28	150	80	70	32	22	—	—	6	—	40	—
69	69	Bajoliya	1,770	75	75	432	232	200	68	71	—	—	17	—	128	5
70	70	Khelniya	1,590	75	75	440	226	214	64	77	—	—	46	2	147	26
71	71	Vijaigarh	459	12	12	79	47	32	—	—	47	32	3	—	21	—
72	72	Chainpura	545	26	26	142	78	64	12	12	54	46	6	—	52	29
73	73	Dhikoliya	1,859	108	113	632	334	298	78	62	78	53	85	7	178	—
74	74	Hukampura	445	Unpopulated												
75	75	Bhanpura	1,131	64	69	361	178	183	65	82	19	15	39	—	104	12
76	76	Gothara	3,414	169	170	967	471	496	151	169	54	58	58	2	242	2
77	77	Jainagar	378	Unpopulated												
78	78	Deopura Khurd	398	14	14	78	38	40	—	—	—	—	2	—	14	1
79	79	Bhojpura	2,168	91	91	462	235	227	68	57	18	23	40	4	109	4
80	80	Sardarpura	569	12	12	77	46	31	7	6	--	—	2	—	27	17
81	81	Phooleta	4,598	257	267	1,472	762	710	280	279	155	138	182	27	434	136
82	82	Nayagaon	478	21	21	96	54	42	—	—	16	6	10	—	37	12
83	83	Sawan Bhadwa	379	10	10	63	30	33	7	8	23	25	1	—	19	1
84	84	Vijaigarh	1,263	21	22	148	76	72	36	35	26	24	1	—	47	39
85	85	Banjari	3,050	107	124	639	332	307	151	121	2	4	67	6	177	9

WORKERS																				NON-WORKERS		Sl. No.
I		II		III		IV		V(a)		V(b)		VI		VII		VIII		IX		X		
M	F	M	F	M	F	M	F	M	F	M	F	M	F	M	F	M	F	M	F	M	F	
17	18	19	20	21	22	23	24	25	26	27	28	29	30	31	32	33	34	35	36	37	38	0
47	—	—	—	—	—	—	—	—	—	—	—	—	—	—	—	—	—	—	—	28	52	41
55	1	2	—	—	—	—	—	—	—	—	—	—	—	—	—	—	—	—	—	54	110	42
31	—	2	—	—	—	—	—	—	—	—	—	—	—	—	—	—	—	—	—	32	52	43
30	—	3	—	—	—	—	—	—	—	—	—	—	—	—	—	—	—	—	—	37	61	44
35	—	6	1	—	—	—	—	—	—	—	—	—	—	—	—	—	—	—	—	46	97	45
16	—	—	—	—	—	—	—	—	—	—	—	—	—	—	—	—	—	1	—	12	13	46
10	—	—	—	—	—	—	—	—	—	—	—	—	—	—	—	—	—	—	—	6	12	47
314	1	29	1	4	—	—	—	19	—	25	—	—	—	8	—	—	—	30	—	337	704	48
58	—	3	—	—	—	—	—	—	—	—	—	—	—	—	—	—	—	—	—	39	103	49
8	—	—	—	—	—	—	—	—	—	—	—	—	—	—	—	—	—	—	—	6	11	50
97	—	—	—	—	—	—	—	—	—	1	—	—	—	—	—	—	—	—	—	69	145	51
48	—	—	—	1	—	—	—	—	—	—	—	—	—	—	—	—	—	3	—	32	84	52
41	—	1	—	3	—	—	—	3	—	3	—	—	—	5	—	—	—	—	—	43	89	53
Unpopulated																						54
218	4	9	1	35	5	—	—	3	—	4	—	—	—	3	—	—	—	3	—	152	415	55
141	7	11	9	1	—	—	—	3	—	—	—	—	—	—	—	—	—	6	6	112	257	56
113	—	—	—	—	—	—	—	—	—	—	—	—	—	—	—	—	—	3	—	118	230	57
95	1	8	17	34	8	—	—	3	—	—	—	—	—	1	—	—	—	8	—	112	213	58
Unpopulated																						59
302	48	78	10	15	—	6	1	78	3	75	1	43	—	105	1	17	—	234	20	1,039	1,703	60
29	—	—	—	1	—	—	—	—	—	—	—	—	—	—	—	—	—	1	—	40	62	61
83	—	—	—	—	—	—	—	1	—	—	—	—	—	1	—	—	—	—	—	71	123	62
254	2	2	3	6	—	—	—	4	—	—	—	—	—	2	1	—	—	12	—	227	436	63
Unpopulated																						64
143	1	2	—	1	—	—	—	—	—	—	—	—	—	2	—	—	—	5	—	108	223	65
122	4	2	—	—	—	—	—	—	—	—	—	—	—	1	—	—	—	—	—	131	227	66
131	6	13	5	—	—	—	—	24	—	—	—	—	—	—	—	—	—	2	—	179	308	67
40	—	—	—	—	—	—	—	—	—	—	—	—	—	—	—	—	—	—	—	40	70	68
117	2	9	3	—	—	—	—	—	—	—	—	—	—	1	—	—	—	1	—	104	195	69
132	19	1	5	6	1	—	—	—	1	—	—	—	—	—	—	—	—	8	—	79	188	70
21	—	—	—	—	—	—	—	—	—	—	—	—	—	—	—	—	—	—	—	26	32	71
50	29	1	—	—	—	—	—	—	—	—	—	—	—	—	—	—	—	1	—	26	35	72
118	—	31	—	13	—	—	—	8	—	2	—	—	—	4	—	—	—	2	—	156	298	73
Unpopulated																						74
93	12	—	—	—	—	—	—	—	—	—	—	—	—	1	—	—	—	10	—	74	171	75
214	1	4	1	—	—	—	—	11	—	3	—	—	—	4	—	—	—	6	—	229	494	76
Unpopulated																						77
14	1	—	—	—	—	—	—	—	—	—	—	—	—	—	—	—	—	—	—	24	39	78
93	4	11	—	—	—	—	—	3	—	—	—	—	—	—	—	—	—	2	—	126	223	79
27	17	—	—	—	—	—	—	—	—	—	—	—	—	—	—	—	—	—	—	19	14	80
241	73	33	29	24	—	—	—	55	1	10	1	10	1	12	—	1	—	48	31	328	574	81
36	12	—	—	—	—	—	—	1	—	—	—	—	—	—	—	—	—	—	—	17	30	82
16	1	2	—	1	—	—	—	—	—	—	—	—	—	—	—	—	—	—	—	11	32	83
47	39	—	—	—	—	—	—	—	—	—	—	—	—	—	—	—	—	—	—	29	33	84
147	1	13	5	4	—	—	—	4	2	—	—	—	1	1	—	—	—	8	—	155	298	85

TEHSIL : 6 - UNIARA

Sl. No.	Code No.	Name of the Village	Area (in acres)	Occupied Residential Houses	Households	TOTAL POPULATION			Scheduled Castes		Scheduled Tribes		Literate and Educated Persons		Total Workers (I-IX)	
						P	M	F	M	F	M	F	M	F	M	F
0	1	2	3	4	5	6	7	8	9	10	11	12	13	14	15	16
86	86	Nondpura	339	15	15	109	54	55	—	—	54	55	8	—	32	4
87	87	Shympura	602	21	21	150	79	71	4	4	20	20	13	—	47	2
88	88	Bilaspura	4,272	104	127	766	397	369	13	12	247	232	40	8	252	7
89	89	Raghunathpura	578	21	22	112	65	47	32	29	—	—	10	—	34	—
90	90	Vijainagar	551	28	28	185	103	82	2	4	16	10	38	—	50	—
91	91	Kalyanpura	443	16	16	110	53	57	1	2	—	—	15	—	27	—
92	92	Ratanpura	338	21	21	148	67	81	—	—	—	—	16	—	34	—
93	93	Chak Bilaspur	284				Unpopulated									
94	94	Ranipura	714	88	88	604	309	295	16	18	278	268	50	13	181	141
95	95	Lachhmipura	563	21	21	193	94	99	5	6	14	16	31	—	58	1
96	96	Balapura	2,037	86	86	522	302	220	114	82	2	1	52	1	162	18
97	97	Raipura	1,490	72	72	475	244	231	53	62	115	109	43	10	146	2
98	98	Rampura	388	8	8	70	38	32	—	—	18	18	2	—	31	1
99	99	Kherli	933	45	50	294	148	146	74	76	51	45	10	—	94	8
100	100	Bishanpura	625	21	24	183	99	84	—	—	99	84	41	—	48	—
101	101	Deopura Kalan	961	29	32	203	106	97	8	3	9	8	25	4	68	—
102	102	Khatola	637	22	22	243	126	117	26	28	4	5	32	—	72	8
103	103	Yakoobpura	531	32	32	214	109	105	19	12	3	6	33	1	61	5
104	104	Gyanpura	418				Unpopulated									
105	105	Bosariya	2,023	111	120	686	366	320	127	102	31	32	103	6	214	2
106	106	Deori	865	57	57	360	177	183	66	73	93	94	29	—	102	23
107	107	Samrawata	1,812	88	92	491	256	235	53	48	120	111	52	1	134	3
108	108	Kachrawata	1,785	84	104	529	258	271	89	85	44	36	50	7	143	10
109	109	Raipura	276				Unpopulated									
110	110	Bhankarwari	758	18	18	100	60	40	3	3	38	23	11	—	33	1
111	111	Lachhmipura	910	40	40	271	151	120	—	—	41	26	13	—	95	3
112	112	Raghunathpura Khurd	536	17	17	104	55	49	22	23	21	13	4	—	30	1
113	113	Chak Yakoobpura	98				Unpopulated									
114	114	Mohammadgarh	2,611	160	170	936	476	460	44	48	219	204	115	9	278	25
115	115	Raghunathpura Kalan	518	26	26	161	85	76	—	—	81	76	15	—	59	5
116	116	Hukampura	713	17	17	99	49	50	—	—	—	—	1	—	30	4
117	117	Palai	2,726	239	239	1,298	712	586	177	153	31	23	136	9	423	65
118	118	Tombipura	421	19	19	103	55	48	—	—	55	48	4	—	33	20
119	119	Bheemganj	1,186	41	41	213	109	104	9	9	11	18	9	—	70	16
120	120	Chatarpura	576	28	28	232	116	116	—	—	112	113	14	—	61	—
121	121	Maharajpura	447	15	15	163	81	82	—	—	80	80	13	—	41	9
122	122	Shyopura	661	18	18	121	67	54	—	—	61	51	4	—	37	—
123	123	Nahra	1,064	54	54	361	191	170	11	11	23	23	20	2	95	3
124	124	Uniyari	919	35	35	240	130	110	—	—	37	39	22	2	45	5
125	125	Pagri	1,242	97	97	586	318	268	—	—	258	215	14	—	202	36
126	126	Pagra	997	27	27	195	101	94	26	25	9	6	10	—	64	23
127	127	Dobriya	602	27	27	145	81	64	4	8	—	—	22	—	42	—
128	128	Gadoli	1,639	107	107	623	327	296	68	59	63	39	57	7	176	2
129	129	Kherli	631	27	27	131	72	59	20	20	45	34	5	—	44	—
130	130	Bilota	3,211	167	167	951	488	463	2	4	384	354	106	5	298	—

WORKERS																				NON-WORKERS		Sl. No.
I		II		III		IV		V(a)		V(b)		VI		VII		VIII		IX		X		
M	F	M	F	M	F	M	F	M	F	M	F	M	F	M	F	M	F	M	F	M	F	
17	18	19	20	21	22	23	24	25	26	27	28	29	30	31	32	33	34	35	36	37	38	0
29	3	3	1	—	—	—	—	—	—	—	—	—	—	—	—	—	—	—	—	22	51	86
44	2	1	—	1	—	—	—	—	—	—	—	—	—	—	—	—	—	1	—	32	69	87
192	2	7	—	48	4	—	—	1	—	—	—	—	—	2	—	—	—	2	—	145	362	88
15	—	7	—	11	—	—	—	—	—	—	—	—	—	1	—	—	—	—	—	31	47	89
26	—	19	—	5	—	—	—	—	—	—	—	—	—	—	—	—	—	—	—	53	82	90
16	—	10	—	—	—	—	—	—	—	—	—	—	—	—	—	—	—	1	—	26	57	91
21	—	9	—	4	—	—	—	—	—	—	—	—	—	—	—	—	—	—	—	33	81	92
Unpopulated																						93
176	140	2	1	—	—	—	—	—	—	—	—	—	—	—	—	—	—	3	—	128	154	94
48	—	3	1	6	—	—	—	—	—	—	—	—	—	—	—	—	—	1	—	36	98	95
103	—	23	17	17	1	—	—	13	—	—	—	—	—	4	—	—	—	2	—	140	202	96
137	—	3	2	—	—	—	—	4	—	—	—	—	—	—	—	—	—	2	—	98	229	97
30	—	—	1	1	—	—	—	—	—	—	—	—	—	—	—	—	—	—	—	7	31	98
64	—	7	8	17	—	—	—	3	—	—	—	—	—	—	—	—	—	3	—	54	138	99
47	—	1	—	—	—	—	—	—	—	—	—	—	—	—	—	—	—	—	—	51	84	100
52	—	3	—	10	—	—	—	—	—	—	—	—	—	2	—	—	—	1	—	38	97	101
50	3	6	5	14	—	—	—	1	—	—	—	1	—	—	—	—	—	—	—	54	109	102
51	1	3	3	—	—	—	—	5	—	—	—	—	1	—	—	—	—	2	—	48	100	103
Unpopulated																						104
166	1	9	—	13	—	—	—	6	—	6	—	10	—	—	—	—	—	4	1	152	318	105
70	15	19	8	6	—	—	—	6	—	—	—	—	—	1	—	—	—	—	—	75	160	106
118	1	8	1	—	—	—	—	5	1	—	—	—	—	1	—	—	—	2	—	122	232	107
107	5	5	1	1	—	—	—	25	1	—	—	—	—	1	—	—	—	4	3	115	261	108
Unpopulated																						109
23	—	7	1	1	—	—	—	2	—	—	—	—	—	—	—	—	—	—	—	27	39	110
62	—	3	1	29	2	—	—	—	—	—	—	—	—	—	—	—	—	1	—	56	117	111
29	1	1	—	—	—	—	—	—	—	—	—	—	—	—	—	—	—	—	—	25	48	112
Unpopulated																						113
215	13	24	6	—	—	—	—	16	—	3	—	—	—	8	—	—	—	12	6	198	435	114
42	1	5	4	9	—	—	—	—	—	—	—	—	—	1	—	—	—	2	—	26	71	115
30	4	—	—	—	—	—	—	—	—	—	—	—	—	—	—	—	—	—	—	19	46	116
281	—	65	55	—	—	—	—	37	3	4	—	—	—	15	—	1	—	20	7	289	521	117
32	19	1	1	—	—	—	—	—	—	—	—	—	—	—	—	—	—	—	—	22	28	118
64	16	1	—	—	—	—	—	3	—	—	—	—	—	—	—	—	—	2	—	39	88	119
61	—	—	—	—	—	—	—	—	—	—	—	—	—	—	—	—	—	—	—	55	116	120
39	9	1	—	—	—	—	—	1	—	—	—	—	—	—	—	—	—	—	—	40	73	121
36	—	1	—	—	—	—	—	—	—	—	—	—	—	—	—	—	—	—	—	30	54	122
86	1	2	2	—	—	—	—	2	—	—	—	—	—	—	—	—	—	5	—	96	167	123
39	1	2	4	—	—	—	—	—	—	—	—	—	—	3	—	—	—	1	—	85	105	124
190	36	—	—	4	—	—	—	1	—	3	—	—	—	—	—	1	—	3	—	116	232	125
63	23	—	—	—	—	—	—	—	—	—	—	—	—	—	—	—	—	1	—	37	71	126
39	—	—	—	1	—	—	—	—	—	—	—	—	—	—	—	—	—	2	—	39	64	127
143	1	10	1	15	—	—	—	6	—	2	—	—	—	—	—	—	—	—	—	151	294	128
36	—	4	—	2	—	—	—	—	—	—	—	—	—	1	—	—	—	1	—	28	59	129
251	—	22	—	—	—	—	—	7	—	1	—	3	—	7	—	—	—	7	—	190	463	130

TEHSIL : 6 - UNIARA

Sl. No.	Code No.	Name of the Village	Area (in acres)	Occupied Residential Houses	Households	TOTAL POPULATION			Scheduled Castes		Scheduled Tribes		Literate and Educated Persons		Total Workers (I-IX)	
						P	M	F	M	F	M	F	M	F	M	F
0	1	2	3	4	5	6	7	8	9	10	11	12	13	14	15	16
131	131	Allapura	1,446	29	29	167	89	78	37	33	22	13	9	—	54	—
132	132	Patoli	2,445	129	129	731	374	357	24	29	191	182	122	9	192	—
133	133	Solatpura	893	49	49	290	170	120	25	24	132	81	37	—	99	—
134	134	Alinagar	842	12	24	174	91	83	—	—	91	83	7	—	55	—
135	135	Rahmannagar	927	15	17	103	54	49	—	—	—	—	—	—	35	—
136	136	Choru	5,988	281	334	1,977	1,026	951	123	111	214	203	239	16	536	12
137	137	Molvi Nagar	1,127	18	18	79	36	43	29	35	—	—	8	—	18	6
138	138	Ameenpura	845	28	35	219	126	93	—	—	59	45	14	—	47	2
139	139	Lasadiya	1,206	54	55	331	170	161	34	36	132	121	34	—	81	—
140	140	Aleempura	425	11	11	71	30	41	—	—	30	41	3	—	19	—
141	141	Barana	1,225	64	64	399	194	205	36	36	88	106	56	3	100	5
142	142	Hydaripura	1,073	60	60	336	173	163	24	27	136	128	41	2	97	—
143	143	Parli	1,673	89	89	478	258	220	49	41	158	141	140	—	142	7
144	144	Bishanpura	619	48	48	299	152	147	25	31	116	104	26	—	89	1
145	145	Madanpura	181				Unpopulated									
146	146	Panchala	3,036	288	288	1,764	938	826	225	186	211	179	226	27	439	12
147	147	Gafoorpura	503	26	26	147	79	68	—	—	79	68	16	—	37	1
148	148	Rinjoda	1,300	74	74	433	221	212	30	41	157	139	32	—	110	4
149	149	Pachali	785	33	33	172	99	73	43	31	56	42	13	—	50	7
150	150	Ateekpura	924				Unpopulated									
151	151	Saddiqnagar	576	9	9	64	32	32	12	8	20	24	1	—	21	14
152	152	Firozpura	1,196	45	46	270	133	137	18	15	16	19	21	—	63	—
153	153	Mandawara	1,394	99	99	526	274	252	40	51	173	144	29	1	166	122
154	154	Alipura Bhagwanpura	1,113	35	35	216	118	98	2	15	96	80	7	—	61	13
155	155	Nahri	1,699	39	39	196	118	78	2	12	96	52	2	—	75	3
156	156	Deoli	5,302	251	251	1,219	628	591	47	52	397	362	117	4	364	8
157	157	Mohammad Nagar	428	26	26	123	67	56	5	2	62	54	—	—	39	4
158	158	Daulatpura	561				Unpopulated									
159	159	Khatoli	2,471	132	132	946	483	463	53	43	100	85	84	12	280	18
160	160	Gangli	1,331	56	56	255	136	119	10	11	93	72	20	1	91	—
161	161	Usmanpura	516	20	20	135	65	70	—	—	15	28	—	—	42	15
162	162	Rohat	2,344	73	73	379	216	163	2	10	61	46	23	—	118	7
163	163	Jhoondwa	1,922	88	88	508	272	236	16	10	67	57	45	1	174	13
164	164	Sindoli	1,951	13	13	82	50	32	3	—	2	6	—	—	23	1
165	165	Rahmanpura	867	29	29	143	75	68	—	—	38	30	1	—	42	—
166	166	Subhanpura	433	7	7	55	23	32	—	—	—	—	2	—	12	—
167	167	Rasoolpura	520	38	38	218	109	109	1	4	12	7	45	4	67	—
168	168	Motipura	195	14	14	76	40	36	40	36	—	—	—	—	21	—
169	169	Theekariya	907	24	24	150	87	63	5	5	1	—	5	—	47	21
170	170	Ibrahimnagar	317	7	7	34	17	17	—	—	—	—	1	—	10	—
171	171	Hanotiya	699	18	18	75	39	36	21	25	15	8	3	—	30	2
172	172	Padla Charan	642	17	17	78	36	42	9	9	14	17	1	—	24	—
173	173	Gopalpura	290	8	8	58	29	29	—	—	29	29	—	—	17	—
174	174	Gopali	316	20	20	104	56	48	6	5	—	—	8	—	35	—
175	175	Bansla	378	4	4	22	10	12	—	—	10	12	—	—	6	—

WORKERS																				NON-WORKERS		Sl. No.
I		II		III		IV		V(a)		V(b)		VI		VII		VIII		IX		X		
M	F	M	F	M	F	M	F	M	F	M	F	M	F	M	F	M	F	M	F	M	F	
17	18	19	20	21	22	23	24	25	26	27	28	29	30	31	32	33	34	35	36	37	38	0
36	—	3	—	15	—	—	—	—	—	—	—	—	—	—	—	—	—	—	—	35	78	131
160	—	13	—	—	—	—	—	3	—	1	—	—	—	6	—	—	—	9	—	182	357	132
94	—	—	—	4	—	—	—	—	—	—	—	—	—	—	—	—	—	1	—	71	120	133
55	—	—	—	—	—	—	—	—	—	—	—	—	—	—	—	—	—	—	—	36	83	134
31	—	—	—	4	—	—	—	—	—	—	—	—	—	—	—	—	—	—	—	19	49	135
471	7	5	5	15	—	—	—	5	—	2	—	1	—	20	—	1	—	16	—	490	939	136
15	6	—	—	3	—	—	—	—	—	—	—	—	—	—	—	—	—	—	—	18	37	137
46	2	—	—	—	—	—	—	—	—	—	—	—	—	—	—	—	—	1	—	79	91	138
78	—	—	—	—	—	—	—	—	—	—	—	—	—	—	—	1	—	2	—	89	161	139
18	—	1	—	—	—	—	—	—	—	—	—	—	—	—	—	—	—	—	—	11	41	140
91	1	—	—	—	—	—	—	7	—	—	—	—	—	1	—	—	—	1	4	94	200	141
97	—	—	—	—	—	—	—	—	—	—	—	—	—	—	—	—	—	—	—	76	163	142
134	6	2	—	2	—	—	—	2	1	—	—	—	—	—	—	—	—	2	—	116	213	143
89	1	—	—	—	—	—	—	—	—	—	—	—	—	—	—	—	—	—	—	63	146	144
Unpopulated																						145
290	8	57	1	6	—	—	—	16	1	9	—	1	—	22	—	2	2	36	—	499	814	146
37	—	—	1	—	—	—	—	—	—	—	—	—	—	—	—	—	—	—	—	42	67	147
106	3	—	—	—	—	—	—	—	—	—	—	—	—	1	—	—	—	3	1	111	208	148
47	1	1	6	—	—	—	—	—	—	—	—	—	—	—	—	2	—	—	—	49	66	149
Unpopulated																						150
17	13	—	—	—	—	—	—	—	—	4	1	—	—	—	—	—	—	—	—	11	18	151
59	—	4	—	—	—	—	—	—	—	—	—	—	—	—	—	—	—	—	—	70	137	152
143	116	3	1	12	3	—	—	1	2	1	—	—	—	4	—	—	—	2	—	108	130	153
57	12	—	—	3	1	—	—	—	—	—	—	—	—	—	—	—	—	1	—	57	85	154
67	3	2	—	6	—	—	—	—	—	—	—	—	—	—	—	—	—	—	—	43	75	155
286	—	7	3	14	3	—	—	20	—	3	—	—	—	13	1	—	—	21	1	264	583	156
36	4	—	—	3	—	—	—	—	—	—	—	—	—	—	—	—	—	—	—	28	52	157
Unpopulated																						158
190	1	31	16	2	—	—	—	15	—	—	—	—	—	25	—	—	—	17	1	203	445	159
62	—	6	—	23	—	—	—	—	—	—	—	—	—	—	—	—	—	—	—	45	119	160
37	9	2	3	3	3	—	—	—	—	—	—	—	—	—	—	—	—	—	—	23	55	161
83	7	4	—	18	—	2	—	7	—	—	—	—	—	2	—	—	—	2	—	98	156	162
115	13	8	—	39	—	—	—	5	—	—	—	—	—	—	—	4	—	3	—	98	223	163
16	—	3	—	2	—	—	—	—	—	—	—	—	—	—	—	2	—	—	1	27	31	164
40	—	—	—	1	—	—	—	—	—	—	—	—	—	—	—	—	—	1	—	33	68	165
12	—	—	—	—	—	—	—	—	—	—	—	—	—	—	—	—	—	—	—	11	32	166
57	—	1	—	6	—	—	—	2	—	—	—	1	—	—	—	—	—	—	—	42	109	167
21	—	—	—	—	—	—	—	—	—	—	—	—	—	—	—	—	—	—	—	19	36	168
40	18	2	2	4	1	—	—	—	—	—	—	—	—	—	—	—	—	1	—	40	42	169
10	—	—	—	—	—	—	—	—	—	—	—	—	—	—	—	—	—	—	—	7	17	170
14	1	16	1	—	—	—	—	—	—	—	—	—	—	—	—	—	—	—	—	9	34	171
19	—	—	—	5	—	—	—	—	—	—	—	—	—	—	—	—	—	—	—	12	42	172
11	—	—	—	6	—	—	—	—	—	—	—	—	—	—	—	—	—	—	—	12	29	173
21	—	—	—	10	—	—	—	—	—	1	—	1	—	—	—	1	—	1	—	21	48	174
4	—	—	—	2	—	—	—	—	—	—	—	—	—	—	—	—	—	—	—	4	12	175

TEHSIL : 6 - UNIARA

Sl. No.	Code No.	Name of the Village	Area (in acres)	Occupied Residential Houses	Households	TOTAL POPULATION			Scheduled Castes		Scheduled Tribes		Literate and Educated Persons		Total Workers (I-IX)	
						P	M	F	M	F	M	F	M	F	M	F
0	1	2	3	4	5	6	7	8	9	10	11	12	13	14	15	16
176	176	Ali	459	20	20	119	62	57	19	18	—	—	—	—	38	—
177	177	Ramnagar	339	11	11	60	28	32	—	—	13	17	—	—	18	—
178	178	Anwar Nagar	636	42	42	262	136	126	7	4	33	28	39	—	79	12
179	179	Chhan	1,261	42	42	250	141	109	34	34	47	36	11	—	90	6
180	180	Islam Nagar	708	12	12	65	36	29	—	—	—	—	1	—	18	—
181	181	Kumhariya	1,491	16	16	69	44	25	2	1	—	—	—	—	31	1
182	182	Shah Alampur	231	9	9	57	27	30	7	9	2	—	1		16	—
183	183	Mubarak Nagar	700	40	40	238	124	114	—	—	—	—	16	3	66	16
184	184	Govindpura	1,073				Unpopulated									
185	185	Mahuwa	1,972	74	74	437	244	193	25	29	15	9	3	—	152	5
186	186	Shop	5,591	397	399	2,320	1,199	1,121	263	258	44	47	221	21	649	35
187	187	Ahmad Nagar	966	12	12	75	41	34	34	30	7	4	—	—	27	—
188	188	Payga	2,154	80	80	517	280	237	37	32	119	115	12	—	176	1
189	189	Manoharpura	1,276	29	29	177	93	84	93	84	—	—	—	—	51	—
190	190	Galwaniya	1,046	80	80	422	218	204	53	59	—	—	18	—	145	3
191	191	Raheemnagar	218	11	11	46	28	18	—	—	—	—	2	—	18	—
192	192	Kotri	826	18	21	121	66	55	—	—	37	29	2	—	38	—
193	193	Ibrahimganj	196	4	4	24	16	8	—	—	16	8	—	—	11	—
194	194	Sedri Gujaran	159	20	20	111	60	51	—	—	—	—	3	—	42	4
195	195	Sedri Maliyan	193	26	26	154	78	76	24	24	—	—	6	—	42	29
196	196	Nazeerpur	472	23	23	175	90	85	48	42	—	—	8	—	48	35
197	197	Rughnathpura	216	8	8	48	26	22	—	—	—	—	—	—	15	7
198	198	Nawabganj	365	15	15	81	42	39	—	—	—	—	—	—	29	14
199	199	Karwadiya	1,941				Unpopulated									
200	200	Chak Karwadiya II	59				Unpopulated									
201	201	Roshanpura	286	48	48	263	131	132	—	—	112	115	24	1	76	2
202	202	Ameerganj	190	13	13	81	51	30	—	—	—	—	1	—	25	—
203	203	Chak Karwadiya I	431				Unpopulated									
204	204	Bishanpura	251	7	7	45	23	22	—	—	—	—	—	—	16	7
205	205	Mohammadpura	847	67	67	363	190	173	35	43	2	3	45	7	93	8
206	206	Hameerpura	555	71	71	318	177	141	45	38	—	—	27	6	96	51
207	207	Shahpura Khurd	148	12	12	64	35	29	—	—	—	—	1	—	25	12
208	208	Amli	1,920	138	138	705	379	326	103	81	10	4	137	20	200	4
209	209	Shahpura Kalan	556				Unpopulated									
210	210	Mallapura	578	24	24	124	61	63	—	—	—	—	—	—	38	—

WORKERS																		NON-WORKERS		Sl. No.
I		II		III		IV		V(a)		V(b)		VI		VII		VIII		IX		X		
M	F	M	F	M	F	M	F	M	F	M	F	M	F	M	F	M	F	M	F	M	F	
17	18	19	20	21	22	23	24	25	26	27	28	29	30	31	32	33	34	35	36	37	38	0
35	—	1	—	2	—	—	—	—	—	—	—	—	—	—	—	—	—	—	—	24	57	176
17	—	—	—	1	—	—	—	—	—	—	—	—	—	—	—	—	—	—	—	10	32	177
59	1	4	9	8	2	—	—	4	—	—	—	—	—	2	—	—	—	2	—	57	114	178
68	1	2	5	15	—	—	—	—	—	—	—	—	—	—	—	—	—	5	—	51	103	179
16	—	—	—	2	—	—	—	—	—	—	—	—	—	—	—	—	—	—	—	18	29	180
30	1	—	—	1	—	—	—	—	—	—	—	—	—	—	—	—	—	—	—	13	24	181
16	—	—	—	—	—	—	—	—	—	—	—	—	—	—	—	—	—	—	—	11	30	182
63	16	—	—	3	—	—	—	—	—	—	—	—	—	—	—	—	—	—	—	58	98	183
										Unpopulated												184
149	5	—	—	2	—	—	—	—	—	—	—	—	—	—	—	—	—	1	—	92	188	185
360	30	119	3	14	—	—	—	62	—	9	1	9	—	39	1	3	—	34	—	550	1,086	186
23	—	—	—	4	—	—	—	—	—	—	—	—	—	—	—	—	—	—	—	14	34	187
144	—	—	—	32	1	—	—	—	—	—	—	—	—	—	—	—	—	—	—	104	236	188
50	—	—	—	1	—	—	—	—	—	—	—	—	—	—	—	—	—	—	—	42	84	189
107	2	6	—	24	1	—	—	1	—	—	—	—	—	7	—	—	—	—	—	73	201	190
18	—	—	—	—	—	—	—	—	—	—	—	—	—	—	—	—	—	—	—	10	18	191
24	—	2	—	9	—	—	—	—	—	—	—	—	—	3	—	—	—	—	—	28	55	192
7	—	1	—	3	—	—	—	—	—	—	—	—	—	—	—	—	—	—	—	5	8	193
23	—	5	—	11	4	—	—	—	—	—	—	3	—	—	—	—	—	—	—	18	47	194
42	29	—	—	—	—	—	—	—	—	—	—	—	—	—	—	—	—	—	—	36	47	195
48	35	—	—	—	—	—	—	—	—	—	—	—	—	—	—	—	—	—	—	42	50	196
15	7	—	—	—	—	—	—	—	—	—	—	—	—	—	—	—	—	—	—	11	15	197
29	14	—	—	—	—	—	—	—	—	—	—	—	—	—	—	—	—	—	—	13	25	198
										Unpopulated												199
										Unpopulated												200
69	1	5	1	—	—	—	—	—	—	—	—	—	—	2	—	—	—	—	—	55	130	201
25	—	—	—	—	—	—	—	—	—	—	—	—	—	—	—	—	—	—	—	26	30	202
										Unpopulated												203
16	7	—	—	—	—	—	—	—	—	—	—	—	—	—	—	—	—	—	—	7	15	204
75	1	—	6	—	—	—	—	3	—	—	—	1	—	3	—	2	—	9	1	97	165	205
62	51	1	—	—	—	—	—	3	—	—	—	—	—	1	—	26	—	3	—	81	90	206
20	12	—	—	—	—	—	—	—	—	—	—	—	—	—	—	5	—	—	—	10	17	207
125	1	1	2	2	—	40	—	7	—	2	—	6	—	6	1	1	—	10	—	179	322	208
										Unpopulated												209
38	—	—	—	—	—	—	—	—	—	—	—	—	—	—	—	—	—	—	—	23	63	210

TOWN : I - MALPURA

Sl. No.	Code No.	U.A./Town/Ward/Block	Area (in Sq. Kms.)	Occupied Residential Houses	Households	TOTAL POPULATION			Scheduled Castes		Scheduled Tribes		Literate and Educated Persons		Total Workers (I-IX)	
						P	M	F	M	F	M	F	M	F	M	F
0	1	2	3	4	5	6	7	8	9	10	11	12	13	14	15	16
1	I	**MALPURA TOWN**	**45.35**	**2,434**	**2,486**	**13,971**	**7,371**	**6,600**	**1282**	**1220**	**46**	**18**	**3177**	**961**	**3508**	**272**
2		**Ward No. 1**		**477**	**480**	**2,466**	**1,314**	**1,152**	**398**	**388**	**27**	**6**	**566**	**149**	**676**	**46**
3		Block 1		74	75	491	236	255	103	113	—	—	32	1	138	4
4		Block 2		110	110	613	314	299	99	120	—	—	117	23	173	17
5		Block 3		100	102	534	295	239	139	104	17	—	138	28	135	2
6		Block 4		193	193	828	469	359	57	51	10	6	279	97	230	23
7		**Ward No. 2**		**179**	**206**	**1,038**	**545**	**493**	**2**	**1**	**1**	**3**	**396**	**195**	**244**	**13**
8		Block 5		83	107	513	269	244	—	—	1	3	185	82	123	7
9		Block 6		96	99	525	276	249	2	1	—	—	211	113	121	6
10		**Ward No. 3**		**182**	**185**	**1,153**	**613**	**540**	**96**	**88**	**—**	**—**	**211**	**70**	**301**	**5**
11		Block 7		97	100	618	332	286	88	82	—	—	105	25	161	1
12		Block 8		85	85	535	281	254	8	6	—	—	106	45	140	4
13		**Ward No. 4**		**184**	**190**	**1,179**	**628**	**551**	**60**	**45**	**1**	**2**	**350**	**151**	**280**	**25**
14		Block 9		102	102	625	334	291	24	16	1	2	232	122	147	5
15		Block 10		82	88	554	294	260	36	29	—	—	118	29	133	20
16		**Ward No. 5**		**225**	**227**	**1,526**	**797**	**729**	**26**	**30**	**1**	**—**	**228**	**29**	**339**	**35**
17		Block 11		107	107	730	385	345	23	27	—	—	126	24	162	—
18		Block 12		118	120	796	412	384	3	3	1	—	102	5	177	35
19		**Ward No. 6**		**173**	**175**	**1,143**	**597**	**546**	**5**	**5**	**1**	**1**	**240**	**33**	**234**	**2**
20		Block 13		69	69	421	220	201	5	5	—	—	87	6	93	1
21		Block 14		104	106	722	377	345	—	—	1	1	153	27	141	1
22		**Ward No. 7**		**390**	**394**	**2,155**	**1,132**	**1,023**	**524**	**478**	**—**	**—**	**478**	**113**	**570**	**91**
23		Block 15		105	106	568	295	273	234	214	—	—	114	17	156	—
24		Block 16		96	96	482	258	224	258	224	—	—	70	1	147	78
25		Block 17		84	85	494	247	247	32	40	—	—	108	16	116	9
26		Block 18		105	107	611	332	279	—	—	—	—	186	79	151	4
27		**Ward No. 8**		**172**	**177**	**1,118**	**571**	**547**	**39**	**42**	**8**	**2**	**130**	**34**	**299**	**28**
28		Block 19		91	96	559	289	270	39	42	8	2	62	7	167	11
29		Block 20		81	81	559	282	277	—	—	—	—	68	27	132	17
30		**Ward No. 9**		**183**	**183**	**987**	**514**	**473**	**34**	**39**	**7**	**4**	**225**	**91**	**243**	**9**
31		Block 21		98	98	501	261	240	9	11	6	4	97	39	121	6
32		Block 22		85	85	486	253	233	25	28	1	—	128	52	122	3
33		**Ward No. 10**		**269**	**269**	**1,206**	**660**	**546**	**98**	**104**	**—**	**—**	**353**	**96**	**322**	**18**
34		Block 23		126	126	649	345	304	25	21	—	—	181	48	155	14
35		Block 24		143	143	557	315	242	73	83	—	—	172	48	167	4

WORKERS																				NON-WORKERS		Sl. No.
I		II		III		IV		V(a)		V(b)		VI		VII		VIII		IX		X		
M	F	M	F	M	F	M	F	M	F	M	F	M	F	M	F	M	F	M	F	M	F	
17	18	19	20	21	22	23	24	25	26	27	28	29	30	31	32	33	34	35	36	37	38	0
1050	66	293	127	90	7	2	—	277	11	195	4	102	—	511	5	112	1	876	51	3,863	6,328	1
154	2	28	19	25	—	—	—	43	2	44	—	2	—	123	1	57	1	200	21	638	1,106	2
53	—	11	3	2	—	—	—	30	—	2	—	1	—	6	—	10	—	23	1	98	251	3
41	—	4	5	21	—	—	—	6	2	15	—	—	—	47	1	5	—	34	9	141	282	4
42	—	—	—	1	—	—	—	3	—	12	—	1	—	26	—	10	1	40	1	160	237	5
18	2	13	11	1	—	—	—	4	—	15	—	—	—	44	—	32	—	103	10	239	336	6
6	—	1	1	2	—	—	—	38	3	17	2	3	—	97	—	5	—	75	7	301	480	7
6	—	1	1	—	—	—	—	28	—	11	2	2	—	44	—	3	—	28	4	146	237	8
—	—	—	—	2	—	—	—	10	3	6	—	1	—	53	—	2	—	47	3	155	243	9
112	—	5	1	4	—	—	—	26	—	21	—	1	—	62	—	10	—	60	4	312	535	10
64	—	1	—	4	—	—	—	5	—	6	—	1	—	29	—	7	—	44	1	171	285	11
48	—	4	1	—	—	—	—	21	—	15	—	—	—	33	—	3	—	16	3	141	250	12
53	11	6	4	2	—	—	—	41	3	8	2	15	—	77	2	13	—	65	3	348	526	13
1	—	1	2	—	—	—	—	20	—	8	2	7	—	68	1	12	—	30	—	187	286	14
52	11	5	2	2	—	—	—	21	3	—	—	8	—	9	1	1	—	35	3	161	240	15
147	20	82	11	2	—	2	—	12	3	7	—	6	—	9	—	5	—	67	1	458	694	16
70	—	25	—	2	—	2	—	5	—	7	—	4	—	—	—	4	—	43	—	223	345	17
77	20	57	11	—	—	—	—	7	3	—	—	2	—	9	—	1	—	24	1	235	349	18
89	1	14	—	—	—	—	—	5	—	6	—	30	—	9	—	2	—	79	1	363	544	19
45	1	—	—	—	—	—	—	—	—	3	—	2	—	4	—	—	—	39	—	127	200	20
44	—	14	—	—	—	—	—	5	—	3	—	28	—	5	—	2	—	40	1	236	344	21
178	12	67	74	11	1	—	—	58	—	37	—	20	—	54	—	7	—	138	4	562	932	22
63	—	8	—	7	—	—	—	33	—	6	—	10	—	6	—	—	—	23	—	139	273	23
19	6	52	71	3	1	—	—	19	—	18	—	8	—	1	—	2	—	25	—	111	146	24
59	6	7	2	—	—	—	—	—	—	7	—	1	—	2	—	1	—	39	1	131	238	25
37	—	—	1	1	—	—	—	6	—	6	—	1	—	45	—	4	—	51	3	181	275	26
154	10	43	13	40	5	—	—	12	—	1	—	7	—	11	—	3	—	28	—	272	519	27
62	—	30	6	40	5	—	—	10	—	—	—	7	—	1	—	2	—	15	—	122	259	28
92	10	13	7	—	—	—	—	2	—	1	—	—	—	10	—	1	—	13	—	150	260	29
75	4	14	1	2	—	—	—	20	—	9	—	14	—	28	—	1	—	80	4	271	464	30
56	4	11	1	—	—	—	—	—	—	1	—	4	—	11	—	—	—	38	1	140	234	31
19	—	3	—	2	—	—	—	20	—	8	—	10	—	17	—	1	—	42	3	131	230	32
82	6	33	3	2	1	—	—	22	—	45	—	4	—	41	2	9	—	84	6	338	528	33
37	6	6	—	—	—	—	—	12	—	34	—	2	—	26	2	4	—	34	6	190	290	34
45	—	27	3	2	1	—	—	10	—	11	—	2	—	15	—	5	—	50	—	148	238	35

TOWN : II - NAWAI, III - TODARAISINGH

Sl. No.	Code No.	U.A./Town/Ward/Block	Area (in Sq. Kms.)	Occupied Residential Houses	Households	TOTAL POPULATION			Scheduled Castes		Scheduled Tribes		Literate and Educated Persons		Total Workers (I-IX)	
						P	M	F	M	F	M	F	M	F	M	F
0	1	2	3	4	5	6	7	8	9	10	11	12	13	14	15	16
1	II	**NAWAI TOWN**	**0.42**	**1,861**	**1,923**	**10,198**	**5,484**	**4,714**	**1202**	**1063**	**67**	**51**	**3006**	**965**	**2567**	**327**
2		**Ward No. 1**		**164**	**169**	**969**	**485**	**484**	**91**	**93**	**14**	**13**	**145**	**22**	**270**	**111**
3		Block 1		92	94	569	293	276	34	35	9	5	80	8	166	98
4		Block 2		72	75	400	192	208	57	58	5	8	65	14	104	13
5		**Ward No. 2**		**183**	**200**	**1,082**	**558**	**524**	**31**	**29**	**4**	**3**	**372**	**243**	**256**	**13**
6		Block 3		97	105	535	274	261	31	29	4	3	164	114	128	6
7		Block 4		86	95	547	284	263	—	—	—	—	208	129	128	12
8		**Ward No. 3**		**230**	**231**	**1,243**	**679**	**564**	**25**	**13**	**2**	—	**463**	**175**	**318**	**14**
9		Block 5		147	147	749	422	327	—	—	2	—	296	90	197	9
10		Block 6		83	84	494	257	237	25	13	—	—	167	85	121	5
11		**Ward No. 4**		**372**	**375**	**2,166**	**1,196**	**970**	**343**	**258**	**1**	—	**655**	**139**	**526**	**75**
12		Block 7		133	133	776	414	362	32	25	—	—	234	76	197	1
13		Block 8		124	124	755	413	342	230	187	—	—	225	41	192	72
14		Block 9		115	118	635	369	266	81	46	1	—	196	22	137	2
15		**Ward No. 5**		**129**	**132**	**776**	**404**	**372**	**219**	**213**	**6**	**2**	**141**	**35**	**186**	**54**
16		Block 10		51	52	388	213	175	135	120	3	1	76	20	82	12
17		Block 11		78	80	388	191	197	84	93	3	1	65	15	104	42
18		**Ward No. 6**		**157**	**159**	**955**	**507**	**448**	**78**	**68**	**4**	**4**	**273**	**90**	**226**	**5**
19		Block 12		66	67	402	214	188	78	68	—	—	91	19	104	—
20		Block 13		91	92	553	293	260	—	—	4	4	182	71	122	5
21		**Ward No. 7**		**208**	**217**	**979**	**544**	**435**	**70**	**56**	**25**	**18**	**325**	**82**	**250**	**5**
22		Block 14		71	72	375	196	179	—	—	—	—	124	39	86	2
23		Block 15		137	145	604	348	256	70	56	25	18	201	43	164	3
24		**Ward No. 8**		**418**	**440**	**2,028**	**1,111**	**917**	**345**	**333**	**11**	**11**	**632**	**179**	**535**	**45**
25		Block 16		101	103	527	307	220	1	3	1	1	192	48	144	4
26		Block 17		122	131	561	321	240	1	1	1	4	236	98	159	3
27		Block 18		119	130	561	286	275	165	166	9	6	126	29	128	9
28		Block 19		76	76	379	197	182	178	163	—	—	78	4	104	29
1	III	**TODARAISINGH TOWN**	**54.14**	**1,865**	**1,907**	**10,833**	**5,650**	**5,183**	**967**	**909**	**7**	**4**	**2408**	**802**	**2950**	**581**
2		**Ward No. 1**		**196**	**199**	**1,053**	**544**	**509**	**143**	**131**	—	—	**308**	**75**	**269**	**66**
3		Block 1		92	95	469	240	229	16	14	—	—	153	50	108	5
4		Block 2		49	49	240	124	116	—	—	—	—	76	21	62	7
5		Block 3		55	55	344	180	164	127	117	—	—	79	4	99	54

WORKERS																				NON-WORKERS		Sl. No.
I		II		III		IV		V(a)		V(b)		VI		VII		VIII		IX		X		
M	F	M	F	M	F	M	F	M	F	M	F	M	F	M	F	M	F	M	F	M	F	
17	18	19	20	21	22	23	24	25	26	27	28	29	30	31	32	33	34	35	36	37	38	0
472	138	30	95	21	2	40	4	192	27	362	3	97	2	611	3	127	—	615	53	2,917	4,387	1
163	90	4	8	4	1	22	—	11	5	11	2	15	—	16	—	3	—	21	5	215	373	2
116	85	—	—	4	1	8	—	10	5	7	2	8	—	3	—	1	—	9	5	127	178	3
47	5	4	8	—	—	14	—	1	—	4	—	7	—	13	—	2	—	12	—	88	195	4
18	2	2	—	1	—	1	—	1	9	21	—	9	—	102	—	14	—	87	7	302	506	5
17	2	2	—	—	—	1	—	1	1	9	—	8	—	33	—	11	—	46	3	146	255	6
1	—	—	—	1	—	—	—	—	8	12	—	1	—	69	—	3	—	41	4	156	251	7
34	—	3	2	4	—	—	—	20	5	33	—	2	—	142	1	13	—	67	6	361	550	8
32	—	3	2	4	—	—	—	13	1	11	—	—	—	81	1	9	—	44	5	225	318	9
2	—	—	—	—	—	—	—	7	4	22	—	2	—	61	—	4	—	23	1	136	232	10
49	1	4	69	2	—	12	—	78	2	103	—	10	—	88	—	55	—	125	3	670	895	11
9	—	—	—	—	—	—	—	40	—	40	—	2	—	48	—	26	—	32	1	217	361	12
10	—	4	69	—	—	10	—	5	2	52	—	7	—	21	—	21	—	62	1	221	270	13
30	1	—	—	2	—	2	—	33	—	11	—	1	—	19	—	8	—	31	1	232	264	14
30	24	4	4	3	—	2	2	9	3	23	1	16	—	26	—	4	—	69	20	218	318	15
11	3	1	—	—	—	—	—	—	—	4	1	4	—	20	—	2	—	40	8	131	163	16
19	21	3	4	3	—	2	2	9	3	19	—	12	—	6	—	2	—	29	12	87	155	17
9	—	—	2	—	—	—	—	45	3	21	—	8	—	58	—	21	—	64	—	281	443	18
2	—	—	—	—	—	—	—	35	—	11	—	7	—	14	—	16	—	19	—	110	188	19
7	—	—	2	—	—	—	—	10	3	10	—	1	—	44	—	5	—	45	—	171	255	20
50	1	1	—	1	—	—	—	21	—	28	—	2	—	73	2	7	—	67	2	294	430	21
2	—	1	—	—	—	—	—	15	—	9	—	—	—	29	—	6	—	24	2	110	177	22
48	1	—	—	1	—	—	—	6	—	19	—	2	—	44	2	1	—	43	—	184	253	23
119	20	12	10	6	1	3	2	7	—	122	—	35	2	106	—	10	—	115	10	576	872	24
30	—	2	—	2	—	—	—	—	—	36	—	3	—	43	—	3	—	25	4	163	216	25
19	1	1	—	—	—	—	—	4	—	15	—	5	—	56	—	2	—	57	2	162	237	26
36	—	—	1	3	—	3	2	1	—	39	—	14	2	3	—	5	—	24	4	158	266	27
34	19	9	9	1	1	—	—	2	—	32	—	13	—	4	—	—	—	9	—	93	153	28
1173	265	131	209	89	4	6	—	267	60	208	7	101	8	418	1	85	—	472	32	2,700	4,602	1
34	22	6	2	1	—	—	—	49	37	37	—	21	2	56	—	3	—	62	3	275	443	2
12	—	6	2	—	—	—	—	9	1	17	—	—	—	37	—	1	—	26	2	132	224	3
5	2	—	—	—	—	—	—	6	4	12	—	—	—	17	—	—	—	22	1	62	109	4
17	20	—	—	1	—	—	—	34	32	8	—	21	2	2	—	2	—	14	—	81	110	5

TOWN : III - TODARAISINGH, IV - TONK

Sl. No.	Code No.	U.A./Town/Ward/Block	Area (in Sq. Kms.)	Occupied Residential Houses	Households	TOTAL POPULATION			Scheduled Castes		Scheduled Tribes		Literate and Educated Persons		Total Workers (I-IX)	
						P	M	F	M	F	M	F	M	F	M	F
0	1	2	3	4	5	6	7	8	9	10	11	12	13	14	15	16
6		**Ward No. 2**		**260**	**260**	**4,190**	**793**	**687**	**35**	**31**	**1**	—	**202**	**44**	**437**	**56**
7		Block 4		117	117	573	309	264	29	25	—	—	122	31	156	1
8		Block 5		96	96	558	297	261	6	6	1	—	60	13	178	54
9		Block 6		47	47	349	187	162	—	—	—	—	20	—	103	1
10		**Ward No. 3**		**173**	**181**	**960**	**505**	**455**	—	—	**1**	—	**210**	**55**	**291**	**107**
11		Block 7		98	105	561	299	262	—	—	—	—	110	18	174	103
12		Block 8		75	76	399	206	193	—	—	1	—	100	37	117	4
13		**Ward No. 4**		**435**	**446**	**2,469**	**1,304**	**1,165**	**249**	**240**	**5**	**4**	**577**	**182**	**692**	**164**
14		Block 9		34	39	246	126	120	—	—	—	—	94	48	62	1
15		Block 10		127	128	669	375	294	49	48	1	—	127	21	211	8
16		Block 11		72	73	423	225	198	11	8	—	—	102	25	130	37
17		Block 12		101	102	526	271	255	13	7	4	4	154	59	113	7
18		Block 13		101	104	605	307	298	176	177	—	—	100	29	176	111
19		**Ward No. 5**		**305**	**314**	**1,670**	**843**	**827**	**377**	**351**	—	—	**391**	**172**	**419**	**83**
20		Block 14		107	108	568	295	273	291	269	—	—	108	6	146	53
21		Block 15		64	66	334	168	166	70	72	—	—	56	9	86	12
22		Block 16		59	60	358	176	182	—	—	—	—	112	56	79	6
23		Block 17		75	80	410	204	206	16	10	—	—	115	101	108	12
24		**Ward No. 6**		**144**	**150**	**924**	**477**	**447**	**6**	**2**	—	—	**335**	**188**	**219**	**8**
25		Block 18		81	81	493	263	230	6	2	—	—	180	109	121	2
26		Block 19		63	69	431	214	217	—	—	—	—	155	79	98	6
27		**Ward No. 7**		**137**	**138**	**894**	**461**	**433**	**1**	—	—	—	**153**	**35**	**246**	**18**
28		Block 20		54	54	325	171	154	—	—	—	—	111	35	88	—
29		Block 21		83	84	569	290	279	1	—	—	—	42	—	158	18
30		**Ward No. 8**		**215**	**219**	**1,383**	**723**	**660**	**156**	**154**	—	—	**232**	**51**	**377**	**79**
31		Block 22		65	68	543	285	258	—	—	—	—	58	—	151	—
32		Block 23		35	36	221	120	101	—	—	—	—	69	37	52	4
33		Block 24		115	115	619	318	301	156	154	—	—	105	14	174	75
1	IV	**TONK TOWN**	**14.53**	**8,199**	**9,328**	**55,866**	**29,013**	**26,853**	**4515**	**4087**	**79**	**62**	**12442**	**5470**	**13268**	**1785**
2		**Ward No. 1**		**772**	**835**	**5,340**	**2,784**	**2,556**	**761**	**670**	—	—	**955**	**256**	**1290**	**162**
3		Block 1		75	88	513	272	241	192	186	—	—	91	17	117	2
4		Block 2		84	84	529	294	235	98	74	—	—	97	6	136	55
5		Block 3		86	86	627	329	298	18	21	—	—	117	49	163	10
6		Block 4		75	75	464	248	216	137	113	—	—	62	4	121	12
7		Block 5		75	83	514	272	242	11	9	—	—	56	8	127	8
8		Block 6		76	94	630	314	316	—	—	—	—	151	67	121	2
9		Block 7		119	132	764	377	387	—	—	—	—	137	69	166	3

WORKERS																				NON-WORKERS		Sl. No.
I		II		III		IV		V(a)		V(b)		VI		VII		VIII		IX		X		
M	F	M	F	M	F	M	F	M	F	M	F	M	F	M	F	M	F	M	F	M	F	
17	18	19	20	21	22	23	24	25	26	27	28	29	30	31	32	33	34	35	36	37	38	0
276	**52**	**9**	**1**	**13**	—	**3**	—	**1**	—	**31**	—	**11**	—	**8**	—	**38**	—	**47**	**3**	**356**	**631**	6
47	—	7	—	7	—	2	—	1	—	28	—	11	—	8	—	18	—	27	1	153	263	7
126	52	2	—	6	—	1	—	—	—	3	—	—	—	—	—	20	—	20	2	119	207	8
103	—	—	1	—	—	—	—	—	—	—	—	—	—	—	—	—	—	—	—	84	161	9
144	**61**	**16**	**41**	**4**	—	—	—	**19**	**2**	**26**	**2**	**8**	—	**24**	—	**9**	—	**41**	**1**	**214**	**348**	10
97	61	15	41	4	—	—	—	14	1	6	—	2	—	12	—	5	—	19	—	125	159	11
47	—	1	—	—	—	—	—	5	1	20	2	6	—	12	—	4	—	22	1	89	189	12
291	**96**	**32**	**46**	**16**	—	**3**	—	**88**	**10**	**55**	**3**	**28**	**1**	**41**	—	**8**	—	**130**	**8**	**612**	**1,001**	13
7	1	1	—	—	—	—	—	2	—	3	—	1	—	29	—	1	—	18	—	64	119	14
138	—	7	—	5	—	—	—	9	6	5	—	1	—	3	—	2	—	41	2	164	286	15
55	25	7	8	7	—	—	—	31	2	4	—	8	1	3	—	—	—	15	1	95	161	16
29	2	8	1	1	—	—	—	9	—	15	2	—	—	5	—	4	—	42	2	158	248	17
62	68	9	37	3	—	3	—	37	2	28	1	18	—	1	—	1	—	14	3	131	187	18
83	**14**	**23**	**46**	**27**	**1**	—	—	**98**	**8**	**33**	**1**	**19**	—	**43**	**1**	**6**	—	**87**	**12**	**424**	**744**	19
41	9	11	43	—	—	—	—	73	—	8	1	5	—	—	—	—	—	8	—	149	220	20
23	2	—	1	4	—	—	—	12	7	14	—	10	—	3	1	2	—	18	1	82	154	21
14	3	4	2	1	—	—	—	1	—	10	—	4	—	20	—	1	—	24	1	97	176	22
5	—	8	—	22	1	—	—	12	1	1	—	—	—	20	—	3	—	37	10	96	194	23
35	**2**	**3**	—	**12**	—	—	—	—	**2**	**5**	—	**1**	—	**110**	—	**2**	—	**51**	**4**	**258**	**439**	24
34	—	3	—	12	—	—	—	—	—	2	—	1	—	46	—	2	—	21	2	142	228	25
1	2	—	—	—	—	—	—	—	2	3	—	—	—	64	—	—	—	30	2	116	211	26
134	**1**	**24**	**17**	—	—	—	—	**7**	—	**7**	—	**10**	—	**33**	—	**6**	—	**25**	—	**215**	**415**	27
8	—	—	—	—	—	—	—	7	—	6	—	8	—	33	—	1	—	25	—	83	154	28
126	1	24	17	—	—	—	—	—	—	1	—	2	—	—	—	5	—	—	—	132	261	29
176	**17**	**18**	**56**	**16**	**3**	—	—	**5**	**1**	**14**	**1**	**3**	—	**103**	—	**13**	—	**29**	**1**	**346**	**581**	30
134	—	5	—	3	—	—	—	4	—	1	—	1	—	—	—	2	—	1	—	134	258	31
6	1	1	2	1	—	—	—	—	1	4	—	1	—	21	—	7	—	11	—	68	97	32
36	16	12	54	12	3	—	—	1	—	9	1	1	—	82	—	4	—	17	1	144	226	33
1559	**368**	**440**	**101**	**196**	**4**	**45**	**5**	**1309**	**376**	**2347**	**210**	**586**	**76**	**2120**	**51**	**992**	**65**	**3674**	**529**	**15745**	**25068**	1
119	**11**	**16**	**13**	**37**	**1**	**13**	—	**132**	**11**	**332**	**52**	**58**	**1**	**106**	**8**	**72**	—	**405**	**65**	**1,494**	**2,394**	2
—	—	—	—	1	—	—	—	1	—	58	—	15	—	8	—	5	—	29	2	155	239	3
7	3	—	—	17	—	—	—	—	—	32	14	4	—	2	—	2	—	72	38	158	180	4
53	7	—	—	4	—	—	—	1	—	34	—	4	—	5	—	6	—	56	3	166	288	5
36	1	11	11	3	—	—	—	15	—	21	—	1	—	3	—	3	—	28	—	127	204	6
18	—	—	—	1	—	—	—	57	8	7	—	1	—	7	—	9	—	27	—	145	234	7
1	—	—	—	3	1	1	—	14	—	35	1	—	—	6	—	16	—	45	—	193	314	8
2	—	1	—	5	—	—	—	19	—	44	3	1	—	30	—	14	—	50	—	211	384	9

TOWN : IV - TONK

Sl. No.	Code No.	U.A./Town/Ward/Block	Area (in Sq. Kms.)	Occupied Residential Houses	Households	TOTAL POPULATION			Scheduled Castes		Scheduled Tribes		Literate and Educated Persons		Total Workers (I-IX)	
						P	M	F	M	F	M	F	M	F	M	F
0	1	2	3	4	5	6	7	8	9	10	11	12	13	14	15	16
10		Block 8		96	102	707	372	335	71	50	—	—	126	23	182	65
11		Block 9		86	91	592	306	286	234	217	—	—	118	13	157	5
12		**Ward No. 2**		**730**	**835**	**4,734**	**2,508**	**2,226**	**668**	**633**	**2**	**—**	**1262**	**455**	**1175**	**176**
13		Block 10		141	142	776	415	361	268	231	—	—	145	25	209	39
14		Block 11		118	118	722	395	327	54	56	1	—	209	70	180	13
15		Block 12		140	140	742	403	339	20	17	1	—	274	99	186	7
16		Block 13		95	129	726	373	353	—	—	—	—	207	95	167	1
17		Block 14		127	137	793	405	388	305	314	—	—	126	17	202	112
18		Block 15		61	91	502	258	244	3	3	—	—	170	94	115	2
19		Block 16		48	78	473	259	214	18	12	—	—	131	55	116	2
20		**Ward No. 3**		**361**	**402**	**2,344**	**1,186**	**1,158**	**239**	**223**	**—**	**—**	**243**	**61**	**589**	**94**
21		Block 17		136	143	815	421	394	127	109	—	—	102	28	205	43
22		Block 18		70	76	417	207	210	—	—	—	—	14	—	96	9
23		Block 19		61	70	409	210	199	94	92	—	—	21	—	120	6
24		Block 20		94	113	703	348	355	18	22	—	—	106	33	168	36
25		**Ward No. 4**		**323**	**403**	**2,293**	**1,169**	**1,124**	**161**	**172**	**—**	**—**	**553**	**302**	**548**	**54**
26		Block 21		127	143	909	456	453	55	60	—	—	124	51	213	50
27		Block 22		67	127	566	297	269	—	—	—	—	212	109	137	4
28		Block 23		129	133	818	416	402	106	112	—	—	217	142	198	—
29		**Ward No. 5**		**317**	**421**	**2,262**	**1,190**	**1,072**	**17**	**20**	**—**	**—**	**746**	**348**	**505**	**65**
30		Block 24		85	102	580	294	286	16	17	—	—	168	55	134	14
31		Block 25		139	178	811	446	365	1	3	—	—	291	133	164	16
32		Block 26		93	141	871	450	421	—	—	—	—	287	160	207	35
33		**Ward No. 6**		**555**	**581**	**3,219**	**1,688**	**1,531**	**161**	**136**	**11**	**2**	**602**	**349**	**754**	**157**
34		Block 27		149	149	904	472	432	—	—	—	—	48	3	236	11
35		Block 28		70	75	429	220	209	18	24	—	—	83	46	93	5
36		Block 29		127	134	707	376	331	70	65	—	—	111	32	166	12
37		Block 30		80	89	504	245	259	30	1	7	2	131	133	103	102
38		Block 31		129	134	675	375	300	43	46	4	—	229	135	156	27
39		**Ward No. 7**		**414**	**493**	**2,881**	**1,538**	**1,343**	**20**	**21**	**6**	**4**	**819**	**381**	**697**	**23**
40		Block 32		96	127	756	409	347	—	—	—	—	145	35	178	2
41		Block 33		86	86	487	259	228	—	—	—	—	108	27	119	12
42		Block 34		145	148	828	437	391	8	5	5	2	226	107	199	6
43		Block 35		58	92	561	296	265	10	14	1	2	231	148	129	1
44		Block 36		29	40	249	137	112	2	2	—	—	109	64	72	2
45		**Ward No. 8**		**362**	**398**	**2,546**	**1,301**	**1,245**	**217**	**201**	**—**	**—**	**455**	**275**	**617**	**22**
46		Block 37		83	83	616	327	289	—	—	—	—	138	78	136	6
47		Block 38		52	61	405	210	195	113	91	—	—	75	22	109	2
48		Block 39		116	139	850	417	433	104	110	—	—	139	132	194	6
49		Block 40		111	115	675	347	328	—	—	—	—	103	43	178	8

WORKERS																				NON-WORKERS		Sl. No.
I		II		III		IV		V(a)		V(b)		VI		VII		VIII		IX		X		
M	F	M	F	M	F	M	F	M	F	M	F	M	F	M	F	M	F	M	F	M	F	
17	18	19	20	21	22	23	24	25	26	27	28	29	30	31	32	33	34	35	36	37	38	0
2	—	3	2	3	—	—	—	17	3	65	34	2	—	26	8	9	—	55	18	190	270	10
—	—	1	—	—	—	12	—	8	—	36	—	30	1	19	—	8	—	43	4	149	281	11
36	**8**	**4**	**1**	**23**	**1**	**7**	**3**	**118**	**9**	**225**	**39**	**111**	**14**	**182**	**4**	**52**	**8**	**417**	**89**	**1,333**	**2,050**	12
11	5	—	1	13	1	—	—	5	3	59	11	38	3	18	—	18	8	47	7	206	322	13
—	—	—	—	2	—	—	—	3	—	58	2	22	—	43	4	4	—	48	7	215	314	14
—	—	3	—	—	—	—	—	64	4	4	—	1	—	16	—	7	—	91	3	217	332	15
18	—	1	—	3	—	—	—	2	1	27	—	1	—	44	—	6	—	65	—	206	352	16
7	3	—	—	5	—	7	3	—	—	37	25	48	11	3	—	1	—	94	70	203	276	17
—	—	—	—	—	—	—	—	17	—	11	1	—	—	35	—	11	—	41	1	143	242	18
—	—	—	—	—	—	—	—	27	1	29	—	1	—	23	—	5	—	31	1	143	212	19
68	**15**	**51**	**30**	**6**	—	—	—	**60**	**18**	**131**	**15**	**64**	**8**	**39**	**1**	**24**	—	**146**	**7**	**597**	**1,064**	20
29	7	39	28	—	—	—	—	38	—	25	6	4	—	18	—	4	—	48	2	216	351	21
1	—	7	—	—	—	—	—	2	—	31	3	15	3	5	—	4	—	31	3	111	201	22
1	—	2	—	3	—	—	—	3	—	44	1	34	4	6	—	10	—	17	1	90	193	23
37	8	3	2	3	—	—	—	17	18	31	5	11	1	10	1	6	—	50	1	180	319	24
29	**5**	**21**	—	**6**	—	**3**	—	**124**	**29**	**48**	**11**	**13**	—	**126**	—	**19**	—	**159**	**9**	**621**	**1,070**	25
16	5	1	—	6	—	—	—	62	29	25	10	4	—	41	—	10	—	48	6	243	403	26
2	—	—	—	—	—	—	—	—	—	14	1	3	—	46	—	6	—	66	3	160	265	27
11	—	20	—	—	—	3	—	62	—	9	—	6	—	39	—	3	—	45	—	218	402	28
12	**2**	—	—	**5**	—	—	—	**90**	**32**	**45**	**2**	**23**	—	**123**	**4**	**23**	—	**184**	**25**	**685**	**1,007**	29
1	—	—	—	—	—	—	—	38	5	25	1	9	—	18	3	3	—	40	5	160	272	30
5	—	—	—	4	—	—	—	1	—	15	1	3	—	46	1	3	—	87	14	282	349	31
6	2	—	—	1	—	—	—	51	27	5	—	11	—	59	—	17	—	57	6	243	386	32
285	**28**	**28**	**8**	**39**	—	—	—	**21**	**3**	**50**	**11**	**12**	—	**47**	**1**	**18**	—	**254**	**106**	**934**	**1,374**	33
214	2	5	2	—	—	—	—	—	—	1	7	1	—	7	—	2	—	6	—	236	421	34
2	—	—	—	16	—	—	—	4	—	13	3	—	—	11	—	5	—	42	2	127	204	35
36	—	5	2	23	—	—	—	13	3	26	1	8	—	8	1	7	—	40	5	210	319	36
31	26	10	4	—	—	—	—	—	—	—	—	—	—	7	—	1	—	54	72	142	157	37
2	—	8	—	—	—	—	—	4	—	10	—	3	—	14	—	3	—	112	27	219	273	38
7	—	**65**	**1**	**9**	—	**3**	—	**44**	**4**	**122**	**3**	**4**	—	**173**	**10**	**76**	—	**194**	**5**	**841**	**1,320**	39
1	—	64	—	8	—	—	—	9	1	16	—	—	—	17	—	14	—	49	1	231	345	40
—	—	—	—	1	—	—	—	4	3	24	—	2	—	26	7	33	—	29	2	140	216	41
3	—	1	1	—	—	3	—	21	—	40	1	2	—	59	3	12	—	58	1	238	385	42
3	—	—	—	—	—	—	—	7	—	29	—	—	—	50	—	12	—	28	1	167	264	43
—	—	—	—	—	—	—	—	3	—	13	2	—	—	21	—	5	—	30	—	65	110	44
17	—	**41**	**6**	**13**	—	**6**	**1**	**46**	**1**	**151**	**7**	**42**	**3**	**122**	**1**	**47**	—	**132**	**3**	**684**	**1,223**	45
1	—	—	—	—	—	—	—	2	—	29	—	19	3	41	1	11	—	33	2	191	283	46
—	—	—	—	1	—	—	—	32	1	18	1	2	—	42	—	3	—	11	—	101	193	47
4	—	39	6	12	—	—	—	11	—	42	—	15	—	21	—	14	—	36	—	223	427	48
12	—	2	—	—	—	6	1	1	—	62	6	6	—	18	—	19	—	52	1	169	320	49

TOWN : IV - TONK

Sl. No.	Code No.	U.A./Town/Ward/Block	Area (in Sq. Kms.)	Occupied Residential Houses	Households	TOTAL POPULATION			Scheduled Castes		Scheduled Tribes		Literate and Educated Persons		Total Workers (I-IX)	
						P	M	F	M	F	M	F	M	F	M	F
0	1	2	3	4	5	6	7	8	9	10	11	12	13	14	15	16
50		**Ward No. 9**		**298**	**417**	**2,506**	**1,379**	**1,127**	**46**	**29**	**6**	**—**	**819**	**328**	**684**	**36**
51		Block 41		68	98	654	328	326	23	19	—	—	187	100	139	2
52		Block 42		75	116	708	380	328	—	—	—	—	160	52	170	—
53		Block 43		78	100	515	287	228	4	4	—	—	184	92	134	23
54		Block 44		58	84	445	228	217	5	3	—	—	166	82	127	11
55		Block 45		19	19	184	156	28	14	3	6	—	122	2	114	—
56		**Ward No. 10**		**309**	**324**	**2,121**	**1,073**	**1,048**	**46**	**33**	**—**	**—**	**409**	**197**	**430**	**19**
57		Block 46		77	77	538	268	270	—	—	—	—	117	65	119	3
58		Block 47		54	58	386	192	194	—	—	—	—	38	8	77	2
59		Block 48		90	91	548	288	260	46	33	—	—	97	33	125	3
60		Block 49		88	98	649	325	324	—	—	—	—	157	91	109	11
61		**Ward No. 11**		**291**	**330**	**2,179**	**1,128**	**1,051**	**39**	**43**	**—**	**—**	**343**	**121**	**513**	**48**
62		Block 50		97	115	867	444	423	5	8	—	—	110	32	184	4
63		Block 51		76	87	556	278	278	13	8	—	—	99	62	146	39
64		Block 52		118	128	756	406	350	21	27	—	—	134	27	183	5
65		**Ward No. 12**		**465**	**466**	**2,466**	**1,292**	**1,174**	**4**	**2**	**2**	**—**	**884**	**455**	**534**	**65**
66		Block 53		159	159	863	470	393	—	—	—	—	316	131	195	16
67		Block 54		77	77	417	209	208	4	2	2	—	125	81	75	10
68		Block 55		23	23	138	69	69	—	—	—	—	35	24	29	1
69		Block 56		144	144	691	362	329	—	—	—	—	275	141	152	35
70		Block 57		62	63	357	182	175	—	—	—	—	133	78	83	3
71		**Ward No. 13**		**323**	**381**	**2,277**	**1,176**	**1,101**	**81**	**73**	**37**	**46**	**599**	**303**	**525**	**33**
72		Block 58		94	101	607	319	288	—	—	—	—	210	142	139	8
73		Block 59		110	116	731	373	358	—	—	26	46	147	62	173	7
74		Block 60		57	68	363	193	170	76	70	11	—	78	7	94	14
75		Block 61		62	96	576	291	285	5	3	—	—	164	92	119	4
76		**Ward No. 14**		**396**	**398**	**2,388**	**1,197**	**1,191**	**34**	**33**	**—**	**—**	**187**	**54**	**650**	**254**
77		Block 62		99	101	545	274	271	—	—	—	—	32	—	163	91
78		Block 63		154	154	854	420	434	—	—	—	—	17	—	222	162
79		Block 64		66	66	443	233	210	4	6	—	—	7	—	138	—
80		Block 65		77	77	546	270	276	30	27	—	—	131	54	127	1
81		**Ward No. 15**		**288**	**383**	**2,451**	**1,306**	**1,145**	**200**	**138**	**8**	**1**	**632**	**250**	**539**	**54**
82		Block 66		93	120	763	399	364	115	109	—	—	138	40	185	44
83		Block 67		68	121	738	406	332	60	11	4	—	244	92	147	4
84		Block 68		58	69	462	240	222	—	—	—	—	145	88	101	3
85		Block 69		69	73	488	261	227	25	18	4	1	105	30	106	3
86		**Ward No. 16**		**749**	**809**	**4,953**	**2,524**	**2,429**	**681**	**661**	**—**	**—**	**1232**	**599**	**1060**	**92**
87		Block 70		104	121	699	347	352	165	194	—	—	171	54	127	45
88		Block 71		99	111	716	357	359	110	94	—	—	150	83	153	7

WORKERS																				NON-WORKERS		Sl. No.
I		II		III		IV		V(a)		V(b)		VI		VII		VIII		IX		X		
M	F	M	F	M	F	M	F	M	F	M	F	M	F	M	F	M	F	M	F	M	F	
17	18	19	20	21	22	23	24	25	26	27	28	29	30	31	32	33	34	35	36	37	38	0
8	**1**	**3**	**1**	**6**	—	**11**	—	**65**	**13**	**145**	**6**	**12**	—	**138**	**3**	**56**	**1**	**240**	**11**	**695**	**1,091**	50
1	—	—	—	—	—	11	—	1	—	28	—	1	—	34	—	16	—	47	2	189	324	51
3	—	—	—	—	—	—	—	8	—	59	—	8	—	42	—	17	—	33	—	210	328	52
3	1	1	1	6	—	—	—	16	9	34	4	3	—	33	2	12	1	26	5	153	205	53
1	—	2	—	—	—	—	—	40	4	24	2	—	—	25	1	11	—	24	4	101	206	54
—	—	—	—	—	—	—	—	—	—	—	—	—	—	4	—	—	—	110	—	42	28	55
23	—	**40**	—	**4**	—	—	—	**26**	**1**	**131**	**10**	**9**	—	**62**	—	**52**	—	**83**	**8**	**643**	**1,029**	56
13	—	—	—	3	—	—	—	4	—	34	—	1	—	25	—	18	—	21	3	149	267	57
5	—	—	—	1	—	—	—	7	—	27	1	1	—	15	—	11	—	10	1	115	192	58
1	—	39	—	—	—	—	—	14	1	24	1	5	—	8	—	10	—	24	1	163	257	59
4	—	1	—	—	—	—	—	1	—	46	8	2	—	14	—	13	—	28	3	216	313	60
60	**21**	**24**	**7**	**15**	—	—	—	**9**	**6**	**123**	**3**	**4**	—	**62**	—	**79**	—	**137**	**11**	**615**	**1,003**	61
10	—	21	—	5	—	—	—	—	—	44	2	3	—	26	—	25	—	50	2	260	419	62
30	21	1	7	6	—	—	—	7	6	36	—	1	—	14	—	27	—	24	5	132	239	63
20	—	2	—	4	—	—	—	2	—	43	1	—	—	22	—	27	—	63	4	223	345	64
5	—	—	—	**2**	—	—	—	**2**	**35**	**48**	**11**	**2**	—	**265**	**2**	**30**	—	**180**	**17**	**758**	**1,109**	65
2	—	—	—	1	—	—	—	1	—	14	10	2	—	121	2	5	—	49	4	275	377	66
2	—	—	—	—	—	—	—	—	3	4	—	—	—	17	—	9	—	43	7	134	198	67
—	—	—	—	—	—	—	—	—	—	3	—	—	—	20	—	3	—	3	1	40	68	68
1	—	—	—	—	—	—	—	1	32	6	—	—	—	72	—	10	—	62	3	210	294	69
—	—	—	—	1	—	—	—	—	—	21	1	—	—	35	—	3	—	23	2	99	172	70
133	**4**	**12**	**4**	**4**	—	—	—	**57**	**3**	**40**	**1**	**31**	**5**	**59**	**5**	**48**	—	**141**	**11**	**651**	**1,068**	71
14	—	—	—	—	—	—	—	18	2	21	1	6	—	22	—	16	—	42	5	180	280	72
66	—	5	3	1	—	—	—	19	—	9	—	2	—	17	1	6	—	48	3	200	351	73
34	4	6	1	1	—	—	—	1	—	2	—	19	5	1	4	15	—	15	—	99	156	74
19	—	1	—	2	—	—	—	19	1	8	—	4	—	19	—	11	—	36	3	172	281	75
529	**239**	**5**	**14**	**2**	—	—	—	**19**	—	**22**	—	—	—	**17**	—	**17**	—	**39**	**1**	**547**	**937**	76
158	81	2	10	—	—	—	—	—	—	—	—	—	—	—	—	—	—	3	—	111	180	77
217	158	3	4	—	—	—	—	—	—	—	—	—	—	1	—	—	—	1	—	198	272	78
136	—	—	—	—	—	—	—	—	—	—	—	—	—	—	—	1	—	1	—	95	210	79
18	—	—	—	2	—	—	—	19	—	22	—	—	—	16	—	16	—	34	1	143	275	80
71	**12**	**10**	**7**	**4**	—	—	—	**48**	**15**	**96**	**8**	**12**	**2**	**103**	**1**	**59**	—	**136**	**9**	**767**	**1,091**	81
44	11	5	7	1	—	—	—	4	15	42	6	12	1	27	—	18	—	32	4	214	320	82
18	—	—	—	—	—	—	—	25	—	20	1	—	—	38	1	15	—	31	2	259	328	83
—	—	1	—	—	—	—	—	11	—	17	1	—	1	36	—	16	—	20	1	139	219	84
9	1	4	—	3	—	—	—	8	—	17	—	—	—	2	—	10	—	53	2	155	224	85
89	**21**	**10**	**7**	**5**	—	**2**	**1**	**145**	**9**	**172**	**3**	**87**	**29**	**164**	**2**	**87**	—	**299**	**20**	**1,464**	**2,337**	86
22	10	1	1	—	—	—	—	1	1	17	1	23	29	7	1	24	—	32	2	220	307	87
7	—	—	—	—	—	—	—	13	4	18	—	17	—	25	—	11	—	62	3	204	352	88

TOWN : IV - TONK , V - DEOLI

Sl. No.	Code No.	U.A./Town/Ward/Block	Area (in Sq. Kms.)	Occupied Residential Houses	Households	TOTAL POPULATION			Scheduled Castes		Scheduled Tribes		Literate and Educated Persons		Total Workers (I-IX)	
						P	M	F	M	F	M	F	M	F	M	F
0	1	2	3	4	5	6	7	8	9	10	11	12	13	14	15	16
89		Block 72		69	73	450	224	226	15	17	—	—	145	126	100	2
90		Block 73		82	101	627	321	306	176	174	—	—	104	26	135	22
91		Block 74		86	87	495	261	234	170	145	—	—	89	24	110	11
92		Block 75		104	104	630	327	303	24	21	—	—	142	68	140	3
93		Block 76		113	116	651	331	320	2	3	—	—	224	99	148	—
94		Block 77		92	96	685	356	329	19	13	—	—	207	119	147	2
95		**Ward No. 17**		**617**	**714**	**4,522**	**2,310**	**2,212**	**629**	**524**	**—**	**—**	**748**	**261**	**1090**	**287**
96		Block 78		139	139	945	487	458	16	16	—	—	225	118	207	11
97		Block 79		91	94	613	320	293	200	168	—	—	74	15	150	75
98		Block 80		78	112	678	336	342	114	89	—	—	84	8	174	10
99		Block 81		80	103	599	316	283	167	141	—	—	95	22	158	39
100		Block 82		95	101	647	319	328	36	28	—	—	104	43	155	73
101		Block 83		54	58	314	163	151	64	59	—	—	51	16	89	53
102		Block 84		80	107	726	369	357	32	23	—	—	115	39	157	26
103		**Ward No. 18**		**281**	**357**	**2,156**	**1,100**	**1,056**	**106**	**97**	**2**	**3**	**576**	**307**	**527**	**54**
104		Block 85		48	53	326	167	159	—	—	—	—	108	51	84	7
105		Block 86		46	58	392	201	191	2	4	—	—	96	56	92	6
106		Block 87		57	97	512	263	249	3	5	—	—	126	88	122	9
107		Block 88		34	45	258	129	129	16	20	—	—	60	31	61	5
108		Block 89		96	104	668	340	328	85	68	2	3	186	81	168	27
109		**Ward No. 19**		**348**	**381**	**2,228**	**1,164**	**1,064**	**405**	**378**	**5**	**6**	**378**	**168**	**541**	**90**
110		Block 90		77	85	441	239	202	—	—	—	—	159	102	106	7
111		Block 91		67	70	460	238	222	—	—	—	—	117	48	120	3
112		Block 92		114	134	829	429	400	395	363	—	—	72	8	197	79
113		Block 93		90	92	498	258	240	10	15	5	6	30	10	118	1
1	V	**DEOLI TOWN***	**27.44**	**2,392**	**2,551**	**12,299**	**6,777**	**5,522**	**770**	**655**	**78**	**31**	**3543**	**1086**	**2730**	**101**
2		**Ward No. 1**		**129**	**131**	**711**	**379**	**332**	**1**	**—**	**—**	**—**	**273**	**149**	**177**	**20**
3		Block 1		129	131	711	379	332	1	—	—	—	273	149	177	20
4		**Ward No. 2**		**1,222**	**1,255**	**6,096**	**3,498**	**2,598**	**88**	**25**	**19**	**4**	**1514**	**276**	**1156**	**21**
5		Block 2		181	197	898	505	393	26	18	11	3	334	132	232	14
6		Block 3		39	39	299	248	51	17	1	1	1	215	26	231	—
7		Block 4		25	25	292	279	13	18	—	—	—	254	3	267	—
8		Block 5		15	15	199	188	11	16	2	4	—	174	6	185	1
9		Block 6		48	48	299	248	51	11	4	3	—	238	19	225	3
10		Block 7		174	189	691	363	328	—	—	—	—	123	41	8	1
11		Block 8		189	189	690	324	366	—	—	—	—	46	19	1	—
12		Block 9		184	185	852	427	425	—	—	—	—	55	21	1	1
13		Block 10		190	190	953	447	506	—	—	—	—	57	9	1	1
14		Block 11		177	178	923	469	454	—	—	—	—	18	—	5	—

* For Special Charge Refugee Camp, Deoli-see Appendix-II

WORKERS																				NON-WORKERS		Sl. No.
I		II		III		IV		V(a)		V(b)		VI		VII		VIII		IX		X		
M	F	M	F	M	F	M	F	M	F	M	F	M	F	M	F	M	F	M	F	M	F	
17	18	19	20	21	22	23	24	25	26	27	28	29	30	31	32	33	34	35	36	37	38	0
3	—	1	—	—	—	—	—	10	2	39	—	—	—	2	—	7	—	38	—	124	224	89
23	9	3	1	3	—	1	1	26	1	2	—	20	—	8	1	11	—	38	9	186	284	90
34	2	5	5	1	—	—	—	5	—	16	2	21	—	6	—	5	—	17	2	151	223	91
—	—	—	—	—	—	1	—	41	—	22	—	6	—	19	—	17	—	34	3	187	300	92
—	—	—	—	—	—	—	—	38	—	21	—	—	—	49	—	2	—	38	—	183	320	93
—	—	—	—	1	—	—	—	11	1	37	—	—	—	48	—	10	—	40	1	209	327	94
47	**1**	**9**	**1**	**7**	**1**	—	—	**202**	**157**	**272**	**17**	**81**	**14**	**133**	**5**	**65**	—	**274**	**91**	**1,220**	**1,925**	95
9	—	—	—	1	—	—	—	32	7	77	3	6	—	20	—	16	—	46	1	280	447	96
2	—	—	—	—	—	—	—	10	2	38	2	4	—	8	—	1	—	87	71	170	218	97
5	—	6	1	2	1	—	—	29	—	34	6	21	—	20	—	7	—	50	2	162	332	98
19	1	2	—	—	—	—	—	30	32	37	1	29	3	15	1	8	—	18	1	158	244	99
4	—	—	—	3	—	—	—	26	55	33	1	8	2	47	3	10	—	24	12	164	255	100
5	—	1	—	1	—	—	—	25	35	18	4	13	9	13	1	3	—	10	4	74	98	101
3	—	—	—	—	—	—	—	50	26	35	—	—	—	10	—	20	—	39	—	212	331	102
14	—	**7**	**1**	**7**	**1**	—	—	**85**	**30**	**102**	**8**	**16**	—	**156**	**4**	**42**	**3**	**98**	**7**	**573**	**1,002**	103
—	—	—	—	—	—	—	—	11	4	15	—	1	—	37	2	6	—	14	1	83	152	104
4	—	2	—	—	—	—	—	14	6	29	—	2	—	15	—	13	—	13	—	109	185	105
1	—	1	1	4	—	—	—	16	6	11	1	3	—	55	—	3	—	28	1	141	240	106
1	—	1	—	3	1	—	—	14	3	6	—	1	—	15	—	6	—	14	1	68	124	107
8	—	3	—	—	—	—	—	30	11	41	7	9	—	34	2	14	3	29	4	172	301	108
7	—	**94**	—	**2**	—	—	—	**16**	—	**92**	**3**	**5**	—	**43**	—	**126**	**53**	**156**	**34**	**623**	**974**	109
2	—	—	—	—	—	—	—	8	—	16	—	3	—	22	—	15	—	40	7	133	195	110
3	—	—	—	2	—	—	—	1	—	46	1	2	—	18	—	9	—	39	2	118	219	111
—	—	—	—	—	—	—	—	5	—	25	2	—	—	2	—	102	53	63	24	232	321	112
2	—	94	—	—	—	—	—	2	—	5	—	—	—	1	—	—	—	14	1	140	239	113
113	**9**	**98**	**6**	**42**	—	**3**	—	**106**	**10**	**212**	**12**	**125**	**1**	**489**	**9**	**62**	**1**	**1480**	**53**	**4,047**	**5,421**	1
—	**1**	—	—	—	—	**1**	—	**19**	**4**	**36**	**7**	**1**	—	**71**	—	**6**	—	**43**	**8**	**202**	**312**	2
—	1	—	—	—	—	1	—	19	4	36	7	1	—	71	—	6	—	43	8	202	312	3
7	—	—	—	**1**	—	**1**	—	**21**	**4**	**32**	**1**	**6**	—	**58**	**1**	**19**	—	**1011**	**15**	**2,342**	**2,577**	4
7	—	—	—	1	—	1	—	21	4	31	1	6	—	58	1	19	—	88	8	273	379	5
—	—	—	—	—	—	—	—	—	—	—	—	—	—	—	—	—	—	231	—	17	51	6
—	—	—	—	—	—	—	—	—	—	—	—	—	—	—	—	—	—	267	—	12	13	7
—	—	—	—	—	—	—	—	—	—	—	—	—	—	—	—	—	—	185	1	3	10	8
—	—	—	—	—	—	—	—	—	—	1	—	—	—	—	—	—	—	224	3	23	48	9
—	—	—	—	—	—	—	—	—	—	—	—	—	—	—	—	—	—	8	1	355	327	10
—	—	—	—	—	—	—	—	—	—	—	—	—	—	—	—	—	—	1	—	323	366	11
—	—	—	—	—	—	—	—	—	—	—	—	—	—	—	—	—	—	1	1	426	424	12
—	—	—	—	—	—	—	—	—	—	—	—	—	—	—	—	—	—	1	1	446	505	13
—	—	—	—	—	—	—	—	—	—	—	—	—	—	—	—	—	—	5	—	464	454	14

TOWN : V - DEOLI, VI - UNIARA

Sl. No.	Code No.	U.A./Town/Ward/Block	Area (in Sq. Kms.)	Occupied Residential Houses	Households	TOTAL POPULATION			Scheduled Castes		Scheduled Tribes		Literate and Educated Persons		Total Workers (I-IX)	
						P	M	F	M	F	M	F	M	F	M	F
0	1	2	3	4	5	6	7	8	9	10	11	12	13	14	15	16
15		**Ward No. 3**		**206**	**210**	**1,112**	**551**	**561**	**94**	**97**	**4**	**—**	**327**	**114**	**276**	**17**
16		Block 12		114	114	612	310	302	61	58	4	—	170	72	147	6
17		Block 13		92	96	500	241	259	33	39	—	—	157	42	129	11
18		**Ward No. 4**		**102**	**102**	**500**	**261**	**239**	**15**	**13**	**1**	**4**	**178**	**81**	**121**	**13**
19		Block 14		102	102	500	261	239	15	13	1	4	178	81	121	13
20		**Ward No. 5**		**151**	**162**	**758**	**420**	**338**	**12**	**6**	**12**	**10**	**281**	**101**	**201**	**9**
21		Block 15		151	162	758	420	338	12	6	12	10	281	101	201	9
22		**Ward No. 6**		**112**	**112**	**589**	**308**	**281**	**18**	**14**	**—**	**—**	**190**	**118**	**147**	**—**
23		Block 16		112	112	589	308	281	18	14	—	—	190	118	147	—
24		**Ward No. 7**		**237**	**238**	**1,139**	**561**	**578**	**278**	**296**	**4**	**1**	**305**	**126**	**292**	**10**
25		Block 17		143	143	599	311	288	155	163	1	—	154	42	167	5
26		Block 18		94	95	540	250	290	123	133	3	1	151	84	125	5
27		**Ward No. 8**		**333**	**341**	**1,394**	**799**	**595**	**264**	**204**	**38**	**12**	**475**	**121**	**360**	**11**
28		Block 19		201	209	758	433	325	50	40	25	12	232	66	212	7
29		Block 20		132	132	636	366	270	214	164	13	—	243	55	148	4
1	VI	**UNIARA TOWN**	**34.76**	**1,081**	**1,138**	**6,027**	**3,156**	**2,871**	**359**	**374**	**38**	**22**	**1385**	**438**	**1417**	**180**
2		**Ward No. 1**		**142**	**173**	**944**	**491**	**453**	**23**	**21**	**12**	**9**	**193**	**67**	**246**	**16**
3		Block 1		75	104	530	278	252	23	21	12	9	117	42	146	13
4		Block 2		67	69	414	213	201	—	—	—	—	76	25	100	3
5		**Ward No. 2**		**111**	**112**	**589**	**322**	**267**	**7**	**4**	**8**	**3**	**155**	**40**	**141**	**6**
6		Block 3		111	112	589	322	267	7	4	8	3	155	40	141	6
7		**Ward No. 3**		**219**	**227**	**1,198**	**637**	**561**	**156**	**144**	**11**	**4**	**227**	**29**	**321**	**54**
8		Block 4		99	107	621	323	298	129	123	1	—	148	26	145	6
9		Block 5		120	120	577	314	263	27	21	10	4	79	3	176	48
10		**Ward No. 4**		**181**	**181**	**952**	**510**	**442**	**103**	**115**	**—**	**—**	**204**	**38**	**215**	**41**
11		Block 6		80	80	442	232	210	78	77	—	—	71	10	103	39
12		Block 7		101	101	510	278	232	25	38	—	—	133	28	112	2
13		**Ward No. 5**		**93**	**94**	**482**	**243**	**239**	**68**	**84**	**—**	**—**	**122**	**43**	**96**	**37**
14		Block 8		93	94	482	243	239	68	84	—	—	122	43	96	37

WORKERS																		NON-WORKERS		
I		II		III		IV		V(a)		V(b)		VI		VII		VIII		IX		X		Sl. No.
M	F	M	F	M	F	M	F	M	F	M	F	M	F	M	F	M	F	M	F	M	F	
17	18	19	20	21	22	23	24	25	26	27	28	29	30	31	32	33	34	35	36	37	38	0
7	3	38	2	—	—	—	—	26	1	46	2	4	1	95	1	5	—	55	7	275	544	15
—	1	38	2	—	—	—	—	19	—	14	—	3	1	46	—	3	—	24	2	163	296	16
7	2	—	—	—	—	—	—	7	1	32	2	1	—	49	1	2	—	31	5	112	248	17
2	1	—	—	—	—	—	—	6	1	30	2	3	—	38	5	—	—	42	4	140	226	18
2	1	—	—	—	—	—	—	6	1	30	2	3	—	38	5	—	—	42	4	140	226	19
8	2	20	—	31	—	—	—	10	—	9	—	9	—	36	1	3	—	75	6	219	329	20
8	2	20	—	31	—	—	—	10	—	9	—	9	—	36	1	3	—	75	6	219	329	21
1	—	—	—	1	—	—	—	7	—	14	—	—	—	81	—	2	—	41	—	161	281	22
1	—	—	—	1	—	—	—	7	—	14	—	—	—	81	—	2	—	41	—	161	281	23
35	—	21	—	1	—	—	—	16	—	22	—	58	—	59	—	5	—	75	10	269	568	24
30	—	8	—	—	—	—	—	2	—	16	—	32	—	22	—	4	—	53	5	144	283	25
5	—	13	—	1	—	—	—	14	—	6	—	26	—	37	—	1	—	22	5	125	285	26
53	2	19	4	8	—	1	—	1	—	23	—	44	—	51	1	22	1	138	3	439	584	27
34	2	18	4	8	—	1	—	1	—	10	—	5	—	35	—	16	—	85	1	221	318	28
19	—	1	—	—	—	—	—	—	—	13	—	39	—	16	—	6	1	53	2	218	266	29
357	25	108	65	43	—	—	—	173	26	110	6	49	3	183	9	28	—	366	46	1,739	2,691	1
69	—	2	—	7	—	—	—	38	8	33	2	10	—	25	3	5	—	57	3	245	437	2
34	—	2	—	5	—	—	—	28	7	11	2	—	—	23	3	3	—	40	1	132	239	3
35	—	—	—	2	—	—	—	10	1	22	—	10	—	2	—	2	—	17	2	113	198	4
37	—	30	5	2	—	—	—	20	1	9	—	—	—	10	—	4	—	29	—	181	261	5
37	—	30	5	2	—	—	—	20	1	9	—	—	—	10	—	4	—	29	—	181	261	6
77	4	46	30	24	—	—	—	18	2	23	3	13	2	26	2	9	—	85	11	316	507	7
21	—	13	—	5	—	—	—	14	2	22	—	4	—	20	—	4	—	42	4	178	292	8
56	4	33	30	19	—	—	—	4	—	1	3	9	2	6	2	5	—	43	7	138	215	9
17	16	5	1	1	—	—	—	59	10	23	—	9	1	52	3	5	—	44	10	295	401	10
13	16	4	1	1	—	—	—	32	10	3	—	6	1	21	3	2	—	21	8	129	171	11
4	—	1	—	—	—	—	—	27	—	20	—	3	—	31	—	3	—	23	2	166	230	12
31	—	17	26	1	—	—	—	8	—	1	—	8	—	4	—	—	—	26	11	147	202	13
31	—	17	26	1	—	—	—	8	—	1	—	8	—	4	—	—	—	26	11	147	202	14

TOWN : VI - UNIARA

Sl. No.	Code No.	U.A./Town/Ward/Block	Area (in Sq. Kms.)	Occupied Residential Houses	Households	TOTAL POPULATION			Scheduled Castes		Scheduled Tribes		Literate and Educated Persons		Total Workers (I-IX)	
						P	M	F	M	F	M	F	M	F	M	F
0	1	2	3	4	5	6	7	8	9	10	11	12	13	14	15	16
15		**Ward No. 6**		**125**	**131**	**641**	**322**	**319**	—	—	**7**	**6**	**166**	**83**	**150**	**19**
16		Block 9		125	131	641	322	319	—	—	7	6	166	83	150	19
17		**Ward No. 7**		**108**	**108**	**583**	**308**	**275**	**1**	—	—	—	**166**	**76**	**130**	**6**
18		Block 10		108	108	583	308	275	1	—	—	—	166	76	130	6
19		**Ward No. 8**		**102**	**112**	**638**	**323**	**315**	**1**	**6**	—	—	**152**	**62**	**118**	**1**
20		Block 11		102	112	638	323	315	1	6	—	—	152	62	118	1

URBAN PRIMARY CENSUS ABSTRACT

WORKERS																		NON-WORKERS		
I		II		III		IV		V(a)		V(b)		VI		VII		VIII		IX		X		Sl. No.
M	F	M	F	M	F	M	F	M	F	M	F	M	F	M	F	M	F	M	F	M	F	
17	18	19	20	21	22	23	24	25	26	27	28	29	30	31	32	33	34	35	36	37	38	0
50	5	1	—	5	—	—	—	20	5	2	1	5	—	17	—	—	—	50	8	172	300	15
50	5	1	—	5	—	—	—	20	5	2	1	5	—	17	—	—	—	50	8	172	300	16
34	—	6	3	3	—	—	—	7	—	8	—	3	—	27	1	2	—	40	2	178	269	17
34	—	6	3	3	—	—	—	7	—	8	—	3	—	27	1	2	—	40	2	178	269	18
42	—	1	—	—	—	—	—	3	—	11	—	1	—	22	—	3	—	35	1	205	314	19
42	—	1	—	—	—	—	—	3	—	11	—	1	—	22	—	3	—	35	1	205	314	20

APPENDICES

APPENDIX–I

LIST OF SCHEDULED CASTES AND SCHEDULED TRIBES FOR RAJASTHAN

List of Scheduled Castes and Scheduled Tribes for reorganised Rajasthan State according to the Scheduled Castes and Scheduled Tribes Lists (Modification) Order, 1956 issued by the President of India.

SCHEDULED CASTES

1. Throughout the State except Ajmer district, Abu Road taluka of Sirohi district and Sunel Tappa of Jhalawar district :—

1. Adi Dharmi
2. Aheri
3. Badi
4. Bagri
5. Bairwa or Berwa
6. Bajgar
7. Balai
8. Bansphor
9. Bargi, Vargi or Birgi.
10. Bawaria
11. Bedia or Beria
12. Bhand
13. Bhangi
14. Bidakia
15. Bola
16. Chamar, Bhambhi, Jatav, Jatia, Mochi, Raidass, Raigar or Ramdasia.
17. Chandal
18. Chura
19. Dabgar
20. Dhankia
21. Dheda
22. Dome
23. Gandia
24. Garancha Mehtar or Gancha
25. Garo, Garura or Gurda
26. Gavaria
27. Godhi
28. Jingar
29. Kalbelia
30. Kamad or Kamadia
31. Kanjar
32. Kapadia Sansi
33. Khangar
34. Khatik
35. Koli or Kori
36. Kooch Band
37. Koria
38. Kunjar
39. Madari or Bazigar
40. Majhabi
41. Megh or Meghwal
42. Mehar
43. Mehtar
44. Nut
45. Pasi
46. Rawal
47. Salvi
48. Sansi
49. Santia
50. Sarbhangi
51. Sargara
52. Singiwala
53. Thori or Nayak
54. Tirgar
55. Valmiki

2. In Ajmer district :—

1. Aheri
2. Bagri
3. Balai
4. Bambhi
5. Bansphod
6. Baori
7. Bargi
8. Bazigar
9. Bhangi
10. Bidakia
11. Chamar, Jatava, Jatia, Mochi or Raigar.
12. Dabgar
13. Dhanak
14. Dhed
15. Dhobi
16. Dholi
17. Dom
18. Garoda
19. Gancha
20. Kabirpanthi
21. Kalbelia
22. Khangar
23. Khatik
24. Koli
25. Koria
26. Kuchband
27. Mahar
28. Meghwal
29. Nat
30. Pasi
31. Rawal
32. Sarbhangi
33. Sargara
34. Satia
35. Thori
36. Tirgar
37. Kanjar
38. Sansi

3. In Abu Road Taluka of Sirohi district:—

1. Ager
2. Bakad or Bant
3. Bhambi, Bhambhi, Asadaru, Asodi, Chamadia, Chamar, Chambhar, Chamgar, Haralayya, Harali, Khalpa, Machigar, Mochigar, Madar, Madig, Telegu Mochi, Kamati Mochi, Ranigar, Rohidas, Rohit or Samgar.
4. Bhangi, Mehtar, Olgana, Rukhi, Malkana, Halalkhor, Lalbegi, Balmiki , Korar or Zadmalli.
5. Chalvadi or Channayya
6. Chenna Dasar or Holaya Dasar
7. Dhor, Kakkayya or Kankayya.
8. Garoda or Garo
9. Halleer
10. Halsar, Haslar, Hulasvar or Halasvar.
11. Holar or Valhar
12. Holaya or Holer
13. Lingader
14. Mahar, Taral or Dhegu Megu
15. Mahyavanshi, Dhed, Vankar or Maru Vankar.
16. Mang, Matang or Minimadig.
17. Mang-Garudi
18. Meghval or Menghvar
19. Mukri
20. Nadia or Hadi
21. Pasi
22. Shenva, Chenva, Sedma or Ravat.
23. Tirgar or Tirbanda
24. Turi

4. In Sunel Tappa of Jhalawar district :—

1. Bagri or Bagdi
2. Balai
3. Banchada
4. Barahar or Basod
5. Bargunda
6. Bedia
7. Bhangi or Mehtar
8. Bhanumati
9. Chamar, Bairwa, Bhambi, Jatav, Mochi, or Regar.
10. Chidar
11. Dhanuk
12. Dhed
13. Dom
14. Kanjar
15. Khatik
16. Koli or Kori
17. Kotwal
18. Mahar
19. Mang or Mang Garodi
20. Meghwal
21. Nat, Kalbelia or Sapera
22. Pardhi
23. Pasi
24. Sansi
25. Zamral

SCHEDULED TRIBES

1. Throughout the State except Ajmer district, Abu Road taluka of Sirohi district and Sunel Tappa of Jhalawar district :—

1. Bhil
2. Bhil Mina
3. Damor, Damaria
4. Garasia (excluding Rajput Garasia)
5. Mina
6. Sehria, Sahariya

2. In Ajmer district :—

1. Bhil
2. Bhil Mina

3. In Abu Road Taluka of Sirohi district :—

1. Barda
2. Bavacha or Bamcha
3. Bhil, including Bhil Garasia, Dholi Bhil, Dungri Bhil, Dungri Garasia, Mewasi, Bhil, Rawal Bhil, Tadvi Bhil, Bhagalia, Bhilala, Pawra, Vasava and Vasave.
4. Chodhara
5. Dhanka, including Tadvi, Tetaria and Valvi.
6. Dhodia
7. Dubla, including Talavia or Halpati.
8. Gamit or Gamta or Gavit, including Mavchi, Padvi, Vasava, Vasave and Valvi.
9. Gond or Rajgond
10. Kathodi or Kathari, including Dhor Kathodi or Dhor Katkari and Son Kathodi or Son Katkari.
11. Kokna, Kokni, Kukna
12. Koli Dhor, Tokre Koli, Kolcha or Kolgha
13. Naikda or Nayaka, including Cholivala Nayaka, Kapadia Nayaka, Mota Nayak and Nana Nayaka.
14. Pardhi, including Advichincher and Phanse Pardhi
15. Patelia
16. Pomla
17. Rathawa
18. Varli
19. Vitolia, Kotwalia or Barodia.

4. In Sunel Tappa of Jhalawar district :—

1. Gond
2. Korku
3. Seharia

APPENDIX–II

PRIMARY CENSUS ABSTRACT FOR SPECIAL CHARGES

Sl. No.	Name of Special Charge	Area	Occupied Residential Houses	Households	TOTAL POPULATION			Scheduled Castes		Scheduled Tribes		Literate and Educated Persons		Total Workers (I-IX)	
					P	M	F	M	F	M	F	M	F	M	F
1	2	3	4	5	6	7	8	9	10	11	12	13	14	15	16
1.	Central Sheep and Wool Centre, Malpura		43	43	215	122	93	3	1	2	—	97	62	76	4
2.	Refugee Camp, Deoli		914	931	4,109	2,030	2,079	—	—	—	—	299	90	16	3

Sl. No.	WORKERS																				NON-WORKERS	
	I		II		III		IV		V(a)		V(b)		VI		VII		VIII		IX		X	
	M	F	M	F	M	F	M	F	M	F	M	F	M	F	M	F	M	F	M	F	M	F
0	17	18	19	20	21	22	23	24	25	26	27	28	29	30	31	32	33	34	35	36	37	38
1.	—	—	—	—	—	—	—	—	—	—	1	—	1	—	—	—	—	—	74	4	46	89
2.	—	—	—	—	—	—	—	—	—	—	—	—	—	—	—	—	—	—	16	3	2,014	2,076

Notes : 1. Central Sheep and Wool Centre, Malpura—Located in Malpura Tehsil, Village Ghati (Code No. 109).

2. Refugee Camp, Deoli—Located in Deoli Town, Ward No. 2 (Block Nos. 7 to 11).

SECTION III

COMMON APPENDICES & MAPS

(MAPS IN A SUPPLEMENT)

APPENDIX-I

ALPHABETICAL LIST OF TOWNS AND VILLAGES

PART-A : TOWNS

Sl. No.	Code No.	Name of Town		Page No. TD	Page No. PCA
1	V	Deoli	देवली	2-4 (b)	66
2	I	Malpura	मालपुरा	2-4 (b)	56
3	II	Nawai	नवाई	2-4 (b)	58
4	III	Todaraisingh	टोड़ारायसिंह	2-4 (b)	58
5	IV	Tonk	टोंक	2-4 (b)	60
6	VI	Uniara	उनियारा	2-4 (b)	68

PART-B : VILLAGES

Sl. No.	Code No.	Name of Village		Page No. VD	Page No. PCA
		1. MALPURA TEHSIL			
1	48	Adoosya	अडूस्या	8	8
2	74	Ajmeri	अजमेरी	8	8
3	5	Akhtari	अखतड़ी	6	6
4	49	Amli Charnan	आमली चारनान	8	8
5	124	Amli Purohitan	आमली पुरोहितान	10	10
6	80	Amli Sookh	आमली सूख	8	8
7	27	Aranya Bassi	अरन्या बस्सी	6	6
8	94	Arniya @ Ramsinghpura	अरनिया उर्फ रामसिंहपुरा	10	10
9	51	Asan Jogiyan	आसन जोगियान	8	8
10	14	Atoli	आटोली	6	6
11	9	Avada	आवड़ा	6	6
12	22	Bachhera	बाछेड़ा	6	6
13	54	Badgaon @ Jarkhya	बडगांव उर्फ जरख्या	8	8
14	73	Badh Ajmeri	बाढ अजमेरी	8	8
15	88	Badh Dorai	बाढ दोराई	8	10
16	37	Badh Govindpura @ Keriya	बाढ गोविन्दपुरा उर्फ केरिया	6	6
17	57	Bagri	बागड़ी	8	8
18	72	Bambori	बाम्बोरी	8	8
19	7	Banediya Charnan	बनेडिया चारनान	6	6
20	42	Bapdunda	बापडून्दा	6	8
21	19	Barol	बरोल	6	6
22	52	Beeleda	बीलेड़ा	8	8
23	40	Beer Ganwar	बीड़ गनवर	6	6
24	81	Bhagwanpura	भगवानपुरा	8	8
25	113	Bhawalpur	भावलपुर	10	10
26	78	Bheepur	भीपुर	8	8
27	83	Brajlal Nagar	बृजलाल नगर	8	8
28	92	Budha Dewal	बुढा देवल	10	10
29	121	Chabrana	चबराना	10	10
30	29	Chainpura	चैनपुरा	6	6
31	1	Chak Nagar	चक नगर	6	6
32	82	Chandsen	चांदसेन	8	8
33	26	Chawandiya	चावन्डिया	6	6
34	69	Chosla	चोसला	8	8
35	59	Dadawat	दड़ावट	8	8
36	28	Dechwas	डेचवास	6	6
37	13	Dedhani	देढानी	6	6
38	34	Deshma	देशमा	6	6
39	64	Deshmi	देशमी	8	8
40	114	Dewlya Patti Goojran	देवल्या पट्टी गूजरान	10	10
41	115	Dewlya Patti Jatan	देवल्या पट्टी जाटान	10	10
42	104	Dhanota	धानोता	10	10
43	98	Dheebroo	ढीबरू	10	10
44	79	Dhola-ka-Khera	ढोला-का-खेड़ा	8	8
45	77	Dholi	धोली	8	8
46	66	Diggi	डिग्गी	8	8
47	111	Doongri Kalan	डूंगरी कलां	10	10
48	112	Doongri Khurd	डूंगरी खुर्द	10	10
49	86	Dorai	डोराई	8	10
50	4	Doriya	डोरिया	6	6
51	24	Dwarkapuri @ Budhi	द्वारकापुरी उर्फ बूढी	6	6
52	55	Ganeshpura	गणेशपुरा	8	8
53	36	Ganwar	गनवर	6	6
54	70	Garjhera	गरझेड़ा	8	8
55	123	Ghasipura	घासीपुरा	10	10
56	109	Ghati	घाटी	10	10
57	105	Golipura	गोलीपुरा	10	10

APPENDIX–I–contd.

ALPHABETICAL LIST OF TOWNS AND VILLAGES

Sl. No.	Code No.	Name of Village		Page No. VD	Page No. PCA
58	35	Govindpura @ Keriya	गोविन्दपुरा उर्फ केरिया	6	6
59	50	Gulgaon	गुलगांव	8	8
60	119	Gurudayalpura	गुरुदयालपुरा	10	10
61	31	Harnoda	हरनोदा	6	6
62	85	Hathgi	हाथगी	8	8
63	99	Hindoli	हिन्डोली	10	10
64	100	Indoli	इन्दोली	10	10
65	67	Jaisinghpura	जयसिंहपुरा	8	8
66	118	Jankipura	जानकीपुरा	10	10
67	96	Jhadli	झाड़ली	10	10
68	41	Kacholiya	कचोलिया	6	8
69	125	Kalmanda	कलमण्डा	10	10
70	106	Kalyanpura Peegoon	कल्याणपुरा पीगून	10	10
71	90	Kantoli	कांटोली	8	10
72	120	Kadeela	कढ़ीला	10	10
73	117	Kerwaliya	केरवालिया	10	10
74	39	Khera Kumolao	खेड़ा कुमोलाव	6	6
75	107	Khera Malookanagar	खेड़ा मलूकानगर	10	10
76	25	Kirawal	किरावल	6	6
77	47	Kuhada	कुहाड़ा	8	8
78	10	Kumhariya	कुम्हारिया	6	6
79	17	Kurad	कुराड	6	6
80	33	Kurthal	कुरथल	6	6
81	122	Kutka	कुटका	10	10
82	53	Lamba Harisingh	लाम्बा हरीसिंह	8	8
83	97	Lamya Joonardar	लाम्या जूनारदार	10	10
84	15	Ladi	लड़ी	6	6
85	76	Lawa	लावा	8	8
86	12	Madhogarh	माधोगढ़	6	6
87	20	Madhonagar	माधोनगर	6	6
88	91	Mahadeopura	महादेवपुरा	10	10
89	126	Maharajpura	महाराजपुरा	10	10
90	128	Malooni	मालूनी	10	10
91	21	Malikpur	मलिकपुर	6	6
92	45	Morla	मोरला	6	8
93	11	Nagar	नगर	6	6
94	110	Nimookiya	निमूकिया	10	10
95	8	Pachewar	पचेवर	6	6
96	6	Parli	पाड़ली	6	6
97	65	Peenani Lichhmipura	पीनणी लिछमीपुरा	8	8
98	32	Peeplya	पीपल्या	6	6
99	93	Phoolmaliya	फूलमालिया	10	10
100	75	Pratappura	प्रतापपुरा	8	8
101	23	Raithala	रायथला	6	6
102	61	Rajpura	राजपुरा	8	8
103	58	Rampura Bas Bagri	रामपुरा बास बागड़ी	8	8
104	62	Rampura Bas Ganwar	रामपुरा बास गनवर	8	8
105	103	Reedlya Bujurg	रीडल्या बुजुर्ग	10	10
106	89	Rupaheli	रुपाहेली	8	10
107	84	Sadarpura	सदरपुरा	8	8
108	102	Sali Lakhapura	साली लाखापुरा	10	10
109	95	Sanodiya	सनोदिया	10	10
110	43	Sans	सांस	6	8
111	38	Sawai Ramsingh-pura @ Beebli Kheri	सवाई रामसिंहपुरा उर्फ बीबली खेड़ी	6	6
112	56	Shankarpura	शंकरपुरा	8	8
113	127	Shree Gopalpura	श्री गोपालपुरा	10	10
114	30	Shree Rampura @ Harnoda	श्री रामपुरा उर्फ हरनोदा	6	6
115	63	Sheopur	श्योपुर	8	8
116	60	Sindholiya	सिंधोलिया	8	8
117	2	Sitapura	सीतापुरा	6	6
118	71	Sita Rampura	सीता रामपुरा	8	8
119	68	Soda	सोडा	8	8
120	44	Sotwara	सोटवाड़ा	6	8
121	46	Suwa Diyadi	सुवा दियाड़ी	8	8
122	18	Syah	स्याह	6	6
123	101	Tantiya	तांतिया	10	10
124	87	Teetariya @ Maharajpura	तीतरिया उर्फ महाराजपुरा	8	10
125	16	Thari	थड़ी	6	6
126	116	Tilanjoo	तिलांजू	10	10
127	108	Tordi	टोरडी	10	10
128	3	Tundera	तून्देड़ा	6	6

2. NAWAI TEHSIL

1	160	Abhaipura	अभयपुरा	18	18
2	113	Abhaipura	अभयपुरा	16	16
3	172	Agarpura	अगरपुरा	18	18
4	47	Ahmadpura @ Kethooniya	अहमदपुरा उर्फ केथूनिया	12	14
5	58	Ajeetpura	अजीतपुरा	14	14
6	25	Akodiya	आकोडिया	12	12
7	82	Aliyawad	आलियावाद	14	14

APPENDIX–I–contd.

ALPHABETICAL LIST OF TOWNS AND VILLAGES

Sl. No.	Code No.	Name of Village		Page No. VD	Page No. PCA
8	126	Anandpura	आनन्दपुरा	16	16
9	168	Arnya	अरन्या	18	18
10	100	Badh Bhantriya	बाढ भांतड़िया	16	16
11	110	Badh Bishanpura	बाढ बिशनपुरा	16	16
12	35	Badh Chhoriya	बाढ छोरिया	12	12
13	49	Badh Damodarpura	बाढ दमोदरपुरा	12	14
14	158	Badh Gor Kalan	बाढ गोड़ कलां	18	18
15	161	Badh Gor Khurd	बाढ गोड़ खुर्द	18	18
16	162	Badh Handa	बाढ हांडा	18	18
17	145	Badh Jagsara	बाढ जगसरा	18	18
18	53	Badh Jhonpri	बाढ झोंपड़ी	14	14
19	50	Badh Kheri Mohanpura	बाढ खेड़ी मोहनपुरा	12	14
20	147	Badh Kurkasya	बाढ कुरकस्या	18	18
21	38	Badh Lodhara	बाढ लोधड़ा	12	12
22	20	Badh Pathraj Kalan	बाढ पथराज कलां	12	12
23	40	Badh Pathraj Khurd	बाढ पथराज खुर्द	12	12
24	142	Badh Rampura	बाढ रामपुरा	18	18
25	140	Badh Sukhchainpura	बाढ सुख चैनपुरा	16	18
26	167	Bahadurpura	बहादुरपुरा	18	18
27	48	Bahakwa	बहकवा	12	14
28	200	Bahar	बहड़	20	20
29	150	Banshipura	बन्शीपुरा	18	18
30	86	Banasthali	बनस्थली	14	16
31	69	Baradi	बराडी	14	14
32	196	Bareda	बारेडा	20	20
33	108	Barthal	बरथल	16	16
34	187	Barodiya	बड़ोदिया	20	20
35	195	Bassi	बस्सी	20	20
36	46	Beedoli	बीडोली	12	14
37	34	Bhadangpura	भडंगपुरा	12	12
38	56	Bhagatrampura	भगतरामपुरा	14	14
39	120	Bhagwanpura	भगवानपुरा	16	16
40	164	Bhagwatpura	भगवतपुरा	18	18
41	182	Bhairoopura	भैरुपुरा	18	20
42	188	Bhanwarpura	भंवरपुरा	20	20
43	76	Bhanwata	भांवता	14	14
44	77	Bhanwati	भांवती	14	14
45	174	Bharthala	भरथला	18	18
46	88	Bhatariya	भातड़िया	14	16
47	60	Bhurtiya	भुरटिया	14	14
48	66	Bichpari	बिचपड़ी	14	14
49	109	Bishanpura	बिशनपुरा	16	16
50	11	Brijlalpura	बृजलालपुरा	12	12
51	78	Chainpura	चैनपुरा	14	14
52	105	Chak Vijaipura	चक विजयपुरा	16	16
53	10	Channani	चन्नानी	12	12
54	27	Chatarbhujpura	चतरभुजपुरा	12	12
55	33	Chhoriya	छोरिया	12	12
56	92	Chikana	चिकाना	14	16
57	136	Chimanpura	चिमनपुरा	16	18
58	103	Chorpura	चोरपुरा	16	16
59	163	Churada	चुराडा	18	18
60	29	Churada	चुराडा	12	12
61	84	Damodarpura	दामोदरपुरा	14	14
62	32	Dangarthal	डांगरथल	12	12
63	159	Daraonagar	दरावनगर	18	18
64	155	Datwas	दतवास	18	18
65	65	Dayalpura	दयालपुरा	14	14
66	12	Dayalpura	दयालपुरा	12	12
67	131	Dehlod	देहलोद	16	18
68	127	Deopura	देवपुरा	16	16
69	93	Deori	देवरी	14	16
70	178	Dhaturi Ramnagar	धतूरी रामनगर	18	20
71	132	Ganeshpura @ Hathathali	गणेशपुरा उर्फ हाथाथली	16	18
72	128	Gangapura	गंगापुरा	16	16
73	95	Girdharipura	गिरधारीपुरा	14	16
74	8	Gopalpura	गोपालपुरा	12	12
75	125	Gopalpura	गोपालपुरा	16	16
76	173	Gopalpura	गोपालपुरा	18	18
77	121	Gopinathpura	गोपीनाथपुरा	16	16
78	134	Gordhanpura	गोरधनपुरा	16	18
79	184	Gordhanpura	गोरधनपुरा	18	20
80	104	Govindpura	गोविन्दपुरा	16	16
81	106	Gudha Anandpura	गुढा आनन्दपुरा	16	16
82	13	Gunsi	गुनसी	12	12
83	115	Hameedpura	हमीदपुरा	16	16
84	7	Hanotiya Bujurg	हनोतिया बुजुर्ग	12	12
85	5	Harbhagatpura	हरभगतपुरा	10	12
86	99	Hingotiya	हिंगोटिया	16	16
87	144	Hinguniya Bujurg	हिंगुनिया बुजुर्ग	18	18
88	36	Jagatpura	जगतपुरा	12	12
89	42	Jagmohanpura	जगमोहनपुरा	12	14
90	146	Jagsara	जगसरा	18	18
91	123	Jaisinghpura	जयसिंहपुरा	16	16

APPENDIX–I–contd.

ALPHABETICAL LIST OF TOWNS AND VILLAGES

Sl. No.	Code No.	Name of Village		Page No. VD	Page No. PCA
92	199	Jamdoli	जामडोली	20	20
93	137	Jasoda Nandanpura	जसोदानन्दनपुरा	16	18
94	181	Jeewli	जीवली	18	20
95	119	Jhilai	झिलाई	16	16
96	54	Jhonpri	झोंपड़ी	14	14
97	102	Jhujharpura	झुझारपुरा	16	16
98	28	Jodhpura	जोधपुरा	12	12
99	122	Jugalpura Kalan	जुगलपुरा कलां	16	16
100	83	Jugalpura Khurd	जुगलपुरा खुर्द	14	14
101	6	Kachariya	काचरिया	12	12
102	15	Kanesar	कनेसर	12	12
103	179	Kantoli	कांटोली	18	20
104	89	Karanpura	करनपुरा	14	16
105	64	Kureda Bujurg	करेडा बुजुर्ग	14	14
106	180	Kareriya	करेरिया	18	20
107	151	Kayam Nagar Basri	कायम नगर बासड़ी	18	18
108	124	Kerod	केरोद	16	16
109	101	Khandewat	खण्देवत	16	16
110	114	Khandwa	खन्डवा	16	16
111	194	Khera	खेड़ा	20	20
112	193	Kheri Manpura	खेड़ी मानपुरा	20	20
113	51	Kheri Mohanpura	खेडी मोहनपुरा	14	14
114	185	Khirgi	खिड़गी	18	20
115	175	Khuajpura	खुआजपुरा	18	20
116	183	Kinwara	किवाड़ा	18	20
117	71	Kishorpura	किशोरपुरा	14	14
118	154	Kurawad	कुरावद	18	18
119	143	Lachhmi Damodarpura	लक्ष्मी दामोदरपुरा	18	18
120	130	Lalwari	ललवाड़ी	16	18
121	37	Lodhera	लोधेड़ा	12	12
122	59	Luhara	लुहारा	14	14
123	133	Lunera	लुनेरा	16	18
124	139	Mahapura @ Turkya	महापुरा उर्फ तुरक्या	16	18
125	156	Maharaj Kanwarpura	महाराज कंवरपुरा	18	18
126	79	Maharajpura	महाराजपुरा	14	14
127	9	Mahasinghpura @ Majookra	महासिहपुरा उर्फ मजूकड़ा	12	12
128	57	Manmohanpura	मनमोहनपुरा	14	14
129	30	Manoharpura	मनोहरपुरा	12	12
130	190	Maraliya	मड़ालिया	20	20
131	176	Medhar Kalan	मेधर कलां	18	20
132	55	Moondiya	मूंडिया	14	14
133	152	Mothooka	मोठूका	18	18
134	157	Nagal Isar	नागल ईसर	18	18
135	135	Nagal Nahar	नागल नहर	16	18
136	1	Nagar	नगर	10	12
137	112	Nahar Bari	नाहर बाड़ी	16	16
138	189	Nala	नला	20	20
139	192	Natwara	नटवाडा	20	20
140	109a	Nawai Rural	नवाई ग्रामीण	16	16
141	197	Nohta	नोहटा	20	20
142	111	Pahari	पहाड़ी	16	16
143	81	Palei	पलेई	14	14
144	21	Pathraj	पथराज	12	12
145	24	Pratappura	प्रतापपुरा	12	12
146	72	Rachakpura	रचकपुरा	14	14
147	68	Radha Govindpura	राधा गोविन्दपुरा	14	14
148	45	Radha Kishanpura	राधा किशनपुरा	12	14
149	198	Rahar	रहड़	20	20
150	3	Raholi	राहोली	10	12
151	96	Rajwas	रजवास	16	16
152	31	Rambha	रम्भा	12	12
153	62	Rambhawata	रम्भावता	14	14
154	169	Ramchandrapura	रामचन्द्रपुरा	18	18
155	149	Ram Damodarpura	राम दामोदरपुरा	18	18
156	87	Ramjipura	रामजीपुरा	14	14
157	2	Rampura	रामपुरा	10	12
158	116	Ramsinghpura	रामसिहपुरा	16	16
159	26	Ratanpura @ Rohere	रतनपुरा उर्फ रोहेड़ा	12	12
160	80	Roopbas	रुपबास	14	14
161	73	Sahedariya Khurd	सहेदरिया खुर्द	14	14
162	14	Sajiya	सजिया	12	12
163	118	Sakatpura	सकतपुरा	16	16
164	129	Sangrampura	संग्रामपुरा	16	16
165	52	Sangrampura	संग्रामपुरा	14	14
166	90	Sarsari Rampura	सरसड़ी रामपुरा	14	16
167	94	Sawai Jaisinghpura	सवाई जयसिहपुरा	14	16
168	186	Seendra	सीन्दरा	20	20
169	165	Seepura	सीपुर	18	18
170	61	Shahjhanpura	शाहजहांपुरा	14	14
171	117	Sheosinghpura	शिवसिहपुरा	16	16
172	41	Shobhagpura	शोभागपुरा	12	14
173	44	Shree Daulatpura	श्री दौलतपुरा	12	14
174	43	Shree Govindpura	श्री गोविन्दपुरा	12	14
175	19	Shree Jagatpura	श्री जगतपुरा	12	12

APPENDIX–I–contd.

ALPHABETICAL LIST OF TOWNS AND VILLAGES

Sl. No.	Code No.	Name of Village		Page No. VD	Page No. PCA
176	16	Shree Kripalpura	श्री कृपालपुरा	12	12
177	153	Shree Rajdhanpura	श्री राजधनपुरा	18	18
178	138	Shree Rajdhirajpura	श्री राजधीराजपुरा	16	16
179	166	Shree Rampura @ Nayagaon	श्री रामपुरा उर्फ नयागांव	18	18
180	148	Shree Rooppura	श्री रुपपुरा	18	18
181	74	Shree Sukhpura	श्री सुखपुरा	14	14
182	67	Shree Sukhpura	श्री सुखपुरा	14	14
183	141	Shree Sundarpura-ka-Badh	श्री सुन्दरपुरा-का-बाढ	18	18
184	22	Shree Uddetpura	श्री उद्देतपुरा	12	12
185	17	Shree Vijaipura	श्री विजयपुरा	12	12
186	70	Shyopura	श्योपुरा	14	14
187	97	Shyosinghpura @ Kariya	श्योसिंहपुरा उर्फ करिया	16	16
188	98	Sidra	सिदड़ा	16	16
189	191	Siras with Chatur-bhujpura	सिरस मय चतुरभुजपुरा	20	20
190	171	Sirohi	सिरोही	18	18
191	63	Sooratrampura	सूरतरामपुरा	14	14
192	39	Sunara	सुनारा	12	12
193	23	Sunari	सुनारी	12	12
194	18	Suraj-ka-Khera	सूरज का खेड़ा	12	12
195	91	Surajpura	सूरजपुरा	14	16
196	4	Surya	सुर्या	10	12
197	170	Teentoli @ Bargaon	टींटोली उर्फ बड़गांव	18	18
198	177	Thordi	ठोरडी	18	20
199	85	Tilokpura	तिलोकपुरा	14	14
200	75	Vijai Govindpura	विजय गोविन्दपुरा	14	14
201	107	Vijaipura	विजयपुरा	16	16

3. TODARAISINGH TEHSIL

1	38	Aliyari	अलियारी	22	22
2	68	Bagri	बगड़ी	22	24
3	40	Bahera	बाहेड़ा	22	22
4	80	Baneriya Bujurg	बनेड़िया बुजुर्ग	24	24
5	116	Baneriya Charnan	बनेड़िया चारनान	26	26
6	12	Ban-ka-Khera	बन-का-खेड़ा	20	20
7	55	Baori	बावड़ी	22	22
8	86	Barwas	बरवास	24	24
9	62	Bas Bhageerath	बास भागीरथ	22	24
10	63	Bas Chatra	बास चतरा	22	24
11	72	Basera	बासेड़ा	24	24
12	15	Bas Jagroop	बास जगरुप	20	20
13	103	Bas Jharana	बास झराना	24	24
14	70	Bassi	बस्सी	22	24
15	73	Bas Sonwa	बास सोनवा	24	24
16	44	Bas Uda	बास उदा	22	22
17	29	Bhanwata	भांवता	22	22
18	60	Bhasoo	भासू	22	22
19	61	Bhatera	भटेड़ा	22	24
20	79	Bheroopura	भेरुपुरा	24	24
21	101	Bibolao	बीबोलाव	24	24
22	114	Botunda	बोटून्दा	24	26
23	112	Chandpura	चन्दपुरा	24	26
24	87	Chhan with was Sooriya	छान मय वास सूर्या	24	24
25	49	Chooli	चूली	22	22
26	6	Datob	दतोब	20	20
27	22	Dawar Dumba	दावड़ डुम्बा	20	22
28	28	Dayalpura	दयालपुरा	22	22
29	36	Dhareda	धारेडा	22	22
30	92	Dheebru	ढीबरू	24	24
31	52	Gadapat	गादापत	22	22
32	75	Ganeshganj	गणेशगंज	24	24
33	102	Ganeshganj	गणेशगंज	24	24
34	82	Ganeta	गनेता	24	24
35	100	Ganeti	गनेती	24	24
36	105	Gangapura	गंगापुरा	24	24
37	58	Gangolao	गांगोलाव	22	22
38	91	Ganoli	गानोली	24	24
39	53	Gediya	गेदिया	22	22
40	110	Golahera	गोलाहेड़ा	24	26
41	76	Gopalpura	गोपालपुरा	24	24
42	106	Govindpura	गोविन्दपुरा	24	26
43	43	Hameerpura	हमीरपुरा	22	22
44	48	Harbhagatpura	हरभगतपुरा	22	22
45	42	Hundeel	हुन्डील	22	22
46	47	Indokiya	इन्दोकिया	22	22
47	90	Islampura	इस्लामपुरा	24	24
48	83	Jaikamabad	जैकमाबाद	24	24
49	56	Janglat Kerli	जंगलात केरली	22	22
50	97	Jethalya	जेथल्या	24	24
51	81	Kalyanpura	कल्याणपुरा	24	24
52	107	Kawalwar	कावलवाड़	24	26

APPENDIX–I–contd.

ALPHABETICAL LIST OF TOWNS AND VILLAGES

Sl. No.	Code No.	Name of Village		Page No. VD	Page No. PCA
53	74	Kerli	केरली	24	24
54	24	Khajooriya	खजूरिया	20	22
55	99	Khareda	खरेडा	24	24
56	32	Khedoolya Kalan	खेडूल्या कलां	22	22
57	33	Khedoolya Khurd	खेडूल्या खुर्द	22	22
58	7	Khejra-ka-Bas	खेजड़ा-का-बास	20	20
59	21	Kishanpura	किशनपुरा	20	22
60	35	Kookar	कूकड़	22	22
61	3	Kotri	कोटड़ी	20	20
62	5	Kuhara Kalan	कुहाड़ा कलां	20	20
63	45	Kuhara Khurd	कुहाड़ा खुर्द	22	22
64	115	Kurasiya	कुरासिया	24	26
65	85	Kyariya	क्यारिया	24	24
66	89	Lachhmipura	लछमीपुरा	24	24
67	34	Lachhmipura	लछमीपुरा	22	22
68	67	Ladpura	लाडपुरा	22	24
69	54	Lamba Kalan	लाम्बा कलां	22	22
70	4	Lamba Khurd	लाम्बा खुर्द	20	20
71	78	Madhoganj	माधोगंज	24	24
72	88	Mahadeopura	महादेवपुरा	24	24
73	39	Manda	मांडा	22	22
74	8	Mandolai	मांदोलाई	20	20
75	10	Mehroo	मेहरु	20	20
76	93	Modiyala	मोडियाला	24	24
77	19	Moondiya Kalan	मूंडिया कलां	20	22
78	14	Mor	मोर	20	20
79	95	Mor Bhatiyan	मोर भाटियान	24	24
80	94	Morda	मोरडा	24	24
81	41	Motipura	मोतीपुरा	22	22
82	20	Nareda	नारेडा	20	22
83	46	Nayabas	नयाबास	22	22
84	59	Nayabas	नयाबास	22	22
85	18	Neemera	नीमेड़ा	20	22
86	69	Ojhapura	ओझापुरा	22	24
87	37	Pandrahera	पन्द्राहेड़ा	22	22
88	17	Pathraj Kalan	पथराज कलां	20	22
89	31	Pathraj Khurd	पथराज खुर्द	22	22
90	11	Pawaliya	पवालिया	20	20
91	96	Radha Ballabhpura	राधा बल्लभपुरा	24	24
92	109	Ralawata	रलावता	24	26
93	16	Ramchandrapura	रामचन्द्रपुरा	20	22
94	9	Rameshpura	रमेशपुरा	20	20
95	50	Ramniwaspura	रामनिवासपुरा	22	22
96	113	Rampura	रामपुरा	24	26
97	84	Ramsinghpura	रामसिंहपुरा	24	24
98	23	Ramsinghpura	रामसिंहपुरा	20	22
99	57	Ratbai	रतबाई	22	22
100	77	Ratwara	रतवाड़ा	24	24
101	13	Reedalya Rampura	रीडल्या रामपुरा	20	20
102	111	Salgawas	सालगावास	24	26
103	71	Sandla	सांडला	24	24
104	27	Sanodiya	सनोदिया	22	22
105	1	Sawariya	सवारिया	20	20
106	98	Setiwas	सेतीवास	24	24
107	104	Shree Ramnagar	श्री रामनगर	24	24
108	30	Sita Rampura	सीता रामपुरा	22	22
109	26	Subdand	सुबडंड	22	22
110	51	Sukh Niwaspura	सुख निवासपुरा	22	22
111	66	Surjpura	सूरजपुरा	22	24
112	64	Tharola	थड़ोला	22	24
113	65	Tharoli	थड़ोली	22	24
114	108	Thata	ठाटा	24	26
115	25	Topa	टोपा	20	22
116	2	Uniyara Khurd	उनियारा खुर्द	20	20

4. TONK TEHSIL

1	26	Abbasnagar	अब्बासनगर	26	26
2	43	Ahmadganj	अहमदगंज	28	28
3	143	Ahmadganj	अहमदगंज	32	32
4	190	Ahmandnagar Hasanpura	अहमदनगर हसनपुरा	34	34
5	133	Ahmadpura	अहमदपुरा	32	32
6	192	Ahmadpura Chauki (Sansiyan)	अहमदपुरा चौकी (सांसीयान)	34	34
7	23	Ahmadullapura	अहमदुल्लापुरा	26	26
8	61	Akbarnagar	अकबरनगर	28	28
9	189	Aleempura (Maliwasya)	अलीमपुरा (मलिवास्या)	34	34
10	68	Alimpura	अलीमपुरा	28	28
11	21	Alinagar	अलीनगर	26	26
12	117	Alinagar	अलीनगर	30	30
13	200	Alipur	अलीपुर	34	34
14	233	Allapura	अल्लापुरा	36	36
15	224	Allapura Chandola	अल्लापुरा चांडोला	36	36
16	193	Ameerpur Khera	अमीरपुर खेड़ा	34	34

APPENDIX–I–concld.

ALPHABETICAL LIST OF TOWNS AND VILLAGES

Sl. No.	Code No.	Name of Village		Page No. VD	Page No. PCA
17	139	Aminpura	अमीनपुरा	32	32
18	62	Aminpura	अमीनपुरा	28	28
19	48	Anwar Nagar (Bhurawali)	अनवरनगर (भूरावाली)	28	28
20	15	Anwarpura Hameerya	अनवरपुरा हमीरया	26	26
21	54	Anwarpura Khera	अनवरपुरा खेड़ा	28	28
22	263	Arniya Ghati	अरनिया घाटी	36	38
23	3	Arniya Kankar	अरनिया कांकड	26	26
24	166	Arniya Kedar	अरनिया केदार	32	34
25	232	Arniya Mal	अरनिया माल	36	36
26	191	Arniya Neel	अरनिया नील	34	34
27	167	Arniya Tiwari	अरनिया तिवाड़ी	32	34
28	128	Ataleekpura	अतालीकपुरा	30	32
29	50	Azampura	आजमपुरा	28	28
30	78	Azizpura (Sainpura)	अजीजपुरा (साइंपुरा)	28	28
31	17	Bagarwa	बगड़वा	26	26
32	60	Bagri	बगड़ी	28	28
33	164	Balapura	बालापुरा	32	32
34	69	Balakhandiya	बलखंडिया	28	28
35	237	Bambor	बंबोर	36	36
36	32	Banwara	बनवाड़ा	26	28
37	251	Bara Abdullapura	बाड़ा अब्दुल्लापुरा	36	36
38	183	Bara-Jere-Qila	बाड़ा-जेरे-किला	34	34
39	95	Barauni	बरौनी	30	30
40	130	Bashirpura	बशीरपुरा	30	32
41	10	Beejalpura	बीजलपुरा	26	26
42	77	Beejwara	बीजवाड़ा	28	30
43	221	Beer Hasanpura	बीड़ हसनपुरा	36	36
44	161	Beethola	बीठोला	32	32
45	9	Begampura	बेगमपुरा	26	26
46	157	Bhanchi	भांची	32	32
47	207	Bhanwar Kho	भंवर खो	34	34
48	196	Bharni	भरनी	34	34
49	147	Bichharas	बिछारस	32	32
50	179	Bichpuri	बिचपुड़ी	24	34
51	84	Bilayatipura	बिलायतीपुरा	28	30
52	261	Bishanpura	बिशनपुरा	36	38
53	134	Borda	बोरदा	32	32
54	241	Bordi	बोरडी	36	36
55	41	Borkhandi Kalan	बोरखन्डी कलां	28	28
56	151	Borkhandi Khurd	बोरखन्डी खुर्द	32	32
57	29	Chak Abbasnagar No. 1	चक अब्बासनगर नं० 1	26	26
58	30	Chak Abbasnagar No. 2	चक अब्बासनगर नं० 2	26	26
59	31	Chak Abbasnagar No. 3	चक अब्बासनगर नं० 3	26	28
60	243	Chak Ahmadpura	चक अहमदपुरा	36	36
61	45	Chak Mayarampura	चक मायारामपुरा	28	28
62	79	Chak Rahmanpura	चक रहमानपुरा	28	30
63	222	Chak Sardarpura	चक सरदारपुरा	36	36
64	234	Chandlai	चन्दलाई	36	36
65	194	Chhan	छान	34	34
66	153	Chironj	चिरोंज	32	32
67	34	Chogai	चोगाई	26	28
68	160	Chooriya	चूरिया	32	32
69	103	Dadiyan	दादियां	30	30
70	215	Dakhiyan	दाखियां	34	36
71	142	Darda Hindi	डारडा हिन्दी	32	32
72	87	Darda Turki	डारडा तुर्की	30	30
73	56	Daulatpur	दौलतपुर	28	28
74	154	Deobarniyan	देवबरनियां	32	32
75	155	Deoli	देवली	32	32
76	165	Deopura	देवपुरा	32	32
77	205	Deopura	देवपुरा	34	34
78	111	Deori	देवरी	30	30
79	176	Dhola Khera	धोला खेड़ा	34	34
80	83	Dhoondiya	ढून्डिया	28	30
81	55	Dhoonsri	ढूंसरी	28	28
82	44	Dodariya	डोडरिया	28	28
83	131	Dodwari	डोडवाड़ी	32	32
84	94	Dotana	दोताना	30	30
85	256	Farookabad	फारुकाबाद	36	38
86	204	Farooqnagar	फारुकनगर	34	34
87	52	Fazalpura	फजलपुरा	28	28
88	180	Gafoorpura	गफूरपुरा	34	34
89	112	Galod	गलोद	30	30
90	20	Gangapura	गंगापुरा	26	26
91	253	Ghansri	घांसड़ी	36	36
92	250	Ghas	घास	36	36
93	186	Goharpura	गोहरपुरा	34	34
94	38	Gordhanpura	गोरधनपुरा	26	28
95	24	Gudha Ramdass	गुढा रामदास	26	26
96	254	Gulabpura	गुलाबपुरा	36	36
97	91	Hadi Kalan	हाडी कलां	30	30

APPENDIX–I–contd.

ALPHABETICAL LIST OF TOWNS AND VILLAGES

Sl. No.	Code No.	Name of Village		Page No. VD	Page No. PCA
98	90	*Hadi Khurd*	*हाडी खुर्द*	*30*	*30*
99	217	Hakimpura	हकीमपुरा	34	36
100	71	Hamzapura	हमजापुरा	28	28
101	12	Haneefganj	हनीफगंज	26	26
102	98	Hanifpur	हनीफपुर	30	30
103	127	Hanotiya	हनोतिया	30	32
104	239	Harchandera	हरचन्देड़ा	36	36
105	35	Haripura	हरीपुरा	26	28
106	102	Hatauna	हतौना	30	30
107	168	Hayatpura	हयातपुरा	32	34
108	11	Ibrahimabad	इब्राहीमाबाद	26	26
109	123	Ibrahimpura Tatha	इब्राहीमपुरा टाठा	30	32
110	238	Ilahipura	इलाहीपुरा	36	36
111	33	Ilahipura Hazipura	इलाहीपुरा हाजीपुरा	26	28
112	70	Imamnagar	इमामनगर	28	28
113	14	Inayatganj	इनायतगंज	26	26
114	260	Isarda	ईसरदा	36	38
115	81	Ishakpura	इस्हाकपुरा	28	30
116	113	Islampura	इस्लामपुरा	30	30
117	171	Islampura	इस्लामपुरा	32	34
118	119	Islampura Gota	इस्लामपुरा गोता	30	30
119	53	Ismailpura	इस्माइलपुरा	28	28
120	4	Jahoorpura	जहूरपुरा	26	26
121	28	Jaikishanpura	जयकिशनपुरा	26	26
122	96	Jaanpura	जमानपुरा	30	30
123	5	Jankiballabhpura	जानकी बल्लभपुरा	26	26
124	122	Janwali	जंवाली	30	32
125	106	Jebariya	जेबाड़िया	30	30
126	262	Jhalra	झालरा	36	38
127	76	Jhirana	झिराना	28	30
128	92	Jola	जोला	30	30
129	258	Kabra	काबरा	36	38
130	107	Kakraj Kalan	ककराज कलां	30	30
131	108	Kakraj Khurd	ककराज खुर्द	30	30
132	229	Kalyanpura	कल्यानपुरा	36	36
133	42	Kalyanpura	कल्यानपुरा	28	28
134	162	Kareeriya	करीरिया	32	32
135	126	Karimnagar	करीमनगर	30	32
136	216	Karimpura	करीमपुरा	34	36
137	57	Karimpura	करीमपुरा	28	28
138	152	Karola	कारोला	32	32
139	67	Kashipura	काशीपुरा	28	28
140	8	Kathmana	कठमाणा	26	26
141	39	*Kateeriyamand*	*कतीरियामंड*	26	28
142	249	Khajooriya	खजूरिया	36	36
143	99	Khaleelabad	खलीलाबाद	30	30
144	248	Khaleelpura (Papra)	खलीलपुर (पापड़ा)	36	36
145	178	Khanpura	खानपुरा	34	34
146	110	Khedooliya	खेडूलिया	30	30
147	264	Khera Morsaman	खेड़ा मोर सामान	36	38
148	115	Kishanpura	किशनपुरा	30	30
149	116	Kureda	कुरेडा	30	30
150	118	Kuredi	कुरेडी	30	30
151	51	Kyawari	क्यावड़ी	28	28
152	257	Labadar	लबादार	36	38
153	211	Lachhmipura	लछमीपुरा	34	36
154	145	Lahan	लाहन	32	32
155	188	Lamba	लाम्बा	34	34
156	235	Latifganj (Rustamganj)	लतीफगंज (रुस्तमगंज)	36	36
157	49	Loharwara	लोहरवाड़ा	28	28
158	129	Lok	लोक	30	32
159	74	Madaripura	मदारीपुरा	28	28
160	195	Mahwa	महवा	34	34
161	121	Malipura	मालीपुरा	30	32
162	158	Mandawar	मंडावर	32	32
163	114	Markhera	मारखेड़ा	30	30
164	86	Masoodpura	मसूदपुरा	30	30
165	85	Mawasipura	मवासीपुरा	28	30
166	75	Mawasipura	मवासीपुरा	28	28
167	46	Maya Rampura	माया रामपुरा	28	28
168	213	Meerganj Sherpura	मीरगंज शेरपुरा	34	36
169	201	Meernagar	मीरनगर	34	34
170	175	Mehgaon	मेहगाव	32	34
171	198	Mehmoodganj	महमूदगंज	34	34
172	140	Mendwas	मेंदवास	32	32
173	247	Mohammadganj Jageeri	मोहम्मदगंज जागीरी	36	36
174	66	Mohammad Nagar	मोहम्मदनगर	28	28
175	187	Mohammad Nagar	मोहम्मदनगर	34	34
176	136	Mohammad Nagar	मोहम्मदनगर	32	32
177	19	Mohammad Nagar Dhani	मोहम्मदनगर ढाणी	26	26
178	27	Mohammadpura	मोहम्मदपुरा	26	26
179	244	Mohammadpura (Nayagaon)	मोहम्मदपुरा (नयागांव)	36	36

APPENDIX–I–contd.

ALPHABETICAL LIST OF TOWNS AND VILLAGES

Sl. No.	Code No.	Name of Village		Page No. VD	Page No. PCA
180	37	Mohni	मोहनी	26	28
181	148	Molaipura	मोलाईपुरा	32	32
182	104	Motooka	मोटूका	30	30
183	82	Mumana	मुमाना	28	30
184	132	Mundiya	मुंडिया	32	32
185	16	Murtazanagar	मुरतजानगर	26	26
186	124	Naner	नानेर	30	32
187	208	Nasirpura	नासीरपुरा	34	34
188	65	Natri	नातड़ी	28	28
189	22	Naurangpura	नौरंगपुरा	26	26
190	138	Nawabpura	नवाबपुरा	32	32
191	73	Naya Teela	नया टीला	28	28
192	80	Nimahera	नीमा हेड़ा	28	28
193	170	Nimola	निमोला	32	34
194	231	Nimola	निमोला	36	36
195	214	Nirwana	निरवाना	34	34
196	169	Noorpura Khera	नूरपुरा खेड़ा	32	34
197	135	Palra	पालड़ा	32	32
198	144	Palri	पालड़ी	32	32
199	101	Parana	पराना	30	30
200	120	Pasrotiya	पासरोटिया	30	30
201	64	Peeploo	पीपलू	28	28
202	58	Peetawas	पीतावास	28	28
203	218	Pharashiya	फराशिया	34	36
204	18	Radha Kishanpura	राधा किशनपुरा	26	26
205	72	Rahimnagar	रहीमनगर	28	28
206	219	Rahimpura	रहीमपुरा	34	36
207	59	Rahimpura (Dhola Bhata)	रहीमपुरा (धोला भाटा)	28	28
208	236	Rahimpura (Dholi Talai)	रहीमपुरा (धोली तलाई)	36	36
209	125	Rahimpura (Nayagaon)	रहीमपुरा (नयागांव)	30	32
210	252	Rahmandiyan	रहमानदियां	36	36
211	89	Rai Rampura	राय रामपुरा	30	30
212	212	Rajnagar	राज नगर	34	36
213	230	Rajpura	राजपुरा	36	36
214	25	Ramkishanpura	रामकिशनपुरा	26	26
215	197	Ranipura	रानीपुरा	34	34
216	13	Ranoli	रानोली	26	26
217	6	Rasoolpura	रसूलपुरा	26	26
218	255	Rasoolpura	रसूलपुरा	36	38
219	242	Raufpura	रऊफपुरा	36	36
220	223	Rughnathpura	रघनाथपुरा	36	36
221	2	Saddiqnagar	सद्दीकनगर	26	26
222	109	Saddiqpura	सद्दीकपुरा	30	30
223	245	Sadhagaon	साढागांव	36	36
224	93	Safipura	सफीपुरा	30	30
225	150	Saidabad	सइदाबाद	32	32
226	40	Samadpura	समदपुरा	26	28
227	47	Sandera	सन्देड़ा	28	28
228	220	Sandila	संडीला	34	36
229	203	Sankhna	सांखना	34	34
230	227	Sardarpura	सरदारपुरा	36	36
231	149	Sarwarabad	सरवराबाद	32	32
232	206	Saulantpura	सौलंतपुरा	34	34
233	163	Sawai	सवाई	32	32
234	63	Seesola	सीसोला	28	28
235	182	Sewa Rampura	सेवा रामपुरा	34	34
236	202	Shahadatabad	शहादताबाद	34	34
237	181	Shakoorpura	शकूरपुरा	34	34
238	88	Shree Nagar	श्री नगर	30	30
239	156	Shukalpura	शुकलपुरा	32	32
240	174	Shyopuri	श्योपुरी	32	34
241	7	Sita Rampura	सीता रामपुरा	26	26
242	159	Sita Rampura	सीता रामपुरा	32	32
243	1	Soda Baori	सोडा बावड़ी	26	26
244	105	Sohla	सोहला	30	30
245	36	Sondhiphal	सोन्धीफल	26	28
246	184	Sonwa	सोनवा	34	34
247	173	Soran	सोरन	32	34
248	240	Sunela (Hazipura)	सुनेला (हाजीपुरा)	36	36
249	225	Takholi	ताखोली	36	36

APPENDIX–I–contd.

ALPHABETICAL LIST OF TOWNS AND VILLAGES

Sl. No.	Code No.	Name of Village		Page No. VD	Page No. PCA
250	137	Talibpura	तालिबपुरा	32	32
251	199	Thali	थली	34	34
252	172	Theekariya	ठीकरिया	32	34
253	176a	Tonk Rural	टोंक ग्रामीण	—	34
254	226	Um	उम	36	36
255	246	Unti Tana	उंटी टाना	36	36
256	185	Usmanpura Abad	उस्मानपुरा आबाद	34	34
257	141	Usmanpura Veeran	उस्मानपुरा वीरान	32	32
258	100	Wazeerabad	वजीराबाद	30	30
259	97	Wazeernagar	वजीरनगर	30	30
260	146	Wazeerpura	वजीरपुरा	32	32
261	210	Wazeerpura Kalan	वजीरपुरा कलां	34	36
262	209	Wazeerpura Khurd	वजीरपुरा खुर्द	34	34
263	259	Yakoobganj	याकूबगंज	36	38
264	228	Yusufganj	युसुफगंज	36	36
265	177	Yusufpura (Bharai)	युसुफपुरा (भाराई)	34	34
		5. DEOLI TEHSIL			
1	68	Akodiya	आकोडिया	40	40
2	129	Akodiya	आकोडिया	42	44
3	2	Alaxandarpura	अलैग्जैन्डरपुरा	38	38
4	46	Ambapura	अम्बापुरा	40	40
5	79	Amli	आमली	40	42
6	89	Anwa	आंवा	40	42
7	23	Arniya	अरनिया	38	38
8	151	Bahadurganj	बहादुरगंज	44	44
9	146	Bahalri	बहलड़ी	44	44
10	136	Bajoli	बाजोली	44	44
11	164	Balagarh	बालागढ़	44	44
12	69	Balapura	बालापुरा	40	40
13	65	Balapura	बालापुरा	40	40
14	138	Baloonda	बालून्दा	44	44
15	16	Baneriya Khurd	बनेड़िया खुर्द	38	38
16	70	Banthali	बन्थली	40	40
17	24	Barla	बड़ला	38	38
18	135	Baroli	बड़ोली	42	44
19	28	Bas Jodha	बास जोधा	38	38
20	84	Bas Kheriya	बास खेड़िया	40	42
21	50	Bas Lachhmana	बास लक्ष्मना	40	40
22	22	Beejwar	बीजवाड़	38	38
23	13	Beesalpur	बीसलपुर	38	38
24	94	Benpa	बेनपा	42	42
25	14	Bhanwarthala	भंवरथला	38	38
26	81	Bharna	भरना	40	42
27	64	Bheempura	भीमपुरा	40	40
28	36	Bheenwarabas	भींवड़ावास	38	40
29	91	Bishanpura	बिशनपुरा	42	42
30	41	Boyara	बोयड़ा	38	40
31	105	Chak Anandpura	चक आनन्दपुरा	42	42
32	107	Chak Anwan	चक आंवां	42	42
33	61	Chandli	चांदली	40	40
34	86	Chandsinghpura	चांदसिंहपुरा	40	42
35	141	Chandwar	चन्दवाड़	44	44
36	145	Charnet	चारनेट	44	44
37	29	Chhatri	छातड़ी	38	38
38	27	Dabar Kalan	डाबर कलां	38	38
39	19	Dabar Khurd	डाबर खुर्द	38	38
40	18	Dalwasa	दलवासा	38	38
41	115	Datoonda	डाटून्डा	42	42
42	42	Deoli	देवली	38	40
43	40	Deopura	देवपुरा	38	40
44	78	Deorawas	देवड़ावास	40	42
45	54	Dhandholi	धांधोली	40	40
46	101	Dharola	धारोला	42	42
47	104	Dheekla	ढीकला	42	42
48	118	Dhuan Kalan	धुआं कलां	42	42
49	124	Dhuan Khurd	धुआं खुर्द	42	44
50	30	Doodawas	दूदावास	38	38
51	71	Dooni	दूनी	40	40
52	34	Gaonri	गांवड़ी	38	40
53	82	Geroli	गेरोली	40	42
54	149	Gerota	गेरोटा	44	44
55	147	Geroti	गेरोटी	44	44

APPENDIX–I–contd.

ALPHABETICAL LIST OF TOWNS AND VILLAGES

Sl. No.	Code No.	Name of Village		Page No. VD	Page No. PCA	Sl. No.	Code No.	Name of Village		Page No. VD	Page No. PCA
56	126	Ghar	घाड़	42	44	93	103	Khawaspura	खवासपुरा	42	42
57	93	Gopalpura	गोपालपुरा	42	42	94	35	Khera Gaonri	खेड़ा गांवड़ी	38	40
58	48	Gopipura	गोपीपुरा	40	40	95	119	Kishanpura	किशनपुरा	42	42
59	159	Gordhanpura	गोरधनपुरा	44	44	96	144	Kotra	कोटड़ा	44	44
60	99	Gothra	गोठड़ा	42	42	97	37	Kundera	कुन्देड़ा	38	40
61	108	Gulabpura	गुलाबपुरा	42	42	98	98	Lachhmipura	लछमीपुरा	42	42
62	165	Gurai	गुराई	44	44	99	128	Lachhmipura	लछमीपुरा	42	44
63	87	Hanumanpura	हनुमानपुरा	40	42	100	44	Madhosinghpura	माधोसिंहपुरा	38	40
64	150	Haripura	हरीपुरा	44	44	101	148	Maharaj Kanwarpura	महाराज कंवरपुरा	44	44
65	120	Haroti	हाड़ोती	42	42	102	66	Maharajpura	महाराजपुरा	40	40
66	162	Heerapura	हीरापुरा	44	44	103	26	Malera	मालेड़ा	38	38
67	3	Hisampur	हिसामपुर	38	38	104	137	Manoli	मानोली	44	44
68	123	Ikbalganj	इकबालगंज	42	44	105	1	Manpura	मानपुरा	38	38
69	122	Indoda	इन्दोदा	42	44	106	155	Muchkandpura	मुचकन्दपुरा	44	44
70	39	Indrapura	इन्द्रपुरा	38	40	107	116	Muglana	मुगलाना	42	42
71	160	Jagannathpura	जगन्नाथपुरा	44	44	108	117	Muglani	मुगलानी	42	42
72	80	Jagtya	जगत्या	40	42	109	55	Mundiya Khurd	मूंडिया खुर्द	40	40
73	166	Jail	जैल	44	44	110	154	Nagar	नगर	44	44
74	76	Jaleri	जलेरी	40	42	111	49	Narsinghpura	नृसिंहपुरा	40	40
75	156	Jalimganj	जालिमगंज	44	44	112	9	Nasarda	नासरदा	38	38
76	74	Jalseena	जलसीना	40	40	113	92	Nayagaon	नयागांव	42	42
77	73	Jooniya	जूनिया	40	40	114	85	Nayagaon Dhimariya	नयागांव ढिमारिया	40	42
78	114	Jyotipura	ज्योतीपुरा	42	42	115	88	Nayagaon Gothra	नयागांव गोठड़ा	40	42
79	33	Kakoriya	ककोड़िया	38	40	116	7	Nayawas	नयावास	38	38
80	47	Kalanara	कालानाड़ा	40	40	117	58	Niwariya	निवारिया	40	40
81	125	Kalandarpura	कलन्दरपुरा	42	44	118	77	Nondpura	नोंदपुरा	40	42
82	90	Kalyanpura	कल्याणपुरा	40	42	119	45	Panwar	पनवाड़	38	40
83	127	Kalyanpura	कल्याणपुरा	42	44	120	152	Phoolsagar	फूलसागर	44	44
84	21	Kantichandpura	कांतिचन्दपुरा	38	38	121	53	Polyara	पोल्याड़ा	40	40
85	134	Kanwara	कनवाड़ा	42	44	122	4	Raghunathpura	रघुनाथपुरा	38	38
86	75	Kanwarawas	कंवरावास	40	40	123	109	Rajendrapura	राजेन्द्रपुरा	42	42
87	63	Kanwarpura	कंवरपुरा	40	40	124	96	Rajkot	राजकोट	42	42
88	83	Kanwarpura	कंवरपुरा	40	42	125	32	Rajmahal	राजमहल	38	40
89	121	Kanwarpura	कंवरपुरा	42	44	126	97	Rajnagar	राजनगर	42	42
90	38	Kaseer	कासीर	38	40	127	142	Ram Nagar	रामनगर	44	44
91	143	Kedara	केदारा	44	44	128	106	Rampura	रामपुरा	42	42
92	113	Kharoi	खरोई	42	42	129	161	Ram Sagar	राम सागर	44	44

APPENDIX–I–contd.

ALPHABETICAL LIST OF TOWNS AND VILLAGES

Sl. No.	Code No.	Name of Village		Page No. VD	Page No. PCA
130	25	Ramthala	रामथला	38	38
131	140	Rangvilas	रंगविलास	44	44
132	31	Ranwata	रांवता	38	40
133	59	Ratanpura	रतनपुरा	40	40
134	8	Ratanpura	रतनपुरा	38	38
135	17	Sandla	साण्डला	38	38
136	62	Sangrampura	संग्रामपुरा	40	40
137	110	Sangrampura	संग्रामपुरा	42	42
138	157	Sangrampura	संग्रामपुरा	44	44
139	133	Sangrampura	संग्रामपुरा	42	44
140	11	Sankarwara	सांकरवाड़ा	38	38
141	57	Santhali	सन्थली	40	40
142	43	Sanwatgarh	सांवतगढ़	38	40
143	132	Sanwata	सांवता	42	44
144	158	Sarangpur	सारंगपुर	44	44
145	60	Sardara	सारदड़ा	40	40
146	102	Sardarpura	सरदारपुरा	42	42
147	72	Saroli	सरोली	40	40
148	15	Sarsari	सरसड़ी	38	38
149	56	Satwara	सतवाड़ा	40	40
150	139	Satwara	सतवाड़ा	44	44
151	51	Sendiyawas	सेंदियावास	40	40
152	10	Shree Mansinghpura	श्री मानसिंहपुरा	38	38
153	67	Shree Nagar	श्री नगर	40	40
154	52	Sirohi	सिरोही	40	40
155	100	Sitapura	सीतापुरा	42	42
156	95	Sujanpura	सुजानपुरा	42	42
157	12	Sujanpura	सुजानपुरा	38	38
158	163	Syala Sukhpura	स्याला सुखपुरा	44	44
159	5	Thali	थली	38	38
160	20	Thanwala	थांवला	38	38
161	130	Theekariya Kalan	ठीकरिया कलां	42	44
162	131	Theekariya Khurd	ठीकरिया खुर्द	42	44
163	6	Titriyan	तितरियां	38	38
164	112	Tokrawas Bundi	टोकरावास बून्दी	42	42
165	111	Tokrawas Uniyara	टोकरावास उनियारा	42	42
166	153	Udaipura	उदयपुरा	44	44

6. UNIARA TEHSIL

Sl. No.	Code No.	Name of Village		Page No. VD	Page No. PCA
1	187	Ahmadnagar	अहमदनगर	52	54
2	140	Aleempura	अलीमपुरा	50	52
3	176	Ali	आली	52	54
4	60	Aligarh	अलीगढ़	48	48
5	134	Alinagar	अलीनगर	50	52
6	154	Alipura @ Bhagwanpura	अलीपुरा उर्फ भगवानपुरा	52	52
7	131	Allapura	अल्लापुरा	50	52
8	138	Ameenpura	अमीनपुरा	50	52
9	202	Ameerganj	अमीरगंज	54	54
10	208	Amli	आमली	54	54
11	178	Anwar Nagar	अनवर नगर	52	54
12	62	Asalgaon	आसलगांव	48	48
13	150	Ateekpura	अतीकपुरा	52	52
14	69	Bajoliya	बाजोलिया	48	48
15	29	Balagarh	बालागढ़	46	46
16	96	Balapura	बालापुरा	48	50
17	67	Balithal	बालीथल	48	48
18	58	Bamaniya	बामनिया	48	48
19	10	Banetha	बनेठा	44	46
20	85	Banjari	बनजारी	48	48
21	175	Bansla	बांसला	52	52
22	141	Barana	बराना	50	52
23	16	Barodiya	बड़ोदिया	46	46
24	15	Barudhan	बरुधन	46	46
25	40	Beshki	बेशकी	46	46
26	110	Bhankarwari	भांकरवाड़ी	50	50
27	75	Bhanpura	भानपुरा	48	48
28	119	Bheemganj	भीमगंज	50	50
29	79	Bhojpura	भोजपुरा	48	48
30	130	Bilota	बिलोता	50	50
31	88	Bilaspura	बिलासपुरा	48	50
32	100	Bishanpura	बिशनपुरा	48	50
33	144	Bishanpura	बिशनपुरा	50	52

APPENDIX–I–contd.

ALPHABETICAL LIST OF TOWNS AND VILLAGES

Sl. No.	Code No.	Name of Village		Page No. VD	Page No. PCA
34	204	Bishanpura	बिशनपुरा	54	54
35	105	Bosariya	बोसरिया	50	50
36	35	Brijnagar Deopura	बृजनगर देवपुरा	46	46
37	53	Bundi	बून्दी	46	48
38	72	Chainpura	चैनपुरा	48	48
39	93	Chak Bilaspur	चक बिलासपुर	48	50
40	203	Chak Karwadiya I	चक करवाडिया I	54	54
41	200	Chak Karwadiya II	चक करवाडिया II	54	54
42	59	Chak Ukhlana	चक उखलाना	48	48
43	113	Chak Yakoobpura	चक याकूबपुरा	50	50
44	120	Chatarpura	चतरपुरा	50	50
45	46	Chatarpura	चतरपुरा	46	48
46	179	Chhan	छान	52	54
47	17	Chitani	चितानी	46	46
48	136	Choru	चोरु	50	52
49	66	Dabla	डाबला	48	48
50	158	Daulatpura	दौलतपुरा	52	52
51	156	Deoli	देवली	52	52
52	101	Deopura Kalan	देवपुरा कलां	50	50
53	78	Deopura Khurd	देवपुरा खुर्द	48	48
54	106	Deori	देवरी	50	50
55	56	Deori	देवरी	48	48
56	73	Dhikoliya	ढिकोलिया	48	48
57	39	Dholipal	धोलीपाल	46	46
58	127	Dobriya	दोबड़िया	50	50
59	25	Fatehganj	फतेहगंज	46	46
60	152	Firozpura	फिरोजपुरा	52	52
61	128	Gadoli	गाडोली	50	50
62	147	Gafoorpura	गफूरपुरा	52	52
63	190	Galwaniya	गलवानिया	52	54
64	160	Gangli	गांगली	52	52
65	174	Gopali	गोपाली	52	52
66	173	Gopalpura	गोपालपुरा	52	52
67	8	Gopalpura	गोपालपुरा	44	46
68	76	Gothara	गोठड़ा	48	48
69	68	Govindpura	गोविन्दपुरा	48	48
70	184	Govindpura	गोविन्दपुरा	52	54
71	7	Gudaliya	गुडालिया	44	46
72	28	Gumanganj	गुमानगंज	46	46
73	41	Gumanpura	गुमानपुरा	46	48
74	104	Gyanpura	ग्यानपुरा	50	50
75	206	Hameerpura	हमीरपुरा	54	54
76	171	Hanotiya	हनोतिया	52	52
77	33	Hansolai	हांसोलाई	46	46
78	52	Hardatpura	हरदतपुरा	46	48
79	43	Hingoniya	हिंगोनिया	46	48
80	74	Hukampura	हुकमपुरा	48	48
81	116	Hukampura	हुकमपुरा	50	50
82	142	Hydaripura	हैदरीपुरा	50	52
83	193	Ibrahimganj	इब्राहीमगंज	54	54
84	170	Ibrahimnagar	इब्राहीमनगर	52	52
85	180	Islamnagar	इस्लामनगर	52	54
86	77	Jainagar	जैनगर	48	48
87	163	Jhoondwa	झून्डवा	52	52
88	108	Kachrawata	कचरावता	50	50
89	18	Kairod	कैरोद	46	46
90	31	Kakro (Kakor)	ककड़ो (ककोड़)	46	46
91	3	Kalichhor	कालीछोर	44	46
92	91	Kalyanpura	कल्याणपुरा	48	50
93	6	Kalyanpura	कल्याणपुरा	44	46
94	14	Kander	कन्डेर	46	46
95	199	Karwadiya	करवाडिया	54	54
96	102	Khatola	खातोला	50	50
97	159	Khatoli	खातोली	52	52
98	70	Khelniya	खेलनिया	48	48
99	37	Khera	खेड़ा	46	46
100	99	Kherli	खेड़ली	48	50
101	129	Kherli	खेड़ली	50	50
102	55	Kholiya	खोलिया	46	48
103	21	Kishanganj	किशनगंज	46	46
104	192	Kotri	कोटड़ी	54	54
105	181	Kumhariya	कुम्हारिया	52	54
106	57	Kundiya	कुन्डिया	48	48
107	2	Lachhmipura	लछमीपुरा	44	46

APPENDIX–I–contd.

ALPHABETICAL LIST OF TOWNS AND VILLAGES

Sl. No.	Code No.	Name of Village		Page No. VD	Page No. PCA
108	50	Lachhmipura	लछमीपुरा	46	48
109	95	Lachhmipura	लछमीपुरा	48	50
110	111	Lachhmipura	लछमीपुरा	50	50
111	139	Lasadiya	लसाडिया	50	52
112	145	Madanpura	मदनपुरा	50	52
113	45	Maharaj Kanwarpura	महाराज कंवरपुरा	46	48
114	121	Maharajpura	महाराजपुरा	50	50
115	185	Mahuwa	महुवा	52	54
116	210	Mallapura	मल्लापुरा	54	54
117	51	Mandaliya	मंडालिया	46	48
118	153	Mandawara	मंडावरा	52	52
119	189	Manoharpura	मनोहरपुरा	52	54
120	114	Mohammadgarh	मोहम्मदगढ़	50	50
121	157	Mohammadnagar	मोहम्मदनगर	52	52
122	205	Mohammadpura	मोहम्मदपुरा	54	54
123	137	Molvi Nagar	मोलवी नगर	50	52
124	168	Motipura	मोतीपुरा	52	52
125	32	Motis-ki-Jhonpari	मोटिस-की-झोंपड़ी	46	46
126	183	Mubaraknagar	मुबारकनगर	52	54
127	123	Nahra	नाहरा	50	50
128	155	Nahri	नाहरी	52	52
129	198	Nawabganj	नवाबगंज	54	54
130	61	Nawabpura	नवाबपुरा	48	48
131	82	Nayagaon	नयागांव	48	48
132	1	Nayagaon	नयागांव	44	46
133	196	Nazeerpur	नजीरपुर	54	54
134	86	Nondpura	नोन्दपुरा	48	50
135	149	Pachali	पचाली	52	52
136	172	Padla Charan	पाडला चारण	52	52
137	126	Pagra	पागड़ा	50	50
138	125	Pagri	पागड़ी	50	50
139	117	Palai	पलाई	50	50
140	146	Panchala	पन्चाला	52	52
141	54	Parban	परबन	46	48
142	143	Parli	पाड़ली	50	52
143	132	Patoli	पाटोली	50	52
144	188	Payga	पायगा	52	54
145	81	Phooleta	फूलेता	48	48
146	89	Raghunathpura	रघुनाथपुरा	48	50
147	115	Raghunathpura Kalan	रघुनाथपुरा कलां	50	50
148	112	Raghunathpura Khurd	रघुनाथपुरा खुर्द	50	50
149	191	Raheemnagar	रहीमनगर	54	54
150	135	Rahmannagar	रहमाननगर	50	52
151	165	Rahmanpura	रहमानपुरा	52	52
152	97	Raipura	रायपुरा	48	50
153	109	Raipura	रायपुरा	50	50
154	27	Ramganj	रामगंज	46	46
155	22	Ramjanganj	रमजानगंज	46	46
156	20	Ramnagar	रामनगर	46	46
157	4	Ramnagar	रामनगर	44	46
158	47	Ramnagar	रामनगर	46	48
159	177	Ramnagar	रामनगर	52	54
160	30	Rampura	रामपुरा	46	46
161	98	Rampura	रामपुरा	48	50
162	94	Ranipura	रानीपुरा	48	50
163	167	Rasoolpura	रसूलपुरा	52	52
164	92	Ratanpura	रतनपुरा	48	50
165	148	Rinjoda	रिंजोदा	52	52
166	162	Rohat	रोहत	52	52
167	23	Rooppura	रूपपुरा	46	46
168	201	Roshanpura	रोशनपुरा	54	54
169	197	Rughnathpura	रघनाथपुरा	54	54
170	19	Rughnathpura	रघनाथपुरा	46	46
171	5	Rupwas	रूपवास	44	46
172	65	Saadatnagar	सआदतनगर	48	48
173	151	Saddiqnagar	सद्दीकनगर	52	52
174	13	Saderi	सदेरी	46	46
175	107	Samrawata	समरावता	50	50
176	9	Sangrampura	संग्रामपुरा	44	46
177	42	Sara	सड़ा	46	48
178	34	Sardarpura	सरदारपुरा	46	46

APPENDIX–I–concld.

ALPHABETICAL LIST OF TOWNS AND VILLAGES

Sl. No.	Code No.	Name of Village		Page No. VD	Page No. PCA	Sl. No.	Code No.	Name of Village		Page No. VD	Page No. PCA
179	80	Sardarpura	सरदारपुरा	48	48	195	48	Sonthra	सोंथड़ा	46	48
180	83	Sawan Bhadwa	सावन भादवा	48	48	196	166	Subhanpura	सुभानपुरा	52	52
181	194	Sedri Gujaran	सेदरी गुजरान	54	54	197	11	Sureli	सुरेली	46	46
182	195	Sedri Maliyan	सेदरी मालीयान	54	54	198	169	Theekariya	ठीकरिया	52	52
183	182	Shah Alampur	शाह आलमपुर	52	54	199	12	Thikariya	ठिकरिया	46	46
184	209	Shahpura Kalan	शाहपुरा कलां	54	54	200	118	Tombipura	तोम्बीपुरा	50	50
185	207	Shahpura Khurd	शाहपुरा खुर्द	54	54	201	49	Udaipura	उदयपुरा	46	48
186	186	Shop	शोप	52	54	202	63	Ukhlana	उखलाना	48	48
187	24	Shreepura	श्रीपुरा	46	46	203	64	Umarpura	उमरपुरा	48	48
188	87	Shyampura	श्यामपुरा	48	50	204	124	Uniyari	उनियारी	50	50
189	38	Shyodaspura	श्योदासपुरा	46	46	205	161	Usmanpura	उस्मानपुरा	52	52
190	122	Shyopura	श्योपुरा	50	50	206	71	Vijaigarh	विजयगढ़	48	48
191	36	Shyorajpura	श्योराजपुरा	46	46	207	84	Vijaigarh	विजयगढ़	48	48
192	164	Sindoli	सिन्दोली	52	52	208	90	Vijai Nagar	विजय नगर	48	50
193	44	Sitarampura	सीतारामपुरा	46	48	209	26	Vijaipura	विजयपुरा	46	46
194	133	Solatpura	सोलतपुरा	50	52	210	103	Yakoobpura	याकूबपुरा	50	50

APPENDIX–II

DISTRIBUTION OF

District/Tehsil/U.A./Town	Total Rural Urban	Total Population			Budhism		Christianity	
		Persons	Males	Females	Males	Females	Males	Females
1	2	3	4	5	6	7	8	9
11 Tonk District	**T**	**625,830**	**327,806**	**298,024**	**111**	**96**	**66**	**84**
	R	**516,636**	**270,355**	**246,281**	**110**	**96**	**13**	**21**
	U	**109,194**	**57,451**	**51,743**	**1**	**—**	**53**	**63**
1 Malpura Tehsil	T	106,423	55,792	50,631	—	—	6	9
	R	92,452	48,421	44,031	—	—	5	7
	U	13,971	7,371	6,600	—	—	1	2
I Malpura Town	U	13,971	7,371	6,600	—	—	1	2
2 Nawai Tehsil	T	95,863	50,202	45,661	107	96	4	9
	R	85,665	44,718	40,947	107	96	4	7
	U	10,198	5,484	4,714	—	—	—	2
II Nawai Town	U	10,198	5,484	4,714	—	—	—	2
3 Todaraisingh Tehsil	T	75,484	39,164	36,320	—	—	—	—
	R	64,651	33,514	31,137	—	—	—	—
	U	10,833	5,650	5,183	—	—	—	—
III Todaraisingh Town	U	10,833	5,650	5,183	—	—	—	—
4 Tonk Tehsil	T	166,470	87,073	79,397	2	—	5	46
	R	110,604	58,060	52,544	2	—	—	3
	U	55,866	29,013	26,853	—	—	5	43
VI Tonk Town	U	55,866	29,013	26,853	—	—	5	43
5 Deoli Tehsil	T	105,710	55,833	49,877	1	—	49	18
	R	93,411	49,056	44,355	—	—	2	2
	U	12,299	6,777	5,522	1	—	47	16
V Deoli Town	U	12,299	6,777	5,522	1	—	47	16
6 Uniara Tehsil	T	75,880	39,742	36,138	1	—	2	2
	R	69,853	36,586	33,267	1	—	2	2
	U	6,027	3,156	2,871	—	—	—	—
VI Uniara Town	U	6,027	3,156	2,871	—	—	—	—

APPENDIX–II

POPULATION BY RELIGION

Hinduism		Islam		Jainism		Sikhism		Other Religions and Persuations		Religion not stated	
Males	Females	Males	Females	Males	Females	Males	Females	Males	Females	Males	Female
10	11	12	13	14	15	16	17	18	19	20	21
291,607	**264,216**	**28,063**	**26,399**	**7,813**	**7,106**	**116**	**96**	**28**	**27**	**2**	**2**
255,242	**232,349**	**10,235**	**9,452**	**4,736**	**4,342**	**16**	**19**	**1**	**—**	**2**	**2**
36,365	**31,867**	**17,828**	**16,947**	**3,077**	**2,762**	**100**	**77**	**27**	**27**	**—**	**—**
50,367	45,747	4,033	3,669	1,372	1,200	9	4	3	—	2	2
45,259	41,208	2,267	2,009	882	805	6	—	—	—	2	2
5,108	4,539	1,766	1,660	490	395	3	4	3	—	—	—
5,108	4,539	1,766	1,660	490	395	3	4	3	—	—	—
46,979	42,891	1,988	1,682	1,123	981	1	2	—	—	—	—
42,947	39,452	1,257	1,074	402	316	1	2	—	—	—	—
4,032	3,439	731	608	721	665	—	—	—	—	—	—
4,032	3,439	731	608	721	665	—	—	—	—	—	—
36,743	34,055	1,554	1,517	860	741	7	7	—	—	—	—
32,498	30,217	590	602	426	318	—	—	—	—	—	—
4,247	3,838	964	915	434	423	7	7	—	—	—	—
4,245	3,838	964	915	434	423	7	7	—	—	—	—
68,950	62,087	16,304	15,553	1,778	1,669	9	15	25	27	—	—
54,353	49,115	2,938	2,686	761	740	5	—	1	—	—	—
14,597	12,972	13,366	12,867	1,017	929	4	15	24	27	—	—
14,597	12,972	13,366	12,867	1,017	929	4	15	24	27	—	—
52,827	47,107	1,605	1,437	1,264	1,251	87	64	—	—	—	—
46,839	42,178	1,157	1,078	1,057	1,084	1	13	—	—	—	—
5,988	4,929	448	359	207	167	86	51	—	—	—	—
5,988	4,929	448	359	207	167	86	51	—	—	—	—
35,741	32,329	2,579	2,541	1,416	1,262	3	4	—	—	—	—
33,346	30,179	2,026	2,003	1,208	1,079	3	4	—	—	—	—
2,395	2,150	553	538	208	183	—	—	—	—	—	—
2,395	2,150	553	538	208	183	—	—	—	—	—	—

MAPS (SUPPLEMENT)

DISTRICT, TEHSIL & TOWN MAPS

MAP No. II.1

TONK DISTRICT

N

3 0 3 6 9 MILES
5 0 5 8 12 KILOMETRES

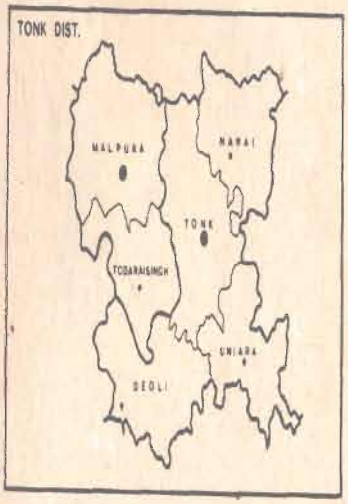

TOWNS BY POPULATION SIZE:

Upto 5,000 | 5,000-10,000 | 10,000-20,000 | 20,000-50,000 | 50,000-100,000 | 100,000
4,999 | 9,999 | 19,999 | 49,999 | 99,999 | & above

VILLAGES BY POPULATION SIZE:

Unspecified | Upto 200 | 200-500 | 500-1,000 | 1,000-2,000 | 2,000-5,000
rated | 199 | 499 | 999 | 1,999 | 4,999 | & above

PANCHAYAT SAMITI; POLICE STATION — PS
POST & TELEGRAPH; TELEPHONE; POST OFFICE — PT TL PO
CIRCUIT HOUSE — CH
R.H./D.B./INS.B./INS.HUT — R
HOSPITAL — H
DISPENSARY/MATERNITY & CHILD WELFARE/HEALTH/FAMILY PLANNING CENTRE — D
COLLEGE — C
HIGH/HIGHER SECONDARY; MIDDLE SCHOOL — H M
MANDI; MARKET — M

75°15 75°30 75°45 76°0 76°15 76°30
26°15 26°0 25°45

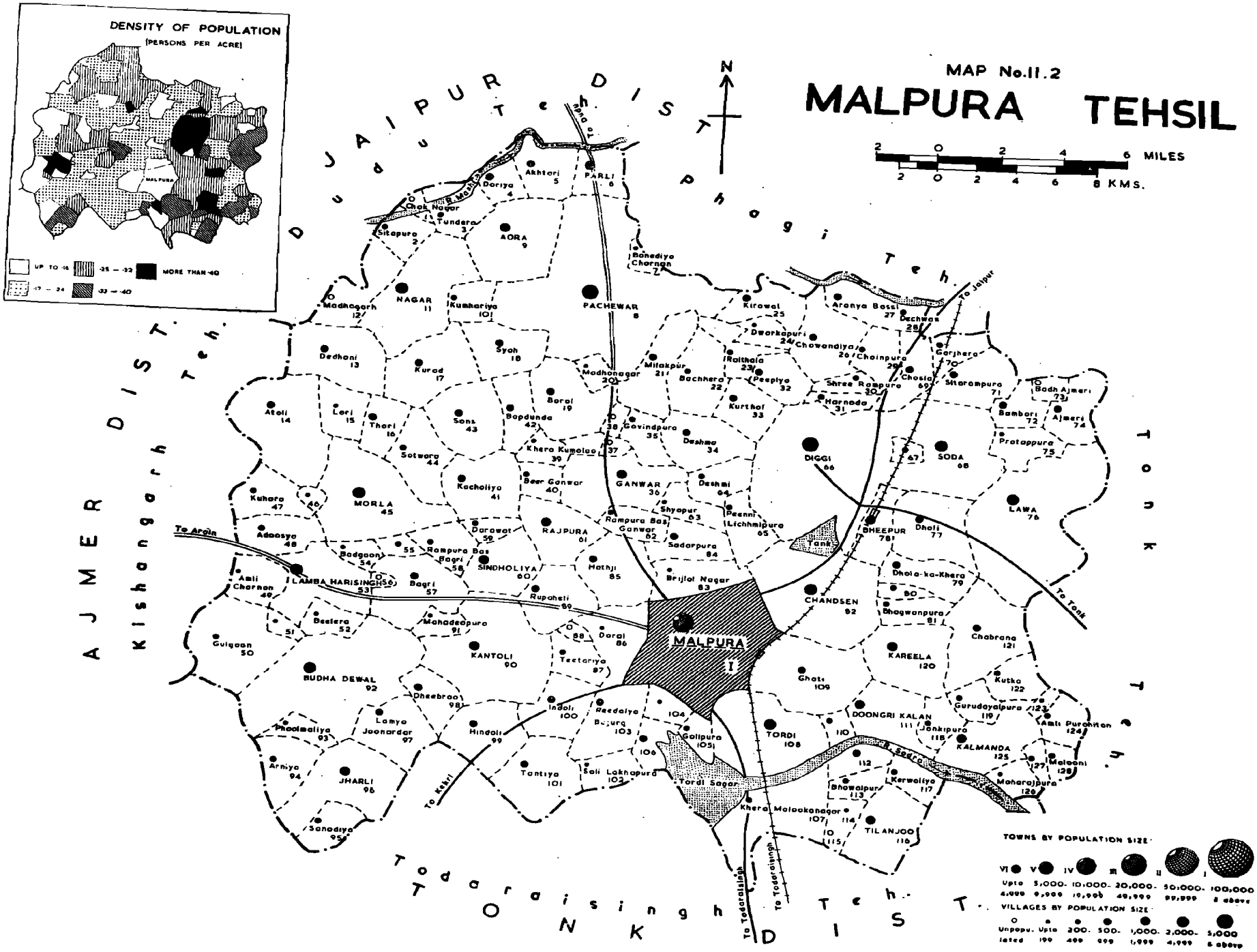
MAP No.11.2
MALPURA TEHSIL
DENSITY OF POPULATION
(PERSONS PER ACRE)
UP TO 16
17 — 24
25 — 32
33 — 40
MORE THAN 40
MILES
KMS.
N
JAIPUR DIST.
Dudu Teh.
Phagi Teh.
AJMER DIST.
Kishangarh Teh.
Tonk Teh.
Todaraisingh Teh.
TONK DIST.
MALPURA
Tank
To Jaipur
To Tonk
To Arain
To Kekri
To Todaraisingh
Tordi Sagar
R. Sodra
R. Mashi
PARLI
AORA
NAGAR
PACHEWAR
MORLA
RAJPURA
SINDHOLIYA
LAMBA HARISINGH
KANTOLI
BUDHA DEWAL
JHARLI
GANWAR
DIGGI
SODA
LAWA
BHEEPUR
CHANDSEN
KAREELA
DOONGRI KALAN
TORDI
KALMANDA
TILANJOO
TOWNS BY POPULATION SIZE
VI V IV III II I
Upto 4,999
5,000-9,999
10,000-19,999
20,000-49,999
50,000-99,999
100,000 & above
VILLAGES BY POPULATION SIZE
Unpopulated
Upto 199
200-499
500-999
1,000-1,999
2,000-4,999
5,000 & above

MALPURA TEHSIL : AMENITIES

MAP No. 11. 2A

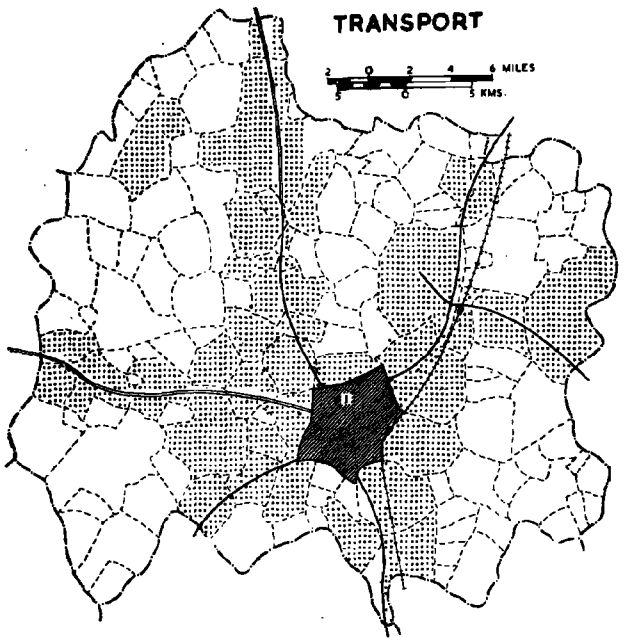

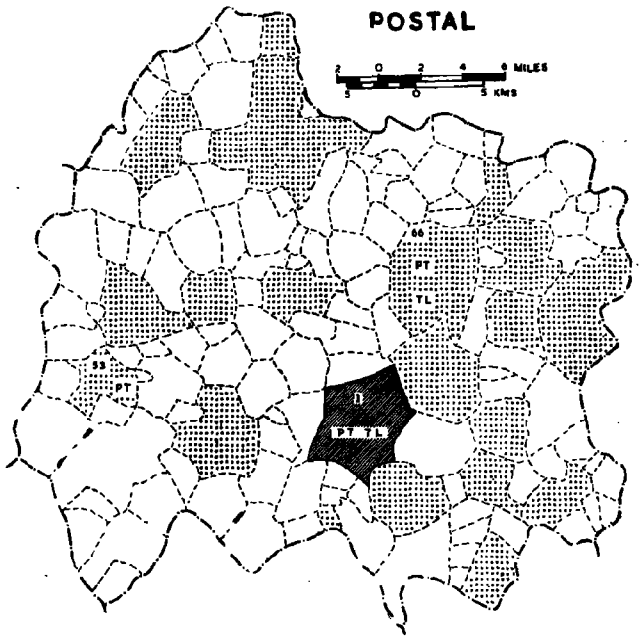

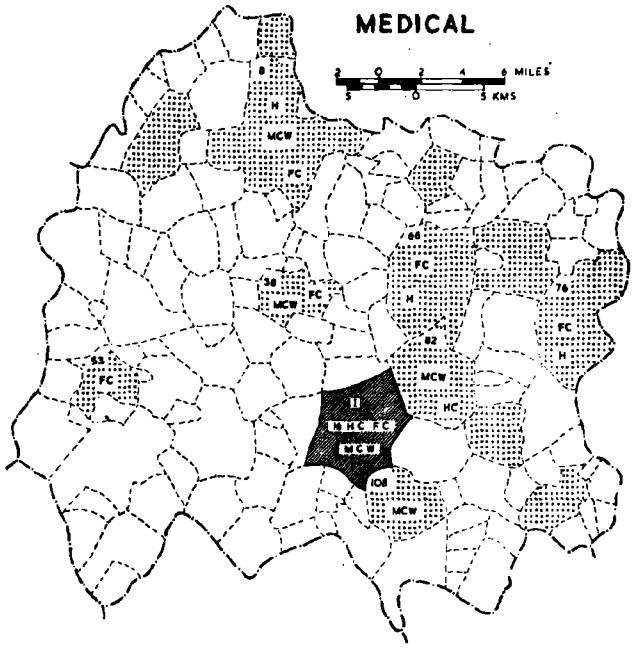

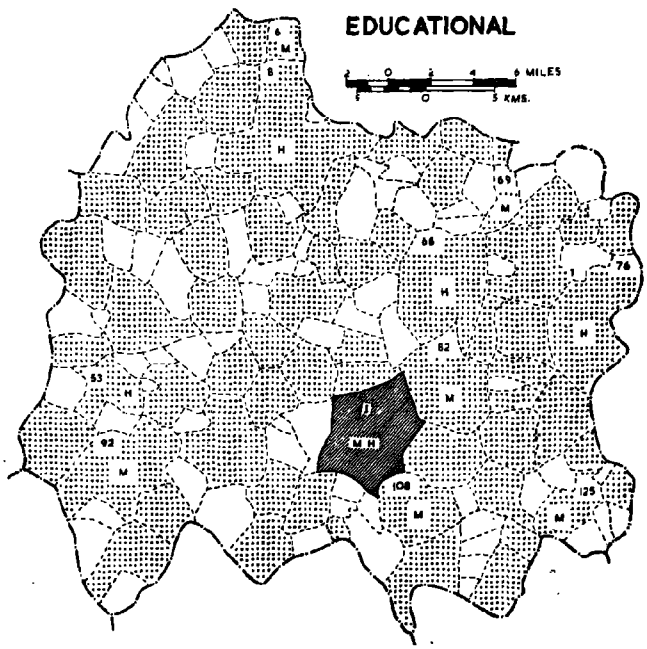

MAP No. 11.3

NAWAI TEHSIL

N

2 0 2 4 6 MILES

2 0 2 4 6 8 KMS.

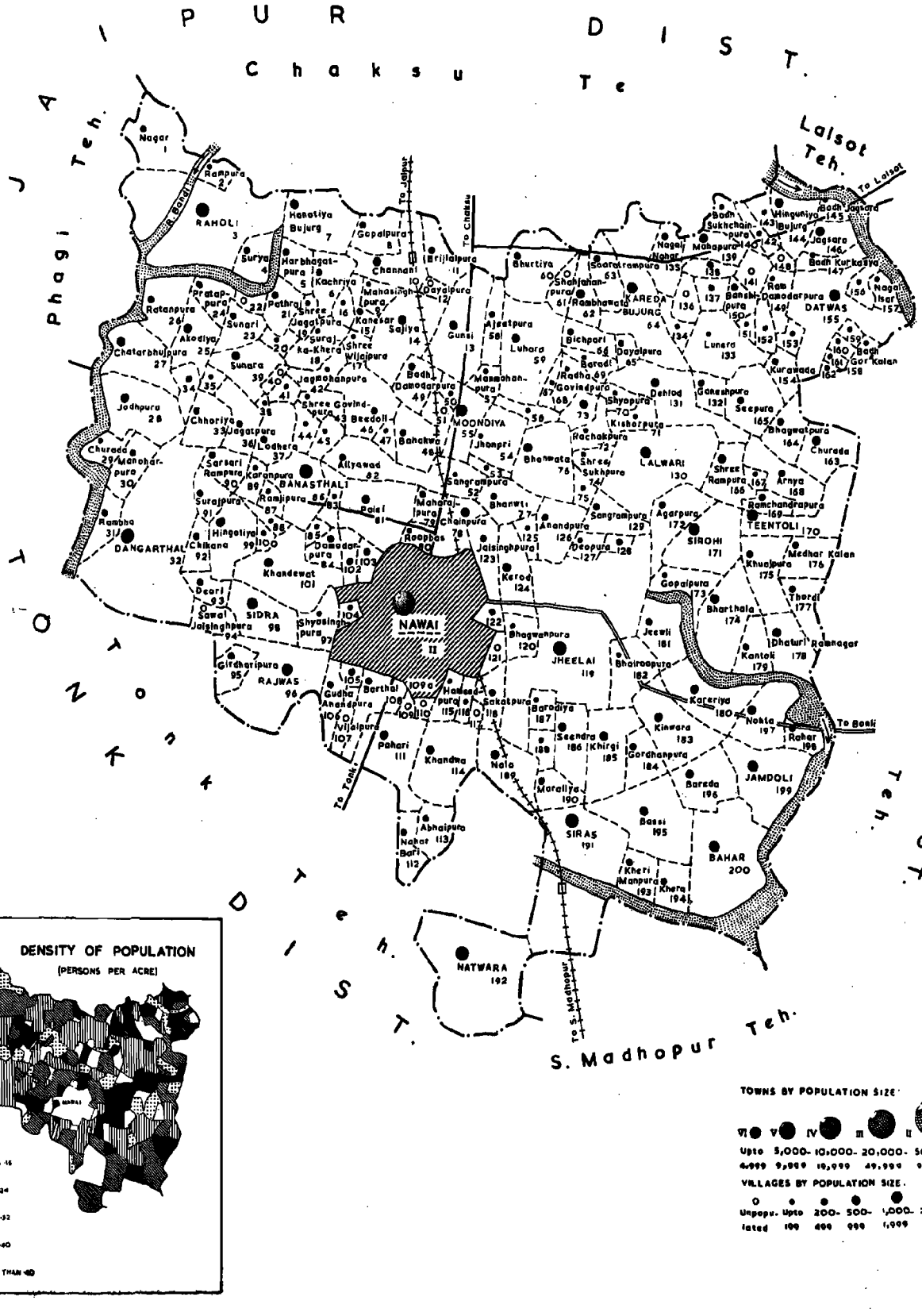

DENSITY OF POPULATION

(PERSONS PER ACRE)

TOWNS BY POPULATION SIZE

VI	V	IV	III	II	I
Upto 4,999	5,000- 9,999	10,000- 19,999	20,000- 49,999	50,000- 99,999	100,000 & above

VILLAGES BY POPULATION SIZE

0	•	•	•	•	•	•
Unpopulated	Upto 199	200- 499	500- 999	1,000- 1,999	2,000- 4,999	5,000 & above

NAWAI TEHSIL : AMENITIES

MAP No. II . 3A

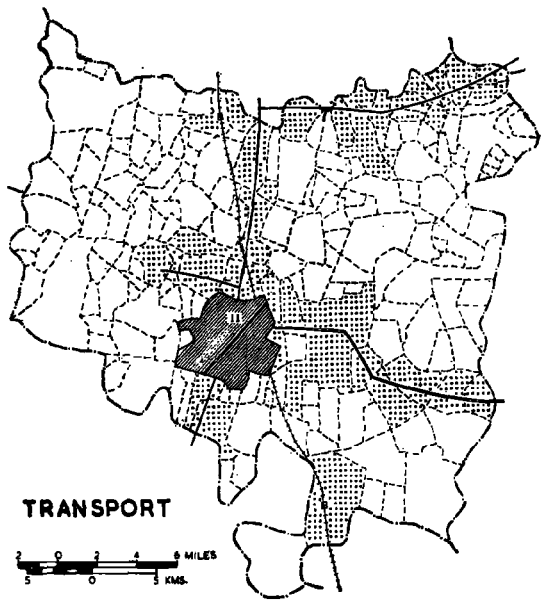

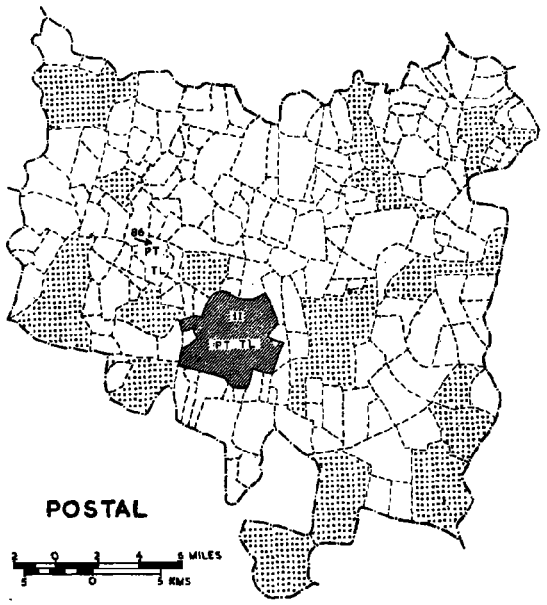

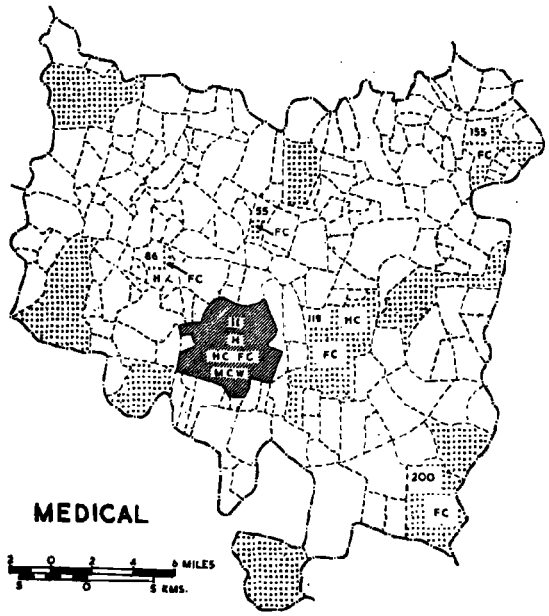

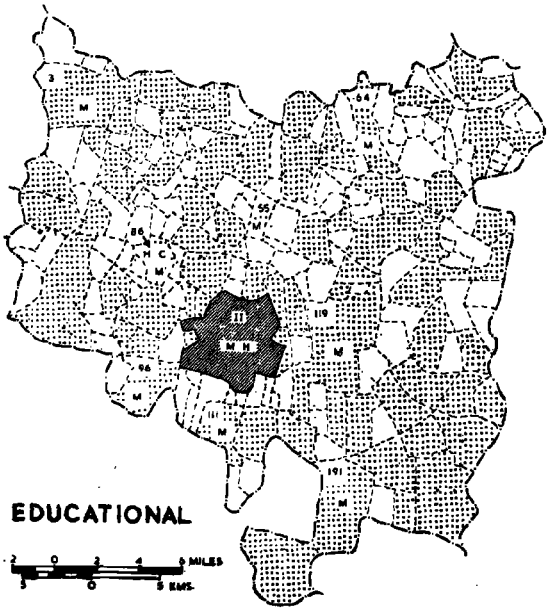

MAP No. II .4

TODARAISINGH TEHSIL

N

2 0 2 4 6 MILES

2 0 2 4 6 8 KMS.

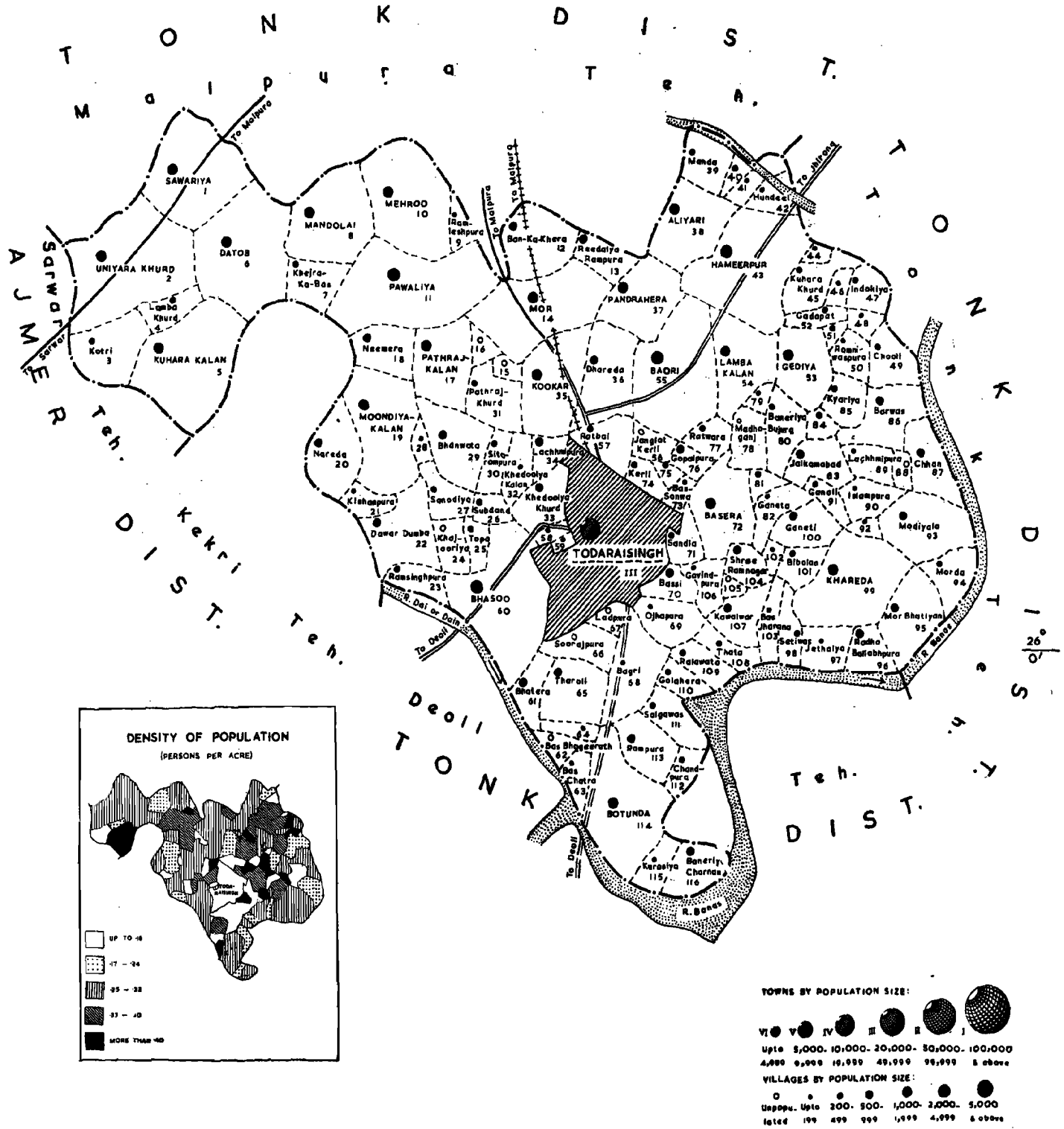

TODARAISINGH TEHSIL : AMENITIES

MAP No. II. 4A

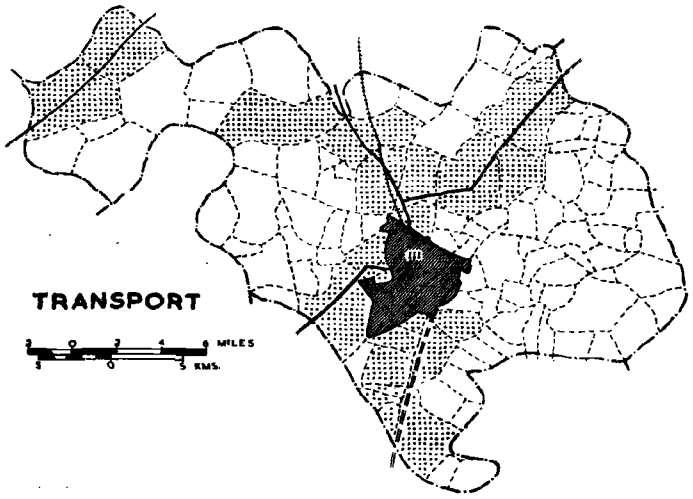

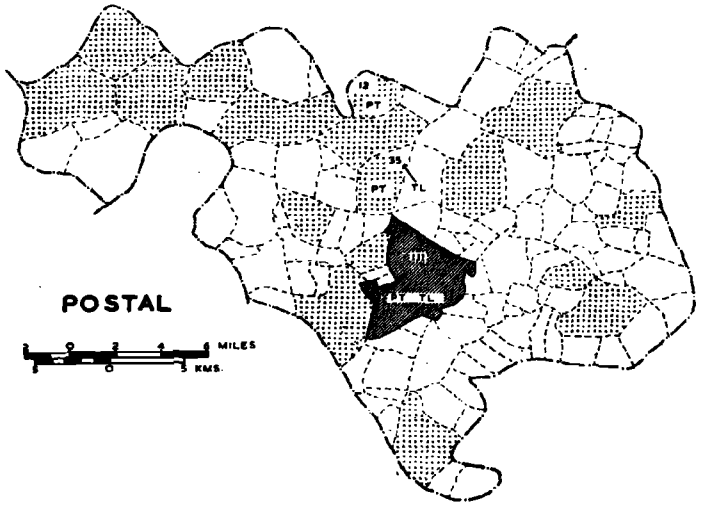

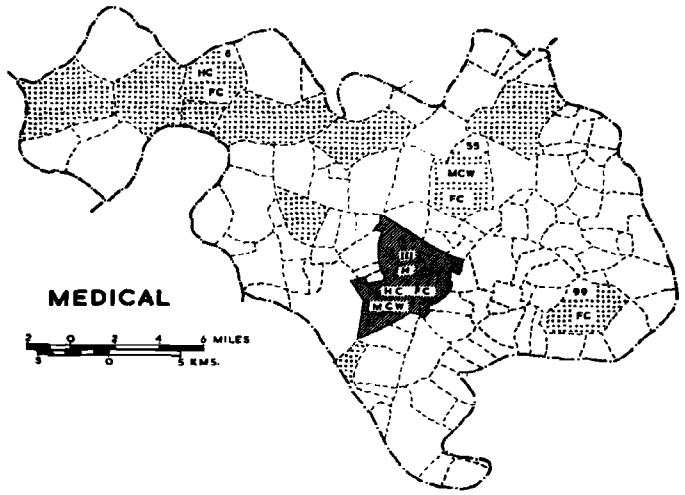

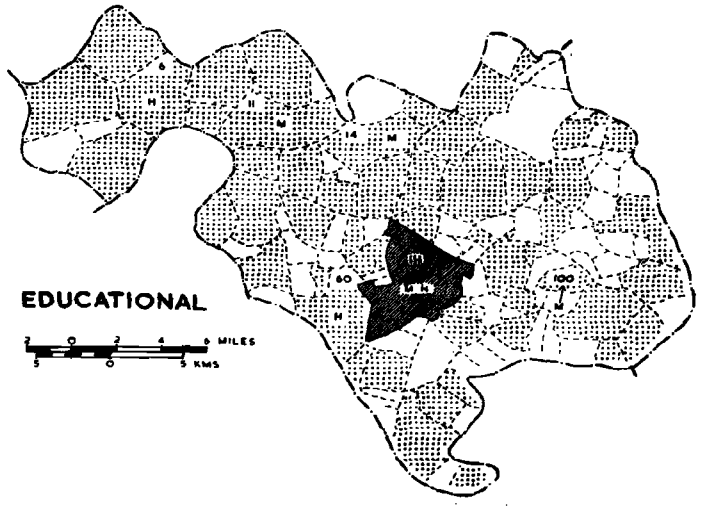

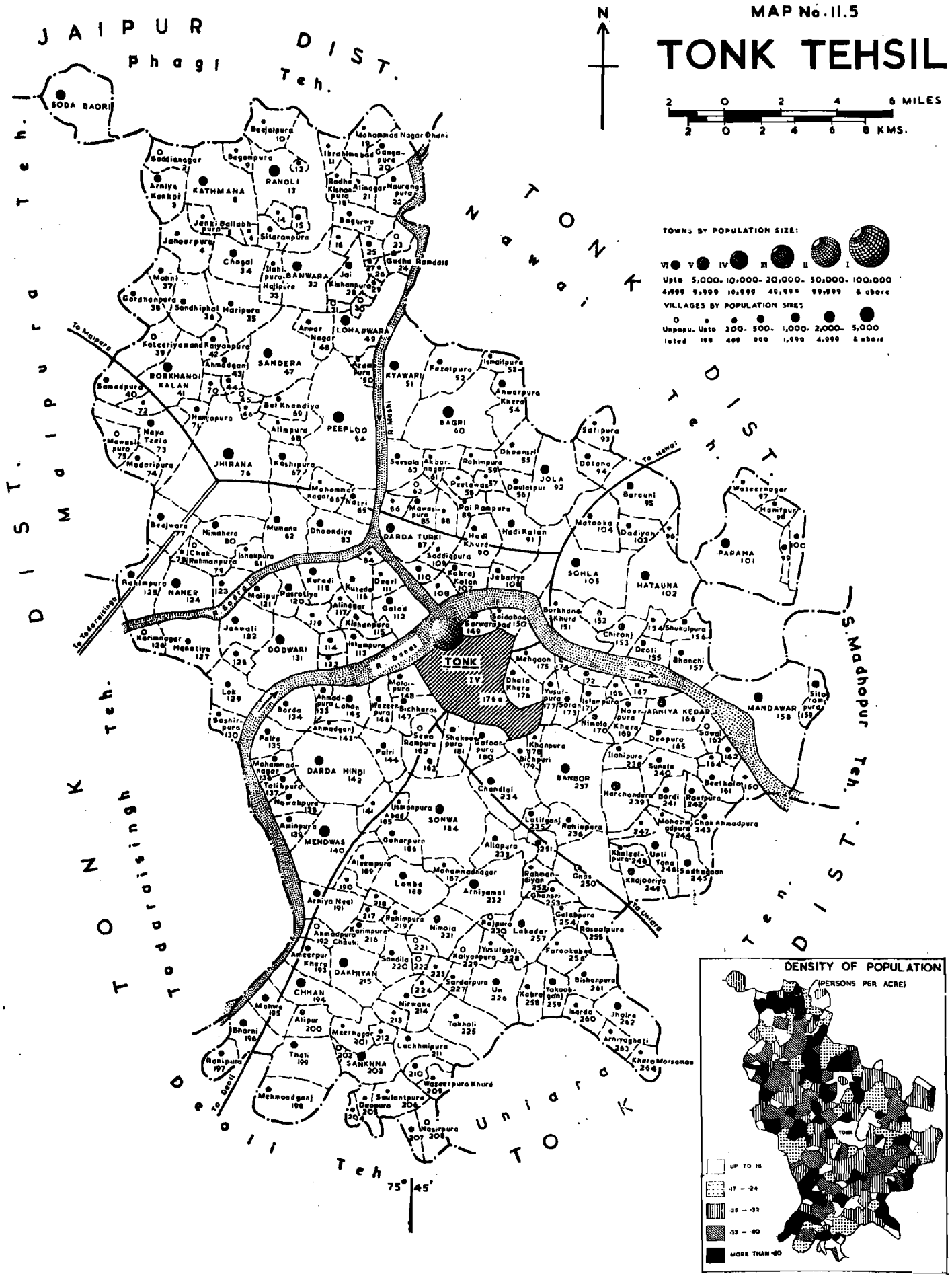
MAP No. 11.5
TONK TEHSIL
N
2 0 2 4 6 MILES
2 0 2 4 6 8 KMS.
TOWNS BY POPULATION SIZE:
VI V IV III II I
Upto 4,999
5,000- 9,999
10,000- 19,999
20,000- 49,999
50,000- 99,999
100,000 & above
VILLAGES BY POPULATION SIZE:
Unpopulated
Upto 199
200- 499
500- 999
1,000- 1,999
2,000- 4,999
5,000 & above
JAIPUR DIST.
Phagi Teh.
TONK DIST.
Nawai Teh.
S. Madhopur Teh.
Uniara Teh.
Deoli Teh.
Todaraisingh Teh.
Malpura Teh.
TONK
SODA BAORI
KATHMANA
RANOLI
BANWARA
LOHARWARA
SANDERA
BORKHANDI KALAN
PEEPLOO
JHIRANA
KYAWARI
BAGRI
JOLA
DARDA TURKI
NANER
DODWARI
SOHLA
HATAUNA
PARANA
MANDAWAR
ARNIYA KEDAR
BANBOR
DARDA HINDI
SONWA
MENDWAS
DAKHIYAN
CHHAN
SANKHNA
R. Mashi
R. Sodra
R. Banas
To Malpura
To Todaraisingh
To Deoli
To Nawai
To Uniara
75° 45'
DENSITY OF POPULATION
(PERSONS PER ACRE)
UP TO 16
17 – 24
25 – 32
33 – 40
MORE THAN 40

TONK TEHSIL : AMENITIES

MAP No. II. 5A

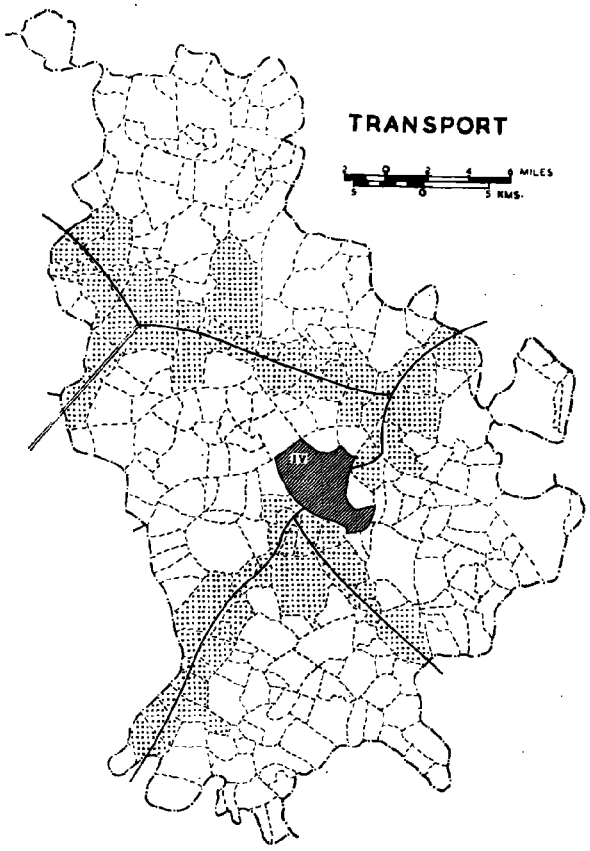

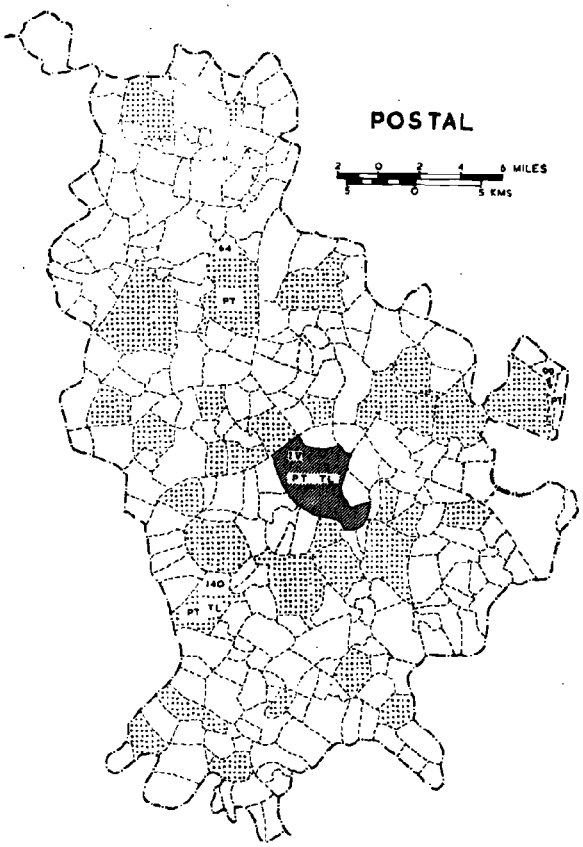

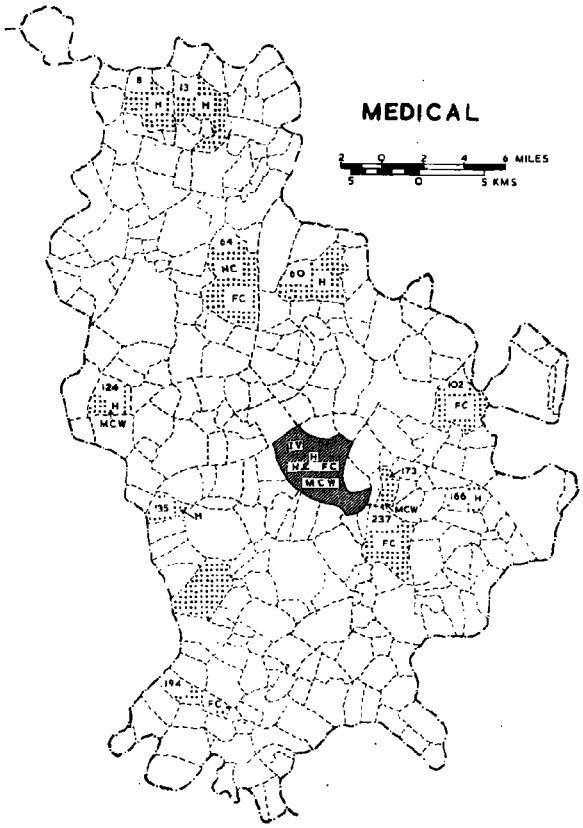

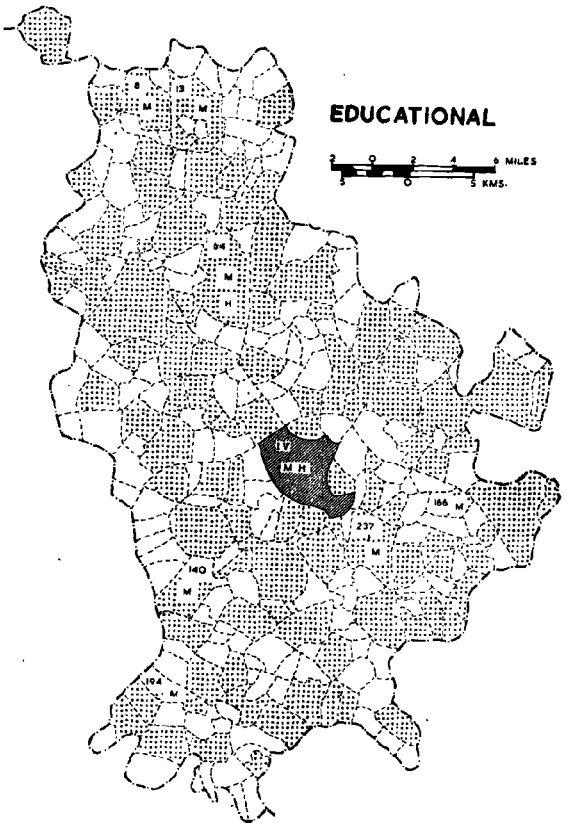

MAP No.II.6

DEOLI TEHSIL

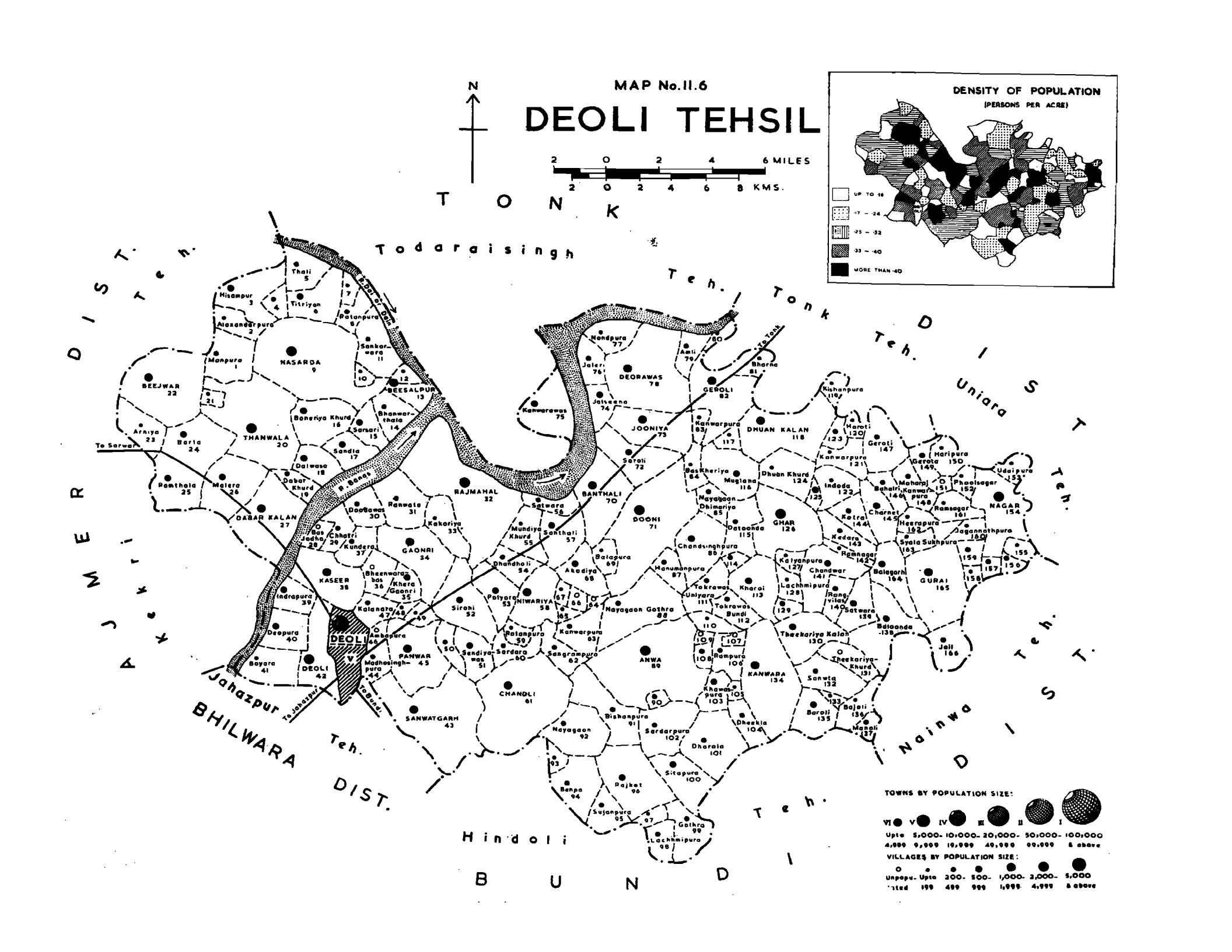

DEOLI TEHSIL : AMENITIES

MAP No. II. 6A

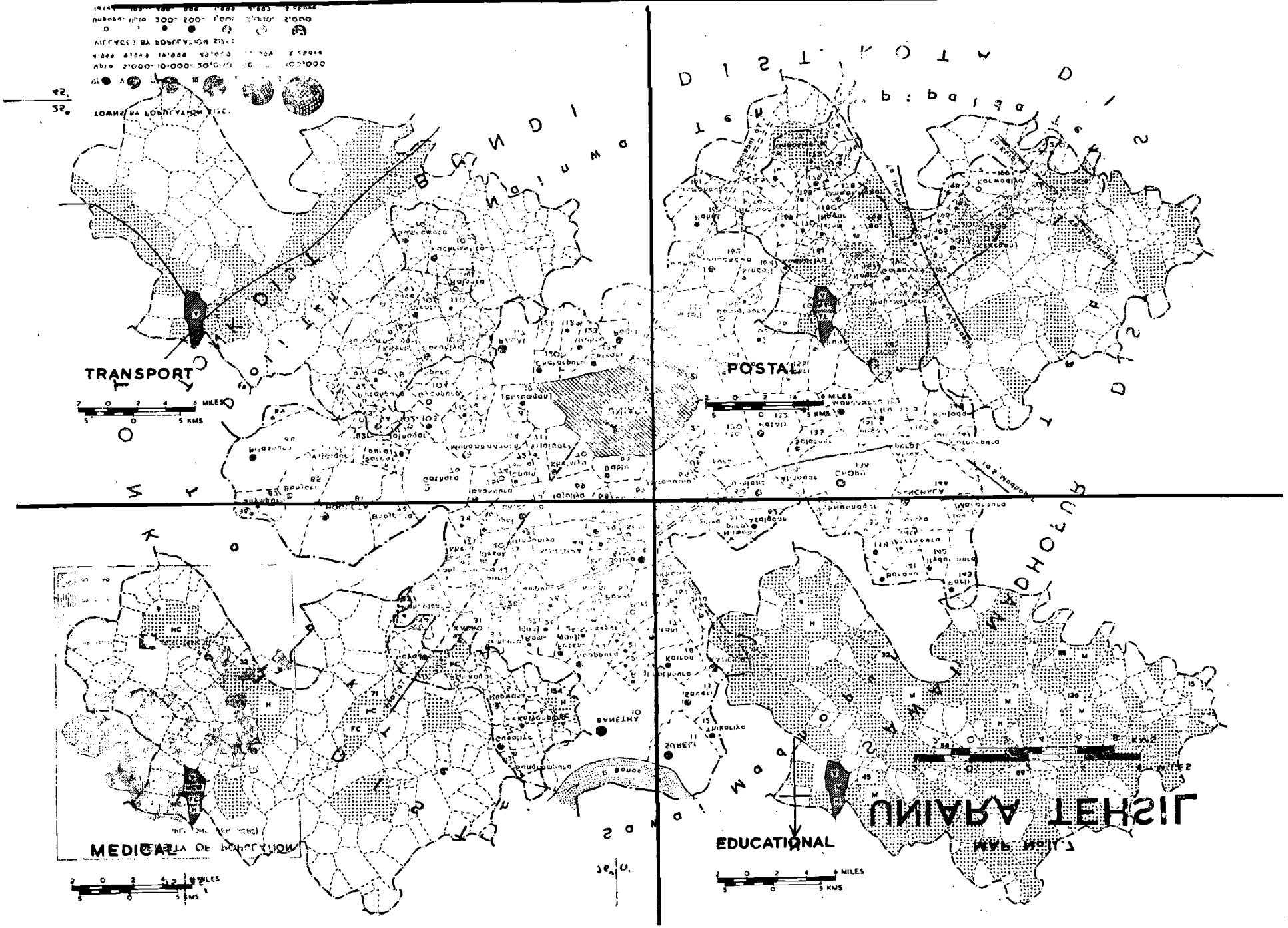

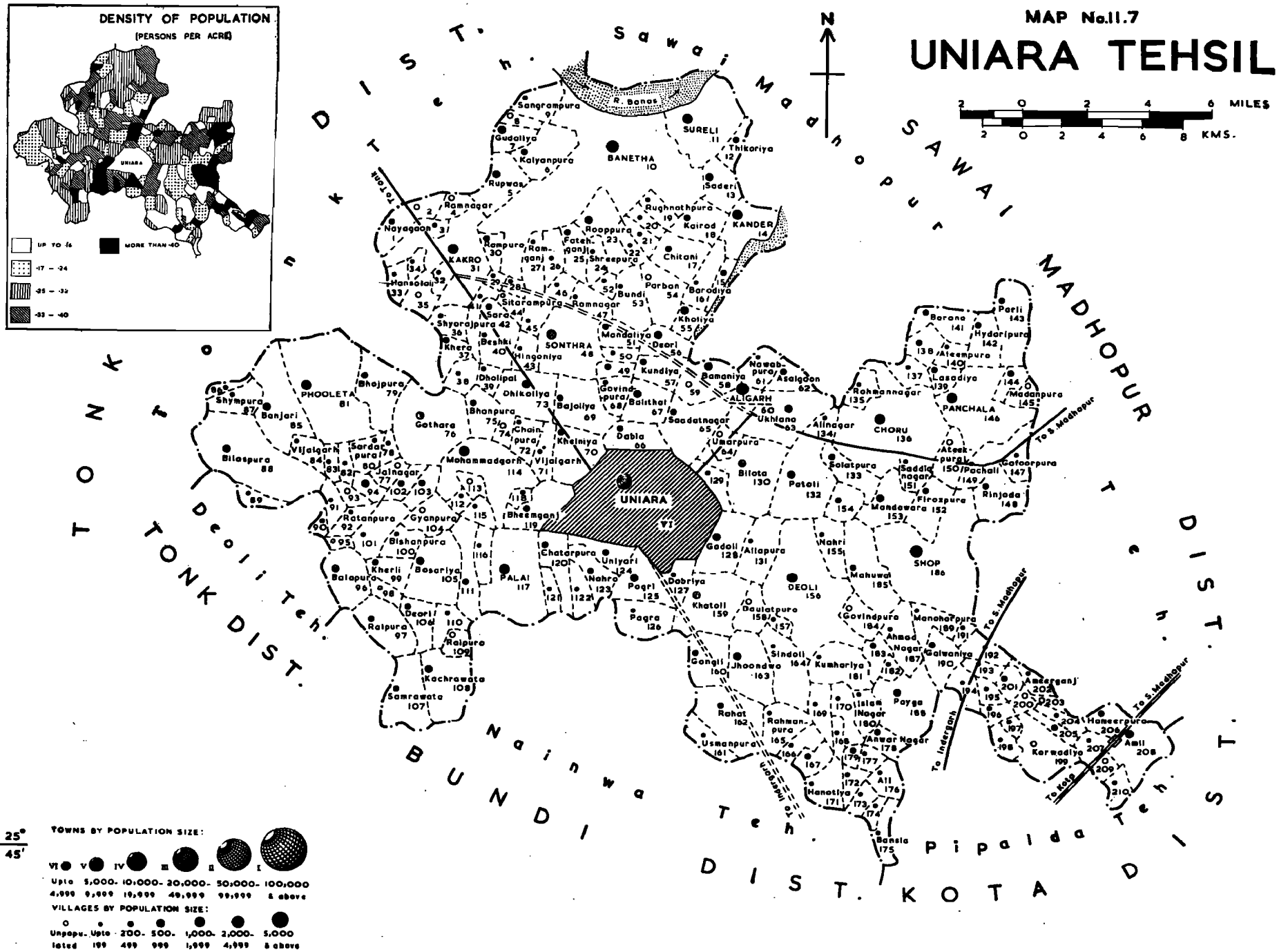
MAP No.11.7
UNIARA TEHSIL
DENSITY OF POPULATION
(PERSONS PER ACRE)
UP TO -16
-17 - -24
-25 - -32
-33 - -40
MORE THAN -40
N
MILES
KMS.
SAWAI MADHOPUR DIST.
TONK DIST.
BUNDI DIST.
KOTA DIST.
Sawai Madhopur Teh.
Deoli Teh.
Nainwa Teh.
Pipalda Teh.
R. Banas
UNIARA
VI
SURELI
BANETHA
KANDER
KAKRO
SONTHRA
ALIGARH
CHORU
PANCHALA
PHOOLETA
PALAI
DEOLI
SHOP
To Tonk
To S. Madhopur
To Indergarh
To Kota
TOWNS BY POPULATION SIZE:
VI V IV III II I
Upto 4,999
5,000- 9,999
10,000- 19,999
20,000- 49,999
50,000- 99,999
100,000 & above
VILLAGES BY POPULATION SIZE:
Unpopulated
Upto 199
200- 499
500- 999
1,000- 1,999
2,000- 4,999
5,000 & above
25°
45'

UNIARA TEHSIL : AMENITIES

MAP No. II. 7A

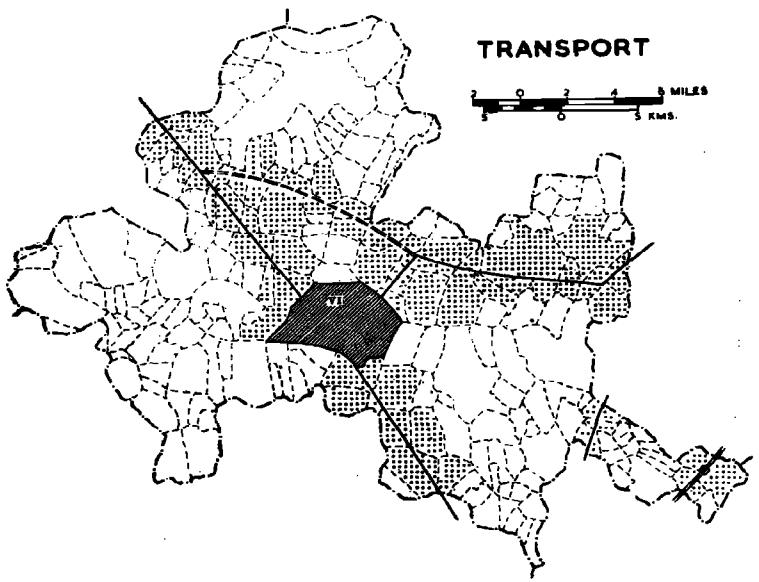

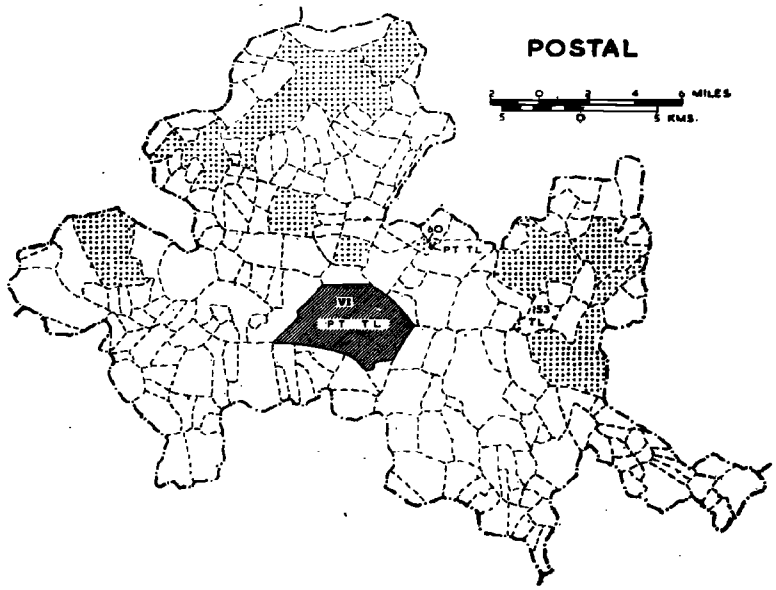

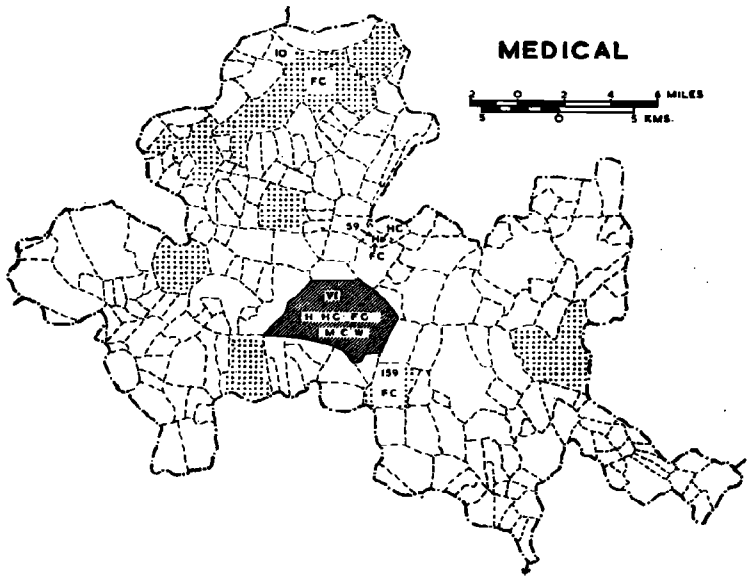

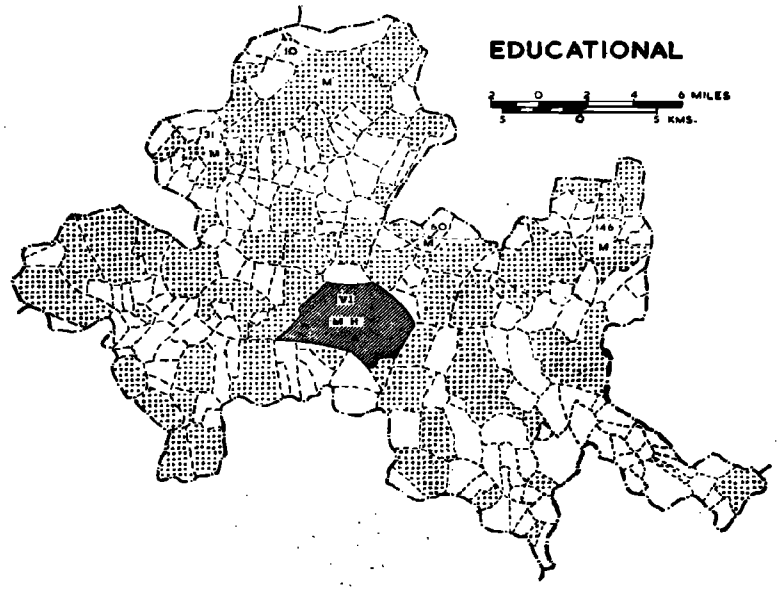

MAP No.II.8

TONK TOWN

(NOTIONAL MAP)

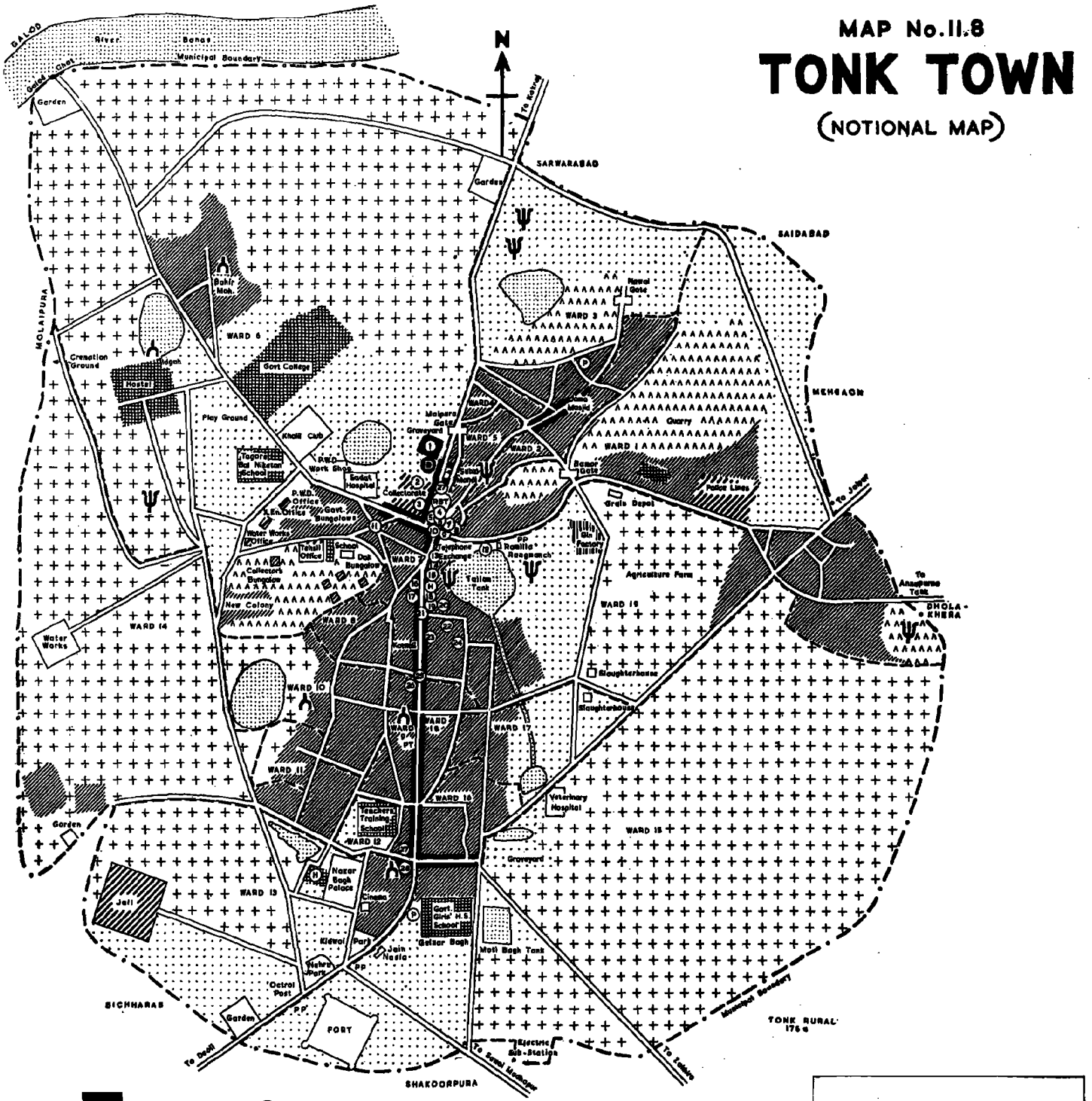

BUSINESS AREA
ADMINISTRATIVE AREA
INDUSTRIAL AREA
EDUCATIONAL AREA
RESIDENTIAL AREA
AGRICULTURAL AREA
OPEN SPACE
HILLY AREA
TANKS ETC
TEMPLE
MOSQUE

(D) DHARMASHALA
PT POST & TELEGRAPH OFFICE
PP PETROL PUMP
(RBT) REGIONAL BUS TERMINUS
(P) POLICE STATION
(H) HIGH SCHOOL / HIGHER SECONDARY SCHOOL
(1) DHAN MANDI
(2) ZILA PARISHAD OFFICE
(3) PANCHAYAT SAMITI OFFICE
(4) EXCISE OFFICE
(5) COMMERCIAL TAXES OFFICE
(6) TREASURY
(7) OFFICE OF THE INSPECTOR WEIGHTS & MEASURES

(8) DISTRICT AGRICULTURE OFFICE
(9) CENTRAL COOPERATIVE BANK
(10) CLOCK TOWER
(11) SARDAR PATEL STATUE CIRCLE
(12) GANDHI UDYAN
(13) BANK OF RAJASTHAN
(14) M.B. OFFICE & LIBRARY
(15) SITARAM BHAWAN & TEMPLE
(16) LAND MORTGAGE BANK
(17) BANK OF BARODA
(18) ZANANA HOSPITAL AND FAMILY PLANNING CENTRE
(19) PUNJAB NATIONAL BANK
(20) STATE BANK OF BIKANER & JAIPUR
(21) SUBHASH STATUE
(22) KIZAM BIRI FACTORY

(23) LABOUR WELFARE CENTRE
(24) KHADI GRAMODYOG
(25) PANCH BATTI
(26) DISTRICT LIBRARY
(27) GRAIN MARKET
(28) JAMA MASJID



MAP No. II.9

MALPURA TOWN

(NOTIONAL MAP)

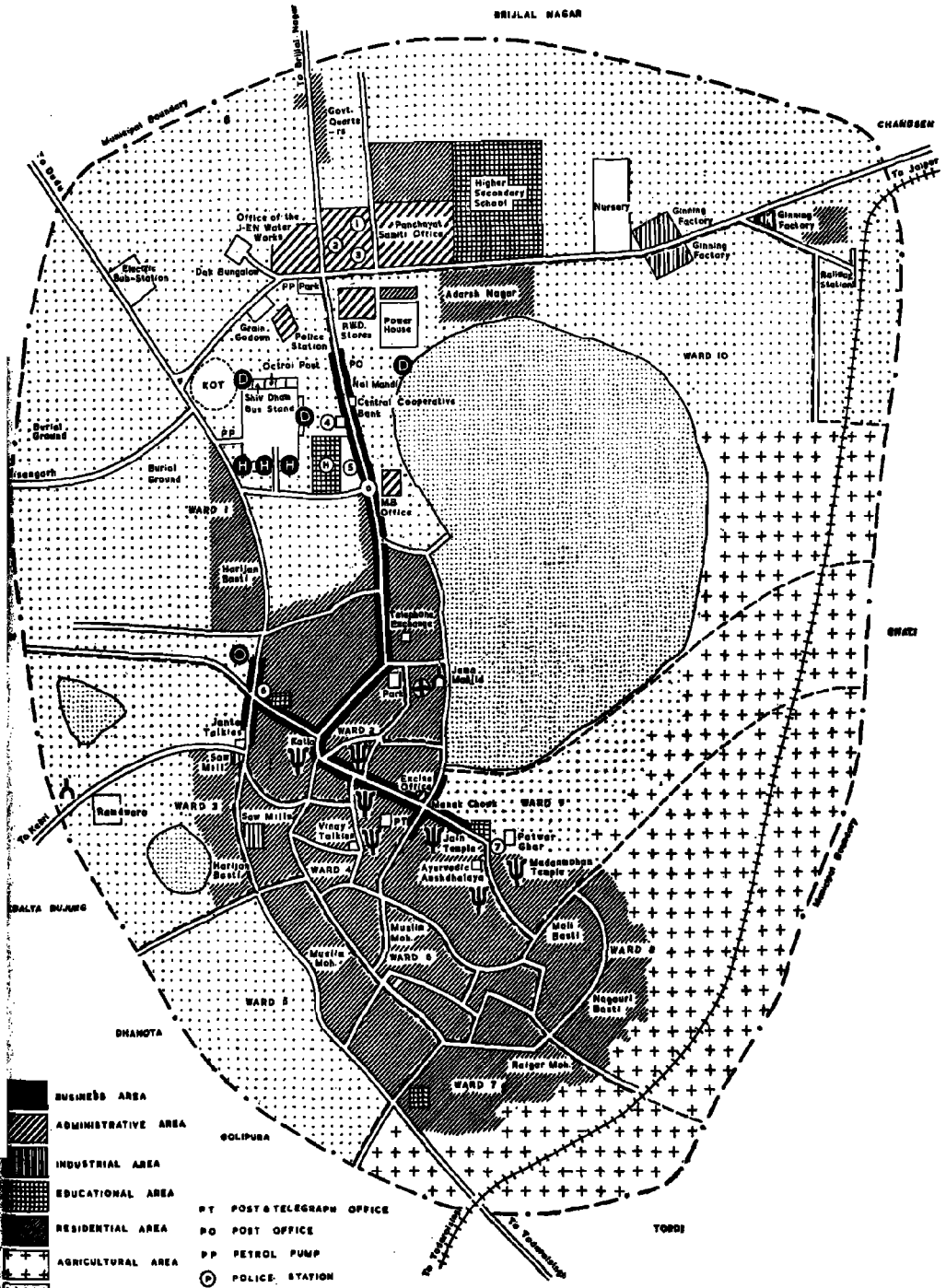

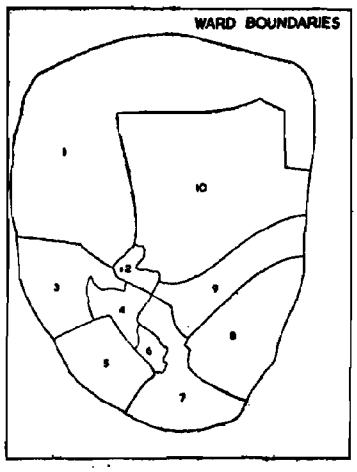

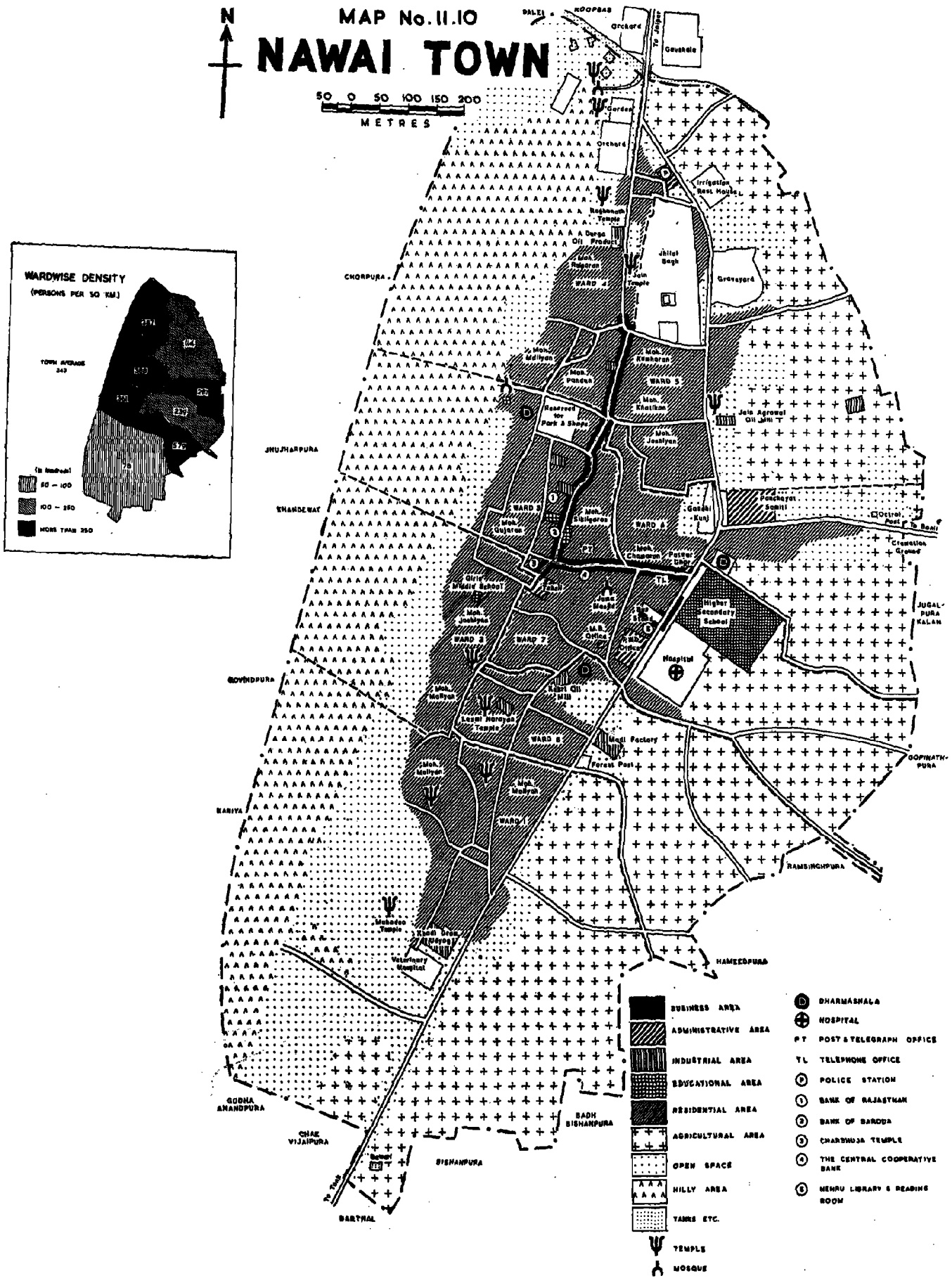
MAP No. 11.10
NAWAI TOWN
N
50 0 50 100 150 200
METRES
WARDWISE DENSITY
(PERSONS PER SQ KM.)
TOWN AVERAGE 243
50 – 100
100 – 250
MORE THAN 250
PALEI
KOOPBAS
Orchard
To Jaipur
Gaushala
Garden
Orchard
Irrigation Rest House
Raghunath Temple
Durga Oil Product
Jhilal Bagh
Jain Temple
Graveyard
CHORPURA
WARD 4
Mon. Maliyan
Mon. Pandan
Mon. Kumharan
WARD 5
Mon. Khatikan
Reserved for Park & Shops
Jain Agrawal Oil Mill
Mon. Joshiyan
JHUJHARPURA
KHANDEWAT
WARD 3
Mon. Gujaran
Mon. Sikligaran
WARD 4
Ganshi Kunj
Panchayat Samiti
Octroi Post
To Banli
Cremation Ground
PT
Mon. Chamaran
Patwar Ghar
TL
Girls Middle School
Tehsil
Jama Masjid
Bus Stand
Higher Secondary School
JUGAL-PURA KALAN
Mon. Joshiyan
WARD 2
WARD 7
M.B. Office
R.M.B. Office
Hospital
GOVINDPURA
Mon. Maliyan
Kesri Oil Mill
Laxmi Narayan Temple
WARD 6
Madi Factory
Forest Post
GOPINATH-PURA
Mon. Maliyan
Mon. Maliyan
KARIYA
WARD 1
RAMSINGHPURA
Mahadeo Temple
Khadi Gram Udyog
Veterinary Hospital
HAMEEDPURA
GODHA ANANDPURA
CHAK VIJAIPURA
BADH BISHANPURA
BISHANPURA
To Tonk
BARTHAL
BUSINESS AREA
ADMINISTRATIVE AREA
INDUSTRIAL AREA
EDUCATIONAL AREA
RESIDENTIAL AREA
AGRICULTURAL AREA
OPEN SPACE
HILLY AREA
TANKS ETC.
TEMPLE
MOSQUE
DHARMASHALA
HOSPITAL
PT POST & TELEGRAPH OFFICE
TL TELEPHONE OFFICE
POLICE STATION
1 BANK OF RAJASTHAN
2 BANK OF BARODA
3 CHARBHUJA TEMPLE
4 THE CENTRAL COOPERATIVE BANK
5 NEHRU LIBRARY & READING ROOM

TODARAISINGH TOWN

(NOTIONAL MAP)

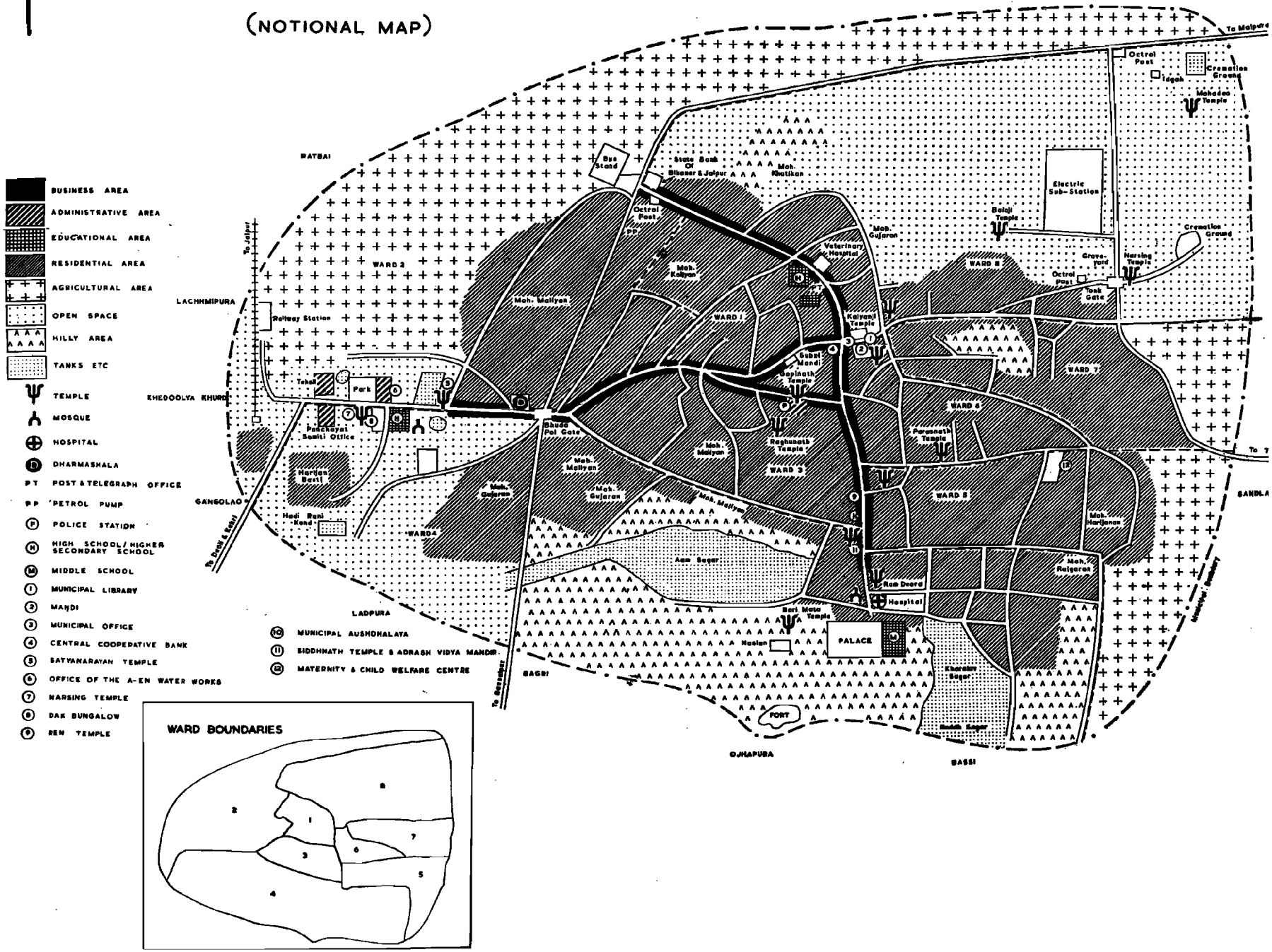

MAP No. II.12

DEOLI TOWN

(NOTIONAL MAP)

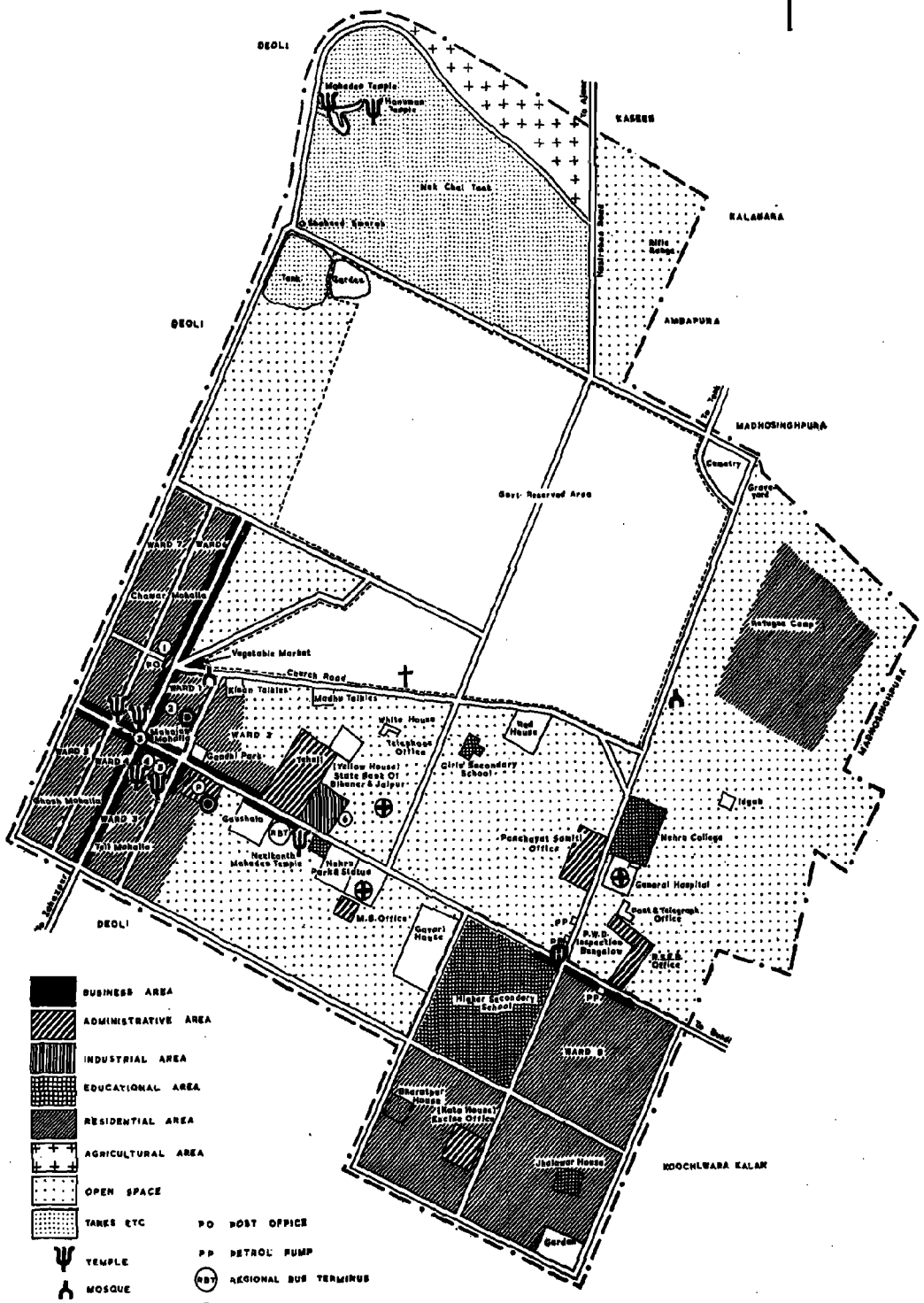

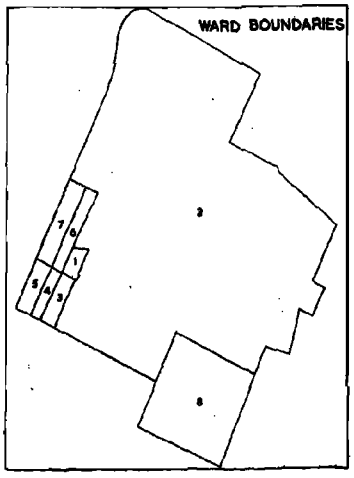

MAP No. II.13

UNIARA TOWN

(NOTIONAL MAP)

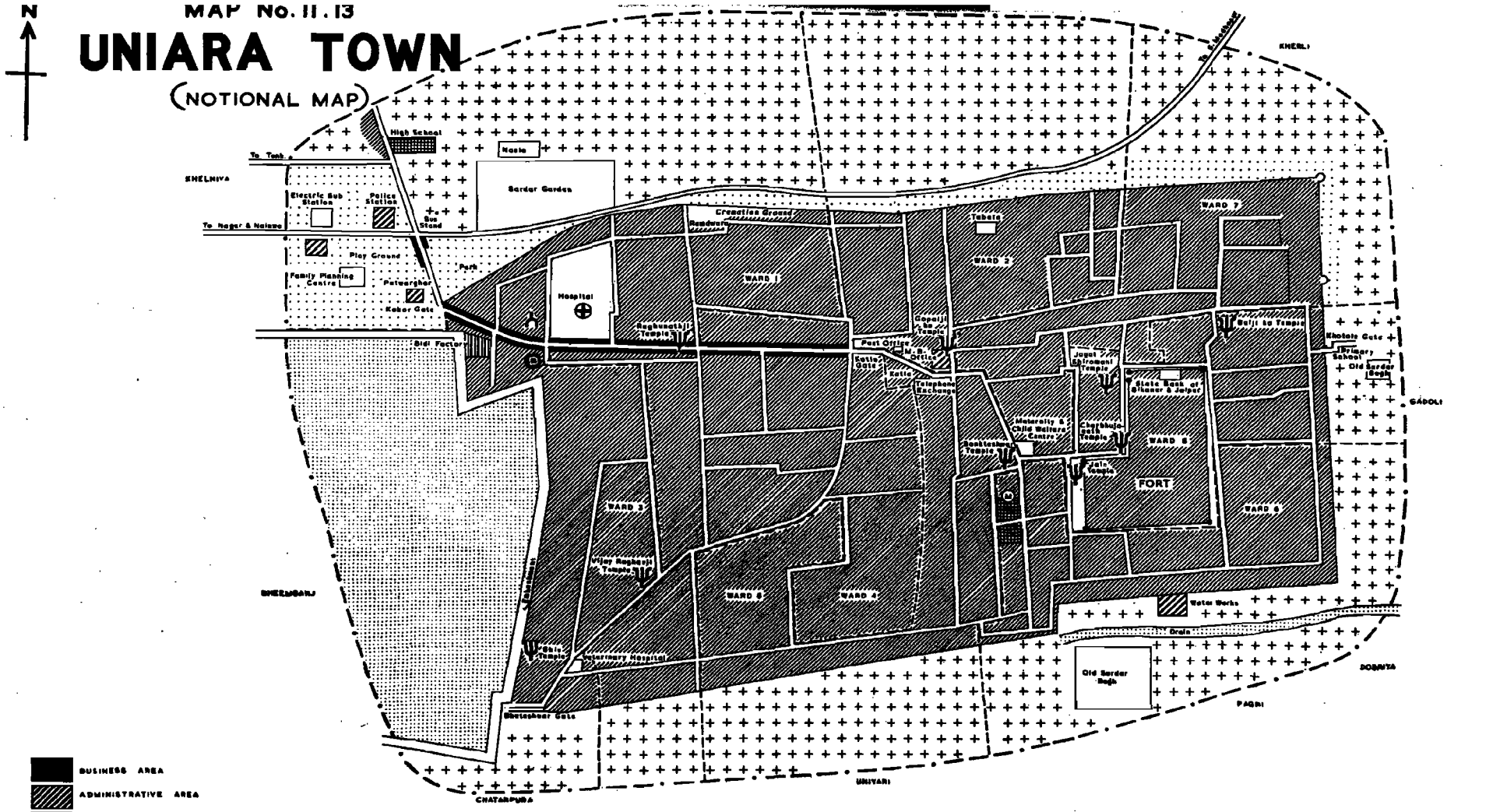

- BUSINESS AREA
- ADMINISTRATIVE AREA
- INDUSTRIAL AREA
- EDUCATIONAL AREA
- RESIDENTIAL AREA
- AGRICULTURAL AREA
- OPEN SPACE
- TANKS ETC.
- TEMPLE
- MOSQUE
- HOSPITAL
- DHARMASHALA
- MIDDLE SCHOOL

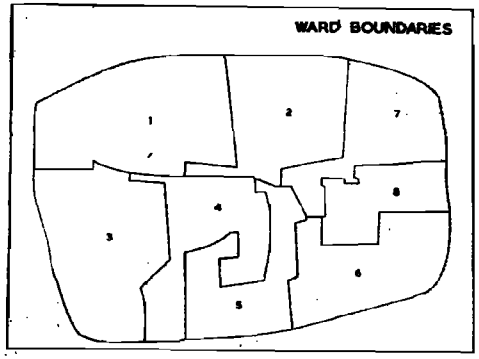

ERRATA

VILLAGE DIRECTORY

Code No.	Column No.	For	Read
		MALPURA TEHSIL	
8	13	10,438+464(TK369, D10,540)	10,438+464(TK362, D10,540)
76	13	5,876+516(IC4, TK967, D541)	5,876+516(IC4,TK967, D5,421)
96	13	2,530+150(TK201, D2,434)	2,530+105(TK201, D2,434)
105	13	356+66(TK296,D205)	356+66(TK217, D205)
		NAWAI TEHSIL	
9	12	90+2(W10, O12)	20+2(W10, O12)
29	3	1,240	1,248
53	14	78	73
102	14	81	91
144	13	393+37(R7, D413)	393+37(R17, D413)
170	15	64	641
174	12	320+96(W376)	320+56(W376)
179	15	300	308
196	11	59	159
		TODARAISINGH TEHSIL	
31	13B	39	34
44	3	334	234
48	13	389+1(D390)	289+1(D290)
61	13	634+62(R1, D697)	634+63(R1, D696)
75	15	15	18
100	12	423+126(C424, W135)	423+136(C424, W135)
		TONK TEHSIL	
60	12	762+69(W828, TK31)	762+69(W828, TK3)
245	12	224+62(W280)	224+62(W286)
		DEOLI TEHSIL	
51	13	513+31(D534)	513+21(D534)
61	13	238+143(TK9, D2,515)	2,381+143(TK9, D2,515)
73	14	295	895
75	3	2,373	2,573
77	15	277	217
102	14	888	868
126	13	1,368+13(TK13,D2,368)	1,368+13(TK13, D1,368)
141	15	126	116
		UNIARA TEHSIL	
50	13B	5	8
58	3	1,527	1,627
76	13	169+11(D1,702)	1,691+11(D1,702)
120	3	576	876
	13	67+1(TK117, D555)	671+1(TK117, D555)

PRIMARY CENSUS ABSTRACT

Sl. No.	Column No.	For	Read
		NAWAI TEHSIL	
Total	9	8,784	8,764
38	18	9	6
91	21	1	Nil
92	21	—	1
		TODARAISINGH TEHSIL	
82	10	—	2
99	16	76	70
		TONK TEHSIL	
36	17	89	86
		DEOLI TEHSIL	
29	5	43	42
158	6	05	105
		NAWAI TOWN	
5	16	13	18
		TODARAISINGH TOWN	
6	6	4,180	1,480

VILLAGE NAMES

In a few cases the spelling of a village name in the Village Directory or in the Primary Census Abstract may be found to differ from that given in the alphabetical list. In such cases the version given in the alphabetical list may be regarded as the standard one.