

CENSUS OF INDIA 1971

SERIES 18

RAJASTHAN

PARTS X A & X B

DISTRICT CENSUS HANDBOOK

24. BUNDI DISTRICT

V. S. VERMA
OF THE INDIAN ADMINISTRATIVE SERVICE
Director of Census Operations, Rajasthan

The motif on the cover is a montage presenting constructions typifying the rural and urban areas, set against a background formed by specimen Census notional maps of a urban and a rural block. The drawing has been specially made for us by Shri Paras Bhansali.

FOREWORD

The bringing out of the District Census Handbooks is one of the various ways in which the State Government collaborates with the Government of India in the work of census-taking and the dissemination of the resulting information. While the various census publications give a lot of diverse and detailed information for the bigger units of administration i.e. state, district, tehsil and town, it is left to these District Census Handbooks to present some vital data for the still lower units i.e. wards and blocks in towns and villages in tehsils. Secondly, these handbooks present some non-census data also which is collected and processed in addition to the normal census operations.

The present series of District Census Handbook volumes combine parts A and B of the handbooks for each district. Part C, consisting of some other census tables at tehsil and town level as well as some other data, will appear in the form of a separate series.

I am gratified to note that Shri V. S. Verma, Director Census Operations, Rajasthan and his colleagues have endeavoured to bring out these exhaustive and informative volumes with precision and promptitude. I am happy to learn that the maps being included in the various district volumes are also to be published later on in the form of a comprehensive Administrative Atlas of the state. I am sure, these publications will be found useful and interesting by scholars and administrators as well as the lay reader.

Jaipur
2nd, October, 1972

S. L. KHURANA
Chief Secretary
to the Government of Rajasthan

PREFACE

The District Census Handbooks are a special and important feature of the whole scheme of Census data collection and the analysis and presentation thereof. The regular Census publications do, of course, present a multitudinous information but they do not go upto the Village and Census Block levels, for the rural and urban areas respectively. Secondly, they have to depend on the data collected only as a part of the House-listing and Enumeration Operations. The twofold purpose of the District Census Handbooks, like that of certain other special and ancillary studies that the Department undertakes, therefore, is to go down to these lower units of presentation and to present some data which is collected in addition to that produced by the above mentioned operations.

The District Handbook series were first introduced in the 1951 Census. While the 1961 series were an improvement over their counterparts in 1951, the present series for the 1971 Census are more elaborate and have been so planned that they present all the essential Census data and important demographic details alongwith such necessary orientation and background which is very relevant for the proper understanding of a district.

1971 Census envisages the publication of District Census Handbooks in three parts viz. A, B and C for all the districts of Rajasthan. The first two of these are being presented in this series of volumes, each volume dealing with one district of the State, because these two parts have much in common and they present information which the reader might like to interlink at various stages in his study. Part C, containing both the data collected from the various dapartments of the State Government as well as certain Census tables, districtwise and down to the level of tehsils, will appear as a separate series of volumes, again, one for each district.

Parts A & B have been explained in detail in the respective introductions pertaining thereto. For the sake of convenience and better presentability this volume has been divided into three sections, viz. Town and Village Directories, Primary Census Abstract and certain common appendices and maps. A look at the Contents will further elucidate this arrangement.

This Department has produced these District Census Handbooks for and on behalf of the Government of Rajasthan. We are grateful to the unfailing assistance and encouragement which we have received at each stage from the Chief Secretary, Shri S. L. Khnrana, and the Deputy Secretary in the General Administration Department Shri D. R. Mehta. The ex-Chief Secretary Shri Z. S. Jhala and the ex-Deputy Secretary Shri Yatindra Singh also gave us valuable advice and support during the earlier stages of this work. We are also grateful to Shri Khurana for having consented to write a Foreword for this series of volumes. As regards the whole scheme of these volumes and their contents, we owe a deep debt of gratitude to the guidance we have received from Shri A. Chandra Sekhar, Registrar General of India, Dr.B.K. Roy Burman, Deputy Registrar General of India, Social Studies, and Dr. B.K. Roy, Map Officer.

Shri Jagat Pal Singh, Deputy Director, Social Studies, and a team of dedicated workers including Shri Shamsher Singh, Tabulation Officer, and Shri Wali Haider, Statistical Assistant, have laboured really hard to give shape to the Town and Village Directories with the help of heaps of data collected from various sources. For the Primary Census Abstract the credit goes to Dr. U. B. Mathur, Deputy Director Headquarters, Shri S.R. Luhadia, Assistant Director, Shri R.C. Bhargava, Senior Investigator and Shri S. P. Kashyap, Senior Technical Assistant, and the persons working in Technical Section. Shri Kashyap will soon be retiring and I will like to place on record here my gratitude and admiration for his hard and consistent work.

The Art Section had to carry a tremendous load in preparing the maps going into these volumes. I am happy to say that the band of old and experienced hands as well as the new recruits have risen to the occasion in an admirable manner under the supervison of Dr. R.K. Tyagi, Geographer. Shri M.M. Goyal, Tabulation Officer, has been instrumental in seeing the volumes through the press and has spared no pains in the process. For the fine quality of printing, we are indebted to Shri P.C. Patni of the Jubilee Block and Printing Works. He made special arrangements for the job and personally supervised all processes.

It is hoped that this volume as well as its companion volume namely Part C of the District Census Handbook will be found useful by the readers.

Rambagh Palace Annexe,
JAIPUR
Dated the 2nd Oct., 1972.

V. S. VERMA
Director
Census Operations, Rajasthan.

CONTENTS

PAGES

FOREWORD

PREFACE

SECTION I — DISTRICT CENSUS HANDBOOK PART-A
TOWN AND VILLAGE DIRECTORIES

INTRODUCTION ... ... (i)-(xii)

ANALYTICAL NOTES ... ... (xiii)-(xx)

A. Town Directory ... ... (xiii)
B. Village Directory ... ... (xv)

TOWN DIRECTORY 1-4

Statement I — Status, Growth History and Functional Category ... 2
Statement II — Physical Aspects and Location 2
Statement III — Municipal Finance (1968-69) 3
Statement IV — Civic and other Amenities 3
Statement V — Medical, Educational, Recreational and Cultural Facilities ... 4
Statement VI — Trade, Commerce, Industry and Banking 4

VILLAGE DIRECTORY 5-39

1. Hindoli Tehsil 6
2. Nainwa Tehsil 12
3. Bundi Tehsil 20
4. Keshoraipatan Tehsil 32

APPENDICES 41-46

Appendix I — Particulars regarding outgrowths (Part villages-Urban) ... 42
Appendix II — Particulars regarding part-villages (Rural) 43
Appendix III-A — Abstract of Amenities 44
Appendix III-B — Land Utilisation 46

SECTION II — DISTRICT CENSUS HANDBOOK PART-B
PRIMARY CENSUS ABSTRACT

INTRODUCTION ... ... (i)-(ii)

ANALYTICAL NOTE ... ... (iii)-(vii)

PRIMARY CENSUS ABSTRACT 1-51

District Primary Census Abstract 2-5
Rural Primary Census Abstract 6-39

1. Hindoli Tehsil 6
2. Nainwa Tehsil 12
3. Bundi Tehsil 20
4. Keshoraipatan Tehsil 30

Urban Primary Census Abstract 40-51

I Nainwa Town 40
II Bundi Town 40
III Lakheri Town 46
IV Keshoraipatan Town 48

APPENDICES 53-56

Appendix I — List of Scheduled Castes and Scheduled Tribes 54
Appendix II — Primary Census Abstract for Special Charges 56

SECTION III : COMMON APPENDICES AND MAPS

APPENDICES 1-13

Appendix I — Alphabetical list of Towns and Villages 1
Appendix II — Distribution of Population by Religion 10
Appendix III — Inter-censal Territorial Changes 12

MAPS

District Map, Tehsil Maps & Town Maps

SECTION I

DISTRICT CENSUS HANDBOOK
PART A
TOWN & VILLAGE DIRECTORIES

INTRODUCTION

The District Census Hand Book, Part A, consists of two components viz., Town Directory and Village Directory. As the very names indicate, these Directories present data at the town and village level respectively. While information in respect of the Town Directory is presented in the form of six Statements, supplemented by information given in four Tables built into the Analytical Note, information in respect of the Village Directory is presented in a proforma containing 16 columns, supplemented by thirteen Tables, similarly incorporated with the Analytical Note. Town Directory data is further supplemented by Appendix I. Similarly, the Village Directory data is supplemented by Appendices II, III-A and III-B. In addition, there are some Common Appendices and Maps relevant to the Town and Village Directories and Part B of the District Census Hand Book alike.

Before presenting the Town and Village Directory particulars for this District, it is proposed to explain here certain general points as also the layout, contents and method of compilation etc. of the Statements, Tables, Village Directory Proforma, Appendices and Maps which will follow.

Units of presentation

As already noted above, our units of presentation are towns and villages respectively which may be defined here in some detail. The term 'town' is used here in a generic sense for all urban units e.g. municipal towns, cities, cantonments and notified areas. Urban units include :

(a) all places with a Municipality, Municipal Council or Cantonment or a Notified Town area; (b) All other places which satisfy the following criteria (i) A minimum population of 5,000; (ii) At least 75 per cent of the male working population engaged in non-agricultural pursuits; and (iii) A density of population of at least 1,000 per sq. mile (390 per sq. km.). A village or revenue mauza, including its hamlets, on the other hand, is the lowest rural unit. From the point of view of the revenue records, all urban units, too, comprise of one or more whole or part-villages depending upon the extent of municipalization.

Till 1961 the population-size class was the only criterion for classifying towns. Towns were grouped under six classes according to population i.e., Class I 100,000 and above, Class II 50,000 to 99,999, Class III 20,000 to 49,999, Class IV 10,000 to 19,999, Class V 5,000 to 9,999 and Class VI below 5,000. During the censuses anterior to that of 1961, existence of a self-governing local body, such as a Municipality, was generally the main criterion for classifying a place as a town. If there was no municipality and the population was also less than 5,000, a place could be regarded as town if in the opinion of the Census authorities it had certain urban characteristics. There were, of course, a host of such urban attributes—cultural, economic and social–which helped the Census authorities to distinguish the urban areas from the rural, depending on their local knowledge and discretion. In 1961, however, an objective test was prescribed for determining the urban areas on a uniform basis throughout the country. As already mentioned above, to qualify as a town, 3/4th of the male working population of a particular place was required to be engaged in non-agricultural pursuits. A large number of places which had been classified as towns in 1951 Census had to be thus eliminated from the 1961 list on account of the application of the above qualification.

Of the total 157 towns, 11 are governed by Municipal Councils. Out of the rest, 134 are governed by Municipal Boards, 1 by a Notified Area Committee, 1 by a Cantonment Board and the remaining 10 by Panchayats. The towns governed by Panchayats have been treated as "Census Towns" for our purposes as per the alternate criteria given above even though they do not have Municipalities.

Towns in Rajasthan can be classified from two angles—populationwise, from the point of view of presentation of Census data, and in terms of the official categorisation of various Municipal Councils and Boards on the basis of population and budget. In terms of population, they are divided into six classes. Of these 7 are Class I towns, i.e., 'Cities', having population of one lakh and above; 7 are Class II with 50,000-99,999 persons; 30 are Class III with 20,000-49,999 persons; 68 are Class IV with 10,000-19,999 persons; 41 are Class V with 5,000-9,999 persons; and 4 are Class VI with population of less than 5,000. In terms of the classification done by the State Government, the 145 towns (leaving out the non-municipal "Census Towns" as well as the two towns governed by a Notified Area Committee and a Cantonment Board, respectively) fall into five categories. Towns which have population of more than 50,000 belong to the first category, and are 11 in number, which means that 3 more towns are due for upgradation. (All these 11 are governed by Municipal

Councils; but, populationwise, while 7 are Class I, 4 are only Class II towns). Towns which have annual income of more than two lakhs per annum belong to the second category. Their number is 14. Towns having annual income of more than one lakh and up to two lakhs belong to the third category, and their number is 22. 45 towns with annual income of more than forty thousand and upto one lakh belong to the fourth category. Lastly, towns with annual income of upto forty thousand belong to the fifth category and they are 47 in number. 6 towns have not yet been classified by the State Government.

In addition to towns and villages, three other concepts, namely those of Urban Agglomeration, Outgrowth/ Part-Village and Standard Urban Area deserve to be discussed here. An "Urban Agglomeration" is a continuous urban spread constituted by a town and its adjoining urban outgrowth or two or more physically contiguous towns together with their outgrowths, if any. In this State, there are 4 cases in which whole towns constitute Urban Agglomerations namely (1) Bikaner City along with Bhinasar and Gangashahar towns (2) Jaipur City along with Sanganer census town and Amber town (3) Pilani town along with Vidya Vihar town; and (4) Sawai Madhopur town along with Man Town Notified Area. In the Town Directory, data pertaining to all the individual city/town constituents of an Urban Agglomeration has been given agglomerationwise.

In the next place, we have to take note of the phenomenon of "Part Villages". Most of the towns in this State do not comprise of whole revenue villages which means that some village-portions have been left out of the municipal limits In 1961, for Census purposes. all such part villages were treated as urbanized appendages of the towns concerned and data with regard to such part-villages was presented along with that pertaining to the core town under the description of "N.M.As." i e. Non-Municipalized Areas. This time an attempt has been made, firstly, to ascertain the existence of all such non-municipalized areas and secondly, to find out their true nature i.e. urban or rural. As a result of this enquiry 115 cases of such part-villages have been discovered. Further, while 9 of these have urban characteristics, 103 are rural in character and the remaining 3 have urban as well as rural components The 12 cases of urbanized village-portions have been added to the urban agglomerations of the concerned core towns under the description of "Outgrowths" alias "such-and-such village urban". The rural components, 106 in number, have been treated as separate units of presentation, along with the whole villages by way of "such-and-such village rural". Village Directory particulars regarding these rural part-villages, wherever they occur, have been presented in Appendix-II while in Part B of D.C.H.B., i.e. Primary Census Abstract, they have been accommodated along with the whole revenue villages. In both cases, such a rural part-village has been distinguished by giving it a sub-number of the code number of an adjoining whole village. Thus, "32a" signifies a rural part-village adjoining the village bearing the code number 32.

As regards the 12 outgrowths, one of them makes a constituent of the Sawai Madhopur–Man Town urban agglomeration while the remaining 11, along with their respective core towns, constitute 11 more urban agglomerations, thus giving a total of 15 urban agglomerations 3 consisting only of cities/towns, 1 consisting of towns as well as an outgrowth and 11 consisting of only single core towns along with their outgrowths. Like the rural part-villages, the outgrowths have also been given sub-numbers, derived from the code numbers of their core towns. Thus, "III a" denotes an outgrowth of a town having the code number III. It may also be mentioned here that while the 26 districts of the State, beginning with Ganganagar and ending with Jhalawar, bear code number 1 to 26, tehsils have been code-numbered districtwise in Arabic numerals whereas towns have also been code numbered districtwise but in Roman numerals. Blocks in towns and villages in tehsils have, of course, been code-numbered in Arabic numerals, townwise and tehsilwise respectively.

As already mentioned, full particulars regarding the city/town constituents of urban agglomerations are available in the body of the Town Directory itself. For obvious reasons it was not possible to get or present full Town Directory particulars with regard to the 12 outgrowths. Therefore all the relevant and available data with regard to these outgrowths or part-villages urban has been compiled in a consolidated form (Appendix-I) in the case of the Town Directories of those districts in which one or more such outgrowths occur. However, as the 1961 Census data regarding the population of towns included the population figures for all N.M.As. (whether rural or urban), the 1971 population figures regarding these outgrowths (i.e. urban N.M.As.) have also been given along with those of the core towns in Statement I of the Town Directory for the sake of better comparability. It will, however, be realised that the new scheme of classification and presentation regarding the erstwhile N.M.As. has, by and large, resulted in a pronounced reduction in urban area and some decrease in urban population whereas urban density has, naturally, appreciated.

As regards the third concept, namely Standard Urban Area, in all 14 S U.As. have been decided upon.

The Standard Urban Area may be defined as the projected growth area of a city or town as it would be in 1991, taking into account not only the towns and villages which will get merged into it but also the intervening areas which are potentially urban. The S.U.A. has not been made a separate unit of presentation of data for either Part A or Part B of the D.C.H.B.

Area figures

For the tehsil level rural area figures appearing in the Tables and Appendix III-B the source is the Revenue Records as maintained by the Patwaris and as reported by them for the Village Directory. For the purposes of Col. 3 of the Village Directory, the village-wise area figures, in acres, have been rounded off, wherever they have been reported by the Patwari upto decimal points. The break-up of the total village area as given in Cols. 11 to 15 of the Village Directory has similarly been rounded off following the principle of neglecting the decimal points up to 49 and adding one for all decimal values of 50 or more. Tehsil area figures have, however, been arrived at by first adding up the actual village areas, as reported, instead of the rounded off figures in Col. 3, and then rounding off this total. As the area figures for part-villages do not enter into these calculations, the tehsil rural area as per the PCA will naturally be in excess of the Village Directory tehsil rural area. If, therefore, the net tehsil rural area is to be arrived at, the area figures for part-villages as contained in Appendix II will have to be added to the tehsil rural area figures in the Tables and Appendix III-B.

The Town Directory does not give any area figures.

Town Directory

In the following paragraphs the various statements, tables etc. comprising the Town Directory will be described.

Statement I : Status, growth history and functional category :

As indicated by the title itself, this statement provides some important data regarding the status, growth in terms of population, and functional category of the towns in a district. Col. No. 1 gives the serial number, Col. 2 the name of town, and Col. 4 the name of the tehsil in which a town is situated. As already explained, towns have been code numbered districtwise and the three constituents of the location code indicate the code number of the district, code number of thetehsil and code number of the town, in that order. Towns have been arranged in order of their code numbers. However, in the four cases in which whole towns have entered into urban agglomerations, the data pertaining to the constituent towns have been given, though separately, but at one place with the names of the towns minus the data occurring again in the order indicated by the code numbers. Where an urban agglomeration consists of only the core town and its outgrowth, the existence of such U.A. has been indicated by putting an asterisk (*) against the name of the concerned core town in this statement as well as the other statements of the Town Directory.

Col. 2 also gives the class of the town in question in terms of population in Roman numerals and within brackets. Col. 5, on the other hand. indicates the civic administration status with the help of some symbols as also the category of the municipal body concerned in arabic numerals and within brackets. The symbols used in Col. 5 are these:

M	:	Municipality;
MC	:	Municipal Council;
NA	:	Notified Area;
Cantt.	:	Cantonment;
P	:	Panchayat, i.e. Census Town.

Cols. 6 to 13 provide the decadal population figures for the town in question from 1901 to 1971. A dash under any of these columns indicates that the town was not having an urban status at the time of the Census in question while 'N.A.' indicates the non-availability of data. As already mentioned, the population figures pertaining to an outgrowth, wherever it occurrs, have also been given in Col. 13 within brackets underneath the population of the core town of the urban agglomeration concerned.

Table No. 1 supplements the information given in Columns 6-13 by giving the decadal increase or decrease in population in terms of percentages.

Col. 14 gives the functional category of each town as per the 1961 Census. Predominance of non-agricultural occupations governs the urban characterist cs of a town. The distribution of the working population in non-agricultural pursuits, therefore, presents a scientific mode of classification according to the predominant functional characteristic of the population in a town. The industrial classification of all workers into the following nine categories, adopted at the 1961 Census, provides a basis for the functional classification of towns as it broadly corresponds to the divisions of the Standard Industrial Classification as follows :—

Industrial Categories of Workers for Census 1961		*Corresponding Divisions of the Standard Industrial Classification.*
I	Cultivator	Part of 0
II	Agricultural Labourer	Part of 0
III	Forestry, Fishing, Plantation, Mining and Quarrying etc.	Part of 0 and 1
IV	Household Industry	Part of 0, 1, 2 and 3
V	Manufacturing, other than Household Industry	2 and 3
VI	Construction	4
VII	Trade & Commerce	6
VIII	Transport, Storage, and Communications.	7
IX	Services	5, 8 and 9

These nine categories are combined and regrouped into five broad functional classes : (1) Primary Activities (categories, I, II and III); (2) Industry (categories IV, V and VI); (3) Trade and Commerce (category VII), (4) Transport (category VIII) and (5) Services (category IX).

The functional characteristics of towns are determined by working out the percentage of the working population under each of these five classes of economic activities to the total workers If workers under one of the occupations form 40% or more of their total number, it is considered a mono-functional town. If, however, such percentage is less than 40%, the next predominant occupation is taken into account so that the total of the two may come to 60% or above and such a town is called bi-functional. Again, if the total does not come upto 60%, the third predominant occupation is taken into account and such a town is taken as multi-functional.

The data for this statement and Table 1 was obtained from the Directorate of Local Bodies as well as from the General Population Tables and the Census Atlas belonging to the 1961 series of Census publications and the 1971 urban Primary Census Abstract. The referrent year for this data is 1971.

Statement II : Physical aspects and location :

The statement gives the altitude, annual rainfall, temperature, nearest city, State Headquarter, District Headquarter, Sub-divisional/Tehsil Headquarter, the nearest railway station and the nearest bus-stand in respect of each town in a district. Annual rainfall figures (Col. 4) represent the average for ten years (1961-1970). Where temperature figures (Cols. 5 and 6) for a particular town were available, the same have been indicated otherwise 'NA' has been put against the concerned town. However, in the latter case, temperature figures for neighbouring places have been indicated through footnotes. The neighbouring places are generally the nearest as the crow flies. The nearest city for the purpose of this statement (Col. 7) is the one situated in the district itself or in a neighbouring district or even in some neighbouring State. In the last case, the name of the State concerned is also given within brackets. In Cols. 8, 9 and 10 the distance in km. from the town in question to the headquarter concerned has also been given within brackets, after the name of the headquarter town. The figure of zero indicates that the town in question is also the headquarter as per the column heading. The same method of presentation applies to information regarding the nearest railway station and bus-stand (Cols. 11 and 12). Initially, this statement had three more Cols. 13 to 15, for the purposes of showing navigable rivers, canals etc. As no such case obtained in this State, these three columns were eliminated.

The sources of information in respect of this statement were : the Meteorological Department, Office of the Surveyor General of India, Tehsil Offices, Municipalities and the District Statistical Officer.

The referrent period in respect of this statement is the year 1969-70, generally speaking.

Statement III : Municipal Finance :

From this statement we learn about the annual sourcewise income and headwise expenditure of the various urban civic administrative units in a district in terms of the financial year 1968-69. The statement forms two parts, Receipt and Expenditure, with the amount in rupees rounded off to the nearest '00. A dash, wherever it occurrs in this statement, indicates nil or negligible amounts, and 'NA' that the information in question is not available.

We may explain here the various sources of income and heads of expenditure in respect of this statement, taking first the Receipt and then the Expenditure side. Receipt through taxes etc. (Col. 3) : There are two broad categories of taxes : "obligatory" and "other". Whereas obligatory taxes (octroi, tax on land and buildings, tax on houses, land rent etc., and tax on vocation and profession) have to be imposed by every municipality, taxes of "other" category (tax on vehicles and conveyances meant for hire, tax on animals used for riding, driving, draught or burden, toll on vehicles and

other conveyance and animals entering the municipality, tax on boats, tax for scavenging and cleansing private latrines etc., lighting tax, water tax where a municipality provides for water supply, tax on artisans and any other taxes) are imposed by the various municipalites by choice though under the rules.

Revenue derived from municipal powers and property apart from taxes (Col. 4) : This source covers holding of fairs and exhibitions, supply of milk, issue of licenses of various types, maintaining of cattle ponds, fines and penalties, tax on public vehicles, contracts, transport services, cinemas, providing boating facility; allotment, sale and lease of land, land rent and contracts relating to parks and gardens and such other items etc.

Government grant (Col. 5) : There are three types of Government grants : per capita grant, P.W.D. grant, and grants from the Social Welfare and other departments. Per capita grant is given by the State Government, subject to certain conditions, to every municipality at the rate of 15 paisa, but in the case of municipalities located at the district headquarters an additional sum of Rs. 5,000/- is also granted. P.W.D. grant is given for works like roads and drains. This is a matching grant and whereas in the case of municipalities located at district headquarters the Government grants only 40% of the total amount required for a work, in the case of all other municipalities this grant amounts to 75% of the total amount required for a work. Social Welfare Department also grants amounts for various purposes e.g. conversion of dry latrines into flush ones, and for the purchase of tempos, scooters, vehicles, wheelbarrows etc. for removing night soil etc.

Loan and Advance (Cols. 6 and 7) : Loans are generally granted by the L.I.C. and State Government though the municipality can borrow from private sources also subject to the condition that such loans will be used for works of permanent nature only. Advances are also made by the State Government to various municipalities for some specific purposes subject to the availability of funds. The "Other" sources of income (Col.8) may differ from one municipality to another, as for example, one municipality provides boating and skating facilities and runs a cinema, and, another runs buses. General Administration (Col. 10) : The main heads of expenditure cover salary of staff, contingent expenditure on account of administration staff, police guards etc. wherever kept, protection of municipal property and enforcement of the laws and collections of taxes etc. The secondary heads of expenditure pertain to the construction and maintenance of new public streets, 'dharmashalas', rest houses, other public buildings, and places for housing the poor, granting of loans for constructing houses, providing accommodation for any class of servants and employees or granting loans to the employees for this purpose, planting and maintaining road-side and other trees, providing recreational facilities, promotion of public health, infant welfare, contribution towards any public funds raised for relief of human sufferings within and without a municipality, organising and maintaining shops and stalls for the sale of necessaries of life during the times of scarcity, holding fairs and exhibitions, and providing anti-rabic treatment, housing and maintaining destitute orphans and cripples, maintaining maternity centres and child welfare clinics, private schools etc. public safety, public health and convenience, and public works (Cols.11-13) : The following are the items related to these heads of expenditure : lighting of public streets, places and buildings, watering of public streets and places, cleansing of public streets and places and sewers and all spaces not being private properties, removing of noxious vegetation and abating all public nuisances, removing filth, rubbish, night soil, odour or any other noxious or offensive matters from privies, latrines or other common places, extinguishing of fires, regulating of offensive, dangerous trade or works, protecting of public latrines, privies, urinals, obtaining of supply or an additional supply of water, naming of streets, numbering of houses, keeping records of birth and death, arranging destruction or preservation of dogs within the municipality, arranging of preparation of compost manure from night soil and rubbish, establishment and maintenance of cattle ponds etc. There are some special duties also which consist in providing special medical aid to the sick in times of the outbreak of a dangerous disease and taking such measures as may be required to prevent such an outbreak or suppressing the recurrence thereof, giving relief, and establishing and maintaining relief works in times of famine or scarcity for destitute persons within the limits of a municipality. Public Institutions (Col. 14) : Such institutions are educational, cultural, religious and social. The municipalities can give aid to such institutions and patronise them; but such institutions should not be Government-run. The above description includes not all but some of the important items pertaining to the receipt and expenditure amounts of a municipality. The purpose is just to give a general idea of the sources of income and items of expenditure.

Two tables (Nos. 2 and 3) indicate firstly, income or expenditure under a particular group of sources or heads, as the case may be, in terms of the percentage of the total income or expenditure, and secondly, per

capita income and expenditure in rupees within brackets. In order to facilitate analysis, the various sources of income and heads of expenditure have been grouped under three headings in each case in these tables. The information for this statement as well as its two accompanying tables came from the various municipalities and panchayats etc.

Statement IV : Civic and other amenities :

The purpose of this statement is to provide information with regard to the various amenities available in a town. The road-length figures (Col. 1) include, generally speaking, all pucca and kutcha roads within the limits of a town as well as the lanes etc. in some cases. Roads falling within municipal limits of a town are generally maintained by the civic bodies concerned. While some of these bodies take the technical help from the Public Works Department, some others have their own engineering personnel. Urban Improvement Trusts also maintain roads separately but information pertaining to them is not included in this statement. The system of sewerage/drainage (Col. 4) is indicated with the help of these symbols :

KD	:	Kutcha drainage;
OSD	:	Open surface drainage;
S	:	Sewer.

As regards latrines (Cols. 5 to 7), flush latrines of various types are given under the heading 'water borne', while those Serviced manually by scavengers feature under 'service'. The category of 'Others' pertains to the various other latrines not manually or regularly serviced. In Col. 8 the actual method of the removal of night soil, and not the final disposal or use of the same, is indicated. The purpose was to assess the extent of the use of human labour in removing the night soil. The symbols used are these :

HL	:	Head-load;
WB	:	Wheel barrow;
T	:	Truck/Tractor;
CL	:	Cart-load.

In the case of protected water suply, only such towns as have a regular protected water supply scheme as per the information received from the Public Health Engineering Department are indicated as beneficiaries of this system. Where a protected water supply scheme is under execution, the symbol UE has been used. The capacity in the context of protected water supply relates not to the storage but to the pumping. The symbols used to indicate the various sources are these:

W	:	Well;
TW	:	Tubewell;
TK	:	Tanks and reservoirs;
R	:	River;
C	:	Canal.

Only such towns have been treated as having a fire-fighting service as provide for regular fire-fighting squads. As regards the electric supply, domestic connections (Col. 12) denote electric supply available to residential consumers for light, fans, and radios etc. Industrial connections (Col. 13) in this context signify electric supply available to industrial consumers and this can be for the purposes of small, medium, and large scale industries. Commercial connections (Col. 14) are those which are available to non-residential premises such as business houses, shops, cinemas, auditoria, clubs, public offices, railways, hospitals, schools, hostels, petrol pumps, X-ray plants etc. and religious premises and charitable homes and such portions of residential premises as are used for conducting of business. The category, 'Commercial' is further divided into two types : (i) that for light, fans and radios etc. and (ii) for small heat and power appliances. Road-lighting points (Col. 15) denote street lighting systems including traffic control system and lighting of public parks etc. under municipalities, panchayats etc. but excluding private colonies. There is yet another category 'Others' (Col. 16) which in the present context pertains to agricultural connections and mixed-load connections.

Information given under the various columns of this statement was collected from the various civic bodies as well as the Public Health and Engineering Department, Rajasthan State Electricity Board, and the various private electric supply companies.

The information in this statement refers to the year 1969 for Cols. 3 to 8, and 11; to 1971 for 9 to 10; and to 1969-70 for Cols. 12 to 15.

Statement V : Medical, educational, recreational and cultural facilities :

Statement V presents data in respect of medical, educational, recreational and cultural facilities. Medical institutions in Col. 3 in the present context include both the Government and the recognised private institutions pertaining to allopathic, homoeopathic, ayurvedic, unani, and naturopathic systems. Private clinics etc. are, however, excluded. The number of beds for a category of medical institutions is indicated in Col. 4. The various medical institutions are denoted by these symbols :

H : Hospital;
D : Dispensary;
TBC : T.B. Clinic;
HC : Health Centre;
FC : Family Planning Centre;
MCW : Maternity and Child Welfare Centre;
PHL : Public Health Laboratory;
AYU : Ayurvedic;
HOM : Homoeopathic;
UN : Unani;
NP : Naturopathic.

In the case of ayurvedic, homoeopathic, unani and naturopathic systems, only hospitals and dispensaries have been shown. Symbol H or D, as the case may be, has been added after the abbreviated symbols in respect of the four above-named systems. Table No. 4 shows the number of beds per thousand population in respect of the various medical institutions.

As regards educational facilities, information relating to certain specified categories of institutions has been given under Cols. 5 to 12, the remaining educational institutions such as universities, agricultural and veterinary colleges etc. are taken care of by Col. 13 under the heading 'Others'. The figures within brackets in each case represent the incidence of a particular type of institution. In Col. 9 no symbols have been used and only the number of the concerned institution is shown, the name of the institution in full being given in a footnote.

In showing the various other educational institutions in Col. 13 of Statement V, the total number of such institutions has been indicated within brackets, full names of these institutions being by way of a footnote. In those cases, however, in which the number of a particular institution exceeds one and the institutions belong to different categories, the actual number of such institutions is also indicated against their names in the footnote, otherwise the number of institutions is not given in the footnote.

The symbols used are as follows :

Col. 5 : A : Arts;
S : Science;
C : Commerce.

In the case of Col. 5, where colleges with combined faculties exist, the symbols also have been combined accordingly. In the case of parks/stadia, and auditoria and drama halls, the figures indicating these units may mean one of the two amenities or both of them.

Relevant matter which went into the preparation of this statement and the accompanying table (No. 4) came from the concerned directorates and universities etc. as well as the various local bodies.

Information provided in this statement is for the year 1970-71, by and large.

Statement VI : Trade, commerce, industry and banking :

The purpose of this statement is to provide certain essential data in order to facilitate a study of the economy of the various towns in a district. Particulars regarding trade, commerce, industry have been given by mentioning the three most important imported, exported, and manufactured commodities The information provided here, however, does not reflect the volume of trade in terms of money. The number of banks given in Col. 12 in this statement includes both the commercial and co-operative banks. The credit societies are those which provide loans for agricultural or non-agricultural purposes.

The information for this statement was collected from the Directorate of Industries, Reserve Bank of India, and the Registrar, Co-operative Societies. The statement refers to the year 1969-70, but in some cases, as for example in the case of banks, figures for even up-to the earlier part of 1972 have been included.

Appendix I : Town Directory Particulars regarding Outgrowths :

The population figures for these outgrowths, where-they occur, are indicated below the population figures of the core towns concerned, in Statement I. As regards the other Statements, available and relevant particulars relating to these outgrowths have been presented in this appendix. Information given here has been collected separately from the concerned bodies.

Village Directory

After having explained the layout of the Town Directory, we may now pass on to the second component of Part A of the District Census Hand Book i.e. the Village Directory. Information in respect of each village in a district is presented through a 16-column proforma. This proforma had two more columns originally, 17-18, which pertained to information regarding markets/hats etc., and the places of religious, historical, and archaeological interest. Since the relevant information has now been provided through footnotes these two columns have been omitted. The various data given in the Village Directory proforma can be discussed better if instead of following the sequence of columns, we follow the order of subjects dealt within the proforma.

The information contained in the Village Directory proforma is of three types : general information as contained in Cols. 1-3, 10 and 16 as well as the footnotes; information related to amenities (Cols. 4-9); and information regarding the land-use pattern (Cols. 11-15). We may take up these items one by one.

General

Columns 1-3 of the Village Directory proforma give the code number, name, and area, in acres, of a village. Col. 10 indicates the most-preferred staple foods in respect of each village, and Col. 16 shows, for each village, the nearest town and the distance of such town from the concerned village in kilometre.

Villages have been presented in order of their code numbers. (It may be mentioned here that villages have been code numbered tehsil-wise and the name and code number of the concerned tehsil are given at the top to the left of each double-page spread). As regards the names of villages, every care was taken to standardise the spellings of village names; yet there may be variations in some cases between the spellings of village names as given in Col. 2 of the Village Directory proforma and in the Alphabetical List being given as one of the Common Appendices. In all such cases the version contained in the Alphabetical List may be taken as the standard one. Any village can, of course, be identified with the help of its code number also. The total area of each village (Col. 3) has been rounded off to the nearest acre. Names of food grains in Col. 10 of the proforma indicate the most-preferred food grains and lintels, wherever used as a staple food, for each village. The purpose is to indicate the staple foods which are consumed by a majority of the people in a village over the major part of the year. For the purposes of Col. 16 of the Village Directory proforma, names of only such places as were classified as towns were taken into account. Such towns, however, may belong to neighbouring districts or even neighbouring states. In the last case, names of such states are also given in brackets. Information, wherever provided, regarding the day/days of fairs, markets etc. held in a village and the places of religious, historical and archaeological interest has been given by way of footnotes.

Some of the information as contained in the above mentioned Cols. of the Village Directory has been further analysed in two tables viz., Table No. 1 and Table No. 2. Table No. 1 shows villages in terms of their number as well as area at the district and tehsil levels. In all, the table contains 8 different categories of area, the lowest area-unit being 50 acres or less and the highest 5,001 acres and above. The other table shows the incidence of the use of foodgrains for a tehsil as a whole on the basis of the first-preference foodgrains for each village.

Information for Cols. 1-3, 10 and 16 as well as the footnotes was obtained from the Patwari, the revenue official at the village level. In Cols. 1 to 3, 10 and 16, discussed above, no symbols have been used.

Amenities

The Village Directory also gives information about educational, medical, power supply, drinking water, communication and posts and telegraphs amenities at the village level (Cols. 4-9). This information has been presented with the help of certain symbols. Where more than one unit of a particular amenity exist, actual number thereof is given within brackets. As regards the educational amenities, primary, middle, and secondary/higher secondary schools and colleges have been taken into account. The term 'college' here stands for all types of colleges whether arts, science, commerce or any other type. In the case of medical institutions, whereas hospitals and dispensaries belong to ayurvedic, unani, and allopathic systems, other institutions belong to allopathic system alone. These could be either those run by the Government or private and recognized by the former. As regards power supply, only such villages have been treated as the beneficiaries of power supply as are so recognised by the State Electricity Department. Whether power supply in a village is used exclusively for agricultural purposes or otherwise has not been indicated. In providing information regarding drinking water, the sources of drinking water in various villages have been indicated.

It may be mentioned here that tanks, one of the sources of drinking water, are of two types. The usual village ponds (kutcha) or excavated tanks (pucca or kutcha) belong to the first type. To the second type belong tanks (called 'Tankas') which are usually built at the basement of a house, a terrace attached to a house (usually in the front) or in the open ground. Such tanks usually have pucca floor, roof and wall, and are filled with the rain-water flowing in from the roof of a house (usually pucca) or from the tops of the roofs and terraces both. The tanks which are built in the open ground are also pucca and are filled with the water flowing in either from their own parapeted roofs or catchment areas. These tanks have small openings on one side or in the middle of their tops and such openings are covered with wooden planks to which are attached iron hooks etc. in order to secure these openings by means of lock and key as such tanks are mostly privately owned.

Protected water supply means piped water supply by means of an overhead storage tank. In terms of

communication amenities, both "pucca" and "kutcha" roads and rail facilities within a mile of a particular village are indicated. Coming to the last amenity, posts and telegraphs, information for post offices, posts and telegraphs offices, and telephone centres has been provided.

The data given in Cols. 4 to 9 of the Village Directory proforma has been analysed with the help of seven tabular statements and one tabular abstract. Table No. 3 indicates the number of various educational institutions, the number of villages in which they are located, and their incidence per 100 sq km. at the tehsil level. This incidence is indicated within brackets below the figures of the numbers of the educational institutions. Tables No. 4 and 5, respectively, present information in respect of medical and posts and telegraphs amenities and the method of presentation is identical to that of Table No. 3. Table No. 6 shows the number of villages electrified or not electrified at the district and tehsil levels. Table No. 7 indicates the various sources of drinking water at the district and tehsil levels. Table No. 8 gives the position of villages in respect of the availability of "Pucca" and "Kutcha" roads and rail facilities within a radius of a mile from a particular village, at the district and tehsil levels again. The availability of communication facilities in respect of various distance groups in terms of distance from the nearest town is indicated through Table No. 9. In addition to these tables, a tabular abstract (Appendix III-A) is also given at the end of the Village Directory which gives an overall idea about the incidence of the various amenities at the tehsil level.

The relevant data in respect of the various amenities, discussed above, came initially from the Patwari during 1970. It was, however, cross-checked with information obtained from the University of Rajasthan, the State Electricity Board, the Public Health and Engineering Department, the State Education and Medical Departments, and the Posts and Telegraphs Departments.

The information pertaining to the educational, medical and postal facilities relates to the year 1970-71 and that to drinking water to 1969-70. Position regarding power-supply is as on 31-3-1971.

The symbols used for denoting the various amenities are :

Educational —

P	:	Primary School;
M	:	Middle School;
H	:	Secondary/Higher Secondary School;
C	:	College.

Medical —

H	:	Hospital;
D	:	Dispensary;
FC	:	Family Planning Centre;
MCW	:	Maternity and Child Welfare Centre;
HC	:	Health Centre.

Power Supply —

E	:	Electrified

Drinking Water —

T	:	Tap i.e. Protected Water Supply;
W	:	Well;
TK	:	Tank;
TW	:	Tubewell;
R	:	River;
O	:	Others.

Communications —

PR	:	Pucca Road;
KR	:	Kutcha Road;
T	:	Train.

Posts and Telegraphs —

PO	:	Post Office;
P&T	:	Posts and Telegraphs Office;
TL	:	Telephone.

Land-use pattern

Having discussed the general and amenitywise information as contained in the Village Directory, we may now pass on to the third aspect of this Directory, namely, the villagewise land-use pattern. Cols. 11 to 15 of the proforma present data regarding areas under forests, irrigated cultivation, unirrigated cultivation, tree-groves and orchards, fallow land, cultivable waste, and land not available for cultivation. To begin with, forest in the present context means only such area as has been declared forest under some law of the State. Forest may be either private or Government-owned. In some cases where whole villages consist exclusively of forest areas, only the area figures denoting forest and as obtained from the Forest Department have been given. Col. No. 12 presents area figures regarding cultivated irrigated area in terms of net and double-cropped area. Out of the two figures given in this column before the bracket, the first denotes the net sown area and the second, the double-cropped area. The source or sources of irrigation along with area irrigated by such source/sources is/are also given in this column within brackets. This sourcewise breakup, naturally, adds up to the total of the figure/figures preceding this breakup. What Col. No. 12 does for irrigated

cultivated area, Column No. 13 does for the unirrigated cultivated area. There is one difference, however, while in the case of irrigated cultivated area, breakup has been given in terms of the source of irrigation, this breakup is in terms of the type of land i.e. dry, inundated, tank bed or river-bed etc. in respect of the unirrigated area.

As per the prescribed all-India proforma for the Village Directory :

(i) Cols. 12 and 13 were to include orchards and current and other fallows of upto 5 years;

(ii) Col. 14 was to include fallow land not cultivated for more than 5 years and also shrubs and jungles in addition to grazing lands.

But as per the pettern on which land-use figures are maintained in this State :

(i) Breakup of orchards into irrigated/unirrigated was not available;

(ii) Data regarding orchards on the one hand and other trees and shrubs was not available separately;

(iii) Land lying fallow for upwards of two years was treated as old fallow (instead of the upwards of five years criterion) and break-up of fallow land under the irrigated/un-irrigated categories was not available.

In view of these limitations the following modifications in the prescribed proforma have been made :

(i) Orchards as well as other trees and shrubs have been given at one place, in Col. 13 A ;

(ii) All fallow land, current or old i.e. of a standing of less than 5 years, has been given in Col. 13 B.

In brief, therefore, while as per the all-India pattern, the area in Col. 13 A of our proforma should have been spread over Cols. 12 and 13 on the one hand and Col. 14 on the other, the area in Col. 13 B should have been divided between Cols. 12 and 13 depending upon the extent to which such fallow land was either irrigated or unirrigated. This has not been possible due to the reasons already explained. Apart from this, the categories in Cols. 14 (old fallow of 5 years and more and grazing lands) and 15 (barren and uncultivable land including mountains and land under buildings, roads etc.) are as per the all-India pattern.

Four tables and a tabular abstract further elucidate the land-use data presented in Cols. 11-15 of the Village Directory proforma. Table No. 10 presents an overall picture of the land-use pattern at the tehsil level. This table shows area breakup for each type of land as well as the percentage thereof to the total area of a tehsil. It also gives the total areas of land at the tehsil level. Table No. 11 presents the breakup of the total cultivated area at the tehsil level into total irrigated and total unirrigated and further provides the breakup into gross, net, and double-cropped area under each of these categories. In addition, it provides percentage breakups as in the case of Table No. 10. Table No. 12 projects, at the tehsil level again, further breakup of the irrigated area in terms of the sources of irrigation and shows the percentage of each source of irrigation to the total irrigated area. The percentage figures in respect of the various items in the three tables mentioned above are indicated within brackets below the actual area figures in the respective cases. The last Table (No. 13) brings us to the average percentage of cultivable waste per village. The villages for this purpose have been grouped in terms of their distance from the nearest towns. A tabular abstract (Appendix III-B) of land-use given at the end of the Village Directory, gives a total view of the land-use pattern at the tehsil level.

A few general points may also be noted while referring to the Village Directory. As already mentioned, area figures in all cases are given in acres. The area figures for tehsils were converted from acres to sq. kms. in the case of Tables 3, 4 and 5, in order to present incidence of some amenities per 100 sq. kms.

It will be seen that in some cases particulars of one village have been included with those of some other village. This has been due to the records for the village not having been maintained separately. Similarly, a number of villages are shown as unpopulated even though they may also be found as having some amenities.

Common appendices and maps

As already mentioned, the Common Appendices and Maps, put in Section III of this volume, are useful from the point of view of both Parts A and B of the District Census Hand Book. Appendix I gives the names of all towns and villages (including urban and rural part-villages) along with Hindi equivalents, in alphabetical order. The Code No. and Page Nos. given against each town/village will help in easily locating the data pertaining to the latter in Parts A and B. Appendix II gives distribution of population by religion at district

tehsil and town levels. In case there have been any territorial changes affecting the boundaries of the district in question or any of it's tehsils during the intercensal period (1961-71) the same have been indicated in Appendix III.

Maps

An attempt has been made to make the maps accompanying this volume as helpful as possible. Among others, the Survey of India, Settlement, P.W.D., Railway, and Irrigation maps as well as town maps obtained from the Town Planning Department have been consulted. While the State maps have been put between the first & last covers, the District, Tehsil and Town maps have been included in Section III. Some of the main points regarding these maps are as follows :

(i) State

A State map in colour showing district and tehsil boundaries and headquarter towns, major roads and rivers and railways has been included. It is accompanied by three insets showing Rajasthan in India, tehsilwise population density and the intercensal territorial changes. The other State map, also in colour, shows its physical features and is accompanied by insets dealing with geographic regions, rainfall, and temperature, soils and land utilisation pattern. The scheme of geographic regions of the State has been adopted from a map on the subject by Shri A. K. Sen of the Central Arid Zone Research Institute Jodhpur.

(ii) District

This map is also in colour and shows tehsil and sub-divisional boundaries, mountains and hills, rivers, roads, railways and towns and villages among other things. As many villages as possible have been included though in most cases it has been necessary to leave out some smaller villages. Village dots are in accordance with population size. Major amenities and village code number have also been given beside the village-size dot and village name. However, in some cases it has not been possible to give the village names. In such cases, village names can be ascertained by referring to the alphabetical list. Amenity symbols have been arranged underneath the village names. An endeavour has been made to locate the village-size dot as near to the actual village-site as possible with the help of the Survey of India toposheets. Still, it is not claimed that it has been possible to put the village-size dots with fool-proof precision. As exact municipal boundaries are not known in most cases, the town areas in the district as well as the tehsil maps include the outgrowth and part-villages, wherever they occur, and their approximate location is indicated by sub-numbers. Spheres indicating population size of towns have also been given beside major amenities symbols which have been placed within dotted-line boxes for better readability. Hills and mountains have been shown with the help of hachures but altitudes have not been mentioned. A skeleton index accompanies each map; the complete index is given on the next page.

The district map also includes one inset indicating the tehsils within the district as also the inter-censal changes in district and tehsil boundaries, wherever involved.

(iii) Tehsil

The basic tehsil map shows village boundaries, village names and code numbers, village population-size dots, towns, rivers and means of communications among other things. In some cases, it has been possible to give only the village code numbers and not the names. The village-size dots do not indicate the exact village-sites. Each tehsil map carries an abridged index; the detailed index is available on the next page.

The tehsil map also carries an inset showing the population density within the tehsil worked out at village level although village boundaries are not being indicated. These insets constitute a special contribution of this Directorate.

Each tehsil map is accompanied by a set of four amenity maps showing the villages served by the various amenities grouped under four headings viz., Transport, Postal, Education and Medical. In each case a village having the basic amenity in the particular category, i.e., a road or railway station, a post office, a primary school or a dispensary, has been shaded. In the case of all villages having railway stations or other amenities ranking higher than the basic amenities mentioned above, appropriate symbols and village code numbers have also been given. These amenity maps are a special project undertaken by this Directorate and it is hoped that they will be found useful in giving an idea regarding the overall spatial distribution of amenities. The combined index for these amenity maps is given on the next page.

(iv) Town/City

In most cases, to-the-scale maps were not available. In all such cases notional maps are being given. An attempt has been made to give the exact municipal limits but as these limits are often not properly demarcated either on land or on maps, the boundaries have to be treated as notional and approximate wherever part-villages are involved. Functional areas as well as ward boundaries and all other important sites and land-marks have been indicated. Names of neighbouring villages and part-villages have also been given. The symbols used have been explained in each case along with the map itself.

Wardwise and townwise densities have been shown by way of an inset in all cases in which to-the-scale town maps were available. The densities have been worked out in terms of persons per sq. km. and have been rounded off to the nearest hundred. However, as the exact areas of ward were not available, the wardwise densities are only approximate. With regard to towns for which to-the-scale maps were not available, the insets pertaining to their maps carry only the ward boundaries and ward numbers. In both the cases, the insets also indicate such other neighbouring towns and outgrowths as form an urban agglomeration, wherever such an agglomeration exists. The boundaries of outgrowths are, of course, approximate.

The district, tehsil and town maps have been numbered in the following manner :—

District Map : District code number followed by 1.

Tehsil Maps : District code number followed by 2, 3, 4 etc. in the order of the tehsil code sequence with 'A' being added for each set of amenity maps.

Town Maps : District code number followed by the number next to that assigned to the last tehsil map with the district headquarter city/town coming first and other towns getting subsequent numbers as per the code sequence.

INDICES

1. INDEX FOR DISTRICT MAPS

INTERNATIONAL BOUNDARY

STATE BOUNDARY

DISTRICT BOUNDARY

SUB-DIVISIONAL BOUNDARY

TEHSIL BOUNDARY

DISTRICT HEADQUARTER — PALI

SUB-DIVISIONAL HEADQUARTER — SOJAT

TEHSIL HEADQUARTER — DESURI

TAR/CEMENT CONCRETE ROAD — NH SH

(NOTE : NH OR SH SIGNIFY NATIONAL HIGHWAY OR STATE HIGHWAY)

METALLED/GRAVELLED ROAD

UNMETALLED/FAIR WEATHER ROAD/CART TRACK

BROAD GAUGE RAILWAY WITH STATION

METER GAUGE RAILWAY WITH STATION

RIVER

TANKS etc.

HILLS

TOWNS BY POPULATION SIZE :

VI	V	IV	III	II	I
up to 4,999	5,000 to 9,999	10,000 to 19,999	20,000 to 49,999	50,000 to 99,999	100,000 & above

VILLAGES BY POPULATION SIZE :

o	•	•	•	•	•	•
Unpopulated	Upto 199	200 to 499	500 to 999	1,000 to 1,999	2,000 to 4,999	5,000 & above

PANCHAYAT SAMITI ; POLICE STATION — PS(P)

POST & TELEGRAPH ; TELEPHONE ; POST OFFICE — PT TL PO

CIRCUIT HOUSE — CH

REST HOUSE / DAK OR INSPECTION BUNGALOW / INSPECTION HUT — (R)

HOSPITAL — (+)

DISPENSARY, MATERNITY & CHILD WELFARE, HEALTH, FAMILY PLANNING CENTRE — (+)

COLLEGE — (C)

HIGH/HIGHER SECONDARY SCHOOL ; MIDDLE SCHOOL — (H) (M)

MANDI, MARKET — (A) (M)

2. INDEX FOR TEHSIL MAPS

INTERNATIONAL BOUNDARY

TEHSIL BOUNDARY

VILLAGE BOUNDARY

TEHSIL HEADQUARTER — SANCHORE

TAR/CEMENT CONCRETE ROAD

METALLED/GRAVELLED ROAD

UNMETALLED/FAIR WEATHER ROAD/CART TRACK

BROAD GAUGE RAILWAY WITH STATION

METER GAUGE RAILWAY WITH STATION

RIVER

TANKS etc.

NOTE : TOWNS AND VILLAGES BY POPULATION SIZE AS IN THE *INDEX FOR DISTRICT MAPS* ABOVE

3. INDEX FOR AMENITIES MAPS

TRANSPORT :

TAR/CEMENT CONCRETE ROAD

METALLED/GRAVELLED ROAD

UNMETALLED/FAIR WEATHER ROAD/CART TRACK

BROAD GAUGE RAILWAY WITH STATION

METER GAUGE RAILWAY WITH STATION

NOTE : VILLAGES SERVED BY MAJOR ROADS OR HAVING RAILWAY STATION HAVE BEEN SHADED

POSTAL :

TELEGRAPH OFFICE — PT

TELEPHONE OFFICE — TL

NOTE : VILLAGES HAVING POST OFFICES ARE SHADED

EDUCATIONAL :

MIDDLE SCHOOL — M

HIGH/HIGHER SECONDARY SCHOOL — H

NOTE : VILLAGES HAVING PRIMARY SCHOOLS ARE SHADED

MEDICAL :

HOSPITAL — H

MATERNITY AND CHILD WELFARE CENTRE — MCW

HEALTH CENTRE — HC

FAMILY PLANNING CENTRE — FC

NOTE VILLAGES HAVING DISPENSARIES ARE SHADED

As already stated, all town maps carry their respective indices. However, it may be mentioned here that municipal and ward boundaries have been universally shown as ∘———∘ and ———— respectively.

ANALYTICAL NOTE

A. TOWN DIRECTORY

Introductory

As already mentioned, the Town Directory consists of six Statements which follow this Note. We may now analyse the data, thus presented, in respect of the towns of this district, with the help of four Tables which relate to Statements I, III, and V respectively. Two out of the four towns of this district viz., Bundi and Lakheri form urban agglomerations with outgrowths. The Bundi outgrowth with Code No. IIa represents the adjoining urbanized, though non-municipalized, portion of Bundi revenue village. Similarly, the Lakheri outgrowth, Code No. IIIa, consists of the ACC factory and Anandnagar area situated within the urbanized but non-municipalized portions of Lakheri revenue village.

Statement I

A look at Cols. 6-13 will show that all the four towns of this district are rather small-sized with Bundi, having a population of 34.279, being the largest. Civic administrationwise, all the four towns are governed by Municipal Boards with only Bundi having a municipality of category 2.

Functional categorywise, only Lakehri town shows pronounced industrial characteristics.

A study of Cols. 6-13 in conjunction with Table No. 1, which follows, shows that since 1921-31 the population of all the four towns has registered an upward trend with the sole exception of Lakheri as far as the decades 1931-41 and 1961-71 are concerned the fall over 1961-71 being due to the outgrowth being now shown separately. As regards the 1961-71 decade, Keshoraipatan town has returned the highest growth rate, viz., 55. 98%.

TABLE NO. 1

DECADAL POPULATION VARIATION (1901-1971)

Sl. No.	Name of Town	1901-1911	1911-1921	1921-1931	1931-1941	1941-1951	1951-1961	1961-1971
1	2	3	4	5	6	7	8	9
1.	Nainwa	+10.20	−19.44	+18.27	+2.56	+18.61	+19.41	+14.52
2.	Bundi	+ 1.48	−17.82	+11.71	+15.87	+8.88	+16.66	+29.46
3.	Lakheri	—	—	+56.37	−4.13	+107.86	+5.48	−51.61
4.	Keshoraipatan	—	—	+40.27	+12.02	+9.59	+35.35	+55.98

Statement II

It will be seen from Col. 3 that there is not much variation in altitude from one town to another. Kota is the nearest city in respect of all these towns. Of the four towns, only Lakheri has a railway station, though all of them have bus stands.

Statement III

A look at Cols. 3-16 in conjunction with Table Nos. 2 and 3 (which follow) will show that Bundi, which happens to be a municipality of category 2, has the highest total annual Receipt and Expenditure figures. From municipality to municipality the pattern of source-wise income and headwise expenditure shows wide variations. While Lakheri shows the highest percentage of per capita income in terms of revenue from taxes, in relation to government grants, loans and advances Nainwa has that distinction. As regards the percentage of per capita expenditure, and of expenditure on general administration, Bundi shows the highest figures.

TABLE NO. 2

RECEIPT (SOURCEWISE, IN PERCENTAGE, AND PER CAPITA)

Sl. No.	Name and Class of Town	Civic Administration Status & Category	Receipt through taxes	Revenue derived from municipal properties from taxes and other sources	Receipt from Government Grant, Loans & Advances	Total Receipt
1	2	3	4	5	6	7
1.	Nainwa (V)	M(5)	22.86 (3.02)	31.69 (4.19)	45.45 (6.00)	100.00 (13.21)
2.	Bundi (III)	M(2)	67.99 (12.13)	17.33 (3.09)	14.68 (2.62)	100.00 (17.84)
3.	Lakheri (V)	M(4)	30.22 (3.50)	45.82 (5.31)	23.96 (2.78)	100.00 (11.59)
4.	Keshoraipatan (V)	M(5)	44.51 (3.62)	33.01 (2.69)	22.48 (1.83)	100.00 (8.14)

TABLE NO. 3

EXPENDITURE (HEADWISE, IN PERCENTAGE, AND PER CAPITA)

Sl. No.	Name and Class of Town	Civic Administration Status & Category	General Administration	Public Safety, Public Health and Convenience, Public Work & Public Institutions	Other sources	Total Expenditure
1	2	3	4	5	6	7
1.	Nainwa (V)	M(5)	18.16 (1.12)	79.29 (4.89)	2.55 (0.16)	100.00 (6.17)
2.	Bundi (III)	M(2)	67.53 (12.38)	27.93 (5.12)	4.54 (0.83)	100.00 (18.33)
3.	Lakheri (V)	M(4)	19.59 (2.25)	35.96 (4.13)	44.45 (5.11)	100.00 (11.49)
4.	Keshoraipatan (V)	M(5)	33.86 (2.71)	52.92 (4.24)	13.22 (1.06)	100.00 (8.01)

Statement IV

It will be observed that the system of sanitation is, generally speaking, traditional, though each town has provision for latrines. In the removal of nightsoil, apart from the head load system, such usual methods as that of carts and wheelbarrows also prevail. Only Bundi town has a protected water supply scheme and in the remaining three towns similar schemes are under execution. All the towns are electrified.

Statement V

In terms of medical and educational amenities, Bundi town is the one best-served. Only two towns, Bundi and Lakheri, have cinemas. Table No. 4, which follows shows, that Bundi provides for the highest number of beds per thousand population in medical institutions.

TABLE NO. 4

MEDICAL FACILITIES

Sl. No.	Name of Town	Total No. of beds in medical institutions	No. of beds per 1,000 population
1	2	3	4
1.	Nainwa	3	0.38
2.	Bundi	110	3.21
3.	Lakheri	—	—
4.	Keshoraipatan	4	0.55

Statement VI

A look at this Statement shows that the items under sub-heads 'imported' and 'exported' pertain to daily necessities, generally speaking. Among the 'manufactured' articles, handloom cloth, cement, sugar, and oil are to be noted. Each town has banking facilities and also other credit facilities in terms of agricultural and non-agricultural credit societies.

ANALYTICAL NOTE

B. VILLAGE DIRECTORY

General

As may be seen from Table No. 1 below, the entire district consists of 735 villages of which 257 belong to Bundi tehsil, 164 to Nainwa tehsil, 163 to Keshoraipatan tehsil, and 151 to Hindoli tehsil. As regards the classification of villages in terms of area, the district's 735 villages fall into seven out of the eight categories provided for, there being no village in the first category. There is only 1 village in the second category. The highest number of villages, 231, belongs to the fifth category. As regards the tehsils, the only village in the second category belongs to Nainwa tehsil and the 6 villages falling in the third category belong to Bundi tehsil. The biggest concentration of villages obtains in the area categories fifth, sixth, and seventh. It will, thus, appear that the villages in this district tend to be moderate-sized in terms of area.

TABLE NO. 1

VILLAGES CLASSIFIED BY AREA

District/Tehsil	Total No. of villages	Area in acres							
		50 or less	51-100	101-200	201-500	501-1,000	1,001-2,000	2,001-5,000	5,001+
1	2	3	4	5	6	7	8	9	10
Bundi District	**735**	—	**1**	**6**	**81**	**231**	**210**	**165**	**41**
1. Hindoli Tehsil	151	—	—	—	18	34	44	41	14
2. Nainwa Tehsil	164	—	1	—	19	49	54	34	7
3. Bundi Tehsil	257	—	—	6	38	77	70	49	17
4. Keshoraipatan Tehsil	163	—	—	—	6	71	42	41	3

Table No. 2, which follows, shows that for the district as a whole, wheat and maize, in that order, are the most commonly used foodgrains. This is true of the tehsils also. Jowar, barley, gojara, and gram are the various other foodgrains used in this district.

TABLE NO. 2

STAPLE FOOD

(Figures indicate the number of villages)

District/Tehsil	Names of Staple foods										
	Wheat	Barley	Maize	Gram	Jowar	Bajra	Gojara	Gochana	Rice	Moth	Bejar
1	2	3	4	5	6	7	8	9	10	11	12
Bundi District	**465**	**19**	**168**	**1**	**69**	—	**5**	—	—	—	—
1. Hindoli Tehsil	51	7	91	—	1	—	—	—	—	—	—
2. Nainwa Tehsil	128	10	18	—	1	—	5	—	—	—	—
3. Bundi Tehsil	185	—	59	—	10	—	—	—	—	—	—
4. Keshoraipatan Tehsil	101	2	—	1	57	—	—	—	—	—	—

The various places where hats/fairs are held have been indicated in the footnotes. Tonk, Deoli, Nainwa, Bundi, Uniara, Kota, Indergarh, Lakheri and Keshoraipatan are the nine nearest towns in respect of the various villages in this district. Among the places of interest are palaces, forts, gardens, temples and 'chabutaras'.

Amenities

(i) Educational

The district as a whole has 340 primary schools, 31 middle schools and 5 secondary/higher secondary schools. Tehsil Bundi, as will be seen from Table No. 3, is the best-served one in terms of primary, middle and secondary/higher secondary schools. The highest incidence per 100 sq. km., of primary and middle schools, obtains in Keshoraipatan tehsil.

TABLE NO. 3

AVAILABILITY OF EDUCATIONAL FACILITIES AND THEIR INCIDENCE PER 100 SQ. KM.

District/Tehsil	Total area in Sq. Km.	Educational facilities							
		Primary Schools		Middle Schools		Sec./Higher Sec. Schools		Colleges	
		No. of villages having Primary Schools	No. of Primary Schools	No. of village having Middle Schools	No. of Middle Schools	No. of villages having Secondary/Higher Secondary Schools	No. of Secondary/ Higher Secondary Schools	No. of villages having Colleges	No. of Colleges
1	2	3	4	5	6	7	8	9	10
Bundi District	—	**331**	**340**	**31**	**31**	**5**	**5**	—	—
1. Hindoli Tehsil	1,374	71	77 (5.60)	7	7 (0.51)	1	1 (0.07)	—	—
2. Nainwa Tehsil	1,044	65	65 (6.23)	6	6 (0.57)	1	1 (0.10)	—	—
3. Bundi Tehsil	1,891	107	108 (5.71)	10	10 (0.53)	2	2 (0.11)	—	—
4. Keshoraipatan Tehsil	1,121	88	90 (8.03)	8	8 (0.71)	1	1 (0.09)	—	—

(ii) Medical

In the district, as a whole, there are 33 dispensaries, 5 hospitals, 6 health centres and an equal number of maternity and child welfare and family planning centres. The incidence of dispensaries per 100 sq. km. is the highest in Hindoli tehsil and that of hospitals in Keshoraipatan tehsil.

TABLE NO. 4

AVAILABILITY OF MEDICAL FACILITIES AND INCIDENCE PER 100 SQ. KM.

District/Tehsil	Total area in Sq. Km.	Medical facilities									
		Dispensaries		Hospitals		Health Centres		Maternity & Child Welfare Centres		Family Planning Centres	
		No. of villages having Dispensaries	No. of Dispensaries	No. of villages having Hospitals	No. of Hospitals	No. of villages having Health Centres	No. of Health Centres	No. of villages having Maternity & Child Welfare Centres	No. of Maternity & Child Welfare Centres	No. of villages having Family Planning Centres	No. of Family Planning Centres
1	2	3	4	5	6	7	8	9	10	11	12
Bundi District	—	***32***	***33***	***5***	***5***	***6***	***6***	***6***	***6***	***6***	***6***
1. Hindoli Tehsil	1,374	11	11 (0.80)	1	1 (0.07)	1	1 (0.07)	2	2 (0.15)	1	1 (0.07)
2. Nainwa Tehsil	1,044	6	6 (0.57)	1	1 (0.10)	—	—	3	3 (0.29)	2	2 (0.19)
3. Bundi Tehsil	1,891	8	8 (0.42)	1	1 (0.05)	2	2 (0.11)	—	—	1	1 (0.05)
4. Keshoraipatan Tehsil	1,121	7	8 (0.72)	2	2 (0.18)	3	3 (0.27)	1	1 (0.09)	2	2 (0.18)

(iii) Posts and Telegraphs

In all, the district has 139 post offices, 6 posts and telegraphs offices and 9 telephone centres. Nainwa tehsil has the highest incidence of post offices.

TABLE NO. 5
AVAILABILITY OF POSTAL AND TELEGRAPHIC FACILITIES AND THEIR INCIDENCE PER 100 SQ. KM.

District/Tehsil	Total area in Sq. Km.	Postal and Telegraphic facilities					
		Post Offices		Posts & Telegraphs Offices		Telephone Centres	
		No. of villages having Post Offices	No. of Post Offices	No. of villages having Posts & Telegraphs Offices	No. of Posts & Telegraphs Offices	No. of villages having Telephone Centres	No. of Telephone Centres
1	2	3	4	5	6	7	8
Bundi District	—	**139**	**139**	**6**	**6**	**9**	**9**
1. Hindoli Tehsil	1,374	35	35 (2.55)	3	3 (0.22)	3	3 (0.22)
2. Nainwa Tehsil	1,044	31	31 (2.97)	1	1 (0.10)	1	1 (0.10)
3. Bundi Tehsil	1,891	47	47 (2.49)	1	1 (0.05)	3	3 (0.16)
4. Keshoraipatan Tehsil	1,121	26	26 (2.32)	1	1 (0.09)	2	2 (0.18)

(iv) Power Supply

As the following table shows, the district is rather poorly served in respect of power supply and amongst the tehsils, Bundi alone has a sizeable number of electrified villages.

TABLE NO. 6
POWER SUPPLY

District/Tehsil	Villages having Power supply	Villages not having Power supply	District/Tehsil	Villages having Power supply	Villages not having Power supply
1	2	3	1	2	3
Bundi District	**44**	**691**	3. Bundi Tehsil	25	232
1. Hindoli Tehsil	9	142	4. Keshoraipatan Tehsil	2	161
2. Nainwa Tehsil	8	156			

(v) Drinking water

As Table No. 7 shows, the district largely depends on wells, rivers and tanks as sources of drinking water. Only three villages have protected water supply schemes.

TABLE NO. 7
DRINKING WATER

District/Tehsil	Sources of drinking water					
	Tap	Well	Tank	River	Tubewell	Others
1	2	3	4	5	6	7
Bundi District	**3**	**662**	**99**	**157**	**5**	**18**
1. Hindoli Tehsil	1	144	18	17	—	3
2. Nainwa Tehsil	2	149	38	11	1	2
3. Bundi Tehsil	--	236	20	73	3	6
4. Keshoraipatan Tehsil	—	133	23	56	1	7

(vi) Communication facilities

The following table indicates that only a few villages in the district are served by pucca roads and railway stations. A fair number of villages are accessible only by kutcha roads, while a good number of them are connected by no roads whatsoever.

TABLE NO. 8

MEANS OF COMMUNICATION

District/Tehsil	Means of Communication			District/Tehsil	Means of Communication		
	Pucca Road	Kutcha Road	Railway Station		Pucca Road	Kutcha Road	Railway Station
1	2	3	4	1	2	3	4
Bundi District	**94**	**266**	**19**	3. Bundi Tehsil	36	109	—
1. Hindoli Tehsil	19	47	1	4. Keshoraipatan Tehsil	25	65	17
2. Nainwa Tehsil	14	45	1				

The availability of communication facilities, as projected in Table No. 9, will show that the largest number of villages having kutcha-road facilities fall in 16-25 km. range and those having pucca roads in 6-10 km. range in terms of distance from the nearest town. There are only 4 villages which have both pucca road and rail and 9 which have both kutcha road and rail facilities.

TABLE NO. 9

MEANS OF COMMUNICATION (VILLAGES GROUPED IN TERMS OF DISTANCE FROM THE NEAREST TOWN)

Distance from the nearest town (in km.)	Total No. of villages	Means of Communication					
		Pucca Road	Kutcha Road	Pucca Road and River	Pucca Road and Rail	Kutcha Road and Rail	Others
1	2	3	4	5	6	7	8
5 or Less	58	13	26	—	1	2	—
6 —10	130	25	57	—	2	1	—
11—15	127	14	43	—	1	—	1
16—25	312	23	98	—	—	5	4
26—50	101	15	33	—	—	1	1
51—100	7	—	—	—	—	—	—
101—200	—	—	—	—	—	—	—
201+	—	—	—	—	—	—	—

Land-use pattern

The following table shows that in terms of area Bundi is the largest tehsil, followed by Hindoli, Keshoraipatan, and Nainwa tehsils in that order.

The largest areas under forest, tree groves and orchards and culturable waste belong to Hindoli tehsil and the largest irrigated area and area not available for cultivation to Bundi tehsil. The largest unirrigated area belongs to

Nainwa tehsil and that under fallow land to Keshoraipatan tehsil. The highest percentages (to total tehsil area) of forest, and tree groves and orchards belong to Hindoli tehsil, of irrigated area and fallow land to Keshoraipatan tehsil, of unirrigated area and culturable waste to Nainwa tehsil and of area not available for cultivation to Bundi tehsil.

TABLE NO. 10

LAND UTILISATION PATTERN

(Area in acres)

Tehsil	Total Area (Rural)	Forest	Irrigated	Un-irrigated	Tree, groves & Orchards	Fallow land	Culturable Waste	Not available for cultivation
1	2	3	4	5	6	7	8	9
1. Hindoli	339,491 (100.00)	36,889 (10.87)	44,905 (13.23)	27,150 (8.00)	2,695 (0.79)	24,181 (7.12)	50,102 (14.76)	153,569 (45.23)
2. Nainwa	258,031 (100.00)	23,282 (9.02)	18,598 (7.21)	96,432 (37.37)	593 (0.23)	28,078 (10.88)	41,910 (16.24)	49,138 (19.05)
3. Bundi	467,311 (100.00)	7,294 (1.56)	81,691 (17.48)	82,735 (17.71)	569 (0.12)	28,855 (6.17)	36,862 (7.89)	229,305 (49.07)
4. Keshoraipatan	276,955 (100.00)	1,320 (0.48)	75,083 (27.11)	79,458 (28.69)	354 (0.13)	32,860 (11.86)	20,145 (7.27)	67,735 (24.46)

As is evident from Table No. 11, the largest gross cultivated and double cropped, gross irrigated and double cropped areas belong to Bundi tehsil and the largest gross unirrigated and unirrigated double cropped areas to Keshoraipatan tehsil. The highest percentage (to total cultivated tehsil area) of cultivated double cropped area belongs to Hindoli tehsil, that of gross unirrigated area to Nainwa tehsil and of unirrigated double cropped area to Keshoraipatan tehsil.

TABLE NO. 11

IRRIGATED AND UNIRRIGATED AREA

(Area in acres)

Tehsil	Total cultivated area			Irrigated			Un-irrigiated		
	Gross	Net	Double Cropped	Gross	Net	Double Cropped	Gross	Net	Double Cropped
1	2	3	4	5	6	7	8	9	10
1. Hindoli	93,761 (100.00)	72,055 (76.85)	21,706 (23.15)	56,776 (60.55)	44,905 (47.89)	11,871 (12.66)	36,985 (39.45)	27,150 (28.96)	9,835 (10.49)
2. Nainwa	122,044 (100.00)	115,030 (94.25)	7,014 (5.75)	22,137 (18.14)	18,598 (15.24)	3,539 (2.90)	99,907 (81.86)	96,432 (79.01)	3,475 (2.85)
3. Bundi	195,577 (100.00)	164,426 (84.07)	31,151 (15.93)	96,608 (49.40)	81,691 (41.77)	14,917 (7.63)	98,969 (50.60)	82,735 (42.30)	16,234 (8.30)
4. Keshoraipatan	181,496 (100.00)	154,541 (85.15)	26,955 (14.85)	81,222 (44.75)	75,083 (41.37)	6,139 (3.38)	100,274 (55.25)	79,458 (43.78)	20,816 (11.47)

Table No. 12, which follows, indicates that the largest gross cultivated irrigated area belongs to Bundi tehsil, the largest area irrigated by wells and tanks to Hindoli tehsil and that irrigated by canals to Keshoraipatan tehsil. The highest percentage (to the total irrigated tehsil area) of the area irrigated by wells belongs to Nainwa tehsil, of area irrigated by tanks to Hindoli tehsil, and of area irrigated by canals to Keshoraipatan tehsil. Whereas tank irrigation does not prevail in Keshoraipatan tehsil, irrigation by canals is absent in Nainwa tehsil

TABLE NO. 12

SOURCES OF IRRIGATION

(Area in acres)

Tehsil	Total gross cultivated irrigated area	Sources of Irrigation			
		Wells	Tanks	Canals	Others
1	2	3	4	5	6
1. Hindoli	56,776 (100.00)	36,448 (64.20)	3,933 (6.93)	16,395 (28.87)	—
2. Nainwa	22,137 (100.00)	21,119 (95.40)	1,018 (4.60)	—	—
3. Bundi	96,608 (100.00)	31,145 (32.24)	3,625 (3.75)	61,005 (63.15)	833 (0.86)
4. Keshoraipatan	81,222 (100.00)	1,844 (2.27)	— —	78,889 (97.13)	489 (0.60)

Table No. 13 projects the percentage of cultivable waste per village. It will be noted that the highest percentage obtains in distance group 51-100 km. and the lowest in distance group 16-25 km. in terms of distance from the nearest town.

TABLE NO. 13

CULTIVABLE WASTE (VILLAGES GROUPED BY DISTANCE FROM THE NEAREST TOWN)

Distance from the nearest town (in km.)	Total No. of villages	Average percentage of cultivable waste per village	Distance from the nearest town (in km.)	Total No. of villages	Average percentage of cultivable waste per village
1	2	3	1	2	3
Less than 5	58	1.72	26—50	101	0.99
6 —10	130	0.77	51—100	7	14.29
11—15	127	0.79	101—200	—	—
16—25	312	0.32	200 +	—	—

TOWN DIRECTORY

TOWN DIRECTORY

Statement I — Status, Growth History and Functional Category

Sl. No.	Name and Class of Town	Location Code (Dist./ Teh./Town Code Nos.)	Name of Tehsil	Civic administration status and Category in 1971	Population of the town at the Censuses of								Functional Category (1961Census)
					1901	1911	1921	1931	1941	1951	1961	1971	
1	2	3	4	5	6	7	8	9	10	11	12	13	14
1	Nainwa (V)	24/2/I	Nainwa	M (5)	4,501	4,960	3,996	4,726	4,847	5,749	6,865	7,862	Primary activity
2	Bundi (III)*	24/3/II	Bundi	M (2)	19,313	19,598	16,105	17,991	20,846	22,697	26,478	34,279 (213)†	Service-cum-industrial
3	Lakheri (V)*	24/4/III	Keshoraipatan	M (4)	—	—	4,176	6,530	6,260	13,012	13,725	6,642 (9,266)†	Industrial
4	Keshoraipatan (V)	24/4/IV	Keshoraipatan	M (5)	—	—	2,004	2,811	3,149	3,451	4,671	7,286	Service-cum-primary activity-cum-industrial

† Represents the total population of the outgrowth of the respective towns.

Statement II —Physical Aspects and Location

Sl. No.	Name of Town	Physical aspects				Name of and road distance (in kms.) from					
		Altitude (in metres)	Annual rainfall (in mms.)	Temperature (in centigrade)		Nearest City (i.e. town with population of one lakh or more)	State H Q.	District H.Q.	Sub-divisional H.Q./ Tehsil H.Q.	Nearest Railway Station	Nearest Bus Stand
				Max.	Min.						
1	2	3	4	5	6	7	8	9	10	11	12
1	Nainwa	300	N.A.	N.A.†	N.A.†	Kota(104)	Jaipur (285)	Bundi (69)	Nainwa(0)/ Nainwa(0)	Indergarh (27)	Nainwa(0)
2	Bundi*	266	580.5	N.A.†	N.A.†	Kota (35)	Jaipur (216)	Bundi (0)	Bundi (0)/ Bundi (0)	Bundi Road(33)‡	Bundi (0)
3	Lakheri*	226	621.7	N.A.†	N.A.†	Kota (92)	Jaipur (285)	Bundi (69)	Bundi(69)/ Keshoraipatan (50)	Lakheri (0)	Lakheri (0)
4	Keshoraipatan	264	729.2	N.A.†	N.A.†	Kota (42)	Jaipur (258)	Bundi (42)	Bundi (42)/ Keshoraipatan (0)	Bundi Road(5)	Keshoraipatan (0)

† Temperature figures for Kota, the nearest city, are : Max. 46.2, Min. 6.0.

‡ Though Bundi Road is the nearest Railway Station, Kota (35 kms. from Bundi) is preferred because of better transport facilities.

Statement III — Municipal Finance (1968-69)

Sl. No.	Name of Town	Receipt (Rs. '00)							Expenditure (Rs. '00)						
		Receipt through taxes etc.	Revenue derived from municipal properties and powers apart from taxation	Government grant	Loan	Advance	Other sources	Total receipt	General administration	Public safety	Public health and conveniences	Public work	Public institution	Others	Total expenditure
1	2	3	4	5	6	7	8	9	10	11	12	13	14	15	16
1	Nainwa	237	282	—	276	196	46	1,037	88	—	226	150	7	13	484
2	Bundi*	4,158	903	897	—	—	157	6,115	4,242	312	508	847	88	285	6,282
3	Lakheri*	232	215	9	—	176	138	770	150	—	210	60	5	339	764
4	Keshoraipatan	264	174	98	—	35	22	593	198	49	189	44	27	77	584

Statement IV — Civic and other Amenities

Sl. No.	Name of Town	Road length (in kms.)	System of sewerage/drainage	No. of latrines			Method of disposal of night soil	Protected water supply		Fire-fighting service	Electrification (number of connections)				
				Water borne	Service	Others		Source	Capacity (in gallons)		Domestic	Industrial	Commercial	Road lighting (Points)	Others
1	2	3	4	5	6	7	8	9	10	11	12	13	14	15	16
1	Nainwa	1	KD	—	150	—	HL	UE	—	—	57	4	42	100	5
2	Bundi*	12	OSD	150	1,500	200	HL/WB	TW	400,000	—	1,783	73	738	875	48
3	Lakheri*	3	OSD	10	18	150	HL	UE	—	—	264	20	113	55	11
4	Keshoraipatan	1	OSD	3	30	15	HL/CL	UE	—	—	129	9	69	50	5

TOWN DIRECTORY

Statement V — Medical, Educational, Recreational and Cultural Facilities

(figures denote units)

Sl. No.	Name of Town	Medical Facilities		Educational Facilities									Recreational & Cultural Facilities			
				Colleges					Schools							
		Hospitals, Dispensaries, T.B. Clinics, Health Centres, Family Planning Centres, Maternity and Child Welfare Centres, Public Health Labs.	Beds in medical institutions noted in Col. No. 3.	Arts, Science, Commerce	Medical	Engineering	Polytechnics	Recognised shorthand, typewriting & other vocational training institutes	Secondary or Higher Secondary	Middle	Primary	Others (Univ.s., Law/ Vety.,Agr. Colleges etc.)	Parks, Stadia	Cinemas	Auditoria, Drama Halls	Public Libraries including reading rooms
1	2	3	4	5	6	7	8	9	10	11	12	13	14	15	16	17
1	Nainwa	D (1) MCW (1) AYU.D (1)	— 3 —	—	—	—	—	—	1	2	2	—	—	—	—	1
2	Bundi*	H (2) D (2) TBC (1) FC (1) AYU.H(1) AYU.D(1)	100 — — — 10 —	ASC (1)	—	—	—	—	3	3	17	2†	1	1	—	5
3	Lakheri*	D (1) AYU.D(1)	— —	—	—	—	—	—	2	—	3	—	—	1	—	1
4	Keshoraipatan	H (1)	4	—	—	—	—	—	2	—	2	—	—	—	—	1

† Basic Teachers Training School (Women), and Sanskrit High School.

Statement VI — Trade, Commerce, Industry and Banking

Sl. No.	Name of Town	Names of the three most important commodities									No. of Banks	No.of Agricultural Credit Societies	No. of Non-Agricultural Credit Societies
		Imported			Exported			Manufactured					
		1st	2nd	3rd	1st	2nd	3rd	1st	2nd	3rd			
1	2	3	4	5	6	7	8	9	10	11	12	13	14
1	Nainwa	Vegetables	Ground-nut oil	Sugar	—	—	—	Hand-loom cloth	Leather footwear	Wooden articles	2	42	13
2	Bundi*	Cloth	Sugar	Salt	Gur (Jaggery)	Tobacco	Food-grains	Edible oil	Printed & dyed cloth	Leather footwear	4	4	49
3	Lakheri*	Wheat	Cloth	Gur (Jaggery)	Stone	Betel leaves	Bamboos	Cement and cement articles	Leather footwear	Wooden articles	1	13	9
4	Keshoraipatan	Cloth	Shoes	Hosiery	Sugar	Edible oils	Food-grains	Sugar	Oil	Hand-loom cloth	2	18	3

VILLAGE DIRECTORY

TEHSIL : 1. HINDOLI

Code No.	Name of the Village	Total area (in acres)	Amenities available within the village						Staple food
			Educational	Medical	Power supply	Drinking water	Communications	Post & Telegraph	
1	2	3	4	5	6	7	8	9	10
1	Basni	1,326	P	—	—	W	PR	—	Wheat, Barley
2	Dewa-ka-Khera	893	P	—	—	W	—	—	Maize, Wheat
3	Paprala	1,036	—	—	—	W, TK	—	—	Maize, Wheat
4	Beel-ka-Khera	321	—	—	—	W	—	—	Maize, Barley
5	Pech-ki-Baori	727	P	—	—	W(2)	PR	PO	Maize, Barley
6	Kalamal	470	—	—	—	W	—	—	Maize, Barley
7	Batwari	730	P	—	—	W	KR	—	Maize, Barley
8	Umar*	5,485	P,M	D	—	W(3)	KR	PO	Wheat, Barley
9	Kishanganj	1,225	—	—	—	W	—	—	Wheat, Barley
10	Kabri	1,361	P	—	—	W	—	—	Barley, Maize
11	Pagara	9,087	P	D	—	—	—	PO	Wheat, Barley
12	Odanda	3,340	—	—	—	W(5)	—	—	Wheat, Maize
13	Gothra†	8,114	M	H, MCW, D	—	W(16), TK, R(2)	KR	PT	Maize, Jowar
14	Roneeja	4,214	P	—	—	W(6), TK(2)	KR	PO	Wheat, Gram
15	Dhardhari	4,315	—	—	—	W	—	—	Wheat, Gram
16	Jajawar‡	11,149	M	D	—	W(5), O	KR	PO	Wheat, Barley
17	Takla	2,114	P	—	—	W(6)	KR	—	Wheat, Barley
18	Chhabariyon-ka-Nayagaon	1,413	P	—	—	W	—	—	Maize, Wheat
19	Kumarla	888	—	—	—	W, TK	—	—	Maize, Jowar
20	Luhariya	1,395	P	—	—	—	—	—	Wheat, Barley
21	Sarsod	991	P	—	—	W, TK, R	—	—	Maize, Wheat
22	Ren	3,785	P	—	—	W(2)	KR	—	Wheat, Maize
23	Bhawanipura	3,017	P(2)	—	—	W(3), TK	KR	PO	Maize, Wheat
24	Gorasya-ka-Khera	1,697	P	—	—	W(2)	KR	—	Maize, Wheat
25	Sukhpura	1,773	P	—	—	W(2)	—	—	Maize, Wheat
26	Kachnarya	1,952	P	—	—	W	—	—	Maize, Barley
27	Mendi	3,210	—	—	—	—	PR	PO	Maize, Wheat
28	Ganeshganj	1,891	P	—	—	W(2)	—	—	Maize, Wheat
29	Kachhola	5,020	P	—	—	W(10), TK, R	—	—	Maize, Wheat
30	Rosanda	2,412	P	—	—	W(8), TK	—	—	Maize, Wheat
31	Swaroopgarh	1,056	P	—	—	W(3)	PR	—	Maize, Wheat
32	Harna	1,209	P	—	—	W(11), TK	—	—	Maize, Wheat
33	Beekaran	516	—	—	—	W	—	—	Maize, Barley
34	Motipura	628	—	—	—	W	—	—	Maize, Barley
35	Bheemganj	1,635	—	—	—	W(2)	PR	—	Maize, Barley
36	Chenpuriya	977	—	—	—	W(5)	—	—	Wheat, Barley
37	Taradkya	409	P	—	—	W(3)	—	—	Wheat, Barley
38	Tokra	3,668	P	—	—	W(4)	—	PO	Wheat, Barley
39	Brahmanon-ki-Jhonpariyan	1,442	P	—	—	W	—	—	Maize, Jowar
40	Raghunathpura	1,430	—	—	—	W(2)	—	—	Maize, Jowar
41	Gokulpura	2,341	P	—	—	W	—	—	Maize, Jowar
42	Gordhanpura	1,011	—	—	—	W	—	—	Barley, Maize
43	Vishanpura	1,032	—	—	—	W	—	—	Maize, Jowar
44	Fatehgarh	556	—	—	—	W(3)	—	—	Wheat, Barley
45	Phalanda	2,357	P	—	—	W(6)	—	—	Barley, Maize

* Fair on Shiv-Ratri.

† Fair of Tejaji on Shiv-Ratri.

‡ Fair of Jajawar Mataji.

Land use (area under different types of land use in acres)							Nearest Town (Distance in Kilometres)	Code No.
Forest	Irrigated	Unirrigated	Tree Groves and Orchards	Fallow land	Cultivable waste	Area not available for cultivation		
11	12	13	13A	13B	14	15	16	1
—	275+9 (W284)	52+105 (D157)	218	131	253	397	Tonk (7)	1
—	115+29 (W144)	86 (D86)	5	43	224	420	Deoli (15)	2
—	122+51 (W156, TK17)	109+14 (D123)	4	145	245	411	Deoli (14)	3
—	25+10 (W35)	26+7 (D33)	1	51	155	63	Deoli (12)	4
4	193+69 (W125, TK137)	140+26 (D166)	7	67	165	151	Deoli (12)	5
—	139+36 (W65, TK110)	43+13 (D56)	22	67	145	54	Deoli (13)	6
—	103+42 (W145)	90+10 (D100)	5	95	199	238	Deoli (14)	7
1,135	273+288 (W521, TK40)	124+25 (D149)	307	402	424	2,820	Tonk (9)	8
163	77+20 (W97)	32+21 (D53)	18	126	136	673	Deoli (20)	9
—	143+44 (W187)	64+23 (D87)	—	88	137	929	Nainwa (9)	10
3,084	523+87 (W593, TK17)	549+57 (D606)	—	449	641	3,841	Nainwa (15)	11
—	127+28 (W155)	156+5 (TK34, D127)	—	113	905	2,039	Nainwa (12)	12
268	1018+476 (TK1494)	973+68 (D1041)	32	1,195	1,626	3,002	Nainwa (21)	13
—	615+280 (C98, W797)	610+17 (TK101, D526)	41	133	617	2,198	Nainwa (18)	14
—	96+45 (W141)	333+9 (D342)	8	56	92	3,730	Nainwa (18)	15
—	584+479 (W1063)	731+2 (D733)	3	588	2,786	6,457	Nainwa (12)	16
—	190+137 (W327)	459+4 (D463)	—	134	225	1,106	Bundi (15)	17
—	308+102 (C154, W256)	420+100 (D520)	17	210	267	191	Nainwa (15)	18
—	311+106 (C158, W259)	139+27 (D166)	5	144	96	193	Nainwa (15)	19
—	729+208 (C515, W422)	218+87 (D305)	10	164	74	200	Nainwa (18)	20
—	254+82 (C202, W134)	207+13 (D220)	15	110	79	326	Nainwa (18)	21
317	1054 (W1054)	258 (D258)	9	522	1,167	458	Bundi (25)	22
372	441+82 (C195, W328)	382+122 (D504)	—	306	775	741	Bundi (20)	23
339	176 (W176)	99 (D99)	—	88	98	897	Bundi (21)	24
436	136+84 (W220)	113+5 (D118)	—	87	335	666	Bundi (19)	25
175	142+76 (W218)	62+7 (D69)	—	116	237	1,220	Bundi (20)	26
555	204+82 (W286)	85+4 (D89)	—	114	321	1,931	Bundi (25)	27
450	111+21 (W132)	123+51 (D174)	1	95	195	916	Bundi (26)	28
460	489+290 (W740, TK39)	509+150 (D509, TK150)	15	285	768	2,494	Bundi (19)	29
58	380+90 (W420, TK50)	457+53 (TK5, D505)	10	—	654	853	Bundi (20)	30
—	118+50 (W126, TK42)	162+30 (TK1, D191)	40	35	202	499	Bundi (22)	31
8	123+70 (W153, TK40)	272+52 (TK14, D310)	4	—	278	524	Bundi (25)	32
—	21+5 (W26)	55+7 (D62)	2	31	139	268	Bundi (26)	33
—	92+46 (W138)	71+5 (D76)	6	30	62	367	Bundi (27)	34
—	110+51 (W161)	194+9 (D203)	5	78	317	931	Bundi (28)	35
—	51+23 (W74)	30+11 (D41)	1	8	145	742	Bundi (29)	36
—	50+33 (W83)	22+2 (D24)	—	15	246	76	Bundi (27)	37
—	347+166 (W513)	330+20 (D350)	—	416	571	2,004	Bundi (20)	38
—	58 (W58)	205+8 (D213)	—	179	226	774	Bundi (25)	39
75	96+26 (W122)	130+52 (D182)	—	92	190	847	Bundi (15)	40
—	258+109 (W367)	387+87 (D474)	—	196	506	994	Bundi (16)	41
16	72+28 (W100)	155+24 (D179)	—	84	135	549	Bundi (15)	42
—	109+32 (W141)	235+54 (D289)	—	111	325	252	Bundi (17)	43
—	88+42 (W130)	104+33 (D137)	—	58	215	91	Bundi (20)	44
1,270	90+30 (W120)	151+36 (D187)	—	240	119	487	Bundi (21)	45

TEHSIL : 1. HINDOLI

Code No.	Name of the Village	Total area (in acres)	Amenities available within the village						Staple food
			Educational	Medical	Power supply	Drinking water	Communications	Post & Telegraph	
1	2	3	4	5	6	7	8	9	10
46	Ralayta	398	—	—	—	W(2)	—	—	Wheat, Barley
47	Nehri	989	P	—	—	W(6)	—	—	Barley, Maize
48	Owan	5,666	P	—	—	W(3)	—	—	Maize, Wheat
49	Rigardi	585	—	—	—	W	—	—	Maize, Barley
50	Negarh	2,708	P	—	—	W(4)	—	PO	Maize, Barley
51	Bhawanipura	387	—	—	—	W	—	—	Maize, Barley
52	Jetpura	513	—	—	—	W(2)	—	—	Maize, Barley
53	Bhootpuriya	765	—	—	—	W(2)	—	—	Maize, Barley
54	Bandha-ka-Khera	1,241	—	—	—	W(2)	—	—	Maize, Barley
55	Amarpura	235	—	—	—	W	—	—	Wheat, Barley
56	Gurajnya	532	—	—	—	W(2)	—	—	Wheat, Barley
57	Khejra	1,025	—	—	—	W	—	—	Wheat, Barley
58	Bharadi	2,291	P	—	—	W(2)	—	—	Wheat, Maize
59	Taloda	1,975	—	—	—	W(3)	—	—	Barley, Maize
60	Nadhawa	1,014	—	—	—	W(3), TK	—	—	Wheat, Barley
61	Vijaigarh	3,155	P	—	—	W(4)	—	PO	Barley, Maize
62	Thana	3,329	P	D	—	W	—	PO	Maize, Barley
63	Salaoalya	2,251	—	—	—	W(3), R	—	—	Wheat, Barley
64	Sahaspuna*	935	P	—	—	W(3), R	—	PO	Wheat, Barley
65	Singhari	1,553	P	—	—	W(5)	—	—	Wheat, Barley
66	Rampurya	698	—	—	—	—	—	—	Wheat, Barley
67	Sukhpura	965	—	—	—	W(3)	—	—	Wheat, Barley
68	Hindoli†	10,453	P(4), H	MCW, HC, FC	E	W(20), TK	PR,KR	PT, TL	Wheat, Maize
69	Payra	233	—	—	—	W	—	—	Maize, Barley
70	Luhariya	1,538	—	—	—	W(3)	—	—	Maize, Wheat
71	Dhowra‡	4,940	M	D	—	W(5)	KR	PO	Maize, Wheat
72	Net	2,348	P	—	—	W(4)	KR	—	Maize, Wheat
73	Thagariya	1,503	P	—	—	W(28), R	KR	—	Wheat, Barley
74	Chela	2,174	P	D	—	W(73), R	KR	PO	Wheat, Barley
75	Panidal	485	—	—	—	W	KR	—	Maize, Barley
76	Karad Kheri	660	—	—	—	W	KR	—	Maize, Wheat
77	Aklor	824	—	—	—	W(16)	KR,T	—	Wheat, Barley
78	Chatarganj	1,682	P	—	—	W(53)	PR	—	Wheat, Barley
79	Mangli Khurd	378	—	—	—	W	PR,KR	—	Maize, Wheat
80	Raghunathpura	758	—	—	—	W(4)	—	—	Wheat, Barley
81	Mangli Kalan	997	—	—	—	W(2)	—	—	Maize, Barley
82	Borkhera	499	P	—	—	W, O	—	—	Wheat, Barley
83	Barwas	1,046	—	—	—	W(2)	—	—	Wheat, Barley
84	Deroli	1,135	—	—	—	W(2)	—	—	Maize, Barley
85	Tahla	1,058	P	—	—	—	—	—	Wheat, Barley
86	Gudha	2,457	P	—	—	W(4), TK	KR	PO	Maize, Barley
87	Jahazpuriya	2,324	—	—	—	W(10)	—	—	Maize, Barley
88	Dheganya	950	—	—	—	W(2)	KR	—	Maize, Barley
89	Bari-ka-Khera	2,079	—	—	—	W(3)	—	—	Maize, Barley
90	Sarodra	2,726	—	—	—	W(2)	—	—	Maize, Barley

* Fair of Tejaji.

† Palace & Garden.

‡ Weekly market on Sunday.

Land use (area under different types of land use in acres)							Nearest Town (Distance in Kilometres)	Code No.
Forest	Irrigated	Unirrigated	Tree Groves and Orchards	Fallow land	Cultivable waste	Area not available for cultivation		
11	12	13	13A	13B	14	15	16	1
—	49+14 (W63)	43+11 (D54)	—	46	102	158	Bundi (22)	46
217	32+37 (W69)	183+1 (D184)	—	207	203	147	Bundi (19)	47
—	343+242 (W585)	466+34 (D500)	—	773	1,154	2,930	Bundi (35)	48
—	30+12 (W42)	21+7 (D28)	—	96	136	302	Bundi (30)	49
—	228+74 (W302)	323+115 (D438)	—	227	517	1,413	Bundi (31)	50
—	24+7 (W31)	57+11 (D68)	—	48	62	196	Bundi (26)	51
—	55+16 (W71)	40+24 (D64)	—	28	119	271	Bundi (20)	52
175	18+5 (W23)	41+12 (D53)	—	39	123	369	Bundi (21)	53
—	91+14 (W105)	59+58 (D117)	—	114	172	805	Bundi (19)	54
—	18+14 (W32)	27+2 (D29)	—	28	19	143	Bundi (21)	55
—	22+14 (W36)	21+1 (D22)	—	53	34	402	Bundi (19)	56
—	45+22 (W67)	60+6 (D66)	—	136	39	745	Bundi (18)	57
—	54+36 (W90)	98+3 (D101)	—	181	218	1,740	Bundi (19)	58
1,091	59 (W59)	53+30 (D83)	—	86	167	519	Bundi (24)	59
216	35+24 (W59)	55 (D55)	—	81	51	576	Bundi (23)	60
356	263+18 (W281)	492+168 (D660)	—	260	992	792	Bundi (23)	61
—	272+88 (W360)	581+104 (D685)	—	165	543	1,768	Bundi (32)	62
—	168+115 (W283)	137+11 (D148)	—	141	639	1,166	Bundi (25)	63
—	211+31 (W242)	125+47 (D172)	—	173	143	283	Bundi (20)	64
298	152+73 (225)	136+5 (D141)	—	99	187	681	Bundi (21)	65
—	62+33 (W95)	67+5 (D72)	—	75	177	317	Bundi (20)	66
—	75+34 (W109)	79+10 (D89)	—	47	125	639	Bundi (21)	67
4,726	1048+495 (W1198, TK345)	502+72 (TK6, D568)	23	1,005	1,129	2,020	Bundi (11)	68
—	69+48 (W117)	17+1 (D18)	—	10	104	33	Bundi (30)	69
659	116+54 (W170)	129+29 (D158)	—	40	145	449	Bundi (31)	70
1,080	947+307 (W893, C361)	493+58 (D551)	2	298	965	1,155	Bundi (15)	71
766	196+94 W(290)	554 (TK246, D308)	1	46	324	461	Bundi (20)	72
135	639+85 (C655, W69)	121+115 (D236)	—	71	257	280	Bundi (20)	73
—	795+174 (C691, W278)	219+96 (D315)	—	239	309	612	Bundi (21)	74
—	31+23 (W54)	58 (D58)	—	4	44	348	Bundi (16)	75
212	71+54 (W125)	109+6 (D115)	—	24	67	177	Bundi (17)	76
—	343+102 (C171, W274)	58+16 (D74)	9	95	28	291	Bundi (16)	77
—	804+256 (C934, W126)	132+70 (R1, D201)	—	349	183	214	Bundi (15)	78
—	172+3 (W175)	86+4 (D90)	—	34	29	57	Bundi (16)	79
—	282+91 (C108, W265)	35+20 (D55)	—	142	130	169	Bundi (14)	80
—	559 (C397, W162)	23+183 (R3, D203)	1	85	110	219	Bundi (16)	81
—	287+165 (W51, TK401)	1+35 (D36)	—	40	131	40	Bundi (20)	82
—	228+94 (W166, TK156)	164+13 (D177)	—	99	178	377	Bundi (23)	83
—	295 (C158, W137)	33+134 (D167)	112	523	172	—	Bundi (24)	84
—	90+37 (W127)	34+2 (D36)	—	53	410	471	Bundi (25)	85
32	509+8 (C215, W302)	64+286 (R2, D348)	—	118	426	1,308	Bundi (21)	86
—	87+47 (W134)	144 (D144)	—	70	8	2,015	Bundi (19)	87
48	153 (W153)	4+58 (D62)	—	79	217	449	Bundi (28)	88
—	38 (W38)	85+17 (D102)	—	42	44	1,870	Bundi (25)	89
—	11 (W11)	47+4 (D51)	—	73	193	2,402	Bundi (25)	90

TEHSIL : 1. HINDOLI

Code No.	Name of the Village	Total area (in acres)	Amenities available within the village						Staple food
			Educational	Medical	Power supply	Drinking water	Communications	Post & Telegraph	
1	2	3	4	5	6	7	8	9	10
91	Basoli	9,292	P	D	—	W (4)	KR	PO	Maize, Barley
92	Abar	2,342	—	—	—	W (4)	—	—	Maize, Barley
93	Kher-Khata	849	P	—	—	W (2)	—	—	Wheat, Maize
94	Gopalpura	237	—	—	—	W	—	—	Barley, Wheat
95	Mardiya	659	P	—	—	W (2)	—	—	Maize, Barley
96	Jakholi-Khurd	598	—	—	—	W (2)	—	—	Wheat, Barley
97	Seetla-ka-Khera	351	—	—	—	W (2)	—	—	Maize, Barley
98	Rampuriya	395	—	—	—	W	—	—	Maize, Barley
99	Jakholi-Kalan	3,764	—	—	—	W	—	—	Wheat, Barley
100	Kheenya	20,216	P	—	—	W (3)	—	PO	Barley, Wheat
101	Khanderya	1,368	—	—	—	W	—	—	Wheat, Barley
102	Datoonda	10,548	—	—	—	W (5)	KR	—	Maize, Barley
103	Narayanpura	2,230	P	—	—	W (6)	—	—	Maize, Barley
104	Bahadurpura	214	—	—	—	W	—	—	Maize, Barley
105	Turkari	484	—	—	—	W	PR	—	Maize, Barley
106	Bara Nayagaon	3,846	M	D	E	W	PR	PO,TO,PT,TL	Maize, Rice
107	Chohra	1,469	P	—	—	W (2), TK	KR	—	Maize, Barley
108	Jar-ka-Nayagaon	672	—	—	—	W (4)	PR	—	Maize, Gram
109	Khatikhera	242	—	—	—	W	—	—	Maize, Wheat
110	Beechri	1,894	P	—	—	W (53), R	KR	—	Wheat, Barley
111	Alod*	3,469	P, M	D	—	W (6), R	KR	—	Maize, Wheat
112	Ramchandraji-ka-Khera	1,787	P	—	—	W (5)	KR	PO	Jowar, Maize
113	Dhanao	1,353	P	—	—	W (4)	KR	—	Maize, Jowar
114	Dabla	851	—	—	—	W, R	KR	—	Wheat, Maize
115	Anantganj	669	—	—	—	W	KR	—	Maize, Wheat
116	Khatawada	1,166	P	—	—	W, R	KR	—	Maize, Wheat
117	Mundgasa	916	P	—	—	W (3)	—	—	Maize, Jowar
118	Bor Khera	569	—	—	—	W (2)	PR, KR	—	Maize, Jowar
119	Raghunathpura	480	—	—	—	W (2)	—	—	Maize, Jowar
120	Dhabaiyon-ka-Nayagaon	1,133	P	—	—	W	KR	—	Maize, Jowar
121	Dablana	6,027	M	D	—	W (195), R	KR	PO,TL	Wheat, Maize
122	Holaspura	1,967	P	—	—	W (32)	—	—	Wheat, Barley
123	Soohri	2,533	—	—	—	W (2)	—	—	Wheat, Barley
124	Bal	1,568	—	—	—	W (2)	KR	—	Maize, Wheat
125	Ranipura	2,743	P	—	—	W	KR	PO	Wheat, Bajra
126	Rishanda	682	P	—	—	W	—	—	Wheat, Gram
127	Soran	4,223	P(2)	—	—	W (6)	—	—	Maize, Jowar
128	Khori	989	—	—	—	W	KR	—	Maize, Jowar
129	Sanwatgarh	2,134	P	—	—	W (4), R	KR	PO	Maize, Jowar
130	Nimod	1,695	—	—	—	W (4)	PR	—	Maize, Jowar
131	Bargaon	6,709	P	—	—	W (2), R	—	—	Wheat, Barley
132	Bisdhari	4,276	P	—	—	TK	KR	—	Maize, Jowar
133	Dabeta	3,139	—	—	—	W (2), TK (2), R	—	PO	Maize, Jowar
134	Dara-ka-Nayagaon	5,062	P	—	—	W, TK	KR	—	Maize, Jowar
135	Borda	1,819	—	—	—	W, R	KR	—	Maize, Jowar

* Weekly Hat on Monday.

Land use (area under different types of land use in acres)							Nearest Town (Distance in Kilometres)	Code No.
Forest	Irrigated	Unirrigated	Tree Groves and Orchards	Fallow land	Cultivable waste	Area not available for cultivation		
11	12	13	13A	13B	14	15	16	1
—	217+135 (W352)	257+29 (D286)	—	473	509	7,836	Bundi (28)	91
—	92+84 (W176)	153+8 (D161)	—	43	71	1,983	Bundi (32)	92
—	116+59 (W175)	90+14 (D104)	—	200	252	191	Bundi (45)	93
—	46+36 (W82)	19 (D19)	—	13	37	122	Bundi (40)	94
—	90+26 (W116)	49+38 (D87)	—	42	323	155	Bundi (41)	95
—	101+37 (W138)	34+2 (D36)	—	13	100	350	Bundi (42)	96
—	57+24 (W81)	30+18 (D48)	—	30	112	122	Bundi (39)	97
—	27+12 (W39)	35+13 (D48)	4	19	67	243	Bundi (38)	98
1,454	84+13 (W97)	42+1 (D43)	—	68	78	2,038	Bundi (40)	99
11,707	516+343 (W859)	477+60 (D537)	—	286	918	6,312	Bundi (42)	100
437	3+2 (W5)	2 (D2)	—	13	423	490	Bundi (39)	101
15	216+66 (W282)	207+15 (D222)	—	209	385	9,516	Bundi (21)	102
745	310+7 (W317)	128+178 (D306)	—	55	338	654	Bundi (25)	103
—	99+12 (W111)	—	—	10	60	45	Bundi (24)	104
—	207+1 (C82,W126)	7+91 (98)	—	29	120	121	Bundi (20)	105
—	2010+118 (C1358, W770)	474+1817 (D2291)	40	593	343	386	Bundi (16)	106
126	269 (C27,W242)	127+174 (D301)	—	122	167	658	Bundi (13)	107
—	176+20 (C89,W107)	26+33 (D59)	3	49	71	347	Bundi (10)	108
—	128+28 (C83,W73)	19 (D19)	4	43	36	12	Bundi (12)	109
—	1073+189 (C1217,W45)	132+229 (D361)	—	357	186	146	Bundi (18)	110
197	1243+738 (C1125,W856)	848+71 (R8, D911)	—	234	512	435	Bundi (19)	111
187	1093 (C557,W536)	4+309 (D313)	10	310	205	165	Bundi (12)	112
—	375+100 (C115, W360)	197+69 (D266)	—	197	301	283	Bundi (12)	113
10	210+318 (C481, W47)	378+6 (D384)	—	47	114	92	Bundi (19)	114
—	137+106 (C217, W26)	69+9 (D78)	—	900	130	324	Bundi (15)	115
—	397 (W397)	219 (D219)	—	2	315	233	Bundi (14)	116
—	602+47 (C409, W240)	61+281 (D342)	—	55	139	59	Bundi (22)	117
—	199+26 (C177, W48)	65+51 (D116)	—	58	145	102	Bundi (12)	118
—	272+65 (C177, W160)	59+65 (D124)	—	52	63	34	Bundi (18)	119
—	676 (W676)	197 (D197)	—	38	155	67	Bundi (12)	120
—	1706+253 (C1270, W689)	546+472 (D1018)	1	686	1,297	1,791	Bundi (19)	121
—	323+73 (C212, W184)	241+141 (D382)	2	173	291	937	Bundi (16)	122
—	238+4 (W242)	107+92 (D199)	26	158	539	1,465	Bundi (24)	123
—	327 (W327)	147 (D147)	—	174	321	599	Bundi (10)	124
—	821+10 (C683, W148)	236+352 (D588)	72	422	947	245	Bundi (27)	125
—	215+1 (C156, W60)	42+83 (D125)	42	69	160	154	Bundi (30)	126
—	907+227 (C440, W694)	746+138 (D746, TK138)	—	346	697	1,527	Nainwa (28)	127
50	197+46 (C144, W99)	53+23 (D76)	—	21	99	569	Nainwa (30)	128
76	741+193 (C242, W692)	349+128 (D477)	—	110	478	380	Nainwa (32)	129
—	123+32 (C30, W125)	368+7 (D375)	—	13	453	738	Nainwa (33)	130
324	181 (C181)	505+86 (D591)	40	295	995	4,369	Bundi (24)	131
—	119+6 (W125)	192+66 (D258)	—	133	381	3,451	Bundi (29)	132
—	148 (W148)	251+91 (R1, D341)	—	523	822	1,395	Bundi (25)	133
—	81+27 (W108)	352+40 (D392)	—	605	1,821	2,203	Bundi (19)	134
—	85+3 (W88)	215+42 (D257)	—	179	325	1,015	Bundi (3)	135

TEHSIL : 1. HINDOLI, 2. NAINWA

Code No.	Name of the Village	Total area (in acres)	Amenities available within the village						Staple food
			Educational	Medical	Power supply	Drinking water	Communications	Post & Telegraph	
1	2	3	4	5	6	7	8	9	10
136	Phajalpura	1,204	—	—	—	TK	KR	—	Maize, Bajra
137	Siyana	2,144	P	—	—	W(2), R	KR	—	Maize, Jowar
138	Bherunpura Antri	6,346	P	—	—	W(3), TK	KR	—	Maize, Jowar
139	Keshopura	1,901	P	—	—	W, O	KR	—	Maize, Jowar
140	Akoda	3,313	P	—	—	W(2), TK	KR	PO	Maize, Jowar
141	Jamniwas*	1,757	—	—	—	W	PR	—	Wheat, Maize
142	Dalelpura†	390	—	—	E	W(3)	PR	—	Wheat, Maize
143	Theekarda	3,407	P	—	—	W(8)	PR	PO	Wheat, Maize
144	Rampurya	853	—	—	—	W(6)	—	—	Maize, Wheat
145	Borkhandi‡	2,121	P	—	E	T(5), W(5)	PR	—	Wheat, Maize
146	Barhodiya	4,088	P	—	—	W(12)	—	PO	Maize, Wheat
147	Data	661	—	—	—	W(2)	—	—	Maize, Barley
148	Sathoor**	4,113	—	—	—	W(2)	PR,KR	PO	Maize, Gram
149	Haripura††	1,418	—	—	—	W	—	—	Maize, Wheat
150	Nathawa‡‡	1,774	P	—	—	W	PR	—	Maize, Wheat
151	Talabgaon	2,297	—	—	—	W(2)	PR	—	Maize, Gram

TEHSIL : 2. NAINWA

1	Khaspuriya	1,574	—	—	—	W(2)	—	—	Wheat, Barley
2	Gambheera	3,122	P	—	—	W(3)	—	PO	Wheat, Barley
3	Rampuriya	526	—	—	—	W	KR	—	Gojra, Jowar
4	Nahri	1,085	—	—	—	W(2)	—	—	Gojra, Jowar
5	Chawandpura	1,258	—	—	—	W(2)	—	—	Gojra, Jowar
6	Sameedhi	4,440	M	—	—	W(3)	KR	PO	Wheat, Barley
7	Jagdishpura	1,052	—	—	—	W	—	—	Wheat, Barley
8	Manpura	579	P	—	—	W(2), TK(2)	—	—	Gojra, Jowar
9	Rughnathganj	1,338	—	—	—	W	KR	—	Wheat, Barley
10	Sandeela	1,528	—	—	—	W, TK(2)	—	—	Gojra, Jowar
11	Gambheeri	990	—	—	—	W(3)	KR	—	Wheat, Barley
12	Aranya	1,662	—	—	—	W(2)	KR	—	Wheat, Barley
13	Bambooli	2,340	P	—	—	W(2), TK(3)	KR	—	Wheat, Barley
14	Ralri	848	—	—	—	O(3)	KR	—	Wheat, Barley
15	Rajlawata	2,252	P	—	—	W(2)	PR	PO	Wheat, Barley
16	Chhoti Parap	619	—	—	—	O(2)	PR	—	Wheat, Barley
17	Bhaopura	1,256	P	—	—	W	—	—	Wheat, Barley
18	Dhanugaon	2,259	P	—	—	W	—	—	Wheat, Barley
19	Pandoola	1,358	P	—	—	W(2), TK	—	—	Wheat, Barley
20	Dheerpur	738	—	—	—	W(3)	KR	—	Wheat, Barley
21	Peeparwala	287	P	—	—	TK(4)	—	—	Wheat, Barley
22	Sunthli	1,465	—	—	—	W(3)	—	—	Wheat, Barley
23	Kholara	1,327	—	—	—	TK	—	—	Wheat, Barley
24	Suwanya	983	P	—	—	W(4), TK	—	—	Wheat, Barley
25	Beejalwa	1,126	P	—	E	TK	—	—	Wheat, Maize

* Temple of Ganeshji.
** Temple of Mataji.
† Dalel Singh-ka-Chabutra.
†† A Palace.
‡ Phool Sagar Palace.
‡‡ Fair on Shiv-Ratri.

Land use (area under different types of land use in acres)							Nearest Town (Distance in Kilometres)	Code No.
Forest	Irrigated	Unirrigated	Tree Groves and Orchards	Fallow land	Cultivable waste	Area not available for cultivation		
11	12	13	13A	13B	14	15	16	1
—	53+6(W59)	85+20(D105)	—	89	297	680	Bundi (15)	136
—	351(C106,W245)	180+126(D306)	—	264	553	796	Bundi (14)	137
2,537	171+16(W187)	99+3(D102)	—	142	313	3,084	Bundi (14)	138
—	120+62(W182)	46+7(D53)	—	136	306	1,293	Bundi (15)	139
—	224+37(W261)	78+60(D138)	—	165	360	2,486	Bundi (14)	140
—	12+7(W19)	20+1(D21)	—	11	3,807	1,333	Bundi (8)	141
—	61+29(W90)	44(D44)	—	7	26	251	Bundi (4)	142
—	1077+296(C376,W997)	393+195(D465, TK123)	241	204	159	1,331	Bundi (8)	143
—	2(W2)	6(D6)	166	166	8	505	Bundi (2)	144
15	344+249(W429, C164)	297(D297)	816	52	380	232	Bundi (8)	145
—	2063+243(W1364, TK942)	176+525(TK60, D641)	15	363	685	771	Bundi (8)	146
—	230+79(W206,TK103)	58(D58)	—	57	179	137	Bundi (10)	147
—	1557+110(C1024,W643)	172+209(D381)	7	342	418	1,617	Bundi (9)	148
—	87+33(W120)	46+9(D55)	—	87	99	1,099	Bundi (11)	149
—	91+33(W124)	136(D136)	4	72	225	1246	Bundi (7)	150
—	96+63(W159)	130(D130)	243	108	170	1,550	Bundi (5)	151
—	121+21(W142)	1117+7(D1124)	—	41	222	73	Nainwa (13)	1
—	319+56(W375)	1961+23(TK5, D1979)	1	138	566	137	Nainwa (12)	2
—	66+2(W68)	400+2(D402)	—	15	22	23	Nainwa (19)	3
—	46+0(W46)	763+6(D769)	—	107	152	17	Nainwa (19)	4
—	97+10(W107)	753+20(TK53, D720)	—	157	184	67	Uniyara (6)	5
—	270+64(W334)	3333+11(TK5, D3339)	—	336	353	148	Uniyara (8)	6
—	2+0(W2)	991(D991)	—	37	6	16	Uniyara (10)	7
—	19+2(W21)	442+2(D444)	—	32	50	36	Nainwa (19)	8
—	30+0(W30)	1008+3(D1011)	—	222	38	40	Uniyara (10)	9
—	7+3(W10)	1240+4(D1244)	—	47	146	88	Nainwa (8)	10
—	58+12(W70)	752+2(D754)	—	9	140	31	Nainwa (13)	11
—	134+20(W154)	1220+5(D1225)	—	37	133	138	Nainwa (12)	12
—	151+21(W172)	1937+4(D1941)	—	27	141	89	Nainwa (10)	13
—	38(W38)	372+11(D383)	—	111	32	395	Nainwa (4)	14
—	193(W193)	1362+17(TK4, D1375)	—	187	386	124	Nainwa (4)	15
—	39(W39)	263+20(D283)	—	45	74	198	Nainwa (2)	16
—	33+7(W40)	1000(D1000)	—	56	107	60	Nainwa (60)	17
—	142+43(W185)	1395(D1395)	—	142	410	170	Nainwa (10)	18
—	131+16(W147)	601+10(D611)	—	36	452	138	Nainwa (8)	19
—	29+5(W34)	506(D506)	—	47	122	34	Nainwa (9)	20
—	43+17(W60)	170(D170)	—	8	52	14	Nainwa (6)	21
—	84+19(W103)	629+2(D631)	—	216	448	88	Nainwa (6)	22
—	74+22(W96)	697+4(D701)	—	73	418	65	Nainwa (7)	23
—	51+6(W57)	833+1(D834)	—	46	19	34	Nainwa (3)	24
—	56+20(W76)	887(D887)	—	115	24	44	Nainwa (3)	25

TEHSIL : 2. NAINWA

Code No.	Name of the Village	Total area (in acres)	Amenities available within the village						Staple food
			Educational	Medical	Power supply	Drinking water	Communications	Post & Telegraph	
1	2	3	4	5	6	7	8	9	10
26	Deopura	375	—	—	—	W, TK	KR	—	Wheat, Jowar
27	Ugen	1,268	—	—	—	W(3), TK	KR	—	Wheat, Jowar
28	Surgali	900	—	—	—	W(2), TK	KR	—	Wheat, Jowar
29	Bhaison-ka-Nayagaon	295	—	—	—	W(2)	KR	—	Wheat, Maize
30	Bachhola	3,775	P	—	—	W(2), TK	—	PO	Wheat, Jowar
31	Bheemganj	844	P	—	—	W	—	—	Wheat, Jowar
32	Korma	3,417	—	—	—	W(2)	KR	PO	Wheat, Barley
33	Topan	751	—	—	—	W	KR	—	Wheat, Barley
34	Seesola	3,845	P	—	—	W(3)	—	PO	Wheat, Jowar
35	Suwansara	1,931	—	—	—	W	—	—	Wheat, Jowar
36	Gobalya	362	—	—	—	W(3), TK	—	—	Wheat, Jowar
37	Balapura	822	P	—	—	W(3)	—	—	Wheat, Jowar
38	Dugari	7,776	—	—	—	W(7), TK	—	PO	Wheat, Barley
39	Khanpura	2,247	P	MCW	—	W(2), TK	T	—	Wheat, Barley
40	Deori Barwa	369	—	—	—	W	KR	—	Wheat, Barley
41	Aunw-ka-Khera	1,298	—	—	—	W	KR	—	Wheat, Barley
42	Manpura	641	P	—	—	W(2)	KR	—	Wheat, Barley
43	Pai	1,100	—	—	—	W(4)	—	—	Wheat, Barley
44	Mena	793	P	—	—	W	KR	—	Wheat, Barley
45	Lachhmipura	656	P	—	—	W	KR	—	Wheat, Barley
46	Bhajneri	5,219	P	—	—	W(5)	KR	PO	Wheat, Barley
47	Delpura	1,331	—	—	—	W(2)	—	—	Wheat, Barley
48	Gurjanya	679	—	—	—	W(3)	PR	—	Wheat, Barley
49	Phooleta*	1,994	P	—	—	W(5)	PR	PO	Wheat, Barley
50	Nathri	608	—	—	—	W, R	—	—	Wheat, Barley
51	Nathra	364	—	—	—	R	—	—	Wheat, Barley
52	Bagera	1,063	—	—	—	W,R	—	—	Wheat, Barley
53	Kheroona	1,092	P	—	—	W	—	—	Wheat, Barley
54	Dalelpura	526	—	—	—	TK, W(3)	—	—	Wheat, Barley
55	Bari Parap	2,072	P	—	—	W(3)	KR	—	Wheat, Jowar
56	Bamangaon	7,733	P	—	—	W(5)	KR	PO	Wheat, Barley
57	Heerapur	442	—	—	—	W	KR	—	Wheat, Barley
58	Borda	1,348	—	—	—	W(2)	—	—	Wheat, Barley
59	Kareeri	1,173	P	—	—	W(2)	—	—	Wheat, Barley
60	Chak Bhawanipura	86	—	—	—	W(4)	—	—	Wheat, Barley
61	Bhawanipura	675	—	—	—	W	—	—	Wheat, Barley
62	Gaonri	1,257	—	—	—	W(4)	—	—	Wheat, Barley
63	Rethoda	2,823	P	—	—	W(4), TK	—	PO	Wheat, Barley
64	Naharganj	2,274	P	—	—	W	—	—	Wheat, Barley
65	Balapura	1,337	P	—	—	W(2)	—	PO	Wheat, Barley
66	Batawadi	3,447	—	—	—	W	KR	—	Wheat, Barley
67	Soonsa	2,088	P	—	—	W	—	—	Wheat, Barley
68	Shreepura	740	—	—	—	W	—	—	Wheat, Barley
69	Kushalipura	510	—	—	—	W(3)	—	—	Wheat, Barley
70	Kashipura	536	—	—	—	W	—	—	Wheat, Barley

* Temple

Land use (area under different types of land use in acres)							Nearest Town (Distance in Kilometres)	Code No.
Forest	Irrigated	Unirrigated	Tree Groves and Orchards	Fallow land	Cultivable waste	Area not available for cultivation		
11	12	13	13A	13B	14	15	16	1
—	17 (W17)	218+4 (D222)	5	17	105	13	Nainwa (10)	26
—	57+7 (W64)	502 (D502)	—	128	326	55	Nainwa (10)	27
—	33 (W33)	749+2 (D751)	—	39	53	26	Nainwa (8)	28
—	15 (W15)	225+21 (D246)	—	34	15	6	Nainwa (8)	29
24	247+8 (W255)	1855+71 (TK26, D1900)	—	315	502	832	Nainwa (10)	30
—	61+29 (W90)	113+16 (D129)	—	25	231	414	Nainwa (10)	31
87	284+91 (W375)	754+44 (D798)	—	619	554	1,119	Nainwa (5)	32
—	92+30 (W122)	123+7 (D130)	—	84	66	386	Nainwa (4)	33
208	265+110 (W375)	454+61 (TK31, D484)	—	238	463	2,217	Nainwa (11)	34
—	101+34 (W135)	272+26 (D298)	2	91	428	1,037	Nainwa (14)	35
—	65+23 (W88)	37+4 (TK6,D35)	—	61	96	103	Nainwa (9)	36
—	107+36 (W143)	160+26 (D186)	—	60	195	300	Nainwa (10)	37
162	1055+355 (TK,646W764)	1273+11 (TK44, D1240)	38	1,651	1,383	2,214	Nainwa (11)	38
68	289+130 (W419)	358+14 (TK93, D279)	—	250	327	955	Nainwa (3)	39
—	46+10 (W56)	98+11 (D109)	—	28	131	66	Nainwa (3)	40
340	106+36 (W142)	215+19 (D234)	—	124	168	345	Nainwa (6)	41
121	106+3 (W109)	135+45 (D180)	—	49	70	160	Nainwa (7)	42
120	155+43 (W198)	320+16 (D336)	2	127	158	218	Nainwa (6)	43
—	90+11 (W101)	237+3 (TK117, D123)	2	99	122	243	Nainwa (6)	44
—	138+24 (W162)	143+26 (D169)	—	81	137	157	Nainwa (4)	45
440	877+173 (W1050)	1675+42 (TK121, D1596)	—	444	943	840	Nainwa (5)	46
38	98+31 (W129)	191+11 (D202)	—	573	359	72	Nainwa (5)	47
123	65+7 (W72)	166+3 (D169)	1	59	96	169	Nainwa (6)	48
418	222+76 (W298)	583+19 (D602)	8	147	166	450	Nainwa (5)	49
—	67+23 (W90)	139+4 (D143)	2	47	102	251	Nainwa (4)	50
—	50+16 (W66)	68+4 (D72)	2	57	86	101	Nainwa (5)	51
—	71+22 (W93)	179+6 (D185)	6	95	158	554	Nainwa (5)	52
—	147+52 (W199)	250+11 (D261)	20	55	83	537	Nainwa (7)	53
—	89+21 (W110)	165+21 (D186)	1	37	121	113	Nainwa (5)	54
—	135 (W135)	505 (TK19, D486)	—	356	224	852	Nainwa (4)	55
—	252+52 (W304)	4148+40 (D4188)	—	1,067	670	596	Nainwa (10)	56
—	23 (W23)	360+16 (D376)	—	5	29	25	Nainwa (12)	57
—	55 (W55)	1048+6 (D1054)	—	121	66	58	Uniyara (10)	58
—	31 (W31)	996+80 (D1076)	—	18	88	40	Bundi (66)	59
—	—	85 (D85)	—	—	—	1	Nainwa (6)	60
—	4+2 (W6)	464+2 (D466)	—	103	79	25	Nainwa (8)	61
—	57+2 (W59)	567+2 (D569)	—	372	131	130	Nainwa (8)	62
—	104+37 (W141)	1245+4 (TK12, D1237)	—	791	560	123	Nainwa (10)	63
—	27+0 (W27)	1780+88 (D1868)	—	217	118	132	Bundi (66)	64
—	67+0 (W67)	749+252 (D1001)	—	383	98	40	Uniyara (10)	65
—	37+70 (W107)	1969+10 (D1979)	—	303	367	771	Nainwa (18)	66
—	19+240 (W259)	430 (D430)	—	129	701	809	Nainwa (16)	67
—	41+0 (W41)	288+8 (D296)	2	132	132	145	Nainwa (15)	68
—	26+0 (W26)	118+7 (D125)	2	90	250	24	Nainwa (16)	69
—	38(W38)	266+10 (D276)	2	92	92	46	Nainwa (14)	70

TEHSIL : 2. NAINWA

Code No.	Name of the Village	Total area (in acres)	Amenities available within the village						Staple food
			Educational	Medical	Power supply	Drinking water	Communications	Post & Telegraph	
1	2	3	4	5	6	7	8	9	10
71	Kumhariya	1,920	P	—	—	W(3)	—	—	Wheat, Barley
72	Mani	1,727	P	—	—	W(5)	—	—	Wheat, Barley
73	Kethooda	2,148	P	—	—	W, TK(6)	KR	PO	Wheat, Barley
74	Sagatpuriya	1,094	—	—	—	W	KR	—	Wheat, Barley
75	Fatehganj	2,059	P	—	—	W,TK	—	—	Wheat, Barley
76	Jarkhoda	2,955	M	MCW,D	—	W(4)	—	PO	Wheat, Barley
77	Malera	893	—	—	—	W(2)	—	—	Wheat, Barley
78	Deopura	509	—	—	—	TK(7)	—	—	Maize, Jowar
79	Gadarya	725	—	—	—	W(6)	—	—	Jowar, Maize
80	Kolahera	1,285	P	—	—	W(3)	—	—	Wheat, Barley
81	Gudha Deoji	2,662	P	—	—	W(3)	—	PO	Wheat, Barley
82	Dei*	7,306	P,M,H	HC,MCW,D, FC	—	W(21),TK	PR, KR	PO,TL	Wheat, Barley
83	Nayagaon @ Bankaya	716	—	—	—	W(4)	KR	—	Wheat, Barley
84	Dewarya	518	P	—	—	W	—	—	Wheat, Barley
85	Dokoon	2,244	P	—	—	W(2),R	—	PO	Wheat, Barley
86	Dodi†	1,574	P	—	—	W,TK	—	—	Wheat, Barley
87	Pandola†	748	—	—	—	W(7)	KR	—	Wheat, Barley
88	Bansi†	5404	P,M	D	—	W(4),TK	KR	PO	Wheat, Barley
89	Bhandera	853	P	—	—	W(3)	—	—	Wheat, Barley
90	Goojarya Khera	1,059	—	—	—	TK	—	—	Wheat, Barley
91	Sadera	2,117	P	—	—	W	—	—	Wheat, Barley
92	Moondli	687	—	—	—	TK(4)	—	—	Wheat, Barley
93	Kalanala	2,044	P	—	—	W(4)	—	—	Wheat, Barley
94	Phalasthooni	1,568	—	—	—	W	—	—	Wheat, Barley
95	Maran	864	P	—	—	W(3)	—	—	Wheat, Barley
96	Fathepura	710	—	—	—	W(2)	KR	—	Maize, Jowar
97	Bhamar	530	—	—	—	W(2)	—	—	Maize, Jowar
98	Manpura	459	P	—	—	W(2)	—	—	Wheat, Barley
99	Uransi†	804	—	—	—	W(2)	—	—	Maize, Jowar
100	Bijanta	409	—	—	—	W(2)	—	—	Maize, Jowar
101	Kalamal	1,019	—	—	—	W(2)	—	—	Maize, Jowar
102	Jeewanpura	500	—	—	—	W(2)	—	—	Maize, Jowar
103	Deopura	1,080	—	—	—	W(2)	—	—	Maize, Jowar
104	Jagmoonda	821	—	—	—	W	—	—	Maize, Jowar
105	Leelda	316	P	—	—	W(2)	—	—	Maize, Jowar
106	Gudha Gopalji	1,129	—	—	—	W(2)	—	—	Wheat, Maize
107	Mohabbatpura	452	P	—	—	W	—	—	Wheat, Barley
108	Mendakpura	402	—	—	—	W(3)	—	—	Wheat, Barley
109	Modsa	3,230	P	—	—	W(4)	—	—	Wheat, Barley
110	Mardya	802	—	—	—	W(5)	—	—	Maize, Jowar
111	Ganeshpura	1,061	—	—	—	W	—	—	Wheat, Barley
112	Bansoli	1,544	P	—	—	W(6)	KR	—	Maize, Jowar
113	Baori	1,173	—	—	—	W(3)	KR	—	Wheat, Barley
114	Khajoori	2,948	P	—	—	W(3)	KR	—	Wheat, Barley
115	Shahan	2,262	P	—	—	W(3)	—	PO	Wheat, Barley

* Weekly hat on Tuesday, Fairs of Bakhtawar Singhji & Mataji in Chaitra, Temple of Mataji.

† Weekly hat on Saturday.

Land use (area under different types land use in acres)								
Forest	Irrigated	Unirrigated	Tree Groves and Orchards	Fallow land	Cultivable waste	Area not available for cultivation	Nearest Town (Distance in Kilometres)	Code No.
11	12	13	13A	13B	14	15	16	1
—	46 (W46)	732+16 (D748)	4	312	705	121	Nainwa (17)	71
—	138 (W138)	764+51 (D815)	6	285	473	61	Nainwa (17)	72
—	117+40 (W157)	1087+146 (D1233)	—	442	382	120	Nainwa (16)	73
—	35+20 (W55)	642 (D642)	—	219	161	37	Nainwa (15)	74
—	15+1 (W16)	1478+2 (D1480)	—	316	189	61	Bundi (63)	75
—	170+8 (W178)	2114+25 (D2139)	—	392	119	160	Bundi (60)	76
—	46+3 (W49)	355+1 (D356)	—	122	281	89	Nainwa (12)	77
—	54 (W54)	126+1 (D127)	—	237	73	19	Nainwa (11)	78
—	60 (W60)	235+5 (D240)	—	185	213	32	Nainwa (12)	79
—	160+25 (W185)	609+12 (D621)	—	174	286	56	Nainwa (12)	80
272	236+14 (W250)	1188+12 (D1200)	—	187	337	442	Nainwa (12)	81
625	795+148 (W916, TK27)	2693+88 (TK38, D2743)	168	1,107	1,306	612	Nainwa (14)	82
—	87+15 (W102)	252+11 (D263)	—	207	140	30	Nainwa (18)	83
—	69+12 (W81)	264+4 (D268)	—	74	78	33	Nainwa (19)	84
—	634+25 (W659)	540+10 (D550)	—	392	528	150	Nainwa (20)	85
—	408+15 (W423)	287+7 (D294)	—	225	345	309	Nainwa (19)	86
—	43+12 (W55)	171+3 (D174)	—	104	360	70	Nainwa (20)	87
1,138	1042+136 (W975, TK203)	1424+156 (D1580)	61	420	872	447	Nainwa (18)	88
—	349+51 (W400)	105+82 (D187)	13	83	184	119	Nainwa (15)	89
—	253+43 (W296)	65+16 (D81)	4	167	487	83	Nainwa (14)	90
844	235+33 (W268)	184+32 (D216)	5	281	125	443	Nainwa (15)	91
172	135+1 (W136)	158+39 (D197)	2	59	47	114	Nainwa (16)	92
1,356	56+22 (W78)	183+13 (D196)	7	216	123	103	Nainwa (16)	93
1,081	42 (W42)	81+24 (D105)	3	148	107	106	Nainwa (15)	94
341	68 (W68)	133+25 (D158)	2	97	62	161	Nainwa (16)	95
63	80+16 (W96)	225+34 (D259)	—	214	35	93	Nainwa (18)	96
41	81+18 (W99)	130+12 (D142)	—	119	113	46	Nainwa (19)	97
—	97+16 (W113)	200+18 (D218)	—	90	48	24	Nainwa (20)	98
—	168+22 (W190)	285+4 (D289)	10	93	207	41	Nainwa (20)	99
—	47+14 (W61)	161+11 (D172)	—	24	135	42	Nainwa (16)	100
3	172+28 (W200)	544+19 (D563)	—	32	155	113	Nainwa (17)	101
—	137+16 (W153)	157+14 (D171)	—	29	73	104	Nainwa (20)	102
315	68+7 (W75)	342+21 (D363)	—	72	25	258	Nainwa (19)	103
1	93 (W93)	74+15 (D89)	—	192	173	288	Nainwa (18)	104
—	53 (W53)	116+16 (D132)	—	51	81	15	Nainwa (17)	105
—	44 (W44)	359+18 (D377)	—	141	163	422	Nainwa (17)	106
—	31 (W31)	124+9 (D133)	—	76	145	76	Nainwa (18)	107
—	47 (W47)	151+13 (D164)	—	86	103	15	Nainwa (16)	108
—	191 (W191)	1058+62 (D1120)	—	531	1,215	235	Nainwa (16)	109
—	58 (W58)	346+9 (D355)	—	214	131	53	Nainwa (17)	110
—	72+10 (W82)	592+6 (D598)	—	200	161	36	Nainwa (16)	111
—	146 (W146)	755+6 (D761)	—	398	185	60	Nainwa (19)	112
—	107+42 (W149)	800+5 (D805)	—	86	144	36	Nainwa (17)	113
—	159+61 (W220)	2162+22 (D2184)	—	174	345	108	Nainwa (20)	114
—	216 (W216)	1221+64 (D1285)	50	8	635	132	Nainwa (20)	115

TEHSIL : 2. NAINWA

Code No.	Name of the Village	Total area (in acres)	Amenities available within the village						Staple food
			Educa-tional	Medical	Power supply	Drinking water	Commu-nications	Post & Telegraph	
1	2	3	4	5	6	7	8	9	10
116	Biharipura	640	—	—	—	W	—	—	Wheat, Gram
117	Shoedanpura	343	—	—	—	W	—	—	Wheat, Gram
118	Phatookra	499	—	—	—	W	KR	—	Wheat, Barley
119	Arjunpura	639	—	—	—	W(2)	KR	—	Wheat, Barley
120	Peeparwala	1,063	P	—	—	W(3)	KR	—	Wheat, Barley
121	Khajoora	1,426	—	—	—	W(7)	KR	—	Wheat, Barley
122	Kalamya	1,332	—	—	—	W(2)	—	—	Wheat, Barley
123	Kankariya	764	—	—	—	W	—	—	Wheat, Maize
124	Karwar	8,954	P,M	D,FC	—	T(12), W(20)	KR, PR	PO	Wheat, Maize
125	Heerapur	820	—	—	—	W(3)	—	—	Wheat, Barley
126	Kalyan Khera	565	—	—	—	W(4)	—	—	Wheat, Barley
127	Bood Karwar	668	P	—	—	W(2)	—	—	Wheat, Barley
128	Kanakpura	443	—	—	—	W(2)	—	—	Wheat, Barley
129	Kotri	1,476	—	—	—	W(2)	—	—	Wheat, Barley
130	Kemla	1,213	—	—	—	W, TK	—	—	Wheat, Barley
131	Bansi	1,295	—	D	—	W(2), TK	—	—	Wheat, Barley
132	Arnetha	2,381	P	—	—	W, TK	KR	—	Wheat, Barley
133	Antarda	4,852	P	—	—	W(7), TK, TW	KR	PO	Wheat, Barley
134	Kheri	1,221	P	—	—	W(2)	—	—	Wheat, Barley
135	Khuri	1,480	—	—	—	W(3)	—	—	Wheat, Barley
136	Sheopura	1,326	—	—	—	W(2)	—	—	Wheat, Barley
137	Dhadhoon	3,312	—	—	—	W(2)	—	—	Wheat, Barley
138	Kishanganj	380	—	—	—	W	—	—	Wheat, Barley
139	Soorli	522	—	—	—	W	—	—	Maize, Jowar
140	Lamba-Barda	1,090	P	—	—	W(2)	—	—	Maize, Jowar
141	Nandgaon	2,126	—	—	—	W(2)	—	—	Maize, Jowar
142	Godha Sadabaratya	4,214	P	—	—	W(2)	KR	PO	Maize, Jowar
143	Ramgarh	10,376	—	—	—	W(4)	KR	—	Maize, Jowar
144	Manakchowk	1,959	—	—	—	R	PR	—	Barley, Maize
145	Luharpura	550	P	—	—	W(2), R	PR	—	Barley, Maize
146	Sabalpura	4,452	P	—	—	TK, R	PR	—	Barley, Maize
147	Peepalya	3,741	P	—	—	W	PR	PO	Barley, Maize
148	Jaitpura	1,405	P	—	—	W(3), T	PR	PO	Maize, Jowar
149	Meenon-ki-Jhonpariyan	2,259	P	—	—	W	PR	—	Wheat, Gram
150	Soonsariya	572	—	—	—	W(3)	—	—	Barley, Maize
151	Sasti	496	—	—	—	R	—	—	Barley, Maize
152	Mandpur	1,044	—	—	—	W	—	—	Barley, Maize
153	Chipalta	584	—	—	—	R	PR	—	Barley, Maize
154	Rashali	914	—	—	—	R	—	—	Barley, Maize
155	Sangoda	1,308	—	—	—	R	—	—	Barley, Maize
156	Phooleta @ Lachhmiganj	435	—	—	—	W(2), TK	—	—	Wheat, Barley
157	Nayagaon @ Ramganj	689	—	—	—	W, TK	—	—	Wheat, Barley
158	Gudli @ Jainagar	550	—	—	—	W(2), TK(2)	—	—	Wheat, Barley
159	Bhanwarkhol @ Arjunpura	940	—	—	—	W	—	—	Wheat, Barley
160	Neem-ka-Khera	1,016	P	—	—	W(2), TK	—	—	Wheat, Barley

Land use (area under different types of land use in acres)							Nearest Town (Distance in Kilometres)	Code No.
Forest	Irrigated	Unirrigated	Tree Groves and Orchards	Fallow land	Cultivable waste	Area not available for cultivation		
11	12	13	13A	13B	14	15	16	1
—	32 (W32)	320+10 (330)	—	4	247	37	Nainwa (24)	116
—	29 (W29)	207+6 (D213)	—	6	86	15	Nainwa (30)	117
—	40+13 (W53)	305+4 (D309)	—	54	83	17	Nainwa (21)	118
—	26+18 (W44)	446+6 (D452)	—	44	95	28	Nainwa (21)	119
—	56+26 (W82)	794+3 (D797)	—	106	65	42	Nainwa (19)	120
—	73+29 (W102)	1101+16 (D1117)	—	105	101	46	Nainwa (22)	121
—	14+0 (W14)	1084+12 (1096)	—	127	70	37	Bundi (67)	122
—	1 (W1)	615+40 (D655)	—	63	21	24	Nainwa (23)	123
—	249+132 (W381)	4438 (TK11, D, 4427)	3	652	840	2,772	Kota (9)	124
—	36 (W36)	275+13 (D288)	2	240	244	23	Nainwa (16)	125
—	39 (W39)	147+12 (D159)	1	116	165	97	Nainwa (20)	126
—	45 (W45)	154+33 (D187)	24	118	192	135	Nainwa (20)	127
—	6 (W6)	30 (D30)	2	30	51	324	Nainwa (21)	128
965	—	36 (D36)	—	24	212	239	Indergarh (5)	129
—	17 (W17)	26+13 (D39)	7	2	226	935	Indergarh (6)	130
—	18+36 (W54)	70 (D70)	4	6	210	987	Lakheri (6)	131
753	35 (W35)	828+19 (D847)	4	234	329	198	Nainwa (20)	132
560	110 (W110)	1969+111 (D2080)	43	861	1,206	103	Nainwa (19)	133
—	155 (W155)	551+25 (D576)	—	3	433	78	Nainwa (23)	134
150	66 (W66)	490+27 (D517)	—	14	745	27	Nainwa (22)	135
—	135 (W135)	735+40 (D775)	—	6	407	44	Nainwa (25)	136
918	181+0 (W181)	523+50 (D573)	—	635	844	211	Nainwa (21)	137
—	19 (W19)	65+14 (D79)	—	11	152	133	Nainwa (21)	138
98	85 (W85)	90+29 (D119)	—	125	99	25	Nainwa (19)	139
—	171 (W171)	272+74 (D346)	14	162	235	236	Nainwa (20)	140
708	77 (W77)	103+38 (D141)	—	285	171	782	Nainwa (19)	141
2,306	57+14 (W71)	525+23 (D548)	—	254	287	755	Nainwa (20)	142
9,713	—	94 (R7, D87)	—	12	1	556	Nainwa (20)	143
1,152	24+17 (W41)	95+6 (D101)	—	83	58	547	Nainwa (20)	144
151	76+44 (W120)	51+18 (D69)	—	47	165	60	Nainwa (21)	145
1,762	243+64 (W165, TK 142)	186+111 (D297)	—	318	597	1,346	Nainwa (25)	146
1,056	156+38 (W194)	506+39 (D545)	1	229	967	826	Nainwa (25)	147
445	141 (W141)	181+68 (D249)	—	228	244	166	Nainwa (26)	148
678	81 (W81)	123+17 (D140)	—	544	648	185	Nainwa (24)	149
84	52+31 (W83)	115+16 (D131)	—	47	250	24	Nainwa (21)	150
102	55+22 (W77)	36+27 (D63)	—	86	175	42	Nainwa (18)	151
652	12+3 (W15)	53+8 (D61)	—	76	167	84	Nainwa (19)	152
146	45+14 (W59)	160+19 (D179)	—	120	80	33	Nainwa (17)	153
382	20+6 (W26)	111+8 (D119)	—	91	152	158	Nainwa (20)	154
893	22+10 (W32)	137+10 (D147)	—	61	113	82	Nainwa (19)	155
—	13 (W13)	23+7 (D30)	—	13	63	323	Nainwa (5)	156
—	56 (W56)	73+24 (D97)	2	39	41	428	Indergarh (7)	157
—	59 (W59)	87+29 (D119)	1	11	71	321	Indergarh (6)	158
—	106+38 (W144)	305 (D305)	4	68	144	313	Indergarh (5)	159
—	15+10 (W25)	252+3 (D255)	4	16	83	646	Indergarh (4)	160

TEHSIL : 2. NAINWA, 3. BUNDI

Code No.	Name of the Village	Total area (in acres)	Amenities available within the village						Staple food
			Educational	Medical	Power supply	Drinking water	Communications	Post & Telegraph	
1	2	3	4	5	6	7	8	9	10
161	Banthali	1,017	—	—	—	W,TK(2)	—	—	Wheat, Barley
162	Talwas*	7,338	P,M	D	—	W(5), TK	PR, KR	PO	Wheat, Barley
163	Sheriya	1,296	—	—	—	W, TK	—	—	Wheat, Barley
164	Heerapur	2,064	—	—	—	W(2), TK	—	—	Wheat, Barley

TEHSIL : 3. BUNDI

1	Shahpura	1,416	—	—	—	W(2)	—	—	Maize, Wheat
2	Umarthoona	1,755	—	—	—	W, TK	—	—	Maize, Wheat
3	Kheroona	1,740	P	—	—	W	PR, KR	—	Maize, Jowar
4	Kati	1,675	—	—	—	W	KR	—	Maize, Jowar
5	Astoli	1,556	P	—	—	W	KR	—	Maize, Jowar
6	Kajriseelor	1,462	—	—	—	W(6)	—	—	Wheat, Jowar
7	Raghuveerpura	782	—	—	—	W(16)	PR	—	Wheat, Jowar
8	Chhatrapura†	3,576	P	—	E	W(102)	KR	PO	Wheat, Jowar
9	Seelor	4,217	P	—	—	W(4)	PR	PO	Jowar, Maize
10	Hatipura‡	1,111	P	—	—	W(10)	PR	—	Wheat, Jowar
11	Daulatpura	713	—	—	E	W	PR	—	Maize, Jowar
12	Bhawanipura@ Bangamata	693	—	—	—	W	PR	—	Maize, Jowar
13	Ramnagar	1,689	P	—	E	W	PR	PO	Wheat, Jowar
14	Bhalsawa	338	—	—	—	W	—	—	Jowar, Maize
15	Teekhawar	471	—	—	—	W(2), R	KR	—	Maize, Gojara
16	Mangal	993	P	—	—	W(3), R	KR	PO	Maize, Gojara
17	Gudha††	5,771	P	D	—	W(10)	PR	PO	Wheat, Jowar
18	Neem-ka-Khera**	3,253	P	D	—	W(2)	PR	PO	Wheat, Barley
19	Onarji-ki-Jhonpariyan	601	—	—	—	W, R(2)	PR	—	Wheat, Barley
20	Megharawat-ki-Jhonpariyan	5,329	—	—	—	W(2)	PR	—	Wheat, Barley
21	Mohanpura	2,036	—	—	—	W(2)	PR	—	Wheat, Barley
22	Gopalpura	537	P	—	—	W(2)	PR, KR	—	Wheat, Barley
23	Ulera	1,819	P	—	—	W(2), R	—	—	Wheat, Barley
24	Khunetaya	610	—	—	—	W(2), R	—	—	Wheat, Barley
25	Seenti	684	—	—	—	W(2), R	KR	—	Maize, Gojara
26	Seenta	726	P	—	—	W(3), R	KR	—	Maize, Gojara
27	Roopnagar	194	—	—	—	W(3)	KR	—	Maize, Gojara
28	Garnara	1,104	P	—	—	W(2), R	KR	—	Maize, Gojara
29	Shreenagar	580	—	—	—	W(2), R	KR	—	Maize, Gojara
30	Hazari Bhainroo-ki-Jhonpariyan	241	—	—	—	W, R	KR	—	Maize, Gojara
31	Bheem-ka-Khera	355	—	—	—	W(3), R	KR	—	Maize, Gojara
32	Salarya	507	P(2)	—	—	W(2), R	KR	—	Maize, Gojara
33	Mahrampura	535	—	—	—	W, R	KR	—	Maize, Jowar
34	Lakha-ki-Jhonpariyan	140	—	—	—	W(2), R	KR	—	Maize, Gojara
35	Rampurya	234	—	—	—	—	KR	—	—

* Weekly hat on Sunday and Wednesday.

† Temple of Satyanarayanji and Kalyanji.

‡ Common Temple.

†† Weekly market on Monday.

** Weekly market on Sunday.

Land use (area under different types of land use in acres)								
Forest	Irrigated	Unirrigated	Tree Groves and Orchards	Fallow land	Cultivable waste	Area not available for cultivation	Nearest Town (Distance in Kilometres)	Code No.
11	12	13	13A	13B	14	15	16	1
—	4(W4)	152+3(D155)	—	11	120	130	Indergarh (5)	161
24	92+6(W98)	350+42(TK16, D376)	44	240	742	5,846	Indergarh (3)	162
—	14+0(W14)	91+10(D101)	1	13	230	947	Indergarh (2)	163
1,184	18+24(W42)	43+7(D50)	1	17	782	19	Lakheri (5)	164
—	40+2(W42)	104+26(D130)	—	342	130	800	Bundi (17)	1
—	212+32(W99, TK145)	219+35(D254)	1	162	195	966	Bundi (14)	2
—	321+66(W385,C2)	334+76(D410)	—	112	353	620	Bundi (12)	3
—	326+34(W360)	615+39(D654)	2	28	321	383	Bundi (9)	4
—	172+69(W241)	759+3(D762)	—	2	263	360	Bundi (6)	5
—	1+0(W1)	507(D507)	—	167	147	640	Bundi (4.5)	6
—	72+0(W72)	543+20(D563)	—	116	33	18	Bundi (3)	7
—	520+8(W528)	2636+311(D2947)	26	109	64	221	Bundi (1)	8
—	419+269(W688)	2821+56(D2877)	1	223	388	365	Bundi (8)	9
—	85+0(W85)	639+53(D692)	—	142	218	27	Bundi (4.5)	10
—	36+7(W43)	520+5(D525)	—	21	107	29	Bundi (7)	11
—	44+5(W49)	535+17(D552)	—	1	85	28	Bundi (8)	12
—	484+5(W144, C334, TK11)	824+35(D859)	—	85	208	88	Bundi (9)	13
—	3+0(W3)	206+26(D232)	—	79	34	16	Bundi (9)	14
—	73+3(W76)	238+56(D294)	—	30	100	30	Bundi (10)	15
—	177+55(W232)	445+28(D473)	—	152	143	75	Bundi (13)	16
678	1051+226(W467, TK810)	1283+123(D1406)	—	1,038	1,003	718	Bnndi (14)	17
—	334+153(W486, TK1)	800+34(D834)	—	228	1,029	862	Bundi (18)	18
—	36+10(W46)	270+5(D275)	—	151	9	135	Bundi (24)	19
—	92+12(W41, TK63)	396+12(D408)	—	192	299	4,350	Bundi (22)	20
—	97+56(W153)	439+5(D444)	—	195	808	497	Bundi (15)	21
—	124+71(W195)	148+8(D156)	—	52	179	34	Bundi (16)	22
—	574+129(W73, TK630)	364+51(D415)	—	453	326	97	Bundi (18)	23
—	385+58(W443)	92+63(D155)	—	55	9	69	Bundi (16)	24
—	347+16(C305, W58)	180+146(D326)	—	100	42	15	Bundi (16)	25
—	196+38(W234)	351+12(D236)	—	80	46	53	Bundi (15)	26
—	48+25(W73)	116+7(D123)	—	7	13	10	Bundi (14)	27
—	170+89(W259)	388+40(D428)	—	57	349	140	Bundi (15)	28
—	87+2(W89)	246+32(D278)	—	38	134	75	Bundi (15)	29
—	40+3(W43)	96+17(D113)	—	22	64	19	Bundi (12)	30
—	46+0(W46)	58+18(D76)	—	35	168	48	Bundi (14)	31
—	30+0(W30)	219+14(D233)	—	84	145	29	Bundi (16)	32
—	31+12(W43)	365+59(D424)	—	72	23	44	Bundi (13)	33
—	26+1(W27)	43+16(D59)	—	15	39	17	Bundi (13)	34
—	1+3(W4)	178+8(D186)	—	42	1	12	Bundi (10)	35

TEHSIL : 3. BUNDI

Code No.	Name of the Village	Total area (in acres)	Amenities available within the village						Staple food
			Educational	Medical	Power supply	Drinking water	Communications	Post & Telegraph	
1	2	3	4	5	6	7	8	9	10
36	Karjoona	373	P	—	—	W	KR	—	Maize, Jowar
37	Bheempura	463	—	—	—	W	—	—	Maize, Jowar
38	Kalpuriya	535	P	—	—	W,R	KR	—	Wheat
39	Sankarda	1,152	—	—	—	W,R	KR	—	Wheat
40	Rayta	1,319	P	—	—	W,R	KR	—	Wheat
41	Umrach	853	—	—	—	W,R	KR	—	Wheat
42	Chapras	556	—	—	—	W,R	PR	—	Jowar, Wheat
43	Bhanwarda	1,116	—	—	—	W,R	KR	—	Jowar, Gojara
44	Itoda	286	—	—	—	W	KR	—	Maize, Gojara
45	Dolara	1,089	P	—	—	W(2)	KR	PO,TO	Wheat, Barley
46	Ramganj	893	P	—	—	W	PR	PO	Wheat, Jowar
47	Nanakpurya	455	—	—	—	W(9)	PR,KR	—	Wheat, Jowar
48	Beebanwa	622	—	—	—	W(28)	KR	—	Wheat, Jowar
49	Bahadurpura	696	—	—	—	W(7)	—	—	Jowar, Wheat
50	Balapura	431	—	—	—	W	KR	—	Wheat, Jowar
51	Kuwarti	1,429	P	—	—	W(2)	KR	—	Maize, Gojara
52	Baldeopura	592	—	—	—	W	KR	—	Maize, Gojara
53	Sheoshakti-ka-Khera	1,007	P	—	—	W(2)	KR	—	Wheat, Jowar
54	Karad-ka-Vardha	681	—	—	—	W(2),R	—	—	Wheat, Jowar
55	Lalpura	984	P	—	—	W(5),TK	—	PO	Wheat, Bajra
56	Bagda	1,394	P	—	—	W(3),TK,R	—	—	Wheat, Jowar
57	Jalera	737	P	—	—	W(2),R	—	—	Wheat, Jowar
58	Matoonda	4,738	M	—	—	W(5)	KR	PO	Wheat, Jowar
59	Shyopura-ki-Baori	1,321	—	—	—	W	PR	—	Wheat, Jowar
60	Ganpatpura	1,089	P	—	—	W	PR	—	Wheat, Jowar
61	Katundra	353	—	—	—	W	PR	—	Wheat, Jowar
62	Dayalpura	483	—	—	—	TK	KR	—	Wheat, Jowar
63	Gordhanpura	445	—	—	—	W	KR	—	Wheat, Jowar
64	Jaoti Kalan	1,590	P	—	—	W(4)	—	—	Wheat, Jowar
65	Raghunathpura	465	—	—	—	W	—	—	Wheat, Jowar
66	Ganeshpura	315	—	—	—	W	—	—	Wheat, Jowar
67	Jharabalapura	1,341	—	—	—	W	—	—	Wheat, Jowar
68	Nayagaon	423	P	—	—	W	—	PO	Wheat, Jowar
69	Narsinghpura	165	—	—	—	W	—	—	Wheat, Jowar
70	Haripura	606	—	—	—	W(2)	—	—	Wheat, Jowar
71	Barwas	1,284	—	—	—	W	—	—	Wheat, Barley
72	Akher	966	P	—	—	W	PR	—	Wheat, Barley
73	Rajwas	750	P	—	—	W	PR	PO	Wheat, Barley
74	Gulkheri	1,623	—	—	—	W(3)	PR	—	Wheat, Maize
75	Khatiyari	827	—	—	—	W	PR	—	Wheat, Jowar
76	Baldeopura	433	—	—	—	W(2)	—	—	Wheat, Jowar
77	Khatkar*	3,166	P	D	—	W,R	PR	PO	Wheat, Jowar
78	Gurha Magdooka	2,889	—	—	—	W(3)	—	—	Wheat, Barley
79	Jaora	4,016	P	—	—	W(4)	—	—	Wheat, Maize
80	Bheemganj	528	—	—	—	W,R	PR	—	Wheat, Barley

* Weekly Hat on Thursday.

Land use (area under different types of land use in acres)								
Forest	Irrigated	Unirrigated	Tree Groves and Orchards	Fallow land	Cultivable waste	Area not available for cultivation	Nearest Town (Distance in Kilometres)	Code No.
11	12	13	13A	13B	14	15	16	1
—	9+9 (W18)	260+42 (D302)	—	15	66	23	Bundi (10)	36
—	8+0 (W8)	240+40 (D280)	34	29	58	94	Bundi (13)	37
—	400+257 (W657)	18+47 (D65)	—	23	48	46	Bundi (20)	38
—	756+460 (W1216)	130+52 (D182)	—	35	151	80	Bundi (17)	39
—	413+122 (W535)	600+91 (D691)	30	33	161	82	Bundi (10)	40
—	282+40 (W322)	347+52 (D399)	—	33	131	60	Bundi (11)	41
—	337+54 (W391)	60+35 (D95)	—	26	27	106	Bundi (10)	42
—	469+50 (W519)	119+108 (D227)	—	74	223	231	Bundi (10)	43
—	203+21 (W224)	25+47 (D72)	—	15	25	18	Bundi (9)	44
—	748+86 (W834)	31+52 (D83)	3	113	88	106	Bundi (9)	45
—	532+37 (W569)	133+36 (D169)	2	52	61	113	Bundi (7)	46
—	71+23 (W94)	287+5 (D292)	—	24	35	38	Bundi (5)	47
—	119+1 (W120)	330+21 (D351)	—	145	3	25	Bundi (3)	48
—	21+0 (W21)	556+11 (D567)	—	20	81	18	Bundi (3)	49
—	19+7 (W26)	306 (D306)	—	57	20	29	Bundi (6)	50
—	741+46 (W787)	43+18 (D61)	—	161	287	197	Bundi (9)	51
—	223+22 (W245)	37+19 (D56)	—	60	115	157	Bundi (10)	52
—	495+25 (W520)	52+57 (D109)	3	169	189	99	Bundi (10)	53
—	375+5 (W380)	23+150 (D173)	—	47	184	52	Bundi (12)	54
—	412+31 (W443)	174+163 (D337)	—	85	251	62	Bundi (13)	55
—	577+51 (W628)	130+151 (D281)	—	141	118	428	Bundi (11)	56
—	337+0 (W337)	89+84 (D173)	—	37	98	176	Bundi (13)	57
111	2079+37 (W2109, C7)	921+485 (D1406)	—	727	581	319	Bundi (9)	58
—	22+5 (W27)	264+5 (D269)	—	116	99	820	Bundi (5)	59
—	71+0 (C18, W53)	283+19 (D302)	—	55	117	563	Bundi (9)	60
—	152+0 (W144, TK8)	105+40 (D145)	—	43	7	46	Bundi (6)	61
11	87+0 (W66, TK21)	160+6 (D166)	—	48	75	102	Bundi (6)	62
—	141+3 (C144)	57+4 (D61)	1	15	83	148	Bundi (5)	63
—	410+28 (C392, W46)	495+18 (D573)	—	172	303	210	Bundi (7)	64
—	199+16 (C215)	61+2 (D63)	—	63	84	58	Bundi (7)	65
—	121+13 (C134)	43+8 (D51)	—	24	16	111	Bundi (9)	66
—	892+38 (C927, TK3)	1065+72 (D1137)	—	286	169	1,920	Bundi (11)	67
—	215+19 (C201, TK33)	84+19 (D103)	—	29	49	46	Bundi (11)	68
—	18+6 (W24)	14 (D14)	—	27	94	12	Bundi (11)	69
—	227+28 (W255)	126+16 (D142)	—	46	19	188	Bundi (14)	70
—	386+50 (C430, W6)	260+28 (D288)	—	81	145	412	Bundi (15)	71
—	328+60 (C340, W48)	115+10 (D125)	—	47	104	372	Bundi (16)	72
—	366+40 (C405, W1)	128+6 (D134)	—	20	92	144	Bundi (12)	73
—	38+29 (W67)	29 (D29)	—	99	86	1,371	Bundi (30)	74
—	318+94 (W412)	75+2 (D77)	—	25	93	316	Bundi (20)	75
—	367+123 (C490)	22+2 (D24)	—	28	2	14	Bundi (22)	76
5	858+193 (C1051)	602+8 (R2, D608)	1	156	442	1,102	Bundi (24)	77
—	112+84 (W196)	50 (D50)	—	86	423	2,218	Bundi (35)	78
—	97+98 (W195)	72 (D72)	—	311	222	3,314	Bundi (32)	79
—	20+17 (W37)	70 (R1, D69)	—	57	78	303	Bundi (28)	80

TEHSIL: 3. BUNDI

Code No.	Name of the Village	Total area (in acres)	Amenities available within the village						Staple food
			Educational	Medical	Power supply	Drinking water	Communications	Post & Telegraph	
1	2	3	4	5	6	7	8	9	10
81	Bara Dhoondhlaji*	3,123	—	—	—	W,R	PR	—	Wheat, Jowar
82	Kharibara	509	—	—	—	W(2)	PR	—	Wheat, Jowar
83	Kesarpura	1,327	—	—	—	W	PR	—	Jowar, Gram
84	Rampuriya	1,182	P	—	—	W(4),TK	KR	—	Wheat, Jowar
85	Guwari	1,441	P	—	—	W	—	—	Wheat, Jowar
86	Samarwa	443	—	—	—	W	—	—	Wheat, Jowar
87	Bhenroopura Ojha	1,368	P	—	—	W	—	PO	Wheat, Jowar
88	Onkarpura	961	P	—	—	W(3)	—	—	Wheat, Jowar
89	Nandpura	522	P	—	—	W(2)	—	—	Jowar, Wheat
90	Jawati Khurd	793	P	—	—	W	—	—	Wheat, Jowar
91	Motipura	255	—	—	—	W	KR	—	Wheat, Jowar
92	Kishanpura	739	—	—	—	W(2)	—	—	Wheat, Jowar
93	Sangawada†	947	—	—	—	R	—	—	Wheat, Jowar
94	Bambori	2,297	P	—	—	W(2)	—	PO	Wheat, Jowar
95	Gowarya	653	—	—	—	W	—	—	Jowar, Wheat
96	Raithal	2,581	P	—	—	R	—	—	Wheat, Jowar
97	Ajeta	2,544	P	—	—	W(4),R	KR	PO	Wheat, Jowar
98	Delunda	1,648	P	—	—	W,TK,R	KR	—	Wheat, Jowar
99	Lohli	648	—	—	—	W,TK,R	—	—	Wheat, Jowar
100	Rihana	1,681	P	—	—	R	—	PO	Wheat, Jowar
101	Bagli	671	—	—	—	W(2),R	—	—	Wheat, Jowar
102	Khyawada	2,049	P	—	—	W(2),R	KR	PO	Wheat, Jowar
103	Chhaparda	1,118	—	—	—	W	KR	—	Wheat, Jowar
104	Hanotya	921	—	—	—	W	KR	—	Wheat, Jowar
105	Beechari	1,120	P	—	—	W	KR	—	Wheat, Jowar
106	Bhaton-ka-Khera	566	—	—	—	W	—	—	Wheat, Jowar
107	Chhawani	1,603	P	—	—	W	KR	—	Wheat, Jowar
108	Gogpura	847	—	—	—	W,R	—	—	Wheat, Jowar
109	Jakhana	1,722	P	—	—	R	—	—	Wheat, Jowar
110	Manditya	641	—	—	—	R	—	—	Wheat, Jowar
111	Peepalya	1,327	P	—	—	R	—	—	Wheat, Jowar
112	Ebra	2,222	M	D	—	W	—	PO	Wheat, Jowar
113	Ban-ka-Khera	989	—	—	—	W	—	—	Wheat, Jowar
114	Anthra	3,448	M	HC	—	W,R	—	PO	Wheat, Jowar
115	Bathwara	1,109	—	—	—	W,R	—	—	Wheat, Jowar
116	Leelera Byasan	1,120	P	—	—	W,R	—	PO	Wheat, Jowar
117	Peepalda	2,490	P	—	—	W(2),R	—	—	Wheat, Jowar
118	Theekariya Khurd	1,320	P	—	—	W,R	—	—	Wheat
119	Jarkhoda	987	—	—	—	W(2)	—	—	Wheat, Jowar
120	Kothiya	800	P	—	—	W	—	—	Wheat, Jowar
121	Mangali	658	—	—	—	W	—	—	Wheat, Jowar
122	Gumanpura	884	P	—	—	W(4)	KR	PO	Wheat, Jowar
123	Sanwalpura	461	—	—	—	W(2)	—	—	Wheat, Jowar
124	Kotkhera	922	—	—	—	W(2)	—	—	Wheat, Jowar
125	Barkhera	695	—	—	—	W(2)	—	—	Wheat, Jowar

* Temple of Baleswar Trivedi, Dhoondlaji, Fair on Shiv Ratri.

† Temple of Mahadevji.

Land use (area under different types of land use in acres)								
Forest	Irrigated	Unirrigated	Tree Groves and Orchards	Fallow land	Cultivable waste	Area not available for cultivation	Nearest Town (Distance in Kilometres)	Code No.
11	12	13	13A	13B	14	15	16	1
—	8+1(W9)	84+2 (R1, D85)	—	40	131	2,860	Bundi (26)	81
—	7+4(W11)	182 (D182)	—	73	141	106	Bundi (28)	82
—	3+0(W3)	310 (R5, D305)	—	149	122	743	Bundi (27)	83
—	648+337(C985)	270+134 (D404)	—	21	122	121	Bundi (27)	84
—	159+11(W170)	559+10 (D569)	—	252	61	410	Bundi (22)	85
—	208+24 (W232)	168+15 (D183)	—	9	34	24	Bundi (19)	86
—	725+65 (C785, W5)	373+72 (D445)	1	158	63	48	Bundi (17)	87
—	475+63, (C537, TK1)	209+9 (D218)	—	82	139	56	Bundi (16)	88
—	137+6 (C143)	207+99 (D306)	1	28	133	16	Bundi (25)	89
—	490+1 (W491)	191+21 (D212)	7	45	35	25	Bundi (25)	90
—	36+0 (C36)	178+9 (D187)	—	33	3	5	Bundi (12)	91
—	262+4 (W266)	373+63 (D436)	—	48	12	44	Bundi (10)	92
—	205+0 (C204,W1)	308+59 (D367)	—	44	163	227	Bundi (11)	93
—	481+0 (C481)	1160+133 (D1293)	17	226	251	162	Bundi (25)	94
—	119+0 (W119)	89+5 (D94)	1	257	100	87	Bundi (25)	95
—	158+0 (C64,W94)	1324+59 (D1383)	—	248	426	425	Bundi (20)	96
—	1688+25 (C1713)	88+728 (D816)	—	117	373	278	Bundi (27)	97
—	731+0 (C731)	257+336 (R8, D585)	—	30	216	414	Bundi (21)	98
—	3+0 (W3)	209+0 (D209)	—	38	329	69	Bundi (27)	99
—	519+8 (C497, W30)	210+336 (R3, D543)	—	37	95	820	Bundi (31)	100
—	3+0 (W3)	276+5 (R4, D277)	—	50	30	312	Bundi (32)	101
—	242+298 (C540)	696 (R1, D695)	—	93	186	832	Bundi (32)	102
—	45+31 (C76)	163 (R1, D162)	—	157	94	659	Bundi (35)	103
—	56+26 (W82)	214 (D214)	—	84	246	321	Bundi (35)	104
—	133+61 (C194)	269 (R269)	—	192	106	420	Bundi (35)	105
—	—	140 (D140)	—	65	61	300	Bundi (36)	106
—	153+171 (C324)	753 (D753)	—	177	196	329	Bundi (35)	107
—	542+0 (C542)	126+302 (R2,D426)	—	9	3	167	Bundi (31)	108
—	280+0 (W280)	774+82 (D856)	—	158	149	361	Bundi (32)	109
—	134+0 (C134)	209+34 (D243)	—	35	2	261	Bundi (33)	110
—	313+0 (C313)	490+57 (D547)	13	39	135	337	Bundi (33)	111
—	661+4 (C665)	752+59 (D811)	14	381	167	247	Bundi (25)	112
—	84+3 (C87)	343+8 (D351)	6	121	145	290	Bundi (25)	113
—	856+6 (C862)	1584+254 (D1838)	—	172	355	481	Bundi (16)	114
—	161+1 (C144, W6, O12)	280+64 (R2, D342)	2	141	102	423	Bundi (15)	115
—	518+21 (C521,W18)	243+248 (R2, D489)	—	36	183	140	Bundi (20)	116
—	725+35 (C746,W14)	615+334 (R3, D946)	—	58	302	790	Bundi (20)	117
—	816+84 (C900)	155+160 (D315)	—	20	248	81	Bundi (16)	118
—	269+139 (C408)	292 (D292)	—	97	175	154	Bundi (15)	119
—	325+141 (C466)	156 (D156)	—	28	163	128	Bundi (13)	120
—	466+60 (C526)	26 (D26)	—	26	83	57	Bundi (13)	121
—	595+137 (C732)	57 (D57)	—	161	10	61	Bundi (16)	122
—	393+137 (C530)	2 (D2)	—	40	7	19	Bundi (13)	123
—	444+130 (C574)	87+1 (D88)	—	87	131	173	Bundi (12)	124
—	283+79 (C362)	81+1 (D82)	—	133	124	74	Bundi (16)	125

TEHSIL : 3. BUNDI

Code No.	Name of the Village	Total area (in acres)	Amenities available within the village						Staple food
			Educational	Medical	Power supply	Drinking water	Communications	Post & Telegraph	
1	2	3	4	5	6	7	8	9	10
126	Khan Khera	545	—	—	—	W	—	—	Wheat, Jowar
127	Gadegal	444	P	—	—	W(2)	—	—	Wheat, Jowar
128	Andher	1,186	—	—	—	W(2), R	—	—	Wheat, Jowar
129	Baori Khera	889	—	—	—	W(3)	KR	—	Wheat, Jowar
130	Gopal Niwas	802	P	—	—	W(2)	—	—	Wheat, Jowar
131	Kumhariya	163	—	—	—	W(2)	—	—	Wheat, Jowar
132	Byas Baori	230	—	—	—	W	—	—	Wheat, Jowar
133	Pakalpuriya	446	—	—	—	W(2)	—	—	Wheat, Jowar
134	Amli	500	P	—	—	W(6)	—	PO	Wheat, Jowar
135	Bijnawar	470	P	—	—	W	—	—	Wheat, Jowar
136	Mandawara	916	P	—	—	W,R	KR	—	Maize, Gojara
137	Mandawari	1,448	—	—	—	W	KR	—	Wheat, Maize
138	Sarwan-ki-Jhonpariyan	502	—	—	—	W(2)	KR	—	Wheat, Jowar
139	Bhairoopura	1,179	—	—	—	W(3)	KR	—	Wheat, Maize
140	Banki	1,504	—	—	—	W,R	KR	—	Maize, Gojara
141	Anuppura	4,093	—	—	—	W,R	KR	—	Maize, Gojara
142	Parana	1,947	—	—	—	W,R	KR	—	Maize, Gojara
143	Golpur	3,648	—	—	—	W	—	—	Maize, Rice
144	Kewarya	5,782	P	—	—	R	KR	—	Maize
145	Holaspura	2,814	—	—	—	W(2)	KR	—	Maize, Gojara
146	Loicha	4,511	P	—	—	W	KR	PO	Wheat, Maize
147	Sunderpura	555	P	—	—	W	KR	—	Wheat, Maize
148	Malipura	652	P	—	E	W(2)	KR	—	Wheat, Maize
149	Prempura	1,117	—	—	—	W(3)	KR	—	Wheat, Maize
150	Namana*	5,584	M	D	E	W(8)	KR	PO	Wheat, Maize
151	Haripura	822	P	—	E	W(3)	KR	—	Wheat, Maize
152	Kishanpura	1,438	—	—	—	W(3)	—	—	Wheat, Maize
153	Shyamoo	2,664	—	—	—	W	KR	—	Wheat, Maize
154	Dulhpura	2,768	—	—	—	W	—	—	Wheat, Maize
155	Chanda-ka-Talab	3,458	—	—	—	W	—	—	Maize, Gojara
156	Kalyanpura	6,182	—	—	—	W	—	—	Wheat, Maize
157	Amthoon	300	—	—	—	W	KR	—	Wheat, Jowar
158	Lachhmipura	3,180	P	—	E	W(4)	KR	PO	Wheat, Maize
159	Bhanwariya Kua†	1,851	—	—	—	W	—	—	Wheat, Gram
160	Dhanatri‡	1,381	—	—	—	W,R	—	—	Wheat, Jowar
161	Baroodhan**	3,476	P,H	HC,D	E	W(10),TW(7),R,O	—	PO	Wheat, Gram
162	Bharta Baori	1,083	P	—	—	W,TK	KR	—	Wheat, Rice
163	Gagos	1,289	—	—	—	W,R	KR	—	Wheat, Maize
164	Alpha Nagar	2,009	—	—	—	W	PR	PO	Wheat, Gram
165	Beelooba	206	—	—	—	W	KR	—	Wheat, Rice
166	Sitapura†	1,755	P	—	E	W,TK	KR	—	Wheat, Rice
167	Alkodiya	873	P	—	E	W(3)	KR	—	Wheat, Jowar
168	Bhoheepura	243	—	—	—	W(3),R	PR	—	Wheat
169	Leelera Charnan	751	P	—	—	W(2),R	PR	—	Wheat
170	Sapteeja	518	—	—	—	W(2),R	—	—	Wheat

* Weekly Hat on Thursday.

** Temples of Mohan Lal Madan Mohan, Luxmi Narain and Keshoraiji.

† Temple of Thakurji.

‡ Temple of Ganeshji.

Land use (area under different types of land use in acres)								
Forest	Irrigated	Unirrigated	Tree Groves and Orchards	Fallow land	Cultivable waste	Area not available for cultivation	Nearest Town (Distance in Kilometres)	Code No.
11	12	13	13A	13B	14	15	16	1
—	335+131(W466)	71(D71)	—	33	54	52	Bundi (17)	126
—	324+111(C435)	37(D37)	—	52	13	18	Bundi (17)	127
—	685+161(C684,W162)	121+50(D171)	—	161	83	136	Bundi (12)	128
—	209+142(W351)	333(D333)	—	286	24	37	Bundi (18)	129
—	99+43(W142)	492(D492)	—	104	78	29	Bundi (17)	130
—	25+25(W50)	36(D36)	—	8	63	31	Bundi (20)	131
—	57+19(W76)	108(D108)	—	11	45	9	Bundi (20)	132
—	199+38(W237)	174(D174)	—	4	45	24	Bundi (20)	133
—	132+83(W215)	162+2(D164)	—	72	92	42	Bundi (20)	134
—	12+46(W58)	448(D448)	—	2	1	7	Bundi (20)	135
—	201+4(W205)	458+29(D487)	—	45	141	71	Bundi (6)	136
101	33+1(W34)	692+55(747)	—	56	69	497	Bundi (8)	137
100	43+20(W63)	84+7(D91)	—	4	112	159	Bundi (25)	138
—	49+0(W49)	507+37(D544)	—	102	262	259	Bundi (10)	139
55	12+0(W12)	116+12(D128)	—	65	55	1,201	Bundi (16)	140
204	54+0(W54)	140+23(D163)	—	181	135	3,379	Bundi (20)	141
113	6+0(W6)	45+7(D52)	—	6	21	1,756	Bundi (28)	142
—	93+17(W59, TK51)	25+14(D39)	—	20	4	3,506	Bundi (36)	143
—	158+12(W34, TK136)	4+2(D6)	—	77	3	5,540	Bundi (32)	144
161	91+1(W92)	268+44(D312)	—	248	293	1,753	Bundi (19)	145
—	185+2(W137,O50)	309+82(D391)	12	46	697	3,262	Bundi (25)	146
—	84+8(W92)	225+68(D293)	—	59	68	119	Bundi (24)	147
—	91+59(W150)	323+0(D323)	—	91	52	95	Bundi (24)	148
—	96+55(W151)	332+11(D343)	—	251	52	386	Bundi (23)	149
—	424+317(W741)	1720(D1720)	10	540	638	2,252	Bundi (20)	150
—	152+108(W260)	368+20(D388)	1	213	36	52	Bundi (22)	151
—	85+85(W170)	226+1(D227)	—	93	295	739	Bundi (25)	152
143	119+3(W122)	429+56(D535)	1	54	464	1,404	Bundi (23)	153
—	40+22(W62)	146+4(D150)	—	138	122	2,322	Bundi (25)	154
—	6+1(W7)	218+35(D253)	—	70	204	2,960	Bundi (25)	155
—	85+45(W130)	268+17(D285)	18	120	34	5,657	Bundi (25)	156
—	6+0(W6)	122+3(D125)	—	62	24	86	Bundi (24)	157
75	97+62(W159)	929+14(D943)	—	366	38	1,675	Bundi (25)	158
—	243+20(C198, W65)	448+66(D514)	—	44	127	989	Bundi (21)	159
—	239+30(C171, W98)	253+28(D291)	—	134	326	429	Bundi (18)	160
—	1970+505(C1845, W629, O1)	719+392(D1111)	86	125	215	361	Bundi (16)	161
—	203+84(C287)	202+3(D205)	—	46	107	525	Bundi (22)	162
—	219+46(C25, TK240)	77+56(D133)	—	84	90	819	Bundi (24)	163
—	1297+11(C1037, TK271)	320+53(D373)	4	264	—	124	Bundi (22)	164
—	147+62(C209)	17+1(D18)	—	42	—	1	Bundi (22)	165
—	1233+386(W1619)	163+143(D306)	—	74	201	85	Bundi (20)	166
—	244+15(C259)	256(D256)	—	15	9	349	Bundi (18)	167
—	107+43(C150)	51+18(D69)	—	5	6	74	Bundi (15)	168
—	445+46(C491)	103+97(D200)	—	44	19	140	Bundi (14)	169
—	256+12(C268)	48+91(D139)	—	6	10	198	Bundi (13)	170

TEHSIL : 3. BUNDI

Code No.	Name of the Village	Total area (in acres)	Amenities available within the village						Staple food
			Educational	Medical	Power supply	Drinking water	Communications	Post & Telegraph	
1	2	3	4	5	6	7	8	9	10
171	Jaloda	970	—	—	—	W(2),R	—	—	Wheat
172	Chak-Mohipura	241	—	—	—	W(2)	—	—	—
173	Aktasa	1,485	—	—	E	W(3),R	PR	—	Wheat
174	Khurad*	656	P	—	—	W,R	—	—	Wheat, Maize
175	Talera†	1,066	P,H	H,FC	E	W(4),R	PR	PT, TL	Wheat
176	Nainda	859	—	—	—	W,R	—	—	Wheat
177	Jalodi	1,479	P	—	—	W(2)	PR	—	Wheat, Jowar
178	Theekariya Kalan	3,134	—	—	—	W(6)	—	—	Wheat, Jowar
179	Satheli	1,524	P	—	—	W	—	—	Wheat, Jowar
180	Bhooma Khera	2,627	—	—	—	TK	—	—	Wheat, Jowar
181	Ladpur	2,498	P	—	—	W(2),TK	—	PO	Wheat, Jowar
182	Khaloonda	1,497	P	—	—	W(2),TK	—	—	Wheat, Jowar
183	Ganeshpura @ Ladpur	260	—	—	—	W	—	—	Wheat, Jowar
184	Sunwasan	3,303	P,M	D	—	W(10),TK(3),TW(15)	PR	PO	Wheat, Jowar
185	Bandoonda	2,462	P	—	—	W,TK	—	—	Wheat, Jowar
186	Bajar	2,007	P	—	—	W(3),TK,O	PR	PO	Wheat, Jowar
187	Chandanheli	648	—	—	—	W(3),TK	—	—	Wheat, Jowar
188	Sedri	843	P	—	—	W(3),TK	—	—	Wheat, Jowar
189	Bhawanipura	709	P	—	—	W(3)	—	—	Wheat, Barley
190	Gamach	2,360	P	—	—	W	KR	—	Wheat, Barley
191	Karan	576	—	—	—	W	—	—	Wheat, Jowar
192	Teerath	3,424	M	—	—	W(22),R	KR	PO,TL	Jowar, Bajra
193	Dehit‡	2,829	P	—	—	W(5)	KR	PO	Wheat, Jowar
194	Mahrana††	1,935	P	—	—	W(2)	KR	—	Wheat, Jowar
195	Seenta	1,115	P	—	—	W(4)	KR	—	Wheat, Jowar
196	Sawar	680	—	—	—	W(3)	KR	—	Wheat, Jowar
197	Binayka	733	P	—	—	W(4)	KR	—	Wheat, Jowar
198	Deloonda	1,957	P	—	—	W(3)	—	—	Wheat, Jowar
199	Bakspura	986	P	—	—	—	—	—	Wheat, Jowar
200	Daglawada	1,124	—	—	—	O(2)	—	—	Wheat, Jowar
201	Teetarwasa	576	—	—	—	W	—	—	Wheat, Jowar
202	Chhapawada	1,334	P	—	—	W(3)	—	—	Wheat, Jowar
203	Chak Kherla	120	—	—	—	W	—	—	Wheat
204	Jameetpura	1,237	P	—	—	W(25)	KR	—	Wheat
205	Kherla	673	—	—	—	W(6)	KR	—	Wheat
206	Notara	2,031	P	—	—	W(4)	—	PO	Wheat, Jowar
207	Bhopatpura	1,017	—	—	—	W(3)	—	—	Wheat, Jowar
208	Kheroli	499	—	—	—	W	KR	—	Wheat, Maize
209	Lamya Peepal	408	—	—	—	W(2)	—	—	Wheat, Maize
210	Raghunathpura	654	—	—	—	W(8)	KR	—	Wheat
211	Sandri	497	—	—	—	W(12),R	KR	—	Wheat
212	Mandri	385	—	—	—	W(5),R	KR	—	Wheat
213	Motuka	415	—	—	—	W	—	—	Wheat, Maize
214	Naya Bardha	1,159	P	—	—	W(20)	KR	—	Wheat
215	Ballop	845	P	—	—	W(2)	PR	PO	Wheat, Maize

* Temple of Thakurji.

† Weekly market on Wednesday.

‡ Fair of Teja-Dashmi in rainy season.

†† Fair on Shiv-Ratri.

Land use (area under different types of land use in acres)							Nearest Town (Distance in Kilometres)	Code No.
Forest	Irrigated	Unirrigated	Tree Groves and Orchards	Fallow land	Cultivable waste	Area not available for cultivation		
11	12	13	13A	13B	14	15	16	1
—	293+1 (C294)	185+77 (D262)	—	63	39	400	Bundi (18)	171
—	136+0 (C136)	48+62 (D110)	—	35	9	13	Bundi (14)	172
—	737+72 (C809)	257+209 (R3, D463)	—	118	163	210	Bundi (18)	173
—	458+151 (C609)	13+43 (D56)	—	11	77	96	Bundi (20)	174
—	640+114 (C754)	56+222 (R1, D277)	—	43	120	207	Bundi (18)	175
—	450+5 (C455)	40+222 (R2, D260)	—	73	78	218	Bundi (20)	176
—	825+24 (C849)	108+208 (D316)	31	168	246	101	Bundi (20)	177
—	130+27 (C1332)	705+663 (D1368)	22	443	190	469	Bundi (32)	178
—	384+15 (C348, W51)	514+141 (R1, D,654)	—	76	248	302	Bundi (20)	179
—	1287+16 (C1303)	587+371 (D958)	—	115	61	577	Bundi (34)	180
—	1235+77 (C1312)	847+333 (D1180)	1	101	17	297	Bundi (34)	181
—	523+23 (C543, W3)	719+101 (D820)	—	40	119	96	K. Patan (12)	182
—	44+0 (C44)	163+16 (D179)	—	28	2	23	K. Patan (12)	183
—	1508+77 (C1575, W8, O2)	1373+374 (D1797)	—	90	110	222	K. Patan (11)	184
—	1583+47 (C1630)	615+565 (D1180)	1	92	50	121	K. Patan (16)	185
—	1264+50 (C1314)	372+369 (D741)	52	138	97	84	K. Patan (14)	186
—	306+35 (C337, W4)	263+71 (D334)	—	15	5	59	K. Patan (15)	187
—	279+28 (C307)	441+64 (D505)	—	31	24	68	K. Patan (14)	188
—	567+44 (C610, W1)	88+129 (D217)	5	4	7	38	Bundi (9)	189
—	1073+10 (C1077, O6)	726+466 (R12, D1181)	24	83	83	372	K. Patan (6)	190
—	208+0 (C199, W3, O6)	88+78 (R15, D151)	—	88	26	166	Kota (5)	191
—	1518+64 (C1528, W45, O9)	913+575 (R104, D1384)	—	207	149	637	Kota (3)	192
—	1024+401 (C1425)	1410+19 (D1429)	—	115	75	205	Kota (5)	193
—	851+657 (C1508)	832+18 (D850)	22	69	85	76	Kota (5)	194
—	171+195 (C366)	606+1 (D607)	—	105	101	132	Kota (8)	195
—	397+135 (C532)	164+10 (D174)	2	20	47	50	Kota (3)	196
—	296+229 (C525)	354+1 (D355)	—	29	3	51	Kota (9)	197
—	1044+383 (W25, C1402)	614+47 (D661)	13	58	141	87	Kota (12)	198
—	552+167 (C718,W1)	273+151 (D424)	2	28	77	54	Bundi (24)	199
—	852+117 (C863)	128+366 (D494)	14	15	47	68	Bundi (23)	200
—	278+190 (C468)	200+17 (D217)	4	11	70	13	Bundi (22)	201
—	874+62 (C936)	223+283 (D506)	8	63	33	133	Bundi (22)	202
—	115+0 (C115)	—	—	—	—	5	Bundi (20)	203
—	770+268 (C1038)	169+83 (D252)	—	138	49	111	Bundi (21)	204
—	365+23 (C388)	229+163 (D392)	—	46	7	26	Bundi (21)	205
—	1139+454 (C1556, W37)	510+23 (D533)	10	66	191	115	Kota (12)	206
—	370+24 (C394)	430+16 (D446)	—	142	40	35	Kota (12)	207
—	139+24 (C163)	254+16 (D270)	—	8	66	32	Kota (12)	208
—	256+122 (C378)	88+54 (D142)	—	20	16	28	Kota (13)	209
—	403+107 (C510)	192+29 (D221)	—	17	19	23	Bundi (18)	210
—	298+70 (C368)	54+88 (D142)	—	24	74	47	Bundi (20)	211
—	253+85 (C338)	5+21 (D26)	—	10	80	37	Bundi (21)	212
—	69+2 (C71)	67+39 (D106)	—	40	35	205	Bundi (22)	213
—	691+64 (C755)	147+96 (D243)	—	68	171	82	Kota (16)	214
—	312+36 (C348)	225+23 (D248)	1	212	27	68	Kota (10)	215

TEHSIL : 3. BUNDI

Code No.	Name of the Village	Total area (in acres)	Amenities available within the village						Staple food
			Educa-tional	Medical	Power supply	Drinking water	Commu-nications	Post & Telegraph	
1	2	3	4	5	6	7	8	9	10
216	Govindpur Baori	798	—	—	—	W(2)	KR	—	Wheat, Jowar
217	Jakhmoond	4,327	P	—	—	W(2), TK,TW	KR	PO	Wheat, Jowar
218	Peetamyapura	446	—	—	—	W(2)	KR	—	Wheat, Jowar
219	Tulsi	1,273	—	—	—	W(2)	KR	—	Jowar, Maize
220	Kethooda	2,050	P	—	—	W(2)	KR	—	Maize, Gojara
221	Jal-ki-Jhonpariyan	454	—	—	—	W	KR	—	Maize, Wheat
222	Balapura	1,056	—	—	—	W,R	—	—	Wheat, Maize
223	Talab Bardha	9,487	P	—	—	W(3)	—	—	Wheat, Maize
224	Rampurya	4,141	—	—	—	W	—	—	Maize, Jowar
225	Jalodi	3,251	—	—	—	W(9)	KR	—	Maize, Gojara
226	Shyopurya	2,438	—	—	—	O	KR	—	Maize, Gojara
227	Dora	5,237	P	—	—	W(3)	KR	PO	Maize, Gojara
228	Kachhalya	6,499	P	—	—	O	KR	—	Maize, Rice
229	Palka	9,089	P	—	—	W,TK	KR	—	Maize
230	Guwar	10,222	P	—	—	W(2), R	KR	—	Wheat, Maize
231	Gararda	12,524	P	D	—	R	KR	PO	Maize, Rice
232	Parana	3,200	M,H	—	—	W	—	—	Maize
233	Fatehpura	994	—	—	—	W(2)	KR	—	Maize, Gojara
234	Deogarh	840	—	—	—	W(2)	—	—	Maize
235	Gopalpura	1,833	P	—	—	W(2)	KR	—	Maize
236	Dhorela	3,315	P	—	—	W(3)	KR	—	Maize
237	Gordhanpura	942	—	—	—	W	KR	—	Maize
238	Budhpura	1,641	—	—	—	W,TK	KR	—	Maize
239	Barfoo	3,962	—	—	—	W (2), TK	KR	—	Maize
240	Ratanpura	186	—	—	—	W(2), R	KR	—	Maize
241	Lamba Khoh	5,062	P	—	—	W(6), R	KR	PO	Maize
242	Ganeshpura	912	—	—	—	W(2), R	KR	—	Maize
243	Chhant-ka-Khera	1,022	—	—	—	R	—	—	Maize
244	Naroli	1,836	—	—	—	R	—	—	Maize
245	Rajpura	2,992	P	—	—	W	—	—	Maize
246	Bakchanch	6,473	—	—	—	—	—	—	—
247	Gudha	1,621	—	—	—	R	—	—	Maize
248	Usaliya	1,709	—	—	—	R	—	—	Wheat, Maize
249	Daboosar	369	—	—	—	W	—	—	Maize
250	Dabi	7,496	PM	D	—	W(3)	—	PO	Wheat, Maize
251	Thari	2,426	—	—	—	W	—	—	Maize, Rice
252	Sootra	2,508	P	—	—	W(5)	KR	—	Wheat, Maize
253	Bhawanipura	1,269	—	—	—	W	—	—	Wheat, Maize
254	Kanwarpura	6,301	P	—	—	W(4)	KR	—	Wheat, Maize
255	Bijari	3,925	—	—	—	O	KR	—	Wheat, Maize
256	Dhanesar	14,704	P	—	—	W(5)	KR	PO	Wheat, Maize
257	Khadipur	24,194	—	—	—	W(2)	—	—	Maize, Gojara

Land use (area under different types of land use in acres)							Nearest Town (Distance in Kilometres)	Code No.
Forest	Irrigated	Unirrigated	Tree Groves and Orchards	Fallow land	Cultivable waste	Area not available for cultivation		
11	12	13	13A	13B	14	15	16	1
—	321+38(C359)	290+52(D342)	—	32	106	49	Kota (6)	216
—	210+35(C245)	832+29(D861)	3	292	231	3,759	Kota (7)	217
—	27+24(C51)	235+16(D251)	—	154	1	29	Kota (10)	218
—	61+19 W(80)	113+12(D125)	—	65	142	892	Kota (8)	219
—	229+14(C243)	424+9(D433)	8	63	206	1,120	Kota (15)	220
—	122+11(C133)	73(D73)	—	101	54	104	Kota (13)	221
—	142+26(C168)	58+14(D72)	48	118	10	680	Kota (13)	222
—	377+108(W485)	2073+35 (TK1439,D669)	—	637	69	6,331	Kota (16)	223
1,956	4+0(W4)	36+12(D48)	—	132	137	1,876	Kota (10)	224
—	133+26(W13, O148)	166+5(D171)	—	70	601	2,281	Kota (16)	225
—	52+0(O52)	71(D71)	—	127	49	2,137	Kota (18)	226
—	108+8(W8, O108)	183(D183)	—	440	245	4,261	Kota (16)	227
—	134+0(O134)	310+1(D311)	—	426	271	5,358	Kota (23)	228
—	304+0(W32,TK272)	38+13(D51)	—	194	61	8,492	Kota (20)	229
3,551	442+45(W196,TK 295)	188+3(D191)	—	253	280	5,508	Kota (23)	230
—	112+389(W174,TK327)	512(D512)	—	133	514	11,253	Kota (30)	231
—	4+1(W5)	60+2(D62)	—	336	184	2,616	Kota (25)	232
—	40+11(W51)	45+23(D68)	—	52	114	743	Kota (24)	233
—	29+4(W33)	63+11(D74)	—	183	289	276	Kota (24)	234
—	170+51(W221)	163+26(D189)	—	254	497	749	Kota (22)	235
—	33+12(W45)	104+6(D110)	—	162	279	2,737	Kota (40)	236
—	70+9(W79)	106+30(D136)	—	128	140	498	Kota (38)	237
—	48+18(W66)	132+5(D137)	—	48	55	1,358	Kota (36)	238
—	61+37(W98)	101+4(D105)	—	150	185	3,465	Kota (40)	239
—	56+46(W102)	10(D10)	—	37	48	35	Kota (41)	240
30	158+101(W259)	440+28(D468)	—	217	467	3,750	Kota (40)	241
—	124+58(W182)	89+17(D106)	—	37	200	462	Kota (42)	242
—	26+21(W47)	128(D128)	—	152	192	524	Kota (25)	243
—	14+7(W21)	63(D63)	—	103	452	1,204	Kota (24)	244
—	46+106(W152)	198(D198)	—	259	264	2,225	Kota (22)	245
—	—	—	—	—	—	6,473	Kota (25)	246
—	29+22(W51)	122+5(D127)	—	117	182	1,171	Kota (24)	247
—	115+30(W145)	223+1(D224)	—	137	141	1,093	Kota (23)	248
—	15+8(W23)	40(D40)	—	114	22	178	Kota (40)	249
—	344+136(W480)	651+3(D654)	—	438	405	5,658	Kota (25)	250
—	72+6(W14,TK64)	168+1(D169)	—	152	93	1,941	Kota (24)	251
—	225+85(W308,TK2)	1050+86(D1136)	—	80	393	760	Kota (23)	252
—	50+0(W45,TK5)	355+16(D371)	—	25	121	718	Kota (24)	253
—	222+0(W81,TK141)	369+17(D386)	—	65	379	5,266	Kota (23)	254
—	184+0(O184)	148(D148)	—	317	16	3,260	Kota (27)	255
—	287+8(W200,TK95)	583+97(D680)	—	26	195	13,608	Kota (27)	256
—	131+23(W30, O124)	180(D180)	—	998	151	22,734	Kota (24)	257

TEHSIL : 3. KESHORAIPATAN

Code No.	Name of the Village	Total area (in acres)	Amenities available within the village						Staple food
			Educational	Medical	Power supply	Drinking water	Communications	Post & Telegraph	
1	2	3	4	5	6	7	8	9	10
1	Kuwagaon	1,432	P	—	—	W	PR	—	Jowar, Wheat
2	Beerampura	462	—	—	—	W	KR	—	Jowar, Wheat
3	Gopalpura	1,850	—	—	—	W,R	KR	—	Jowar, Wheat
4	Gothra	1,546	P	—	—	W,R	KR	—	Jowar, Wheat
5	Jahooriya	693	—	—	—	W	PR	—	Jowar, Wheat
6	Pholai	895	P	—	—	W(2)	PR	—	Jowar, Wheat
7	Jagannathpura	905	P	—	—	W	KR	—	Jowar, Wheat
8	Morkhoonana	569	—	—	—	W,R	—	—	Wheat, Jowar
9	Bhais Khera	1,001	—	—	—	R	KR	—	Wheat, Jowar
10	Lohli	591	—	—	—	R	KR	—	Wheat, Bajara
11	Gedoli Kalan	4,000	—	—	—	W	PR	—	Wheat, Jowar
12	Gedoli Khurd*	3,324	M	D	—	W(5)	PR,KR	PO,TL	Jowar, Wheat
13	Goonta	2,364	—	—	—	W	PR	—	Jowar, Wheat
14	Jhadol	1,245	—	—	—	W	—	—	Jowar, Wheat
15	Mahuwa	961	—	—	—	W	PR	—	Jowar, Wheat
16	Dangaheri	4,266	—	—	—	W	PR,KR	—	Jowar, Wheat
17	Shambhoopurya	1,245	—	—	—	W	PR	—	Barley, Wheat
18	Utrana	3,132	—	—	—	W(3)	PR	PO	Jowar, Wheat
19	Kankra Doongar	1,425	—	—	—	W	PR	—	Jowar, Wheat
20	Chamawali	1,364	P	—	—	W	PR	—	Jowar, Barley
21	Kherli Deoji	1,597	P	—	—	W(14),TK	KR	—	Wheat, Jowar
22	Nayagaon	1,225	—	—	—	W(8),R	PR	—	Wheat, Jowar
23	Balapura	996	—	—	—	W	KR	—	Jowar, Gram
24	Jarla	1,013	P	—	—	W(2),R	—	—	Wheat, Jowar
25	Bargaon	930	—	—	—	R	PR	—	Wheat, Jowar
26	Bhandganwar	1,071	P	—	—	W	KR	—	Jowar, Wheat
27	Sakhawada	1,769	—	—	—	R	PR,KR	—	Wheat, Jowar
28	Bishanpura	992	—	—	—	W	KR	—	Jowar, Gram
29	Sahanpur	1,827	—	—	—	R	KR	—	Wheat, Jowar
30	Pali Baswara	4,262	P	—	—	W,R	PR	PO	Wheat, Jowar
31	Kankramej	1,599	P	—	—	W(2),R	PR	—	Wheat, Jowar
32	Kareerya	800	P	—	—	R	KR	—	Wheat, Jowar
33	Peepalda (Thag)	2,397	—	—	—	R	KR	—	Wheat, Jowar
34	Mankheeda	3,402	P	—	—	R	KR	PO	Wheat, Jowar
35	Khakhta	1,343	—	—	—	W,R	KR,T	—	Wheat, Jowar
36	Bara Khera	6,621	P(2),M	H,MCW,D,FC	—	W(6)	KR	PO	Jowar, Wheat
37	Papri	3,080	P	—	—	W(2),R	PR,KR	PO	Wheat, Jowar
38	Kharayta	2,631	P	—	—	W	—	—	Wheat, Jowar
39	Dapta	2,620	—	—	—	W(2),R	—	—	Wheat, Jowar
40	Ramganj†	342	—	—	—	W	PR,T	—	Wheat, Jowar
41	Labanr	3,761	P	—	—	W(2)	PR,T	PO,TL	Jowar, Wheat
42	Baharawali	2,205	P	—	—	R	KR	—	Wheat, Jowar
43	Bagli	1,468	—	—	—	R	KR	—	Wheat, Jowar
44	Guhata	3,710	P	—	—	W(2)	—	—	Jowar, Wheat
45	Kota Khurd‡	3,502	P	—	—	W,R,O	—	—	Wheat, Jowar

* Weekly Hat on Friday.

† Weekly Hat on Thursday.

‡ Temple of Thakurji.

Land use (area under different types of land use in acres)								
Forest	Irrigated	Unirrigated	Tree Groves and Orchards	Fallow land	Cultivable waste	Area not available for cultivation	Nearest Town (Distance in Kilometres)	Code No.
11	12	13	13A	13B	14	15	16	1
—	15(W15)	614+2(D616)	—	68	98	637	Lakheri (32)	1
—	3(W3)	267(D267)	—	84	5	103	Lakheri (31)	2
—	4(W4)	523+2(R4, D521)	—	445	376	502	Lakheri (30)	3
—	—	772(R1, D771)	—	93	184	497	Lakheri (30)	4
—	15(W15)	371+11(D382)	—	29	—	278	Lakheri (29)	5
—	27(W27)	295+3(D298)	—	64	82	427	Lakheri (32)	6
—	—	470(R1, D469)	—	115	88	232	Lakheri (31)	7
—	—	220(R3, D217)	—	49	79	221	Lakheri (34)	8
—	—	402(R2, D400)	—	92	90	417	Lakheri (34)	9
—	—	247(R2, D245)	—	45	64	235	Lakheri (32)	10
—	20(W20)	2154+4(D2158)	15	702	206	903	Bundi (35)	11
—	33+5(W38)	574+3(D577)	19	1,053	508	1,137	Bundi (38)	12
—	19(W19)	361+2(D363)	4	410	304	1,266	Bundi (41)	13
—	13(W13)	47+1(D48)	4	260	316	605	Bundi (42)	14
—	—	4(D4)	—	116	—	841	Bundi (44)	15
—	—	277(R4, D273)	—	489	172	3,328	Lakheri (32)	16
—	4+1(W5)	292(D292)	—	243	81	625	Lakheri (10)	17
—	40+16(W56)	755+2(D757)	—	752	130	1,455	Lakheri (8)	18
—	51+20(W71)	513+2(D515)	—	133	150	578	Lakheri (5)	19
238	23+7(W30)	546(D546)	2	60	31	464	Lakheri (3)	20
—	3(W3)	567(D567)	—	602	107	318	Lakheri (6)	21
—	—	468(R1, D467)	—	297	10	450	Lakheri (6)	22
345	13+5(W18)	277(D277)	—	247	5	109	Lakheri (4)	23
—	33(C32, W1)	440(D440)	—	298	43	199	Lakheri (8)	24
—	—	248+6(R1, D253)	—	426	18	238	Lakheri (8)	25
199	10+3(W13)	251+3(R1, D253)	—	132	147	332	Lakheri (6)	26
88	1(W1)	222(R1, D221)	—	280	82	1,096	Lakheri (5)	27
135	7+1(W8)	241(D241)	—	186	159	264	Lakheri (4)	28
—	—	134(D134)	—	187	234	1,272	Lakheri (25)	29
—	1(W1)	1183(D1183)	—	1,331	247	1,500	Lakheri (21)	30
—	—	428(D428)	—	275	256	640	Lakheri (15)	31
92	—	359(D359)	—	241	69	39	Lakheri (12)	32
—	—	1039(D1039)	—	509	266	583	Bundi (2)	33
—	340+145(C485)	870+59(D929)	—	648	559	985	Kota (2)	34
—	190+100(C290)	445+24(D469)	—	295	209	204	Kota (3)	35
—	763+500(C1250,W13)	2746+35(R17, D2764)	4	1,429	896	783	Lakheri (10)	36
133	536(C536)	1065(R3, D1062)	—	265	96	985	Lakheri (6)	37
—	152(C152)	1095+8(D1103)	—	330	234	820	Lakheri (7)	38
—	319(C319)	1263+203(D1466)	—	157	129	752	Lakheri (7)	39
—	85(W85)	162+26(D188)	1	36	29	29	Lakheri (6)	40
—	2918+758(C3676)	429+272(D701)	18	225	34	137	Kota (9)	41
—	538+147(C685)	236+8(D244)	—	494	264	673	Kota (4)	42
—	184+62(C246)	136(D136)	—	392	133	623	Kota (5)	43
—	542+82(C624)	1080+120(R87, D1113)	12	604	382	1,090	Lakheri (9)	44
—	986+38(C1024)	762+241(R8, D995)	3	180	236	1,335	Lakheri (21)	45

TEHSIL : 3. KESHORAIPATAN

Code No.	Name of the Village	Total area (in acres)	Amenities available within the village						Staple food
			Educational	Medical	Power supply	Drinking water	Communications	Post & Telegraph	
1	2	3	4	5	6	7	8	9	10
46	Chaheencha*	1,707	P	—	—	R,O	—	—	Wheat, Jowar
47	Jhapayto*	1,769	—	—	—	R	KR, T	—	Wheat, Jowar
48	Dei Khera†	2,653	P	—	—	W(3),TK,O(2)	KR, T	—	Wheat, Jowar
49	Dadwara	2,221	—	—	—	W(4),R	—	—	Wheat, Jowar
50	Pratapgarh	2,259	P	—	—	W	—	—	Jowar, Wheat
51	Theekri*	1,737	—	—	—	R	—	—	Jowar, Wheat
52	Dhagarya‡	1,772	P	—	—	W(3)	—	—	Jowar, Wheat
53	Paparli	1,422	—	—	—	W(2)	—	—	Jowar, Gram
54	Lachhmipura	1,764	—	—	—	W(3)	—	—	Jowar, Wheat
55	Rebarpura	1,379	P	—	—	W(3)	—	PO	Jowar, Wheat
56	Pacheepla	2,277	—	—	—	W	KR	—	Jowar, Gram
57	Kherya Man	2,091	—	—	—	R	—	—	Jowar, Gram
58	Kherya Durgan	1,256	P	—	—	W	KR	—	Wheat, Gram
59	Jalera	599	—	—	—	W(2),R	—	—	Jowar, Gram
60	Borda Kachhiyan	3,524	P	—	—	W(5),R	—	—	Jowar, Gram
61	Dheengsi	709	—	—	—	W(2),R	—	—	Jowar, Wheat
62	Jhaliji-ka-Barana**	6,030	P(2)	D	—	W(11),TK,R	KR	PO	Wheat, Jowar
63	Barani	797	—	—	—	W	—	—	Jowar, Gram
64	Haripura	1,317	P	—	—	W(8)	—	—	Wheat, Jowar
65	Bhai Noli	2,030	P	—	—	W	—	—	Jowar, Gram
66	Karwala-ki-Jhonpariyan	1,633	P	—	—	W(2)	—	—	Jowar, Gram
67	Korkiya-Balagi††	1,797	—	—	—	W(3),R	—	—	Jowar, Gram
68	Peepalda	575	—	—	—	W	—	—	Jowar, Gram
69	Dotana	1,108	—	—	—	W	—	—	Jowar, Wheat
70	Jaithal	6,609	P,M	D	—	W(2),R	PR, T	—	Wheat, Gram
71	Nayagaon	1,586	P	—	—	W(15),TK	—	—	Wheat, Jowar
72	Heegoonya	2,326	P	—	—	W(18),TK(2)	—	PO	Wheat, Jowar
73	Chhargaon	1,193	P	—	—	W(8)	—	—	Wheat, Jowar
74	Chardana	1,361	P	—	—	W(3)	KR	PO	Wheat, Jowar
75	Isarda	953	—	—	—	W(3)	—	—	Jowar, Gram
76	Chautra Khera	228	P	HC	—	W(2)	—	—	Jowar, Wheat
77	Amerpura	581	—	—	—	W(2)	—	—	Jowar, Wheat
78	Kanwarpura	743	P	—	—	W(2)	—	—	Wheat, Jowar
79	Dharawan	1,577	P	—	—	W(5),O	KR	—	Jowar, Wheat
80	Malakpura	1,318	P	—	—	W,O	KR	—	Jowar, Wheat
81	Raghunathpura	897	—	—	—	W(4)	—	—	Jowar, Wheat
82	Notra‡‡	2,831	P	—	—	W(14)	T	PO	Jowar, Wheat
83	Ghat-ka-Barana*†	2,343	P,M	D	—	W(2),R	T	PO	Wheat, Jowar
84	Kotri*	1,545	P	—	—	W	KR	—	Wheat, Jowar
85	Baldeopura*	2,055	—	—	—	R	—	—	Wheat, Jowar
86	Ajanda	2,914	P	—	—	W(2),TK	—	—	Wheat, Jowar
87	Banjharli	872	P	—	—	W(3)	KR	—	Wheat, Jowar
88	Kodkya	3,408	P	—	—	W(2)	—	—	Jowar, Gram
89	Ardana	846	—	—	—	W(2)	KR, T	—	Wheat, Jowar
90	Aranya	786	P	—	—	W(3)	KR, T	—	Jowar, Wheat

* Temple of Thakurji.

† Temple of Maha Devi.

‡ Temple of Thakurji andMataji.

** Weekly market on Saturday, Temple of Janjiji and Neel-Kanth Mahadev.

†† Fair of Hanumanji on Tuesday.

‡‡ Weekly Hat on Wednesday.

Land use (area under different types of land use in acres)								Code No.
Forest	Irrigated	Unirrigated	Tree Groves and Orchards	Fallow land	Cultivable waste	Area not available for cultivation	Nearest Town (Distance in Kilometres)	
11	12	13	13A	13B	14	15	16	1
—	427+22(C449)	265+163(R43, D385)	—	221	192	602	Lakheri (25)	46
—	921+175(W1096)	155+248(R9, D394)	1	134	95	463	Lakheri (20)	47
—	2256+414(C2670)	82+418(D500)	—	22	42	251	Lakheri (20)	48
—	233(C233)	541(R1, D540)	—	690	69	688	Lakheri (10)	49
—	209+1(C210)	948+28(R6, D970)	—	403	148	551	Lakheri (9)	50
—	93+2(C95)	554+6(R3, D557)	—	253	113	724	Lakheri (8)	51
—	369+8(C350, W27)	713+128 (R4, D837)	—	155	336	199	Lakheri (10)	52
—	88+35(C97, W26)	245(D245)	—	181	207	701	Lakheri (11)	53
—	234(C234)	629+38(D667)	—	312	283	260	Lakheri (13)	54
—	123+53(C172, W4)	341(D341)	—	178	163	574	Lakheri (13)	55
—	290(C290)	599+23(D622)	—	331	630	427	Lakheri (13)	56
—	367(C361, W6)	565+76(D641)	—	207	197	755	Lakheri (16)	57
—	297(C280, W17)	407+66(D473)	—	72	124	356	Lakheri (17)	58
—	22(C15,W7)	157(D157)	1	131	98	190	Lakheri (22)	59
—	840(C830, W10)	624+244(R4, D864)	3	705	226	1,126	Lakheri (23)	60
—	96(W96)	110+25(R2, D133)	—	63	35	405	Lakheri (25)	61
—	2689+22(C2698, W13)	1683+840(R5, D2518)	—	540	401	717	Bundi (44)	62
—	123(C123)	279+4(R3, D280)	—	68	34	293	Bundi (38)	63
—	613+13(C625)	646+68(D714)	—	6	10	42	K. Patan (24)	64
—	195+10(C205)	706+21(R4, D723)	—	204	153	772	Bundi (38)	65
—	362+7(C369)	604+144(R1, D747)	—	93	177	397	Bundi (38)	66
—	199+15(C214)	990+66(D1056)	—	376	154	78	Bundi (38)	67
—	54(C54)	242+14(D256)	—	30	62	187	Bundi (38)	68
—	242(C242)	312+56(D368)	—	70	274	210	Bundi (36)	69
—	1039+117(C1107, W49)	3645+181(D3826)	—	296	569	1,060	Kota (24)	70
—	814+1(C815)	651+207(D858)	3	7	5	106	K. Patan (15)	71
—	1062+9(C1071)	1028+362(D1390)	—	18	66	152	K. Patan (19)	72
—	607+7(C614)	451+81(D532)	—	36	18	81	K. Patan (19)	73
—	542+41(C580, W3)	624+124(D750)	2	68	41	82	K. Patan (24)	74
—	346(C346)	369+60(D429)	1	60	53	124	Lakheri (23)	75
—	49(C49)	86+3(D89)	—	47	32	14	Lakheri (24)	76
—	152(C152)	218+13(D231)	—	43	143	25	Lakheri (22)	77
—	367(C367)	325+59(D384)	—	17	—	34	Lakheri (21)	78
—	485(C485)	634+40(D674)	15	226	138	79	Lakheri (19)	79
—	777+4(C781)	460+238(D698)	28	1	3	49	Lakheri (18)	80
—	520(C520)	314+121(D435)	13	10	9	31	Lakheri (18)	81
—	948+2(C948, W2)	1450+259(TK2, D1707)	28	105	201	99	Lakheri (16)	82
—	1239+272(C1511)	250+264(R13, D501)	5	240	128	481	Lakheri (28)	83
23	333+97(C430)	265+106(R16, D355)	3	416	21	484	Lakheri (25)	84
67	307+19(C326)	167+184 (R11, D340)	—	432	33	1,049	K. Patan (24)	85
—	1177(C1177)	269+452(D721)	—	461	490	517	K. Patan (35)	86
—	631+21(C652)	151+218(D369)	2	9	18	61	K. Patan (24)	87
—	1218(C1218)	1095(D1095)	—	389	234	472	K. Patan (33)	88
—	498+38(C536)	189+125(D314)	—	53	12	96	K. Patan (24)	89
—	300+7(C304, W3)	348+96(D444)	—	16	35	87	K. Patan (23)	90

*† Weekly Hat on Tuesday and Temple of Thakurji.

TEHSIL : 4. KESHORAIPATAN

Code No.	Name of the Village	Total area (in acres)	Amenities available within the village						Staple food
			Educational	Medical	Power supply	Drinking water	Communications	Post & Telegraph	
1	2	3	4	5	6	7	8	9	10
91	Garjani	843	—	—	—	W(6)	—	—	Wheat, Jowar
92	Hirapura	1,047	—	—	—	W(5)	—	—	Wheat, Jowar
93	Bordamal*	1,664	P	—	—	W,TK(2)	T	—	Wheat, Jowar
94	Rampurya	868	—	—	—	—	—	—	—
95	Balkasa†	1535	P	—	—	W(2),TK(2)	T	PO	Wheat, Jowar
96	Bhindi‡	679	P	—	—	W(2),TK	—	—	Wheat, Jowar
97	Khelimenhta	471	—	—	—	W(2),TK	—	—	Wheat, Gram
98	Baldara	992	—	—	—	R	KR	—	Wheat, Jowar
99	Chhoreda	1,302	P	H	—	R	KR	—	Wheat, Jowar
100	Chawachh	1,373	—	—	—	R	KR	—	Wheat, Jowar
101	Joloda	1,684	P	—	—	W(4),TK	—	—	Wheat, Jowar
102	Boodhya	720	P	—	—	W(2),TK	—	—	Wheat, Gram
103	Banyani	1,026	—	—	—	R	KR	—	Wheat, Jowar
104	Karwala**	2,761	P	—	—	W,R	KR	—	Wheat, Jowar
105	Raghunathpura	883	—	—	—	W	KR	—	Wheat, Jowar
106	Mayja	1,497	P	—	—	W	KR	PO	Wheat, Jowar
107	Kodija	1,418	P	—	—	R	—	—	Wheat, Jowar
108	Konihera	1,138	—	—	—	W(2)	—	—	Wheat, Jowar
109	Jhubasa	991	P	—	—	W(2)	—	—	Wheat, Jowar
110	Chharak Bara	2,215	P	—	—	W,R	—	—	Wheat, Jowar
111	Lesarda††	4,074	P	—	—	W(2),TK	KR	PO	Gram, Jowar
112	Halihera	876	—	—	—	W	—	—	Wheat, Gram
113	Neemoda	1,150	P	—	—	TK	—	—	Wheat, Gram
114	Chitwa	1,838	P	—	—	W(6)	PR,KR	—	Wheat, Jowar
115	Bijainagar	791	—	—	—	W(3)	KR	—	Wheat, Jowar
116	Gudla	1,508	—	—	—	W	KR,T	—	Wheat, Jowar
117	Gurli	1,058	P	—	—	W(8)	KR	—	Wheat, Jowar
118	Rangpurya	1,129	P	—	—	W(4)	PR,KR	—	Wheat, Jowar
119	Ishar Nagar‡‡	1,069	P	—	—	W	PR,T	—	Wheat, Gram
120	Patolya	799	P	—	—	W(3)	KR	—	Wheat, Jowar
121	Keshonagar	1,060	—	—	—	W	KR	—	Wheat, Jowar
122	Lakheri Khurd	1,454	P	—	—	W	KR	—	Wheat, Jowar
123	Soongar	2,281	P	—	—	R	KR	PO	Wheat, Jowar
124	Neemotha	1,952	P	—	—	R	KR	—	Wheat, Jowar
125	Kherli	1,052	—	—	—	R	KR	—	Wheat, Jowar
126	Baleetha	2,140	P	—	—	W,R	KR	—	Wheat, Jowar
127	Jagnantha	1,191	—	—	—	W,R	KR	—	Wheat, Gram
128	Madhorajpura	1,993	P	—	—	W(3),O(2)	—	—	Wheat, Jowar
129	Indrapuriya	1,101	P	—	—	W	—	—	Wheat, Gram
130	Bheeya	3,264	P,M	—	—	W(4),O(2)	—	PO	Wheat, Gram
131	Hatanpura	805	P	—	—	W	PR,KR	—	Wheat, Barley
132	Chari	1,609	—	—	—	W(3),TK	T	—	Wheat, Gram
133	Padra	1,638	—	—	—	W,TK(2)	—	—	Wheat, Gram
134	Kamolar	793	—	—	—	W,TK	—	—	Wheat, Gram
135	Radi	1,431	P	—	—	W(2),TK	—	—	Wheat, Gram

* Three Temples.

** Temple of Bhainrooji.

† Four Temples.

†† Two Temples, a Palace and a Temple of Mahavirji.

‡ Temple of Mahadevji.

‡‡ Two Temples.

Land use (area under different types land use in acres)							Nearest Town (Distance in Kilometres)	Code No.
Forest	Irrigated	Unirrigated	Tree Groves and Orchards	Fallow land	Cultivable waste	Area not available for cultivation		
11	12	13	13A	13B	14	15	16	1
—	553+11(C564)	149+73(D322)	—	16	46	79	K. Patan (22)	91
—	682+15(C697)	175+85(D260)	—	80	22	88	K. Patan (23)	92
—	706+83(C789)	766+120(D886)	2	60	30	100	K. Patan (24)	93
—	338+37(C375)	473+61(D534)	—	16	18	23	K. Patan (24)	94
—	398+4(C400, O2)	915+112(D1027)	17	50	27	128	K. Patan (23)	95
—	203(C203)	431(D431)	—	6	3	36	K. Patan (12)	96
—	406+12(C418)	28+95(D123)	—	2	3	32	K. Patan (12)	97
—	564+54(C616, W2)	0+484(D484)	—	113	149	166	K. Patan (18)	98
—	612+11(C135, W1, O487)	0+487(D487)	—	127	94	469	Bundi (17)	99
—	549+19(C567,W1)	0+412(R1,D411)	2	221	69	532	Bundi (17)	100
—	1082+46(C1128)	354+205(D559)	—	42	56	150	K. Patan (26)	101
—	375+63(C438)	211+34(D245)	3	63	9	59	K. Patan (10)	102
—	461+14(C473,W2)	0+336(R1, D335)	—	202	64	299	Bundi (17)	103
—	1613+357(C1970)	0+831(D831)	—	432	110	606	Bundi (16)	104
—	633+7(C640)	0+603(D603)	—	108	57	85	K. Patan (16)	105
—	601(C601)	477+126(D603)	—	156	78	185	Bundi (15)	106
—	242(C242)	690+74(D764)	1	172	122	191	Bundi (15)	107
—	22(C22)	582+8(D590)	—	215	101	218	Bundi (18)	108
—	384(C384)	270+84(D354)	—	173	35	129	Bundi (20)	109
—	715(C715)	546+357(D903)	—	264	144	546	Bundi (16)	110
—	1642+26(C1668)	1800+583(D2283)	18	205	252	157	K. Patan (9)	111
—	404+16(C420)	371+69(D440)	12	16	28	45	K. Patan (12)	112
—	640+52(C692)	253+134(D387)	29	103	65	60	K. Patan (11)	113
—	1520+185(C1705)	145+331(D476)	1	25	31	116	K. Patan (9)	114
—	629+39(C668)	132+161(D293)	—	4	1	17	K. Patan (10)	115
—	1132+12(C1144)	87+410(D497)	—	73	59	157	K. Patan (7)	116
—	687+8(C695)	80+305(D385)	—	65	38	188	K. Patan (7)	117
—	857+12(C869)	177+340(D517)	—	10	14	71	K. Patan (8)	118
—	755+14(C759, W10)	192+185(D377)	5	23	20	74	K. Patan (5)	119
—	419+3(C422)	115+190(D305)	—	48	84	133	K. Patan (4)	120
—	220(C220)	527+49(D576)	—	132	38	143	Bundi (4)	121
—	727+4(C731)	154+292(D446)	—	99	148	326	Bundi (11)	122
—	738+34(C761,W11)	402+233(D635)	1	124	91	925	Bundi (10)	123
—	958+5(C963)	302+385(D687)	—	63	73	556	Bundi (8)	124
—	397+5(C402)	284+98(D382)	—	33	151	187	Bundi (8)	125
—	704+6(C710)	648+169(D817)	—	73	34	681	Bundi (6)	126
—	181+(C181)	339+25(D364)	—	91	71	509	K. Patan (90)	127
—	1281+28(C1309)	577+543(D1120)	—	26	49	60	K. Patan (5)	128
—	743+32(C775)	295+282(D577)	—	24	6	33	K. Patan (6)	129
—	2644+53(C2693,W4)	269+929(D1198)	—	57	113	181	K. Patan (10)	130
—	455+7(C462)	251+151(D402)	—	37	2	60	K. Patan (11)	131
—	999+17(C1016)	292+338(D630)	—	62	104	152	K. Patan (11)	132
—	538+29(C567)	486+142(D628)	—	184	104	326	K. Patan (12)	133
—	430+10(C440)	234+137(D371)	—	30	30	69	K. Patan (12)	134
—	646+29(C675)	489+190(D679)	—	100	84	112	K. Patan (13)	135

TEHSIL : **4. KESHORAIPATAN**

Code No.	Name of the Village	Total area (in acres)	Amenities available within the village						Staple food
			Educational	Medical	Power supply	Drinking water	Communications	Post & Telegraph	
1	2	3	4	5	6	7	8	9	10
136	Arnetha	4,017	P,M	HC, D (2)	—	W(8), TK(4)	KR	PO	Wheat, Barley
137	Rangrajpura	980	P	—	—	W(3)	—	—	Wheat, Barley
138	Samadpuriya	820	P	—	—	W	KR	—	Jowar, Gram
139	Jakhroon	832	—	—	—	R	—	—	Wheat, Gram
140	Notara	1,050	—	—	—	R	KR	—	Jowar, Wheat
141	Beeraj	1,197	P	—	—	TW	KR	—	Jowar, Wheat
142	Sarsala	2,061	P	—	—	W(2)	KR	—	Jowar, Wheat
143	Antpura	436	P	—	—	W(2), TK	—	—	Wheat, Gram
144	Shreepura	1,017	P	—	—	W, TK	—	—	Barley, Wheat
145	Lachhmipura	580	—	—	—	W	—	—	—
146	Adeela Bhaopura*	2,479	P	—	—	W(7), TK(2), O(2)	KR, T	—	Wheat, Jowar
147	Peepalda	3,164	P	—	—	R	KR	—	Wheat, Gram
148	Kherli Baysan	880	—	—	—	W	KR	—	Jowar, Wheat
149	Takarwala	1,331	—	—	—	W(5), R	—	—	Wheat, Gram
150	Balod	1,694	P	—	—	W, R	—	—	Wheat, Gram
151	Hadiya Khera	1,723	P	—	—	W(2)	—	—	Jowar, Wheat
152	†Kapren‡	3,287	P,M,H	HC,FC	—	W(41)	KR	PO	Wheat, Gram
153	Theemli	644	—	—	—	W, TK	—	—	Wheat, Jowar
154	Balapura	1,016	P	—	—	W(2)	KR, T	—	Wheat, Jowar
155	Boya Khera	761	—	—	—	W(2)	—	—	Wheat, Jowar
156	Deopura	246	—	—	—	W	—	—	Wheat, Jowar
157	Kherli-Bandha	1,274	—	—	—	W	—	—	Wheat, Jowar
158	Theekoli	1,268	—	—	—	R	—	—	Jowar, Gram
159	Deoli	974	P	—	—	W, R	—	—	Jowar, Wheat
160	Jharanya	1,008	—	—	—	W, R	—	—	Jowar, Wheat
161	Roteda	4,263	M	D	—	W(5), TK(3), R	—	PO	Jowar, Gram
162	Jagdari	2,245	—	—	—	W, R	—	—	Wheat, Gram
163	Dolar	2,712	P	—	—	W, TK	—	—	Wheat, Gram

* Five Temples.

† With Majra Joshiyon ka, Khera Kareeriya.

‡ Weekly market on Monday and a Garh.

Land use (area under different types of land use in acres)								
Forest	Irrigated	Unirrigated	Tree Groves and Orchards	Fallow land	Cultivable waste	Area not available for cultivation	Nearest Town (Distance in Kilometres)	Code No.
11	12	13	13A	13B	14	15	16	1
—	1500+352(C1852)	1773+38(D1811)	—	262	262	220	K. Patan (12)	136
—	390+237(C627)	516(D516)	—	8	7	59	K. Patan (8)	137
—	337+(C337)	188+127(D315)	—	128	33	134	K. Patan (10)	138
—	117(C117)	173+34(D207)	—	123	3	416	K. Patan (10)	139
—	189(C189)	333+13(D346)	—	41	78	409	K. Patan (10)	140
—	71(C71)	469+1(D470)	—	106	58	493	K. Patan (10)	141
—	424+2(C426)	620+123(D743)	—	130	108	779	K. Patan (10)	142
—	212+38(C250)	117(D117)	—	25	6	76	K. Patan (8)	143
—	298+29(C327)	523+60(D583)	—	61	84	51	K. Patan (10)	144
—	218+22(C240)	289+69(D358)	—	15	9	49	K. Patan (14)	145
—	762+78(C840)	1364+185(D1549)	1	166	12	174	K. Patan (16)	146
—	652(C652)	355+179(R3, D531)	—	297	279	1,581	K. Patan (38)	147
—	323(C323)	133+138(D271)	—	89	—	335	K. Patan (16)	148
—	539(C539)	90+221(R1, D310)	2	125	11	564	K. Patan (20)	149
—	519(C519)	245+163(R1, D407)	8	274	140	508	K. Patan (21)	150
—	466+2(C468)	648+219(D867)	2	328	148	131	K. Patan (18)	151
—	827+681(C1508)	1823(D1823)	2	270	163	202	K. Patan (18)	152
—	252(C252)	127+132(D259)	—	174	67	24	K. Patan (24)	153
—	846+32(C878)	55+256(D311)	—	20	20	75	K. Patan (31)	154
—	294(C294)	237+93(D330)	—	132	83	15	K. Patan (25)	155
—	21(C21)	127+15(D142)	14	50	20	14	K. Patan (24)	156
—	—	388(D388)	—	188	95	603	K. Patan (23)	157
—	114(C114)	205+1(D206)	—	169	169	611	K. Patan (20)	158
—	45(C45)	255+20(D275)	—	326	145	202	K. Patan (18)	159
—	146(C146)	412+61(D473)	—	82	69	299	K. Patan (17)	160
—	1119+10(C1129)	999+264(D1263)	—	545	470	1,130	K. Patan (15)	161
—	21(C21)	336(R2, D334)	—	263	146	1,479	K. Patan (23)	162
—	255(C255)	452+140(R16, D576)	—	475	245	1,285	K. Patan (25)	163

APPENDICES

APPENDIX–I

PARTICULARS REGARDING OUTGROWTHS (PART VILLAGE-URBAN)

Sl. No.	Name	Code No.	Statement I Col. 13	Statement IV Col. Nos. 3	4	5	6	7	8	9	10
1	2	3	4	5	6	7	8	9	10	11	12
1	Bundi Outgrowth	IIa									
	(i) Bhojpura Hamlet		213	—	—	—	—	—	—	—	—
2	Lakheri Outgrowth	IIIa									
	(i) Lakheri A.C.C.		8,742	4	OSD	100	150	200	HL/CL	R	50,000
	(ii) Anand Nagar		524	1	OSD	15	25	50	HL	W	2,000

Statement IV Col. Nos. 11	12	13	14	15	16	Statement V Col. Nos. 3	4	5	6	7	8	9	10	11	12	13	14
13	14	15	16	17	18	19	20	21	22	23	24	25	26	27	28	29	30
—	—	—	—	—	—	—	—	—	—	—	—	—	—	—	—	—	—
Available	100	18	100	40	10	H(1),D(1)	40	—	—	—	—	—	—	1	2	—	—
—	164	2	13	15	1	—	—	—	—	—	—	—	—	—	1	—	—

Statement V Col. Nos. 15	16	17	Statement VI Col. Nos. 3	4	5	6	7	8	9	10	11	12	13	14
31	32	33	34	35	36	37	38	39	40	41	42	43	44	45
—	—	—	—	—	—	—	—	—	—	—	—	—	—	—
—	1	1	Wheat	Cloth	—	Cement	—	—	Cement	—	—	1	1	—
—	—	—	—	—	—	—	—	—	—	—	—	1	1	—

APPENDIX–II

PARTICULARS REGARDING PART VILLAGES (RURAL)

Code No.	Name of Part-village (Rural)	Total area (in acres)	Amenities available within the part-village						Staple food
			Educational	Medical	Power supply	Drinking water	Communication	Posts & Telegraphs	
1	2	3	4	5	6	7	8	9	10
	Tehsil : 2 - Nainwa								
54a	Nainwa Rural	11,607	N.A.	N.A.	N.A.	N.A.	N.A.	N.A.	N.A.
	Tehsil : 3 - Bundi								
7a	Bundi Rural	2,000	N.A.	N.A.	N.A.	N.A.	N.A.	N.A.	N.A.
	Tehsil : 4 - Keshoraipatan								
23a	Lakheri Rural*	4,000	P,M	—	E	W(5),TK(3)	PR,T	—	Jowar, Wheat

Code No.	Land use (area under different types of land use in acres)							Nearest Town (Distance in Kilometres)
	Forest	Irrigated	Un-irrigated	Tree-Groves & Orchards	Fallow land	Cultivable waste	Area not available for cultivation	
1	11	12	13	13A	13B	14	15	16
54a	2,343	669+39(W708)	3,289+333(D3,622)	62	968	650	3,626	Nainwa (2)
7a	N.A.	N.A.	N.A.	N.A.	N.A.	N.A.	N.A.	Bundi (2)
23a	N.A.	N.A.	N.A.	N.A.	N.A.	N.A.	N.A.	Lakheri (5)

* Temple of Shivji, Pitambarji, Hiramanji, and Hat on Sunday.

APPENDIX-III-A

ABSTRACT

District/Tehsil	Nature of Amenities							
	Educational							
	Primary Schools		Middle Schools		Secondary/Higher Secondary Schools		Colleges	
	Number of villages having Primary Schools	Number of Primary Schools	Number of villages having Middle Schools	Number of Middle Schools	Number of villages having Secondary/ Higher Secondary Schools	Number of Secondary/ Higher Secondary Schools	Number of villages having Colleges	Number of Colleges
1	2	3	4	5	6	7	8	9
Bundi District	**331**	**340**	**31**	**31**	**5**	**5**	—	—
1. Hindoli Tehsil	71	77	7	7	1	1	—	—
2. Nainwa Tehsil	65	65	6	6	1	1	—	—
3. Bundi Tehsil	107	108	10	10	2	2	—	—
4. Keshoraipatan Tehsil	88	90	8	8	1	1	—	—

District/Tehsil	Nature of Amenties										
	Power Supply		Drinking Water						Communications		
	Number of villages where Power Supply is		Number of villages having						Number of villages having		
	Available	Not available	Tap	Well	Tank	River	Tube-well	Others	Pucca Road	Kutcha Road	Railway Station
1	20	21	22	23	24	25	26	27	28	29	30
Bundi District	**44**	**691**	**3**	**662**	**99**	**157**	**5**	**18**	**94**	**266**	**19**
1. Hindoli Tehsil	9	142	1	144	18	17	—	3	19	47	1
2. Nainwa Tehsil	8	156	2	149	38	11	1	2	14	45	1
3. Bundi Tehsil	25	232	—	236	20	73	3	6	36	109	—
4. Keshoraipatan Tehsil	2	161	—	133	23	56	1	7	25	65	17

APPENDIX-III-A

OF AMENITIES

(Figures indicate number of units)

Nature of Amenities									
Medical									
Dispensaries		Hospitals		Health Centres		Maternity & Child Welfare Centres		Family Planning Centres	
Number of Villages having Dispensaries	Number of Dispensaries	Number of villages having Hospitals	Number of Hospitals	Number of villages having Health Centres	Number of Health Centres	Number of villages having Maternity & Child Welfare Centres	Number of Maternity & Child Welfare Centres	Number of villages having Family Planning Centres	Number of Family Planning Centres
10	11	12	13	14	15	16	17	18	19
32	**33**	**5**	**5**	**6**	**6**	**6**	**6**	**6**	**6**
11	11	1	1	1	1	2	2	1	1
6	6	1	1	—	—	3	3	2	2
8	8	1	1	2	2	—	—	1	1
7	8	2	2	3	3	1	1	2	2

—Contd.

Nature of Amenities					
Postal and Telegraphic					
Post Offices		Posts & Telegraphs Offices		Telephone Centres	
Number of villages having Post Offices	Number of Post Offices	Number of villages having Posts & Telegraphs Offices	Number of Posts & Telegraphs Offices	Number of villages having Telephone Centres	Number of Telephone Centres
31	32	33	34	35	36
139	**139**	**6**	**6**	**9**	**9**
35	35	3	3	3	3
31	31	1	1	1	1
47	47	1	1	3	3
26	26	1	1	2	2

—Concld.

APPENDIX–III–B

LAND UTILISATION

(Area in acres)

	Tehsil	Total area	Forest	Irrigated by different sources	Un-irrigated	Tree Groves & Orchards	Fallow land	Culturable Waste	Not available for cultivation
	1	2	3	4	5	6	7	8	9
1.	Hindoli Tehsil	339,491 (1,373.85)	36,889	44905+11870 (W36448,C16394, TK3933)	27150+9836 (D36092, TK878,R15)	2,695	24,181	50,102	153,569
2.	Nainwa Tehsil	258,031 (1,044.19)	23,282	18598+3539 (W21119, TK1018)	96432+3475 (D99315, TK585,R7)	593	28,078	41,910	49,138
3.	Bundi Tehsil	467,311 (1,891.11)	7,294	81691+14918 (O833,W31145, C61006.TK3625)	82735+16233 (D97088, R1880)	569	28,855	36,862	229,305
4.	Keshoraipatan Tehsil	276,955 (1,120.77)	1,320	75083+6139 (O489,W1844, C78889)	79458+20816 (D99986, R286,TK2)	354	32,860	20,145	67,735

Figures in brackets in Col. 2 denote area in Sq. km.

SECTION II

DISTRICT CENSUS HANDBOOK
PART B
PRIMARY CENSUS ABSTRACT

INTRODUCTION

Part B of the District Census Handbook presents the Primary Census Abstract-PCA in short. As its very name implies, it is the presentation of the basic data of the Census, on full-count basis and upto the level of the primary units. Thus, the PCA provides information regarding area, number of occupied residential houses and number of households. It also gives total population, population of scheduled castes and tribes, number of literate and educated persons and the break-up of the total population into workers (nine broad industrial categories) and non-workers-all by sex.

Units of presentation

The PCA is being presented in three parts-District, Rural and Urban. The District PCA is a sort of summary giving district, and tehsilwise totals for the total, rural, urban areas separately. Data for each town in a tehsil has also been given separately. The Rural PCA, besides giving tehsil totals, provides data for all villages and part-villages, if any. Similarly, the Urban PCA gives totals for towns, and the further break-up of the data at ward and block levels. These blocks have been numbered in arabic numerals for each town.

The District PCA is followed by the Rural PCAs for all tehsils in the district arranged in their code sequence. Urban PCAs for all towns in the district then follow with the towns arranged as per their code sequence.

The concepts of 'urban agglomeration' (U. A. in short) and 'part-village/outgrowth' have already been explained in the Introduction to Part A. In the District and Urban PCAs data regarding the individual components of a UA is also given underneath the consolidated data for the UA as a whole. The only exception is that of the Jaipur UA, data regarding which is given by way of a footnote in the concerned District PCA as this UA consists of towns falling in more than one tehsil.

In the case of UAs, the code-sequence of towns may be broken for presenting data regarding all the constituents of a UA at one place. In such cases only the names of the constituent-towns, minus data, feature at the places indicated by the code sequence. The name holds good for the Urban PCA.

While the urban part-villages or outgrowths have been accommodated along with their core towns in the District and Urban PCAs, the rural part-villages feature as per the code sequence in the Rural PCA. In all cases involving rural part-villages and blocks of outgrowths entries pertaining to them have been given in italics so as to distinguish them from other villages and blocks respectively. It may also be mentioned that the constituents of all outgrowths have been explained with the help of footnotes in both the District and Urban PCAs.

Besides the tehsils and towns certain areas therein were set up as special charges with their own block sequences for the purposes of the Census and data was collected for them separately. While the block sequences of these special charges have been merged with the general block/village sequence of the town or tehsil in question in the urban and rural PCAs, separate consolidated data for these special charges is also being given in Appendix-II. Needless to say, this particular Appendix will only be found in the concerned DCHBs. The presence of one or more such special charges in a tehsil/town, is indicated by an asterisk put against the name of that tehsil/town and a footnote giving the details of such special charges.

Area figures

We have followed two sources as regards the presentation of area figures. The figures for the total area of the district have been taken from the Survey of India. The actual urban area for a district has been deducted from the Surveyor General of India's figures for the district as a whole to give the rural area at the district level. The urban areas have, of course, been received from the Municipalities and Tehsils and in a few cases, where part-villages are concerned, approximate urban areas have been made use of. At the tehsil level, however, the total area has been arrived at by adding the actual urban and rural areas, the latter having been obtained by totalling up the areas of all its constituent villages/part-villages. Thus, it will be seen that while urban area figures in the tehsil will add up to the urban component at the district level, the same is not true for rural area in as much as the tehsil level rural area figures will not add up to the rural areas as reported at the district level. At the district level, the total area has been given in sq. km. upto one place of decimal but upto two places of decimal in case of urban centres and in case of rural also in sq. km. but upto one decimal place only.

Changes in the presentation of PCA

The distribution of population by broad industrial categories has been made on the 1961 pattern except for the fact that Category III of 1961 has been divided into two categories viz., Category III workers in Live-

stock, Forestry, Fishing, Hunting, Plantations, Orchards and allied activities and Category IV- workers in Mining and Quarrying. The Category IV of 1961, namely workers at Household Industry have been brought under Category V, namely workers in Manufacturing, Servicing, Repairing etc. But the two are distinguished by suffixes (a) and (b) viz., Category V(a) at Household Industry and Category V(b) Workers in Manufacturing etc. other than Household Industry. There is no other change to the remaining broad industrial categories of workers and non-workers except for the fact that 'business services' as also tea stalls and restaurants which were included in Category IX at the 1961 Census are now included in Category VII namely Workers in Trade and Commerce.

Workers & non-workers—change in concept

Wide variations in the proportions of workers obtaining in 1961 and 1971 may be observed. The broad classification of workers in the two censuses is not comparable on account of a significant conceptual difference. While at the 1961 Census, stress was laid on work so that all people who work, including family workers, who are not in receipt of any income, and/or who cannot earn enough for their maintenance were also included as 'workers', at the 1971 Census the persons have been classified for their economic activity on the basis of what a person had returned as his main activity. The main activity was first ascertained according as he spent his time basically as a 'worker' producing goods and services or as a 'non-worker'. Thus, those who had returned themselves as housewives or students or retired persons etc. for their main activity have been classified accordingly under the category of Non-workers. For regular work in industry, trade or service the reference period was the week prior to the enumeration (which was a fortnight in 1961) and for seasonal work such as agriculture etc. the last one year.

Analysis of data

An Analytical Note supported by eight tables explains the statistical information presented in the PCA and helps the reader to appreciate its contents better. It throws light on the distribution and density of population in tehsils by their total, rural and urban areas, sex ratio obtaining in the various tehsils, percentage of scheduled castes and scheduled tribes to total population, and also the proportions of distribution of the scheduled castes and scheduled tribes by the total, rural and urban areas of tehsils in the district. A discussion on the literacy rates of the district as well as for its various tehsils is also made for total, rural and urban areas, both for males and females. The note dwells on the distribution of population by workers and non-workers, their percentage distribution for the district and its various tehsils by sex and their total, rural and urban areas. Percentage distribution of workers and non-workers by sex and by various Industrial Categories then forms the subject matter of a brief discussion.

Appendices

Appendix I gives the Presidential Order listing the castes and tribes that are scheduled in the Constitution of India for this State. The scheduled castes and scheduled tribes population shown in the Primary Census Abstract relates to these castes and tribes. As already mentioned above, PCAs of some special charges have been given in Appendix-II in the DCHBs of the concerned districts. The Common Appendices and Maps in Section III have already been described in the Introduction to Part A.

ANALYTICAL NOTE

Distribution of population

Bundi district has a population of 449,021 persons which is about 1.74 per cent of Rajasthan's total population. The district with its 5,550 square kilometres of area covers 1.62 per cent of the total area of the State. The density of population of the district works out to be 81 persons per square kilometre. Keshoraipatan and Bundi tehsils and particularly the urban centres of Nainwa and Bundi have high densities. The table below shows the area, population and density of the district and its various tehsils by total, rural and urban areas :—

District/Tehsil	Total Rural Urban	Area in sq. km	Population	Density per sq. km
1	2	3	4	5
Bundi District	**T**	**5,550.0**	**449,021**	**81**
	R	**5,476.1**	**383,473**	**70**
	U	**73.9**	**65,548**	**888**
1. *Hindoli Tehsil*	*T*	*1,373.9*	*97,168*	*71*
	R	1,373.9	97,168	71
	U	—	—	—
2. Nainwa Tehsil	T	1,095.1	82,175	75
	R	1,091.2	74,313	68
	U	3.9	7,862	2,021
3. Bundi Tehsil	T	1,922.0	161,049	84
	R	1,899.2	129,557	67
	U	22.8	34,492	1,515
4. Keshoraipatan Tehsil	T	1,184.2	108,629	92
	R	1,137.0	85,435	75
	U	47.2	23,194	492

As many as 383,473 persons live in the rural areas while 65,548 persons reside in the urban areas. The proportion of urban population to the total population of the district is thus 14.60 per cent. Four tehsils namely Bundi, Keshoraipatan, Hindoli and Nainwa (placed in order of their population size) contribute 35.87, 24.19, 21.64, and 18.30 per cent, respectively, to the total population of the district. The rural population of the district is made up by Bundi (33.00%), Hindoli (25.34%), Keshoraipatan (22.28%) and Nainwa tehsils (19.38%). To the urban population of the district, 52.62% is contributed by Bundi, having one urban centre, 35.39% by Keshoraipatan, which has two urban centres, and, about 12% by Nainwa tehsil, having one urban centre. Hindoli tehsil does not have any urban centre. The following table provides the distribution of population in the various tehsils comprising Bundi district :—

District/Tehsil	Population (Percentage in brackets) Total	Rural	Urban
1	2	3	4
Bundi District	**449,021 (100.00)**	**383,473 (100.00)**	**65,548 (100.00)**
1. Hindoli Tehsil	97,168 (21.64)	97,168 (25.34)	— (—)
2. Nainwa Tehsil	82,175 (18.30)	74,313 (19.38)	7,862 (11.99)
3. Bundi Tehsil	161.049 (35.87)	126,557 (33.00)	34,492 (52.62)
4. Keshoraipatan Tehsil	108,629 (24.19)	85,435 (22.28)	23,194 (35.39)

Sex-ratio

There are 885 females per 1,000 males in the district (the proportion for Rajasthan as a whole is 911 : 1,000). While the sex ratio in the rural areas of the district is almost about in the same proportion (884 to 1,000) it is higher in the urban areas of the district (891 to 1,000) as would be seen in the table below :—

District/Tehsil	Total Rural Urban	Population Males	Females	Sex-ratio
1	2	3	4	5
Bundi District	**T**	**238,158**	**210,863**	**885**
	R	**203,501**	**179,972**	**884**
	U	**34,657**	**30,891**	**891**
1. Hindoli Tehsil	T	51,540	45,628	885
	R	51,540	45,628	885
	U	—	—	—
2. Nainwa Tehsil	T	43,384	38,791	894
	R	39,210	35,103	895
	U	4,174	3,688	883
3. Bundi Tehsil	T	86,328	74,721	865
	R	68,091	58,466	858
	U	18,237	16,255	891
4. Keshoraipatan Tehsil	T	56,906	51,723	909
	R	44,660	40,775	913
	U	12,246	10,948	894

It will be observed that at the tehsil level the sex ratio varies from 865 in tehsil Bundi to 909 in Keshoraipatan. While the rural areas of the various tehsils have sex ratios ranging from 858 in tehsil Bundi to 913 in Keshoraipatan tehsil, the sex ratio in the urban areas varies from 883 in Nainwa tehsil to 894 in tehsil Keshoraipatan.

Scheduled castes and Scheduled tribes

18.64 per cent of the district population belongs to the scheduled castes which is about 2.05 per cent of Rajasthan's total scheduled castes population. The percentage of such population to the total in rural areas is about 19 while it is around 16 in urban areas. About 19 per cent of the district population belongs to the scheduled tribes which is about 2.77 per cent of the States total scheduled tribes population. Most of this community resides in the rural areas of the district where its percentage to total population is over 22. Its proportion in the urban areas is quite small, even lower than one per cent. The following table presents the percentage of scheduled castes and scheduled tribes to total population in Bundi district and its various tehsils by total, rural and urban areas separately :—

District/Tehsil	Percentage of Scheduled Castes to total population			Percentage of Scheduled Tribes to total population		
	Total	Rural	Urban	Total	Rural	Urban
1	2	3	4	5	6	7
Bundi District	**18.64**	**19.11**	**15.89**	**19.27**	**22.41**	**0.92**
1. Hindoli Tehsil	18.75	18.75	—	17.03	17.03	—
2. Nainwa Tehsil	16.81	17.26	12.55	21.14	23.29	0.83
3. Bundi Tehsil	17.05	19.16	9.31	18.64	23.56	0.62
4. Keshoraipatan Tehsil	22.29	21.07	26.80	20.80	26.07	1.39

It will be observed that down at the tehsil level, the percentage of scheduled castes for the total areas varies from about 17 in Nainwa tehsil to 22 in Keshoraipatan. The range of variation in the rural areas of the tehsils is from about 17 per cent in Nainwa to 21 per cent in Keshoraipatan tehsil and from about 9 per cent in Bundi tehsil to about 27 per cent in Keshoraipatan in respect of the urban areas of the tehsils. The percentage of scheduled tribes in the tehsils vary from 17 in Hindoli tehsil to 21 in Nainwa; the range of variation in the rural areas being from 17 per cent in Hindoli to 26 per cent in Keshoraipatan tehsil and in the urban areas from less than 1 per cent in Bundi and Nainwa tehsils to just over 1 per cent in Keshoraipatan.

The table below shows the percentage share of the various tehsils in the formation of scheduled caste and scheduled tribe population of the district :—

District/Tehsil	Scheduled Castes population (Percentage in brackets)			Scheduled Tribes population (Percentage in brackets)		
	Total	Rural	Urban	Total	Rural	Urban
1	2	3	4	5	6	7
Bundi District	**83,710 (100.00)**	**73,297 (100.00)**	**10,413 (100.00)**	**86,537 (100.00)**	**85,936 (100.00)**	**601 (100.00)**
1. Hindoli Tehsil	18,223 (21.77)	18,223 (24.86)	— —	16,543 (19.11)	16,543 (19.25)	— —
2. Nainwa Tehsil	13,812 (16.50)	12,825 (17.50)	987 (9.48)	17,375 (20.08)	17,310 (20.14)	65 (10.81)
3. Bundi Tehsil	27,461 (32.80)	24,250 (33.08)	3,211 (30.84)	30,025 (34.70)	29,811 (34.69)	214 (35.61)
4. Keshoraipatan Tehsil	24,214 (28.93)	17,999 (24.56)	6,215 (59.68)	22,594 (26.11)	22,272 (25.92)	322 (53.58)

The largest contribution to the scheduled caste population of the district is made by Bundi tehsil (32.80%) followed by Keshoraipatan tehsil (28.93%). Hindoli and Nainwa tehsils contribute 21.77 and 16.50 per cent respectively. Most of the scheduled caste population resides in the rural areas of the various tehsils of the district. Of the urban scheduled caste population, around 60 per cent is concentrated in the two towns of Keshoraipatan tehsil, 31 per cent in Bundi town of the tehsil of the same name and the remaining 9 per cent in Nainwa town of tehsil Nainwa.

Bundi and Keshoraipatan tehsils respectively contribute around 35 per cent and 26 per cent to the total scheduled tribe population of the district. The bulk of the scheduled tribe population lives in the rural areas.

Only some six hundred persons out of over eighty six thousand are found in the urban areas and more than half reside in the Keshoraipatan tehsil.

Literacy

Only 16 per cent of the total population of the district is literate. While 41 per cent of the urban population knows how to read and write, only 12 per cent of the population in the rural areas is literate. The State corresponding averages are 19, 43 and 14 per cent respectively. The literacy amongst the women is distressingly poor; while the district average comes to about 6 per cent, it is only about 3 per cent in rural areas. It is, however, about 27 per cent in the urban areas. The corresponding figures for the State are 8, 4 and 30 respectively. Male literacy in the district is 24 per cent, it is about 55 per cent in the urban areas but as low as 19 per cent in the rural areas. The comparative data for the State is 29, 56 and 23 per cent respectively. The table below presents the literacy rates for Bundi district and its tehsils by sex and by the total, rural, and urban areas :—

District/Tehsil	Total Rural Urban	Percentage of Literacy		
		Persons	Males	Females
1	2	3	4	5
Bundi District	**T**	**16.01**	**24.48**	**6.44**
	R	**11.66**	**19.34**	**2.99**
	U	**41.43**	**54.69**	**26.55**
1. Hindoli Tehsil	T	8.78	14.45	2.38
	R	8.78	14.45	2.38
	U	—	—	—
2. Nainwa Tehsil	T	11.90	19.38	3.54
	R	9.83	16.60	2.27
	U	31.48	45.52	15.59
3. Bundi Tehsil	T	19.58	28.28	9.53
	R	12.55	20.51	3.29
	U	45.36	57.27	31.99
4. Keshoraipatan Tehsil	T	20.29	31.62	7.74
	R	15.22	25.58	3.86
	U	38.96	53.98	22.16

The literacy rates at the tehsil levels range from 8.78 in Hindoli tehsil to 20.29 in Keshoraipatan. The range of variation in the rural areas of the various tehsils is from 8.78 per cent in Hindoli tehsil to 15.22 per cent in Keshoraipatan and in the urban areas from 31.48 per cent in Nainwa tehsil to 45.36 in Bundi tehsil.

Male literacy rates range from 14.45 in Hindoli tehsil to 31.62 per cent in Keshoraipatan—from 14.45 to 25.58 per cent for the rural areas in these very tehsils, and, from 45.52 in Nainwa to 57.27 per cent in Bundi tehsil for the urban areas of the district. The low literacy figures for females are observed at the tehsil levels ranging from 2.38 in Hindoli to 9.53 per cent in Bundi tehsil. A more distressing picture is seen at the level of the rural tehsil where the literacy rate vary between as low as 2.27 per cent in Nainwa and 3.86 in Keshoraipatan tehsils. The rates for female urban literacy at the tehsil level range from 15.59 in Nainwa to 31.99 per cent in Bundi tehsil.

Working population

On the basis of the main economic activity the population of the district is divided into about 33 per cent workers and 67 per cent non-workers. Amongst the male population, however, the distribution of workers and non-workers is 55 per cent and 45 per cent respectively. In the case of females, the proportion of non-workers is very high i.e. about 92 per cent. There is a *great variation in the distribution pattern of workers* and non-workers in respect of rural and urban areas of the district. While the distribution of workers and non-workers in rural areas is almost in the proportion of 1 : 2, in urban areas the proportion is 1 : 3. This will be observed from the table below which presents percentage distribution of workers and non-workers in district Bundi and its various tehsils by sex and by rural and urban areas.

District/Tehsil	Total Rural Urban	Percentage of Workers			Percentage of Non-workers		
		Persons	Males	Females	Persons	Males	Females
1	2	3	4	5	6	7	8
Bundi District	**T**	**33.12**	**55.00**	**8.42**	**66.88**	**45.00**	**91.58**
	R	**34.48**	**57.97**	**9.06**	**65.52**	**43.03**	**90.94**
	U	**25.17**	**43.44**	**4.67**	**74.83**	**56.56**	**95.33**
1. Hindoli Tehsil	T	35.60	57.53	10.82	64.40	42.47	89.18
	R	35.60	57.53	10.82	64.40	42.47	89.18
	U	—	—	—	—	—	—
2. Nainwa Tehsil	T	35.11	56.69	10.98	64.89	43.31	89.02
	R	36.11	57.82	11.87	63.89	42.18	88.13
	U	25.67	46.07	2.58	74.33	53.93	97.42
3. Bundi Tehsil	T	32.87	55.08	7.22	67.13	44.92	92.78
	R	34.59	57.84	7.51	65.41	42.16	92.49
	U	26.57	44.77	6.16	73.43	55.23	93.84
4. Keshoraipatan Tehsil	T	29.78	51.30	6.10	70.22	48.70	93.90
	R	31.64	54.24	6.89	68.36	45.76	93.11
	U	22.91	40.57	3.16	77.09	59.43	96.84

Down at the tehsil level, the percentage of workers to the total population range from 30 per cent in Keshoraipatan to about 36 per cent in Hindoli tehsil. The contribution of males to the working force range from 51.3 per cent in Keshoraipatan to 57.5 in Hindoli tehsil. Female participation in the economic activity, which is rather low, ranges from 6.1 per cent in Keshoraipatan to 11.0 in Nainwa tehsil. In all the tehsils, the proportions of workers to non-workers is about 1 : 2 in the rural areas, while it is 1 : 3 in the urban areas.

Agriculture is the mainstay of population in the district and 70 per cent of the working male population and over 74 per cent of the female working population is engaged in cultivation. Still higher proportions are observed in rural areas of the district but in the urban areas about 23 per cent of the male workers are engaged in manufacturing other than household industries, 17 per cent in trade and commerce and 29 per cent in other services. 43 per cent of the female working population in the urban areas is engaged in other services and another 20 per cent in household industry.

It will be observed that a large majority of both the male and female workers of the various tehsils are engaged in agriculture. The extent of male working population in this industry ranges from 61 per cent in Bundi tehsil to 80 per cent in Hindoli tehsil. The range of female working population in the industry varies from 52 per cent in Bundi tehsil to about 89 per cent in Nainwa tehsil.

In the rural areas of the tehsils, the extent of male workers engaged in agricultural activities is even greater and the range of variation is from 73 per cent in Bundi tehsil to over 80 per cent in Nainwa tehsil. In case of women too, the range of agricultural workers is greater viz. 63 per cent in Bundi tehsil to over 90 per cent in Nainwa tehsil.

Hindoli tehsil does not have any urban area. In urban areas of other tehsils, however, from 8 per cent of male workers in Nainwa tehsil to 41 per cent in Keshoraipatan tehsil, where its two towns have large industrial units, are engaged in manufacturing other than household industry. 11 to 21 per cent of the male workers in the urban areas of the tehsils Keshoraipatan and Bundi respectively are engaged in trade and commerce while 19 to 37 per cent in tehsils Keshoraipatan and Bundi respectively are engaged in other services. It may be noted that Nainwa town has an agricultural bias for about 32 per cent of its male working population is engaged

in agricultural activities. 42 to 58 per cent of the female working population in the urban areas of Bundi and Nainwa tehsils are engaged in other services while 16 to 25 per cent of female workers are engaged in household industry respectively in Nainwa and Bundi tehsils. This can be seen in the table below :—

District/Tehsil	Total Rural Urban	Total Workers		I & II		III		IV	
		Males	Females	Males	Females	Males	Females	Males	Females
1	2	3	4	5	6	7	8	9	10
Bundi District	**T**	**100.00**	**100.00**	**70.00**	**74.46**	**6.35**	**4.58**	**0.93**	**1.50**
	R	**100.00**	**100.00**	**77.56**	**80.48**	**6.91**	**4.62**	**1.04**	**1.61**
	U	**100.00**	**100.00**	**11.78**	**6.38**	**1.99**	**4.09**	**0.12**	**0.21**
1. Hindoli Tehsil	T	100.00	100.00	79.91	85.06	8.58	8.32	0.29	0.87
	R	100.00	100.00	79.91	85.06	8.58	8.32	0.29	0.87
	U	—	—	—	—	—	—	—	—
2. Nainwa Tehsil	T	100.00	100.00	76.60	88.80	8.17	4.60	0.29	0.89
	R	100.00	100.00	80.40	90.42	8.76	4.68	0.31	0.91
	U	100.00	100.00	31.78	17.90	1.20	1.05	0.10	—
3. Bundi Tehsil	T	100.00	100.00	61.38	51.75	4.74	3.06	2.18	3.41
	R	100.00	100.00	72.93	62.84	5.20	2.46	2.61	4.12
	U	100.00	100.00	5.62	3.10	2.50	5.69	0.12	0.30
4. Keshoraipatan Tehsil	T	100.00	100.00	68.43	77.31	5.17	1.30	0.08	0.03
	R	100.00	100.00	79.56	85.27	5.93	1.42	0.07	0.03
	U	100.00	100.00	14.15	12.71	1.47	0.29	0.08	—

V(a)		V(b)		VI		VII		VIII		IX	
Males	Females	Males	Females	Males	Females	Males	Females	Males	Females	Males	Females
11	12	13	14	15	16	17	18	19	20	21	22
3.62	**3.31**	**3.60**	**1.67**	**2.42**	**2.83**	**3.50**	**0.99**	**1.03**	**1.21**	**8.55**	**9.45**
2.95	**1.86**	**1.12**	**0.66**	**2.24**	**2.82**	**1.74**	**0.34**	**0.58**	**1.16**	**5.86**	**6.45**
8.80	**19.77**	**22.67**	**13.04**	**3.83**	**2.98**	**17.06**	**8.39**	**4.46**	**1.73**	**29.29**	**43.41**
3.32	2.17	1.10	0.89	0.48	0.20	1.76	0.22	0.17	—	4.39	2.27
3.32	2.17	1.10	0.89	0.48	0.20	1.76	0.22	0.17	—	4.39	2.27
—	—	—	—	—	—	—	—	—	—	—	—
4.75	1.13	1.21	0.26	0.83	0.70	3.05	0.17	0.42	0.23	4.68	3.22
3.85	0.79	0.64	0.22	0.69	0.72	1.98	0.07	0.32	0.22	3.05	1.97
15.44	15.79	7.95	2.11	2.50	—	15.60	4.21	1.56	1.05	23.87	57.89
3.08	5.39	3.47	2.28	5.32	8.20	4.95	2.15	1.29	3.60	13.59	20.16
2.03	1.02	1.05	0.73	5.38	9.15	1.65	0.46	0.37	4.08	8.78	15.14
8.17	24.57	15.16	9.09	5.02	4.00	20.90	9.59	5.71	1.50	36.80	42.16
3.85	4.50	8.35	3.74	1.03	0.67	3.28	1.33	1.97	0.32	7.84	10.80
3.15	4.20	1.72	0.82	0.75	0.64	1.63	0.75	1.65	0.04	5.54	6.83
7.27	6.94	40.70	27.46	2.40	0.87	11.33	6.07	3.54	2.60	19.06	43.06

PRIMARY CENSUS ABSTRACT

Code No.	District/Tehsil/U.A./Town		Area in Square Kms.	Occupied Residential Houses	Households	TOTAL POPULATION		
						Persons	Males	Females
1	2		3	4	5	6	7	8
24	**BUNDI DISTRICT**	**T**	**5,550.0**	**80,117**	**83,048**	**449,021**	**238,158**	**210,863**
		R	**5,476.1**	**67,605**	**70,048**	**383,473**	**203,501**	**179,972**
		U	**73.9**	**12,512**	**13,000**	**65,548**	**34,657**	**30,891**
1	Hindoli Tehsil	T	1,373.9	16,730	17,511	97,168	51,540	45,628
		R	1,373.9	16,730	17,511	97,168	51,540	45,628
		U	—	—	—	—	—	—
2	Nainwa Tehsil	T	1,095.1	14,477	14,779	82,175	43,384	38,791
		R	1,091.2	12,987	13,234	74,313	39,210	35,103
		U	3.9	1,490	1,545	7,862	4,174	3,688
I	Nainwa Town	U	3.89	1,490	1,545	7,862	4,174	3,688
3	Bundi Tehsil	T	1,922.0	29,491	30,506	161,049	86,328	74,721
		R	1,899.2	22,935	23,681	126,557	68,091	58,466
		U	22.8	6,556	6,825	34,492	18,237	16,255
	Bundi Urban Agg.n	U	22.76	6,556	6,825	34,492	18,237	16,255
II	Bundi Town	U	20.23	6,511	6,776	34,279	18,125	16,154
II(a)	*Outgrowth**	*U*	*2.53*	*45*	*49*	*213*	*112*	*101*
4	Keshoraipatan Tehsil	T	1,184.2	19,419	20,252	108,629	56,906	51,723
		R	1,137.0	14,953	15,622	85,435	44,660	40,775
		U	47.2	4,466	4,630	23,194	12,246	10,948
	Lakheri Urban Agg.n	U	21.28	3,039	3,129	15,908	8,281	7,627
III	Lakheri Town	U	4.69	1,277	1,364	6,642	3,487	3,155
III(a)	*Outgrowth†*	*U*	*16.59*	*1,762*	*1,765*	*9,266*	*4,794*	*4,472*
	(i) Anand Nagar	*U*	*2.43*	*104*	*104*	*524*	*263*	*261*
	(ii) Cement Factory, Lakheri	*U*	*14.16*	*1,658*	*1,661*	*8,742*	*4,531*	*4,211*
IV	Keshoraipatan Town	U	25·91	1,427	1,501	7,286	3,965	3,321

* Consisting of the urbanised though non-municipalised portion (Bhojpura hamlet) of Bundi Village.

† Consisting of the urbanised though non-municipalised portions (Anand Nagar and Cement Factory) of Lakheri Village.

Scheduled Castes		Scheduled Tribes		Literate & Educated Persons			District/Tehsil/U.A./Town	Code No.
Males	Females	Males	Females	Males	Females			
9	10	11	12	13	14		2	1
43,640	**40,070**	**45,763**	**40,774**	**58,306**	**13,579**	**T**	**BUNDI DISTRICT**	**24**
38,136	**35,161**	**45,384**	**40,552**	**39,352**	**5,378**	**R**		
5,504	**4,909**	**379**	**222**	**18,954**	**8,201**	**U**		
9,627	8,596	8,753	7,790	7,450	1,084	T	Hindoli Tehsil	1
9,627	8,596	8,753	7,790	7,450	1,084	R		
—	—	—	—	—	—	U		
6,668	7,144	9,199	8,176	8,409	1,372	T	Nainwa Tehsil	2
6,125	6,700	9,169	8,141	6,509	797	R		
543	444	30	35	1,900	575	U		
543	444	30	35	1,900	575	U	Nainwa Town	1
14,738	12,723	15,967	14,058	24,411	7,122	T	Bundi Tehsil	3
13,041	11,209	15,825	13,986	13,967	1,922	R		
1,697	1,514	142	72	10,444	5,200	U		
1,697	1,514	142	72	10,444	5,200	U	Bundi Urban Agg.n	
1,692	1,510	107	31	10,423	5,195	U	Bundi Town	II
5	*4*	*35*	*41*	*21*	*5*	*U*	*Outgrowth*	*II(a)*
12,607	11,607	11,844	10,750	18,036	4,001	T	Keshoraipatan Tehsil	4
9,343	8,656	11,637	10,635	11,426	1,575	R		
3,264	2,951	207	115	6,610	2,426	U		
2,600	2,410	132	77	4,386	1,741	U	Lakheri Urban Aggn.	
558	506	70	21	1,807	599	U	Lakheri Town	III
2,042	*1,904*	*62*	*56*	*2,579*	*1,142*	*U*	*Outgrowth*	*III(a)*
122	*119*	—	—	*127*	*38*	*U*	*(i) Anand Nagar*	
1,920	*1,785*	*62*	*56*	*2,452*	*1,104*	*U*	*(ii) Cement Factory, Lakheri*	
664	541	75	38	2,224	685	U	Keshoraipatan Town	IV

24 - BUNDI DISTRICT

Code No.	District/Tehsil/U.A./ Town		Total Workers (I-IX)		WORKERS I Cultivators		II Agricultural Labourers		III Livestock, Forestry, Fishing, Hunting and Plantations, Orchards and Allied activities		IV Mining and Quarrying		V Manufacturing, Servicing and (a) Household Industry	
			Males	Females	Males	Females	Males	Females	Males	Females	Males	Females	Males	Females
1	2		15	16	17	18	19	20	21	22	23	24	25	26
24	**BUNDI DISTRICT**	**T**	**130,982**	**17,748**	**79,468**	**8,152**	**12,222**	**5,063**	**8,313**	**813**	**1,216**	**266**	**4,744**	**588**
		R	**115,927**	**16,306**	**78,018**	**8,110**	**11,899**	**5,013**	**8,013**	**754**	**1,200**	**263**	**3,419**	**303**
		U	**15,055**	**1,442**	**1,450**	**42**	**323**	**50**	**300**	**59**	**16**	**3**	**1,325**	**285**
1	Hindoli Tehsil	T	29,649	4,939	21,417	2,756	2,275	1,445	2,544	411	85	43	984	107
		R	29,649	4,939	21,417	2,756	2,275	1,445	2,544	411	85	43	984	107
		U	—	—	—	—	—	—	—	—	—	—	—	—
2	Nainwa Tehsil	T	24,595	4,260	17,478	3,172	1,362	611	2,009	196	72	38	1,169	48
		R	22,672	4,165	16,900	3,169	1,329	597	1,986	195	70	38	872	33
		U	1,923	95	578	3	33	14	23	1	2	—	297	15
I	Nainwa Town	U	1,923	95	578	3	33	14	23	1	2	—	297	15
3	Bundi Tehsil	T	47,548	5,393	24,838	1,096	4,346	1,695	2,251	165	1,037	184	1,466	291
		R	39,384	4,392	24,465	1,076	4,260	1,684	2,047	108	1,027	181	799	45
		U	8,164	1,001	373	20	86	11	204	57	10	3	667	246
	Bundi Urban Agg.n	U	8,164	1,001	373	20	86	11	204	57	10	3	667	246
II	Bundi Town	U	8,093	959	365	20	84	11	204	57	10	3	667	246
II(a)	*Outgrowth*	*U*	*71*	*42*	*8*	—	*2*	—	—	—	—	—	—	—
4	Keshoraipatan Tehsil	T	29,190	3,156	15,735	1,128	4,239	1,312	1,509	41	22	1	1,125	142
		R	24,222	2,810	15,236	1,109	4,035	1,287	1,436	40	18	1	764	118
		U	4,968	346	499	19	204	25	73	1	4	—	361	24
	Lakheri Urban Agg.n	U	3,055	224	164	6	38	6	43	1	—	—	139	4
III	Lakheri Town	U	1,363	108	151	6	33	3	33	—	—	—	99	3
III(a)	*Outgrowth*	*U*	*1,692*	*116*	*13*	—	*5*	*3*	*10*	*1*	—	—	*40*	*1*
	(i) Anand Nagar	*U*	*102*	—	*10*	—	*1*	—	—	—	—	—	*3*	—
	(ii) Cement Factory, Lakheri	*U*	*1,590*	*116*	*3*	—	*4*	*3*	*10*	*1*	—	—	*37*	*1*
IV	Keshoraipatan Town	U	1,913	122	335	13	166	19	30	—	4	—	222	20

WORKERS														
		VI		VII		VIII		IX		X				
Processing, Repairs (b) Other than Household Industry		Construction		Trade and Commerce		Transport, Storage and Communication		Other Services		Non-Workers			District/Tehsil/U.A./ Town	Code No.
Males	Females	Males	Females	Males	Females	Males	Females	Males	Females	Males	Females			
27	28	29	30	31	32	33	34	35	36	37	38		2	1
4,713	**296**	**3,175**	**503**	**4,585**	**176**	**1,343**	**214**	**11,203**	**1,677**	**107,176**	**193,115**	**T**	**BUNDI DISTRICT**	**24**
1,300	**108**	**2,598**	**460**	**2,016**	**55**	**671**	**189**	**6,793**	**1,051**	**87.574**	**163,666**	**R**		
3,413	**188**	**577**	**43**	**2,569**	**121**	**672**	**25**	**4,410**	**626**	**19,602**	**29.449**	**U**		
326	44	141	10	523	11	52	—	1,302	112	21,891	40,689	T	Hindoli Tehsil	1
326	44	141	10	523	11	52	—	1,302	112	21,891	40,689	R		
—	—	—	—	—	—	—	—	—	—	—	—	U		
297	11	205	30	749	7	103	10	1,151	137	18,789	34,531	T	Nainwa Tehsil	2
144	9	157	30	449	3	73	9	692	82	16,538	30,938	R		
153	2	48	—	300	4	30	1	459	55	2,251	3,593	U		
153	2	48	—	300	4	30	1	459	55	2,251	3,593	U	Nainwa Town	I
1,651	123	2,529	442	2 356	116	613	194	6,461	1,087	38,780	69,328	T	Bundi Tehsil	3
413	32	2,119	402	650	20	147	179	3,457	665	28,707	54,074	R		
1,238	91	410	40	1,706	96	466	15	3,004	422	10,073	15,254	U		
1,238	91	410	40	1,706	96	466	15	3,004	422	10,073	15,254	U	Bundi Urban Agg.n	
1,227	77	409	40	1,705	96	466	15	2,956	394	10,032	15,195	U	Bundi Town	II
11	*14*	*1*	—	*1*	—	—	—	*48*	*28*	*41*	*59*	*U*	*Outgrowth*	*II(a)*
2,439	118	300	21	957	42	575	10	2,289	341	27,716	48,567	T	Keshoraipatan Tehsil	4
417	23	181	18	394	21	399	1	1,342	192	20,438	37,965	R		
2,022	95	119	3	563	21	176	9	947	149	7,278	10,602	U		
1,670	87	61	1	327	17	70	3	543	99	5,226	7,403	U	Lakheri Urban Agg.n	
459	27	42	—	213	14	35	—	298	55	2,124	3,047	U	Lakheri Town	III
1,211	*60*	*19*	*1*	*114*	*3*	*35*	*3*	*245*	*44*	*3,102*	*4,356*	*U*	*Outgrowth*	*III(a)*
50	--	*1*	--	*27*	—	*1*	—	*9*	—	*161*	*261*	*U*	*(i) Anand Nagar*	
1,161	*60*	*18*	*1*	*87*	*3*	*34*	*3*	*236*	*44*	*2,941*	*4,095*	*U*	*(ii) Cement Factory, Lakheri*	
352	8	58	2	236	4	106	6	404	50	2,052	3,199	U	Keshoraipatan Town	IV

TEHSIL : 1 - HINDOLI

Sl. No.	Code No.	Name of the Village	Area (in acres)	Occupied Residential Houses	Households	TOTAL POPULATION			Scheduled Castes		Scheduled Tribes		Literate and Educated Persons		Total Workers (I-IX)	
						P	M	F	M	F	M	F	M	F	M	F
0	1	2	3	4	5	6	7	8	9	10	11	12	13	14	15	16
TEHSIL : 1 - HINDOLI			339,491	16,730	17,511	97,168	51,540	45,628	9,627	8,596	8,753	7,790	7,450	1,084	29,649	4,939
1	1	Basni	1,326	195	204	948	477	471	147	150	177	169	101	13	275	61
2	2	Dewa-ka-Khera	893	83	83	413	210	203	29	34	177	167	42	—	121	80
3	3	Paprala	1,036	57	57	289	147	142	41	43	67	50	33	-	75	51
4	4	Beel-ka-Khera	321	6	6	42	22	20	2	3	20	17	—	—	13	13
5	5	Pech-ki-Baori	727	150	154	726	367	359	98	107	113	99	136	26	207	2
6	6	Kalamal	470	50	50	303	152	151	4	5	1	—	31	—	81	
7	7	Batwari	730	66	66	370	201	169	11	5	148	131	46	1	100	—
8	8	Umar	5,485	228	229	1,186	611	575	111	88	414	429	179	19	335	115
9	9	Kishanganj	1,225	44	48	220	117	103	44	32	73	70	4	—	73	42
10	10	Kabri	1,361	77	77	1,113	588	525	172	158	225	185	63	8	363	15
11	11	Pagara	9,087	324	329	1,217	632	585	46	32	204	210	125	19	403	117
12	12	Odanda	3,340	72	72	1,151	616	535	65	42	62	48	42	5	336	12
13	13	Gothara	8,114	667	768	2,597	1,391	1,206	333	324	277	232	266	48	832	78
14	14	Roneeja	4,214	237	237	1,409	712	697	129	125	63	74	98	10	443	163
15	15	Dhardhari	4,315	57	57	330	181	149	62	46	—	—	16	2	98	17
16	16	Jajawar	11,149	399	506	2,701	1,453	1,248	231	210	12	16	262	19	760	60
17	17	Takla	2,114	103	128	710	360	350	205	200	5	—	38	5	217	20
18	18	Chhabariyon-ka-Nayagaon	1,413	67	80	431	233	198	73	72	—	—	22	—	132	—
19	19	Kumarla	888	51	63	345	182	163	66	53	7	10	9	—	106	2
20	20	Luhariya	1,395	57	79	429	224	205	111	106	—	—	23	—	133	2
21	21	Sarsod	991	99	112	639	334	305	198	178	9	5	39	1	191	10
22	22	Ren	3,785	162	198	915	503	412	—	—	—	—	74	—	297	14
23	23	Bhawanipura	3,017	208	208	1,170	593	577	258	266	31	25	79	6	334	90
24	24	Gorsya-ka-Khera	1,697	53	53	290	157	133	40	25	—	—	13	—	82	4
25	25	Sukhpura	1,773	104	104	563	313	250	68	81	30	16	5	—	162	5
26	26	Kachnarya	1,952	70	74	419	224	195	19	15	38	54	35	5	124	3
27	27	Mendi	3,210	99	99	559	293	266	28	26	7	10	40	7	165	20
28	28	Ganeshganj	1,891	94	95	494	268	226	52	36	21	23	14	1	160	—
29	29	Kachhola	5,020	207	216	1,231	667	564	83	80	87	85	60	4	358	113
30	30	Rosanda	2,412	127	127	791	449	342	61	52	300	220	19	—	219	3
31	31	Swaroopgarh	1,056	55	55	347	195	152	8	10	187	142	31	—	119	16
32	32	Harna	1,209	85	85	480	259	221	66	64	53	45	51	4	155	127
33	33	Beekaran	516	12	12	110	58	52	—	—	58	52	2	—	32	—
34	34	Motipura	628	22	22	147	85	62	—	—	43	32	9	—	50	—
35	35	Bheemganj	1,635	88	88	281	136	145	3	5	111	127	18	—	73	—
36	36	Chenpuriya	977	38	38	237	119	118	20	19	10	6	4	1	63	—
37	37	Tardkya	409	83	83	465	247	218	22	22	—	—	8	—	138	1
38	38	Tokra	3,668	176	176	937	497	440	130	100	117	87	132	14	228	29
39	39	Brahmanon-ki-Jhonpariyan	1,442	53	54	261	135	126	9	7	50	47	24	1	75	5
40	40	Raghunathpura	1,430	22	22	132	55	77	—	—	55	77	5	—	37	1
41	41	Gokulpura	2,341	120	122	794	425	369	70	68	343	295	51	—	272	124
42	42	Gordhanpura	1,011	75	76	234	125	109	—	—	108	86	12	—	86	1
43	43	Bishanpura	1,032	44	44	277	148	129	27	24	121	105	17	2	99	7
44	44	Fatehgarh	556	55	55	351	195	156	27	15	133	112	20	—	145	21
45	45	Phalanda	2,357	80	80	395	200	195	44	39	147	146	17	—	171	36

WORKERS																				NON-WORKERS		Sl. No.
I		II		III		IV		V(a)		V(b)		VI		VII		VIII		IX		X		
M	F	M	F	M	F	M	F	M	F	M	F	M	F	M	F	M	F	M	F	M	F	
17	18	19	20	21	22	23	24	25	26	27	28	29	30	31	32	33	34	35	36	37	38	0
21,417	**2,756**	**2,275**	**1,445**	**2,544**	**411**	**85**	**43**	**984**	**107**	**326**	**44**	**141**	**10**	**523**	**11**	**52**	**—**	**1,302**	**112**	**21,891**	**40,689**	
166	20	21	32	30	7	—	—	25	1	1	—	1	—	17	1	1	—	13	—	202	410	1
51	8	44	58	17	14	—	—	2	—	1	—	—	—	2	—	—	—	4	—	89	123	2
39	7	13	32	14	12	—	—	—	—	5	—	1	—	—	—	—	—	3	—	72	91	3
7	—	1	7	5	6	—	—	—	—	—	—	—	—	—	—	—	—	—	—	9	7	4
123	—	18	—	12	—	4	1	8	—	—	—	1	—	9	—	—	—	32	1	160	357	5
79	1	—	2	—	—	—	—	1	—	—	—	—	—	—	—	—	—	1	—	71	148	6
98	—	1	—	1	—	—	—	—	—	—	—	—	—	—	—	—	—	—	—	101	169	7
211	9	40	103	18	2	17	—	5	1	8	—	10	—	4	—	2	—	20	—	276	460	8
47	18	19	21	2	3	—	—	—	—	4	—	—	—	1	—	—	—	—	—	44	61	9
212	4	47	3	27	3	—	—	12	—	8	—	—	—	7	—	—	—	50	5	225	510	10
267	13	8	49	25	1	1	1	73	32	—	—	—	1	1	—	—	—	28	20	229	468	11
271	7	23	5	—	—	—	—	8	—	—	—	—	—	6	—	—	—	28	—	280	523	12
533	3	71	72	62	—	—	—	53	—	15	1	6	—	47	—	—	—	45	2	559	1,128	13
346	147	7	4	36	—	—	—	41	12	—	—	—	—	4	—	—	—	9	—	269	534	14
97	17	1	—	—	—	—	—	—	—	—	—	—	—	—	—	—	—	—	—	83	132	15
581	46	45	9	36	3	—	—	28	1	19	—	1	—	19	—	3	—	28	1	693	1,188	16
164	18	1	1	44	1	—	—	2	—	—	—	—	—	—	—	—	—	6	—	143	330	17
108	—	11	—	6	—	—	—	2	—	1	—	—	—	2	—	—	—	2	—	101	198	18
73	—	17	—	16	1	—	—	—	—	—	—	—	—	—	—	—	—	—	1	76	161	19
85	1	39	—	7	1	—	—	—	—	—	—	—	—	—	—	—	—	2	—	91	203	20
138	—	47	10	6	—	—	—	—	—	—	—	—	—	—	—	—	—	—	—	143	295	21
207	3	39	5	39	4	—	—	—	—	2	—	—	—	6	2	—	—	4	—	206	398	22
290	27	24	63	7	—	—	—	5	—	—	—	—	—	—	—	—	—	8	—	259	487	23
44	—	25	4	11	—	—	—	2	—	—	—	—	—	—	—	—	—	—	—	75	129	24
141	1	19	4	1	—	—	—	—	—	—	—	—	—	1	—	—	—	—	—	151	245	25
78	—	11	3	25	—	—	—	6	—	—	—	—	—	2	—	—	—	2	—	100	192	26
115	5	15	14	28	1	—	—	1	—	4	—	—	—	1	—	—	—	1	—	128	246	27
135	—	—	—	23	—	—	—	2	—	—	—	—	—	—	—	—	—	—	—	108	226	28
260	80	40	31	29	—	—	—	9	1	2	—	—	—	3	1	2	—	13	—	309	451	29
209	—	7	3	—	—	—	—	—	—	—	—	—	—	2	—	—	—	1	—	230	339	30
88	6	—	—	26	10	—	—	2	—	1	—	—	—	—	—	—	—	2	—	76	136	31
131	122	11	5	3	—	—	—	3	—	2	—	—	—	—	—	—	—	5	—	104	94	32
31	—	—	—	—	—	—	—	—	—	—	—	—	—	—	—	—	—	1	—	26	52	33
50	—	—	—	—	—	—	—	—	—	—	—	—	—	—	—	—	—	—	—	35	62	34
69	—	2	—	—	—	—	—	—	—	—	—	—	—	—	—	—	—	2	—	63	145	35
22	—	36	—	—	—	—	—	5	—	—	—	—	—	—	—	—	—	—	—	56	118	36
138	1	—	—	—	—	—	—	—	—	—	—	—	—	—	—	—	—	—	—	109	217	37
128	2	57	25	4	1	—	—	19	1	—	—	—	—	7	—	1	—	12	—	269	411	38
67	5	2	—	4	—	—	—	—	—	—	—	—	—	—	—	—	—	2	—	60	121	39
35	1	—	—	2	—	—	—	—	—	—	—	—	—	—	—	—	—	—	—	18	76	40
175	56	17	21	67	46	—	—	3	—	—	—	—	—	2	—	—	—	8	1	153	245	41
54	1	11	—	19	—	—	—	1	—	—	—	1	—	—	—	—	—	—	—	39	108	42
74	—	3	—	20	5	—	—	1	—	—	—	—	—	—	1	—	—	1	1	49	122	43
88	2	13	5	37	12	—	—	4	2	—	—	—	—	1	—	—	—	2	—	50	135	44
104	32	8	4	1	—	—	—	—	—	1	—	—	—	1	—	—	—	2	—	83	159	45

TEHSIL : 1 - HINDOLI

Sl. No.	Code No.	Name of the Village	Area (in acres)	Occupied Residential Houses	Households	TOTAL POPULATION			Scheduled Castes		Scheduled Tribes		Literate and Educated Persons		Total Workers (I-IX)	
						P	M	F	M	F	M	F	M	F	M	F
0	1	2	3	4	5	6	7	8	9	10	11	12	13	14	15	16
46	46	Ralayta	398	22	24	134	71	63	—	—	71	63	3	—	45	—
47	47	Nehri	989	52	52	276	150	126	26	13	—	—	2	—	85	—
48	48	Owan	5,666	290	291	1,373	737	636	177	140	43	44	82	14	420	16
49	49	Rigardi	585	12	12	95	50	45	18	18	—	—	—	—	25	—
50	50	Negarh	2,708	163	163	913	486	427	37	29	135	101	35	10	345	147
51	51	Bhawanipura	387	22	22	78	43	35	—	—	—	—	2	—	24	—
52	52	Jetpura	513	34	38	215	127	88	77	59	—	—	10	2	63	—
53	53	Bhootpuriya	765	22	22	115	63	52	7	6	—	—	1	—	46	—
54	54	Bandha-ka-Kher	1,241	94	100	549	297	252	94	86	16	11	33	6	173	—
55	55	Amarpura	235	7	7	65	35	30	1	2	—	—	3	—	23	20
56	56	Gurjanya	532	30	30	170	87	83	1	—	85	83	3	—	63	50
57	57	Khejra	1,025	28	28	175	88	87	39	50	2	—	2	—	68	42
58	58	Bharadi	2,291	60	61	352	177	175	38	37	37	35	47	8	118	36
59	59	Taloda	1,975	16	17	92	55	37	17	9	2	2	7	3	32	1
60	60	Nathawa	1,014	21	21	114	56	58	6	8	12	9	—	—	37	1
61	61	Vijaigarh	3,155	216	219	1,274	673	601	119	102	490	438	77	7	428	100
62	62	Thana	3,329	169	169	935	496	439	161	127	92	96	113	27	288	44
63	63	Salawlya	2,251	93	93	561	293	268	23	19	2	5	4	—	157	2
64	64	Sahaspurya	935	55	55	338	171	167	42	47	—	—	27	4	90	1
65	65	Singhari	1,553	100	104	612	328	284	43	40	—	—	12	—	187	10
66	66	Rampurya	698	28	29	176	95	81	9	7	—	—	3	1	55	1
67	67	Sukhpura	965	46	46	256	133	123	—	—	—	—	3	—	74	1
68	68	Hindoli	10,453	779	849	5,180	2,843	2,337	267	203	73	47	975	211	1,460	150
69	69	Payra	233	47	47	305	159	146	10	12	—	—	—	—	99	5
70	70	Luhariya	1,538	50	50	308	156	152	23	19	5	3	12	—	95	2
71	71	Dhowara	4,940	120	142	2,018	1,064	954	152	140	25	17	225	62	607	87
72	72	Net	2,348	96	96	536	276	260	60	53	204	201	11	—	147	88
73	73	Thagariya	1,503	78	85	530	269	261	34	39	5	2	60	7	178	41
74	74	Chela	2,174	230	230	1,204	640	564	122	101	36	35	128	16	337	107
75	75	Panidal	485	21	21	133	70	63	—	—	—	—	—	—	54	36
76	76	Karad Kheri	660	24	24	148	88	60	44	24	—	—	—	—	48	27
77	77	Aklor	824	63	67	384	203	181	47	45	—	—	11	1	98	83
78	78	Chatarganj	1,682	198	199	1,197	615	582	112	125	2	—	46	5	382	125
79	79	Mangli Khurd	378	11	11	69	35	34	—	—	—	—	7	—	18	1
80	80	Raghunathpura	758	60	60	386	195	191	46	52	2	1	11	—	119	41
81	81	Mangli Kalan	997	59	60	399	206	193	49	38	44	41	16	3	98	5
82	82	Borkhera	499	63	63	382	198	184	32	37	—	—	4	—	118	—
83	83	Barwas	1,046	12	12	356	194	162	50	43	—	—	6	—	117	7
84	84	Deroli	1,135	50	50	285	153	132	12	18	—	—	10	—	103	3
85	85	Tahla	1,058	119	119	693	373	320	89	67	6	5	18	15	242	5
86	86	Gurha	2,457	69	71	396	204	192	82	83	1	—	38	3	124	7
87	87	Jahazpuriya	2,324	71	74	398	214	184	16	6	—	—	—	—	127	3
88	88	Dheganya	950	46	52	289	160	129	58	43	—	—	2	—	87	4
89	89	Bari-ka-Khera	2,079	34	34	173	98	75	73	52	—	—	5	—	62	—
90	90	Sarodra	2,726	18	18	66	38	28	—	—	12	8	3	—	20	—

WORKERS																		NON-WORKERS		Sl. No.
I		II		III		IV		V(a)		V(b)		VI		VII		VIII		IX		X		
M	F	M	F	M	F	M	F	M	F	M	F	M	F	M	F	M	F	M	F	M	F	
17	18	19	20	21	22	23	24	25	26	27	28	29	30	31	32	33	34	35	36	37	38	0
45	—	—	—	—	—	—	—	—	—	—	—	—	—	—	—	—	—	—	—	26	63	46
80	—	—	—	4	—	—	—	—	—	—	—	—	—	1	—	—	—	—	—	65	126	47
348	11	43	4	—	—	—	—	5	—	—	—	—	—	11	1	—	—	13	—	317	620	48
24	—	1	—	—	—	—	—	—	—	—	—	—	—	—	—	—	—	—	—	25	45	49
271	138	2	1	62	7	—	—	3	—	—	—	1	—	—	—	—	—	6	1	141	280	50
22	—	2	—	—	—	—	—	—	—	—	—	—	—	—	—	—	—	—	—	19	35	51
53	—	10	—	—	—	—	—	—	—	—	—	—	—	—	—	—	—	—	—	64	88	52
46	—	—	—	—	—	—	—	—	—	—	—	—	—	—	—	—	—	—	—	17	52	53
162	—	4	—	1	—	—	—	4	—	—	—	—	—	—	—	1	—	1	—	124	252	54
19	20	—	—	4	—	—	—	—	—	—	—	—	—	—	—	—	—	—	—	12	10	55
47	45	—	2	16	3	—	—	—	—	—	—	—	—	—	—	—	—	—	—	24	33	56
46	42	—	—	17	—	—	—	3	—	—	—	—	—	—	—	—	—	2	—	20	45	57
93	26	3	10	18	—	—	—	2	—	—	—	—	—		—	—	—	2	—	59	139	58
30	1	—	—	1	—	—	—	—	—	—	—	—	—	—	—	—	—	1	—	23	36	59
37	1	—	—	—	—	—	—	—	—	—	—	—	—	—	—	—	—	—	—	19	57	60
259	48	51	14	83	34	—	—	14	—	—	—	4	3	5	—	2	—	10	1	245	501	61
181	31	15	2	33	9	—	—	11	—	9	—	1	—	15	—	—	—	23	2	208	395	62
142	2	—	—	5	—	—	—	4	—	1	—	—	—	—	—	—	—	5	—	136	266	63
89	1	—	—	—	—	—	—	—	—	—	—	—	—	—	—	—	—	1	—	81	166	64
153	—	5	9	11	—	—	—	16	—	—	—	—	—	—	1	—	—	2	—	141	274	65
46	—	2	1	5	—	—	—	—	—	—	—	—	—	—	—	—	—	2	—	40	80	66
71	1	1	—	—	—	—	—	2	—	—	—	—	—	—	—	—	—	—	—	59	122	67
743	16	105	63	75	40	—	—	146	18	19	—	20	—	93	—	1	—	258	13	1,383	2,187	68
88	—	2	—	1	5	—	—	6	—	—	—	—	—	—	—	—	—	2	—	60	141	69
91	—	—	—	4	2	—	—	—	—	—	—	—	—	—	—	—	—	—	—	61	150	70
354	21	84	57	60	1	—	—	29	4	3	—	7	—	33	—	—	—	37	4	457	867	71
116	65	25	17	6	6	—	—	—	—	—	—	—	—	—	—	—	—	—	—	129	172	72
119	8	5	4	23	5	27	24	1	—	1	—	—	—	—	—	—	—	2	—	91	220	73
251	47	38	56	15	—	—	—	12	1	—	—	4	—	2	—	1	—	14	3	303	457	74
39	28	—	—	15	7	—	—	—	—	—	—	—	—	—	—	—	—	—	1	16	27	75
33	23	2	1	4	2	—	—	8	1	—	—	—	—	—	—	—	—	1	—	40	33	76
92	76	—	2	—	—	—	—	6	5	—	—	—	—	—	—	—	—	—	—	105	98	77
278	104	37	18	23	2	3	—	13	—	1	—	1	—	7	1	1	—	18	—	233	457	78
17	1	1	—	—	—	—	—	—	—	—	—	—	—	—	—	—	—	—	—	17	33	79
105	1	3	40	2	—	—	—	—	—	5	—	—	—	—	—	1	—	3	—	76	150	80
92	1	—	1	—	—	—	—	5	3	—	—	—	—	—	—	—	—	1	—	108	188	81
116	—	—	—	—	—	—	—	1	—	—	—	—	—	—	—	—	—	1	—	80	184	82
102	—	—	7	14	—	—	—	—	—	—	—	—	—	—	—	—	—	1	—	77	155	83
84	1	2	2	13	—	—	—	4	—	—	—	—	—	—	—	—	—	—	—	50	129	84
190	2	6	1	27	2	—	—	13	—	—	—	—	—	3	—	—	—	3	—	131	315	85
90	4	3	1	6	—	—	—	3	1	—	—	17	—	2	—	1	—	2	1	80	185	86
99	3	12	—	13	—	—	—	2	—	—	—	1	—	—	—	—	—	—	—	87	181	87
85	4	2	—	—	—	—	—	—	—	—	—	—	—	—	—	—	—	—	—	73	125	88
17	—	43	—	2	—	—	—	—	—	—	—	—	—	—	—	—	—	—	—	36	75	89
11	—	9	—	—	—	—	—	—	—	—	—	—	—	—	—	—	—	—	—	18	28	90

TEHSIL : 1 - HINDOLI

Sl. No.	Code No.	Name of the Village	Area (in acres)	Occupied Residential Houses	Households	TOTAL POPULATION			Scheduled Castes		Scheduled Tribes		Literate and Educated Persons		Total Workers (I-IX)	
						P	M	F	M	F	M	F	M	F	M	F
0	1	2	3	4	5	6	7	8	9	10	11	12	13	14	15	16
91	91	Basoli	9,292	185	192	970	511	459	77	70	122	111	93	12	317	26
92	92	Abar	2,342	85	85	463	254	209	48	36	113	86	1	—	168	4
93	93	Kherkhata	849	90	99	526	311	215	28	18	17	9	36	3	204	127
94	94	Gopalpura	237	18	19	101	53	48	6	5	—	—	2	—	35	13
95	95	Mardiya	659	42	42	209	107	102	22	25	—	—	24	4	66	—
96	96	Jakholi Khurd	598	49	49	273	149	124	37	24	—	—	4	—	109	67
97	97	Seetla-ka-Khera	351	24	25	154	83	71	—	—	—	—	2	—	47	—
98	98	Rampuriya	395	14	14	93	58	35	14	7	—	—	3	1	28	—
99	99	Jakholi Kalan	3,764	44	45	248	124	124	38	34	8	9	12	1	90	50
100	100	Kheenya	20,216	380	398	1,808	960	848	196	164	364	310	145	22	616	429
101	101	Khanderya	1,368				Unpopulated									
102	102	Datoonda	10,548	87	87	404	217	187	32	20	77	57	1	—	140	4
103	103	Narayanpura	2,230	105	105	555	289	266	95	96	35	26	26	8	149	2
104	104	Bahadurpura	214	19	19	175	90	85	9	6	—	—	—	—	45	2
105	105	Turkari	484	39	46	313	173	140	39	35	—	—	9	—	76	10
106	106	Bara Nayagaon	3,846	485	516	2,736	1,485	1,251	176	163	206	153	303	67	865	117
107	107	Chohra	1,469	103	107	660	351	309	74	60	71	64	33	2	249	39
108	108	Jar-ka-Nayagaon	672	45	45	253	129	124	—	—	126	122	21	1	64	1
109	109	Khati Khera	242	40	50	286	148	138	41	22	75	82	3	—	69	3
110	110	Beechri	1,894	158	158	918	477	441	165	141	—	—	18	1	271	132
111	111	Alod	3,469	536	537	3,023	1,606	1,417	141	114	69	57	356	85	845	127
112	112	Ramchandraji-ka-Khera	1,787	196	196	1,250	666	584	124	82	409	387	63	—	424	12
113	113	Dhanao	1,353	125	125	805	423	382	133	117	3	2	23	1	263	100
114	114	Dabla	851	22	22	115	59	56	59	56	—	—	3	—	33	—
115	115	Anantganj	669	61	62	348	173	175	18	16	—	—	13	4	100	29
116	116	Khatawada	1,166	76	76	463	258	205	37	34	—	—	57	1	133	2
117	117	Mundgasa	916	80	82	500	252	248	71	72	94	94	17	—	142	2
118	118	Borkhera	569	32	32	180	93	87	10	8	82	79	7	—	44	—
119	119	Raghunathpura	480	88	89	470	245	225	80	77	—	—	12	—	147	—
120	120	Dhabaiyon-ka-Nayagaon	1,133	127	127	730	390	340	156	121	—	—	55	—	204	107
121	121	Dablana	6,027	457	457	2,563	1,373	1,190	193	198	16	9	304	83	684	35
122	122	Holaspura	1,967	108	112	593	326	267	60	52	—	—	29	2	209	2
123	123	Soohri	2,533	81	84	481	261	220	58	61	—	—	8	—	147	32
124	124	Bal	1,568	68	68	383	201	182	68	64	23	19	8	—	97	16
125	125	Ranipura	2,743	266	276	1,440	787	653	146	118	73	46	93	9	478	—
126	126	Rishanda	682	55	65	429	212	217	22	24	—	—	35	6	134	14
127	127	Soran	4,223	251	253	1,389	737	652	165	135	137	120	99	19	424	30
128	128	Khori	989	38	45	254	148	106	—	—	100	69	7	—	87	—
129	129	Sanwatgarh	2,134	190	190	1,083	587	496	60	64	50	45	56	7	352	13
130	130	Nimod	1,695	51	60	328	174	154	44	45	47	40	3	—	99	—
131	131	Bargaon	6,709	134	134	669	342	327	102	99	33	30	72	8	217	7
132	132	Bisdhari	4,276	101	116	647	336	311	18	20	24	17	26	—	201	2
133	133	Dawera	3,139	126	150	752	393	359	36	31	19	12	9	8	256	17
134	134	Dara-ka-Nayagaon	5,062	125	125	651	338	313	65	63	59	50	27	—	186	—
135	135	Borda	1,819	78	78	414	233	181	55	46	—	—	3	—	131	—

WORKERS																		NON-WORKERS		Sl. No.
I		II		III		IV		V(a)		V(b)		VI		VII		VIII		IX		X		
M	F	M	F	M	F	M	F	M	F	M	F	M	F	M	F	M	F	M	F	M	F	
17	18	19	20	21	22	23	24	25	26	27	28	29	30	31	32	33	34	35	36	37	38	0
227	7	19	14	30	1	—	—	6	—	2	—	1	—	2	—	1	—	29	4	194	433	91
118	2	—	1	39	1	—	—	—	—	—	—	—	—	—	—	—	—	11	—	86	205	92
176	124	2	1	7	1	—	—	—	—	1	—	1	—	12	—	—	—	5	1	107	88	93
32	13	—	—	3	—	—	—	—	—	—	—	—	—	—	—	—	—	—	—	18	35	94
60	—	2	—	—	—	—	—	1	—	—	—	—	—	—	—	—	—	3	—	41	102	95
97	66	—	1	12	—	—	—	—	—	—	—	—	—	—	—	—	—	—	—	40	57	96
46	—	1	—	—	—	—	—	—	—	—	—	—	—	—	—	—	—	—	—	36	71	97
28	—	—	—	—	—	—	—	—	—	—	—	—	—	—	—	—	—	—	—	30	35	98
73	49	1	—	12	—	—	—	2	—	—	1	—	—	—	—	—	—	2	—	34	74	99
489	405	10	16	52	2	9	3	4	—	5	2	—	—	10	—	1	—	36	1	344	419	100
Unpopulated																						101
69	1	70	2	1	1	—	—	—	—	—	—	—	—	—	—	—	—	—	--	77	183	102
139	2	—	—	2	—	—	—	3	—	1	—	—	—	—	—	1	—	3	—	140	264	103
42	2	—	—	3	—	—	—	—	—	—	—	—	—	—	—	—	—	—	—	45	83	104
60	3	—	—	6	—	3	1	1	—	1	—	—	—	—	—	—	—	5	6	97	130	105
502	19	172	82	41	5	—	1	9	—	17	4	5	—	51	1	7	—	61	5	620	1,134	106
116	3	33	5	73	28	—	—	10	—	—	—	—	—	1	—	—	—	16	3	102	270	107
56	1	8	—	—	—	—	—	—	—	—	—	—	—	—	—	—	—	—	—	65	123	108
68	3	1	—	—	—	—	—	—	—	—	—	—	—	—	—	—	—	—	—	79	135	109
219	17	36	115	—	—	—	—	12	—	—	—	2	—	—	—	—	—	2	—	206	309	110
625	111	5	3	20	—	—	—	48	1	23	—	19	2	32	—	5	—	68	10	761	1,290	111
309	2	8	2	92	8	—	—	2	—	4	—	1	—	1	—	—	—	7	—	242	572	112
179	57	2	31	64	11	—	—	14	—	—	—	—	—	—	1	—	—	4	—	160	282	113
32	—	—	—	1	—	—	—	—	—	—	—	—	—	—	—	—	—	—	—	26	56	114
92	6	6	23	1	—	—	—	—	—	—	—	—	—	—	—	—	—	1	—	73	146	115
106	1	11	1	12	—	—	—	1	—	—	—	—	—	—	—	—	—	3	—	125	203	116
142	—	—	2	—	—	—	—	—	—	—	—	—	—	—	—	—	—	—	—	110	246	117
35	—	8	—	—	—	—	—	1	—	—	—	—	—	—	—	—	—	—	—	49	87	118
135	—	12	—	—	—	—	—	—	—	—	—	—	—	—	—	—	—	—	—	98	225	119
190	102	5	3	—	—	—	—	3	2	1	—	—	—	1	—	—	—	4	—	186	233	120
410	20	91	9	31	—	—	—	18	—	56	—	4	—	16	—	1	—	57	6	689	1,155	121
192	2	1	—	—	—	—	—	10	—	2	—	—	—	2	—	—	—	2	—	117	265	122
118	26	10	6	10	—	—	—	5	—	1	—	—	—	—	—	—	—	3	—	114	188	123
73	14	12	2	10	—	—	—	—	—	—	—	—	—	1	—	—	—	1	—	104	166	124
346	—	15	—	55	—	—	—	15	—	9	—	2	—	12	—	1	—	23	—	309	653	125
86	1	—	—	38	13	—	—	3	—	—	—	1	—	4	—	—	—	2	—	78	203	126
316	21	26	9	57	—	—	—	12	—	—	—	—	—	2	—	—	—	11	—	313	622	127
73	—	—	—	6	—	—	—	5	—	—	—	—	—	—	—	—	—	3	—	61	106	128
312	13	7	—	8	—	—	—	9	—	1	—	1	—	10	—	—	—	4	—	235	483	129
85	—	1	—	6	—	—	—	—	—	—	—	—	—	—	—	—	—	7	—	75	154	130
165	4	10	3	31	—	—	—	4	—	1	—	—	—	2	—	—	—	4	—	125	320	131
105	1	—	—	75	1	—	—	4	—	2	—	—	—	—	—	—	—	15	—	135	309	132
149	—	56	17	44	—	—	—	2	—	2	—	—	—	1	—	1	—	1	—	137	342	133
135	—	5	—	34	—	—	—	6	—	—	—	2	—	—	—	—	—	4	—	152	313	134
87	—	1	—	40	—	—	—	—	—	—	—	1	—	1	—	—	—	1	—	102	181	135

TEHSIL : 1 - HINDOLI, 2 - NAINWA

Sl. No.	Code No.	Name of the Village	Area (in acres)	Occupied Residential Houses	Households	TOTAL POPULATION			Scheduled Castes		Scheduled Tribes		Literate and Educated Persons		Total Workers (I-IX)	
						P	M	F	M	F	M	F	M	F	M	F
0	1	2	3	4	5	6	7	8	9	10	11	12	13	14	15	16
136	136	Pajalpura	1,204	22	22	100	58	42	—	—	6	2	—	—	28	4
137	137	Siyana	2,144	105	105	547	287	260	72	58	—	—	25	1	143	18
138	138	Bherupura Antri	6,346	98	98	616	327	289	38	38	82	66	34	—	179	—
139	139	Keshopura	1,901	69	106	425	239	186	18	14	43	22	18	2	164	19
140	140	Akoda	3,313	109	109	574	289	285	55	59	—	—	47	11	165	6
141	141	Jamniwas	1,757	7	7	42	21	21	—	—	16	16	2	1	13	—
142	142	Dalelpura	390	42	42	264	126	138	28	31	69	76	—	—	70	1
143	143	Theekarda	3,407	343	349	1,820	951	869	98	91	2	2	138	23	559	22
144	144	Rampurya	853	1	1	2	1	1	1	1	—	—	—	—	1	—
145	145	Borkhandi	2,121	180	200	996	501	495	47	60	61	52	83	5	293	227
146	146	Barhodiya	4,088	469	471	2,558	1,363	1,195	321	286	151	143	167	18	750	59
147	147	Data	661	82	98	565	284	281	121	92	74	84	43	2	168	49
148	148	Sathoor	4,113	340	352	1,956	1,023	933	132	128	150	144	155	24	569	64
149	149	Haripura	1,418	60	60	332	178	154	27	22	15	9	66	5	112	28
150	150	Nathawa	1,774	60	60	309	156	153	10	9	104	101	53	8	85	16
151	151	Talabgaon	2,297	140	141	805	436	369	115	98	22	17	121	2	235	71
TEHSIL : 2 - NAINWA			**269,638**	**12,987**	**13,234**	**74,313**	**39,210**	**35,103**	**6,125**	**6,700**	**9,169**	**8,141**	**6,509**	**797**	**22,672**	**4,165**
1	1	Khaspuriya	1,574	78	78	531	273	258	10	12	184	179	33	1	144	9
2	2	Gambheera	3,122	180	181	1,048	527	521	92	107	181	184	98	8	336	15
3	3	Rampuriya	526	35	35	227	122	105	—	—	75	68	19	—	63	—
4	4	Nahri	1,085	46	46	219	115	104	1	1	49	47	22	—	62	2
5	5	Chawandpura	1,258	47	47	287	152	135	9	10	4	4	16	—	91	—
6	6	Sameedhi	4,440	343	343	1,763	941	822	117	133	146	157	226	51	540	22
7	7	Jagdishpura	1,052	15	15	90	48	42	—	—	43	37	11	—	29	7
8	8	Manpura	579	37	37	205	108	97	31	37	5	6	24	—	61	16
9	9	Rughnathganj	1,338	41	43	216	122	94	—	—	122	94	13	—	60	2
10	10	Sandeela	1,528	56	60	372	198	174	7	14	160	143	26	—	128	5
11	11	Gambheeri	990	34	34	198	113	85	6	8	92	68	14	—	73	1
12	12	Aranya	1,662	76	91	486	262	224	24	28	176	161	15	—	164	6
13	13	Bambooli	2,340	139	139	876	452	424	26	33	—	—	116	8	259	3
14	14	Ralri	848	29	29	172	85	87	30	36	2	5	13	—	56	46
15	15	Rajlawata	2,252	121	121	710	352	358	41	49	—	—	69	—	229	103
16	16	Chhoti Parap	619	30	30	172	92	80	—	—	—	—	3	1	54	30
17	17	Bhaopura	1,256	64	64	410	219	191	23	25	—	—	42	—	113	6
18	18	Dhanugaon	2,259	104	105	623	320	303	64	75	156	136	44	1	188	12
19	19	Pandoola	1,358	55	55	360	186	174	28	30	—	—	34	—	118	2
20	20	Dheerpur	738	22	22	198	106	92	41	43	—	—	19	—	53	41
21	21	Peeparwala	287	21	21	115	61	54	10	13	—	—	15	—	35	7
22	22	Sunthli	1,465	69	70	444	229	215	54	61	103	108	28	—	141	9
23	23	Kholara	1,327	57	57	367	190	177	38	42	99	90	9	—	107	46
24	24	Suwanya	983	62	62	413	193	220	56	77	—	—	40	—	114	90
25	25	Beejalwa	1,126	75	76	443	230	213	18	26	184	167	20	—	134	—

WORKERS																		NON-WORKERS		
		II		III		IV		V(a)		V(b)		VI		VII		VIII		IX		X		Sl. No.
M	F	M	F	M	F	M	F	M	F	M	F	M	F	M	F	M	F	M	F	M	F	
17	18	19	20	21	22	23	24	25	26	27	28	29	30	31	32	33	34	35	36	37	38	0
16	—	11	4	—	—	—	—	—	—	—	—	—	—	—	—	—	—	1	—	30	38	136
74	—	51	14	3	—	—	—	1	—	—	—	—	—	—	—	—	—	14	4	144	242	137
177	—	—	—	—	—	—	—	—	—	—	—	—	—	—	—	—	—	2	—	148	289	138
74	—	1	—	82	19	—	—	3	—	—	—	1	—	1	—	—	—	2	—	75	167	139
95	—	4	4	42	1	—	—	2	1	5	—	2	—	9	—	—	—	6	—	124	279	140
13	—	—	—	—	—	—	—	—	—	—	—	—	—	—	—	—	—	—	—	8	21	141
61	—	9	1	—	—	—	—	—	—	—	—	—	—	—	—	—	—	—	—	56	137	142
396	4	28	13	33	—	—	—	27	1	6	—	3	—	4	—	5	—	57	4	392	847	143
—	—	—	—	1	—	—	—	—	—	—	—	—	—	—	—	—	—	—	—	—	1	144
211	204	2	2	56	20	1	—	4	1	—	—	3	—	2	—	1	—	13	—	208	268	145
601	9	58	15	18	2	14	7	26	13	11	3	6	4	1	—	1	—	14	6	613	1,136	146
89	4	22	19	44	25	—	—	3	1	—	—	1	—	8	—	—	—	1	—	116	232	147
418	2	29	54	27	—	1	—	31	3	6	—	8	—	12	1	2	—	35	4	454	869	148
56	—	19	18	23	10	—	—	12	—	—	—	—	—	—	—	—	—	2	—	66	126	149
44	—	19	13	16	3	—	—	—	—	—	—	—	—	—	—	—	—	6	—	71	137	150
73	—	43	32	10	1	5	5	29	—	56	33			8		8	—	3	—	201	298	151
16,900		**1,329**		**1,986**		**70**		**872**		**144**		**157**		**449**		**73**		**692**		**16,538**		
3,169		**597**		**195**		**38**		**33**		**9**		**30**		**3**		**9**		**82**		**30,938**		
143	9	—	—	—	—	—	—	—	—	—	—	—	—	—	—	—	—	1	—	129	249	1
256	2	9	8	48	4	—	—	10	—	3	—	—	—	5	—	—	—	5	1	191	506	2
63	—	—	—	—	—	—	—	—	—	—	—	—	—	—	—	—	—	—	—	59	105	3
50	2	—	—	—	—	—	—	10	—	—	—	—	—	—	—	—	—	2	—	53	102	4
85	—	2	—	—	—	—	—	2	—	2	—	—	—	—	—	—	—	—	—	61	135	5
343	7	26	8	60	6	—	—	21	—	7	—	1	—	27	—	—	—	55	1	401	800	6
27	7	—	—	2	—	—	—	—	—	—	—	—	—	—	—	—	—	—	—	19	35	7
54	8	2	8	4	—	—	—	—	—	1	—	—	—	—	—	—	—	—	—	47	81	8
—	—	60	2	—	—	—	—	—	—	—	—	—	—	—	—	—	—	—	—	62	92	9
107	4	1	1	19	—	—	—	—	—	—	—	—	—	—	—	—	—	1	—	70	169	10
65	1	3	—	3	—	—	—	—	—	1	—	—	—	1	—	—	—	—	—	40	84	11
132	2	2	—	1	—	—	—	—	—	2	—	—	—	1	—	—	—	26	4	98	218	12
195	1	9	2	27	—	—	—	15	—	—	—	—	—	5	—	—	—	8	—	193	421	13
45	40	1	1	9	4	—	—	1	1	—	—	—	—	—	—	—	—	—	—	29	41	14
168	98	4	2	36	2	—	—	14	—	—	—	—	—	—	1	2	—	5	—	123	255	15
36	25	2	1	13	4	—	—	—	—	1	—	—	—	—	—	—	—	2	—	38	50	16
93	—	9	6	6	—	—	—	4	—	—	—	—	—	—	—	—	—	1	—	106	185	17
131	1	15	9	20	2	—	—	10	—	—	—	—	—	3	—	—	—	9	—	132	291	18
88	—	11	—	13	—	—	—	5	2	—	—	—	—	—	—	—	—	1	—	68	172	19
49	38	2	3	1	—	—	—	—	—	—	—	—	—	—	—	—	—	1	—	53	51	20
32	7	—	—	—	—	—	—	3	—	—	—	—	—	—	—	—	—	—	—	26	47	21
114	7	17	1	6	1	—	—	1	—	1	—	—	—	2	—	—	—	—	—	88	206	22
107	46	—	—	—	—	—	—	—	—	—	—	—	—	—	—	—	—	—	—	83	131	23
97	89	13	1	—	—	—	—	1	—	—	—	—	—	—	—	1	—	2	—	79	130	24
130	—	—	—	—	—	—	—	3	—	—	—	—	—	—	—	—	—	1	—	96	213	25

TEHSIL : 2 - NAINWA

Sl. No.	Code No.	Name of the Village	Area (in acres)	Occupied Residential Houses	Households	TOTAL POPULATION			Scheduled Castes		Scheduled Tribes		Literate and Educated Persons		Total Workers (I-IX)	
						P	M	F	M	F	M	F	M	F	M	F
0	1	2	3	4	5	6	7	8	9	10	11	12	13	14	15	16
26	26	Deopura	375	20	22	137	77	60	7	5	59	51	14	—	46	35
27	27	Ugen	1,268	30	30	207	103	104	30	39	67	62	19	—	66	73
28	28	Surgali	900	26	26	179	91	88	32	39	3	3	15	—	65	51
29	29	Bhainson-ka-Nayagaon	295	18	18	129	65	64	—	—	65	64	—	—	37	—
30	30	Bachhola	3,775	177	192	1,153	618	535	83	96	55	44	126	—	339	110
31	31	Bheemganj	844	48	48	268	139	129	37	42	—	—	11	—	85	67
32	32	Korma	3,417	143	148	888	457	431	55	66	24	26	46	4	276	—
33	33	Topan	751	32	42	208	101	107	9	20	—	—	4	—	60	16
34	34	Seesola	3,845	149	163	910	491	419	142	167	71	55	113	2	294	174
35	35	Suwansara	1,931	42	42	273	134	139	11	13	6	5	5	—	83	20
36	36	Gobalya	362	47	47	275	141	134	24	33	111	92	4	—	96	44
37	37	Balapura	822	59	59	339	174	165	17	26	123	122	26	—	107	36
38	38	Dugari	7,776	559	559	2,913	1,546	1,367	331	360	259	245	324	73	830	76
39	39	Khanpura	2,247	173	173	939	513	426	39	42	9	9	50	1	294	5
40	40	Deori Barwa	369	23	23	133	70	63	—	—	32	24	3	—	36	—
41	41	Aon-ka-Khera	1,298	18	18	126	62	64	12	16	3	4	—	—	35	19
42	42	Manpura	641	72	72	465	251	214	56	59	10	10	10	1	166	14
43	43	Pai	1,100	59	65	319	164	155	33	35	115	106	26	3	87	4
44	44	Mena	793	40	43	265	137	128	64	74	—	—	38	5	70	3
45	45	Lachhmipura	656	84	84	528	275	253	35	45	158	145	22	1	169	104
46	46	Bhajneri	5,219	266	275	1,783	925	858	147	152	198	196	90	12	561	314
47	47	Delpura	1,331	56	56	450	247	203	7	8	205	169	23	—	124	—
48	48	Gurjanya	679	22	22	103	58	45	2	1	24	25	1	—	41	—
49	49	Phooleta	1,994	99	99	634	328	306	71	80	—	—	42	6	197	14
50	50	Nathri	608	32	32	186	98	88	3	2	41	33	12	—	59	—
51	51	Nathra	364	21	21	136	72	64	24	28	—	—	3	—	43	—
52	52	Bagera	1,063	21	21	106	58	48	—	—	—	—	5	—	40	—
53	53	Kheroona	1,092	79	79	397	213	184	46	49	56	50	22	—	146	32
54	54	Dalelpura	526	46	46	237	134	103	3	3	114	83	34	—	84	8
55	*54a*	*Nainwa Rural*	*11,607*	*57*	*58*	*363*	*197*	*166*	*7*	*10*	—	—	*4*	—	*108*	—
56	55	Bari Parap	2,072	93	93	527	264	263	34	41	47	46	35	—	166	122
57	56	Bamangaon	7,733	277	334	1,835	959	876	86	92	—	—	176	21	502	19
58	57	Hirapur	442	46	46	239	118	121	30	34	40	41	10	—	71	—
59	58	Borda	1,348	53	53	272	144	128	27	35	68	53	29	—	81	—
60	59	Kareeri	1,173	61	62	358	184	174	39	42	—	—	14	—	111	3
61	60	Chak Bhawanipura	86				Unpopulated									
62	61	Bhawanipura	675	11	11	72	48	24	8	3	32	17	3	—	25	—
63	62	Gaonri	1,257	38	38	229	114	115	8	14	29	37	1	—	66	54
64	63	Rathoda	2,823	110	110	575	299	276	10	13	130	121	59	5	175	—
65	64	Naharganj	2,274	78	78	413	224	189	16	25	14	16	59	1	142	—
66	65	Balapura	1,337	68	69	355	186	169	20	25	—	—	14	4	100	—
67	66	Batawadi	3,447	116	116	671	347	324	40	48	138	129	42	1	203	—
68	67	Soonsa	2,088	88	88	542	296	246	85	98	—	—	69	3	144	99
69	68	Shreepura	740	31	31	155	79	76	44	52	—	—	4	—	37	39
70	69	Kushalipura	510	9	9	37	21	16	—	—	—	—	3	—	15	—

WORKERS																		NON-WORKERS		Sl. No.
I		II		III		IV		V(a)		V(b)		VI		VII		VIII		IX		X		
M	F	M	F	M	F	M	F	M	F	M	F	M	F	M	F	M	F	M	F	M	F	
17	18	19	20	21	22	23	24	25	26	27	28	29	30	31	32	33	34	35	36	37	38	0
41	33	1	2	—	—	—	—	—	—	—	—	—	—	—	—	—	—	4	—	31	25	26
63	73	3	—	—	—	—	—	—	—	—	—	—	—	—	—	—	—	—	—	37	31	27
53	45	8	5	—	—	—	—	3	1	—	—	—	—	—	—	—	—	1	—	26	37	28
37	—	—	—	—	—	—	—	—	—	—	—	—	—	—	—	—	—	—	—	28	64	29
262	103	32	—	13	—	—	—	9	1	3	—	2	—	3	—	2	—	13	6	279	425	30
83	67	—	—	1	—	—	—	—	—	—	—	—	—	—	—	—	—	1	—	54	62	31
253	—	4	—	3	—	2	—	12	—	—	—	—	—	2	—	—	—	—	—	181	431	32
36	2	1	1	10	3	—	—	1	—	—	—	10	10	—	—	2	—	—	—	41	91	33
180	138	16	26	64	9	—	—	7	—	10	1	—	—	6	—	—	—	11	—	197	245	34
81	20	—	—	1	—	—	—	1	—	—	—	—	—	—	—	—	—	—	—	51	119	35
64	28	3	12	24	4	—	—	5	—	—	—	—	—	—	—	—	—	—	—	45	90	36
80	30	1	2	19	2	—	—	4	—	1	—	—	—	—	—	—	—	2	2	67	129	37
666	52	43	21	12	1	—	—	47	—	12	—	1	—	23	—	1	—	25	2	716	1,291	38
225	1	6	—	35	1	—	1	10	—	1	—	6	—	2	—	1	—	8	2	219	421	39
32	—	1	—	3	—	—	—	—	—	—	—	—	—	—	—	—	—	—	—	34	63	40
31	18	1	1	1	—	—	—	—	—	—	—	—	—	—	—	—	—	2	—	27	45	41
133	12	9	—	11	2	—	—	4	—	—	—	6	—	1	—	—	—	2	—	85	200	42
67	—	7	—	11	4	—	—	—	—	2	—	—	—	—	—	—	—	—	—	77	151	43
42	—	5	—	15	3	—	—	—	—	—	—	1	—	—	—	—	—	7	—	67	125	44
126	98	10	3	22	2	1	—	4	—	—	—	1	—	—	—	—	—	5	1	106	149	45
438	287	32	18	68	9	1	—	4	—	6	—	3	—	5	—	—	—	4	—	364	544	46
119	—	1	—	2	—	—	—	—	—	—	—	—	—	—	—	—	—	2	—	123	203	47
27	—	8	—	5	—	—	—	1	—	—	—	—	—	—	—	—	—	—	—	17	45	48
157	—	18	8	12	6	—	—	2	—	2	—	—	—	3	—	—	—	3	—	131	292	49
46	—	—	—	11	—	—	—	1	—	—	—	—	—	—	—	—	—	1	—	39	88	50
23	—	15	—	5	—	—	—	—	—	—	—	—	—	—	—	—	—	—	—	29	64	51
30	—	—	—	10	—	—	—	—	—	—	—	—	—	—	—	—	—	—	—	18	48	52
113	22	1	—	23	10	—	—	5	—	1	—	—	—	—	—	—	—	3	—	67	152	53
68	6	1	—	12	2	—	—	—	—	2	—	—	—	—	—	—	—	1	—	50	95	54
103	—	*2*	—	*3*	—	—	—	—	—	—	—	—	—	—	—	—	—	—	—	*89*	*166*	*55*
108	105	15	9	38	8	—	—	1	—	—	—	—	—	—	—	1	—	3	—	98	141	56
373	7	27	8	51	4	—	—	25	—	—	—	—	—	12	—	—	—	14	—	457	857	57
64	—	1	—	3	—	—	—	1	—	1	—	—	—	1	—	—	—	—	—	47	121	58
67	—	5	—	2	—	—	—	3	—	1	—	—	—	2	—	—	—	1	—	63	128	59
100	—	—	3	—	—	—	—	11	—	—	—	—	—	—	—	—	—	—	—	73	171	60
										Unpopulated												61
21	—	—	—	4	—	—	—	—	—	—	—	—	—	—	—	—	—	—	—	23	24	62
62	51	3	3	—	—	—	—	1	—	—	—	—	—	—	—	—	—	—	—	48	61	63
137	—	16	—	—	—	—	—	10	—	2	—	—	—	3	—	—	—	7	—	124	276	64
79	—	21	—	23	—	—	—	14	—	—	—	—	—	3	—	—	—	2	—	82	189	65
91	—	1	—	1	—	—	—	5	—	—	—	—	—	1	—	1	—	—	—	86	169	66
162	—	11	—	15	—	—	—	7	—	—	—	2	—	2	—	—	—	4	—	144	324	67
111	92	10	3	5	—	—	—	10	4	—	—	2	—	3	—	—	—	3	—	152	147	68
35	39	1	—	1	—	—	—	—	—	—	—	—	—	—	—	—	—	—	—	42	37	69
11	—	—	—	4	—	—	—	—	—	—	—	—	—	—	—	—	—	—	—	6	16	70

TEHSIL : 2 - NAINWA

Sl. No.	Code No.	Name of the Village	Area (in acres)	Occupied Residential Houses	Households	TOTAL POPULATION			Scheduled Castes		Scheduled Tribes		Literate and Educated Persons		Total Workers (I-IX)	
						P	M	F	M	F	M	F	M	F	M	F
0	1	2	3	4	5	6	7	8	9	10	11	12	13	14	15	16
71	70	Kashipura	536	19	19	100	59	41	—	—	59	41	5	—	42	—
72	71	Kumhariya	1,920	85	85	434	221	213	15	21	65	67	11	—	142	142
73	72	Mani	1,727	102	102	617	319	298	50	54	218	187	50	—	207	55
74	73	Kethooda	2,148	114	114	596	294	302	149	156	—	—	56	13	166	157
75	74	Sagatpuriya	1,094	41	41	302	151	151	24	29	—	—	3	—	112	96
76	75	Fatehganj	2,059	71	71	429	227	202	44	44	9	7	65	—	135	6
77	76	Jarkhoda	2,955	248	248	1,289	679	610	92	96	—	—	171	23	379	7
78	77	Malera	893	37	37	245	124	121	48	50	5	6	1	—	71	20
79	78	Deopura	509	29	29	177	80	97	—	—	69	86	2	—	44	16
80	79	Gadarya	725	34	34	191	106	85	6	6	92	74	16	—	67	6
81	80	Kolahera	1,285	90	90	502	248	254	58	64	181	173	39	—	163	6
82	81	Gurha Deoji	2,662	157	160	980	517	463	78	86	—	—	113	8	317	20
83	82	Dei	7,306	813	819	4,120	2,209	1,911	344	350	279	225	758	17	1,201	77
84	83	Nayagaon @ Bankya	716	50	50	339	178	161	17	10	156	147	12	1	110	3
85	84	Dewarya	518	60	60	408	219	189	13	14	199	169	41	—	119	2
86	85	Dokoon	2,244	102	108	571	303	268	84	94	1	—	72	3	168	1
87	86	Dodi	1,574	108	108	604	323	281	56	65	240	189	42	1	179	17
88	87	Pandoola	748	22	23	120	63	57	3	2	40	40	3	—	33	5
89	88	Bansi	5,404	547	558	2,837	1,468	1,369	228	241	—	—	237	56	758	197
90	89	Bhandera	853	89	89	528	273	255	96	105	—	—	175	5	145	5
91	90	Goojarya Khera	1,059	52	52	335	180	155	40	50	59	45	—	—	106	—
92	91	Sadera	2,117	74	74	431	233	198	58	69	—	—	18	2	147	—
93	92	Moondli	687	51	51	334	184	150	18	21	97	69	6	—	111	—
94	93	Kala Nala	2,044	73	73	449	243	206	57	65	169	134	1	—	140	59
95	94	Phalas Thooni	1,568	32	32	222	118	104	—	—	—	—	—	—	75	—
96	95	Maran	864	59	59	344	188	156	—	—	61	48	13	—	111	30
97	96	Fatehpura	710	51	51	246	136	110	68	77	—	—	—	—	79	35
98	97	Bhamar	530	41	41	264	131	133	72	82	28	26	—	—	82	32
99	98	Manpura	459	44	44	303	153	150	—	—	108	110	8	—	95	—
100	99	Uransi	804	70	70	326	184	142	32	36	68	49	5	—	116	—
101	100	Bijanta	409	37	37	224	111	113	—	—	17	22	6	—	64	—
102	101	Kala Mal	1,019	63	63	366	193	173	26	26	111	102	10	—	101	6
103	102	Jeewanpura	500	25	25	146	84	62	19	10	65	52	—	—	47	—
104	103	Deopura	1,080	36	36	231	128	103	21	24	81	59	—	—	66	18
105	104	Jagmoonda	821	23	23	189	105	84	—	—	37	35	8	—	64	32
106	105	Leelda	316	53	53	274	143	131	5	4	131	121	12	—	95	53
107	106	Gurha Gopalji	1,129	36	36	196	110	86	42	28	60	52	16	1	62	21
108	107	Mohabbatpura	452	25	25	159	93	66	48	39	—	—	18	—	50	2
109	108	Medhakpura	402	25	25	135	70	65	—	—	—	—	66	—	41	—
110	109	Modsa	3,230	123	123	751	394	357	100	115	25	18	52	8	251	31
111	110	Mardya	802	43	43	250	144	106	41	43	—	—	18	1	86	8
112	111	Ganeshpura	1,061	35	35	242	131	111	62	64	—	—	1	—	64	—
113	112	Bansoli	1,544	124	129	588	316	272	42	53	148	118	43	2	206	43
114	113	Baori	1,173	75	76	399	201	198	29	31	2	6	16	—	131	11
115	114	Khajoori	2,948	142	143	733	399	334	42	44	236	204	42	4	237	19

WORKERS																				NON-WORKERS		Sl. No.
I		II		III		IV		V(a)		V(b)		VI		VII		VIII		IX		X		
M	F	M	F	M	F	M	F	M	F	M	F	M	F	M	F	M	F	M	F	M	F	
17	18	19	20	21	22	23	24	25	26	27	28	29	30	31	32	33	34	35	36	37	38	0
37	—	—	—	5	—	—	—	—	—	—	—	—	—	—	—	—	—	—	—	17	41	71
140	141	—	—	—	1	—	—	1	—	—	—	—	—	—	—	—	—	1	—	79	71	72
154	44	5	2	35	9	—	—	4	—	2	—	—	—	—	—	3	—	4	—	112	243	73
127	79	13	78	19	—	—	—	3	—	—	—	—	—	1	—	—	—	3	—	128	145	74
103	94	—	—	6	—	—	—	1	—	2	2	—	—	—	—	—	—	—	—	39	55	75
124	—	—	6	2	—	—	—	1	—	—	—	2	—	—	—	—	—	6	—	92	195	76
287	—	38	5	9	—	—	—	12	—	—	—	9	—	5	—	—	—	19	2	300	603	77
66	20	5	—	—	—	—	—	—	—	—	—	—	—	—	—	—	—	—	—	53	101	78
41	16	2	—	—	—	—	—	1	—	—	—	—	—	—	—	—	—	—	—	36	81	79
47	—	1	—	15	5	—	—	—	—	—	—	2	1	1	—	—	—	—	—	39	79	80
122	—	3	4	27	2	1	—	4	—	2	—	—	—	3	—	—	—	1	—	85	248	81
193	16	—	—	37	4	1	—	56	—	5	—	4	—	8	—	—	—	13	—	200	443	82
575	1	59	9	49	6	—	—	124	3	18	2	61	19	155	2	20	2	140	33	1,008	1,834	83
83	2	4	—	18	1	—	—	3	—	2	—	—	—	—	—	—	—	—	—	68	158	84
91	2	3	—	15	—	—	—	2	—	—	—	—	—	3	—	—	—	5	—	100	187	85
147	—	12	1	4	—	1	—	3	—	1	—	—	—	—	—	—	—	—	—	135	267	86
135	1	17	15	17	1	—	—	8	—	1	—	—	—	1	—	—	—	—	—	144	264	87
27	—	—	2	6	3	—	—	—	—	—	—	—	—	—	—	—	—	—	—	30	52	88
543	169	65	22	19	—	—	—	59	6	11	—	2	—	32	—	3	—	24	—	710	1,172	89
121	5	7	—	14	—	—	—	—	—	—	—	—	—	—	—	—	—	3	—	128	250	90
90	—	—	—	14	—	—	—	2	—	—	—	—	—	—	—	—	—	—	—	74	155	91
114	—	—	—	25	—	—	—	6	—	—	—	—	—	—	—	—	—	2	—	86	198	92
83	—	—	—	28	—	—	—	—	—	—	—	—	—	—	—	—	—	—	—	73	150	93
130	59	7	—	—	—	—	—	3	—	—	—	—	—	—	—	—	—	—	—	103	147	94
64	—	—	—	6	—	—	—	5	—	—	—	—	—	—	—	—	—	—	—	43	104	95
98	30	3	—	5	—	—	—	2	—	—	—	—	—	1	—	—	—	2	—	77	126	96
44	—	17	35	16	—	—	—	—	—	—	—	—	—	—	—	—	—	2	—	57	75	97
32	4	37	28	11	—	—	—	—	—	—	—	—	—	—	—	—	—	2	—	49	101	98
95	—		—	—	—			—	—	—		—	—	—	—	—	—	—	—	58	150	99
116	—	—	—	—	—	—	—	—	—	—	—	—	—	—	—	—	—	—	—	68	142	100
45	—	2	—	16	—	—	—	1	—	—	—	—	—	—	—	—	—	—	—	47	113	101
89	6	4	—	5	—	—	—	3	—	—	—	—	—	—	—	—	—	—	—	92	167	102
44	—	—	—	—	—	—	—	—	—	—	—	—	—	—	—	—	—	3	—	37	62	103
63	18	—	—	2	—	—	—	—	—	—	—	—	—	—	—	—	—	1	—	62	85	104
42	28	1	1	19	3	—	—	1	—	—	—	—	—	1	—	—	—	—	—	41	52	105
73	47	3	1	18	5	—	—	—	—	—	—	—	—	—	—	—	—	1	—	48	78	106
53	19	2	2	5	—	—	—	—	—	—	—	2	—	—	—	—	—	—	—	48	65	107
30	—	14	—	6	2	—	—	—	—	—	—	—	—	—	—	—	—	—	—	43	64	108
34	—	4	—	3	—	—	—	—	—	—	—	—	—	—	—	—	—	—	—	29	65	109
189	8	4	5	52	17	—	—	1	1	1	—	—	—	1	—	1	—	2	—	143	326	110
72	—	—	—	10	7	—	—	4	—	—	—	—	—	—	—	—	—	—	1	58	98	111
64	—	—	—	—	—	—	—	—	—	—	—	—	—	—	—	—	—	—	—	67	111	112
124	11	2	2	20	2	35	26	7	2	—	—	1	—	7	—	4	—	6	—	110	229	113
99	—	—	—	23	10	4	1	4	—	—	—	—	—	—	—	—	—	1	—	70	187	114
205	8	3	6	12	1	—	—	9	—	—	—	1	—	4	—	—	—	3	4	162	315	115

TEHSIL : 2 - NAINWA

Sl. No.	Code No.	Name of the Village	Area (in acres)	Occupied Residential Houses	Households	TOTAL POPULATION			Scheduled Castes		Scheduled Tribes		Literate and Educated Persons		Total Workers (I-IX)	
						P	M	F	M	F	M	F	M	F	M	F
0	1	2	3	4	5	6	7	8	9	10	11	12	13	14	15	16
116	115	Shahan	2,262	134	134	740	385	355	43	46	61	42	47	3	216	7
117	116	Biharipura	640	17	17	113	58	55	21	24	—	—	4	—	40	19
118	117	Sheodanpura	343	14	14	71	41	30	—	—	41	30	—	—	28	—
119	118	Phatookra	499	22	24	148	73	75	12	16	44	43	5	—	44	—
120	119	Arjunpura	639	27	28	140	77	63	37	28	34	29	7	—	49	1
121	120	Peeparwala	1,063	75	75	428	238	190	3	5	197	160	49	—	146	—
122	121	Khajoora	1,426	79	79	443	225	218	17	22	138	140	41	1	146	4
123	122	Kalmya	1,332	54	54	323	177	146	22	30	—	—	13	—	102	11
124	123	Kankariya	764	21	21	164	84	80	7	14	4	3	16	—	45	2
125	124	Karwar	8,954	577	577	3,029	1,575	1,454	222	245	69	77	472	58	857	44
126	125	Hirapur	820	21	21	130	66	64	—	—	55	57	10	—	32	—
127	126	Kalyan Khera	565	23	23	156	86	70	—	—	—	—	—	—	53	—
128	127	Bood Karwar	668	29	29	181	94	87	6	8	86	75	11	—	53	4
129	128	Kanakpura	443	9	9	44	22	22	10	12	12	10	1	—	13	2
130	129	Kotri	1,476	8	12	48	31	17	8	1	—	—	3	—	26	1
131	130	Kemla	1,213	13	13	80	46	34	2	4	—	—	—	—	24	1
132	131	Bansi	1,295	21	23	155	82	73	11	9	—	—	—	—	44	5
133	132	Arnetha	2,381	96	96	525	286	239	37	45	—	—	30	—	196	6
134	133	Antarda	4,852	229	232	1,293	698	595	94	73	117	124	141	29	415	7
135	134	Kheri	1,221	94	94	567	298	269	71	63	135	120	38	3	195	163
136	135	Khuri	1,480	40	40	341	181	160	—	—	66	62	—	—	123	—
137	136	Sheopura	1,326	56	56	305	166	139	34	32	18	15	31	1	108	17
138	137	Dhadhoon	3,312	113	113	637	338	299	—	—	—	—	14	4	172	5
139	138	Kishanganj	380	27	27	165	85	80	31	30	—	—	—	—	50	5
140	139	Soorli	522	33	33	198	101	97	28	32	46	39	3	—	53	4
141	140	Lamba Barda	1,090	102	102	608	307	301	17	16	—	—	35	1	203	6
142	141	Nandgaon	2,126	36	36	217	117	100	15	17	—	—	8	—	65	2
143	142	Gurha Sadabratya	4,214	91	91	453	257	196	51	46	52	42	50	2	168	126
144	143	Ramgarh	10,376	83	83	193	129	64	15	10	32	26	14	—	99	40
145	144	Manak Chowk	1,959	22	63	270	167	103	14	8	94	55	12	—	96	35
146	145	Luharpura	550	86	86	451	244	207	20	17	81	71	12	—	128	109
147	146	Sabalpura	4,452	143	143	737	394	343	25	24	327	290	95	—	184	13
148	147	Peepalya	3,741	129	130	699	361	338	102	113	45	27	74	29	181	23
149	148	Jaitpura	1,405	91	91	517	282	235	31	34	22	16	43	3	155	21
150	149	Meenon-ki-Jhonpariyan	2,259	27	27	171	103	68	—	—	77	54	14	5	51	—
151	150	Soonsariya	572	41	41	231	125	106	—	—	3	1	3	—	62	—
152	151	Sasti	496	29	29	188	97	91	21	31	—	—	2	1	63	—
153	152	Mandpura	1,044	19	19	110	56	54	7	10	—	—	1	—	27	19
154	153	Chipalta	584	29	29	151	84	67	40	37	—	—	6	—	43	25
155	154	Rashali	914	37	37	199	111	88	59	54	—	—	—	—	65	40
156	155	Sangoda	1,308	21	21	159	87	72	—	—	—	—	—	—	51	16
157	156	Phooleta @ Lachhmiganj	435	8	8	50	25	25	7	6	—	—	—	—	14	3
158	157	Nayagaon @ Ramganj	689	26	26	155	90	65	25	23	—	—	5	—	54	—
159	158	Gurli @ Jainagar	550	20	20	137	70	67	—	—	14	17	4	—	47	2
160	159	Bhanwarkhol @ Arjunpura	940	23	23	135	66	69	—	—	3	3	20	—	36	1

WORKERS																				NON-WORKERS		Sl. No.
I		II		III		IV		V(a)		V(b)		VI		VII		VIII		IX		X		
M	F	M	F	M	F	M	F	M	F	M	F	M	F	M	F	M	F	M	F	M	F	
17	18	19	20	21	22	23	24	25	26	27	28	29	30	31	32	33	34	35	36	37	38	0
163	5	11	—	22	—	—	—	10	—	—	—	—	—	1	—	—	—	9	2	169	348	116
28	18	1	1	11	—	—	—	—	—	—	—	—	—	—	—	—	—	—	—	18	36	117
28	—	—	—	—	—	—	—	—	—	—	—	—	—	—	—	—	—	—	—	13	30	118
41	—	1	—	1	—	—	—	1	—	—	—	—	—	—	—	—	—	—	—	29	75	119
32	—	—	—	13	1	—	—	2	—	—	—	—	—	—	—	—	—	2	—	28	62	120
123	—	2	—	7	—	—	—	12	—	—	—	—	—	2	—	—	—	—	—	92	190	121
127	1	6	3	10	—	—	—	1	—	—	—	—	—	1	—	—	—	1	—	79	214	122
72	6	2	2	26	3	—	—	—	—	1	—	—	—	—	—	—	—	1	—	75	135	123
39	2	—	—	5	—	—	—	—	—	—	—	—	—	—	—	—	—	1	—	39	78	124
480	17	81	14	32	2	—	—	113	2	15	—	20	—	49	—	6	—	61	9	718	1,410	125
29	—	3	—	—	—	—	—	—	—	—	—	—	—	—	—	—	—	—	—	34	64	126
34	—	4	—	15	—	—	—	—	—	—	—	—	—	—	—	—	—	—	—	33	70	127
42	—	5	2	6	2	—	—	—	—	—	—	—	—	—	—	—	—	—	—	41	83	128
10	—	2	—	1	1	—	—	—	—	—	—	—	—	—	—	—	—	—	1	9	20	129
7	—	—	—	9	—	7	1	—	—	—	—	—	—	1	—	—	—	2	—	5	16	130
14	1	—	—	8	—	—	—	2	—	—	—	—	—	—	—	—	—	—	—	22	33	131
42	5	—	—	2	—	—	—	—	—	—	—	—	—	—	—	—	—	—	—	38	68	132
138	6	8	—	47	—	—	—	2	—	—	—	—	—	—	—	—	—	1	—	90	233	133
291	—	63	7	35	—	—	—	9	—	—	—	—	—	11	—	—	—	6	—	283	588	134
136	142	10	19	29	2	—	—	3	—	7	—	—	—	3	—	—	—	7	—	103	106	135
123	—	—	—	—	—	—	—	—	—	—	—	—	—	—	—	—	—	—	—	58	160	136
81	13	3	3	22	—	—	—	2	—	—	—	—	—	—	—	—	—	—	1	58	122	137
157	2	2	1	6	—	1	—	1	—	—	—	—	—	2	—	—	—	3	2	166	294	138
25	—	20	4	1	—	—	—	—	—	1	—	—	—	—	—	—	—	3	1	35	75	139
43	2	7	—	—	—	—	—	—	—	2	—	—	—	—	—	—	—	1	2	48	93	140
121	—	59	5	13	—	2	1	7	—	—	—	—	—	—	—	—	—	1	—	104	295	141
47	—	—	—	17	2	—	—	1	—	—	—	—	—	—	—	—	—	—	—	52	98	142
154	120	5	4	—	—	—	—	—	2	—	—	—	—	—	—	—	—	9	—	89	70	143
—	—	80	32	—	—	12	8	1	—	—	—	—	—	—	—	—	—	6	—	30	24	144
45	33	4	2	44	—	—	—	—	—	—	—	—	—	—	—	—	—	3	—	71	68	145
107	103	10	6	1	—	—	—	1	—	1	—	3	—	—	—	1	—	4	—	116	98	146
164	11	14	2	1	—	—	—	1	—	—	—	—	—	—	—	—	—	4	—	210	330	147
147	13	14	10	1	—	—	—	4	—	—	—	—	—	7	—	3	—	5	—	180	315	148
107	3	1	13	39	5	—	—	2	—	—	—	—	—	1	—	—	—	5	—	127	214	149
29	—	20	—	2	—	—	—	—	—	—	—	—	—	—	—	—	—	—	—	52	68	150
51	—	—	—	6	—	—	—	1	—	—	—	1	—	—	—	—	—	3	—	63	106	151
53	—	—	—	10	—	—	—	—	—	—	—	—	—	—	—	—	—	—	—	34	91	152
19	17	1	2	4	—	—	—	2	—	—	—	—	—	—	—	—	—	1	—	29	35	153
38	25	—	—	4	—	—	—	1	—	—	—	—	—	—	—	—	—	—	—	41	42	154
59	39	—	1	6	—	—	—	—	—	—	—	—	—	—	—	—	—	—	—	46	48	155
29	16	—	—	22	—	—	—	—	—	—	—	—	—	—	—	—	—	—	—	36	56	156
6	—	2	—	6	3	—	—	—	—	—	—	—	—	—	—	—	—	—	—	11	22	157
30	—	7	—	16	—	—	—	1	—	—	—	—	—	—	—	—	—	—	—	36	65	158
34	—	2	1	10	1	—	—	1	—	—	—	—	—	—	—	—	—	—	—	23	65	159
29	—	5	1	2	—	—	—	—	—	—	—	—	—	—	—	—	—	—	—	30	68	160

TEHSIL : 2 - NAINWA, 3 - BUNDI

Sl. No.	Code No.	Name of the Village	Area (in acres)	Occupied Residential Houses	Households	TOTAL POPULATION			Scheduled Castes		Scheduled Tribes		Literate and Educated Persons		Total Workers (I-IX)	
						P	M	F	M	F	M	F	M	F	M	F
0	1	2	3	4	5	6	7	8	9	10	11	12	13	14	15	16
161	160	Neem-ka-Khera	1,016	79	79	437	233	204	9	9	75	72	46	—	131	8
162	161	Banthali	1,017	43	43	247	120	127	—	—	19	23	15	—	76	11
163	162	Talwas	7,338	281	290	1,448	757	691	224	264	1	—	297	99	385	73
164	163	Sheriya	1,296					Unpopulated								
165	164	Hirapur	2,064	26	27	126	64	62	—	—	—	—	7	—	39	11
TEHSIL : 3 - BUNDI*			**4,69,311**	**22,935**	**23,681**	**126,557**	**68,091**	**58,466**	**13,041**	**11,209**	**15,825**	**13,986**	**13,967**	**1,922**	**39,384**	**4,392**
1	1	Shahpura	1,416	24	27	132	69	63	6	9	17	20	4	—	49	3
2	2	Umarthoona	1,755	60	60	387	201	186	10	8	99	98	43	3	121	17
3	3	Kheroona	1,740	92	92	450	241	209	27	20	16	16	28	2	142	19
4	4	Kati	1,675	84	84	433	223	210	21	20	10	8	20	—	110	6
5	5	Astoli	1,556	101	102	607	324	283	11	14	135	115	53	—	205	28
6	6	Kajri Seelor	1,462	36	36	234	129	105	3	2	119	94	5	—	58	3
7	7	Raghuveerpura	782	23	23	157	81	76	9	12	6	3	18	—	32	5
8	*7a*	*Bundi Rural*	*2,000*	*66*	*66*	*330*	*180*	*150*	*3*	*2*	*106*	*74*	*28*	*5*	*103*	*14*
9	8	Chhatrapura	3,576	180	180	1,437	782	655	86	56	35	12	275	22	407	20
10	9	Seelor	4,217	325	332	1,745	907	838	81	70	24	1	300	27	495	17
11	10	Hatipura	1,111	52	52	327	172	155	24	22	—	—	31	3	79	15
12	11	Daulatpura	713	14	14	89	47	42	10	12	—	—	7	—	22	—
13	12	Bhawanipura @ Bangmata	693	209	209	1,038	589	449	516	414	—	—	60	1	415	4
14	13	Ramnagar	1,689	59	59	331	177	154	52	52	7	7	55	3	106	11
15	14	Bhalesawa	338	31	31	137	76	61	9	8	26	14	10	3	45	3
16	15	Teekhabar	471	59	59	316	159	157	44	45	15	14	27	—	98	3
17	16	Mangal	993	79	79	413	207	206	17	14	20	15	65	3	99	2
18	17	Gurha	5,771	394	403	2,081	1,165	916	190	156	266	212	276	40	650	35
19	18	Neem-ka-Khera	3,253	241	242	1,272	677	595	175	146	145	117	110	14	404	91
20	19	Onarji-ki-Jhonpariyan	601	61	61	300	153	147	—	—	68	57	3	2	100	—
21	20	Megharawat-ki-Jhonpariyan	5,329	147	149	781	424	357	21	14	220	204	23	10	244	12
22	21	Mohanpura	2,036	112	113	520	288	232	44	43	53	49	23	—	193	45
23	22	Gopalpura	537	102	102	575	301	274	49	35	71	67	33	4	172	4
24	23	Ulera	1,819	135	135	676	361	315	78	68	13	10	56	6	220	10
25	24	Khoonetya	610	27	27	187	109	78	2	1	4	1	38	4	56	—
26	25	Seenti	684	46	46	256	128	128	25	19	85	84	18	8	69	3
27	26	Seenta	726	80	80	445	232	213	42	47	4	2	42	2	123	4
28	27	Roopnagar	194	54	54	313	162	151	56	46	102	100	11	—	92	—
29	28	Garnal	1,104	56	56	332	166	166	31	27	9	10	8	—	96	—
30	29	Shrinagar	580	32	32	219	121	98	11	6	110	92	12	—	73	6
31	30	Hazari Bhairoon-ki-Jhonpariyan	241	19	19	148	81	67	—	—	77	61	18	—	51	27
32	31	Bheem-ka-Khera	355	31	31	141	82	59	—	—	—	—	5	—	43	29
33	32	Salarya	507	28	28	189	105	84	—	—	2	2	—	—	62	—
34	33	Mahrampura	535	51	51	277	144	133	78	77	56	46	15	—	69	1
35	34	Lakhon-ki-Jhonpariyan	140	14	14	79	44	35	—	—	44	35	2	—	23	—
36	35	Rampurya	234					Unpopulated								
37	36	Karjoona	373	36	52	342	188	154	—	—	67	57	26	—	90	3
38	37	Bheempura	463	24	24	160	82	78	10	9	43	47	6	—	47	—
39	38	Kalpuriya	535	84	85	556	309	247	106	90	8	5	75	—	150	14
40	39	Sankarda	1,152	116	116	736	381	355	21	21	69	53	57	9	227	—

* For Special Charge Jawahar Sagar Dam, Bundi, see Appendix-I.

WORKERS																				NON-WORKERS		Sl. No.
I		II		III		IV		V(a)		V(b)		VI		VII		VIII		IX		X		
M	F	M	F	M	F	M	F	M	F	M	F	M	F	M	F	M	F	M	F	M	F	
17	18	19	20	21	22	23	24	25	26	27	28	29	30	31	32	33	34	35	36	37	38	0
95	—	—	6	25	—	—	—	3	2	1	—	—	—	—	—	—	—	7	—	102	196	161
49	1	2	8	16	—	—	—	—	—	—	—	—	—	1	—	—	—	8	2	44	116	162
187	7	6	45	21	1	1	—	50	6	9	4	14	—	31	—	21	7	45	3	372	618	163
										Unpopulated											—	164
30	10	1	1	8	—	—	—	—	—	—	—	—	—	—	—	—	—	—	—	25	51	165
24,465		**4,260**		**2,047**		**1,027**		**799**		**413**		**2,119**		**650**		**147**		**3,457**		**28,707**		
1,076		**1,684**		**108**		**181**		**45**		**32**		**402**		**20**		**179**		**665**		**54,074**		
28	—	4	2	15	—	—	—	1	—	—	—	—	1	—	—	—	—	1	—	20	60	1
62	—	10	9	40	7	—	—	3	—	—	—	2	—	—	—	—	—	4	1	80	169	2
103	1	34	18	2	—	—	—	—	—	—	—	—	—	—	—	—	—	3	—	99	190	3
108	3	2	3	—	—	—	—	—	—	—	—	—	—	—	—	—	—	—	—	113	204	4
147	15	5	2	47	10	—	—	3	—	—	—	—	—	—	—	—	—	3	1	119	255	5
55	3	1	—	—	—	—	—	—	—	—	—	—	—	—	—	—	—	2	—	71	102	6
28	2	3	3	—	—	—	—	—	—	—	—	—	—	—	—	—	—	1	—	49	71	7
41	—	*7*	—	*5*	—	—	—	—	—	*30*	*13*	*3*	—	—	—	—	—	*17*	*1*	*77*	*136*	*8*
249	10	84	9	24	1	3	—	10	—	1	—	1	—	5	—	—	—	30	—	375	635	9
390	10	23	4	5	1	—	—	21	1	—	—	3	—	15	—	—	—	38	1	412	821	10
50	3	14	12	—	—	—	—	6	—	1	—	—	—	—	—	3	—	5	—	93	140	11
21	—	—	—	—	—	—	—	—	—	—	—	—	—	—	—	—	—	1	—	25	42	12
373	2	4	1	—	—	—	—	—	—	—	—	—	—	—	—	—	—	38	1	174	445	13
63	—	18	10	12	1	—	—	5	—	4	—	—	—	1	—	—	—	3	—	71	143	14
40	3	5	—	—	—	—	—	—	—	—	—	—	—	—	—	—	—	—	—	31	58	15
98	3	—	—	—	—	—	—	—	—	—	—	—	—	—	—	—	—	—	—	61	154	16
89	2	5	—	—	—	—	—	1	—	1	—	3	—	—	—	—	—	—	—	108	204	17
410	5	55	8	26	1	10	4	31	2	12	1	8	3	12	—	4	—	82	11	515	881	18
316	80	8	2	36	1	—	—	6	4	3	1	1	1	8	—	—	—	25	2	273	504	19
99	—	1	—	—	—	—	—	—	—	—	—	—	—	—	—	—	—	—	—	53	147	20
215	7	18	5	—	—	—	—	—	—	—	—	—	—	3	—	—	—	8	—	180	345	21
154	19	9	23	11	—	—	—	1	—	9	—	—	—	1	—	—	—	8	3	95	187	22
112	—	18	3	34	1	—	—	3	—	—	—	1	—	2	—	—	—	2	—	129	270	23
192	9	10	1	13	—	—	—	2	—	—	—	—	—	2	—	—	—	1	—	141	305	24
48	—	7	—	—	—	—	—	—	—	—	—	—	—	—	—	—	—	1	—	53	78	25
46	2	23	1	—	—	—	—	—	—	—	—	—	—	—	—	—	—	—	—	59	125	26
102	3	9	1	8	—	—	—	—	—	—	—	—	—	2	—	—	—	2	—	109	209	27
90	—	—	—	—	—	—	—	—	—	2	—	—	—	—	—	—	—	—	—	70	151	28
91	—	1	—	—	—	—	—	4	—	—	—	—	—	—	—	—	—	—	—	70	166	29
73	6	—	—	—	—	—	—	—	—	—	—	—	—	—	—	—	—	—	—	48	92	30
51	27	—	—	—	—	—	—	—	—	—	—	—	—	—	—	—	—	—	—	30	40	31
41	29	—	—	—	—	—	—	—	—	—	—	—	—	—	—	—	—	2	—	39	30	32
55	—	7	—	—	—	—	—	—	—	—	—	—	—	—	—	—	—	—	—	43	84	33
67	1	2	—	—	—	—	—	—	—	—	—	—	—	—	—	—	—	—	—	75	132	34
22	—	1	—	—	—	—	—	—	—	—	—	—	—	—	—	—	—	—	—	21	35	35
										Unpopulated												36
70	1	3	1	—	—	17	1	—	—	—	—	—	—	—	—	—	—	—	—	98	151	37
36	—	5	—	6	—	—	—	—	—	—	—	—	—	—	—	—	—	—	—	35	78	38
100	—	24	14	13	—	1	—	—	—	7	—	—	—	—	—	—	—	5	—	159	233	39
182	—	35	—	—	—	—	—	4	—	—	—	—	—	—	—	—	—	6	—	154	355	40

TEHSIL : 3 - BUNDI

Sl. No.	Code No.	Name of the Village	Area (in acres)	Occupied Residential Houses	Households	TOTAL POPULATION			Scheduled Castes		Scheduled Tribes		Literate and Educated Persons		Total Workers (I-IX)	
						P	M	F	M	F	M	F	M	F	M	F
0	1	2	3	4	5	6	7	8	9	10	11	12	13	14	15	16
41	40	Rayta	1,319	60	65	477	255	222	42	33	34	33	12	—	133	—
42	41	Umrach	853	71	80	491	245	246	87	87	9	11	62	5	126	—
43	42	Chapras	556	27	27	154	78	76	32	32	4	6	8	—	39	3
44	43	Bhanwarda	1,116	53	53	312	153	159	—	—	112	128	11	—	90	—
45	44	Itoda	286	18	18	112	62	50	33	24	6	8	4	—	33	—
46	45	Dolara	1,089	141	141	705	389	316	66	51	82	74	18	—	251	—
47	46	Ramganj	893	97	97	426	246	180	55	43	37	35	34	5	157	3
48	47	Nanakpurya	455	39	39	196	105	91	—	—	6	3	7	—	58	1
49	48	Beebanwa	622	26	26	152	79	73	—	—	7	9	23	9	39	2
50	49	Bahadurpura	696	34	34	190	102	88	50	40	41	38	12	—	60	1
51	50	Balapura	431	5	5	27	16	11	—	—	3	6	6	—	8	—
52	51	Kuwarti	1,429	93	114	592	321	271	89	77	39	27	44	—	175	46
53	52	Baldeopura	592	41	41	233	120	113	—	—	13	14	15	—	79	2
54	53	Sheoshakti-ka-Khera	1,007	69	69	445	243	202	104	83	—	—	45	—	150	3
55	54	Karad-ka-Vardha	681	51	51	344	182	162	48	35	1	1	8	—	97	—
56	55	Lalpura	984	85	85	499	277	222	35	31	171	129	54	—	136	1
57	56	Bagra	1,394	61	61	437	239	198	15	16	140	111	14	—	127	—
58	57	Jalera	737	29	29	182	100	82	2	4	—	—	7	—	55	—
59	58	Matoonda	4,738	360	362	1,907	1,021	886	329	295	10	11	283	54	590	273
60	59	Shyopura-ki-Baori	1,321	5	7	47	22	25	—	—	5	5	4	3	10	1
61	60	Ganpatpura	1,089	38	38	218	112	106	19	14	88	81	32	—	66	—
62	61	Katundra	353	29	29	143	72	71	—	—	65	65	23	2	48	2
63	62	Dayalpura	483	6	6	27	15	12	—	—	—	—	11	6	10	1
64	63	Gordhanpura	445	34	34	214	123	91	—	—	112	85	23	—	72	—
65	64	Jaoti Kalan	1,590	104	104	564	305	259	68	57	48	47	79	7	192	8
66	65	Raghunathpura	465	14	14	90	53	37	19	12	32	21	9	—	29	—
67	66	Ganeshpura	315	26	26	179	92	87	—	—	87	80	13	—	37	—
68	67	Jharbalapura	4,341	95	95	482	266	216	40	25	114	100	38	3	143	2
69	68	Nayagaon	423	30	31	162	79	83	5	8	12	11	21	1	51	2
70	69	Narsinghpura	165	38	38	204	111	93	64	47	—	—	9	3	65	3
71	70	Haripura	606	60	61	329	182	147	43	43	96	75	33	—	101	8
72	71	Barwas	1,284	36	36	218	119	99	41	26	68	64	9	1	62	—
73	72	Akher	966	58	65	338	171	167	74	72	32	34	17	2	108	20
74	73	Rajwas	750	48	52	275	138	137	55	64	72	69	51	10	83	16
75	74	Gulkheri	1,623	33	33	181	101	80	2	3	40	21	3	—	66	1
76	75	Khatiyari	827	69	73	388	192	196	44	49	80	84	56	10	116	3
77	76	Baldeopura	433	51	54	381	192	189	108	92	18	17	28	4	108	23
78	77	Khatkar	3,166	177	191	878	451	427	132	115	11	8	140	26	273	18
79	78	Gurha Magdooka	2,889	92	93	472	276	196	21	16	50	24	11	—	192	11
80	79	Jaora	4,016	94	94	509	284	225	48	35	194	162	18	—	160	7
81	80	Bheemganj	528	33	33	227	128	99	—	—	50	39	3	—	75	2
82	81	Bara Dhoondhlaji	3,123	6	7	71	41	30	7	5	—	—	15	—	15	—
83	82	Kharibara	509	42	42	227	122	105	7	9	99	85	11	—	62	—
84	83	Kesarpura	1,327	14	14	92	46	46	—	—	27	21	—	—	23	—
85	84	Rampuriya	1,182	91	92	545	299	246	76	57	104	91	46	2	187	1

WORKERS																				NON-WORKERS		
I		II		III		IV		V(a)		V(b)		VI		VII		VIII		IX		X		Sl. No.
M	F	M	F	M	F	M	F	M	F	M	F	M	F	M	F	M	F	M	F	M	F	
17	18	19	20	21	22	23	24	25	26	27	28	29	30	31	32	33	34	35	36	37	38	0
104	—	29	—	—	—	—	—	—	—	—	—	—	—	—	—	—	—	—	—	122	222	41
103	—	20	—	—	—	—	—	—	—	1	—	—	—	1	—	—	—	1	—	119	246	42
31	—	7	3	—	—	—	—	—	—	—	—	—	—	—	—	—	—	1	—	39	73	43
88	—	2	—	—	—	—	—	—	—	—	—	—	—	—	—	—	—	—	—	63	159	44
29	—	4	—	—	—	—	—	—	—	—	—	—	—	—	—	—	—	—	—	29	50	45
177	—	56	—	2	—	—	—	—	—	7	—	3	—	—	—	—	—	6	—	138	316	46
70	1	21	2	14	—	—	—	—	—	15	—	10	—	3	—	1	—	23	—	89	177	47
42	1	5	—	11	—	—	—	—	—	—	—	—	—	—	—	—	—	—	—	47	90	48
32	—	2	—	—	2	—	—	—	—	—	—	—	—	1	—	1	—	3	—	40	71	49
48	1	9	—	2	—	—	—	—	—	—	—	—	—	—	—	—	—	1	—	42	87	50
2	—	4	—	—	—	—	—	—	—	—	—	—	—	—	—	—	—	2	—	8	11	51
95	—	23	13	16	—	—	—	—	—	3	1	—	—	—	—	—	—	38	32	146	225	52
69	1	2	—	7	1	—	—	—	—	—	—	—	—	—	—	—	—	1	—	41	111	53
120	2	13	—	16	1	—	—	—	—	—	—	—	—	—	—	—	—	1	—	93	199	54
96	—	1	—	—	—	—	—	—	—	—	—	—	—	—	—	—	—	—	—	85	162	55
120	1	14	—	—	—	—	—	1	—	—	—	—	—	—	—	—	—	1	—	141	221	56
120	—	4	—	—	—	—	—	2	—	—	—	—	—	—	—	—	—	1	—	112	198	57
46	—	7	—	—	—	—	—	2	—	—	—	—	—	—	—	—	—	—	—	45	82	58
365	168	124	97	39	2	—	—	8	—	4	—	9	1	21	1	—	—	20	4	431	613	59
2	—	1	—	7	1	—	—	—	—	—	—	—	—	—	—	—	—	—	—	12	24	60
41	—	10	—	11	—	—	—	—	—	4	—	—	—	—	—	—	—	—	—	46	106	61
30	—	13	2	3	—	—	—	—	—	—	—	—	—	—	—	—	—	2	—	24	69	62
7	1	—	—	1	—	—	—	—	—	—	—	—	—	—	—	—	—	2	—	5	11	63
56	—	1	—	15	—	—	—	—	—	—	—	—	—	—	—	—	—	—	—	51	91	64
128	6	23	1	31	1	—	—	2	—	—	—	—	—	5	—	—	—	3	—	113	251	65
29	—	—	—	—	—	—	—	—	—	—	—	—	—	—	—	—	—	—	—	24	37	66
36	—	—	—	1	—	—	—	—	—	—	—	—	—	—	—	—	—	—	—	55	87	67
134	1	—	—	2	—	—	—	3	1	1	—	1	—	—	—	—	—	2	—	123	214	68
31	—	5	—	8	1	—	—	—	1	—	—	—	—	2	—	—	—	5	—	28	81	69
30	—	7	—	15	1	—	—	—	—	2	1	—	—	1	—	—	—	10	1	46	90	70
67	2	5	1	18	4	—	—	6	—	1	—	—	—	2	—	—	—	2	1	81	139	71
53	—	3	—	2	—	—	—	—	—	—	—	—	—	—	—	—	—	4	—	57	99	72
69	12	22	6	11	1	—	—	3	—	1	—	—	—	—	1	—	—	2	—	63	147	73
45	5	18	6	6	3	1	—	2	1	—	—	9	1	—	—	—	—	2	—	55	121	74
30	—	5	—	30	—	—	—	—	—	1	1	—	—	—	—	—	—	—	—	35	79	75
80	1	7	2	8	—	—	—	1	—	1	—	—	—	—	—	—	—	17	—	76	193	76
75	1	13	22	15	—	—	—	1	—	—	—	1	—	—	—	—	—	3	—	84	166	77
113	2	13	3	46	1	—	—	8	1	12	—	5	—	17	1	—	—	59	10	178	409	78
70	—	20	3	51	—	—	—	1	—	—	—	—	—	—	—	—	—	50	8	84	185	79
106	4	12	1	36	1	—	—	1	1	1	—	—	—	—	—	—	—	4	—	124	218	80
55	2	4	—	15	—	—	—	—	—	—	—	—	—	—	—	—	—	1	—	53	97	81
15	—	—	—	—	—	—	—	—	—	—	—	—	—	—	—	—	—	—	—	26	30	82
55	—	—	—	—	—	—	—	7	—	—	—	—	—	—	—	—	—	—	—	60	105	83
22	—	—	—	—	—	—	—	—	—	1	—	—	—	—	—	—	—	—	—	23	46	84
109	—	40	—	31	1	—	—	4	—	—	—	—	—	1	—	—	—	2	—	112	245	85

TEHSIL : 3 - BUNDI

Sl. No.	Code No.	Name of the Village	Area (in acres)	Occupied Residential Houses	Households	TOTAL POPULATION			Scheduled Castes		Scheduled Tribes		Literate and Educated Persons		Total Workers (I-IX)	
						P	M	F	M	F	M	F	M	F	M	F
0	1	2	3	4	5	6	7	8	9	10	11	12	13	14	15	16
86	85	Guwari	1,441	66	67	399	194	205	25	27	141	146	23	—	120	1
87	86	Samarwa	443	40	40	252	138	114	17	10	82	83	33	—	43	2
88	87	Bheroopura Ojha	1,368	122	132	591	320	271	86	79	7	9	111	23	159	8
89	88	Onkarpura	961	91	91	515	283	232	52	49	23	29	102	4	152	7
90	89	Nandpura	522	45	45	307	157	150	6	2	105	104	51	4	83	4
91	90	Jaoti Khurd	793	54	54	323	171	152	13	20	124	101	25	—	96	—
92	91	Motipura	255	19	23	128	65	63	65	63	—	—	2	—	38	—
93	92	Kishanpura	739	46	48	298	152	146	6	5	—	—	45	—	85	—
94	93	Sangawada	947	72	72	445	254	191	107	78	—	—	8	—	129	3
95	94	Bambori	2,297	117	142	792	412	380	136	121	47	40	68	1	253	25
96	95	Gowarya	653	1	1	8	5	3	—	—	5	3	2	—	4	2
97	96	Raithal	2,581	149	150	896	470	426	40	28	221	195	86	7	281	42
98	97	Ajeta	2,544	204	211	1,183	625	558	109	91	111	102	116	18	329	11
99	98	Delunda	1,648	107	134	819	432	387	—	—	—	—	60	2	233	—
100	99	Lohli	648	68	72	323	177	146	—	—	—	—	7	—	102	3
101	100	Rihana	1,681	119	119	707	372	335	33	38	—	—	41	3	217	—
102	101	Bagli	671	30	31	168	88	80	—	—	—	—	3	—	39	—
103	102	Khyawada	2,049	168	169	856	448	408	149	140	50	53	98	6	262	4
104	103	Chhaparda	1,118	35	44	234	131	103	—	—	11	9	4	—	80	—
105	104	Hanotya	921	33	33	194	103	91	—	—	62	51	8	—	63	—
106	105	Beechari	1,120	38	39	230	117	113	26	24	39	33	31	6	64	—
107	106	Bhaton-ka-Khera	566	23	23	110	60	50	—	—	—	—	15	3	34	—
108	107	Chhawani	1,603	83	84	538	272	266	10	14	153	155	47	3	175	—
109	108	Gogpura	847	37	37	269	128	141	—	—	105	113	15	1	67	—
110	109	Jakhana	1,722	88	92	556	292	264	59	70	—	—	70	—	156	2
111	110	Manditya	641	25	25	151	89	62	9	5	23	12	18	—	51	—
112	111	Peepalya	1,327	90	90	452	233	219	11	19	180	161	47	—	110	3
113	112	Ebra	2,222	121	146	837	425	412	98	111	183	170	126	14	242	126
114	113	Banka Khera	989	48	48	235	127	108	25	26	—	—	20	—	72	—
115	114	Anthra	3,448	177	202	1,084	568	516	21	24	3	2	123	16	297	57
116	115	Bathwara	1,109	46	46	287	151	136	—	—	—	—	31	4	74	—
117	116	Leelera Byasan	1,120	83	83	461	247	214	82	78	—	—	72	14	129	—
118	117	Peepalda	2,490	107	108	672	348	324	50	39	10	12	103	14	190	15
119	118	Theekariya Khurd	1,320	101	101	594	320	274	58	48	26	19	62	20	171	—
120	119	Jarkhoda	987	18	44	169	104	65	21	9	51	49	13	—	80	4
121	120	Kothiya	800	66	70	427	225	202	18	15	40	35	54	4	135	4
122	121	Mangli	658	13	13	76	43	33	—	—	—	—	7	—	21	—
123	122	Gumanpura	884	160	161	816	438	378	149	109	167	165	163	7	240	—
124	123	Sanwalpura	461	37	37	210	104	106	—	—	62	63	2	—	63	—
125	124	Kot Khera	922	71	71	354	190	164	39	31	—	—	4	—	104	—
126	125	Barkhera	695	33	33	187	105	82	—	—	—	—	4	—	63	—
127	126	Khankhera	545	50	50	284	148	136	132	115	9	12	16	—	107	30
128	127	Gadegal	444	98	100	634	343	291	14	18	11	4	66	9	213	42
129	128	Andher	1,186	71	71	394	215	179	32	28	85	71	16	—	126	—
130	129	Baori Khera	889	52	52	291	146	145	21	24	29	23	2	—	95	—

WORKERS																				NON-WORKERS		
I		II		III		IV		V(a)		V(b)		VI		VII		VIII		IX		X		Sl. No.
M	F	M	F	M	F	M	F	M	F	M	F	M	F	M	F	M	F	M	F	M	F	
17	18	19	20	21	22	23	24	25	26	27	28	29	30	31	32	33	34	35	36	37	38	0
88	—	6	—	22	—	—	—	2	—	—	—	—	—	2	—	—	—	—	1	74	204	86
39	1	2	1	1	—	—	—	—	—	—	—	—	—	—	—	—	—	1	—	95	112	87
121	3	14	2	9	—	—	—	2	—	—	—	1	—	6	—	—	—	6	3	161	263	88
104	2	22	5	15	—	—	—	—	—	1	—	5	—	3	—	—	—	2	—	131	225	89
64	3	5	1	11	—	—	—	—	—	—	—	—	—	1	—	—	—	2	—	74	146	90
87	—	2	—	—	—	—	—	5	—	—	—	—	—	1	—	—	—	1	—	75	152	91
25	—	13	—	—	—	—	—	—	—	—	—	—	—	—	—	—	—	—	—	27	63	92
82	—	3	—	—	—	—	—	—	—	—	—	—	—	—	—	—	—	—	—	67	146	93
123	3	3	—	—	—	—	—	1	—	—	—	—	—	2	—	—	—	—	—	125	188	94
130	—	60	—	18	—	—	—	—	—	1	—	—	—	—	—	—	—	44	25	159	355	95
4	2	—	—	—	—	—	—	—	—	—	—	—	—	—	—	—	—	—	—	1	1	96
191	12	23	28	52	—	—	—	9	2	—	—	—	—	—	—	—	—	6	—	189	384	97
190	—	77	4	21	—	—	—	4	—	—	—	2	—	8	—	—	—	27	7	296	547	98
182	—	27	—	21	—	—	—	—	—	1	—	—	—	1	—	—	—	1	—	199	387	99
50	—	—	—	37	1	—	—	—	—	—	—	—	—	—	—	—	—	15	2	75	143	100
172	—	14	—	9	—	—	—	9	—	—	—	—	—	5	—	1	—	7	—	155	335	101
31	—	—	—	8	—	—	—	—	—	—	—	—	—	—	—	—	—	—	—	49	80	102
162	—	21	4	63	—	—	—	6	—	7	—	—	—	2	—	—	—	1	—	186	404	103
56	—	—	—	9	—	—	—	—	—	—	—	—	—	—	—	—	—	15	—	51	103	104
48	—	—	—	15	—	—	—	—	—	—	—	—	—	—	—	—	—	—	—	40	91	105
48	—	7	—	8	—	—	—	—	—	—	—	—	—	—	—	—	—	1	—	53	113	106
27	—	—	—	2	—	—	—	—	—	1	—	—	—	—	—	1	—	3	—	26	50	107
119	—	—	—	35	—	—	—	9	—	1	—	—	—	1	—	—	—	10	—	97	266	108
56	—	7	—	2	—	—	—	2	—	—	—	—	—	—	—	—	—	—	—	61	141	109
84	—	28	—	—	—	—	—	—	—	—	—	—	—	—	—	—	—	44	2	136	262	110
33	—	4	—	—	—	—	—	—	—	—	—	—	—	—	—	—	—	14	—	38	62	111
95	3	12	—	—	—	—	—	—	—	—	—	—	—	1	—	—	—	2	—	123	216	112
131	17	53	77	17	—	—	—	9	2	—	2	21	27	2	—	—	—	9	1	183	286	113
65	—	3	—	2	—	—	—	—	—	—	—	—	—	2	—	—	—	—	—	55	108	114
178	5	99	51	—	—	—	—	13	—	—	—	—	—	1	—	—	—	6	1	271	459	115
50	—	12	—	8	—	—	—	2	—	—	—	—	—	1	—	—	—	1	—	77	136	116
75	—	21	—	15	—	—	—	3	—	2	—	5	—	2	—	—	—	6	—	118	214	117
125	—	37	14	16	—	—	—	3	—	3	1	—	—	2	—	—	—	4	—	158	309	118
113	—	9	—	—	—	—	—	44	—	4	—	—	—	—	—	—	—	1	—	149	274	119
40	—	—	—	—	—	—	—	—	—	40	4	—	—	—	—	—	—	—	—	24	61	120
102	—	16	—	8	—	—	—	—	—	6	4	—	—	1	—	—	—	2	—	90	198	121
8	—	3	—	—	—	—	—	—	—	8	—	—	—	1	—	1	—	—	—	22	33	122
174	—	50	—	—	—	—	—	—	—	4	—	—	—	4	—	—	—	8	—	198	378	123
59	—	4	—	—	—	—	—	—	—	—	—	—	—	—	—	—	—	—	—	41	106	124
88	—	11	—	—	—	—	—	1	—	—	—	3	—	1	—	—	—	—	—	86	164	125
59	—	3	—	—	—	—	—	—	—	—	—	—	—	—	—	—	—	1	—	42	82	126
37	—	56	25	12	5	—	—	—	—	—	—	—	—	1	—	—	—	1	—	41	106	127
109	—	61	18	42	24	—	—	—	—	1	—	—	—	—	—	—	—	—	—	130	249	128
83	—	21	—	17	—	—	—	—	—	—	—	1	—	—	—	—	—	4	—	89	179	129
75	—	3	—	17	—	—	—	—	—	—	—	—	—	—	—	—	—	—	—	51	145	130

TEHSIL : 3 - BUNDI

Sl. No.	Code No.	Name of the Village	Area (in acres)	Occupied Residential Houses	Households	TOTAL POPULATION			Scheduled Castes		Scheduled Tribes		Literate and Educated Persons		Total Workers (I-IX)	
						P	M	F	M	F	M	F	M	F	M	F
0	1	2	3	4	5	6	7	8	9	10	11	12	13	14	15	16
131	130	Gopal Niwas	802	42	45	273	147	126	—	—	134	118	15	—	95	—
132	131	Kumhariya	163	29	29	147	85	62	—	—	62	44	15	—	43	—
133	132	Byas Baori	230	7	7	63	34	29	—	—	34	29	9	—	17	—
134	133	Pakalpuriya	446	25	25	131	72	59	—	—	68	56	10	—	45	—
135	134	Amli	500	66	66	381	212	169	—	—	162	122	36	—	96	—
136	135	Bijnawar	470	54	54	404	213	191	202	181	—	—	29	—	110	—
137	136	Mandawara	916	83	83	429	224	205	143	136	—	—	37	—	126	—
138	137	Mandawari	1,448	21	21	148	86	62	—	—	27	24	29	11	48	—
139	138	Sarwan-ki-Jhonpariyan	502	28	28	202	103	99	1	—	—	—	12	—	54	—
140	139	Bhairoopura	1,179	53	53	327	168	159	22	13	—	—	1	—	92	—
141	140	Banki	1,504	8	8	59	27	32	—	—	27	32	1	—	17	—
142	141	Anuppura	4,093	39	39	237	117	120	—	—	57	61	—	—	75	—
143	142	Parana	1,947	20	20	102	55	47	—	—	50	45	—	—	28	—
144	143	Golpur	3,648	54	54	273	140	133	2	1	77	68	—	—	73	—
145	144	Kewariya	5,782	67	67	293	163	130	16	7	123	112	2	—	100	2
146	145	Holaspura	2,814	78	78	424	221	203	—	—	111	93	9	—	137	—
147	146	Loicha	4,511	92	92	521	269	252	20	20	186	179	24	—	146	9
148	147	Sundarpura	555	65	65	325	156	169	13	13	31	32	53	—	85	10
149	148	Malipura	652	45	45	304	160	144	28	25	—	—	13	1	96	—
150	149	Prempura	1,117	51	51	275	149	126	4	10	—	—	8	1	99	—
151	150	Namana	5,584	392	394	2,097	1,097	1,000	224	212	180	148	364	61	574	31
152	151	Haripura	822	60	60	338	182	156	13	5	136	119	34	11	94	—
153	152	Kishanpura	1,438	47	47	295	155	140	10	14	98	84	2	—	89	13
154	153	Shyamoo	2,664	35	35	194	105	89	—	—	105	89	2	—	63	—
155	154	Dulhpura	2,768	42	42	216	119	97	18	14	71	68	—	—	73	44
156	155	Chanda-ka-Talab	3,458	45	45	244	130	114	12	16	44	33	—	—	84	22
157	156	Kalyanpura	6,182	18	18	104	59	45	—	—	22	21	—	—	40	11
158	157	Amthoon	300	20	29	168	96	72	—	—	—	—	8	—	59	27
159	158	Laxmipura	3,180	63	115	551	284	267	99	107	57	56	80	14	153	90
160	159	Bhanwariya Kua	1,851	37	92	284	170	114	89	58	54	42	15	—	127	36
161	160	Dhanatri	1,381	49	49	312	170	142	—	—	71	57	23	5	96	—
162	161	Baroodhan	3,476	476	479	2,383	1,263	1,120	327	308	121	103	423	97	670	100
163	162	Parta Dhawari	1,083	67	94	542	303	239	21	16	207	156	54	3	174	16
164	163	Gagos	1,289	44	56	323	169	154	13	13	75	77	22	14	88	5
165	164	Alphanagar	2,009	94	94	378	187	191	23	19	72	97	18	—	129	7
166	165	Beelooba	206	21	22	130	70	60	17	18	11	13	12	—	48	—
167	166	Sitapura	1,755	163	183	911	500	411	87	83	23	16	151	10	294	27
168	167	Alkodiya	873	61	61	353	188	165	17	25	7	7	41	1	93	2
169	168	Moheepura	243	50	50	313	158	155	2	1	123	127	50	—	93	10
170	169	Leelera Charnan	751	71	73	352	193	159	20	16	9	3	24	3	100	4
171	170	Sapteeja	518	25	25	205	120	85	11	7	91	61	7	—	46	—
172	171	Jaloda	970	39	39	202	101	101	13	13	45	41	9	1	61	1
173	172	Chak Mohipura	241	8	8	46	24	22	23	22	—	—	—	—	15	—
174	173	Aktasa	1,485	120	134	695	370	325	78	67	6	6	81	8	208	9
175	174	Khurad	656	45	45	348	189	159	13	7	87	88	35	4	89	—

WORKERS																				NON-WORKERS		Sl. No.
I		II		III		IV		V(a)		V(b)		VI		VII		VIII		IX		X		
M	F	M	F	M	F	M	F	M	F	M	F	M	F	M	F	M	F	M	F	M	F	
17	18	19	20	21	22	23	24	25	26	27	28	29	30	31	32	33	34	35	36	37	38	0
85	—	6	—	—	—	—	—	1	—	—	—	—	—	—	—	—	—	3	—	52	126	131
35	—	—	—	8	—	—	—	—	—	—	—	—	—	—	—	—	—	—	—	42	62	132
17	—	—	—	—	—	—	—	—	—	—	—	—	—	—	—	—	—	—	—	17	29	133
30	—	2	—	11	—	—	—	—	—	—	—	—	—	—	—	—	—	2	—	27	59	134
80	—	—	—	—	—	—	—	—	—	—	—	—	—	—	—	—	—	16	—	116	169	135
91	—	16	—	—	—	—	—	2	—	—	—	—	—	1	—	—	—	—	—	103	191	136
77	—	3	—	—	—	—	—	39	—	—	—	—	—	2	—	—	—	5	—	98	205	137
40	—	8	—	—	—	—	—	—	—	—	—	—	—	—	—	—	—	—	—	38	62	138
48	—	—	—	—	—	—	—	6	—	—	—	—	—	—	—	—	—	—	—	49	99	139
89	—	3	—	—	—	—	—	—	—	—	—	—	—	—	—	—	—	—	—	76	159	140
17	—	—	—	—	—	—	—	—	—	—	—	—	—	—	—	—	—	—	—	10	32	141
75	—	—	—	—	—	—	—	—	—	—	—	—	—	—	—	—	—	—	—	42	120	142
23	—	—	—	5	—	—	—	—	—	—	—	—	—	—	—	—	—	—	—	27	47	143
69	—	—	—	—	—	—	—	—	—	2	—	—	—	2	—	—	—	—	—	67	133	144
70	—	—	—	—	—	20	1	—	—	—	—	—	—	5	—	—	—	5	1	63	128	145
89	—	11	—	37	—	—	—	—	—	—	—	—	—	—	—	—	—	—	—	84	203	146
95	—	22	6	19	3	—	—	5	—	—	—	—	—	2	—	—	—	3	—	123	243	147
69	—	3	10	6	—	—	—	3	—	—	—	—	—	1	—	—	—	3	—	71	159	148
85	—	—	—	8	—	—	—	—	—	—	—	2	—	—	—	—	—	1	—	64	144	149
71	—	—	—	28	—	—	—	—	—	—	—	—	—	—	—	—	—	—	—	50	126	150
296	2	48	27	21	—	—	—	99	1	16	—	3	—	47	1	3	—	41	—	523	969	151
84	—	1	—	8	—	—	—	—	—	—	—	—	—	—	—	—	—	1	—	88	156	152
72	1	3	12	14	—	—	—	—	—	—	—	—	—	—	—	—	—	—	—	66	127	153
63	—	—	—	—	—	—	—	—	—	—	—	—	—	—	—	—	—	—	—	42	89	154
51	4	20	40	2	—	—	—	—	—	—	—	—	—	—	—	—	—	—	—	46	53	155
40	—	30	21	14	—	—	—	—	1	—	—	—	—	—	—	—	—	—	—	46	92	156
24	3	8	8	8	—	—	—	—	—	—	—	—	—	—	—	—	—	—	—	19	34	157
26	16	3	1	13	—	—	—	—	—	—	—	—	—	—	—	—	—	17	10	37	45	158
89	20	19	50	7	1	—	—	5	—	1	—	1	—	5	—	2	—	24	19	131	177	159
36	—	11	—	5	—	—	—	—	—	—	—	—	—	—	—	2	—	73	36	43	78	160
74	—	8	—	14	—	—	—	—	—	—	—	—	—	—	—	—	—	—	—	74	142	161
389	29	146	59	19	2	—	—	22	2	12	—	1	—	19	—	1	—	61	8	593	1,020	162
87	1	25	—	4	—	—	—	—	1	—	—	—	1	—	—	—	—	58	13	129	223	163
65	1	19	4	—	—	—	—	—	—	—	—	—	—	1	—	—	—	3	—	81	149	164
2	—	117	7	10	—	—	—	—	—	—	—	—	—	—	—	—	—	—	—	58	184	165
48	—	—	—	—	—	—	—	—	—	—	—	—	—	—	—	—	—	—	—	22	60	166
168	9	67	20	27	—	12	2	1	—	4	—	10	1	—	—	—	—	5	—	206	384	167
84	1	3	1	1	—	—	—	5	—	—	—	—	—	—	—	—	—	—	—	95	163	168
79	6	4	4	7	—	—	—	2	—	1	—	—	—	—	—	—	—	—	—	65	145	169
69	—	21	3	5	—	—	—	—	—	1	—	—	—	1	1	—	—	3	—	93	155	170
41	—	5	—	—	—	—	—	—	—	—	—	—	—	—	—	—	—	—	—	74	85	171
61	1	—	—	—	—	—	—	—	—	—	—	—	—	—	—	—	—	—	—	40	100	172
5	—	10	—	—	—	—	—	—	—	—	—	—	—	—	—	—	—	—	—	9	22	173
147	3	17	3	10	—	1	—	11	1	1	—	3	—	5	1	—	—	13	1	162	316	174
89	—	—	—	—	—	—	—	—	—	—	—	—	—	—	—	—	—	—	—	100	159	175

TEHSIL : 3 - BUNDI

Sl. No.	Code No.	Name of the Village	Area (in acres)	Occupied Residential Houses	Households	TOTAL POPULATION			Scheduled Castes		Scheduled Tribes		Literate and Educated Persons		Total Workers (I-IX)	
						P	M	F	M	F	M	F	M	F	M	F
0	1	2	3	4	5	6	7	8	9	10	11	12	13	14	15	16
176	175	Talera	1,066	205	284	1,149	611	538	155	145	14	9	242	103	240	48
177	176	Nainda	859	27	27	144	62	82	—	—	—	—	4	—	31	—
178	177	Jalodi	1,479	128	128	696	357	339	106	119	2	—	60	—	169	1
179	178	Theekariya Kalan	3,134	152	170	895	493	402	25	25	143	103	111	13	272	51
180	179	Satheli	1,524	99	106	616	314	302	74	67	99	107	56	5	157	22
181	180	Bhooma Khera	2,627	105	105	614	309	305	107	92	147	106	45	9	167	2
182	181	Ladpur	2,498	222	234	1,231	664	567	161	122	342	319	178	12	345	13
183	182	Khaloonda	1,497	95	95	533	282	251	32	25	92	52	95	15	144	8
184	183	Ganeshpura @ Ladpura	260				Unpopulated									
185	184	Suwasan	3,303	325	329	1,777	908	869	281	343	121	49	357	70	471	75
186	185	Badoonda	2,462	107	127	841	442	399	105	126	65	30	97	—	242	—
187	186	Bajar	2,007	133	133	783	416	367	77	78	181	148	182	17	239	32
188	187	Chandanheli	648	37	37	197	114	83	—	—	102	75	25	—	61	—
189	188	Sedri	843	61	61	309	163	146	31	23	97	88	63	—	92	30
190	189	Bhawanipura	709	96	97	614	318	296	54	57	—	—	118	11	169	12
191	190	Gamach	2,360	152	154	885	443	442	131	106	23	19	154	30	246	9
192	191	Karan	576	50	50	300	161	139	—	—	—	—	15	—	84	2
193	192	Teerath	3,424	346	346	1,946	1,019	927	80	87	447	410	219	19	520	195
194	193	Dehit	2,829	265	265	1,307	664	643	91	91	126	118	179	21	372	13
195	194	Mahrana	1,935	154	155	919	501	418	115	95	251	205	127	2	255	10
196	195	Seenta	1,115	109	114	696	381	315	109	94	67	51	125	18	184	28
197	196	Sawar	680	41	41	286	146	140	5	9	82	61	9	—	67	44
198	197	Binayka	733	87	87	505	262	243	58	63	143	124	33	—	153	71
199	198	Deloonda	1,957	170	173	868	448	420	80	68	56	54	111	14	237	32
200	199	Bakspura	986	51	51	315	176	139	82	71	—	—	26	—	100	9
201	200	Daglawada	1,124	58	58	319	174	145	80	60	—	—	20	3	92	—
202	201	Teetarwasa	576	47	47	269	131	138	17	16	—	—	—	—	73	3
203	202	Chhapawada	1,334	103	106	647	327	320	135	119	37	50	44	11	197	—
204	203	Chak Kherla	120				Unpopulated						—			
205	204	Jameetpura	1,237	338	338	1,693	904	789	189	181	7	6	288	20	507	20
206	205	Kherla	673	64	76	323	169	154	36	44	—	—	54	8	113	43
207	206	Notara	2,031	222	222	1,207	639	568	232	191	50	55	162	52	380	39
208	207	Bhopatpura	1,017	52	54	305	173	132	—	—	11	9	13	—	100	—
209	208	Kheroli	499	35	35	219	111	108	16	19	15	9	16	2	59	—
210	209	Lamba Peepal	408	50	50	256	143	113	16	16	10	5	34	1	77	7
211	210	Raghunathpura	654	55	57	237	130	107	29	25	93	73	7	1	73	4
212	211	Sandri	497	60	60	286	158	128	37	23	—	—	64	1	55	4
213	212	Mandri	385	28	28	163	89	74	—	—	19	17	—	—	27	—
214	213	Motuka	415	15	15	72	40	32	8	4	13	19	9	5	19	—
215	214	Naya Bardha	1,159	102	102	569	298	271	58	59	10	9	57	1	176	20
216	215	Ballop	845	90	90	532	295	237	53	43	161	128	42	2	153	—
217	216	Govindpur Baori	798	54	54	245	126	119	4	4	41	38	30	10	74	9
218	217	Jakhmoond	4,327	180	181	939	473	466	149	164	—	—	119	30	252	33
219	218	Peetamyapura	446	21	21	127	67	60	34	22	10	10	6	—	48	17
220	219	Tulsi	1,273	55	55	312	152	160	12	15	51	50	29	1	88	7

WORKERS																				NON-WORKERS		Sl. No.
I		II		III		IV		V(a)		V(b)		VI		VII		VIII		IX		X		
M	F	M	F	M	F	M	F	M	F	M	F	M	F	M	F	M	F	M	F	M	F	
17	18	19	20	21	22	23	24	25	26	27	28	29	30	31	32	33	34	35	36	37	38	0
19	5	58	30	1	—	1	—	44	3	4	—	15	—	—	—	5	—	93	10	371	490	176
29	—	2	—	—	—	—	—	—	—	—	—	—	—	—	—	—	—	—	—	31	82	177
121	1	43	—	—	—	—	—	—	—	—	—	1	—	2	—	—	—	2	—	188	338	178
187	7	60	40	—	—	—	—	15	2	—	—	—	—	1	—	—	—	9	2	221	351	179
111	3	38	19	1	—	—	—	3	—	—	—	—	—	2	—	—	—	2	—	157	280	180
140	1	21	1	1	—	—	—	2	—	—	—	—	—	1	—	—	—	2	—	142	303	181
213	8	86	4	14	—	—	—	11	—	—	—	1	—	8	—	—	—	12	1	319	554	182
104	7	32	1	1	—	—	—	1	—	2	—	1	—	—	—	1	—	2	—	138	243	183
Unpopulated																						184
207	10	147	34	7	—	—	10	9	1	6	—	18	10	7	1	—	—	70	9	437	794	185
156	—	51	—	15	—	—	—	3	—	6	—	7	—	—	—	—	—	4	—	200	399	186
109	32	86	—	—	—	—	—	26	—	—	—	12	—	2	—	—	—	4	—	177	335	187
61	—	—	—	—	—	—	—	—	—	—	—	—	—	—	—	—	—	—	—	53	83	188
54	—	28	30	1	—	—	—	7	—	—	—	—	—	1	—	—	—	1	—	71	116	189
123	—	26	9	8	—	—	—	—	—	—	—	1	—	—	—	—	—	11	3	149	284	190
136	—	41	7	19	1	—	—	12	—	—	—	3	—	7	—	15	—	13	1	197	433	191
65	1	4	1	4	—	—	—	—	—	—	—	—	—	—	—	8	—	3	—	77	137	192
370	5	63	188	10	—	—	—	3	—	6	—	7	—	6	—	10	—	45	2	499	732	193
284	2	45	—	—	—	—	—	24	—	—	—	—	—	—	—	—	—	19	11	292	630	194
205	7	22	3	—	—	—	—	10	—	—	—	—	—	1	—	1	—	16	—	246	408	195
82	3	47	21	3	2	—	—	12	2	2	—	12	—	4	—	10	—	12	—	197	287	196
63	—	4	44	—	—	—	—	—	—	—	—	—	—	—	—	—	—	—	—	79	96	197
109	—	44	71	—	—	—	—	—	—	—	—	—	—	—	—	—	—	—	—	109	172	198
147	—	64	32	9	—	—	—	9	—	—	—	—	—	1	—	1	—	6	—	211	388	199
40	—	39	9	16	—	—	—	2	—	—	—	—	—	—	—	—	—	3	—	76	130	200
68	—	19	—	2	—	—	—	—	—	—	—	—	—	—	—	1	—	2	—	82	145	201
71	3	—	—	2	—	—	—	—	—	—	—	—	—	—	—	—	—	—	—	58	135	202
114	—	40	—	13	—	—	—	4	—	4	—	7	—	2	—	—	—	13	—	130	320	203
Unpopulated																						204
351	6	29	—	—	—	—	—	24	3	27	—	12	—	4	—	—	—	60	11	397	769	205
44	—	32	43	6	—	—	—	—	—	10	—	1	—	1	—	9	—	10	—	56	111	206
274	—	49	30	7	—	9	5	10	—	5	—	3	—	6	—	—	—	17	4	259	529	207
94	—	4	—	2	—	—	—	—	—	—	—	—	—	—	—	—	—	—	—	73	132	208
41	—	6	—	9	—	—	—	—	—	—	—	—	—	—	—	—	—	3	—	52	108	209
49	—	14	7	3	—	—	—	1	—	—	—	2	—	1	—	1	—	6	—	66	106	210
73	4	—	—	—	—	—	—	—	—	—	—	—	—	—	—	—	—	—	—	57	103	211
53	4	2	—	—	—	—	—	—	—	—	—	—	—	—	—	—	—	—	—	103	124	212
27	—	—	—	—	—	—	—	—	—	—	—	—	—	—	—	—	—	—	—	62	74	213
14	—	1	—	—	—	—	—	1	—	—	—	—	—	—	—	—	—	3	—	21	32	214
130	—	30	17	10	3	—	—	6	—	—	—	—	—	—	—	—	—	—	—	122	251	215
111	—	15	—	16	—	—	—	—	—	—	—	—	—	1	—	—	—	10	—	142	237	216
31	2	16	2	9	1	—	—	—	—	3	—	—	—	5	—	—	—	10	4	52	110	217
156	5	25	16	7	—	1	—	7	—	1	—	14	—	12	2	1	—	28	10	221	433	218
47	15	1	2	—	—	—	—	—	—	—	—	—	—	—	—	—	—	—	—	19	43	219
58	7	24	—	—	—	—	—	—	—	—	—	—	—	3	—	—	—	3	—	64	153	220

TEHSIL : 3 - BUNDI, 4 - KESHORAIPATAN

Sl. No.	Code No.	Name of the Village	Area (in acres)	Occupied Residential Houses	Households	TOTAL POPULATION			Scheduled Castes		Scheduled Tribes		Literate and Educated Persons		Total Workers (I-IX)	
						P	M	F	M	F	M	F	M	F	M	F
0	1	2	3	4	5	6	7	8	9	10	11	12	13	14	15	16
221	220	Kethooda	2,050	68	72	395	218	177	2	—	6	6	31	—	148	2
222	221	Jal-ki-Jhonpariyon	454	50	50	264	141	123	11	8	—	—	3	—	89	1
223	222	Balapura	1,056	13	16	78	40	38	4	3	19	16	3	—	24	2
224	223	Talab Bardha	9,487	274	275	1,542	805	737	8	13	68	70	12	—	464	47
225	224	Rampurya	4,141	40	40	202	103	99	5	3	52	57	5	—	56	2
226	225	Jalodi	3,251	77	82	418	208	210	4	6	138	142	3	—	136	6
227	226	Shyopurya	2,438	31	32	184	101	83	—	—	2	2	4	—	56	—
228	227	Dora	5,237	78	78	375	196	179	15	14	47	48	—	—	109	4
229	228	Kachhalya	6,499	104	104	579	312	267	29	24	64	60	6	—	162	33
230	229	Palka	9,089	65	65	341	187	154	10	9	74	54	4	2	119	4
231	230	Guwar	10,222	146	146	756	406	350	31	27	232	201	86	5	222	37
232	231	Gardara	12,524	214	219	1,101	556	545	80	76	173	185	62	12	319	38
233	232	Parana	3,200	25	25	77	46	31	—	—	18	12	4	—	22	1
234	233	Fatehpura	994	43	43	217	106	111	—	—	62	75	4	—	68	4
235	234	Deogarh	840	29	29	138	70	68	—	—	53	50	—	—	45	3
236	235	Gopalpura	1,833	109	109	591	333	258	146	82	15	16	55	4	290	—
237	236	Dhorela	3,315	43	43	168	90	78	4	3	23	25	17	2	63	1
238	237	Gordhanpura	942	25	25	129	67	62	11	10	—	—	7	—	44	2
239	238	Budhpura	1,641	658	664	2,381	1,366	1,015	809	638	176	140	411	41	893	126
240	239	Barfoo	3,962	66	66	314	172	142	42	25	31	24	10	—	66	—
241	240	Ratanpura	186	13	13	61	30	31	—	—	3	3	—	—	15	—
242	241	Lamba Khoh	5,062	246	246	971	535	436	81	54	151	133	112	14	367	150
243	242	Ganeshpura	912	119	119	607	303	304	2	5	292	280	8	—	186	155
244	243	Chhant-ka-Khera	1,022	6	6	45	23	22	—	—	—	—	16	5	12	1
245	244	Naroli	1,836	32	32	170	85	85	28	30	19	18	16	2	61	23
246	245	Rajpura	2,992	150	150	607	330	277	114	94	44	48	25	—	201	—
247	246	Bakchanch	6,473				Unpopulated									
248	247	Gurha	1,621	70	70	333	191	142	16	15	65	53	6	—	82	4
249	248	Usaliya	1,709	54	54	260	134	126	13	8	41	42	3	—	68	3
250	249	Daboosar	369	6	6	32	21	11	—	—	21	11	—	—	10	8
251	250	Dabi	7,496	320	337	1,592	839	753	39	32	207	202	232	57	493	4
252	251	Thari	2,426	72	73	354	190	164	—	—	116	112	8	—	118	4
253	252	Sootra	2 508	248	250	1,321	679	642	44	33	183	180	73	7	507	17
254	253	Bhawanipura	1,269	22	22	103	54	49	—	—	54	49	—	—	31	—
255	254	Kanwarpura	6,301	124	124	660	331	329	6	4	138	191	5	1	175	37
256	255	Bijari	3,925	50	59	273	149	124	2	—	45	44	3	—	76	—
257	256	Dhanesar	14,704	229	231	1,117	618	499	61	38	299	251	34	1	390	42
258	257	Khadipur	24,194	1,762	1,781	9,107	5,673	3,434	1,332	864	367	294	2,040	510	4,031	929
TEHSIL : 4 - KESHORAIPATAN*			**280,955**	**14,953**	**15,622**	**85,435**	**44,660**	**40,775**	**9,343**	**8,656**	**11,637**	**10,635**	**11,426**	**1,575**	**24,222**	**2,810**
1	1	Kuwagaon	1,432	128	129	289	161	128	35	33	26	19	27	—	95	—
2	2	Beerampur	462	6	6	40	22	18	—	—	—	—	—	—	12	—
3	3	Gopalpura	1,850	39	39	269	139	130	33	33	70	65	17	—	81	1
4	4	Gothra	1,546	66	69	391	192	199	65	63	29	36	36	3	119	47
5	5	Jahooriya	693	17	17	79	39	40	—	—	9	7	9	—	22	—

* For Special Charges Cement Factory, Lakheri, and Sahakari Sugar Mills, Keshoraipatan, see Appendix- I.

WORKERS																				NON-WORKERS		
I		II		III		IV		V(a)		V(b)		VI		VII		VIII		IX		X		Sl. No.
M	F	M	F	M	F	M	F	M	F	M	F	M	F	M	F	M	F	M	F	M	F	
17	18	19	20	21	22	23	24	25	26	27	28	29	30	31	32	33	34	35	36	37	38	0
138	2	10	—	—	—	—	—	—	—	—	—	—	—	—	—	—	—	—	—	70	175	221
74	—	—	1	8	—	—	—	1	—	—	—	—	—	—	—	—	—	6	—	52	122	222
24	—	—	2	—	—	—	—	—	—	—	—	—	—	—	—	—	—	—	—	16	36	223
417	33	20	7	15	6	1	—	6	1	—	—	—	—	4	—	—	—	1	—	341	690	224
53	1	1	—	—	1	—	—	—	—	—	—	—	—	—	—	1	—	1	—	47	97	225
128	6	8	—	—	—	—	—	—	—	—	—	—	—	—	—	—	—	—	—	72	204	226
54	—	2	—	—	—	—	—	—	—	—	—	—	—	—	—	—	—	—	—	45	83	227
107	—	1	4	—	—	—	—	—	—	—	—	—	—	—	—	—	—	1	—	87	175	228
153	—	9	33	—	—	—	—	—	—	—	—	—	—	—	—	—	—	—	—	150	234	229
117	3	1	1	—	—	—	—	—	—	—	—	—	—	1	—	—	—	—	—	68	150	230
178	7	20	28	14	—	3	—	—	—	—	—	—	—	4	2	—	—	3	—	184	313	231
219	1	12	32	52	—	—	—	7	—	3	—	—	—	9	5	2	—	15	—	237	507	232
22	—	—	—	—	1	—	—	—	—	—	—	—	—	—	—	—	—	—	—	24	30	233
37	—	25	—	5	3	—	—	—	—	1	—	—	—	—	—	—	—	—	1	38	107	234
34	2	9	—	2	—	—	—	—	—	—	1	—	—	—	—	—	—	—	—	25	65	235
102	—	85	—	30	—	2	—	—	—	1	—	—	—	63	—	—	—	7	—	43	258	236
35	—	12	—	8	—	—	—	—	—	4	—	—	—	1	—	—	—	3	1	27	77	237
20	2	19	—	5	—	—	—	—	—	—	—	—	—	—	—	—	—	—	—	23	60	238
71	—	6	—	2	1	754	123	6	—	3	—	—	—	37	—	—	—	14	2	473	889	239
63	—	1	—	1	—	—	—	—	—	—	—	—	—	—	—	—	—	1	—	106	142	240
11	—	1	—	2	—	—	—	—	—	—	—	—	—	—	—	—	—	1	—	15	31	241
236	132	1	2	—	—	95	11	—	5	—	—	29	—	3	—	—	—	3	—	168	286	242
115	100	69	53	—	—	1	—	—	—	—	—	—	—	1	—	—	—	—	—	117	149	243
12	—	—	1	—	—	—	—	—	—	—	—	—	—	—	—	—	—	—	—	11	21	244
27	22	—	—	—	—	—	1	—	—	27	—	—	—	2	—	5	—	—	—	24	62	245
169	—	1	—	3	—	—	—	3	—	18	—	—	—	1	—	1	—	5	—	129	277	246
										Unpopulated												247
60	—	1	—	—	—	—	—	—	—	—	—	—	—	—	—	—	—	21	4	109	138	248
65	3	1	—	—	—	—	—	—	—	2	—	—	—	—	—	—	—	—	—	66	123	249
9	8	—	—	1	—	—	—	—	—	—	—	—	—	—	—	—	—	—	—	11	3	250
376	3	3	—	1	—	11	—	3	—	9	—	14	—	17	—	3	—	56	1	346	749	251
110	1	3	3	2	—	—	—	—	—	3	—	—	—	—	—	—	—	—	—	72	160	252
465	8	9	8	9	1	1	—	10	—	—	—	—	—	6	—	2	—	5	—	172	625	253
28	—	2	—	1	—	—	—	—	—	—	—	—	—	—	—	—	—	—	—	23	49	254
168	2	—	35	4	—	—	—	—	—	1	—	—	—	2	—	—	—	—	—	156	292	255
35	—	41	—	—	—	—	—	—	—	—	—	—	—	—	—	—	—	—	—	73	124	256
221	—	15	11	46	7	61	16	3	—	7	2	6	3	6	—	—	—	25	3	228	457	257
183	1	19	—	50	1	22	7	36	6	15	—	1,835	353	166	4	50	179	1,655	378	1,642	2,505	258
15,236	**1,109**	**4,035**	**1,287**	**1,436**	**40**	**18**	**1**	**764**	**118**	**417**	**23**	**181**	**18**	**394**	**21**	**399**	**1**	**1,342**	**192**	**20,438**	**37,969**	
58	—	28	—	2	—	—	—	—	—	—	—	—	—	1	—	—	—	6	—	66	128	1
6	—	6	—	—	—	—	—	—	—	—	—	—	—	—	—	—	—	—	—	10	18	2
68	—	2	—	11	1	—	—	—	—	—	—	—	—	—	—	—	—	—	—	58	129	3
85	2	24	44	7	—	—	—	2	—	—	—	—	—	1	1	—	—	—	—	73	152	4
15	—	6	—	—	—	—	—	—	—	—	—	—	—	—	—	—	—	1	—	17	40	5

TEHSIL : 4 - KESHORAIPATAN

Sl. No.	Code No.	Name of the Village	Area (in acres)	Occupied Residential Houses	Households	TOTAL POPULATION			Scheduled Castes		Scheduled Tribes		Literate and Educated Persons		Total Workers (I-IX)	
						P	M	F	M	F	M	F	M	F	M	F
0	1	2	3	4	5	6	7	8	9	10	11	12	13	14	15	16
6	6	Pholai	895	202	202	584	315	269	28	32	28	25	94	10	160	—
7	7	Jagannathpura	905	80	84	406	232	174	61	41	31	24	67	22	128	8
8	8	Morkhoonana	569	19	19	200	111	89	—	—	—	—	4	1	67	4
9	9	Bhains Khera	1,001	37	41	192	112	80	22	18	13	7	17	—	65	1
10	10	Lohli	591	13	14	85	38	47	1	5	—	—	8	—	26	2
11	11	Gedoli Kalan	4,000	48	48	275	147	128	52	46	15	19	17	1	80	3
12	12	Gedoli Khurd	3,324	285	287	1,401	747	654	209	192	107	79	225	30	404	12
13	13	Goonta	2,364	40	46	177	106	71	14	11	26	16	28	1	59	1
14	14	Jhadol	1,245	31	32	166	79	87	2	2	43	45	5	1	46	12
15	15	Mahuwa	961				Unpopulated									
16	16	Dangaheri	4,266	32	34	92	42	50	—	—	7	5	1	—	18	1
17	17	Shambhoopurya	1,245	21	21	163	90	73	—	—	90	73	7	1	56	2
18	18	Utrana	3,132	75	75	403	196	207	43	58	110	105	17	—	96	1
19	19	Kankra Doongar	1,425	67	67	340	186	154	47	42	78	62	21	1	97	23
20	20	Chamawali	1,364	59	59	316	162	154	14	15	56	52	30	7	85	17
21	21	Kherli Deoji	1,597	39	39	215	121	94	—	—	83	62	41	4	64	31
22	22	Nayagaon	1,225	45	45	264	148	116	10	11	64	53	23	—	82	37
23	23	Balapura	996	32	32	171	99	72	—	—	2	1	6	—	62	—
24	*23a*	*Lakheri Rural*	*4,000*	*373*	*373*	*1,910*	*1,048*	*862*	*405*	*345*	*153*	*126*	*461*	*80*	*501*	*21*
25	24	Jarla	1,013	95	95	537	280	257	52	49	136	126	88	4	150	1
26	25	Bargaon	930	36	36	209	112	97	45	44	—	—	6	—	56	—
27	26	Bhandganwar	1,071	55	55	346	176	170	3	3	23	23	20	3	112	10
28	27	Sakhawada	1,769	36	36	200	98	102	12	14	19	22	5	—	57	2
29	28	Bishanpura	992	17	17	97	48	49	—	—	15	17	13	—	22	—
30	29	Shahanpur	1,827	30	31	195	108	87	39	26	46	29	3	—	59	1
31	30	Pali Baswara	4,262	168	169	962	501	461	9	2	319	283	62	1	172	11
32	31	Kankra Mej	1,599	46	46	264	128	136	—	—	94	98	42	2	76	11
33	32	Kareeriya	800	56	56	298	151	147	126	121	6	9	21	—	94	12
34	33	Peepalda (Thag)	2,397	57	71	453	231	222	88	85	84	84	24	1	125	—
35	34	Mankhera	3,402	102	102	539	288	251	44	37	53	51	105	10	160	—
36	35	Khakhta	1,343	61	67	388	208	180	40	30	156	140	10	1	111	—
37	36	Bara Khera	6,621	559	559	2,880	1,494	1,386	295	266	108	76	443	104	798	10
38	37	Papri	3,080	106	106	530	274	256	12	11	174	154	93	17	136	1
39	38	Kharayta	2,631	71	71	456	220	236	79	88	103	107	43	6	132	3
40	39	Dapta	2,620	89	89	471	240	231	77	72	130	124	41	3	150	5
41	40	Ramganj	342	61	61	335	176	159	37	37	55	45	49	5	96	2
42	41	Labana	3,761	277	277	1,554	828	726	91	80	488	419	258	26	460	—
43	42	Bahrawali	2,205	95	98	549	289	260	1	—	229	200	65	—	160	—
44	43	Bagli	1,468	56	56	338	168	170	13	12	21	24	18	1	99	1
45	44	Guhata	3,710	188	188	940	479	461	126	110	136	138	114	8	255	35
46	45	Kota Khurd	3,502	140	183	915	459	456	93	84	191	178	123	14	208	2
47	46	Chaheencha	1,707	101	101	530	275	255	10	6	176	167	88	4	142	2
48	47	Jhapayto	1,769	79	79	442	222	220	48	43	51	45	64	—	115	—
49	48	Dei Khera	2,653	272	274	1,484	778	706	76	68	389	366	228	27	400	4
50	49	Dadwara	2,221	60	63	366	190	176	36	35	59	62	18	—	112	2

WORKERS																				NON-WORKERS		Sl. No.
I		II		III		IV		V(a)		V(b)		VI		VII		VIII		IX		X		
M	F	M	F	M	F	M	F	M	F	M	F	M	F	M	F	M	F	M	F	M	F	
17	18	19	20	21	22	23	24	25	26	27	28	29	30	31	32	33	34	35	36	37	38	0
112	—	26	—	8	—	—	—	2	—	1	—	—	—	2	—	1	—	8	—	155	269	6
73	1	26	4	14	3	—	—	—	—	6	—	1	—	2	—	—	—	6	—	104	166	7
55	—	10	4	2	—	—	—	—	—	—	—	—	—	—	—	—	—	—	—	44	85	8
31	1	8	—	21	—	—	—	4	—	—	—	—	—	—	—	—	—	1	—	47	79	9
18	1	1	1	7	—	—	—	—	—	—	—	—	—	—	—	—	—	—	—	12	45	10
65	—	12	3	1	—	—	—	—	—	—	—	—	—	—	—	—	—	2	—	67	125	11
220	4	14	6	19	—	—	—	47	—	13	—	2	—	11	2	2	—	76	—	343	642	12
51	—	1	1	6	—	—	—	—	—	—	—	—	—	—	—	—	—	1	—	47	70	13
26	—	4	12	16	—	—	—	—	—	—	—	—	—	—	—	—	—	—	—	33	75	14
Unpopulated																						15
4	—	—	1	5	—	—	—	—	—	—	—	6	—	—	—	—	—	3	—	24	49	16
44	1	—	—	12	—	—	—	—	—	—	—	—	—	—	—	—	—	—	1	34	71	17
95	—	1	1	—	—	—	—	—	—	—	—	—	—	—	—	—	—	—	—	100	206	18
59	—	9	22	17	—	—	—	2	1	7	—	1	—	1	—	—	—	1	—	89	131	19
49	2	8	15	12	—	—	—	—	—	14	—	—	—	1	—	—	—	1	—	77	137	20
37	22	19	7	3	—	—	—	2	2	—	—	—	—	—	—	—	—	3	—	57	63	21
31	21	21	15	11	—	—	—	2	1	1	—	—	—	—	—	7	—	9	—	66	79	22
35	—	4	—	—	—	—	—	—	—	—	—	—	—	—	—	2	—	21	—	37	72	23
149	*5*	*14*	*1*	*17*	*2*	*2*	—	*10*	—	*110*	*8*	*5*	—	*20*	*1*	*96*	—	*78*	*4*	*547*	*841*	*24*
112	—	8	—	—	—	—	—	—	—	—	—	—	—	—	—	—	—	30	1	130	256	25
51	—	—	—	—	—	—	—	—	—	—	—	—	—	—	—	1	—	4	—	56	97	26
67	2	3	2	39	4	—	—	1	—	2	—	—	—	—	1	—	—	—	1	64	160	27
39	1	3	1	13	—	1	—	—	—	1	—	—	—	—	—	—	—	—	—	41	100	28
13	—	2	—	3	—	—	—	—	—	3	—	—	—	—	—	1	—	—	—	26	49	29
52	1	3	—	3	—	—	—	—	—	—	—	1	—	—	—	—	—	—	—	49	86	30
141	5	6	4	13	—	—	—	9	—	1	—	—	—	—	1	—	—	2	1	329	450	31
76	9	—	1	—	—	—	—	—	—	—	—	—	—	—	—	—	—	—	1	52	125	32
91	6	2	6	1	—	—	—	—	—	—	—	—	—	—	—	—	—	—	—	57	135	33
83	—	42	—	—	—	—	—	—	—	—	—	—	—	—	—	—	—	—	—	106	222	34
56	—	91	—	1	—	—	—	7	—	—	—	—	—	—	—	2	—	3	—	128	251	35
84	—	23	—	1	—	—	—	—	—	2	—	—	—	—	—	—	—	1	—	97	180	36
510	4	55	5	91	—	1	—	15	—	25	—	—	—	16	—	5	—	80	1	696	1,376	37
77	—	22	—	8	—	—	—	3	—	2	—	—	—	7	1	11	—	6	—	138	255	38
109	2	3	1	14	—	—	—	3	—	—	—	—	—	1	—	1	—	1	—	88	233	39
118	4	11	1	12	—	—	—	—	—	—	—	—	—	2	—	—	—	7	—	90	226	40
40	1	1	—	21	1	—	—	—	—	—	—	—	—	1	—	30	—	3	—	80	157	41
297	—	64	—	28	—	—	—	8	—	1	—	—	—	5	—	3	—	54	—	368	726	42
144	—	5	—	3	—	—	—	3	—	—	—	—	—	2	—	—	—	3	—	129	260	43
91	1	3	—	3	—	—	—	—	—	—	—	—	—	2	—	—	—	—	—	69	169	44
141	—	52	34	34	—	—	—	9	1	2	—	—	—	7	—	—	—	10	—	224	426	45
141	—	30	1	7	—	—	—	2	—	3	—	—	—	5	—	1	—	19	1	251	454	46
119	1	1	—	12	—	—	—	4	—	1	—	—	—	—	—	—	—	5	1	133	253	47
89	—	11	—	7	—	—	—	1	—	—	—	—	—	—	—	—	—	7	—	107	220	48
261	4	49	—	16	—	—	—	7	—	8	—	3	—	13	—	25	—	18	—	378	702	49
85	1	20	1	5	—	—	—	—	—	—	—	—	—	—	—	—	—	2	—	78	174	50

TEHSIL : 3 - KESHORAIPATAN

Sl. No.	Code No.	Name of the Village	Area (in acres)	Occupied Residential Houses	Households	TOTAL POPULATION			Scheduled Castes		Scheduled Tribes		Literate and Educated Persons		Total Workers (I-IX)	
						P	M	P	M	F	M	F	M	F	M	F
0	1	2	3	4	5	6	7	8	9	10	11	12	13	14	15	16
51	50	Pratapgarh	2,259	60	70	407	203	204	97	102	—	—	42	8	109	2
52	51	Theekri	1,737	16	18	112	57	55	—	—	8	10	8	—	31	1
53	52	Dhagarya	1,772	197	197	1,009	518	491	66	64	122	118	140	29	289	18
54	53	Paparli	1,422	138	145	307	157	150	15	7	10	6	18	2	97	17
55	54	Lachhmipura	1,764	36	47	229	122	107	33	32	41	34	13	—	82	1
56	55	Rebarpura	1,379	29	30	551	289	262	71	58	53	56	55	12	161	3
57	56	Pacheepla	2,277	64	83	444	236	208	12	10	5	4	79	23	135	1
58	57	Kherya Man	2,091	43	43	212	116	96	—	—	75	68	9	1	65	20
59	58	Kherya Durgan	1,256	77	83	483	252	231	34	33	138	116	63	1	151	30
60	59	Jalera	599	15	19	123	63	60	—	—	46	43	17	—	39	15
61	60	Borda Kachhiyan	3,524	156	157	693	376	317	86	68	29	17	73	13	235	64
62	61	Dheengsi	709	28	28	143	82	61	3	1	15	10	10	—	45	—
63	62	Jhaliji-ka-Barana	6,030	386	386	2,189	1,149	1,040	286	269	202	200	303	67	633	55
64	63	Barani	797	18	18	84	51	33	—	—	35	20	14	—	22	1
65	64	Haripura	1,317	81	90	465	247	218	60	60	19	16	34	—	139	4
66	65	Bhainoli	2,030	101	105	550	293	257	49	51	—	—	52	1	172	9
67	66	Karwala-ki-Jhonpariyan	1,633	97	116	559	293	266	21	25	272	241	80	8	210	12
68	67	Korkiya Balaji	1,797	74	89	435	232	203	56	58	13	10	49	10	128	100
69	68	Peepalda	575	15	16	89	52	37	14	7	38	30	10	—	29	24
70	69	Dotana	1,108	57	57	318	171	147	54	53	—	—	11	—	89	82
71	70	Jaithal	6,609	169	175	2,006	1,058	948	205	181	98	91	320	61	616	114
72	71	Nayagaon	1,586	112	118	510	270	240	133	106	68	66	52	2	142	20
73	72	Heegoonya	2,326	121	132	678	367	311	59	50	138	109	107	9	205	6
74	73	Chhargaon	1,193	76	85	433	227	206	59	46	47	64	44	5	120	30
75	74	Chardana	1,361	124	126	707	357	350	65	54	98	95	141	15	198	2
76	75	Isarda	953	36	36	230	119	111	22	15	32	34	28	1	77	—
77	76	Chautra Khera	228	86	87	306	159	147	20	15	—	—	71	18	93	6
78	77	Amarpura	581	34	34	205	100	105	27	29	—	—	5	—	70	1
79	78	Kanwarpura	743	42	42	239	115	124	7	7	57	60	36	3	72	1
80	79	Dharawan	1,577	62	68	473	234	239	92	77	24	19	69	6	141	1
81	80	Malakpura	1,318	73	83	448	251	197	38	31	8	8	46	1	145	6
82	81	Raghunathpura	897	38	56	293	160	133	49	41	32	32	44	1	88	—
83	82	Notara	2,831	148	177	850	437	413	120	113	83	63	162	34	252	2
84	83	Ghata-ka-Barana	2,343	216	223	1,142	575	567	170	182	75	78	190	55	312	34
85	84	Kotri	1,545	79	79	458	224	234	21	20	122	127	60	23	117	5
86	85	Baldeopura	2,055	25	25	161	89	72	1	1	—	—	6	—	49	—
87	86	Ajanda	2,914	159	174	999	513	486	67	66	177	151	101	9	284	175
88	87	Banjharli	872	92	108	567	292	275	42	39	175	168	65	3	130	22
89	88	Kodkya	3,408	111	118	746	395	351	48	42	19	19	107	6	193	4
90	89	Ardana	846	53	70	361	197	164	27	25	136	120	35	—	111	6
91	90	Aranya	786	82	84	459	240	219	76	67	17	12	53	4	134	8
92	91	Garjani	843	36	37	271	140	131	39	23	5	6	63	35	71	—
93	92	Hirapur	1,047	85	86	441	240	201	26	28	181	146	65	10	125	1
94	93	Bordamal	1,664	113	113	611	322	289	60	54	16	14	102	15	183	11
95	94	Rampurya	868	Unpopulated												

WORKERS																		NON-WORKERS		
I		II		III		IV		V(a)		V(b)		VI		VII		VIII		IX		X		Sl. No.
M	F	M	F	M	F	M	F	M	F	M	F	M	F	M	F	M	F	M	F	M	F	
17	18	19	20	21	22	23	24	25	26	27	28	29	30	31	32	33	34	35	36	37	38	0
56	1	25	1	24	—	—	—	1	—	—	—	—	—	—	—	—	—	3	—	94	202	51
20	1	3	—	8	—	—	—	—	—	—	—	—	—	—	—	—	—	—	—	26	54	52
191	11	25	6	33	—	—	—	16	—	8	—	—	—	1	—	1	—	14	1	229	473	53
58	1	16	16	19	—	1	—	—	—	1	—	—	—	1	—	—	—	1	—	60	133	54
61	—	2	1	11	—	—	—	4	—	—	—	—	—	1	—	—	—	3	—	40	106	55
76	—	43	3	28	—	—	—	5	—	1	—	—	—	2	—	—	—	4	—	130	259	56
97	—	11	1	20	—	—	—	2	—	—	—	—	—	1	—	1	—	3	—	101	207	57
48	—	—	19	16	1	—	—	—	—	—	—	—	—	—	—	—	—	1	—	51	76	58
102	—	16	29	27	—	—	—	3	1	—	—	—	—	—	—	—	—	3	—	101	201	59
29	—	1	15	8	—	—	—	—	—	—	—	—	—	—	—	—	—	1	—	24	45	60
119	24	108	40	—	—	—	—	4	—	—	—	—	—	1	—	1	—	2	—	141	253	61
35	—	10	—	—	—	—	—	—	—	—	—	—	—	—	—	—	—	—	—	37	61	62
362	3	139	29	28	—	—	—	24	1	9	—	—	—	19	—	1	—	51	22	516	985	63
22	—	—	1	—	—	—	—	—	—	—	—	—	—	—	—	—	—	—	—	29	32	64
98	1	34	3	3	—	—	—	2	—	1	—	—	—	—	—	—	—	1	—	108	214	65
132	3	16	6	24	—	—	—	—	—	—	—	—	—	—	—	—	—	—	—	121	248	66
175	8	33	4	1	—	—	—	—	—	—	—	—	—	—	—	—	—	1	—	83	254	67
123	99	5	—	—	—	—	—	—	—	—	—	—	—	—	—	—	—	—	1	104	103	68
29	24	—	—	—	—	—	—	—	—	—	—	—	—	—	—	—	—	—	—	23	13	69
82	82	7	—	—	—	—	—	—	—	—	—	—	—	—	—	—	—	—	—	82	65	70
325	9	170	91	32	—	—	—	28	1	16	1	3	—	14	8	2	—	26	4	442	834	71
70	1	68	19	2	—	—	—	—	—	—	—	—	—	—	—	—	—	2	—	128	220	72
119	6	39	—	25	—	—	—	3	—	1	—	1	—	—	—	9	—	8	—	162	305	73
70	2	41	23	3	1	—	—	6	4	—	—	—	—	—	—	—	—	—	—	107	176	74
131	2	32	—	7	—	—	—	7	—	5	—	—	—	2	—	6	—	8	—	159	348	75
60	—	5	—	8	—	—	—	—	—	—	—	—	—	1	—	1	—	2	—	42	111	76
63	4	16	—	—	—	—	—	5	—	1	—	—	—	—	—	—	—	8	2	66	141	77
45	1	3	—	—	—	—	—	—	—	—	—	—	—	—	—	—	—	22	—	30	104	78
51	1	10	—	—	—	—	—	—	—	—	—	—	—	—	—	—	—	11	—	43	123	79
69	—	70	1	1	—	—	—	1	—	—	—	—	—	—	—	—	—	—	—	93	238	80
105	4	34	2	—	—	3	—	2	—	—	—	—	—	—	—	1	—	—	—	106	191	81
60	—	14	—	10	—	—	—	—	—	—	—	—	—	—	—	—	—	4	—	72	133	82
96	—	88	—	9	—	—	—	20	1	—	—	10	—	1	—	12	1	16	—	185	411	83
141	3	81	29	17	—	—	—	3	—	10	—	3	—	9	—	18	—	30	2	263	533	84
85	1	19	4	5	—	—	—	—	—	4	—	—	—	2	—	—	—	2	—	107	229	85
34	—	1	—	14	—	—	—	—	—	—	—	—	—	—	—	—	—	—	—	40	72	86
170	—	42	172	34	—	—	—	9	—	6	1	—	—	6	—	9	—	8	2	229	311	87
83	1	25	21	—	—	—	—	—	—	1	—	6	—	4	—	4	—	7	—	162	253	88
128	1	40	—	11	3	—	—	4	—	2	—	—	—	2	—	1	—	5	—	202	347	89
71	3	11	2	10	—	—	1	8	—	—	—	2	—	—	—	8	—	1	—	86	158	90
53	1	19	7	22	—	—	—	3	—	—	—	—	—	6	—	31	—	—	—	106	211	91
27	—	20	—	11	—	—	—	—	—	—	—	3	—	4	—	2	—	4	—	69	131	92
83	1	15	—	2	—	—	—	—	—	2	—	—	—	1	—	17	—	5	—	115	200	93
115	2	46	8	4	—	—	—	—	—	2	—	—	—	3	—	12	—	1	1	139	278	94
Unpopulated																						95

TEHSIL : 3 - KESHORAIPATAN

Sl. No.	Code No.	Name of the Village	Area (in acres)	Occupied Residential Houses	Households	TOTAL POPULATION			Scheduled Castes		Scheduled Tribes		Literate and Educated Persons		Total Workers (I-IX)	
						P	M	F	M	F	M	F	M	F	M	F
0	1	2	3	4	5	6	7	8	9	10	11	12	13	14	15	16
96	95	Balkasa	1,535	203	203	1,090	554	536	166	154	114	108	162	18	316	207
97	96	Bhindi	679	69	72	341	169	172	26	25	93	96	64	13	97	1
98	97	Kherl Mehta	471	49	49	291	150	141	5	2	123	116	21	—	76	1
99	98	Baldara	992	49	49	301	159	142	30	32	30	22	29	2	83	2
100	99	Chhoreda	1,302	119	119	346	177	169	23	25	112	103	29	1	92	1
101	100	Chawachh	1,373	45	45	240	128	112	35	22	40	34	5	—	73	1
102	101	Joloda	1,684	184	187	992	515	477	103	122	125	113	144	11	247	8
103	102	Boodhya	720	88	89	485	263	222	15	14	142	119	49	3	155	20
104	103	Banyani	1,026	34	34	218	118	100	12	13	72	57	12	1	62	1
105	104	Karwala	2,761	141	141	869	487	382	83	62	245	201	87	10	201	1
106	105	Raghunathpura	883	34	34	225	122	103	12	5	—	—	7	—	77	—
107	106	Mayja	1,497	142	142	762	412	350	84	51	145	125	90	11	211	12
108	107	Kodija	1,418	96	98	568	309	259	99	65	27	20	100	11	184	42
109	108	Kanihera	1,138	32	32	233	129	104	27	24	73	51	10	—	61	—
110	109	Jhubasa	991	95	95	556	268	288	61	55	52	59	37	12	153	2
111	110	Chharak Bara	2,215	89	91	546	295	251	64	51	142	116	58	3	166	—
112	111	Lesarda	4,074	122	154	1,494	801	693	183	156	—	—	256	15	461	—
113	112	Halihera	876	77	77	444	220	224	22	25	146	149	54	—	127	4
114	113	Neemoda	1,150	65	65	405	208	197	36	38	139	117	60	2	119	43
115	114	Chitawa	1,838	160	200	1,106	549	557	110	103	299	324	155	16	326	—
116	115	Bijainagar	791	39	39	221	112	109	59	60	53	49	17	—	59	1
117	116	Gudla	1,508	52	52	310	162	148	46	50	8	6	41	2	75	—
118	117	Gurli	1,058	105	105	483	276	207	23	17	—	—	56	3	150	—
119	118	Rangpurya	1,129	104	104	539	285	254	108	95	—	—	65	—	158	62
120	119	Isharnagar	1,069	120	123	682	351	331	83	79	214	217	135	6	219	10
121	120	Patolya	799	46	63	379	209	170	72	56	131	109	42	1	124	—
122	121	Keshonagar	1,060	63	70	425	240	185	42	38	4	7	20	—	146	25
123	122	Lakheri Khurd	1,454	71	73	406	202	204	18	22	51	51	46	—	115	22
124	123	Soonagar	2,281	123	153	954	491	463	70	60	43	35	163	8	233	10
125	124	Neemotha	1,952	71	80	550	280	270	84	69	96	92	59	3	144	3
126	125	Kherli	1,052	30	30	173	78	95	8	15	60	68	20	1	44	2
127	126	Baleetha	2,140	66	66	408	204	204	54	61	118	111	46	1	112	1
128	127	Jagnantha	1,191	22	22	139	69	70	24	26	24	35	17	3	34	—
129	128	Madhorajpura	1,993	147	159	843	429	414	71	65	8	5	107	2	235	49
130	129	Indrapuriya	1,101	94	98	520	265	255	265	255	—	—	48	3	147	63
131	130	Bheeya	3,264	265	267	1,491	797	694	221	210	100	98	159	11	402	51
132	131	Hatanapur	805	30	36	202	109	93	17	11	82	73	33	1	48	4
133	132	Chari	1,609	108	119	695	359	336	131	121	119	123	104	7	190	11
134	133	Padra	1,638	76	88	478	233	245	36	43	38	33	42	17	124	5
135	134	Kamolar	793	41	44	235	121	114	17	14	82	82	17	3	66	3
136	135	Radi	1,431	87	91	423	200	223	47	52	18	24	64	22	113	14
137	136	Arnetha	4,017	409	410	1,915	1,008	907	336	327	4	2	421	65	510	265
138	137	Rangrajpura	980	35	42	235	133	102	24	18	103	83	33	—	73	2
139	138	Samadpuriya	820	48	49	359	195	164	70	64	84	69	37	—	97	2
140	139	Jakhroon	832	13	13	107	49	58	—	—	49	58	13	2	23	1

WORKERS																				NON-WORKERS		Sl. No.
I		II		III		IV		V(a)		V(b)		VI		VII		VIII		IX		X		
M	F	M	F	M	F	M	F	M	F	M	F	M	F	M	F	M	F	M	F	M	F	
17	18	19	20	21	22	23	24	25	26	27	28	29	30	31	32	33	34	35	36	37	38	0
210	151	88	56	1	—	—	—	9	—	1	—	—	—	4	—	1	—	2	—	238	329	96
54	—	35	1	—	—	—	—	1	—	—	—	—	—	2	—	—	—	5	—	72	171	97
72	1	4	—	—	—	—	—	—	—	—	—	—	—	—	—	—	—	—	—	74	140	98
67	—	10	2	2	—	—	—	1	—	—	—	—	—	—	—	—	—	3	—	76	140	99
79	1	10	—	—	—	—	—	3	—	—	—	—	—	—	—	—	—	—	—	85	168	100
45	—	10	—	9	—	—	—	4	—	—	—	—	—	—	—	—	—	5	1	55	111	101
156	5	43	—	3	—	—	—	19	—	—	—	2	—	3	—	2	—	19	3	268	169	102
98	9	23	6	8	—	—	—	7	—	—	—	—	—	4	—	—	—	15	5	108	202	103
49	—	7	—	6	—	—	—	—	—	—	—	—	—	—	1	—	—	—	—	56	99	104
200	1	—	—	—	—	—	—	—	—	—	—	—	—	—	—	1	—	—	—	286	381	105
50	—	6	—	18	—	—	—	2	—	—	—	—	—	—	—	—	—	1	—	45	103	106
131	9	54	3	—	—	—	—	10	—	—	—	—	—	9	—	—	—	7	—	201	338	107
94	3	36	3	—	—	—	—	12	—	—	—	—	—	—	—	—	—	42	36	125	217	108
42	—	19	—	—	—	—	—	—	—	—	—	—	—	—	—	—	—	—	—	68	104	109
129	—	19	—	—	—	—	—	4	—	—	—	—	—	—	—	—	—	1	2	115	286	110
109	—	18	—	—	—	—	—	6	—	—	—	—	—	—	—	—	—	33	—	129	251	111
349	—	87	—	12	—	—	—	—	—	—	—	—	—	2	—	—	—	11	—	340	693	112
86	1	12	—	—	—	—	—	1	—	1	—	—	—	—	—	—	—	27	3	93	220	113
69	5	—	—	—	—	—	—	—	—	—	—	—	—	—	—	—	—	50	38	89	154	114
204	—	91	—	—	—	—	—	8	—	—	—	1	—	2	—	—	—	20	—	223	557	115
48	—	10	—	—	—	—	—	—	—	—	—	—	—	—	—	—	—	1	1	53	108	116
51	—	20	—	—	—	—	—	—	—	—	—	1	—	2	—	—	—	1	—	87	148	117
150	—	—	—	—	—	—	—	—	—	—	—	—	—	—	—	—	—	—	—	126	207	118
89	—	38	62	28	—	—	—	1	—	—	—	—	—	2	—	—	—	—	—	127	192	119
135	—	20	—	20	10	—	—	5	—	26	—	8	—	—	—	5	—	—	—	132	321	120
62	—	39	—	20	—	—	—	—	—	—	—	—	—	—	—	—	—	3	—	85	170	121
87	12	13	—	21	—	—	—	—	—	—	—	25	13	—	—	—	—	—	—	94	160	122
82	21	16	1	7	—	—	—	—	—	1	—	7	—	—	—	—	—	2	—	87	182	123
170	—	34	—	4	—	—	—	1	—	2	—	14	3	1	—	—	—	7	7	258	453	124
116	2	8	—	—	—	—	—	18	1	—	—	—	—	—	—	—	—	2	—	136	267	125
43	2	1	—	—	—	—	—	—	—	—	—	—	—	—	—	—	—	—	—	34	93	126
109	1	—	—	—	—	—	—	2	—	1	—	—	—	—	—	—	—	—	—	92	203	127
34	—	—	—	—	—	—	—	—	—	—	—	—	—	—	—	—	—	—	—	35	70	128
152	23	74	25	3	—	—	—	—	—	—	—	—	—	1	1	—	—	5	—	194	365	129
94	33	32	23	7	—	—	—	4	5	—	—	—	—	1	—	—	—	9	2	118	192	130
252	—	116	49	—	—	—	—	5	—	4	—	4	—	1	—	—	—	20	2	395	643	131
33	1	13	3	1	—	—	—	—	—	—	—	—	—	—	—	—	—	1	—	61	89	132
95	4	77	7	5	—	—	—	3	—	—	—	1	—	1	—	2	—	6	—	169	325	133
84	4	34	1	—	—	—	—	—	—	—	—	—	—	—	—	—	—	6	—	109	240	134
49	—	17	3	—	—	—	—	—	—	—	—	—	—	—	—	—	—	—	—	55	111	135
61	3	31	11	6	—	—	—	8	—	1	—	—	—	—	—	—	—	6	—	87	209	136
234	121	109	130	36	1	6	—	21	1	20	—	18	2	19	1	11	—	36	9	60	100	137
46	2	26	—	—	—	—	—	—	—	—	—	—	—	—	—	—	—	1	—	498	642	138
81	—	11	2	—	—	—	—	1	—	—	—	—	—	—	—	—	—	4	—	98	162	139
23	1	—	—	—	—	—	—	—	—	—	—	—	—	—	—	—	—	—	—	26	57	140

TEHSIL : 4 - KESHORAIPATAN

Sl. No.	Code No.	Name of the Village	Area (in acres)	Occupied Residential Houses	Households	TOTAL POPULATION			Scheduled Castes		Scheduled Tribes		Literate and Educated Persons		Total Workers (I-IX)	
						P	M	F	M	F	M	F	M	F	M	F
0	1	2	3	4	5	6	7	8	9	10	11	12	13	14	15	16
141	140	Notara	1,050	53	53	278	153	125	22	28	110	85	23	—	85	7
142	141	Beeraj	1,197	50	50	259	136	123	25	24	20	16	33	—	71	4
143	142	Sarsala	2,061	87	95	491	248	243	75	77	16	16	72	11	149	3
144	143	Anatpura	436	47	53	310	155	155	29	38	—	—	69	7	85	2
145	144	Shreepura	1,017	52	62	320	179	141	48	31	7	9	58	11	92	50
146	145	Lachhmipura	580	12	17	89	48	41	15	11	3	2	15	3	24	—
147	146	Adeela Bhaopura	2,479	176	200	1,144	574	570	138	132	209	225	216	31	322	165
148	147	Peepalda	3,164	27	31	217	105	112	60	62	—	—	13	10	59	4
149	148	Kherli Byasan	880	30	30	172	89	83	2	—	12	20	5	—	60	3
150	149	Takarwala	1,331	40	40	284	146	138	56	54	59	52	4	—	73	2
151	150	Balod	1,694	82	85	463	256	207	63	58	155	120	25	2	123	2
152	151	Hadiya Khera	1,723	91	91	562	283	279	64	69	75	73	37	—	178	2
153	152	Kapren*	3,287	791	810	4,165	2,159	2,006	336	389	53	41	868	258	1,117	224
154	153	Theemli	644	26	26	146	78	68	9	9	46	36	7	—	35	—
155	154	Balapura	1,016	77	77	440	225	215	43	36	151	153	48	1	110	4
156	155	Boya Khera	761	50	53	327	174	153	17	19	69	62	29	2	99	—
157	156	Deopura	246	6	6	30	14	16	—	—	14	16	—	—	12	—
158	157	Kherli Bandha	1,274	33	33	194	101	93	8	11	—	—	1	—	62	—
159	158	Theekoli	1,268	27	27	207	104	103	6	4	—	—	3	—	65	7
160	159	Deoli	974	31	31	178	92	86	11	9	—	—	4	—	55	6
161	160	Jharanya	1,008	34	34	187	98	89	13	12	—	—	5	1	65	9
162	161	Rotera	4,263	316	316	1,885	997	888	179	166	—	—	318	40	501	98
163	162	Jagdari	2,245	40	40	224	109	115	—	—	—	—	29	8	53	3
164	163	Dolar	2,712	93	93	477	254	223	79	65	—	—	53	10	130	10

* With Majra Joshiyon ka, Khera Kareeriya.

WORKERS																		NON-WORKERS		
I		II		III		IV		V(a)		V(b)		VI		VII		VIII		IX		X		Sl. No.
M	F	M	F	M	F	M	F	M	F	M	F	M	F	M	F	M	F	M	F	M	F	
17	18	19	20	21	22	23	24	25	26	27	28	29	30	31	32	33	34	35	36	37	38	0
65	—	13	6	—	—	—	—	—	—	—	—	—	—	—	—	—	—	7	1	68	118	141
52	1	17	3	—	—	—	—	—	—	—	—	—	—	—	—	—	—	2	—	65	119	142
99	2	44	1	—	—	—	—	2	—	—	—	—	—	—	—	—	—	4	—	99	240	143
52	1	20	1	3	—	—	—	2	—	—	—	2	—	1	—	—	—	5	—	70	153	144
51	30	14	17	7	—	—	—	—	—	5	3	—	—	—	—	12	—	3	—	87	91	145
—	—	—	—	2	—	—	—	—	—	—	—	—	—	—	—	12	—	10	—	24	41	146
208	108	77	52	—	—	—	—	13	4	1	1	3	—	4	—	9	—	7	—	252	405	147
38	2	21	2	—	—	—	—	—	—	—	—	—	—	—	—	—	—	—	—	46	108	148
47	—	13	3		—	—	—	—	—	—	—	—	—	—	—	—	—	—	—	29	80	149
56	2	17	—	—	—	—	—	—	—	—	—	—	—	—	—	—	—	—	—	73	136	150
94	1	29	1	—	—	—	—	—	—	—	—	—	—	—	—	—	—	—	—	133	205	151
108	—	25	2	42	—	—	—	3	—	—	—	—	—	—	—	—	—	—	—	105	277	152
362	126	119	14	42	1	4	—	131	44	78	9	45	—	138	1	15	—	183	29	1,042	1,782	153
30	—	5	—	—	—	—	—	—	—	—	—	—	—	—	—	—	—	—	—	43	68	154
89	2	17	—	—	—	—	—	1	—	—	—	—	—	1	—	1	—	1	2	115	211	155
87	—	9	—	2	—	—	—	—	—	—	—	—	—	—	—	—	—	1	—	75	153	156
10	—	—	—	2	—	—	—	—	—	—	—	—	—	—	—	—	—	—	—	2	16	157
56	—	1	—	4	—	—	—	—	—	—	—	—	—	—	—	—	—	1	—	39	93	158
40	—	2	—	22	7	—	—	—	—	—	—	—	—	—	—	1	—	—	—	39	96	159
37	—	2	1	14	3	—	—	1	1	—	—	—	—	—	—	—	—	1	1	37	80	160
39	2	3	6	21	1	—	—	—	—	—	—	—	—	—	—	—	—	2	—	33	80	161
181	10	96	34	21	1	—	—	152	48	3	—	1	—	15	2	2	—	30	3	496	790	162
38	2	1	1	12	—	—	—	—	—	—	—	—	—	—	—	—	—	2	—	56	112	163
82	1	22	8	22	—	—	—	—	1	—	—	2	—	—	—	—	—	2	—	124	213	164

TOWN : I - NAINWA, II - BUNDI

Sl. No.	Code No.	U.A./Town/Ward/Block	Area (in Sq. Kms.)	Occupied Residential Houses	Households	TOTAL POPULATION			Scheduled Castes		Scheduled Tribes		Literate and Educated Persons		Total Workers (I-IX)	
						P	M	F	M	F	M	F	M	F	M	F
0	1	2	3	4	5	6	7	8	9	10	11	12	13	14	15	16
1	I	**NAINWA TOWN**	3.89	1,490	1,545	7,862	4,174	3,688	543	444	30	35	1,900	575	1,923	95
2		**Ward No. 1**		244	253	1,019	564	455	3	—	7	5	306	78	266	3
3		Block 1		244	253	1,019	564	455	3	—	7	5	306	78	266	3
4		**Ward No. 2**		186	188	980	517	463	38	31	1	—	298	117	217	9
5		Block 2		103	103	548	290	258	1	1	1	—	183	86	117	4
6		Block 3		83	85	432	227	205	37	30	—	—	115	31	100	5
7		**Ward No. 3**		132	132	703	389	314	2	—	—	—	197	34	160	12
8		Block 4		132	132	703	389	314	2	—	—	—	197	34	160	12
9		**Ward No. 4**		257	285	1,599	834	765	302	220	1	—	270	71	377	13
10		Block 5		138	138	822	422	400	186	173	—	—	157	47	204	1
11		Block 6		119	147	777	412	365	116	47	1	—	113	24	173	12
12		**Ward No. 5**		140	141	766	405	361	20	29	18	27	83	16	221	5
13		Block 7		140	141	766	405	361	20	29	18	27	83	16	221	5
14		**Ward No. 6**		139	140	848	427	421	—	—	—	—	263	108	178	5
15		Block 8		139	140	848	427	421	—	—	—	—	263	108	178	5
16		**Ward No. 7**		144	152	712	372	340	—	—	3	3	190	93	190	7
17		Block 9		59	64	306	156	150	—	—	2	2	78	45	79	3
18		Block 10		85	88	406	216	190	—	—	1	1	112	48	111	4
19		**Ward No. 8**		248	254	1,235	666	569	178	164	—	—	293	58	314	41
20		Block 11		113	119	582	321	261	3	2	—	—	193	48	138	14
21		Block 12		135	135	653	345	308	175	162	—	—	100	10	176	27
1		**BUNDI URBAN AGG.N**	22.76	6,556	6,825	34,492	18,237	16,255	1,697	1,514	142	72	10,444	5,200	8,164	1,001
2	II	**BUNDI TOWN**	20.23	6,511	6,776	34,279	18,125	16,154	1,692	1,510	107	31	10,423	5,195	8,093	959
3		**Ward No. 1**		344	358	1,670	860	810	102	82	—	—	443	228	361	17
4		Block 1		117	121	575	294	281	23	24	—	—	101	27	132	7
5		Block 2		135	143	637	328	309	67	52	—	—	185	107	133	6
6		Block 3		92	94	458	238	220	12	6	—	—	157	94	96	4
7		**Ward No. 2**		253	258	1,301	680	621	13	9	4	3	446	265	281	38
8		Block 4		96	96	521	273	248	—	—	—	—	181	120	109	16
9		Block 5		100	100	471	244	227	4	2	—	—	167	91	109	13
10		Block 6		57	62	309	163	146	9	7	4	3	98	54	63	9

WORKERS																				NON-WORKERS		
I		II		III		IV		V(a)		V(b)		VI		VII		VIII		IX		X		Sl. No.
M	F	M	F	M	F	M	F	M	F	M	F	M	F	M	F	M	F	M	F	M	F	
17	18	19	20	21	22	23	24	25	26	27	28	29	30	31	32	33	34	35	36	37	38	0
578	3	33	14	23	1	2	—	297	15	153	2	48	—	300	4	30	1	459	55	2,251	3,593	1
58	—	—	—	**7**	—	—	—	**15**	**1**	**53**	—	**3**	—	**47**	—	**5**	—	**78**	**2**	**298**	**452**	2
58	—	—	—	7	—	—	—	15	1	53	—	3	—	47	—	5	—	78	2	298	452	3
31	—	—	—	—	—	—	—	**48**	**3**	**21**	—	**4**	—	**69**	—	**1**	—	**43**	**6**	**300**	**454**	4
17	—	—	—	—	—	—	—	—	1	10	—	—	—	61	—	—	—	29	3	173	254	5
14	—	—	—	—	—	—	—	48	2	11	—	4	—	8	—	1	—	14	3	127	200	6
26	—	**4**	**6**	**1**	—	—	—	**35**	**4**	**16**	—	**4**	—	**17**	—	**4**	**1**	**53**	**1**	**229**	**302**	7
26	—	4	6	1	—	—	—	35	4	16	—	4	—	17	—	4	1	53	1	229	302	8
101	—	**26**	**5**	—	—	—	—	**138**	—	**16**	—	**9**	—	**40**	—	**3**	—	**44**	**8**	**457**	**752**	9
29	—	14	—	—	—	—	—	107	—	14	—	3	—	18	—	—	—	19	1	218	399	10
72	—	12	5	—	—	—	—	31	—	2	—	6	—	22	—	3	—	25	7	239	353	11
192	**1**	—	—	**1**	—	—	—	**9**	—	—	—	—	—	**2**	—	—	—	**17**	**4**	**184**	**356**	12
192	1	—	—	1	—	—	—	9	—	—	—	—	—	2	—	—	—	17	4	184	356	13
43	—	**3**	**1**	**1**	—	—	—	**13**	—	**13**	—	—	—	**47**	—	**4**	—	**54**	**4**	**249**	**416**	14
43	—	3	1	1	—	—	—	13	—	13	—	—	—	47	—	4	—	54	4	249	416	15
61	—	—	**2**	—	—	—	—	**17**	**2**	**10**	**1**	**3**	—	**43**	—	**5**	—	**51**	**2**	**182**	**333**	16
22	—	—	2	—	—	—	—	5	—	2	—	3	—	17	—	4	—	26	1	77	147	17
39	—	—	—	—	—	—	—	12	2	8	1	—	—	26	—	1	—	25	1	105	186	18
66	**2**	—	—	**13**	**1**	**2**	—	**22**	**5**	**24**	**1**	**25**	—	**35**	**4**	**8**	—	**119**	**28**	**352**	**528**	19
2	—	—	—	2	1	—	—	18	3	15	—	11	—	26	3	5	—	59	7	183	247	20
64	2	—	—	11	—	2	—	4	2	9	1	14	—	9	1	3	—	60	21	169	281	21
373	20	86	11	204	57	10	3	667	246	1,238	91	410	40	1,706	96	466	15	3,004	422	10,073	15,254	1
365	20	84	11	204	57	10	3	667	246	1,227	77	409	40	1,705	96	466	15	2,956	394	10,032	15,195	2
—	—	—	—	**34**	**3**	—	—	**6**	—	**25**	—	**41**	—	**116**	**9**	**19**	—	**120**	**5**	**499**	**793**	3
—	—	—	—	25	1	—	—	3	—	15	—	23	—	26	5	8	—	32	1	162	274	4
—	—	—	—	8	1	—	—	3	—	6	—	12	—	52	2	6	—	46	3	195	303	5
—	—	—	—	1	1	—	—	—	—	4	—	6	—	38	2	5	—	42	1	142	216	6
7	**2**	—	—	**5**	—	—	—	**5**	—	**16**	**6**	**1**	—	**94**	**1**	**17**	**1**	**136**	**28**	**399**	**583**	7
5	—	—	—	1	—	—	—	1	—	5	1	—	—	23	—	5	—	69	15	164	232	8
2	2	—	—	3	—	—	—	3	—	9	—	1	—	37	—	9	1	45	10	135	214	9
—	—	—	—	1	—	—	—	1	—	2	5	—	—	34	1	3	—	22	3	100	137	10

TOWN : II - BUNDI

Sl. No.	Code No.	U.A./Town/Ward/Block	Area (in Sq. Kms.)	Occupied Residential Houses	Households	TOTAL POPULATION			Scheduled Castes		Scheduled Tribes		Literate and Educated Persons		Total Workers (I-IX)	
						P	M	F	M	F	M	F	M	F	M	F
0	1	2	3	4	5	6	7	8	9	10	11	12	13	14	15	16
11		**Ward No. 3**		**283**	**284**	**1,363**	**710**	**653**	**51**	**46**	—	—	**460**	**260**	**301**	**23**
12		Block 7		108	109	506	263	243	50	46	—	—	132	70	118	4
13		Block 8		91	91	441	227	214	1	—	—	—	173	114	90	9
14		Block 9		84	84	416	220	196	—	—	—	—	155	76	93	10
15		**Ward No. 4**		**236**	**236**	**1,447**	**774**	**673**	—	—	**1**	—	**449**	**193**	**334**	**21**
16		Block 10		52	52	277	147	130	—	—	—	—	79	23	52	8
17		Block 11		67	67	403	226	177	—	—	1	—	134	50	92	2
18		Block 12		117	117	767	401	366	—	—	—	—	236	120	190	11
19		**Ward No. 5**		**391**	**409**	**2,235**	**1,193**	**1,042**	—	—	**2**	—	**752**	**336**	**515**	**65**
20		Block 13		101	106	588	325	263	—	—	—	—	278	151	146	3
21		Block 14		101	104	475	264	211	—	—	2	—	190	78	109	16
22		Block 15		99	99	568	291	277	—	—	—	—	107	29	138	45
23		Block 16		90	100	604	313	291	—	—	—	—	177	78	122	1
24		**Ward No. 6**		**328**	**332**	**1,755**	**955**	**800**	**23**	**4**	**20**	—	**718**	**297**	**416**	**12**
25		Block 17		98	102	486	264	222	4	4	1	—	183	40	135	1
26		Block 18		132	132	688	374	314	—	—	—	—	280	133	161	5
27		Block 19		98	98	581	317	264	19	—	19	—	255	124	120	6
28		**Ward No. 7**		**385**	**398**	**1,965**	**1,062**	**903**	—	—	**1**	—	**722**	**382**	**439**	**34**
29		Block 20		142	152	813	453	360	—	—	1	—	319	167	186	9
30		Block 21		86	86	448	243	205	—	—	—	—	179	95	96	12
31		Block 22		157	160	704	366	338	—	—	—	—	224	120	157	13
32		**Ward No. 8**		**343**	**360**	**1,656**	**849**	**807**	**119**	**136**	—	**1**	**519**	**254**	**390**	**38**
33		Block 23		85	95	352	179	173	9	9	—	—	101	46	88	6
34		Block 24		143	150	749	381	368	38	45	—	1	262	159	168	21
35		Block 25		115	115	555	289	266	72	82	—	—	156	49	134	11
36		**Ward No. 9**		**310**	**316**	**1,466**	**787**	**679**	**12**	**3**	**13**	—	**574**	**307**	**280**	**26**
37		Block 26		161	166	768	416	352	11	3	11	—	318	168	143	12
38		Block 27		149	150	698	371	327	1	—	2	—	256	139	137	14
39		**Ward No. 10**		**301**	**321**	**1,533**	**804**	**729**	—	—	—	**2**	**593**	**349**	**344**	**34**
40		Block 28		172	184	824	433	391	—	—	—	2	325	210	169	12
41		Block 29		129	137	709	371	338	—	—	—	—	268	139	175	22
42		**Ward No. 11**		**303**	**323**	**1,700**	**895**	**805**	**49**	**31**	—	—	**655**	**431**	**371**	**15**
43		Block 30		70	72	374	199	175	—	—	—	—	147	105	88	2
44		Block 31		96	98	497	260	237	15	11	—	—	198	129	101	7
45		Bloek 32		137	153	829	436	393	34	20	—	—	310	197	182	6

WORKERS																				NON-WORKERS		Sl. No.
I		II		III		IV		V(a)		V(b)		VI		VII		VIII		IX		X		
M	F	M	F	M	F	M	F	M	F	M	F	M	F	M	F	M	F	M	F	M	F	
17	18	19	20	21	22	23	24	25	26	27	28	29	30	31	32	33	34	35	36	37	38	0
6	**1**	—	—	**3**	**1**	—	—	**2**	—	**38**	—	**20**	**2**	**73**	**3**	**13**	—	**146**	**16**	**409**	**630**	11
1	—	—	—	3	1	—	—	2	—	15	—	16	2	20	—	3	—	58	1	145	239	12
4	—	—	—	—	—	—	—	—	—	13	—	3	—	30	1	1	—	39	8	137	205	13
1	1	—	—	—	—	—	—	—	—	10	—	1	—	23	2	9	—	49	7	127	186	14
3	—	—	—	**2**	—	—	—	—	**4**	**108**	**9**	**29**	—	**65**	**1**	**13**	—	**114**	**7**	**440**	**652**	15
—	—	—	—	—	—	—	—	—	4	18	—	4	—	10	—	—	—	20	4	95	122	16
3	—	—	—	2	—	—	—	—	—	28	2	5	—	22	—	—	—	32	—	134	175	17
—	—	—	—	—	—	—	—	—	—	62	7	20	—	33	1	13	—	62	3	211	355	18
11	—	—	—	—	—	**1**	—	**56**	**37**	**108**	**5**	**29**	**1**	**106**	**2**	**17**	—	**187**	**20**	**678**	**977**	19
9	—	—	—	—	—	—	—	12	—	20	—	4	—	43	—	5	—	53	3	179	260	20
1	—	—	—	—	—	1	—	21	2	12	1	—	—	22	2	6	—	46	11	155	195	21
—	—	—	—	—	—	—	—	20	35	51	3	11	1	19	—	3	—	34	6	153	232	22
1	—	—	—	—	—	—	—	3	—	25	1	14	—	22	—	3	—	54	—	191	290	23
16	—	**1**	—	**6**	**1**	—	—	**33**	**3**	**89**	—	**10**	—	**126**	**2**	**30**	—	**105**	**6**	**539**	**788**	24
5	—	1	—	4	1	—	—	15	—	36	—	5	—	22	—	13	—	34	—	129	221	25
9	—	—	—	2	—	—	—	5	2	15	—	3	—	75	1	11	—	41	2	213	309	26
2	—	—	—	—	—	—	—	13	1	38	—	2	—	29	1	6	—	30	4	197	258	27
7	**1**	**1**	—	**3**	—	—	—	**25**	**3**	**76**	**3**	**9**	**1**	**85**	**9**	**19**	—	**214**	**17**	**623**	**869**	28
1	—	1	—	2	—	—	—	6	—	26	—	5	1	30	2	13	—	102	6	267	351	29
3	—	—	—	1	—	—	—	4	1	17	1	1	—	28	4	—	—	42	6	147	193	30
3	1	—	—	—	—	—	—	15	2	33	2	3	—	27	3	6	—	70	5	209	325	31
7	**2**	—	—	**1**	—	—	—	**27**	**2**	**51**	**5**	**28**	**1**	**78**	**4**	**22**	—	**176**	**24**	**459**	**769**	32
3	—	—	—	1	—	—	—	4	—	4	—	6	—	18	1	3	—	49	5	91	167	33
3	1	—	—	—	—	—	—	—	—	37	4	9	—	40	1	7	—	72	15	213	347	34
1	1	—	—	—	—	—	—	23	2	10	1	13	1	20	2	12	—	55	4	155	255	35
3	—	—	—	**1**	—	—	—	—	—	**32**	—	**7**	—	**77**	**3**	**12**	—	**148**	**23**	**507**	**653**	36
2	—	—	—	—	—	—	—	—	—	21	—	3	—	43	2	6	—	68	10	273	340	37
1	—	—	—	1	—	—	—	—	—	11	—	4	—	34	1	6	—	80	13	234	313	38
17	—	—	—	**1**	—	—	—	**14**	—	**64**	**2**	**2**	—	**91**	**3**	**27**	**2**	**128**	**27**	**460**	**695**	39
6	—	—	—	1	—	—	—	14	—	17	—	—	—	58	1	11	1	62	10	264	379	40
11	—	—	—	—	—	—	—	—	—	47	2	2	—	33	2	16	1	66	17	196	316	41
3	—	—	—	—	—	—	—	**26**	**2**	**52**	**3**	**4**	—	**156**	**1**	**18**	—	**112**	**9**	**524**	**790**	42
—	—	—	—	—	—	—	—	1	—	13	—	1	—	35	—	4	—	34	2	111	173	43
1	—	—	—	—	—	—	—	1	—	21	2	—	—	42	—	7	—	29	5	159	230	44
2	—	—	—	—	—	—	—	24	2	18	1	3	—	79	1	7	—	49	2	254	387	45

TOWN : II - BUNDI

Sl. No.	Code No.	U.A./Town/Ward/Block	Area (in Sq. Kms.)	Occupied Residential Houses	Households	TOTAL POPULATION			Scheduled Castes		Scheduled Tribes		Literate and Educated Persons		Total Workers (I-IX)	
						P	M	F	M	F	M	F	M	F	M	F
0	1	2	3	4	5	6	7	8	9	10	11	12	13	14	15	16
46		**Ward No. 12**		**264**	**264**	**1,320**	**683**	**637**	**15**	**12**	**1**	—	**384**	**175**	**299**	**48**
47		Block 33		99	99	569	284	285	8	4	—	—	100	29	121	29
48		Block 34		165	165	751	399	352	7	8	1	—	284	146	178	19
49		**Ward No. 13**		**395**	**417**	**2,048**	**1,100**	**948**	**1**	**1**	—	—	**628**	**249**	**521**	**50**
50		Block 35		110	110	570	301	269	1	1	—	—	144	41	156	24
51		Block 36		69	70	330	177	153	—	—	—	—	113	49	78	13
52		Block 37		94	98	492	279	213	—	—	—	—	160	76	130	4
53		Block 38		122	139	656	343	313	—	—	—	—	211	83	157	9
54		**Ward No. 14**		**233**	**243**	**1,356**	**709**	**647**	**152**	**158**	—	—	**307**	**85**	**306**	**114**
55		Block 39		147	151	778	392	386	144	156	—	—	192	65	161	25
56		Block 40		86	92	578	317	261	8	2	—	—	115	20	145	89
57		**Ward No. 15**		**300**	**338**	**1,742**	**908**	**834**	**48**	**51**	**2**	—	**341**	**226**	**420**	**121**
58		Block 41		102	113	549	284	265	40	38	2	—	36	129	139	82
59		Block 42		85	104	480	255	225	—	—	—	—	127	29	126	21
60		Block 43		113	121	713	369	344	8	13	—	—	178	68	155	18
61		**Ward No. 16**		**736**	**795**	**4,159**	**2,185**	**1,974**	**533**	**486**	**8**	**7**	**832**	**310**	**1,037**	**114**
62		Block 44		24	24	106	58	48	—	—	—	—	29	9	28	1
63		Block 45		149	198	1,291	640	651	218	241	3	1	186	64	326	65
64		Block 46		182	185	1,002	519	483	134	111	—	—	248	125	209	25
65		Block 47		142	144	639	363	276	14	6	3	6	99	29	180	2
66		Block 48		117	118	571	313	258	116	86	1	—	148	37	147	7
67		Block 49		122	126	550	292	258	51	42	1	—	122	46	147	14
68		**Ward No. 17**		**680**	**698**	**3,406**	**1,820**	**1,586**	**505**	**427**	**37**	**12**	**995**	**570**	**929**	**169**
69		Block 50		92	92	497	273	224	15	4	18	1	161	97	115	12
70		Block 51		130	136	676	365	311	2	—	2	—	281	197	168	35
71		Block 52		180	185	805	436	369	1	1	—	—	320	179	214	15
72		Block 53		141	141	707	380	327	325	268	—	—	95	20	219	22
73		Block 54		137	144	721	366	355	162	154	17	11	138	77	213	85
74		**Ward No. 18**		**426**	**426**	**2,157**	**1,151**	**1,006**	**69**	**64**	**18**	**6**	**605**	**278**	**549**	**20**
75		Block 55		119	119	614	318	296	41	36	1	—	77	16	170	4
76		Block 56		112	112	624	332	292	24	25	2	—	128	12	170	2
77		Block 57		132	132	665	358	307	—	—	—	—	301	216	140	14
78		Block 58		63	63	254	143	111	4	3	15	6	99	34	69	—
79	IIa	**OUT GROWTH***	**2.53**	**45**	**49**	**213**	**112**	**101**	**5**	**4**	**35**	**41**	**21**	**5**	**71**	**42**
80		*Block 1*		*45*	*49*	*213*	*112*	*101*	*5*	*4*	*35*	*41*	*21*	*5*	*71*	*42*

* Consisting of the urbanised though non-municipalised portion (Bhojpura hamlet) of Bundi Village.

WORKERS																		NON-WORKERS		Sl. No.
I		II		III		IV		V(a)		V(b)		VI		VII		VIII		IX		X		
M	F	M	F	M	F	M	F	M	F	M	F	M	F	M	F	M	F	M	F	M	F	
17	18	19	20	21	22	23	24	25	26	27	28	29	30	31	32	33	34	35	36	37	38	0
7	**1**	—	—	—	—	**1**	—	**26**	**23**	**62**	**4**	**5**	—	**72**	**6**	**5**	—	**121**	**14**	**384**	**589**	46
4	—	—	—	—	—	—	—	7	18	33	2	1	—	18	—	3	—	55	9	163	256	47
3	1	—	—	—	—	1	—	19	5	29	2	4	—	54	6	2	—	66	5	221	333	48
17	—	**1**	—	**8**	—	**3**	—	**100**	**20**	**81**	**2**	**16**	—	**111**	**6**	**47**	**1**	**137**	**21**	**579**	**898**	49
4	—	—	—	3	—	—	—	41	10	36	—	5	—	27	2	12	—	28	12	145	245	50
5	—	—	—	4	—	—	—	12	7	8	—	1	—	10	2	5	1	33	3	90	140	51
4	—	—	—	1	—	2	—	27	—	17	—	8	—	38	1	8	—	25	3	149	209	52
4	—	1	—	—	—	1	—	20	3	20	2	2	—	36	1	22	—	51	3	186	304	53
2	—	**2**	—	**3**	**1**	**3**	**1**	**91**	**84**	**53**	**4**	**28**	**2**	**24**	**3**	**17**	**2**	**83**	**17**	**403**	**533**	54
1	—	2	—	3	1	3	—	27	—	11	4	**22**	1	15	2	8	2	69	15	231	361	55
1	—	—	—	—	—	—	1	64	84	42	—	6	1	9	1	9	—	14	2	172	172	56
15	**6**	**10**	—	**19**	**3**	—	**1**	**69**	**56**	**85**	**16**	**58**	**9**	**64**	**13**	**29**	—	**71**	**17**	**488**	**713**	57
4	4	—	—	—	—	—	1	41	55	45	7	17	—	15	3	3	—	14	12	145	183	58
7	—	1	—	9	3	—	—	4	—	19	6	27	3	29	6	8	—	22	3	129	204	59
4	2	9	—	10	—	—	—	24	1	21	3	14	6	20	4	18	—	35	2	214	326	60
22	—	**8**	**1**	**80**	**46**	**1**	—	**65**	**7**	**133**	**8**	**62**	**1**	**140**	**2**	**90**	**1**	**436**	**48**	**1,148**	**1,860**	61
—	—	—	—	—	—	—	—	1	—	5	1	—	—	3	—	11	—	8	—	30	47	62
1	—	—	—	45	45	1	—	13	2	27	1	19	—	21	—	47	—	152	17	314	586	63
8	—	—	—	9	—	—	—	27	1	18	—	6	—	45	1	8	—	88	23	310	458	64
10	—	7	—	15	1	—	—	1	—	25	—	4	—	27	—	8	—	83	1	183	274	65
1	—	—	—	—	—	—	—	13	4	36	1	15	—	21	1	9	—	52	1	166	251	66
2	—	1	1	11	—	—	—	10	—	22	5	18	1	23	—	7	1	53	6	145	244	67
62	**4**	**21**	**9**	**14**	**2**	**1**	**1**	**88**	**4**	**142**	**10**	**59**	**23**	**174**	**27**	**63**	**8**	**305**	**81**	**891**	**1,417**	68
14	1	7	1	5	1	—	—	2	—	7	—	8	1	12	3	5	—	55	5	158	212	69
7	—	7	4	2	—	1	—	2	1	19	2	1	—	56	6	13	1	60	21	197	276	70
14	—	2	2	4	—	—	1	1	—	20	—	8	—	72	4	21	1	72	7	222	354	71
5	—	—	—	—	—	—	—	52	—	76	4	3	—	16	3	15	1	52	14	161	305	72
22	3	5	2	3	1	—	—	31	3	20	4	39	22	18	11	9	5	66	34	153	270	73
160	**3**	**40**	**1**	**24**	—	—	—	**34**	**1**	**12**	—	**1**	—	**53**	**1**	**8**	—	**217**	**14**	**602**	**986**	74
101	2	18	—	—	—	—	—	12	1	4	—	—	—	10	—	2	—	23	1	148	292	75
49	1	22	1	24	—	—	—	21	—	4	—	1	—	20	—	—	—	29	—	162	290	76
10	—	—	—	—	—	—	—	1	—	4	—	—	—	23	1	6	—	96	13	218	293	77
—	—	—	—	—	—	—	—	—	—	—	—	—	—	—	—	—	—	69	—	74	111	78
8	—	**2**	—	—	—	—	—	—	—	**11**	**14**	**1**	—	**1**	—	—	—	**48**	**28**	**41**	**59**	79
8	—	*2*	—	—	—	—	—	—	—	*11*	*14*	*1*	—	*1*	—	—	—	*48*	*48*	*41*	*59*	80

TOWN : III - LAKHERI

Sl. No.	Code No.	U.A/Town/Ward/Block	Area (in Sq. Kms.)	Occupied Residential Houses	Households	TOTAL POPULATION			Scheduled Castes		Scheduled Tribes		Literate and Educated Persons		Total Workers (I-IX)	
						P	M	F	M	F	M	F	M	F	M	F
0	1	2	3	4	5	6	7	8	9	10	11	12	13	14	15	16
1		**LAKHERI URBAN AGG.N**	**21·28**	**3,036**	**3,129**	**15,908**	**8,281**	**7,627**	**2,600**	**2,410**	**132**	**77**	**4,386**	**1,741**	**3,055**	**224**
2	**III**	**LAKHERI TOWN**	**4·69**	**1,277**	**1,364**	**6,642**	**3,487**	**3,155**	**558**	**506**	**70**	**21**	**1,807**	**599**	**1,363**	**108**
3		**Ward No. 1**		**147**	**158**	**743**	**383**	**360**	**10**	**7**	**4**	**2**	**149**	**34**	**148**	**6**
4		Block 1		147	158	743	383	360	10	7	4	2	149	34	148	6
5		**Ward No. 2**		**130**	**143**	**650**	**338**	**312**	**1**	**—**	**10**	**—**	**141**	**14**	**163**	**7**
6		Block 2		130	143	650	338	312	1	—	10	—	141	14	163	7
7		**Ward No. 3**		**112**	**112**	**503**	**250**	**253**	**13**	**—**	**1**	**—**	**130**	**49**	**103**	**20**
8		Block 3		112	112	503	250	253	13	—	1	—	130	49	103	20
9		**Ward No. 4**		**135**	**141**	**700**	**381**	**319**	**4**	**2**	**—**	**—**	**254**	**93**	**142**	**6**
10		Block 4		135	141	700	381	319	4	2	—	—	254	93	142	6
11		**Ward No. 5**		**102**	**120**	**571**	**291**	**280**	**—**	**—**	**—**	**—**	**199**	**122**	**118**	**7**
12		Block 5		102	120	571	291	280	—	—	—	—	199	122	118	7
13		**Ward No. 6**		**100**	**110**	**496**	**258**	**238**	**—**	**—**	**4**	**3**	**160**	**59**	**121**	**17**
14		Block 6		100	110	496	258	238	—	—	4	3	160	59	121	17
15		**Ward No. 7**		**215**	**218**	**1,115**	**586**	**529**	**253**	**241**	**3**	**—**	**335**	**133**	**214**	**19**
16		Block 7		121	121	589	317	272	66	69	3	—	187	95	119	13
17		Block 8		94	97	526	269	257	187	172	—	—	148	38	95	6
18		**Ward No. 8**		**336**	**362**	**1,864**	**1,000**	**864**	**277**	**256**	**48**	**16**	**439**	**95**	**354**	**26**
19		Block 9		72	89	501	251	250	189	181	9	14	82	14	99	8
20		Block 10		116	125	564	303	261	49	37	12	1	132	29	111	7
21		Block 11		148	148	799	446	353	39	38	27	1	225	52	144	11
1	**IIIa**	**OUT GROWTH**	**16·59**	**1,762**	**1,765**	**9,266**	**4,794**	**4,472**	**2,042**	**1,904**	**62**	**56**	**2,579**	**1,142**	**1,692**	**116**
2		**Anand Nagar**	**2·43**	**104**	**104**	**524**	**263**	**261**	**122**	**119**	**—**	**—**	**127**	**38**	**102**	**—**
3		*Block 1*		*104*	*104*	*524*	*263*	*261*	*122*	*119*	—	—	*127*	*38*	*102*	—
4		**Cement Factory Lakheri**	**14·16**	**1,658**	**1,661**	**8,742**	**4,531**	**4,211**	**1,920**	**1,785**	**62**	**56**	**2,452**	**1,104**	**1,590**	**116**
5		*Block 2*		*83*	*84*	*527*	*277*	*250*	*94*	*77*	—	—	*149*	*67*	*89*	—
6		*Block 3*		*65*	*65*	*327*	*170*	*157*	*22*	*27*	—	—	*128*	*78*	*75*	—
7		*Block 4*		*46*	*46*	*178*	*94*	*84*	—	—	—	—	*76*	*65*	*48*	*2*
8		*Block 5*		*117*	*118*	*630*	*321*	*309*	*55*	*57*	—	—	*223*	*132*	*119*	*4*
9		*Block 6*		*83*	*83*	*446*	*229*	*217*	*17*	*13*	—	—	*191*	*158*	*95*	*9*
10		*Block 7*		*77*	*77*	*466*	*233*	*233*	*27*	*23*	*6*	*5*	*171*	*128*	*80*	*5*

WORKERS																				NON-WORKERS		Sl. No.
I		II		III		IV		V(a)		V(b)		VI		VII		VIII		IX		X		
M	F	M	F	M	F	M	F	M	F	M	F	M	F	M	F	M	F	M	F	M	F	
17	18	19	20	21	22	23	24	25	26	27	28	29	30	31	32	33	34	35	36	37	38	0
164	**6**	**38**	**6**	**43**	**1**	—	—	**139**	**4**	**1670**	**87**	**61**	**1**	**327**	**17**	**70**	**3**	**543**	**99**	**5,226**	**7,403**	1
151	**6**	**33**	**3**	**33**	—	—	—	**99**	**3**	**459**	**27**	**42**	—	**213**	**14**	**35**	—	**298**	**55**	**2,124**	**3,047**	2
35	—	**2**	—	—	—	—	—	**9**	—	**50**	**3**	**3**	—	**22**	—	**3**	—	**24**	**3**	**235**	**354**	3
35	—	2	—	—	—	—	—	9	—	50	3	3	—	22	—	3	—	24	3	235	354	4
49	**1**	**15**	**1**	—	—	—	—	**14**	—	**44**	**3**	**6**	—	**11**	—	**2**	—	**22**	**2**	**175**	**305**	5
49	1	15	1	—	—	—	—	14	—	44	3	6	—	11	—	2	—	22	2	175	305	6
11	—	—	—	**3**	—	—	—	**10**	—	**35**	**5**	**2**	—	**25**	**1**	**1**	—	**16**	**14**	**147**	**233**	7
11	—	—	—	3	—	—	—	10	—	35	5	2	—	25	1	1	—	16	14	147	233	8
14	—	**2**	—	**1**	—	—	—	**12**	—	**71**	**3**	**2**	—	**11**	**2**	**2**	—	**27**	**1**	**239**	**313**	9
14	—	2	—	1	—	—	—	12	—	71	3	2	—	11	2	2	—	27	1	239	313	10
7	**2**	**5**	**1**	**17**	—	—	—	**2**	—	**26**	**2**	**1**	—	**37**	**1**	**1**	—	**22**	**1**	**173**	**273**	11
7	2	5	1	17	—	—	—	2	—	26	2	1	—	37	1	1	—	22	1	173	273	12
1	—	**2**	**1**	—	—	—	—	**2**	**1**	**34**	—	**2**	—	**30**	—	**3**	—	**47**	**15**	**137**	**221**	13
1	—	2	1	—	—	—	—	2	1	34	—	2	—	30	—	3	—	47	15	137	221	14
10	**1**	**2**	—	**5**	—	—	—	**34**	**1**	**53**	**2**	**15**	—	**36**	**1**	**3**	—	**56**	**14**	**372**	**510**	15
3	1	—	—	—	—	—	—	25	1	25	—	1	—	32	1	1	—	32	10	198	259	16
7	—	2	—	5	—	—	—	9	—	28	2	14	—	4	—	2	—	24	4	174	251	17
24	**2**	**5**	—	**7**	—	—	—	**16**	**1**	**146**	**9**	**11**	—	**41**	**9**	**20**	—	**84**	**5**	**646**	**838**	18
6	—	1	—	1	—	—	—	8	—	32	5	6	—	6	—	8	—	31	3	152	242	19
2	—	2	—	1	—	—	—	6	1	70	3	5	—	3	2	3	—	19	1	192	254	20
16	2	2	—	5	—	—	—	2	—	44	1	—	—	32	7	9	—	34	1	302	342	21
13	—	**5**	**3**	**10**	**1**	—	—	**40**	**1**	**1211**	**60**	**19**	**1**	**114**	**3**	**35**	**3**	**245**	**44**	**3,102**	**4,356**	1
10	—	**1**	—	—	—	—	—	**3**	—	**50**	—	**1**	—	**27**	—	**1**	—	**9**	—	**161**	**261**	2
10	—	*1*	—	—	—	—	—	*3*	—	*50*	—	*1*	—	*27*	—	*1*	—	*9*	—	*161*	*261*	3
3	—	**4**	**3**	**10**	**1**	—	—	**37**	**1**	**1161**	**60**	**18**	**1**	**87**	**3**	**34**	**3**	**236**	**44**	**2,941**	**4,095**	4
—	—	—	—	—	—	—	—	*5*	—	*71*	—	—	—	*3*	—	*3*	—	*7*	—	*188*	*250*	5
—	—	*1*	—	—	—	—	—	*2*	—	*67*	—	—	—	—	—	—	—	*5*	—	*95*	*157*	6
—	—	—	—	—	—	—	—	—	—	*41*	—	—	—	*2*	*1*	—	—	*5*	*1*	*46*	*82*	7
—	—	—	—	—	—	—	—	—	—	*103*	*2*	—	—	*3*	—	*5*	—	*8*	*2*	*202*	*305*	8
—	—	—	—	—	—	—	—	—	—	*85*	*2*	—	—	*3*	—	*2*	—	*5*	*7*	*134*	*208*	9
—	—	—	—	—	—	—	—	—	—	*63*	—	—	—	*1*	—	*1*	—	*15*	*5*	*153*	*228*	10

TOWN : III - LAKHERI, IV - KESHORAIPATAN

Sl. No.	Code No.	U.A./Town/Ward/Block	Area (in Sq. Kms.)	Occupied Residential Houses	Households	TOTAL POPULATION			Scheduled Castes		Scheduled Tribes		Literate and Educated Persons		Total Workers (I-IX)	
						P	M	F	M	F	M	F	M	F	M	F
0	1	2	3	4	5	6	7	8	9	10	11	12	13	14	15	16
11		*Block 8*		*118*	*118*	*594*	*324*	*270*	*179*	*164*	*3*	*1*	*139*	*31*	*132*	*10*
12		*Block 9*		*107*	*107*	*589*	*313*	*276*	*210*	*188*	—	—	*141*	*27*	*106*	*10*
13		*Block 10*		*95*	*95*	*507*	*264*	*243*	*164*	*143*	*6*	*3*	*89*	*56*	*98*	*9*
14		*Block 11*		*129*	*129*	*655*	*341*	*314*	*154*	*140*	*22*	*25*	*174*	*50*	*115*	*7*
15		*Block 12*		*95*	*95*	*338*	*178*	*160*	*42*	*43*	*15*	*15*	*125*	*25*	*55*	*4*
16		*Block 13*		*46*	*46*	*265*	*132*	*133*	*25*	*26*	*3*	*2*	*66*	*41*	*40*	*6*
17		*Block 14*		*73*	*73*	*366*	*204*	*162*	*146*	*121*	*6*	*5*	*111*	*21*	*69*	—
18		*Block 15*		*79*	*80*	*506*	*270*	*236*	*134*	*130*	—	—	*125*	*31*	*90*	*6*
19		*Block 16*		*43*	*43*	*261*	*136*	*125*	*54*	*43*	—	—	*76*	*29*	*40*	—
20		*Block 17*		*55*	*55*	*304*	*157*	*147*	*77*	*56*	*1*	—	*67*	*17*	*46*	*1*
21		*Block 18*		*47*	*47*	*254*	*126*	*128*	*47*	*50*	—	—	*41*	*75*	*37*	*1*
22		*Block 19*		*36*	*36*	*222*	*109*	*113*	*70*	*72*	—	—	*45*	*20*	*37*	*4*
23		*Block 20*		*86*	*86*	*441*	*221*	*220*	*81*	*74*	—	—	*113*	*28*	*73*	*11*
24		*Block 21*		*38*	*38*	*173*	*79*	*94*	*59*	*77*	—	—	*39*	*7*	*27*	*6*
25		*Block 22*		*47*	*47*	*222*	*118*	*104*	*79*	*75*	—	—	*35*	*3*	*43*	*7*
26		*Block 23*		*93*	*93*	*471*	*235*	*236*	*184*	*186*	—	—	*128*	*15*	*76*	*14*
1	IV	**KESHORAIPATAN TOWN***	**25.91**	**1,427**	**1,501**	**7,286**	**3,965**	**3,321**	**664**	**541**	**75**	**38**	**2,224**	**685**	**1,913**	**122**
2		**Ward No. 1**		**402**	**460**	**2,020**	**1,166**	**854**	**281**	**201**	**63**	**33**	**710**	**166**	**618**	**33**
3		Block 1		141	151	727	431	296	98	38	49	31	272	58	218	16
4		Block 2		95	96	605	318	287	2	2	—	—	211	52	137	6
5		Block 3		59	59	342	189	153	119	112	—	—	57	20	91	4
6		Block 4		47	59	160	94	66	30	27	5	2	68	27	65	4
7		Block 5		42	70	145	100	45	27	20	9	—	72	5	80	3
8		Block 6		18	25	41	34	7	5	2	—	—	30	4	27	—
9		**Ward No. 2**		**167**	**174**	**901**	**490**	**411**	**53**	**54**	**6**	**3**	**184**	**26**	**241**	**5**
10		Block 7		109	110	542	294	248	28	33	6	3	90	15	154	2
11		Block 8		58	64	359	196	163	25	21	—	—	94	11	87	3
12		**Ward No. 3**		**174**	**176**	**765**	**420**	**345**	**20**	**26**	—	—	**291**	**114**	**187**	**14**
13		Block 9		174	176	705	420	345	20	26	—	—	291	114	187	14
14		**Ward No. 4**		**131**	**131**	**648**	**323**	**325**	—	—	—	—	**251**	**156**	**149**	**6**
15		Block 10		131	131	648	323	325	—	—	—	—	*251*	*156*	*149*	*6*
16		**Ward No. 5**		**122**	**125**	**612**	**342**	**270**	**2**	**3**	**2**	—	**204**	**53**	**142**	**6**
17		Block 11		122	125	612	342	270	2	3	2	—	204	53	142	6
18		**Ward No. 6**		**102**	**102**	**473**	**259**	**214**	**8**	—	**1**	—	**180**	**65**	**114**	**7**
19		Block 12		102	102	473	259	214	8	—	1	—	180	65	114	7

* For Special Charges Cement Factory Lakheri and Sahkari Sugar Mills, Keshoraipatan see Appendix II.

WORKERS																				NON-WORKERS		Sl. No.
I		II		III		IV		V(a)		V(b)		VI		VII		VIII		IX		X		
M	F	M	F	M	F	M	F	M	F	M	F	M	F	M	F	M	F	M	F	M	F	
17	18	19	20	21	22	23	24	25	26	27	28	29	30	31	32	33	34	35	36	37	38	0
—	—	—	—	—	—	—	—	—	—	63	6	—	—	17	—	4	—	43	4	192	260	11
1	—	—	1	—	—	—	—	—	—	88	5	4	—	4	1	—	—	9	3	207	266	12
1	—	—	—	1	1	—	—	—	—	75	5	—	—	17	1	—	—	4	2	166	234	13
—	—	—	—	2	—	—	—	17	1	78	4	—	—	4	—	3	—	11	2	226	307	14
—	—	—	—	—	—	—	—	3	—	36	1	1	—	6	—	4	1	5	2	123	156	15
—	—	—	—	2	—	—	—	—	—	31	4	—	—	3	—	3	2	1	—	92	127	16
—	—	—	—	—	—	—	—	—	—	63	—	5	—	—	—	1	—	—	—	135	162	17
—	—	—	—	2	—	—	—	2	—	59	4	6	1	6	—	2	—	13	1	180	230	18
—	—	1	—	—	—	—	—	—	—	27	—	2	—	3	—	—	—	7	—	96	125	19
—	—	—	—	—	—	—	—	2	—	1	—	—	—	3	—	1	—	39	1	111	146	20
—	—	—	—	—	—	—	—	—	—	29	1	—	—	—	—	4	—	4	—	89	127	21
1	—	1	—	—	—	—	—	4	—	27	2	—	—	1	—	1	—	2	2	72	109	22
—	—	1	2	—	—	—	—	2	—	60	7	—	—	3	—	—	—	7	2	148	209	23
—	—	—	—	—	—	—	—	—	—	22	6	—	—	4	—	—	—	1	—	52	88	24
—	—	—	—	2	—	—	—	—	—	28	4	—	—	—	—	—	—	13	3	75	97	25
—	—	—	—	1	—	—	—	—	—	39	7	—	—	4	—	—	—	32	7	159	222	26
335	**13**	**166**	**19**	**30**	**—**	**4**	**—**	**222**	**20**	**352**	**8**	**58**	**2**	**236**	**4**	**106**	**6**	**404**	**50**	**2,052**	**3,199**	1
73	**4**	**45**	**—**	**14**	**—**	**—**	**—**	**21**	**—**	**240**	**4**	**24**	**2**	**74**	**—**	**50**	**6**	**77**	**17**	**548**	**821**	2
37	1	13	—	10	—	—	—	3	—	50	—	1	1	16	—	47	—	41	14	213	280	3
28	2	—	—	—	—	—	—	9	—	24	—	19	—	30	—	3	1	24	3	181	281	4
8	1	32	—	4	—	—	—	9	—	5	1	1	1	20	—	—	1	12	—	98	149	5
—	—	—	—	—	—	—	—	—	—	59	—	3	—	3	—	—	4	—	—	29	62	6
—	—	—	—	—	—	—	—	—	—	75	3	—	—	5	—	—	—	—	—	20	42	7
—	—	—	—	—	—	—	—	—	—	27	—	—	—	—	—	—	—	—	—	7	7	8
102	**1**	**26**	**2**	**15**	**—**	**—**	**—**	**11**	**—**	**2**	**1**	**6**	**—**	**17**	**1**	**30**	**—**	**32**	**—**	**249**	**406**	9
56	—	12	1	15	—	—	—	11	—	1	—	4	—	9	1	28	—	18	—	140	246	10
46	1	14	1	—	—	—	—	—	—	1	1	2	—	8	—	2	—	14	—	109	160	11
21	**5**	**3**	**3**	**—**	**—**	**—**	**—**	**3**	**—**	**18**	**—**	**5**	**—**	**26**	**—**	**11**	**—**	**100**	**6**	**233**	**331**	12
21	5	3	3	—	—	—	—	3	—	18	—	5	—	26	—	11	—	100	6	233	331	13
40	**2**	**—**	**1**	**—**	**—**	**—**	**—**	**1**	**—**	**18**	**—**	**—**	**—**	**25**	**—**	**1**	**—**	**64**	**3**	**174**	**319**	14
40	2	—	1	—	—	—	—	1	—	18	—	—	—	25	—	1	—	64	3	174	319	15
12	**—**	**2**	**—**	**1**	**—**	**—**	**—**	**28**	**—**	**30**	**—**	**8**	**—**	**21**	**—**	**6**	**—**	**34**	**6**	**200**	**264**	16
12	—	2	—	1	—	—	—	28	—	30	—	8	—	21	—	6	—	34	6	200	264	17
27	**—**	**7**	**—**	**—**	**—**	**—**	**—**	**6**	**2**	**11**	**—**	**1**	**—**	**24**	**1**	**3**	**—**	**35**	**4**	**145**	**207**	18
27	—	7	—	—	—	—	—	6	2	11	—	1	—	24	1	3	—	35	4	145	207	19

TOWN : IV - KESHORAIPATAN

Sl. No.	Code No.	U.A./Town/Ward/Block	Area (in Sq. Kms.)	Occupied Residential Houses	Households	TOTAL POPULATION			Scheduled Castes		Scheduled Tribes		Literate and Educated Persons		Total Workers (I-IX)	
						P	M	F	M	F	M	F	M	F	M	F
0	1	2	3	4	5	6	7	8	9	10	11	12	13	14	15	16
20		**Ward No. 7**		**114**	**114**	**667**	**336**	**331**	**9**	**3**	—	—	**162**	**44**	**164**	**9**
21		Block 13		114	114	667	336	331	9	3	—	—	162	44	164	9
22		**Ward No. 8**		**215**	**219**	**1,200**	**629**	**571**	**291**	**254**	**3**	**2**	**242**	**61**	**298**	**42**
23		Block 14		107	111	561	285	276	46	45	—	—	152	44	136	20
24		Block 15		108	108	639	344	295	245	209	3	2	90	17	162	16

WORKERS																				NON-WORKERS		
I		II		III		IV		V(a)		V(b)		VI		VII		VIII		IX		X		
M	F	M	F	M	F	M	F	M	F	M	F	M	F	M	F	M	F	M	F	M	F	Sl. No.
17	18	19	20	21	22	23	24	25	26	27	28	29	30	31	32	33	34	35	36	37	38	0
17	**1**	**1**	**2**	—	—	—	—	**104**	**4**	7	**1**	**2**	—	**18**	—	**1**	—	**14**	**1**	**172**	**322**	20
17	1	1	2	—	—	—	—	104	4	7	1	2	—	18	—	1	—	14	1	172	322	21
43	—	**82**	**11**	—	—	**4**	—	**48**	**14**	**26**	**2**	**12**	—	**31**	**2**	**4**	—	**48**	**13**	**331**	**529**	22
23	—	14	4	—	—	—	—	27	14	21	2	9	—	18	2	—	—	24	4	149	250	23
20	—	68	7	—	—	4	—	21	—	5	—	3	—	13	—	4	—	24	9	182	279	24

APPENDICES

APPENDIX–I

LIST OF SCHEDULED CASTES AND SCHEDULED TRIBES FOR RAJASTHAN

List of Scheduled Castes and Scheduled Tribes for reorganised Rajasthan State according to the Scheduled Castes and Scheduled Tribes Lists (Modification) Order, 1956 issued by the President of India.

SCHEDULED CASTES

1. Throughout the State except Ajmer district, Abu Road taluka of Sirohi district and Sunel Tappa of Jhalawar district :—

1. Adi Dharmi
2. Aheri
3. Badi
4. Bagri
5. Bairwa or Berwa
6. Bajgar
7. Balai
8. Bansphor
9. Bargi, Vargi or Birgi.
10. Bawaria
11. Bedia or Beria
12. Bhand
13. Bhangi
14. Bidakia
15. Bola
16. Chamar, Bhambhi, Jatav, Jatia, Mochi, Raidass, Raigar or Ramdasia.
17. Chandal
18. Chura
19. Dabgar
20. Dhankia
21. Dheda
22. Dome
23. Gandia
24. Garancha Mehtar or Gancha
25. Garo, Garura or Gurda
26. Gavaria
27. Godhi
28. Jingar
29. Kalbelia
30. Kamad or Kamadia
31. Kanjar
32. Kapadia Sansi
33. Khangar
34. Khatik
35. Koli or Kori
36. Kooch Band
37. Koria
38. Kunjar
39. Madari or Bazigar
40. Majhabi
41. Megh or Meghwal
42. Mehar
43. Mehtar
44. Nut
45. Pasi
46. Rawal
47. Salvi
48. Sansi
49. Santia
50. Sarbhangi
51. Sargara
52. Singiwala
53. Thori or Nayak
54. Tirgar
55. Valmiki

2. In Ajmer district :—

1. Aheri
2. Bagri
3. Balai
4. Bambhi
5. Bansphod
6. Baori
7. Bargi
8. Bazigar
9. Bhangi
10. Bidakia
11. Chamar, Jatava, Jatia, Mochi or Raigar.
12. Dabgar
13. Dhanak
14. Dhed
15. Dhobi
16. Dholi
17. Dom
18. Garoda
19. Gancha
20. Kabirpanthi
21. Kalbelia
22. Khangar
23. Khatik
24. Koli
25. Koria
26. Kuchband
27. Mahar
28. Meghwal
29. Nat
30. Pasi
31. Rawal
32. Sarbhangi
33. Sargara
34. Satia
35. Thori
36. Tirgar
37. Kanjar
38. Sansi

3. In Abu Road Taluka of Sirohi district:—

1. Ager
2. Bakad or Bant
3. Bhambi, Bhambhi, Asadaru, Asodi, Chamadia, Chamar, Chambhar, Chamgar, Haralayya, Harali, Khalpa, Machigar, Mochigar, Madar, Madig, Telegu Mochi, Kamati Mochi, Ranigar, Rohidas, Rohit or Samgar.
4. Bhangi, Mehtar, Olgana, Rukhi, Malkana, Halalkhor, Lalbegi, Balmiki , Korar or Zadmalli.
5. Chalvadi or Channayya
6. Chenna Dasar or Holava Dasar
7. Dhor, Kakkayya or Kankayya.
8. Garoda or Garo
9. Halleer
10. Halsar, Haslar, Hulasvar or Halasvar.
11. Holar or Valhar
12. Holaya or Holer
13. Lingader
14. Mahar, Taral or Dhegu Megu
15. Mahyavanshi, Dhed, Vankar or Maru Vankar.
16. Mang, Matang or Minimadig.
17. Mang-Garudi
18. Meghval or Menghvar
19. Mukri
20. Nadia or Hadi
21. Pasi
22. Shenva, Chenva, Sedma or Ravat.
23. Tirgar or Tirbanda
24. Turi

4. In Sunel Tappa of Jhalawar district :—

1. Bagri or Bagdi
2. Balai
3. Banchada
4. Barahar or Basod
5. Bargunda
6. Bedia
7. Bhangi or Mehtar
8. Bhanumati
9. Chamar, Bairwa, Bhambi, Jatav, Mochi, or Regar.
10. Chidar
11. Dhanuk
12. Dhed
13. Dom
14. Kanjar
15. Khatik
16. Koli or Kori
17. Kotwal
18. Mahar
19. Mang or Mang Garodi
20. Meghwal
21. Nat, Kalbelia or Sapera
22. Pardhi
23. Pasi
24. Sansi
25. Zamral

SCHEDULED TRIBES

1. Throughout the State except Ajmer district, Abu Road taluka of Sirohi district and Sunel Tappa of Jhalawar district :—

1. Bhil
2. Bhil Mina
3. Damor, Damaria
4. Garasia (excluding Rajput Garasia)
5. Mina
6. Sehria, Sahariya

2. In Ajmer district :—

1. Bhil
2. Bhil Mina

3. In Abu Road Taluka of Sirohi district :—

1. Barda
2. Bavacha or Bamcha
3. Bhil, including Bhil Garasia, Dholi Bhil, Dungri Bhil, Dungri Garasia, Mewasi, Bhil, Rawal Bhil, Tadvi Bhil, Bhagalia, Bhilala, Pawra, Vasava and Vasave.
4. Chodhara
5. Dhanka, including Tadvi, Tetaria and Valvi.
6. Dhodia
7. Dubla, including Talavia or Halpati.
8. Gamit or Gamta or Gavit, including Mavchi, Padvi, Vasava, Vasave and Valvi.
9. Gond or Rajgond
10. Kathodi or Kathari, including Dhor Kathodi or Dhor Katkari and Son Kathodi or Son Katkari.
11. Kokna, Kokni, Kukna
12. Koli Dhor, Tokre Koli, Kolcha or Kolgha
13. Naikda or Nayaka, including Cholivala Nayaka, Kapadia Nayaka, Mota Nayaka, and Nana Nayaka.
14. Pardhi, including Advichincher and Phanse Pardhi
15. Patelia
16. Pomla
17. Rathawa
18. Varli
19. Vitolia, Kotwalia or Barodia.

4. In Sunel Tappa of Jhalawar district :—

1. Gond
2. Korku
3. Seharia

APPENDIX–II

PRIMARY CENSUS ABSTRACT FOR SPECIAL CHARGES

S. No.	Name of Special Charge	Area	Occupied Residential Houses	Households	TOTAL POPULATION			Scheduled Castes		Scheduled Tribes		Literate and Educated Persons		Total Workers (I-IX)	
					P	M	F	M	F	M	F	M	F	M	F
1	2	3	4	5	6	7	8	9	10	11	12	13	14	15	16
1.	Cement Factory, Lakheri		1,658	1,661	8,742	4,531	4,211	1,920	1,785	62	56	2452	1104	1590	116
2.	Jawahar Sagar Dam, Bundi		1,647	1,647	8,356	5,264	3,092	1,328	863	170	117	2037	510	3823	929
3.	Sahakari Sugar Mills, Keshoraipatan		253	258	1,301	680	621	13	9	4	3	446	265	281	38

Sl. No.	WORKERS																				NON-WORKERS	
	I		II		III		IV		V(a)		V(b)		VI		VII		VIII		IX		X	
	M	F	M	F	M	F	M	F	M	F	M	F	M	F	M	F	M	F	M	F	M	F
0	17	18	19	20	21	22	23	24	25	26	27	28	29	30	31	32	33	34	35	36	37	38
1.	3	—	4	3	10	1	—	—	37	1	1161	60	18	1	87	3	34	3	236	44	2941	4095
2.	2	1	—	—	50	1	17	7	36	6	14	—	1835	353	166	4	50	179	1653	378	1441	2163
3.	7	2	—	—	5	—	—	—	5	—	16	6	1	—	94	1	17	1	136	28	399	583

Notes : 1. Cement Factory, Lakheri—Located in "outgrowth" of Lakheri Town (Block Nos. 2 to 23).

2. Jawahar Sagar Dam, Bundi—Located in Bundi Tehsil, Village Khannipura (Code No. 257).

3. Sahakari Sugar Mills, Keshoraipatan—Located in Keshoraipatan Town, Ward No. 1 (Block Nos. 4 to 6).

SECTION III

COMMON APPENDICES & MAPS

APPENDIX–I

ALPHABETICAL LIST OF TOWNS AND VILLAGES

PART–A : TOWNS

Sl. No.	Code No.	Name of Town		Page No. TD	Page No. PCA
1	II	Bundi	बूंदी	2–4	40
2	IV	Keshoraipatan	केशोरायपाटन	2–4	48
3	III	Lakheri	लाखेरी	2–4	46
4	I	Nainwa	नैनवा	2–4	40

PART—B : VILLAGES

Sl. No.	Code No.	Name of Village		Page No. VD	Page No. PCA
		1. HINDOLI TEHSIL			
1	92	Abar	अबड़	10	10
2	77	Aklor	अकलोर	8	8
3	140	Akoda	आकोदा	12	12
4	111	Alod	अलोद	10	10
5	55	Amarpura	अमरपुरा	8	8
6	115	Anantganj	अनन्तगंज	10	10
7	104	Bahadurpura	बहादुरपुरा	10	10
8	124	Bal	बाल	10	10
9	54	Bandha-ka-Khera	बंधा का खेड़ा	8	8
10	106	Bara Nayagaon	बड़ा नयागांव	10	10
11	131	Bargaon	बड़गांव	10	10
12	146	Barhodiya	बढ़ोदिया	12	12
13	89	Bari-ka-Khera	बाड़ी का खेड़ा	8	8
14	83	Barwas	बरवास	8	8
15	1	Basni	बासनी	6	6
16	91	Basoli	बसोली	10	10
17	7	Batwari	बटवाड़ी	6	6
18	110	Beechri	बीचड़ी	10	10
19	33	Beekaran	बीकरन	6	6
20	4	Beel-ka-Khera	बील का खेड़ा	6	6
21	58	Bharadi	भराडी	8	8
22	23	Bhawanipura	भवानीपुरा	6	6
23	51	Bhawanipura	भवानीपुरा	8	8
24	35	Bheemganj	भीमगंज	6	6
25	138	Bherupura Antri	भेरूपुरा आंतरी	12	12
26	53	Bhootpuriya	भूतपुरिया	8	8
27	132	Bisdhari	बिसधारी	10	10
28	43	Bishanpura	बिशनपुरा	6	6
29	135	Borda	बोरदा	10	10
30	145	Borkhandi	बोरखंडी	12	12
31	82	Borkhera	बोरखेड़ा	8	8
32	118	Borkhera	बोरखेड़ा	10	10
33	39	Brahmanon-ki-Jhonpariyan	ब्राह्मणों की झोंपड़ियां	6	6
34	78	Chatarganj	चतरगंज	8	8
35	74	Chela	चेला	8	8
36	36	Chenpuriya	चैनपुरिया	6	6
37	18	Chhabariyon-ka-Nayagaon	छाबड़ियों का नयागांव	6	6
38	107	Chohra	चोहड़ा	10	10
39	114	Dabla	डाबला	10	10
40	121	Dablana	दबलाना	10	10
41	142	Dalelpura	दलेलपुरा	12	12
42	134	Dara-ka-Nayagaon	डरा का नयागांव	10	10
43	147	Data	दाता	12	12
44	102	Datoonda	डाटून्दा	10	10
45	133	Dawera	डावेरा	10	10
46	84	Deroli	डेरोली	8	8
47	2	Dewa-ka-Khera	देवा का खेड़ा	6	6
48	120	Dhabaiyon-ka-Nayagaon	धाबाइयों का नयागांव	10	10
49	113	Dhanao	धनाव	10	10
50	15	Dhardhari	धारधड़ी	6	6
51	88	Dheganya	धेगन्या	8	8
52	71	Dhowara	धोवड़ा	8	8
53	44	Fatehgarh	फतेहगढ़	6	6
54	28	Ganeshganj	गनेशगंज	6	6
55	41	Gokulpura	गोकुलपुरा	6	6
56	94	Gopalpura	गोपालपुरा	10	10
57	24	Gorsya-ka-Khera	गोरस्या का खेड़ा	6	6
58	42	Gordhanpura	गोरधनपुरा	6	6
59	13	Gothara	गोठड़ा	6	6
60	86	Gurha	गुढ़ा	8	8
61	56	Gurjanya	गुरजन्या	8	8
62	149	Haripura	हरीपुरा	12	12
63	32	Harna	हरना	6	6
64	68	Hindoli	हिन्डोली	8	8
65	122	Holaspura	होलासपुरा	10	10
66	87	Jahazpuriya	जहाजपुरिया	8	8
67	16	Jajawar	जजावर	6	6
68	99	Jakholi Kalan	जाखोली कलां	10	10
69	96	Jakholi Khurd	जाखोली खुर्द	10	10
70	141	Jamniwas	जमनिवास	12	12
71	108	Jar-ka-Nayagaon	जड़ का नयागांव	10	10
72	52	Jetpura	जैतपुरा	8	8
73	10	Kabri	काबरी	6	6
74	29	Kachhola	काछोला	6	6
75	26	Kachnarya	कचनारया	6	6
76	6	Kalamal	कालामाल	6	6
77	76	Karad Kheri	कराड खेड़ी	8	8

APPENDIX–1–contd.

ALPHABETICAL LIST OF TOWNS AND VILLAGES

Sl. No.	Code No.	Name of Village		Page No. VD	Page No. PCA
78	139	Keshopura	केशोपुरा	12	12
79	101	Khanderya	खंडेरया	10	10
80	116	Khatawada	खटावदा	10	10
81	109	Khati Khera	खातीखेड़ा	10	10
82	100	Kheenya	खीन्या	10	10
83	57	Khejra	खेजड़ा	8	8
84	93	Kherkhata	खेरखटा	10	10
85	128	Khori	खोड़ी	10	10
86	9	Kishanganj	किशनगंज	6	6
87	19	Kumarla	कुमरला	6	6
88	20	Luhariya	लुहारिया	6	6
89	70	Luhariya	लुहारिया	8	8
90	81	Mangli Kalan	मांगली कलां	8	8
91	79	Mangli Khurd	मांगली खुर्द	8	8
92	95	Mardiya	मरडिया	10	10
93	27	Mendi	मेन्डी	6	6
94	34	Motipura	मोतीपुरा	6	6
95	117	Mundgasa	मुन्डगसा	10	10
96	103	Narayanpura	नारायणपुरा	10	10
97	60	Nathawa	नठावा	8	8
98	150	Nathawa	नठावा	12	12
99	50	Negarh	नेगढ़	8	8
100	47	Nehri	नेहड़ी	8	8
101	72	Net	नेत	8	8
102	130	Nimod	निमोद	10	10
103	12	Odanda	ओदन्दा	6	6
104	48	Owan	ओवन	8	8
105	11	Pagara	पगारा	6	6
106	136	Pajalpura	पाजलपुरा	12	12
107	75	Panidal	पानीडाल	8	8
108	3	Paprala	पपराला	6	6
109	69	Payra	पायरा	8	8
110	5	Pech-ki-Baori	पेच की बावड़ी	6	6
111	45	Phalanda	फालन्डा	6	6
112	40	Raghunathpura	रघुनाथपुरा	6	6
113	80	Raghunathpura	रघुनाथपुरा	8	8
114	119	Raghunathpura	रघुनाथपुरा	10	10
115	46	Ralayta	रलायता	8	8
116	112	Ramchandraji-ka-Khera	रामचन्द्रजी का खेड़ा	10	10
117	98	Rampuriya	रामपुरिया	10	10
118	66	Rampurya	रामपुरया	8	8
119	144	Rampurya	रामपुरया	12	12
120	125	Ranipura	रानीपुरा	10	10
121	22	Ren	रेण	6	6
122	49	Rigardi	रिगड़दी	8	8
123	126	Rishanda	रीशन्दा	10	10
124	14	Roneeja	रोनीजा	6	6
125	30	Rosanda	रोसन्दा	6	6
126	64	Sahaspurya	सहसपुरया	8	8
127	63	Salawlya	सलावल्या	8	8
128	129	Sanwatgarh	सांवतगढ़	10	10
129	90	Sarodra	सरोदड़ा	8	8
130	21	Sarsod	सरसोद	6	6
131	148	Sathoor	सथूर	12	12
132	97	Seetla-ka-Khera	सीतला का खेड़ा	10	10
133	65	Singhari	सिंघाड़ी	8	8
134	137	Siyana	सियाना	12	12
135	123	Soohri	सूहरी	10	10
136	127	Soran	सोरण	10	10
137	67	Sukhpura	सुखपुरा	8	8
138	25	Sukhpura	सुखपुरा	6	6
139	31	Swaroopgarh	स्वरूपगढ़	6	6
140	85	Tahla	टहला	8	8
141	17	Takla	टाकला	6	
142	151	Talabgaon	तलाबगाँव	12	12
143	59	Taloda	तलोदा	8	8
144	37	Tardkya	टरडक्या	6	6
145	73	Thagariya	ठगारिया	8	8
146	62	Thana	थाना	8	8
147	143	Theekarda	ठीकरदा	12	12
148	38	Tokra	टोकड़ा	6	6
149	105	Turkari	तुरकड़ी	10	10
150	8	Umar	उमर	6	6
151	61	Vijaigarh	विजयगढ़	8	8

2. NAINWA TEHSIL

1	133	Antarda	अंतरड़ा	18	18
2	41	Aon-ka-Khera	आंव का खेड़ा	14	14
3	12	Aranya	अरन्या	12	12
4	119	Arjunpura	अर्जुनपुरा	18	18
5	132	Arnetha	अरनेठा	18	18
6	30	Bachhola	बाछोला	14	14
7	52	Bagera	बागेड़ा	14	14
8	37	Balapura	बालापुरा	14	14
9	65	Balapura	बालापुरा	14	14
10	56	Bamangaon	बामनगांव	14	14
11	13	Bambooli	बम्बूली	12	12
12	88	Bansi	बांसी	16	16
13	131	Bansi	बांसी	18	18

APPENDIX–I–contd.

ALPHABETICAL LIST OF TOWNS AND VILLAGES

Sl. No.	Code No.	Name of Village		Page No. VD	Page No. PCA
14	112	Bansoli	बन्सोली	16	16
15	161	Banthali	बन्थली	20	20
16	113	Baori	बावड़ी	16	16
17	55	Bari Parap	बड़ी पड़ाप	14	14
18	66	Batawadi	बटावदी	14	14
19	25	Beejalwa	बीजलवा	12	12
20	29	Bhainson-ka-Nayagaon	भैंसों का नयागांव	14	14
21	46	Bhajneri	भजनेरी	14	14
22	97	Bhamar	भामर	16	16
23	89	Bhandera	भन्डेड़ा	16	16
24	159	Bhanwarkhol @ Arjunpura	भंवरखोल उर्फ अर्जुनपुरा	18	18
25	17	Bhaopura	भावपुरा	12	12
26	61	Bhawanipura	भवानीपुरा	14	14
27	31	Bheemganj	भीमगंज	14	14
28	116	Biharipura	बिहारीपुरा	18	18
29	100	Bijanta	बिजन्टा	16	16
30	127	Bood Karwar	बूड करवर	18	18
31	58	Borda	बोरदा	14	14
32	60	Chak Bhawanipura	चक भवानीपुरा	14	14
33	5	Chawandpura	चावण्डपुरा	12	12
34	16	Chhoti Parap	छोटी पड़ाप	12	12
35	153	Chipalta	चिपल्टा	18	18
36	54	Dalelpura	दलेलपुरा	14	14
37	82	Dei	देई	16	16
38	47	Delpura	डेलपुरा	14	14
39	26	Deopura	देवपुरा	14	14
40	78	Deopura	देवपुरा	16	16
41	103	Deopura	देवपुरा	16	16
42	40	Deori Barwa	देवरी बड़वा	14	14
43	84	Dewarya	देवर्या	16	16
44	137	Dhadhoon	धाधून	18	18
45	18	Dhanugaon	धानूगांव	12	12
46	20	Dheerpur	धीरपुर	12	12
47	86	Dodi	डोडी	16	16
48	85	Dokoon	डोकून	16	16
49	38	Dugari	दुगारी	14	14
50	75	Fatehganj	फतेहगंज	16	16
51	96	Fatehpura	फतेहपुरा	16	16
52	79	Gadarya	गाडर्या	16	16
53	2	Gambheera	गम्भीरा	12	12
54	11	Gambheeri	गम्भीरी	12	12
55	111	Ganeshpura	गनेशपुरा	16	16
56	62	Gaonri	गांवड़ी	14	14
57	36	Gobalya	गोबल्या	14	14
58	90	Goojarya Khera	गूजर्या खेड़ा	16	16
59	158	Gurli @ Jainagar	गुड़ली उर्फ जयनगर	18	18
60	81	Gurha Deoji	गुढ़ा देवजी	16	16
61	106	Gurha Gopalji	गुढ़ा गोपालजी	16	16
62	142	Gurha Sadabratya	गुढ़ा सदाव्रत्या	18	18
63	48	Gurjanya	गूरजन्या	14	14
64	164	Hirapur	हीरापुर	20	20
65	57	Hirapur	हीरापुर	14	14
66	125	Hirapur	हीरापुर	18	18
67	7	Jagdishpura	जगदीशपुरा	12	12
68	104	Jagmoonda	जगमूंदा	16	16
69	148	Jaitpura	जैतपुरा	18	18
70	76	Jarkhoda	जरखोदा	16	16
71	102	Jeewanpura	जीवनपुरा	16	16
72	101	Kala Mal	काला माल	16	16
73	122	Kalmya	कलम्या	18	18
74	93	Kala Nala	काला नाला	16	16
75	126	Kalyan Khera	कल्याण खेड़ा	18	18
76	128	Kanakpura	कनकपुरा	18	18
77	123	Kankariya	कांकरिया	18	18
78	59	Kareeri	करीरी	14	14
79	124	Karwar	करवर	18	18
80	70	Kashipura	काशीपुरा	14	16
81	130	Kemla	केमला	18	18
82	73	Kethooda	केथूदा	16	16
83	121	Khajoora	खजूरा	18	18
84	114	Khajoori	खजूरी	16	16
85	39	Khanpura	खानपुरा	14	14
86	1	Khaspuriya	खासपुरिया	12	12
87	134	Kheri	खेड़ी	18	18
88	53	Kheroona	खेरूना	14	14
89	23	Kholara	खोलाड़ा	12	12
90	135	Khuri	खुरी	18	18
91	138	Kishanganj	किशनगंज	18	18
92	80	Kolahera	कोलाहेड़ा	16	16
93	32	Korma	कोरमा	14	14
94	129	Kotri	कोटड़ी	18	18
95	71	Kumhariya	कुम्हारिया	16	16
96	69	Kushalipura	कुशालीपुरा	14	14
97	45	Lachhmipura	लछमीपुरा	14	14
98	140	Lamba Barda	लाम्बा बर्डा	18	18

APPENDIX-I-contd.

ALPHABETICAL LIST OF TOWNS AND VILLAGES

Sl. No.	Code No.	Name of Village		Page No. VD	Page No. PCA
99	105	Leelda	लीलदा	16	16
100	145	Luharpura	लुहारपुरा	18	18
101	77	Malera	मालेड़ा	16	16
102	144	Manak Chowk	मानक चौक	18	18
103	152	Mandpura	मांदपुरा	18	18
104	72	Mani	माणी	16	16
105	8	Manpura	मानपुरा	12	12
106	42	Manpura	मानपुरा	14	14
107	98	Manpura	मानपुरा	16	16
108	95	Maran	मरां	16	16
109	110	Mardya	मरड्या	16	16
110	108	Medhakpura	मेढकपुरा	16	16
111	149	Meenon-ki-Jhonpariyan	मीनों की झोंपड़ियां	18	18
112	44	Mena	मेणा	14	14
113	109	Modsa	मोडसा	16	16
114	107	Mohabbatpura	मोहब्बतपुरा	16	16
115	92	Moondli	मूंडली	16	16
116	64	Naharganj	नाहरगंज	14	14
117	4	Nahri	नाहरी	12	12
118	54a	Nainwa Rural	नैनवा ग्रामीण	—	14
119	141	Nandgaon	नन्दगांव	18	18
120	51	Nathra	नाथड़ा	14	14
121	50	Nathri	नाथड़ी	14	14
122	83	Nayagaon @ Bankya	नयागांव उर्फ बांक्या	16	16
123	157	Nayagaon @ Ramganj	नयागांव उर्फ रामगंज	18	18
124	160	Neem-ka-Khera	नीम का खेड़ा	18	20
125	43	Pai	पाई	14	14
126	19	Pandoola	पांडूला	12	12
127	87	Pandoola	पांडूला	16	16
128	147	Peepalya	पीपल्या	18	18
129	21	Peeparwala	पीपरवाला	12	12
130	120	Peeparwala	पीपरवाला	18	18
131	94	Phalas Thooni	फलास थूनी	16	16
132	118	Phatookra	फटूकड़ा	18	18
133	49	Phooleta	फूलेता	14	14
134	156	Phooleta @ Lachhmiganj	फूलेता उर्फ लछमीगंज	18	18
135	15	Rajlawata	रजलावता	12	12
136	14	Ralri	रालड़ा	12	12
137	143	Ramgarh	रामगढ़	18	18
138	3	Rampuriya	रामपुरिया	12	12
139	154	Rashali	रासहाली	18	18
140	63	Rathoda	रठोदा	14	14
141	9	Rughnathganj	रुघनाथगंज	12	12
142	146	Sabalpura	सबलपुरा	18	18
143	91	Sadera	सादेड़ा	16	16
144	74	Sagatpuriya	सगतपुरिया	16	16
145	6	Sameedhi	समीधी	12	12
146	10	Sandeela	संडीला	12	12
147	155	Sangoda	सांगोदा	18	18
148	151	Sasti	सास्ती	18	18
149	34	Seesola	सीसोला	14	14
150	115	Shahan	शहन	16	18
151	117	Sheodanpura	शिवदानपुरा	18	18
152	136	Sheopura	शिवपुरा	18	18
153	163	Sheriya	शेरिया	20	20
154	68	Shreepura	श्रीपुरा	14	14
155	67	Soonsa	सूंसा	14	14
156	150	Soonsarlya	सूंसड़िया	18	18
157	139	Soorli	सूरली	18	18
158	22	Sunthli	सूंथली	12	12
159	28	Surgali	सुरगली	14	14
160	35	Suwansara	सुवांसड़ा	14	14
161	24	Suwanya	सुवान्या	12	12
162	162	Talwas	तलवास	20	20
163	33	Topan	टोपां	14	14
164	27	Ugen	उगेन	14	14
165	99	Uransi	उरांसी	16	16

3. BUNDI TEHSIL

Sl. No.	Code No.	Name of Village		Page No. VD	Page No. PCA
1	97	Ajeta	अजेता	24	24
2	72	Akher	अखेड़	22	22
3	173	Aktasa	अकतासा	28	26
4	167	Alkodiya	अलकोदिया	26	26
5	164	Alphanagar	अल्फानगर	26	26
6	134	Amli	आमली	26	26
7	157	Amthoon	आमथून	26	26
8	128	Andher	अन्धेड़	26	24
9	114	Anthra	अन्थड़ा	24	24
10	141	Anuppura	अनूपपुरा	26	26
11	5	Astoli	अस्तोली	20	20
12	101	Bagli	बगली	24	24
13	56	Bagra	बागड़ा	22	22
14	49	Bahadurpura	बहादुरपुरा	22	22
15	186	Bajar	बाजड़	28	28
16	246	Bakchanch	बकचांच	30	30
17	199	Bakspura	बक्सपुरा	28	28

APPENDIX–I–contd.

ALPHABETICAL LIST OF TOWNS AND VILLAGES

Sl. No.	Code No.	Name of Village		Page No. VD	Page No. PCA
18	50	Balapura	बालापुरा	22	22
19	222	Balapura	बालापुरा	30	30
20	52	Baldeopura	बलदेवपुरा	22	22
21	76	Baldeopura	बलदेवपुरा	22	22
22	215	Ballop	बल्लोप	28	28
23	94	Bambori	बम्बोरी	24	24
24	185	Badoonda	बडून्दा	28	28
25	113	Banka Khera	बनका खेड़ा	24	24
26	140	Banki	बांकी	26	26
27	129	Baori Khera	बावड़ी खेड़ा	26	24
28	81	Bara Dhoondhlaji	बाड़ा धूंधलाजी	24	22
29	239	Barfoo	बड़फू	30	30
30	125	Barkhera	बरखेड़ा	24	24
31	161	Baroodhan	बरुधन	26	26
32	71	Barwas	बारवास	22	22
33	115	Bathwara	बथवाड़ा	24	24
34	48	Beebanwa	बीबनवा	22	22
35	105	Beechari	बीचड़ी	24	24
36	165	Beelooba	बीलूबा	26	26
37	139	Bhairoopura	भैरूपुरा	26	26
38	14	Bhalesawa	भलेसवा	20	20
39	43	Bhanwarda	भंवरदा	22	22
40	159	Bhanwariya Kua	भंवरिया कुआ	26	26
41	106	Bhaton-ka-Khera	भाटों का खेड़ा	24	24
42	189	Bhawanipura	भवानीपुरा	28	28
43	253	Bhawanipura	भवानीपुरा	30	30
44	12	Bhawanipura @ Bangmata	भवानीपुरा उर्फ बांगमाता	20	20
45	80	Bheemganj	भीमगंज	22	22
46	31	Bheem-ka-Khera	भीम का खेड़ा	20	20
47	37	Bheempura	भीमपुरा	22	20
48	87	Bheroopura Ojha	भैरूपुरा ओझा	24	24
49	180	Bhooma Khera	भूमा खेड़ा	28	28
50	207	Bhopatpura	भोपतपुरा	28	28
51	255	Bijari	बिजारी	30	30
52	135	Bijnawar	बिजनावर	26	26
53	197	Binayka	बिनायका	28	28
54	238	Budhpura	बुद्धपुरा	30	30
55	7a	Bundi Rural	बूंदी ग्रामीण	—	20
56	132	Byas Baori	ब्यास बावड़ी	26	26
57	203	Chak Kherla	चक खेड़ला	28	28
58	172	Chak Mohipura	चक मोहीपुरा	28	26
59	155	Chanda-ka-Talab	चांदा का तालाब	26	26
60	187	Chandanheli	चान्दनहेली	28	28
61	42	Chapras	चापरास	22	22
62	243	Chhant-ka-Khera	छांट का खेड़ा	30	30
63	103	Chhaparda	छापरदा	24	24
64	202	Chhapawada	छपावदा	28	28
65	8	Chhatrapura	छत्रपुरा	20	20
66	107	Chhawani	छावनी	24	24
67	250	Dabi	डाबी	30	30
68	249	Daboosar	डबूसर	30	30
69	200	Daglawada	डगलावदा	28	28
70	11	Daulatpura	दौलतपुरा	20	20
71	62	Dayalpura	दयालपुरा	22	22
72	193	Dehit	देहित	28	28
73	198	Deloonda	देलून्दा	28	28
74	98	Delunda	देलुन्दा	24	24
75	234	Deogarh	देवगढ़	30	30
76	160	Dhanatri	धनातरी	26	26
77	256	Dhanesar	धनेसर	30	30
78	236	Dhorela	धोरेला	30	30
79	45	Dolara	दोलाड़ा	22	22
80	227	Dora	डोरा	30	30
81	154	Dulhpura	दूल्हपुरा	26	26
82	112	Ebra	एबरा	24	24
83	233	Fatehpura	फतेहपुरा	30	30
84	127	Gadegal	गादेगाल	26	24
85	163	Gagos	गागोस	26	26
86	190	Gamach	गामच	28	28
87	66	Ganeshpura	गनेशपुरा	22	22
88	242	Ganeshpura	गनेशपुरा	30	30
89	183	Ganeshpura @ Ladpura	गनेशपुरा उर्फ लाडपुरा	28	28
90	60	Ganpatpura	गनपतपुरा	22	22
91	231	Gardara	गरदड़ा	30	30
92	28	Garnal	गरनाल	20	20
93	108	Gogpura	गोगपुरा	24	24
94	143	Golpur	गोलपुर	26	26
95	130	Gopal Niwas	गोपाल निवास	26	26
96	22	Gopalpura	गोपालपुरा	20	20
97	235	Gopalpura	गोपालपुरा	30	30
98	63	Gordhanpura	गोरधनपुरा	22	22
99	237	Gordhanpura	गोरधनपुरा	30	30
100	216	Govindpur Baori	गोविंदपुर बावड़ी	30	28
101	95	Gowarya	गोवरया	24	24
02	74	Gulkheri	गुलखेड़ी	22	22
103	122	Gumanpura	गुमानपुरा	24	24
104	17	Gurha	गुढ़ा	20	20

APPENDIX–I–contd.

ALPHABETICAL LIST OF TOWNS AND VILLAGES

Sl. No.	Code No.	Name of Village		Page No. VD	Page No. PCA
105	247	Gurha	गुढ़ा	30	30
106	78	Gurha Magdooka	गुढ़ा मगदूका	22	22
107	230	Guwar	गुवार	30	30
108	85	Guwari	गुवाड़ी	24	24
109	104	Hanotya	हनोत्या	24	24
110	70	Haripura	हरीपुरा	22	22
111	151	Haripura	हरीपुरा	26	26
112	10	Hatipura	हटीपुरा	20	20
113	30	Hazari Bhairoon-ki-Jhonpariyan	हजारी भैरू की झोंपड़ियां	20	20
114	145	Holaspura	होलासपुरा	26	26
115	44	Itoda	इटोडा	22	22
116	109	Jakhana	जखाना	24	24
117	217	Jakhmoond	जाखमूंड	30	28
118	57	Jalera	जालेड़ा	22	22
119	221	Jal-ki-Jhonpariyon	जाल की झोंपड़ियां	30	30
120	171	Jaloda	जलोदा	28	26
121	177	Jalodi	जलोदी	28	28
122	225	Jalodi	जलोदी	30	30
123	204	Jameetpura	जमीतपुरा	28	28
124	79	Jaora	जावरा	22	22
125	64	Jaoti Kalan	जावटी कलां	22	22
126	90	Jaoti Khurd	जावटी खुर्द	24	24
127	119	Jarkhoda	जरखोदा	24	24
128	67	Jharbalapura	झरबालापुरा	22	22
129	228	Kachhalya	कछाल्या	30	30
130	6	Kajri Seelor	काजरी सीलोर	20	20
131	38	Kalpuriya	कालपुरिया	22	20
132	156	Kalyanpura	कल्याणपुरा	26	26
133	254	Kanwarpura	कंवरपुरा	30	30
134	54	Karad-ka-Vardha	कराड का वरधा	22	22
135	191	Karan	करण	28	28
136	36	Karjoona	करजूना	22	20
137	4	Kati	काटी	20	20
138	61	Katundra	कटून्दरा	22	22
139	83	Kesarpura	केसरपुरा	24	22
140	220	Kethooda	केथूदा	30	30
141	144	Kewariya	केवड़िया	26	26
142	257	Khadipur	खडीपुर	30	30
143	182	Khaloonda	खलूंदा	28	28
144	126	Khankhera	खानखेड़ा	26	24
145	82	Kharibara	खड़ी बारा	24	22
146	75	Khatiyari	खटियाड़ी	22	22
147	77	Khatkar	खटकड़	22	22
148	205	Kherla	खेड़ला	28	28
149	208	Kheroli	खेरोली	28	28
150	3	Kheroona	खेरुना	20	20
151	24	Khoonetya	खूनेटया	20	20
152	174	Khurad	खुराड़	28	26
153	102	Khyawada	ख्यावदा	24	24
154	92	Kishanpura	किशनपुरा	24	24
155	152	Kishanpura	किशनपुरा	26	26
156	120	Kothiya	कोथिया	24	24
157	124	Kot Khera	कोट खेड़ा	24	24
158	131	Kumhariya	कुम्हारिया	26	26
159	51	Kuwarti	कुवारती	22	22
160	181	Ladpur	लाडपुर	28	28
161	34	Lakhon-ki-Jhonpariyan	लाखों की झोंपड़ियां	20	20
162	55	Lalpura	लालपुरा	22	22
163	241	Lamba Khoh	लाम्बा खोह	30	30
164	209	Lamba Peepal	लाम्बा पीपल	28	28
165	158	Laxmipura	लक्ष्मीपुरा	26	26
166	116	Leelera Byasan	लीलेड़ा ब्यासान	24	24
167	169	Leelera Charnan	लीलेड़ा चारनान	26	26
168	99	Lohli	लोहली	24	24
169	146	Loicha	लोईचा	26	26
170	33	Mahrampura	महरामपुरा	20	20
171	194	Mahrana	महराना	28	28
172	148	Malipura	मालीपुरा	26	26
173	136	Mandawara	मंडावरा	26	26
174	137	Mandawari	मंडावरी	26	26
175	110	Manditya	मन्डीत्या	24	24
176	212	Mandri	मांडड़ी	28	28
177	16	Mangal	मंगाल	20	20
178	121	Mangli	मांगली	24	24
179	58	Matoonda	माटून्दा	22	22
180	20	Megharawat-ki-Jhonpariyan	मेघारावत की झोंपडियां	20	20
181	21	Mohanpura	मोहनपुरा	20	20
182	168	Moheepura	मोहीपुरा	26	26
183	91	Motipura	मोतीपुरा	24	24
184	213	Motuka	मोटूका	28	28
185	176	Nainda	नैणदा	28	28
186	150	Namana	नमाना	26	26
187	47	Nanakpurya	नानकपुर्या	22	22
188	89	Nandpura	नन्दपुरा	24	24
189	244	Naroli	नरोली	30	30
190	69	Narsinghpura	नरसिंहपुरा	22	22
191	214	Naya Bardha	नया बरधा	28	28

APPENDIX–I–contd.

ALPHABETICAL LIST OF TOWNS AND VILLAGES

Sl. No.	Code No.	Name of Village		Page No. VD	Page No. PCA
192	68	Nayagaon	नयागांव	22	22
193	18	Neem-ka-Khera	नीम का खेड़ा	20	20
194	206	Notara	नोताड़ा	28	28
195	19	Onarji-ki-Jhonpariyan	ओनारजी की झोंपड़ियां	20	20
196	88	Onkarpura	ओंकारपुरा	24	24
197	133	Pakalpuriya	पाकलपुरिया	26	26
198	229	Palka	पलका	30	30
199	142	Parana	पराना	26	26
200	232	Parana	पराना	30	30
201	162	Parta Dhawari	परता धावड़ी	26	26
202	117	Peepalda	पीपलदा	24	24
203	111	Peepalya	पींपल्या	24	24
204	218	Peetamyapura	पीताम्यापुरा	30	28
205	149	Prempura	प्रेमपुरा	26	26
206	65	Raghunathpura	रघुनाथपुरा	22	22
207	210	Raghunathpura	रघुनाथपुरा	28	28
208	7	Raghuveerpura	रघुवीरपुरा	20	20
209	96	Raithal	रायथल	24	24
210	245	Rajpura	राजपुरा	30	30
211	73	Rajwas	रजवास	22	22
212	46	Ramganj	रामगंज	22	22
213	13	Ramnagar	रामनगर	20	20
214	84	Rampuriya	रामपुरिया	24	22
215	35	Rampurya	रामपुरया	20	20
216	224	Rampurya	रामपुरया	30	30
217	240	Ratanpura	रतनपुरा	30	30
218	40	Rayta	रायता	22	22
219	100	Rihana	रिहाना	24	24
220	27	Roopnagar	रूपनगर	20	20
221	32	Salarya	सालरया	20	20
222	86	Samarwa	सामरवा	24	24
223	211	Sandri	सांदड़ी	28	28
224	93	Sangawada	संगावदा	24	24
225	39	Sankarda	सांकड़दा	22	20
226	123	Sanwalpura	सांवलपुरा	24	24
227	170	Sapteeja	सप्तीजा	26	26
228	138	Sarwan-ki-Jhonpariyan	सरवन की झोंपड़ियां	26	26
229	179	Satheli	साथेली	28	28
230	196	Sawar	सवर	28	28
231	188	Sedri	सेदड़ी	28	28
232	9	Seelor	सीलोर	20	20
233	26	Seenta	सीन्ता	20	20
234	195	Seenta	सीन्ता	28	28
235	25	Seenti	सीन्ती	20	20
236	1	Shahpura	शाहपुरा	20	20
237	53	Sheoshakti-ka-Khera	शिवशक्ति का खेड़ा	22	22
238	29	Shrinagar	श्रीनगर	20	20
239	153	Shyamoo	श्यामू	26	26
240	59	Shyopura-ki-Baori	श्योपुरा की बावड़ी	22	22
241	226	Shyopurya	श्योपुरया	30	30
242	166	Sitapura	सीतापुरा	26	26
243	252	Sootra	सूतड़ा	30	30
244	147	Sundarpura	सुन्दरपुरा	26	26
245	184	Suwasan	सुवासां	28	28
246	223	Talab Bardha	तालाब बरधा	30	30
247	175	Talera	तालेड़ा	28	28
248	15	Teekhabar	तीखाबड़	20	20
249	192	Teerath	तीरथ	28	28
250	201	Teetarwasa	तीतरवासा	28	28
251	251	Thari	थड़ी	30	30
252	178	Theekariya Kalan	ठीकरिया कलां	28	28
253	118	Theekariya Khurd	ठीकरिया खुर्द	24	24
254	219	Tulsi	तुलसी	30	28
255	23	Ulera	उलेड़ा	20	20
256	2	Umarthoona	उमरथूना	20	20
257	41	Umrach	उमरच	22	22
258	248	Usaliya	उसालिया	30	30

4. KESHORAIPATAN TEHSIL

1	146	Adeela Bhaopura	अडीला भावपुरा	38	38
2	86	Ajanda	आजन्दा	34	34
3	77	Amarpura	अमरपुरा	34	34
4	143	Anatpura	अणतपुरा	38	38
5	90	Aranya	अरण्या	34	34
6	89	Ardana	अरडाना	34	34
7	136	Arnetha	अरनेठा	38	36
8	43	Bagli	बगली	32	32
9	42	Bahrawali	बहड़ावली	32	32
10	23	Balapura	बालापुरा	32	32
11	154	Balapura	बालापुरा	38	38
12	85	Baldeopura	बलदेवपुरा	34	34
13	98	Baldara	बालदड़ा	36	36
14	126	Baleetha	बालीथा	36	36
15	95	Balkasa	बलकासा	36	36
16	150	Balod	बालोद	38	38
17	87	Banjharli	बांझड़ली	34	34
18	103	Banyani	बनयाणी	36	36

APPENDIX–I–contd.

ALPHABETICAL LIST OF TOWNS AND VILLAGES

Sl. No.	Code No.	Name of Village		Page No. VD	Page No. PCA
19	36	Bara Khera	बड़ा खेड़ा	32	32
20	63	Barani	बरानी	34	34
21	25	Bargaon	बड़गांव	32	32
22	141	Beeraj	बीरज	38	38
23	2	Beerampur	बीरमपुर	32	30
24	65	Bhainoli	भैनोली	34	34
25	9	Bhains Khera	भैंस खेड़ा	32	32
26	26	Bhandganwar	भांडगवार	32	32
27	130	Bheeya	भीया	36	36
28	96	Bhindi	भिन्डी	36	36
29	115	Bijainagar	बिजयनगर	36	36
30	28	Bishanpura	बिशनपुरा	32	32
31	102	Boodhya	बूढया	36	36
32	60	Borda Kachhiyan	बोरडा कछियान	34	34
33	93	Bordamal	बोरदामाल	36	34
34	155	Boya Khera	बोया खेड़ा	38	38
35	46	Chaheencha	चहींचा	34	32
36	20	Chamawali	चमावली	32	32
37	74	Chardana	चरडाना	34	34
38	132	Chari	चड़ी	36	36
39	76	Chautra Khera	चौतरा खेड़ा	34	34
40	100	Chawachh	चावछ	36	36
41	110	Chharak Bara	छरक बाड़ा	36	36
42	73	Chhargaon	छाड़गांव	34	34
43	99	Chhoreda	छोड़ेदा	36	36
44	114	Chitawa	चितावा	36	36
45	49	Dadwara	डडवाड़ा	34	32
46	16	Dangaheri	डांगाहेड़ी	32	32
47	39	Dapta	डपटा	32	32
48	48	Dei Khera	देई खेड़ा	34	32
49	159	Deoli	देवली	38	38
50	156	Deopura	देवपुरा	38	38
51	52	Dhagarya	ढगारया	34	34
52	79	Dharawan	धरावन	34	34
53	61	Dheengsi	ढींगसी	34	34
54	163	Dolar	डोलर	38	38
55	69	Dotana	दोताना	34	34
56	91	Garjani	गरजनी	36	34
57	11	Gedoli Kalan	गेडोली कलां	32	32
58	12	Gedoli Khurd	गेडोली खुर्द	32	32
59	83	Ghata-ka-Barana	घाटा का बराना	34	34
60	13	Goonta	गूंता	32	32
61	3	Gopalpura	गोपालपुरा	32	30
62	4	Gothra	गोठड़ा	32	30
63	116	Gudla	गुडला	36	36
64	44	Guhata	गुहाटा	32	32
65	117	Gurli	गुड़ली	36	36
66	151	Hadiya Khera	हाडिया खेड़ा	38	38
67	112	Halihera	हाली हेड़ा	36	36
68	64	Haripura	हरीपुरा	34	34
69	131	Hatanapur	हतनापुर	36	36
70	72	Heegoonya	हिगून्या	34	34
71	92	Hirapur	हीरापुर	36	34
72	129	Indrapuriya	इन्द्रपुरिया	36	36
73	75	Isarda	इसरदा	34	34
74	119	Isharnagar	ईशरनगर	36	36
75	7	Jagannathpura	जगन्नाथपुरा	32	32
76	162	Jagdari	जगदरी	38	38
77	127	Jagnatha	जगनाथा	36	36
78	5	Jahooriya	जहूरिया	32	30
79	70	Jaithal	जैथल	34	34
80	139	Jakhroon	जाखरुन	38	36
81	59	Jalera	जालेड़ा	34	34
82	101	Jaloda	जलोदा	36	36
83	24	Jarla	जाड़ला	32	32
84	14	Jhadol	झाडोल	32	32
85	62	Jhaliji-ka-Barana	झालीजी का बराना	34	34
86	47	Jhapayto	झपायतो	34	32
87	160	Jharanya	झरान्या	38	38
88	109	Jhubasa	झुबासा	36	36
89	134	Kamolar	कमोलर	36	36
90	108	Kanihera	कानीहेड़ा	36	36
91	19	Kankra Doongar	कांकरा डूंगर	32	32
92	31	Kankra Mej	कांकरा मेज	32	32
93	78	Kanwarpura	कंवरपुरा	34	34
94	152	Kapren with Majra Joshiyon-ka-Khera Kareeriya	काप्रेन मय मजरा जोशियोंका खेड़ा करीरिया	38	38
95	32	Kareeriya	करीरिया	32	32
96	104	Karwala	करवाला	36	36
97	66	Karwala-ki-Jhonpari-	करवाला की झोंपड़ियां	34	34
98	121	Keshonagar yan	केशोनगर	36	36
99	35	Khakhta	खाखटा	32	32
100	38	Kharayta	खरायता	32	32
101	125	Kherli	खेड़ली	36	36
102	157	Kherli Bandha	खेड़ली बंधा	38	38
103	148	Kherli Byasan	खेड़ली ब्यासान	38	38
104	21	Kherli Deoji	खेड़ली देवजी	32	32
105	97	Kherli Mehta	खेड़ली मेहता	36	36
106	58	Kherya Durjan	खेड़या दुर्जन	34	34

APPENDIX–I–concld.

ALPHABETICAL LIST OF TOWNS AND VILLAGES

Sl. No.	Code No.	Name of Village		Page No. VD	Page No. PCA	Sl. No.	Code No.	Name of Village		Page No. VD	Page No. PCA
107	57	Kheryaman	खेड़यामान	34	34	136	53	Paparli	पापड़ली	34	34
108	107	Kodija	कोडीजा	36	36	137	37	Papri	पापड़ी	32	32
109	88	Kodkya	कोडक्या	34	34	138	120	Patolya	पाटोल्या	36	36
110	67	Korkiya Balaji	कोड़किया बालाजी	34	34	139	68	Peepalda	पीपलदा	34	34
111	45	Kota Khurd	कोटा खुर्द	32	32	140	147	Peepalda	पीपलदा	38	38
112	84	Kotri	कोटड़ी	34	34	141	33	Peepalda (Thag)	पीपलदा (थाग)	32	32
113	1	Kuwagaon	कुवागांव	32	30	142	6	Pholai	फोलाई	32	32
114	41	Labana	लबाना	32	32	143	50	Pratapgarh	प्रतापगढ़	34	34
115	54	Lachhmipura	लछमीपुरा	34	34	144	135	Radi	रडी	36	36
116	145	Lachhmipura	लछमीपुरा	38	38	145	105	Raghunathpura	रघुनाथपुरा	36	36
117	122	Lakheri Khurd	लाखेरी खुर्द	36	36	146	81	Raghunathpura	रघुनाथपुरा	34	34
118	23a	Lakheri Rural	लाखेरी ग्रामीण	—	32	147	40	Ramganj	रामगंज	32	32
119	111	Lesarda	लेसरदा	36	36	148	94	Rampurya	रामपुरया	36	34
120	10	Lohli	लोहली	32	32	149	118	Rangpurya	रंगपुरया	36	36
121	128	Madhorajpura	माधोराजपुरा	36	36	150	137	Rangrajpura	रंगराजपुरा	38	36
122	15	Mahuwa	महुवा	32	32	151	55	Rebarpura	रेबारपुरा	34	34
123	80	Malakpura	मालकपुरा	34	34	152	161	Rotera	रोटेड़ा	38	38
124	34	Mankhera	मनखेड़ा	32	32	153	27	Sakhawada	सखावदा	32	32
125	106	Mayja	मायजा	36	36	154	138	Samadpuriya	समदपुरिया	38	36
126	8	Morkhoonana	मोरखूणना	32	32	155	142	Sarsala	सारसला	38	38
127	22	Nayagaon	नयागांव	32	32	156	29	Shahanpur	शहनपुर	32	32
128	71	Nayagaon	नयागांव	34	34	157	17	Shambhoopurya	शम्भूपुरया	32	32
129	113	Neemoda	नीमोदा	36	36	158	144	Shreepura	श्रीपुरा	38	38
130	124	Neemotha	नीमोठा	36	36	159	123	Soonagar	सूनगर	36	36
131	82	Notara	नोताड़ा	34	34	160	149	Takarwala	टाकड़वाला	38	38
132	140	Notara	नोताड़ा	38	38	161	158	Theekoli	ठीकोली	38	38
133	56	Pacheepla	पचीपला	34	34	162	51	Theekri	ठीकरी	34	34
134	133	Padra	पादड़ा	36	36	163	153	Theemli	ठीमली	38	38
135	30	Pali Baswara	पाली बसवाड़ा	32	32	164	18	Utrana	उतराना	32	32

APPENDIX–II

DISTRIBUTION OF

District/Tehsil/U.A./Town	Total Rural Urban	Total Population			Budhism		Christianity	
		Persons	Males	Females	Males	Females	Males	Females
1	2	3	4	5	6	7	8	9
Bundi District	T	**449,021**	**238,158**	**210,863**	—	**2**	**157**	**143**
	R	**383,473**	**203,501**	**179,972**	—	**2**	**74**	**38**
	U	**65,548**	**34,657**	**30,891**	—	—	**83**	**105**
1 Hindoli Tehsil	T	97,168	51,540	45,628	—	—	3	4
	R	97,168	51,540	45,628	—	—	3	4
	U	—	—	—	—	—	—	—
2 Nainwa Tehsil	T	82,175	43,384	38,791	—	2	3	2
	R	74,313	39,210	35,103	—	2	1	2
	U	7,862	4,174	3,688	—	—	2	—
I Nainwa Town	U	7,862	4,174	3,688	—	—	2	—
3 Bundi Tehsil	T	161,049	86,328	74,721	—	—	68	69
	R	126,557	68,091	58,466	—	—	62	30
	U	34,492	18,237	16,255	—	—	6	39
Bundi Urban Agg.n	U	34,492	18,237	16,255	—	—	6	39
II Bundi Town	U	34,279	18,125	16,154	—	—	6	39
IIa Outgrowth	*U*	*213*	*112*	*101*	—	—	—	—
4 Keshoraipatan Tehsil	T	108,629	56,906	51,723	—	—	83	68
	R	85,435	44,660	40,775	—	—	8	2
	U	23,194	12,246	10,948	—	—	75	66
Lakheri Urban Agg.n	U	15,908	8,281	7,627	—	—	46	45
III Lakheri Town	U	6,642	3,467	3,155	—	—	—	—
IIIa Outgrowth	*U*	*9,266*	*4,794*	*4,472*	—	—	*46*	*45*
IV Keshoraipatan Town	U	7,286	3,965	3,321	—	—	29	21

APPENDIX–II

POPULATION BY RELIGION

Hinduism		Islam		Jainism		Sikhism		Other Religions and Persuations		Religion not stated	
Males	Females	Males	Females	Males	Females	Males	Females	Males	Females	Males	Females
10	11	12	13	14	15	16	17	18	19	20	21
220,378	**195,007**	**12,468**	**11,212**	**3,705**	**3,278**	**1,431**	**1,207**	**19**	**14**	—	—
194,516	**172,192**	**5,389**	**4,687**	**2,289**	**2,045**	**1,220**	**1,003**	**13**	**5**	—	—
25,862	**22,815**	**7,079**	**6,525**	**1,416**	**1,233**	**211**	**204**	**6**	**9**	—	—
48,926	43,362	1,749	1,539	616	529	246	194	—	—	—	—
48,926	43,362	1,749	1,539	616	529	246	194	—	—	—	—
—	—	—	—	—	—	—	—	—	—	—	—
39,864	35,546	2,103	1,932	1,370	1,269	44	40	—	—	—	—
37,151	33,186	1,182	1,113	844	778	32	22	—	—	—	—
2,713	2,360	921	819	526	491	12	18	—	—	—	—
2,713	2,360	921	819	526	491	12	18	—	—	—	—
78,417	67,817	5,702	5,017	1,111	934	1,017	879	13	5	—	—
65,370	56,276	1,428	1,086	346	324	872	745	13	5	—	—
13,047	11,541	4,274	3,931	765	610	145	134	—	—	—	—
13,047	11,541	4,274	3,931	765	610	145	134	—	—	—	—
12,981	11,480	4,228	3,891	765	610	145	134	—	—	—	—
66	*61*	*46*	*40*	—	—	—	—	—	—	—	—
53,171	48,282	2,914	2,724	608	546	124	94	6	9	—	—
43,069	39,368	1,030	949	483	414	70	42	—	—	—	—
10,102	8,914	1,884	1,775	125	132	54	52	6	9	—	—
6,751	6,177	1,339	1,254	94	98	45	44	6	9	—	—
3,007	2,684	375	354	82	86	20	27	3	4	—	—
3,744	*3,493*	*964*	*900*	*12*	*12*	*25*	*17*	*3*	*5*	—	—
3,351	2,737	545	521	31	34	9	8	—	—	—	—

APPENDIX–III

INTER-CENSAL TERRITORIAL CHANGES

Sl. No.	Name of Village	Code No. of 1961 Census	Area in acres
1	2	3	4
	Villages transferred from Bundi tehsil to Hindoli tehsil of the same district.		
1	Danta	1	660
2	Barodiya	2	4,088
3	Sathoor	3	4,113
4	Haripura	4	1,418
5	Nathawa	5	1,774
6	Talabgaon	6	2,297
7	Rampurya	7	853
8	Borkhandi	8	2,121
9	Theekarda	9	4,594
10	Delelpura	10	389
11	Jay Niwas	11	1,757
12	Akoda	12	3,311
13	Siyana	13	2,144
14	Fazalpurya	14	1,205
15	Borda	15	1,819
16	Dara-ka-Nayagaon	16	5,062
17	Dabeta	17	3,149
18	Bisdhari	18	4,275
19	Keshopura	21	1,902
20	Bhainroopura Antri	22	6,349
	Villages transferred from former Talera tehsil of Bundi district to Bundi tehsil of the same district.		
1	Banki	1	1,504
2	Anooppura	2	4,094
3	Bhainroopura	3	1,180
4	Srawan-ki-Jhonpariya	4	502
5	Mandawari	5	1,448
6	Mandawara	6	916
7	Bijnawar	7	470
8	Amli	8	500
9	Pakal Puriya	9	446
10	Vyas Baori	10	230
11	Kumhariya	11	163
12	Gopal Niwas	12	802
13	Baori Khera	13	888
14	Andher	14	1,186
15	Gadegal	15	445
16	Khan Khera	16	545
17	Barkhera	17	695
18	Kotkhera	18	921
19	Sanwalpuriya	19	461
20	Gumanpura	20	884
21	Mangli	21	658
22	Kothya	22	800
23	Jarkhoda	23	987
24	Thikariya	24	1,320
25	Charnan Saptija	25	518
26	Jaloda	26	970
27	Chak Mohipura	27	241
28	Leelera Charnan	28	751
29	Moheepura	29	244
30	Alkodiya	30	873
31	Baroondhan	31	3,476
32	Dhanatri	32	1,381
33	Namana	33	5,585
34	Prempura	34	1,117
35	Malipura	35	652
36	Sundarpura	36	556
37	Loycha	37	4,511
38	Holaspura	38	2,814
39	Parana	39	1,947
40	Golpura	40	3,648
41	Kewdiya	41	5,782
42	Gardada	42	12,524
43	Gunwar	43	10,343
44	Shyamoo	44	2,664
45	Haripura	45	822
46	Kishanpura	46	1,438
47	Dulhapura	47	2,768
48	Chanda-ka-Talab	48	3,458
49	Kalyanpura	49	6,182
50	Amthoon	50	300
51	Laxmipura	51	3,180
52	Bhanwariya Kua	52	1,851
53	Bharta Baori	53	1,083
54	Seetapura	54	1,739
55	Biluwa	55	206
56	Alphanagar	56	2,009
57	Khurad	57	656
58	Sandri	58	497
59	Aktasa	59	1,485
60	Talora	60	1,067

APPENDIX–III—concld.

INTER-CENSAL TERRITORIAL CHANGES

Sl. No.	Name of Village	Code No. of 1961 Census	Area in acres	Sl. No.	Name of Village	Code No. of 1961 Census	Area in acres
1	2	3	4	1	2	3	4
61	Nenda	61	858	103	Teerath	103	3,424
62	Jalodi	62	1,479	104	Maharana	104	1,934
63	Peepalda	63	2,490	105	Seenta	105	1,115
64	Leelera Vyasan	64	1,120	106	Sanwar	106	680
65	Bathwara	65	1,109	107	Binayka	107	733
66	Anthara	66	3,448	108	Deloonda	108	1,957
67	Satheli	67	1,524	109	Bhopatpura	109	1,017
68	Bhooma Khera	68	2,627	110	Govindpur Baori	110	798
69	Ganeshpura	69	261	111	Jakhmund	111	4,326
70	Ladpur	70	2,498	112	Tulsi	112	1,273
71	Khulanda	71	1,497	113	Rampuriya	113	4,141
72	Suwasan	72	3,303	114	Jaloti	114	3,251
73	Bajar	73	2,007	115	Shyopuriya	115	2,438
74	Badoonda	74	2,462	116	Dora	116	5,237
75	Thikariya Kalan	75	3,135	117	Kachhalya	117	6,499
76	Chhapawada	76	1,334	118	Palkan	118	9,089
77	Chak Kherla	77	120	119	Dabi	119	7,496
78	Jameetpura	78	1,237	120	Dhorela	120	3,345
79	Kherala	79	673	121	Fatehpur	121	994
80	Raghunathpura	80	654	122	Deogarh	122	840
81	Lamba Peepal	81	408	123	Gopalpura	123	1,832
82	Mandri	82	384	124	Gordhanpura	124	942
83	Naya Bardha	83	1,159	125	Budhpura	125	1,641
84	Motuka	84	415	126	Parana	126	3,200
85	Jal-ki-Jhonpariyan	85	453	127	Badfoo	127	3,962
86	Gagos	86	1,288	128	Ratanpuriya	128	186
87	Balapura	87	1,056	129	Lamba Khoh	129	5,062
88	Talab Bardha	88	9,486	130	Ganeshpura	130	918
89	Kaithuda	89	2,050	131	Daboosar	131	369
90	Peetampura	90	446	132	Chhant-ka-Khera	132	1,022
91	Ballop	91	844	133	Naroli	133	1,836
92	Khenroli	92	499	134	Rajpura	134	2,992
93	Notada	93	2,031	135	Gudha	135	1,621
94	Teetarwasa	94	576	136	Dhasalya	136	1,709
95	Bakshpura	95	987	137	Sutra	137	2,504
96	Daglawada	96	1,124	138	Thari	138	2,427
97	Dehit	97	2,805	139	Bhawanipura	139	1,269
98	Chandanheli	98	648	140	Bagchanch	140	6,473
99	Sedri	99	843	141	Dhaneshwar	141	14,705
100	Bhawanipura	100	709	142	Kanwarpuriya	142	6,301
101	Gamach	101	2,360	143	Bijari	143	3,927
102	Kana	102	576	144	Khadipur	144	24,194

MAPS

MAP No. 24.1

BUNDI DISTRICT

N

4 0 4 8 MILES

5 0 5 10 KILOMETRES

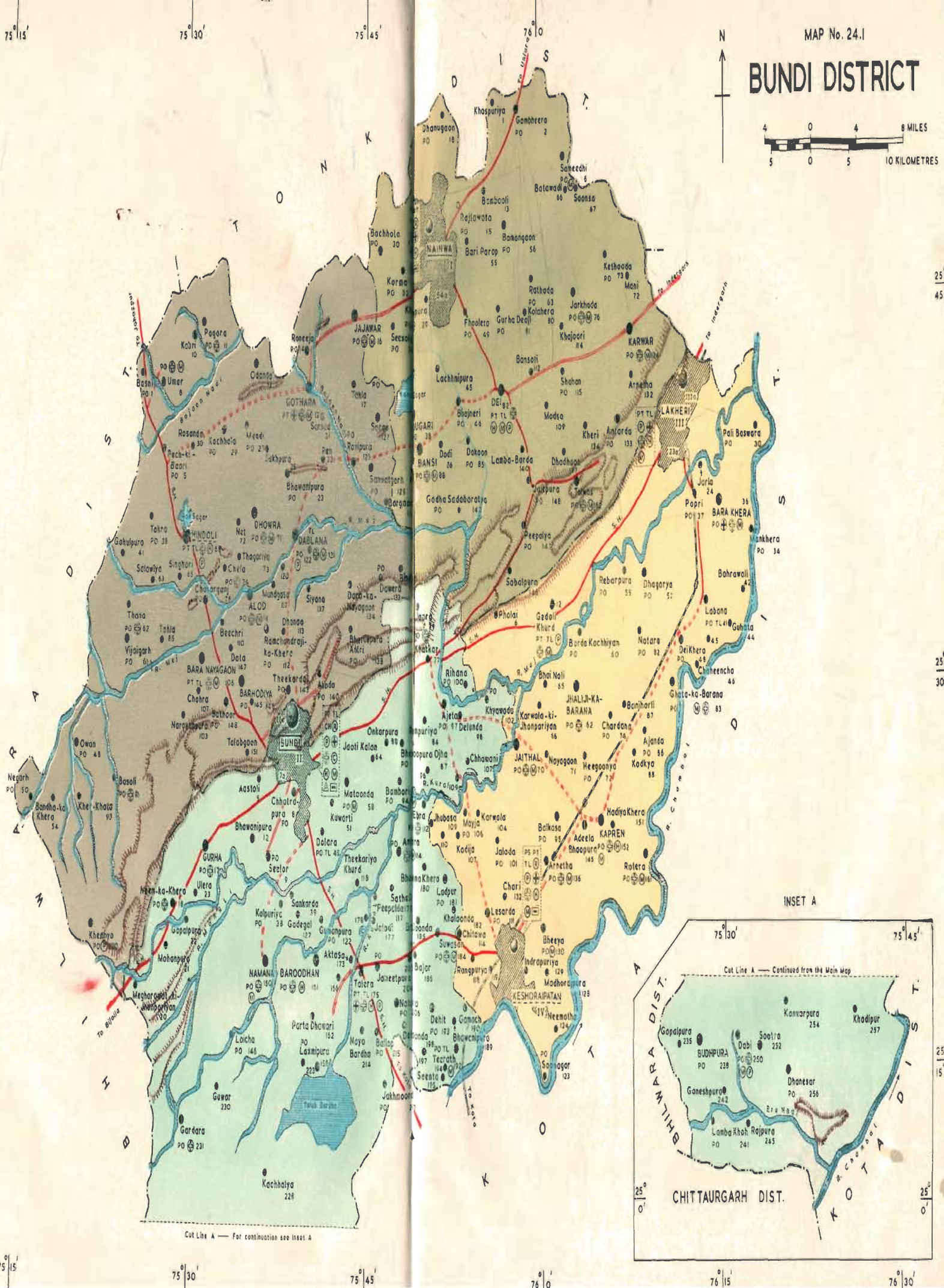

MAP No. 24.2

HINDOLI TEHSIL

N

2 0 2 4 6 MILES

5 0 5 KILOMETRES

TOWNS BY POPULATION SIZE:

VI	V	IV	III	II	I
Upto 4,999	5,000- 9,999	10,000- 19,999	20,000- 49,999	50,000- 99,999	100,000 & above

VILLAGES BY POPULATION SIZE:

0 Unpopulated	Upto 199	200- 499	500- 999	1,000- 1,999	2,000- 4,999	5,000 & above

TONK DIST.
Deoli Teh.

HINDOLI 68

PAGARA 11
UMAR 6
Basni 1
Dewa-ka-Khera 2
Batwari
Kishanganj 9
KABRI 10
ODANDA 12
KACHHOLA 29
Paprala 3
Kalamal 6
Rasanda 30
Pechkha Baor 5
Beel-ka-Khera 4
Swaroopgarh 31
Motipura 34
Harna 32
Bekaran 33
Tokra 38
Ganeshganj 28
Mendi 27
Kachnorya 26
GOTHARA 13
Dhardhari 15
RONEEJA 14
JAJAWAR 16
Kumaria 19
Luhariya 20
Chhabariyon-ka-Nayagaon 18
Tokla 17
Sarsod 21
SORAN 127
Rishanda 126
RANIPURA 125
Khori 28
SANWATGARH 129
Nimod 130
Ren 22
Bal 124
BHAWANIPURA 23
Sukhpura 25
Gariya-ka-Khera 24
Payra 69
Lohariya 70
Bheemgan 35
Brahmanon ki Jhanpariyon 39
Tordkya 37
Chenpuriya 36
Gokulpura 41
Raghunathpura 40
Sukhpura 67
Gordhanpura 42
Salewlya 63
Rampurya Singhari 66
Fatehgarh 44
Bishanpura 43
Thana 62
Sahaspurya 64
Phalanda 45
VIJAIGARH 61
Barwas 83
Derali 84
Tahla 85
Bar Khera 82
Mangli Kalan 81
Mangli Khurd 80
CHATARGANJ 78
Panidal 75
Karad Kher 76
CHELA 74
Aklar 77
Tagariya 73
Anantganj 115
DHOWRA 71
Net 72
DABLANA 121
Khatawada 116
Holaspura 122
Sochri 123
Bargaon 131
Bajjen Nadi
R.Mej
Dhabariyon ka Nayagaon 120
Mundgasa 117
Dabla 114
ALOD 111
Dhanoo 113
RAMCHANDRA JI-KA-KHERA 112
Beechri 110
Data 147
Data 109
Jamniwas 141
Pajaipura 136
Bherunpura Aneri 138
S Yana 137
Borda 135
Dara-ka-Nayagaon 134
Dawera 133
Bisdhari 132
Keshapura 139
Akoda 140
Ralayta 46
Nehri 47
Toloda 59
Nathawa 60
Jahazpuriya 87
Gurha 86
Tur-kari 105
BARA NAYAGAON 106
Jar-ka-Nayagaon 108
Chohra 107
Narayanpura 103
Dheganya 88
BARHODIYA 146
THEEKARDA 143
Dalelpura 142
Borkhandi 145
Rampurya 144
OWAN 48
Bharadi 58
Bari-ka-Khera 89
SATHOOR 148
Harripura 149
Nathawa 150
Talabgaon 151
To Bundi
Negarh 50
Rigardi 49
Amalpura 55
Gurlanya 56
Khejra 57
Bandha-ka-Khera 54
Bhagatpuriya 53
Bhawanipura 51
Gopalpura 94
Kher Khata 93
Jetpura 52
Jakholi Khurd 96
Rampuriya 98
Abar 92
Basoli 91
Soradra 90
Dotaanda 102
Jakholi Kalan 99
KHEENYA 100
Khanderya 101

W A R A Jahazpur Teh.

D I S T

N D I

B U N D I

Bundi Teh.

Mandalgarh Teh.

DENSITY OF POPULATION
(PERSONS PER ACRE)

UP TO 16
17 - 24
25 - 32
33 - 40
MORE THAN 40

25°
30'

HINDOLI TEHSIL : AMENITIES

MAP No. 24. 2A

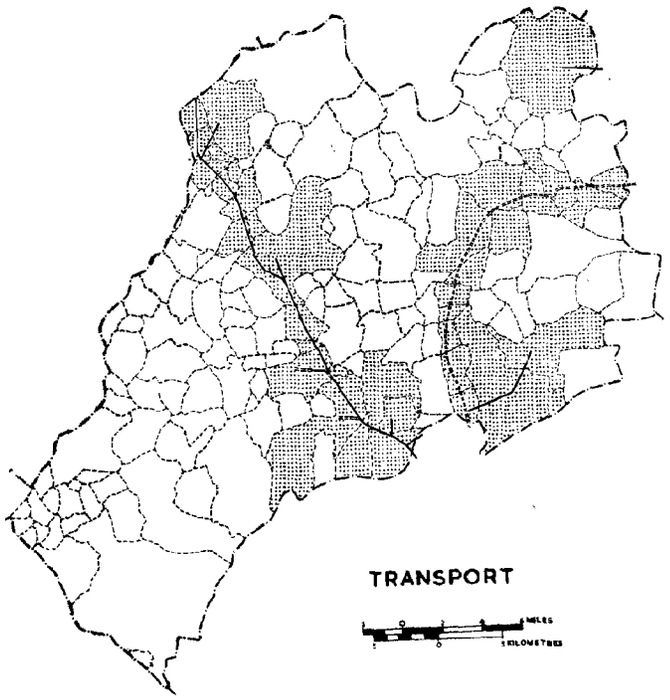

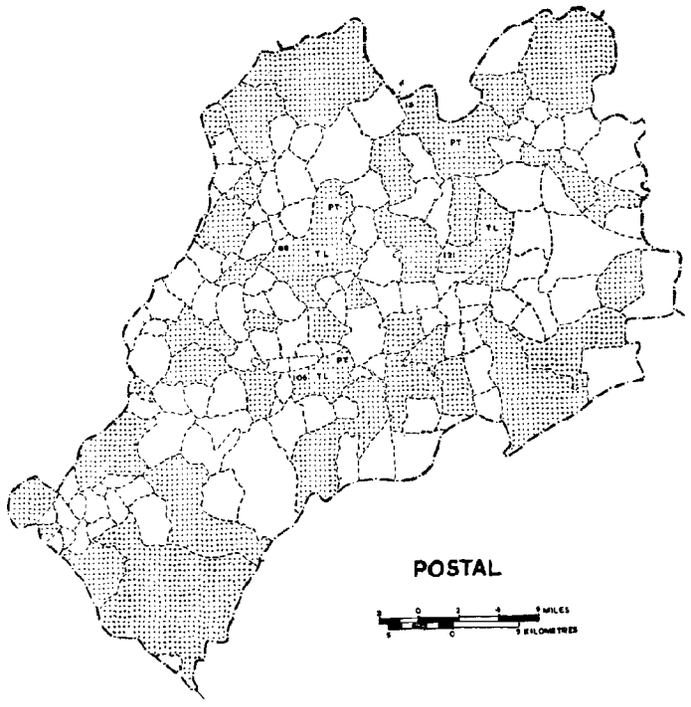

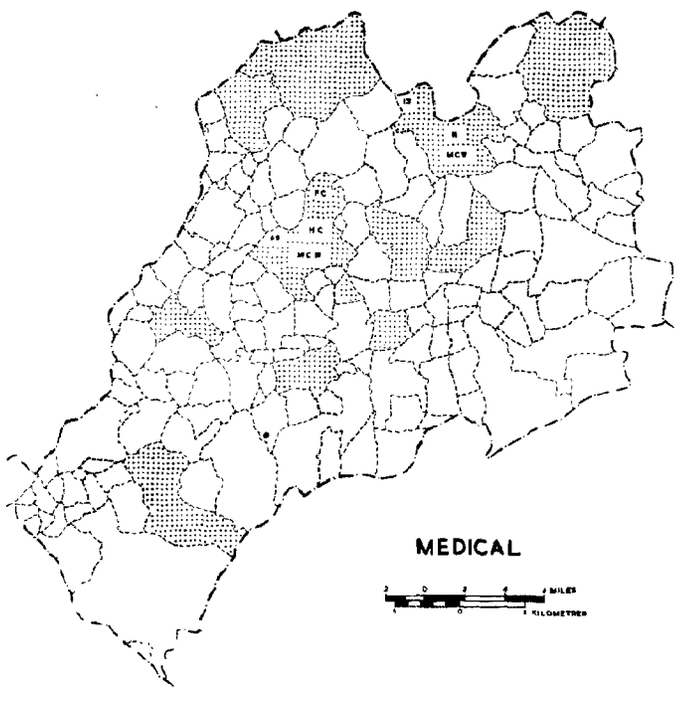

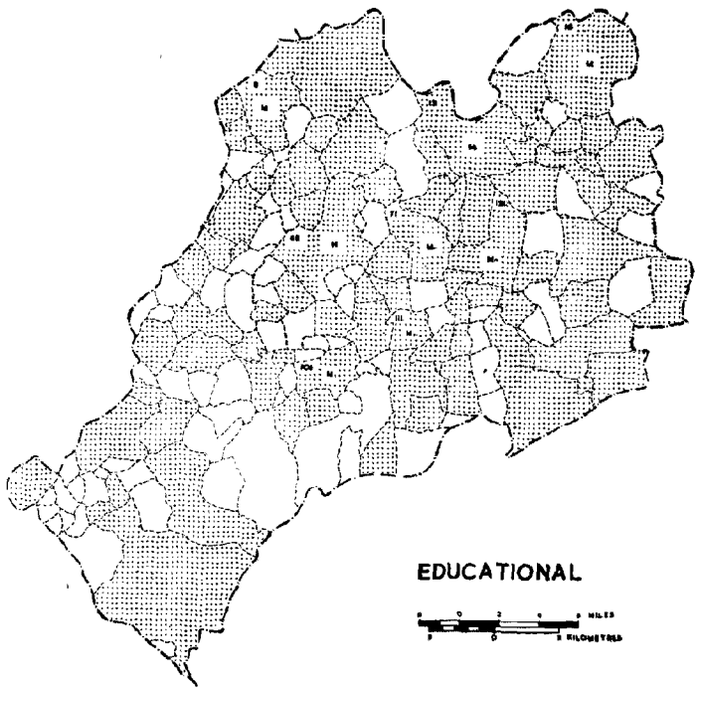

MAP No. 24.3

NAINWA TEHSIL

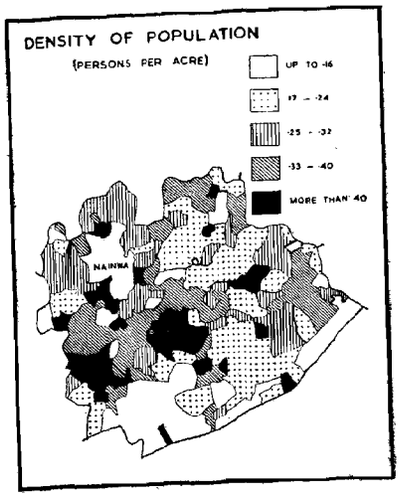

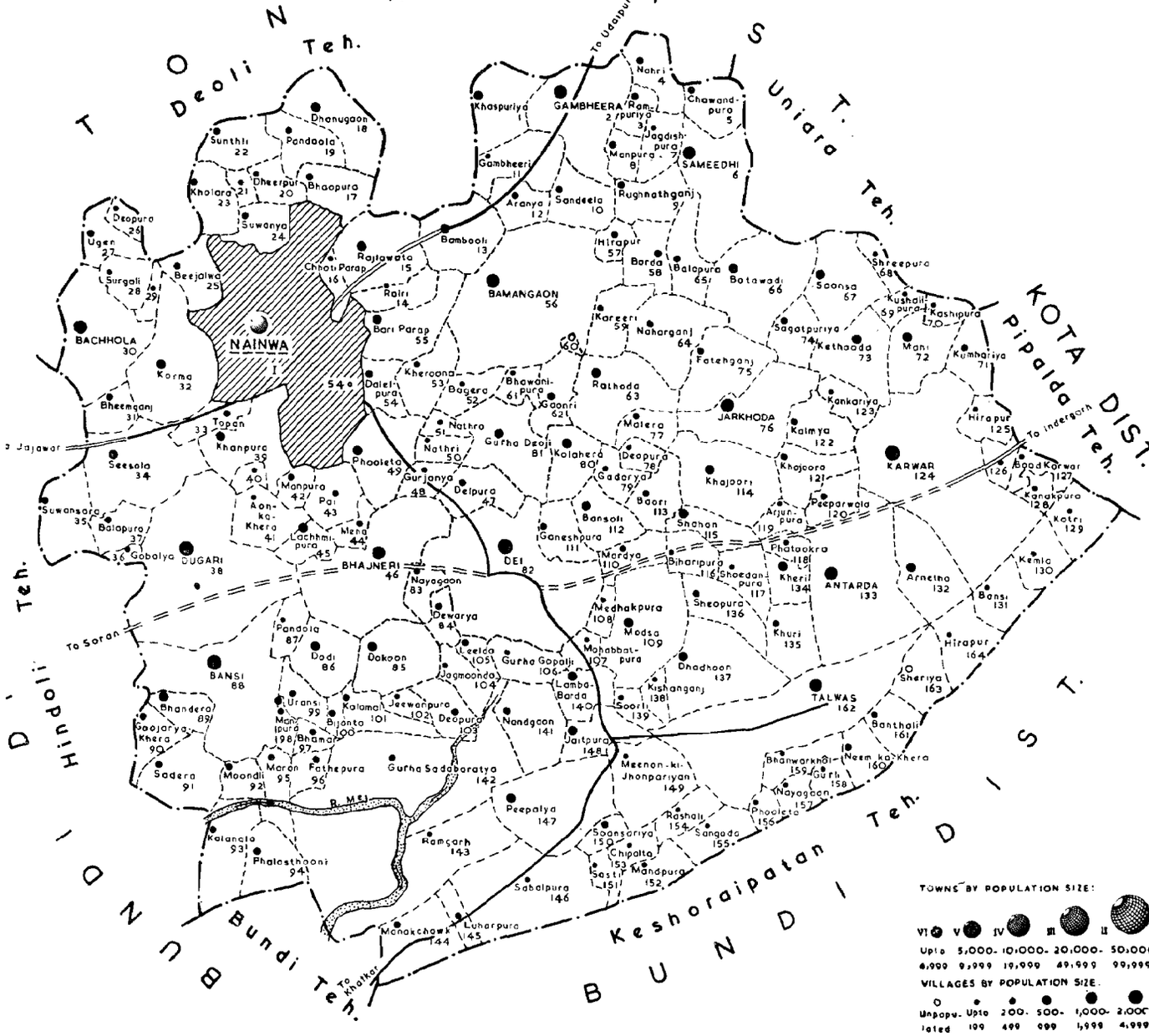

NAINWA TEHSIL : AMENITIES

MAP No. 24. 3A

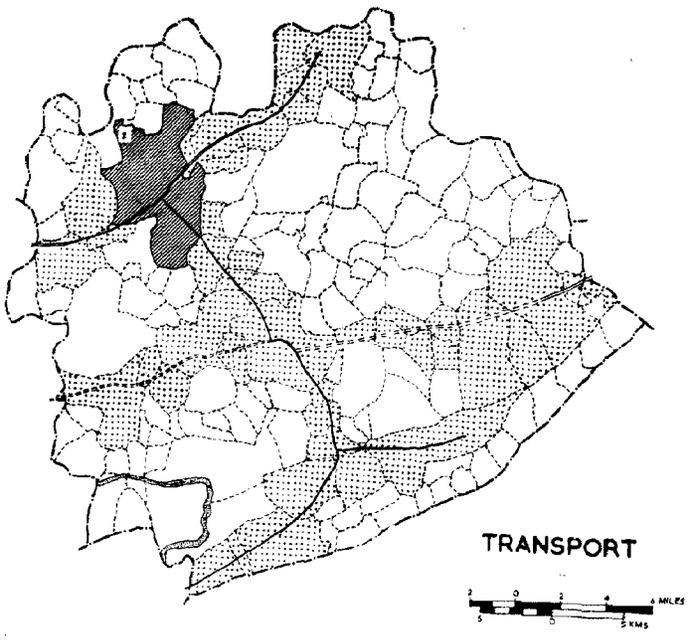

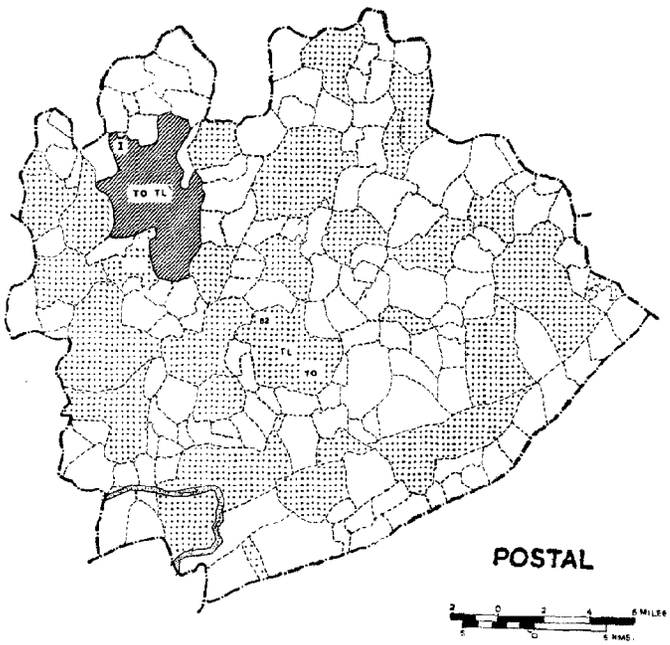

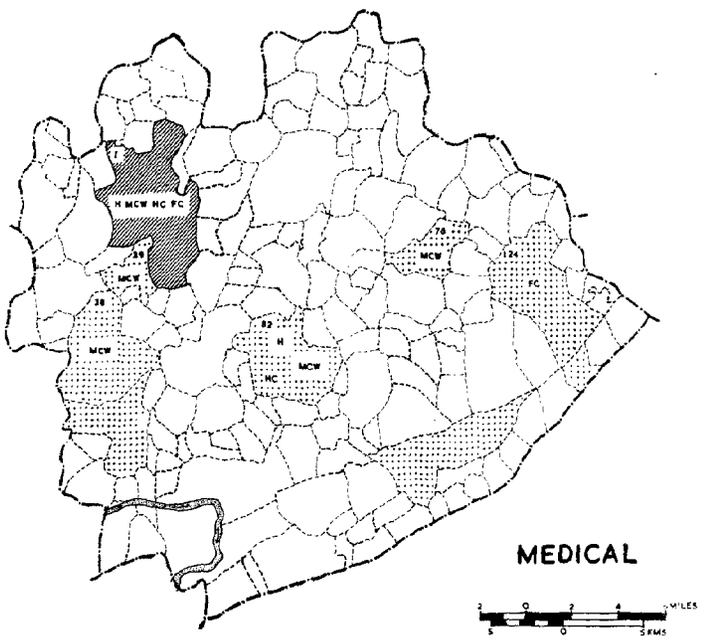

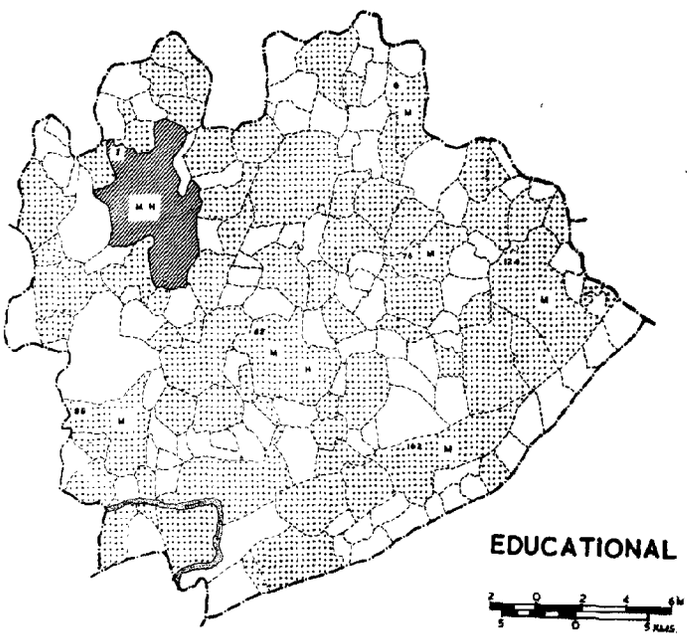

MAP No. 24.4

BUNDI TEHSIL

N

2 0 2 4 6 MILES

5 0 5 KILOMETRES

WNS BY POPULATION SIZE:

	V	IV	III	II	I
to	5,000-	10,000-	20,000-	50,000-	100,000
00	9,999	19,999	49,999	99,999	& above

LAGES BY POPULATION SIZE:

D						
apu-	Upto	200-	500-	1,000-	2,000-	5,000
ted	199	499	999	1,999	4,999	& above

75°45'

25°30'

25°15'

75°30'E

Nainwa Teh.

BUNDI DIST.

Hindoli Teh.

BUNDI DIST.

K.R.Patan Teh.

Ladpura Teh.

KOTA DIST.

BHILWARA DIST.

Bandaigarh Teh.

Begun Teh.

CHITTAURGARH DIST.

To Nainwa

To Lakheri

To Jethal

To Mayja

To Hindoli

To Bhamraopara Antri

To Keshoraipatan

To Kota

To Bijolia

R. Mej

R. Kurai

R. Chambal

Eru Nadi

R. Mangri Nadi

BUNDI II

Jaora 79

Bheemganj 80

Bara Dhoondhlaji 81

Gurha Magdooka 78

Kharibara 82

Kesarpura 83

Lohli 99

Bagli 101

Chhaparda 103

Khyawada 102

Gaitheri 74

Khatkar 77

Khatiyari 75

Baldeopura 76

Rajwas

Parwas

Akher 72

Ram-puriya 84

AJETA 97

Rihana 100

Gogpura 108

Hanotya 104

Haripura 70

Sandrwa 85

Delunda 98

Beechari 105

Jharbala-pura 67

Bheroo-pura 88

Ojha 87

Gawari 89

Raithal 96

Peepaliya 111

Jakhana 109

Chhawani 107

Bhaton-ka-Khera 106

Ganpatpura 60

Raghunathpura 65

Katuhara 61

Jaoti Kalan 64

Dayal-pura 62

Nandpura 89

Gawariya 95

Manditya 110

Shyopur-ki-Baori 59

Jaoti Khura 90

Bambori 94

Motipura 92

Baba-ka-Khera 113

Ebra 112

Bahadurpura 49

MATOONDA 58

Kishan-pura 192

Sangawada 193

Kajriseelor 6

Beebanwa 48

Nanakpuriya 47

Kuwarti 51

Jalera 57

Bathwara 115

ANTHRA 114

Bhooma Khera 180

LADPUR 181

Raghu-veer-pura 7

CHHATRA-PURA 8

Sheoshakti-ka-Kherai 53

Beera 56

Astoli 5

Koti 4

Ramganj 46

Dolara 45

Baldeopura 52

Lalpura 55

Leelera Byasan 116

Khaloonda 182

Kheroona 3

Daulat-pura 11

Hatipura 10

Umarthoone 2

Ramnagar 13

BHAWANIPURA 12

SEELOR 9

Logo 44

Bhanwarda 43

Peepalda 117

Ganeshpura 183

Shahpura 1

Teekhabar 15

Rayta 40

Umrachi 41

Chapras 42

Theekariya Khurd 118

Satheli 179

Badeonda 185

To Keshoraipatan

Manga 16

Sankarda 39

Kothiya 120

Theekariya Kalan 178

SUWASAN 164

GURHA 17

Shrinagar 29

Kothera 124

Jarkhoda 119

Gopteja 170

Jaloda 171

Jaloda 177

Seehi 25

Bheempura 37

Khan Khera 126

Leelera 169

Charnan 172

Bajar 186

Garnal 28

Mahampura 34

Kalpuriya 38

Gudegal 125

Gumanpura 122

Moheepura 168

Nainda 176

Chhapawada 202

Chandor-heli 187

Sedri 188

Khaoneyal 24

Baori 129

Alkodiya 167

Aktasa 173

JAMEET-PURA 204

Teetarwasa 201

Daglowada 200

Ulera 23

Kherla Andher 128

TALERA 175

NEEM-KA-KHERA 21

Mandawara 136

Amli 134

BARODHAN 161

Bakspura 199

DEHIT 193

Bhawanipura 189

Gopalpura 22

Mandawari 137

Dhanotry 160

Sitapura 166

Khurad 174

Raghunath-pura 210

NOTARA 206

Gawach 190

Onarji-ki-Jhonpariyan 19

Mohanpura 21

Bank 140

Preempura 149

NAMANA 150

Bazlooda 211

Mandri 212

Bhopatpura 207

Deloonda 198

TEERATH 192

Anuppura 141

Bhairoopura 139

Malipura 148

Sunderpura 147

Kishanpura 152

Bhanwariya-Kua 159

Porta-Dhawari 162

Alpha-Nagar 164

Matuka 213

Naya-Bardha 214

Ballop 215

Govindpur Baori 216

Mahrana 194

Karan 191

Meghpracat-ki-Jhonpariyan 20

Parona 142

Holaspura 145

Loicha 146

Haripura 151

Gagos 163

Peetamya-pura 218

Binayka 197

Seenta 195

Dulh-pura 154

Chanda-ka-Talab 155

Amthoon 157

Laxmi-pura 158

TALAB BARDHA 223

Balapura 222

Kethooda 220

Savar 196

Golpur 143

Tulsi 219

Jakhmoond 217

Kewariya 144

Guwar 230

Kalyanpura 156

Rampurya 224

Dora 227

Jalodi 225

GARDARA 231

Kachhatya 228

Shyopurya 226

Patka 229

Kanwarpura 254

Bijari 255

Khadipur 257

Parona 232

Thari 251

DABI 250

Bhawanipura 253

Fatehpura 233

Fatehpura 236

BUDHPURA 238

Gordhanpura 237

Deogarh 234

SOOTRA 252

DHANESAR 256

Gopalpura 235

Barfoo 239

Ganeshpura 242

Usatiya 248

Gurha 247

Bakchanch 246

Rajpura 245

Narali 244

Lamba Khoh 241

DENSITY OF POPULATION

(PERSONS PER ACRE)

BUNDI

UP TO 18

18 - 26

26 - 32

33 - 40

MORE THAN 40

BUNDI TEHSIL : AMENITIES

MAP No. 24. 4A

TRANSPORT

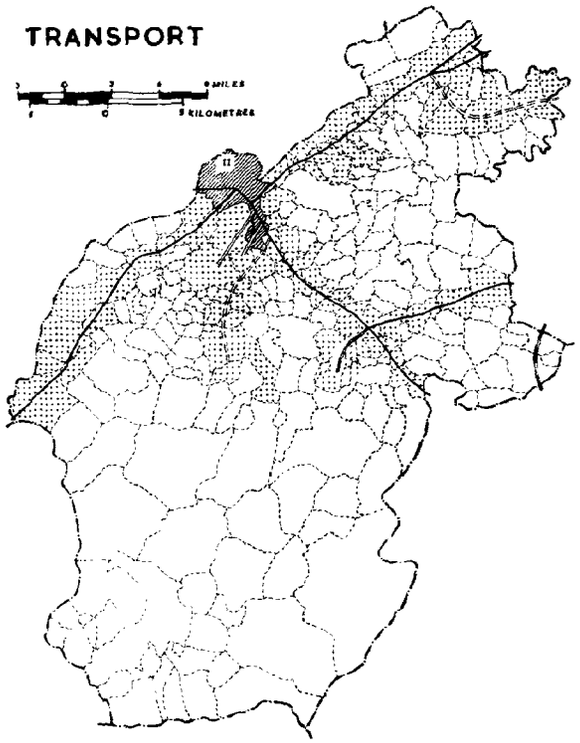

POSTAL

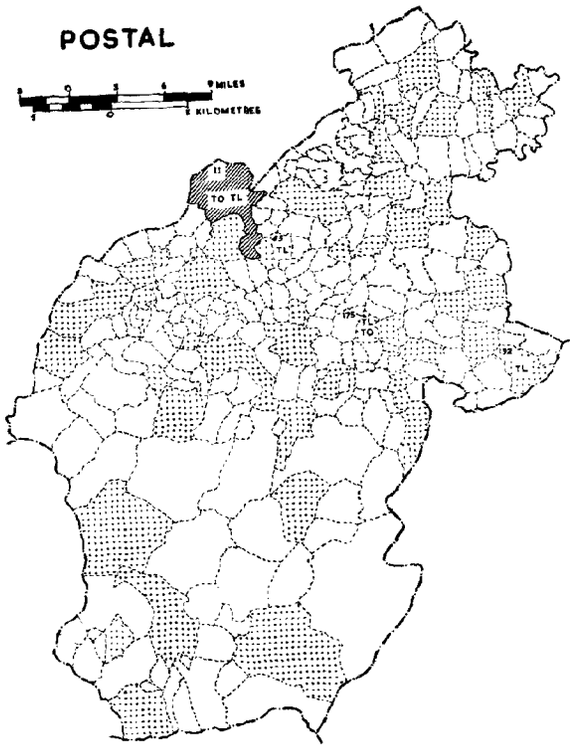

MEDICAL

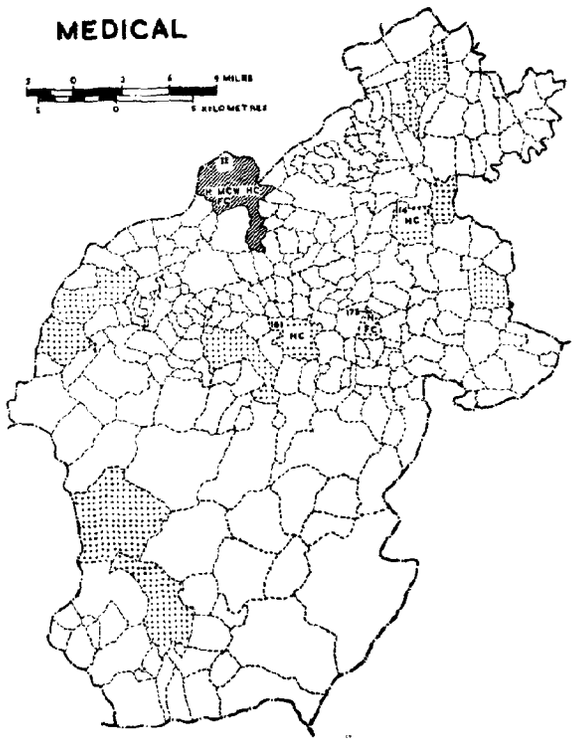

EDUCATIONAL

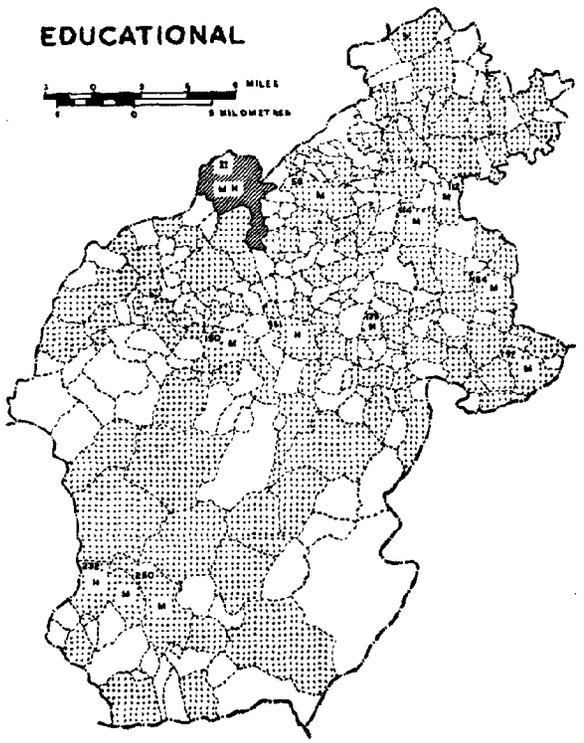

MAP No 24.5

KESHORAIPATAN TEHSIL

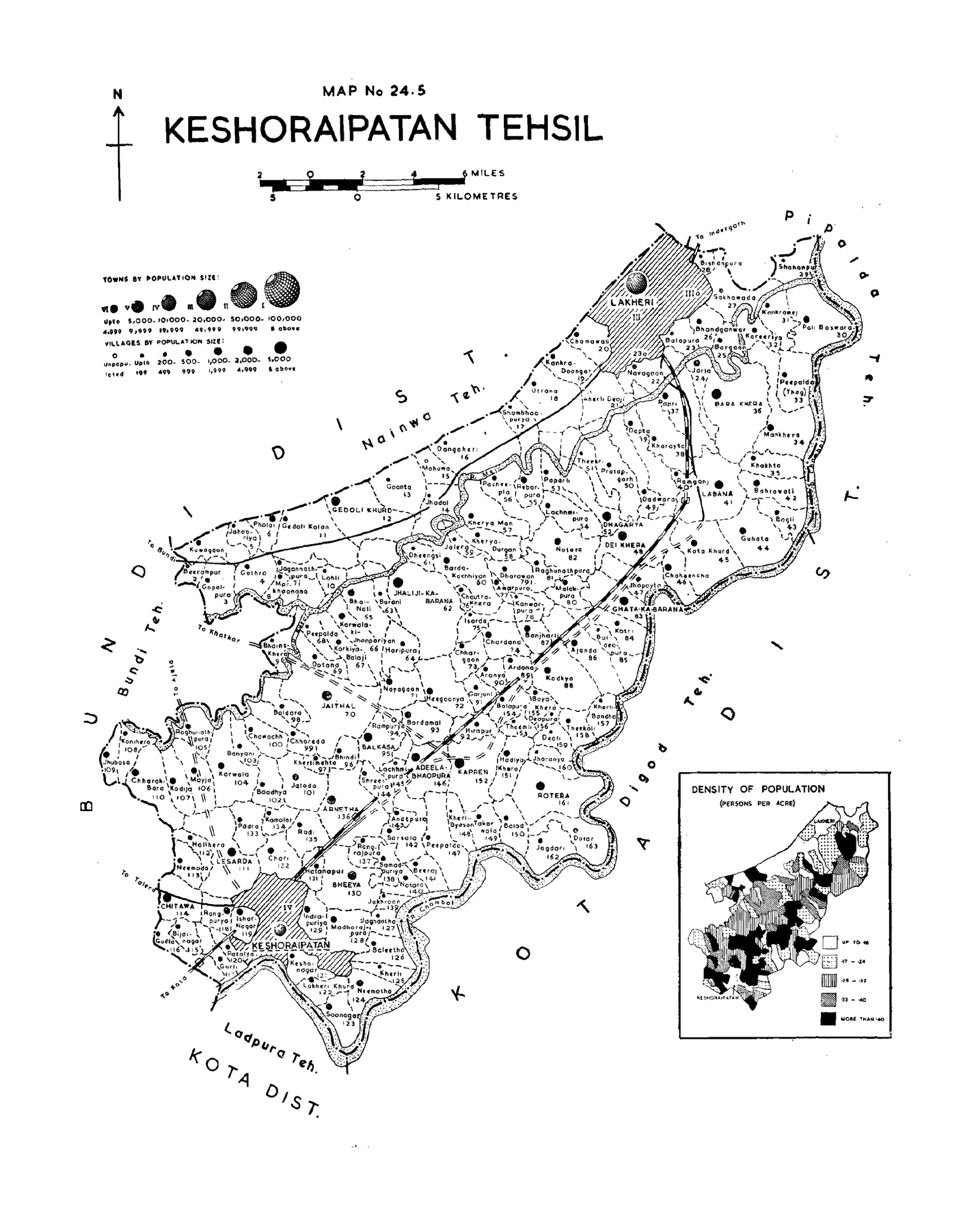

KESHORAIPATAN TEHSIL : AMENITIES MAP No.24.5A

TRANSPORT

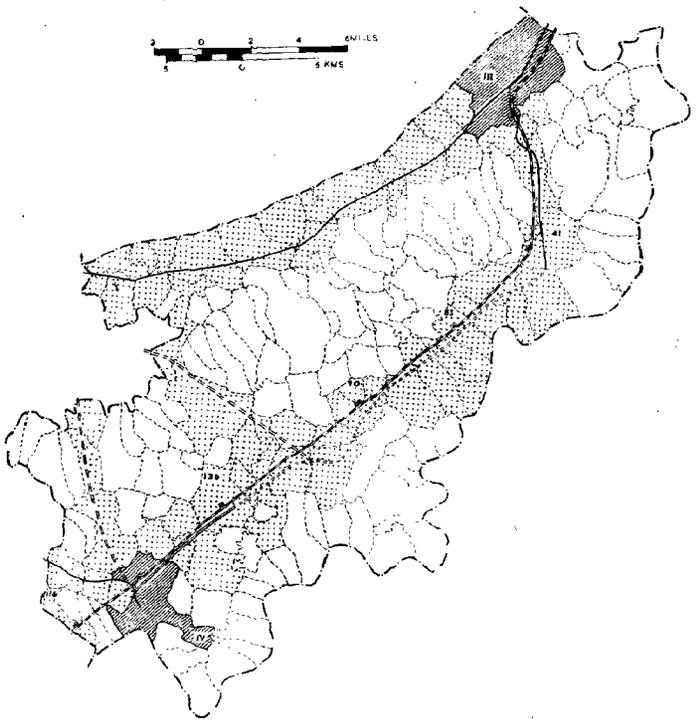

POSTAL

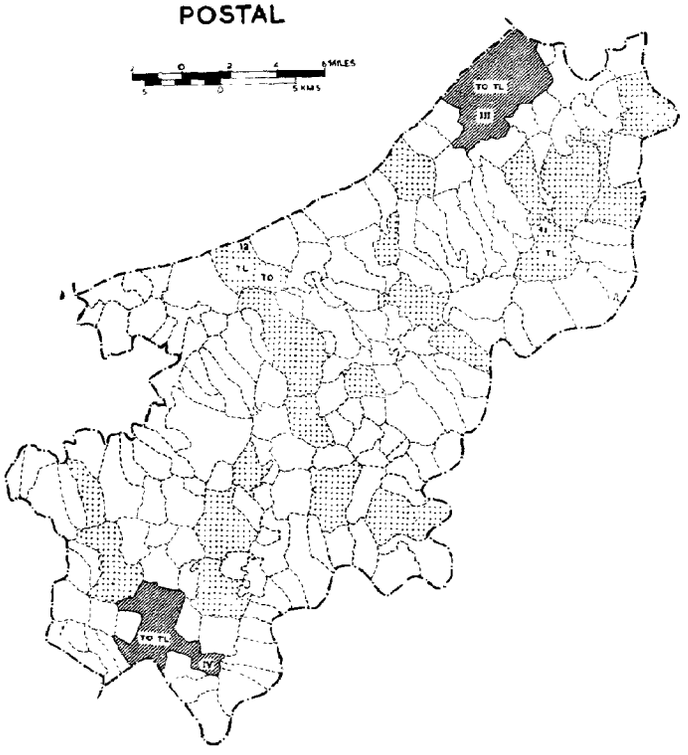

MEDICAL

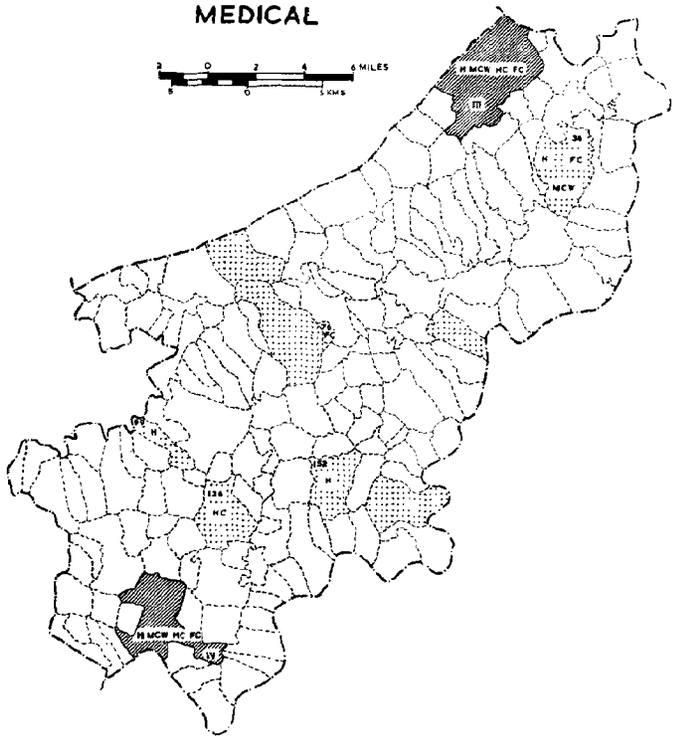

EDUCATIONAL

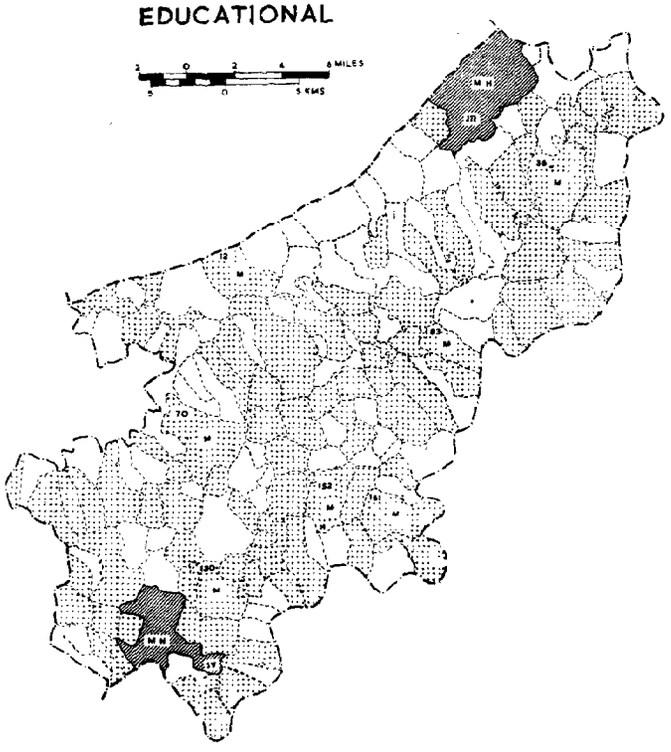

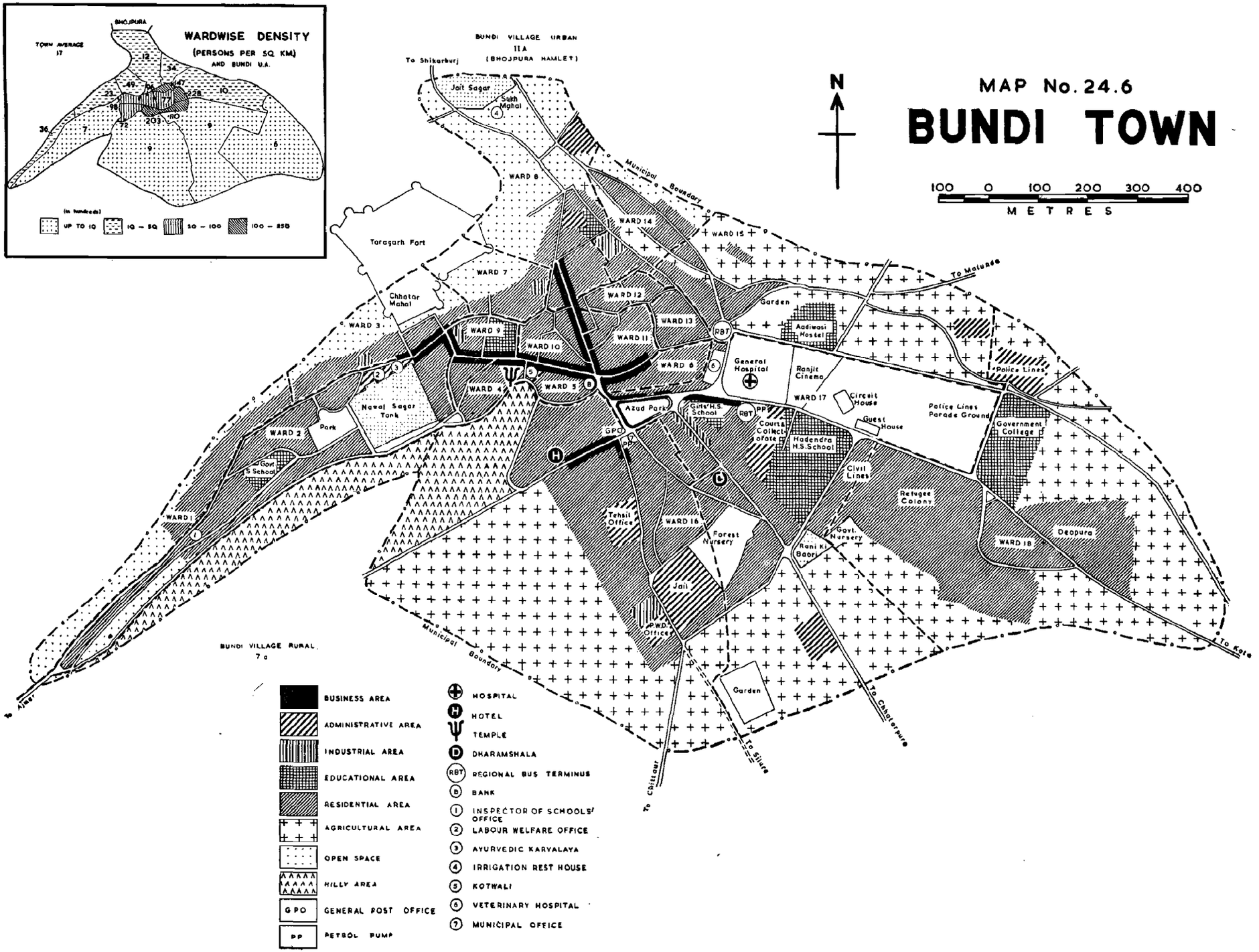
MAP No. 24.6
BUNDI TOWN
N
100 0 100 200 300 400
METRES
WARDWISE DENSITY
(PERSONS PER SQ. KM)
AND BUNDI U.A.
TOWN AVERAGE 17
BHOJPURA
(in hundreds)
UP TO 10
10 – 50
50 – 100
100 – 250
BUNDI VILLAGE URBAN
11 A
(BHOJPURA HAMLET)
To Shikarburj
Jait Sagar
Sukh Mahal
Municipal Boundary
WARD 8
WARD 14
WARD 15
Taragarh Fort
WARD 7
Chhatar Mahal
WARD 3
WARD 12
WARD 13
WARD 9
WARD 10
WARD 11
WARD 6
WARD 4
WARD 5
Garden
Aadiwasi Hostel
General Hospital
Ranjit Cinema
WARD 17
Circuit House
Guest House
Police Lines
Police Lines Parade Ground
Government College
To Malunda
Nawal Sagar Tank
Park
WARD 2
Govt. S School
WARD 1
Azad Park
Girls' H.S. School
Courts Collectorate
Hadendra H.S. School
Civil Lines
Refugee Colony
Tehsil Office
WARD 16
Forest Nursery
Govt. Nursery
Rani Ki Baori
WARD 18
Deopura
Jail
P.W.D. Office
Garden
To Ajmer
To Chittaur
To Silure
To Chhatarpura
To Kota
BUNDI VILLAGE RURAL
7 a
BUSINESS AREA
ADMINISTRATIVE AREA
INDUSTRIAL AREA
EDUCATIONAL AREA
RESIDENTIAL AREA
AGRICULTURAL AREA
OPEN SPACE
HILLY AREA
GPO GENERAL POST OFFICE
PP PETROL PUMP
HOSPITAL
HOTEL
TEMPLE
DHARAMSHALA
RBT REGIONAL BUS TERMINUS
B BANK
1 INSPECTOR OF SCHOOLS' OFFICE
2 LABOUR WELFARE OFFICE
3 AYURVEDIC KARYALAYA
4 IRRIGATION REST HOUSE
5 KOTWALI
6 VETERINARY HOSPITAL
7 MUNICIPAL OFFICE

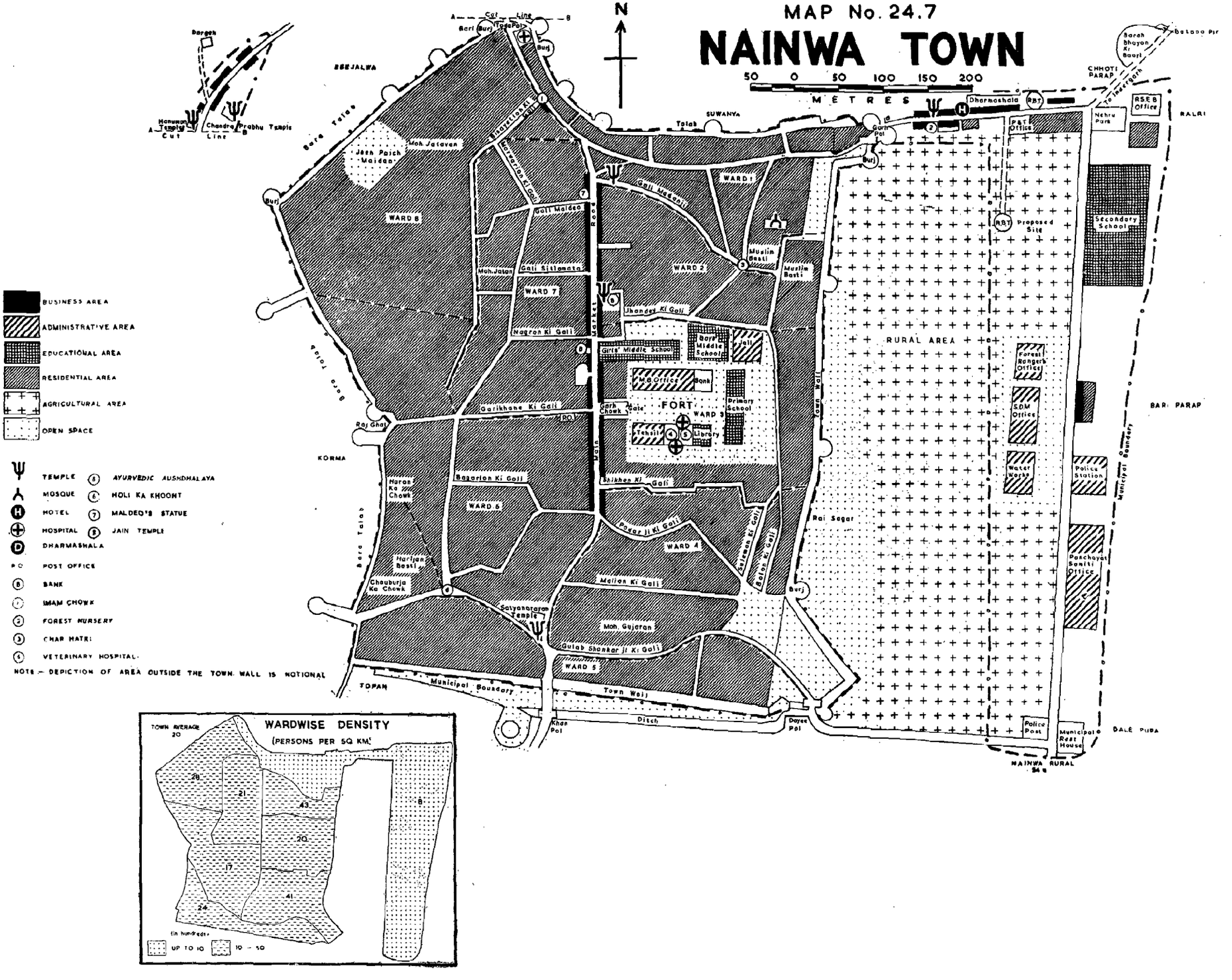
MAP No. 24.7
NAINWA TOWN
N
50 0 50 100 150 200
METRES
BUSINESS AREA
ADMINISTRATIVE AREA
EDUCATIONAL AREA
RESIDENTIAL AREA
AGRICULTURAL AREA
OPEN SPACE
TEMPLE
MOSQUE
HOTEL
HOSPITAL
DHARMASHALA
P.O POST OFFICE
BANK
IMAM CHOWK
FOREST NURSERY
CHAR HATRI
VETERINARY HOSPITAL
AYURVEDIC AUSHDHALAYA
HOLI KA KHOONT
MALDEO'S STATUE
JAIN TEMPLE
NOTE — DEPICTION OF AREA OUTSIDE THE TOWN WALL IS NOTIONAL
WARDWISE DENSITY
(PERSONS PER SQ KM.)
TOWN AVERAGE 20
UP TO 10
10 - 50
FORT
RURAL AREA
WARD 1
WARD 2
WARD 3
WARD 4
WARD 5
WARD 6
WARD 7
WARD 8
Dharmashala
Nehru Park
Secondary School
Proposed Site
Forest Rangers Office
SDM Office
Water Works
Police Station
Panchayat Samiti Office
Police Post
Municipal Rest House
Girls' Middle School
Boys' Middle School
Primary School
Library
Bank
Jail
Tehsil
Garh Chowk
Imam Chowk
Jain Patch Maidan
Moh. Jatavan
Moh. Jatoan
Moh. Gujaran
Muslim Basti
Harijan Basti
Chauburja Ka Chowk
Haran Ka Chowk
Satyanarayan Temple
Gulab Shankar Ji Ki Gali
Mallon Ki Gali
Bhikhon Ki Gali
Nagran Ki Gali
Jhandey Ki Gali
Gali Maldeo
Gali Sitlamata
Gali Madanji
Bagarian Ki Gali
Kotwalon Ki Gali
Kasaiyon Ki Gali
Darikhane Ki Gali
Bara Talab
Suwanya Talab
Rai Sagar
Town Wall
Ditch
Municipal Boundary
Khas Pol
Dayee Pol
Garh Pol
Raj Ghat
Cut Line
Bari Burj
Toda Pol
Burj
Dargah
Hanuman Temple
Chandra Prabhu Temple
BEEJALWA
KORMA
TOPAN
CHHOTI PARAP
BARI PARAP
DALE PURA
RALRI
NAINWA RURAL
Barah Bhayon Ki Baori
Batada Pir
To Indergarh
RSEB Office
PWD Office
P.O.
Bara Talab
Main Road
Market
Jail Road
Town Wall
Municipal Boundary

MAP No. 24.8

LAKHERI TOWN

(NOTIONAL MAP)

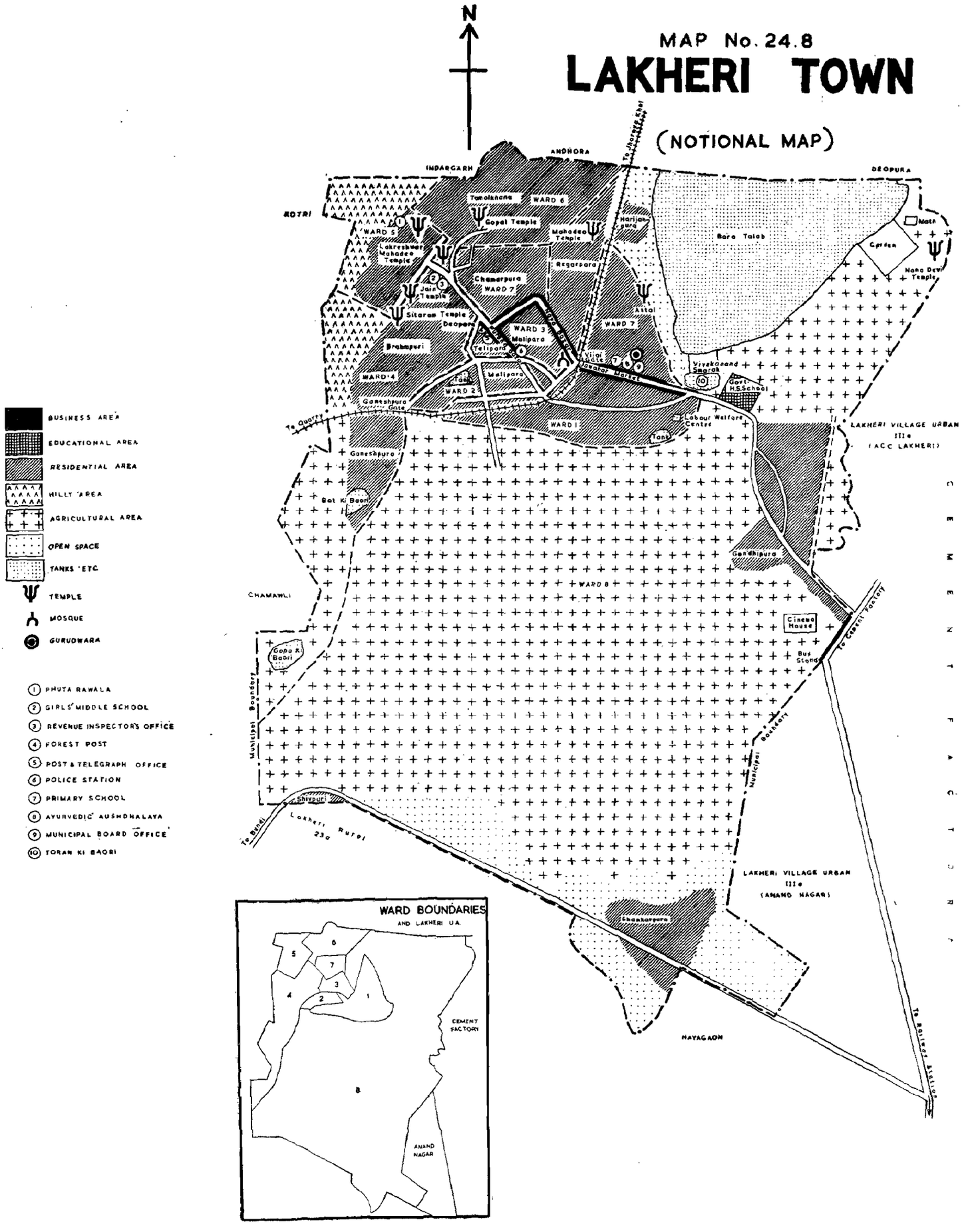

MAP NO. 24.9

KESHORAIPATAN TOWN

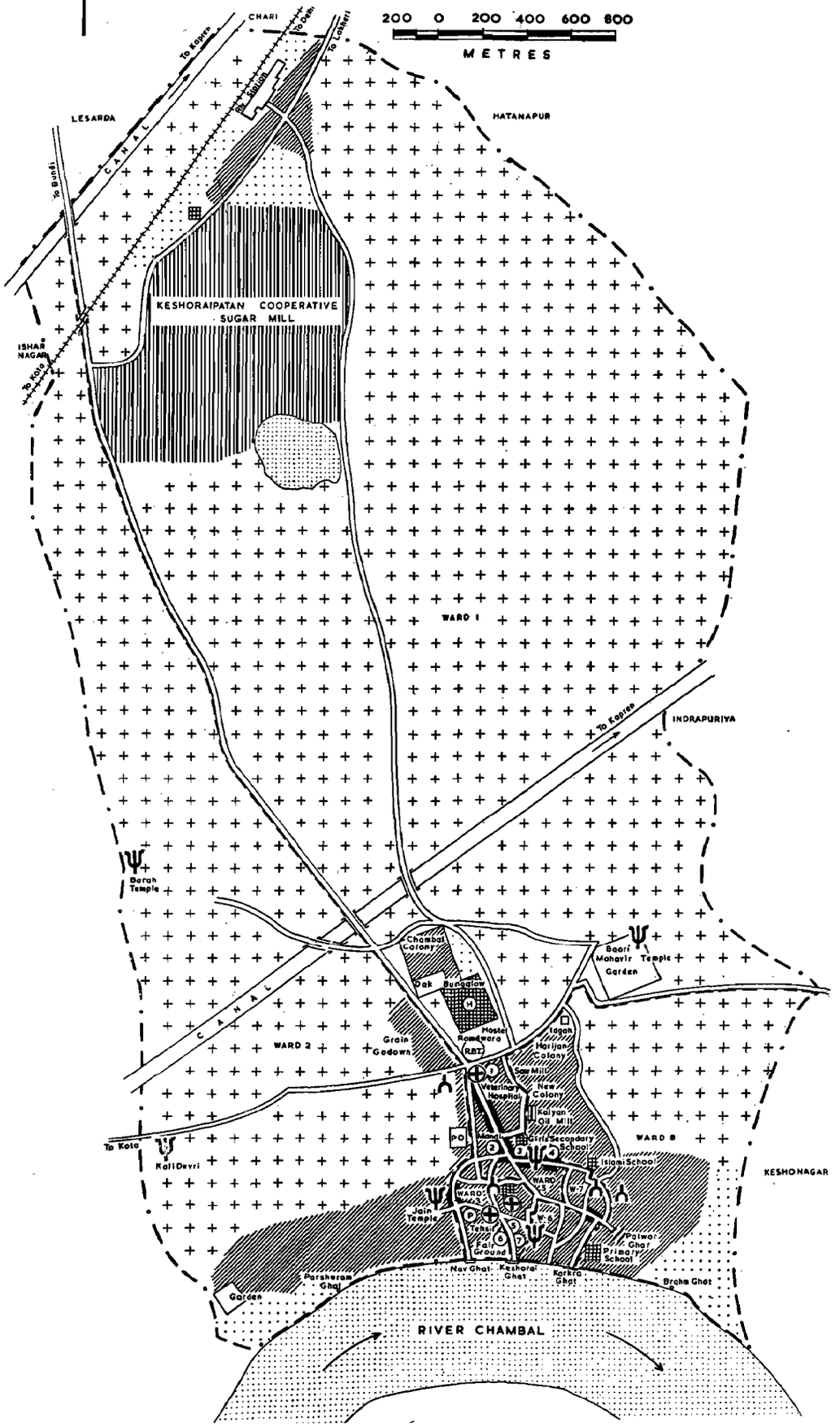

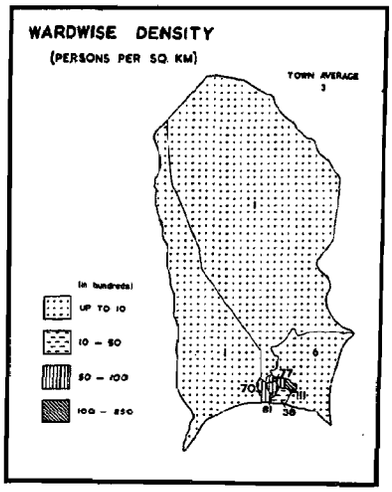

- BUSINESS AREA
- ADMINISTRATIVE AREA
- INDUSTRIAL AREA
- EDUCATIONAL AREA
- RESIDENTIAL AREA
- AGRICULTURAL AREA
- OPEN SPACE
- TANKS ETC.
- TEMPLE
- MOSQUE
- HOSPITAL
- PO POST OFFICE
- RBT REGIONAL BUS TERMINUS
- H HIGH SCHOOL / HIGHER SECONDARY SCHOOL
- P POLICE STATION
- 1 STATE BANK OF BIKANER & JAIPUR
- 2 LAND MORTAGE BANK
- 3 LIBRARY
- 4 SATYANARAYAN TEMPLE
- 5 PANCHAYAT SAMITI
- 6 MUNICIPAL OFFICE
- 7 KESHORAI TEMPLE

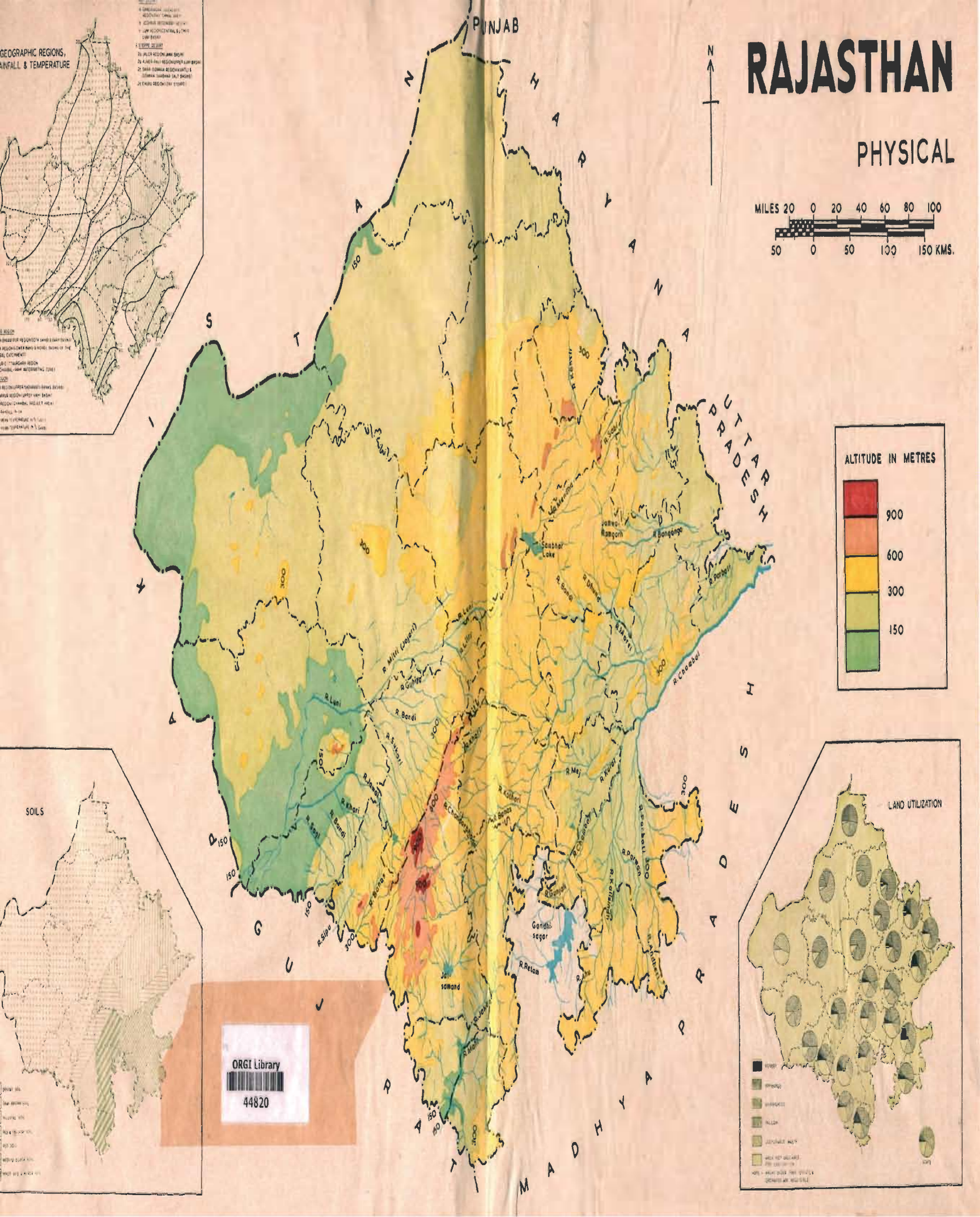
RAJASTHAN
PHYSICAL
N
MILES 20 0 20 40 60 80 100
50 0 50 100 150 KMS.
PUNJAB
HARYANA
UTTAR PRADESH
MADHYA PRADESH
GUJARAT
ALTITUDE IN METRES
900
600
300
150
GEOGRAPHIC REGIONS, RAINFALL & TEMPERATURE
SOILS
LAND UTILIZATION
Sambhar Lake
Jaisamand
Gandhi sagar
R. Luni
R. Banas
R. Chambal
R. Mej
R. Kalisindh
R. Parbati
R. Sabi
R. Banganga
R. Ghaggar
R. Sipu
R. Jakam
R. Mahi
R. Jojari
R. Sukri
R. Bandi
R. Khari
R. Sahi
R. Jawai
R. Gambhiri
R. Berach
R. Dhund
R. Sarda
R. Kothari
R. Parwan
R. Retam
R. Kadmali
R. Kanthal
R. Gambhir
R. Gamdi
R. Kakoni
R. Kothari
R. Kothari
R. Kothari