CENSUS OF INDIA 1981

SERIES—8

JAMMU & KASHMIR

PARTS XIII - A & B

VILLAGE & TOWN DIRECTORY

VILLAGE & TOWNWISE PRIMARY CENSUS ABSTRACT

DISTRICT CENSUS HANDBOOK

ANANTNAG DISTRICT

A. H. KHAN
of the Indian Administrative Service
Director of Census Operations
Jammu and Kashmir

CENSUS OF INDIA 1981

LIST OF PUBLICATIONS

Central Government Publications—Census of India 1981—Series 8—Jammu & Kashmir is being published in the following parts.

Part No. (1)	*Subject Part No.* (2)	*Subject* (3)
I.	**Administration Reports**	
	I—A	£ Administration Report—Enumeration
	I—B	£ Administration Report—Tabulation
II.	**General Population Tables**	
	II—A	General Population Tables
	II—B	Primary Census Abstract
III.	**General Economic Tables**	
	III—A	B—Series Tables of 1st priority
	III—B	B—Series Tables of 2nd priority
IV.	**Social and Cultural Tables**	
	IV—A	C—Series Tables of 1st priority
	IV—B	C—Series Tables of 2nd priority
V.	**Migration Tables**	
	V—A	D—Series Tables of 1st priority
	V—B	D—Series Tables of 2nd priority
VI.	**Fertility Tables**	
	VI—A	F—Series Tables of 1st priority
	VI—B	F—Series Tables of 2nd priority
VII.	**Tables on Houses and disabled population**	
VIII.	**Household Tables**	
	VIII—A	HH—Series Tables covering material of constructions of houses
	VIII—B	Contain Tables HH—17, HH—17 SC & HH—17 ST
IX.	**Special Tables on S. C. and S. T.**	
X.	**Town Directory Survey Reports on Towns and Villages**	
	X—A	Town Directory
	X—B	Survey reports on selected towns
	X—C	Survey reports on selected villages
XI.		Ethnographic studies on S. C. & S. T.
XII.	Census Atlas	Union & State / U. T. Census Atlas
	XII—A	Admn. Atlas
XIII.	**DISTRICT CENSUS HANDBOOK***	
	XIII—A } Combined	Village & Town Directory
	XIII—B } Combined	Village wise / Urban ward wise Primary Census Abstract

£ Not for sale

*These are State Government's publications

CONTENTS

		Page No.
1.	Foreword	I—II
2.	Preface including acknowledgements	III—V
3.	(i) Administrative Divisions of Jammu and Kashmir as in 1981	Frontispiece
	(ii) Map of the district	1
4.	Abstract of the important statistics of the district	3—4
5.	**Analytical Note**	
	(i) Census concepts	7—8
	(ii) Brief history of the district and the District Census Handbook	8—9
	(iii) Scope of Village Directory, Town Directory Statements and PCA	9—11
	(iv) Physical Aspects	11
	(v) Major characteristics of the district and Major social and cultural events	11—15
	(vi) Brief description of places of religious, historical or archaeological importance in villages and places of tourist interest in the towns of the district	15—19
	(vii) Brief analysis of the Village and Town Directory and PCA data based on inset tables	19—30
	PART A—VILLAGE AND TOWN DIRECTORY	
6.	**Section I—Village Directory**	
	Tehsil—Pahalgam	
	(i) Map	33
	(ii) Alphabetical list of villages	35
	(iii) Note explaining the codes used in the Village Directory	36—37
	(iv) Village Directory	38—43
	Tehsil—Anantnag	
	(i) Map	45
	(ii) Alphabetical list of villages	47—49
	(iii) Village Directory	50—61
	Tehsil—Duru	
	(i) Map	63
	(ii) Alphabetical list of villages	65
	(iii) Village Directory	66—71
	Tehsil—Kulgam	
	(i) Map	73
	(ii) Alphabetical list of villages	75—77
	(iii) Village Directory	78—97
	Tehsil—Bijbehara	
	(i) Map	99
	(ii) Alphabetical list of villages	101
	(iii) Village Directory	102—105
	(b) **Appendices (I—IV) to the Village Directory**	106—109

7. **Section II—Town Directory**

(i) Note explaining the codes used in the Town Directory 113

(ii) Town Directory statements (I to VI) . . . . . 114—119

PART B—PRIMARY CENSUS ABSTRACT

(i) **District PCA**

(a) Tehsil-wise Total, Rural, Urban . . . . . 122—125

(ii) **Tehsil-wise PCA**

(a) Village-wise . . . . . } 126—183

(b) Town-wise (within the town, ward-wise) . . . . . }

(iii) Special PCA on Scheduled Castes (Total, Rural, Urban). . . 184—185

FOREWORD

The district census handbook (DCH), compiled by the Census Organisation on behalf of the State Governments, is one of the most valuable products of the Census. The DCH is constantly referred to by planners, administrators, academicians and researchers. It is *inter alia* used for delimitation of constituencies, formulation of local level and regional plans and as an aid to District Administration. The district census handbook is the only publication which provides Primary Census Abstract (PCA) data upto village level for the rural areas and wardwise for each city or town. It also provides data on infrastructure and amenities in village and towns, etc.

The district census handbook series was initiated during the 1951 Census. It contained important census tables and PCA for each village and town of the district. During 1961 census the scope of the DCH was enlarged and it contained a descriptive account of the district, administrative statistics, census tables and a village and town directory, including PCA. The 1971 DCH series was planned in three parts. Part-A related to village and town directory, Part-B to village and town PCA and Part-C comprised analytical report, administrative statistics, district census tables and certain analytical tables based on PCA and amenity data in respect of villages. However, in some states it was confined to district census tables and in a few cases altogether given up due to delay in compilation and printing.

While designing the format of 1981 DCH series some new features along with the restructuring of the formats of village and town directory have been attempted. At the same time, comparability with the 1971 data has also been kept in view. All the amenities except power supply in the village have been brought together in the village directory with the instruction that in case an amenity is not available in the referrent village the distance in broad ranges from the nearest place where the amenity is available may be given. The restructuring of the format of the village directory and incorporating more exhaustive data on infrastructure aspect particularly in relation to amenities and land-use pattern is expected to further meet the need of micro level planning for rural areas. It is expected to help not only in local area planning but regulating the provision of goods and services as well, so as to minimise the regional imbalances in the process of development. A few new items of information have also been introduced to meet some of the requirements of the Revised Minimum Needs Programme. Such new items of information as adult literacy centres, primary health subcentres and community health workers in the village have been introduced in the village directory with this objective in mind. The new item on approach to the village is to have an idea about the villages in the district which are inaccessible. A new column, "total population and number of households" has been introduced to examine the correlation of the amenities with the population and number of households they serve. Addition of two more appendices listing the villages where no amenities are available and according to the proportion of scheduled caste and scheduled tribe population to the total population has also been made with this view in mind.

The formats of the town directory have also been modified to meet the requirements of the Minimum Needs Programme by providing information on a few new items. A new statement on civic and other amenities in slums in Class-I and Class-II towns (statement IV-A) has been introduced with this objective in mind. It is expected that this will help the planners to chalk out programmes on provision of civic amenities for the improvement of slums. The columns on Scheduled Castes and Scheduled Tribes population in statement

IV relating to civic and other amenities and adult literacy classes/centres under educational facilities in statement V are also added *inter alia* with this view. A significant addition is class of town in all the seven statements of the town directory. The infrastructure of amenities in urban areas of the country can be best analysed by taking the class of towns into consideration. The addition of the columns on civic administration status and population in a few statements also serves this purpose.

The formats of the primary census abstract for the villages and towns has been formulated in the light of changes in the economic and other questions canvassed through the individual slip of 1981 Census.

In order to avoid delay in publication of 1981 DCH series it has been so designed that Part-A of the volume contains village and town directory and part-B, the PCA of villages and towns including the Scheduled Castes and Scheduled Tribes PCA upto tehsil/ Town levels. At the beginning of the DCH a detailed analytical note supported by a number of inset tables based on PCA and non census data in relation to the infrastructure has been introduced to enhance its value. The district and tehsil/ Police Station/C.D. Block etc., level maps depicting the boundaries and other important features have been inserted at appropriate places, to further enhance the value of the publication.

This publication is a joint venture of the State Government and the Census Organisation. The data have been collected and compiled in the State under the direction of Shri A. H. Khan, IAS the Director of Census Operations, Jammu and Kashmir, Srinagar on behalf of the State Government which has borne the cost of printing. The task of planning, designing and coordination of this publication was carried out by Shri N. G. Nag, Deputy Registrar General (Social Studies) of my office. Dr. B. K. Roy, Deputy Registrar General (Map) provided the technical guidance in the preparation of the maps. Data received from Census Directorates have been scrutinised in the Social Studies Division at the headquarters under the guidance of Shri M. M. Dua, Senior Research Officer. I am thankful to all who have contributed in this project.

P. PADMANABHA
Registrar General, India

New Delhi
the 26th April, 1982

PREFACE

The compilation and publication of District Census Handbooks has been a traditional feature of the Indian census since 1951. However, in Jammu and Kashmir State, where no census was conducted in 1951 due to the unsettled conditions prevailing then, this work was taken up as a regular feature of census since 1961 with certain improvements and additions in the data content of the publication at the 1971 census, further enhancing its utility for the Data Users.

The 1981 series of the District Census Handbook which we have begun with the district of Punch will contain two parts each. Part A deals with Town and village Directory and Part B consists of Town and Villagewise Primary Census Abstract. In 1971 census there was also third part of the Handbook, published as a separate volume, comprising administrative and census statistics. However, in view of the considerable delay experienced then in getting the relevant administrative statistics pertaining to various departments, compilation of this volume has been given up at the 1981 census. It is expected that such statistics would be available to the data users in the usual publications of the State Directorate of Evaluation and Statistics.

The Town Directory of the Handbook consists of seven statements which are almost similar to those adopted for the 1971 census except that a few new columns have been added to facilitate analysis of the data. A significant addition is of class of town in every statement which has been done on the consideration that the infrastructure of amenities and facilities found in urban India can best be analysed with reference to this specific parameter. The addition of the column on civic administration status in statements III and IV and population in statements IV and V also serves the same purpose vis-a-vis the respective statements. Due consideration has also been given to the Minimum Needs Programme of the Planning Commission. The columns on Scheduled Caste population in statement IV and and adult literacy classes/ centres in statement V are a sequal to this programme.

The Village Directory also follows the same pattern as in 1971 census except again for a few additional columns. The column on total population and number of households has been added to facilitate analysis of the other data in the Directory. The column on approach to village is to identify the number of inaccessible villages in the district. The column on number of households living in owned houses or posessing house sites in the village is again intended to cater to the Minimum Needs Programme of the Planning Commission.

It is hoped that with its present content the Handbook would, more than ever, serve as a useful reference publication, particularly for such Administrators and Data Users as have to deal with planning, implementation and evaluation of development programmes, including the Minimum Needs Programme, at the grass roots level.

The compilation of the Handbook would not have been possible but for the cooperation extended by the Revenue, Education, Medical, Public Health and other local authorities of the District in making relevant data available, for which we owe them our grateful thanks.

It must be stated here that the task of finalising and printing the present volume has fallen on me, since Shri A. H. Khan, IAS, Director of Census Operations, Jammu and Kashmir, under whose able stewardship the census operations of 1981 were carried out, retired from Government service by the time the volume could be taken up for compilation.

We are grateful to Shri P. Padmanabha, IAS Registrar General and Census Commissioner of India and Shri N. G. Nag, Deputy Registrar General (Social Studies) whose detailed instructions, guidance and advice were available all through.

The credit for compiling this Handbook, including analysis of data, belongs to Shri H. L. Kalla, Deputy Director and Shri Shamus-ud-Din, Tabulation Officer, who ably assisted the former in this task and both deserve appreciation for their respective contributions.

The handbook has been provided with seven maps, one showing the administrative divisions of Jammu and Kashmir State as in 1981, one pertaining to Anantnag district and rest to its five constituent tehsils. These were prepared by the staff of our Cartographic section under the close and valuable guidance of Dr. B. K. Roy, Deputy Registrar General (Map) of the office of the Registrar General India. Their names along with those of other officials who rendered valuable assistance in bringing out the volume are mentioned separately in this handbook.

ABDUL GANI
Joint Director

Srinagar,
the 1st of November, 1983

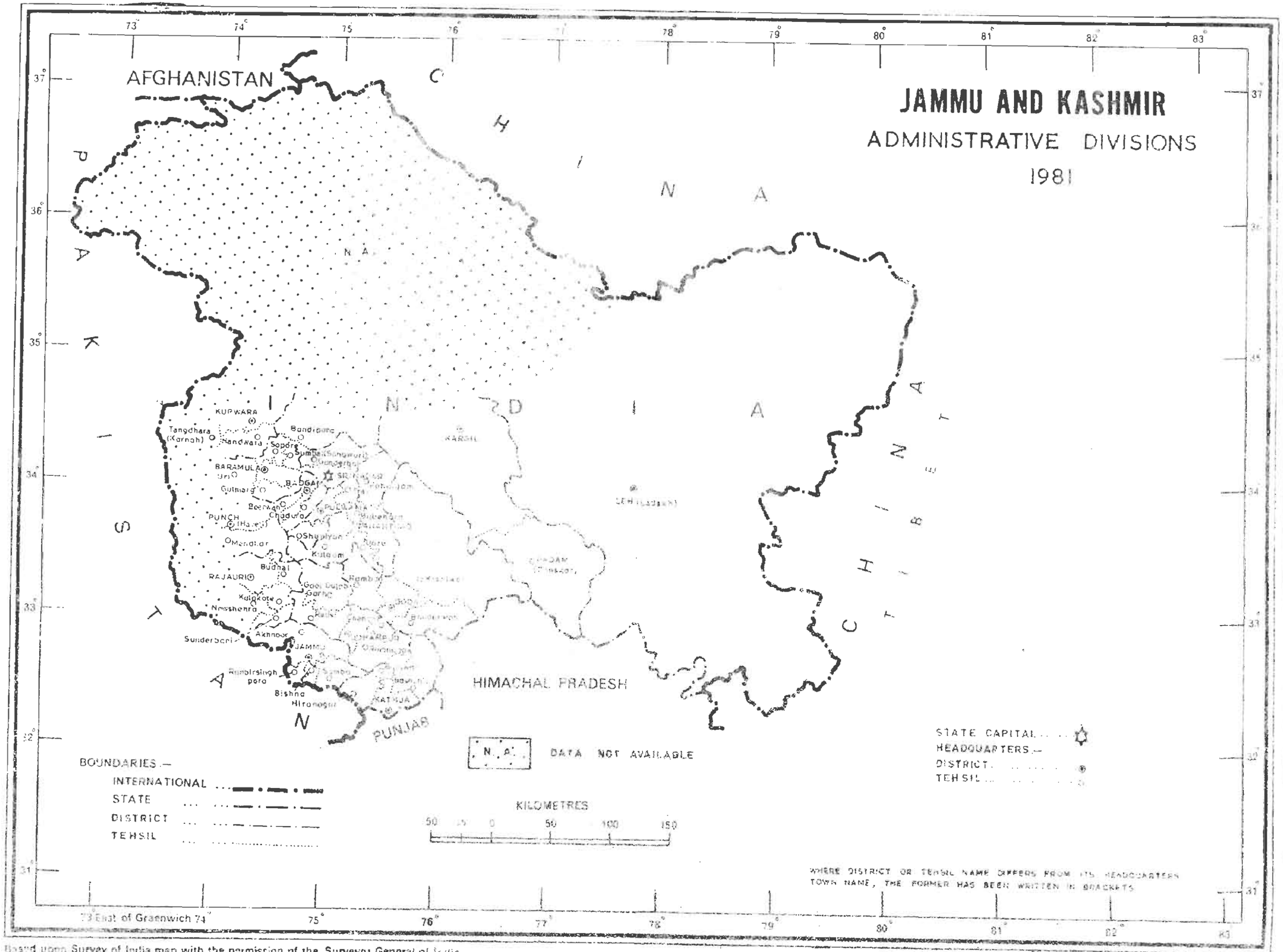

Based upon Survey of India map with the permission of the Surveyor General of India.

© Government of India Copyright, 1984

ACKNOWLEDGEMENTS

SH. SHAMUS-UD-DIN,	Tabulation Officer	General Supervision
SH. G. A. BAIG,	Statistical Assistant	Compilation of Village and Town Directory data
SH. G. M. GANAI,	Statistical Assistant	
SH. B. A. SHORA,	Computor	
SH. S. K. KACHROO,	Computor	
SH. MASOOD AHMAD,	Cartographer	Mapping
SH. A. M. SHAGOO,	Artist	
SH. BASHARAT AHMAD,	Computor	
SH. VIJAY KUMAR PUNJABI,	Draftsman	
SH. ABDUL QAYOOM,	Draftsman	
SMT. DILSHAD,	Draftsman	
SH. G. M. GANAI,	Statistical Assistant	Proof Reading
SH. S. K. KACHROO,	Computor	
SH. MOHAMMAD RAMZAN,	Lower Division Clerk	Typing

DISTRICT MAP OF ANANTNAG

JAMMU AND KASHMIR

DISTRICT ANANTNAG

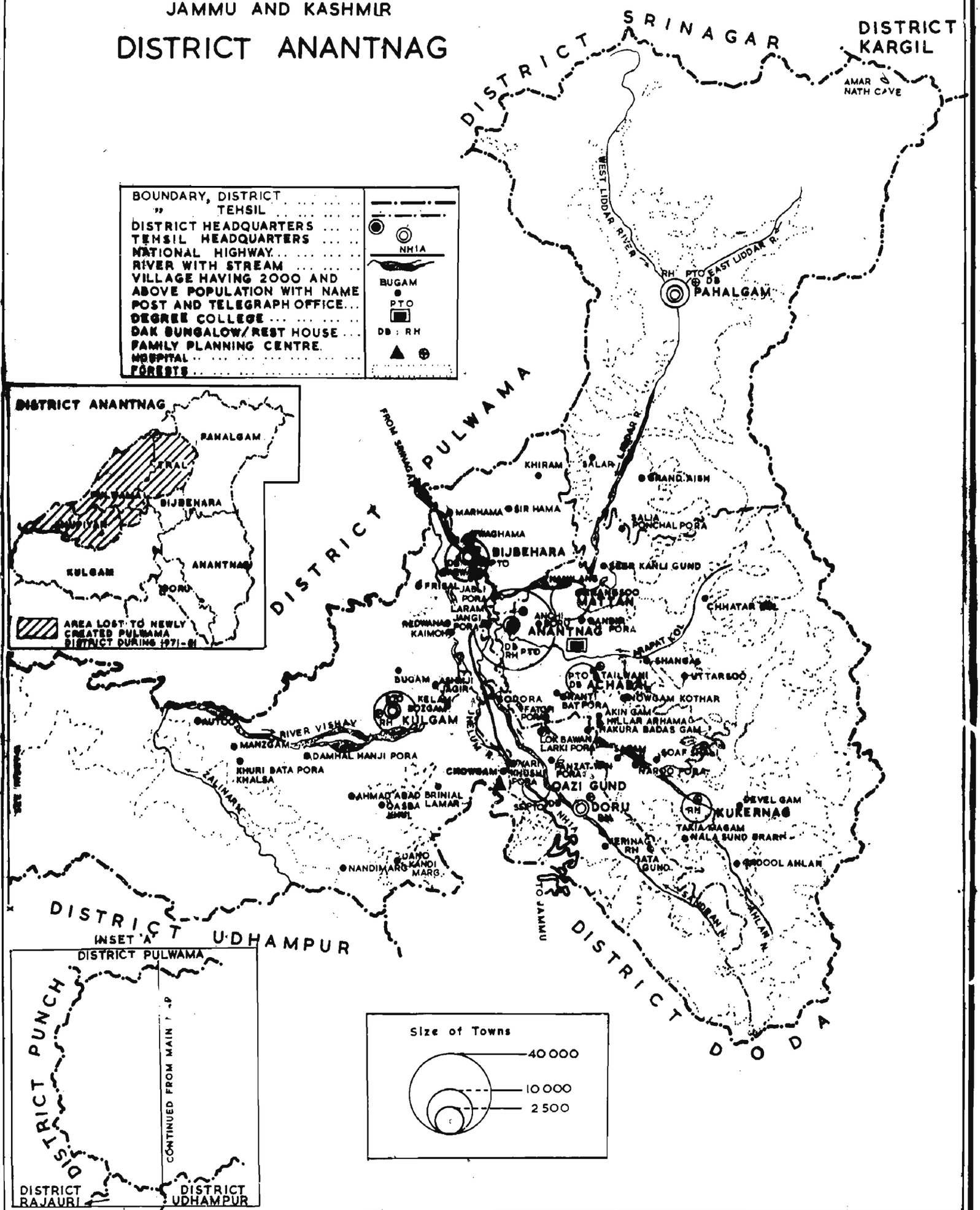

BASED UPON SURVEY OF INDIA MAP WITH THE PERMISSION OF THE SURVEYOR GENERAL OF INDIA.

© GOVERNMENT OF INDIA COPYRIGHT 1981

IMPORTANT STATISTICS

			Jammu & Kashmir State	*Anantnag District*
***Population**	**Total**	***Persons**	***5,987,389**	**6,563,51**
		Males	**3,164,660**	**3,47,706**
		Females	**2,822,729**	**308,645**
	Rural	**Persons**	**4,726,986**	**5,860,65**
		Males	**2,492,413**	**3,105,63**
		Females	**2,234,573**	**275,502**
	Urban	**Persons**	**1,260,403**	**702,86**
		Males	**672,247**	**371,43**
		Females	**588,156**	**33,143**
Decennial Population growth rate 1971-81			**+29.69**	**+26.68**
Area (Sq. Km.)			**‡222,236.0a**	**3,984a**
Density of population (Per Sq. Km.)			**59**	**165**
Sex-ratio (Number of females per 1,000 males)			**892**	**888**
Literacy rate		**Persons**	**26.67**	**22.93**
		Males	**36.29**	**33.58**
		Females	**15.88**	**10.94**
Percentage of urban population to total population			**21.05**	**10.71**
(i) Main workers		**Persons**	**30.37**	**31.67**
		Males	**52.20**	**53.15**
		Females	**5.91**	**7.49**
(ii) Marginal workers		**Persons**	**13.89**	**10.77**
		Males	**3.61**	**2.76**
		Females	**25.40**	**19.78**
(ii) Non-workers		**Persons**	**55.74**	**57.56**
		Males	**44.19**	**44.09**
		Females	**68.69**	**72.73**
Break-up of main workers :				
Percentage among main workers :-				
(i) Cultivators		**Persons**	**56.85**	**65.66**
		Males	**56.18**	**64.09**
		Females	**63.50**	**78.27**
(ii) Agricultural Labourers		**Persons**	**3.49**	**2.80**
		Males	**3.63**	**2.99**
		Females	**2.19**	**1.26**

(iii) Household Industry	**Persons**	**5.30**	**4.49**
	Males	**4.76**	**4.19**
	Females	**10.63**	**6.85**
(iv) Other workers	**Persons**	**34.36**	**27.05**
	Males	**35.43**	**28.73**
	Females	**23.68**	**13.62**
Percentage of scheduled castes population to total population	**Persons**	**8.31**	**Nil**
	Males	**8.18**	**Nil**
	Females	**8.45**	**Nil**
Number of occupied residential houses		**819,172**	**75,470**
Number of villages	**Total**	**@6,758**	**645**
	Inhabited	**6,477**	**626**
	Uninhabited	**281**	**19**
Number of towns		**58**	**8**

NOTE :—*The population figures exclude population of area under unlawful occupation of Pakistan and China where census could not be taken.

**Includes 78114 Sq. Km. under illegal occupation of Pakistan and 5180 Sq. Km. illegally handed over by Pakistan to China and 37555 Sq. Km. under illegal occupation of China in Leh (Ladakh) District.

@Excludes 3, 1 & 4 villages of Srinagar, Chadura and Badgam tehsils forming out-growths of Srinagar Urban Agglomeration, 6 villages of Jammu tehsil forming out-growths of Jammu Urban Agglomeration respectively and 1 village of Udhampur tehsil treated as Census Town.

(a)Provisional.

ANALITICAL NOTE

A description of the various concepts used at the 1981 census and a broad appraisal of the administrative statistics vis-a-vis the history of the district, the social & cultural changes witnessed by the district during the last ten years particularly in relation to economic resources, social, cultural and developmental activities and a brief description of the places of historical and religious importance in the district is given in the following pages :

Rural/Urban Classification

For the 1981 census the classification of urban areas have been based on the following criteria :

a) All places with a municipality, corporation or cantonment board or notified town area committee.

b) All other places which satisfied the following tests :

i) A minimum population of 5000

ii) At least 75 percent of male working population engaged in non agricultural (and allied) activity.

iii) A density of population of at least 400 per sq. km. (1000 per sq. mile).

The places which satisfied the criterion(a) above were treated as statutory towns while those as were not statutory towns but satisfied the tests laid down in criterion (b) above were treated as census towns. All other places which did not satisfy either of the above two criteria were classified as rural. Areas which qualified to be treated as towns under criterion (a) and (b) above were further classified by population ranges in the following order :

Population range	*Class*
1,00,000 and above	I
50,000 — 99,999	II
20,000 — 49,999	III
10,000 — 19,999	IV
5,000 — 9,999	V
Below 5,000	VI

Census House

A Census house was defined as a building or part of a building having a separate main entrance from the road or common courtyard or staircase etc. used or recognised as a separate unit. It may be occupied or vacant. It may be used for a residential or non-residential purposes or both.

Census Household

A household for purposes of the 1981 census has been defined as a group of persons who commonly live together and would take their meals from a common kitchen unless the exigencies of work prevented any of them from doing so. There may be a household of persons related by blood or a household of unrelated persons or having a mix of both.

Scheduled caste/Scheduled tribe

In Jammu and Kashmir State there are no scheduled tribes. However, the following 13 castes stand notified as Scheduled Castes under the State constitution :

1. Barwala
2. Basith
3. Chamar or Ramdasia
4. Batwal
5. Chura
6. Dhyar
7. Doom or Mahasha
8. Gardi
9. Jolaha
10. Megh or Kabirpanthi
11. Ratal
12. Saryara
13. Watal

At the 1981 census only those persons who returned themselves as belonging to any of the 13 castes specified above was treated as Scheduled Caste.

Literacy

For purposes of census a person was treated as literate if he/she could read and write in any language with understanding power. A person who could merely read but was not able to write was classified as illiterate. For a person to be treated as literate it was not necessary that he/she should have received any formal education or should have passed any minimum educational standard.

Workers/Non-workers

For the 1981 census a person was treated mainly as a worker if he had participated in any kind of economically productive work during the major part of the reference year i. e., at least 6 months or 183 days or more prior to the date of enumeration. A person who claimed to have participated in any kind of economically productive work for less than six months prior to the date of enumeration was treated as a marginal worker. However, persons who did not participate in any kind of economically productive work during the whole period of the reference year were treated as non-workers.

Brief history of the district

Anantnag is one of the six districts of Kashmir valley situated in its south and south western direction. Geographically the district lies between 33°—20′ to 34°—15′ north latitude and 74°—30′ to 75°—35′ east longitude, bounded in the north and north-west by Srinagar and Pulwama districts respectively and in the north-east by Kargil district. It is also bounded by Doda and Kishtwar tehsil in the east and south-east and bordered by tehsil Gool Gulab Garh of Udhampur district, Ramban tehsil of Doda district and tehsil Budhal of Rajauri district in the south and south-west. However, its western portion is contiguous with Mendhar tehsil. Its entire southern sector and major part of the eastern region is strewn with thick forests and mountains. The height of these mountains in the east, south and west of the district ranges between 2438 ms. to 3048 ms. and in some cases, the peaks even soar to a height of 4267-4572 ms.

The name of Anantnag District according to a well known archaeologist, Sir A. Stein has been derived from the great spring Ananta Naga issuing at the southern end of the town. This is also corroborated by almost all local historians including Kalhana according to whom the town has taken the name of this great spring of Cesha or Ananta Naga land of numerous springs.

The district as well as its headquarter town are also called Islamabad. Regarding this second name no mention is to be found in the old chronicles of Kashmir. It is however, said that the name of Islamabad was assigned to the town by one Islam Khan who was the Governor of Kashmir in 1663 A.D., but the change in its nomenclature proved temporary and in course of time the principal town as well as the district resumed their old name, Anantnag. Before the advent of Muslim rule in 1320 A.C., Kashmir was divided into three divisions, viz ; Maraj in the south, Yamraj in the centre and Kamraj in the north of the valley. Old chronicles reveal that the division was the culmination of the rift between Marhan and Kaman, the two brothers, over the crown of their father. The part of the valley which lies between Pir Panjal and Srinagar now called the district Anantnag was given to Marhan and named after him as Maraj. The part below Srinagar fell to Kaman and was known as Kamraj. While Srinagar is no longer known as Yamraj, the areas to its north and south are still called Kamraj and Miraj respectively. Lawrence in his book valley of Kashmir states that these divisions were later on divided into thirty four sub-divisions which after 1871 were again reduced to five zilas or districts.

Anantnag like the rest of the Kashmir valley has witnessed many vicisstudes and experienced many upheavals from time to time. What must have once been magnificent architectural show pieces like the Martand complex of temples situated at a distance of nine kilometers from the district headquarters or the places of Laltaditya and Awantivarman at Awantipora lying midway between Srinagar and Anantnag town are now in grand ruins. The Moughal emperors especially Jehangir developed many beauty spots of the district, but of their noble and magnificent edifices

only fainted traces survive. All the same, even in their present ruinous conditions, these monuments do not fail to feast the eye or excite the imagination of admirers at large.

Brief history of District Census Handbooks

The District Census Handbook were published for the first time in 1951 as a part of the census publication programme in almost all States of India except Jammu and Kashmir State where due to the disturbed conditions prevailing in the wake of tribal invasion of 1947-48, no census could be undertaken and as such no data was collected for the decade 1941-51. The publication of District Census Handbook series fulfilled a long felt need. These gave out not only the data contained in Primary Census Abstract according to new classifications but included a sufficient account of the district and its people, and a vast magnitude of other data covering such topics as communication, education, public health etc. in respect of each town and village of the district. Consequently these have been found to be of immense help to all the departments of the State Government for planning and development at the grass-roots level. With the introduction of single line administration at the district level, the utility and importance of these publications for constant use and reference by District Development commissioners has increased enormously. The present handbook is proposed to contain even more comprehensive data than in the past so as to meet also the requirements of minimum needs programme set forth by the Planning Commission. The publication will besides the basic population data emanating from the 1981 Census, contains comprehensive information pertaining to amenities and land-use pattern and other infrastructural statistics in respect of each village and town of the district so as to serve as a ready reference material for planners and administrators for assessment of past achievements and formulation of new programmes of development at the grass roots level.

Town directory

The Town directory covers information at town level and includes items such as status of administration, growth of population, growth pattern since 1901, physical aspects and location, civic finance, civic and other amenities, medical, educational, recreational and cultural facilities, trade, industry and commerce, banking facilities etc.

In addition demographic data like sex-ratio, number of households, density of population and position of civic and other amenities in notified or recognised slums of class I and II towns have also been introduced. Considering the increasing employment of women in urban areas and the consequent housing need of single working woman, it has been felt necessary to indicate in the town directory also suc h hostels with number of seats.

A broad appraisal of the data incrorporated in the seven statements of the town directory is attempted in the following paragraphs :

Statement-I gives information on civic administration status as in 1980, growth history of towns from 1901 to 1981, sex ratio of towns from 1961 to 1981, density and area in sq. kms.

Statement-II gives the physical as well as locational aspects of towns of the district. Under the physical aspects data on annual rainfall (in cms.) and maximum and minimum temperature (in centegrade) have been highlighted. The statement also gives information on distance of the town from the nearest city with a population of one lakh and above, distance from the State, district and tehsil hqrs., from the railway station and bus route. It also provides information on the existence of river/canal if any within 10 kms.

Both Jammu and Srinagar, the winter and summer capitals of the State Government are situated at a long distance from Anantnag. The former is approximately 54 kms. and the latter 237 kms. from the headquarters of the district. Jammu is the nearest railway station for Anantnag. The towns are however, connected by various bus routes.

Statement-III provides the budgetary statements pertaining to the financial year 1978-79. The statement has been apportioned into the receipt and expenditure heads. Under the receipt head information has been given on such items as "receipt through taxes, revenue

derived from municipal properties and power apart from taxation, Government grants, loans, advances and other sources". Expenditure head shows expenditure on general administration, public safety, public health and conveniences, public works, public institutions and others.

Statement-IV depicts civic and other amenities available in the towns of Anantnag District and gives information on such items as length of the road in the town, system of sewerage, number and type of latrine, method and disposal of night soil, source and capacity of drinking water and fire fighting services. The statement also highlights the pattern of electricity consumed in the town and indicates the number of connections under sub-heads like domestic, industrial, commercial, road-lighting and others.

Statement IV-A which is meant to depict civic and other amenities available in the notified slums of class I and II towns has no relevance for Anantnag district.

Statement-V gives medical, educational, recreational and cultural facilities as were available in the towns in 1979. Under medical facilities are indicated the type of medical institutions and the number of medical beds available. Likewise, different types of educational institutions available have been covered under educational facilities. Information regarding the number of cinema houses, stadia, auditoria/drama halls and public libraries have also been incorporated in the statement to bring out the extent of availability of recreational and cultural facilities. In addition, information about number of working women hostels has also been given in the statement. If a medical or an educational facility was not available in the town, the name of the nearest place where it is available has also been given in the statement.

Statement-VI gives the facilities of trade, commerce, industry and banking available in the towns in 1979. Besides, the number of credit cooperative societies operating the details of three most important commodities imported, exported and manufactured in the town have also been indicated.

Village Directory

The village directory portion of the Handbook depicts particulars of amenities available in each village of the district in the field of education, medical care, power supply, drinking water, post and telegraph, communication, besides information about land use and places of religious, historical and archeological importance in the village. In case where a particular amenity is not available within the village, distance at which such a facility is available, even in the most modest form has been indicated in three broad ranges viz. —5 kms., 5—10 kms., and 10+ kms.

If there are composite schools, like middle schools with primary classes, or secondary schools with middle classes, these have also been included in the number of primary and middle schools, respectively. For example if in a village or a town there were two primary schools and one middle school with primary classes, in the village/town the number have been given as three and that of middle school as one even though there are only three educational institutions, so also in case of sccondary schools.

The village directory also carries the following four appendices :

Appendix-I : It gives the abstract of educational, medical and other amenities available in the tehsils of the district.

Appendix-II : It furnishes the land utilisation data in respect of census towns. This appendix however, is not relevant to Anantnag district.

Appenix-III : This is a list of villages where no amenities other than drinking water like education, medical, post and telegraph, communication, power supply are available.

Appendix-IV : It provides a list of villages according to the proportion of scheduled caste population by ranges.

All these appendices appears after the main village directory.

Primary Census Abstract

The Primary Census Abstract part of the publication is exclusively based on the 1981 Census data. It provides information in respect of each village and ward/mohalla of a town at tehsil level in respect of its area, number of residential houses, number of households, total population, scheduled caste population, literate and educated persons and working population by sex in four broad industrial categories viz; (i) cultivators, (ii) agricultural labourers, (iii) household industry, manufacturing, processing, servicing and repairs and (iv) other workers besides non-workers as a separate category.

Special PCA on Scheduled Castes

It is for the first time that a special Primary Census Abstract has been introduced in the District Census Handbooks for the Scheduled Caste population. The special PCA provides information pertaining to Scheduled castes in respect of number of residential houses and their population, literates, main workers classified by cultivators, agricultural labourers, workers in the household industry and other workers, marginal workers and non-workers classified by sex. This PCA is also presented for District, Tehsil and Town levels.

Physical Aspects

During the inter-censal period 1971-81 the district has undergone notable jurisdictional changes. The area of the district which stood at 5,382 kms. in 1971 has shrunk now to 3,984 kms. This is because in pursuance of the notification issued on the first of July, 1979 the old district of Anantnag has been bifurcated into two districts ; (a) Anantnag comprising four tehsils viz; Anantnag, Doru, Kulgam and Pahalgam and (b) Pulwama comprising three tehsils viz; Shoupiyan, Pulwama and Tral.

During 1980-81, Niabat Bijbehara was upgraded to the level of a tehsil, after adding into its jurisdiction nine Patwar Halqas, three more other from Kulgam tehsil and one from Pahalgam tehsil raising the total number of patwar halqas in this new tehsil to 13. In this way the total number of tehsils in Anantnag district now stand at five.

The district has been sub-divided into the following 10 Community Development Blocks :

1. Dachnipora
2. Khoveripora
3. Shangas
4. Achabal
5. Breng (Kokernag)
6. Kakipo (Shabad)
7. Qazigund
8. Qaimoh
9. Kulgam
10. Damhal Hanji Pora

The district encompasses one town Area, 7 Notified Areas and 645 villages of which 19 are un-inhabited and this whole jurisdiction stands divided into 26 land Revenue circles and 151 Patwar Halqas.

Major characteristics and social and cultural events

According to the 1977 live stock census, the live stock population of the district stood at 4.37 lakhs and poultry at 3.40 lakhs. For treatment of live stock population the district has 25 Veternary dispensaries, 8 live-stock Development Centres functioning under gujjar and bakarwal development scheme. In addition, 10 First-Aid Centres and one Mobile Dispensary have also been set up bythe State Government for the upkeep of the health of the live stock. For development and improvement of the local breed, there are 50 ICD centres, 4 Frozen Semen Centres and one artificial breeding station in the district. As for poultry development, there is one poultry project at Mattan and 7 poultry extension centres functioning in the district. For sheep husbandry there is one central sheep and breeding farm at Daksum as also 65 Sheep and Wool-Extension Centres.

The district has 90 primary Agricultural Societies, 11 Marketing Societies, 4 Sale Service Societies and 9 other types of Cooperative Societies. There is also one wholesale store (Super Bazar) with eight branches, two primary consumer stores, one central cooperative bank with 10 branches and one consumer store. During 1981-82 about 6452 tonnes of fertilizer were distributed through primary agricultural societies among the farmers of the

district. Likewise, short-term and medium term loans to the tune of Rs. 103.11 lakhs have been advanced through cooperative societies to the members.

Except for small sized thermal power station established at Pahalgam, no electricity is generated within the district even though the district is dotted with a network of perennial rivers, nallas, streams, water falls etc. The present demand of electricity is met from sources outside the district. While all the urban areas of the district have electricity the rural position is that out of a total of 626 inhabited villages 588 stood electrified by the end of March, 1982 which indicates an achievement of 94%. This is no mean achievement considering the fact that the coverage of rural electrification in the district was hardly 15% until as late as 1973.

Several power generating projects are under investigation in the district which may be briefly described here.

1. It is proposed to generate power in four stages on Lidder Nallah from Sheshnag to Bawan. It envisages construction of first power house at Chandanwari with an installed capacity of 50 MW. In line another power house with a generating capacity of 50 MWS is also proposed to be located at Laripora, Pahalgam. A third power house is likely to be situated at Aishmuqam with an installed capacity of 22 MWS of power. Yet another power house is proposed to be installed at Bawan with a generating capacity of 20 MWS. The investigations on these schemes are in progress.

2. In the meantime the department has proposed a power generation scheme at Pahalgam very near the old defunct power house. The scheme is to generate three MWS of power at an estimated cost of about Rs. 6 crores. The scheme awaits the approval of the Central Water Commission.

3. Also under consideration is another interim scheme which envisages to generate power on Lidder between Pahalgam and Batakote. The scheme contemplates setting up a power house at Batakote with a generating capacity of about 23 MWS of power. As the State Power Development Department completes their investigations, the project is expected to be submitted to the Central Water Commission for clearance.

4. One more scheme under investigation with the department is Brinji Hydel Scheme. The proposed power house on Brinji Nallah is expected to have a generating capacity of about 7 MWS of power.

5. Yet another scheme under consideration is the Kandia Hydel Scheme. This scheme is envisaged to generate about 72 MW of power during 6 months of peak demand in winter months. A 200 high rock-fill dam is proposed across Kandia Nallah near Reshi Pora Nogam villages of Kulgam tehsil.

6. One more scheme under priliminary investigation is the Vishow Hydel Scheme at Aharabal. The scheme envisages generating power in 2 stages; between Kounsernag and Kongwaten where a power house with 15 MWS generating capacity is proposed to be located at Kongwatten and between Kongwatten and Wattoo where a power house with an installed capacity of 50 MWS is proposed to be situated in the vicinity of villages Avil and Wattoo.

The level of literacy recorded by the district at the 1981 Census is 22.93% as against 26.67% for the State as a whole. By sex the literacy rate works out to 36.29% for males and 15.88% for females. The distribution of different levels of educational institutions in the district inclusive of both rural and urban areas is as follows :

S. No.		*Total*
1.	Primary Schools	879
2.	Middle Schools	256
3.	High Schools	72
4.	Higher Secondary Schools	5
5.	Degree Colleges	2
6.	Adult Education Centres	23

The enrolment of school going children in Government schools as on 30-9-81 is indicated below :

(Fig. in Lakhs)

Age-group	Boys	Girls	Total
6—11	0.36	0.18	0.54
11—14	0.12	0.05	0.17
14—18	0.06	0.02	0.08
	0.54	0.25	0.79

Correspondingly there were 3,351 male teachers and 899 female teachers working in all the Primary, Middle High and Higher Secondary Schools put together.

The teachers pupil ratio and the school teacher ratio thus works out as under :

Type of schools	Teachers pupil ratio	School teacher ratio
Primary Schools	1 : 26	1 : 2
Middle Schools	1 : 18	1 : 8
High Schools	1 : 14	1 : 16
Higher Secondary Schools	1 : 15	1 : 24

The district has made considerable progress in the field of medical facilities. The position of medical institutions as functioning in the district is as under including both rural and urban areas :

Type of medical institutions	*Number*
Hospital	2
Dispensary	85
Maternity and Child Welfare Centre	25
Primary Health Centre	18
Family Planning Centre	15

The Department of Social Welfare looks after the schemes of up-liftment of the down trodden, destitudes and other economically and socially backward population in the district. A full-fledged district office is in position to administer the implementation of special schemes to benefit children, widows, orphan, handicapped and diseased person which, among other things, include measures to provide education, health, housing and economic welfare. There are 16 social welfare centres and one Markazi-Fallahi-Mastoorat in the district where training like cutting and tailoring, embroidery etc. is being imparted.

Anantnag district is well known for traditional handicrafts like Gabbas, Wooden products Willow Wicker work. Gabba making and Wood work are traditional household industries of the district. Among other products, toys with a wide range of items such as balls, horses, baby walkers, spinning wheels, whistles etc. are produced. The district is also famous for manufacture of the traditional fire pot—Kangri.

Rich in perennially flowing streams of old and clean water, the district is appropriately known as anglers paradise. For further promotion of fishing the existing streams like Lidder, Brengi, Kokernagh and Verinag are being further improved while new streams like Ishtal in Kulgam tehsil, Panzeth in Qazigund area and Sarbal in Verinagh area are being developed as new trout streams. The development of commercial trout farm at Kokernagh has been taken up with Danish collaboration at an estimated cost of Rs. 91.75 lakhs. The procurement of land and the chain link fencing around the area have already been completed.

By a recent State Government decision all the agricultural development programmes are being coordinated at the district level. This step has been taken for fuller utilization and coordination of the manpower resources and for achieving effective results through the process of single-line district administration. The Chief Agriculture Officer is responsible for the coordination and implementation of Agriculture Development Programmes in the district for the following schemes :

1. Agriculture Development, extention service and plant protection measures.
2. Mushroom Development
3. Agriculture Development
4. Soil and Water Conservation
5. Soil Testing
6. Vegetable Development

The field staff provided under the above schemes, including the Agriculture extension officers, have been rationalised and workable units have been carved out and thus 25 agricultural zones under the technical and administrative control of the Agricultural officers have been created at the Zonal level. The offices of the Zonal Agricultural Officers

also serve as store and sale centres for all the Agricultural inputs.

Until 1974-75 irrigation facilities were available for an area of 29,503 acres of cultivable land. By 1980 however, these facilities had been made available for as much as 70,865 acres of cultivable area.

An amount of Rs. 22.18 lakhs has been spent on various flood control measures. In all 53 schemes have been sanctioned for this purpose of which 7 have already been completed, 22 are near completion and 36 are under various stages of progress. An amount of Rs. 20.23 lakhs was spent in the district on various flood control activities.

Greater attention has been given in the district plan to the construction of roads and bridges. Presently there are in all 208 schemes under various stages of implementation with an estimated cost of Rs. 9.64 crores to be incurred during this period. The construction of Daksum-Simpthan-Kishtwar road is one of the important schemes in the plan project. So far an amount of Rs. 1.20 crores has been spent on the construction of the Daksum-Kishtwar road and out of its total length of more than 32 kms., the construction work on 30 kms. length has already been completed and on the remaining 2 kms. the work is in progress. However, it is expected that by the end of March, 1982 the entire construction work on this road would have been completed. Another important road viz ; Lahawan-Margan road is expected to be completed at a cost of Rs. 32.70 lakhs in the year, 1982. During the current year, the construction of 2 important bridges namely, Khanabal bridge and Doonipawa bridge have already been taken in hand at an estimated cost of Rs. 97 lakhs.

Upto 1974-75 the district had a road length of 403.77 km. in black top while during the years 1975-76 to 1979-80, 116 km. road length in this category was added. In total, during this period construction of 18 km. road length of metal top road, 132.50 km. length of singling and 172 km. of fair weather roads and a jeepable road length of 169.32 km. have already been completed.

Provision of drinking water facility was given first priority during the current district plan. Every effort has been made to provide drinking water facility to the public in both rural and urban areas. For this an amount of Rs. 1.05 crores had been allocated which has since been spent on various schemes sanctioned for the purpose. There are another 48 schemes in hand to be completed and amongst them 27 schemes have already been completed. With the completion of these schemes, 34 villages comprising a population of 31,000 have been benefitted. The district had during 1974-75 only 70 villages and 26 hamlets with a population of I.14 lakhs having drinking water facility. By the end of the year 1974, 114 villages and 23 hamlets having population of 1.43 lakh persons were brought under the provision of potable drinking water. By and during 1979 however, another 2.57 lakh persons in the district have come to enjoy this facility. During the current year it is proposed to provide drinking water facilities to another 27 villages which would benefit another 21 thousand persons in the district. In addition, eight other small schemes are being sanctioned at a cost of Rs. 2.14 crores for provision and extension of drinking water facility so as to bring more population under its fold.

Sericulture industry has earned a good name among all the small household industries in the district. It is estimated that about nine thousand households are living on this industry alone in the district and for its further development an amount of Rs. ten lakh is being proposed to be spent, out of which Rs. 8.50 lakhs have already been utitized. However, during the year one lakh and three thousand mulberry trees were planted in the district.

With a view to providing job opportunities to the educated unemployed youth a programme for self employment has been sanctioned in the district. Under this scheme 362 small scale

units have been opened in the district for which liberal loans to the tune of Rs. 27.90 lakhs have been given by the Government to the entrepreneurs. During the current year it is proposed to open 40 more industrial units.

Under the supervision of District Industries Centre, the small industries have made considerable progress and about 1,400 units have been opened in the district so far. By this measure 6,400 persons have got employment in this sector alone. The industries centre has provided a loan of Rs. 22.78 lakhs to 125 entrepreneurs. The Cricket Bat Industries have so far exported about 3.22 lakh bats outside the State.

For manufacture of sports goods, an industrial complex on a land area of 216 canals is being constructed. The complex will accommodate 60 industrial units and will be provided with modern facilities for manufacturing of standard sports goods.

During the current year an amount of Rs. 5.08 lakhs is being spent on development and manufacture of Gabbas. During 1980-81 about 247 small industrial units have been registered in the district while another 283 units are registered with the Khadi and Industrial Board. For speedy development of industries in handloom and handicraft a loan of Rs. 1.55 lakhs was distributed among 48 parties under the State Aid Industries Act. There are presently 45 Handicraft Training Centres functioning in the district which have imparted training in different trades to 1,125 persons during 1980-81. In addition, there are 2,793 registered shops and commercial establishments giving employment to a number of persons in the district.

Brief description of religious and historical places and places of tourist interest :

Shrine of Aishmuqam

Village Aishmuqam is very well known in every part of Kashmir on account of the historical shrine of Sheikh Zain-ud-Din who lived in the 15th century A.D. and was one of the principal disciples of Sheikh Nur-ud-Din, the leading Reshi of Kashmir.

It is commonly known in Kashmir that Sheikh Zain-ud-Din, who was known by the name of Zia Singh before his conversion was a prince and belonged to the ruling Rajas of Kishtwar. His father Yesh Singh, the then Kishtwar ruler, is said to have been assassinated when Zia Singh was only 13 years old. Zia Singh is believed to have been suffering from some disease which took a serious turn leaving no aspect of his recovery. Sheikh Nur-ud-Din is said to have passed through Kishtwar just at that time and having heard of his miraculous performances, Zia Singh's mother begged of the Sheikh to visit the patient and to pray for his recovery. The Sheikh agreed to pray on the understanding that Zia Singh would meet him in Kashmir after he recovered. Zia Singh did not however keep his promise and after sometime he was again confined to bed. His mother kept on crying day and night until she had a vision in which the Sheikh reminded her of the promise she had made. Zia Singh's mother promised that she would fulfil her obligation this time if her son would recover again. With the restoration of his normal health, Zia Singh proceeded to Kashmir to meet his benedictor. The mother and the son undertook the hazardous journey from Kishtwar to Bumzua, a village about 8 miles south of Aishmuqam, where Sheikh Nur-ud-Din was staying at that time. It was at this place that both Zia Singh and his mother embraced Islam under the names of Zain-ud-Din and Zoon Ded respectively.

Among the local inhabitants the legend has it that Zain-ud-Din meditated for a long time in village Mandjan of tehsil Sopore where he attained spiritual perfection. It was at this stage that Sheikh Nur-ud-Din advised him to migrate to the cave at Aishmuqam and to meditate there for the remaining period of his life. On his arrival, Sheikh Zain-ud-Din found the entrance to the cave blocked by snakes, cobras and reptiles. It is said that the saint carried with him a club which he had received from his master. Seeing the serpents he placed the club on the ground and it was instantaneously transformed into a dreadful cobra. The snakes in the cave got awestricken and not only surrendered to the Sheikh but also vacated it and migrated to the village Puhurpujan which is about 16 miles to the east of Aishmuqam.

The exact date of the death of the saint is not known. His urs or anniversary is, however, being celebrated on the 13th day of Baisakh corresponding to 25th of April.

Two mosques, one known as Khankah are also attached to the shrine. The Khankah besides being used for prayers is also a repository of the relics of the saint which are held in high esteem. These consist of a bow, a patten, a wooden bread, a rosary, a wooden club and a copy of Quran. It is said that the saint observed fasts frequently and whenever he felt hungry he licked the wooden bread to satisfy his appetite. These relics are publicly displayed whenever the village meets with some catastrophy, such as a femine, epidemic, etc. The shrine attracts hundreds of thousands of people from all parts of the valley every year. On the date of anniversary of the saint congregational prayers are held which are attended to by no less than 20,000 people.

According to the legend, the festival continues to be celebrated from pre-Islamic times and dates back to about 2,000 years.

The shrine of Zain-ud-Din is respected by all communities and they actively participate in the celebration of the anniversary. There is no restriction to the entry into the shrine which is open to visits by persons of either sex and of any community.

Tomb of Baba Hyder Reshi

The tomb of Baba Hyder Reshi popularly known as Harda Reshi or Reshi Molu, the saint at whose anniversary local people of the area abstain from flesh eating for one week, is visited by both Muslims and Hindus alike. The shrine is one of the famous places frequented by people from all over the valley. It is situated in Mohalla Reshi Sahib in Anantnag Town. The body of the saint is enshrined alongwith 21 of his disciples in the tomb.

Born on 29th Rajab, 909 Hijri (27-1-1504) A.D. in village Dandar of tehsil Anantnag in the house of Sheikh Abdulla a blacksmith by profession, Baba Hyder Reshi is said to have performed great miracles in his very childhood. He used to look after cultivation, tend cattle, and spent his life in complete celibacy. His spiritual guide had been Hazrat Sheikh Hamza Makhdoom Sahib, a great saint of Kashmir whose shrine is situated on the hill of Hari-Parbat located in Srinagar city. From him, he is said to have received religious education and spiritual inspiration.

Baba Reshi came into prominence when the then ruler of Kashmir Ali Shah Chak and the prince Yousuf Shah Chak started paying courtesy calls on him. The one time great scholar and chief Qazi of Kashmir Baba Dawood Khaki also used to visit him. Reshi Saheb possessed great spiritual powers and abstained throughout his life from eating meat and onions. Some of the miracles attributed to him are given below :

An eighty year old devotee of the saint Ab. Rahim Badal who was a rich man had no issue and had given up all hopes to have one. One day he visited the saint and asked for what was apparently impossible. The saint offered an apple to his devotee. After nine months a male child was born in his house who was named Mohd. Sharief. However, the child's mother died. The child refused to suckle any other breast. When brought before him, the saint put his own finger into the child's mouth which he at once started sucking. The child in his adulthood attained spiritual enlightment and later joined as one of the disciples of the saint. The saint is said to have passed away in 976 Hijri (1568 A.D.) at the age of 67 years in deep meditation. The relic has been passed from Khalifa Hazrat Ali to Sheikh Shahab-ud-Din Sohrawardi and afterwards it is said to have been presented to Baba Reshi by Hazrat Makhdoom Sahib when the former accepted him as his spiritual guide. There is also a rosery and a walking stick of the saint preserved in the shrine of Reshi Sahib.

Masjid Syed Sahib

The mosque of Syed Sahib has been constructed in the memory of one Hazrat Syed Mohd. Inayat-Ullah Qadiri Samnani who came to Kashmir alongwith other disciples from Samnan city (central Asia) in the year 935 Hijri (1528 A.D.). He undertook the

construction of the mosque in the town in the same year which is now situated at the foot of the Anichteep of the Martand Plateau. Syed Mohammad Anayat-Ullah Samanani died at the age of 75 years in 995 Hijri on Friday the 6th Shaban (27-1-1587) A.D. His body is buried in the nearby shrine.

The death anniversary of the saint Hazrat Syed Sahib is observed every year according to Islamic Calendar on 8th of Shaban.

Masjid Baba Dawood Khaki

Masjid Khaki is one of the oldest mosques in the town and is situated in Reshi Bazar of mohalla Kakhi Sahiban in Anantnag town. It is more than 600 years old and is named after Hazrat Sheikh Baba Dawood Khaki the chief disciple of Hazrat Sheikh Hamza Makhdoom Sahib. Baba Dawood Khaki has also been the chief Qazi of Kashmir and a scholar of great repute. It is said that Shah Hamdan the great saint of Hamdan in Iran who had come to Kashmir about 600 years back, visited the town and offered prayers at a platform where now the present mosque of Hazrat Sheikh Baba Dawood Khaki stands. The ground floor of the mosque was completed in 800 Hijri (1397 A.D.) by Mir Mohd. Hamdani, the son of Shah Hamdan. It is reported that Baba Dawood Khaki undertook the construction of the first floor of the mosque in 987 Hijri (1579 A.D.) while the second floor of the mosque was completed in 990 Hijri (1582 A.D.) under his own supervision. The saint propogated the ideology of Islam and constructed number of mosques in different villages of Anantnag district, which even now remain named after him. The saint died in 995 Hijri (1587 A.D.) after staying in the district for about ten years. The legend has it, that after a period of three weeks of the death of the saint, the then Mughal Governor of Kashmir had a dream in which he saw Mukhdoom Sahib directing him to bring the body of Baba Dawood Khaki to be laid by his side at Srinagar. The Governor therefore secretly planned to bring the body of Baba Dawood back to Srinagar. He proclaimed that the Royal party from Srinagar would be visiting the town and that the inhabitants of the town should remain indoors till the Royal party had returned to Srinagar. The party was accompanied by an army contingent. They visited the shrine of Reshi Sahib and dug out the body of Baba Dawood in complete secrecy and placed it in a coffin and left for Srinagar. When the party had just reached Khanabal—a place on the outskirts of the town a—word went round among the inhabitants of the town that the body of the saint Baba Dawood Khaki has been stealthily removed from his grave by the Royal party and that they were on their way to Srinagar. A big crowd of townsmen rushed to meet the Royal party to snatch away the coffin. A big scuffle ensued. Finally it was decided that the body would be awarded to the group which could lift the coffin from the ground. Inspite of all efforts the inhabitants of the town failed to lift the coffin. The Royal party on the other hand lifted it comfortably and carried it away to Srinagar where the body of the saint stands buried by the side of the grave of Hazrat Sheikh Hamza Mukhdoom Sahib.

Amarnath Ji

The district is also famous for the Amarnathji cave situated at a distance of 46 kms. from district headquarters. Thousands of pilgrims visit the cave every year. The annual Amar Nath procession starts from Srinagar and passes through this district is a most impressive spectacle with the Mace of Lord Shiva carried at the head of the long colourful procession of the devotees. Mention of this sacred cave is made by Pandit Kalhana in Rajatarangini where according to him king Ram Dera is stated to have imprisoned the debauch King Sukh Deva and drowned him in the Lidder river among the mountains of Amarnath and that at about one thousand B.C. King Sandimati (34 B.C. to 17 B.C.) had visited the sacred ice Shivalingam. It only indicates that the sacred cave of Amar Nath Ji was known to people in the very early times. The cave is said to have been discovered by a party of Kashmiri Muslim shepherds and even today the descendants of Kashmiri Muslim Maliks of Pahalgam have a share in the offerings to the deity. The cave is known as the sacred abode of Lord Shiva who is supposed to live within the cavern in the form of a block of ice. Nearer to it is another smaller breast like shape which symbolizes the consort of Lord Shiva—the Goddess Parvati. Yet another smaller block of ice signifies the enblem of

Maha Ganeshji, the son of Lord Shiva. The symbols of these deities pulsates as they wax and wane with the moon and on the full-moon nights of the pilgrimage attain their largest size and slowly reduces in the days that follow. It is also said that on the full-moon night, two pigeons haunt the cave and are seen on the day of Sawan Purnima when the pilgrims have a darshan of Lord Shiva.

The tirath of Amarnath has been mentioned in the old chronicles as Amaresbara and is said that Sultan Zain-ul-Abdin the pious ruler of Kashmir paid a visit to the sacred cave. Elaborate arrangements for yatries enroute to the sacred cave are made by the State Government.

Martand Temple

Martand is the impressive and the grandest of all old monuments of Kashmir which has been much admired and often described by the foreign travellers as the ruins of Martand temple or Sun temple and form the most striking of the surviving remains of the ancient architecture of Kashmir. The temple is situated near the edge of the Mattan plateau. The temples are said to have been errected in honour of the presiding deity i.e., the Sun God of the sacred spring which gushes out at the foot of this plateau. The whole structure consists of a lofty central edifice with a small detached shrine on either side of the entrance. It has an impressive quadrangular courtyard of imposing dimensions surrounded by several colonnades.

About a little more than a km. to the north-west of the temple and at the foot of the plateau lie the sacred spring of the Martanda "tiratha". It has remained to the present day one of the most celebrated pilgrimage places in the valley and attracts thousands of visitors from all parts of the country particularly in connection with the performance of "Sharad" ceremony of their forefathers.

Naghbal

The entire complex is known popularly as Naghbal and is famous Hindu religious centre in Anantnag district. The holy spring which originates from here and the formation of which is attributed to Vishno or Narayana is said to be a Vedic 'tirath'. The spring rises beautifully from the foot of a small hill-lock and is dedicated to the worship of Ananta or Vishno. It enjoys a commanding position having a big tank which encloses the spring. Lower down another tank dotted with the temple in its centre is built. There are long shaddy chinnars which stand guard round the tank. These tanks are full of sacred fish and the place also serves as shelter and shade to many weary pilgrims who visit it from different places in and out side the State. By the left side of the holy spring, a small temple now partly in dilapidated condition had been constructed in the times of Maharaja Rambir Singh, the second Dogra Ruler of Kashmir. The diety of Ananta Baghwan has been installed in a small temple just at the outlet of the spring. The Naghbal complex has also other temples built in its premises. The oldest among them being Shiv Ji temple in which the deity of Lord Shiva has been installed in the reign of Maharaja Partap Singh somewhere in 1885 to 1925 A.D. There is also a sulpur spring in the Naghbal complex, which is visited by persons suffering from skin deseases.

Khir Bhawani Asthapan (Devibal)

Devibal temple is situated in mohalla Khaki Sahiban and is just adjacent to the mosque of Hazrat Sheikh Baba Dawood Khaki. It is dedicated to the holy spring of Khir Bhawani which issues here and is now enshrined in a small stone-built one storey temple. It attracts a good number of devotees and is considered a holy place by the entire Kashmiri Pandit community. It attracts large congregations every day and is said to have the same importance as that of Khir Bhawani temple in Tula Mula of Srinagar district. According to a local legend it is believed that once the famous saint of the town Reshi Molu, held in great esteem by Muslims and Hindus of the valley alike, had prayed for the holy "Darshan" of Goddess Durga and requested her to show her presence in the town. She is believed to have acceded to his request and later appeared in his dream in which she is said to have

communicated to him that She is already present in the form of a small spring. According to another belief it is believed that Wazir Panu had a dream in which Goddess Durga told him that She was living underneath the spring. He located the spring and asked one of the priests namely Balkak to look after it. Maharaja Pratap Singh while on his way to Jammu or back to Srinagar would stop here and pray in the name of the Goddess and offer lot of milk in the spring. He also donated some cultivable lands in the name of the shrine. The water that issues from the spring is reported to be changing colours.

Chapel of John Bishop's Memorial Hospital, Anantnag

A small Chapel located in the premises of John Bishop Memorial Hospital, Anantnag is situated in the eastern end of the town in mohalla sarnal and is the only praying ground for the Christians of the town. The chapel was built in 1942 primarily to meet the needs of Protestant Christians of the town and the Christian employees working in the John Bishop Memorial Hospital as also the then high protestant Christian officials posted in and around the town.

Uma Devi of Uma Nagri

Goddess Uma is said to have selected Her abode in the lap of great Himalayas in Kashmir in Umanagri, Uttarassoo in Anantnag tehsil. She is believed to have manifested herself in the form of a stream and appeared in the shape of "Omkar" in five springs. It is said that one Shri Shiv Ram Ji who later assumed the name of Swami Shivananda had attained a high reputation of honesty and sincerity and that while supervising the collection of paddy in the adjoining village of Brah one of the peasants pointed out to him the grain husks stikking to his shawl and reminded him to swift them off before leaving the grain-store. This sarcastic remark had a shocking effect on him and he is said to have thought of detaching himself from the worldly things and started maditating round the clock at Snusha a secluded place near Brah. He is then said to have had a divine vision of Mother Uma directing him to go to her abode at village Uttarasoo. Accordingly, he located the place and went into deep meditation on the specified spot. He lit a continuous pyre (Dhooni) at the place of his meditation near the spring. A Vedic Yagh is since then being performed on the anniversary of the Swami Shivananda in the month of 'Phusa' every year and the relics of the Swami are still preserved at the Dhooni Sahib which are worshipped by numberless devotees. The situation of the shrine comprises 5 springs located in the form of divine Omkara. Out of these springs, 2 merge into a single spring thereby signifying the communion of Shiva and Shakti. The sacred shrine attracts large pilgrims and is revered by all faiths.

Places of tourist interests

The district can rightly boast of possessing the largest number of health resorts in the whole State. Of them particular mention may be made of Verinag, Kukernag, Achabal, Daksum and Pahalgam. During the summer months these are usually filled to the brim by tourists coming from all parts of the country and even a sizeable number of foreigners. Thanks to the sustained effort by the Government in putting the tourist industry of the State on a sound footing, not only have these resorts been given a face-lift in physical appearance in recent years but a large number of Huts, Dak Bunglows and Rest houses have been constructed at each place for accommodating the visitors in all possible comfort.

Brief Analysis of PCA data

Part-B of this publication contains data collected during 1981 Census and is based on the Primary Census Abstract which depicts valuable information in respect of each village and ward/mohalla of a town in the district incorporating various demographic aspects viz; area, number of residential houses, number of households, total population with sex-wise break-up, scheduled caste population, literate and educated persons and sexwise break-up of working population categorised into main workers, marginal workers and non-workers. The information collected from the PCA data has been summarised in the various inset tables giving an insight into the demographic structure of its tehsils. A brief analysis of the

data indicated in these tables has been attempted hereafter for highlighting the various demographical changes that have taken place in the rural and urban areas of the district at tehsil level, particularly during the decade 1971-81.

The sub-joined table No. 1 gives an account of the distribution of population at tehsil level :

TABLE NO. 1

Population, Number of Villages and Towns, 1981

Sl. No.	Name of Tehsil	Population									No. of villages		No. of Towns
		Total			Rural			Urban					
		Persons	Males	Females	Persons	Males	Females	Persons	Males	Females	Total	Inhabited	
(1)	(2)	(3)	(4)	(5)	(6)	(7)	(8)	(9)	(10)	(11)	(12)	(13)	(14)
1.	Pahalgam	50,433	26,940	23,493	47,807	25,483	22,324	2,626	1,457	1,169	67	66	1
2.	Anantnag	237,361	125,593	111,768	190,681	100,942	89,739	46,680	24,651	22,029	171	165	4
3.	Duru	82,174	43,760	38,414	80,187	42,730	37,457	1,987	1,030	957	79	78	1
4.	Kulgam	236,899	125,553	111,346	228,697	121,229	107,468	8,202	4,324	3,878	289	280	1
5.	Bijbehara	49,484	25,860	23,624	38,693	20,179	18,514	10,791	5,681	5,110	39	37	1
	Total District	656,351	347,706	308,645	586,065	310,563	275,502	70,286	37,143	33,143	645	626	8

The total population of the district at the 1981 Census has been recorded at 656,351 persons made up of 347,706 males and 308,645 females. Of this population, the highest proportion (36.16) falls in Anantnag tehsil followed by Kulgam tehsil where it stands at (36.09). Pahalgam constitutes the lowest populated tehsil (7.69 percent) in the district. Out of 645 villages in the entire district, 289 fall in the jurisdiction of Kulgam tehsil followed by 171 villages in Anantnag tehsil and 39 villages in Bijbehara tehsil. The district was, however, constituted of 1,202 villages at the 1971 census. The decrease in the number of villages is due to the transfer of various villages to the newly formed district of Pulwama carved out from within the earstwhile Anantnag district. Accordingly, tehsils of Shupiyan, Pulwama and Tral formerly parts of district Anantnag now form the Pulwama district. Bijbehara and Duru have been elevated to tehsil status during 1971-81 period and within the present Anantnag district.

Table 2 below depicts the decennial changes in the distribution of tehsil-wise population in the district :

TABLE NO. 2

Decadal change in distribution of population

Sl. No.	Name of Tehsil	Population								
		1971			1981			Percentage decadal (1971-81) variation		
		Total	Rural	Urban	Total	Rural	Urban	Total	Rural	Urban
(1)	(2)	(3)	(4)	(5)	(6)	(7)	(8)	(9)	(10)	(11)
1.	Pahalgam	40,692	38,357	2,335	50,433	47,807	2,626	+23.94	+24.64	+12.46
2.	Anantnag	191,005	156,868	34,137	237,361	190,681	46,680	+24.27	+21.56	+36.74
3.	Duru	64,556	64,556	..	82,174	80,187	1,987	+27.29	+24.21	..
4.	Kulgam	183,515	177,146	6,369	236,899	228,697	8,202	+29.09	+29.10	+28.78
5.	Bijbehara	38,354	29,844	8,510	49,484	38,693	10,791	+29.02	+29.65	+26.80
	Total District	518,122	466,771	51,351	656,351	586,065	70,286	+26.68	+25.56	+36.87

The table reveals that Anantnag district has registered a lower growth rate of 26.68 percent in its population in the decade 1971-81 as compared to the State average of 29.69 percent.

While rural growth during the decade has been of the order of 25.56 in the district, Kulgam and Bijbehara tehsils have registered a growth rate of 29.10 percent and 29.65 percent respectively which is on a higher side compared to the State rural growth of 25.77 percent.

Table 3 below deals with the distribution of villages by population ranges :

TABLE NO. 3

Distribution of villages by population ranges

Range of population	No. of villages in each range	Percentage o villages in each range
(1)	(2)	(3)
—200	72	11.50
200—499	148	23.64
500—1,999	351	56.07
2,000—4,999	54	8.63
5,000—9,999	1	0.16
10.000+	..	..
Total	626	100.00

From the above table it is evident that out of 626 inhabited villages in the district as many as 351 villages or 56.07 percent fall in the population range of 500—1,999 followed by 23.64 percent in the range of 200—499. There is only one village falling in the population range of 5,000—9,999 and none in the range of 10,000 and above.

Table 4 below deals with the distribution of villages by density ranges :

TABLE NO. 4

Distribution of Villages by Density

Range of Density (per sq. km.)	Total No. of villages in each density range	Percentage of villages in each density range
(1)	(2)	(3)
— 10	..	..
11— 20	1	0.16
21— 50	3	0.48
51—100	9	1.44
101—200	9	1.43
201—300	51	8.15
301—500	203	32.43
501+	349	55.75
Not known	1	0.16
Total	626	100.00

349 villages which make more than 55 percent of total villages in the district fall in the density range of 501+ persons per sq. km. followed by 203 villages or 32.43 percent in the range of 301—500 while 51 villages or 8.15 percent fall in the density range of 201—300. 9 villages each or about 1.44 percent fall in the density rangcs of 51—100 and 101—200.

Table 5 shows the proportion of scheduled castes population to total population in the villages :

TABLE NO. 5

Proportion of Scheduled Caste population to total population in the villages

Percentage range of Scheduled Caste population to total population	No. of villages in each range	Percentage of villages in each range
(1)	(2)	(3)
Nil	625	99.84
5 or less	1	0.16
6—10	..	..
11—15	..	..
16—20	..	..
21—30	..	..
31 and above	..	..
Total	626	100.00

It will be seen that of the 626 inhabited villages, the scheduled Caste population inhabits in only one village, constituting a very small percentage of 0.16 in the population range of 5 or less.

Table 6 below gives the literacy rate by population ranges of the villages :

TABLE NO. 6

Literacy rates by population ranges of villages

Range of population (1)	No. of villages in each range (2)	Literacy rate (3)
— 200	72	18.45
200— 499	148	19.06
500—1,999	351	20.47
2,000—4,999	54	22.47
5,000—9,999	1	14.38
10,000—+	..	..
Total	626	20.75

In 1981 Census Anantnag district has registered a rural literacy rate of 20.75 percent which is lower than over-all literacy rate of 26.67 percent returned for the State as a whole which itself is no satisfactory level. Thus the position of backwardness in literacy is quite discernible whatever the population range in which the villages of the district fall. It is however, observed that the villages in the population range 2,000—4,999, which constitute 22.47 percent of the total villages in the district are slightly better placed in the position of literacy as compared to those falling in other population ranges even though these are not near the average literacy rate of the State.

Table No. 7 below indicates the urban literacy rates in the district :

TABLE NO. 7

Literacy rate for towns

Name of town (1)		Literacy rate (2)
Achabal	..	28.42
Anantnag	..	48.03
Bijbehara	..	37.49
Kokernag	..	31.21
Kulgam	..	33.30
Pahalgam	..	14.93
Mattan	..	42.58
Qazigund	..	39.86
All Towns	..	41.14

As is evident from the table like rural part of the district, the literacy level of all the urban areas of the district put together is 41.14 percent which places it lower than the level obtaining for the urban part of the State as a whole which stands at 45.56 percent. However, Anantnag urban has returned a literacy rate of 48.03 percent.

The sub-joined table No. 8 gives tehsilwise distribution of literates, workers, non-workers and scheduled caste population in the district :

TABLE NO. 8

Literates, Workers, Non-workers, Scheduled Caste/Tribe population in the district

Name of Tehsil	Total Rural Urban	Total Population			Percentage of *(contd.)* S. C. population to tatal population	S. T. population to total population	Literates to total population		
		Person	Male	Female			Person	Male	Female
(1)	(2)	(3)	(4)	(5)	(6)	(7)	(8)	(9)	(10)
Pahalgam	Total	50,433	26,940	23,493	..	..	15.47	24.15	5.52
	Rural	47,807	25,483	22,324	..	..	15.50	24.09	5.68
	Urban	2,626	1,457	1,169	..	..	14.93	25.05	2.31
Anantnag	Total	237,361	125,593	111,768	..	..	26.74	37.20	14.99
	Rural	190,681	100,942	89,739	..	.	22.30	33.00	10.26
	Urban	46,680	24,651	22,029	..	..	44.89	54.38	34.27
Duru	Total	82,174	43,760	38,414	N	..	24.52	36.47	10.89
	Rural	80,187	42,730	37,457	N	..	24.13	36.05	10.54
	Urban	1,987	1,030	957	..	..	39.86	53.79	24.87
Kulgam	Total	236,899	125,553	111,346	..	..	20.42	31.15	8.31
	Rural	228,697	121,229	107,468	..	..	19.95	30.70	7.84
	Urban	8,202	4,324	3,878	..	..	33.30	43.96	21.40
Bijbehara	Total	49,484	25,860	23,624	..	..	21.72	32.72	9.67
	Rural	38,693	20,179	18,514	..	..	17.32	28.69	4.92
	Urban	10,791	5,681	5,110	..	..	37.49	47.05	26.87
District	Total	656,351	347,706	308,645	N	..	22.93	33.58	10.94
	Rural	586,065	310,563	275,502	N	..	20.75	31.51	8.62
	Urban	70,286	37,143	33,143	..	..	41.14	50.88	30.23

Percentage of *(concld.)* Main workers to total population			Marginal workers to total population			Total workers to total population			Non-workers to total population		
Person	Male	Female	Person	Male	Female	Person	Male	Female	Person	Male	Female
(11)	(12)	(13)	(14)	(15)	(16)	(17)	(18)	(19)	(20)	(21)	(22)
35.25	57.61	9.62	21.37	5.46	39.61	56.62	63.07	49.23	43.38	36.93	50.77
35.26	57.56	9.81	21.47	5.47	39.74	56.73	63.03	49.55	43.27	36.97	50.45
35.07	58.34	6.07	19.50	5.42	37.04	54.57	63.76	43.11	45.43	36.24	56.89
31.35	54.02	5.88	2.93	0.95	5.15	34.28	54.97	11.03	65.72	45.03	88.97
31.88	54.80	6.10	3.27	1.05	5.76	35.15	55.85	11.86	64.85	44.15	88.14
29.21	50.87	4.97	1.54	0.52	2.69	30.75	51.39	7.66	69.25	48.61	92.34
29.08	52.72	2.15	13.34	3.73	24.29	42.42	56.45	26.44	57.58	43.55	73.56
29.06	52.67	2.14	13.15	3.66	23.96	42.21	56.33	26.10	57.79	43.67	73.90
29.94	55.25	2.72	21.34	6.50	37.30	51.28	61.75	40.02	48.72	38.25	59.98
31.25	51.52	8.39	16.03	3.80	29.82	47.28	55.32	38.21	52.72	44.68	61.79
31.26	51.56	8.37	16.40	3.85	30.54	47.66	55.41	38.91	52.34	44.59	61.09
31.04	50.74	9.08	5.77	2.22	9.72	36.81	52.96	18.80	63.19	47.04	81.20
35.91	52.86	17.35	8.10	2.14	14.63	44.01	55.00	31.98	55.99	45.00	68.02
38.06	54.02	20.65	9.95	2.56	18.00	48.01	56.58	38.65	51.99	43.42	61.35
28.21	48.73	5.40	1.49	0.65	2.43	29.70	49.38	7.83	70.30	50.62	92.17
31.67	53.15	7.49	10.77	2.76	19.78	42.44	55.91	27.27	57.56	44.09	72.73
31.94	53.41	7.73	11.67	2.97	21.47	43.61	56.38	29.20	56.39	43.62	70.80
29.51	50.94	5.49	3.26	1.10	5.69	32.77	52.04	11.18	67.23	47.96	88.82

Note :— N = Nil

As already mentioned, Anantnag district has a population of 656351 persons made up of 347706 males and 308645 females and of this only 6 persons belong to scheduled castes. The district has returned a literacy percentage of 22.93 of the total population or in absolute terms 150532 persons are literates in the entire district. The males literacy is registered at 33.58 percent and female literacy at 10.94 percent. There are 207903 persons or 31.67 percent of the total population who have been engaged on some kind of work for six months or more than six months in a year and have been categorised as main workers. Of this, 53.15 percent are males and 7.49 percent are females. The lower female percentage of main workers is obviously due to inadequate female literacy returned in the district. Most of the females traditionally engage themselves mainly with household duties with only marginal participation in the seasonal work like agriculture and household industry.

The district has returned marginal workers to the extent of 10.77 percent of which 2.76 percent are males and 19.78 percent are females. The higher percentage of female marginal workers is due to the fact that apart from household activity they do some work during the day or as already stated take to part time seasonal work for augumenting the household income. The corresponding proportions returned for both main and marginal workers returned for the State stand at 44.26 percent, 55.81 percent and 31.31 percent respectively. It would also be seen that a total of 278572 persons constituting 42.44 percent of the population of the district are workers. By sex the work participation rate turns out to be 55.91 percent in case of males and 27.27 percent in case of females. Non-workers number 377799, constituting 57.56 percent of the total population of the district. Sex-wise, 44.09 percent of males and 72.73 percent of females are non-workers. The corresponding proportions of non-workers for the State as a whole are 55.74 percent for both sexes, 44.19 percent for males and 68.69 percent for females.

Analysis of Village Directory data

The data collected from the revenue and other Government agencies regarding availability of various amenities has been tabulated in the main Village directory statement. The salient features of this data in broad aggregates is brought out below in the form of inset tables :

The position of availability of various amenities at district/tehsil level is indicated in the following table :

TABLE NO. 9

Distribution of villages according to the availability of different amenities

Sl. No.	Name of Tehsil	No. of inhabited villages	No. (with percentage) of villages having one or more of the following amenities							
			Education	Medical	Drinking water	Post & Telegraph	Market/ hat	Communication	Approach by pucca road	Power supply
(1)	(2)	(3)	(4)	(5)	(6)	(7)	(8)	(9)	(10)	(11)
1.	Pahalgam	66	59 (89.39)	10 (15.15)	66 (100.00)	13 (19.70)	.. (..)	26 (39.39)	60 (90.91)	64 (96.97)
2.	Anantnag	165	151 (91.52)	55 (33.33)	165 (100.00)	38 (23.03)	.. (..)	69 (41.82)	129 (78.18)	161 (97.58)
3.	Duru	78	66 (84.62)	19 (24.36)	78 (100.00)	14 (17.95)	.. (..)	11 (14.10)	56 (71.79)	61 (78.21)
4.	Kulgam	280	230 (82.14)	40 (14.29)	280 (100.00)	47 (16.79)	.. (..)	29 (10.36)	216 (77.14)	266 (95.00)
5.	Bijbehara	37	33 (89.19)	5 (13.51)	37 (100.00)	7 (18.92)	.. (..)	5 (13.51)	11 (29.73)	36 (97.30)
	Total District	626	539 (86.10)	129 (20.61)	626 (100.00)	119 (19.01)	.. (..)	140 (22.36)	472 (75.40)	588 (93.93)

The table reveals that of the total 626 inhabited villages in the district, 539 accounting for 86 percent villages have one or the other type of educational institutions like middle, high, higher-secondary schools located within the villages and this amenity is almost evenly distributed in all the five tehsils. As regards medical facility, however, only 129 villages have either a dispensary or primary health centre or a hospital which makes a meagre proportion of 20.61 percent of the total villages. Inter-tehsil comparison shows that the proportion of villages covered under this basic amenity ranges between 13.51 percent to 15.15 percent in Bijbehara, Kulgam and Pahalgam which is far lower than even the corresponding proportion of 24.36 percent and 33.33 percent in Duru and Anantnag tehsils respectively. Drinking water facility is however available to all the villages in the district from one source or the other. However protected drinking water supply is available to 201 villages only which form just 32% of the total number of villages which makes a poor position indeed. In the matter of Post and Telegraph facilities while the proportion of villages covered is 19.01 percent at the district level, their distribution is not very uneven at tehsil level with the proportion of villages ranging from 16.79 percent in Kulgam to 23.03 percent in Anantnag tehsil. In communications, however, Kulgam, Bijbehara and Duru tehsils have to make a large leeway even to reach the level of Pahalgam and Anantnag in as much as the proportion of villages covered in the former group of tehsils ranges from just 10.36 to 14.10 percent as compared to 39.39 and 41.82 percent in case of Pahalgam and Anantnag. As regards approach by pucca road Bijbehara alone lags far behind other tehsils with a proportion of 29.73 villages only while the corresponding proportion ranges between 71.79 percent in Duru and 90.91 percent in Pahalgam. The progress is by far the most significant in the matter of rural electrification with 588 villages out of total of 626 in the district covered under this amenity. Inter-tehsil position is more or less even with more than 95 percent villages covered in each tehsil except for Duru where this proportion is 78.21 which itself is fairly satisfactory.

The table No. 10 below highlights the availability of various amenities in terms of proportion of population served by each. :

TABLE NO. 10
Proportion of rural population served by different amenities

Sl. No.	Name of Tehsil	Total population of inhabited villages in the tehsil	Proportion of Rural population served by the amenity of : Education	Medical	Drinking water	Post and Telegraph	Market/ Hat	Communication	Approach by pucca road	Power Supply
(1)	(2)	(3)	(4)	(5)	(6)	(7)	(8)	(9)	(10)	(11)
1.	Pahalgam	47,807	96.17	35.89	100.00	41.99	..	54.70	91.12	96.37
2.	Anantnag	190,681	98.55	50.91	100.00	44.98	..	53.70	86.72	98.66
3.	Duru	80,187	94.22	46.34	100.00	40.28	..	25.64	84.88	82.35
4.	Kulgam	228,697	94.99	31.45	100.00	33.38	..	16.12	81.63	96.00
5.	Bijbehara	38,693	98.43	32.03	100.00	47.60	..	38.61	26.01	96.12
	Total District	586,065	96.37	40.22	100.00	39.74	..	34.28	80.83	95.03

It will be noticed that the position is relatively brighter in terms of the population served by various amenities even in fields like medical care, post and telegraph offices and communications than what came out in the earlier table in terms of the proportion of villages both for the district as a whole as also at the tehsil level. Of course the proportion of population benefitted is nearly full or substantial only in the fields of education, power supply and approach by pucca road, besides drinking water in all the tehsils except for the fact that in Kulgam tehsil the facility of approach by pucca road is available to only 26.01 percent of the population which is very low indeed. In case of other amenities while the position is still far from satisfactory in all the tehsils, Anantnag seems to be better placed, though Pahalgam, Duru and Bijbehara also have an edge in one or the other individual amenity over other tehsils.

Distribution of villages not having certain amenities arranged by distance ranges from the places where these are available are indicated in table No. 11 below :

TABLE NO. 11

Distribution of villages not having certain amenities, arranged by distance ranges from the places where these are available

Villages not having the amenity of	Number of villages where the amenity is not available and available at a distance of			
	—5 kms.	5-10 kms.	10+ kms.	Total (cols. 2-4)
(1)	(2)	(3)	(4)	(5)
1. Education	86	..	1	87
2. Medical	448	42	7	497
3. Drinking water	..	..	..	..
4. Post & Telegraph	457	44	6	507
5. Market/Hat	..	..	..	..
6. Communication	478	6	2	486

This table makes rather an encouraging reading. It will be noticed that more than 90 percent of the villages where medical care, communications or post and telegraph facilities are not available within the village itself fall within a distance of less than 5 kms. from places where these facilities are available. Even for the bulk of the remaining small proportion these facilities are available within a distance of 5-10 kms. As regards education all but 1 of the 87 villages where this amenity is not available also fall within a distance of less than 5 kms. from where it is available. It is thus clear that particularly all the basic amenities are available to most of the rural population of the district within a distance of less than 5 kms. of their village of residence if not within the village itself and the proportion of population who have to walk a distance of more than 10 kms. to avail of any particular amenity is negligible indeed.

The table below gives the distribution of villages according to distance from the nearest town and the availability of different amenities :

TABLE NO. 12

Distribution of villages according to the distance from the nearest town and availability of different amenities

Distance range from the nearest town (in kms.)	No. of inhabited villages in each range	No. (with percentage) of villages having the amenity of							
		Education	Medical	Drinking water	Post and Telegraph	Market/ Hat	Communication	Approach by pucca road	Power Supply
(1)	(2)	(3)	(4)	(5)	(6)	(7)	(8)	(9)	(10)
0—5	220	188 (85.45)	39 (17.73)	220 (100.00)	43 (19.55)	..	42 (19.09)	161 (73.18)	215 (97.23)
6—15	332	283 (85.24)	70 (21.08)	332 (100.00)	59 (17.77)	..	75 (22.59)	254 (76.51)	321 (96.69)
16—50	74	68 (91.89)	20 (27.03)	74 (100.00)	17 (22.97)	..	23 (31.08)	57 (77.03)	52 (70.27)
51+	..	..	..	..	..	..	..	..	..
Unspecified	..	..	..	..	..	..	..	..	..
Total	626	539 (86.10)	129 (20.61)	626 (100.00)	119 (19.01)	..	140 (22.36)	472 (75.40)	588 (93.93)

It will be seen that distance from the nearest town does not seem to have any major effect on the provision of various amenities in the villages except for medical care, communications and to some extent post and telegraph facilities where the villages placed at a distance of more than 15 kms. seem, for good reason to have received relatively better attention than those placed nearer a town. However, the difference in the proportions is not as substantial as one should have expected and this might possibly be so due to a relatively less proportion of population inhabiting the more distant villages.

The table below gives the distribution of villages according to population ranges and amenities available to them :

TABLE NO. 13

Distribution of villages according to population range and amenities available

population range	No. of inhabited villages in each range	No. (with percentage) of villages having the amenity of							
		Education	Medical	Drinking water	Post and Telegraph	Market/ Hat	Communication	Approach by pucca road	Power Supply
(1)	(2)	(3)	(4)	(5)	(6)	(7)	(8)	(9)	(10)
— 499	220	141 (64.09)	8 (3.64)	220 (100.00)	8 (3.64)	..	30 (13.64)	157 (71.36)	204 (92.73)
500—1,999	351	343 (97.72)	80 (22.79)	351 (100.00)	68 (19.37)	..	80 (22.79)	267 (76.07)	320 (91.17)
2,000—4,999	54	54 (100.00)	40 (74.07)	54 (100.00)	42 (77.78)	..	29 (53.70)	48 (88.89)	53 (98.15)
5,000+	1	1 (100.00)	1 (100.00)	1 (100.00)	1 (100.00)	..	1 (100.00)	..	1 (100.00)
Total	626	539 (86.10)	129 (20.61)	626 (100.00)	119 (19.01)	..	140 (22.36)	472 (75.40)	588 (93.93)

As will be readily observed the population size of the villages has a direct bearing on determining the position of various amenities with more populated villages expectedly attracting more attention than less populated villages. The highest benificiaries are obviously the villages with a population of 2,000 and above in the field of practically each basic amenity and the least proportion is of those with a population of less than 500, particularly in the field of medical care and post and telegraph facilities where the coverage of such villages is less than 4 percent.

The subjoined table indicates the staple food in the majority of villages in each tehsil :

TABLE NO. 14

Main staple food in the majority of villages in each tehsil

Sl. No.	Name of tehsil	Main staple food
(1)	(2)	(3)
1.	Pahalgam	Maize & Rice
2.	Anantnag	Rice
3.	Duru	Rice
4.	Kulgam	Rice
5.	Bijbehara	Rice

It will be seen that the main staple food in all the tehsils of the district is rice. However, in Pahalgam rice shares this status jointly with maize.

Distribution of villages according to land use is given in table No. 15 below

TABL NO. 15

Distribution of villages according to land use

Sl. No.	Name of Tehsil	No. of inhabited villages	Total area	Percentage cultivable area to total area	Percentage of irrigated area to total cultivable area
(1)	(2)	(3)	(4)	(5)	(6)
1.	Pahalgam	66	10,377.47	81.81	51.91
2.	Anantnag	165	34,243.33	77.79	52.91
3.	Duru	78	14,853.31	81.14	59.06
4.	Kulgam	280	45,865.96	75.91	56.60
5.	Bijbehara	37	10,636.06	82.86	50.82
	Total District	626	115,976.13	78.30	54.84

It will be seen that practically all the tehsils of the district are more or less evenly placed both in terms of the proportion of cultivable area to the total area as in the proportion of irrigated area to total cultivable area. The relatively bigger tehsils of Kulgam and Anantnag do not differ much in the proportion of the cultivable area to the total area from the other three tehsils which are relatively much smaller and in every tehsil irrigated area makes a proportion of more than 50 percent of the total cultivable area which is significant indeed.

Brief analysis of Town Directory data

Separate data in respect of urban population structure, civic finance, the availability of various amenities has been compiled in the main town directory tables I to VI. For facilitating a brief commentary and assessment of the progress made by urban population some of the important statistics have further been subdivided in table Nos. 16 to 21.

The table No. 16 below indicates the figures relating to urban population, its percentage variation, density and sex-ratio :

TABLE NO. 16

Growth, Density and Sex-ratio of Urban Population in the District in relation to the State

	District						State					
Census Year	Total population	Urban population	%Urban population	Decadal percentage variation in urban population	Density (population per sq.km.)	Sex ratio (No. of females per 1,000 males	Total population	Urban population	%urban population	Decadal percentage variation in urban population	Density (population per sq.km.)	Sex ratio (No. of females per 1,000 males
(1)	(2)	(3)	(4)	(5)	(6)	(7)	(8)	(9)	(10)	(11)	(12)	(13)
1961	401,461	34,000	8.47	..	1,605	832	35,60,976	593,315	16.66	..	N.A.	844
1971	518,122	51,351	9.91	+51.03	1,099	854	46,16,632	858,221	18.59	+44.65	N.A.	860
1981	656,351	70,286	10.71	+36.87	1,472	892	*59,87,389	12,60,403	21.05	+46.86	2,146	875

*The population figures exclude population of area under unlawful occupation of Pakistan and China where census could not be taken.

As can be readily seen from the table Anantnag district lags half way behind the State as a whole in its progress towards urbanisation, the position having been consistently so during the last three decades. The district thus continues to be predominantly rural in character, the proportion of urban population having increased to only 10.71 percent in 1981 as against 8.47 percent in 1961. The corresponding proportion for the State as a whole has increased to 21.05 percent in 1981 as against 16.66 percent in 1961. The pace of urbanisation in the district during the decade 1971-81 has also been much lower in the district as compared to the State although in the preceding decade the position seems to have been vice versa. As regards density of population, in the absence of area figures for the State urban for 1961 and 1971, comparable picture is available only for 1981 indicating that urban density of population per sq. km. in Anantnag district is more than half of what it is for the State as a whole. In the matter of urban sex ratio however, the district compares favourably with the State, both showing steady increase since 1961, the pace in the case of Anantnag district, being even slightly better than that for the State, although in both cases, it still continues to be adverse to females.

The table below is intended to identify the towns added or declassified during the 1971-81 decade :

TABLE NO. 17

New towns added/towns declassified in 1981 census

Name of towns (1)	Population 1981 census (2)
(a) **Added**	
(i) Achabal	3,649
(ii) Qazigund	1,987
(b) **Declassified**	..

It will be seen that over the last ten years Achabal and Qazi Gund have come to be recognised as the two new towns of the district while there has been no declassification of any town previously recognised as such. In this way the number of towns in the district has gone upto 8 in 1981 as against 6 in 1971.

Table No. 18 below indicates the per capita receipt from various resources and expenditure on various amenities in respect of each town of the district :

TABLE NO. 18

Per capita receipt and expenditure in towns

Class, name & civic status of the towns		PER CAPITA								
		Receipt			Expenditure					
		Total	Receipt through taxes	Receipt from all other sources	Total Expenditure	General administration	Expenditure on public health and conveniences	Public works	Expenditure on public institutions	Other aspects
(1)		(2)	(3)	(4)	(5)	(6)	(7)	(8)	(9)	(10)
VI Achabal	N.A.	9.29	1.07	8.22	4.28	4.28	..	..	..	..
III Anantnag	T.A.	70.06	70.06	..	55.05	..	..	28.84	..	26.21
IV Bijbehara	N.A.	46.07	19.74	26.33	43.05	19.97	..	9.58	11.71	1.79
VI Kokernag	N.A.	22.99	14.54	8.45	9.03	9.03	..	..	..	..
V Kulgam	N.A.	24.51	11.06	13.45	17.34	13.75	0.65	2.94	..	..
V Mattan	N.A.	14.90	3.15	11.75	1.68	..	1.68	..	..	..
VI Pahalgam	N.A.	194.44	106.85	87.59	165.69	29.78	..	70.25	2.48	63.18
VI Qazi Gund	N.A.	65.02	13.59	51.43	44.73	18.61	0.76	22.64	..	2.72
Total		55.56	43.39	12.17	43.38	6.82	0.26	19.02	1.90	15.38

It will be seen that both in per capita receipt as well as expenditure Pahalgam is far ahead of other towns in the district. The other towns which are relatively better placed than others are Anantnag, Qazi Gund and Bijbehara. However, while bulk of the per capita receipt in Anantnag and Pahalgam towns comes from taxes, in the case of Qazi Gund and Bijbehara much of it comes from other sources. Similarly while bulk of the per capita expenditure in case of Pahalgam and Anantnag towns goes in public works and other aspects in Bijbehara more of it is claimed by general administration. Surprisingly the per capita expenditure on public health and conveniences is nil or negligible in the case of all the towns of the district.

The sub-joined inset table No. 19 gives the number of educational institutions per ten thousand of population in each town of the district :

TABLE NO. 19

Schools per ten thousand population in towns

Class, name and civic status of towns			No. per ten thousand population			
			Higher Secondary Inter/PUC/ Junior colleges	Secondary Matriculation	Junior Secondary/ middle	Primary
(1)			(2)	(3)	(4)	(5)
VI	Achabal	N.A.	..	5.48	2.74	5.48
III	Anantnag	T.A.	0.29	1.77	6.77	11.77
IV	Bijbehara	N.A.	0.93	1.85	2.78	11.12
VI	Kokernag	N.A.	4.45	..	4.45	26.68
V	Kulgam	N.A.	1.22	1.22	4.88	9.75
V	Mattan	N.A.	1.47	1.47	4.41	7.35
VI	Pahalgam	N.A.	..	3.82	3.82	7.62
VI	Qazi Gund	N.A.	..	10.07	10.07	10.07
	Total		0.71	2.13	5.41	10.96

It will be seen from the table that towns with smaller population have been better provided for in terms of schools of various levels than those with larger population, the chief consideration probably having been to equip these towns with such facilities regardless of whether they deserve these at all in relation to their population.

The subjoined inset table No. 20 gives the number of medical institutions per one thousand population :

TABLE NO. 20

No. of beds in medical institutions in towns

Class, name & civic status of the towns			No. of beds in Medical institutions per 1,000 population
(1)			(2)
VI	Achabal	N.A.	2.74
III	Anantnag	T.A.	2.94
IV	Bijbehara	N.A.	0.93
VI	Kokernag	N.A.	..
V	Kulgam	N.A.	1.22
V	Mattan	N.A.	1.47
VI	Pahalgam	N.A.	1.90
VI	Qazi Gund	N.A.	5.03
	Total		2.21

It will be seen that Qazi Gund town with a total population of 1987 and ten hospital beds is placed better than any other town with 5.03 beds per 1,000 population. Anantnag and Achabal are the other two towns which though far below Qazi Gund with a strength of 2.94 and 2.74 beds per 1,000 of total population respectively have still an edge over the other five towns where the corresponding position is far lower.

The below mentioned inset table highlights the extent of most important commodity manufactured, imported and exported in the towns of Anantnag district:

TABLE NO. 21

Most important commodity manufactured, imported and exported in the towns

Class, name & civic status of the towns			Most important commodity		
			Manufactured	Exported	Imported
(1)			(2)	(3)	(4)
VI	Achabal	N.A.	Gabbas	Timber	CGI Sheets
III	Anantnag	T.A.	Gabbas	Apple	Suger
IV	Bijbehara	N.A.	Sports Goods	Bats	Suger
VI	Kukernag	N.A.	Carpets	Fire wood	Cloth
V	Kulgam	N.A.	Carpets	Rice	Cloth
V	Mattan	N.A.	Gabbas	Rice	Tea
VI	Pahalgam	N.A.	..	Ghee	Wool
VI	Qazi Gund	N.A.	Carpets	Spices	Tea

While the table speaks for itself it will be noticed that Gabbas or Carpets are the main items of manufacture in six towns out of eight and one town viz Bijbehara specializes in the manufacture of export of sports goods.

PART-A

VILLAGE & TOWN DIRECTORY

(SECTION - I VILLAGE DIRECTORY)

TEHSIL MAP

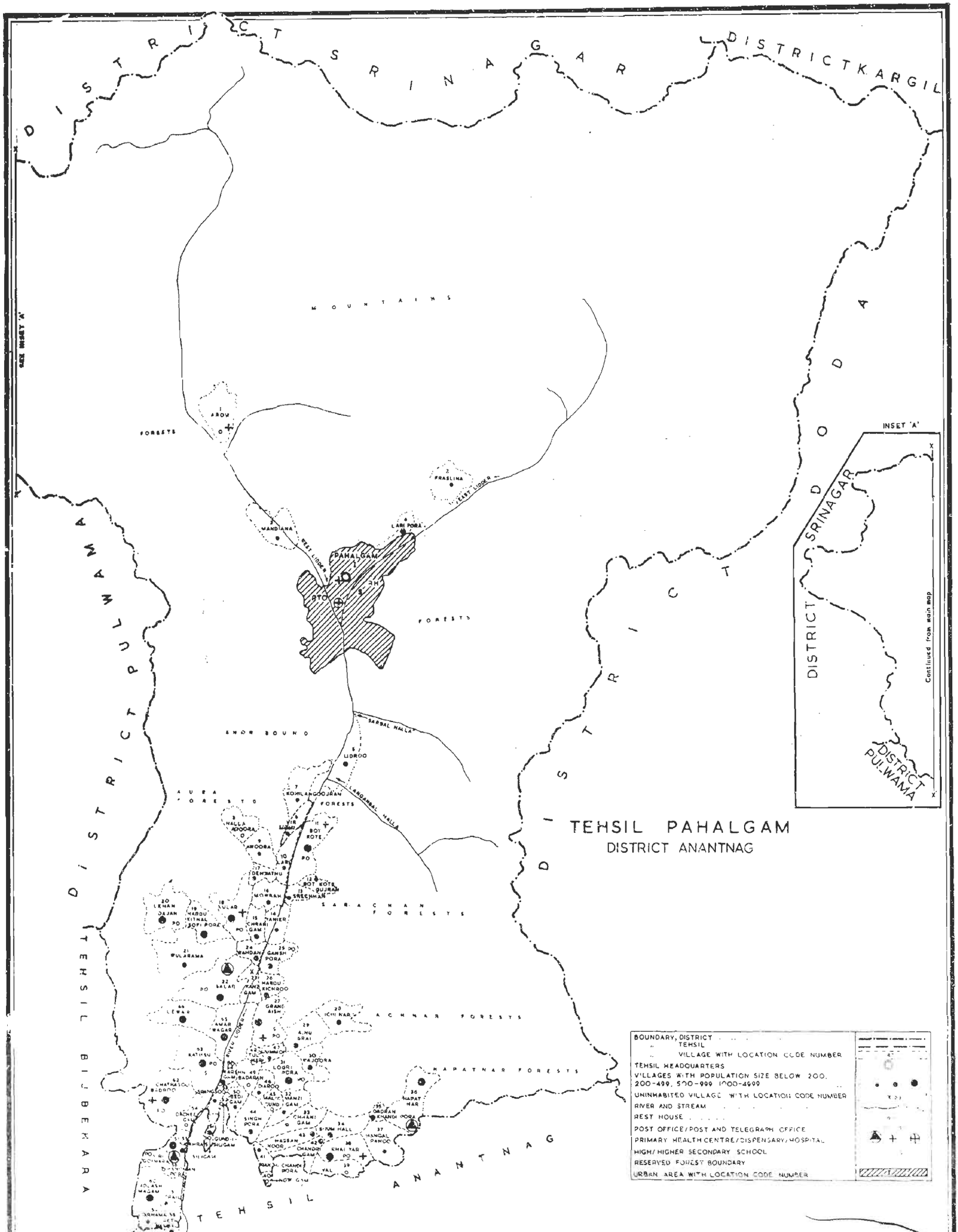

Based upon Survey of India map with the permission of the Surveyor General of India.

© Government of India Copyright 1984

ALPHABETICAL LIST OF VILLAGES

PAHALGAM TEHSIL

Sl. No.	*Name of Village*	*1981 Location Code No.*	*Sl. No.*	*Name of Village*	*1981 Location Code No.*
(1)	*(2)*	*(3)*	*(1)*	*(2)*	*(3)*
1.	Adlash Magam	60	35.	Kular	18
2.	Ainu Brai	29	36.	Kanz Gam	23
3.	Amar Wagar	65	37.	Lari	10
4.	Arow	1	38.	Lari Pora	4
5.	Awoora	9	39.	Lehan Dajan	20
6.	Badaran	49	40.	Lewar	66
7.	Bedi Gam	50	41.	Lidroo	5
8.	Bot Kote	11	42.	Logri Pora	31
9.	Bot Kote Gujran	12	43.	Malik Gund	45
10.	Chandri Gam	42	44.	Mandlana	2
11.	Chatrasoo Badroo	62	45.	Manzi Gam	32
12.	Chhani Gam	33	46.	Mowrah	16
13.	Chrari Gam	15	47.	Nalla Awoora	8
14.	Dachee Gam	54	48.	Now Gam	40
15.	Dadran Khandi Pora	35	49.	Peth Nambal	58
16.	Dehwathu	17	50.	Rakhi Chandi Pora	41
17.	Diaroo	46	51.	Sakhras	55
18.	Dirhama	59	52.	Salar	22
19.	Fraslana	3	53.	Shum Hall	34
20.	Gansh Pora	25	54.	Sili Gam	51
21.	Grand Aish	27	55.	Singh Pora	44
22.	Gund-i-Siligam	52	56.	Siri Gofwara	61
23.	Hangal Pahoo	37	57.	Srangsoo	53
24.	Hanoman Pora	56	58.	Srechhan	13
25.	Hapat Nar	36	59.	Trail	57
26.	Hardu Kichroo	26	60.	Tul Har	48
27.	Hardu Kithal Sofi Pora	19	61.	Vir Siran	6
28.	Hassan Noor	43	62.	Wahdan	24
29.	Ichi Nar	28	63.	Wajoora	30
30.	Jummoh	47	64.	Wularama	21
31.	Karshn Gam	64	65.	Yal	39
32.	Kathsu	63	66.	Yanier	14
33.	Khai Yar	38	67.	Forest Block	67
34.	Kohilangoojran	7			

NOTE EXPLAINING THE CODES USED IN THE VILLAGE DIRECTORY

A number of codes has been used in the Village Directory. These are amplified below :

Column Number	*I t e m*	*Code*
5 (Educational* Amenities)	Primary or elementary school	P
	Junior secondary or middle school	M
	Matriculation or Secondary	H
	Higher Secondary/Intermediate/ Pre-University/Junior college	PUC
	College, Any college (graduate level and above) like Arts, Science, Commerce etc.	C
	Industrial School	I
	Training School	Tr
	Adult literacy class/centre	Ac
	Other educational institutions, These includes Sanskrit Pathshala, Senior basic school, Makhtab, etc.	O
6 (Medical** Amenities	Hospital	H
	Maternity and child welfare centre	MCW
	Maternity home	MH
	Child welfare centre	CWC
	Health centre	HC
	Primary health centre	PHC
	Primary health sub centre	PHS
	Dispensary	D
	Family planning centre	FPC
	T. B. clinic	TB
	Nursing home	NH
	Registered private practitioner	RP
	Subsidised medical practitioner	SMP
	Community health worker	CHW
	Others	O

Colnmn Number	*I t e m*	*Code*
7 (Drinking water Amenities)	Tape water	T
	Well water	W
	Tank water	Tk
	Tubewell water	TW
	Handpump	Hp
	River water	R
	Fountain	F
	Canal	C
	Lake	L
	Spring	S
	Nallah	N
	Others	O
	Information not available	NA
8 (Post & telegraph Amenities)	Post Office	PO
	Telegraph Office	TO
	Post & Telegraph Office	PTO
	Telephone Connection	Phone
10 (Communications)	Bus	BS
	Railway station	RS
	Navigable water-way (including river, canal, back-waters, etc.)	NW
11 (Approach to village)	Pucca Road	PR
	Kaccha road	KR
	Navigable river	NR
	Navigable canal	NC
	Navigable water-way (other than river or canal)	NW
	Foot path	FP

Column Number	*I t e m*	*Code*
13 (Power supply)	Electricity for domestic purposes	ED
	Electricity for agriculture	EAG
	Electricity for other purpose like industrial commercial, etc.	EO
	Electricity for all purposes	EA
16 (Irrigated by source)	Government Canal	GC
	Private Canal	PC
	Well (without electricity)	W
	Well (with electricity)	WE
	Tube-well (without electricity)	TW
	Tube-well (with electricity)	TWE
	Tank	Tk
	River	R
	Lake	L
	Waterfall	Wf
	Others	O
	Total	T
20 (Remarks including any place of religious, historical or orchaeological interest)	Copies of the newspapers coming in the village	N
	Motorcycles/scooters available in the village	M
	Cars/Jeeps available in the village	C
	Tractors available in the village	T

Note ; *Where there are more than one institutions of the same type in the village the same have been indicated in figures against the appropriate abbrevations e. g. P (3), M (2), H (2).

**Where there are more than one institutions of the same type in the villages, the same have been indicated in figures against the appropriate abbrevations e. g. H (2), D (3), etc.

1981 CENSUS VILLAGE AMENITIES AND

TEHSIL PAHALGAM

Location Code No.	Name of Village	Total area of the village (in hectares)	Total population & number of households	Amenities available (if not available within the village, a dash (—) is shown in the column and next to it in brackets, the distance in broad ranges, viz ; —5 Kms., 5—10 Kms. & 10+Kms. of the nearest place where the facility is available is given)					
				Educational	Medical	Drinking water (potable)	Post & telegraph	Day or days of the market/ hat, if any	Communications (Bus stop, railway station water way)
(1)	(2)	(3)	(4)	(5)	(6)	(7)	(8)	(9)	(10)
1.	Arow	104.81	190 (27)	P (1)	D (1)	N,R	—(—5)	..	—(—5)
2.	Mandlana	50.59	234 (32)	P (1)	—(—5)	R	—(—5)	..	—(—5)
3.	Fraslana	108.46	400 (55)	P (1)	—(—5)	R	—(—5)	..	—(—5)
4.	Lari Pora	270.33	591 (93)	P (1)	—(—5)	N,R	—(—5)	..	—(—5)
5.	Lidroo	111.69	837 (162)	P (2)	—(—5)	N,R	—(—5)	..	—(—5)
6.	Vir Siran	101.98	460 (70)	P (1)	—(—5)	R	—(—5)	..	BS
7.	Kohilan Goojran	77.70	390 (67)	P (1)	—(—5)	T	—(—5)	..	BS
8.	Nalla Awoora	82.56	64 (14)	P (1)	—(—5)	R	—(—5)	..	—(—5)
9.	Awoora	70.82	395 (67)	P (1)	—(—5)	N	—(—5)	..	BS
10.	Lari	126.26	464 (74)	P (1)	—(—5)	N	—(—5)	..	BS
11.	Bot-Kote	182.11	1418 (222)	M(1), P(2)	D (1)	T	PO	..	BS
12.	Bot-Kote Gujran	58.68	317 (63)	P (1)	—(—5)	N,R	—(—5)	..	BS
13.	Srechhan	55.85	239 (53)	P (1)	—(—5)	R	—(—5)	..	—(—5)
14.	Yanier	123.03	264 (51)	P (1)	—(—5)	N,R	—(—5)	..	BS
15.	Chrari-Gam	125.05	504 (74)	P (1)	—(—5)	R	—(—5)	..	BS
16.	Mowrah	125.05	621 (85)	P (1)	—(—5)	N,T	—(—5)	..	—(—5)
17.	Dehwathu	90.65	435 (66)	P(2), O(1)	—(—5)	R	—(—5)	..	BS
18.	Kular	285.71	1723 (299)	M(1), P(1)	D(1)	T,R	PO	..	BS
19.	Hardu Kithal Sofi Pora	339.13	1547 (252)	P(2), O(1)	—(—5)	N,T,C	—(—5)	..	—(—5)
20.	Lehan Dajan	176.85	1101 (201)	P (1)	MCW (1)	T,R	PO	..	—(—5)
21.	Wularama	184.54	662 (115)	P (1)	—(—5)	S	—(—5)	..	—(—5)
22.	Salar	998.77	4042 (682)	M(2), P(3)	HC(1),FPC(1)	N,T,R	PO	..	BS
23.	Kanz-Gam	48.16			Un - inhabited				
24.	Wahdan	114.12	646 (105)	M(1), P(1)	—(—5)	R	—(—5)	..	—(—5)
25.	Gansh Pora	135.17	617 (103)	P (2)	—(5—10)	R,C	PO	..	BS
26.	Hardu Kichroo	141.24	591 (100)	P (1)	—(—5)	R	—(—5)	..	BS

DIRECTORY

LAND USE

Approach to village	Nearest town and distance (in Km.)	Power supply	Staple food	Land use (i. e. area under different types of land use in hectares rounded upto 2 decimal places)					Remarks including any place of religious, historical or archaeological interest
				Forest	Irrigated (by source)	Un-irrigated	Culturable waste including gauchar & groves	Area not available for cultivation	
(11)	(12)	(13)	(14)	(15)	(16)	(17)	(18)	(19)	(20)
PR	Pahalgam (8)	ED	Rice	6.07 PC	32.37	24.28	9.31	32.78	..
PR	Pahalgam (3)	ED	Rice	5.67 PC	12.14	8.09	6.07	18.62	..
PR	Pahalgam (6)	ED	Rice	6.07 PC	0.81	33.18	21.46	46.94	..
PR	Pahalgam (0)	ED	Rice	1.62 PC	4.05	261.03	0.81	2.82	..
PR	Pahalgam (1)	ED	Rice	6.47 PC	4.45	53.82	43.71	3.24	..
PR	Pahalgam (32)	ED	Rice	0.81 PC	15.78	53.83	2.02	29.54	..
PR	Bijbehara (33)	ED	Rice	1.21 PC	48.56	1.21	22.27	4.45	..
PR	Pahalgam (15)	ED	Rice	2.02 PC	42.49	2.43	16.19	19.43	..
PR	Bijbehara (16)	ED	Rice	1.62 PC	10.12	17.40	13.35	28.33	..
PR	Bijbehara (31)	ED	Rice	.. PC	38.45	56.66	12.14	19.01	..
PR	Pahalgam (9)	ED	Rice	2.43 PC	106.83	1.62	42.09	29.14	..
PR	Pahalgam (9)	ED	Rice	7.28 PC	34.40	10.93	1.21	4.86	..
PR	Pahalgam (11)	ED	Rice	2.83 PC	25.50	14.16	3.64	9.72	..
PR	Pahalgam (12)	ED	Rice	.. PC	48.16	56.66	10.12	8.09	..
PR	Bijbehara (7)	ED	Rice	.. PC	67.99	48.56	2.43	6.07	..
PR	Bijbehara (29)	ED	Rice	.. PC	67.58	46.94	2.84	7.69	Shrine of Syed Abdul Rehman Shah
PR	Bijbehara (29)	ED	Rice	.. PC	35.61	36.83	1.21	17.00	..
PR	Bijbehara (16)	ED	Rice	.. PC	181.30	76.89	12.14	15.38	..
PR	Pahalgam (16)	ED	Rice	.. PC	136.78	119.79	52.21	30.35	..
KR	Pahalgam (21)	ED	Rice	2.43 PC	120.19	0.40	12.14	41.69	..
PR	Pahalgam (18)	ED	Rice	.. PC	93.89	58.67	19.43	12.55	Shrine of Malik Sahib
PR	Pahalgam (20)	ED	Rice	.. PC	380.41	230.67	144.88	242.81	Shrine of Sheikh Noor-ud-Din Sahib C(2), N(4)
	Un-inhabited			.. PC	19.03	26.30	1.21	1.62	..
PR	Pahalgam (8)	ED	Rice	.. PC	63.54	32.78	2.02	15.78	..
PR	Pahalgam (12)	ED	Rice	6.47 PC	32.38	19.43	48.56	28.33	..
PR	Pahalgam (14)	ED	Rice	8.09 PC	50.99	32.38	24.28	25.50	..

1981 CENSUS VILLAGE AMENITIES AND

TEHSIL PAHALGAM

Location Code No.	Name of Village	Total area of the village (in hectares)	Total population & number of households	Amenities available (if not available within the village, a dash (—) is shown in the column and next to it in brackets, the distance in broad ranges, viz ; —5 Kms., 5—10 Kms. & 10+Kms. of the nearest place where the facility is available is given)					
				Educational	Medical	Drinking water (potable)	Post & telegraph	Day or days of the market/ hat, if any	Communications (Bus stop, railway station water way)
(1)	(2)	(3)	(4)	(5)	(6)	(7)	(8)	(9)	(10)
27.	Grand Aish	357.34	3474 (554)	H(1), M(2), P(4), O(2)	D(1),CWC(1)	R.T	PO, Phone	..	BS
28.	Ichi Nar	122.62	606 (115)	P (1)	—(—5)	N,R	—(5—10)	..	—(—5)
29.	Ainu Brai	265.07	888 (159)	P (1)	—(—5)	T,S	—(—5)	..	—(—5)
30.	Wajoora	97.93	532 (83)	P (1)	—(—5)	S,C	—(—5)	..	—(—5)
31.	Logri Pora	304.73	1150 (196)	M(1), P(2)	—(—5)	N,T,C	PO	..	—(—5)
32.	Manzi Gam	84.98	483 (79)	P (1)	—(—5)	N,T,C	—(—5)	..	—(—5)
33.	Chhani Gam	111.29	302 (48)	P (1)	—(5—10)	R	—(—5)	..	—(—5)
34.	Shum Hall	203.56	530 (96)	P (1)	—(—5)	S	—(—5)	..	—(—5)
35.	Dadran Khandi Pora	92.67	525 (89)	P (1)	—(—5)	T	—(—5)	..	—(—5)
36.	Hapat Nar	312.02	1902 (346)	P (1)	HC(1)	N,T,R	—(—5)	..	BS
37.	Hangal Pahoo	83.37	470 (87)	P (1)	—(—5)	R	—(—5)	..	—(—5)
38.	Khai - Yar	243.62	1148 (173)	M(1), P(1)	D(1)	N,T,R	PO	..	BS
39.	Yal	43.71	191 (28)	P (1)	—(—5)	S	—(—5)	..	—(—5)
40.	Now Gam	53.82	173 (25)	P (1)	—(—5)	R	—(—5)	..	BS
41.	Rakhi Chandi Pora	35.21	340 (52)	P (1)	—(—5)	R	—(—5)	..	—(—5)
42.	Chandri Gam	173.21	678 (113)	P (2)	—(—5)	R,S	—(5—10)	..	—(—5)
43.	Hassan Noor	311.61	782 (126)	M(1), P(1)	—(5—10)	N,R,C	—(—5)	..	BS
44.	Singh Pora	87.41	519 (82)	P (1)	—(—5)	T	—(—5)	..	—(—5)
45.	Malik Gund	32.38	104 (18)	—(—5)	—(—5)	R	—(—5)	..	—(—5)
46.	Diaroo	79.32	297 (48)	P (1)	—(—5)	R,C	—(5—10)	..	—(—5)
47.	Jummoh	155.40	375 (63)	P (1)	—(—5)	C	—(—5)	..	BS
48.	Tul Har	57.47	159 (17)	—(—5)	—(—5)	R	—(—5)	..	BS
49.	Badaran	19.83	125 (20)	—(—5)	—(—5)	N,R	—(—5)	..	—(—5)
50.	Bedi Gam	91.06	243 (46)	P (1)	—(—5)	R,S	—(—5)	..	—(—5)
51.	Sili Gam	171.59	955 (142)	P (1)	—(5—10)	N,R	PO	..	BS
52.	Gund-i-Siligam	24.69	111 (18)	—(—5)	—(5—10)	R	—(—5)	..	—(—5)

DIRECTORY

LAND USE

Approach to village	Nearest town and distance (in Km.)	Power supply	Staple food	Land use (i. e. area under different types of land use in hectares rounded upto 2 decimal places)					Remarks including any place of religious, historical or archaeological interest
				Forest	Irrigated (by source)	Un-irrigated	Cultur-able waste including gauchar & groves	Area not available for cultivation	
(11)	(12)	(13)	(14)	(15)	(16)	(17)	(18)	(19)	(20)
PR	Mattan (26)	ED	Rice	4.86	PC 118.17	85.79	107.24	41.28	Shrine of Zain-ul-Abidin Sahib M(1), N(3)
PR	Mattan (17)	..	Rice	7.28	PC 0.40	78.11	18.62	18.21	..
KR	Mattan (15)	ED	Rice	1.62	PC 67.98	113.31	32.38	49.78	..
PR	Mattan (14)	ED	Rice	3.24	PC 33.18	36.42	12.14	12.95	..
PR	Mattan (12)	ED	Rice	..	PC 106.43	59.49	80.94	57.87	..
PR	Mattan (19)	ED	Rice	..	GC 58.68	10.52	12.14	3.64	..
PR	Mattan (19)	ED	Rice	..	GC 68.39	10,52	16.19	16.19	..
KR	Mattan (14)	ED	Rice	..	GC 59.89	16.19	107.24	20.24	Shrine of Amir Kabir Sahib
KR	Pahalgam (14)	ED	Rice	..	PC 43.71	14.57	26.30	8.09	..
PR	Pahalgam (14)	ED	Rice	15.78	PC 103.19	55.04	60.31	77.70	..
PR	Pahalgam (16)	ED	Rice	..	PC 65.56	17.00	0.81	..	..
PR	Mattan (18)	ED	Rice	3.24	PC 114.93	27.11	56.25	42.09	..
PR	Mattan (8)	ED	Rice	1.21	PC 31.57	7.28	1.63	2.02	Shrine of Malik Sahib
PR	Mattan (18)	ED	Rice	..	GC 37.23	1.21	11.33	4.05	..
PR	Mattan (21)	ED	Rice	..	GC 21.85	4.05	4.86	4.45	..
PR	Mattan (18)	ED	Rice	..	GC 68.39	33.99	45.74	25.09	..
PR	Mattan (9)	ED	Rice	2.43	GC 110.89	38.44	119.38	40.47	..
PR	Mattan (19)	ED	Rice	..	GC 50.59	10.52	12.14	14.16	..
PR	Mattan (8)	ED	Rice	..	PC 17.40	6.88	4.86	3.24	..
PR	Mattan (10)	ED	Rice	..	PC 50.99	1.21	16.19	10.93	..
PR	Mattan (10)	ED	Rice	..	GC 69.61	6.88	28.73	50.18	..
PR	Mattan (10)	ED	Rice	1.62	GC 28.34	1.21	8.09	18.21	..
PR	Mattan (8)	ED	Rice	..	PC 12.55	0.40	0.81	6.07	..
PR	Mattan (7)	ED	Rice	..	PC 53.83	1.62	27.52	8.09	..
PR	Mattan (10)	ED	Rice	..	GC 93.48	0.82	29.54	47.75	..
PR	Mattan (7)	ED	Rice	..	PC 21.45	0.81	0.81	1.62	..

1981 CENSUS VILLAGE AMENITIES AND

TEHSIL PAHALGAM

Location Code No.	Name of Village	Total area of the village (in hectares)	Total population & number of households	Amenities available (if not available within the village, a dash (—) is shown in the column and next to it in brackets, the distance in broad ranges, viz ; —5 Kms., 5—10 Kms. & 10+Kms. of the nearest place where the facility is available is given)					
				Educational	Medical	Drinking water (potable)	Post & telegraph	Day or days of the market/ hat, if any	Communications (Bus stop, railway station water way)
(1)	(2)	(3)	(4)	(5)	(6)	(7)	(8)	(9)	(10)
53.	Srangsoo	122.22	411 (61)	P (1)	—(5—10)	N,R	—(—5)	..	—(—5)
54.	Dachee Gam	60.70	72 (11)	—(—5)	—(—5)	R,S	—(—5)	..	—(—5)
55.	Sakhras	201.13	734 (121)	P (1)	—(5—10)	R	—(—5)	..	—(—5)
56.	Hanoman Pora	15.78	129 (19)	—(—5)	—(—5)	R	—(—5)	..	—(—5)
57.	Trail	193.44	487 (74)	P (1)	—(—5)	R	—(—5)	..	—(—5)
58.	Peth Nambal	124.64	689 (104)	P (1)	—(—5)	R	—(—5)	..	—(—5)
59.	Dirhama	83.37	434 (58)	P (2)	—(—5)	R	—(—5)	..	—(—5)
60.	Adlash Magam	198.30	1073 (155)	P (2)	—(—5)	N,R	—(—5)	..	—(—5)
61.	Siri Gofwara	200.73	1003 (150)	H(1), M(1), P(2)	HC(1), FPC(1)	N,R,T	PO	..	BS
62.	Chatrasoo Badroo	246.46	1157 (174)	P (1)	D(1)	T,C	PO	..	BS
63.	Kathsu	335.08	1526 (228)	H(1), M(1), P (2)	—(—5)	N,R,S	PO	..	BS
64.	Karshn Gam	182.11	758 (135)	P (1)	—(—5)	R	PO	..	BS
65.	Amar Wagar	265.88	1118 (189)	P (1)	—(—5)	R	—(—5)	..	BS
66.	Lewar	242.41	1273 (218)	P (2)	—(—5)	R,S	—(—5)	..	—(—5)
67.	Forest Block	NA	1129 (195)	—(10+)	—(10+)	N	—(10+)	..	—(10+)
		10377.47	47807 (7847)	H(3),M(12), P(76), O(4)	D(6), HC(3), CWC(1), PFC(2) MCW(1)				

DIRECTORY

LAND USE

Approach to village	Nearest town and distance (in Km.)	Power supply	Staple food	Land use (i. e. area under different types of land use in hectares rounded upto 2 decimal places)					Remarks including any place of religious, historical or archaeological interest
				Forest	Irrigated (by source)	Un-irrigated	Culturable waste including gauchar & groves	Area not available for cultivation	
(11)	(12)	(13)	(14)	(15)	(16)	(17)	(18)	(19)	(20)
PR	Mattan (8)	ED	Rice	..	PC 60.30	0.40	44.52	17.00	..
KR	Mattan (7)	ED	Rice	..	PC 25.90	1.21	8.90	24.69	..
PR	Mattan (8)	ED	Rice	..	PC 67.99	48.56	9.71	74.87	..
PR	Mattan (7)	ED	Rice	..	PC 15.38	0.40	..	..	..
PR	Mattan (6)	ED	Rice	..	PC 99.96	61.92	12.13	19.43	..
PR	Mattan (4)	ED	Rice	..	PC 66.36	54.23	2.43	1.62	..
PR	Mattan (5)	ED	Rice	..	PC 55.86	26.30	1.21	..	..
PR	Mattan (6)	ED	Rice	..	PC 124.64	66.78	0.81	6.07	..
PR	Mattan (9)	ED	Rice	1.63	GC 101.17	50.59	20.23	27.11	Shrine of Sikhs C (1)
PR	Mattan (7)	ED	Rice	..	PC 114.93	32.38	25.09	74.06	..
PR	Pahalgam ($1\frac{1}{2}$)	ED	Rice	2.02	PC 155.00	78.91	53.82	45.33	N (2)
PR	Mattan (5)	ED	Rice	4.45	GC 84.18	3.24	21.85	68.39	..
PR	Mattan (10)	ED	Rice	3.64	PC 114.54	2.02	85.79	59.89	..
PR	Mattan (10)	ED	Rice	..	PC 139.21	18.21	16.19	68.80	..
KR	Pahalgam (6)	..	Rice	NA 114.11	NA PC3555.21 GC 852.69	NA 2409.48	NA 1672.61	NA 1773.37	..

TEHSIL MAP

TEHSIL ANANTNAG
DISTRICT ANANTNAG

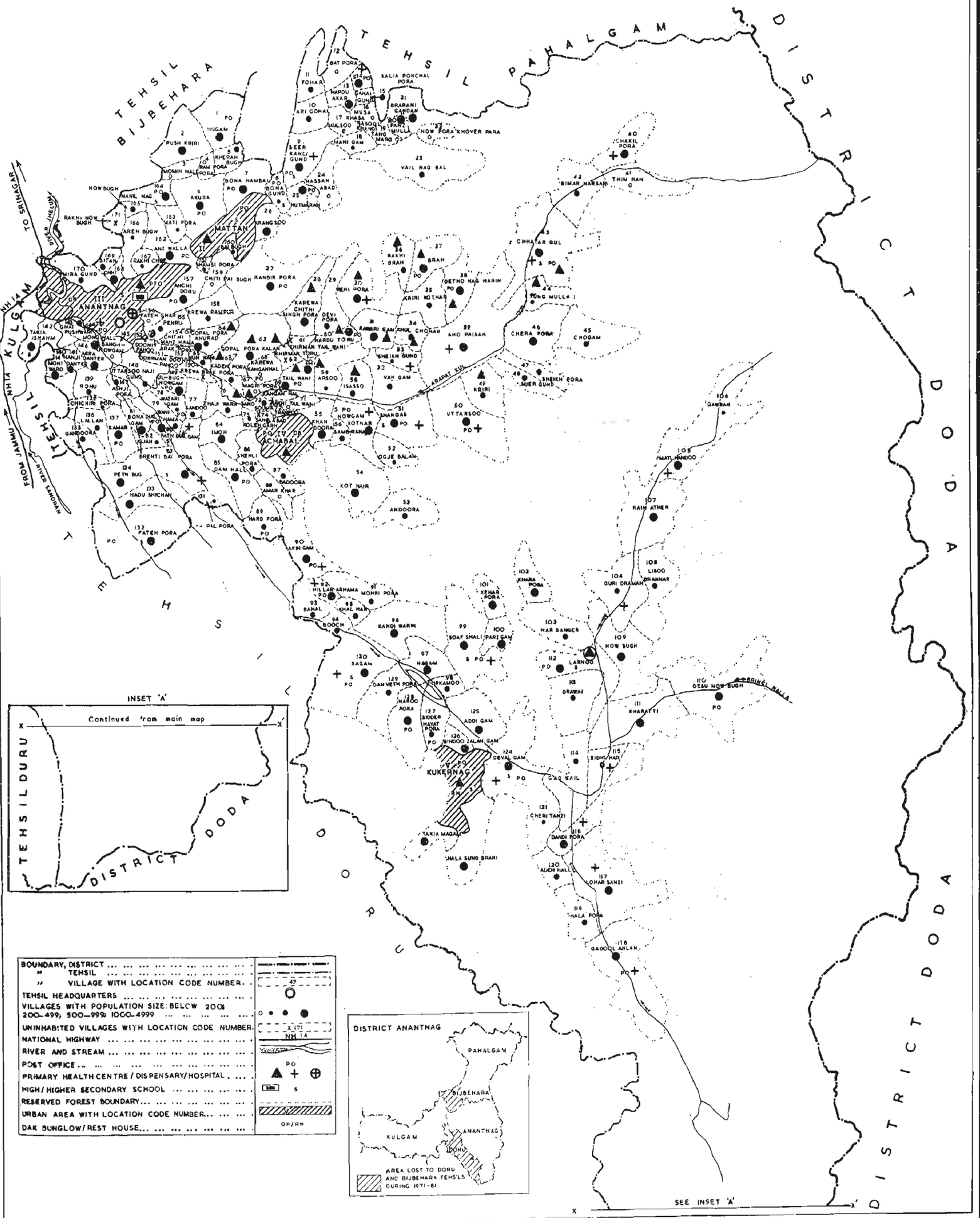

INSET 'A'

BOUNDARY, DISTRICT	
" TEHSIL	
" VILLAGE WITH LOCATION CODE NUMBER	42
TEHSIL HEADQUARTERS	
VILLAGES WITH POPULATION SIZE: BELOW 200; 200–499; 500–999; 1000–4999	
UNINHABITED VILLAGES WITH LOCATION CODE NUMBER	X 171
NATIONAL HIGHWAY	NH 1A
RIVER AND STREAM	
POST OFFICE	PO
PRIMARY HEALTH CENTRE / DISPENSARY/HOSPITAL	
HIGH / HIGHER SECONDARY SCHOOL	
RESERVED FOREST BOUNDARY	
URBAN AREA WITH LOCATION CODE NUMBER	
DAK BUNGLOW/REST HOUSE	DB/RH

Based upon Survey of India map with the permission of the Surveyor General of India

© Government of India Copyright 1984.

ALPHABETICAL LIST OF VILLAGES

ANANTNAG TEHSIL

Sl. No.	*Name of villages*	*1981 Location Code No.*	*Sl. No.*	*Name of villages*	*1981 Location Code No.*
(1)	*(2)*	*(3)*	*(1)*	*(2)*	*(3)*
1.	Addi Gam	125	45.	Devi Pora	29
2.	Adeh Hall	120	46.	Dooni Pahoo	152
3.	Aho Paisan	39	47.	Drawari	113
4.	Akin Gam	90	48.	Fateh Ghar	156
5.	Akura	6	49.	Fateh Pora	132
6.	Amar Khar	88	50.	Fohar	11
7.	Anchi Doru	157	51.	Gadool Ahlan	118
8.	Andoora	53	52.	Gad wail	114
9.	Anz Walla	162	53.	Ganai Gund	15
10.	Areh Bugh	166	54.	Ganoora	135
11.	Ari Gohal	10	55.	Gaw Ran	106
12.	Arsoo	59	56.	Ghat Pushwari	143
13.	Ashji Pora	147	57.	Gopal Pora Kalan	63
14.	Badoora	87	58.	Gopal Pora Khurad	64
15.	Bahal	93	59.	Guri Draman	104
16.	Bang-I-Nowgam	145	60.	Hala Pora	119
17.	Bat Pora	12	61.	Hanji Danter	141
18.	Bidder Hayat Pora	127	62.	Hard Pora	89
19.	Bidhi Har	115	63.	Hardu Akar	13
20.	Bimar Narsar	42	64.	Hardu Shichan	133
21.	Bindoo Zalan Gam	126	65.	Hardu Toru	60
22.	Bona Dial Gam	81	66.	Hassan Abad	24
23.	Bona Gund	8	67.	Hillar Arhama	92
24.	Bona Nambal	7	68.	Hugam	1
25.	Booch	94	69.	Hutmarah	25
26.	Brah	37	70.	Imoh	84
27.	Brak Pora	153	71.	Irkamoo	98
28.	Brar Ani Gandan	21	72.	Isasso	58
29.	Brenti Bat Pora	83	73.	Kadeh Pora	66
30.	Chakil Pora	40	74.	Kamar	137
31.	Chera Pora	46	75.	Kandi Warin	96
32.	Cheri Tanzi	121	76.	Kangan Hal	69
33.	Chhatar Gul	43	77.	Karewa Chithi Singh Pora	28
34.	Chhi	168	78.	Karewa Kanganhal	68
35.	Chichiri Pora	138	79.	Kawari Gam	31
36.	Chithi Manzhama	154	80.	Kehar Pora	101
37.	Chithi Pai Bugh	159	81.	Khal Har	95
38.	Chogam	45	82.	Khan Doora	55
39.	Dam Hall	85	83.	Kharatti	111
40.	Dandi Pora	116	84.	Khara Pora	102
41.	Dan Veth Pora	129	85.	Kherah Bugh	5
42.	Desu Now Bugh	110	86.	Khirman Dooni Pahoo	151
43.	Detho Nag Narin	38	87.	Khirman Tail Wani	61
44.	Deval Gam	124	88.	Khirmon Toru	62

Sl. No.	Name of villages	1981 Location Code No.
(1)	(2)	(3)
89.	Khul Chohar	34
90.	Koleh Garh	75
91.	Kot Hair	54
92.	Krangsoo	26
93.	Krewa Brak Pora	150
94.	Krewa Rampur	158
95.	Kriri	49
96.	Kriri Kothar	35
97.	Lallan	136
98.	Lar Noo	112
99.	Lisoo Bran Nar	108
100.	Lohar Sanzi	117
101.	Magri Pora	67
102.	Mani Gam	18
103.	Mati Handoo	105
104.	Mati Pora	163
105.	Mira Danter	146
106.	Mira Gund	170
107.	Mohri Pora	91
108.	Momin Hall	3
109.	Mong Hall	144
110.	Moni Ward	140
111.	Mulsoo	17
112.	Mush Khasa Rasool Khandi	16
113.	Nagam	97
114.	Nala Sund Brari	123
115.	Nanilang	164
116.	Naroo pora	128
117.	Nar Sanger	103
118.	Now Bugh	109
119.	Now Bugh	165
120.	Nowgam Kothar	57
121.	Now Pora Khover Para	22
122.	Nun Wani	65
123.	Ogje Balan	52
124.	Pai Bugh	160
125.	Pal Pora	131
126.	Panz Mulla	20
127.	Parz Gam	100
128.	Pehru	155
129.	Peth Bug	134
130.	Peth Dial Gam	80
131.	Push Kriri	2
132.	Rakhi Brah	36
133.	Rakhi Chee	167
134.	Rakhi Now Bugh	171
135.	Rakhi Tail Wani	71
136.	Rain Ather	107
137.	Ram Pora	4
138.	Ranbir Pora	27
139.	Reni Pora	30
140.	Rohu	139
141.	Sagam	130
142.	Sahib Abad	74
143.	Salia Ponchal Pora	14
144.	Samb Rana	56
145.	Sandoo	77
146.	Sand Sooma	73
147.	Seer Kanli Gund	9
148.	Shamsi Pora	161
149.	Shangas	51
150.	Shehli Pora	86
151.	Sheikh Gund	33
152.	Sheikh Pora	47
153.	Sher Gund	48
154.	Sifan	169
155.	Soaf Shali	99
156.	Tail Wani	70
157.	Takia Bahram	142

Sl. No.	*Name of villages*	*1981 Location Code No.*
(1)	*(2)*	*(3)*
158.	Takia Magam	122
159.	Tang Marg	19
160.	Thaji Wara	76
161.	Thim Ran	41
162.	Trahpoo	72
163.	Tunj Mulla	44
164.	Ugjan	82
165.	Ul Bug Nowgam	149
166.	Uttarsoo	50
167.	Uttarsoo Naji Gund	148
168.	Vail Nag Bal	23
169.	Van Gam	32
170.	Wani Hama	79
171.	Watari Gam	78

1981 CENSUS VILLAGE AMENITIES AND

TEHSIL ANANTNAG

Location Code No.	Name of Village	Total area of the village (in hectares)	Total population & number of households	Amenities available (if not available within the village, a dash (—) is shown in the column and next to it in brackets, the distance in broad ranges, viz ; —5 Kms., 5—10 Kms. & 10+Kms. of the nearest place where the facility available is given)					
				Educational	Medical	Drinking water (potable)	Post & telegraph	Day or days of the market/ hat, if any	Communications (Bus stop, railway station water way)
(1)	(2)	(3)	(4)	(5)	(6)	(7)	(8)	(9)	(10)
1.	Hugam	246.46	1270 (180)	M(1), P(2) O(1)	—(—5)	N	PO	..	BS
2.	Push Kriri	241.20	1111 (159)	P (1)	—(—5)	N	—(—5)	..	—(—5)
3.	Momin Hall	60.30	63 (9)	—(—5)	—(—5)	N	—(—5)	..	—(—5)
4.	Ram Pora (Ram Pore)	175.23	172 (28)	P (1)	—(—5)	N	—(—5)	..	—(—5)
5.	Kherah Bugh	71.63	570 (82)	P (1)	—(—5)	N	—(—5)	..	—(—5)
6.	Akura	382.43	1981 (290)	M(1), P(2)	RP (1)	T,N,O	PO	..	BS
7.	Bona Nambal	191.01	1191 (172)	M(1), P(2)	—(—5)	N	PO	..	BS
8.	Bona Gund	44.52	444 (69)	H(1), M(1), P(2)	—(—5)	T,N,O	PO	..	BS
9.	Seer Kanli Gund	392.55	4083 (596)	H(1), M(1), P(1), AC(1), O(1)	D (1)	T,N,O	PO, Phone	..	BS
10.	Ari Gohal	89.84	569 (86)	P (1)	—(—5)	N	—(—5)	..	—(—5)
11.	Fohar	175.64	767 (117)	P (2)	—(—5)	N	—(—5)	..	—(—5)
12.	Bat Pora	87.41	197 (33)	P (1)	—(—5)	N,C,O	—(—5)	..	—(—5)
13.	Hardu Akar	167.95	1339 (204)	M(1), P(2)	—(—5)	N	—(—5)	..	BS
14.	Salia Ponchal Pora	583.97	2670 (411)	H(1), M(2), P(2), O(1)	D(1), RP(2)	T,N,C,O	PO	..	BS
15.	Ganai Gund	118.98	695 (115)	—(—5)	—(—5)	T,N,C,O	—(—5)	..	—(—5)
16.	Mush Khasa Rasool Khandi	11.33	26 (4)	—(—5)	—(—5)	N,O	—(—5)	..	BS
17.	Mulsoo	63.54	217 (33)	—(—5)	—(—5)	S,R	—(—5)	..	—(—5)
18.	Mani Gam	145.69	478 (70)	P (1)	—(—5)	T,N,O	—(—5)	..	BS
19.	Tang Marg	29.54	143 (24)	—(—5)	—(—5)	T,N,C,O	—(—5)	..	BS
20.	Panz Mulla	118.57	1049 (164)	P (1)	—(—5)	T,W,C,S,O	—(—5)	..	BS
21.	Brar Ani-Gandan (Braiani Gandan)	249.29	1074 (173)	P (1)	—(—5)	N,C,O	—(—5)	..	BS
22.	Now Pora Khover Para	24.69	140 (21)	P (1)	—(—5)	T,N,S,O	—(—5)	..	—(—5)
23.	Vail Nag Bal	152.97	845 (161)	P (2)	—(—5)	N,S,O	—(—5)	..	—(—5)
24.	Hassan Abad	42.49	97 (17)	AC (1)	—(—5)	N,S,O	—(—5)	..	—(—5)
25.	Hutmarah	271.95	1483 (232)	M(1), P(2), AC(1), O(1)	RP(1)	T,N,O	PO	..	—(—5)
26.	Krangsoo	198.70	2110 (308)	M(1), P(2)	—(—5)	T,N,O	—(—5)	..	—(—5)
27.	Ranbir Pora	794.81	2962 (437)	M(1), P(1)	RP(1)	T,C,O	PO	..	BS
28.	Karewa Chithi Singh Pora (Krewi Chithi Singh Pora)	309.18	1365 (206)	P (3)	CWC(1)	T,C,S,O	—(—5)	..	—(—5)
29.	Devi Pora	240.39	511 (76)	P (1)	—(—5)	C,S,O	—(—5)	..	—(—5)
30.	Reni Pora	206.80	1114 (161)	M(1), P(2)	D(1),CWC(1)	N,S,O	—(—5)	..	BS

DIRECTORY

LAND USE

Approach to village	Nearest town and distance (in Km.)	Power supply	Staple food	Land use (i. e. area under different types of land use in hectares rounded upto 2 decimal places)					Remarks including any place of religious, historical or archaeological interest
				Forest	Irrigated (by source)	Un-irrigated	Cultur-able waste including gauchar & groves	Area not available for cultivation	
(11)	(12)	(13)	(14)	(15)	(16)	(17)	(18)	(19)	(20)
PR	Mattan (4½)	ED, EO	Rice	..	GC 5.26 PC 148.52	9.31	13.35	70.02	Shrine of Syed Sahib N(5)
PR	Mattan (4)	ED, EO	Rice	..	GC 1.62 PC 151.76	19.02	19.83	48.97	M(1)
KR	Anantnag (7)	ED,	Rice	..	PC 43.30	0.82	2.02	14.16	..
PR	Mattan (4)	ED, EO	Rice	..	PC 38.45	121.41	1.21	14.16	N(1)
KR	Mattan (3)	ED	Rice	..	PC 46.94	..	0.81	23.88	N(2)
PR	Mattan (2)	ED, EO	Rice	..	PC 195.06	4.05	29.54	153.78	N(5), M(2), C(1)
PR	Mattan (2)	ED, EO	Rice	..	PC 123.43	..	3.64	63.94	N(3)
PR	Anantnag (7)	ED, EO	Rice	..	GC 13.76	7.69	10.12	12.95	N(2), M(3)
PR	Anantnag (10)	ED	Rice	..	GC 86.20 PC 111.69	25.90	37.23	131.53	Shrine of Hazrat Amir Kabir N(6), M(4), C(7)
KR	Anantnag (8)	ED, EO	Rice	..	PC 36.42	..	12.55	40.87	N(2)
KR	Anantnag (12)	ED, EO	Rice	..	PC 77.30	1.22	21.04	76.08	N(3)
KR	Mattan (8)	ED, EO	Rice	..	GC 50.99	1.61	11.74	23.07	..
PR	Anantnag (8)	ED, EO	Rice	..	GC 41.28 PC 55.04	0.40	13.35	57.88	N(4)
PR	Mattan (8)	ED, EO	Rice	..	GC 263.45	133.55	29.14	157.83	Ancient engraved stone structure N(10), M(1), C(1)
KR	Mattan (10)	ED, EO	Rice	..	GC 34.80	53.01	12.96	18.21	..
PR	Mattan (7)	ED	Rice	..	GC 4.05	3.64	2.02	1.62	..
PR	Anantnag (7)	ED, EO	Rice	..	GC 12.55 PC 22.66	0.40	2.03	25.90	N(2)
PR	Anantnag (9)	ED, EO	Rice	..	GC 101.17	5.67	10.93	27.92	..
PR	Mattan (7)	ED	Rice	..	GC 22.66	1.62	0.40	4.86	..
PR	Mattan (8)	ED, EO	Rice	..	GC 60.30	22.26	9.30	26.71	Sacred Spring of Hindus known Papharn
PR	Mattan (10)	ED, EO	Rice	..	GC 91.06 PC 2.43	73.65	35.61	46.54	N(4)
PR	Mattan (8)	ED	Rice	..	GC 16.19	0.81	1.62	6.07	..
PR	Mattan (11)	ED	Rice, Maize	..	..	122.22	16.59	14.16	Sacred Spring of Hindus
KR	Anantnag (9)	ED, EO	Rice	..	GC 32.38	1.62	2.83	5.66	..
PR	Anantnag (8)	ED, EO	Rice	0.81	GC 14.16 PC 94.70	38.85	10.93	112.50	Century Old temple N(4), M(1)
PR	Mattan (1)	ED, EO	Rice	..	GC 5.66 PC 114.53	4.45	5.26	68.80	N(3)
PR	Anantnag (2)	ED, EO	Rice	..	GC 448.40	134.76	74.86	136.79	N(5), M(7), C(1)
PR	Mattan (4)	ED, EO	Rice, Maize	..	GC 138.00	140.02	13.35	17.81	..
PR	Mattan (4)	ED, EO	Rice, Maize	2.02	GC 135.17	84.99	14.16	4.05	..
PR	Mattan (7)	ED, EO	Rice, Maize	..	PC 68.39	77.70	37.23	23.48	..

1981 CENSUS VILLAGE AMENITIES AND

TEHSIL ANANTNAG

Location Code No.	Name of Village	Total area of the village (in hectares)	Total population & number of households	Amenities available (if not available within the village, a dash (—) is shown in the column and next to it in brackets, the distance in broad ranges, viz ; —5 Kms., 5—10 Kms. & 10+Kms. of the nearest place where the facility available is given)					
				Educational	Medical	Drinking water (potable)	Post & telegraph	Day or days of the market/ hat, if any	Communications (Bus stop, railway station water way)
(1)	(2)	(3)	(4)	(5)	(6)	(7)	(8)	(9)	(10)
31.	Kawari Gam	377.58	1216 (195)	P (1)	CWC(1)	N,S,O	—(—5)	..	BS
32.	Van Gam	153.38	692 (102)	P (1)	—(—5)	T,N,O	—(—5)	..	—(—5)
33.	Sheikh Gund	62.32	289 (36)	P (1)	D(1),CWC(1)	T,N,O	—(—5)	..	—(—5)
34.	Khul Chohar	131.93	846 (128)	P(1), AC(1)	CWC(1)	N,S,O	—(—5)	..	—(—5)
35.	Kriri Kothar	195.87	882 (139)	P (1), O(1)	RP(1)	T,N,S,O	—(—5)	..	BS
36.	Rakhi Brah	331.04	722 (123)	P (1)	CWC(1)	T	—(—5)	..	—(—5)
37.	Brah	436.26	1425 (222)	M(1), P(2)	CWC(2)	T,N,S,O	PO	..	BS
38.	Detho Nag Narin	348.84	1657 (282)	M(1), P(2)	CWC(1), MCW(1)	T,N,O	PO	..	BS
39.	Aho Paisan	282.07	1238 (200)	P (2)	D(1)	N,S,O	—(—5)	..	BS
40.	Chakil Pora	283.28	1681 (309)	P (1)	D(1)	N,R	—(—5)	..	—(—5)
41.	Thim Ran	48.56	161 (31)	P (1), AC(3)	—(—5)	N	—(—5)	..	—(—5)
42.	Bimar Narsar	221.37	812 (149)	P (2)	—(—5)	N,R	—(—5)	..	BS
43.	Chhatar Gul	598.54	3128 (534)	H(1), M(2), P(6), AC(1)	D(1), RP(2), FPC(1)	N,S,O	PO	..	BS
44.	Tunj Mulla	82.15	374 (70)	P (1)	CWC(1)	N,S,O	—(—5)	..	BS
45.	Chogam	149.33	945 (194)	P (2)	—(—5)	N	—(—5)	..	—(—5)
46.	Chera Pora	159.45	1202 (203)	P (2)	—(—5)	N	—(—5)	..	BS
47.	Sheikh Pora	115.34	925 (174)	P (1)	RP(2)	T,N,S,O	—(—5)	..	BS
48.	Sher Gund	123.84	692 (134)	P (1)	—(—5)	N	—(—5)	..	BS
49.	Kriri	124.24	870 (164)	M(1), P(1)	CWC(1), RP(1)	T,N,W,O	—(—5)	..	—(—5)
50.	Uttarsoo	624.03	4543 (720)	M(2), P(3), AC(1), O(4)	D(1)	T,N,S,O	PO	..	BS
51.	Shangas	552.81	3763 (594)	H(1), M(1), P(3), AC(1), O(2)	D(1), RP(1)	T,N,S,O	PO	..	BS
52.	Ogje Balan	60.30	346 (54)	P (1)	—(—5)	T,S,O	—(—5)	..	—(—5)
53.	Andoora	99.96	633 (99)	M(1), P(1)	—(—5)	T,S	—(—5)	..	BS
54.	Kot Hair	352.48	1622 (249)	P (2)	—(—5)	T,N,S,O	—(—5)	..	—(—5)
55.	Khan Doora	188.18	1218 (207)	M(1), P(1)	—(—5)	N	—(—5)	..	BS
56.	Samb Rana	95.91	604 (100)	—(—5)	RP(3)	N,S,O	—(—5)	..	BS
57.	Nowgam Kothar	422.09	3159 (453)	H(1), M(2), P(2)	D(1)	N,S,O	PO	..	BS
58.	Isasso	119.79	771 (123)	P(1)	CWC(1)	N,S,O	—(—5)	..	—(—5)
59.	Arsoo	96.32	393 (56)	P(1)	CWC(1)	N	—(—5)	..	—(—5)
60.	Hardu Toru	233.51	1820 (273)	H(1), M(1), P(3)	CWC(2)	N,S,O	PO	..	BS

DIRECTORY

LAND USE

Approach to village	Nearest town and distance (in Km.)	Power supply	Staple food	Land use (i. e. area under different types of land use in hectares rounded upto 2 decimal places)					Remarks including any place of religious, historical or archaeological interest
				Forest	Irrigated (by source)	Un-irrigated	Culturable waste including gauchar & groves	Area not available for cultivation	
(11)	(12)	(13)	(14)	(15)	(16)	(17)	(18)	(19)	(20)
PR	Mattan (6)	ED, EO	Rice, Maize	..	GC 3.24 PC 180.90	166.33	16.18	10.93	..
KR	Anantnag (16)	ED, EO	Rice, Maize	..	PC 86.20	20.23	29.95	17.00	..
PR	Mattan (8)	ED	Rice, Maize	..	PC 45.73	4.86	4.05	7.68	..
PR	Mattan (7)	ED, EO	Rice, Maize	..	PC 87.01	8.50	5.66	30.76	..
PR	Mattan (9)	ED, EO	Rice, Maize	..	PC 118.98	..	10.93	65.96	..
KR	Mattan (8)	ED	Maize	..	PC 54.23	199.11	21.45	56.25	..
PR	Mattan (8)	ED, EO	Rice, Maize	..	PC 169.57	162.69	66.77	37.23	M(1)
PR	Mattan (9)	ED, EO	Rice, Maize	..	PC 147.71	116.96	59.08	25.09	..
PR	Mattan (10)	ED, EO	Rice, Maize	2.02	PC 198.70	25.90	52.21	3.24	..
KR	Anantnag (23)	ED, EO	Rice, Maize	..	PC 8.09	168.35	29.14	77.70	..
KR	Anantnag (28)	ED	Rice, Maize	..	PC 0.40	26.71	6.07	15.38	..
PR	Anantnag (21)	ED, EO	Rice, Maize	..	PC 45.35	56.66	17.00	102.38	Shrine of Syed Sahib
PR	Anantnag (23)	ED, EO	Rice, Maize	..	PC 207.21	152.16	110.48	128.69	Shrine of Syed Sahib N(8)
PR	Mattan (12)	ED, EO	Rice	..	PC 52.61	16.19	12.54	0.81	..
KR	Anantnag (24)	ED, EO	Rice	..	PC 30.76	82.55	8.50	27.52	Shrine of Syed Sahib
PR	Mattan (11)	ED, EO	Rice, Maize	2.02	PC 68.80	52.62	26.30	9.71	..
PR	Achabal (12)	ED, EO	Rice, Maize	..	PC 40.47	42.49	8.50	23.88	..
PR	Achabal (11)	ED, EO	Rice, Maize	..	PC 56.66	28.33	12.14	26.71	Astapan Ganashji N(2)
PR	Anantnag (17)	ED, EO	Rice, Maize	..	PC 91.86	5.26	14.57	12.55	Shrine of Syed Sahib
PR	Achabal (9)	ED, EO	Rice, Maize	..	PC 152.16	291.78	88.23	91.86	Deity known as Omaji N(10), C(1)
PR	Achabal (7)	ED, EO	Rice, Maize	..	PC 216.51	201.94	56.25	78.11	Shrine of Syed Sahib N(1), C(1)
KR	Achabal (5)	ED, EO	Rice, Maize	..	PC 17.81	29.13	7.69	5.67	N(1), C(1)
PR	Achabal (8)	ED, EO	Rice, Maize	..	..	77.70	6.88	15.38	..
PR	Achabal (7)	ED, EO	Rice, Maize	..	PC 4.86	257.38	23.06	67.38	..
PR	Achabal (3)	ED, EO	Rice,	..	PC 83.77	12.95	40.46	51.00	..
PR	Achabal (4)	ED, EO	Rice,	..	PC 26.71	..	31.16	38.04	Astapan Ganeshji Shrine of Syed Sahib
PR	Achabal (5)	ED, EO	Rice,	..	PC 227.84	101.58	84.58	8.09	..
KR	Achabal (7)	ED, EO	Rice,	..	PC 62.32	21.05	25.09	11.33	Shrine of Syed Sahib
KR	Achabal [6]	ED	Rice,	..	PC 47.75	15.78	21.46	11.33	..
PR	Achabal (6)	ED, EO	Rice, Maize	..	GC 2.83 PC 161.07	18.62	22.66	28.33	..

1981 CENSUS VILLAGE AMENITIES AND

TEHSIL ANANTNAG

Location Code No.	Name of Village	Total area of the village (in hectares)	Total population & number of households	Amenities available (if not available within the village, a dash (—) is shown in the column and next to it in brackets, the distance in broad ranges, viz ; —5 Kms., 5—10 Kms. & 10+Kms. of the nearest place where the facility available is given)					
				Educational	Medical	Drinking water (potable)	Post & telegraph	Day or days of the market/ hat, if any	Communications (Bus stop, railway station water way)
(1)	(2)	(3)	(4)	(5)	(6)	(7)	(8)	(9)	(10)
61.	Khirman Tail Wani	23.47				Un-Inhabited			
62.	Khirman Toru	44.11				Un-Inhabited			
63.	Gopal Pora Kalan	454.06	1849 (259)	M(1), P(2)	CWC(1)	C	PO	..	—(—5)
64.	Gopal Pora Khurad	283.69	809 (116)	P(2), AC(1)	CWC(1)	S,C,O	—(—5)	..	—(—5)
65.	Nun Wani	108.46	664 (101)	P (1)	—(—5)	N	—(—5)	..	—(—5)
66.	Kadeh Pora	88.63	551 (77)	P (1)	CWC(1)	N	—(—5)	..	—(—5)
67.	Magri Pora	76.89	759 (103)	M(1), P(1)	CWC(1)	N	—(—5)	..	—(—5)
68.	Karewa Kanganhal	103.20	34 (4)	—(—5)	—(—5)	S	—(—5)	..	—(—5)
69.	Kangan Hal (Kangan Hall)	78.11	1043 (153)	P (2)	—(—5)	N	—(—5)	..	BS
70.	Tail Wani	244.43	2099 (298)	M(1), P(2)	CWC(2)	N,S,O	PO	..	BS
71.	Rakhi Tail Wani	202.35	142 (25)	—(—5)	—(—5)	N	—(—5)	..	—(—5)
72.	Trahpoo	115.34	186 (32)	M(1), P(1)	—(—5)	N,S,O	—(—5)	..	BS
73.	Sand Sooma	65.96	571 (76)	P (1)	CWC(1)	N	—(—5)	..	BS
74.	Sahib Abad	221.37				Un-Inhabited			
75.	Koleh Garh	69.20	201 (29)	P (1)	—(—5)	N,S,O	—(—5)	..	BS
76.	Thaji Wara	116.96	980 (145)	P (1)	—(—5)	N,S,O	—(—5)	..	BS
77.	Sandoo	154.19	754 (106)	P (1)	—(—5)	T,N,O	—(—5)	..	—(—5)
78.	Watari Gam	99.96	489 (75)	P (1)	—(—5)	S	PO	..	—(—5)
79.	Wani Hama	106.03	758 (96)	P (1)	—(—5)	N,O	—(—5)	..	—(—5)
80.	Peth Dial Gam	192.63	1662 (218)	H(2), M(2), P(2)	D(1)	T,N	PO	..	BS
81.	Bona Dial Gam	190.61	1396 (186)	M(2), P(3)	—(—5)	N	—(—5)	..	BS
82.	Ugjan	43.30	489 (63)	P (1)	—(—5)	N	—(—5)	..	—(—5)
83.	Brenti Bat Pora	523.67	2735 (401)	H(1), M(2), P(3)	D(1)	T,N,O	—(—5)	..	—(—5)
84.	Imoh	280.45	1341 (188)	M(1), P(2)	—(—5)	T,N,O	—(—5)	..	—(—5)
85.	Damhall	244.84	1494 (224)	M(1), P(2)	TB(1), RP(1)	T,N,O	PO	..	—(—5)
86.	Shehli Pora	161.47	794 (123)	M(1), P(1)	—(—5)	C	—(—5)	..	BS
87.	Badoora	76.89	589 (96)	P (1)	—(—5)	T,Tk,O	—(—5)	..	BS
88.	Amar Khar	106.03	50 (9)	—(—5)	—(—5)	T,Tk,O	—(—5)	..	—(—5)
89.	Hard Pora	163.49	923 (132)	M(1), P(1)	TB(1), RP(1)	T,N,Tk,O	PO	..	—(—5)
90.	Akin Gam	382.03	2915 (438)	P (3)	D(1), RP(1)	T,Tk,O	PO, Phone	..	BS

DIRECTORY

LAND USE

Approach to village	Nearest town and distance (in Km.)	Power supply	Staple food	Land use (i. e. area under different types of land use in hectares rounded upto 2 decimal places)					Remarks including any place of religious, historical or archaeological interest
				Forest	Irrigated (by source)	Un-irrigated	Culturable waste including gauchar & groves	Area not available for cultivation	
(11)	(12)	(13)	(14)	(15)	(16)	(17)	(18)	(19)	(20)
		Un - Inhabited				20.64	0.81	2.02	..
		Un - Inhabited				41.28	2.43	0.40	..
PR	Mattan (4)	ED, EO	Rice	..	GC 284.09	120.19	38.45	11.33	..
PR	Mattan (4)	ED, EO	Rice	..	GC 163.49	74.46	28.34	17.40	..
PR	Anantnag (3)	..	Rice	..	PC 12.55	42.49	32.38	21.04	..
PR	Anantnag (3)	ED, EO	Rice	..	PC 67.99	1.21	8.50	10.93	..
PR	Anantnag (4)	ED, OE	Rice	..	PC 63.94	4.05	2.83	6.07	..
PR	Anantnag (6½)	ED	Rice	..	GC 57.87	34.40	6.07	4.86	..
PR	Achabal (4)	ED, EO	Rice	..	PC 64.75	1.63	8.09	3.64	M(2), C(1)
PR	Achabal (4)	ED, EO	Rice	..	GC 44.52 PC 146.50	26.30	10.92	16.19	Shrine of Syed Sahib M(1)
KR	Achabal (3)	ED, EO	Rice	..	PC 149.33	31.16	12.14	9.72	..
PR	Achabal (1)	ED, EO	Rice	..	PC 98.74	3.65	12.95	..	..
PR	Anantnag (3)	ED, EO	Rice	..	PC 54.63	0.40	6.38	4.45	..
	Un - inhabited				PC 151.35	1.21	44.53	24.28	..
PR	Achabal (2)	ED, EO	Rice	..	PC 44.11	..	16.19	8.90	..
PR	Achabal (3)	ED, EO	Rice	..	PC 71.63	0.81	30.76	13.76	Hindu Shrine
PR	Achabal (5)	ED, EO	Rice	..	PC 9.31	88.22	35.21	21.45	..
PR	Anantnag (4)	ED, EO	Rice	..	PC 12.55	45.33	27.52	14.56	..
PR	Anantnag (6)	EA	Rice	..	PC 74.06	0.40	4.05	27.52	..
PR	Anantnag (5)	EA	Rice	..	PC 111.29	6.06	10.12	65.16	Shrine of Reshi Sahib, N(20)
PR	Anantnag (3)	EA	Rice	..	PC 116.15	4.45	10.12	59.89	N(5)
PR	Anantnag (6)	EA	Rice	..	PC 27.11	3.24	1.62	11.33	N(10)
PR	Achabal (4)	ED, EO	Rice	..	PC 104.01	270.33	67.58	81.75	Shrine of Syed Sahib
PR	Achabal (4)	ED, EO	Rice	..	PC 97.93	101.17	42.90	38.45	..
PR	Achabal (8)	ED, EO	Rice	..	PC 165.93	6.07	24.28	48.56	..
PR	Achabal (1)	ED, EO	Rice	..	PC 109.67	7.69	16.19	27.92	..
PR	Achabal (4)	ED, EO	Rice	..	PC 46.54	2.83	12.14	15.38	..
PR	Achabal (3)	ED, EO	Rice	..	PC 68.39	1.63	14.97	21.04	..
PR	Achabal (7)	ED, EO	Rice	..	PC 114.93	4.45	4.05	40.06	..
PR	Achabal (6)	ED, EO	Rice	2.83	PC 153.78	106.03	57.47	61.92	Temple of Shiva Bagwati M(1)

1981 CENSUS VILLAGE AMENITIES AND

TEHSIL ANANTNAG

Location Code No.	Name of Village	Total area of the village (in hectares)	Total population & number of households	Amenities available (if not available within the village, a dash (—) is shown in the column and next to it in brackets, the distance in broad ranges, viz ; —5 Kms., 5—10 Kms. & 10+Kms. of the nearest place where the facility available is given)					
				Educational	Medical	Drinking water (potable)	Post & telegraph	Day or days of the market/ hat, if any	Communications (Bus stop, railway station water way)
(1)	(2)	(3)	(4)	(5)	(6)	(7)	(8)	(9)	(10)
91.	Mohri Pora	96.32	732 (119)	P (1)	—(—5)	T,Tk,O	—(—5)	..	BS
92.	Hillar Arhama	500.60	2761 (412)	M(1), P(1)	D(1)	T,N,O,S	PO	..	BS
93.	Bahal	107.65	805 (122)	P (1)	—(—5)	T,N,O	—(—5)	..	BS
94.	Booch	139.62	838 (140)	P (1)	—(—5)	T,N,O	—(—5)	..	BS
95.	Khal Har	75.27	533 (98)	P (2)	—(—5)	T,N,O	—(—5)	..	—(—5)
96.	Kandi Warin	385.67	1320 (206)	M(1), P(2)	—(—5)	T,N,O	—(—5)	..	—(—5)
97.	Nagam	231.08	1799 (309)	M(1), P(2), O(1)	RP(1)	T,C,O	—(—5)	..	—(—5)
98.	Irkamoo	77.70	679 (110)	P (1)	—(—5)	T,N,S,O	—(—5)	..	—(—5)
99.	Soaf Shali	631.32	2709 (446)	H(1), M(2), P(2)	D(1), RP(1)	T,N,O	PO	..	—(—5)
100.	Parz Gam	270.33	1367 (214)	P (1)	—(—5)	T,S,O	—(—5)	..	—(5—10)
101.	Kehar Pora	301.90	1083 (151)	M(1), P(2)	—(—5)	N,S,O	—(—5)	..	—(—5)
102.	Khara Pora	306.35	1114 (185)	P (1)	—(—5)	T,S,O	—(—5)	..	—(—5)
103.	Nar Sanger	169.16	724 (130)	P (1)	—(—5)	S	—(—5)	..	—(—5)
104.	Guri Draman	263.45	881 (155)	P (1)	D(1)	N	—(—5)	..	—(—5)
105.	Mati Handoo	190.61	1121 (193)	M(1), P(2)	D(1)	N	—(10+)	..	BS
106.	Gawran	90.65	480 (102)	P (1)	—(—5)	N	—(10+)	..	—(—5)
107.	Rain Ather	241.60	1228 (230)	P (1)	—(—5)	N	—(10+)	..	—(—5)
108.	Lisoo Brannar	196.27	955 (159)	P (1)	—(—5)	N	—(—5)	..	—(—5)
109.	Now Bugh	266.29	1344 (205)	M(1), P(2)	—(—5)	N,S,O	—(5—10)	..	BS
110.	Desu Now Bugh	293.40	1709 (243)	M(1), P(1)	—(5—10)	N	PO	..	BS
111.	Kharatti	268.71	1485 (264)	M(1), P(1)	—(—5)	N	—(5—10)	..	—(5—10)
112.	Larnoo	394.98	1640 (291)	H(1), M(1), P(2)	HC(1)	T,N,O	PO	..	BS
113.	Drawari	186.56	834 (132)	P (1)	—(—5)	N	—(5—10)	..	—(10+)
114.	Gad Wail	180.09	792 (129)	P (1)	—(—5)	N	—(5—10)	..	—(5—10)
115.	Bidhi Har	197.49	783 (132)	P (2)	D(1)	N	—(—5)	..	BS
116.	Dandi Pora	237.15	1628 (264)	P (1)	D(1)	N	—(—5)	..	BS
117.	Lohar Sanzi	380.00	1553 (251)	M(1), P(3)	D(1)	T,N,O	—(—5)	..	BS
118.	Gadool Ahlan	690.81	4002 (759)	M(1), P(5)	D(1), RP(1)	T,N,O	PO	..	BS
119.	Hala Pora	73.65	713 (130)	P (1)	—(—5)	T,N,O	—(—5)	..	BS
120.	Adeh Hall	102.39	768 (132)	P (1)	—(—5)	T,N,O	—(—5)	..	BS

DIRECTORY

LAND USE

Approach to village	Nearest town and distance (in Km.)	Power supply	Staple food	Land use (i. e. area under different types of land use in hectares rounded upto 2 decimal places)					Remarks including any place of religious, historical or archaeological interest
				Forest	Irrigated (by source)	Un-irrigated	Cultur-able waste including gauchar & groves	Area not available for cultivation	
(11)	(12)	(13)	(14)	(15)	(16)	(17)	(18)	(19)	(20)
PR	Achabal (8)	ED, EO	Rice	..	PC 55.04	10.53	21.04	9.71	..
PR	Kokernag (9)	ED, EO	Rice	..	PC 144.47	49.78	36.83	269.52	..
PR	Kokernag (8)	ED, EO	Rice	..	PC 76.89	0.81	13.36	16.59	..
PR	Kokernag (7)	ED, EO	Rice	..	PC 55.85	40.87	21.45	21.45	..
PR	Kokernag (3½)	ED, EO	Rice	..	GC 46.94	..	7.69	20.64	N(1)
KR	Kokernag (4)	ED, EO	Rice	50.99	GC 126.26	70.01	12.55	125.86	Shrine of Mughal Reshi
PR	Kokernag (2)	ED, EO	Rice	..	GC 127.48	..	4.05	99.55	C(1)
PR	Kokernag (1)	ED, EO	Rice	..	GC 53.01	0.81	8.09	15.79	N(5), M(1)
KR	Kokernag (4)	ED, EO	Rice	..	GC 78.11	335.49	22.26	195.46	Ancient spring of historical importance
KR	Kokernag (10)	ED	Rice, Maize	..	..	210.84	7.28	52.21	..
KR	Kokernag (8)	..	Rice, Maize	..	PC 13.76	203.15	31.57	53.42	..
KR	Kokernag (12)	ED, EO	Rice, Maize	..	..	209.63	15.78	80.94	..
KR	Kokernag (14)	ED, EO	Rice, Maize	..	..	117.76	16.19	35.21	..
PR	Kokernag (20)	ED, EO	Rice, Maize	..	PC 48.16	123.43	10.92	80.94	..
PR	Kokernag (35)	ED, EO	Rice, Maize	..	PC 46.13	96.32	7.69	40.47	..
PR	Kokernag (35)	ED, EO	Rice, Maize	..	PC 29.54	37.64	4.05	19.42	..
PR	Kokernag (30)	ED, EO	Rice, Maize	..	PC 44.92	133.55	22.66	40.47	..
KR	Kokernag (22)	ED. EO	Rice, Maize	..	PC 112.10	36.42	39.25	8.50	..
PR	Kokernag (18)	ED, EO	Rice, Maize	..	PC 61.11	104.01	20.23	80.94	..
PR	Kokernag (15)	ED, EO	Rice, Maize	..	PC 84.98	89.03	38.86	80.53	..
PR	Kokernag (10)	ED, EO	Rice, Maize	..	PC 111.28	77.70	35.21	44.52	..
PR	Kokernag (18)	ED, EO	Rice, Maize	..	PC 70.42	196.27	36.43	91.86	..
KR	Kokernag (12)	ED	Rice, Maize	..	PC 38.85	110.08	13.35	24.28	..
KR	Kokernag (9)	..	Rice, Maize	..	PC 15.78	97.93	21.86	44.52	..
PR	Kokernag (12)	ED, EO	Rice, Maize	..	PC 78.51	4.86	33.18	80.94	..
PR	Kokernag (9)	ED, EO	Rice, Maize	..	PC 70.01	78.11	24.28	64.75	..
PR	Kokernag (10)	ED, EO	Rice, Maize	18.21	PC 82.96	90.65	36.42	151.76	Ancient Ruins
PR	Kokernag (12)	ED, EO	Rice, Maize	..	PC 74.88	307.56	33.99	274.38	..
PR	Kokernag (9)	ED, EO	Rice, Maize	..	PC 33.99	6.88	2.43	30.35	..
PR	Kokernag (8)	ED, EO	Rice, Maize	..	PC 24.69	43.30	3.24	31.16	..

1981 CENSUS VILLAGE AMENITIES AND

TEHSIL ANANTNAG

Location Code No.	Name of Village	Total area of the village (in hectares)	Total population & number of households	Amenities available (if not available within the village, a dash (—) is shown in the column and next to it in brackets, the distance in broad ranges, viz ; —5 Kms., 5—10 Kms. & 10+Kms. of the nearest place where the facility available is given)					
				Educational	Medical	Drinking water (potable)	Post & telegraph	Day or days of the market/ hat, if any	Communications (Bus stop, railway station water way)
(1)	(2)	(3)	(4)	(5)	(6)	(7)	(8)	(9)	(10)
121.	Cheri Tanzi	86.20	489 (76)	P (1)	—(—5)	T,N	—(5—10)	..	—(—5)
122.	Takia Magam	313.23	2215 (337)	M(1), P(2)	—(—5)	T,N,O	—(5—10)	..	BS
123.	Nala Sund Brari	365.03	2200 (404)	P (2)	—(—5)	T,N,O	—(—5)	..	—(—5)
124.	Deval Gam	745.84	4717 (791)	H(1), M(1) P(4), AC(1)	D(1)	T,N,O	PO	..	BS
125.	Addi Gam	280.85	1192 (233)	P (1)	—(—5)	N	—(—5)	..	—(—5)
126.	Bindoo Zalan Gam	169.57	1278 (192)	M(2), P(2)	—(—5)	N	—(—5)	..	—(5—10)
127.	Bidder Hayat Pora	150.54	791 (131)	M(1), P(5)	RP(2)	T,N,S	PO	..	BS
128.	Naroo Pora	459.32	2109 (343)	P (1)	—(—5)	T,N,S,O	PO	..	—(—5)
129.	Dan Veth Pora	73.65	603 (105)	P (2)	—(—5)	T,N,S,O	—(—5)	..	BS
130.	Sagam	628.89	3318 (529)	H(2), M(2), P(2)	D(1), RP(3)	T,N,S,O	PO, Phone	..	BS
131.	Pal Pora	53.82	323 (52)	M(1), P(1)	—(—5)	T,N,O	—(—5)	..	BS
132.	Fateh Pora	557.66	3276 (452)	H(1), M(3), P(4)	—(—5)	T,N.O	PO	..	—(—5)
133.	Hardu Shichan	256.98	1660 (264)	M(1), P(1)	—(—5)	N	—(—5)	..	—(—5)
134.	Peth Bug	179.68	1310 (186)	P (1)	—(—5)	N	—(—5)	..	—(—5)
135.	Ganoora	98.34	521 (73)	P (1)	—(—5)	N	—(—5)	..	—(—5)
136.	Lallan	108.05	819 (119)	P (1)	—(—5)	N	—(—5)	..	—(—5)
137.	Kamar	215.30	1543 (228)	M(1), P(1)	—(—5)	N,O	PO	..	—(—5)
138.	Chichiri Pora	42.90	347 (49)	P (1)	—(—5)	N	—(—5)	..	—(—5)
139.	Rohu	95.51	962 (130)	M(1), P(2)	—(—5)	N,O	—(—5)	..	—(—5)
140.	Moni Ward	147.31	1190 (152)	P (1)	—(—5)	T,N,O	—(—5)	..	—(—5)
141.	Hanji Danter	123.03	896 (123)	P (1)	RP(2)	T,N,O	—(—5)	..	—(—5)
142.	Takia Bahram (Takia Bahram Shah)	37.64	1078 (141)	H(1), M(1), P(1)	RP(1)	T,N,O	—(—5)	..	—(—5)
143.	Ghat Pushwari	28.73	781 (91)	M(1), P(1)	—(—5)	T,N,O	—(—5)	..	—(—5)
144.	Mong Hall	167.14	1351 (192)	M(1), P(3)	D(1)	N	PO	..	—(—5)
145.	Bang-i-Nowgam	36.83	145 (15)	—(—5)	—(—5)	N	—(—5)	..	—(—5)
146.	Mira Danter	206.39	1972 (249)	M(1), P(2)	—(—5)	T,N	—(—5)	..	—(—5)
147.	Ashji Pora	43.71	723 (110)	P (2)	—(—5)	T,N	—(—5)	..	—(—5)
148.	Uttarsoo Naji Gund	135.17	758 (105)	P (1)	—(—5)	N	—(—5)	..	—(—5)
149.	Ul-Bug-Nowgam	194.66	1583 (224)	P (1)	—(—5)	N	PO	..	BS
150.	Krewa Brak Pora	102.79				Un - Inhabited			

DIRECTORY

LAND USE

Approach to village	Nearest town and distance (in Km.)	Power supply	Staple food	Land use (i. e. area under different types of land use in hectares rounded upto 2 decimal places)					Remarks including any place of religious, historical or archaeological interest
				Forest	Irrigated (by source)	Un-irrigated	Cultur-able waste including gauchar & groves	Area not available for cultivation	
(11)	(12)	(13)	(14)	(15)	(16)	(17)	(18)	(19)	(20)
PR	Kokernag (7)	ED, EO	Rice, Maize	..	PC 9.71	30.35	12.96	33.18	..
PR	Kokernag (35)	ED, EO	Rice, Maize	..	PC 35.61	178.47	16.59	82.56	..
PR	Kokernag (9)	ED, EO	Rice, Maize	..	PC 21.86	209.63	8.90	124.64	..
PR	Kokernag (6)	ED, EO	Rice, Maize	..	PC 304.72	200.32	84.18	156.62	Shrine of Baba Dawood Khaki
KR	Kokernag (2)	ED, EO	Rice, Maize	..	GC 112.10	70.82	11.33	86.60	..
KR	Kokernag (1)	ED	Rice, Maize	..	GC 102.39	62.73	4.45	..	
PR	Kokernag (1½)	ED, EO	Rice, Maize	..	GC 97.93 PC 42.49	7.29	2.83	..	
PR	Kokernag (2)	ED, EO	Rice, Maize	..	PC 90.65	280.45	24.28	63.94	..
PR	Kokernag (4)	ED, EO	Rice, Maize	..	PC 33.59	20.23	12.95	6.88	..
PR	Kokernag (5)	ED, EO	Rice, Maize	..	PC 301.49	142.87	137.59	46.94	N(10), M(2)
PR	Achabal (5)	ED EO	Rice	..	PC 6.48	27.92	13.76	5.66	..
PR	Anantnag (10)	EA	Rice	..	PC 331.44	27.92	52.21	146.09	Shrines of Sidiq Akbar and Hazrat Umar, N(5)
PR	Anantnag (6)	EA	Rice	..	PC 159.04	2.83	8.09	87.02	Shrine of Amir Kabir Sahib
PR	Anantnag (5)	EA	Rice	..	PC 119.78	4.45	4.86	50.59	..
K	Anantnag (5)	EA	Rice	..	PC 70.43	0.40	1.21	26.30	..
KR	Anantnag (5)	EA	Rice	..	PC 57.06	3.24	5.66	42.09	..
PR	Anantnag (4)	EA	Rice	..	PC 141.24	0.40	10.12	63.54	N(5)
PR	Anantnag (2½)	EA	Rice	..	PC 16.59	2.84	3.64	19,83	..
PR	Anantnag (2)	EA	Rice	..	PC 54.63	1.21	3.25	36.42	N(3), C(1)
PR	Anantnag (5)	EA	Rice	..	PC 86.20	23.88	2.02	35.21	..
PR	Anantnag (3)	EA	Rice	..	PC 67.99	27.52	2.83	24.69	N(5), C(1)
PR	Anantnag (4)	EA	Rice	..	GC 7.28	19.03	1.21	10.12	N(10)
PR	Anantnag (1)	EA	Rice	..	PC 8.50	15.38	0.80	4.05	..
PR	Anantnag (3)	EA	Rice	..	PC 110.89	5.66	7.69	42.90	N(2), M(1), C(1)
KR	Anantnag (3)	EA	Rice	..	PC 15.78	6.48	4.46	10.11	..
PR	Anantnag (2)	EA	Rice	..	PC 96.72	41.28	8.50	59.89	N(5), C(3)
PR	Anantnag (1)	EA	Rice	..	PC 31.16	2.83	2.03	7.69	N(10), C(2)
PR	Anantnag (1)	EA	Rice	..	PC 84.58	3.24	6.07	41.28	..
PR	Anantnag (3)	ED, EO	Rice	..	PC 38.45	77.70	32.38	46.13	..
	Un - inhabited			..	PC 26.30	59.08	12.55	4.86	..

1981 CENSUS VILLAGE AMENITIES AND

TEHSIL ANANTNAG

Location Code No.	Name of Village	Total area of the village (in hectares)	Total population & number of households	Amenities available (if not available within the village, a dash (—) is shown in the column and next to it in brackets, the distance in broad ranges, viz ; —5 Kms., 5—10 Kms. & 10+Kms. of the nearest place where the facility available is given)					
				Educational	Medical	Drinking water (potable)	Post & telegraph	Day or days of the market/ hat, if any	Communications (Bus stop, railway station water way)
(1)	(2)	(3)	(4)	(5)	(6)	(7)	(8)	(9)	(10)
151.	Khirman Dooni Pahoo	50.18				Un - Inhabited			
152.	Dooni Pahoo	148.12	1182 (159)	M(1), P(2)	—(—5)	T,N,O	—(—5)	..	BS
153.	Brak Pora	175.64	1594 (213)	M(1), P(1)	—(—5)	T,N,O	—(—5)	..	BS
154.	Chithi Manz Hama	5.26	92 (11)	—(—5)	—(—5)	T	—(—5)	..	—(—5)
155.	Pehru	124.24	932 (124)	M(1), P(2)	—(—5)	T,N	—(—5)	..	—(—5)
156.	Fateh Ghar	215.30	24 (3)	—(—5)	—(—5)	C	—(—5)	..	—(—5)
157.	Anchi Doru	285.71	2455 (347)	M(2), P(2), AC(1)	—(—5)	T,N,O	PO	..	—(—5)
158.	Krewa Rampur	169.16	771 (132)	P (1)	—(—5)	N,C,O	—(—5)	..	—(—5)
159.	Chithi Pai Bugh	15.38	145 (22)	—(—5)	—(—5)	T,N,O	—(—5)	..	BS
160.	Pai Bugh	31.16	262 (33)	P(1), AC(1)	—(—5)	N,C,O	—(—5)	..	BS
161.	Shamsi Pora	50.18	286 (46)	P (1)	—(—5)	N	—(—5)	..	—(—5)
162.	Anz Walla	185.75	1071 (148)	M(1), P(1), AC(1)	—(—5)	N,O	PO	..	—(—5)
163.	Mati Pora	46.54	234 (29)	P (1)	—(—5)	N	—(—5)	..	—(—5)
164.	Nanilang	623.63	3720 (565)	H(2), M(2), P(8)	RP(2)	T,N,O	PO, Phone	..	BS
165.	Now Bugh	81.34	658 (94)	M(1), P(1)	—(—5)	N	—(—5)	..	—(—5)
166.	Areh Bugh	27.11	204 (25)	P (1)	—(—5)	N	—(—5)	..	—(—5)
167.	Rakhi Chee	97.13	380 (62)	—(—5)	—(—5)	N	—(—5)	..	—(—5)
168.	Chhi	105.62	1147 (142)	M(1), P(1)	—(—5)	S	—(—5)	..	—(—5)
169.	Sifan	86·20	821 (91)	M(1), P(1)	—(—5)	T,N,O	—(—5)	..	—(—5)
170.	Mira Gund	55.44	531 (78)	P (1)	—(—5)	T,N,O	—(—5)	..	—(—5)
171.	Rakhi Now Bugh	30.76				Un - Inhabited			
		34243.33	190681 (29561)	H(18), M(81), P(242), AC(15), O(12)		RP(31), D(24), CWC 22), MCW(1), FPC(1), HC(1), TB(2)			

DIRECTORY

LAND USE

Approach to village	Nearest town and distance (in Km.)	Power supply	Staple food	Land use (i. e. area under different types of land use in hectares rounded upto 2 decimal places)					Remarks including any place of religious, historical or archaeological interest
				Forest	Irrigated (by source)	Un-irrigated	Cultur-able waste including gauchar & groves	Area not available for cultivation	
(11)	(12)	(13)	(14)	(15)	(16)	(17)	(18)	(19)	(20)
	Un - inhabited			..	PC 1.62	42.08	4.05	2.43	..
PR	Anantnag (2)	ED, EO	Rice	..	PC 46.13	32.79	46.54	22.66	..
PR	Anantnag (2)	ED, EO	Rice	..	PC 26.30	51.40	66.78	31.16	..
PR	Anantnag (2)	EA	Rice	..	PC 3.24	..	0.40	1.62	..
PR	Anantnag (2)	EA	Rice	..	PC 74.86	1.62	4.05	43.71	Gotam Nag, N(2)
KR	Anantnag (2)	..	Rice	..	GC 94.29	78.51	6.89	35.61	Shrine of Sidiqi Akbar Sahib
PR	Anantnag (1)	EA	Rice	..	PC 177.66	0.81	6.48	100.76	N(10), M(1), C(3)
PR	Anantnag (2)	ED, EO	Rice	..	GC 113.31	12.14	14.57	29.14	N(3), M(1)
PR	Mattan (2)	ED	Rice	..	PC 13.35	..	..	2.03	..
PR	Mattan (2)	ED	Rice	..	PC 18.62	0.80	..	11.74	N(3), C(1)
KR	Mattan (4)	ED, EO	Rice	..	PC 31.57	..	0.40	18.21	N(2)
PR	Mattan (4)	EA	Rice	..	PC 93.89	..	13.35	78.51	..
KR	Mattan (5)	ED, EO	Rice	..	PC 22.66	0.40	5.67	17.81	N(2)
PR	Mattan (4)	ED, EO	Rice	..	PC 359.76	4 05	51.00	208.82	N(6), M(2)
KR	Anantnag (5)	ED, EO	Rice	..	PC 53.82	2.02	2.83	22.67	..
KR	Anantnag (4)	ED	Rice	..	PC 16.18	1.62	2.83	6.48	..
KR	Anantnag (2)	ED	Rice	..	PC 27.93	13.76	7.69	47.75	N(3)
KR	Anantnag (3)	EA	Rice	..	PC 58.28	4.44	4.05	38.85	..
PR	Anantnag (3)	EA	Rice	..	PC 40.06	12.14	4.45	29.55	..
PR	Anantnag (2)	EA	Rice	..	PC 23.47	21.85	2.43	7.69	..
				..	PC 13.76	4.05	2.83	10.12	..
				78.90	PC 11000.67 GC 3094.25	9230.59	3313.66	7525.26	N(225), M(32), C(28)

TEHSIL MAP

TEHSIL DORU
DISTRICT ANANTNAG

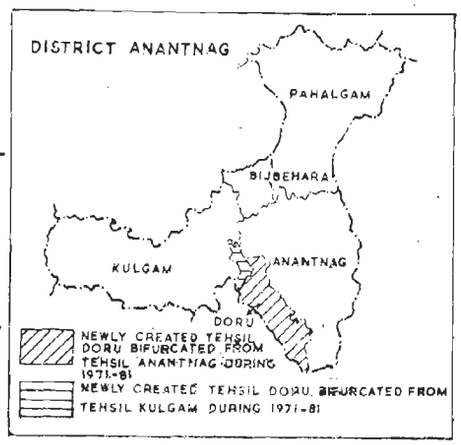

BOUNDARY, DISTRICT	
" TEHSIL	
" VILLAGE WITH LOCATION CODE NUMBER.	47
TEHSIL HEADQUARTERS	
VILLAGES WITH POPULATION SIZE: BELOW 200, 200–499; 500–999; 1000–4999	
UNINHABITED VILLAGES WITH LOCATION CODE NUMBER	X 3
NATIONAL HIGHWAY	NH1A
RIVER AND STREAM	
POST OFFICE/TELEGRAPH OFFICE	PO/TO
PRIMARY HEALTH CENTRE / DISPENSARY	
HIGHER SECONDARY SCHOOL / DAK BUNGALOW	S / DB
RESERVED FOREST BOUNDARY	
URBAN AREA WITH LOCATION CODE NUMBER	NU

Based upon Survey of India map with permission of the Surveyor General of India.

© Government of India Copyright, 1986

ALPHABETICAL LIST OF VILLAGES

DORU TEHSIL

Sl. No.	*Name of Village*	*1981 Location Code No.*
(1)	*(2)*	*(3)*
1.	Arakhashi Pora	4
2.	Badhar Moona	50
3.	Bata Gund	35
4.	Baihama	74
5.	Bona Gund	15
6.	Bragam	28
7.	Bronthnu	2
8.	Buni Gam	70
9.	Chak Path	6
10.	Chandan Pajan	77
11.	Changoo	51
12.	Chhohan	38
13.	Dalwach Gagas Gund	24
14.	Doru	31
15.	Drinen Drobdara	67
16.	Gassi Pora	3
17.	Gawas	42
18.	Ghee Boom	16
19.	Gochan	29
20.	Gund Now Roze	11
21.	Hakura Badas Gam	8
22.	Halsi Dar	43
23.	Hari Gam	59
24.	Hardu Dehrana	9
25.	Hengi Pora	41
26.	Hillar Shah Abad	54
27.	Hir Gawas	37
28.	Irote Damjan	76
29.	Kaprin	40
30.	Kewah	58
31.	Kish Gund	73
32.	Kriri Shah Abad	22
33.	Kuchey Pora	66
34.	Kuri Gam	63
35.	Lewdora	65
36.	Lisser Chawal Gam	19
37.	Lok Bawan Larki Pora	1
38.	Mahmood Abad	25
39.	Mandi Pora	27
40.	Mandhool	75
41.	Mant Pora	10
42.	Manz Moh	56
43.	Mundah	49
44.	Naid Pora	5
45.	Nathi Pora	21
46.	Nawah	68
47.	Now Dora Kralmar	32
48.	Now Gam Shah Abad	46
49.	Now Pora Shah Abad	14
50.	Nusoo Badra Gund	71
51.	Omoh	47
52.	Oojru	53
53.	Oui Bamdoora	20
54.	Panzat Wan Pora	61
55.	Polia	33
56.	Prani Gam	52
57.	Qamar	44
58.	Rain Chogund	36
59.	Raing Mandoo	39
60.	Rakhi Lissar	30
61.	Sadi Wara	48
62.	Sangran Devsar	72
63.	Shangrin	12
64.	Shanker Pora	13
65.	Shaster Gam	26
66.	Sransoo Sham Pora	62
67.	Sodora	78
68.	Takia Ahamad Shah	18
69.	Tareh Gam	23
70.	Thaman Kote	45
71.	Tunjlu	57
72.	Verinag	34
73.	Vesu	79
74.	Watar Hall	17
75.	Wan Gund	55
76.	Wan Pora Choimula	60
77.	Yarhool Baba Pora	69
78.	Yiarkhushi Pora	64
79.	Zal Dora	7

1981 CENSUS VILLAGE AMENITIES AND

TEHSIL DORU

Location Code No.	Name of Village	Total area of the village (in hectares)	Total population & number of households	Amenities available (if not available within the village, a dash (—) is shown in the column and next to it in brackets, the distance in broad ranges, viz ; —5 Kms., 5—10 Kms. & 10+Kms. of the nearest place where the facility available is given)					
				Educational	Medical	Drinking water (potable)	Post & telegraph	Day or days of the market/ hat, if any	Communications (Bus stop, railway station water way)
(1)	(2)	(3)	(4)	(5)	(6)	(7)	(8)	(9)	(10)
1.	Lok Bawan Larki Pora	389.72	2448 (360)	M(1), P(3)	D(1)	N,T,R,S	PO	..	BS
2.	Bronthnu (Branthun)	88.63	128 (15)	P (1)	—(—5)	N,R	—(—5)	..	—(—5)
8.	Gassi Pora	95.10				(Un-inhabited)			
4.	Arakhashi Pora	88.63	922 (129)	M(1), P(1)	D(1)	N,T,R	—(—5)	..	—(—5)
5.	Naid Pora	82.15	443 (58)	P (1)	—(—5)	N,R	—(—5)	..	—(—5)
6.	Chak Path	95.91	528 (79)	M(1), P(1)	—(—5)	N,R	—(5—10)	..	—(—5)
7.	Zal Dora	94.70	629 (93)	P (1)	—(—5)	N,R	—(5—10)	..	—(—5)
8.	Hakura Badas Gam	621.20	4109 (606)	H(1), M(1) P(2)	D(1)	N,T,R	PO	..	—(—5)
9.	Hardu Dehrana	275.59	1434 (203)	M(1), P(2)	—(5—10)	N,T,R	—(5—10)	..	BS
10.	Mant Pora (Nant Pora)	99.15	558 (95)	P (1)	—(5—10)	N,T,R	—(5—10)	..	—(—5)
11.	Gund Now Roze	110.89	354 (59)	P (1)	—(5—10)	N,R	—(5—10)	..	—(—5)
12.	Shangrin	92.67	555 (87)	P (1)	—(10+)	N	—(5—10)	..	—(—5)
13.	Shanker Pora	283.28	886 (130)	P (2)	—(5—10)	N,R	—(5—10)	..	—(—5)
14.	Now Pora Shah Abad	212.06	992 (140)	—(—5)	—(5—10)	N,T,R,S	—(—5)	..	—(—5)
15.	Bona Gund	132.33	528 (80)	—(—5)	—(5—10)	N,T	—(—5)	..	—(—5)
16.	Ghee Boom	36.83	170 (24)	—(—5)	—(5—10)	N,T	—(5—10)	..	—(—5)
17.	Watar Hall	59.49	312 (45)	P (1)	—(10+)	N,T	—(5—10)	..	—(—5)
18.	Takia Ahamad Shah	25.50	206 (29)	—(—5)	—(5—10)	N,T,S	—(5—10)	..	—(—5)
19.	Lisser-Chawal Gam (Chawal Gam)	166.73	1149 (158)	M(1), P(1)	—(5—10)	N,T	—(5—10)	..	—(—5)
20.	Ouibamdoora	354.91	1150 (174)	P(2), O(1)	D(1)	N,T	—(5—10)	..	—(—5)
21.	Nathi Pora	31.57	467 (69)	P (1)	—(—5)	N,T,R,S	—(—5)	..	BS
22.	Kriri Shah Abad	163.09	952 (139)	M(1), P(1)	—(—5)	N,T	—(—5)	..	—(—5)
23.	Tareh Gam	113.72	247 (31)	P (1)	—(—5)	N	—(—5)	..	—(—5)
24.	Dalwach Gagas Gund	123.84	625 (91)	M(1), P(1)	—(—5)	N	—(5—10)	..	—(—5)
25.	Mahmood Abad	101.58	813 (122)	M(1), P(1)	—(—5)	N,T,R	—(—5)	..	—(—5)
26.	Shaster Gam	200.32	196 (26)	P (1)	—(5—10)	N	—(5—10)	..	—(—5)
27.	Mandi Pora	86.20	293 (44)	P (1)	—(—5)	N	—(—5)	..	—(—5)
28.	Bragam	196.27	1004 (169)	M(1), P(1)	—(—5)	N,T	—(—5)	..	—(—5)
29.	Gochan	31.57	412 (62)	P (1)	—(—5)	N	—(—5)	..	—(—5)
30.	Rakhi Lissar	138.00	41 (12)	M(1), P(1)	—(5—10)	S	—(5—10)	..	—(5—10)

DIRECTORY

LAND USE

Approach to village	Nearest town and distance (in Km.)	Power supply	Staple food	Land use (i. e. area under different types of land use in hectares rounded upto 2 decimal places)					Remarks including any place of religious, historical or archaeological interest
				Forest	Irrigated (by source)	Un-irrigated	Cultur-able waste including gauchar & groves	Area not available for cultivation	
(11)	(12)	(13)	(14)	(15)	(16)	(17)	(18)	(19)	(20)
PR	Anantnag (7)	ED, EO	Rice	..	PC 196.68	63.94	2.84	126.26	Ziarat Syed Shah
KR	Anantnag (7)	ED, EO	Rice	..	PC 68.80	..	12.14	7.69	..
				..	PC 67.98	..	4.86	22.26	
PR	Anantnag (3)	ED, EO	Rice	28.33	PC 46.14	..	14.16	..	..
PR	Anantnag (7)	ED, EO	Rice	..	PC 58.28	1.21	15.38	7.28	..
KR	Anantnag (7)	ED, EO	Rice	2.83	PC 53.42	24.28	0.81	14.57	..
KR	Anantnag (10)	ED, EO	Rice	..	PC 50.59	9.31	2.83	31.97	..
PR	Anantnag (10)	ED, EO	Rice	..	PC 392.14	6.07	39.66	183.33	N(5)
PR	Anantnag (10)	ED, EO	Rice	..	PC 160.66	1.21	5.67	108.05	..
PR	Anantnag (12)	ED, EO	Rice	..	PC 57.06	0.40	20.64	21.05	..
PR	Anantnag (8)	ED, EO	Rice	..	PC 69.20	22.26	16.19	3.24	..
PR	Anantnag (5)	ED, EO	Rice	..	PC 25.50	42.09	12.94	12.14	..
PR	Anantnag (9)	ED, EO	Rice	..	PC 258.19	12.95	2.83	9.31	..
PR	Anantnag (9)	ED, EO	Rice	..	PC 95.92	6.07	1.21	108.86	Ziarat Syed Shah
KR	Anantnag (7)	..	Rice	..	PC 61.51	29.54	1.62	39.66	..
KR	Anantnag (13)	..	Rice	..	PC 20.64	6.48	1.62	8.09	..
KR	Anantnag (14½)	..	Rice	..	PC 35.21	3.64	2.83	17.81	..
PR	Kukernag (6)	ED	Rice	..	PC 5.26	13.76	1.62	4.86	..
PR	Kukernag (11)	ED, EO	Rice	..	PC 59.89	40.48	20.23	46.13	..
KR	Anantnag (15)	..	Rice	..	PC 122.62	97.13	72,03	63.13	..
PR	Anantnag (14)	ED, EO	Rice	..	PC 23.07	0.40	2.43	5.67	..
KR	Anantnag (12)	ED	Rice	..	PC 93.49	14.16	5.26	50.18	..
KR	Anantnag (4)	ED	Rice	..	PC 68.39	45.33	..	..	Devi Ka Mandir
PR	Anantnag (6)	ED, EO	Rice	..	PC 78.91	44.93	..	..	Ziarat Syed Shah
PR	Anantnag (13)	ED	Rice	..	PC 68.80	1.62	1.21	29.95	..
KR	Qazigund (3)	ED	Rice	..	PC 105.62	94.70	..	..	Ziarat Ibrahim Shah
PR	Qazigund (7)	ED	Rice	..	PC 67.99	18.21	..	..	C(1)
PR	Anantnag (13)	ED, EO	Rice	..	PC 88.21	31.16	64.35	12.55	..
KR	Qazigund (9)	ED, EO	Rice	..	PC 22.26	9.31	..	..	..
PR	Qazigund (10)	..	Rice	..	PC 1.21	98.74	18.62	19.43	..

1981 CENSUS VILLAGE AMENITIES AND

TEHSIL DORU

Location Code No.	Name of Village	Total area of the village (in hectares)	Total population & number of house-holds	Amenities available (if not available within the village, a dash (—) is shown in the column and next to it in brackets, the distance in broad ranges, viz ; —5 Kms., 5—10 Kms. & 10+Kms. of the nearest place where the facility available is given)					
				Educational	Medical	Drinking water (potable)	Post & telegraph	Day or days of the market/ hat, if any	Communi-cations (Bus stop, railway station water way)
(1)	(2)	(3)	(4)	(5)	(6)	(7)	(8)	(9)	(10)
31.	Doru	454.06	4776 (745)	H(1), M(3), P(4), O(1)	HC(1), FPC(1), O(15)	N,T,R,S, W	PTO	..	BS
32.	Now Dora Kralmar	127.07	787 (109)	P (1)	—(—5)	N,T	—(—5)	..	—(—5)
33.	Polia	117.36	817 (132)	P (2)	D(1), HC(1)	N,T	—(—5)	..	—(—5)
34.	Verinag	583.56	4638 (737)	H(2), M(2), P(2)	HC(1), FPC(1) RP(5), O(8)	T,R,S	PTO Phone	..	—(—5)
35.	Bata Gund	787.93	2952 (460)	M(1), P(5)	—(—5)	N,T	—(—5)	..	—(—5)
36.	Rain Chogund	328.20	1976 (311)	P (1)	D(1)	N,T	—(5—10)	..	BS
37.	Hir Gawas	118.57	495 (94)	—(—5)	—(5—10)	N,R	—(5—10)	..	—(5—10)
38.	Chhohan	63.94	298 (48)	P (1)	—(5—10)	N,R	—(—5)	..	—(—5)
39.	Raing Mandoo	76.89	272 (49)	—(—5)	—(5—10)	N,R	—(—5)	..	—(—5)
40.	Kaprin	189.39	1229 (199)	P (1)	D(1)	N,T,R	—(—5)	..	—(—5)
41.	Hengi Pora	113.31	359 (69)	P (1)	—(—5)	N,R	—(—5)	..	—(—5)
42.	Gawas	158.64	980 (153)	—(—5)	—(—5)	N,T,R	PO	..	—(—5)
43.	Halsi Dar	242.00	1415 (258)	P (1)	—(—5)	N,R	—(—5)	..	—(—5)
44.	Qamar	428.57	1804 (291)	M(1), P(3)	D(1)	N,T	PO	..	—(—5)
45.	Thaman Kote	269.93	954 (156)	P (2)	—(—5)	N,T,S	—(—5)	..	—(—5)
46.	Now Gam Shah Abad	397.00	1979 (293)	M(2), P(2)	—(—5)	N,T	PO	..	—(—5)
47.	Omoh	142.05	676 (100)	P (1)	—(—5)	N,T	—(— 5)	..	—(—5)
48.	Sadi Wara	242.81	1511 (238)	H(1), M(1), P(2)	D(1)	N,T,S	—(—5)	..	—(—5)
49.	Mundah	236.74	956 (156)	P (2)	—(—5)	N,T,S	—(5—10)	..	—(—5)
50.	Badhar Moona (Badhar Mooni)	58.69	250 (42)	P (1)	—(—5)	N	—(5—10)	..	—(—5)
51.	Changoo	122.62	839 (142)	P (1)	—(—5)	N,T	—(5—10)	..	—(—5)
52.	Prani Gam	63.13	340 (57)	—(—5)	—(—5)	N,T	—(5—10)	..	—(—5)
53.	Oojru (Ogru)	54.63	307 (43)	—(—5)	—(—5)	N,T	—(—5)	..	—(—5)
54.	Hillar Shah Abad (Hiller Shah Abad)	193.04	870 (134)	M(1), P(2)	D(1)	N,T	PO	..	—(—5)
55.	Wan Gund	133.55	1172 (172)	M(1), P(2)	—(—5)	T,R	—(—5)	..	—(—5)
56.	Manz Moh	321.32	1869 (297)	M(1), P(2)	D(1)	N,R,S	PO	..	BS
57.	Tunjlu	125.86	841 (134)	P (1)	—(—5)	N,T	—(—5)	..	—(—5)
58.	Kewah	137.59	892 (140)	M(1), P(1)	—(—5)	R,S	—(—5)	..	—(—5)
59.	Hari Gam	19.83	19 (4)	—(—5)	—(—5)	R	—(—5)	..	—(—5)

DIRECTORY

LAND USE

Approach to village	Nearest town and distance (in Km.)	Power supply	Staple food	Land use (i. e. area under different types of land use in hectares rounded upto 2 decimal places)					Remarks including any place of religious, historical or archaeological interest
				Forest	Irrigated (by source)	Un-irrigated	Cultur-able waste including gauchar & groves	Area not available for cultivation	
(11)	(12)	(13)	(14)	(15)	(16)	(17)	(18)	(19)	(20)
PR	Anantnag (15)	ED, EO	Rice	..	PC 224.60	91.86	78.11	59.49	N(50), C(5)
PR	Anantnag (20)	ED	Rice	..	PC 89.44	37.63	..	..	..
PR	Anantnag (9)	ED, EO	Rice	..	PC 72.03	44.52	0.81	..	..
PR	Anantnag (20)	ED, EO	Rice	..	PC 322.13	106.84	88.63	65.96	N(3), C(3)
PR	Anantnag (19)	ED, EO	Rice	..	PC 432.61	264 67	..	90.65	N(4)
PR	Anantnag (31)	..	Rice	..	PC 80.13	102.79	61.51	83.77	N(1)
KR	Anantnag (35)	..	Rice	17.00	PC 8.50	59.08	16.18	17.81	..
PR	Anantnag (38)	..	Rice	1.62	PC 14.97	26.71	8.09	12.55	Shrine of Maqdoom Sahib
KR	Anantnag (24)	..	Rice	12.54	PC 5.67	26.71	6.07	25.90	..
PR	Anantnag (40)	..	Rice	7.69	PC 61.51	107.24	12.95	..	..
PR	Anantnag (39)	..	Rice	19.43	PC 2.02	51.80	20.64	19.42	..
PR	Anantnag (40)	..	Rice	..	PC 47.35	33.59	14.57	63.13	N(1)
PR	Anantnag (38)	..	Rice	..	PC 48.16	128.28	24.69	40.87	..
PR	Anantnag (37)	..	Rice	..	PC 110.89	142.45	70.62	104.41	N(1)
PR	Anantnag (40)	..	Rice	..	PC 66.77	84.18	38.04	80,94	Shrine of Anayat-ullah Sahib
PR	Anantnag (24)	..	Rice	..	PC 116.14	171.99	58.28	50.59	Shrine of Makhdoom Shah Sahib
PR	Anantnag (21)	ED	Rice	..	PC 25.09	51.40	..	65.56	Shrine of Shah Hamdan Sahib, An ancient Inn
KR	Qazigund (12)	ED, EO	Rice	..	PC 72.84	78.91	..	91.06	..
PR	Qazigund (13)	ED, EO	Rice	..	PC 44.11	85.39	..	107.24	..
KR	Qazigund (9)	ED, EO	Rice	..	PC 26.71	15.79	..	16.19	..
PR	Qazigund (12)	ED, EO	Rice	..	PC 94.70	2.02	0.40	25.50	..
KR	Qazigund (10)	ED	Rice	..	PC 26.30	22.66	9.31	4,86	..
KR	Qazigund (8)	ED	Rice	..	PC 16.18	23.88	..	14.57	..
PR	Qazigund (12)	ED, EO	Rice	8.09	PC 120.61	29.54	..	34,80	Shrine of Alamdar Sahib, N(1)
PR	Qazigund (7)	ED, EO	Rice	..	PC 54.63	46.13	19.84	12.95	Shrine of Hajidedi N(3), C(5)
PR	Qazigund (9)	ED, EO	Rice	80.93	PC 101.58	128.69	..	10.12	N(8), C(2)
KR	Qazigund (8)	ED, EO	Rice	12.14	PC 29.54	55.44	7.29	21.45	N(2), C(3)
KR	Qazigund (2)	ED, EO	Rice	4.04	PC 53.42	43.71	15.38	21.04	C(2)
KR	Qazigund (3)	ED	Rice	..	PC 15.78	0.40	2.84	0.81	..

1981 CENSUS VILLAGE AMENITIES AND

TEHSIL DORU

Location Code No.	Name of Village	Total area of the village (in hectares)	Total population & number of households	Amenities available (if not available within the village, a dash (—) is shown in the column and next to it in brackets, the distance in broad ranges, viz ; —5 Kms., 5—10 Kms. & 10+Kms. of the nearest place where the facility available is given)					
				Educational	Medical	Drinking water (potable)	Post & telegraph	Day or days of the market/ hat, if any	Communications (Bus stop, railway station water way)
(1)	(2)	(3)	(4)	(5)	(6)	(7)	(8)	(9)	(10)
60.	Wanpora Choimula (Wanpora Choyula)	49.78	473 (75)	P (1)	RP(1), O(1)	T,R	PTO Phone	..	BS
61.	Panzat Wan Pora	595.30	2528 (360)	M(1), P(2)	D(1), O(1)	S,W	PO	..	BS
62.	Sransoo Shampora (Shampora Shransoo)	118.98	484 (71)	P (2)	—(—5)	S	—(—5)	..	BS
63.	Kurigam	465.39	1837 (283)	H(2), M(3), P(5)	HC(1), RP(4)	T,R,S	PTO Phone	..	BS
64.	Yarkhushi Pora (Yurkhushi Pora)	557.66	2266 (361)	H(1), M(1), P(4)	—(—5)	R,S	PO	..	BS
65.	Lewdora	73.65	386 (66)	P (1)	—(—5)	S	—(—5)	..	—(—5)
66.	Kuchey Pora (Koch Pora)	25.09	141 (22)	—(—5)	—(—5)	R	—(5—10)	..	—(—5)
67.	Drinen Drobdara (Driniyan Dubdrah)	156.21	776 (126)	P (1)	—(5—10)	R,S	—(5—10)	..	—(—5)
68.	Nawah (Nawa)	59.49	366 (55)	P (1)	—(5—10)	R,S	—(5—10)	..	—(—5)
69.	Yarhool Baba Pora	122.22	729 (104)	P (1)	—(5—10)	R,S	—(5—10)	..	—(—5)
70.	Buni Gam	79.32	770 (103)	P (2)	—(5—10)	S	—(5—10)	..	—(—5)
71.	Nusoo Badra Gund (Nsubadra Gund)	237.96	1820 (280)	M(1), P(2)	D(1)	R	—(5—10)	..	—(—5)
72.	Sangran Devsar (Shangran Devsar)	213.27	1149 (191)	M(1). P(2)	—(5—10)	R	—(5—10)	..	—(—5)
73.	Kishgund	21.04	182 (28)	—(—5)	—(5—10)	S	—(5—10)	..	—(—5)
74.	Baihama	105.62	663 (105)	P (1)	D(1)	C	—(10+)	..	—(—5)
75.	Mandhool	111.69	884 (137)	P (1)	—(10+)	R	—(5—10)	..	—(—5)
76.	Irote Damjan (Irth Danjan)	201.94	964 (140)	P (2)	—(10+)	R,S	—(—5)	..	—(—5)
77.	Chandan Pajan (Chandan Pagan)	168.35	1062 (152)	P(2), O(1)	—(10+)	R,S	—(—5)	..	—(—5)
78.	Sodora	336.70	2163 (285)	M(1), P(3)	—(10+)	R,S	—(—5)	..	—(—5)
79.	Vesu	253.74	1720 (252)	H(1), M(2), P(3)	D(1), RP(1)	R,S	PO	..	—(—5)
		14853.31	80187 (12288)	H(9), M(34), P(109), O(3)	D(15), FPC(2), HC(4) O(35)				

DIR ECTORY

LAND USE

Approach to village	Nearest town and distance (in Km.)	Power supply	Staple food	Land use (i. e. area under different types of land use in hectares rounded upto 2 decimal places)					Remarks including any place of religious, historical or archaeological interest
				Forest	Irrigated (by source)	Un-irrigated	Cultur-able waste including gauchar & groves	Area not available for cultivation	
(11)	(12)	(13)	(14)	(15)	(16)	(17)	(18)	(19)	(20)
PR	Qazigund (8)	ED, EO	Rice	..	PC 41.28	3.24	..	5.26	N(15), C(12)
PR	Qazigund (5)	ED, EO	Rice	..	PC 369.89	12.14	66.37	146.90	N(10), C(8)
PR	Qazigund (8)	ED, EO	Rice	..	PC 92.67	3.24	..	23.07	N(6), C(10)
PR	Qazigund (½)	ED, EO	Rice	6.07	PC 195.87	183.73	55.04	24.68	N(13), C(15)
PR	Qazigund (3)	ED, EO	Rice	..	PC 156.62	251.31	100.77	48.96	N(12), C(8)
PR	Qazigund (4)	ED, EO	Rice	..	PC 50.59	0.40	11.33	11.33	N(4), C(6)
PR	Qazigund (5)	ED, EO	Rice	..	PC 12.95	1.21	5.67	5.26	N(2), C(1)
PR	Qazigund (5)	ED, EO	Rice	..	PC 104.81	3.24	25.90	22.26	C(5)
PR	Qazigund (8)	ED, EO	Rice	..	PC 37.63	2.43	17.81	1.62	..
PR	Qazigund (8)	ED, EO	Rice	..	PC 70.42	15.79	20.23	15.78	..
PR	Qazigund (8)	ED, EO	Rice	..	PC 54.23	..	22.26	2.83	..
PR	Qazigund (6)	ED, EO	Rice	..	PC 152.57	18.62	60.70	6.07	N(4), C(8)
PR	Qazigunn (9)	ED, EO	Rice	..	PC 125.05	10.12	68.39	9.71	N(6), C(5)
PR	Qazigund 6)	..	Rice	..	PC 15.37	0.81	..	4.86	..
PR	Qazigund (9)	ED, EO	Rice	..	PC 57.47	5.26	21.04	21.85	N(2), C(2)
KR	Qazigund (1)	ED	Rice	..	PC 67.58	5.26	27.92	10.93	C(5)
PR	Qazigund (8)	ED, EO	Rice	..	PC 138.40	21.85	23.88	17.81	C(3)
KR	Anantnag (9)	ED	Rice	..	PC 105.22	14.56	16.19	32.38	C(4)
PR	Anantnag (9)	ED, EO	Rice	..	PC 210.43	19.43	42.09	64.75	C(3)
PR	Anantnag (9)	ED, EO	Rice	..	PC 152.16	9.31	63.94	28.33	N(8), C(12)
				200.71	PC 7119.26	3385.62	1547.97	2599.75	

TEHSIL MAP

TEHSIL KULGAM
DISTRICT ANANTNAG

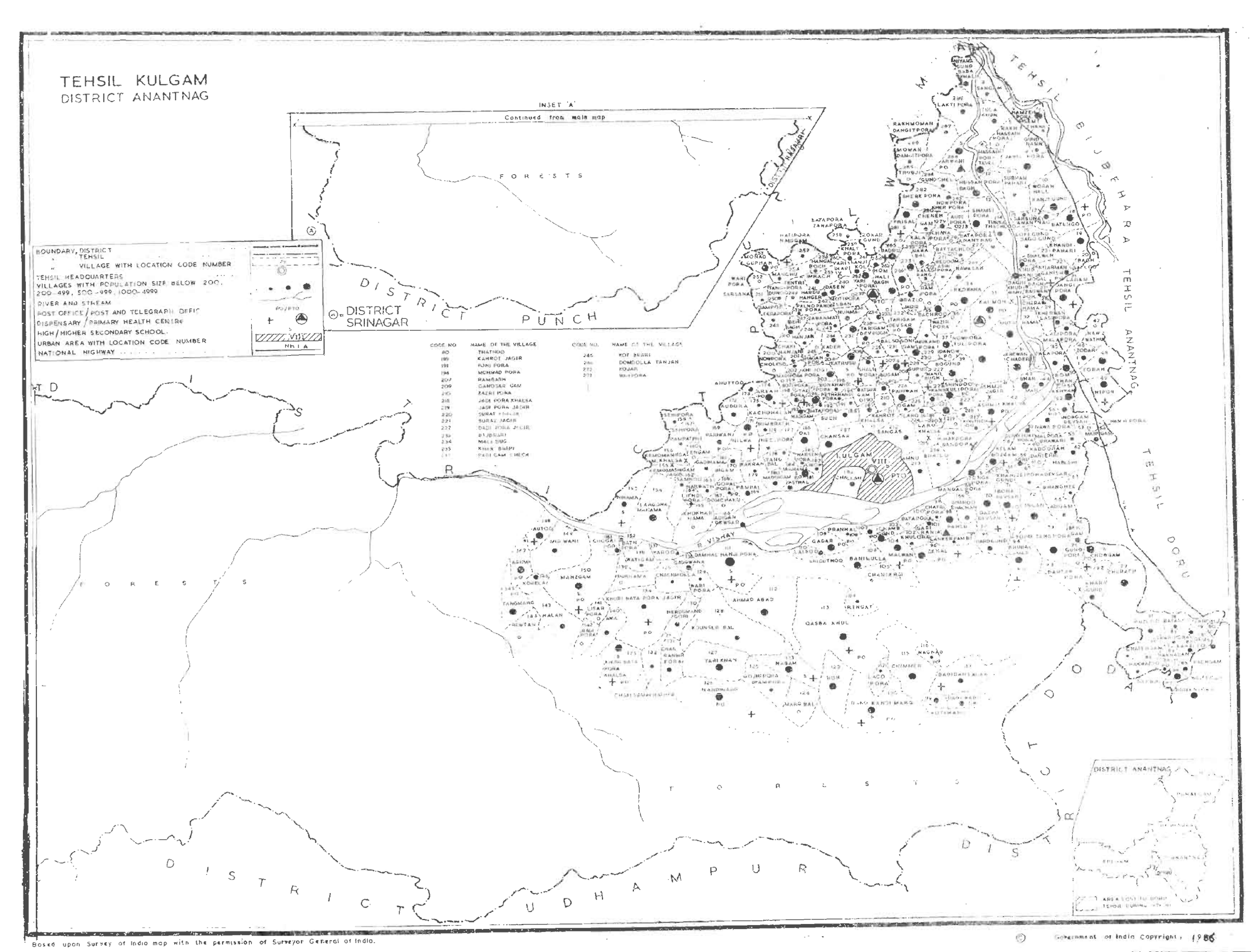

Based upon Survey of India map with the permission of Surveyor General of India.

© Government of India Copyright, 1986

ALPHABETICAL LIST OF VILLAGES

KULGAM TEHSIL

Sl. No.	Name of village	1981 Location Code No.	Sl. No.	Name of village	1981 Location Code No.
(1)	(2)	(3)	(1)	(2)	(3)
1.	Adigam	64	44.	Boh	122
2.	Adigan Dewsar	166	45.	Bomthan	50
3.	Agru	59	46.	Bona Devsar	71
4.	Ahmad Abad	112	47.	Bon Khandi Pora	196
5.	Akhal	96	48.	Brazlo	214
6.	Akhran	51	49.	Brazlo Jagir	267
7.	Amnu	213	50.	Brinial Lamar	94
8.	Areah	174	51.	Bugam	208
9.	Arigutnoo	107	52.	Bumbrath	176
10.	Arwani	288	53.	Chachmolla	135
11.	Ashmji Jagir	41	54.	Chaki Hanjan	201
12.	Ashmji Khalsa	42	55.	Chaki Samad Rather	132
13.	Asnur	147	56.	Chak Pora Bandora	216
14.	Asthal	181	57.	Chak Ranbirpora	131
15.	Audi Pora	278	58.	Chak Wazoo	89
16.	Audora	172	59.	Challan	182
17.	Antoo	148	60.	Chamb Gund	103
18.	Auttoo	173	61.	Chana Pora	276
19,	Awil	140	62.	Chrndergi	105
20.	Bachroo	35	63.	Chansar	187
21.	Badi Gah Lalan	117	64.	Chater Gam	90
22.	Badru	265	65.	Chatri Pora	99
23.	Baghi Khud Wani	25	66.	Cheneh Gam	280
24.	Bagh Sakloo	20	67.	Chera Hama	28
25.	Bagh Wan Poh	27	68.	Chimmer	115
26.	Baj Brari	233	69.	Chogal Pora	151
27.	Balso	231	70.	Chowgam	76
28.	Banimulla	106	71.	Chuian	72
29.	Batango	78	72.	Churath	77
30.	Bata Pora	192	73.	Dadi Pora Jagir	222
31.	Bata Pora Anantnag	277	74.	Damhal Hanji Pora	111
32.	Bata Pora Vailoo	100	75.	Dand Ward	118
33.	Bata Pora Zana Pora	258	76.	Danokandi Marag	120
34.	Batengo	18	77.	Danow	37
35.	Bathi Pora	152	78.	Dantehri	61
36.	Batsur Gam	190	79.	Dard Gund	95
37.	Battachloo	270	80.	Dasen	240
38.	Behi Bagh	247	81.	Dodar Koot	202
39.	Beri Gam	74	82.	Domchaku	167
40.	Bhan	43	83.	Domdolla Tanjan	266
41.	Bhanghee	63	84.	Durhama	139
42.	Bigam	170	85.	Forah	48
43.	Bogund	39	86.	Frisal	281

Sl. No.	Name of village	1981 Location Code No.
(1)	(2)	(3)
87.	Gadar	109
88.	Gadihama	161
89.	Ganosar Gam	209
90.	Gasi Rania	101
91.	Gaudwana	136
92.	Gojri Pora Dyani Pora	125
93.	Gopal Pora	168
94.	Gund Chel	284
95.	Gundi Pora	75
96.	Gund Nasir	8
97.	Gund Toki Pora	57
98.	Hablshi	62
99.	Hadigam	193
100.	Hakradan	84
101.	Halan	143
102.	Hamzeh Pora	6
103.	Hangal Boch	256
104.	Hanjan	246
105.	Hanji Pora	53
106.	Hardu Hanger	241
107.	Har Wath	163
108.	Hassain Pora Tavela	4
109.	Hati Pora Naidgam	257
110.	Hawasah	269
111.	Hee Pora	177
112.	Herdumand Gori	130
113.	Hom Shali Bagh	263
114.	Hassan Pora Bagh	12
115.	Imrach	255
116.	Jabli Pora	9
117.	Jadi Pora Jagir	219
118.	Jadi Pora Khalsa	218
119.	Kachohalan	175
120.	Kader	244
121.	Kadoorah	60
122.	Kahrot Jagir	189
123.	Kahrot Khalsa	211
124.	Kaimoh	33
125.	Kakran	179
126.	Kaladrang	272
127.	Kala Pora	275
128.	Kanchlu	79
129.	Kani Pora	223
130.	Kanji Gund	17
131.	Kanji Kol	261
132.	Karaloo	82
133.	Katrusu	205
134.	Kelambozgam	58
135.	Kemo Mashigam Jagir	155
136.	Kemo Mashigam Khalsa	156
137.	Khah Gund	66
138.	Khalt Pora	259
139.	Khandi Pahari	19
140.	Khara Gund	92
141.	Khar Brari	235
142.	Kharman Ganish	22
143.	Khi Jogi pora	203
144.	Khokhar Hama	165
145.	Khrewan Lasi Pora	29
146.	Khudwani	24
147.	Khulora	102
148.	Khuri Bata Pora Jagir	134
149.	Khuri Bata Pora Khalsa	133
150.	Kojar	273
151.	Kokar Gund	264
152.	Konthchoo	217
153.	Koreal	146
154.	Kotamarag	119
155.	Kot Brari	245
156.	Kounserbal	128
157.	Krewan Chader	31
158.	Lago Pora	121
159.	Laisoo	110
160.	Lakti Pora	289
161.	Lali Pora Mala Pora	30
162.	Lanker Pambi	97
163.	Laram Jangipora	21
164.	Largoramahama	154
165.	Laro Jagir	224
166.	Laro Khalsa	215
167.	Likhdipora	164
168.	Lirow	183
169.	Lisar Pora	141
170.	Madergam	180
171.	Madi Pora	199
172.	Mah	44
173.	Mali Bug	234
174.	Malpora Brawari	55
175.	Malwan	104
176.	Manchu	254
177.	Mangal Pora	68
178.	Manigam	54
179.	Manzgam	150
180.	Margbal	124
181.	Mirhama	184
182.	Mirwani	149

Sl. No.	Name of village	1981 Location Code No.
(1)	(2)	(3)
183.	Mogal Bagh	26
184.	Mohmad Pora	194
185.	Moman Dangit Pora	286
186.	Monad Guphan	253
187.	Moti Pora Zeban	239
188.	Mukand Pora	229
189.	Mutal Hama	32
190.	Nagam	123
191.	Nagnad	116
192.	Nandimarg	126
193.	Nani Bugh	227
194.	Narseng Pora	185
195.	Nav Bug	88
196.	Nawa Bal	274
197.	Nawa Pora	56
198.	Naw Wathu	47
199.	Nigeen Pora	87
200.	Nihama	153
201.	Nilwa	171
202.	Nipor	49
203.	Niyana Gund Baba Khalil	1
204.	Nowgam Devsar	52
205.	Now Pora Chalend	200
206.	Now Pora Kher Pora	283
207.	Now Pora Tuli Pora	38
208.	Nunmai	238
209.	Ogam	225
210.	Oki	186
211.	Orial	81
212.	Pach Gam	85
213.	Pahlu	98
214.	Pala Pora	45
215.	Palno Pandith Pora	242
216.	Pambai	169
217.	Paniwah	226
218.	Parigam Check	237
219.	Pariwan	159
220.	Partab Pora	93
221.	Peth Khandi Pora	195
222.	Poni Pora	191
223.	Pranhal	108
224.	Qasba Devsar	70
225.	Qasba Khul	113
226.	Ragipora	142
227.	Rakh Hassain Pora	5
228.	Rakh Moman Dangit Pora	287
229.	Ramgarh	207
230.	Rampora	268
231.	Red Wana	34
232.	Rewtan	144
233.	Ringat	114
234.	Ruzloo	91
235.	Samnoo	162
236.	Sampora Derapora	248
237.	Sangam	2
238.	Sangas	212
239.	Sarsana	251
240.	Sar Suna Anantnag	15
241.	Sehi Pora	158
242.	Seh Pora Rampathri	157
243.	Semithan	7
244.	Shagan Pora	204
245.	Shahoo Shachan	69
246.	Shali Pora	206
247.	Shalwan Pora	23
248.	Shamsi Pora	13
249.	Shere Pora	282
250.	Shindoo Kulpora	40
251.	Sofi Gund Bago Gund	16
252.	Sofi Pora	198
253.	Sonigam	230
254.	Sopat Tangpora	73
255.	Subhan Pahari	11
256.	Such	188
257.	Super	228
258.	Surat Jagir	221
259.	Surat Khalsa	220
260.	Tangbal	178
261.	Tangdunoo	250
262.	Tang Marg	145
263.	Tarigam Devbugh	236
264.	Tarigam Devsar	232
265.	Tazi Pora	197
266.	Tengam	160
267.	Tentri Pora	249
268.	Thathoo	80
269.	Trubji	285
270.	Tula Khun	3
271.	Turka Thachloo	14
272.	Vari Har	260
273.	Waltengo	86
274.	Wanpora	279
275.	Wari Pora	83
276.	Wari Pora	129
277.	Watigam	138
278.	Wawri Pora	252
279.	Wazir Pora	36
280.	Wedoomashi Pora	271
281.	Woran Hall	10
282.	Yarikhah	127
283.	Yari Pora	262
284.	Yaroo	137
285.	Zaban Mati Pora	243
286.	Zazri Pora	210
287.	Zeipora Devsar	65
288.	Zodar	46
289.	Zongal Pora	67

1981 CENSUS VILLAGE AMENITIES AND

TEHSIL KULGAM

Location Code No.	Name of Village	Total area of the village (in hectares)	Total population & number of households	Amenities available (if not available within the village, a dash (—) is shown in the column and next to it in brackets, the distance in broad ranges, viz ; —5 Kms., 5—10 Kms. & 10+Kms. of the nearest place where the facility available is given)					
				Educational	Medical	Drinking water (potable)	Post & telegraph	Day or days of the market/ hat, if any	Communications (Bus stop, railway station water way)
(1)	(2)	(3)	(4)	(5)	(6)	(7)	(8)	(9)	(10)
1.	Niyana Gund Baba Khalil	169.16	631 (75)	P (1)	—(—5)	R	—(—5)	..	—(—5)
2.	Sangam	83.78	321 (38)	P (1)	—(—5)	R	—(—5)	..	—(—5)
3.	Tula Khun	152.97	913 (107)	P (1)	—(—5)	R,S	—(—5)	..	—(—5)
4.	Hassain Pora Tavela	179.28	1264 (179)	P (1)	—(—5)	R,S	—(—5)	..	—(—5)
5.	Rakh Hassain Pora	107.65	142 (18)	—(—5)	—(—5)	S	—(—5)	..	—(—5)
6.	Hamzeh Pora	39.66	138 (20)	—(—5)	—(—5)	R	—(—5)	..	—(—5)
7.	Semi Than	465.39	1071 (124)	P (1)	—(—5)	T	—(—5)	..	—(—5)
8.	Gund Nasir	29.14	223 (32)	—(—5)	—(—5)	R	—(—5)	..	—(—5)
9.	Gabli Pora	673.40	2708 (359)	P (2)	—(—5)	T,S	—(—5)	..	—(—5)
10.	Woran Hall	307.16	1786 (266)	P (1)	—(—5)	TW,O	—(—5)	..	—(—5)
11.	Subhan Pahari	140.02	473 (58)	—(—5)	—(—5)	S	—(—5)	..	—(—5)
12.	Hussan Pora Bagh	178.87	1035 (139)	P (1)	—(5—10)	R	—(10+)	..	—(—5)
13.	Shamsi Pora	210.84	1220 (167)	P (2)	—(—5)	R,O	—(—5)	..	—(—5)
14.	Turka Thachloo	96.72	661 (97)	P (1)	—(—5)	TK,R,C	—(—5)	..	—(—5)
15.	Sarsuna Anantnag	84.58	433 (65)	P (1)	—(—5)	O	—(—5)	..	—(—5)
16.	Sofi Gund Bago Gund	40.06	404 (52)	P (1)	—(—5)	T,O	Phone	..	—(—5)
17.	Kanji Gund	59.49	573 (83)	P (1)	—(—5)	R	—(—5)	..	—(—5)
18.	Batengo	138.40	1176 (154)	M(1), P(1)	D(1)	R,C,O	PO, Phone	..	—(—5)
19.	Khandi Pahari	238.77	1577 (218)	M(1), P(2)	—(—5)	C,O	Phone	..	—(—5)
20.	Bagh Sakloo	7.69	188 (25)	—(—5)	—(—5)	N	—(—5)	..	—(—5)
21.	Iaram Jangi Pora	246.86	2401 (326)	M(1), P(2)	D(1)	TK,C	—(—5)	..	—(—5)
22.	Kharman Ganish	126.67	975 (146)	M(1), P(2)	D(1)	C,O	PO, Phone	..	—(—5)
23.	Shalwan Pora	118.98	698 (108)	P (1)	—(—5)	T	—(—5)	..	—(—5)
24.	Khud Wani	196.27	1938 (249)	P (1)	—(—5)	R,O	—(—5)	..	—(—5)
25.	Baghi Khud Wani	9.31			(Un-inhabited)				
26.	Mogal Bagh	25.50	216 (31)	—(—5)	—(—5)	T	—(—5)	..	—(—5)
27.	Baghwan Poh	30.35	315 (41)	—(—5)	—(—5)	W	—(—5)	..	—(—5)
28.	Chera Hama	59.49	463 (68)	P (1)	—(—5)	N,TK	—(—5)	..	—(—5)
29.	Khrewanla Lasi Pora	100.36	883 (133]	M(1), P(1)	—(—5)	S	—(—5)	..	—(—5)
30.	Lalipora Mala Pora	78.51	822 (105)	P (1)	—(—5)	TK	—(—5)	..	—(—5)

DIRECTORY

LAND USE

Approach to village	Nearest town and distance (in Km.)	Power supply	Staple food	Land use (i. e. area under different types of land use in hectares rounded upto 2 decimal places)					Remarks including any place of religious, historical or archaeological interest
				Forest	Irrigated (by source)	Un-irrigated	Cultur-able waste including gauchar & groves	Area not available for cultivation	
(11)	(12)	(13)	(14)	(15)	(16)	(17)	(18)	(19)	(20)
PR	Bijbehara (4)	ED	Rice	..	GC 60.30	59.89	..	48.97	..
PR	Bijbehara (3)	ED	Rice	..	GC 7.69	42.90	4.05	29.14	..
PR	Bijbehara (4)	ED	Rice	..	GC 75.67	54.23	..	23.07	..
PR	Bijbehara (3)	ED	Rice	..	GC 88.63	50.18	15.38	25.09	..
PR	Bijbehara (4)	ED	Rice	..	GC 76.89	12.55	..	18.21	..
PR	Bijbehara (3)	ED	Rice	..	GC 17.81	15.78	..	6.07	..
PR	Bijbehara (2)	ED	Rice	..	GC 158.23	230.27	..	76.89	..
PR	Bijbehara (1)	ED	Rice	..	GC 10.52	0.81	7.69	10.12	..
PR	Bijbehara (1)	ED	Rice	..	GC 340.34	87.41	86.20	159.45	..
PR	Anantnag (4)	ED	Rice	..	GC 209.22	53.01	26.30	18.63	..
PR	Bijbehara (3)	ED	Rice	..	GC 109.26	4.05	..	26.71	..
PR	Bijbehara (10)	ED	Rice	.	GC 109.67	30.35	..	38.85	..
KR	Anantnag (9)	ED	Rice	..	PC 174.02	11.74	11.33	13.75	..
KR	Anantnag (6)	ED	Rice	..	GC 71.63	10.93	4.45	9.71	..
KR	Anantnag (7)	ED	Rice	..	GC 73.25	..	9.71	1.62	..
PR	Anantnag (5)	ED	Rice	..	GC 27·92	2.02	6.07	4.05	..
PR	Anantnag (4)	ED	Rice	..	GC 43.71	4.45	4.86	6.47	..
PR	Anantnag (4)	ED	Rice	..	GC 106.43	1.62	10.93	19.42	..
PR	Anantnag (4)	ED	Rice	..	GC 191.01	1.62	28.33	17.81	..
KR	Anantnag (5)	ED	Rice	..	GC 5.67	..	0.81	1.21	..
PR	Anantnag (5)	ED	Rice	..	GC 191.01	..	17.81	38.04	..
PR	Anantnag (6)	ED	Rice	..	GC 105.62	0.40	7.27	13.38	..
KR	Anantnag (5)	ED	Rice	..	GC 94.29	5.67	17.81	1.21	..
PR	Anantnag (6)	ED	Rice	..	GC 135,16	15.38	15.78	29.95	..
					PC 7.29	..	..	2.02	
PR	Anantnag (5)	ED	Rice	..	GC 19.83	1.62	1.62	2.43	..
PR	Anantnag (5)	ED	Rice	..	GC 8.50	12.14	2.02	7.69	..
KR	Anantnag (6)	ED	Rice	..	PC 42.09	2.83	6.07	8.50	..
PR	Anantnag (5)	ED	Rice	..	PC 69.20	2.02	13.36	15.78	.
PR	Anantnag (6)	ED	Rice	..	PC 42.48	12.55	11.74	11.74	..

1981 CENSUS VILLAGE AMENITIES AND

TEHSIL KULGAM

Location Code No.	Name of Village	Total area of the village (in hectares)	Total population & number of households	Amenities available (if not available within the village, a dash (—) is shown in the column and next to it in brackets, the distance in broad ranges, viz ; —5 Kms., 5—10 Kms. & 10+Kms. of the nearest place where the facility available is given)					
				Educational	Medical	Drinking water (potable)	Post & telegraph	Day or days of the market/ hat, if any	Communications (Bus stop, railway station water way)
(1)	(2)	(3)	(4)	(5)	(6)	(7)	(8)	(9)	(10)
31.	Krewan Chader	258.19	1572 (215)	M(1), P(2)	—(—5)	N,TK	—(—5)	..	—(—5)
32.	Mutal Hama	211.65	1162 (166)	P (1)	—(—5)	N,TK	—(—5)	..	—(—5)
33.	Kai Moh	401.86	3408 (453)	H(1), M(2), P(3)	HC(1) FPC(1)	N,R,TK	PO, Phone	..	—(—5)
34.	Redwana	308.78	2681 (366)	P(2), O(1)	—(—5)	N,TK	—(—5)	..	—(—5)
35.	Bachroo	180.09	1021 (122)	P (1)	—(—5)	S	—(—5)	..	—(—5)
36.	Wazir Pora	23.47	73 (11)	—(—5)	—(—5)	N	—(—5)	..	—(—5)
37.	Danow	142.05	1003 (139)	M(1), P(2)	—(—5)	N	PO	..	—(—5)
38.	Nowpora Tuli Pora	167.95	1101 (146)	P (1)	—(—5)	N	—(—5)	..	—(—5)
39.	Bogund	216.51	1315 (190)	P (1)	—(—5)	N	—(—5)	..	—(—5)
40.	Shindoo Kulpora	227.44	1793 (236)	P (1)	—(—5)	N,TK	PO	..	—(—5)
41.	Ashmji Jagir	119.79				(Un-Inhabited)			
42.	Ashmji Khalsa	250.91	2371 (296)	M (1), P(1)	D(1)	N,TK	PO	..	—(—5)
43.	Bhan	176.85	1125 (133)	M (1), P(1)	—(—5)	N	—(—5)	..	—(—5)
44.	Mah	283.54	802 (113)	P (1)	—(—5)	N	—(—5)	..	—(—5)
45.	Pala Pora	108.86	630 (89)	P (1)	—(—5)	N	—(—5)	..	—(—5)
46.	Zodar	84.98	839 (109)	—(—5)	—(—5)	N	—(—5)	..	—(—5)
47.	Naw Wathu	17.81	167 (24)	—(—5)	—(—5)	S	—(—5)	..	—(—5)
48.	Forah	178.47	1214 (172)	M(1), P(2)	—(—5)	N	—(5—10)	..	—(—5)
49.	Nipor	237.96	1497 (214)	M(1), P(2)	D(1)	N	—(—5)	..	—(—5)
50.	Bomthan	144.88	1188 (151)	P (1)	—(—5)	N	PO	..	—(—5)
51.	Akhran	195.06	1560 (227)	M(1), P(2)	—(5—10)	N	—(5—10)	..	—(—5)
52.	Nowgam Devsar	43.30	583 (84)	P (1)	—(—5)	N	—(—5)	..	—(—5)
53.	Hanji Pora	34.80	181 (21)	P (1)	—(—5)	N,R	—(—5)	..	—(—5)
54.	Mani Gam	140.83	907 (134)	M (1), P(2)	—(—5)	N,R	—(—5)	..	—(—5)
55.	Malpora Brawari	81.75	479 (60)	P (1)	—(—5)	N,S	—(—5)	..	—(—5)
56.	Nawa Pora (Nawa Para)	142.05	910 (115)	P (1)	—(—5)	N,R,S	PO	..	—(—5)
57.	Gund Toki Pora	236.34	884 (101)	P (1)	—(—5)	N,R,S	—(—5)	..	—(—5)
58.	Kelam Bozgam	313.23	3155 (433)	H(1), M(1), P(4), O(1)	D(1), RP(2)	N,R,S	PO	..	BS
59.	Agru	65.56	586 (83)	P(1), O(1)	—(—5)	N,R,S	—(—5)	..	—(—5)
60.	Kadoorah	75.27	202 (26)	P (1)	—(—5)	N,R,S	—(—5)	..	—(—5)

DIRECTORY

LAND USE

Approach to village	Nearest town and distance (in Km.)	Power supply	Staple food	Land use (i. e. area under different types of land use in hectares rounded upto 2 decimal places)					Remarks including any place of religious, historical or archaeological interest
				Forest	Irrigated (by source)	Un-irrigated	Cultur-able waste including gauchar & groves	Area not available for cultivation	
(11)	(12)	(13)	(14)	(15)	(16)	(17)	(18)	(19)	(20)
PR	Kulgam (9)	ED	Rice	..	PC 137.59	0.40	10.12	110.08	..
PR	Kulgam (9)	ED	Rice	..	PC 92.67	16.19	42.90	59.89	..
PR	Kulgam (9)	ED	Rice	..	PC 212.87	13.76	35.61	139.62	Shrine of Noor-ud-Din Sahib
PR	Anantnag (10)	ED	Rice	..	PC 197.08	16.59	22.66	72.45	..
PR	Kulgam (10)	ED	Rice	..	PC 129.10	..	..	50.99	..
KR	Kulgam (9)	ED	Rice	..	PC 17.40	..	..	6.07	..
PR	Kulgam (8)	ED	Rice	..	PC 88.63	..	7.29	46.13	..
PR	Kulgam (7)	ED	Rice	..	PC 109.28	1.21	3.64	53.82	..
PR	Kulgam (6)	ED	Rice	..	PC 148.52	..	8.50	59.49	..
PR	Kulgam (6)	ED	Rice	..	PC 144.88	0.40	4.46	77.70	..
					PC 89.03	..	1.21	29.55	..
PR	Kulgam (7)	ED	Rice	..	PC 113.31	0.40	28.33	108.87	Shrine of Baba Noor-ud-Din Sahib
PR	Kulgam (11)	ED	Rice	..	PC 119.79	1.21	3.64	52.21	..
KR	Kulgam (11)	ED	Rice	..	PC 100.36	2.83	36.83	148.52	..
PR	Anantnag (6)	ED	Rice	..	PC 74.06	3.24	..	31.56	..
KR	Anantnag (7)	ED	Rice	..	PC 68.80	..	..	16.18	..
PR	Anantnag (6)	ED	Rice	..	PC 13.36	..	2.43	2.02	..
KR	Anantnag (7)	ED	Rice	..	PC 144.47	2.02	23.89	8.09	..
PR	Anantnag (8)	EC	Rice	..	PC 159.45	..	66.37	12.14	..
PR	Anantnag (7)	ED	Rice	..	PC 84.58	6.89	40.06	13.35	..
PR	Anantnag (8)	ED	Rice	..	PC 122.62	8.90	17.40	46.14	..
KR	Anantnag (8)	ED	Rice	..	PC 31.56	0.81	4.86	6.07	..
PR	Anantnag (7)	ED	Rice	..	PC 23.88	1.21	2.83	6.88	..
PR	Anantnag (7)	ED	Rice	..	PC 77.70	2.43	29.54	31.16	..
PR	Kulgam (8)	ED	Rice	..	PC 57.87	1.62	7.69	14.57	..
PR	Kulgam (8)	ED	Rice	..	PC 75.27	9.71	6.48	50.59	..
PR	Kulgam (8)	ED	Rice	..	PC 92.67	..	17.81	125.86	..
PR	Kulgam (6)	ED	Rice	..	PC 158.75	..	21.45	106.03	M(3)
PR	Kulgam (7)	ED	Rice	..	PC 50.18	0.81	4.86	9.71	..
PR	Kulgam (7)	ED	Rice	..	PC 46.13	0.40	2.02	26.72	..

1981 CENSUS VILLAGE AMENITIES AND

TEHSIL KULGAM

Location Code No.	Name of Village	Total area of the village (in hectares)	Total population & number of households	Amenities available (if not available within the village, a dash (—) is shown in the column and next to it in brackets, the distance in broad ranges, viz ; —5 Kms., 5—10 Kms. & 10+Kms. of the nearest place where the facility available is given)					
				Educational	Medical	Drinking water (potable)	Post & telegraph	Day or days of the market/ hat, if any	Communications (Bus stop, railway station water way)
(1)	(2)	(3)	(4)	(5)	(6)	(7)	(8)	(9)	(10)
61.	Dantehri	31.97	80 (13)	—(—5)	—(—5)	N,R	—(—5)	..	—(—5)
62.	Hablshi	116.55	869 (125)	M(1). P(1), O(1)	—(—5)	N,S	—(—5)	..	—(—5)
63.	Bhanghee	44.52	315 (41)	P (1)	—(—5)	C	—(—5)	..	BS
64.	Adigam	101.98	452 (60)	P (1)	—(—5)	S,P,C	—(—5)	..	BS
65.	Zeipora Devsar	59.08	317 (41)	—(—5)	—(—5)	N,R	—(—5)	..	—(—5)
66.	Khah Gund	72.44			(Un-inhabited)				
67.	Zongal Pora	217.72	1490 (203)	H(1), M(2), P(3]	—(—5)	N,R	—(—5)	..	—(—5)
68.	Mangal Pora	22.26	75 (13)	—(—5)	—(—5)	N,R	—(—5)	..	—(—5)
69.	Shahoo Shachan	112.91	768 (109)	P (1)	—(—5)	T,R	—(—5)	..	BS
70.	Qasba Devsar	391.74	1418 (216)	P (1)	D(1). O(1)	N,R	PO	..	—(—5)
71.	Bona Devsar	358.96	1852 (256)	H(1), M(1), P(2)	D(1), RP(1)	N,R,S	PO	..	BS
72.	Chuian	169.16	1016 (150)	P (1)	—(—5)	N	—(—5)	..	—(—5)
73.	Sopat Tang Pora	339.53	1259 (190)	M(1), P(3)	—(—5)	N,C,TW	—(—5)	..	—(—5)
74.	Beri Gam	85.39	779 (124)	P (1)	—(—5)	N,R	—(—5)	..	—(—5)
75.	Gundi Pora	72.84	93 (14)	P (1)	—(—5)	T,R	—(—5)	..	BS
76.	Chowgam	338.73	2822 (461)	H(1), M(2), P(5), O(1)	D(1)	N,T,R S,W	PO	..	—(—5)
77.	Churath (Chunath)	245.65	1404 (222)	P (1)	—(—5)	N,T	—(—5)	..	BS
78.	Batango	104.41	404 (68)	P (1)	—(—5)	N	—(—5)	..	BS
79.	Kanchlu	248.48	699 (127)	P (1)	—(—5)	N,T	—(—5)	..	—(—5)
80.	Thathoo	64.35	145 (24)	—(—5)	—(—5)	S	—(—5)	..	—(—5)
81.	Orial	210.84	787 (130)	P (1)	—(—5)	N,T,S	—(—5)	..	—(—5)
82.	Karaloo	176.04	706 (124)	P (1)	—(—5)	N,T,S	—(—5)	..	—(—5)
83.	Wari Pora	110.89	470 (82)	H(1), M(2), P(3)	—(—5)	N	—(—5)	..	—(—5)
84.	Hakradan	16.19	123 (23)	—(—5)	—(—5)	N	—(—5)	..	—(—5)
85.	Pach Gam	97.53	724 (131)	P (1)	—(—5)	N,T	—(—5)	..	—(—5)
86.	Waltengo	320.92	1482 (231)	P (1)	HC(1),RP(1)	N,T,S	—(—5)	..	—(—5)
87.	Nigeen Pora	381.62	1080 (166)	P (2)	—(—5)	O	—(—5)	..	—(—5)
88.	Nav Bug	57.06	320 (49)	P (1)	RP(1)	N	PO	..	—(—5)
89.	Chak Wazoo	6.07	200 (27)	—(—5)	—(—5)	N	—(—5)	..	—(—5)
90.	Chater Gam	97.13	210 (32)	P (1)	—(—5)	O	—(—5)	..	—(—5)

DIRECTORY

LAND USE

Approach to village	Nearest town and distance (in Km.)	Power supply	Staple food	Land use (i. e. area under different types of land use in hectares rounded upto 2 decimal places)					Remarks including any place of religious, historical or archaeological interest
				Forest	Irrigated (by source)	Un-irrigated	Culturable waste including gauchar & groves	Area not available for cultivation	
(11)	(12)	(13)	(14)	(15)	(16)	(17)	(18)	(19)	(20)
PR	Kulgam (8)	ED	Rice	.. PC	27.92	1.62	..	2.43	..
PR	Kulgam (8)	ED	Rice	.. PC	84.98	2.84	12.14	16.59	..
PR	Anantnag (9)	ED, EAG	Rice	.. PC	36.02	4.05	4.45	..	..
PR	Kulgam (6)	ED	Rice	.. PC	50.58	28.73	10.93	11.74	..
PR	Kulgam (7)	ED, EAG	Rice	.. PC	38.45	4.45	3.24	12.94	..
				PC	59.89	..	4.05	8.50	.
PR	Kulgam (3½)	ED	Rice	.. PC	100.36	28.73	20.24	68.39	..
KR	Kulgam (3½)	ED	Rice	.. PC	9.31	0.40	1.21	11.34	..
PR	Kulgam (5)	ED	Rice	.. PC	36.42	38.45	..	38.04	Shrine of Syed Jamal-ud-Din Sahib
PR	Kulgam (5)	ED	Rice	.. PC	63.94	244.84	53.01	29.95	..
PR	Kulgam (5)	ED	Rice	.. PC	114.53	239.57	..	4.86	..
KR	Kulgam (6)	ED	Rice	.. PC	36.42	94.29	35.21	3.24	..
PR	Anantnag (10)	ED, EAG	Rice	.. PC	55.44	176.04	45.73	62.32	N(2)
KR	Anantnag (9)	ED	Rice	.. PC	50.59	12.14	21.04	1.62	..
PR	Qazigund (9)	ED	Rice	.. PC	10.52	50.99	9.31	2.02	..
PR	Qazigund (8)	ED, EAG	Rice	.. PC	123.43	99.55	33.19	82.56	N(6), M(4)
PR	Anantnag (4)	ED, EAG	Rice	.. PC	81.34	111.69	19.84	32.78	..
PR	Anantnag (4)	ED, EAG	Rice	.. PC	21.85	56.26	0.40	25.90	..
KR	Qazigund (9)	ED, EAG	Rice	.. PC	71.63	94.70	19.83	62.32	..
KR	Qazigund (8)	ED	Rice	.. PC	8.50	35.61	..	20.24	..
KR	Qazigund (7)	ED, EAG	Rice	.. PC	49.37	82.96	..	78.51	..
KR	Qazigund (4)	ED, EAG	Rice	.. PC	45.33	62.32	..	68.39	..
PR	Qazigund (5)	ED	Rice	.. PC	34.81	42.09	..	32.99	..
KR	Qazigund (6)	ED	Rice	.. PC	10.93	..	..	5.26	..
PR	Qazigund (7)	ED	Rice	.. PC	14.16	50.99	..	32.38	..
KR	Qazigund (5)	ED, EAG	Rice	.. PC	37.23	111.29	..	172.40	N(2)
KR	Qazigund (6)	ED, EAG	Rice	.. PC	51.80	106.84	..	222.98	..
KR	Qazigund (4)	ED, EAG	Rice	.. PC	28.32	10.12	..	18.62	..
PR	Anantnag (5)	ED	Rice	.. PC	4.45	..	..	1.62	..
KR	Anantnag (5)	ED, EAG	Rice	.. PC	19.02	36.42	..	41.69	..

1981 CENSUS VILLAGE AMENITIES AND

TEHSIL KULGAM

Location Code No.	Name of Village	Total area of the village (in hectares)	Total population & number of households	Amenities available (if not available within the village, a dash (—) is shown in the column and next to it in brackets, the distance in broad ranges, viz ; —5 Kms., 5—10 Kms. & 10+Kms. of the nearest place where the facility available is given)					
				Educational	Medical	Drinking water (potable)	Post & telegraph	Day or days of the market/ hat, if any	Communications (Bus stop, railway station water way)
(1)	(2)	(3)	(4)	(5)	(6)	(7)	(8)	(9)	(10)
91.	Ruzloo	292.19	998 (144)	M(1), P(2)	RP(1)	T,S	—(—5)	..	—(—5)
92.	Khara Gund	124.24	886 (139)	P (1)	—(—5)	N,T,W	—(—5)	..	—(—5)
93.	Partab Pora	163.09		(Un-inhabited)					
94.	Brinial Iamar	798.45	3574 (619)	M(2), P(6)	D(2)	N,T,S	PO	..	—(—5)
95.	Dard Gund	267.10	908 (131)	P (1)	—(—5)	N	—(—5)	..	—(—5)
96.	Akhal	387.69	1038 (162)	M(1), P(2), O(1)	D(1)	S	PO	..	BS
97.	Lanker Pambi	67.58	209 (35)	P (1)	—(—5)	N	—(—5)	..	—(—5)
98.	Pahlu	216.51	1520 (212)	M(1), P(2)	FPC(1)	T	—(—5)	..	—(—5)
99.	Chatri Pora	70.01	360 (54)	P (1)	—(—5)	T	—(—5)	..	—(—5)
100.	Batapora Vailoo	14.97	101 (16)	—(—5)	—(—5)	T	—(—5)	..	—(—5)
101.	Gasi Rania	134.36	500 (68)	P (1)	—(—5)	T	—(—5)	..	—(—5)
102.	Khulora	109.27	442 (55)	P (1)	—(—5)	N	—(—5)	..	—(—5)
103.	Chamb Gund	208.42	1101 (157)	M(1), P(2)	—(—5)	T	—(—5)	..	BS
104.	Malwan	554.02	1665 (263)	M(1). P(2)	D(1)	S	PO	..	—(—5)
105.	Chandergi	126.67	355 (55)	P (1)	—(—5)	T,R	—(—5)	..	—(—5)
106.	Bonimulla	450.42	1033 (159)	P (1)	—(—5)	T	—(—5)	..	—(—5)
107.	Arigutnoo	218.53	954 (118)	P (1)	—(—5)	T,R	PO	..	BS
108.	Pranhal	51.80	238 (35)	P (1)	—(—5)	N,R	PO	..	—(—5)
109.	Gadar	343.99	1261 (169)	M(1), P(2)	—(—5)	N,R	PO	..	—(—5)
110.	Laisoo	172.80	800 (110)	P (1)	—(—5)	C	—(—5)	..	—(—5)
111.	Damhal Hanji Pora	501.41	2266 (346)	H(2), M(1), P (2)	D(1)	N,T,R	PO	..	BS
112.	Ahmad Abad	530.95	2518 (380)	M(1) P(1)	—(—5)	N,T,R	—(—5)	..	—(—5)
113.	Qasba Khul	571.83	2223 (337)	M(1), P(2)	D(1)	N,R	PO	..	—(—5)
114.	Ringat	106.84	433 (73)	P (1)	—(—5)	N,R,S	—(—5)	..	—(—5)
115.	Chimmer	746.65	1582 (263)	M(1), P(2)	—(—5)	N,R,S	—(—5)	..	—(—5)
116.	Nagnad	51.80	169 (27)	P (1)	—(—5)	S	PO	..	—(—5)
117.	Badigah Lalan	305.14	678 (120)	P (1)	D(1)	N	—(—5)	..	BS
118.	Dandward	265.07	597 (81)	P (1)	—(—5)	N,R,S	—(—5)	..	—(—5)
119.	Kotamarag	94.29	575 (111)	P (1)	—(—5)	N,R	—(—5)	..	—(—5)
120.	Dano Kandi Marag	953.85	3378 (525)	H(1), M(1), P(4)	D(1)	N,R	PO	..	—(—5)

DIRECTORY

LAND USE

Approach to village	Nearest town and distance (in Km.)	Power supply	Staple food	Land use (i. e. area under different types of land use in hectares rounded upto 2 decimal places)						Remarks including any place of religious, historical or archaeological interest
				Forest		Irrigated (by source)	Un-irrigated	Cultur-able waste including gauchar & groves	Area not available for cultivation	
(11)	(12)	(13)	(14)	(15)		(16)	(17)	(18)	(19)	(20)
PR	Qazigund (2)	ED, EAG	Rice	..	PC	33.99	195.47	..	62.73	M(2)
PR	Qazigund (6)	ED	Rice	..	PC	42.49	52.21	13.76	15.78	..
					PC	0.40	96.32	2.83	63.54	..
PR	Qazigund (4)	ED	Rice	..	PC	331.44	261.03	87.82	118.16	N(2), M(2)
PR	Kulgam (8)	ED	Rice	3.64	PC	1.21	197.08	.	65.17	..
PR	Kulgam (8)	ED	Rice	77.70	PC	27.92	257.38	24.69	..	..
PR	Kulgam (7)	ED	Rice	2.83	PC	6.88	49.37	2.83	5.67	..
PR	Kulgam (4)	ED	Rice	..	PC	80.13	60.30	..	76.08	Shrine of Sheikh Syed Mohd. Shah Sahib
PR	Kulgam (5)	ED	Rice	..	PC	23.48	26.30	..	20.23	Ancient Religious Spring
PR	Kulgam (5)	ED	Rice	..	PC	10.12	1.62	..	3.23	..
PR	Kulgam (4)	ED	Rice	..	PC	28.73	56.66	..	48.97	Sacred Sprlng of Gomti Devi
PR	Kulgam (6)	ED	Rice	..	PC	8.09	61.51	..	39.67	..
PR	Kulgam (5)	ED	Rice	..	PC	59.49	45.73	..	103.20	Shrine of Syed Mir Sahib
PR	Kulgam (8)	ED	Rice	364	PC	99.55	368.67	..	82.16	Shrine of Saddar Shah
PR	Kulgam (9)	ED	Rice	..	GC	21.45	80.53	..	24.69	..
PR	Kulgam (8)	ED	Rice	..	GC	22.66	312.02	..	115.74	..
PR	Kulgam (5)	ED	Rice	..	GC	94.29	13.76	..	110.48	..
KR	Kulgam (4)	ED	Rice	..	GC	19.42	22.26	..	10.12	..
KR	Kulgam (4)	ED	Rice	..	PC	108.86	110.08	17.81	107.24	Pilgrimage of Godawai
KR	Kulgam (5)	ED	Rice	..	PC	64.35	39.25	67.18	2.02	..
PR	Kulgam (14)	ED	Rice	..	PC	146.09	139.62	99.55	116.15	..
KR	Kulgam (16)	ED	Rice	..	PC	157.02	171.59	44.11	158.23	..
KR	Kulgam (8)	ED	Rice	..	PC	209.23	190.20	42.09	130.31	..
KR	Kulgam (8)	ED	Rice	..	PC	40.47	40.47	4.45	21.45	..
PR	Kulgam (29)	ED	Rice, Maize	..	PC	80.93	351.68	67.18	246.86	..
KR	Kulgam (29)	..	Rice, Maize	..	PC	0.40	38.85	4.86	7.69	..
PR	Kulgam (31)	..	Rice, Maize	5.67		..	169.16	38.85	91.46	..
KR	Kulgam (31)	..	Rice, Maize	..		..	146.09	75.63	43.30	..
KR	Kulgam (31)	..	Maize	..		..	55.44	15.78	23.07	..
KR	Kulgam (27)	ED	Rice, Maize	77.30	PC	254.55	278.83	98.74	244.43	..

1981 CENSUS VILLAGE AMENITIES AND

TEHSIL KULGAM

Location Code No.	Name of Village	Total area of the village (in hectares)	Total population & number of households	Amenities available (if not available within the village, a dash (—) is shown in the column and next to it in brackets, the distance in broad ranges, viz ; —5 Kms., 5—10 Kms. & 10+Kms. of the nearest place where the facility available is given)					
				Educational	Medical	Drinking water (potable)	Post & telegraph	Day or days of the market/ hat, if any	Communications (Bus stop, railway station water way)
(1)	(2)	(3)	(4)	(5)	(6)	(7)	(8)	(9)	(10)
121.	Logopora	113.31	388 (55)	P (1)	—(—5)	N,R	—(—5)	..	BS
122.	Boh	365.03	1642 (250)	P (2)	—(—5)	N,R,S	—(—5)	..	BS
123.	Nagam	527.72	1554 (251)	H(1), M(1), P(3)	D(1)	R.S	—(—5)	..	BS
124.	Marg Bal	26.71	156 (31)	—(—5)	—(—5)	S	—(—5)	..	—(—5)
125.	Gojri Pora Dyani Pora	82.15	401 (71)	P (1)	—(—5)	S	—(—5)	..	—(—5)
126.	Nandimarg	899.63	2528 (433)	M(1), P(4)	D(1)	N,R	PO	..	—(—5)
127.	Yari Khah	337.51	1561 (270)	P (1)	—(—5)	N,R	—(—5)	..	—(—5)
128.	Kounser Bal	267.10	822 (132)	P (1)	—(—5)	N	—(—5)	..	—(—5)
129.	Wari Pora	73.25	370 (48)	P (1)	—(—5)	N	—(—5)	..	—(—5)
130.	Herdumand Gori	304.73	869 (163)	P (2)	—(—5)	T,R	—(—5)	..	—(—5)
131.	Chak Rambir Pora	293.80	953 (159)	—(—5)	—(—5)	S	—(—5)	..	—(—5)
132.	Chaki Samad Rather	44.52	219 (35)	P (1)	—(—5)	N	—(—5)	..	—(—5)
133.	Khuri Bata Pora Khalsa	857.54	3530 (552)	H(1), M(1), P(1)	D(1)	T	PO	..	BS
134.	Khuri Bata Pora Jagir	89.84	557 (89)	P (1)	D(1)	T	PO	..	BS
135.	Chachmolla	50.59	214 (33)	P (1)	—(—5)	N	—(—5)	..	—(—5)
136.	Gaudwana	135.57	658 (86)	P (1)	—(—5)	N	—(—5)	..	—(—5)
137.	Yaroo	114.12	376 (51)	P (1)	—(—5)	N	—(—5)	..	—(—5)
138.	Watigam	103.20	403 (60)	P (1)	—(—5)	N	—(—5)	..	—(—5)
139.	Durhama	19.83	125 (15)	—(—5)	—(—5)	R	—(—5)	..	—(—5)
140.	Awil	223.79	823 (130)	P (2)	—(—5)	T,C	—(—5)	..	—(—5)
141.	Lisar Pora	38.85	187 (31)	P (1)	—(—5)	T	—(—5)	..	—(—5)
142.	Ragi Pora	53.01	163 (36)	—(—5)	—(—5)	T	—(—5)	..	—(—5)
143.	Halan	93.08	574 (103)	P (1)	—(—5)	C	—(—5)	..	—(—5)
144.	Rewtan	21.45	135 (25)	—(—5)	—(—5)	W	—(—5)	..	—(—5)
145.	Tang Marg	323.75	1754 (329)	P (2)	—(—5)	W	PO	..	BS
146.	Koreal	83.78	568 (101)	P (1)	—(—5)	R	—(—5)	..	—(—5)
147.	Asnur	234.72	1266 (194)	M(1), P(2)	—(—5)	C	PO	..	—(—5)
148.	Autoo	615.13	2123 (299)	M(1), P(2)	D(1)	T	—(—5)	..	BS
149.	Mir Wani	254.95	811 (124)	P (2)	—(—5)	R	—(—5)	..	—(—5)
150.	Manzgam	602.18	2652 (409)	H(1), M(2), P(3)	D(1)	T	PO	..	BS

DIRECTORY

LAND USE

Approach to village	Nearest town and distance (in Km.)	Power supply	Staple food	Land use (i. e. area under different types of land use in hectares rounded upto 2 decimal places)					Remarks including any place of religious, historical or archaeological interest
				Forest	Irrigated (by source)	Un-irrigated	Culturable waste including gauchar & groves	Area not available for cultivation	
(11)	(12)	(13)	(14)	(15)	(16)	(17)	(18)	(19)	(20)
PR	Kulgam (28)	ED	Rice, Maize	..	PC 40.47	53.01	12.95	6.88	M(5)
PR	Kulgam (20)	ED	Rice	..	PC 159.45	174.83	24.68	6.07	..
PR	Kulgam (25)	ED	Rice	..	PC 99.55	262.24	56.66	109.27	..
KR	Kulgam (18)	..	Rice, Maize	..	..	23.07	2.02	1.62	..
PR	Kulgam (18)	..	Rice, Maize	..	..	58.28	15.78	8.09	..
PR	Kulgam (20)	..	Rice, Maize	..	..	409.55	335.89	154.19	..
PR	Kulgam (18)	..	Rice, Maize	..	PC 9.71	246.86	64.75	16.19	..
PR	Kulgam (15)	ED	Rice, Maize	..	PC 67.58	91.06	63.54	44.92	..
PR	Kulgam (4)	ED	Rice	..	PC 31.96	19.43	10.93	10.93	..
PR	Kulgam (12)	ED	Rice	..	PC 57.06	167.54	40.47	39.66	..
KR	Kulgam (14)	..	Rice, Maize	..	PC 1.62	195.47	31.96	64.75	..
KR	Kulgam (14)	..	Rice, Maize	..	PC 0.40	40.89	2.02	1.21	..
PR	Kulgam (12)	ED	Rice, Maize	..	GC 175.23	386,89	146.09	149.33	..
PR	Kulgam (12)	ED	Rice, Maize	..	GC 22.26	42.09	18.21	7.28	..
PR	Kulgam (10)	ED	Rice	..	PC 31.98	1.21	..	17.40	..
PR	Kulgam (10)	ED	Rice	..	PC 92.68	2.83	..	40.06	..
PR	Kulgam (10)	ED	Rice	..	PC 42.49	1.21	..	70.42	..
KR	Kulgam (10)	ED	Rice	..	PC 66.78	1.62	..	34.80	..
KR	Kulgam (13)	..	Rice, Maize	..	PC 11.74	..	..	8.09	..
PR	Kulgam (14)	ED	Rice, Maize	..	PC 62.32	91.05	..	70.42	..
PR	Kulgam (12)	ED	Rice, Maize	..	PC 14.16	11.74	..	12.95	..
PR	Kulgam (14)	ED	Rice, Maize	..	PC 11.74	24.27	15.38	1.62	..
KR	Kulgam (17)	..	Maize	..	..	45.73	42.90	4.45	..
KR	Kulgam (18)	..	Rice, Maize	..	..	19.83	..	1.62	..
PR	Kulgam (20)	ED	Maize	..	..	143.66	86.20	93.89	..
PR	Kulgam (16)	ED	Rice, Maize	..	PC 23.48	42.49	10.93	6.88	..
PR	Kulgam (18)	ED	Rice, Maize	..	PC 28.73	171.18	24.28	10.53	..
PR	Kulgam (10)	ED	Rice, Maize	..	PC 133.95	252.93	148.93	79.32	Shrine of Da-ud-Kalsi Sahib
KR	Kulgam (18)	ED	Rice	..	PC 117.35	5.67	56.25	75.68	..
PR	Kulgam (17)	ED	Rice, Maize	..	PC 237.55	234.32	58.28	72.03	Spring of Ragina, Shrine of Kaim-ud Din Sahib

1981 CENSUS VILLAGE AMENITIES AND

TEHSIL KULGAM

Location Code No.	Name of Village	Total area of the village (in hectares)	Total population & number of households	Amenities available (if not available within the village, a dash (—) is shown in the column and next to it in brackets, the distance in broad ranges, viz ; —5 Kms., 5—10 Kms. & 10+Kms. of the nearest place where the facility available is given)					
				Educational	Medical	Drinking water (potable)	Post & telegraph	Day or days of the market/ hat, if any	Communications (Bus stop, railway station water way)
(1)	(2)	(3)	(4)	(5)	(6)	(7)	(8)	(9)	(10)
151.	Ghogal Pora (Chogal Pora)	93.08	820 (101)	P (1)	—(—5)	R	—(—5)	..	—(—5)
152.	Bathi Pora	98.34	369 (49)	P (1)	—(—5)	R	—(—5)	..	—(—5)
153.	Nihama	199.51	521 (78)	H(1), M(3), P (5)	D(1)	R,O	—(—5)	..	BS
154.	Largoramahama	212.06	1191 (163)	P (2)	—(—5)	R,O	—(—5)	..	BS
155.	Kemo Mashigam Jagir	89.44			(Un-inhabited)				
156.	Kemo Mashigam Khalsa	22.66			(Un-inhabited)				
157.	Seh Pora Rampathri	27.52	333 (46)	—(—5)	—(—5)	N,R,S	—(—5)	..	—(—5)
158.	Sehi Pora	100.36	430 (63)	P (1)	—(—5)	C	—(—5)	..	—(—5)
159.	Pariwan	186.56	868 (117)	M(1), P(1)	—(—5)	C	PO	..	—(—5)
160.	Tengam	53.82	150 (25)	—(—5)	—(—5)	R,O	—(—5)	..	—(—5)
161.	Gadihama	88.22	239 (43)	P (1)	—(—5)	N,C	—(—5)	..	—(—5)
162.	Samnoo	107.24	458 (60)	P (1)	—(—5)	R,O	—(—5)	..	—(—5)
163.	Harwath	85.79	457 (74)	P (1)	—(—5)	R,O	—(—5)	..	—(—5)
164.	Likhdi Pora	64.34	369 (56)	P (1)	—(—5)	R,O	—(—5)	..	—(—5)
165.	Khokhar Hama	59.49	165 (23)	—(—5)	—(—5)	R,O	—(—5)	..	—(—5)
166.	Adigan Dewsar	267.10	653 (83)	P (1)	—(—5)	R,O	—(—5)	..	—(—5)
167.	Domchaku	21.45	167 (26)	P (1)	—(—5)	R,O	—(—5)	..	—(—5)
168.	Gopal Pora	116.55	462 (66)	M(1), P(2)	—(—5)	R,O	PO	..	—(—5)
169.	Pambai	246.46	512 (80)	P (1)	—(—5)	S	—(—5)	..	—(—5)
170.	Bigam	159.04	558 (81)	P (1)	—(—5)	R,O	—(—5)	..	—(—5)
171.	Nilwa	225.01	1233 (154)	P (3)	D(1)	C	PO	..	—(—5)
172.	Audora	150.14	822 (113)	P (1)	—(—5)	N,C	—(—5)	..	—(—5)
173.	Auttoo (Ahuttoo)	97.13	640 (87)	P (1)	—(—5)	N,R,S	—(—5)	..	—(—5)
174.	Areah	239.58	1408 (196)	H(1), M(1), P(2)	D(1)	N,R,S	PO	..	BS
175.	Kachohalan	38.04	345 (38)	P (1)	—(—5)	R	—(—5)	..	—(—5)
176.	Bumbrath	53.42	371 (49)	P (1)	—(—5)	N,R,S	—(—5)	..	—(—5)
177.	Hee Pora	44.11	488 (73)	—(—5)	—(—5)	S	—(—5)	..	—(—5)
178.	Tang Bal	55.44	468 (62)	P (1)	—(—5)	R,O	—(—5)	..	—(—5)
179.	Kakran	80.94	348 (58)	P (1)	—(—5)	R,O	—(—5)	..	—(—5)
180.	Madergam	52.21	506 (67)	P (1)	—(5—10)	N,R,S	—(—5)	..	—(—5)

DIRECTORY

LAND USE

Approach to village	Nearest town and distance (in Km.)	Power supply	Staple food	Land use (i. e. area under different types of land use in hectares rounded upto 2 decimal places)					Remarks including any place of religious, historical or archaeological interest
				Forest	Irrigated (by source)	Un-irrigated	Culturable waste including gauchar & groves	Area not available for cultivation	
(11)	(12)	(13)	(14)	(15)	(16)	(17)	(18)	(19)	(20)
KR	Kulgam (12)	ED	Rice	.. PC	51.40	2.43	..	39.25	..
PR	Kulgam (10)	ED	Rice	.. PC	39.66	1.21	40.47	17.00	..
PR	Kulgam (11)	ED	Rice	.. PC	69.60	..	69.60	60.31	..
PR	Kulgam (8)	ED	Rice	.. PC	92.68	..	..	119.38	..
				.. PC	50.18	..	27.93	11.33	..
				.. PC	16.59	..	5.26	0.81	..
PR	Kulgam (14)	ED	Rice	.. PC	13.35	1.62	..	12.55	..
PR	Kulgam (8)	ED	Rice	.. PC	55.44	..	22.66	22.26	..
PR	Kulgam (7)	ED	Rice	.. PC	98.74	..	33.99	53.83	..
PR	Kulgam (10)	ED	Rice	.. PC	27.52	0.40	19.02	6.88	..
PR	Kulgam (8)	ED	Rice	.. PC	45.73	..	32.37	10.12	..
PR	Kulgam (11)	ED	Rice	.. PC	57.87	..	24.28	25.09	..
PR	Kulgam (9)	ED	Rice	.. PC	57.87	9.71	12.14	6.07	Shrine of Syed Sahib
PR	Kulgam (10)	ED	Rice	.. PC	36.42	..	19.43	8.50	..
PR	Kulgam (9)	ED	Rice	.. PC	39.26	0,40	8.09	11.74	..
PR	Kulgam (8)	ED	Rice	.. PC	97.54	..	22.66	146.90	..
PR	Kulgam (8)	ED	Rice	.. PC	16.19	..	1.62	3.64	..
PR	Kulgam (8)	ED	Rice	.. PC	76.49	..	21.85	18.21	..
PR	Kulgam (8)	ED	Rice	.. PC	132.74	..	41.28	72.44	..
KR	Kulgam (8)	ED	Rice	.. PC	79.32	..	14.51	35.21	..
PR	Kulgam (6)	ED	Rice	.. PC	112.50	4.05	27.52	80.94	..
PR	Kulgam (7)	ED	Rice	.. PC	93.08	1.21	28.33	27.52	Muslim Shrine
PR	Kulgam (6)	ED	Rice	.. PC	58.28	3.24	23.47	12.14	Pap haran Nag
PR	Kulgam (5)	ED	Rice	.. PC	148.12	..	56.66	34.80	..
KR	Kulgam (7)	ED	Rice	.. FC	23.48	..	7.28	7.28	..
KR	Kulgam (6)	ED	Rice	.. PC	34.80	2.83	10.12	5.67	..
KR	Kulgam (5)	..	Rice	.. PC	27.52	..	3.64	12.95	..
PR	Kulgam (8)	ED	Rice	.. PC	29.95	..	9.31	16.18	..
PR	Kulgam (8)	ED	Rice	.. PC	45.33	..	16.18	19.43	..
PR	Kulgam (4)	ED	Rice	.. PC	27.12	..	..	25.09	..

1981 CENSUS VILLAGE AMENITIES AND

TEHSIL KULGAM

Location Code No.	Name of Village	Total area of the village (in hectares)	Total population & number of households	Amenities available (if not available within the village, a dash (—) is shown in the column and next to it in brackets, the distance in broad ranges, viz ; —5 Kms., 5—10 Kms. & 10+Kms. of the nearest place where the facility available is given)					
				Educational	Medical	Drinking water (potable)	Post & telegraph	Day or days of the market/ hat, if any	Communications (Bus stop, railway station water way)
(1)	(2)	(3)	(4)	(5)	(6)	(7)	(8)	(9)	(10)
181.	Asthal	245.65	614 (83)	P (1)	—(—5)	N	—(—5)	..	—(—5)
182.	Challan	121.81	755 (103)	P (1)	—(—5)	N	—(—5)	..	—(—5)
183.	Lirow	123.84	450 (62)	P(2), O(1)	—(—5)	N,R	—(—5)	..	—(—5)
184.	Mirhama	402.67	1555 (217)	H(1), M(2), P(2), O (2)	—(—5)	N,R,O	PO	..	—(—5)
185.	Narseng Pora	14.97	388 (51)	P (1)	—(—5)	R	—(—5)	..	—(—5)
186.	Oki	161.07	1469 (210)	P (2)	—(—5)	S,C	—(—5)	..	—(—5)
187.	Chansar	157.42	1121 (158)	M(1), P(2)	—(—5)	S	—(—5)	..	—(—5)
188.	Such	106.03	634 (95)	P (1)	—(—5)	C	—(—5)	..	—(—5)
189.	Kahrot Jagir	171.59	580 (80)	P (1)	—(—5)	S	—(—5)	..	—(—5)
190.	Batsur Gam	54.63	106 (15)	—(—5)	—(—5)	S,R	—(—5)	..	—(—5)
191.	Poni Pora	84.18	301 (40)	—(—5)	—(—5)	R	—(—5)	..	—(—5)
192.	Bata Pora	48.56	272 (40)	P (1)	—(—5)	S	—(—5)	..	—(—5)
193.	Hadi Gam	87.01	694 (91)	P (1)	—(—5)	S,C	—(—5)	..	—(—5)
194.	Mohmad Pora	146.90	1503 (196)	M(1), P(1)	D(1)	S,R	—(—5)	..	—(—5)
195.	Peth Khandi Pora	78.51	499 (72)	P (1)	—(—5)	N,R,S	—(—5)	..	—(—5)
196.	Bon Khandi Pora	37.23	218 (33)	—(—5)	—(—5)	S,R	—(—5)	..	—(—5)
197.	Tazi Pora	64.35	602 (78)	P (1)	—(—5)	R	—(—5)	..	—(—5)
198.	Sofi Pora	16.19	94 (12)	—(—5)	—(—5)	N	—(—5)	..	—(—5)
199.	Madi Pora	14.57	128 (17)	P (1)	—(—5)	S	—(—5)	..	—(—5)
200.	Nowpora Cholend	31.16	181 (29)	—(—5)	—(—5)	N	—(—5]	..	—(—5)
201.	Chaki Hanjan	105.62	228 (27)	—(—5)	—(—5)	N	—(—5)	..	—(—5)
202.	Dodar Koot	62.73	414 (56)	P (2)	—(—5)	N	—(—5)	..	—(—5)
203.	Khi Jogi Pora	151.76	1257 (162)	P (3)	—(—5)	R,S	—(—5)	..	—(—5)
204.	Shagan Pora	42.09	382 (48)	P (1)	—(—5)	S	—(—5)	..	—(—5)
205.	Katrusu	149.33	1318 (183)	H(1), M(2), P(3)	D(1)	R,S	PO	..	BS
206.	Shali Pora	103.60	723 (103)	P (1)	—(—5)	R,S	—(—5)	..	—(—5)
207.	Ramgarh	28.73	149 (18)	—(—5)	D(1)	R	—(—5)	..	—(—5)
208.	Bugam	256.98	2297 (350)	H(1), M(1), P(2)	D(1)	N,R	PO	..	—(—5)
209.	Ganosar Gam	104.81	642 (80)	P (1)	—(—5)	R	—(—5)	..	—(—5)
210.	Zazri Pora	35.21	337 (39)	P (1)	—(—5)	R	—(—5)	..	—(—5)

DIRECTORY

LAND USE

Approach to village	Nearest town and distance (in Km.)	Power supply	Staple food	Land use (i. e. area under different types of land use in hectares rounded upto 2 decimal places)					Remarks including any place of religious, historical or archaeological interest
				Forest	Irrigated (by source)	Un-irrigated	Cultur-able waste including gauchar & groves	Area not available for cultivation	
(11)	(12)	(13)	(14)	(15)	(16)	(17)	(18)	(19)	(20)
PR	Kulgam (2)	ED	Rice	.. PC	82.56	9.31	32.37	121.41	..
PR	Kulgam (1½)	ED	Rice	.. PC	74.46	3.24	28.73	15.38	..
PR	Kulgam (2½)	ED	Rice	.. PC	72.05	0.40	27,11	24.28	..
PR	Kulgam (3)	ED	Rice	.. PC	186.56	0.40	57.48	158.23	..
PR	Kulgam (2)	ED	Rice	.. PC	10.12	2.83	..	2.02	..
PR	Kulgam (4)	ED	Rice	.. PC	108.46	1.21	15.79	35.61	..
PR	Kulgam (3)	ED	Rice	.. PC	91.86	1.21	23.88	40.47	Muslim Shrine
PR	Kulgam (3)	ED	Rice	.. PC	68.39	1.21	24.29	12.14	..
PR	Kulgam (2)	ED	Rice	.. PC	121,00	0.40	9.71	40.48	..
PR	Kulgam (8)	ED	Rice	.. PC	36.42	0.81	2.02	15.38	..
PR	Kulgam (1)	ED	Rice	.. PC	35.61	4.86	22.26	21.45	..
PR	Kulgam (4)	ED	Rice	.. PC	31.57	0.40	8.09	8.50	..
KR	Kulgam (3)	ED	Rice	.. PC	56.26	..	10.52	20.23	Muslim Shrine
PR	Kulgam (8)	ED	Rice	.. PC	93.08	0.40	12.95	40.47	..
PR	Kulgam (5)	ED	Rice	.. PC	53.42	.	12.95	12.14	..
PR	Kulgam (7)	ED	Rice	.. GC	26.71	1.62	4.05	4.85	..
PR	Kulgam (6)	ED	Rice	.. PC	42.09	0.40	13.77	8.09	..
PR	Kulgam (7)	ED	Rice	.. PC	11.34	0.40	2.43	2.02	..
KR	Kulgam (3)	ED	Rice	.. PC	10.12	0.40	0.81	3.24	..
PR	Kulgam (9)	ED	Rice	.. PC	23.88	0.40	2.02	4.86	..
KR	Kulgam (10)	ED	Rice	.. PC	51.80	25.50	16.18	12.14	..
PR	Kulgam (8)	ED	Rice	.. PC	27.93	18.62	8.90	7.28	..
PR	Kulgam (8)	ED	Rice	.. PC	95.10	0.40	25.09	31.17	Shrine of Sheikh Sahib & Spring known as Narayan Nag
PR	Kulgam (12)	ED	Rice	.. PC	27.92	5.67	2.43	6.07	Muslim Shrine
PR	Kulgam (8)	ED	Rice	.. GC	100.77	0.81	38.45	1.31	Shrine of Katzian N(96)
PR	Kulgam (7)	ED	Rice	.. PC	68.39	..	..	35.21	..
PR	Kulgam (7)	ED	Rice	.. PC	22.26	..	0.40	6.07	..
PR	Kulgam (6)	ED	Rice	.. PC	169.97	0.81	8.09	78.11	..
PR	Kulgam (4)	ED	Rice	.. PC	77.30	..	..	27.51	..
PR	Kulgam (5)	ED	Rice	.. PC	27.52	..	1.62	6.07	..

1981 CENSUS VILLAGE AMENITIES AND

TEHSIL KULGAM

Location Code No.	Name of Village	Total area of the village (in hectares)	Total population & number of households	Amenities available (if not available within the village, a dash (—) is shown in the column and next to it in brackets, the distance in broad ranges, viz ; —5 Kms., 5—10 Kms. & 10+Kms. of the nearest place where the facility available is given)					
				Educational	Medical	Drinking water (potable)	Post & telegraph	Day or days of the market/ hat, if any	Communications (Bus stop, railway station water way)
(1)	(2)	(3)	(4)	(5)	(6)	(7)	(8)	(9)	(10)
211.	Kahrot Khalsa	31.57	195 (27)	—(—5)	—(—5)	R	—(—5)	..	—(—5)
212.	Sangas	146.50	882 (121)	P (2)	—(—5)	R	—(—5)	..	—(—5)
213.	Amnu	137.57	699 (104)	P (1)	—(—5)	T	—(—5)	..	—(—5)
214.	Brazlo	139.62	406 (58)	P (1)	—(—5)	R	—(—5)	..	—(—5)
215.	Larokhalsa	57.06			(Un-inhabited)				
216.	Chak Pora Bandora	171.18	575 (80)	P (1)	—(—5)	R	—(—5)	..	BS
217.	Konthchoo	117.36	441 (53)	P (1)	—(—5)	R	—(—5)	..	—(—5)
218.	Jadi Pora Khalsa	40.47	334 (43)	P (1)	—(—5)	R	—(—5)	..	—(—5)
219.	Jadi Pora Jagir	40.06	165 (18)	P (1)	—(—5)	R	—(—5)	..	—(—5)
220.	Surat Khalsa	83.78			(Un-inhabited)				
221.	Surat Jagir	96.32	1095 (165)	P (1)	—(—5)	S	—(—5)	..	—(—5)
222.	Dadi Pora Jagir	34.80	271 (38)	P (1)	—(—5)	S	—(—5)	..	—(—5)
223.	Kani Pora	73.65	680 (91)	H(1), M(1), P(2)	—(—5)	R	PO	..	—(—5)
224.	Laro Jagir	75.27	986 (134)	P (1)	—(—5)	R	—(—5)	..	—(—5)
225.	Ogam	74.87	364 (54)	P (1)	—(—5)	R	—(—5)	..	—(—5)
226.	Paniwah	166.33	1635 (207)	P (1)	—(—5)	R	—(—5)	..	—(—5)
227.	Nani Bugh	107.65	686 (81)	P (2)	D(1)	R,S	—(—5)	..	—(—5)
228.	Supur	84.98	391 (54)	—(—5)	—(—5)	R	—(—5)	..	—(—5)
229.	Mukand Pora	85.79	346 (47)	—(—5)	—(—5)	N	—(—5)	..	—(—5)
230.	Sunigam	97.53	1021 (123)	M(1), P(1)	—(—5)	S	—(—5)	..	—(—5)
231.	Balso	72.03	498 (67)	P (2)	—(—5)	S	—(—5)	..	—(—5)
232.	Tarigam Devsar	337.51	1786 (249)	M(1), P(2)	—(—5)	S	PO	..	—(—5)
233.	Baj Brari	38.04	96 (8)	—(—5)	—(—5)	S	—(—5)	..	BS
234.	Mali Bugh	102.79	860 (116)	P (1)	—(—5)	S	—(—5)	..	—(—5)
235.	Khar Brari	70.82	479 (65)	P (1)	—(—5)	S	—(—5)	..	—(—5)
236.	Tarigam Dev Bugh	107.65	753 (96)	P (2)	—(—5)	S	PO	..	—(—5)
237.	Parigam Check	138.40	1038 (133)	P (2)	—(—5)	S	—(—5)	..	—(—5)
238.	Nunmai	74.06	939 (119)	M(1), P(2)	—(—5)	S	—(—5)	..	—(—5)
239.	Moti Pora Zeban	21.85	150 (18)	—(—5)	—(—5)	S	—(—5)	..	—(—5)
240.	Dasen	200.73	680 (90)	P (2)	—(—5)	R	—(—5)	..	—(—5)

DIRECTORY

LAND USE

Approach to village	Nearest town and distance (in Km.)	Power supply	Staple food	Land use (i. e. area under different types of land use in hectares rounded upto 2 decimal places)					Remarks including any place of religious, historical or archaeological interest
				Forest	Irrigated (by source)	Un-irrigated	Cultur-able waste including gauchar & groves	Area not available for cultivation	
(11)	(12)	(13)	(14)	(15)	(16)	(17)	(18)	(19)	(20)
PR	Kulgam (2)	ED	Rice	..	PC 27.11	0.40	..	4.06	..
PR	Kulgam (2)	ED	Rice	..	PC 96.32	0.81	..	49.37	..
PR	Kulgam (1)	ED	Rice	..	PC 65.56	2.43	..	67.58	Shrine of Noor-ul-Din Sahib
PR	Kulgam (3)	ED	Rice	..	PC 84.18	0.40	..	55.04	..
					PC 41.28	3.64	..	12.14	..
PR	Kulgam (4)	ED	Rice	..	PC 107.65	1.21	..	62.32	..
PR	Kulgam (5)	ED	Rice	..	PC 39.66	..	..	77.70	..
PR	Kulgam (4)	ED	Rice	..	PC 31.57	0.81	..	8.09	..
PR	Kulgam (4)	ED	Rice	..	PC 23.88	0.40	..	15.78	..
					PC 57.88	2.02	..	23.88	..
PR	Kulgam (3)	ED	Rice	..	PC 63.54	0.81	..	31.97	..
PR	Kulgam (3)	ED	Rice	..	PC 25.50	..	0.40	8.90	..
PR	Kulgam (3)	ED	Rice	..	PC 54.22	..	1.62	17.81	C(1)
PR	Kulgam (1)	ED	Rice	..	PC 51.80	..	12.14	11.33	..
PR	Kulgam (4)	ED	Rice	..	PC 52.22	0.40	2.02	20.23	..
PR	Kulgam (4)	ED	Rice	..	PC 105.63	1.21	2.83	56.66	..
PR	Kulgam (5)	ED	Rice	..	PC 57.87	1.21	3.64	44.93	..
PR	Kulgam (8)	ED	Rice	..	PC 44.51	1.62	1.62	37.23	..
KR	Kulgam (9)	ED	Rice	..	PC 57.87	..	1.62	26.30	..
PR	Kulgam (10)	ED	Rice	..	PC 66.37	..	3.24	27.92	..
PR	Kulgam (7)	ED	Rice	..	PC 46.54	..	2.83	22.66	..
PR	Kulgam (4)	ED	Rice	..	PC 259.81	..	6.07	71.63	..
PR	Kulgam (5)	ED	Rice	..	PC 28.33	..	1.62	8.09	N(2)
PR	Kulgam (15)	ED	Rice	..	PC 66.78	2.83	2,02	31.16	..
PR	Kulgam (8)	ED	Rice	..	PC 48.16	0.40	2.43	19.83	..
PR	Kulgam (9)	ED	Rice	..	PC 66.77	1.21	2.43	37.24	Shrine of Shah Sahib
PR	Kulgam (9)	ED	Rice	..	PC 86.20	0.81	3.24	48.15	Shrine of Syed Shah Sahib
PR	Kulgam (13)	ED	Rice	..	PC 52.21	0.40	2.83	18.62	..
PR	Kulgam (12)	ED	Rice	..	PC 16.59	0.40	0,81	4.05	..
PR	Kulgam (17)	ED	Rice	..	PC 139.63	15.78	8.09	37.23	..

1981 CENSUS VILLAGE AMENITIES AND

TEHSIL KULGAM

Location Code No.	Name of Village	Total area of the village (in hectares)	Total population & number of households	Amenities available (if not available within the village, a dash (—) is shown in the column and next to it in brackets, the distance in broad ranges, viz ; —5 Kms., 5—10 Kms. & 10+Kms. of the nearest place where the facility available is given)					
				Educational	Medical	Drinking water (potable)	Post & telegraph	Day or days of the market/ hat, if any	Communications (Bus stop, railway station water way)
(1)	(2)	(3)	(4)	(5)	(6)	(7)	(8)	(9)	(10)
241.	Hardu Hanger	89.84	600 (70)	M(1), P(1)	—(—5)	R	—(—5)	..	—(—5)
242.	Palno Pandith Pora	47.35	249 (25)	—(—5)	—(—5)	R	—(—5)	..	BS
243.	Zaban Mati Pora	63.13	346 (45)	P (1)	—(—5)	R	—(—5)	..	—(—5)
244.	Kader	119.79	821 (92)	P (1)	—(—5)	S	—(—5)	..	—(—5)
245.	Kot Brari	17.81	98 (12)	—(—5)	—(—5)	S	—(—5)	..	—(—5)
246.	Hanjan	112.10	453 (55)	P (1)	—(—5)	S	—(—5)	..	—(—5)
247.	Behi Bagh	114.53	948 (146)	P (1)	—(5—10)	N	PO	..	—(—5)
248.	Sam Pora Dera Pora	112.50	278 (38)	—(—5)	—(—5)	R	—(—5)	..	—(—5)
249.	Tentri Pora	39.66	223 (30)	—(—5)	—(—5)	R	—(—5)	..	—(—5)
250.	Tangdunoo	114.93	388 (56)	P (1)	—(—5)	R	—(—5)	..	—(—5)
251.	Sarsana	64.35	320 (40)	P (1)	—(—5)	R	—(—5)	..	—(—5)
252.	Wawri Pora	22.26	19 (2)	—(—5)	—(—5)	R	—(—5)	..	—(—5)
253.	Monad Guphan	318.90	1196 (150)	H(1), M(1), P(2)	D(1)	R	PO	..	—(—5)
254.	Manchu	140.02	477 (54)	P (1)	—(—5)	R	—(—5)	..	—(—5)
255.	Imrach	181.71	905 (120)	M(1), P(1)	—(—5)	R	—(—5)	..	—(—5)
256.	Hangal Boch	118.17	405 (51)	P (2)	—(—5)	R	—(—5)	..	—(—5)
257.	Hatipora Naidgam	72.03	360 (38)	—(—5)	—(—5)	R	—(—5)	..	—(—5)
258.	Bata Pora Zanapora	55.44	269 (32)	—(—5)	—(—5)	R	—(—5)	..	—(—5)
259.	Khalt Pora	144.47	974 (123)	P (1)	—(—5)	S	—(—5)	..	—(—5)
260.	Vari Har	13.76		(Un-inhabited)					
261.	Kanji Kol	97.13	695 (84)	P (1)	—(—5)	S,C	—(—5)	..	—(—5)
262.	Yari Pora	185.75	1864 (235)	H(2), M(2), P (3)	HC(1),RP(4), FPC (1)	T,R,S,C	PO Phone	..	—(—5)
263.	Hom Shali Bagh	238.36	1212 (132)	P (1)	—(—5)	T	—(—5)	..	—(—5)
264.	Kokar Gund	74.87	745 (91)	P (1)	—(—5)	R,S,C	—(—5)	..	—(—5)
265.	Badru	210.44	1193 (164)	M (1), P (1)	D (1)	T	—)—5)	..	—(—5)
266.	Domdolla Tan Jan	186.16	1145 (149)	P (1)	—(—5)	R,O	PO	..	—(—5)
267.	Brazlo Jagir	128.29	716 (107)	P (1)	—(—5)	T	—(—5)	..	—(—5)
268.	Rampora	91.86	187 (20)	—(—5)	—(—5)	N,T,O	—(—5)	..	—(—5)
269.	Hawasah	134.76	782 (102)	M (1), P (1)	—(—5)	N,T,Tk	—(—5)	..	—(—5)
270.	Battachloo	78.11	354 (50)	H(1), M(1), P (2)	—(—5)	R	—(—5)	..	—(—5)

DIRECTORY

LAND USE

Approach to village	Nearest town and distance (in Km.)	Power supply	Staple food	Land use (i. e. area under different types of land use in hectares rounded upto 2 decimal places)					Remarks including any place of religious, historical or archaeological interest
				Forest	Irrigated (by source)	Un-irrigated	Cultur-able waste including gauchar & groves	Area not available for cultivation	
(11)	(12)	(13)	(14)	(15)	(16)	(17)	(18)	(19)	(20)
PR	Kulgam (18)	ED	Rice	.. PC	77.70	6.07	3.24	2.83	Shrine of Syed Shah Sahib
PR	Kulgam (15)	ED	Rice	.. PC	38.45	0.81	2.02	6.07	N(103), M(1)
PR	Kulgam (14)	ED	Rice	.. PC	34.40	5.26	2.83	20.64	..
PR	Kulgam (10)	ED	Rice	.. PC	73.65	4.86	2.02	39.26	Shrine of Syed Sahib
PR	Kulgam (11)	ED	Rice	.. PC	12.95	0.81	2.43	1.62	..
PR	Kulgam (14)	ED	Rice	.. PC	50.18	38.04	1.21	22.67	..
PR	Kulgam (13)	ED	Rice	.. PC	33.18	51.40	22.67	7.28	Shrine of Kailash Sahib
PR	Kulgam (15)	ED	Rice	.. PC	61.51	11.74	2.83	36.42	..
PR	Kulgam (15)	ED	Rice	.. PC	29.14	3.24	1.62	5.66	..
PR	Kulgam (15)	ED	Rice	.. PC	51.80	29.14	2.02	31.97	..
PR	Kulgam (15)	ED	Rice	.. PC	31.57	16.59	1.62	14.57	..
PR	Anantnag (5)	ED	Rice	.. PC	14.57	1.62	1.21	4.86	..
PR	Kulgam (15)	ED	Rice	.. PC	180.09	29.54	8.09	101.18	Shrine of Mohi-ud-Din Sahib
PR	Kulgam (14)	ED	Rice	.. PC	66.37	36.42	4.05	33.18	..
PR	Kulgam (10)	ED	Rice	.. PC	126.26	4.46	2.43	48.56	..
PR	Kulgam (10)	ED	Rice	.. PC	58.69	22.66	1.21	35.61	..
PR	Kulgam (13)	ED	Rice	.. PC	45.73	3.64	2.43	20.23	..
PR	Kulgam (10)	ED	Rice	.. PC	38.85	6.48	3.24	6.87	..
PR	Kulgam (9)	ED	Rice	.. PC	92.66	4.05	3.24	44.52	..
				PC	12.15	0.81	0.40	0.40	..
PR	Kulgam (8)	ED	Rice	.. PC	59.08	8.50	2.02	27.53	..
PR	Kulgam (8)	ED	Rice	.. PC	116.55	10.12	2.83	56.25	..
PR	Kulgam (9)	ED	Rice	.. PC	165.11	2.43	4.05	66.77	..
PR	Kulgam (7)	ED	Rice	.. PC	51.80	1.21	3.24	18.62	..
PR	Kulgam (10)	ED	Rice	.. PC	145.69	25.09	..	39.66	..
KR	Kulgam (10)	ED	Rice	.. PC	129.10	1.62	1.62	53.82	..
PR	Kulgam (9)	ED	Rice	.. PC	93.49	..	0.81	33.99	..
KR	Kulgam (11)	ED	Rice	.. PC	59.89	1.62	1.21	29.14	..
KR	Kulgam (12)	ED	Rice	.. PC	72.84	30.76	7.69	23.47	..
KR	Anantnag (5)	ED	Rice	.. PC	38.04	18.62	4.86	16.59	..

1981 CENSUS VILLAGE AMENITIES AND

TEHSIL KULGAM

Location Code No.	Name of Village	Total area of the village (in hectares)	Total population & number of households	Amenities available (if not available within the village, a dash (—) is shown in the column and next to it in brackets, the distance in broad ranges, viz ; —5 Kms., 5—10 Kms. & 10+Kms. of the nearest place where the facility available is given)					
				Educational	Medical	Drinking water (potable)	Post & telegraph	Day or days of the market/ hat, if any	Communications (Bus stop, railway station water way)
(1)	(2)	(3)	(4)	(5)	(6)	(7)	(8)	(9)	(10)
271.	Wedoomashi Pora	92.67	386 (48)	P (1)	—(—5)	Tk,O	—(—5)	..	—(—5)
272.	Kaladrang	77.70	406 (50)	P (1)	—(—5)	N,Tk,R	—(—5)	..	—(—5)
273.	Kojar	198.70	1089 (124)	M(1), P(2)	—(—5)	N,Tk,R	—(—5)	..	—(—5)
274.	Nawabal	133.14	888 (121)	P (1)	—(—5)	R	—(—5)	..	—(—5)
275.	Kala Pora	25.50	127 (10)	P (2)	—(—5)	R	—(—5)	..	—(—5)
276.	Chana Pora	46.13	172 (26)	—(—5)	—(—5)	N	—(—5)	..	—(—5)
277.	Bata Pora Anantnag	72.44	342 (43)	P (1)	—(—5)	R	—(—5)	..	—(—5)
278.	Audi Pora	21.45	128 (15)	P (1)	—(—5)	S	—(—5)	..	—(—5)
279.	Wan Pora	210.44	915 (130)	M(1), P(1)	—(—5)	R	—(—5)	..	—(—5)
280.	Cheneh Gam	67.99	332 (47)	M (1), P (1)	—(—5)	S	—(—5)	..	—(—5)
381.	Frisal	431.80	2838 (378)	H(1), M(3), P (3)	D (1)	T,S,O	PO	..	BS
282.	Shere Pora	172.40	1026 (101)	P (1)	—(—5)	S	—(—5)	..	—(—5)
283.	Now Pora Kherpora	167.54	750 (114)	P (1)	—(—5)	R	—(—5)	..	—(—5)
284.	Gund Chel	69.20	387 (55)	—(—5)	—(—5)	S	—(—5)	..	—(—5)
285.	Trubji	58.68	81 (9)	—(—5)	—(—5)	S	—(—5)	..	—(—5)
286.	Monan Dangit Pora	65.56	302 (44)	P (1)	—(—5)	S	—(—5)	..	—(—5)
287.	Rakhmoman Dangit Pora	304.73	206 (24)	—(—5)	—(—5)	S	—(—5)	..	—(—5)
288.	Arwani	271.95	2557 (327)	H(2), M(2), P (3)	FPC (1)	R,S	PO	..	—(—5)
289.	Lakti Pora	126.67	670 (86)	M (1), P (1)	—(—5)	R,S	—(—5)	..	—(—5)
		45865.96	228,697(32,476)	H(25) M(80) P(328) O(9)	D(34) HC(3) FPC(4) RP(10) O(1)				

DIRECTORY

LAND USE

Approach to village	Nearest town and distance (in Km.)	Power supply	Staple food	Land use (i. e. area under different types of land use in hectares rounded upto 2 decimal places)					Remarks including any place of religious, historical or archaeological interest
				Forest	Irrigated (by source)	Un-irrigated	Culturable waste including gauchar & groves	Area not available for cultivation	
(11)	(12)	(13)	(14)	(15)	(16)	(17)	(18)	(19)	(20)
KR	Kulgam (13)	ED	Rice	..	PC 57.86	6.48	17.00	11.33	..
KR	Kulgam (11)	ED	Rice	..	PC 48.16	0.40	2.43	26.71	..
KR	Kulgam (12)	ED	Rice	..	PC 136.79	..	33.18	28.73	..
KR	Bijbehara (5)	ED	Rice	..	PC 82.56	23.47	..	27.11	..
PR	Anantnag (5)	ED	Rice	..	PC 18.21	0.81	..	6.48	..
KR	Kulgam (12)	ED	Rice	..	PC 33.99	..	5.67	6.47	..
KR	Anantnag (7)	ED	Rice	..	PC 37.24	23.47	1.21	10.52	..
KR	Kulgam (15)	ED	Rice	..	PC 15.38	4.05	..	2.02	..
KR	Bijbehara (4)	ED	Rice	..	PC 130.31	64.75	..	15.38	..
KR	Kulgam (12)	ED	Rice	..	PC 28.32	29.14	5.67	4.86	..
PR	Bijbehara (8)	ED	Rice	..	PC 276.00	84.57	..	71.23	M(1)
PR	Bijbehara (7)	ED	Rice	..	PC 138.40	2.83	..	31.17	..
KR	Bijbehara (4)	ED	Rice	..	PC 50.59	89.84	..	27.11	..
PR	Bijbehara (4)	ED	Rice	..	PC 27.52	19.83	..	21.85	..
PR	Bijbehara (4)	ED	Rice	..	PC 53.42	..	..	5.26	..
PR	Bijbehara (4)	ED	Rice	..	PC 35.21	6.48	..	23.87	..
PR	Bijbehara (4)	ED	Rice	..	PC 72.44	78.51	..	153.78	..
PR	Bijbehara (3)	ED	Rice	..	PC 164.30	40.88	..	66.77	..
PR	Bijbehara (4)	ED	Rice	..	PC 43.30	47.75	3.64	31.98	..
				170.78	PC 16889.39 GC 2821.05	10804.74	4305.08	10874.92	

TEHSIL MAP

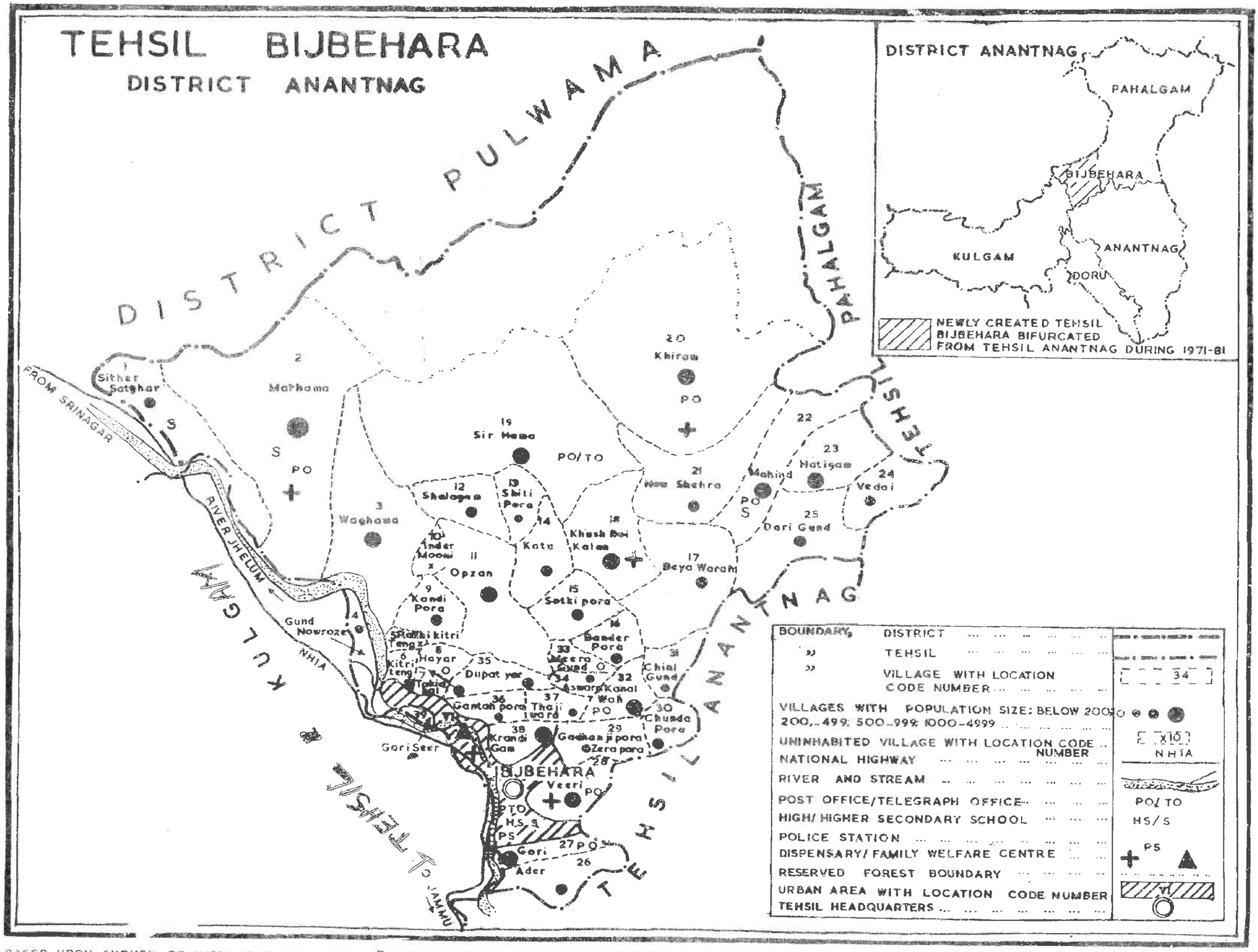

BASED UPON SURVEY OF INDIA MAP WITH THE PERMISSION OF THE SURVEYOR GENERAL OF INDIA.

© GOVERNMENT OF INDIA COPYRIGHT, 1986

ALPHABETICAL LIST OF VILLAGES

BIJBEHARA TEHSIL

Sl. No.	*Name of village*	*1981 Location Code No.*	*Sl. No.*	*Name of village*	*1981 Location Code No.*
(1)	*(2)*	*(3)*	*(1)*	*(2)*	*(3)*
1.	Ader	26	20.	Khush Roi Kalan	18
2.	Aswara	34	21.	Kitriteng	6
3.	Bander Pora	16	22.	Krandi Gam	38
4.	Beya Warah	17	23.	Mahind	22
5.	Chini Gund	31	24.	Marhama	2
6.	Chunda Pora	30	25.	Meera Gund	33
7.	Dari Gund	25	26.	Now Shehra	21
8.	Dupat Yar	35	27.	Opzan	11
9.	Gantali Pora	36	28.	Rakhi Kitri Teng	5
10.	Gari Seer	39	29.	Shala Gam	12
11.	Gori	27	30.	Shiti Pora	13
12.	Gund Nowroze	4	31.	Sir Hama	19
13.	Hati Gam	23	32.	Sither Satghar	1
14.	Hayar	8	33.	Sotki Pora	15
15.	Inder Mooni	10	34.	Takia Bal	7
16.	Kanalwan	32	35.	Thaji Wara	37
17.	Kandi Pora	9	36.	Vedai	24
18.	Katu	14	37.	Veeri	28
19.	Khiram	20	38.	Waghama	3
			39.	Gadhanji Pora	29

1981 CENSUS VILLAGE AMENITIES AND

TEHSIL BIJBEHARA

Location Code No.	Name of Village	Total area of the village (in hectares)	Total population & number of households	Amenities available (if not available within the village, a dash (—) is shown in the column and next to it in brackets, the distance in broad ranges, viz ; —5 Kms., 5—10 Kms. & 10+Kms. of the nearest place where the facility available is given)					
				Educational	Medical	Drinking water (potable)	Post & telegraph	Day or days of the market/ hat, if any	Communications (Bus stop, railway station water way)
(1)	(2)	(3)	(4)	(5)	(6)	(7)	(8)	(9)	(10)
1.	Sither Satghar	112.50	523 (78)	P (1)	—(—5)	T,R,N	—(—5)	..	—(—5)
2.	Marhma	2,151.33	5605 (743)	H(1), M(1), P(4)	D(1)	T,R,N,S, Tw	PO	..	BS
3.	Waghama	549.57	2074 (286)	M(1), P(2)	—(—5)	R,C,	—(—5)	..	—(—5)
4.	Gund Nowroze	38.04	203 (34)	—(—5)	—(—5)	R	—(—5)	..	—(—5)
5.	Rakhi Kitri Teng	3.24				Un - inhabited			
6.	Kitriteng	73.65	615 (96)	P (1)	—(—5)	C	—(—5)	..	—(—5)
7.	Takia Bal	30.35	428 (56)	P (1)	—(—5)	R,S	—(—5)	..	—(—5)
8.	Hayar	62.73	153 (25)	—(—5)	—(—5)	S,C	—(—5)	..	—(—5)
9.	Kandi Pora	140.02	513 (73)	M(1), P(2)	—(—5)	T	—(—5)	..	—(—5)
10.	Inder Mooni	26.71				Un - inhabited			
11.	Opzan	441.52	1637 (182)	M(1), P(1)	—(—5)	T	—(—5)	..	—(—5)
12.	Shalagam	314.44	893 (112)	P (1)	—(—5)	T	—(5—10)	..	—(—5)
13.	Shiti Pora	84.18	234 (32)	P (1)	—(5—10)	T	—(5—10)	..	—(—5)
14.	Katu	160.26	679 (69)	P (1)	—(—5)	T	—(5—10)	..	—(—5)
15.	Sotki Pora	195.47	713 (102)	P (1)	—(5—10)	T	—(—5)	..	—(—5)
16.	Bander Pora	91.46	594 (83)	P (1)	—(5—10)	T	—(—5)	..	—(—5)
17.	Beya Warah	274.38	915 (117)	P (2), O(1)	—(—5)	T	—(—5)	..	—(—5)
18.	Khush Roi Kalan	296.23	1227 (150)	P (1)	D(1)	T,C	—(—5)	..	BS
19.	Sir Hama	786.72	2807 (368)	M(1), P(3), O(1)	—(—5)	T	PTO	..	BS
20.	Khiram	1416.01	3898 (577)	M(1), P(3), O(1)	D(1)	T,C	PO	..	BS
21.	Now Shehra	226.63	873 (112)	P (1)	—(—5)	T	—(—5)	..	—(—5)
22.	Mahind	367.86	1403 (191)	H(1), M(1), P(2)	—(5—10)	T,C	PO	..	BS
23.	Hati Gam	312.42	1151 (157)	P (1)	—(—5)	T,C	—(—5)	..	—(—5)
24.	Vedai	132.33	648 (102)	P (1)	—(—5)	T,C	—(—5)	..	—(—5)
25.	Dari Gund	160.66	646 (85)	P (1)	—(—5)	T,C	—(—5)	..	—(—5)
26.	Ader	78.51	544 (68)	P (1)	—(—5)	R	—(—5)	..	—(—5)
27.	Gori	225.01	1623 (244)	M(1), P(1), O (1)	—(—5)	R	PO, Phone	..	—(—5)
28.	Veeri	267.10	1342 (197)	P (1), O(1)	D(1)	T	PO, Phone	..	—(—5)
29.	Gadhanji Pora	406.71	320 (70)	M(1), P(2)	RP(2)	T,R,F, C,Tw	—(—5)	..	—(—5)
30.	Chunda Pora	108.46	840 (117)	P (1)	—(5—10)	T	—(—5)	..	—(—5)

DIRECTORY

LAND USE

Approach to village	Nearest town and distance (in Km.)	Power supply	Staple food	Land use (i. e. area under different types of land use in hectares rounded upto 2 decimal places)					Remarks including any place of religious, historical or archaeological interest
				Forest	Irrigated (by source)	Un-irrigated	Cultur-able waste including gauchar & groves	Area not available for cultivation	
(11)	(12)	(13)	(14)	(15)	(16)	(17)	(18)	(19)	(20)
PR	Bijbehara (7)	ED, EO	Rice	..	GC 35.61	21.04	40.47	15.38	N(4), M(1)
KR	Bijbehara (5)	ED, EO	Rice	..	GC 510.72	809.38	510.72	320.51	N(5), M(10)
KR	Bijbehara (3)	ED, EO	Rice	..	GC 244.84	131.52	121.41	51.80	Shrine of Syed Nizam-u-Din Bagdad
PR	Bijbehara (1)	ED, EO	Rice	..	PC 27.92	2.83	4.05	3 24	..
	Un - inhabited			..	PC 2.83	0.41	..	..	..
KR	Bijbehara (2)	ED	Rice	..	PC 25.50	28.33	0.40	19.42	.
PR	Bijbehara (2)	ED	Rice	..	PC 21.85	..	2.02	6.48	M(1)
KR	Bijbehara (2)	ED	Rice	..	PC 34.40	18.21	2.43	7.69	..
KR	Bijbehara (2)	ED	Rice	..	PC 56.66	46.53	24.48	12.55	..
	Un - inhabited			..	GC 3.64	8.09	4.05	10.93	..
KR	Bijbehara (3)	ED	Rice	..	PC 158.23	127.48	123.43	32.38	M(1)
KR	Bijbehara (5)	..	Rice	..	GC 144.88	78.10	61.92	29.54	..
KR	Bijbehara (4)	ED	Rice	..	GC 50.59	10.12	15.38	8.09	..
KR	Bijbehara (4½)	ED	Rice	..	GC 66.77	63.94	19.43	10.12	..
KR	Bijbehara (5)	ED	Rice	..	PC 149.74	9.72	24.28	11.73	..
KR	Bijbehara (5½)	ED	Rice	..	PC 50.59	18.21	0.81	21.85	..
PR	Bijbehara (8)	ED	Rice	..	PC 157.83	54.23	1.21	61.11	..
PR	Bijbehara (8)	ED	Rice	..	PC 176.04	48.56	51.40	20.23	M(2)
PR	Bijbehara (12)	ED, EO	Rice	..	GC 347.23	179.68	121.41	138.40	M(1)
KR	Bijbehara (15)	EA	Rice	..	GC 190.61	586.80	316.06	322.54	Relic of Prophet Mohmad N(2)
PR	Bijbehara (10)	ED, EO	Rice	..	GC 108.86	14.98	45.73	57.06	..
KR	Bijbehara (9)	ED	Rice	..	PC 236.74	24.29	59.89	46.94	M(1)
KR	Bijbehara (10)	ED	Rice	..	PC 196.68	32.38	1.21	82.15	..
KR	Bijbehara (11)	ED	Rice	..	PC 69.61	7.28	1.62	53.82	..
KR	Bijbehara (9)	ED	Rice	..	PC 87.01	..	32.38	41.27	..
KR	Bijbehara (4)	ED	Rice	..	PC 31.16	16.19	8.09	23.07	..
KR	Bijbehara (5)	ED	Rice	..	PC 89.03	63.94	16.19	55.85	M(2)
KR	Bijbehara (2)	ED	Rice	..	PC 150.95	24.28	32.38	59.49	Shrine of Syed Sahib, M(1)
KR	Bijbehara (0)	ED, EO	Rice	..	PC 214.89	80.94	..	110.88	Mughal Garden N(30), M(2)
KR	Bijbehara (5)	ED	Rice	..	PC 83.77	..	0.81	23.88	M(1)

1981 CENSUS VILLAGE AMENITIES AND

TEHSIL BIJBEHARA

Location Code No.	Name of Village	Total area of the village (in hectares)	Total population & number of households	Amenities available (if not available within the village, a dash (—) is shown in the column and next to it in brackets, the distance in broad ranges, viz ; —5 Kms., 5—10 Kms. & 10+Kms. of the nearest place where the facility available is given)					
				Educational	Medical	Drinking water (potable)	Post & telegraph	Day or days of the market/ hat, if any	Communications (Bus stop, railway station water way)
(1)	(2)	(3)	(4)	(5)	(6)	(7)	(8)	(9)	(10)
31.	Chini Gund	46.94	338 (47)	P (1)	—(5—10)	T	—(—5)	..	—(—5)
32.	Kanal Wan	340.75	1738 (233)	M(2), P(2), O(2)	—(5—10)	T	PO, Phone	..	—(—5)
33.	Meera Gund	27.92	28 (5)	—(—5)	—(5—10)	T	—(—5)	..	—(—5)
34.	Aswara	95.10	471 (71)	P (1)	—(5—10)	T	—(—5)	..	—(—5)
35.	Dupat Yar	108.46	565 (69)	P (1)	—(—5)	C	—(—5)	..	—(—5)
36.	Gantali Pora	58.68	224 (32)	—(—5)	—(—5)	R	—(—5)	..	—(—5)
37.	Thaji Wara	108.86	393 (50)	P (2)	—(—5)	T,R	—(—5)	..	—(—5)
38.	Krandi Gam	175.23	1101 (163)	P (2)	—(—5)	T,R	—(—5)	..	—(—5)
39.	Gari Seer	139.62	734 (88)	P (1)	—(—5)	R	—(—5)	..	—(—5)
		10636.06	38693 (5284)	H(2), M(11), D(4), RP(2) P(48), O(7)					

DIRECTORY

LAND USE

Approach to village	Nearest town and distance (in Km.)	Power supply	Staple food	Land use (i. e. area under different types of land use in hectares rounded upto 2 decimal places)					Remarks including any place of religious, historical or archaeological interest
				Forest	Irrigated (by source)	Un-irrigated	Culturable waste including gauchar & groves	Area not available for cultivation	
(11)	(12)	(13)	(14)	(15)	(16)	(17)	(18)	(19)	(20)
KR	Bijbehara (5)	ED	Rice	..	PC 32.38	2.42	..	12.14	..
PR	Bijbehara (4)	ED	Rice	..	PC 283.28	26.30	1.63	29.54	C(3)
KR	Anantnag (2)	ED	Rice	..	PC 18.61	2.83	..	6.48	..
KR	Bijbehara (4½)	ED	Rice	..	PC 80.13	1.62	0.40	12.95	..
KR	Bijbehara (3)	ED	Rice	..	PC 64.75	37.23	6.48	..	..
PR	Bijbehara (3)	ED	Rice	..	GC 42.09	3.64	4.86	8.09	..
PR	Bijbehara (4)	ED	Rice	..	GC 62.32	1.62	17.00	27.92	..
KR	Bijbehara (5)	ED	Rice	..	PC 112.91	14.57	11.33	36.42	..
PR	Bijbehara (1)	ED	Rice	..	GC 57.47	43.30	8.09	30.76	..
					GC 1865.63 PC 2613.49	2640.99	1693.25	1822.70	

APPENDIX I

TEHSIL-WISE ABSTRACT OF EDUCATIONAL,

NAME OF DISTRICT : ANANTNAG

Sl. No.	Name of Tehsil	EDUCATIONAL											
		Primary Schools		Middle Schools		Matriculation/ Secondary Schools		Higher Secondary/ PUC/Intermediate/ Junior College		College (Graduate & above)		Adult Literacy Class/ Centre	
		Villages	Institutions	Villages	Institutions	Villages	Institutions	Villages	Institutions	Villages	Institutions	Villages	Institutions
(1)	(2)	(3)	(4)	(5)	(6)	(7)	(8)	(9)	(10)	(11)	(12)	(13)	(14)
1.	Pahalgam	59	76	10	12	3	3	..	..	..	..	..	..
2.	Anantnag	150	242	67	81	16	18	..	..	..	..	13	15
3.	Duru	66	108	28	34	7	9	..	..	..	..	..	..
4.	Kulgam	230	328	65	80	22	25	..	..	..	..	..	..
5.	Bijbehara	33	48	10	11	2	2	..	..	..	..	..	..
	Total	538	802	180	218	50	57	..	..	..	..	13	15

MEDICAL *(Concld.)*							DRINKING WATER							
Primary Health sub-centre		Community health workers		Others		Villages with no medical facility	Tap	Well	Tank	Tube-well	River	Fountain	Canal	Others
Villages	Institutions	Villages	Numbers	Villages	Institutions									
(28)	(29)	(30)	(31)	(32)	(33)	(34)	(35)	(36)	(37)	(38)	(39)	(40)	(41)	(42)
..	..	..	..	..	..	56	17	..	..	..	47	..	9	32
..	..	..	..	21	33	110	75	2	5	..	3	..	16	276
..	..	..	..	6	35	59	38	2	..	..	40	..	..	79
..	..	..	..	7	11	240	44	3	13	2	129	..	21	211
..	..	..	..	1	2	32	27	..	..	2	12	1	11	4
..	..	..	..	35	81	497	201	7	18	4	231	1	57	602

VILLAGE DIRECTORY

MEDICAL AND OTHER AMENITIES

Others		Villages with no educational facilities	MEDICAL *(Contd.)*									
			Dispensary		Hospital		Maternity & Child Welfare Centre/Maternity home/ Child Welfare Centre		Primary Health Centre/Health Centre		Family Planning Centre	
Villages	Institutions		Villages	Institutions	Villages	Institutions	Villages	Institutions	Villages	Institutions	Villages	Institutions
(15)	(16)	(17)	(18)	(19)	(20)	(21)	(22)	(23)	(24)	(25)	(26)	(27)
3	4	7	6	6	..	..	2	2	3	3	2	2
8	12	14	24	24	..	..	18	23	1	1	1	1
3	3	12	15	15	..	..	..	..	4	4	2	2
8	9	50	33	34	..	..	..	..	3	3	4	4
6	7	4	4	4	..	..	..	..	..	..	..	..
28	35	87	82	83	..	..	20	25	11	11	9	9

More than one source	Villages with no drinking water facility of any type	POST & TELEGRAPH							COMMUNICATIONS			POWER SUPPLY	
		P.O.	T.O.	P.T.O.	P.O. & Phone	T.O. & Phone	P.T.O. & Phone	Phone	Bus Stop	Railway Station	Navigable waterway	Available	Not available
(43)	(44)	(45)	(46)	(47)	(48)	(49)	(50)	(51)	(52)	(53)	(54)	(55)	(56)
32	..	12	..	..	1	..	..	..	26	..	..	64	2
105	..	34	..	..	4	..	..	..	69	..	..	161	4
60	..	10	..	1	..	..	3	..	11	..	..	61	17
113	..	41	..	..	4	..	..	2	29	..	..	266	14
14	..	3	..	1	3	..	..	..	5	..	..	36	1
324	..	100	..	2	12	..	3	2	140	..	..	588	38

APPENDIX II—VILLAGE DIRECTORY

LAND UTILISATION DATA IN RESPECT OF NON-MUNICIPAL TOWNS (CENSUS TOWNS)

DISTRICT : ANANTNAG

S. No.	Name of town and Tehsil within brackets	Land use (i. e., area under different types of land use in acres/hectares rounded to the nearest unit)					
		Total Area	Forest	Irrigated by source	Unirrigated	Culturable waste (including gauchar & groves)	Area not available for cultivation
(1)	(2)	(3)	(4)	(5)	(6)	(7)	(8)
. . . . .				NIL			. . . . .

APPENDIX III—VILLAGE DIRECTORY

TEHSILWISE LIST OF INHABITED VILLAGES WHERE NO AMENITIES (OTHER THAN DRINKING WATER) RELATING TO EDUCATION, MEDICAL, POST & TELEGRAPH, COMMUNICATIONS & POWER SUPPLY ARE AVAILABLE

DISTRICT : ANANTNAG

	Tehsil	*Code No.*	*Name of village*
1.	Pahalgam	67	Forest Block
2.	Anantnag	156	Fateh Ghar
3.	Duru	15	1. Bona-gund
		16	2. Ghee-Boun
		37	3. Hir-Gawas
		39	4. Rang-Madoo
4.	Kulgam	124	1. Narg Gal
		131	2. Chak Ranbirpora
		139	3. Durhama
		144	4. Rewtan
		177	5. Heepora
5.	Bijbehara	..	..

APPENDIX IV—VILLAGE DIRECTORY

LIST OF VILLAGES ACCORDING TO THE PROPORTION OF SCHEDULED CASTES TO THE TOTAL POPULATION BY RANGES

A—Scheduled Castes

District : ANANTNAG

Tehsil : DURU

Range of Scheduled Caste population (percentages)	Location Code No.	Name of Village
(1)	(2)	(3)
0—5*	34	Verinag
6—10	..	..
11—15	..	..
16—20	..	..
21—30	..	..
31+	..	..

* Excludes villages with no Scheduled Caste population.
There are no Scheduled Castes in other tehsils of the district.

SECTION-II

TOWN DIRECTORY

NOTE EXPLAINING CODES USED IN THE TOWN DIRECTORY

A number of codes have been used in the Town Directory statements. These are given below :

Statement No.	*Col. No.*	*Item*	*Code*
I	2	Municipal Committee / Municipal Town Committee	M.C.
		Cantonment Board / Cantonment	C.B.
		Notified Area/Notified Area Committee/Notified Committee	N.A.
		Town Committee / Town Area Committee	T.A.
		Census Town	C.T.
II	12	River	R
		Canal	C
IV	6	Pucca road	PR
		Kacha road	KR
IV	7	Sewer	S
		Open surface drains	OSD
		Box surface drains	BSD
		Sylk drains	SD
		Cesspool method	CD
		Pit system	Pt
IV	11	Head loads	HL
		Baskets	B
		Wheel barrows	WB
		Septic tank latrines	ST
		Sewerage	S
IV	12	Tubewell water / Handpump	Tw
		Tap water	T
		Well water	W
		Tank water	Tk
IV	13	Overhead tank	OHT
		Service reservoir	SR
		River infiltration gallery	IG
		Borewell pumping system	BWP
		Pressure tank	PT
V	4	Hospital	H
		Dispensary	D
		Health Centre	HC
		Family Plaining Centre	FC
		T.B. Clinic	TB
		Nursing Home	NH
		Others	O
		Ayurvedic	A
		Unani	U
		Homoeopathic	Hom
V	6-9	Arts only	A
		Science only	S
		Arts & Science only	AS
		Commerce only	C
		Arts & Commerce only	AC
		Combined for all Categories—Arts, Science & Commerce	ASC
		Law	L
V	10	Shorthand	SH
		Typewriting	Type
		Shorthand & Typewriting	Sh. Type
		Others	O
V	20	Public Library	PL
		Reading Room	RR

STATEMENT—1

Status and Growth History

Sl. No.	Class, name & civic administration status of Town	Location Code No.	Name of Tehsil	(Area in sq. km.)	Number of households including houseless households (in 1981 census)	Population & growth rate of the town at the censuses of									Density (1981 Census)	Sex Ratio		
						1901	1911	1921	1931	1941	1951	1961	1971	1981		1961 Census	1971 Census	1981 Census
(1)	(2)	(3)	(4)	(5)	(6)	(7)	(8)	(9)	(10)	(11)	(12)	(13)	(14)	(15)	(16)	(17)	(18)	(19)
1.	VI Achabal (NA)	IV	Anantnag	2.08	572	(Notified as town for the first time in 1978)								3,649	1,754	..	..	871
2.	III Anantnag (TA)	III	Anantnag	7.13	4,888	..	9,019 (—)	9,464 (+4.93)	10,736 (+13.44)	11,985 (+11.63)	16,536 (+37.97)	21,087 (+27.52)	27,643 (+31.09)	33,978 (+22.92)	4,765	832	855	900
3.	IV Bijbehara (NA)	VIII	Bijbehara	2.40	1,571	..	4,424 (—)	4,270 (—3.48)	4,438 (+3.93)	4,532 (+2.12)	5,463 (+20.54)	6,394 (+17.04)	8,510 (+33.09)	10,791 (+26.80)	4,496	828	855	899
4.	VI Kukernag (NA)	V	Anantnag	2.65	381	(Notified as town for the first time in 1970)							1,723 (—)	2,249 (+30.53)	849	..	823	840
5.	V Kulgam (NA)	VII	Kulgam	12.82	1,225	..	1,795 (—)	(Declassified)				4,599 (—)	6,369 (+38.49)	8,202 (+28.78)	640	872	881	897
6.	V Mattan (NA)	II	Anantnag	1.40	1,074	..	..	..	3,016 (—)	3,487 (+15.62)	(Declassified)		4,771 (—)	6,804 (+42.61)	4,860	..	849	891
7.	VI Pahalgam (NA)	I	Pahalgam	18.02	414	..	..	..	..	..	..	1,920 (—)	2,335 (+21.61)	2,626 (+12.46)	146	752	800	802
8.	VI Qazi Gund (NA)	VI	Duru	1.24	303	(Notified as town for the first time in 1970)								1,987 (—)	1,602	..	..	929

STATEMENT—II

Physical Aspects and Location of Towns, 1979

Sl. No.	Class and name of Town	Physical Aspects			Name of and road distance (in km.) from						
		Rainfall (in mm.)	Temperature (in centigrade)		State HQ	District HQ	Tehsil HQ	Nearest city with population of one lakh and more	Railway station	Bus route	Navigable river/ canal (if within 10 km.)
			Maximum	Minimum							
(1)	(2)	(3)	(4)	(5)	(6)	(7)	(8)	(9)	(10)	(11)	(12)
1.	VI Achabal	N.A.	N.A.	N.A.	Srinagar (62) Jammu (245)	Anantnag (8)	Anantnag (8)	Srinagar (62)	Jammu (245)	Achabal (0)	..
2.	III Anantnag	N.A.	N.A.	N.A.	Srinagar (54) Jammu (237)	Anantnag (0)	Anantnag (0)	Srinagar (54)	Jammu (237)	Anantnag (0)	Jehlum (R) (0)
3.	IV Bijbehara	N.A.	30.0	8.0	Srinagar (45) Jammu (246)	Anantnag (9)	Bijbehara (0)	Srinagar (45)	Jammu (246)	Bijbehara (0)	Jehlum (R) (0)
4.	VI Kukernag	N.A.	N.A.	N.A.	Srinagar (78) Jammu (261)	Anantnag (24)	Anantnag (24)	Srinagar (78)	Jammu (261)	Kukernag (0)	..
5.	V Kulgam	N.A.	N.A.	N.A.	Srinagar (69) Jammu (257)	Anantnag (20)	Kulgam (0)	Srinagar (69)	Jammu (257)	Kulgam (0)	..
6.	V Mattan	N.A.	N.A.	N.A.	Srinagar (60) Jammu (243)	Anantnag (6)	Anantnag (6)	Srinagar (60)	Jammu (243)	Mattan (0)	..
7.	VI Pahalgam	N.A.	27.0	—10.0	Srinagar (94) Jammu (277)	Anantnag (40)	Pahalgam (0)	Srinagar (94)	Jammu (277)	Pahalgam (0)	..
8.	VI Qazi Gund	N.A.	N.A.	N.A.	Srinagar (72) Jammu (219)	Anantaag (18)	Duru (10)	Srinagar (72)	Jammu (219)	Qazi Gund (0)	..

N. A. = Not available

STATEMENT—III

Municipal Finance, 1978-79

Sl. No.	Class & name of Town	Civic administration status [1980]	Receipt (in Rs. '00)							Expenditure (in Rs. '00)						
			Receipt through Taxes etc.	Revenue derived from municipal properties and power apart from texation	Government grant	Loan	Advance	Other sources (specify)	Total receipt	General administration	Public safety	Public health & conveniences	Public works	Public institutions	Other (specify)	Total expenditure
(1)	(2)	(3)	(4)	(5)	(6)	(7)	(8)	(9)	(10)	(11)	(12)	(13)	(14)	(15)	(16)	(17)
1.	VI Achabal	(NA)	39	..	300	..	..	..	339	156	..	..	..	..	..	156
2.	III Anantnag	(TA)	23,805	..	..	..	..	..	23,805	..	..	..	9,800	..	8,906	18,706
3.	IV Bijbehara	(NA)	2,130	128	242	500	..	1971	4,971	2,155	71	..	1,034	1,264	122	4,646
4.	VI Kukernag	(NA)	327	..	190	..	..	..	517	203	..	..	..	..	..	203
5.	V Kulgam	(NA)	907	84	719	300	..	..	2,010	1,128	..	53	241	..	..	1,422
6.	V Mattan	(NA)	214	..	500	300	..	..	1,014	..	..	114	..	..	..	114
7.	VI Pahalgam	(NA)	2,806	605	226	1,400	..	69	5,106	782	1,000	..	1,845	65	659	4,351
8.	VI Qazi Gund	(NA)	270	254	468	300	..	..	1,292	370	..	15	450	..	54	889

STATEMENT — IV

Civic and other Amenities, 1979

Sl. No.	Class & name of Town	Civic administration status (in 1980)	Population	Scheduled Castes & Scheduled Tribes population	Road length (in km.)	System of sewerage	Number of latrines: Water borne	Number of latrines: Service	Number of latrines: Others	Method of disposal of night soil	Protected water supply: Source of supply	Protected water supply: System of storage with capacity in litres (in brackets)	Fire fighting service	Electrification [Number of connections]: Domestic	Industrial	Commercial	Road-lighting (points)	Others
(1)	(2)	(3)	(4)	(5)	(6)	(7)	(8)	(9)	(10)	(11)	(12)	(13)	(14)	(15)	(16)	(17)	(18)	(19)
1.	VI Achabal	(NA)	3,649	..	10	OSD	..	..	15	WB	T	SR (200250)	Yes	400	3	190	34	..
2.	III Anantnag	(TA)	33,978	..	10	OSD	200	600	100	WB, B	T	SR (6897500)	Yes	4540	210	950	1268	..
3.	IV Bijbehara	(NA)	10,791	..	14	OSD	100	..	50	WB	T	SR (667500)	Yes	1000	47	112	141	..
4.	VI Kukernag	(NA)	2,249	..	4	OSD	1	6	..	WB	T	SR (981225)	Yes	200	2	20	20	..
5.	V Kulgam	(NA)	8,202	..	8	OSD	..	8	..	WB	T	SR (222500)	Yes	500	22	221	68	..
6.	V Mattan	(NA)	6,804	..	4	OSD	..	..	6	WB	T	SR (307050)	Anantnag (6)	353	7	101	29	..
7.	VI Pahalgam	(NA)	2,626	..	23	OSD	..	..	9	WB	T	SR (1112250)	Yes	332	..	312	96	..
8.	VI Qazi Gund	(NA)	1,987	..	12	OSD	2	7	5	WB	T	SR (783200)	Yes	150	7	160	..	..

STATEMENT — V

Medical, Educational, Recreational, and Cultural facilities, 1979

Sl. No.	Class & name of Town	Popu-lation	Medical facilities		Educational facilities											Numbe. of Recreational & cultural facilities			
			Hospitals/ Dispen-saries/ T.B. clinics etc.	Beds in medical institu-tions noted in col. 4	Arts Scie-nce/ Com-merce colleges of degree level & above]	Medi-cal colleges	Engineer-ing colleges	Poly-tech-nics	Recog-nised short-hand type-writing & voca-tional training institu-tions	Higher second-ary/ Inter-mediate/ PUC [Pre-university college/ Junior college level	Mairicu-lation/ Second-ary	Jun-ior Second-ary & middle schools	Pri-mary sch-ools	Adult lite-racy clas-ses/ centres, others [specify]	Work-ing women's hostels with number of seats	Stu-dia	Cine-ma	Audi-toria/ Drama/ Com-munity halls	Public libra-ries inclu-ding reading rooms
(1)	(2)	(3)	(4)	(5)	(6)	(7)	(8)	(9)	(10)	(11)	(12)	(13)	(14)	(15)	(16)	(17)	(18)	(19)	(20)
1.	VI Achabal	3,649	HC(1), FC(1)	10	Anantnag (8)	Srinagar (62)	Srinagar (62)	Srinagar (62)	Anantnag (8)	Anantnag (8)	2	1	2	Anantnag (8)	..	..	..	..	..
2.	III Anantnag	33,978	H(2(, FC(1), TB(1), O(1)	100	A(1),S(1)	Srinagar (54)	Srinagar (54)	Srinagar (54)	SH (3), O(2)	1	6	23	40	AC(26)	..	1	1	1	PL(4)
3.	IV Bijbehara	10,791	HC(1)FC(1)	10	Anantnag (9)	Srinagar (45)	Srinagar (45)	Srinagar (45(	Anantna (9)	1	2	3	12	Anantnag (9)	..	1	..	1	PL(2)
4.	VI Kukernag	2,249	D(A-1)	..	Anantnag (24)	Sriuagar (78)	Srinagar (78)	Srinagar (78)	Anantnag (24)	1	Anantnag (24)	1	6	AC(4)	..	..	..	..	..
5.	V Kulgam	8,202	HC(1), FC(1)	10	Anantnag (20)	Sriuagar (69)	Srinagar (69)	Ssinagar (69)	Anantnag (20)	1	1	4	8	AC(1)	..	..	..	..	PL(1)
6.	V Mattan	6,804	HC(1), FC(1)	10	Anantnag (6)	Srinagar (60)	Srinagar (60)	Srinagar (60)	Anantnag (6)	1	1	3	5	AC(2)	..	..	..	..	..
7.	VI Pahalgam	2,626	D(A-1)	5	Anantnag (40)	Srinagar (94)	Srinagar (94)	Srinagar (94)	Anantnag (40)	Anantnag (40)	1	1	2	AC(1)	..	..	..	..	PL(1)
8.	VI Qazi Gund	1,987	HC(1), FC(1)	10	Anantnag (18)	Srinagar (72)	Srinagar (72)	Srinagar (72)	Anantnag (18)	Anantnag (18)	2	2	2	Anantnag (18)	..	..	..	..	PL(1)

STATEMENT—VI

Trade, Commerce, Industry and Banking, 1979

Sl. No.	Class & name of town	Name of three most important commodities imported			Name of three most important commodities exported			Name of three most important commodities manufactured			Number of banks	Number of agricultural credit societies	Number of non-agricultural credit-societies
		Ist	2nd	3rd	Ist	2nd	3rd	Ist	2nd	3rd			
(1)	(2)	(3)	(4)	(5)	(6)	(7)	(8)	(9)	(10)	(11)	(12)	(13)	(14)
1.	VI Achabal	CGI Sheets	Pesticides	Fertilizer	Timber	Fruits	Carpets	Gabbas	Feetas	Kangris	2	2	2
2.	III Anantnag	Suger	E. Oil	Tea	Apple	Walnut	Cherry	Gabbas	Namdas	Carpets	7	2	6
3.	IV Bijbehara	Sugar	Tea	Oil	Bats	Fruits	Walnut	Sports Goods	Carpets	..	3	2	1
4.	VI Kukernag	Cloth	Grocery	Shocs	Firewood	Walnut	Rice	Carpets	Chadris	Kangris	..	1	2
5.	V Kulgam	Cloth	Grocery	Wool	Rice	Fruits	Walnut wood	Carpets	Tap coreks	Chadris	3	2	2
6.	V Mattan	Tea	Salt	Cloth	Rice	Fruits	Hens	Gabbas	Woollen Blankets	Carpets	2	..	1
7.	VI Pahalgam	Wool	Rice	Grocery	Ghee	Firewood	Milk Bread	..	..	..	1	1	2
8.	VI Qazi Gund	Tea	Cloth	Medicines	Spices	Rice	Fruits	Carpets	Shawls	Willows	2	..	..

PART - E

PRIMARY CENSUS ABSTRACT

DISTRICT PRIMARY

S.No.	District/Tehsil/Town	Total/ Rural/ Urban	Area in Km^2	No. of occupied residential Houses	No. of House-holds	Total Population (including Institutional and houseless Population)		
						P	M	F
(1)	(2)	(3)	(4)	(5)	(6)	(7)	(8)	(9)
	Anantnag District	T	3,984.0*	75,470	97,884	656,351	347,706	308,645
		R	3,936.3	67,587	87,456	586,065	310,563	275,502
		U	47.7	7,883	10,428	70,286	37,143	33,143
1.	Pahalgam Tehsil	T	121.8	6,634	8,261	50,433	26,940	23,493
		R	103.8	6,333	7,847	47,807	25,483	22,324
		U	18.0	301	414	2,626	1,457	1,169
	Pahalgam (N.A.)	U	18.02	301	414	2,626	1,457	1,169
2.	Anantnag Tehsil	T	355.7	27,706	36,476	237,361	125,593	111,768
		R	342.4	22,451	29,561	190,681	100,942	89,739
		U	13.3	5,255	6,915	46,680	24,651	22,029
	Mattan (N.A.)	U	1.40	809	1,074	6,804	3,598	3,206
	Anantnag (T.A.)	U	7.13	3,671	4,888	33,978	17,881	16,097
	Achabal (N.A.)	U	2.08	430	572	3,649	1,950	1,699
	Kukernag (N.A.)	U	2.65	345	381	2,249	1,222	1,027
3.	Duru Tehsil	T	149.7	9,701	12,591	82,174	43,760	38,414
		R	148.5	9,471	12,288	80,187	42,730	37,457
		U	1.2	230	303	1,987	1,030	957
	Qazi Gund (N.A.)	U	1.24	230	303	1,987	1,030	957
4.	Kulgam Tehsil	T	471.5	25,994	33,701	236.899	125,553	111,346
		R	458.7	25,078	32,476	228.697	121.229	107,468
		U	12.8	916	1,225	8,202	4,324	3,878
	Kulgam (N.A.)	U	12.82	916	1,225	8,202	4,324	3,878
5.	Bijbehara Tehsil	T	108.8	5,435	6,855	49,484	25,860	23,624
		R	106.4	4,254	5,284	38,693	20,179	18,514
		U	2.4	1,181	1,571	10,791	5,681	5,110
	Bijbehara (N.A.)	U	2.40	1,181	1,571	10,791	5,681	5,110

CENSUS ABSTRACT

Scheduled Castes			Scheduled Tribes			Literates			MAIN WORKERS: Total Main workers (I-IX)		
P (10)	M (11)	F (12)	P (13)	M (14)	F (15)	P (16)	M (17)	F (18)	P (19)	M (20)	F (21)
6	5	1	..	..	..	150,532	116,757	33,775	207,903	184,799	23,104
6	5	1	..	..	..	121,615	97,858	23,757	187,161	165,878	21,283
..	..	..	..	..	..	28,917	18,899	10,018	20,742	18,921	1,821
..	..	..	..	..	..	7,801	6,505	1,296	17,778	15,518	2,260
..	..	..	..	..	..	7,409	6,140	1,269	16,857	14,668	2,189
..	..	..	..	..	..	392	365	27	921	850	71
..	..	..	..	..	..	392	365	27	921	850	71
..	..	..	..	..	..	63,475	46,797	16,758	74,423	67,851	6,572
..	..	..	..	..	..	42,519	33,311	9,208	60,787	55,311	5,476
..	..	..	..	..	..	20,956	13,406	7,550	13,636	12,540	1,096
..	..	..	..	..	..	2,897	1,965	932	1,847	1,752	95
..	..	..	..	..	..	16,320	10,119	6,201	9,952	9,051	901
..	..	..	..	..	..	1,037	782	255	1,074	1,021	53
..	..	..	..	..	..	702	540	162	763	716	47
6	5	1	..	..	..	20,145	15,960	4,185	23,897	23,071	826
6	5	1	..	..	..	19,353	15,406	3,947	23,302	22,502	800
..	..	..	..	..	..	792	554	238	595	569	26
..	..	..	..	..	..	792	554	238	595	569	26
..	..	..	..	..	..	48,365	39,113	9,252	74,036	64,689	9,347
..	..	..	..	..	..	45,634	37,212	8,422	71,490	62,495	8,995
..	..	..	..	..	..	2,731	1,901	830	2,546	2,194	352
..	..	..	..	..	..	2,731	1,901	830	2,546	2,194	352
..	..	..	..	..	..	10,746	8,462	2,284	17,769	13,670	4,099
..	..	..	..	..	..	6,700	5,789	911	14,725	10,902	3,823
..	..	..	..	..	..	4,046	2,673	1,373	3,044	2,768	276
..	..	..	..	..	..	4,046	2,673	1,373	3,044	2,768	276

DISTRICT PRIMARY

S.No.	District/Tehsil/Town		MAIN WORKERS *(Contd.)*								
			Cultivators (I)			Agricultural Labourers (II)			Household Industry, Manufacturing, Processing, Servicing and Repairs [V(a)]		
			P (22)	M (23)	F (24)	P (25)	M (26)	F (27)	P (28)	M (29]	F (30)
	Anantnag District	T	136,519	118,435	18,084	5,815	5,524	291	9,325	7,742	1,583
		R	132,681	115,084	17,597	5,509	5,228	281	7,957	6,595	1,362
		U	3,838	3,351	487	306	296	10	1,368	1,147	221
1.	Pahalgam Tehsil	T	12,757	10,876	1,881	576	483	93	412	328	84
		R	12,369	10,550	1,819	571	479	92	377	298	79
		U	388	326	62	5	4	1	35	30	5
	Pahalgam (N.A.)	U	388	326	62	5	4	1	35	30	5
2.	Anantnag Tehsil	T	41,762	37,601	4,161	2,325	2,267	58	4,077	3 509	568
		R	40,163	36,099	4,064	2,076	2,024	52	3,134	2,701	433
		U	1,599	1,502	97	249	243	6	943	808	135
	Mattan (N.A.)	U	408	403	5	28	27	1	171	159	12
	Anantnag (T.A.)	U	492	431	61	113	110	3	627	517	110
	Achabal (N.A.)	U	389	384	5	74	72	2	76	70	6
	Kukernag (N.A.)	U	310	284	26	34	34	..	69	62	7
3.	Duru Tehsil	T	15,050	14,623	427	713	710	3	917	804	113
		R	14,761	14,334	427	699	697	2	899	790	109
		U	289	289	..	14	13	1	18	14	4
	Qazi Gund (N.A.)	U	289	289	..	14	13	1	18	14	4
4.	Kulgam Tehsil	T	55,217	47,260	7,957	1,912	1,782	130	3,298	2,606	692
		R	53,862	46,185	7,677	1,895	1,765	130	3,114	2,440	674
		U	1,355	1,075	280	17	17	..	184	166	18
	Kulgam (N.A.)	U	1,355	1,075	280	17	17	..	184	166	18
5.	Bijbehara Tehsil	T	11,733	8,075	3,658	289	282	7	621	495	126
		R	11,526	7,916	3,610	268	263	5	433	366	67
		U	207	159	48	21	19	2	188	129	59
	Bijbehara (N.A.)	U	207	159	48	21	19	2	188	129	59

CENSUS ABSTRACT

MAIN WORKERS *(Concld.)*								
Other Workers [III, IV, V(b) and VI to IX]			Marginal workers			Non-workers		
P (31)	M (32)	F (33)	P (34)	M (35)	F (36)	P (37)	M (38)	F (39)
56,244	53,098	3,146	70,669	9,617	61,052	377,779	153,290	224,489
41,014	38,971	2,043	68,378	9,209	59,169	330,526	135,476	195,050
15,230	14,127	1,103	2,291	408	1,883	47,253	17,814	29,439
4,033	3,831	202	10,778	1,472	9,306	21,877	9,950	11,927
3,540	3,341	199	10,266	1,393	8,873	20,684	9,422	11,262
493	490	3	512	79	433	1,193	528	665
493	490	3	512	79	433	1,193	528	665
26,259	24,474	1,785	6,948	1,191	5,757	155,990	56,551	99,439
15,414	14,487	927	6,227	1,062	5,165	123,667	44,569	79,098
10,845	9,987	858	721	129	592	32,323	11,982	20,341
1,240	1,163	77	292	55	237	4,665	1,791	2,874
8,720	7,993	727	186	40	146	23,840	8,790	15,050
535	495	40	148	19	129	2,427	910	1,517
350	336	14	95	15	80	1,391	491	900
7,217	6,934	283	10,965	1,633	9,332	47,312	19,056	28,256
6,943	6,681	262	10,541	1,566	8,975	46,344	18,662	27,682
274	253	21	424	67	357	968	394	574
274	253	21	424	67	357	968	394	574
13,609	13,041	568	37,968	4,768	33,200	124,895	56,096	68,799
12,619	12,105	514	37,495	4,672	32,823	119,712	54,062	65,650
990	936	54	473	96	377	5,183	2,034	3,149
990	936	54	473	96	377	5,183	2,034	3,149
5,126	4,818	308	4,010	553	3,457	27,705	11,637	16,068
2,498	2,357	141	3,849	516	3,333	20,119	8,761	11,358
2,628	2,461	167	161	37	124	7 586	2,876	4,710
2,628	2,461	167	161	37	124	7,586	2,876	4,710

* Represents provisional geographical area figures supplied by the surveyor general. Figures for urban areas are those supplied by the Local bodies. Area figures for rural areas are derived by subtracting the urban area from the total area of the district. The total of the area figures of the tehsils will not tally with the district figures because the former represent paper area and are derived from the figures supplied by the Revenue Department.

Conversion factor : 1 Acre = 0.40,469 Hectares and 100 Hectares = 1 Km^2.

URBAN / VILLAGE

TEHSIL PAHALGAM

Location Code No.	Name of Village/ Town/Ward	Area of Village in Hectares & of Town/Ward in Km²	No. of occupied residential Houses	No. of House-holds	Total Population (including Institutional & Houseless Population)			Scheduled Castes		Scheduled Tribes	
					P	M	F	M	F	M	F
(1)	(2)	(3)	(4)	(5)	(6)	(7)	(8)	(9)	(10)	(11)	(12)
1/1	**Pahalgam Tehsil**										
	Total	121.8 Km² (12179.47) Hectares	6,634	8,261	50,433	26,940	23,493	..	..	..	..
	Rural	103.8 Km² (10377.47) Hectares	6,333	7,847	47,807	25,483	22,324	..	..	..	..
	Urban	18.0 Km² (18.02) Hectares	301	414	2,626	1,457	1,169	..	..	..	..
	Rural Areas										
1.	Arow	104.81	24	27	190	103	87	..	..	..	..
2.	Mandlana	50.59	27	32	234	126	108	..	..	..	..
3.	Fraslana	108.46	55	55	400	209	191	..	..	..	..
4.	Lari Pora	270.33	53	93	591	301	290	..	..	..	..
5.	Lidroo	111.69	144	162	837	468	369	..	..	..	..
6.	Vir Siran	101.98	62	70	460	234	226	..	..	..	..
7.	Kohilan Goojran	77.70	60	67	390	211	179	..	..	..	..
8.	Nalla Awoora	82.56	14	14	64	37	27	..	..	..	..
9.	Awoora	70.82	58	67	395	221	174	..	..	..	..
10.	Lari	126.26	61	74	464	243	221	..	..	..	..
11.	Bot Kote	182.11	176	222	1,418	759	659	..	..	..	..
12.	Bot Kote Gujran	58.68	60	63	317	168	149	..	..	..	..
13.	Srechhan	55.85	50	53	239	123	116	..	..	..	..
14.	Yanier	123.03	41	51	264	133	131	..	..	..	..
15.	Chrari Gam	125.05	62	74	504	258	246	..	..	..	..
16.	Mowrah	125.05	64	85	621	361	260	..	..	..	..
17.	Dehwathu	90.65	65	66	435	228	207	..	..	..	..
18.	Kular	285.71	242	299	1,723	920	803	..	..	..	..
19.	Hardu Kithal Sofi Pora	339.13	198	252	1,547	839	708	..	..	..	..
20.	Lchan Dajan	176.85	190	201	1,101	613	488	..	..	..	..
21.	Wularama	184.54	86	115	662	341	321	..	..	..	..
22.	Salar	998.77	533	682	4,042	2,179	1,863	..	..	..	..
23.	Kanz Gam	48.16				Un - Inhabited					

PRIMARY CENSUS ABSTRACT

Literates		Main Workers: Total Main Workers (I-IX)		Cultivators (I)		Agricultural Labourers (II)		Household Industry Manufacturing, Processing, Servicing and Repairs [V (a)]		Other Workers [III, IV, V(b) & VI to IX]		Marginal Workers		Non-Workers	
M	F	M	F	M	F	M	F	M	F	M	F	M	F	M	F
(13)	(14)	(15)	(16)	(17)	(18)	(19)	(20)	(21)	(22)	(23)	(24)	(25)	(26)	(27)	(28)
6,505	1,296	15,518	2,260	10,876	1,881	483	93	328	84	3,831	202	1,472	9,306	9,950	11,927
6,140	1,269	14,668	2,189	10,550	1,819	479	92	298	79	3,341	199	1,393	8,873	9,422	11,262
365	27	850	71	326	62	4	1	30	5	490	3	79	433	528	665
7	..	60	2	21	2	..	..	..	..	39	..	..	..	43	85
26	..	73	..	27	..	..	..	..	..	46	..	2	42	51	66
11	..	98	..	85	..	1	..	..	..	12	..	15	96	96	95
14	..	188	..	151	..	..	..	..	..	37	..	..	160	113	130
67	2	265	1	259	1	..	..	..	..	6	..	..	..	203	368
42	2	143	3	75	3	45	..	1	..	22	..	33	145	58	78
23	..	127	..	127	..	..	..	..	..	..	..	..	38	84	141
5	2	6	6	..	..	..	..	2	..	4	6	3	2	28	19
48	6	138	..	94	..	11	..	1	..	32	..	4	112	79	62
40	10	164	..	112	..	8	..	13	..	31	..	11	143	68	78
287	54	399	33	201	23	10	..	6	8	182	2	18	169	342	457
29	1	92	6	82	5	3	..	..	..	7	1	11	65	65	78
11	1	82	3	78	3	2	..	..	..	2	..	13	48	28	65
32	2	80	..	60	..	2	..	1	..	17	..	22	72	31	59
77	15	142	3	129	3	..	..	..	..	13	..	23	138	93	105
31	..	204	..	174	..	10	..	..	..	20	..	..	164	157	96
42	1	138	1	78	..	5	..	1	..	54	1	18	134	72	72
274	50	498	32	273	10	28	..	11	5	186	17	54	269	368	502
232	42	456	18	272	5	17	..	31	5	136	8	67	415	316	275
37	..	317	13	238	..	1	..	32	8	46	5	..	4	296	471
89	7	197	3	137	2	6	..	2	..	52	1	4	179	140	139
603	170	1,253	259	910	226	23	..	25	4	295	29	137	845	789	759

Un - Inhabited

TEHSIL PAHALGAM

Location Code No.	Name of Village/ Town/Ward	Area of Village in Hectares & of Town/Ward in Km²	No. of occupied residential Houses	No. of House-holds	Total Population (including Institutional & Houseless Population)			Scheduled Castes		Scheduled Tribes	
					P	M	F	M	F	M	F
(1)	(2)	(3)	(4)	(5)	(6)	(7)	(8)	(9)	(10)	(11)	(12)
24.	Wahdan	114.12	85	105	646	360	286	..	..	..	..
25.	Gansh Pora	135.17	93	103	617	330	287	..	..	..	..
26.	Hardu Kichroo	141.24	87	100	591	315	276	..	..	..	..
27.	Grand Aish	357.34	450	554	3,474	1,823	1,651	..	..	..	..
28.	Ichi Nar	122.62	104	115	606	325	281	..	..	..	..
29.	Ainu Brai	265.07	139	159	888	471	417	..	..	..	..
30.	Wajoora	97.93	70	83	532	307	225	..	..	..	..
31.	Logri Pora	304.73	146	196	1,150	618	532	..	..	..	..
32.	Manzi Gam	84.98	63	79	483	248	235	..	..	..	..
33.	Chhani Gam	111.29	35	48	302	156	146	..	..	..	..
34.	Shum Hall	203.56	77	96	530	281	249	..	..	..	..
35.	Dadran Khandi Pora	92.67	64	89	525	289	236	..	..	..	..
36.	Hapat Nar	312.02	300	346	1,902	1,012	890	..	..	..	..
37.	Hangal Pahoo	83.37	70	87	470	246	224	..	..	..	..
38.	Khai Yar	243.62	139	173	1,148	619	529	..	..	..	..
39.	Yal	43.71	22	28	191	99	92	..	..	..	..
40.	Now Gam	53.82	22	25	173	94	79	..	..	..	..
41.	Rakhi Chandi Pora	35.21	41	52	340	181	159	..	..	..	..
42.	Chandri Gam	173.21	89	113	678	380	298	..	..	..	..
43.	Hassan Noor	311.61	88	126	782	434	348	..	..	..	..
44.	Singh Pora	87.41	57	82	519	279	240	..	..	..	..
45.	Malik Gund	32.38	12	18	104	53	51	..	..	..	..
46.	Diaroo	79.32	38	48	297	162	135	..	..	..	..
47.	Jummoh	155.40	47	63	375	209	166	..	..	..	..
48.	Tulhar	57.47	12	17	159	78	81	..	..	..	..
49.	Badaran	19.83	14	20	125	75	50	..	..	..	..
50.	Bedi Gam	91.06	35	46	243	127	116	..	..	..	..
51.	Siligam	171.59	105	142	955	503	452	..	..	..	..
52.	Gund-i-Siligam	24.69	15	18	111	61	50	..	..	..	..
53.	Srangsoo	122.22	53	61	411	220	191	..	..	..	..
54.	Dachee Gam	60.70	8	11	72	31	41	..	..	..	..

PRIMARY CENSUS ABSTRACT

Literates		Main Workers: Total Main Workers (I-IX)		Main Workers: Cultivators (I)		Main Workers: Agricultural Labourers (II)		Main Workers: Household Industry Manufacturing, Processing, Servicing and Repairs [V (a)]		Main Workers: Other Workers [III, IV, V(b) & VI to IX]		Marginal Workers		Non-Workers	
M (13)	F (14)	M (15)	F (16)	M (17)	F (18)	M (19)	F (20)	M (21)	F (22)	M (23)	F (24)	M (25)	F (26)	M (27)	F (28)
126	37	200	..	159	..	2	..	2	..	37	..	30	180	130	106
103	40	122	16	72	10	..	..	4	1	46	5	70	147	138	124
21	2	201	7	185	5	7	..	..	2	9	..	1	147	113	122
717	180	1,051	510	548	385	116	68	9	10	378	47	65	461	707	680
36	10	226	1	223	1	..	..	..	..	3	..	..	..	99	280
69	12	293	..	263	..	11	..	1	..	18	..	..	240	178	177
94	16	164	6	110	..	..	..	3	1	51	5	22	139	121	80
199	73	350	34	264	25	6	..	5	..	75	9	33	119	235	379
40	6	149	6	126	2	4	..	..	3	19	1	19	121	80	108
46	9	86	1	71	1	3	..	..	..	12	..	..	..	70	145
34	10	178	1	145	..	..	..	2	..	31	1	6	151	97	97
22	1	216	2	125	..	..	..	2	2	89	..	5	159	68	75
93	5	588	446	535	425	36	19	6	2	11	..	101	105	323	339
40	5	169	4	160	4	2	..	..	..	7	..	..	..	77	220
124	36	396	58	343	58	1	..	2	..	50	..	..	110	223	361
21	..	59	6	55	5	..	..	..	1	4	..	3	34	37	52
28	5	56	..	48	..	..	..	1	..	7	..	..	44	38	35
19	4	97	1	89	..	2	..	..	1	6	..	..	81	84	77
164	52	217	..	140	..	6	..	3	..	68	..	19	89	144	209
75	12	259	1	201	1	14	..	4	..	40	..	35	110	140	237
165	72	138	5	54	..	12	3	..	..	72	2	22	134	119	101
16	..	32	3	29	3	1	..	..	..	2	..	3	40	18	8
43	11	84	8	72	8	1	..	1	..	10	..	27	81	51	46
50	21	126	56	96	43	..	..	1	1	29	12	2	53	81	57
6	6	54	32	47	31	..	..	4	..	3	1	1	11	23	38
15	..	45	..	43	..	..	..	..	..	2	..	..	36	30	14
38	4	78	2	72	2	..	..	..	..	6	..	3	88	46	26
131	17	286	..	224	..	1	..	3	..	58	..	28	288	189	164
31	9	35	..	21	..	1	..	..	..	13	..	..	1	26	49
90	49	107	2	59	..	20	..	..	..	28	2	..	..	113	189
2	..	18	..	16	..	..	..	2	..	..	..	..	13	13	28

TEHSIL PAHALGAM

Location Code No.	Name of Village/ Town/Ward	Area of Village in Hectares & of Town/Ward in Km²	No. of occupied residential Houses	No. of House-holds	Total Population (including Institutional & Houseless Population)			Scheduled Castes		Scheduled Tribes	
					P	M	F	M	F	M	F
(1)	(2)	(3)	(4)	(5)	(6)	(7)	(8)	(9)	(10)	(11)	(12)
55.	Sakhras	201.13	84	121	734	391	343	..	..	..	..
56.	Hano Man Pora	15.78	18	19	129	68	61	..	..	..	..
57.	Trail	193.44	66	74	487	244	243	..	..	..	..
58.	Peth Nambal	124.64	80	104	689	356	333	..	.	..	..
59.	Dir Hama	83.37	44	58	434	211	223	....	..	..	..
60.	Adlash Nagam	198.30	127	155	1,073	550	523	..	..	..	..
61.	Siri Gofwara	200.73	118	150	1,003	517	486	..	..	..	..
62.	Chat Rasoo Badroo	246.46	133	174	1,157	611	546	..	..	..	..
63.	Kathsu	335.08	193	228	1,526	798	728	..	..	..	..
64	Karshn Gam	182.11	98	135	758	413	345	..	..	..	..
65.	Amar Wagar	265.88	142	189	1,118	589	529	..	..	..	..
66.	Lewar	242.41	180	218	1,273	671	602	..	..	..	..
67.	Forest Block	..	145	195	1,129	603	526	..	..	..	..
	Urban Area										
1/I	**Pahalgam Notified Area**	18.02 Km²	301	414	2,626	1,457	1,169	..	..	..	..
1.	Pahalgam		144	186	1,096	666	430	..	..	..	..
2.	Lari Pora		84	141	937	490	447	..	..	..	..
3.	Mamal		44	45	314	160	154	..	..	..	..
4.	Nunwanan		29	42	279	141	138	..	..	..	..

PRIMARY CENSUS ABSTRACT

Literates		Main Workers: Total Main Workers (I-IX)		Main Workers: Cultivators (I)		Main Workers: Agricultural Labourers (II)		Main Workers: Household Industry Manufacturing, Processing, Servicing and Repairs [V (a)]		Main Workers: Other Workers [III, IV, V(b) & VI to IX]		Marginal Workers		Non-Workers	
M (13)	F (14)	M (15)	F (16)	M (17)	F (18)	M (19)	F (20)	M (21)	F (22)	M (23)	F (24)	M (25)	F (26)	M (27)	F (28)
78	2	203	1	146	..	7	..	15	..	35	1	50	177	138	165
22	2	35	36	28	36	..	..	..	..	7	..	..	..	33	25
83	11	138	79	111	78	4	..	10	1	13	..	20	66	86	98
75	14	212	3	158	..	10	..	9	..	35	3	13	200	131	130
57	8	130	2	111	2	..	..	1	..	18	..	34	152	47	69
145	23	320	1	262	1	..	..	9	..	49	..	56	348	174	174
157	19	305	143	166	125	10	2	41	5	88	11	31	144	181	199
163	9	360	2	194	..	6	..	8	1	152	1	78	373	173	171
209	38	460	4	365	1	2	..	3	..	90	3	73	463	265	261
116	29	232	4	172	1	16	..	3	2	41	1	5	199	176	142
96	3	360	266	284	255	3	..	12	5	61	6	1	2	228	261
213	31	398	25	362	25	2	..	2	..	32	..	43	275	230	302
41	11	315	32	13	3	1	..	4	11	297	18	59	52	229	442
365	27	850	71	326	62	4	1	30	5	490	3	79	433	528	665
245	25	374	23	12	15	3	..	5	5	354	3	76	194	216	213
62	..	293	..	192	..	1	..	25	..	75	..	2	236	195	211
33	2	96	26	55	25	..	1	..	..	41	..	1	3	63	125
25	..	87	22	67	22	..	..	..	..	20	..	..	..	54	116

URBAN / VILLAGE

TEHSIL ANANTNAG

Location Code No.	Name of Village/ Town/Ward	Area of Village in Hectares & of Town/Ward in Km²	No. of occupied residential Houses	No. of House-holds	Total Population (including Institutional & Houseless Population)			Scheduled Castes		Scheduled Tribes	
					P	M	F	M	F	M	F
(1)	(2)	(3)	(4)	(5)	(6)	(7)	(8)	(9)	(10)	(11)	(12)
1/2	**Anantnag Tehsil**										
	Total	355.7 Km² (35569.33 Hectares)	27,706	36,476	237,361	125,593	111,768	..	..	..	..
	Rural	342.4 Km² (34243.33 Hectares)	22,451	29,561	190,681	100,942	89,739	..	..	..	..
	Urban	(13.3 Km² (1326.00 Hectares)	5,255	6,915	46,680	24,651	22,029	..	..	..	..
	Rural Areas										
1.	Hugam	246.46	128	180	1,270	673	597	..	..	..	..
2.	Pushkriri	241.20	121	159	1,111	558	553	..	..	..	..
3.	Momin Hall	60.30	5	9	63	31	32	..	..	..	..
4.	Ram Pora	175.23	17	28	172	85	87	..	..	..	..
5.	Kherah Bugh	71.63	67	82	570	283	287	..	..	..	..
6.	Akura	382.43	212	290	1,981	1,011	970	..	..	..	..
7.	Bona Nambal	191.01	137	172	1,191	622	569	..	..	..	..
8.	Bona Gund	44.52	49	69	444	237	207	..	..	..	..
9.	Seer Kanli Gund	392.55	446	596	4,083	2,108	1,975	..	..	..	..
10.	Ari Gohal	89.84	65	86	569	289	280	..	..	..	..
11.	Fohar	175.64	99	117	767	407	360	..	..	..	..
12.	Bat Pora	87.41	29	33	197	105	92	..	..	..	..
13.	Hardu Akar	167.95	172	204	1,339	693	646	..	..	..	..
14.	Salia Ponchal Pora	583.97	317	411	2,670	1,409	1,261	..	..	..	..
15.	Ganai Gund	118.98	97	115	695	371	324	..	..	..	..
16.	Mush Khasa Rasool Khandi	11.33	3	4	26	13	13	..	..	..	..
17.	Mulsoo	63.54	25	33	217	111	106	..	..	..	..
18.	Mani Gam	145.69	48	70	478	253	225	..	..	..	..
19.	Tang Marg	29.54	12	24	143	76	67	..	..	..	..
20.	Panz Mulla	118.57	120	164	1,049	553	496	..	..	..	..
21.	Brar Ani Gandan	249.29	134	173	1,074	573	501	..	..	..	..
22.	Now Pora Khover Para	24.69	17	21	140	75	65	..	..	..	..
23.	Vail Nagbal	152.97	123	161	845	473	372	..	..	..	..

PRIMARY CENSUS ABSTRACT

Literates		Main Workers: Total Main Workers (I-IX)		Main Workers: Cultivators (I)		Main Workers: Agricultural Labourers (II)		Main Workers: Household Industry Manufacturing, Processing, Servicing and Repairs [V (a)]		Main Workers: Other Workers [III, IV, V(b) & VI to IX]		Marginal Workers		Non-Workers	
M (13)	F (14)	M (15)	F (16)	M (17)	F (18)	M (19)	F (20)	M (21)	F (22)	M (23)	F (24)	M (25)	F (26)	M (27)	F (28)
46,717	16,758	67,851	6,572	37,601	4,161	2,267	58	3,509	568	24,474	1,785	1,191	5,757	56,551	99,439
33,311	9,208	55,311	5,476	36,099	4,064	2,024	52	2,701	433	14,487	927	1,062	5,165	44,569	79,098
13,406	7,550	12,540	1,096	1,502	97	243	6	808	135	9,987	858	129	592	11,982	20,341
325	126	339	78	195	69	3	1	1	2	140	6	1	..	333	519
182	40	296	31	235	18	..	..	3	1	58	12	27	285	235	237
26	17	9	2	..	1	..	..	..	..	9	1	1	..	21	30
56	31	49	28	25	25	..	..	..	..	24	3	2	..	34	59
83	14	150	105	144	105	1	..	..	..	5	..	..	1	133	181
414	191	555	106	317	80	16	..	24	2	198	24	5	38	451	826
241	28	330	121	226	108	6	1	13	4	85	8	..	151	292	297
173	90	97	2	5	..	..	..	2	1	90	1	..	..	140	205
835	309	1,124	84	463	23	47	..	158	22	456	39	24	97	960	1,794
80	13	179	2	143	..	5	..	..	2	31	..	..	..	110	278
121	34	224	1	144	1	57	..	..	..	23	..	..	8	183	351
8	..	63	1	61	1	1	..	1	..	..	..	..	..	42	91
223	45	349	..	230	..	15	..	16	..	88	..	23	34	321	612
492	170	777	55	524	41	27	..	26	2	200	12	2	..	630	1,206
68	9	197	4	133	3	28	..	..	..	36	1	16	52	158	268
9	4	7	..	3	..	..	..	..	..	4	..	..	..	6	13
27	3	59	..	55	..	..	..	1	..	3	..	..	..	52	106
77	20	150	1	130	..	8	..	2	..	10	1	..	..	103	224
12	..	50	..	45	..	1	..	4	..	..	..	..	..	26	67
219	78	286	3	162	..	11	..	30	1	83	2	2	5	265	488
130	34	338	..	248	..	40	..	..	..	50	..	..	..	235	501
19	6	40	..	22	..	6	..	7	..	5	..	1	5	34	60
33	3	320	..	320	..	.	..	..	..	..	..	..	..	153	372

TEHSIL ANANTNAG

Location Code No.	Name of Village/ Town/Ward	Area of Village in Hectares & of Town/Ward in Km²	No. of occupied residential Houses	No. of House-holds	Total Population (including Institutional & Houseless Population)			Scheduled Castes		Scheduled Tribes	
					P	M	F	M	F	M	F
(1)	(2)	(3)	(4)	(5)	(6)	(7)	(8)	(9)	(10)	(11)	(12)
24.	Hassan Abad	42.49	13	17	97	58	39	..	..	..	..
25.	Hutmarah	271.95	167	232	1,483	764	719	..	..	..	..
26.	Krangsoo	198.70	234	308	2,110	1,123	987	..	..	..	..
27.	Ranbir Pora	794.81	273	437	2,962	1,537	1,425	..	..	..	..
28.	Karewa Chithi Sing Pora	309.18	157	206	1,365	721	644	..	..	..	..
29.	Devi Pora	240.39	54	76	511	268	243	..	..	..	..
30.	Reni Pora	206.80	127	161	1,114	576	538	..	..	..	..
31.	Kawari Gam	377.58	155	195	1,216	656	560	..	..	..	..
32.	Van Gam	153.38	84	102	692	373	319	..	..	..	..
33.	Sheikh Gund	62.32	25	36	289	145	144	..	..	..	..
34.	Khul Chohar	131.93	97	128	846	438	408	..	..	..	..
35.	Kriri Kothar	195.87	114	139	882	475	407	..	..	..	..
36.	Rakhi Brah	331.04	95	123	722	385	337	..	..	..	..
37.	Brah	436.26	176	222	1,425	766	659	..	..	..	..
38.	Detho Nag Narin	348.84	213	282	1,657	850	807	..	..	..	..
39.	Aho Paisan	282.07	162	200	1,238	656	582	..	..	..	..
40.	Chakil Pora	283.28	253	309	1,681	907	774	..	..	..	..
41.	Thim Ran	48.56	24	31	161	93	68	..	..	..	..
42.	Bimar Narsar	221.37	117	149	812	424	388	..	..	..	..
43.	Chhatar Gul	598.54	410	534	3,128	1,654	1,474	..	..	..	..
44.	Tunj Mulla	82.15	55	70	374	200	174	..	..	..	..
45.	Chogam	149.33	143	194	945	519	426	..	..	..	..
46.	Chera Pora	159.45	147	203	1,202	619	583	..	..	..	..
47.	Sheikh Pora	115 34	115	174	925	505	420	..	..	..	..
48.	Sher Gund	123.84	88	134	692	348	344	..	..	..	..
49.	*Kriri*	*124.24*	*133*	*164*	*870*	*449*	*421*	..	..	..	..
50.	Uttarsoo	624.03	537	720	4,543	2,396	2,147	..	..	..	..
51.	Shangas	552.81	424	594	3,763	1,934	1,829	..	..	..	..
52.	Ogje Balan	60.30	44	54	346	186	160	..	..	..	..
53.	Andoora	99.96	80	99	633	322	311	..	..	..	..
54.	Kothair	352.48	198	249	1,622	876	746	..	..	..	..

PRIMARY CENSUS ABSTRACT

Literates		Main Workers: Total Main Workers (I–IX)		Cultivators (I)		Agricultural Labourers (II)		Household Industry Manufacturing, Processing, Servicing and Repairs [V (a)]		Other Workers [III, IV, V(b) & VI to IX]		Marginal Workers		Non-Workers	
M (13)	F (14)	M (15)	F (16)	M (17)	F (18)	M (19)	F (20)	M (21)	F (22)	M (23)	F (24)	M (25)	F (26)	M (27)	F (28)
9	..	31	2	30	2	..	..	..	..	1	..	..	..	27	37
450	199	369	29	135	1	10	..	18	7	206	21	4	..	391	690
363	117	580	78	237	37	18	5	101	19	224	17	22	119	521	790
577	196	947	14	672	2	4	..	87	9	184	3	..	4	590	1,407
300	132	358	1	255	..	12	..	2	..	89	1	..	..	363	643
90	17	119	11	88	11	2	..	..	..	29	..	.	..	149	232
181	43	305	116	184	94	5	..	5	6	111	16	..	2	271	420
211	22	390	20	293	15	1	..	5	..	91	5	..	..	266	540
147	33	200	4	136	1	18	..	6	..	40	3	..	..	173	315
55	12	81	1	58	..	1	..	..	..	22	1	..	..	64	143
144	28	213	24	159	11	..	..	8	5	46	8	16	114	209	270
202	28	254	3	211	..	7	..	1	1	35	2	10	5	211	399
61	4	171	4	163	4	..	..	..	..	8	..	12	133	202	200
272	65	384	11	256	2	2	..	6	1	120	8	16	339	366	309
322	72	495	9	373	..	3	..	3	..	116	9	5	3	350	795
193	35	371	2	281	..	13	..	7	..	70	2	..	4	285	576
96	2	554	6	539	6	5	..	..	..	10	..	..	..	353	768
19	1	60	17	57	17	..	..	..	..	3	..	..	..	33	51
83	1	267	62	242	58	1	..	8	..	16	4	3	1	154	325
539	141	925	50	727	27	7	..	18	..	173	23	19	102	710	1,322
71	13	116	3	89	..	..	..	4	..	23	3	..	35	84	136
122	11	299	1	255	1	6	..	..	..	38	..	1	21	219	404
164	35	346	18	240	11	7	1	15	1	84	5	14	184	259	381
150	39	304	16	218	..	..	..	..	..	86	16	2	3	199	401
129	65	222	17	176	7	..	..	5	2	41	8	..	3	126	324
148	32	251	20	155	..	30	..	6	2	60	18	..	..	198	401
1,027	307	1,282	49	890	9	17	1	43	10	332	29	1	31	1,113	2,067
760	174	1,019	133	519	45	48	3	140	53	312	32	38	210	877	1,486
87	30	87	5	54	..	..	..	2	2	31	3	12	12	87	143
160	71	115	1	49	..	8	..	3	..	55	1	49	16	158	294
271	41	305	34	187	30	..	..	1	..	117	4	146	125	425	587

URBAN / VILLAGE

TEHSIL ANANTNAG

Location Code No.	Name of Village/ Town/Ward	Area of Village in Hectares & of Town/Ward in Km²	No. of occupied residential Houses	No. of House-holds	Total Population (including Institutional & Houseless Population)			Scheduled Castes		Scheduled Tribes	
					P	M	F	M	F	M	F
(1)	(2)	(3)	(4)	(5)	(6)	(7)	(8)	(9)	(10)	(11)	(12)
55.	Khan Doora	188.18	160	207	1,218	650	568	..	..	..	..
56.	Samb Rana	95.91	74	100	604	319	285	..	..	..	..
57.	Nowgam Kothar	422.09	364	453	3,159	1,652	1,507	..	..	..	..
58.	Isasso	119.79	88	123	771	413	358	..	..	..	..
59.	Arsoo	96.32	44	56	393	209	184	..	..	..	..
60.	Hardu Toru	233.51	199	273	1,820	948	872	..	..	..	..
61.	Khirman Tail Wani	23.47				Un-inhabited					
62.	Khirman Toru	44.11				Un-inhabited					
63.	Gopal Pora Kalan	454.06	191	259	1,849	960	889	..	..	..	..
64.	Gopal Pora Khurad	283.69	78	116	809	410	399	..	..	..	..
65.	Nun Wani	108.46	81	101	664	345	319	..	..	..	..
66.	Kadeh Pora	88.63	59	77	551	294	257	..	..	..	..
67.	Magri Pora	76.89	76	103	759	393	366	..	..	..	..
68.	Karewa Kanganhal	103.20	4	4	34	19	15	..	..	..	..
69.	Kangan Hal	78.11	126	153	1,043	541	502	..	..	..	..
70.	Tail Wani	244.43	214	298	2,099	1,099	1,000	..	..	..	..
71.	Rakhi Tail Wani	202.35	20	25	142	73	69	..	..	..	..
72.	Trahpoo	115.34	25	32	186	95	91	..	..	..	..
73.	Sand Sooma	65.96	59	76	571	304	267	..	..	..	..
74.	Sahibabad	221.37				Un-inhabited					
75.	Koleh Garh	69.20	20	29	201	113	88	..	..	..	..
76.	Thaji Wara	116.96	111	145	980	507	473	..	..	..	..
77.	Sandoo	154.19	80	106	754	397	357	..	..	..	..
78.	Watari Gam	99.96	55	75	489	258	231	..	..	..	..
79.	Wani Hama	106.03	71	96	758	408	350	..	..	..	..
80.	Peth Dial Gam	192.63	166	218	1,662	911	751	..	..	..	..
81.	Bona Dial Gam	190.61	116	186	1,396	719	677	..	..	..	..
82.	Ugjan	43.30	36	63	489	263	226	..	..	..	..
83.	Brenti Bat Pora	523.67	292	401	2,735	1,451	1,284	..	..	..	..
84.	Imoh	280.45	159	188	1,341	701	640	..	..	..	..
85.	Dam Hall	244.84	172	224	1,494	788	706	..	..	..	..

PRIMARY CENSUS ABSTRACT

Literates		Main Workers: Total Main Workers (I-IX)		Main Workers: Cultivators (I)		Main Workers: Agricultural Labourers (II)		Main Workers: Household Industry Manufacturing, Processing, Servicing and Repairs [V (a)]		Main Workers: Other Workers [III, IV, V(b) & VI to IX]		Marginal Workers		Non-Workers	
M (13)	F (14)	M (15)	F (16)	M (17)	F (18)	M (19)	F (20)	M (21)	F (22)	M (23)	F (24)	M (25)	F (26)	M (27)	F (28)
222	28	305	10	181	5	16	..	2	..	106	5	10	..	335	558
148	54	177	47	61	42	5	2	16	2	95	1	..	3	142	235
725	197	908	155	395	70	40	8	87	29	386	48	32	206	712	1,146
106	4	239	..	210	..	2	..	2	..	25	..	..	19	174	339
60	7	115	9	87	3	..	..	9	4	19	2	..	69	94	106
379	117	486	159	301	142	1	..	16	1	168	16	7	12	455	701
Un - inhabited															
Un - inhabited															
334	76	417	5	265	..	12	..	2	..	138	5	31	9	512	875
81	24	217	2	120	..	..	..	42	2	55	..	22	25	171	372
68	20	185	2	117	..	19	..	16	..	33	2	22	21	138	296
90	40	152	1	109	..	9	..	5	..	29	1	..	..	142	256
119	28	182	2	111	..	19	..	3	..	49	2	..	..	211	364
2	..	7	..	6	..	1	..	..	..	..	..	..	..	12	15
132	28	248	1	146	..	8	..	7	..	87	1	..	..	293	501
350	111	581	207	380	184	34	3	13	4	154	16	12	23	506	770
21	6	44	..	38	..	1	..	..	..	5	..	..	..	29	69
29	14	54	1	37	..	1	..	1	1	15	..	1	..	40	90
106	6	157	5	115	1	5	..	2	..	35	4	..	..	147	262
Un - inhabited															
44	11	63	2	43	2	4	..	..	..	16	..	..	1	50	85
141	24	250	6	121	..	6	..	5	1	118	5	1	..	256	467
146	25	177	4	110	1	..	..	7	1	60	2	2	101	218	252
88	26	102	1	81	..	..	..	1	..	20	1	..	..	156	230
210	101	215	..	141	..	4	..	7	..	63	..	..	..	193	350
440	143	478	34	211	14	..	..	1	..	266	20	1	..	432	717
348	120	374	11	212	3	26	..	20	3	116	5	4	22	341	644
176	76	112	7	36	1	2	..	7	3	67	3	1	..	150	219
622	220	774	22	375	..	40	..	62	3	297	19	..	..	677	1,262
190	30	410	11	264	3	23	..	15	5	108	3	13	4	278	625
353	126	399	7	230	..	28	..	7	4	134	3	20	9	369	690

TEHSIL ANANTNAG

Location Code No.	Name of Village/ Town/Ward	Area of Village in Hectares & of Town/Ward in Km²	No. of occupied residential Houses	No. of House-holds	Total Population (including Institutional & Houseless Population)			Scheduled Castes		Scheduled Tribes	
					P	M	F	M	F	M	F
(1)	(2)	(3)	(4)	(5)	(6)	(7)	(8)	(9)	(10)	(11)	(12)
86.	Shehli Pora	161.47	96	123	794	427	367	..	..	..	..
87.	Badoora	76.89	74	96	589	311	278	..	..	..	..
88.	Amar Khar	106.03	7	9	50	27	23	..	..	..	..
89.	Hard Pora	163.49	104	132	923	489	434	..	..	..	..
90.	Akin Gam	382.03	348	438	2,915	1,527	1,388	..	..	..	..
91.	Mohri Pora	96.32	82	119	732	375	357	..	..	..	..
92.	Hillar Arhama	500.60	319	412	2,761	1 473	1,288	..	..	..	..
93.	Bahal	107.65	92	122	805	434	371	..	..	..	..
94.	Booch	139.62	102	140	838	447	391	..	..	..	..
95.	Khal Har	75.27	72	98	533	281	252	..	..	..	..
96.	Kandi Warin	385.67	162	206	1,320	702	618	..	..	..	..
97.	Nagam	231.08	254	309	1,799	954	845	..	..	..	..
98.	Irkamoo	77.70	78	110	679	367	312	..	..	..	..
99.	Soaf Shali	631.32	358	446	2,709	1,480	1,229	..	..	..	..
100.	Parz Gam	270.33	184	214	1,367	737	630	..	..	..	..
101.	Kehar Pora	301.90	131	151	1,083	580	503	..	..	..	..
102.	Khara Pora	306.35	153	185	1 114	617	497	..	..	..	..
103.	Nar Sanger	169.16	108	130	724	394	330	..	..	..	..
104.	Guri Draman	263.45	129	155	881	495	386	..	..	..	..
105.	Mati Handoo	190.61	130	193	1,121	615	506	..	..	..	..
106.	Gaw Ran	90.65	74	102	480	259	221	..	..	..	..
107.	Rain Ather	241.60	190	230	1,228	674	554	..	..	..	..
108.	Lisoo Brannar	196.27	139	159	955	510	445	..	..	..	..
109.	Now Bugh	266.29	162	205	1,344	700	644	..	..	..	..
110.	Desu Now Bugh	293.40	197	243	1,709	923	786	..	..	..	..
111.	Kharatti	268.71	211	264	1,485	770	715	..	..	..	..
112.	Larnoo	394.98	234	291	1,640	892	748	..	..	..	..
113.	Drawari	186.56	104	132	834	429	405	..	..	..	..
114.	Gad Wail	180.09	113	129	792	422	370	..	..	..	..
115.	Bidhi Har	197.49	112	132	783	433	350	..	..	..	..
116.	Dandi Pora	237.15	235	264	1,628	933	695	..	..	..	..

PRIMARY CENSUS ABSTRACT

Literates		Main Workers: Total Main Workers (I–IX)		Cultivators (I)		Agricultural Labourers (II)		Household Industry Manufacturing, Processing, Servicing and Repairs [V (a)]		Other Workers [III, IV, V(b) & VI to IX]		Marginal Workers		Non-Workers	
M (13)	F (14)	M (15)	F (16)	M (17)	F (18)	M (19)	F (20)	M (21)	F (22)	M (23)	F (24)	M (25)	F (26)	M (27)	F (28)
167	19	218	1	172	..	7	..	1	..	38	1	..	2	209	364
169	52	135	4	86	..	7	..	3	1	39	3	28	23	148	251
15	10	13	1	8	1	..	..	..	..	5	..	2	1	12	21
201	56	275	2	217	..	6	..	4	1	48	1	..	..	214	432
724	257	808	142	235	29	76	..	105	42	392	71	43	102	676	1,144
134	31	206	8	120	..	2	..	28	2	56	6	..	..	169	349
388	92	819	7	546	4	17	..	20	1	236	2	..	92	654	1,189
143	28	235	2	182	..	13	..	..	..	40	2	..	25	199	344
190	45	223	2	128	..	19	..	8	1	68	1	..	1	224	388
118	42	153	4	105	1	3	..	12	1	33	2	..	..	128	248
209	50	396	10	310	9	16	..	3	..	67	1	..	12	306	596
401	112	515	17	331	1	20	..	6	5	158	11	.	4	439	824
159	56	194	5	86	..	24	..	..	..	84	5	2	13	171	294
417	37	872	48	584	20	41	..	69	21	178	7	46	191	562	990
125	9	433	15	372	15	..	..	..	..	61	..	11	52	293	563
133	23	323	..	270	..	..	..	..	..	53	..	1	..	256	503
114	5	432	3	410	3	..	..	1	..	21	..	6	29	179	465
39	1	246	27	208	22	4	..	2	1	32	4	..	108	148	195
56	..	309	..	298	..	1	..	1	..	9	..	..	..	186	386
122	11	390	241	335	233	10	1	2	1	43	6	12	24	213	241
38	1	179	46	156	46	1	..	..	..	22	..	..	..	80	175
62	1	456	221	415	219	..	..	6	2	35	..	..	1	218	332
84	6	283	150	260	147	..	..	..	..	23	3	15	63	212	232
251	32	419	345	344	342	..	..	19	2	56	1	..	15	281	284
195	27	530	180	403	160	14	..	5	1	108	19	..	..	393	606
133	11	462	44	359	41	8	..	15	..	80	3	..	..	308	671
169	20	573	230	463	226	27	3	18	1	65	..	..	..	319	518
92	3	256	166	239	165	..	1	..	..	17	..	..	..	173	239
58	..	243	..	174	..	4	..	1	..	64	..	..	..	179	370
94	9	287	..	285	..	..	..	..	..	2	..	..	..	146	350
135	9	541	..	483	..	..	..	1	..	57	..	..	..	392	695

TEHSIL ANANTNAG

Location Code No.	Name of Village/ Town/Ward	Area of Village in Hectares & of Town/Ward in Km²	No. of occupied residential Houses	No. of House-holds	Total Population (including Institutional & Houseless Population)			Scheduled Castes		Scheduled Tribes	
					P	M	F	M	F	M	F
(1)	(2)	(3)	(4)	(5)	(6)	(7)	(8)	(9)	(10)	(11)	(12)
117.	Lohar Sanzi	380.00	167	251	1,553	826	727	..	..	..	..
118.	Gadool Ahlan	690.81	603	759	4,002	2,203	1,799	..	..	..	..
119.	Hala Pora	73.65	109	130	713	372	341	..	..	..	..
120.	Adeh Hall	102.39	101	132	768	418	350	..	..	..	..
121.	Cheri Tanzi	86.20	52	76	489	259	230	..	..	..	..
122.	Takia Magam	313.23	248	337	2,215	1,174	1,041	..	..	..	..
123.	Nala Sund Brari	365.03	310	404	2,200	1,194	1,006	..	..	..	..
124.	Deval Cam	745.84	583	791	4,717	2,552	2,165	..	..	..	..
125.	Addi Cam	280.85	179	233	1,192	655	537	..	..	..	..
126.	Bindoo Zalan Gam	169.57	148	192	1,278	677	601	..	..	..	..
127.	Bidder Hayat Pora	150.54	103	131	791	422	369	..	..	..	..
128.	Naroo Pora	459.32	247	343	2,109	1,167	942	..	..	..	..
129.	Danveth Pora	73.65	63	105	603	318	285	..	..	..	..
130.	Sagam	628.89	399	529	3,318	1,783	1,535	..	..	..	..
131.	Pal Pora	53.82	41	52	323	163	160	..	..	..	..
132.	Fateh Pora	557.66	342	452	3,276	1,717	1,559	..	..	..	..
133.	Hardu Shichan	256.98	188	264	1,660	869	791	..	..	..	..
134.	Peth Bug	179.68	136	186	1,310	685	625	..	..	..	..
135.	Ganoora	98.34	59	73	521	266	255	..	..	..	..
136.	Lallan	108.05	95	119	819	428	391	..	..	..	..
137.	Kamar	215.30	172	228	1,543	825	718	..	..	..	..
138.	Chichiri Pora	42.90	31	49	347	178	169	..	..	..	..
139.	Rohu	95.51	90	130	962	494	468	..	..	..	..
140.	Moni Ward	147.31	102	152	1,190	634	556	..	..	..	..
141.	Hanji Danter	123.03	74	123	896	464	432	..	..	..	..
142.	Takia Bahram	37.64	110	141	1,078	556	522	..	..	..	..
143.	Ghat Pushwari	28.73	69	91	781	433	348	..	..	..	..
144.	Mong Hall	167.14	133	192	1,351	691	660	..	..	..	..
145.	Bang-I-Now Gam	36.83	10	15	145	73	72	..	..	..	..
146.	Mira Danter	206.39	172	249	1,972	1,027	945	..	..	..	..
147.	Ashji Pora	43.71	93	110	723	386	337	..	..	..	..

PRIMARY CENSUS ABSTRACT

Literates		Main Workers: Total Main Workers (I-IX)		Main Workers: Cultivators (I)		Main Workers: Agricultural Labourers (II)		Main Workers: Household Industry Manufacturing, Processing, Servicing and Repairs [V (a)]		Main Workers: Other Workers [III, IV, V(b) & VI to IX]		Marginal Workers		Non-Workers	
M (13)	F (14)	M (15)	F (16)	M (17)	F (18)	M (19)	F (20)	M (21)	F (22)	M (23)	F (24)	M (25)	F (26)	M (27)	F (28)
364	83	504	6	443	3	10	..	..	1	51	2	..	..	322	721
326	33	1,427	132	1,272	128	59	..	..	1	96	3	7	37	769	1,630
69	1	222	2	200	2	12	..	..	..	10	..	..	..	150	339
81	10	247	122	168	114	35	1	16	5	28	2	1	2	170	226
67	13	164	81	157	81	3	..	..	..	4	..	..	9	95	140
273	47	709	368	547	358	35	3	22	3	105	4	84	122	381	551
109	12	772	190	596	98	54	2	14	22	108	68	18	192	404	624
827	207	1,497	21	1,031	3	83	..	11	3	372	15	20	218	1,035	1,926
171	14	407	53	327	31	8	6	30	10	42	6	2	24	246	460
243	54	364	20	227	..	27	..	5	2	105	18	1	4	312	577
226	118	229	4	131	..	..	..	..	..	98	4	..	2	193	363
310	65	709	8	598	2	38	2	4	2	69	2	..	..	458	934
85	31	192	3	149	2	1	..	..	1	42	..	..	2	126	280
672	247	932	127	609	107	18	..	50	6	255	14	29	86	822	1,322
52	15	89	..	76	..	6	..	1	..	6	..	..	..	74	160
747	252	873	27	579	..	13	..	..	7	281	20	..	..	844	1,532
319	53	446	37	270	8	7	1	55	19	114	9	29	330	394	424
346	125	308	7	130	..	13	..	7	..	158	7	2	77	375	541
101	19	129	..	106	..	3	..	7	..	13	..	2	71	135	184
171	45	213	3	127	..	2	..	8	1	76	2	6	202	209	186
319	77	431	7	230	..	12	..	64	7	125	..	2	..	392	711
70	14	88	1	37	..	..	..	1	1	50	..	6	1	84	167
213	103	245	9	89	1	4	..	23	1	129	7	..	54	249	405
163	16	332	1	227	1	13	..	4	..	88	..	4	135	298	420
204	102	232	24	73	16	5	..	3	1	151	7	7	36	225	372
275	136	274	9	20	..	10	..	6	3	238	6	3	14	279	499
153	68	237	1	..	..	..	..	..	..	237	1	..	..	196	347
311	115	367	3	223	1	2	..	12	1	130	1	..	..	324	657
25	16	36	1	22	1	..	..	..	..	14	..	..	..	36	72
562	259	489	27	91	..	81	3	18	1	299	23	2	4	536	914
191	124	195	13	31	..	14	..	..	3	150	10	..	..	191	324

TEHSIL ANANTNAG

Location Code No.	Name of Village/ Town/Ward	Area of Village in Hectares & of Town/Ward in Km²	No. of occupied residential Houses	No. of House-holds	Total Population (including Institutional & Houseless Population)			Scheduled Castes		Scheduled Tribes	
					P	M	F	M	F	M	F
(1)	(2)	(3)	(4)	(5)	(6)	(7)	(8)	(9)	(10)	(11)	(12)
148.	Uttarsoo Naji Gund	135.17	77	105	758	398	360	..	..	..	..
149.	Ul-Bug-Now Gam	194.66	184	224	1,583	812	771	..	..	..	..
150.	Krewa Brak Pora	102.79				Un - inhabited					
151.	Khirman Dooni Pahoo	50.18				Un - inhabited					
152.	Dooni Pahoo	148.12	137	159	1,182	596	586	..	..	..	..
153.	Brak Pora	175.64	150	213	1,594	846	748	..	..	..	..
154.	Chithi Manz Hama	5.26	7	11	92	45	47	..	..	..	..
155.	Pehru	124.24	84	124	932	520	412	..	..	..	..
156.	Fateh Ghar	215.30	3	3	24	10	14	..	..	..	..
157.	Anchi Doru	285.71	270	347	2,455	1,291	1,164	..	..	..	..
158.	Krewa Rampur	169.16	101	132	771	397	374	..	..	..	..
159.	Chithi Pai Bugh	15.38	15	22	145	79	66	..	..	..	..
160.	Pai Bugh	31.16	25	33	262	140	122	..	..	..	..
161.	Shamsi Pora	50.18	31	46	286	153	133	..	..	..	..
162.	Anz Walla	185.75	111	148	1,071	541	530	..	..	..	..
163.	Mati Pora	46.54	19	29	234	121	113	..	..	..	..
164.	Nani Lang	623.63	425	565	3,720	1,958	1,762	..	..	..	..
165.	Now Bugh	81.34	73	94	658	343	315	..	..	..	..
166.	Areh Bugh	27.11	19	25	204	104	100	..	..	..	..
167.	Rakhi Chee	97.13	45	62	380	209	171	..	..	..	..
168.	Chhi	105.62	84	142	1,147	584	563	..	..	..	..
169.	Sifan	86.20	61	91	821	456	365	..	..	..	..
170.	Mira Gund	55.44	50	78	531	282	249	..	..	..	..
171.	Rakhi Now Bugh	30.76				Un - inbabited					

PRIMARY CENSUS ABSTRACT

Literates		Main Workers: Total Main Workers (I-IX)		Main Workers: Cultivators (I)		Main Workers: Agricultural Labourers (II)		Main Workers: Household Industry Manufacturing, Processing, Servicing and Repairs [V (a)]		Main Workers: Other Workers [III, IV, V(b) & VI to IX]		Marginal Workers		Non-Workers	
M (13)	F (14)	M (15)	F (16)	M (17)	F (18)	M (19)	F (20)	M (21)	F (22)	M (23)	F (24)	M (25)	F (26)	M (27)	F (28)
70	8	224	..	160	..	3	..	..	..	61	..	..	..	174	360
233	69	445	4	257	2	62	..	18	..	108	2	1	22	366	745
Un - inhabited															
Un - inhabited															
238	51	325	5	84	2	13	..	29	1	199	2	..	..	271	581
333	74	406	23	130	16	39	2	16	..	221	5	1	3	439	722
13	6	26	..	14	..	..	..	3	..	9	..	..	..	19	47
185	65	254	5	135	..	5	..	25	4	89	1	..	17	266	390
1	..	7	..	..	..	5	..	..	..	2	..	..	..	3	14
337	122	702	30	256	8	15	..	229	14	202	8	..	10	589	1,124
150	40	219	1	116	..	10	..	26	1	67	..	..	1	178	372
32	14	37	1	15	..	..	..	6	1	16	..	..	..	42	65
53	16	73	..	43	..	1	..	11	..	18	..	..	..	67	122
48	8	84	1	51	..	1	..	28	1	4	..	1	1	68	131
98	23	305	11	86	3	25	2	161	4	33	2	..	..	236	519
33	11	60	7	51	7	..	..	7	..	2	..	..	..	61	106
526	95	1,088	46	535	36	125	..	175	3	253	7	3	29	867	1,687
100	25	169	14	126	11	..	..	7	..	36	3	..	..	174	301
20	..	52	..	38	..	1	..	10	..	3	..	5	..	47	100
32	12	112	..	39	..	12	..	42	..	19	..	7	1	90	170
187	77	321	3	113	..	13	..	56	2	139	1	..	35	263	525
172	49	220	1	131	1	2	..	16	..	71	..	..	..	236	364
84	21	163	..	88	..	1	..	8	..	66	..	..	..	119	249
Un - inhabited															

TEHSIL ANANTNAG

Location Code No.	Name of Village/ Town/Ward	Area of Village in Hectares & of Town/Ward in Km²	No. of occupied residential Houses	No. of House-holds	Total Population (including Institutional & Houseless Population)			Scheduled Castes		Scheduled Tribes	
					P	M	F	M	F	M	F
(1)	(2)	(3)	(4)	(5)	(6)	(7)	(8)	(9)	(10)	(11)	(12)
	Urban Areas										
1/II	Mattan Notified Area	1.40 Km²	809	1,074	6,804	3,598	3,206	..	..	..	..
1.	Khan Wari		24	27	176	99	77	..	..	..	..
2.	Kunda Pora		46	50	329	176	153	..	..	..	..
3.	Bumza		38	49	282	144	138	..	..	..	..
4.	Puran Bawan (Partial)		100	142	842	440	402	..	..	..	..
5.	Puran Bawan (Partial)		94	133	911	474	437	..	..	..	..
6.	Sadar Bazar		46	61	406	230	176	..	..	..	..
7.	Sikh Mohalla		29	42	244	141	103	..	..	..	..
8.	Bata Pora		49	59	369	197	172	..	..	..	..
9.	Lone Pora		81	111	663	341	322	..	..	..	..
10.	Bona Gam		79	116	720	380	340	..	..	..	..
11.	Ganai Pora		99	132	874	463	411	..	..	..	..
12.	Kral Pora		38	47	302	154	148	..	..	..	..
13.	Manznoo Faqir Pora		86	105	686	359	327	..	..	..	..
1/III	Anantnag Town Area	7.13 Km²	3,671	4,888	33,978	17,881	16,097	..	..	..	..
1.	Zadi Pora		68	90	735	374	361	..	..	..	..
2.	Nath Pora		48	65	457	230	227	..	..	..	..
3.	Nand Pora		76	114	866	459	407	..	..	..	..
4.	Dag Pora		47	68	479	259	220	..	..	..	..
5.	Bangi Dar		42	67	563	307	256	..	..	..	..
6.	Khanbal with Dak Banglow		108	124	833	488	345	..	..	..	..
7	Gura Pora		12	12	87	46	41	..	..	..	..
8.	Bata Pora		51	66	562	304	258	..	..	..	..
9.	Lidder Mantoo		34	39	283	147	136	..	..	..	..
10.	Nai Basti		257	304	1,988	1,002	986	..	..	..	..
11.	Mandi Kadal		65	85	575	292	283	..	..	..	..
12.	Aram Pora		22	35	266	135	131	..	..	..	..
13.	Mehman Mohalla		197	267	1,921	1,048	873	..	..	..	..
14.	Qazi Mohalla		100	133	1,022	523	499	..	..	..	..
15.	Sadak Abad		46	60	391	210	181	..	..	..	..

PRIMARY CENSUS ABSTRACT

Literates		Main Workers										Marginal Workers		Non-Workers	
		Total Main Workers (I-IX)		Cultivators (I)		Agricultural Labourers (II)		Household Industry Manufacturing, Processing, Servicing and Repairs [V (a)]		Other Workers [III, IV, V(b) & VI to IX]					
M (13)	F (14)	M (15)	F (16)	M (17)	F (18)	M (19)	F (20)	M (21)	F (22)	M (23)	F (24)	M (25)	F (26)	M (27)	F (28)
1,965	932	1,752	95	403	5	27	1	159	12	1,163	77	55	237	1,791	2,874
50	18	43	1	7	..	..	..	3	..	33	1	1	2	55	74
68	19	90	1	73	..	1	..	..	..	16	1	..	..	86	152
102	60	72	4	2	..	..	..	13	..	57	4	..	1	72	133
221	114	220	9	44	..	9	..	13	2	154	7	16	93	204	300
344	179	202	19	2	..	2	..	12	4	186	15	20	19	252	399
136	58	124	15	3	..	..	..	23	3	98	12	5	3	101	158
107	43	55	3	3	..	..	..	7	..	45	3	4	..	82	100
111	64	96	6	18	4	6	1	..	..	72	1	..	..	101	166
152	64	164	9	84	..	3	..	5	..	72	9	..	..	177	313
329	217	160	6	8	..	..	..	2	1	150	5	1	4	219	330
191	71	254	13	84	1	4	..	52	2	114	10	6	114	203	284
39	11	94	9	37	..	1	..	4	..	52	9	..	1	60	138
115	14	178	..	38	..	1	..	25	..	114	..	2	..	179	327
10,119	6,201	9,051	901	431	61	110	3	517	110	7,993	727	40	146	8,790	15,050
146	68	204	8	24	1	..	..	9	..	171	7	1	19	169	334
101	48	115	4	..	..	..	..	12	2	103	2	1	2	114	221
143	36	233	22	51	11	12	..	2	1	168	10	4	51	222	334
145	84	137	5	1	..	1	..	19	5	116	..	..	..	122	215
101	35	153	23	114	21	1	..	3	2	35	..	..	..	154	233
361	187	263	15	..	..	2	..	..	..	261	15	..	..	225	330
5	..	15	..	..	..	3	..	4	..	8	..	..	..	31	41
94	25	159	26	28	20	1	..	26	4	104	2	6	18	139	214
49	15	66	3	..	..	6	..	1	..	59	3	5	8	76	125
656	464	430	36	..	..	..	..	2	..	428	36	..	1	572	949
215	160	131	9	..	..	..	..	2	..	129	9	1	2	160	272
45	17	87	..	14	..	..	..	1	..	72	..	..	..	48	131
686	407	531	36	..	..	..	..	19	17	512	19	..	2	517	835
346	215	279	34	..	..	29	2	9	8	241	24	..	..	244	465
155	91	96	5	..	..	..	..	2	1	94	4	..	..	114	176

TEHSIL ANANTNAG

Location Code No.	Name of Village/ Town/Ward	Area of Village in Hectares & of Town/Ward in Km²	No. of occupied residential Houses	No. of House-holds	Total Population (including Institutional & Houseless Population)			Scheduled Castes		Scheduled Tribes	
					P	M	F	M	F	M	F
(1)	(2)	(3)	(4)	(5)	(6)	(7)	(8)	(9)	(10)	(11)	(12)
16.	Danger Pora		58	72	473	257	216	..	..	..	..
17.	Qazi Bagh		129	168	1,183	614	569	..	..	..	..
18.	Krala Teng		39	53	400	214	186	..	..	..	..
19.	Lazbal		213	266	1,927	1,034	893	..	..	..	..
20.	Bakshi Abad		53	62	448	240	208	..	..	..	..
21.	Sarnal Bala		182	244	1,822	963	859	..	..	..	..
22.	Sarnal Payeen		168	227	1,615	837	778	..	..	..	..
23.	Sayeed Sahib		106	148	932	478	454	..	..	..	..
24.	Gaj Nag		51	75	509	278	231	..	..	..	..
25.	Shaksaz Mohalla		69	101	631	346	285	..	..	..	..
26.	Reshi Sahib		52	75	519	277	242	..	..	..	..
27.	Chak Kandan		37	50	308	158	150	..	..	..	..
28.	Bafan Dan		65	96	632	335	297	..	..	..	..
29.	Goja Mohalla		45	68	462	247	215	..	..	..	..
30.	Brahmanan Mohalla		47	68	480	264	216	..	..	..	..
31.	Malak Nag		66	91	622	343	279	..	..	..	..
32.	Shah Sahib		128	179	1,259	655	604	..	..	..	..
33.	Khaja Mirali		83	109	733	389	344	..	..	..	..
34.	Nazuk Mohalla		98	142	965	489	476	..	..	..	..
35.	Kha Bazar		81	125	824	409	415	..	..	..	..
36.	Sadak Mohalla		154	197	1,247	656	591	..	..	..	..
37.	Hazratbal Bala		145	210	1,384	725	659	..	..	..	..
38.	Hazratbal Payeen		72	98	694	347	347	..	..	..	..
39.	Shir Pora Payeen		98	120	755	400	355	..	..	..	..
40.	Shir Pora Bala		182	225	1,433	748	685	..	..	..	..
41.	Dabrana		51	64	541	270	271	..	..	..	..
42.	Boat Population		26	26	152	84	68	..	..	..	..

PRIMARY CENSUS ABSTRACT

Literates		Main Workers: Total Main Workers (I-IX)		Main Workers: Cultivators (I)		Main Workers: Agricultural Labourers (II)		Main Workers: Household Industry Manufacturing, Processing, Servicing and Repairs [V (a)]		Main Workers: Other Workers [III, IV, V(b) & VI to IX]		Marginal Workers		Non-Workers	
M (13)	F (14)	M (15)	F (16)	M (17)	F (18)	M (19)	F (20)	M (21)	F (22)	M (23)	F (24)	M (25)	F (26)	M (27)	F (28)
153	102	148	8	1	..	..	..	1	1	146	7	..	..	109	208
440	305	301	33	8	..	..	..	7	..	286	33	..	..	313	536
154	95	126	18	1	..	..	..	23	..	102	18	..	..	88	168
545	345	466	49	18	..	1	..	82	12	365	37	..	..	568	844
144	94	110	23	1	..	..	..	13	2	96	21	..	..	130	185
540	312	496	71	31	..	21	..	14	8	430	63	..	..	467	788
426	282	436	57	1	..	6	..	79	13	350	44	1	..	400	721
297	188	237	28	..	..	..	..	26	2	211	26	..	..	241	426
148	93	154	17	..	..	..	..	20	4	134	13	..	..	124	214
213	126	164	14	..	..	..	..	33	2	131	12	..	..	182	271
157	107	156	5	..	..	..	..	..	..	156	5	..	..	121	237
98	62	84	5	..	..	..	..	1	..	83	5	..	..	74	145
212	36	173	37	3	..	..	..	22	13	148	24	..	5	162	255
200	133	128	15	..	..	..	..	..	..	128	15	..	..	119	200
205	130	115	11	..	..	..	..	..	..	115	11	..	..	149	205
181	105	172	11	..	..	3	..	..	..	169	11	..	..	171	268
413	265	355	27	1	..	..	..	1	..	333	27	1	2	319	575
255	173	182	16	..	..	..	..	4	1	178	15	..	7	207	321
371	267	265	28	7	1	..	..	1	..	257	27		2	224	446
299	237	204	28	3	1	..	..	..	..	201	27	..	2	205	385
259	142	382	31	25	..	18	1	29	1	310	29	..	..	274	560
365	230	347	29	5	1	..	..	2	4	340	24	..	2	378	628
244	166	179	29	..	..	..	..	5	1	174	28	4	5	164	313
146	92	197	38	2	1	..	..	5	3	190	34	15	12	188	305
285	126	413	47	23	4	1	..	36	3	353	40	1	5	334	633
108	35	137	..	69	..	5	..	2	..	61	..	..	..	133	271
13	1	45	..	..	..	..	..	..	..	45	..	..	1	39	67

TEHSIL ANANTNAG

Location Code No.	Name of Village/ Town/Ward	Area of Village in Hectares & of Town/Ward in Km²	No. of occupied residential Houses	No. of House-holds	Total Population (including Institutional & Houseless Population)			Scheduled Castes		Scheduled Tribes	
					P	M	F	M	F	M	F
(1)	(2)	(3)	(4)	(5)	(6)	(7)	(8)	(9)	(10)	(11)	(12)
1/IV	Achabal Notified Area	2.08 Km²	430	572	3,649	1,950	1,699	..	..	..	..
1.	Pandit Mohalla		20	33	189	95	94	..	..	..	..
2.	Naid Mohalla		24	31	217	123	94	..	..	..	..
3.	Magray Mohalla		32	41	273	151	122	..	..	..	..
4.	Doom Mohalla		19	19	146	86	60	..	..	..	..
5.	Goor Mohalla		29	35	226	102	124	..	..	..	..
6.	Mir Mohalla		36	47	294	160	134	..	..	..	..
7.	Chak Mohalla		43	59	433	226	207	..	..	..	..
8.	Mala Mohalla		16	16	129	72	57	..	..	..	..
9.	Dobhi Mohalla		8	17	89	48	41	..	..	..	..
10.	Shaksaz Mohalla		25	30	166	83	83	..	..	..	..
11.	Khan Mohalla		20	27	157	77	80	..	..	..	..
12.	Sofi Mohalla		19	22	146	82	64	..	..	..	..
13.	Jogi Gund Upper		40	51	301	163	138	..	..	..	..
14.	Jogi Gund Lower		13	18	124	69	55	..	..	..	..
15.	Trahpu Mohalla		86	126	759	413	346	..	..	..	..
1/V	Kukernag Notified Area	2.65 Km²	345	381	2,249	1,222	1,027	..	..	..	..
1.	Hera Pora		72	72	446	225	221	..	..	..	..
2.	Bhat Pora		17	17	114	53	61	..	..	..	..
3.	Wan Pora		19	20	111	61	50	..	..	..	..
4.	Jhat Pora		19	19	109	63	46	..	..	..	..
5.	Gani Pora		22	23	133	85	48	..	..	..	..
6.	Shokel Check		15	18	100	59	41	..	..	..	..
7.	Mohalla Herjai		12	12	74	51	23	..	..	..	..
8.	Wan pora		14	16	88	49	39	..	..	..	..
9.	Hard Pora		12	15	69	31	38	..	..	..	..
10.	Telwan Pora		14	15	119	60	59	..	..	..	..
11.	Kanili Pora		28	30	142	82	60	..	..	..	..
12.	Itoo Pora		15	15	71	33	38	..	..	..	..
13.	Karala Pora		24	27	173	99	74	..	..	..	..
14.	Harkar Pora		30	36	224	117	107	..	..	..	..
15.	Muqdam Pora		29	40	225	128	97	..	..	..	..
16.	Pandith Mohalla		3	6	51	26	25	..	..	..	..

PRIMARY CENSUS ABSTRACT

Literates		Main Workers: Total Main Workers (I–IX)		Main Workers: Cultivators (I)		Main Workers: Agricultural Labourers (II)		Main Workers: Household Industry Manufacturing, Processing, Servicing and Repairs [V (a)]		Main Workers: Other Workers [III, IV, V(b) & VI to IX]		Marginal Workers		Non-Workers	
M (13)	F (14)	M (15)	F (16)	M (17)	F (18)	M (19)	F (20)	M (21)	F (22)	M (23)	F (24)	M (25)	F (26)	M (27)	F (28)
782	255	1,021	53	384	5	72	2	70	6	495	40	19	129	910	1,517
70	40	45	3	3	..	1	..	..	..	41	3	..	..	50	91
33	5	69	..	46	..	1	..	2	..	20	..	..	..	54	94
51	14	77	..	61	..	..	..	..	..	16	..	..	..	74	122
21	2	55	2	24	..	3	..	..	..	28	2	..	..	31	58
16	12	61	4	32	1	3	..	..	..	26	3	..	..	41	120
100	29	84	5	10	..	7	..	10	1	57	4	2	1	74	128
76	14	108	5	38	1	27	2	2	..	41	2	3	78	115	124
41	22	31	1	3	..	1	..	..	..	27	1	..	..	41	56
24	8	24	..	..	..	1	..	..	..	23	..	..	..	24	41
29	8	50	2	4	..	1	..	30	..	15	2	..	..	33	81
39	31	36	8	2	..	1	..	2	..	31	8	..	..	41	72
44	20	44	1	4	..	5	..	10	..	25	1	..	..	38	63
70	19	88	8	36	3	7	..	1	3	44	2	..	..	75	130
35	6	32	2	5	..	9	..	2	..	16	2	..	..	37	53
133	25	217	12	116	..	5	..	11	2	85	10	14	50	182	284
540	162	716	47	284	26	34	..	62	7	336	14	15	80	491	900
94	33	123	6	37	..	20	..	6	..	60	6	..	..	102	215
25	11	31	3	23	1	..	..	..	1	8	1	..	..	22	58
25	3	39	2	25	..	2	..	..	2	12	..	..	..	22	48
38	13	34	..	9	..	..	..	..	..	25	..	4	18	25	28
35	7	61	2	12	2	1	..	..	..	48	..	..	..	24	46
25	7	31	..	26	..	..	..	..	..	5	..	2	16	26	25
39	3	42	1	7	..	..	..	..	..	35	1	..	..	9	22
18	5	29	6	23	5	..	..	..	..	6	1	1	17	19	16
11	..	19	18	15	18	..	..	..	..	4	..	..	2	12	18
25	2	32	3	15	..	..	..	2	1	15	2	1	12	27	44
3	1	54	..	1	..	1	..	46	..	6	..	..	..	28	60
21	11	21	1	4	..	..	..	..	1	17	..	1	1	11	36
66	26	53	2	15	..	1	..	3	..	34	2	4	14	42	58
46	12	60	..	29	..	..	..	..	..	31	..	2	..	55	107
48	15	71	2	40	..	8	..	5	1	18	1	..	..	57	95
21	13	16	1	3	..	1	..	..	1	12	..	..	..	10	24

TEHSIL DURU

Location Code No.	Name of Village/ Town/Ward	Area of Village in Hectares & of Town/Ward in Km²	No. of occupied residential Houses	No. of House-holds	Total Population (including Institutional & Houseless Population)			Scheduled Castes		Scheduled Tribes	
					P	M	F	M	F	M	F
(1)	(2)	(3)	(4)	(5)	(6)	(7)	(8)	(9)	(10)	(11)	(12)
1/3	**Duru Tehsil**										
	Total	149.7 Km² (14,977.31 Hectares)	9,701	12,591	82,174	43,760	38,414	5	1	..	..
	Rural	148.5 Km² (14,853.31 Hectares)	9,471	12,288	80,187	42,730	37,457	5	1	..	..
	Urban	1.2 Km² (124.00 Hectares)	230	303	1,987	1,030	957	..	..	..	..
	Rural Areas										
1.	Lok Bawan Larki Pora	389.72	274	360	2,448	1,288	1,160	..	..	..	..
2.	Bron Thnu	88.63	12	15	128	76	52	..	..	..	..
3.	Gassi Pora	95.10				Un - inhabited					
4.	Arakhashi Pora	88.63	113	129	922	467	455	..	..	..	..
5.	Naid Pora	82.15	46	58	443	226	217	..	..	..	..
6.	Chak Path	95.91	62	79	528	263	265	..	..	..	..
7.	Zal Dora	94.70	74	93	629	331	298	..	..	..	..
8.	Hakura Badas Gam	621.20	466	606	4,109	2,165	1,944	..	..	..	..
9.	Hardu Dehrana	275.59	156	203	1,434	730	704	..	..	..	..
10.	Mant Pora	99.15	71	95	558	305	253	..	..	..	..
11.	Gund Nowroze	110.89	49	59	354	194	160	..	..	..	..
12.	Shangrin	92.67	72	87	555	302	253	..	..	..	..
13.	Shanker Pora	283.28	99	130	886	464	422	..	..	..	..
14.	Now Pora Shahabad	212.06	117	140	992	533	459	..	..	..	..
15.	Bona Gund	132.33	63	80	528	299	229	..	..	..	..
16.	Ghee Boom	36.83	22	24	170	97	73	..	..	..	..
17.	Water Hall	59.49	34	45	312	152	160	..	..	..	..
18.	Takia Ahamad Shah	25.50	17	29	206	119	87	..	..	..	..
19.	Lisser Chawal Gam	166.73	129	158	1,149	627	522	..	..	..	..
20.	Ouibam Doora	354.91	135	174	1,150	638	512	..	..	..	..
21.	Nathi Pora	31.57	54	69	467	256	211	..	..	..	..
22.	Kriri Shah Abad	163.09	106	139	952	504	448	..	..	..	..
23.	Tareh Gam	113.72	24	31	247	143	104	..	..	..	..

PRIMARY CENSUS ABSTRACT

Literates		Main Workers: Total Main Workers (I–IX)		Main Workers: Cultivators (I)		Main Workers: Agricultural Labourers (II)		Main Workers: Household Industry Manufacturing, Processing, Servicing and Repairs [V (a)]		Main Workers: Other Workers [III, IV, V(b) & VI to IX]		Marginal Workers		Non-Workers	
M (13)	F (14)	M (15)	F (16)	M (17)	F (18)	M (19)	F (20)	M (21)	F (22)	M (23)	F (24)	M (25)	F (26)	M (27)	F (28)
15,960	4,185	23,071	826	14,623	427	710	3	804	113	6,934	283	1,633	9,332	19,056	28,256
15,406	3,947	22,502	800	14,334	427	697	2	790	109	6,681	262	1,566	8,975	18,662	27,682
554	238	569	26	289	..	13	1	14	4	253	21	67	357	394	574
553	170	649	8	330	6	13	..	25	..	281	2	3	20	636	1,132
29	5	31	..	25	..	1	..	4	..	1	..	..	..	45	52
Un - inhabited															
167	35	235	1	151	..	..	..	27	1	57	..	42	93	190	361
70	29	111	..	76	..	2	..	5	..	28	..	..	..	115	217
104	23	151	..	129	..	..	..	..	..	22	..	..	40	112	225
139	36	156	1	100	..	13	..	2	..	41	1	..	..	175	297
920	303	1,028	33	663	19	39	1	68	4	258	9	66	398	1,071	1,513
265	79	354	2	267	1	8	..	10	..	69	1	29	58	347	644
104	18	151	1	95	..	2	..	6	..	48	1	14	113	140	139
66	12	113	2	80	..	3	..	5	1	25	1	1	95	80	63
68	4	132	1	101	..	4	..	..	..	27	1	30	57	140	195
134	17	201	13	132	13	..	..	12	..	57	..	120	253	143	156
185	27	269	12	180	10	3	..	22	1	64	1	56	87	208	360
77	7	164	..	121	..	11	..	8	..	24	..	..	68	135	161
34	2	50	..	41	..	..	..	..	..	9	..	1	..	46	73
41	3	80	..	70	..	..	..	..	..	10	..	..	..	72	160
60	17	57	..	57	..	..	..	..	..	..	..	..	..	62	87
184	58	320	4	246	4	15	..	2	..	57	..	..	..	307	518
209	29	351	3	255	..	10	..	23	..	63	3	4	52	283	457
132	48	136	..	38	..	4	..	4	..	90	..	28	124	92	87
173	49	244	1	150	1	5	..	3	..	86	..	24	2	236	445
81	40	66	3	44	1	3	..	..	..	19	2	12	62	65	39

TEHSIL DURU

Location Code No.	Name of Village/ Town/Ward	Area of Village in Hectares & of Town/Ward in Km²	No. of occupied residential Houses	No. of House-holds	Total Population (including Institutional & Houseless Population)			Scheduled Castes		Scheduled Tribes	
					P	M	F	M	F	M	F
(1)	(2)	(3)	(4)	(5)	(6)	(7)	(8)	(9)	(10)	(11)	(12)
24.	Dalwach Gagas Gund	123.84	65	91	625	337	288	..	..	..	..
25.	Mahmood Abad	101.51	102	122	813	439	374	..	..	..	..
26.	Shaster Gam	200.32	25	26	196	107	89	..	..	..	..
27.	Mandi Pora	86.20	32	44	293	144	149	..	..	..	..
28.	Bragam	196.27	135	169	1,004	526	478	..	..	..	..
29.	Gochan	31.57	50	62	412	219	193	..	..	..	..
30.	Rakhi Lissar	138.00	9	12	41	25	16	..	..	..	..
31.	Doru	454.06	545	745	4,776	2,461	2,315	..	..	..	..
32.	Now Dora Kralmar	127.07	81	109	787	439	348	..	..	..	..
33.	Polia	117.36	101	132	817	430	387	..	..	..	..
34.	Veri Nag	583.56	580	737	4,638	2,532	2,106	5	1	..	..
35.	Bata Gund	787.93	351	460	2,952	1,583	1,369	..	..	..	..
36.	Rain Chogund	328.20	238	311	1,976	1,074	902	..	..	..	..
37.	Hir Gawas	118.57	81	94	495	270	225	..	..	..	..
38.	Chhohan	63.94	34	48	298	147	151	..	..	..	..
39.	Raing Mandoo	76.89	44	49	272	145	127	..	..	..	..
40.	Kaprin	189.39	156	199	1,229	659	570	..	..	..	..
41.	Hengi Pora	113.31	54	69	359	206	153	..	..	..	..
42.	Gawas	158.64	120	153	980	532	448	..	..	..	..
43.	Halsi Dar	242.00	198	258	1,415	782	633	..	..	..	..
44.	Qamar	428.57	223	291	1,804	971	833	..	..	..	..
45.	Thaman Kote	269.93	124	156	954	545	409	..	..	..	..
46.	Now Gam Shah Abad	397.00	233	293	1,979	1,074	905	..	..	..	..
47.	Omoh	142.05	74	100	676	360	316	..	..	..	..
48.	Sadi Wara	242.81	170	238	1,511	789	722	..	..	..	..
49.	Mundah	236.74	121	156	956	528	428	..	..	..	..
50.	Badhar Moona	58.69	35	42	250	138	112	..	..	..	..
51.	Changoo	122.62	116	142	839	451	388	..	..	..	..
52.	Prani Gam	63.13	44	57	340	183	157	..	..	..	..
53.	Oojru	54.63	37	43	307	167	140	..	..	..	..
54.	HillarShah Abad	193.04	89	134	870	447	423	..	..	..	..

PRIMARY CENSUS ABSTRACT

Literates		Main Workers: Total Main Workers (I–IX)		Cultivators (I)		Agricultural Labourers (II)		Household Industry Manufacturing, Processing, Servicing and Repairs [V (a)]		Other Workers [III, IV, V(b) & VI to IX]		Marginal Workers		Non-Workers	
M (13)	F (14)	M (15)	F (16)	M (17)	F (18)	M (19)	F (20)	M (21)	F (22)	M (23)	F (24)	M (25)	F (26)	M (27)	F (28)
116	29	187	..	154	..	3	..	..	..	30	..	5	57	145	231
141	56	222	2	139	..	9	..	10	..	64	2	..	..	217	372
29	4	53	..	45	..	..	..	1	..	7	..	6	..	48	89
60	9	84	..	69	..	1	..	..	..	14	..	2	58	58	91
245	66	225	3	143	..	11	..	15	..	56	3	12	..	289	475
49	3	130	1	102	..	2	..	8	1	18	..	8	12	81	180
5	2	14	1	11	..	..	..	..	..	3	1	..	..	11	15
1,125	458	1,286	45	395	3	56	..	53	7	782	35	16	236	1,159	2,034
186	46	221	2	158	1	..	..	..	..	63	1	1	2	217	344
211	95	210	8	116	..	5	..	1	..	88	8	13	170	207	209
1,104	380	1,376	47	441	14	43	..	85	5	807	28	23	246	1,133	1,813
678	154	809	7	434	2	21	..	11	..	343	5	75	136	699	1,226
159	11	651	1	535	..	4	..	27	..	85	1	25	36	398	865
4	..	164	..	157	..	2	..	..	..	5	..	29	144	77	81
59	2	91	1	53	..	..	..	1	..	37	1	22	114	34	36
26	..	82	17	77	17	1	..	..	..	4	..	19	65	44	45
132	16	397	2	340	2	4	..	19	..	34	..	49	234	213	334
40	8	110	5	108	5	..	..	..	..	2	..	25	90	71	58
146	10	314	9	158	2	2	..	10	1	144	6	21	205	197	234
126	5	473	2	448	2	..	..	6	..	19	..	2	48	307	583
274	23	550	5	362	3	67	..	9	..	112	2	25	245	396	583
136	15	303	..	211	..	38	..	..	..	54	..	..	82	242	327
393	88	539	145	340	127	8	..	17	1	174	17	45	178	490	582
87	13	206	..	83	..	5	..	1	..	117	..	9	1	145	315
351	92	439	119	250	119	..	..	8	..	181	..	6	33	344	570
198	54	298	6	160	2	5	..	8	..	125	4	2	24	228	398
32	7	75	..	70	..	..	..	..	..	5	..	10	74	53	38
124	32	257	3	184	..	..	..	..	..	73	3	21	238	173	147
46	5	100	..	82	..	1	..	..	..	17	..	4	103	79	54
43	3	78	..	49	..	4	..	1	..	24	..	17	48	72	92
154	24	249	16	179	4	8	..	6	..	56	12	12	50	186	357

TEHSIL DORU

Location Code No.	Name of Village/ Town/Ward	Area of Village in Hectares & of Town/Ward in Km²	No. of occupied residential Houses	No. of House-holds	Total Population (including Institutional & Houseless Population)			Scheduled Castes		Scheduled Tribes	
					P	M	F	M	F	M	F
(1)	(2)	(3)	(4)	(5)	(6)	(7)	(8)	(9)	(10)	(11)	(12)
55.	Wan Gund	133.55	137	172	1,172	624	548	..	..	..	..
56.	Manz Moh	321.32	230	297	1,869	1,009	860	..	..	..	..
57.	Tunjlu	125.86	104	134	841	465	376	..	..	..	..
58.	Kewah	137.59	106	140	892	481	411	..	..	..	..
59.	Hari Gam	19.83	3	4	19	13	6	..	..	..	..
60.	Wan Pora Choimula	49.78	63	75	473	242	231	..	..	..	..
61.	Panzat Wan Pora	595.30	279	360	2,528	1,357	1,171	..	..	.	..
62.	Sransoo Sham Pora	118.98	45	71	484	257	227	..	..	..	..
63.	Kuri Gam	465.39	220	283	1,837	971	866	..	..	..	..
64.	Yar Khushi Pora	557.66	264	361	2,266	1,190	1,076	..	..	..	..
65.	Lewdora	73.65	51	66	386	201	185	..	..	..	..
66.	Kuchey Pora	25.09	17	22	141	78	63	..	..	..	..
67.	Drinen Drobdara	156.21	101	126	776	420	356	..	..	..	..
68.	Nawah	59.49	43	55	366	192	174	..	..	..	..
69.	Yarhool Baba Pora	122.22	78	104	729	384	345	..	..	..	..
70.	Buni Gam	79.32	75	103	770	388	382	..	..	..	..
71.	Nusoo Badra Gund	237.96	228	280	1,820	961	859	..	..	..	..
72.	Sangran Devsar	213.27	134	191	1,149	602	547	..	..	..	..
73.	Kish Gund	21.04	21	28	182	96	86	..	..	..	..
74.	Baihama	105.62	73	105	663	349	314	..	..	..	..
75.	Mandhool	111.69	107	137	884	486	398	..	..	..	..
76.	Irote Damjan	201.94	101	140	964	505	459	..	..	..	..
77.	Chandan Pajan	168.35	109	152	1,062	546	516	..	..	..	..
78.	Sodora	336.70	233	285	2,163	1,128	1,035	..	..	..	..
79.	Vesu	253.74	187	252	1,720	896	824	..	..	..	..
	Urban Area										
I/VI	Qazigund Notified Area	1.24 Km²	230	303	1,987	1,030	957	..	..	..	..
1.	Kori Gam		77	112	725	382	343	..	..	..	..
2.	Sham Pora		42	55	400	201	199	..	..	..	..
3.	Kul Bag		16	25	143	74	69	..	..	..	..
4.	Malik Mohalla		3	3	22	10	12	..	..	..	..
5.	Wagay Mohalla		12	20	118	61	57	..	..	..	..
6.	Lone Mohalla		7	9	62	32	30	..	..	..	..
7.	Mohalla Qazi Gund		16	17	137	69	68	..	..	..	..
8.	Lower Bazar to Dak Banglow		22	24	160	79	81	..	..	..	..
9.	Dak Banglow to Police Station		16	17	96	53	43	..	..	..	..
10.	Dard Koot		19	21	124	69	55	..	..	..	..

PRIMARY CENSUS ABSTRACT

Literates		Main Workers: Total Main Workers (I-IX)		Main Workers: Cultivators (I)		Main Workers: Agricultural Labourers (II)		Main Workers: Household Industry Manufacturing, Processing, Servicing and Repairs [V (a)]		Main Workers: Other Workers [III, IV, V(b) & VI to IX]		Marginal Workers		Non-Workers	
M (13)	F (14)	M (15)	F (16)	M (17)	F (18)	M (19)	F (20)	M (21)	F (22)	M (23)	F (24)	M (25)	F (26)	M (27)	F (28)
232	53	328	8	243	..	2	..	10	1	73	7	46	226	250	314
230	53	536	78	416	5	21	..	5	19	94	54	158	502	315	280
147	28	228	3	159	..	10	..	23	3	36	..	23	90	214	283
152	54	250	2	154	..	13	..	25	1	58	1	26	166	205	243
13	3	6	1	2	1	..	..	..	..	4	..	..	2	7	3
79	10	147	1	122	1	1	..	2	..	22	..	6	126	89	104
495	100	723	84	476	32	33	..	14	37	200	15	44	204	590	883
92	22	139	..	91	..	12	..	1	..	35	..	..	123	118	104
217	50	536	3	494	..	..	..	3	..	39	3	..	414	435	449
460	89	659	7	481	5	14	..	31	..	133	2	33	507	498	562
101	52	108	3	34	1	2	..	5	..	67	2	5	82	88	100
26	2	42	..	31	..	1	..	3	..	7	..	1	40	35	23
144	28	196	..	153	..	..	..	..	..	43	..	10	179	214	177
87	10	93	..	53	..	3	..	..	..	37	..	5	100	94	74
146	18	191	1	119	..	19	..	1	..	52	1	25	177	168	167
195	49	264	1	140	..	6	..	7	..	51	1	7	47	177	334
395	62	569	8	338	1	37	..	6	2	188	5	1	103	391	748
230	36	296	4	224	3	21	..	23	1	28	..	65	332	241	211
23	3	59	1	55	..	..	..	..	1	4	..	2	30	35	55
133	25	179	1	147	1	..	..	1	..	31	..	13	200	157	113
212	23	225	1	114	..	12	..	26	..	73	1	30	123	231	274
187	68	271	1	210	..	..	..	..	..	61	1	..	7	234	451
235	77	249	27	117	14	31	1	6	8	95	4	80	239	217	250
403	86	587	17	350	4	12	..	56	12	169	1	5	174	536	844
498	225	439	16	207	1	11	..	19	2	202	13	47	331	410	477
554	238	569	26	289	..	13	1	14	4	253	21	67	357	394	574
210	86	213	7	135	..	1	1	11	..	66	6	36	175	133	161
86	25	105	4	61	..	5	..	3	2	36	2	13	95	83	100
55	29	38	..	14	..	2	..	..	..	22	..	10	36	26	33
8	6	5	..	3	..	..	..	..	..	2	..	1	9	4	3
32	18	34	3	16	..	5	..	..	2	13	1	6	28	21	26
15	3	15	3	3	..	..	..	..	..	12	3	1	11	16	16
52	25	42	5	15	..	..	..	..	..	27	5	..	2	27	61
40	24	45	3	6	..	..	..	..	..	39	3	..	1	34	77
38	20	30	..	2	..	..	..	..	..	28	..	..	..	23	43
18	2	42	1	34	..	..	..	..	..	8	1	..	..	27	54

TEHSIL KULGAM

Location Code No.	Name of Village/ Town/Ward	Area of Village in Hectares & of Town/Ward in Km²	No. of occupied residential Houses	No. of House-holds	Total Population (including Institutional & Houseless Population)			Scheduled Castes		Scheduled Tribes	
					P	M	F	M	F	M	F
(1)	(2)	(3)	(4)	(5)	(6)	(7)	(8)	(9)	(10)	(11)	(12)
1/4	**Kulgam Tehsil**										
	Total	471.5 Km² (47,147.96 Hectares)	25,994	33,701	236,899	125,553	111,346	..	..	..	..
	Rural	458.7 Km² (45,865.96 Hectares)	25,078	32,476	228,697	121,229	107,468	..	..	..	..
	Urban	12.8 Km² (1,282.00 Hectares)	916	1,225	8,202	4,324	3,878	..	..	..	..
	Rural Areas										
1.	Niyana Gund Baba Khalil	169.16	67	75	631	338	293	..	..	..	..
2.	Sangam	83.78	36	38	321	172	149	..	..	..	..
3.	Tula Khun	152.97	89	107	913	465	448	..	..	..	..
4.	Hassain Pora Tavela	179.28	142	179	1,264	671	593	..	..	..	..
5.	Rakh Hassain Pora	107.65	12	18	142	78	64	..	..	..	..
6.	Hamzeh Pora	39.66	11	20	138	80	58	..	..	..	..
7.	Semi Than	465.39	91	124	1,071	536	535	..	..	..	..
8.	Gund Nasir	29.14	24	32	223	119	104	..	..	..	..
9.	Jabli Pora	673.40	261	359	2,708	1,444	1,264	..	..	..	..
10.	Woran Hall	307.16	196	266	1,786	949	837	..	..	..	..
11.	Subhan Pahari	140.02	44	58	472	246	227	..	..	..	..
12.	Hussan Pora Bagh	178.87	118	139	1,035	543	492	..	..	..	..
13.	Shamsi Pora	210.84	126	167	1,220	617	603	..	..	..	..
14.	Turka Thachloo	96.72	77	97	661	354	307	..	..	..	..
15.	Sarsuna Anantnag	84.58	58	65	433	224	209	..	..	..	..
16.	Sofi Gund Bago Gund	40.06	41	52	404	216	188	..	..	..	..
17.	Kanji Gund	59.49	54	83	573	299	274	..	..	..	..
18.	Batengo	138.40	115	154	1,176	644	532	..	..	..	..
19.	Khandi Pahari	238.77	141	218	1,577	808	769	..	..	..	..
20.	Bagh Sakloo	7.69	16	25	188	97	91	..	..	..	..
21.	Laramjangi Pora	246.86	238	326	2,401	1,277	1,124	..	..	..	..
22.	Kharman Ganish	126.67	102	146	975	518	457	..	..	..	..
23.	Shalwan Pora	118.98	85	108	698	355	343	..	..	..	..
24.	Khud Wani	196.27	176	249	1,938	1,028	910	..	..	..	..

PRIMARY CENSUS ABSTRACT

Literates		Main Workers: Total Main Workers (I–IX)		Main Workers: Cultivators (I)		Main Workers: Agricultural Labourers (II)		Main Workers: Household Industry Manufacturing, Processing, Servicing and Repairs [V (a)]		Main Workers: Other Workers [III, IV, V(b) & VI to IX]		Marginal Workers		Non-Workers	
M	F	M	F	M	F	M	F	M	F	M	F	M	F	M	F
(13)	(14)	(15)	(16)	(17)	(18)	(19)	(20)	(21)	(22)	(23)	(24)	(25)	(26)	(27)	(28)
39,113	9,252	64,689	9,347	47,260	7,957	1,782	130	2,606	692	13,041	568	4,768	33,200	56,096	68,799
37,212	8,422	62,495	8,995	46,185	7,677	1,765	130	2,440	674	12,105	514	4,672	32,823	54,062	65,650
1,901	830	2,194	352	1,075	280	17	..	166	18	936	54	96	377	2,034	3,149
123	11	169	14	134	12	2	..	5	2	28	..	..	1	169	278
35	2	95	12	57	10	1	..	1	2	36	..	..	..	77	137
79	6	263	1	237	1	..	..	4	..	22	..	..	105	202	342
152	29	363	2	297	..	5	..	7	1	54	1	2	29	306	562
19	3	46	..	36	..	..	..	3	..	7	..	..	18	32	46
23	1	44	13	27	13	..	..	..	..	17	..	..	..	36	45
148	27	272	132	213	129	..	..	2	2	57	1	6	16	258	387
27	13	47	31	40	30	..	..	..	1	7	..	7	10	65	63
335	64	806	506	675	502	2	..	20	1	109	3	9	239	629	519
151	7	530	32	414	32	3	..	1	..	112	..	8	243	411	562
44	7	92	68	77	68	..	..	..	..	15	..	23	28	131	131
140	16	298	17	235	13	11	..	12	4	40	..	1	9	244	466
193	42	352	240	259	217	5	7	33	14	55	2	24	41	241	322
98	11	216	3	175	2	29	..	..	..	12	1	..	211	138	93
32	1	129	10	118	6	4	..	..	4	7	..	..	..	95	199
55	7	82	21	58	20	1	..	..	..	23	1	1	..	133	167
79	19	125	1	63	..	..	..	..	..	62	1	19	111	155	162
216	35	276	3	140	1	1	1	3	..	132	1	28	133	340	396
253	52	380	24	285	19	3	..	2	4	90	1	34	111	394	634
18	2	55	26	50	22	1	..	..	4	4	..	12	30	30	35
434	96	616	52	289	8	14	..	42	30	271	14	222	564	439	508
331	178	233	65	37	47	39	7	2	1	155	10	23	112	262	280
20	2	179	6	156	6	..	..	4	..	19	..	59	200	117	137
406	138	479	264	152	204	71	44	8	6	248	10	23	147	526	499

TEHSIL KULGAM

Location Code No.	Name of Village/ Town/Ward	Area of Village in Hectares & of Town/Ward in Km²	No. of occupied residential Houses	No. of House-holds	Total Population (including Institutional & Houseless Population)			Scheduled Castes		Scheduled Tribes	
					P	M	F	M	F	M	F
(1)	(2)	(3)	(4)	(5)	(6)	(7)	(8)	(9)	(10)	(11)	(12)
25.	Baghi Khud Wani	9.31				Un - inhabited					
26.	Mogal Bagh	25.50	19	31	216	118	98	..	..	..	..
27.	Baghwan Poh	30.35	29	41	315	162	153	..	..	..	..
28.	Chera Hama	59.49	56	68	463	252	211	..	..	..	..
29.	Khrewan Lasi Pora	100.36	89	113	883	460	423	..	..	..	..
30.	Lali Pora Mala Pora	78.51	69	105	822	456	366	..	..	..	..
31.	Krewan Chader	258.19	170	215	1,572	831	741	..	..	..	..
32.	Mutal Hama	211.65	117	166	1,162	601	561	..	..	..	..
33.	Kai Moh	401.86	332	453	3,408	1,819	1,589	..	..	..	..
34.	Redwana	308.78	283	366	2,681	1,393	1,288	..	..	..	..
35.	Bachroo	180.09	101	122	1,021	551	470	..	..	..	..
36.	Wazir Pora	23.47	6	11	73	36	37	..	..	..	..
37.	Danow	142.05	99	139	1,003	513	490	..	..	..	..
38.	Now Pora Tuli Pora	167.95	107	146	1,101	595	506	..	..	..	..
39.	Bogund	216.51	142	190	1,315	681	634	..	..	..	..
40.	Shindoo Kul Pora	227.44	158	236	1,793	958	835	..	..	..	..
41.	Ashmji Jagir	119.79				Un - inhabited					
42.	Ashmji Khalsa	250.91	213	296	2,371	1,210	1,161	..	..	..	..
43.	Bhan	176.85	112	133	1,125	597	528	..	..	..	..
44.	Mah	288.54	88	113	802	417	385	..	..	..	..
45.	Pala Pora	108.86	64	89	630	332	298	..	..	..	..
46.	Zodar	84.98	76	109	839	429	410	..	..	..	..
47.	Naw Wathu	17.81	21	24	167	93	74	..	..	..	..
48.	Forah	178.47	125	172	1,214	663	551	..	..	..	..
49.	Nipor	237.96	169	214	1,497	784	713	..	..	..	..
50.	Bomthan	144.88	112	151	1,188	624	564	..	..	..	..
51.	Akhran	195.06	178	227	1,560	783	777	..	..	..	..
52.	Now Gam Devsar	43.30	64	84	583	308	275	..	..	..	..
53.	Hanji Pora	34.80	21	21	181	91	90	..	..	..	..
54.	Mani Gam	140.83	94	134	907	465	442	..	..	..	..
55.	Mal Pora Brawari	81.75	52	60	479	244	235	..	..	..	..

PRIMARY CENSUS ABSTRACT

Literates		Main Workers: Total Main Workers (I-IX)		Main Workers: Cultivators (I)		Main Workers: Agricultural Labourers (II)		Main Workers: Household Industry Manufacturing, Processing, Servicing and Repairs [V (a)]		Main Workers: Other Workers [III, IV, V(b) & VI to IX]		Marginal Workers		Non-Workers	
M (13)	F (14)	M (15)	F (16)	M (17)	F (18)	M (19)	F (20)	M (21)	F (22)	M (23)	F (24)	M (25)	F (26)	M (27)	F (28)
							Un - inhabited								
44	13	48	53	34	50	..	..	..	2	14	1	3	7	67	38
78	40	92	56	43	42	1	..	..	1	48	13	2	12	68	85
62	10	141	133	117	131	2	..	1	1	21	1	1	..	110	78
208	86	226	3	117	2	4	..	3	1	102	..	..	..	234	420
244	98	210	7	120	..	4	..	6	2	80	5	2	165	244	194
328	73	428	30	336	26	5	..	13	..	74	4	32	341	371	370
117	22	328	234	239	233	35	..	16	1	38	..	39	76	234	251
573	187	899	213	442	124	28	3	23	75	406	11	100	460	820	916
362	70	676	373	349	348	27	..	98	20	202	5	96	271	621	644
141	21	276	3	219	2	..	..	20	..	37	1	2	41	273	426
1	..	26	23	25	23	..	..	1	..	..	..	..	4	10	10
226	71	241	98	155	94	17	..	3	..	66	4	11	168	261	224
266	49	272	80	191	73	3	1	4	2	74	4	5	36	318	390
292	72	319	167	214	155	2	..	23	7	80	5	116	244	246	223
395	80	480	350	296	321	5	..	16	8	163	21	1	4	477	481
							Un - inhabited								
494	101	577	86	371	72	1	..	45	10	160	4	49	387	584	688
204	45	313	7	230	6	11	..	46	..	26	1	..	..	284	521
176	57	183	3	84	..	16	..	10	..	73	3	7	11	227	371
191	102	159	8	53	8	..	..	..	..	106	..	..	..	173	290
123	12	220	..	160	..	..	..	13	..	47	..	14	189	195	221
21	2	59	48	57	48	..	..	..	..	2	..	..	1	34	25
273	64	331	2	227	..	6	..	12	..	86	2	5	179	327	370
314	50	419	1	332	1	14	..	8	..	65	..	8	401	357	311
219	39	285	..	140	..	13	..	31	..	101	..	12	230	327	334
347	111	366	11	185	3	8	..	31	2	142	6	24	195	393	571
110	20	152	1	106	..	..	..	10	..	36	1	..	140	156	134
38	3	45	..	24	..	..	..	14	..	7	..	2	35	44	55
209	70	221	13	107	2	9	..	3	..	102	11	65	256	179	173
98	31	119	1	102	..	..	..	1	..	16	1	51	156	74	78

TEHSIL KULGAM

Location Code No.	Name of Village/ Town/Ward	Area of Village in Hectares & of Town/Ward in Km²	No. of occupied residential Houses	No. of House-holds	Total Population (including Institutional & Houseless Population)			Scheduled Castes		Scheduled Tribes	
					P	M	F	M	F	M	F
(1)	(2)	(3)	(4)	(5)	(6)	(7)	(8)	(9)	(10)	(11)	(12)
56.	Nawa Pora	142.05	85	115	910	463	447	..	..	..	..
57.	Gund Toki Pora	236.34	82	101	884	451	433	..	..	..	..
58.	Kelam Boz Gam	313.23	339	433	3,155	1,646	1,509	..	..	..	..
59.	Agru	65.56	62	83	586	307	279	..	..	..	..
60.	Kadoo Rah	75.27	24	26	202	107	95	..	..	..	..
61.	Dantehri	31.97	12	13	80	40	40	..	..	..	..
62.	Hablshi	116.55	95	125	869	457	412	..	..	..	..
63.	Bhanghee	44.52	38	41	315	178	137	..	..	..	..
64.	Adi Gam	101.98	50	60	452	243	209	..	..	..	..
65.	Zei Pora Devsar	59.08	34	41	317	158	159	..	..	..	..
66.	Khah Gund	72,44				Un - inhabited					
67.	Zongal Pora	217.72	164	203	1,490	780	710	..	..	..	..
68.	Mangal Pora	22.26	10	13	75	39	36	..	..	..	..
69.	Shahoo Shachan	112.91	85	109	768	427	341	..	..	..	..
70.	Qasba Devsar	391.74	152	216	1,418	745	673	..	..	..	..
71.	Bona Devsar	358.96	224	256	1,852	976	876	..	..	..	..
72.	Chuian	169.16	124	150	1,016	547	469	..	..	..	..
73.	Sopat Tang Pora	339.53	129	190	1,259	642	617	..	..	..	..
74.	Beri Cam	85.39	93	124	779	428	351	..	..	..	..
75.	Gundi Pora	72.84	10	14	93	55	38	..	..	..	..
76.	Chowgam	338.73	345	461	2,822	1,513	1,309	..	..	..	..
77.	Churath	245.65	163	222	1,404	753	651	..	..	..	..
78.	Batango	104.41	51	68	404	226	178	..	..	..	..
79.	Kanchlu	248.48	107	127	699	386	313	..	..	..	..
80.	Thathoo	64.35	22	24	145	77	68	..	..	..	..
81.	Orial	210.84	105	130	787	411	376	..	..	..	..
82.	Karaloo	176.04	93	124	706	388	318	..	..	..	..
83.	Wari Pora	110.89	57	82	470	246	224	..	..	..	..
84.	Hakradan	16.19	19	23	123	70	53	..	..	..	..
85.	Pach Gam	97.53	108	131	724	421	303	..	..	..	..
86.	Waltengo	320.92	201	231	1,482	814	668	..	..	..	..

PRIMARY CENSUS ABSTRACT

Literates		Main Workers: Total Main Workers (I-IX)		Main Workers: Cultivators (I)		Main Workers: Agricultural Labourers (II)		Main Workers: Household Industry Manufacturing, Processing, Servicing and Repairs [V (a)]		Main Workers: Other Workers [III, IV, V(b) & VI to IX]		Marginal Workers		Non-Workers	
M (13)	F (14)	M (15)	F (16)	M (17)	F (18)	M (19)	F (20)	M (21)	F (22)	M (23)	F (24)	M (25)	F (26)	M (27)	F (28)
161	33	211	4	168	2	4	..	3	..	36	2	73	279	179	164
128	24	213	..	157	..	10	..	27	..	19	..	26	211	212	222
559	210	808	12	487	1	12	..	52	1	257	10	49	427	789	1,070
110	8	143	..	115	..	..	..	..	..	28	..	23	84	141	195
29	5	52	..	46	..	..	..	..	..	6	..	6	53	49	42
15	1	20	3	7	2	2	..	6	..	5	1	..	10	20	27
153	31	207	15	150	10	..	..	24	3	33	2	21	196	229	201
44	..	66	33	58	33	..	..	..	..	8	..	13	30	99	74
59	5	104	55	88	54	1	..	1	..	14	1	37	67	102	87
62	6	79	6	72	5	..	..	..	..	7	1	3	45	76	108
Un - inhabited															
345	112	409	48	291	39	2	..	17	1	99	8	11	329	360	333
29	14	18	3	4	2	..	..	..	..	14	1	..	3	21	30
189	80	210	2	115	1	2	..	36	..	57	1	49	144	168	195
256	84	409	3	276	1	11	..	23	..	99	2	12	251	324	419
353	53	539	7	390	3	8	..	14	2	127	2	16	504	421	365
124	23	257	51	138	43	54	7	21	..	44	1	76	125	214	293
267	63	280	12	179	2	12	..	10	5	79	5	15	111	347	494
159	25	225	168	121	145	14	..	47	16	43	7	1	1	202	182
14	..	24	..	4	..	3	..	..	..	17	..	1	19	30	19
665	197	754	41	292	33	13	1	174	..	275	7	131	313	628	955
224	32	299	15	204	15	15	..	19	..	61	..	100	219	354	417
68	3	119	1	105	..	4	..	..	1	10	..	5	111	102	66
104	6	193	..	143	..	12	..	13	..	25	..	47	182	146	131
21	..	41	..	36	..	1	..	..	..	4	..	5	40	31	28
93	8	248	..	210	..	8	..	14	..	16	..	17	226	146	150
84	11	240	2	180	..	55	2	..	..	5	..	1	180	147	136
49	14	144	2	115	..	2	..	3	1	24	1	5	67	97	155
14	2	37	..	32	..	..	..	3	..	2	..	1	34	32	19
58	6	218	1	213	1	..	..	..	..	5	..	22	173	181	129
200	35	421	2	323	..	2	..	4	..	92	2	48	335	345	331

TEHSIL KULGAM

Location Code No.	Name of Village/ Town/Ward	Area of Village in Hectares & of Town/Ward in Km²	No. of occupied residential Houses	No. of House-holds	Total Population (including Institutional & Houseless Population)			Scheduled Castes		Scheduled Tribes	
					P	M	F	M	F	M	F
(1)	(2)	(3)	(4)	(5)	(6)	(7)	(8)	(9)	(10)	(11)	(12)
87.	Nigeen Pora	381.62	145	166	1,080	555	525	..	..	..	..
88.	Nav Bug	57.06	39	49	320	162	158	..	..	..	..
89.	Chak Wazoo	6.07	23	27	200	98	102	..	..	..	..
90.	Chater Gam	97.13	27	32	210	112	98	..	..	..	..
91.	Ruzloo	292.19	93	144	998	551	447	..	..	..	..
92.	Khara Gund	124.24	103	139	886	476	410	..	..	..	..
93.	Partab Pora	163.09				Un-inhabited					
94.	Brinial Lamar	798.45	436	619	3,574	1,941	1,633	..	..	..	..
95.	Dard Gund	267.10	102	131	908	492	416	..	..	..	..
96.	Akhal	387.69	114	162	1,038	573	465	..	..	..	..
97.	Lanker Pambi	67.58	24	35	209	115	94	..	..	..	..
98.	Pahlu	216.51	153	212	1,520	807	713	..	..	..	..
99.	Chatri Pora	70.01	42	54	360	192	168	..	..	..	..
100.	Bata Pora Vailoo	14.97	14	16	101	51	50	..	..	..	..
101.	Gasi Rania	134.36	44	68	500	259	241	..	..	..	..
102.	Khulora	109.27	40	55	442	247	195	..	..	..	..
103.	Chamb Gund	208.42	126	157	1,101	575	526	..	..	..	..
104.	Malwan	554.02	194	263	1,665	892	773	..	..	..	..
105.	Chandergi	126.67	45	55	315	191	164	..	..	..	..
106.	Banimulla	450.42	124	159	1,033	553	480	..	..	..	..
107.	Arigutnoo	218.53	97	118	954	483	471	..	..	..	..
108.	Pranhal	51.80	26	35	238	131	107	..	..	..	..
109.	Gadar	343.99	135	169	1,261	688	573	..	..	..	..
110.	Laisoo	172.80	91	110	800	439	361	..	..	..	..
111.	Damhal Hanji Pora	501.41	271	346	2,266	1,228	1,038	..	..	..	..
112.	Ahmadabad	530.95	274	380	2,518	1,365	1,153	..	..	..	..
113.	Qasba Khul	571.83	249	337	2,223	1,215	1,008	..	..	..	..
114.	Ringat	106.84	48	73	433	238	195	..	..	..	..
115.	Chimmer	746.65	217	263	1,582	875	707	..	..	..	..
116.	Nagnad	51.80	22	27	169	90	79	..	..	..	..
117.	Badigah Lalan	305.14	102	120	678	378	300	..	..	..	..

PRIMARY CENSUS ABSTRACT

Literates		Main Workers: Total Main Workers (I-IX)		Cultivators (I)		Agricultural Labourers (II)		Household Industry Manufacturing, Processing, Servicing and Repairs [V (a)]		Other Workers [III, IV, V(b) & VI to IX]		Marginal Workers		Non-Workers	
M (13)	F (14)	M (15)	F (16)	M (17)	F (18)	M (19)	F (20)	M (21)	F (22)	M (23)	F (24)	M (25)	F (26)	M (27)	F (28)
147	15	339	175	295	160	5	..	9	1	30	14	–	5	216	345
53	23	87	..	71	..	..	..	1	..	15	..	5	79	70	79
28	4	59	..	45	..	..	..	6	..	8	..	2	59	37	43
22	1	69	..	65	..	2	..	1	..	1	..	1	55	42	43
135	5	304	32	217	12	34	..	8	15	45	5	33	138	214	277
148	18	231	64	152	39	13	1	2	23	64	1	3	111	242	235
						Un - inhabited									
468	78	1,102	15	848	5	59	..	42	1	153	9	26	641	813	977
88	13	305	5	256	1	24	..	5	..	20	4	14	158	173	253
128	21	378	287	365	285	..	..	..	..	13	2	..	..	195	178
32	5	64	..	59	..	1	..	..	..	4	..	1	59	50	35
319	38	412	9	250	6	38	..	32	..	92	3	..	4	395	700
54	4	106	25	77	24	7	..	9	..	13	1	2	52	84	91
31	10	22	6	14	6	..	..	..	..	8	..	..	4	29	40
109	29	129	13	80	11	3	..	5	..	41	2	8	76	122	152
51	3	144	107	139	107	..	..	..	..	5	..	..	..	103	88
193	26	287	59	180	58	2	..	33	..	72	1	25	178	263	289
273	40	535	3	436	3	8	..	12	..	79	..	3	..	354	770
50	9	106	63	88	58	2	..	1	5	15	..	9	16	76	85
113	7	331	28	295	27	17	..	2	1	17	..	10	144	212	308
119	4	247	85	215	85	..	..	..	..	32	..	1	2	235	384
56	16	60	39	52	39	..	..	..	..	8	..	..	..	71	68
167	23	325	12	287	10	4	..	..	..	34	2	42	294	321	267
65	8	248	1	231	1	..	..	..	..	17	..	33	183	158	177
402	99	686	27	361	10	86	..	35	5	204	12	10	428	532	583
257	21	757	13	622	12	47	..	1	1	87	..	10	623	598	517
374	37	584	1	495	..	9	..	24	..	56	1	86	449	545	558
77	5	127	2	121	2	..	..	1	..	5	..	10	79	101	114
188	8	522	26	441	18	4	..	9	2	68	6	14	255	339	426
10	2	51	4	46	3	1	..	2	1	2	..	1	..	38	75
42	1	226	16	201	15	..	..	1	1	24	..	4	11	148	273

TEHSIL KULGAM

Location Code No.	Name of Village/ Town/Ward	Area of Village in Hectares & of Town/Ward in Km²	No. of occupied residential Houses	No. of House-holds	Total Population (including Institutional & Houseless Population)			Scheduled Castes		Scheduled Tribes	
					P	M	F	M	F	M	F
(1)	(2)	(3)	(4)	(5)	(6)	(7)	(8)	(9)	(10)	(11)	(12)
118.	Dahdward	265.07	72	81	597	325	272	..	..	..	..
119.	Kota Marag	94.29	75	111	575	331	244	..	..	..	..
120.	Dano Kandi Marag	953.85	405	525	3,378	1,842	1,536	..	..	..	..
121.	Lago Pora	113.31	43	55	388	208	180	..	..	..	..
122.	Boh	365.03	186	250	1,642	909	733	..	..	..	..
123.	Nagam	527.72	190	251	1,554	855	699	..	..	..	..
124.	Margbal	26.71	26	31	156	86	70	..	..	..	..
125.	Gojri Pora Dyani Pora	82.15	58	71	401	228	173	..	..	..	..
126.	Nandi Marg	899.63	360	433	2,528	1,418	1,110	..	..	..	..
127.	Yari Khah	337.51	217	270	1,561	865	696	..	..	..	..
128.	Kounserbal	267.10	91	132	822	439	383	..	..	..	..
129.	Wari Pora	73.25	40	48	370	194	176	..	..	..	..
130.	Herdumand Gori	304.73	153	163	869	487	382	..	..	..	..
131.	Chak Ranbir Pora	293.80	144	159	953	538	415	..	..	..	..
132.	Chaki Samad Rather	44.52	26	35	219	122	97	..	..	..	..
133.	Khuri Bata Pora Khalsa	857.54	252	552	3,530	1,978	1,552	..	..	..	..
134.	Khuri Bata Pora Jagir	89.84	71	89	557	302	255	..	..	..	..
135.	Chach Molla	50.59	24	33	214	120	94	..	..	..	..
136.	Gaudwana	135.57	70	86	658	333	325	..	..	..	..
137.	Yaroo	114.12	46	51	376	191	185	..	..	..	..
138.	Watigam	103.20	45	60	403	204	199	..	..	..	..
139.	Durhama	19.83	12	15	125	66	59	..	..	..	..
140.	Awil	223,79	115	130	823	463	360	..	..	..	..
141.	Lisar Pora	38.85	25	31	187	108	79	..	..	..	..
142.	Ragi Pora	53.01	27	36	163	80	83	..	..	..	..
143.	Halan	93.08	81	103	574	307	267	..	..	..	..
144.	Rewtan	21.45	17	25	135	81	54	..	..	..	..
145.	Tang Marg	323.75	255	329	1,754	978	776	..	..	..	..
146.	Koreal	83.78	69	101	568	314	254	..	..	..	..
147.	Asnur	234.72	143	194	1,266	692	574	..	..	..	..
148.	Autoo	615.13	236	299	2,123	1,169	954	..	..	..	..

PRIMARY CENSUS ABSTRACT

Literates		Main Workers: Total Main Workers (I-IX)		Cultivators (I)		Agricultural Labourers (II)		Household Industry Manufacturing, Processing, Servicing and Repairs [V (a)]		Other Workers [III, IV, V(b) & VI to IX]		Marginal Workers		Non-Workers	
M (13)	F (14)	M (15)	F (16)	M (17)	F (18)	M (19)	F (20)	M (21)	F (22)	M (23)	F (24)	M (25)	F (26)	M (27)	F (28)
36	..	170	104	159	100	1	..	1	4	9	..	10	8	145	160
20	4	196	1	177	..	8	..	..	..	11	1	12	40	123	203
245	19	1,085	11	929	9	9	2	20	..	127	..	23	213	734	1,312
22	..	109	8	74	4	6	..	..	2	29	2	5	15	94	157
169	7	519	26	454	25	1	..	12	..	52	1	37	164	353	543
148	21	502	22	420	20	3	..	25	..	54	2	1	9	352	668
11	..	30	..	27	..	..	..	..	..	3	..	29	41	27	29
53	..	60	..	54	..	1	..	..	..	5	..	104	129	64	44
390	105	822	19	781	19	20	..	1	..	20	..	47	125	549	966
88	14	536	6	457	4	48	1	5	1	26	..	8	128	321	562
68	11	225	..	201	..	2	..	5	..	17	..	27	218	187	165
43	10	109	12	97	7	3	..	..	3	9	2	..	74	85	90
81	10	222	..	213	..	..	..	..	..	9	..	68	208	197	174
53	7	349	129	322	129	8	..	9	..	10	..	13	139	176	147
..	..	68	15	61	9	7	..	..	5	..	1	..	32	54	50
344	39	1,187	124	925	40	12	..	17	1	233	83	81	692	710	736
48	8	179	26	103	20	3	..	30	..	43	6	36	144	87	85
35	7	63	..	52	..	3	..	..	..	8	..	1	48	56	46
67	14	229	..	205	..	2	..	12	..	10	..	1	219	103	106
73	4	111	..	84	..	17	..	..	..	10	..	..	92	80	93
56	13	118	16	98	15	8	..	..	..	12	1	4	83	82	100
1	..	32	6	30	6	..	..	..	..	2	..	6	19	28	34
118	39	259	6	207	1	1	..	7	1	44	4	55	234	149	120
29	2	52	1	40	1	..	..	..	..	12	..	11	16	45	62
5	2	42	..	41	..	..	..	1	..	..	..	9	6	29	77
39	2	209	35	208	35	..	..	..	..	1	..	1	149	97	83
8	..	60	13	60	13	..	..	..	..	..	..	..	30	21	11
110	7	603	6	576	6	2	..	..	..	25	..	16	38	359	732
85	23	181	..	148	..	..	..	8	..	25	..	7	165	126	89
149	45	391	5	320	1	3	..	1	2	67	2	4	30	297	539
235	46	734	10	667	6	..	..	..	..	67	4	..	519	435	425

TEHSIL KULGAM

Location Code No.	Name of Village/ Town/Ward	Area of Village in Hectares & of Town/Ward in Km²	No. of occupied residential Houses	No. of House-holds	Total Population (including Institutional & Houseless Population)			Scheduled Castes		Scheduled Tribes	
					P	M	F	M	F	M	F
(1)	(2)	(3)	(4)	(5)	(6)	(7)	(8)	(9)	(10)	(11)	(12)
149.	Mir Wani	254.95	79	124	811	435	376	..	..	..	..
150.	Manz Gam	602.18	309	409	2,652	1,424	1,228	..	..	..	..
151.	Ghogal Pora	93.08	76	101	820	437	383	..	..	..	..
152.	Bathi Pora	98.34	42	49	369	190	179	..	..	..	..
153.	Nihama	199.51	58	78	521	282	239	..	..	..	..
154.	Largorama Hama	212.06	140	163	1,191	641	550	..	..	..	..
155.	Kemo Mashigam Jagir	89.44				Un-inhabited					
156.	Kemo Mashigam Khalsa	22.66				Un-inhabited					
157.	Seh Pora Rampathri	27.52	36	46	333	170	163	..	..	..	..
158.	Sehi Pora	100.36	52	63	430	228	202	..	..	..	..
159.	Pariwan	186.56	98	117	868	452	416	..	..	..	..
160.	Tengam	53.82	22	25	150	77	73	..	..	..	..
161.	Gadi Hama	88.22	43	43	239	129	110	..	..	..	..
162.	Samnoo	107.24	56	60	458	254	204	..	..	..	..
163.	Harwath	85.79	58	74	457	244	213	..	..	..	..
164.	Likhdi Pora	64.34	39	56	369	188	181	..	..	..	..
165.	Khokhar Hama	59.49	17	23	165	81	84	..	..	..	..
166.	Adigan Dewsar	267.10	60	83	653	371	282	..	..	..	..
167.	Domchaku	21.45	14	26	167	84	83	..	..	..	..
168.	Gopal Pora	116.55	55	66	462	252	210	..	..	..	..
169.	Pambai	246.46	74	80	512	273	239	..	..	..	..
170.	Bigam	159.04	72	81	558	290	268	..	..	..	..
171.	Nilwa	225.01	117	154	1,233	631	602	..	..	..	..
172.	Audora	150.14	96	113	822	427	395	..	..	..	..
173.	Auttoo	97.13	55	87	640	333	307	..	..	..	..
174.	Areah	239.58	159	196	1,408	743	665	..	..	..	..
175.	Kacho Halan	38 04	31	38	345	185	160	..	..	..	..
176.	Bumbrath	53.42	28	49	371	188	183	..	..	..	..
177.	Hee Pora	44.11	49	73	488	264	224	..	..	..	..
178.	Tang Bal	55.44	46	62	468	238	230	..	..	..	..
179.	Kakran	80.94	49	58	348	193	155	..	..	..	..

PRIMARY CENSUS ABSTRACT

Literates		Main Workers: Total Main Workers (I–IX)		Cultivators (I)		Agricultural Labourers (II)		Household Industry Manufacturing, Processing, Servicing and Repairs [V (a)]		Other Workers [III, IV, V(b) & VI to IX]		Marginal Workers		Non-Workers	
M (13)	F (14)	M (15)	F (16)	M (17)	F (18)	M (19)	F (20)	M (21)	F (22)	M (23)	F (24)	M (25)	F (26)	M (27)	F (28)
111	9	253	1	242	1	..	..	..	..	11	..	..	1	182	374
340	107	754	43	478	34	43	6	53	1	180	2	167	350	503	835
119	8	260	1	235	..	3	..	6	1	16	..	2	17	175	365
57	5	88	11	74	5	5	..	2	4	7	2	1	15	101	153
73	15	153	1	123	..	..	..	..	..	30	1	..	1	129	237
184	35	350	15	311	12	17	..	5	3	17	..	1	24	290	511
Un-inhabited															
Un-inhabited															
67	14	86	..	63	..	..	..	6	..	17	..	9	79	75	84
61	13	105	10	86	4	2	..	..	4	17	2	15	62	108	130
122	28	222	9	180	4	3	..	4	4	35	1	28	213	202	194
8	1	45	4	39	4	..	..	..	..	6	..	1	15	31	54
26	5	73	19	65	19	..	..	..	..	8	..	5	15	51	76
62	11	125	3	110	3	..	..	2	..	13	..	9	90	120	111
17	3	166	3	161	2	..	..	..	..	5	1	1	133	77	77
44	6	119	4	111	4	..	..	..	..	8	..	3	4	66	173
11	2	48	23	41	23	1	..	..	..	6	..	3	11	30	50
57	7	210	19	189	19	2	..	..	..	19	..	8	71	153	192
55	23	43	14	15	11	..	..	1	1	27	2	2	18	39	51
25	5	143	5	135	5	..	..	..	..	8	..	7	109	102	96
59	11	154	3	121	2	5	..	..	..	28	1	13	103	106	133
47	18	164	1	150	..	..	..	..	..	14	1	16	142	110	125
205	48	340	7	261	4	1	..	13	2	65	1	11	307	280	288
142	18	206	..	163	..	1	..	1	..	41	..	5	116	216	279
92	4	170	..	157	..	..	..	7	..	6	..	..	134	163	173
339	97	339	1	217	..	8	..	5	..	109	1	14	228	390	436
61	13	92	..	72	..	..	..	..	..	20	..	..	60	93	100
70	18	83	6	69	6	..	..	7	..	7	..	3	100	102	77
103	15	139	2	99	..	2	..	9	..	29	2	8	148	117	74
74	17	137	1	115	..	..	..	..	..	22	1	..	122	101	107
72	28	111	1	78	..	..	..	15	..	18	1	..	26	82	128

TEHSIL KULGAM

Location Code No.	Name of Village/ Town/Ward	Area of Village in Hectares & of Town/Ward in Km²	No. of occupied residential Houses	No. of House-holds	Total Population (including Institutional & Houseless Population)			Scheduled Castes		Scheduled Tribes	
					P	M	F	M	F	M	F
(1)	(2)	(3)	(4)	(5)	(6)	(7)	(8)	(9)	(10)	(11)	(12)
180.	Madergam	52.21	50	67	506	263	243	..	..	..	..
181.	Asthal	245.65	62	83	614	317	297	..	..	..	..
182.	Challan	121.81	83	103	755	390	365	..	..	..	..
183.	Lirow	123.84	44	62	450	238	212	..	..	..	..
184.	Mirhama	402.67	171	217	1,555	825	730	..	..	..	..
185.	Narseng Pora	14.97	40	51	388	191	197	..	..	..	..
186.	Oki	161.07	152	210	1,469	773	696	..	..	..	..
187.	Chansar	157.42	117	158	1,121	568	553	..	..	..	..
188.	Such	106.03	78	95	634	328	306	..	..	..	..
189.	Kahrot Jagir	171.59	55	80	580	306	274	..	..	..	..
190.	Batsur Gam	54.63	13	15	106	58	48	..	..	..	..
191.	Poni Pora	84.18	30	40	301	161	140	..	..	..	..
192.	Bata Pora	48.56	29	40	272	145	127	..	..	..	..
193.	Hadi Gam	87.01	69	91	694	353	341	..	..	..	..
194.	Mohmad Pora	146.90	145	196	1,503	814	689	..	..	..	..
195.	Peth Khandi Pora	78.51	52	72	499	258	241	..	..	..	..
196.	Bon Khandi Pora	37.23	25	33	218	120	98	..	..	..	..
197.	Tazi Pora	64.35	61	78	602	305	297	..	..	..	..
198.	Sofi Pora	16.19	11	12	94	44	50	..	..	..	..
199.	Madi Pora	14.57	12	17	128	68	60	..	..	..	..
200.	Now Pora Cholend	31.16	22	29	181	97	84	..	..	..	..
201.	Chaki Hanjan	105.62	21	27	228	115	113	..	..	..	..
202.	Dodar Koot	62.73	44	56	414	207	207	..	..	..	..
203.	Khi Jogi Pora	151.76	133	162	1,257	664	593	..	..	..	..
204.	Shagan Pora	42.09	41	48	382	206	176	..	..	..	..
205.	Katrusu	149.33	141	183	1,318	710	608	..	..	..	..
206.	Shali Pora	103.60	81	103	723	378	345	..	..	..	..
207.	Ramgarh	28.73	18	18	149	77	72	..	..	..	..
208.	Bugam	256.98	256	350	2,297	1,196	1,101	..	..	..	..
209.	Ganosar Gam	104.81	65	80	642	322	320	..	..	..	..
210.	Zazri Pora	35.21	35	39	337	166	171	..	..	..	..

PRIMARY CENSUS ABSTRACT

Literates		Main Workers: Total Main Workers (I-IX)		Main Workers: Cultivators (I)		Main Workers: Agricultural Labourers (II)		Main Workers: Household Industry Manufacturing, Processing, Servicing and Repairs [V (a)]		Main Workers: Other Workers [III, IV, V(b) & VI to IX]		Marginal Workers		Non-Workers	
M (13)	F (14)	M (15)	F (16)	M (17)	F (18)	M (19)	F (20)	M (21)	F (22)	M (23)	F (24)	M (25)	F (26)	M (27)	F (28)
110	19	140	..	117	..	..	..	11	..	12	..	8	102	115	141
113	11	173	114	156	113	4	..	1	1	12	..	..	13	144	170
194	61	163	..	122	..	..	..	3	..	38	..	15	39	212	326
92	30	114	15	91	12	..	..	..	1	23	2	15	102	109	95
351	104	371	10	231	8	6	..	11	2	123	..	56	253	398	467
33	10	114	..	85	..	2	..	1	..	26	..	15	129	62	68
269	37	381	7	304	1	1	..	38	5	38	1	5	13	387	676
297	84	288	10	184	3	..	..	1	6	103	1	34	268	246	275
95	19	172	2	154	..	..	..	1	..	17	2	8	168	148	136
135	24	138	..	118	..	2	..	3	..	15	..	4	54	164	220
46	22	29	3	12	..	..	..	..	..	17	3	5	11	24	34
45	13	80	1	60	..	..	..	..	1	20	..	2	60	79	79
66	17	85	3	55	..	3	..	13	2	14	1	3	62	57	62
175	54	162	6	115	5	6	..	8	1	33	..	9	151	182	184
168	36	405	106	364	105	6	..	..	1	35	..	16	223	393	360
146	44	120	7	69	..	1	..	1	..	49	7	1	84	137	150
50	15	60	..	52	..	..	..	1	..	7	..	..	57	60	41
88	29	195	..	146	..	2	..	7	..	40	..	..	194	110	103
12	2	22	..	22	..	..	..	..	..	..	..	1	28	21	22
22	1	37	..	32	..	..	..	1	..	4	..	..	29	31	31
14	1	50	7	47	7	..	..	2	..	1	..	..	47	47	30
18	1	56	5	51	5	2	..	..	..	3	..	2	54	57	54
95	17	94	1	74	..	..	..	..	..	20	1	8	103	105	103
242	78	326	4	224	2	3	..	12	1	87	1	17	226	321	363
90	15	89	1	58	..	..	..	19	1	12	..	22	101	95	74
328	100	329	11	194	3	8	..	19	8	108	..	19	125	362	472
141	37	160	1	151	1	..	..	..	..	9	..	21	170	197	174
36	5	36	..	36	..	..	..	..	..	..	..	..	36	41	36
423	115	608	289	266	167	112	4	45	111	185	7	21	146	567	666
88	17	162	2	154	2	..	..	..	..	8	..	14	147	146	171
44	13	77	2	68	..	2	..	..	..	7	2	10	95	79	74

TEHSIL KULGAM

Location Code No.	Name of Village/ Town/Ward	Area of Village in Hectares & of Town/Ward in Km²	No. of occupied residential Houses	No. of House-holds	Total Population (including Institutional & Houseless Population)			Scheduled Castes		Scheduled Tribes	
					P	M	F	M	F	M	F
(1)	(2)	(3)	(4)	(5)	(6)	(7)	(8)	(9)	(10)	(11)	(12)
211.	Kahrot Khalsa	31.57	18	27	195	98	97	..	..	..	..
212.	Sangas	146.50	105	121	882	470	412	..	..	..	..
213.	Amnu	135.57	82	104	699	351	348	..	..	..	..
214.	Brazlo	139.62	45	58	406	215	191	..	..	..	..
215.	Laro Khalsa	57.06				Un-inhabited					
216.	Chak Pora Bandora	171.18	53	80	575	300	275	..	..	..	..
217.	Konthchoo	117.36	40	53	441	221	220	..	..	..	..
218.	Jadi Pora Khalsa	40.47	31	43	334	174	160	..	..	..	..
219.	Jadi Pora Jagir	40.06	12	18	165	91	74	..	..	..	..
220.	Surat Khalsa	83.78				Un-inhabited					
221.	Surat Jagir	96.32	127	165	1,095	578	517	..	..	..	..
222.	Dadi Pora Jagir	34.80	22	38	271	141	130	..	..	..	..
223.	Kani Pora	73.65	77	91	680	358	322	..	..	..	..
224.	Laro Jagir	75.27	107	134	986	492	494	..	..	..	..
225.	Ogam	74.87	38	54	364	200	164	..	..	..	..
226.	Paniwah	166.33	168	207	1,635	865	770	..	..	..	..
227.	Nani Bugh	107.65	59	81	686	370	316	..	..	..	..
228.	Supur	84.98	36	54	391	200	191	..	..	..	..
229.	Mukand Pora	85.79	33	47	346	187	159	..	..	..	..
230.	Soni Gam	97.53	93	123	1,021	518	503	..	..	..	..
231.	Balso	72.03	51	67	498	243	255	..	..	..	..
232.	Tarigam Devsar	337.51	190	249	1,786	908	878	..	..	..	..
233.	Baj Brari	38.04	7	8	96	54	42	..	..	..	..
234.	Mali Bugh	102.79	88	116	860	458	402	..	..	..	..
235.	Khar Brari	70.82	50	65	479	255	224	..	..	..	..
236.	Tarigam Dev Bugh	107.65	81	96	753	382	371	..	..	..	..
237.	Parigam Check	138.40	104	133	1,038	546	492	..	..	..	..
238.	Nunmai	74.06	89	119	939	460	479	..	..	..	..
239.	Moti Pora Zeban	21.85	17	18	150	75	75	..	..	..	..
240.	Dasen	200.73	67	90	680	363	317	..	..	..	..
241.	Hardu Hanger	89.84	68	70	600	293	307	..	..	..	..

PRIMARY CENSUS ABSTRACT

Literates		Main Workers: Total Main Workers (I-IX)		Main Workers: Cultivators (I)		Main Workers: Agricultural Labourers (II)		Main Workers: Household Industry Manufacturing, Processing, Servicing and Repairs [V (a)]		Main Workers: Other Workers [III, IV, V(b) & VI to IX]		Marginal Workers		Non-Workers	
M (13)	F (14)	M (15)	F (16)	M (17)	F (18)	M (19)	F (20)	M (21)	F (22)	M (23)	F (24)	M (25)	F (26)	M (27)	F (28)
47	12	44	..	27	..	..	..	..	..	17	..	2	9	52	88
239	72	196	6	144	5	..	..	7	..	45	1	18	94	256	312
178	70	186	55	131	43	11	..	9	10	35	2	2	124	163	169
99	36	91	62	61	60	5	1	1	..	24	1	9	41	115	88
Un-inhabited															
85	13	158	63	125	63	..	..	2	..	31	..	15	105	127	107
80	12	112	11	86	11	7	..	1	..	18	..	8	108	101	101
70	10	83	2	67	2	2	..	2	..	12	..	4	71	87	87
41	8	31	3	24	2	..	..	2	1	5	..	3	33	57	38
Un – inhabited															
189	50	333	205	243	147	4	..	10	53	76	5	25	58	220	254
72	4	70	65	61	63	..	..	2	2	7	..	3	21	68	44
164	49	161	3	128	2	..	..	1	..	32	1	11	178	186	141
137	20	263	1	218	..	1	..	1	..	43	1	1	283	228	210
81	18	66	46	58	43	..	3	1	..	7	..	10	32	124	86
229	32	447	4	386	2	4	..	19	1	38	1	45	469	373	297
146	25	167	45	114	43	14	..	16	1	23	1	1	121	202	150
56	27	97	83	69	81	..	..	..	..	28	2	..	1	103	107
84	32	98	81	70	71	..	..	2	6	26	4	6	3	83	75
189	82	252	63	215	63	5	..	7	..	25	..	139	317	127	123
125	68	107	75	64	52	7	17	1	4	35	2	34	47	102	133
373	120	401	6	271	3	11	..	17	2	102	1	52	474	455	398
22	1	19	17	16	17	..	..	..	..	3	..	1	8	34	17
140	18	230	92	165	88	20	1	14	2	31	1	2	65	226	245
120	44	117	100	75	86	3	1	4	5	35	8	25	21	113	103
178	31	178	5	134	..	..	..	3	4	41	1	5	87	199	279
232	43	239	18	148	2	4	..	33	5	54	11	7	271	300	203
244	87	198	..	139	..	3	..	..	..	56	..	1	232	261	247
31	3	28	..	28	..	..	..	..	..	..	..	2	29	45	46
114	30	169	145	118	137	10	8	10	..	31	..	12	54	182	118
60	9	141	..	122	..	3	..	..	..	16	..	10	98	142	209

TEHSIL KULGAM

Location Code No.	Name of Village/ Town/Ward	Area of Village in Hectares & of Town/Ward in Km²	No. of occupied residential Houses	No. of House-holds	Total Population (including Institutional & Houseless Population)			Scheduled Castes		Scheduled Tribes	
					P	M	F	M	F	M	F
(1)	(2)	(3)	(4)	(5)	(6)	(7)	(8)	(9)	(10)	(11)	(12)
242.	Palno Pandith Pora	47.35	24	25	249	127	122	..	..	..	..
243.	Zaban Mati Pora	63.13	36	45	346	167	179	..	..	..	..
244.	Kader	119.79	79	92	821	407	414	..	..	..	..
245.	Kot Brari	17.81	6	12	98	45	53	..	..	..	..
246.	Hanjan	112.10	42	55	453	233	220	..	..	..	..
247.	Behi Bagh	114.53	120	146	948	512	436	..	..	..	..
248.	Sampora Dera Pora	112.50	26	38	278	149	129	..	..	..	..
249.	Tentri Pora	39.66	25	30	223	120	103	..	..	..	..
250.	Tangdunoo	114.93	43	56	388	197	191	..	..	..	..
251.	Sarsana	64.35	28	40	320	164	156	..	..	..	..
252.	Wawri Pora	22.26	2	2	19	11	8	..	..	..	..
253.	Monad Guphan	318.90	129	150	1,196	598	598	..	..	..	..
254.	Manchu	140.02	46	54	477	237	240	..	..	..	..
255.	Imrach	181.71	89	120	905	476	429	..	..	..	..
256.	Hangal Boch	118.17	47	51	405	188	217	..	..	..	..
257.	Hati Pora Naid Gam	72.03	34	38	360	192	168	..	..	..	..
258.	Bata Pora Zana Pora	55.44	19	32	269	141	128	..	..	..	..
259.	Khalt Pora	144.47	100	123	974	497	477	..	..	..	..
260.	Vari Har	13.76				Un-inhabited					
261.	Kanji Kol	97.13	70	84	695	372	323	..	..	..	..
262.	Yari Pora	185.75	178	235	1,864	945	919	..	..	..	..
263.	Hom Shali Bugh	238.36	103	132	1,212	629	583	..	..	..	..
264.	Kokar Gund	74.87	72	91	745	385	360	..	..	..	..
265.	Badru	210.44	118	164	1,193	639	554	..	..	..	..
266.	Domdolla Tanjan	186.16	109	149	1,145	573	572	..	..	..	..
267.	Brazlo Jagir	128.29	86	107	716	381	335	..	..	..	..
268.	Ram Pora	91.86	17	20	187	95	92	..	..	..	..
269.	Hawa Sah	134.76	76	102	782	397	385	..	..	..	..
270.	Batta Chloo	78.11	34	50	354	202	152	..	..	..	..
271.	Wedoomashi Pora	92.67	39	48	386	211	175	..	..	..	..

PRIMARY CENSUS ABSTRACT

Literates		Main Workers: Total Main Workers (I-IX)		Cultivators (I)		Agricultural Labourers (II)		Household Industry Manufacturing, Processing, Servicing and Repairs [V (a)]		Other Workers [III, IV, V(b) & VI to IX]		Marginal Workers		Non-Workers	
M (13)	F (14)	M (15)	F (16)	M (17)	F (18)	M (19)	F (20)	M (21)	F (22)	M (23)	F (24)	M (25)	F (26)	M (27)	F (28)
64	8	34	..	24	..	..	..	1	..	9	..	18	45	75	77
53	3	69	9	63	9	..	..	..	..	6	..	3	52	95	118
197	63	178	11	115	11	5	..	18	..	40	..	15	171	214	232
23	6	16	..	13	..	..	..	..	..	3	..	..	..	29	53
75	14	109	3	75	3	9	..	..	..	25	..	3	39	121	178
96	..	153	4	113	4	4	..	7	..	29	..	36	55	323	377
21	..	75	..	72	..	..	..	..	..	3	..	..	35	74	94
20	2	58	..	45	..	..	..	2	..	11	..	..	28	62	75
49	9	101	..	81	..	2	..	3	..	15	..	3	71	93	120
51	12	70	..	59	..	1	..	..	..	10	..	7	78	87	78
3	1	4	..	4	..	..	..	..	..	..	..	..	4	7	4
108	17	333	..	297	..	25	..	..	..	11	..	31	366	234	232
64	23	108	1	98	..	..	..	..	..	10	1	16	117	113	122
168	59	204	5	140	2	13	..	3	..	48	3	37	207	235	217
61	15	97	1	85	..	..	..	..	..	12	1	1	1	90	215
50	4	96	5	88	4	1	..	1	..	6	1	..	1	96	162
44	5	71	..	61	..	..	..	..	..	10	..	4	39	66	89
189	50	214	4	149	4	11	..	17	..	37	..	37	219	246	254
							Un - inhabited								
186	44	155	..	96	..	1	..	14	..	44	..	45	196	172	127
431	224	473	113	283	99	14	1	13	..	163	13	1	4	471	802
221	37	306	158	226	153	12	..	26	1	42	4	10	138	313	287
160	26	171	..	136	..	2	..	1	..	32	..	10	8	204	352
211	17	335	71	225	65	10	..	33	3	67	3	21	185	283	298
245	69	290	1	237	..	6	..	8	1	39	..	19	115	264	456
129	37	189	6	157	5	9	..	3	1	20	..	29	143	163	186
17	10	48	4	32	2	..	..	12	2	4	..	..	24	47	64
88	13	215	128	118	95	4	7	18	24	75	2	27	92	155	165
54	11	105	67	77	63	1	..	5	3	22	1	23	21	74	64
26	..	114	16	108	15	2	1	..	..	4	..	2	12	95	147

TEHSIL KULGAM

Location Code No.	Name of Village/ Town/Ward	Area of Village in Hectares & of Town/Ward in Km²	No. of occupied residential Houses	No. of House-holds	Total Population (including Institutional & Houseless Population)			Scheduled Castes		Scheduled Tribes	
					P	M	F	M	F	M	F
(1)	(2)	(3)	(4)	(5)	(6)	(7)	(8)	(9)	(10)	(11)	(12)
272.	Kalad Rang	77.70	41	50	406	207	199	..	..	..	..
273.	Kojar	198.70	100	124	1,089	571	518	..	..	..	..
274.	Nawabal	133.14	96	121	888	497	391	..	..	..	..
275.	Kala Pora	25.50	9	10	127	62	65	..	..	..	..
276.	Chana Pora	46.13	20	26	172	92	80	..	..	..	..
277.	Bata Pora Anantnag	72.44	37	43	342	176	166	..	..	..	..
278.	Audi Pora	21.45	13	15	128	66	62	..	..	..	..
279.	Wan Pora	210.44	105	130	915	485	430	..	..	..	..
280.	Cheneh Gam	67.99	37	47	332	173	159	..	..	..	..
281.	Firsal	431.80	297	378	2,838	1,509	1,329	..	..	..	..
282.	Shere Pora	172.40	80	101	1,026	547	479	..	..	..	..
283.	Now Pora Kher Pora	167.54	89	114	750	399	351	..	..	..	..
284.	Gund Chel	69.20	43	55	387	204	183	..	..	..	..
285.	Trubji	58.68	8	9	81	44	37	..	..	..	..
286.	Moman Dangit Pora	65.56	38	44	302	154	148	..	..	..	..
287.	Rakhmoman Dangit Pora	304.73	20	24	206	104	102	..	..	..	..
288.	Arwani	271.95	274	327	2,557	1,330	1,227	..	..	..	..
289.	Lakti Pora	126.67	67	86	670	343	327	..	..	..	..

PRIMARY CENSUS ABSTRACT

Literates		Main Workers: Total Main Workers (I–IX)		Main Workers: Cultivators (I)		Main Workers: Agricultural Labourers (II)		Main Workers: Household Industry Manufacturing, Processing, Servicing and Repairs [V (a)]		Main Workers: Other Workers [III, IV, V(b) & VI to IX]		Marginal Workers		Non-Workers	
M (13)	F (14)	M (15)	F (16)	M (17)	F (18)	M (19)	F (20)	M (21)	F (22)	M (23)	F (24)	M (25)	F (26)	M (27)	F (28)
60	3	95	4	63	..	1	..	20	4	11	..	17	116	95	79
166	31	283	145	224	143	10	..	9	1	40	1	12	121	276	252
89	5	244	1	175	..	3	..	2	1	64	..	4	107	249	283
20	3	28	3	25	3	..	..	..	..	3	..	2	1	32	61
1	..	47	..	47	..	..	..	..	..	..	..	..	1	45	79
49	12	82	42	66	36	7	..	2	6	7	..	30	66	64	58
23	1	39	15	35	14	..	..	..	1	4	..	7	24	20	23
183	29	262	8	172	1	7	..	37	7	46	..	10	186	213	236
51	3	89	8	76	8	..	..	3	..	10	..	13	89	71	62
554	160	742	119	425	99	17	..	89	14	211	6	69	238	698	972
202	50	230	93	137	87	15	1	7	2	71	3	2	14	315	372
96	15	227	7	177	5	4	..	2	2	44	..	13	209	159	135
66	14	108	4	76	..	..	..	11	3	21	1	11	98	85	81
17	2	23	..	20	..	..	..	..	..	3	..	2	19	19	18
46	8	93	6	63	3	11	1	8	2	11	..	3	76	58	66
22	5	50	..	30	..	..	..	..	..	20	..	4	42	50	60
524	127	660	100	308	76	3	1	50	18	299	5	8	142	662	985
156	43	165	12	98	1	4	..	10	8	53	3	20	84	158	231

TEHSIL KULGAM

Location Code No.	Name of Village/ Town/Ward	Area of Village in Hectares & of Town/Ward in Km²	No. of occupied residential Houses	No. of House-holds	Total Population (including Institutional & Houseless Population)			Scheduled Castes		Scheduled Tribes	
					P	M	F	M	F	M	F
(1)	(2)	(3)	(4)	(5)	(6)	(7)	(8)	(9)	(10)	(11)	(12)
I/VII	**Urban Area**										
	Kulgam Notified Area	12.82 Km²	916	1,225	8,202	4,324	3,878	..	..	..	..
1.	Bona Arda Pora		19	23	199	103	96	..	..	..	..
2.	Hera Arda Pora		26	37	246	123	123	..	..	..	..
3.	Nayak Pora		63	88	593	309	284	..	..	..	..
4.	Goori Pora		20	27	173	95	78	..	..	..	..
5.	Wani Pora		8	8	50	25	25	..	..	..	..
6.	Rangrez Pora		21	23	165	95	70	..	..	..	..
7.	Reshi Pora		68	91	627	327	300	..	..	..	..
8.	Larik Pora		65	80	509	268	241	..	..	..	..
9.	Doomb Mohalla		8	10	63	35	28	..	..	..	..
10.	Wani Mohalla		15	23	136	69	67	..	..	..	..
11.	Labri Pora		13	17	150	80	70	..	..	..	..
12.	Bazar		3	3	20	11	9	..	..	..	..
13.	Malla Mohalla		42	50	358	185	173	..	..	..	..
14.	Dhobi Mohalla		6	8	58	30	28	..	..	..	..
15.	Bonagam "Half"		79	103	702	374	328	..	..	..	..
16.	Nayed Mohalla		9	14	90	48	42	..	..	..	..
17.	Bafand Mohalla		7	7	48	24	24	..	..	..	..
18.	Watal Mohalla		26	29	167	80	87	..	..	..	..
19.	Reni Pora		31	42	241	131	110	..	..	..	..
20.	Tambloo		8	10	98	54	44	..	..	..	..
21.	Bona Kandi Pora		15	23	146	75	71	..	..	..	..
22.	Hera Kanti Pora		35	43	283	145	138	..	..	..	..
23.	Chattabal		20	63	545	284	261	..	..	..	..
24.	Bonagam "Half"		17	22	141	77	64	..	..	..	..
25.	Bat Pora		38	41	289	153	136	..	..	..	..
26.	Astan Pora		21	24	189	89	100	..	..	..	..
27.	Bona Pora		10	11	74	36	38	..	..	..	..
28.	Khosa Pora		11	12	78	40	38	..	..	..	..
29.	Hawanad		71	87	539	302	237	..	..	..	..
30.	Pazal Pora		19	29	190	96	94	..	..	..	..
31.	Shaksaz Pora		14	20	124	72	52	..	..	..	..
32.	Kumar Mohalla		9	14	95	52	43	..	..	..	..
33.	Khudh Pora		37	51	308	168	140	..	..	..	..
34.	Dar Pora		41	62	355	194	161	..	..	..	..
35.	Bata Mohalla Ganaish Bal		21	30	153	75	78	..	..	..	..

PRIMARY CENSUS ABSTRACT

Literates		Main Workers: Total Main Workers (I–IX)		Cultivators (I)		Agricultural Labourers (II)		Household Industry Manufacturing, Processing, Servicing and Repairs [V (a)]		Other Workers [III, IV, V(b) & VI to IX]		Marginal Workers		Non-Workers	
M (13)	F (14)	M (15)	F (16)	M (17)	F (18)	M (19)	F (20)	M (21)	F (22)	M (23)	F (24)	M (25)	F (26)	M (27)	F (28)
1,901	830	2,194	352	1,075	280	17	..	166	18	936	54	96	377	2,034	3,149
45	7	52	15	36	15	1	..	3	..	12	..	..	3	51	78
44	24	64	21	56	21	1	..	1	..	6	..	..	2	59	100
92	27	174	3	137	..	..	..	..	..	37	3	6	37	129	244
27	8	42	1	23	..	..	..	..	1	19	..	1	39	52	38
15	9	16	..	7	..	..	..	..	..	9	..	..	6	9	19
49	9	40	1	9	..	..	..	5	..	26	1	..	3	55	66
128	61	168	8	57	7	..	..	35	1	76	..	2	46	157	246
140	76	131	10	25	..	..	..	24	2	82	8	..	29	137	202
11	2	19	..	..	..	..	..	2	..	17	..	..	..	16	28
40	24	30	3	..	..	..	..	2	..	28	3	2	2	37	62
35	16	42	5	17	4	1	..	2	..	22	1	4	33	34	32
4	1	4	..	..	..	1	..	..	..	3	..	..	3	7	6
89	44	102	26	20	19	2	..	23	3	57	4	..	10	83	137
17	12	12	2	2	1	..	..	2	..	8	1	3	1	15	25
260	159	205	21	43	9	5	..	31	..	126	12	24	70	145	237
19	2	25	..	9	..	..	..	..	..	16	..	..	..	23	42
6	3	11	..	10	..	..	..	..	..	1	..	..	..	13	24
22	7	38	4	..	..	..	..	15	..	23	4	..	..	42	83
80	47	62	10	16	5	1	..	1	2	44	3	1	..	68	100
15	4	22	17	15	17	..	..	..	..	7	..	..	..	32	27
29	18	39	2	29	2	..	..	..	..	10	..	..	3	36	66
60	23	82	1	46	..	..	..	..	..	36	1	..	..	63	137
89	16	140	3	106	..	..	..	..	1	34	2	..	1	144	257
35	5	40	1	33	1	..	..	..	..	7	..	..	8	37	55
86	29	81	4	42	3	2	..	1	..	36	1	4	26	68	106
51	25	42	3	19	1	..	..	..	..	23	2	..	..	47	97
14	4	15	..	13	..	..	..	..	..	2	..	..	..	21	38
10	2	18	1	13	..	1	..	..	1	4	..	..	..	22	37
116	39	154	63	109	59	1	..	5	3	39	1	2	6	146	168
33	10	53	33	41	29	1	..	1	4	10	..	..	..	43	61
17	5	42	..	28	..	..	..	5	..	9	..	..	..	30	52
22	3	24	..	7	..	..	..	5	..	12	..	1	9	27	34
104	43	76	40	45	37	..	..	2	..	29	3	26	22	66	78
33	31	98	53	62	50	..	..	1	..	35	3	20	18	76	90
64	35	31	1	..	..	..	..	..	..	31	1	..	..	44	77

TEHSIL BIJBEHARA

Location Code No.	Name of Village/ Town/Ward	Area of Village in Hectares & of Town/Ward in Km²	No. of occupied residential Houses	No. of House-holds	Total Population (including Institutional & Houseless Population)			Scheduled Castes		Scheduled Tribes	
					P	M	F	M	F	M	F
(1)	(2)	(3)	(4)	(5)	(6)	(7)	(8)	(9)	(10)	(11)	(12)
1/5	**Bijbehara Tehsil**										
	Total	108.8 Km² (10,876.06 Hectares)	5,435	6,855	49,484	25,860	23,624	..	..	..	..
	Rural	106.4 Km² (10,636.06 Hectares)	4,254	5,284	38,693	20,179	18,514	..	..	..	..
	Urban	2.4 Km² (240.00 Hectares)	1,181	1,571	10,791	5,681	5,110	..	..	..	..
	Rural Areas										
1.	Sither Satghar	112.50	62	78	523	267	256	..	..	..	..
2.	Marhama	2,151.33	648	743	5,605	2,950	2,655	..	..	..	..
3.	Waghama	549.57	223	286	2,074	1,079	995	..	..	..	..
4.	Gund Nowroze	38.04	30	34	203	97	106	..	..	..	..
5.	Rakhi Kitri Teng	3.24				Un-inhabited					
6.	Kitri Teng	73.65	77	96	615	320	295	..	..	..	..
7.	Takia Bal	30.35	47	56	428	218	210	..	..	..	..
8.	Hayar	62.73	17	25	153	79	74	..	..	..	..
9.	Kandi Pora	140.02	55	73	513	246	267	..	..	..	..
10.	Inder Mooni	26.71				Un-inhabited					
11.	Opzan	441.52	152	182	1,637	896	741	..	..	..	..
12.	Shala Gam	314.44	89	112	893	486	407	..	..	..	..
13.	Shiti Pora	84.18	26	32	234	121	113	..	..	..	..
14.	Katu	160.26	53	69	679	368	311	..	..	..	..
15.	Sotki Pora	195.47	81	102	713	374	339	..	..	..	..
16.	Bander Pora	91.46	59	83	594	298	296	..	..	..	..
17.	Beya Warah	274.38	100	117	915	479	436	..	..	..	..
18.	Khush Roi Kalan	296.23	121	150	1,227	637	590	..	..	..	..
19.	Sir Hama	786.72	283	368	2,807	1,454	1,353	..	..	..	..
20.	Khiram	1,416.01	474	577	3,898	2,065	1,833	..	..	..	..
21.	Now Shehra	226.63	89	112	873	470	403	..	..	..	..
22.	Mahind	367.86	148	191	1,403	740	663	..	..	..	..
23.	Hati Gam	312.42	131	157	1,151	600	551	..	..	..	..

PRIMARY CENSUS ABSTRACT

Literates		Main Workers: Total Main Workers (I-IX)		Main Workers: Cultivators (I)		Main Workers: Agricultural Labourers (II)		Main Workers: Household Industry Manufacturing, Processing, Servicing and Repairs [V (a)]		Main Workers: Other Workers [III, IV, V(b) & VI to IX]		Marginal Workers		Non-Workers	
M	F	M	F	M	F	M	F	M	F	M	F	M	F	M	F
(13)	(14)	(15)	(16)	(17)	(18)	(19)	(20)	(21)	(22)	(23)	(24)	(25)	(26)	(27)	(28)
8,462	2,284	13,670	4,099	8,075	3,658	282	7	495	126	4,818	308	553	3,457	11,637	16,068
5,789	911	10,902	3,823	7,916	3,610	263	5	366	67	2,357	141	516	3,333	8,761	11,358
2,673	1,373	2,768	276	159	48	19	2	129	59	2,461	167	37	124	2,876	4,710
100	7	155	..	91	..	8	..	..	..	56	..	..	132	112	124
717	89	1,669	626	1,254	608	52	..	32	10	331	8	55	430	1,226	1,599
215	38	596	127	415	120	12	..	36	2	133	5	46	255	437	613
18	2	58	1	55	..	..	..	..	..	3	1	..	..	39	105
							Un – inhabited								
102	25	168	30	134	24	2	..	13	6	19	..	5	67	147	198
54	4	100	4	93	4	..	..	3	.	4	..	5	101	113	105
1	..	50	1	50	..	..	..	..	1	..	..	1	2	28	71
89	28	119	1	84	..	4	..	4	1	27	..	25	86	102	180
							Un – inhabited								
187	12	451	29	348	29	..	..	27	..	76	..	64	461	381	251
158	..	272	205	211	194	..	..	..	..	61	11	1	13	213	189
38	4	66	1	64	1	..	..	..	..	2	..	1	44	54	68
69	11	153	125	104	109	4	..	12	14	33	2	13	14	202	172
91	10	220	118	194	117	1	..	..	..	25	1	1	4	153	217
86	..	136	18	102	18	2	..	15	..	17	..	14	143	148	135
121	10	234	44	189	41	1	..	10	1	34	2	5	170	240	222
209	39	351	2	262	2	17	..	2	..	70	..	3	102	283	486
539	103	801	563	643	559	..	..	3	2	155	2	7	24	646	766
682	110	1,131	371	782	367	39	1	35	..	275	3	17	74	917	1,388
183	24	231	235	165	234	2	..	1	..	63	1	2	10	237	158
340	110	367	142	240	131	3	..	14	3	110	8	59	248	314	273
197	22	322	92	255	89	13	..	5	1	49	2	5	12	273	447

TEHSIL BIJBEHARA

Location Code No.	Name of Village/ Town/Ward	Area of Village in Hectares & of Town/Ward in Km²	No. of occupied residential Houses	No. of House-holds	Total Population (including Institutional & Houseless Population)			Scheduled Castes		Scheduled Tribes	
					P	M	F	M	F	M	F
(1)	(2)	(3)	(4)	(5)	(6)	(7)	(8)	(9)	(10)	(11)	(12)
24.	Vedai	132.33	83	102	648	335	313	..	..	..	..
25.	Dari Gund	160.66	66	85	646	328	318	..	..	..	..
26.	Ader	78.51	52	68	544	265	279	..	..	..	..
27.	Gori	225.01	187	244	1,623	820	803	..	..	..	..
28.	Veeri	267.10	143	197	1,342	669	673	..	..	..	..
29.	Gadhanji Pora	406.71	59	70	320	178	142	..	..	..	..
30.	Chunda Pora	108.46	79	117	840	426	414	..	..	..	..
31.	Chini Gund	46.94	40	47	338	171	167	..	..	..	..
32.	Kanal Wan	340.75	186	233	1,738	913	825	..	..	..	..
33.	Meera Gund	27.92	4	5	28	15	13	..	..	..	..
34.	Aswara	95.10	54	71	471	258	213	..	..	..	..
35.	Dupatyar	108 46	60	69	565	301	264	..	..	..	..
36.	Gantali Pora	58.68	27	32	224	106	118	..	..	..	..
37.	Thaji Wara	108.86	44	50	393	200	193	..	..	..	..
38.	Krandi Gam	175.23	129	163	1,101	560	541	..	..	..	..
39.	Gari Seer	139·62	76	88	734	390	344	..	..	..	..

PRIMARY CENSUS ABSTRACT

Literates		Main Workers										Marginal Workers		Non-Workers	
		Total Main Workers (I-IX)		Cultivators (I)		Agricultural Labourers (II)		Household Industry Manufacturing, Processing, Servicing and Repairs [V (a)]		Other Workers [III, IV, V(b) & VI to IX]					
M (13)	F (14)	M (15)	F (16)	M (17)	F (18)	M (19)	F (20)	M (21)	F (22)	M (23)	F (24)	M (25)	F (26)	M (27)	F (28)
98	6	191	124	126	110	1	..	10	3	54	11	1	1	143	188
98	8	185	157	151	151	3	..	1	..	30	6	..	..	143	161
48	9	158	..	130	..	4	..	..	..	24	..	1	14	106	265
215	36	402	75	169	26	12	2	34	1	187	46	46	322	372	406
110	14	369	152	280	148	7	..	26	4	56	..	5	20	295	501
24	4	111	..	11	..	..	..	3	..	97	..	1	61	66	81
131	17	223	166	187	164	10	..	2	1	24	1	7	26	196	222
37	7	73	31	51	31	2	..	11	..	9	..	19	33	79	103
281	51	491	156	326	144	25	..	15	5	125	7	87	230	335	439
9	3	8	..	5	..	..	..	1	..	2	..	..	7	7	6
68	7	137	41	116	41	..	..	..	..	21	..	8	80	113	92
101	11	161	17	129	15	13	1	7	1	12	..	2	48	138	199
23	3	61	22	54	22	..	..	1	..	6	..	7	59	38	37
83	15	113	96	65	72	..	..	5	9	43	15	1	1	86	96
194	61	324	49	232	39	7	1	..	..	85	9	2	2	234	490
73	11	245	2	149	..	19	..	38	2	39	..	..	37	145	305

TEHSIL BIJBEHARA

Location Code No.	Name of Village/ Town/Ward	Area of Village in Hectares & of Town/Ward in Km²	No. of occupied residential Houses	No. of House-holds	Total Population (including Institutional & Houseless Population)			Scheduled Castes		Scheduled Tribes	
					P	M	F	M	F	M	F
(1)	(2)	(3)	(4)	(5)	(6)	(7)	(8)	(9)	(10)	(11)	(12)
	Urban Area										
1/VIII	Bijbehara Notified Area	2.40 Km²	8,181	1,571	10,791	5,681	5,110	..	..	..	..
1.	Baba Mohalla		74	108	778	417	361	..	..	..	..
2.	Dobi Ghat		97	134	913	478	435	..	..	..	..
3.	Waid Mohalla		56	79	557	284	273	..	..	..	..
4.	Saraf Mohalla		43	70	386	194	192	..	..	..	..
5.	Ahanger Mohalla		43	52	397	202	195	..	..	..	..
6.	Feroze Shah Mohalla		56	78	538	288	250	..	..	..	..
7.	Tak Mohalla		43	63	439	228	211	..	..	..	..
8.	Ghaina Mohalla		25	36	256	139	117	..	..	..	..
9.	Darbari Mohalla		65	91	642	337	305	..	..	..	..
10.	Wan Teng Mohalla		88	129	936	498	438	..	..	..	..
11.	Gurwan (a)		7	8	71	36	35	..	..	..	..
12.	Satri Mohalla		28	35	221	112	109	..	..	..	..
13.	Tengh Mohalla		26	31	217	116	101	..	..	..	..
14.	Pamposh Mohalla		12	13	70	42	28	..	..	..	..
15.	Ustad Mohalla		27	30	185	105	80	..	..	..	..
16.	Baghi Gaffar Shah		37	39	239	128	111	..	..	..	..
17.	Gurwan (b)		72	97	663	362	301	..	..	..	..
18.	Ghania Mohalla		21	31	203	91	112	..	..	..	..
19.	Watal Tang		25	33	199	100	99	..	..	..	..
20.	Id-Gah		28	28	169	100	69	..	..	..	..
21.	Naid Mohalla		71	98	680	356	324	..	..	..	..
22.	Bata Mohalla		38	55	390	213	177	..	..	..	..
23.	Zeera Pora		62	69	476	261	215	..	..	..	..
24.	Ghania Mohalla		33	41	271	133	138	..	..	..	..
25.	Dar Mohalla		32	37	292	156	136	..	..	..	..
26.	Dukar Mohalla		10	11	74	39	35	..	..	..	..
27.	Alie Mohalla		18	20	164	83	81	..	..	..	..
28.	Khashi Teng		42	53	350	175	175	..	..	..	..
29.	Kirkadal		2	2	15	8	7	..	..	..	..

PRIMARY CENSUS ABSTRACT

Literates		Main Workers: Total Main Workers (I-IX)		Main Workers: Cultivators (I)		Main Workers: Agricultural Labourers (II)		Main Workers: Household Industry Manufacturing, Processing, Servicing and Repairs [V (a)]		Main Workers: Other Workers [III, IV, V(b) & VI to IX]		Marginal Workers		Non-Workers	
M (13)	F (14)	M (15)	F (16)	M (17)	F (18)	M (19)	F (20)	M (21)	F (22)	M (23)	F (24)	M (25)	F (26)	M (27)	F (28)
2,673	1,373	2,768	276	159	48	19	2	129	59	2,461	167	37	124	2,876	4,710
246	139	187	21	1	..	..	..	4	6	182	15	1	..	229	340
246	132	241	28	14	3	..	..	1	..	226	25	..	3	237	404
130	85	131	34	..	..	..	..	3	1	128	33	4	6	149	233
107	65	97	6	1	..	..	..	4	3	92	3	..	..	97	186
95	68	96	5	..	..	..	..	..	..	96	5	..	..	106	190
144	86	144	8	..	..	..	..	8	2	136	6	..	..	144	242
116	67	110	1	..	..	1	..	..	..	109	1	1	..	117	210
55	21	59	2	..	..	2	..	1	..	56	2	7	4	73	111
174	86	151	15	1	..	2	..	15	2	133	13	5	10	181	280
260	120	242	21	..	..	4	1	1	3	237	17	9	37	247	380
17	9	17	1	..	..	..	..	..	..	17	1	..	..	19	34
37	17	49	3	..	..	5	..	..	1	44	2	1	..	62	106
39	21	53	6	5	..	..	..	4	6	44	..	3	1	60	94
16	3	23	4	..	..	1	1	2	3	20	..	..	..	19	24
46	19	38	6	6	..	1	..	2	3	29	3	2	..	65	74
49	20	68	3	4	..	..	..	..	2	64	1	..	..	60	108
159	74	171	12	..	..	..	..	17	10	154	2	1	..	190	289
36	25	47	3	..	..	..	..	..	..	47	3	..	..	44	109
18	8	50	1	..	..	..	..	..	..	50	1	..	..	50	98
43	17	43	4	1	..	..	..	5	1	37	3	..	1	57	64
178	91	191	20	1	..	1	..	3	1	186	19	..	1	165	303
157	84	112	5	..	..	..	..	5	2	107	3	..	..	101	172
113	45	127	10	7	..	..	..	29	6	91	4	..	13	134	192
38	20	82	5	37	..	1	..	12	3	32	2	1	2	50	131
58	10	79	20	36	17	..	..	4	1	39	2	2	45	75	71
9	5	20	1	2	..	1	..	6	..	11	1	..	..	19	34
37	14	38	22	26	19	..	..	..	3	12	..	..	1	45	58
47	21	97	9	15	9	..	..	3	..	79	..	..	..	78	166
3	1	5	..	2	..	..	..	..	..	3	..	..	..	3	7

DISTRICT PRIMARY CENSUS ABSTRACT

Sl. No.	District/Tehsil/Town	Total/ Rural/ Urban	No. of House-holds with SC members	Total Scheduled Castes Population			Literates			Total Main Workers (I-IX)		
				Persons	Males	Females	Persons	Males	Females	Persons	Males	Females
(1)	(2)	(3)	(4)	(5)	(6)	(7)	(8)	(9)	(10)	(11)	(12)	(13)
1.	Anantnag District	T	4	6	5	1	4	3	1	4	4	..
		R	4	6	5	1	4	3	1	4	4	..
		U	..	..	..	..	..	..	..	..	..	..
1.	Pahalgam Tehsil	T	..	..	..	..	..	..	..	..	..	..
		R	..	..	..	..	..	..	..	..	..	..
		U	..	..	..	..	..	..	..	..	..	..
	Pahalgam (N.A.)	U	..	..	..	..	..	..	..	..	..	..
2.	Anantnag Tehsil	T	..	..	..	..	..	..	..	..	..	..
		R	..	..	..	..	..	..	..	..	..	..
		U	..	..	..	..	..	..	..	..	..	..
	Mattan (N.A.)	U	..	..	..	..	..	..	..	..	..	..
	Anantnag (T.A.)	U	..	..	..	..	..	..	..	..	..	..
	Achabal (N.A.)	U	..	..	..	..	..	..	..	..	..	..
	Kukernag (N.A.)	U	..	..	..	..	..	..	..	..	..	..
3.	Duru Tehsil	T	4	6	5	1	4	3	1	4	4	..
		R	4	6	5	1	4	3	1	4	4	..
		U	..	..	..	..	..	..	..	..	..	..
	Qazi gund (N. A.)	U	..	..	..	..	..	..	..	..	..	..
4.	Kulgam Tehsil	T	..	..	..	..	..	..	..	..	..	..
		R	..	..	..	..	..	..	..	..	..	..
		U	..	..	..	..	..	..	..	..	..	..
	Kulgam (N.A.)	U	..	..	..	..	..	..	..	..	..	..
5.	Bijbehara Tehsil	T	..	..	..	..	..	..	..	..	..	..
		R	..	..	..	..	..	..	..	..	..	..
		U	..	..	..	..	..	..	..	..	..	..
	Bijbehara (N.A.)	U	..	..	..	..	..	..	..	..	..	..

FOR SCHEDULED CASTES

MAIN WORKERS																		
Cultivators (I)			Agricultural Labourers (II)			Household Industry Manufacturing, Processing, Servicing & Repairs V (a)			Other Workers (III, IV, V(b) & VI to IX)			Marginal workers			Non-workers		
Persons	Males	Females	Persons	Males	Females	Persons	Males	Females	Persons	Males	Females	Persons	Males	Females	Persons	Males	Females
(14)	(15)	(16)	(17)	(18)	(19)	(20)	(21)	(22)	(23)	(24)	(25)	(26)	(27)	(28)	(29)	(30)	(31)
..	..	..	..	..	..	..	..	..	4	4	..	1	..	1	1	1	..
..	..	..	..	..	..	..	..	..	4	4	..	1	..	1	1	1	..
..	..	..	..	..	..	..	..	..	..	..	..	..	..	..	..	..

ERRATA

(The following printing mistakes are regretted.)

Page No.	*Particulars*	*Col. No.*	*For*	*Read*
(iii)	Right hand side line 3rd above		Statement IV and and adult	Statement IV and adult
5			Analitical note	Analytical note
12	Right hand side line 9 from above		anothcr	another
14	Left hand side line 2 from above		inputs	imputs
14	Left hand side line 7 from bottom		utitized	utilized
17	Left hand side line 24 from bottom		spectacle	spectable
21	Right hand side table 3	3 (above)	Percentage 0	Percentage of
21	Left hand side table 4 commentry line 8		rangcs	ranges
25	Left hand side table 10 3rd line	11 (power supply)	82.35	82.36
27	Left hand side table 13 2nd line	10 (power supply)	320	330
42	Bottom total	6	PFC	FPC
53	Right hand side from bottom line 10	20	N (1)	N (11)
55	Code No. 67 7th line from above	13	OE	EO
55	Code No. 73 13th line from above	18	6.38	6.48
58	10th line code No. 130	5	P (2)	P (6)
59	Code No. 126	11	KR	PR
66	Location code No.	1	8	3
75	Sl. No. 17	2	Antoo	Autoo
75	Sl. No. 62	2	Chrndergi	Chandergi
78	Sl. No. 9	2	Gabli Pora	Jabli Pora
78	Sl. No. 21	2	Iaram Jangi Pora	Laram Jangi Pora
81	Line 12 from below	13	EC	ED
81	Line 3 from below	16	158.75	185.75
85	Line 14 from above	15	364	3.64
92	3rd line from above	3	137.57	135.57
96	Location code No.	1	381	281
102	2nd line from above	2	Marhma	Marhama
103	9th line from above	18	24.48	24.28
105	7th line	20	Misprint	M (1)
126	Urban	3	18.02 (Hectares)	1802.00 (Hectares)
140	3rd line from bottom	7	73	72
140	3rd line from bottom	8	72	73
147	Code 28	14	—36	136
147	Code 32	15	355	335
182	Bijbehara Notified Area	4	8181	1181