CENSUS OF INDIA 1981

DISTRICT CENSUS HANDBOOK

AKOLA

Compiled by

THE MAHARASHTRA CENSUS DIRECTORATE
BOMBAY

PRINTED IN INDIA BY THE MANAGER, GOVERNMENT PRESS AND BOOK DEPOT, NAGPUR AND
PUBLISHED BY THE DIRECTOR, GOVERNMENT PRINTING AND STATIONERY
MAHARASHTRA STATE, BOMBAY 400 004.
1986

[Price— Rs. 30.00]

A-177—1-A

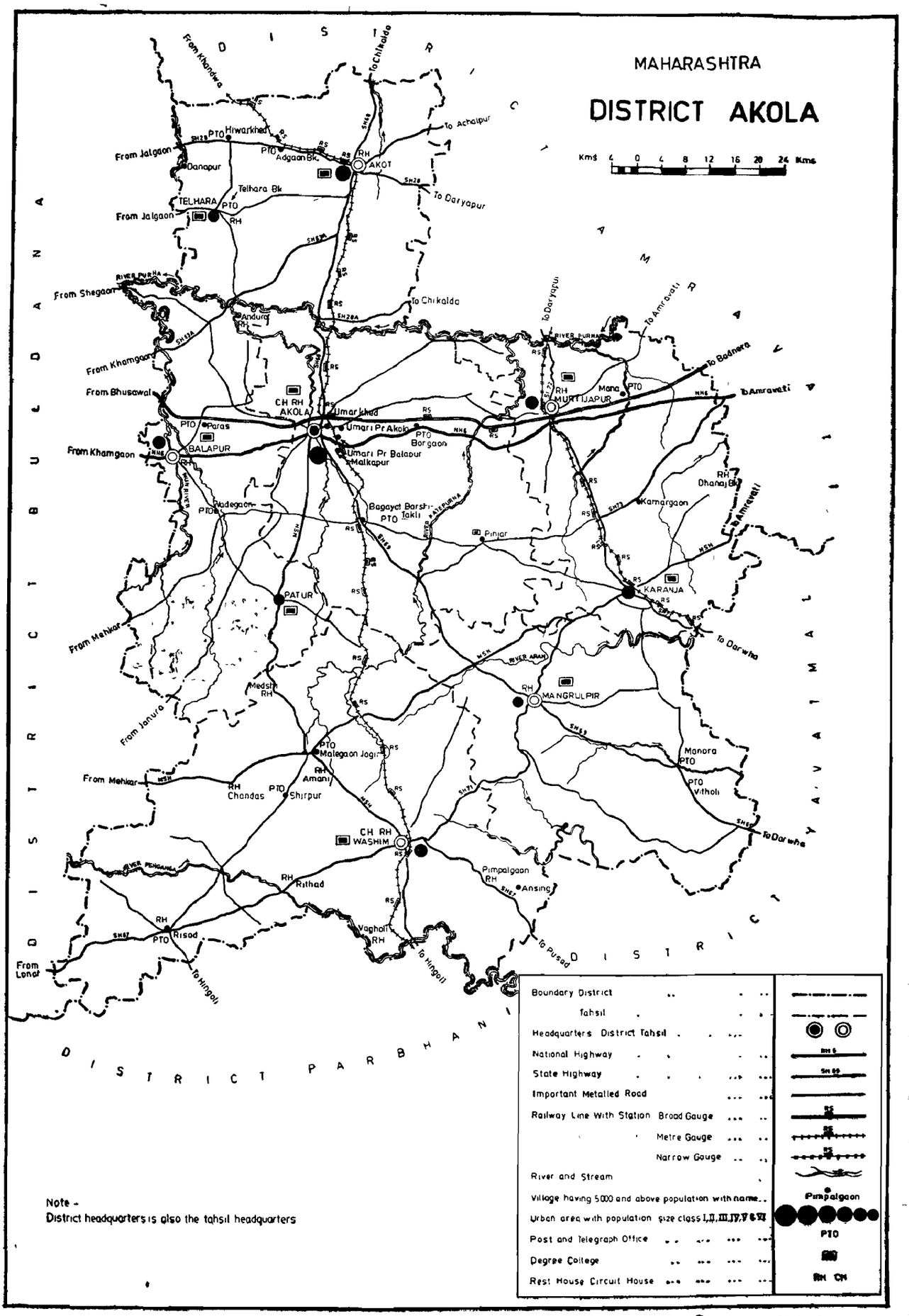

Based upon Survey of India map with the permission of the Surveyor General of India.

© Government of India Copyright 1985.

MOTIF



Jwari (Jowar) is the major food crop of Maharashtrians, more particularly so of the people in the rural areas. It's area under cultivation is more than six times that of wheat and four times that of rice in the State. Not only this but more than two-fifth area under jowar cultivation in India is in Maharashtra. The out-turn during the year 1980-81 was to the tune of 44 lakh tonnes which is about half the total production of the cereals in the State. Thus, its importance is well recognised and accordingly Jowar Reserarch Centre has been established under Panjabrao Agriculture University at Akola, since April 1976. It co-ordinates various schemes, sponsored by the State and Central Governments, for the development and research in Jowar.

CENSUS OF INDIA

Series 12 Maharashtra

DISTRICT AKOLA

ERRATA SLIP

Page No.	Item	Column No	For	Read
(1)	(2)	(3)	(4)	(5)
19	Table 15 200—4999	10	98 (03.33)	98 (93.33)
38	L. C. No. 7 . . . . L. C. No. 12	4 6	80 —(10)	890 —(5—10)
39	L. C. No. 11	17	702.00	709.00
48	L. C. No. 327 .. .. L. C. No. 341	4 3	288 715 36	238 715.96
85	Grand Total	16	W (143.79) WE (1756.43) R (13.61)	W (150.79) WE (1746.43) R (16.61)
100	L. C. No. 221	6	PHS, FPC	PHS, D, FPC
103	Grand Total	20	M (1)	M (5)
141	Range 16—20 .. .	2,3	Chorwad Bk	70 Chorwad Bk.
143	Right hand corner No. of uninhabited villages		5	51
150	Right hand corner No of uninhabited villages		1	17
183	L. C. No. 26	19	49	69
184	L. C. No. 101	14	63	3
190	L. C. No. 252	14	Blank	3
196	Ward No. 44	14	739	736
199	L. C. No. 17	25	1	..
208	L. C. No. 284	14	15	153
221	L. C. No. 261	15	01	61

CONTENTS

	Pages
Foreword	(iii)
Acknowledgements	(v)
Names and Spellings of District and Tahsils situated therein, with Names and spellings of the respective H. Q. places.	(vi)
Important Statistics	1
Analytical Note	7
Part A—Village and Town Directory (Sections I and II)	27
SECTION I—VILLAGE DIRECTORY	
Note explaining the abbreviations used in the Village Directory	29
Map—Tahsil Akola (*facing page*)	33
Alphabetical list of villages—Tahsil Akola	33
Village Directory—Tahsil Akola	38
Map—Tahsil Akot (*facing page*)	51
Alphabetical list of Villages—Tahsil Akot	51
Village Directory—Tahsil Akot	56
Map—Tahsil Murtijapur (*facing page*)	69
Alphabetical list of Villages—Murtijapur	69
Village Directory—Tahsil Murtijapur	74
Map—Tahsil Mangrulpir (*facing page*)	87
Alphabetical list of Villages—Mangrulpir	87
Village Directory—Tahsil Mangrulpir	90
Map—Tahsil Washim (*facing page*)	105
Alphabetical list of Villages—Tahsil Washim	105
Village Directory—Tahsil Washim	110
Map—Tahsil Balapur (*facing page*)	123
Alphabetical list of Villages—Balapur	123
Village Directory—Tahsil Balapur	126
APPENDICES TO VILLAGE DIRECTORY :	
Appendix I—Tahsilwise abstract of educational, medical and other amenities	134
Appendix II—Land utilisation data in respect of non-municipal towns (Census towns)	136
Appendix III—Tahsilwise list of villages where no amenity other than drinking water facility is available	136
Appendix IV—Summary showing No. of villages having or not having SC/ST population	137
Tahsilwise list of villages according to the proportion of Scheduled Castes and Scheduled Tribes population to the total population by ranges.	138

CONTENTS—*contd.*

SECTION II—TOWN DIRECTORY

	Pages
Note explaining the abbreviations used in the Town Directory	155
Town Directory Statements (I to VI)—	
Statement I—Status and Growth History	157
Statement II—Physical Aspects and Location of Towns, 1979	158
Statement III—Municipal Finance, 1978-79	159
Statement IV—Civic and Other Amenities, 1979	160
Statement IV-A—Civic and Other Amenities in Notified Slums 1979	161
Statement V—Medical, Educational, Recreational and Cultural Facilities, 1979	162
Statement VI—Trade, Commerce, Industry and Banking, 1979	164
Appendix to Town Directory	165
Part B—Primary Census Abstract	167
District Primary Census Abstract (General)	168
Appendix to District Urban Primary Census Abstract	170
District Primary Census Abstract of Scheduled Castes	178
District Primary Census Abstract of Scheduled Tribes	180
Primary Census Abstract—Tahsil Akola	182
Primary Census Abstract—Tahsil Akot	198
Primary Census Abstract—Tahsil Murtijapur	212
Primary Census Abstract—Tahsil Mangrulpir	226
Primary Census Abstract—Tahsil Washim	238
Primary Census Abstract—Tahsil Balapur	252

FOREWORD

The District Census Handbook (DCH), compiled by the Census organisation on behalf of the State Government, is one of the most valuable products of the census. The DCH is constantly referred to by planners administrators, academicians and researchers. It is *inter alia* used for delimitation of constituencies, formulating local level and regional plans and as an aid to district administration. The district census handbook is the only publication which provides Primary Census Abstract (PCA) data up to village level for rural areas and wardwise for each city or town. It also provides data on infrastructure and amenities in villages and towns, etc.

The district census handbook series was initiated during the 1951 census. It contained important tables and PCA for each village and town of the district. During 1961 census the scope of the DCH was enlarged and it contained a descriptive account of the district administrative statistics census tables and a village and town directory, including PCA. The 1971 DCH series was planned in three parts. Part-A related to village. and town directory, Part-B to village and town PCA and Part-C comprised analytical report, administrative statistics, district census tables and certain analytical tables based on PCA and amenity data in respect of villages. However, in some states it was confined to district census tables and in a few cases altogether given up due to delay in compilation and printing.

While designing the format of 1981 DCH series some new features along with the restructuring of the format of village and town directory have been attempted. At the same time, comparability with the 1971 data has also been kept in view. All the amenities except power supply in the village have been brought together in the village directory with the instruction that in case an amenity is not available in the referrent village the distance in broad ranges from the nearest place where the amenity is available may be given. The restructuring of the format of the village directory and incorporating more exhaustive data on infrastructure aspect particularly in relation to amenities and land-use pattern is expected to further meet the need of micro level planning for rural areas. It is expected to help not only in local area planning but regulating the provision of goods and services as well so as to minimise the regional imbalances in the process of development. A few new items of information have also been introduced to meet some of the requirements of the Revised Minimum Needs Programme. Such new items of information as adult literacy centres, primary health sub-centres and community health workers in the village have been introduced in the village directory with this objective in mind. The new item on approach to the village is to have an idea about the villages in the district which are inaccessible. A new column " total population and number of households " has been introduced to examine the co-relation of the amenities with the population and number of households they serve. Addition of two more appendices listing the villages where no amenities are available and according to the proportion of SC and ST population to the total population has also been made with this view in mind.

The formats of the town directory have also been modified to meet the requirements of the Minimum Needs Programme by providing information on a few new items. A new statement on civic and other amenities in slums, in class-I and class-II towns (statement IV-A) has been introduced with this objective in mind. It is expected that this will help the planners to chalk out programmes on provision of civic amenities for the improvement of slums. The columns on Scheduled Castes and Scheduled Tribes population in statement IV relating to civic and other amenities and adult literacy classes/ centres under educational facilities in statement V are also added *inter alia* with this view. A significant addition is class of town in all the seven statements of the town directory. The infrastructure of amenities in urban areas of the country can be best analysed by taking the class of towns into consideration. The addition of the columns of civic administration status and population in a few statements also serves this purpose.

The format of the primary census abstract for the villages and towns has been formulated in the light of changes in the economic and other questions canvassed through the individual slip of 1981 census.

In order to avoid delay in publication of 1981 DCH series it has been so designed that Part-A of the volume contains village and town directory and Part-B, the PCA of villages and towns including the Scheduled Castes and Scheduled Tribes PCA upto Tahsil/Town levels. At the beginning of the DCH a detailed analytical note supported by a number of inset tables based on PCA and non-census data in relation to the infrastructure has been introduced to enhance its value.

This publication is a joint venture of the State Government and the Census Organisation. The data have been collected and compiled in the State under the direction of Shri P. P. Mahana, the Director of Census Operations, Maharashtra on behalf of the State Government which has borne the cost of printing. The task of planning, designing and co-ordination of this publication was carried out by Shri N. G. Nag, Deputy Registrar General (Social Studies) of my office. Dr. B. K. Roy, Deputy Registrar General (Map) provided the technical guidance in the preparation of the maps. Data received from Census Directorates have been scrutinised in the Social Studies Division at the headquarters under the guidance of Shri M. M. Dua, Senior Research Officer. I am thankful to all who have contributed in this project.

P. PADMANABHA
Registrar General, India.

New Delhi:
The 26th April 1982.

ACKNOWLEDEGMENTS

The preceding foreword of the Registrar General and Census Commissioner, India, is quite exhaustive and gives the reader a complete account of the District Census Handbook Project. As has been mentioned therein the publication of District Census Handbook of Maharashtra is a joint venture of the Government of Maharashtra and the Census Organisation of the Government of India. The design for the 1981 District Census Handbooks was evolved centrally by the Census Commissioner, India. The contribution of the Government of Maharashtra comes by way of bearing the cost of printing. We are thankful to the Census Commissioner and to his band of devoted officers in the Social Studies Division for the valuable guidance they have given us, and to the Government of Maharashtra for the readiness they have shown to print and publish these handbooks. Our grateful thanks are also due to the District Inspectors of Land Records for helping us in marking village boundaries of the tahsil maps we have prepared and presented in these handbooks, and for recording a certificate of authenticity on each such map we referred to them.

Shri P. P. Mahana, who held the office of Director of Census Operations, Maharashtra, and guided the operations of the 1981 Census, left this organisation on 14th December 1982. The data presented in these handbooks were collected and compiled under the direction and guidance of Shri Mahana. We would deem it our duty, therefore, to offer him our sincere and grateful thanks for all that he did for this project.

In this directorate, the undersigned exercised overall supervision over the work of the project, while the main brunt of day-to-day supervision was borne by Shri A. S. Dange, Deputy Director. He was ably assisted in this work by Shri Madhav Shyam, Research Officer (Map) and Smt. V. Y. Joshi, Shri G. M. D. Lone and Shri V. S. Nagle, Assistant Directors. The list of their colleagues in the District Census Handbook Unit who put in untiring efforts to bring the project to fruition is fairly long and is not being given here for want of space. However, all these unnamed assistants in various grades who attended to the voluminous work of compilation, typing, comparing, checking and mapping, etc., deserve our heart-felt thanks.

A. W. MAHATME,
Joint Director of Census Operations.

Census Directorate, Maharashtra, Bombay.
Dated 26th January 1984 (Republic Day).

Names and spellings of District and Tahsils situated therein with Names and spellings of the respective H. Q. places

DISTRICT AKOLA

1971			1981		
Name of District	Name of District H Q.	Whether Urban or Rural	Name of District	Name of District H. Q	Whether Urban or Rural
(1)	(2)	(3)	(4)	(5)	(6)
Akola ..	Akola	Urban	Akola	Akola	Urban

TAHSILS

1971			1981		
Name of Tahsil	Name of Tahsil H. Q	Whether Urban or Rural	Name of Tahsil	Name of Tahsil H. Q.	Whether Urban or Rural
(1)	(2)	(3)	(4)	(5)	(6)
1. Akola	Akola .	Urban	Akola . ..	Akola ..	Urban
2. Akot .. .	Akot	Urban	Akot	Akot .. .	Urban
3. Murtizapur ..	Murtizapur . ..	Urban	Murtijapur	Murtijapur	Urban
4 Mangrulpir ..	Mangrulpir	Urban	Mangrulpir	Mangrulpir	Urban
5. Washim . .	Washim	Urban	Washim .. .	Washim	Urban
6. Balapur . ..	Balapur	Urban	Balapur .. .	Balapur . ..	Urban

IMPORTANT STATISTICS

PART I

			State	District
Population	Total	Persons	62,784,171	1,826,952
		Males	32,415,126	937,824
		Females	30,369,045	889,128
	Rural	Persons	40,790,577	1,372,290
		Males	20,527,456	701,592
		Females	20,263,121	670,698
	Urban	Persons	21,993,594	454,662
		Males	11,887,670	236,232
		Females	10,105,924	218,430
Decennial Population growth rate (1971-81)			+24 54	+21.68
Area (Km²)			307,690 0	10,575.0
Density of Population (per Km²)			204	173
Sex ratio (Number of females per 1,000 Males)			937	948
Literacy rate		Persons	47.18	47.82
		Males	58.79	59.54
		Females	34.79	35.45
Percentage of urban population to total population			35.03	24.89
Percentage to total population—				
(*i*) Main Workers		Persons	38 71	42.61
		Males	52.51	53.31
		Females	23.98	31.33
(*ii*) Marginal Workers		Persons	3.85	2.21
		Males	1.22	1.02
		Females	6 65	3.47
(*iii*) Non-Workers		Persons	57.44	55.18
		Males	46.27	45.67
		Females	69 37	65 20
Break-up of Main Workers				
Percentage among Main Workers—				
(*i*) Cultivators		Persons	35 12	28.71
		Males	33 69	31.94
		Females	38.48	22.92
(*ii*) Agricultural Labourers		Persons	26.63	50 83
		Males	18.51	39.05
		Females	45.61	71.97
(*iii*) Household Industry		Persons	2.55	1.23
		Males	2.61	1.54
		Females	2.40	0.68
(*iv*) Other Workers		Persons	35.70	19.23
		Males	45.19	27.47
		Females	13.51	4.43
Percentage of Scheduled Castes population to total Population		Persons	7 14	5 51
		Males	7 09	5.45
		Females	7.19	5 57

PART I—*contd.*

		State	District
Percentage of Scheduled Tribes population to total Population ..	Persons ..	9.19	6.28
	Males ..	9.02	6.23
	Females ..	9.38	6.34
Number of occupied residential houses ..		11,353,406	332,779
Number of villages ..	Total ..	41,833	1,743
	Inhabited ..	39,354	1,546
	Uninhabited	2,479	197
Number of Towns ..		307	9
Class I (Pop. 100,000 and over) ..		29	1
Class II (Pop. 50,000—99,999 ..		25	1
Class III (Pop. 20,000—49,999)		89	4
Class IV (Pop 10,000—19,999) ..		100	3
Class V (Pop. 5,000—9,999)		48	..
Class VI (Pop. Below 5,000)		16	..
			Rank
Ranking of Akola district among 26 districts of the State in terms of—			
(*i*) Total population			20
(*ii*) Total area			15
(*iii*) Density of population per km²			13
(*iv*) Proportion of urban population to total population			10
(*v*) Proporation of SC population to total population			19
(*vi*) Proportion of ST population to total population			14
(*vii*) Proportion of literate population to total population—			
Persons			9
Males			11
Females			9
(*viii*) Work participation rate (Main+Marginal workers to total population)—			
Persons			12
Males			13
Females			12

Number of tahsils in the district 6

Highest and Lowest ranked tahsils

In terms of	Highest ranked		Lowest ranked	
	Name of tahsil	Value	Name of tahsil	Value
(1)	(2)	(3)	(4)	(5)
(*i*) Total population	Akola	513,059	Balapur	207,145
(*ii*) Total area	Washim	2,709 1 km²	Balapur	1,372 7 km²
(*iii*) Density of population per km²	Akola	269	Mangrulpir	130
(*iv*) Proportion urban	Akola	43 93	Mangrulpir	8.60
(*v*) Proportion SC	Washim	7 67	Balapur	3 98
(*vi*) Proportion ST	Mangrulpir	11 11	Murtijapur	4 03
(*vii*) Proportion literate	Akola	54 36	Washim	39.37
(*viii*) Work Participation rate	Washim	50 69	Akola	37 53

IMPORTANT STATISTICS

PART II

SUMMARY TABLE I

Area, Number of Villages/Towns and Population

District/Tahsil/U.A./ Town	Total Rural Urban	Area in Km²	Population per Km²	No. of villages		No. of towns	No. of occupied residential houses	No of households	Population		
				Inhabited	Uninhabited				Persons	Males	Females
(1)	(2)	(3)	(4)	(5)	(6)	(7)	(8)	(9)	(10)	(11)	(12)
AKOLA DISTRICT	T	10,575.0	173	1,546	197	9	332,779	337,724	1,826,952	937,824	889,128
	R	10,425.5	132	1,546	197		256,113	259,906	1,372,290	701,592	670,698
	U	149.5	3,041	.	..	9	76,666	77,818	454,662	236,232	218,430
1. Akola Tahsil ..	T	1,906.2	269	301	50	1	93,716	95,332	513,059	266,306	246,753
	R	1,885 3	153	301	50	.	55,222	56,223	287,647	148,361	139,286
	U	20 9	10,796		..	1	38,494	39,109	225,412	117,945	107,467
Akola City (M) ..	U	20.88	10,796			1	38,494	39,109	225,412	117,945	107,467
2 Akot Tahsil ..	T	1,424.5	197	256	31	2	51,170	52,030	280,428	144,006	136,422
	R	1,378.2	158	256	31		40,275	41,014	217,288	111,491	105,797
	U	46.3	1,364	.		2	10,895	11,016	63,140	32,515	30,625
Akot (M) .. .	U	24 73	2,100	.		1	8,686	8,797	51,936	26,694	25,242
Telhara (M) ..	U	21.55	520			1	2,209	2,219	11,204	5,821	5,383
3. Murtijapur Tahsil ..	T	1,587.07	155	260	51	2	45,506	46,077	246,772	125,931	120,841
	R	1,576.07	113	260	51		34,254	34,630	178,032	90,692	87,340
	U	11 0	6,232	.		2	11,252	11,447	68,740	35,239	33,501
Karanja (M) ..	U	7.51	5,293			1	6,268	6,363	39,749	20,361	19,388
Murtijapur (M) ..	U	3.52	8,236		.	1	4,984	5,084	28,991	14,878	14,113
4. Mangrulpir Tahsil	T	1,595 5	130	226	37	1	37,707	38,319	207,865	106,595	101,270
	R	1,588 4	120	226	37		34,701	35,222	189,990	97,250	92,740
	U	7 1	2,511			1	3,006	3,097	17,875	9,345	8,530
Mangrulpir (M) ..	U	7 12	2,511			1	3,006	3,097	17,875	9,345	8,530
5. Washim Tahsil	T	2,709.1	137	332	11	1	66,723	67,295	371,683	188,729	182,954
	R	2,666 9	124	332	11		59,789	60,314	331,879	168,225	163,654
	U	42.2	944		.	1	6,934	6,981	39,804	20,504	19,300
Washim (M) ..	U	42 16	944			1	6,934	6,981	39,804	20,504	19,300
6. Balapur Tahsil	T	1,372 7	151	171	17	2	37,957	38,671	207,145	106,257	100,883
	R	1,350 7	124	171	17	..	31,872	32,503	167,454	85,573	81,881
	U	22 0	1,802			2	6,085	6 168	39,691	20,684	19,007
Balapur (M)	U	16 84	1,510			1	3,885	3,932	25 422	13,223	12,199
Patur (M)	U	5 18	2,755			1	2,200	2,236	14,269	7,461	6,808

Note —The source for the total area figures in respect of the districts is the Surveyor General of India, while that for the total area figures in respect of the tahsil is the State Land Records Department The total areas, as also the rural areas, for the tahsils in district may not, therefore, strictly add up to the corresponding figures shwon against the district

APPENDIX 1 TO SUMMARY TABLE 1

Tahsilwise number of Villages with Population of 5,000 or over and of Towns with Population under 5,000

(Tahsils which have nothing to show for this statement have been omitted from presentation)

District/Tahsil	Villages with population of 5,000 or over			Towns with population under 5,000		
	Number	Population in the concerned villages	Percentage to rural population of the respective District/Tahsil	Number	Population in the concerned towns	Percentage to urban population of the respective District/Tahsil
(1)	(2)	(3)	(4)	(5)	(6)	(7)
AKOLA DISTRICT	19	163,645	11.92	.	.	
Akola Tahsil	7	59,189	20 58	..	.	
Akot Tahsil	3	24,853	11 44	..	.	
Murtijapur Tahsil	2	12,131	6 81	..	..	
Washim Tahsil	4	41,478	12 50	..	..	.
Balapur Tahsil	3	25,994	15 52	..	..	.

APPENDIX 2 TO SUMMARY TABLE 1

Houseless and Institutional Population

District/Tahsil/U A./Town	Total Rural Urban	Houseless Population				Institutional Population			
		No of Households	Persons	Males	Females	No. of Households	Persons	Males	Females
(1)	(2)	(3)	(4)	(5)	(6)	(7)	(8)	(9)	(10)
AKOLA DISTRICT .	T	3,222	12,020	6,736	5,284	297	7,033	6,222	811
	R ..	2,524	10,219	5,569	4,650	167	3,655	3,446	209
	U .	698	1,801	1,167	634	130	3,378	2,776	602
1 Akola Tahsil .	T	958	3,403	1,949	1,454	116	2,982	2,720	262
	R .	605	2,416	1,277	1,139	60	1,173	1,166	7
	U ..	353	987	672	315	56	1,809	1,554	255
Akola City (M)	U	353	987	672	315	56	1,809	1,554	255
2 Akot Tahsil	T	464	1,786	981	805	29	422	379	43
	R	369	1,531	829	702	14	179	166	13
	U ..	95	255	152	103	15	243	213	30
Akot (M) .. .	U ..	90	250	148	102	14	237	207	30
Telhara (M) . .	U .	5	5	4	1	1	6	6	
3. Murtijapur Tahsil	T .	421	1,365	789	576	43	927	711	216
	R .	283	1,097	621	476	24	351	303	48
	U .	138	268	168	100	19	576	408	168
Karanja (M) .	U ..	43	59	45	14	13	317	236	81
Murtijapur (M)	U ..	95	209	123	86	6	259	172	87
4 Mangrulpir Tahsil .	T ..	348	1,174	625	549	38	1,404	1,317	87
	R ..	316	1,109	583	526	33	1,217	1,132	85
	U ..	32	65	42	23	5	187	185	2
Mangrulpir (M) .	U ..	32	65	42	23	5	187	185	2
5. Washim Tahsil .	T .	517	2,046	1,137	909	40	799	628	171
	R ..	471	1,898	1,051	847	27	520	489	31
	U ..	46	148	86	62	13	279	139	140
Washim (M) .	U	46	148	86	62	13	279	139	140
6. Balapur Tahsil	T	514	2,246	1,255	991	31	499	467	32
	R ..	480	2,168	1,208	960	9	215	190	25
	U .	34	78	47	31	22	284	277	7
Balapur (M) .	U ..	15	48	29	19	7	166	164	2
Patur (M) .	U ..	19	30	18	12	15	118	113	5

SUMMARY TABLE 2

Population of the District at the Censuses from 1901 to 1981

District	Total Rural Urban	Year	Persons	Decade Variation	Percentage decade variation	Males	Females
(1)	(2)	(3)	(4)	(5)	(6)	(7)	(8)
AKOLA DISTRICT ..	Total ..	1901 ..	752,066	..	..	382,070	369,996
		1911 ..	786,042	+33,976	+4.52	399,504	386,538
		1921 ..	794,847	+8,805	+1.12	405,923	388,924
		1931 ..	876,362	+81,515	+10.26	448,896	427,466
		1941 ..	907,742	+31,380	+3.58	463,948	443,794
		1951	950,994	+43,252	+4.76	485,119	465,875
		1961	1,189,354	+238,360	+25.06	613,832	575,522
		1971 ..	1,501,478	+312,124	+26.24	773,569	727,909
		1981	1,826,952	+325,474	+21.68	937,824	889,128
	Rural	1901 ..	627,486	..	..	317,566	309,920
		1911 ..	682,896	+55,410	+8.83	345,589	337,307
		1921 ..	665,914	—16,982	—2.49	337,775	328,139
		1931 ..	724,669	+58,755	+8 82	368,330	356,339
		1941 ..	735,809	+11,140	+1.54	373,869	361,940
		1951 ..	740,762	+4,953	+0.67	375,536	365,226
		1961 ..	926,521	+185,759	+25.08	474,104	452,417
		1971 ..	1,148,129	+221,608	+23.92	587,656	560,473
		1981 ..	1,372,290	+224,161	+19.52	701,592	670,698
	Urban ..	1901 ..	124,580	..	..	64,504	60,076
		1911 ..	103,146	—21,434	—17.21	53,915	49,231
		1921 ..	128,933	+25,787	+25.00	68,148	60,785
		1931 ..	151,693	+22,760	+17.65	80,566	71,127
		1941 ..	171,933	+20,240	+13.34	90,079	81,854
		1951 ..	210,232	+38,299	+22 28	109,583	100,649
		1961 ..	262,833	+52,601	+25.02	139,728	123,105
		1971	353,349	+90,516	+34.44	185,913	167,436
		1981	454,662	+101,313	+28.67	236,232	218,430

SUMMARY TABLE 3

Number of Inhabited Villages and the Related Population in Specified Population size ranges.

District/Tahsil	Total number of inhabited villages	Total Rural Population			Less than 200			200—499			500—999		
		Persons	Males	Females	Number	Population		Number	Population		Number	Population	
						Males	Females		Males	Females		Males	Females
(1)	(2)	(3)	(4)	(5)	(6)		(8)	(9)	(10)	(11)	(12)	(13)	(14)
AKOLA DISTRICT	1,546	1,372,290	701,592	670,698	236	10,948	10,349	399	70,417	67,495	507	183,490	176,882
1 Akola Tahsil ..	301	287,647	148,361	139,286	44	2,225	2,020	87	15,172	14,307	87	31,099	29,952
2 Akot Tahsil ..	256	217,288	111,491	105,797	60	2,696	2,496	71	12,605	12,072	69	25,427	24,131
3 Murtijapur Tahsil ..	260	178,032	90,692	87,340	49	2,346	2,267	78	13,515	12,870	87	30,775	29,650
4 Mangrulpir Tahsil	226	189,990	97,250	92,740	34	1,275	1,228	43	7,544	7,219	85	31,129	30,328
5 Washim Tahsil .	332	331,879	168,225	163,654	26	1,331	1,341	72	12,760	12,610	131	48,088	46,493
6 Balapur Tahsil ..	171	167,454	85,573	81,881	23	1,075	997	48	8,821	8,417	48	16,972	16,328

District/Tahsil	1,000—1,999			2,000—4,999			5,000—9,999			10 000 and above		
	Number	Population		Number	Population		Number	Population		Number	Population	
		Males	Females		Males	Females		Males	Females		Males	Females
(1)	(15)	(16)	(17)	(18)	(19)	(20)	(21)	(22)	(23)	(24)	(25)	(26)
AKOLA DISTRICT	280	195,108	187,222	105	157,052	149,682	12	39,355	36,841	7	45,222	42,227
1. Akola Tahsil ..	57	38,343	36,306	19	30,446	28,588	4	12,019	10,808	3	19,057	17,305
2 Akot Tahsil ..	32	24,053	22,527	21	33,892	32,536	2	5,663	5,385	1	7,155	6,650
3 Murtijapur Tahsil ..	33	20,845	20,272	11	17,013	16,348	2	6,198	5,933	..	.	.
4 Mangrulpir Tahsil	48	34,603	32,978	16	22,699	20,987	..	..	..	.	..	.
5 Washim Tahsil ..	77	54,620	53,183	22	30,243	29,732	2	7,750	7,432	2	13,433	12,863
6 Balapur Tahsil	33	22,644	21,956	16	22,759	21,491	2	7,725	7,283	1	5,577	5,409

ANALYTICAL NOTE
HISTORY AND SCOPE OF DISTRICT CENSUS HANDBOOK

The District Census Handbook compiled by the State Directorate of Census Operations is, in effect, a joint venture of the State Government and the Census Organisation of the Govc rmei t of India. Its publication was started from 1951 census Not only has it become a regular feature of every census but even its coverage has been enlarged and rationalized. Naturally, this document is constantly being consulted by the planners, administrators, academicians and researchers alike The 1981 district census handbook is the fourth in the unbroken series.

In 1951, district census handbook contained important census tables and the primary census abstract for each village and town in the district. The scope of district census handbook was enlarged at the 1961 census by including descriptive account of the district and administrative statistics in addition to the census tables and the primary census abstract of every village and town. The 1971 district census handbook series was organised in three different parts. Part A related to the village and town directory. Part B to village and townwise Primary Census Abstract (PCA) and part C to analytical report, administrative statistics, census tables, analytical tables based on the PCA and amenity data for every village. However, for Maharashtra State (as also for many other States in India), only Part A and Part B of the district census handbook were published. Part C had to be given up mainly because of the problems relating to printing.

1981 district census handbook is comprised of two parts—Part A and Part B. Part A includes village and town directory and Part B village and townwise primary census abstract. While designing the format of 1981 district census handbook, data on some new items, such as adult literacy centres, primary health sub-centres and community health workers has also been included.

Village and Town Directory as well as primary census abstract included in the district census handbook are expected to meet the requirements of the planners for micro level planning. Similarly, the additional data for town directory in respect of civic and other amenities in Class I and Class II towns are oriented to minimum needs programme especially in respect of slum dwellers. The data on amenities by size of town would be of great interest to the scholars and planners alike.

Brief History of the District

In the ancient period of the Akola district was the part of Dandakaryanya where in some ashrams were noted for being the centres of education. In 1853, Berar which formed a part of the Nizam's dominion was assigned to the East India Company in liquidation of the large debt due on account of arrears of pay of the Hyderabad contingent and as a security for the future payment of that force At that time, Berar was divided into two districts, South Berar (the Balaghat) with headquarters at Hingoli and North Berar with headquarters at Buldana. After 1857, Hingoli with its neighbouring area was restored to the Nizam and Berar was reconstituted into two districts, East Berar with headquarters at Amravati and West Berar with headquarters at Akola. In 1903, the treaties of assignment were superseded by an agreement under which the Nizam leased Berar to the Government of India in perpetuity Administration of Berar was transferred from Hyderabad to the Chief Commissioner of Central Provinces. Some area was also transferred in 1875 to the newly created Basim (Washim) district. Mangrul taluka was newly created in that district in the same year.

In 1857, again when Washim district was created, some parts were transferred and the district and tahsil boundaries were completely overhauled in 1905. Murtizapur tahsil was transferred from Amravati to Akola district and Khamgaon and Jalgaon tahsils were transferred from Akola to Buldana district. The Washim district was broken up and two tahsils of Washim and Mangrulpir were included in Akola district. There were no major changes in the boundaries of the district or its tahsils between 1911 and 1955. With the reorganisation of the states in 1956, the district was transferred from Madhya Pradesh to the Bombay and thus the district forms a part of Maharashtra State since 1st May 1960.

At the time of 1961 census, the district comprised of 6 tahsils which in themselves included 1,507 inhabited villages and 9 towns. At the time of 1971 census, the district had 6 tahsils comprised of 1,708 villages (including 219 uninhabited) and 9 towns. Since 1961 number of tahsils and towns in the district remained unchanged till the reference date of 1st March 1981. However, there have been certain changes as to the number of villages within the tahsils during the decade 1971—81. With the upgrading of hamlets/wadies in the district, the number of villages has gone upto 1,743 (including 197 uninhabited villages).

Location, Relief and Drainage

The district lies between 19°51 and 21°16' North latitude and 76°38' and 77°44' East longitude. The district Akola lies in the Western parts of the Nagpur division of Maharashtra State and is surrounded by Amravati district in the North, Amravati and Yavatmal districts in the East Parbhani and parts of Yavatmal district to the South and Buldana district towards the West. The area of the district is 10,575.0 km^2 and its population in 1981 is 1,826,952. It ranks 15th in area and 20th in population among the 26 districts of Maharashtra State. It seems that Akola is one of the smallest districts in the state in respect of area and its population also.

In relief, the district shares a similarity of topographical arrangements as found in Buldana district It also falls into two physical units. The Northern part of the district lies in the Purna valley which is itself a part of Tapi river basin The river Purna is a chief tributary of the river Tapi, has formed fertile basin the four tahsils of the district viz. Akot in Balapur, Akola and Murtizapur. This portion of the district is known as ' Payanghat '. The southern part is known as ' Balaghat ' and is drained by Penganga (which is a tributary of Godavari river) and its tributaries.

The district has no mountains of importance but Gawilgad hills are spread over the northern part of the district These hilly parts are the branches of Satpuda hills To the south in Washim tahsil, are the ranges of the Ajanta hills which have formed a plateau. This plateau, known as a Balaghat, forms one of the great watersheds in the country as the region to its north is drained by Purna in the western direction to Tapi while that situated on the Plateau and to its south is drained by Penganga towards the east ultimately joining Godavari

The Purna is the chief river of the district. It rises in Betul district of Madhya Pradesh and flows due west across Akola district into Buldana district. It forms

the northern boundary of Murtizapur, Akola and Balapur tahsils and southern boundary of Akot tahsil. The chief tributaries of the Purna on the south bank are the Pendhi, Uma, Katepurna, Nirguna and Man. The Katepurna, which is the largest of all the tributaries, rises within a few kilometres of Washim and flows across the eastern side of Akola tahsil and the north-western corner of Murtizapur. The Penganga, which flows south-east across Washim tahsil, maintains its current throughout the year.

Climate

The climate of this district is characterised by hot summer and general dryness throughout the year except during the south-west monsoon season. The rainy season starts in the beginning of June and lasts upto the end of September. It is followed by sultry weather from the beginning of October to the middle of November, winter from the middle of November to the end of February and dry hot season from the last week of March to the end of May. A good breeze almost always blows during the hot weather and makes the nights comparatively cool and comfortable. The district has extremes of climate. Summers are too hot and the winters are too cold.

Within the district, the seasons show local variations. The hilly tracts of the district consisting of Washim and Mangrulpir tahsils have a slightly heavier rainfall and slightly cooler climate than others. Akola, Akot and Balapur towns are considered to be the hottest places and their's maximum temperature is 45.1°, 47.0° and 49.0° centigrade respectively. The lowest minimum temperature in Akola town is 19.7° centigrade.

The rainfall is not uniform in all parts of the district. Akola district falls in the medium rainfall zone of Maharashtra State having in average rainfall between 750 to 1,000 mm. The rainfall generally increase from the north-west towards the south-east in the district. The rainfall is more in the southern part than in the northern part. The intensity of rainfall is greatest in July. Out of 9 towns of Akola district, the highest annual rainfall in Washim town, i. e. 926.8 mm and the lowest in Telhara town i. e. 767.3 mm. The Statement II of town directory indicates the maximum and minimum temperature and normal annual rainfall in towns of Akola district.

Soil

The soils in the district are basically derived from the Deccan trap rock and are well-known for their fertility The great plain of the Payanghat occupies the northern half of the district and contains mainly rich black soil. The Central part of Washim tahsil and north-western part of Mangrulpir tahsil have good black soil. On the plateau the soils are shallow with murum substratum. On the eastern side from Akola to Akot there is a saline tract on both sides of river Purna in which formerly salt used to be manufactured.

The greater portion of the Murtizapur tahsil is a rich black soil plain gradually rising towards the south. Three quarter of the Balapur tahsil is deep black fertile soil. The richer portion lying towards the norths. This area is devoted entirely to the growth of kharif crops and it is more dependent on the rainfall. The northern half of the Mangrulpir tahsil consists of an undulating table land containing black soil of a productive nature. The southern portion of this tahsil is mountainous and rough, soils being mostly poor and shallow and communications difficult. Akot tahsil is the most fertile portion of the Purna valley and is chiefly a rich black soil country, well cultivated, thickly populated and well wooded with mango groves

Akola taluka is an open widely cultivated tract, possessing rich deep black soil East of the Katepurna river the tract is stony. Near the hills on the southern border, shallow and inferior soils predominate.

In Washim tahsil soils vary considerable both in nature and depth, the richest portion being the centre of the tahsil where there are extensive soil plains devoted chiefly to the growth of wheat and other winter crops.

Census Houses and Households

Columns (4) and (5) of the primary Census abstract give the number of occupied residential census houses and the number of household According to Indian Census, ' Census House ' is a building or a part thereof having a main entrance from the road or common court yard or staircase, etc. It may be occupied or vacant, residential, non-residential or both. A ' household ' is a group of persons who commonly live together and would take their meals from a common kitchen, unless the exigencies of work prevented them from doing so. A 'household ' may be of persons related by blood or unrelated persons or having a mix of both. There may be single member or more than one member households Households of unrelated persons termed as ' institutional households ' include boarding houses, messes, residential hotels, rescue homes, jails, ashrams etc.

Houseless population or houseless households include persons who do not have any fixed place of residence but go on moving from place to place, camp at night, or just live on the streets in gardens or in open place

Distribution of Population in Rural and Urban Areas

As per 1981 census, the population of Akola district stands at 1,826,952 including 937,824 males and 889,128 females. This makes 2 91 per cent of states population over 3.44 per cent of its area. Among the 6 tahsils in the district, Akola tahsil (513, 059) is the most populous (Table 1).

TABLE 1

Population, Number of villages and towns

Serial No.	Name of Tahsil	Population									No. of villages		No. of towns
		Total			Rural			Urban			Total	Inhabited	
		P	M	F	P	M	F	P	M	F			
(1)	(2)	(3)	(4)	(5)	(6)	(7)	(8)	(9)	(10)	(11)	(12)	(13)	(14)
1	Akola	513,059	266,306	246,753	287,647	148,361	139,286	225,412	117,945	107,467	351	301	1
2	Akot	280,428	144,006	136,422	217,288	111,491	105,797	63,140	32,515	30,625	287	256	2
3	Murtijapur	246,772	125,931	120,841	178,032	90,692	87,340	68,740	35,239	33,501	311	260	2
4	Mangrulpir	207,865	106,595	101,270	189,990	97,250	92,740	17,875	9,345	8,530	263	226	1
5	Washim	371,683	188,729	182,954	331,879	168,225	163,654	39,804	20,504	19,300	343	332	1
6	Balapur	207,145	106,257	100,888	167,454	85,573	81,881	39,691	20,684	19,007	188	171	2
	District Total..	1,826,952	937,824	889,128	1,372,290	701,592	670,698	454,662	236,232	218 430	1,743	1,546	9

Other tahsils in order of their size of population are Washim (371,683), Akot (280,428), Murtizapur (246,772), Mangrulpir (207,865) and Balapur (207,145). It follows that within the district the most populous tahsil has about two and half times the population of the least populous tahsil.

The basic unit for rural area is a revenue village. A 'village' may be defined as a statutory recognised unit having definite boundary and separate land records. Urban areas on the other side are specially defined for census purposes. The criteria adopted for 1981 census is :

(*a*) All places with a municipality, corporation or cantonment board or notified town areas.

(*b*) All other places which satisfy the following criteria :

(*i*) A minimum population of 5,000;

(*ii*) At least 75 per cent of male working population engaged in non-agricultural (and allied) activities;

(*iii*) A population of atleast 400 persons per km^2.

Out of 1,826,952 persons in the district, 1,372,290 (75.11%) live in the country side and the remaining 454,662 (24 89%) in the towns. Thus in Maharashtra state (where 35.03 per cent of the total population is urban) Akola is fairly urbanised district

Size Class and Status of Towns

For the purposes of comprehensive analysis of varied demographic characteristics, towns have been divided into the following classes by population size :

Class I	.. ..	100,000 and above
Class II	.. ..	50,000—99,999
Class III	.. ..	20,000—49,999
Class IV	.. ..	10,000—19,999
Class V	.. ..	5,000—9,999
Class VI	.. ..	below 5,000

On the basis of above classification only one (Akola) is class I, one (Akot) is class II, four (Balapur, Karanja, Murtijapur and Washim) are class III and three (Mangrulpir, Patur and Telhara) are class IV towns (Statement I). There is, however, no class V and VI town in the district. No new town has been added in the district nor has any one been declassified during 1981 census (Table 2).

TABLE 2

New Towns/Towns declassified in 1981 census

Name of the town (1)	Population 1981 census (2)
(*a*) Added	Nil
(*b*) Declassified	Nil.

All the nine towns in the district have Municipal Committees established under the C. P. and Berar Municipal Act, 1922. The municipality of Akola is nearly a hundred years old and at Mangrulpir was established in 1959. There are two big sized towns in this district namely Akola and Akot. The remaining seven towns are either medium sized or small sized.

Urban Agglomeration

There is no urban agglomeration in this district.

Standard Urban Area

Standard Urban Area (S. U. A.) concept introduced in 1971, has been followed in 1981 as well. The essential requirements for the constitution of S. U. A. are :

(*i*) It should have a core town of a minimum population of 50,000 :

(*ii*) The contiguous areas made up of other urban as well as rural administrative units should have mutual socio-economic links with the core town ; and

(*iii*) In all probability this entire area should get fully urbanised within a span of two or three decades.

The constituent units of Akola Standard Urban area in Akola district are as follows :—

Akola S. U. A.—

Urban Components :

1. Akola City (M).

Rural Components :

1. Naigaon.	2. Akola (Rural).
3. Umarkhed.	4. Umari (Pr. Akola).
5. Umari (Pr. Balapur).	6. Malkapur.
7. Khadki Bk.	8. Kaulkhed.

Table 3 shows villages by population ranges and their percentage to total inhabited villages in the district.

TABLE 3

Distribution of Inhabited villages by population ranges

Range of population (1)	No of villages in each range (2)	Percentage of villages in each range (3)
—200	236	15 26
200—499	399	25 81
500—1,999	787	50.91
2,000—4,999	105	6 79
5,000—9,999	12	0 /
10,000+	7	0 45
All ranges ..	1,546	100 00

A village on an average has a population of 888 persons and 6.7 km^2 of area. Out of 1,546 inhabited villages, 236 (15.26%) are small sized with a population of below 200 ; 399 (25.81%) in the size class 200—499 ; 787 (50 91%) in the range of 500—1,999 ; 105 (6.79%) in the range of 2,000—4,999 ; 12 (0.78%) in the range of 5,000—9,999 and the remaining 7 (0.45%) in the range of 10,000 and above population. For a broader generalisation the villages have been further grouped as : small sized (population below 500), medium sized (500—1,999), large sized (2,000—4,999) and exceptionally large sized (5,000+). Within the district small sized villages share 41 07 per cent of the total inhabited villages with 11.60 per cent of the rural population in the district ; medium sized 50.91 per cent of villages and 54.12 per cent of the rural population, large sized 6.79 per cent of villages and 22.35 per cent of the rural population and exceptionally large sized 1.23 per cent of villages and 11.93 per cent of rural population.

Population Growth, Density and Sex Ratio

The Akola district registered a growth rate of 21.68 per cent during the decade 1971—81. The decade added 325,474 persons to the 1971 population of the district. However, the growth rate of population in Akola district (21.68%) was slightly lower than that of Maharasntra State (24.54%). During the earlier decade of 1961-71 the growth rate of the district was 26.24 per cent but probably due to draught and scarcity conditions the district population decreased by 4.56 per cent in the decade 1971—81. Within the district there are significant differences in the rates of growth of population in various tahsils. Akola tahsil records the highest growth rate of 31.64 per cent, while Balapur has the lowest growth rate viz ; 15.71 per cent. Only Akola tahsil is above the district average and remaining five tahsils are below the district average. The highest percentage of growth rate in Akola tahsil may be the reason of increase in trade, commerce and industries at Akola and nearby places. It is also observed that during 1971-81 the urban growth rate was higher than the rural growth rate in all the tahsils of Akola district (Table 4).

TABLE 4

Decadal Changes in Distribution of Population

Name of Tahsil	Population						Percentage decadal (1971-81) variation		
	1971			1981					
	Total	Rural	Urban	Total	Rural	Urban	Total	Rural	Urban
(1)	(2)	(3)	(4)	(5)	(6)	(7)	(8)	(9)	(10)
1. Akola	389,745	221,307	168,433	513,059	287,647	225,412	+31 64	+29.98	+33.82
2. Akot	236,689	185,700	50,989	280,428	217,288	63,140	+18.48	+17.01	+23.83
3. Murtiapur ..	207,297	153,006	54,291	246,772	178,032	68,740	+19.04	+16 36	+26.61
4. Mangrulpir ..	175,158	161,071	14,087	207,865	189,990	17,875	+18.67	+17.95	+26.89
5. Washim ..	313.569	281,073	32,496	371,683	331,879	39,804	+18.53	+18.08	+22.49
6. Balapur ..	179,020	145,972	33,048	207,145	167,454	39,691	+15.71	+14.72	+20.10
District Total ..	1,501,478	1,148,129	353,349	1,826,952	1,372,290	454,662	+21.68	+19.52	+28.67

At the time of 1951 census, the urban growth rate of (22.28%) was very low as compared to the state average (62.42%) (Table 5).

TABLE 5

Growth, Density and Sex-Ratio of Urban Population in the District in relation to the State

Census year	District						State					
	Total population	Urban population	%Urban population	Decadal percentage variation in urban population	Density (population per km ²)	Sex ratio (No of females per 1 000 Males)	Total population	Urban population	%Urban population	Decadal percentage variation in urban population	Density (population per km ²)	Sex ratio (No. of females per 1,000 males)
(1)	(2)	(3)	(4)	(5)	(6)	(7)	(8)	(9)	(10)	(11)	(12)	(13)
1951 ..	950,994	210,232	22.11	+22.28	N A.	918	32,002,564	9,201,013	28 75	+62 42	N. A.	807
1961 ..	1,189,354	262,833	22.10	+25.02	1,329	881	39,553,718	11,162,561	28 22	+21 32	1,694	801
1971 ..	1,501,478	353,349	23.53	+34.44	2,325	901	50,412,235	15,711,211	31 17	+40 75	2,555	820
1981 ..	1,826,952	454,662	24.89	+28.67	3,041	925	62,784,171	21,993.594	35 03	+39 99	3,736	850

N.A.—Not Available.

In 1961, it came up to 25.02 per cent in the district but in the state it came down to 21.32 per cent. During 1961-71 urban growth rate in the district and the state is 34.44 per cent and 40.75 per cent respectively. At the latest census of 1981, the district recorded an urban growth rate of 28.67 per cent against the state average of 39.99 per cent. Among the various towns in the district Akola recorded the highest (33.82%) growth rate (Statement I). Except Akola town, the remaining towns in the district are below the district average in growth rate. Telhara in Akot tahsil, recorded the lowest growth rate (18.50%) during 1971—81.

Akola district has an average density of 173 persons per km². This is sharply lower than the state average density of 204 persons per km2. Within the district, the density varies from 269 persons per km² in Akola tahsil to 130 persons per km² in Mangrulpir tahsil. The high density in Akola tahsil is due to the inclusion of Akola city. Akot tahsil is the second in density because of the very fertile soils and the predominance of labour intensive cultivation of cotton in its cropping pattern. The densities in Mangrulpir and Washim are comparatively lower because of more hilly area and comparatively lower proportions of rich soils.

Table 6 shows distribution of villages according to density ranges.

TABLE 6

Distribution of villages by density

Ranges of density (Per km.²) (1)	Total No of villages in each density range (2)	Percentage of villages in each density range (3)
—10	57	3 69
11—20	28	1.81
21—50	127	8 22
51—100	412	26 65
101—200	680	43.98
201—300	150	9.70
301—500	72	4 66
501+	20	1 29
Not known	..	..
All density ranges ..	1,546	100.00

For convenient understanding of patterns, villages have been grouped under eight different density ranges. Table reveals that about more than three-fourth (1,304) of the inhabited villages recorded density of upto 200 persons per km². In about less than one-seventh (222) villages varied between 201 and 500, and only 20 villages recorded a very high density of more than 500 persons per km². In conformity with the state pattern there has been consistent rise in the urban density of population in the district since 1961. It has increased from 1,329 persons per km² in 1961 to 3,041 persons per km² in 1981 (Table 5). Among the various towns in the district, Akola city recorded the highest density (10,796) and Telhara recorded the lowest (520) as per 1981 census (Statement I).

The following table shows the sex ratios for the district and the state (number of females per 1,000 males) since 1901.

TABLE 6 (i)

Sex Ratio 1901—1981

Year	District	State
1901	968	978
1911	968	966
1921	958	950
1931	952	947
1941	957	949
1951	960	941
1961	938	936
1971	941	930
1981	948	937

This shows that in 1981 census Akola district recorded a sex ratio of 948 females per 1,000 males.

Since 1901 the sex ratio of the population of the district fluctuated between 941 and 968 compared to that of Maharashtra which varied between 930 and 978. In 1901, Akola district had a lower sex ratio than Maharashtra State. Since then at each censuses the sex ratios of Maharashtra State is lower than those of the district. The sex ratio decreased gradually till 1931, when it reached the lowest value of 952 and further it increased in 1941 and 1951, but has fallen up to 938 in 1961 and increased to 948 in 1981. The 1961 census has recorded the lowest sex ratio since 1901 in the district.

The following table shows the sex ratio for each tahsil in the district for total areas.

TABLE 6 (ii)

Sex Ratio by Tahsils, 1981

District/Tahsils	Females per 1,000 males
Akola District	948
Akola tahsil	927
Akot tahsil	947
Murtijapur tahsil	960
Mangrulpir tahsil	950
Washim tahsil	969
Balapur tahsil	950

Within the district, the sex ratio varies from 969 in Washim tahsil to 927 in Akola tahsil. Akola tahsil which includes Akola city has the lowest sex ratio (927). Washim tahsil has the highest sex ratio (969).

The urban sex ration (925) in the district is higher than that of the state (850). Trend over the past few decades. (Table 5) reflects the gradual rise in the urban sex ration of the district and the state since 1961

Scheduled Castes and Scheduled Tribes

For evolving any suitable plan for socio-economic uplift of the scheduled castes and scheduled tribes, the Government need to have the necessary data about them and for this, census is the main source. One of the highlights of 1981 census, as that of 1971 and 1961 censuses, was the collection of detailed information on the socio-economic characteristics of scheduled caste and scheduled tribe population. There is no standard defination of scheduled castes or scheduled tribes. Scheduled castes include castes, races of tribes as are declared to be scheduled castes by the President of India by public notification under article 341 (1) of the Indian Constitution. Similarly, scheduled tribes mean all such tribes of tribal community or part or group. Within such tribe or tribal community as are declared by the Preisdent of India, to be treated as Scheduled tribes under article 342 (1) of the Indian Constitution. For Maharashtra State, 59 castes and 47 tribes have been declared to be recognised as scheduled castes and scheduled tribes respectively and the list of scheduled castes and scheduled tribes in the state is given below.

Scheduled Castes and Scheduled Tribes in Maharashtra State

I. LIST OF SCHEDULED CASTES

1. Ager.
2. Anamuk.
3. Aray Mala.
4. Arwa Mala.
5. Bahna, Bahana.
6. Bakad, Bant.
7. Balahi, Balai
8. Basor, Burud, Bansor, Bansodi
9. Beda Jangam, Budga Jangam.
10. Bedar.
11. Bhambi, Bhambhi, Asadaru, Asodi, Chamadia Chamar, Chamari, Chambhar, Chamgar, Haralayya, Harali, Khalpa, Machigar, Mochigar, Madar, Madig, Mochi, Telegu Mochi, Kamati Mochi, Rangar, Rohidas, Nona, Ramnami, Rohit, Samgar, Samagara, Satmami, Surjyabanshi, Surjyaramnami,
12. Bhangi, Mehtar, Olgana, Rukhi, Malkana, Halalkhor, Lalbegi, Balmiki, Korar, Zadmalli.
13. Bindla
14. Byagara
15. Chalvadi, Channayya.
16. Chenna Dasar, Holaya Dasai, Holeya Dasari.
17. Dakkal, Dokkalwar.
18. Dhor, Kakkayya, Kankayya, Dohor.
19. Dom, Dumar.
20. Ellamalvar, Yellammalawandlu
21. Ganda, Gandi.
22. Garoda, Garo
23. Ghasi, Ghasia.
24. Halleer.
25. Halsar, Haslar, Hulasvar, Halasvar.
26. Holar, Valhar.
27. Kolaya, Holer, Holeya, Holiya.
28. Kaikadi (in Akola, Amravati, Bhandara, Buldana, Nagpur, Wardha and Yavatmal districts and Chandrapur district other than Rajura tahsil).
29. Katia, Patharia.
30. Khangar, Kanera, Mirdha.
31. Khatik, Chikwa, Chikvi.
32. Kolupulvandlu.
33. Kori
34. Lingader.
35. Madgi.
36. Madiga.
37. Mahar, Mehra, Taral, Dhegu Megu.
38. Mahyavanshi, Dhed, Vankar, Maru-Vankar.
39. Mala.
40. Mala Dasari.
41. Mala Hannai.
42. Mala Jangam.
43. Mala masti
44. Mala Sale, Netkani.
45. Mala Sanyasi
46. Mang, Matang, Minimadig, Dankhni, Mang, Mang, Mahashi, Madari, Garudi, Radhe Mang.
47. Mang Garodi, Mang Garudi.
48. Manne.
49. Mashti.
50. Meghval, Menghvar.
51. Mitha Ayyalvar
52. Mukri
53. Nadia, Hadi
54. Pasi.
55. Sansi.
56. Shenva, Chenva, Sedma, Ravat.
57. Sindhollu, Chindollu.
58. Trgar, Tirbanda
59. Turi.

II. LIST OF SCHEDULED TRIBES

1. Andh.
2. Balga
3. Barda.
4. Bavacha, Bamcha
5. Bhaina.
6. Bharia Bhumia, Bhuinhar Bhumia, Pando.
7. Bhattra.
8. Bhil, Bhil Garasia, Dholi Bhil, Dungri Bhil, Dungri Garasia Mewasi Bhil, Rawal Bhil, Tadvi Bhil, Bhagalia, Bhilala, Pawra, Vasava, Vasave.
9. Bhunjia.
10. Binjhwar.
11. Birhul, Birhor.
12. Chodhara (excluding Akola, Amravati, Bhandara, Buldana, Chandrapur, Nagpur, Wardha, Yavatmal, Aurangabad, Bid, Nanded, Osmanabad and Parbhani districts).
13. Dhanka, Tadvi, Tetaria, Valvi
14. Dhanwar.
15. Dhodia.
16. Dubla, Talavia, Halpati
17. Gamit, Gamta, Gavit, Mavchi, Padvi.
18. Gond, Rajgond, Arakh, Arrakh, Agaria, Asur, Badi Maria, Bada Maria, Bhatola, Bhimmi, Bhuta, Koilabhuta, Koilabhuti Bhar, Bisonhorn Maria, Chota Maria, Dandami Maria, Dhuru, Dhurwa, Dhoba, Dhulia, Dorla, Gaiki, Gatta, Gatti, Gatta, Gond Gawari, Hill Maria, Kandra, Kalanga, Khatola Koitar, Koya, Khirwar, Khirwara, Kucha Maria, Kuchaki Maria, Madia, Maria, Mana, Mannewar, Moghya, Mogia, Monghya, Mudia, Muria, Nagarchi, Naikpod, Nagwanshi, Ojha, Raj, Sonjhari Jhareka, Thatia, Thotya, Wade mosria, Vade Maria.
19. Halba, Halbi
20. Kamar.
21. Kathodi, Katkari, Dhor Kathodi, Dhor Kathkari, Son Kathodi, Son Katkari
22. Kawar, Kanwar, Kaur, Cherwa, Rathia, Tanwar, Chattri
23. Khairwar.
24. Kharia.
25. Kokna, Kokni, Kukna.
26. Kol
27. Kolam, Mannervarlu.
28. Koli Dhor, Tokre Koli, Kolcha, Kolgha
29. Koli Mahadev, Dongar Koli.
30. Koli Malhar.
31. Kondh, Khond, Kandh
32. Korku, Bopchi, Moussi, Nihal, Nahul, Bondhi, Bondeya
33. Koya, Bhine Koya, Rajkoya
34. Nagesia, Nagasia
35. Naikda, Nayaka, Cholivala Nayaka, Kapadia Nayaka Mota Nayaka, Nana Nayaka.
36. Oraon, Dhangad.
37. Pardhan, Pathari, Saroti.
38. Pardhi, Advichincher, Phans Pardhi, Phanse Pardhi Langoli Pardhi, Behelia, Bahellia, Chita Pardhi, Shikar Takankar, Takia
39. Parja.
40. Patelia
41. Pomla
42. Rathawa.
43. Sawar, Sawara
44. Thakur, Thakar, Ka Thakur, Ka Thakar, Ma Thakur, Ma Thakar
45. Thoti (in Aurangabad, Bid, Nanded, Osmanabad and Parbhani districts and Rajura tahsil of Chandrapur district)
46. Varli
47. Vitolia, Kotwalia, Barodia

At the time of 1981 census scheduled caste population in Akola district was 100,616 including 51,071 males and 49,545 females. They constitute 5 51 per cent of the total district population as against 4.77 per cent in 1971. Out of the total scheduled caste population

in the district 75,920 (75.46%) live in rural and the remaining 24,696 (24.54%) in the urban areas. In the district, 409 villages have no scheduled caste population (Table 7).

TABLE 7

Proportion of Scheduled Caste population to Total Population in the Villages

Percentage range of Scheduled Caste population to total population (1)	No of villages in each range (2)	Percentage of villages in each range (3)
No SC Population	409	26 45
—5	730	47 22
6—10	230	14 88
11—15	89	5.76
16—20	38	2 46
21—30	30	1 94
31+	20	1 29
All ranges	1,546	100 00

Among the remaining 1,137 villages, the share of scheduled caste population is less than 5 per cent in 730 villages ; 6 to 10 per cent in 230 villages ; 11 to 15 per cent in 89 villages ; 16 to 20 per cent in 38 villages ; 21 to 30 per cent in 30 villages and more than 30 per cent in 20 villages in the district.

Table 7 (1) shows tahsilwise proportion of scheduled caste and scheduled tribe population to the total population for 1971 and 1981.

TABLE 7 (1)

Scheduled caste and Scheduled Tribe Population 1971 and 1981.

District/Tahsil	Percentage of Scheduled Caste population to total population		Percentage of Scheduled Tribe population to total population	
	1971	1981	1971	1981
(1)	(2)	(3)	(4)	(5)
Akola District	4 77	5 51		6 28
Akola tahsil	4 30	5 15	..	4 86
Akot tahsil	4 14	4 84	..	6.98
Murtijapur tahsil	4 66	5 16		4 03
Mangrulpir tahsil	3 82	5 35		11 11
Washim tahsil	7.23	7 67		6 24
Balapur tahsil	3.35	3 98		6 75

As per 1981 census, the scheduled tribe population in Akola district stands at 114,759 comprising of 58,399 males and 56,360 females. Thus, they comprise 6.28 per cent of the population of the district. In the district 90.96 per cent of the scheduled tribe population is rural by residence and 9.04 per cent resides in the urban areas. In fact there was no notified scheduled tribe population in the district prior to 1981 and therefore no tables for scheduled tribes were presented in 1971 census. This sudden emergence of this population in 1981 is due to the removal of area restrictions for recognizing certain tribes as scheduled tribes in the state. In other words certain tribes which were not formerly recognised as scheduled tribes have been recognised as such now.

Out of 1,546 inhabited villages in the district, 656 villages have no scheduled tribe population (Table 8).

TABLE 8

Proportion of Scheduled Tribes Population to Total Population in the Villages

Percentage range of scheduled tribe population to total population (1)	No of villages in each range (2)	Percentage of villages in each range (3)
No ST Population	656	42 43
—5	406	26 26
6—15	205	13 26
16—25	104	6.73
26—35	47	3.04
36—50	30	1.94
51+	98	6 34
All ranges	1,546	100 00

Among the remaining 406 villages, the proportion of scheduled tribe population is less than 5 per cent in 205 villages; 6 to 15 per cent in 104 villages, 16 to 25 per cent in 47 villages, 26 to 35 per cent in 30 villages; 36 to 50 per cent and the remaining 98 villages fall in above 50 per cent

In urban areas, the scheduled castes and scheduled tribes constitute 5.43 per cent and 2.28 per cent of the total population respectively (Table 9).

TABLE 9

Proportion of Scheduled Caste / Scheduled Tribes population in towns

Name and Civic status of the town (1)	Total population (2)	Total Scheduled Caste population (3)	Total Scheduled Tribe population (4)	Percentage of Scheduled Caste population to total population (5)	Percentage of Scehduled Tribe population to total population (6)
Akola City (M. Cl)	225,412	11,278	5,028	5 00	2 23
Akot (M Cl)	51,936	2,583	742	4 97	1.43
Balapur (M Cl)	25,422	731	573	2 88	2 25
Karanja (M Cl)	39,749	2,213	1,181	5 57	2.97
Mangrulpir (M Cl)	17,875	756	700	4 23	3 92
Murtijapur (M Cl)	28,991	2,023	865	6 98	2 98
Patur (M Cl)	14,269	621	242	4 35	1 70
Telhara (M Cl)	11,204	862	292	7 69	2 61
Washim (M. Cl.)	39,804	3,629	753	9.12	1.89
All towns	454,662	24,696	10,376	5 43	2.28

Concentration of scheduled castes is more than the district average in the towns of Karanja, Murtijapur, Telhara and Washim, and scheduled tribes in the towns of Karanja, Mangrulpir, Murtijapur and Telhara.

Literacy

Any person who is able to both read and write with understanding in any language is recorded as a literate by the Indian Census. The latest 1981 census revealed that 47.82 per cent of the total population in the district is literate against the state average literacy rate of 47.18 per cent. Among the various districts in the state, Akola district ranks 9th in terms of literacy rate. Literacy rates by population ranges of villages are also indicated in Table 10.

Within the district the literacy rate is maximum (54.36%) in Akola tahsil and the minimum (39.37%) in Washim tahsil (Table 12). It is also observed that size of the villages and literacy rate are positively corelated (Table 10).

TABLE 10

Literacy Rates by Population Ranges of Villages

Range of Population (1)	No. of villages in each range (2)	Literacy rate (3)
—200	236	37.67
200—499	399	40 50
500—1,999	787	41 56
2,000—4,999	105	47 34
5,000—9,999	12	51 70
10,000+	7	56.91
All ranges	1.546	44 22

Among the various towns in the district Telhara recorded the highest literacy rate 62.33 per cent in 1981 (Table 11)

TABLE 11

Literacy Rate for Towns

Name and civic status of the town (1)	Literacy rate (2)
Akola City (M Cl)	60 94
Akot (M Cl)	55 99
Balapur (M. Cl)	51 95
Karanja (M Cl.)	55 34
Mangrulpir (M. Cl)	57 77
Murtijapur (M Cl)	61.06
Patur (M Cl.)	54.00
Telhara (M. Cl.)	62.33
Washim (M Cl)	56.09
All Towns	58 66

As against the literacy rate was the lowest (51.95%) in Balapur town..

During the span of 80 years (1901—81) the literacy rate in the district increased from 4.49 per cent in 1901 to 47.82 per cent in 1981 [Table 11 (i)].

TABLE 11 (i)

Progress of Literacy 1901—81

Year	Total	Males	Females
1901	4.49	8.50	0.34
1911	4.34	8.29	0.26
1921	5.79	10.59	0.78
1931	7.86	14.21	1.20
1941	22.50	39.41	4.83
1951	22.60	35.70	9.00
1961	31.20	44.81	16.69
1971	39.55	51.84	26.48
1981	47.82	59.54	35.45

The progress in literacy was slow till 1931 when hardly 7.86 per cent of the district population was literate. The post 1931 period experienced a comparatively faster growth. Literacy rose from 22.50 per cent in 1941 to 47.82 per cent in 1981. In 1941, one in every five persons (22.50%) was literate. The ratio narrowed to one in about three (31.20%) in 1961, one in about two and half (39.55%) in 1971 and nearly one in two (47.82%) in 1981. This remarkable improvement may be due to the expansion of educational facilities during the first two five year plans and compulsory primary education for children. The rapid improvement in female literacy rate from 1.20 per cent in 1931 to 35.45 per cent in 1981 is note worthy achievement. The scheme of compulsory primary education introduced for children in 1954 may be another contributing factor of improvement in literacy in the district Literacy rate of two sexes differs sharply. The literacy rate of males (59.54%) was slightly higher than the females (35.45%) in 1981. This rate for males (51 84%) was almost double than that of females (26.48%) in 1971. Sexwise literacy has thus been narrowing although it continues to be wide in itself.

Like male female differentials there exists disparity in the literacy rates of rural and urban areas. As against 44.22 per cent of literates in rural areas and there were 58 66 per cent of literates in urban areas of the district as per 1981 census. Between the two sexes, the differential is larger for females (30.57% rural, 50.43% urban) than for the males (57.28% rural, 66.25% urban).

Within the district, Akola tahsil has the highest literacy rate for males and females as well as for urban area.

Working population

"Work" may be defined as participation in economically productive activity. The participation may be physical or mental in nature. Work involves not only actual work but also effective supervision and direction.

There has been some conceptual change for defining the worker at the 1981 census. A trichotomy of main workers, marginal workers and non-workers has been adopted instead of the dichotomy of workers and non-workers in 1971 and 1961 However, while accepting this conceptual change the feasibility of making the data comparable with the previous censuses was duly considered, conceptually, the main workers plus the marginal workers of 1981 are almost comparable with the 'workers plus non-workers with secondary work' of 1971 and 'workers' of 1961. Further, for 1981 census on the recommendation of Planning Commission and Central Statistical Organisation, only four

industrial categories of main workers i. e. cultivators, agricultural labourers, workers engaged in household industries and other workers have been adopted against the nine industrial categories of workers in 1971 and 1961.

For main workers major part of the preceding year (at least 6 months or 183 days) was adopted while those who worked for sometime during the preceding year but not for the major part, have been treated as marginal workers. All those who had not worked at all during the last year, were recorded as non-workers. Persons engaged in household duties students, dependants, retired persons, rentiers, beggars are some of the categories grouped as non-workers.

1981 census recorded 42 61 per cent of the district population as main workers, 2.21 per cent as margina workers and the remaining 55.18 per cent as non-workers (Table 12).

TABLE

Literates, Workers, Non-Workers, Scheduled

Name of tahsil	Total Rural Urban	Total Population			Percentage of				
		Persons	Males	Females	S C. population to total population	S. T population to total population	Literates to total population		
							Persons	Males	Females
(1)	(2)	(3)	(4)	(5)	(6)	(7)	(8)	(9)	(10)
1. Akola .. .	Total	513,059	266,306	246,753	5 15	4 86	54 36	64 16	43.79
	Rural ..	287,647	148,361	139,286	5 27	6.93	49.21	61 10	36 54
	Urban .	225,412	117,945	107,467	5.00	2.23	60.94	68 01	53.18
2. Akot	Total	280,428	144,006	136,422	4 84	6 98	51.46	61.35	41.03
	Rural	217,288	111,491	105,797	4.65	8 53	49.82	60 36	38.72
	Urban .	63,140	32,515	30,625	5 46	1 64	57.11	64 74	49 02
3. Murtijapur	Total ..	246,772	125,931	120,841	5 16	4 03	50.06	60 53	39.16
	Rural .	178,032	90,692	87,340	4.77	4 44	47.09	58 61	35 13
	Urban .	68,740	35,239	33,501	6 16	2 98	57 76	65 46	49 65
4. Mangrulpir ..	Total	207,865	106,595	101,270	5 35	11.11	39.38	52 90	25 14
	Rural .	189,990	97,250	92,740	5 45	11.79	37 65	51.72	22 90
	Urban .	17,875	9,345	8,530	4.23	3 92	57 77	65 23	49 60
5. Washim .. .	Total .	371,683	188,729	182,954	7.67	6.24	39.37	54 52	23 75
	Rural .	331,879	168,225	163,654	7 50	6.77	37.37	53 05	21.25
	Urban	39,804	20,504	19,300	9 12	1.89	56 09	66 64	44.89
6. Balapur	Total	207,145	106,257	100,888	3 98	6 75	47 61	59 94	34 62
	Rural .	167,454	85,573	81,881	4 11	7 86	46 41	59 89	32 32
	Urban ..	39,691	20,684	19,007	3.41	2.05	52 69	60.16	44.56
Akola District .	Total ..	1,826,952	937,824	889,128	5.51	6 28	47 82	59.54	35.45
	Rural ..	1,372,290	701,592	670,698	5 53	7 61	44 22	57 28	30.57
	Urban .	454,662	236,232	218,430	5.43	2 28	58 66	66 26	50 43

12

Caste/Tribes population in the district

Percentage of											
Main workers to total population			Marginal workers to total population			Total workers to total population			Non-Workers to total population		
Persons	Males	Females	Persons	Males	Famales	Persons	Males	Females	Persons	Males	Females
(11)	(12)	(13)	(14)	(15)	(16)	(17)	(18)	(19)	(20)	(21)	(22)
36.54	50 08	21 92	0.99	0.60	1.41	37.53	50 68	23.33	62.47	49.32	76 67
44.90	54 33	34.85	1.55	0 86	2.28	46.45	55.19	37.13	53.55	44 81	62.87
25 86	44.73	5.16	0 29	0 28	0 29	26 15	45.01	5.45	73.85	54 99	94.55
43.45	55.19	31.06	1.41	0.90	1 95	44 86	56 09	33 01	55.14	43 91	66.99
46 60	57 03	35 61	1 57	0.96	2 20	48.17	57.99	37 81	51 83	42.01	62.19
32.61	48 90	15 32	0 87	0.66	1 08	33 48	49.56	16 40	66 52	50.44	83.60
41.92	52.95	30.43	1.70	0 80	2 64	43 62	53.75	33.07	56.38	46 25	66.93
46.91	55.79	37.68	2 06	0 77	3 41	48.97	56.56	41.09	51 03	43 44	58.91
29.00	45.62	11 52	0 77	0 88	0.65	29.77	46.50	12 17	70.23	53.50	87.33
47.92	55.31	40 13	2.52	1 04	4.08	50 44	56.35	44 21	49.56	43.65	55.79
49.66	56 13	42.87	2 53	0.93	4.22	52.19	57.06	47 09	47.81	42 94	52.91
29 40	46.81	10.33	2.38	2 19	2 59	31.78	49.00	12.92	68 22	51 00	87.08
46.84	55.26	38.15	3 85	1.13	6 67	50 69	56 39	44.82	49 31	43.61	55.18
48.98	56.29	41 46	4.08	1.18	7 07	53.06	57 47	48 53	46 94	42.53	51.47
29.02	46.85	10.06	1 96	0 71	3.30	30 98	47.56	13 36	69 02	52.44	86 64
44 44	53.75	34 64	3.67	2 30	5 11	48 11	56.05	39.75	51.89	43.95	60 25
47.66	55.58	39.38	4.13	2 32	6.03	51.79	57.90	45.41	48 21	42 10	54.59
30 88	46 20	14.21	1.72	2 20	1.19	32.60	48.40	15.40	67 40	51 60	84.60
42.61	53.31	31.33	2.21	1 02	3.47	44.82	54.33	34.80	55.18	45 67	65.20
47.41	55 82	38.61	2 68	1.13	4.31	50.09	56.95	42.92	49.91	43.05	57.08
28.13	45.83	8.98	0.79	0.71	0.89	28.92	46.54	9.87	71.08	53.46	90.13

The corresponding figures for the State as such are 38·71 per cent, 3.85 per cent and 57.44 per cent, respectively. Thus more than two-fifths of the population of the district and the State is engaged in economically productive activity. Compared to 1971, there has been little decrease in the work participation rate both in the district (39.97 % in 1971 and 42.61 % in 1981) and in the State (36.48% in 1971 and 38.71% in 1981). Within the district, the work participation rate recorded at 1981 census was the highest (47.92%) in Mangrulpir tahsil and the lowest (36.54%) in Akola tahsil. Male participation rate (53 31%) is higher than that of the female (31.33%) as per 1981 census. The female participation rate in the district increased from 27.01 per cent in 1971 to 31,33 per cent in 1981 and in the State 19.70 per cent to 23·98 per cent By contrast, there was a marginal rise in the district male participation rate (52 16 per cent in 1971 to 53 31 per cent in 1981). In the State also there is a marginal rise i. e. 52 09 per cent in 1971 to 52.51 per cent in 1981.

1981 work participation rate is more in the rural (47.41%) than the urban (28.13%). Between the two sexes the differential is larger among the females in rural areas (38.61%) than the urban areas (8.98%). The participation rate of the males in rural areas (55.82%) is more than the urban areas (45.83%)

1981 census results revealed that among the main workers in the district, 28.71 per cent are cultivators, 50.83 per cent are agricultural labourers, 1.23 per cent engaged in household industry and the memaining 19.23 per cent engaged in other services. The corresponding percentages for the State are 35.12 per cent, 26 63 per cent, 2.55 per cent and 35.70 per cent. Evidently, three-fourth of the workers in the district are directly engaged in agriculture as cultivators or agricultural labourers. Male and female participation as cultivators in the district is lower than that of the State. Whereas the position is reverse for the participation rate of agricultural labourers. This aspect is more significant for females than males.

In the district, marginal workers were recorded 2.21 per cent of the total population. The participation of males is 1.02 per cent and females is 3.47 per cent. The high incidence of marginal workers among females as compared to males is understandable as the former besides, looking after their household duties and to engage themselves in some economically productive activity to lend support to their male counterparts.

Availability of Amenities—Education

The district has made substantial progress specifically in case of education. Educational amenity is available of 88 16 per cent villages in the district and these villages contain 98.60 per cent of the rural population of the district (Table 13 and 14).

TABLE 13

Distribution of villages according to the availability of different amenities

Serial No.	Name of tahsil	No of inhabited villages	No. (with percentage) of villages having one or more of the following amenities							
			Educational	Medical	Drinking water	Post & Telegraph	Market/ Hat	Communications	Approach by pucca road	Power Supply
(1)	(2)	(3)	(4)	(5)	(6)	(7)	(8)	(9)	(10)	(11)
1	Akola	301	273	67	301	103	105	197	114	186
			(90.70)	(22.26)	(100.00)	(34.22)	(34 88)	(65 45)	(37 87)	(61.79)
2	Akot	256	203	61	256	77	70	115	89	162
			(79.30)	(23.83)	(100 00)	(30.08)	(27.34)	(44.92)	(34.77)	(63.28)
3	Murtijapur	260	222	35	260	53	55	132	130	206
			(85.38)	(13.46)	(100.00)	(20.38)	(21 15)	(50 77)	(50.00)	(79 23)
4	Mangrulpir	226	198	50	226	70	29	120	75	144
			(87.61)	(22.12)	(100.00)	(30.97)	(12.83)	(53.10)	(33 19)	(63.72)
5	Washim	332	312	65	332	97	92	152	161	162
			(93.98)	(19.58)	(100 00)	(29.22)	(27.71)	(45.78)	(48.49)	(48 80)
6	Balapur	171	155	57	171	57	25	78	99	129
			(90.64)	(33.33)	(100.00)	(33.33)	(14 62)	(45 61)	(57.89)	(75.44)
	Total of all tahsils ..	1,546	1,363	335	1,546	457	376	794	668	989
			(88.16)	(21.67)	(100.00)	(29.56)	(24.32)	(51.36)	(43.21)	(63.97)

TABLE 14

Proportion of Rural population served by different amenities

Serial No.	Name of tahsil	Total population of inhabited villages in the tahsil	No. (with proportion) of rural population served by the amenity of							
			Educational	Medical	Drinking water	Post & Telegraph	Market/ Hat	Cummunications	Approach by pucca road	Power supply
(1)	(2)	(3)	(4)	(5)	(6)	(7)	(8)	(9)	(10)	(11)
1	Akola	287,647	285,154 (99.13)	155,505 (54 06)	287,647 (100.00)	191,802 (66.68)	172,747 (60.06)	249,803 (86 84)	186,766 (64 93)	241,192 (83.85)
2	Akot	217,288	211,181 (97 19)	131,093 (60 33)	217,288 (100.00)	146,140 (67.26)	135,520 (62.37)	154,974 (71.32)	132,523 (60.99)	176,753 (81.35)
3	Murtijapur	178,032	173,910 (97.68)	66,556 (37.38)	178,032 (100.00)	87,347 (49 06)	80,026 (44.95)	123,188 (69.19)	117,991 (66 28)	158,151 (88 83)
4	Mangrulpir	189,990	187,997 (98 95)	84,059 (44.24)	189,990 (100 00)	106,634 (56.13)	56,775 (29.88)	134,687 (70 89)	82,242 (43.29)	138,529 (72.91)
5	Washim	331,879	328,984 (99 13)	145,401 (43 81)	331,879 (100.00)	183,891 (55.41)	142,521 (42 94)	202,311 (60 96)	219,789 (66.23)	223,317 (67.29)
6	Balapur	167,454	165,839 (99 04)	103,992 (62.10)	167,454 (100 00)	110,696 (66 11)	76,050 (45 42)	120,550 (71.99)	132,546 (79.15)	150,285 (89.75)
	Total of all tahsil ..	1,372,290	1,353,065 (98 60)	686,606 (50 03)	1,372,290 (100 00)	826,510 (60.23)	663,639 (48 36)	985,513 (71 82)	871,857 (63.53)	1,088,227 (79.30)

The situation regarding schools is best in all the six tahsils of Akola district. More than ninety per cent villages have educational facilities in three tahsils namely Akola, Washim and Balapur. In the remaining tahsils, situation regarding schools is good i.e. Akot (79.30%) Murtijapur (85.38%) and Mangrulpir (87.61%). There are, however, 183 villages in the district which do not have educational amenity. Out of these, 182 villages have less than 500 population and one village fall in the next population range of 500—1,999. In the remaining two population ranges there is not a single village without education facilities (Table 15).

TABLE 15

Distribution of villages according to population range and amenities available

Population range	No. of inhabited villages in each ranges	No. (with percentage) of villages having the amenity of							
		Educational	Medical	Drinking water	Post & Telegraph	Market/ Hat	Communications	Approach by pucca road	Power supply
(1)	(2)	(3)	(4)	(5)	(6)	(7)	(8)	(9)	(10)
—500	635	453 (71.34)	32 (5.04)	635 (100.00)	34 (5.35)	58 (9.13)	210 (33.07)	168 (26.46)	330 (51.97)
500—1,999	787	786 (99.87)	191 (24.27)	787 (100.00)	300 (38.12)	218 (27.70)	467 (59 34)	390 (49.56)	542 (68.87)
2,000—4,999	105	105 (100.00)	93 (88 57)	105 (100 00)	104 (99.05)	82 (78.10)	98 (93 33)	91 (86 67)	98 (03.33)
5,000+	19	19 (100.00)	19 (100 00)	19 (100 00)	19 (100.00)	18 (94.74)	19 (100.00)	19 (100 00)	19 (100.00)
All ranges ..	1,546	1,363 (88.16)	335 (21.67)	1,546 (100.00)	457 (29.56)	376 (24 32)	794 (51.36)	668 (43.21)	989 (63.97)

Among the villages without eductional amenity, the same is available within the distance of 5 kms in respect of 144 villages; at a distance of 5-10 kms for 31 villages, and at a distance of beyond 10 kms. for 8 villages in the district (Table 16).

TABLE 16

Distribution of Villages not having certain amenities, arranged by distance ranges from the places where these are available

Village not having the amenity of	No. of villages where the amenity is not available and available at distance of				
	—5 Kms.	5—10 kms.	10 kms.	Distance unspecified region	Total (Cols. 2—5)
(1)	(2)	(3)	(4)	(5)	(6)
1. Education	144	31	8	..	183
2. Medical	562	407	242	..	1,211
3. Drinking Water	..	..		.	.
4. Post and Telegraph .	789	241	59	..	1,089
5. Market/Hat . . .	576	403	191		1,170
6. Communications	432	226	94		752

The above situation shows that Akola district is improving a rapid progress in case of educational facilities.

Distribution of villages according to the distance from the nearest town and availability of different amenities is indicated in Table 17.

TABLE 17

Distribution of Villages according to the distance from the nearest town and availability of different amenities.

Distance range from the nearest town (in kms)	No. of inhabited villages in each range	No. (with percentage) of villages having the amenity of							
		Educational	Medical	Drinking water	Post & Telegraph	Market/ Hat	Communications	Approach by pucca road	Power supply
(1)	(2)	(3)	(4)	(5)	(6)	(7)	(8)	(9)	(10)
—5	171	132	20	171	34	15	82	79	126
		(77.19)	(11.70)	(100.00)	(19 88)	(8.77)	(47 95)	(46.20)	(73.68)
6—15 . ..	598	529	133	598	174	132	301	257	417
		(88.46)	(22.24)	(100.00)	(29.10)	(22 07)	(50 33)	(42.98)	(69.73)
16—50 . . .	766	691	181	766	247	226	404	328	441
		(90 21)	(23.63)	(100.00)	(32.25)	(29.50)	(52.74)	(42.82)	(57.57)
51+	11	11	1	11	2	3	7	4	5
		(100.00)	(9.09)	(100.00)	(18.18)	(27.27)	(63.64)	(36.36)	(45.45)
All ranges .	1,546	1,363	335	1.546	457	376	794	668	989
		(88.16)	(21.67)	(100.00)	(29.56)	(24.32)	(51 36)	(43 21)	(63.97)

Table 18 indicates schools per ten thousand of population in towns.

TABLE 18

Schools per ten thousand population in towns

Class, name and civic status of town	No per ten thousand population			
	Higher Secondary/ Inter/PUC/Junior College	Secondary/ Matriculation	Junior secondary/ Middle	Primary
(1)	(2)	(3)	(4)	(5)
I Akola City (M Cl.)	0.22	1.29	1 24	2 97
II Akot (M. Cl.)	1.73	1 73	1.73	2.89
III Balapur (M Cl.)	0.79	1 18	1 18	3.93
III Karanja (M. Cl.)	1.76	1.76	2.01	3.27
IV Mangrulpir (M. Cl.)	2.24	2 24	2.24	3.36
III Murtijapur (M. Cl.)	2.07	2.07	2.76	3.45
IV Patur (M. Cl.)	1.40	1.40	2.10	2.80
IV Telhara (M. Cl.)	1.79	1.79	2.68	3.57
III Washim (M. Cl.)	1.51	1.26	1.26	2.51
All Towns ..	0.95	1 47	1.56	3.06

On an average, the population to institution ratio in urban areas in the district is, 10,000 : 0.95 Higher Secondary/Int/PUC/Junior Colleges ; 10,000 : 1.47 Secondary/Matriculation Schools ; 10,000 : 1.56 Junior Secondary/Middle Schools and 10,000 : 3.06 Primary Schools. In other words, among urbanities there is a Higher Secondary/Int/PUC/Junior College for every 10,574 persons, Secondary/Matriculation Schools for every 6,786 persons, Middle Schools for every 6,404 persons and Primary Schools for every 3,271 persons in the district.

Medical

The medical amenities are spread over to 335 villages in the district. This shows that 21.67 per cent villages have the network of medical facility. From the population point of view 50.03 per cent of the rural population is benefitted by this amenity. This situation is not very satisfactory in respect of medical facilities. It is true, that in rural areas of Maharashtra State, unwillingness on the part of medical personnel to work in the rural sector is one of the main causes. However, the establishment of primary health centres, opening of rural dispensaries and cottage hospitals are bound to steadily change the medical situation in future.

Within the district Balapur tahsil, where 33.33 per cent of the villages are equipped with some kind of medical facility and 62.10 per cent of its population gets the benefit (Table 14) On the other hand, in Murtijapur tahsil where 13.46 per cent villages covering 37.38 per cent of its population enjoy the facility in the villages itself. It is not a good condition in the point of medical facility because only 50 per cent people got this facility.

Among the 1,211 villages which do not have any medical facility, the same is available at a distance of upto 5 kms for 562 villages, at a distance of 5—10 kms in respect of 407 villages and beyond 10 kms for the remaining 242 villages in the district (Table 16). It is also observed that all the big sized 19 villages (5,000+) are equipped with some kind of medical facility within the village, while 32 villages are in the population range below 500 (Table 15).

Table 19 gives the number of beds per 1,000 of population in the towns.

TABLE 19

No. of Beds in Medical-Institutions in Towns

Class, name and civic status of the town	No of Beds in Medical Institutions per 1,000 population
(1)	(2)
I Akola City (M Cl.)	3.68
II Akot (M. Cl.)	0.15
III Balapur (M. Cl.)	2 24
III Karanja (M. Cl.)	0.68
IV Mangrulpir (M. Cl.)	0.50
III Murtijapur (M. Cl.)	1 38
IV Patur (M. Cl.)	..
IV Telhara (M. Cl)	1.79
III Washim (M. Cl.)	3.32
All Towns ..	2.47

On an average there are 2.47 beds per thousand of population in the urban areas of the district. Out of 9 towns only 2 towns ; namely Akola (3.68%) and Washim (3.32%) are above the district average for urban areas. No medical institution is available in Patur town of Balapur tahsil.

Drinking Water

It is heartening to note that all the villages in the district have drinking water amenity.

Post and Telegraph

The post and telegraph amenities are spread over to 457 villages in the district. This shows that 29.56 per cent villages have the network of post and telegraph facility. From the population point of view 60.23 per cent of the rural population is benefitted by this amenity. Amongst the various tahsils of the district Akola leads with 34 22 per cent of its villages having the benefit of post and telegraph. Balapur ranks second with 33.33 per cent of its villages benefitting from the same. The coverage of villages in the remaining Murtijapur and Mangrulpir tahsils are between 20.38 per cent and 30.97 per cent (Table 13).

Among the 457 villages with the post and telegraph amenity, 34 villages are in the population range of less than 500 ; 300 villages in the range of 500—1,999 ; 104 villages in the population range of 2,000—4,999 and remaining 19 villages in the range of 5,000+ respectively.

1,089 villages in the district do not have facility of post offices. Among them, it is available within a distance of 5 kms for 789 villages, at a distance of 5—10 kms for 241 villages and beyond 10 kms for the remaining 59 villages in the district.

Market/Hat

Market/hat are spread over to 376 (24.32%) villages in the district and these villages account 48.36 per cent of the district's rural population Within the district Akola tahsil has the highest markets 105 (34.88%) and the Mangrulpir tahsil has the lowest markets 29 (12.83%).

Among the 1,170 villages where market/hat is not held, the same is available within a distance of about 5 kms for 576 villages. Inhabitants of another 403 villages have to walk a distance of 5—10 kms to obtain this facility. There are yet another 191 villages whose inhabitants have to treat a distance of beyond 10 kms to get this amenity. Of the 376 villages where markets/hats are held, 58 villages are in the population range of less than 500 and 218 fall in the population range of 500—1,999. The remaining 82 and 18 fall in the population range of 2,000—4,999 and 5,000+ respectively.

Communications

In the district, 794 (51.36%) villages have the availability of bus stop/railway station/water way within the village and they serve near about three-fourth (71.82%) of the rural population of the district. Among the remaining 752 villages, it is available within a distance of about 5 kms in respect of 432 villages, at a distance of 5—10 kms in respect of 226 villages and beyond 10 kms for 94 villages. Among the 794 villages, 210 villages with this amenity are in the population range below 500, 467 villages with this amenity are

in the range of 500—1,999, 98 villages in the range of 2,000—4,999 and 19 villages in the range of 5,000+.

Approach by pucca road

In the district, 668 (43.21%) villages are approachable by pucca road and they serve 63 53 per cent of the rural population of the district The position is not good in Mangrulpir and Akot tahsils where only 33 19 per cent and 34.77 per cent of the villages are linked with pucca roads. Of the 668 villages linked with pucca roads, 168 villages have less than 500 population and 390 fall in the population range of 500—1,999. The remaining 91 and 19 fall in the population range of 2,000—4,999 and 5,000 + respectively

Power Supply

The rural electrification programme assigned importance from the third five year plan and this has resulted in accelerating the supply of power in the rural areas There are, however, 989 (63 97%) villages in the district now get the power supply which cover more than three fourth (79 30%) of its rural population. Power supply is available more than three fourth in Murtijapur (79.23%) and Balapur (75.44%) tahsils in the district. The lowest percentage of villages having power supply is in Washim tahsil (48.80%). Among the villages with availability of power supply, 330 are in the population range of below 500 and 542 fall in the population range of 500—1,999. The remaining 98 and 19 fall in the population range of 2,000—4,999 and 5,000 +, and their proportion to total villages is 93 33 and 100.00 per cent respectively.

Villages which do not have any amenity (except drinking water) are 71 in number (Appendix III) and they account for 0.37 per cent of the district's rural population. Tahsilwise break-up of these villages is ; Akola (16), Akot (16), Murtijapur (8), Mangrulpir (16), Washim (8) and Balapur (7) Further, 67 of these villages are in the population range of below 200 and 4 in the range of 200—499. The non-availability of any kind of amenity (except for drinking water) in 71 villages, 183 villages without any school, 1,211 villages devoid of medical facility, 1,089 villages not having postal facility, no market/hat in 1,170 villages, 752 villages without the facility of bus stop/railway station/water way, 878 villages not approachable through pucca road and 557 villages not having power supply, is certainly not a happy situation except education and power supply.

Land Utilisation

Columns 15 to 19 of the village directory give land use pattern of each village in the district. Classification of land use adopted here corresponds to the classification recommended by the Ministry of Food and Agriculture.

Forest

The forests are mainly in Balapur, Akola and Mangrulpir tahsils on the Balaghat plateau of Ajanta hills, the Narnala reserves of the Satpura ranges and in the Payanghat along the plains of the Purna river. The forest areas in the district is 1,295.22 km^2. The forests in the district fall in the " Dry Deciduous Type ." The main species of the forests is teak. The other important species are Babul, Anjan, Bamboo and Sandalwood Sandalwood forests are patchy and are the results of plantation. Akola and Washim are the important forest produce collection centres.

Irrigated, Un-Irrigated and Culturable Waste Areas

Data pertaining to irrigated area (by source), un-irrigated area and culturable waste is given under Columns 16, 17 and 18 respectively of the Village Directory. Within the district, total cultivated area is 86.27 per cent. It is more than three-fourth of the total area (Table 20).

TABLE 20

Distribution of villages according to the Land Use (in hectares)

Serial No.	Name of tahsil	No. of inhabited villages	Total area	Percentage of cultivable area to total area	Percentage of irrigated area to the total cultivable area
(1)	(2)	(3)	(4)	(5)	(6)
1	Akola	301	176,640 49	86.42	3.23
2	Akot	256	130,622.63	90.73	1.33
3	Murtijapur	260	141,893 27	89.31	1.68
4	Mangrulpir	226	148,775.24	87 83	0.97
5	Washim	332	268,077.22	84.53	2.49
6	Balapur	171	125,953 96	80 41	2.48
	Total of all tahsils ...	1,546	991,962 81	86 27	2.11

The four tahsils are above the district average in respect of cultivated area i. e. Akola (86.42%), Akot (90 73%), Murtijapur (89.31%)and Mangrulpir(87.83%). The remaining tahsils are below the district average i. e. Washim (84.53%) and Balapur (80.41%).

The Akola district has extremely small area under irrigation. In the district only 2 11 per cent of the cultivated area is irrigated. Within the district Akola Washim and Balapur tahsils are above the district average and Akot, Murtijapur and Mangrulpir tahsils are below the district average (Table 20). The important sources of irrigation are wells and tanks.

Staple Food

As in the other areas of the state, in this district also there are two agricultural seasons viz ; Kharif and Rabi. But the district has much more area under kharif than rabi. The crops which are taken in the early south-west monsoon are called kharif crops, while those harvested in the winter are known as rabi crops

Among the non-food crops, cotton occupied an important place in the district. The principal crops grown in kharif season are cotton, jowar, groundnut, tur, udid and mung. Wheat and gram are the main rabi crops. Unlike many other districts jowar is not grown in the rabi season. Sugarcane which is a perennial crop is grown on a very small area The cropping pattern within the district varies according to soils and climatic conditions. Akot tahsil has the largest proportion of area under cotton. Washim tahsil having cooler climate has the largest proportion under wheat. Mangrulpir tahsil is favourable for groundnut.

Among the food crops in the district, jowar is the most important crop. The second in order of importance is wheat and third is rice. Jowar and wheat constitutes the main staple food for the villages in Akola district. Table 21 indicates that wheat is the staple food in all the tahsils of the district.

TABLE 21

Main Staple food in the Majority of Village in each tahsil

Serial No.	Name of Tahsil	Main staple food
(1)	(2)	(3)
1	Akola	Wheat, Jowar
2	Akot	Wheat, Jowar
3	Murtijapur	Wheat, Jowar
4	Mangrulpir	Rice, Wheat
5	Washim	Wheat, Jowar
6	Balapur	Wheat, Jowar

Jowar is also consumed in all the tahsils, except Mangrulpir Rice constitutes a part of staple food in Mangrulpir tahsil

The following table shows the harvesting period for reference

Crop	Month	Harvesting-period
(1)	(2)	(3)
(i) *Kharif*		
Jowar	June-August	November-January
Tur	June-July	November-January
Cotton	June	November-January
(ii) *Rabi*		
Wheat	October-November	February-March
Gram	October-November	February-March

Municipal Finance

Table 22 gives per capita receipts and expenditure (in rupees) for every town in the district.

TABLE 22

Per capita receipt and expenditure in towns

Class, name and Civic Status of the town	Per capita								
	Receipt (in Rs)			Expenditure (in Rs)					
	Total	Receipt through taxes	Receipt from all other sources	Total Expenditure	General administration	Expenditure on public health and conveniences	Public works	Expenditure on public institutions	Other aspects
(1)	(2)	(3)	(4)	(5)	(6)	(7)	(8)	(9)	(10)
I Akola City (M. Cl) .	107 01	61 08	45 93	88 17	17 41	43 70	5 48	17 05	4 53
II Akot (M Cl.) ..	80 21	26 73	53.48	83 56	14 46	18 45	12 88	13 11	24 66
III Balapur (M Cl) .. .	46 93	13 57	33 36	47.20	11 13	11 09	3 97	11 21	9 80
III Karanja (M Cl)	107 85	36.88	70.97	93.41	43 14	7 60	2.09	0 18	40 40
IV Mangrulpir (M Cl) ..	79 89	3.02	76 87	66 68	24 39	17 68	3 24	18 29	3.08
III Murtijapur (M. Cl.) ..	95 44	36.91	58.53	96.58	16 87	28 77	6 24	19 87	24 83
IV Patur (M. Cl) . .	57 40	12.62	44.78	57.33	12 83	9 60	0 84	9 53	24.53
IV Telhara (M. Cl) .	103.71	31.59	72.12	106.66	20.17	24 99	13 66	15 08	32 76
III Washim (M. Cl.) ..	77 76	40 20	37 56	77 53	11 10	31 25	5 28	16.41	13.49
Total	94 66	44 48	50 18	84.06	18.59	31.24	5 94	14 69	13 60

On an average the per capita receipts is Rs. 94.66, out of which Rs. 44.48 is received through local taxes and the remaining Rs. 50.18 from all other sources. The total expenditure incurred per head is Rs. 84 06, of which Rs. 18.59 on general administration, Rs. 31.24 on public health and conveniences, Rs. 5.94 on public works, Rs. 14.69 on public institution and Rs. 13.60 on all other aspects. Among all the towns, both the receipts received and the expenditure incurred per head are the highest in Karanja and Telhara respectively.

Minerals

The part of the district is covered by Deccan Trap which is used for building purposes. Deposits of minerals have not been so far in the district. Mining activity in the district is, therefore, restricted only to the quarring of stones.

Fisheries

Fishing activity in the district is naturally restricted to inland water only, rivers, tanks and ponds being the chief sources. These resources comprise of the Gram-Panchayat and other local bodies. The important rivers of the district are Purna and Penganga. The tanks at Risod, Haral and Karanja are used for pisciculture.

Since fishing industry has limited scope, some of them take to seasonal agriculture. Generally important varieties of fish which are found in Akola district are Murrel, Dhadkya, Botri, Padhan, Tambu, Karvadi Poshti, Dhoarea, Chela, Katva, Seenghan, Chandni, Kolus, Magur, Zinga etc. Fisherman in the district belong to the communities called Dheemer, Bhoi and Kahar.

Industries

Akola district is predominently agricultural with about 80 per cent of its total working population engaged in agricultural pursuits as per the 1981 census. Agro-based industries like ginning and pressing factories and oil mills are the common types. As per new industrial policy of Government of India, development of small and village industries provide new job to unemployment.

There are some large scale manufacturing factories producing textiles and hydro-genated oil (Vanaspati). The cotton spinning and weaving mill of Akola town producing both cotton yarn and cloth. There are a number of ginning and pressing units combined with oil-milling providing work almost all the year round.

Number of small scale establishments like dal-mills, oil-presses, confectionery, bidi-making, saw-mills, soap-making, metal-plating and enginneering etc ; in the district.

In the cottage and small scale industries sector, handloom, khadi and village industries, handicrafts and professions like shoe-making, carpentary, brick-making, pottery, oil-ghanies, etc., are some of the important industries in the district. Some of these manufacturing industries are traditional crafts, conducted on household and cottage industries. Cotton weaving in handloom is also common in some parts of the district. They are mostly Momins and Koshties. These persons are spread all over the district and are mainly in Akot, Washim and Balapur tahsils. Mattrosses from Akot and Balapur are well known in the country. There is also a factory manufacturing wooden toys in Akola.

Trade and Commerce

Raw cotton is the most important article of export, in addition to cotton-seed, oil-seeds, oil-cake, jowar, betel leaves, cattle etc.Betel leaves are grown extensively in Akot and nearby villages are well known because they can be preserved for about two months. They are largely exported to Delhi, Amritsar, Burhanpur, Ambala, Ahmadabad, Surat, Jalgaon and Dhule. Foodgrains market centre is at Risod in Washim tahsil. Umbarda in Murtijapur tahsil is a cattle market centre and specially bullocks are sold at this market throughout the year and people from distant places come there to purchase bullocks and other cattle. The chief articles of imports are rice, wheat, gur, pulses, salt, miscellaneous provisions, coconuts, fruits, tobacco, medicines, stationery, etc.

TABLE 23

Most important commodities manufactured, imported and exported in towns

Class, name and Civic status of the town	Most important commodities		
	Manufactured	Exported	Imported
(1)	(2)	(3)	(4)
I Akola City (M. Cl.)	Cotton bales	Cotton bales	Raw Cotton
II Akot (M. Cl.)	Sweet oil	Ginned and hand pressed cotton.	Cloth
III Balapur (M. Cl.)	Handloom Carpets	Handloom Carpets	Yarn
III Karanja (M. Cl.)	Plastic ropes	Edible oil	Raw cotton
IV Mangrulpir (M. Cl.)		Jowar	Gur
III Murtijapur (M. Cl.)	Cotton bales	Cotton bales	Sugar
IV Patur (M. Cl.)	Agricultural implement	Cotton bales	Raw cotton
IV Telhara (M. Cl.)	Cotton bales	Cotton bales	Cloth
III Washim (M. Cl.)	Washing soap	Jowar	Cloth

The distribution of goods beyond the wholesale trade centres is done at market places and weekly bazars held at different places and on different days of the week.

Table 24 indicates proportion of slum population to total population and density of slum per km² in town.

TABLE 24

Proportion of slum population in town

Class, name and civic Status of the town	Proportion of the slums population to total population of the town	Density in slums (Per km²)
(1)	(2)	(3)
I Akola City (M Cl) ..	18.54	94,970
II Akot (M Cl)	No notified slums, within the Municipal limites hence, the Information shows nil	
Total	18.54	94,970

Places of Tourists Importance

Some important historical fort at Akola, Balapur and Karanja towns. A large number of visitors are visiting at Shirpur (a large village in Washim tahsil) to see the temple of Padmaprabha, one of the 24 Tirthankars of the Jains. In addition to the above places some important fairs are held in various parts of the district. All these places give to trading and allied activities like hotels, handicrafts and other fancy articles.

VILLAGE DIRECTORY

SECTION I

PART A—VILLAGE AND TOWN DIRECTORY

SECTION I—VILLAGE DIRECTORY

Note Explaining the Abbreviations used in the Village Directory.

The 'Village Directory' gives the list of villages, their area, population, amenities such as educational, medical, communications, drinking water facilities etc. available to them and also the land use of each village. For this purpose, villages have been arranged tahsilwise in order of their location code number. The inclusion of alphabetical list of villages and the map of every tahsil depicting location of villages by population size, urban-spread and important-infrastructural facilities available therein will further help the readers in identifying any village in the tahsil.

'Village' is a statutory recognised unit having a definite boundary and separate land records. In case, a village is treated as an outgrowth of urban agglomeration, data on amenities and land use for that village have not been given in the Village Directory but shown alongwith the urban component. For those villages which have partly merged in an outgrowth, data pertaining to remaining part of the village is shown in the Village Directory and for the part merged or treated as an outgrowth, the details have been given under the concerned urban agglomeration. If a village, has fully merged in the town, the same has been specified as such in the Village Directory. However, all such villages do appear in the village Primary Census Abstract for any cross reference. Similarly, villages treated as Census Towns (urban) for the first time in 1981 Census are shown both in the Village Directory and the Village Primary Census Abstract for making any cross reference and no data relating to the amentities available have been indicated in the Village Directory. However, land use data for all such villages can be seen in the Appendix-II of the Village Directory.

If a village has fully merged into another village, the location code number and name of the merged village are given both in the village Primary Census Abstract and the Village Directory at the appropriate place. Data in respect of these two villages put together appear against the village with which the other village has merged.

The "un-inhabitated" villages (villages with no population) have been indicated as such after furnishing details in columns 1 to 3 i.e. the location code number, name and area of the village. In addition to all the above details, following four appendices to village Directory have also been included :—

Appendix (i)- Tahsilwise abstract of educational, medical and other amenities ;

Appendix (ii) Land utilisation data for census towns ;

Appendix (iii) Tahsilwise list of villages with no amenities available ; and

Appendix (iv) Tahsilwise list of villages according to proportion of Scheduled Castes/Scheduled Tribes population.

The first two appendices were also prepared for 1971 District Census Handbook. Appendics (iii) and (iv), added in 1981, are expected to help the planners for planning inputs in areas/villages where basic infrastructure is lacking and also for evolving suitable plans for the welfare of Scheduled Castes and Scheduled Tribes.

The Village Directory form has 20 columns and the details given under each column are as under :—

Column 1 gives the location code number of each village as the same is essential for identification of the village.

Column 2 indicates name of the village. For filling up of this column, 1971 Direct Census Handbook has been used as the basis.

Column 3 shows area figures (in hectares) as supplied by the State Revenue Department. For towns however, the area figures are in km^2.

Column 4, which gives population and the number of households in each village has been introduced for 1981 census to examine the corelation between the amenities available to the population and the number of households. Figures given within brackets against total population in this column refer to the number of households in the village.

Data on amentities such as educational, medical, communications, availability of drinking water, days of market/hat etc. are shown under columns 5 to 11 of the Village Directory. Additional feature for 1981 District Census Handbook is that in case if amenity is not available within the referent village, a dash (—) is shown in the column and next to it, in brackets the distance from the village in broad ranges viz., upto 5 km, 5-10 km, and 10+km. to the nearest place where the facility is available has been given. This will help not only for local area planning but in regulating the provision of goods and services as well, so as to minimise the regional imbalances in the process of development.

Cloumn 5 exhibits the availability of educational facilities viz. primary or elementary school, junior secondary or middle school, matriculation or secondary school, higher secondary/intermediate/pre-university/junior college, college, industrial school, training school, adult literacy school/centre and other educational institutions (Sanskrit pathshala, senior basic school, makhtab etc.).

If in a village, secondary school has middle and primary classes also the same has been counted as three schools i.e. secondary, middle and primary school. In case, there are more than one institutions of any type in a village their number is indicated within brackets against the prescribed abbreviation. Following abbreviations have been used for presenting data on educational amenities :

Primary or Secondary School	P
Junior Secondary or Middle School ..	M
Matriculation or Secondary School ..	H
Higher Secondary / Intermediate / Pre-University/Junior College (PUC).	PUC
College, any college (graduate level and above) like Arts, Science, Commerce, etc.	C
Industrial School	I
Training School	Tr.
Adult Literacy Class/Centre	AC
Other Educational Institutions	O

Column 6, provides data on medical facilities available in the village. If in a village no medical facility is available 'dash' (—) has been placed and within the brackets the distance in broad ranges (upto 5 kms, 5—10 kms and above 10 kms of the nearest place where the most modest medical amentity scuh as dispensary/ community health worker is available) has been indicated. Various types of medical institutions included and codes used for them are as follows :

Hospital	H
Maternity and Child Welfare Centre	MCW
Maternity Home	MH
Child Welfare Centre	CWC
Health Centre	HC
Primary Health Centre	PHC
Primary Health Sub-centre	PHS
Dispensary	D
Family Planning Centre	FPC
T. B. Clinic	TB
Nursing Home	NH
Registered Private Practitioner	RP
Subsidised Medical Practitioner	SMP
Community Health Worker	CHW
Others	O

Column 7 gives information regarding availability of drinking water within the village. In case more than one source is available for drinking water, the same has been mentioned. Following abbreviations have been used for indicating the source of drinking water in the village :

Tap water	T
Well water	W
Tank water	Tk
Tube-Well water	TW
Hand pump	Hp
River water	R
Fountain	F
Canal	C
Lake	L
Spring	S
Nallah	N
Others	O
Information Not Available	NA

Column 8 shows postal facilities such as post office, telegraph office, post and telegraph office and telephone connections available in the village. Various abbreviations adopted for indicating this information are :—

Post Office	PO
Telegraph Office	TO
Post and Telegraph Office	PTO
Telephone Connection	Phone

Column 9 gives information on day or days of the market/hat held in the village. This information is based on local enquiry and generally relate to weekly or bi-weekly market., If in any case, the market is held monthly or fortnightly it has been recorded accordingly in this column. In case weekly or bi-weekly or monthly market/hat is not being held, the column has been left blank.

Column 10 represents information as to whether the village is served by any mode of public transport like bus, rails and water-way and the same has been indicated as follows :—

Bus Stop	BS
Railway Station	RS
Navigable Water-way (including river, canal and back-water etc.).	NW

Column 11 refers to the state of roads etc. in the village. This will help us in determining as to whether the village is approachable both in fair and foul weather. Following abbreviations have been used for stating this information.

Pucca Road	PR
Kaccha Road	KR
Navigable River	NR
Navigable Canal	NC
Navigable waterway (Other than river or canal).	NW
Foot Path	FP

Column 12 gives the distance in Kilometres within bracket from the nearest town. In case, the nearest town is located in another state the name of the state has also been indicated.

Column 13 relates to the availability of power supply to the village. The various sources of power supply have been indicated through the following codes :—

Electricity for Domestic purpose	ED
Electricity for Agriculture	EAg
Electricity for Other purpose like Industrial, Commercial etc.	EO
Electricity for all purposes listed above	EA

In case the power supply is realeased only for specific purpose, say agriculture or other, it has been stated accordingly.

Column 14 gives staple food (only in terms of grains of the majority people of the village during the major part of the year. This may be rice, wheat, jowar, maize ragi, etc. or a combination of grains where it is difficult to determine a particular grain.

Columns 15 to 19 give the details about land utilization. The land use pattern given in the Village Directory conforms to the classification recommended by the Ministry of Food and Agriculture, Government of India which maintains the land record under the following five categories :—

(1) Forests.

(2) Not available for cultivation—
  (a) lands put to non-agricultural uses.
  (b) barren and unculturable land.

(3) Other uncultivated lands excluding fallow land.
  (a) permanent pastures and other grazing lands.
  (b) lands under miscellaneous tree crops and grooves not included in the net area sown.
  (c) culturable wastes.

(4) Fallow lands.
  (a) Fallow lands other than current fallows.
  (b) current fallows.

(5) Net area sown.

Column 15 shows all the lands classed as forest under any legal enactment dealing with forest or administer as forests, whether state owned or private. In case, any portion of such land is not actually wooded but put some agricultural use, that portion is included under the appropriate heading of cultivated or in-cultivated land.

Columns 16 and 17 cover all agricultural lands including the net area sown with crops and orchard and also the current and other fallow lands. Net area sown represent the area sown under various crops and orchard Areas sown more than once in the same year have been counted only once. Column 16 indicates extent of irrigated lands under various types of irrigation e. g. canal, tank, wells, tubewells etc. and codes adopted for indicating various sources of irrigation are as under :—

Government Canal	GC
Private Canal	PC
Well (without Electricity)	W
Well (with Electricity)..	WE
Tube Well (without Electricity)	TW
Tube Well (with Electricity)	TWE
Tank	Tk
River	R
Lake	L
Water Fall	WF
Others	O
Total	T

Column 18 gives information on culturable wastes lands and includes land available for cultivation whether or not taken up for cultivation once. Area taken up o cultivation once but not cultivated during the preceding five years or more in succession is also covered under this column. Such lands may either be fallow or covered with shrubs and jungles which are not put to any use. These lands may be assessed or unassessed and found in isolated blocks or within the cultivating holdings. Lands under thatching grass, bamboo, bushes and other grooves for fuels etc., which are not included under orchards or forests, are included in this category. All grazing lands, whether they are permanent pastures and meadows or not, village common and grazing lands within forest areas, are also included in this column.

Column 19 shows land not available for cultivation such as barren, unculturable land and land put to non-agricultural uses. All lands covered under buildings roads, railways, rivers, canals etc. form part of the land under non-agricultural uses. Barren and unculturable lands include mountains, rocks, deserts etc. which cannot be brought under cultivation, except at a very high cost.

Column 20 has been filled up on the basis of local enquiry. Besides, recording the particulars of places of importance, it gives information on number of newspapers coming in the village, motor cycles/scooters, cars/jeeps and tractors available in the villages. Appropriate codes listed below have been used for presenting this information and number of items available is mentioned against the code used :—

N .. Copies of Newspapers coming in the village.
M .. Motor cycles/scooters available in the village.
C .. Cars/jeeps available in the village.
T .. Tractors available in the village.
PS .. Police Station.

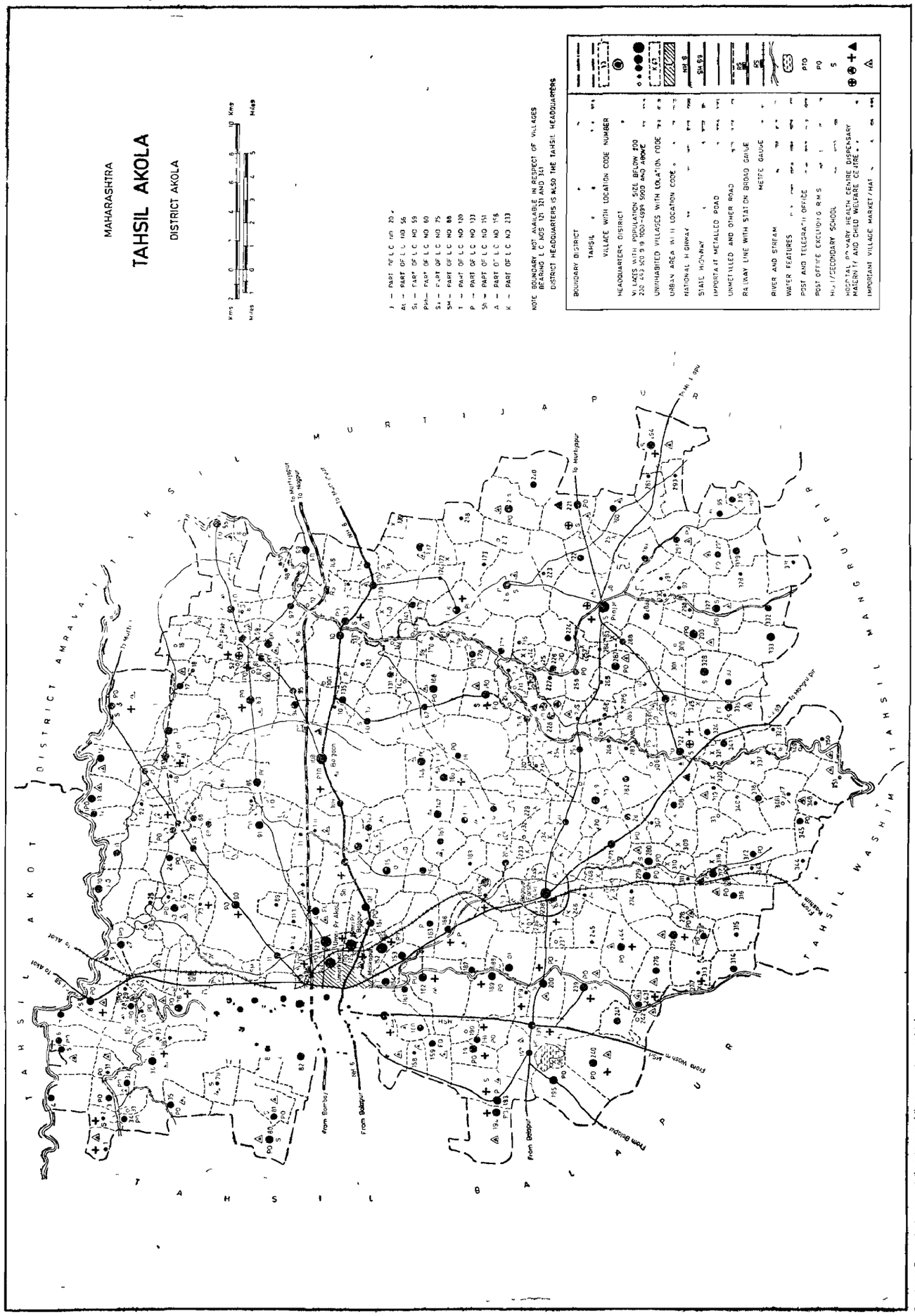

Based upon Survey of India map with the permission of the Surveyor General of India.
© Government of India Copyright 1985

ALPHABETICAL LIST OF VILLAGES

1 AKOLA TAHSIL

Serial No.	Name of Village	Code No.	Population 1981
(1)	(2)	(3)	(4)
1	Agar	36	3,045
2	Akhatwada	68	641
3	Akola Rural	121	405
4	*Akoli Bk.*	156	*Uninhabited*
5	Akoli Kh.	155	1,938
6	Alanda	185	455
7	Aliyabad	89	337
8	Amanatpur	83	695
9	Ambikapur	21	763
10	Anakwadi	69	509
11	Anjani Bk.	231	334
12	Anjani Kh	251	350
13	*Anjani Mahala*	254	*Uninhabited*
14	Anwi	94	1,254
15	Apatapa	47	835
16	Apoti Bk.	45	600
17	Apoti Kh	23	599
18	*Asartek*	179	*Uninhabited*
19	*Askaripur*	203	*Uninhabited*
20	*Asrafpur*	229	*Uninhabited*
21	Atkali	56	121
22	*Atkali*	248	*Uninhabited*
23	*Atkali*	301	*Uninhabited*
24	Babhulgaon	127	2,653
25	Badlapur	79	379
26	Bagayat Barshi Takli	238	11,541
27	Bahadarpur	58	310
28	Bahirkhed	51	410
29	Bahirkhed	290	243
30	Bakharabad	81	567
31	*Bakharapur*	202	*Uninhabited*
32	*Barshi Takli*	235	*Uninhabited*
33	*Belkhed*	277	*Uninhabited*
34	Bhambora	210	77
35	Bhaiatpur	232	20
36	Bhendgaon	288	698
37	Bhendikazi	264	274
38	Bhendi Mahala	287	1,146
39	Bhendi Sutrak	265	335
40	Bhod	77	622
41	Bhorad	82	2,097
42	Birsingpur	102	178
43	Bondarkhed	111	403
44	Bondarkhed	188	8
45	Borgaon	108	10,652
46	Borgaon Kh.	176	1,385
47	Bormali	312	563
48	Brambhandari	205	3
49	Chachondi	113	300
50	*Chandki*	175	*Uninhabited*
51	Chandpur	42	5
52	Chandur	162	3,163
53	Changephal	187	528
54	Chelka	314	774
55	Chikhalgaon	240	2,615
56	Chinchkhed Bk.	293	338
57	Chinchkhed Kh	306	189
58	Chincholi	276	659
59	Chincholi Devdari	346	156
60	Chohogaon	342	695
61	Dagadparwa	271	1,328
62	Dahigaon	63	2,451
63	Dalambi	134	593
64	Dapaki	174	276
65	Dapura	49	1,043
66	*Dauchaka*	284	*Uninhabited*
67	Devdari	347	363
68	Devli	168	1,074
69	Dhaba	316	708
70	Dhaga	132	327
71	Dhakali	295	750
72	Dhamana	4	676
73	Dhamandari	344	228
74	Dhanora	351	362
75	*Dhapashi*	196	*Uninhabited*
76	*Dharagiri*	259	*Uninhabited*
77	Dhotardi	65	1,177
78	Dhotarkhed	349	104

1 AKOLA TAHSIL—*contd.*

Serial No.	Name of Village	Code No	Population 1981
(1)	(2)	(3)	(4)
79	Dodki	171	636
80	Donad Bk.	253	648
81	Donad Kh.	255	447
82	Dongargaon	128	1,258
83	Donwada	10	1,233
84	Dudhala	1	275
85	Dudhlam	137	1,037
86	Eklara	11	575
87	Faramardabad	30	44
88	Fefra	350	229
89	Gandhigram	8	1,231
90	Gajipur	57	462
91	Ghonga	217	1
92	Ghota	221	1,179
93	Ghusar	90	3,420
94	Ghusarwadi	73	491
95	Gonapur	48	346
96	Gondapur	18	200
97	Gopalkhed	7	890
98	Goregaon	99	1,085
99	Goregaon Bk.	194	1,488
100	Goregaon Kh.	193	1,720
101	Gorvha	182	809
102	Gotra	31	399
103	Gudadhi	124	1,173
104	Haldoli	339	157
105	Hatala	33	105
106	Hatola	304	1,517
107	Hingna	101	28
108	Hingna	160	848
109	Hingna Barlinga	190	123
110	*Hingna Kumbhari*	149	*Uninhabited*
111	Hingna Tamaswadi	9	317
112	*Hirkani*	325	*Uninhabited*
113	Isapur	212	3
114	Jalalabad	20	175
115	Jalalabad	241	532
116	Jalalpur	62	182
117	Jambha Bk.	55	1,329
118	Jambharun	319	396
119	Jamkeshwar	296	815
120	Januna	278	306
121	Januna	299	1,160
122	Jawala Bk.	143	51
123	*Jawala Kh.*	169	*Uninhabited*
124	*Jogalkhed*	272	*Uninhabited*
125	Kajleshwar	269	1,149
126	Kalambeshwar	159	905
127	Kanadi	87	558
128	Kanadi	219	1,574
129	Kanchanpur	35	811
130	Kanheri	186	2,472
131	Kanshiwani	180	3,227
132	Kapaleshwar	12	534
133	Kapshi Road	198	1,379
134	Kapshi Talav	197	878
135	*Kardu*	257	*Uninhabited*
136	Kasampur	61	591
137	Kasarkhed	261	284
138	Kashi Bk	25	452
139	Kashi Kh.	26	430
140	Kasmar	323	306
141	Katkheda	165	847
142	Katyar	14	1,189
143	Kaulkhed	22	307
144	Kaulkhed	54	1,314
145	Kaulkhed	154	1,804
146	Kawhala	173	358
147	Khadka	97	746
148	Khadki Bk.	153	1,742
149	Khadki Takali	78	710
150	Khambora	3	667
151	Khambora	211	183
152	*Khanapur*	74	*Uninhabited*
153	Kharab Bk.	115	781
154	Kharab Kh.	158	464
155	Khekadi	39	238
156	Kherda Bk.	256	931
157	Kherda Kh.	262	599
158	Khobarkhed	71	181

1 AKOLA TAHSIL—*contd.*

Serial No.	Name of Village	Code No.	Population 1981
(1)	(2)	(3)	(4)
159	Khopadi	334	508
160	*Khudawantpur*	233	*Uninhabited*
161	Kinkhed	330	812
162	Kinkhed	348	387
163	Kolambi	139	1,280
164	Kothali Bk.	341	697
165	Kothali Kh.	340	470
166	Kothari	131	905
167	Kumbhari	150	1,318
168	Kurankhed	103	4,353
169	Lakhamapur	298	216
170	Lakhanwada	191	613
171	Lakhonda Bk.	72	435
172	Lakhonda Kh.	44	240
173	Lohgad	317	1,131
174	Lonagra	34	782
175	Loni	157	359
176	Mahadalpur	52	133
177	Mahagaon	247	237
178	Mahagaon	289	685
179	Mahan	322	4,109
180	Majalapur	19	1,374
181	Malkapur	152	5,776
182	Malshelu	333	1,097
183	Mandala	2	295
184	Mangrul	274	430
185	*Manmatkhed*	263	*Uninhabited*
186	Marodi	24	697
187	Masa	129	520
188	Mazod	195	1,955
189	Mhaisang	15	2,219
190	Mhaispur	189	1,659
191	Mhatodi	43	1,656
192	Mirzapur	95	822
193	Mirzapur	104	237
194	Mirzapur	273	157
195	Morgaon Bhakare	80	1,525
196	Morgaon Kakada	178	939
197	Morhal	294	1,002
198	Mozari Bk.	215	229
199	Mozari Kh.	222	570
200	Mujare Mohammadpur	15	89
201	Mustafapur	138	42
202	Naigaon	117	4,983
203	Mandapur	144	4
204	Nandkhed	232	882
205	Nashirabad	207	123
206	Nawakhed	50	126
207	Nawathal	37	394
208	Nihida	297	432
209	Nimbhara	283	422
210	Nimbhora	27	1,034
211	Nimbi	192	1,024
212	Nimbi	315	375
213	Nimbi Bk.	226	505
214	Nimbi Kh.	227	395
215	Nipana	130	941
216	Nirat	5	556
217	*Nirmalkhed*	70	*Uninhabited*
218	Pachpimpal	114	356
219	*Padmin*	310	*Uninhabited*
220	*Pahadpur*	133	*Uninhabited*
221	Pailpada	105	1,446
222	Palaso Bk.	53	1,359
223	Palaso Kh.	60	1,188
224	Palodi	32	590
255	Pangri	331	246
226	Para Bhavani	260	655
227	Paranda	206	590
228	Pardi	177	512
229	Paritwada	38	33
230	Patkhed	244	1,015
231	Patur Nandapur	216	3,173
232	Pimpalgaon Chambhare	292	912
233	Pimpalgaon Handa	329	548
234	Pimpalkhuta	204	606
235	*Pimpalshenda*	249	*Uninhabited*
236	Pinjar	258	5,069
237	Punoti Bk.	279	1,223
238	Punoti Kh.	280	255

1 AKOLA TAHSIL—*contd.*

Serial No.	Name of Village	Code No.	Population 1981
(1)	(2)	(3)	(4)
239	Rahit	228	1,238
240	Rajanda	239	2,735
241	Rajankhed	275	1,448
242	Rajapur	100	81
243	Rambhapur	107	356
244	Ramgaon	17	755
245	Ramgaon	303	46
246	Redhawa	250	920
247	Rustamabad	184	1,217
248	*Sadalapur*	214	*Uninhabited*
249	*Safepur*	236	*Uninhabited*
250	Sahit	208	574
251	Sakharvihira	345	695
252	Sakni	311	267
253	Salpi	286	400
254	Sangalud Bk.	91	2,082
255	Sangalud Kh.	93	78
256	Sangavi Bk.	40	220
257	Sangavi Kh.	28	967
258	Sangavi Mohadi	88	785
259	Sanjapur	106	65
260	*Santoshpur*	136	*Uninhabited*
261	Sarav	183	282
262	Sarkini	326	1,226
263	*Satali*	320	*Uninhabited*
264	Sawalkhed	328	333
265	Saykhed	343	383
266	*Sayyadpur*	309	*Uninhabited*
267	*Shahanawajpur*	119	*Uninhabited*
268	Shahapur	59	286
269	*Shahapur*	75	*Uninhabited*
270	Shahapur	237	56
271	Shamabad	67	129
272	*Shekapur*	140	*Uninhabited*
273	*Shelapur*	209	*Uninhanited*
274	*Shelgoan*	313	344
275	Shelu Bk	267	296
276	Shelu Kh	266	233
277	Shend	218	296
278	Shiloda	116	915
279	Shindkhed	200	2,327
280	*Shirwatkhed*	172	*Uninhabited*
281	Shiwapur	163	868
282	*Shiwapur*	318	*Uninhabited*
283	Shiwar	126	1,378
284	Shiwni	151	3,297
285	Sisa	110	310
286	Sisa Udegaon	148	179
287	Somthana	161	656
288	Sonala	146	1,057
289	Songiri	245	274
290	Sonkhas	223	474
291	Sukali	167	716
292	Sukali	201	1,111
293	Sukoda	86	912
294	Sultan Ajampur	46	118
295	*Sultanpur*	225	*Uninhabited*
296	*Takarkhed*	305	*Uninhabited*
297	Takli Chabila	213	305
298	Takli Gajipur	98	319
299	Takli Jalam	85	281
300	Taklipote	170	382
301	Takoda	84	233
302	Tamsi	142	121
303	Tamsi	268	327
304	Tankhed	96	443
305	*Tapalabad*	120	*Uninhabited*
306	*Tarapur*	41	*Uninhabited*
307	*Tawakalpur*	230	*Uninhabited*
308	*Telkhed*	64	*Uninhabited*
309	Tembhi	302	468
310	Titwa	308	670
311	Titwa	327	1,148
312	Tiwasa Bk.	281	739
313	Tiwasa Kh	307	216
314	Ugawa	76	4,613
315	Ujaleshwar	282	543
316	*Ukali*	145	*Uninhabited*
317	Umardari	291	302
318	Umari Pr Akola	123	14,169

1 AKOLA TAHSIL—*contd.*

Serial No	Name of Village	Code No	Population 1981
(1)	(2)	(3)	(4)
319	Umari Pr. Balapur	125	5,471
320	Umarkhed	122	6,511
321	Vairat Rajapur	6	581
322	Vallabhnagar	29	495
323	Virahit	220	995
324	Wadad	13	1,481
325	*Wadala*	234	*Uninhabited*
326	Wadala	300	125
327	Wadgaon	224	670
328	*Wagha Bk.*	337	*Uninhabited*
329	Waghajale	243	583
330	*Wagha Kh.*	336	*Uninhabited*
331	*Wai*	321	*Uninhabited*
332	Wakapur	118	73
333	Waki	66	338
334	Walki	141	135
335	Walpi	285	215
336	Wani	135	884
337	*Wankhedpur*	246	*Uninhcbited*
338	Warkhed	199	254
339	Warkhed Bk.	252	63
340	Warkhed Kh.	338	585
341	Warkhed Waghjali	242	175
342	Warudi	92	402
343	Washimba	109	733
344	Wastapur	324	561
345	Wizora	147	1,272
346	*Yaulkhed*	270	*Uninhabitep*
347	*Yawalkhed*	112	454
348	Yelwan	181	590
349	Yeranda	166	1,298
350	Yevta	164	521
351	Zodga	335	1,328
	Total		287,647

VILLAGE DIRECTORY

Location Code No.	Name of village	Total area of the village (in hectares)	Total population and No of households	AMENITIES AVAILABLE [If a village does not have a particular amenity, the distance-range in Km. of the nearest place where it can be availed of has been indicated in that column inside brackets]						Approach to village
				Educational	Medical	Drinking water (potable)	Post and telegraph	Market day	Communications	
(1)	(2)	(3)	(4)	(5)	(6)	(7)	(8)	(9)	(10)	(11)
1	Dudhala ..	661.67	275 (55)	P	D	T,W	—(10+)	Tuesday	BS	KR
2	Mandala .	359.90	295 (60)	P,H	D	T,W	—(10+)	—(10+)	BS	KR
3	Khambora .	499 61	667 (146)	P	—(10+)	T,R	PO	—(–5)	—(–5)	KR
4	Dhamana ..	546 82	676 (126)	P	—(10+)	T,R	—(5–10)	—(5–10)	BS	KR
5	Nirat .. .	468 00	556 (106)	P,M	—(10+)	T,R	—(10+)	Friday	BS	KR
6	Vairat Rajapur	352 02	581 (105)	P	—(5–10)	T,R	PO	—(5–10)	BS	KR
7	Gopalkhed .	538 88	80 (162)	P	—(–5)	T,R	—(–5)	—(–5)	BS	KR
8	Gandhigram .	563 18	1,231 (242)	P,H	D,FPC	T,R	PO	Wednesday	BS	PR
9	Hingna Tamaswadi	412 00	317 (64)	P	—(10+)	T,W	—(–5)	—(–5)	BS	PR
10	Donwada .. .	989.11	1,233 (240)	P,M	—(10+)	T,R	PO	—(–5)	BS	PR
11	Eklara	771 00	575 (129)	P	—(5–10)	T,W,R	—(5–10)	—(5–10)	BS	KR
12	Kapaleshwar .	526 00	534 (108)	P	—(10+)	T,W,R	—(5–10)	—(5–10)	BS	KR
13	Wadad	678 00	1,481 (294)	P M	—(5–10)	W,R	PO	Thursday	BS	KR
14	Katyar	859 00	1,189 (210)	P,M	—(5–10)	R	—(–5)	Tuesday	BS	KR
15	Mhaisang .	1,982 34	2,219 (438)	P,M,H	D	T,W,R	PO	Friday	BS	PR
16	Mujare Mohammadpur	374 95	89 (21)	—(–5)	—(10+)	W	—(–5)	—(10+)	—(–5)	KR
17	Ramgaon . ..	391.00	755 (153)	P	—(–5)	T,W	—(5–10)	Tuesday	BS	KR
18	Gondapur	261.05	200 (34)	P	—(5–10)	T,W	—(–5)	—(–5)	—(–5)	KR
19	Majalapur . ..	1,302.27	1,374 (232)	P	—(5–10)	T,W	—(–5)	—(5–10)	BS	KR
20	Jalalabad	328.12	175 (33)	P	—(–5)	T,W	—(–5)	—(–5)	BS	KR
21	Ambikapur . ..	486 00	763 (145)	P	—(–5)	T,W,R	—(–5)	Friday	BS	PR
22	Kaulkhed	816.53	307 (67)	P	—(5–10)	W	—(5–10)	—(5–10)	BS	KR
23	Apoti Kh. .. .	285 00	599 (116)	P,M	—(–5)	T,W	PO	—(–5)	BS	KR
24	Marodi ..	546 00	697 (137)	P	—(5–10)	T,W,R	PO	—(–5)	BS	KR
25	Kasli Bk.	409 78	452 (84)	P	—(5–10)	W,R	—(–5)	—(–5)	—(5–10)	KR
26	Kasli Kh.	390 68	430 (82)	P	—(–5)	W,R	—(–5)	—(–5)	—(5–10)	KR
27	Nimbhora .. .	839.22	1 034 (198)	P	RP	T,R	PO	—(–5)	—(–5)	PR
28	Sangavi Kh. ..	214 14	967 (182)	P,M	—(–5)	T,R	PO	Tuesday	BS	PR
29	Vallabhnagar ..	237 72	495 (90)	P	—(5–10)	W	PO	Tuesday	BS	PR
30	Faramardabad .	27.94	44 (10)	—(–5)	—(–5)	R	—(–5)	—(–5)	BS	PR
31	Gotra ..	335.77	399 (75)	P	—(10+)	T,W,R	PO	Wednesday	BS	KR
32	Palodi .. .	264 97	590 (117)	P	—(10+)	R	PO	Wednesday	BS	KR
33	Hatala ..	201 28	105 (24)	P	—(10+)	T,W,R	(10+)	—(–5)	—(–5)	KR
34	Lonagra .. .	661.67	782 (151)	P	—(10+)	T,W,R	PO	—(–5)	—(–5)	KR
35	Kanchanpur	495.24	811 (140)	P	—(10+)	W	PO	Wednesday	BS	KR
36	Agar ..	2 175 71	3,045 (587)	P,M,H	HC,D	T,W,R	PO	Wednesday	BS	PR
37	Nawathal .	257 30	394 (70)	P	—(–5)	W,R	—(–5)	—(–5)	BS	KR
38	Paritwada	187 70	33 (9)	—(–5)	—(–5)	W,R	—(–5)	—(5–10)	BS	KR
39	Khekadi ..	377.06	238 (40)	—(–5)	—(–5)	W,R	—(–5)	—(5–10)	BS	KR
40	Sangavi Bk. ..	239 07	220 (48)	P	—(5–10)	R	PO	—(–5)	BS	PR
41	*Turapur* ..	276.00		*Uninhabited*						
42	Chandpur .. .	421 00	5 (2)	—(5–10)	—(–5)	W	—(–5)	Saturday	—(–5)	PR
43	Mhatodi .. .	825.07	1,656 (317)	P,M,H	—(10+)	T,W,R	PO	Thursday	BS	KR
44	Lakhonda Kh .	154 58	240 (48)	P	—(10+)	W,R	—(–5)	—(–5)	—(–5)	KR
45	Apoti Bk. . ..	602 00	600 (116)	P,M,H	—(–5)	T,W,	—(–5)	—(–5)	BS	KR
46	Sultan Ajampur	205 00	118 (18)	—(–5)	—(–5)	W	—(–5)	—(–5)	—(–5)	KR
47	Apatapa . ..	407 00	835 (170)	P	HC D FPC	T,W	—(–5)	Wednesday	BS	PR
48	Gonapur .. .	451 00	346 (72)	P	—(–5)	T,W	—(–5)	—(–5)	BS	KR
49	Dapura .. .	220 00	1,043 (199)	P,M	D	T,W	PO	Saturday	BS	KR
50	Nawakhed ..	451 00	126 (27)	P	—(–5)	T,W	—(–5)	—(–5)	—(–5)	KR
51	Bahirkhed .	211 05	410 (81)	P	—(5–10)	T,W	—(5–10)	—(5–10)	—(5–10)	KR
52	Mahadalpur	191 01	133 (26)	P	—(5–10)	W	—(–5)	—(5–10)	BS	KR
53	Palaso Bk.	761 66	1,359 (261)	P,M,H	H,HCD	W	PO	Monday	BS	PR
54	Kaulkhed .. .	141 00	1,314 (281)	P,M	—(5–10)	T,W	PO	Wednesday	BS	PR
55	Jambha Bk	1,385 00	1,329 (274)	P,M,H	—(5–10)	R	PO	Wednesday	BS	PR
56	Atkali . .	315 00	121 (19)	P	—(10+)	R	—(–5)	—(10+)	—(–5)	KR
57	Gaupur .	527 75	462 (86)	P	—(10+)	W,R	—(–5)	—(–5)	BS,RS	PR
58	Bahadurpur	208 36	310 (62)	P,H	—(10+)	W	—(–5)	—(–5)	BS	PR
59	Shahapur ..	380 02	286 (65)	P	—(10+)	W	—(–5)	Monday	BS	KR

Nearest town and distance (in kms)	Power supply	Staple food	LAND USE (Area under different types of land use in hectares) Forest	Irrigated (by source)	Un-irrigated	Culturable waste	Not available for cultivation	Remarks (including any place of religious, historical or archaeological interest)	Location Code No.
(12)	(13)	(14)	(15)	(16)	(17)	(18)	(19)	(20)	(1)
Akola (21)		Wheat, Jowar	..	.	242 60	.	419 07	.	1
Akola (20)		Wheat, Jowar			315 44	.	44 46	..	2
Akola (18)		Wheat, Jowar			414 60		85 01	..	3
Akola (24)		Wheat, Jowar			506 55		40 27	..	4
Akola (20)		Wheat, Jowar			448 81		19.19	..	5
Akola (20)		Wheat, Jowar			325 75	11 73	14 54	.	6
Akola (18)	.	Wheat, Jowar			478 35	29 54	30 99		7
Akola (17)	ED	Wheat, Jowar	5 30	.	522 80	16 80	18 28	..	8
Akola (15)		Wheat, Jowar			412 00	..	..	..	9
Akola (21)	ED	Wheat, Jowar			989.11	..	..	..	10
Akola (16)		What, Jowar	.	..	702 00	34 00	28 00	..	11
Akola (30)		Wheat, Jowar		.	467 00	2 00	57 00	..	12
Akola (30)	ED	Wheat, Jowar		..	478 00	120.00	80 00	..	13
Akola (16)	ED	Wheat, Jowar		..	721.00	117 00	21 00	..	14
Akola (27)	ED	Wheat, Jowar		.	1982 34	..	..	..	15
Murtijapur (14)	.	Wheat, Jowar	.	..	374 95	.	..	.	16
Murtijapur (15)		Wheat, Jowar		.	391 00	..	.	..	17
Murtijapur (22)	..	Wheat, Jowar		..	261 05	.	..	..	18
Akola (20)	ED	Wheat, Jowar		.	1302.27	.	..	..	19
Akola (20)		Wheat, Jowar			328 12	.	.	..	20
Akola (15)	.	Wheat, Jowar		.	486 00	..	..	..	21
Murtijapur (12)	ED	Wheat, Jowar		.	816 53	.	..	..	22
Akola (16)	ED	Wheat, Jowar	.	.	272 00	5 00	8 00	..	23
Akola (18)	..	Wheat, Jowar		.	527 00	13 00	6 00	..	24
Akola (19)		Wheat, Jowar			409.78	.	..	..	25
Akola (15)	.	Wheat, Jowar	..		300 98	..	89 70	..	26
Akola (15)	ED	Wheat, Jowar	.		839 22	..	..	..	27
Akola (14)	ED	Wheat, Jowar	..	.	163 00	6 00	45.14	..	28
Akola (11)	ED	Wheat, Jowar		.	214 30	1 43	21 99	..	29
Akola (16)	..	Wheat, Jowar		.	20.70	5 00	2 24	..	30
Akola (12)	..	Wheat, Jowar		.	325 27	..	10.50	..	31
Akola (17)	.	Wheat, Jowar		.	241 56	..	23 41	..	32
Akola (18)		Wheat, Jowar	.	.	191 94	..	9.34	..	33
Akola (18)	.	Wheat, Jowar	..	.	638 27	.	23 40	..	34
Akola (15)		Wheat, Jowar	.	..	495.24	.	.	..	35
Akola (16)	EA	Jowar		..	1,244.14	915 30	16 27	..	36
Akola (13)	.	Jowar		.	250 00	.	7 30	..	37
Akola (13)	..	Jowar		.	40.20	..	147 50	..	38
Akola (13)	..	Jowar	..	.	340.00	..	37 06	..	39
Akola (15)		Jowar	.	..	210 23	14 76	14.08	..	40
				Uninhabited					41
Akola (15)	ED	Jowar			418 86		2 14	..	42
Akola (12)	.	Jowar			737 73	17 07	70 27	..	43
Akola (16)		Jowar	.	.	154 58	..	.	..	44
Akola (18)	..	Jowar	..	..	576 00	18.00	8 00	..	45
Akola (14)	.	Jowar	..	..	202 00	2.00	1 00	..	46
Akola (12)	.	Jowar	.		392 00	10 00	5 00	..	47
Akola (18)		Jowar	.		441 00	8 00	2.00	..	48
Akola (14)	..	Jowar			186 00	11.00	23.00	..	49
Akola (16)		Jowar	..		412 00	19 00	20.00	..	50
Akola (22)	ED	Jowar	.		211 05	..	.	..	51
Murtijapur (20)	ED	Jowar			191 01	.	..	..	52
Murtijapur (14)	ED	Jowar		.	761 66	.			53
Akola (22)		Jowar			138.00	3 00			54
Murtijapur (10)	ED	Jowar		.	1,385.00			.	55
Murtijapur (10)		Jowar			315.00	..			56
Murtijapur (10)	ED	Jowar	.		527 75	.		..	57
Murtijapur (16)	ED	Jowar		R (208.36)	..		..	..	58
Murtijapur (14)	ED	Jowar			379 20	0 82			59

VILLAGE DIRECTORY

Location Code No.	Name of village	Total area of the village (in hectares)	Total population and No of households	AMENITIES AVAILABLE [If a village does not have a particular amenity, the distance-range in Km. of the nearest place where it can be availed of has been indicated in that column inside brackets]						Approach to village
				Educational	Medical	Drinking water (potable)	Post and telegraph	Market day	Communications	
(1)	(2)	(3)	(4)	(5)	(6)	(7)	(8)	(9)	(10)	(11)
60	Palaso Kh. ..	810.70	1,188 (227)	P	—(10+)	W	PO	Monday	BS	PR
61	Kasampur . ..	271.25	591 (120)	P,M	D	W	PO	Monday	BS	PR
62	Jalalpur .	275 31	182 (33)	P	—(5–10)	W	PO	Monday	BS	PR
63	Dahigaon	1,411 37	2,451 (489)	P,M	D	T	PO	Monday	BS	PR
64	*Telkhed* , ..	371 00			*Uninhabited*					
65	Dhotardi .. .	585 00	1,177 (243)	P,M	—(–5)	T,W	PO	—(–5)	BS	PR
66	Waki . .	356 00	338 (62)	P, H	—(5–10)	W	—(–5)	—(5–10)	BS	KR
67	Shamabad ..	140 00	129 (30)	—(–5)	—(–5)	T,W	—(–5)	—(–5)	—(–5)	KR
68	Akhatwada ..	392 00	641 (112)	P	—(–5)	T,W	—(–5)	—(–5)	—(–5)	KR
69	Anakwadi .. .	306.00	509 (103)	P	—(–5)	T	—(–5)	—(–5)	—(–5)	KR
70	*Nirmalkhed* .	83 00			*Uninhabited*					
71	Khobarkhed .	135 00	181 (33)	—(5–10)	—(5–10)	T,W	—(–5)	—(5–10)	BS	KR
72	Lakhonda Bk.	348 29	435 (94)	P	—(10+)	W,R	—(–5)	—(–5)	—(10+)	KR
73	Ghusarwadi .	251 10	491 (85)	P	D	W	—(–5)	—(–5)	—(10+)	KR
74	*Khanapur* .. .	232.00			*Uninhabited*					
75	*Shahapur* . ..	257 00			*Uninhabited*					
76	Ugawa ..	1,691 73	4,613 (927)	P,M,H	D,FPC	T,W,R	PO	Saturday	BS,RS	PR
77	Bhod . .	555,64	622 (127)	P,H	—(5–10)	W	—(–5)	—(5–10)	BS	PR
78	Khadki Takali ..	667.70	710 (160)	P,H	—(5–10)	W	—(–5)	—(–5)	BS	KR
79	Badlapur ..	333 78	379 (77)	P,H	—(10+)	W	—(5–10)	Wednesday	BS	KR
80	Morgaon Bhakare	828 82	1,525 (328)	P,M,H	—(10+)	W	PO	Wednesday	BS	KR
81	Bakharabad ..	753 58	567 (116)	P,H	—(10+)	W	PO	Wednesday	BS	KR
82	Bhorad	1,064 82	2,097 (399)	P	RP	W	—(5–10)	Sunday	BS	PR
83	Amanatpur.. ..	440 78	695 (138)	P	—(5–10)	W,R	—(5–10)	Sunday	—(5–10)	PR
84	Takoda . ..	312 80	233 (45)	P	—(5–10)	W,R	—(5–10)	Sunday	—(5–10)	KR
85	Takli Jalam ..	304 61	281 (47)	P,H	—(5–10)	W	—(5–10)	—(5–10)	BS	KR
86	Sukoda . .	197.88	912 (178)	P,M,H	—(5–10)	W,R	PO	—(5–10)	BS	PR
87	Kanadi .. .	594 00	558 (109)	P,H	—(5–10)	W,R	—(5–10)	—(5–10)	BS	PR
88	Sangavi Mohadi .	266.56	785 (141)	P,H	—(5–10)	W	—(5–10)	—(5–10)	BS	PR
89	Aliyabad .	330.20	337 (69)	P	—(5–10)	T,W	—(5–10)	—(5–10)	BS	KR
90	Ghusar ..	2,914 05	3,420 (568)	P,M	D,RP	T,W	PO	—(5–10)	BS	PR
91	Sangalud Bk.	1,676,00	2,082 (418)	P,M	RP	T,W	PO	Wednesday	BS	PR
92	Warudi .	294 00	402 (72)	P	—(5–10)	T,W	—(–5)	—(5–10)	—(5–10)	KR
93	Sangalud Kh. .	271.00	78 (17)	P	—(5–10)	T,W,R	PO	—(5–10)	BS	KR
94	Anwi . .	380 00	1,254 (234)	P,M	—(–5)	W	—(–5)	—(–5)	BS,RS	PR
95	Mirzapur	637.00	822 (167)	P	—(5–10)	W	—(5–10)	—(5–10)	BS,RS	PR
96	Tankhed .	351 91	443 (90)	P	—(–5)	R	—(–5)	—(–5)	BS,RS	PR
97	Khadka .	502 65	746 (147)	P	—(5–10)	W, R	—(5–10)	—(5–10)	RS	KR
98	Takli Gajipur	286 45	319 (71)	P	—(5–10)	W,R	—(–5)	—(5–10)	BS,RS	PR
99	Goregaon .	1,5.0 00	1,' 85 (220)	P,M	—(10+)	W,R	PO	—(10+)	BS,RS	PR
100	Rajapur .. .	297 52	81 (17)	—(–5)	—(5–10)	W	—(–5)	—(–5)	—(–5)	KR
101	Hingna . .	157 67	28(7)	P	—(5–10)	R	—(–5)	—(5–10)	RS	KR
102	Birsingpur	175 00	178 (38)	—(–5)	—(–5)	W,R	—(–5)	—(–5)	RS	KR
103	Kurankhed	1,257 85	4.353 (836)	P,M,H	D FPC	W,R	PO	Sunday	BS	PR
104	Mirzapur ..	151 80	237 (45)	P	—(–5)	W	—(–5)	—(–5)	BS,RS	PR
105	Pailpada .	1,250 50	1,446 (296)	P,M	—(–5)	W,R	—(–5)	—(–5)	BS	PR
106	Sanjapur .	385 22	65 (10)	P	—(–5)	W	—(–5)	—(–5)	RS	KR
107	Rambhapur	337 80	356 (82)	P	—(–5)	W	—(–5)	—(–5)	BS	PR
108	Borgaon .	5,376 00	10,652 (1,918)	P,H	MCW,D FPC	T,W	PTO,Phone	Tuesday	BS,RS	PR
109	Washimba	463 00	733 (144)	P	—(–5)	W	—(–5)	—(–5)	BS	PR
110	Sisa	418 00	310 (60)	P	—(5–10)	W	—(5–10)	Friday	BS	PR
111	Bondarkhed	550 00	403 (80)	P	—(5–10)	W,R	—(–5)	—(5–10)	BS	KR
112	Yawalkhed	494 65	454 (90)	P	—(5–10)	W	—(5–10)	Saturday	BS,RS	PR
113	Chichondi	332 77	300 (55)	P	—(5–10)	W	—(5–10)	—(5–10)	BS	KR
114	Pachpimpal	241 90	356 (57)	P	—(–5)	W	—(–5)	—(–5)	BS	PR
115	Khapab Bk	453 01	781 (140)	P	—(–5)	W	—(–5)	—(–5)	BS	PR
116	Sirsoda	472.14	915 (189)	P,H	—(–5)	T,W,R	—(–5–10)	—(–5)	BS	KR
117	Nargaon	237 63	4,983 (958)	P H	RP	T,W	PO	—(–5)	BS	PR
118	Wakapur	336 37	7 (14)	P	—(–5)	W	—(–5)	—(–5)	BS,RS	PR
119	*Shahenawapur*	93 69			*Uninhabited*					

Nearest town and distance (in kms.)	Power supply	Staple food	LAND USE (Area under different types of land use in hectares) Forest	Irrigated (by source)	Un-irrigated	Cultu-rable waste	Not available for cultivation	Remarks (including any place of religious, historical or archaeological interest)	Loca-tion Code No.
(12)	(13)	(14)	(15)	(16)	(17)	(18)	(19)	(20)	(1)
Murtjapur (19)	ED	Jowar	..	..	810.70	..	..	..	60
Murtjapur (20)	ED	Wheat, Jowar	..	R (271.25)	.	..	.	..	61
Murtjapur (20)	ED	Wheat, Jowar	..	R (275.31)	..	..	..	..	62
Murtjapur (22)	ED	Wheat, Jowar	.	R (1,300 00)	111.37	.		..	63
				———	*Uninhabited* ———				64
Akola (13)	.	Wheat, Jowar	..	GC (1.21)	542.00	20.00	21 79	..	65
Akola (29)	.	Wheat, Jowar	.	.	268.00	20 00	68.00	..	66
Akola (22)	..	Wheat, Jowar	..	GC (5.00)	130.00	3.00	2.00	..	67
Akola (18)	.	Wheat, Jowar	..	.	367.00	13.00	12 00		68
Akola (18)	..	Wheat, Jowar	..	.	263 00	20.00	23.00	.	69
				———	*Uninhabited* ———				70
Akola (16)		Wheat, Jowar	..	..	126 00	7 00	2.00	..	71
Akola (12)	.	Wheat, Jowar	..	..	339.00	.	9.29	.	72
Akola (10)	..	Wheat, Jowar	..		225.65	7.00	18.45	..	73
				———	*Uninhabited* ———				74
				———	*Uninhabited* ———				75
Akola (10)	ED	Wheat, Jowar	.	..	1,489 28	68 70	133.75		76
Akola (8)	.	Jowar	..	.	555.64	.	.	..	77
Akola (8)	ED	Jowar	..	.	667 70		.	.	78
Akola (11)	ED	Jowar	.		333.78	..	..	..	79
Akola (19)	ED	Jowar	.	..	800 40	.	28 42	..	80
Akola (20)	ED	Jowar	..	.	720 18	.	33 40	.	81
Akola (6)	ED	Jowar	.	.	1,064.82	..		..	82
Akola (10)	..	Jowar	..	..	440.78	..	..	..	83
Akola (10)	..	Jowar	..	..	312.80		..	.	84
Akola (16)	ED	Jowar	..		304.61			..	85
Akola (8)	ED	Jowar	.		197.88	.	..	..	86
Akola (5)	ED	Jowar	..	..	569.60	..	24.40	..	87
Akola (8)	ED	Jowar	..	..	263 28	..	3.28	..	88
Akola (16)	.	Jowar	.	.	325 22	..	4.98	..	89
Akola (9)	ED	Jowar	..	..	2,861 04	12 18	40 83	..	90
Akola (16)	ED	Wheat, Jowar	..	..	1,556 00	82.00	38.00	..	91
Akola (28)	..	Wheat, Jowar	..	..	268 00	20 00	6 00	..	92
Akola (28)	..	Wheat, Jowar	..	.	256 00	12 00	3 00	..	93
Akola (25)	ED	Wheat, Jowar	.	GC (40 00)	313 00	20.00	7 00	..	94
Akola (25)	ED	Wheat, Jowar	..	GC (50 00)	542 00	24.00	21 00	..	95
Murtjapur (17)	ED	Wheat, Jowar	..	..	351.91	..	..	..	96
Murtjapur (16)	ED	Wheat, Jowar	.	..	502 65		..	.	97
Murtjapur (10)	ED	Wheat, Jowar	..	..	286.45	..	..	..	98
Murtjapur (10)	ED	Wheat, Jowar	..	.	1,520 00	..	..	..	99
Akola (26)	..	Wheat, Jowar	..	.	285.71	3 32	8 49	..	100
Akola (29)	..	Wheat, Jowar	..	.	157 67	..	..	.	101
Akola (31)	..	Wheat, Jowar	..	.	175 00	..	.	..	102
Murtjapur (14)	ED	Wheat, Jowar	..	..	1,257 85	.	..	..	103
Murtjapur (10)	ED	Wheat, Jowar	..	..	151 80	..	..	..	104
Murtjapur (7)	ED	Wheat, Jowar	.	.	1,250 50		..	..	105
Murtjapur (10)	..	Wheat, Jowar	..	..	385 22	..	..	..	106
Murtjapur (10)	ED	Wheat, Jowar		..	337 80	..	.	..	107
Akola (22)	ED	Wheat, Jowar	678 00		3,674 00	616 00	408.00	..	108
Akola (14)	ED	Wheat, Jowar	.	WE (20 00)	425 00	8 00	10 00	..	109
Akola (15)	ED	Wheat, Jowar	.	W (12 00)	359 00	25 00	22 00	..	110
Akola (16)	.	Wheat, Jowar	11.33		274.30	34 80	229 57	..	111
Akola (5)	ED	Wheat, Jowar		..	434.45	57 84	2 36	.	112
Akola (6)	ED	Wheat, Jowar	5 00	O (287 26)	16 76	13 75	10 00		113
Akola (3)	ED	Wheat, Jowar	..	O (4 30)	216.21	18 90	2 49	.	114
Akola (3)	ED	Wheat, Jowar	4 00	O (430.60)	14 27	4 14			115
Akola (3)	ED	Jowar	.	.	470.14		2 00		116
Akola (2)	ED	Jowar	.		141 72	95.91		.	117
Akola (2)	ED	Jowar	..		240 59		95 78	.	118
				———	*Uninhabited* ———				119

VILLAGE DIRECTORY

Location Code No.	Name of village	Total area of the village (in hectares)	Total population and No of households	AMENITIES AVAILABLE [If a village does not have a particular amenity, the distance-range in Km. of the nearest place where it can be availed of has been indicated in that column inside brackets]						Approach to village
				Educational	Medical	Drinking water (potable)	Post and telegraph	Market day	Communications	
(1)	(2)	(3)	(4)	(5)	(6)	(7)	(8)	(9)	(10)	(11)
120	*Tapalabad* ..	156 20			——— *Uninhabited* ———					
121	Akola Rural .	1,154 20	405 (77)	P,H,PUC,C	D,FPC	T,W	PO	Saturday	BS,RS	PR
122	Umarkhed . .	140.57	6,511 (1,313)	P,H	D	W	PO	Sunday	BS,RS	PR
123	Umari Pr Akola ..	334 12	14,169 (2,993)	P,H	D,FPC	W	PO	Sunday	BS RS	PR
124	Gudadhi .. .	325 00	1,173 (231)	P	—(5–10)	W	PO	Sunday	BS	PR
125	Umari Pr. Balapur	301.46	5,471 (1,093)	P,M,H	D	W	PO	Sunday	BS, RS	PR
126	Shiwar	360.00	1,378 (310)	P	—(5–10)	W	—(5–10)	—(5–10)	BS	PR
127	Babhulgaon ..	959.00	2,653 (551)	P,M	D,RP	W	PO	Friday	BS	PR
128	Dongargaon	263.00	1,258 (243)	P,M	—(–5)	W	—(–5)	Tuesday	BS	PR
129	Masa . .	573.00	520 (105)	P	—(–5)	W	—(–5)	Tuesday	BS	PR
130	Nipana ..	992.23	941 (184)	P,M,H	—(5–10)	W	PO	—(5–10)	BS	PR
131	Kotharı .	812.32	905 (184)	P,M,H	—(5–10)	W	—(5–10)	—(5–10)	—(5–10)	KR
132	Dhaga . .	383 70	327 (64)	P	—(–5)	W	—(–5)	—(–5)	BS	PR
133	*Pahadpur* .. .	202 76			——— *Uninhabited* ———					
134	Dalambi . .	367.20	593 (123)	P	—(10+)	W	—(–5)	—(5–10)	BS	KR
135	Wani	340.80	884 (180)	P,M	—(–5)	W	—(–5)	—(–5)	BS	PR
136	*Santoshpur* .. .	165 40			——— *Uninhabited* ———					
137	Dadhlam .	1,082.30	1,037 (213)	P,M	—(10+)	W	—(5–10)	Thursday	—(10+)	KR
138	Mustafapur ..	187.78	42 (9)	—(–5)	—(10+)	W	—(–5)	—(–5)	—(–5)	KR
139	Kolambi .. .	741.62	1,280 (255)	P,M,H	—(10+)	W	PO	Wednesday	BS	PR
140	*Shekapur*	236.23			——— *Uninhabited* ———					
141	Walki .	290.20	135 (27)	—(–5)	—(–5)	R	—(–5)	—(–5)	—(–5)	KR
142	Tamsi	161.65	121 (26)	—(5–10)	—(5–10)	W,R	—(5–10)	—(5–10)	—(5–10)	KR
143	Jawala Bk. .	327.43	51 (12)	P	—(5–10)	W,R	—(5–10)	—(5–10)	—(5–10)	KR
144	Nandapur . .	272 25	4 (1)	—(5–10)	—(10+)	W	—(10+)	—(10+)	—(10+)	KR
145	*Ukali* .. .	225.00			——— *Uninhabited* ———					
146	Sonala .	728.00	1,057 (204)	P	—(5–10)	W	PO	Thursday	—(–5)	PR
147	Wizora . .	701.00	1,272 (254)	P,M	—(5–10)	W,R	—(5–10)	Thursday	BS	KR
148	Sisa Udegaon ..	365.00	179 (38)	—(5–10)	—(5–10)	W	—(–5)	Friday	BS	KR
149	*Hingna Kumbhari*	204 00			——— *Uninhabited* ———					
150	Kumbhari .. .	903.13	1,318 (261)	P	—(–5)	W	PO	—(–5)	BS	PR
151	Shiwni . .	824.67	3,297 (767)	P,M,H	—(5–10)	W	PO	—(5–10)	BS,RS	PR
152	Malkapur .. .	635.20	5,776 (1,230)	P	D	T,W	PO	—(–5)	BS	PR
153	Khadki Bk. ..	404.20	1,742 (348)	P	—(5–10)	W,R	—(–5)	—(5–10)	BS	PR
154	Kaulkhed	217.82	1,804 (389)	P	—(–5)	W	PO	—(–5)	BS	PR
155	Akoli Kh.	368.90	1,938 (386)	P	D	W,R	—(–5)	Sunday	BS	PR
156	*Akoli Bk* . .	196.64			——— *Uninhabited* ———					
157	Loni	515.93	359 (59)	P	—(–5)	W	(–5)	Sunday	BS	KR
158	Kharab Kh. ..	230.20	464 (91)	P	(5–10)	W	—(–5)	Sunday	BS	KR
159	Kalambeshwar .	697.52	905 (173)	P	—(5–10)	W, R	PO	Sunday	BS	PR
160	Hingna	591.95	848 (159)	P	—(–5)	W,R	—(–5)	Sunday	BS	PR
161	Somthana	464.36	656 (125)	P	—(–5)	W,R	—(–5)	—(5–10)	BS	KR
162	Chandur	1,781.28	3,163 (605)	P,M	D	W,R	PO	Sunday	BS	PR
163	Shiwapur	841.18	868 (158)	P	—(–5)	W	PO	—(–5)	BS	PR
164	Yevta	590 00	521 (100)	P	—(5–10)	W	—(–5)	—(–5)	BS	KR
165	Katkheda	594.00	847 (155)	P	—(5–10)	W	—(5–10)	Wednesday	BS	KR
166	Yeranda .. .	1,111.00	1,298 (269)	P,M	D	W	PO	Thursday	BS	PR
167	Sukali .. .	629.00	716 (155)	P	—(5–10)	W	—(–5)	—(–5)	BS	PR
168	Devli	812.30	1,074 (221)	P,M	—(10+)	W	PO	Wednesday	BS	PR
169	*Jawala kh.* .. .	165.64			——— *Uninhabited* ———					
170	Taklipote .. .	234.00	382 (63)	P	—(–5)	W,R	—(–5)	—(–5)	BS	KR
171	Dodki	189.19	636 (111)	P	—(5–10)	W	—(5–10)	—(5–10)	—(–5)	KR
172	*Shirwatkhed* .	270.16			——— *Uninhabited* ———					
173	Kawhala .. .	621.01	358 (73)	P	—(10+)	W,R	—(–5)	—(–5)	—(10+)	KR
174	Danaki	548.71	276 (56)	P	—(–5)	W	—(–5)	—(–5)	—(5–10)	KR
175	*Chandki*	222.54			——— *Uninhabited* ———					
176	Borgaon Kh. ..	866.00	1,385 (287)	P,M	D	W	PO	Sunday	BS	KR
177	Pardi	566.00	512 (101)	P	—(–5)	W,R	—(5–10)	—(–5)	—(–5)	KR
178	Morgaon Kakada	222.00	939 (173)	P,M,H	RP	W	PO	—(5–10)	BS	PR
179	*Asartek*	364.00			——— *Uninhabited* ———					

Neares town and distance (in kms)	Power supply	Staple food	LAND USE (Area under different types of land use in hectares) Forest	Irrigated (by source)	Un-irrigated	Caltu-rable waste	Not available for cultivation	Remarks (including any place of religious, historical or archaeological interest)	Loca-tion Code No
(12)	(13)	(14)	(15)	(16)	(17)	(18)	(19)	(20)	(1)
				Uninhabited					120
Akola (1)	ED	Wheat, Jowar	..	.	660 00	474 12	20 08	..	121
Akola (1)	ED	Wheat, Jowar	.	.	71 29	69 26	0.02	.	122
Akola (5)	ED	Wheat, Jowar	.		201 00	133 12		..	123
Akola (8)	ED	Wheat, Jowar	..		300 00	.	25 00	..	124
Akola (2)	ED	Wheat, Jowar		O (10 00)	230.21	10 00	51 25		125
Akola (8)	ED	Wheat, Jowar	.		120 00	7 79	232 21		126
Akola (12)	ED	Wheat. Jowar	..	W (16 00)	884 00	39 00	20.00	..	127
Akola (13)	ED	Wheat, Jowar	..	W (13 00)	105.00	35 00	110 00	..	128
Akola (15)	ED	Wheat, Jowar	..	W (10 00)	461 00	82 00	20 00	..	129
Akola (20)	ED	Wheat, Jowar	.	..	992.23		..	.	130
Akola (16)	.	Wheat, Jowar	..	.	812 32	..	..	.	131
Akola (26)	..	Wheat, Jowar	..		383.70		.	.	132
				Uninhabited					133
Murtijapur (10)	..	Wheat, Jowar	..	..	367 20	..	..	.	134
Akola (16)	ED	Wheat, Jowar	.	.	340 80			.	135
				Uninhabited					136
Murtijapur (10)	ED	Wheat, Jowar	..		10,82.30			..	137
Murtijapur (10)	..	Wheat, Jowar		.	187.78				138
Murtijapur (10)	ED	Wheat, Jowar	..		741.62	..		..	139
				Uninhabited					140
Akola (26)	..	Wheat, Jowar	.		290 20	..		..	141
Akola (26)	..	Wheat, Jowar	.	.	161.65	..			142
Murtijapur (14)	..	Wheat, Jowar	..		327 43	..	..	..	143
Murtijapur (17)	..	Wheat, Jowar	..		204.00	8.00	60 25		144
				Uninhabited					145
Akola (28)	ED	Wheat, Jowar	26 00	W (15.00)	633 00	52 00	2 00	..	146
Akola (13)	ED	Wheat, Jowar	..	W (4.00)	674.00	13.00	10.00	..	147
Akola (15)	ED	Wheat, Jowar	..	W (4 00)	247 00	49 00	65 00	..	148
				Uninhabited					149
Akola (4)	ED	Wheat, Jowar		..	733 88	169 25			150
Akola (8)	ED	Wheat, Jowar	..	..	240.59	584 08		..	151
Akola (1)	ED	Wheat, Jowar	.	.	262.64	372 56	.		152
Akola (2)	ED	Wheat, Jowar	..	.	247.64	156 56	..	..	153
Akola (2)	ED	Wheat, Jowar		..	165.52	52.30	..	.	154
Akola (2)	ED	Wheat, Jowar	.	W (46 00)	290.96	22 20	9.74	..	155
				Uninhabited					156
Akola (6)	ED	Wheat, Jowar	195 00	W (50.00)	98 52	50.00	122 41	..	157
Akola (5)	ED	Wheat, Jowar		.	217.00	13.20	.	.	158
Akola (5)	ED	Wheat, Jowar		W (60 00)	636 76	.	0 76	..	159
Akola (5)	ED	Wheat, Jowar	.	W (115 00)	416 95	60.00	..	..	160
Akola (5)	ED	Wheat, Jowar	.	GC (120 00)	164 78	160 00	19 58	..	161
Akola (9)	ED	Wheat, Jowar		W (135.00)	1,520 80	101.20	24 28	..	162
Akola (4)	ED	Wheat, Jowar	114 47		637.18	89.53	..	..	163
Akola (13)	ED	Wheat Jowar	.		498 00	78.00	14.00	..	164
Akola (13)	ED	Wheat, Jowar	10 00		568 00	12.00	4 00	..	165
Akola (18)	ED	Wheat, Jowar	119 00	W (5 00)	909 00	22.00	56 00	..	166
Akola (28)	ED	Wheat, Jowar	168 00	W (10 00)	356.00	70.00	25 00	.	167
Murtijapur (24)	ED	Wheat, Jowar		.	812.30	..	..	..	168
				Uninhabited					169
Akola (45)	.	Wheat, Jowar	16 99		180 60	7 28	29.13	.	170
Akola (35)	ED,EO	Wheat, Jowar	107.24		4 75	12 10	65 10	..	171
				Uninhabited					172
Murtijapur (14)	.	Wheat, Jowar	.	TC (621 01)	.	..	.	..	173
Murtijapur (12)	.	Wheat, Jowar	..	W (2 79)	527 72	14 97	3 23	..	174
				Uninhabited					175
Murtijapur (18)	ED	Wheaf, Jowar	104 00	W (4 85)	734.93	22 22	..		176
Murtijapur (20)	.	Wheat, Jowar			566 00	..	.		177
Akola (45)	ED	Wheat, Jowar	18 21	W (1 21)	177 91	6 87	17 80		178
				Uninhabited					179

VILLAGE DIRECTORY

Location Code No	Name of village	Total area of the village (in hectares)	Total population and No of households	AMENITIES AVAILABLE [If a village does not have a particular amenity, the distance-range in Km of the nearest place where it can be availed of, has been indicated in that column inside brackets]						Approach to village
				Educational	Medical	Drinking water (potable)	Post and telegraph	Market day	Communications	
(1)	(2)	(3)	(4)	(5)	(6)	(7)	(8)	(9)	(10)	(11)
180	Kanshiwani	957.00	3,227 (634)	P,M,H	D,FPC	W	PO	Wednesday	BS	PR
181	Yelwan	1,932 00	590 (124)	P	—(5-10)	W	PO	—(5-10)	BS	KR
182	Gorvha	509 00	809 (167)	P,M	—(5-10)	W	—(5-10)	Friday	BS	PR
183	Sarav	613 00	282 (61)	P	—(5-10)	W	—(5-10)	—(5-10)	BS	PR
184	Rustamabad	455 00	1,217 (235)	P	RP	W,R	—(-5)	—(—5)	—(-5)	KR
185	Alanda	490 22	455 (99)	P	D	W,R	—(-5)	—(-5)	BS	KR
186	Kanheri	1,578.78	2,472 (496)	P,M	D	W	PO	Wednesday	BS	PR
187	Changephal	170.56	528 (96)	P	—(10+)	W,R	—(-5)	—(10+)	BS	PR
188	Bondarkhed	101.14	8 (1)	—(-5)	—(-5)	W	—(-5)	—(-5)	BS	KR
189	Mhaispur	894 34	1,659 (335)	P,M	D	W	PO	—(-5)	BS	PR
190	Hingna Barlinga	225 23	123 (23)	—(5-10)	—(5-10)	W	—(-5)	—(5-10)	BS	PR
191	Lakhanwada	485 98	613 (112)	P	D	W	PO	—(-5)	BS	PR
192	Nimbi	522.00	1,024 (180)	P,M	HC, D	W	PO	—(5-10)	BS	PR
193	Goregaon Kh	1,071.80	1,720 (346)	P,M,H	D	W	PO	Friday	BS	PR
194	Goregaon Bk	1,274 36	1,488 (292)	P	D	W	PO	Wednesday	BS	PR
195	Mazad	1,503 09	1,955 (338)	P,M	RP	W	PO	—(-5)	—(-5)	KR
196	*Dhapashi*	63.65			*Uninhabited*					
197	Kapshi Talav	727.73	878 (168)	P	—(10+)	W	PO	Wednesday	BS	PR
198	Kapshi Road	496 18	1,379 (275)	P,M	D,FPC	W,R	PO	Wednesday	BS	PR
199	Warkhed	258 48	254 (45)	P,M	D,FPC	W,R	—(-5)	—(-5)	—(-5)	KR
200	Shindkhed	1,157.80	2,327 (459)	P,M,H	D	W,R	PO	Thursday	BS	KR
201	Sukali	739 54	1,111 (221)	P	—(-5)	W,R	—(-5)	—(-5)	—(-5)	KR
202	*Bakharapur*	164.20			*Uninhabited*					
203	*Askarpur*	104.44			*Uninhabited*					
204	Pimpalkhuta	370 00	606 (103)	P	—(10+)	W	—(-5)	—(-5)	—(-5)	PR
205	Bramhandari	299.00	3 (1)	—(-5)	—(5-10)	W	—(5-10)	—(5-10)	—(5-10)	KR
206	Paranda	400 00	590 (120)	P	—(-5)	W,R	—(-5)	—(-5)	BS	PR
207	Nashirabad	102.36	123 (21)	—(5-10)	—(5-10)	W	—(5-10)	—(5-10)	—(5-10)	KR
208	Sahit	472.32	574 (100)	P	—(5-10)	W,R	—(-5)	—(-5)	BS	KR
209	*Shelapur*	346.00			*Uninhabited*					
210	Bhambora	89.42	77 (22)	—(-5)	—(-5)	W	—(-5)	—(-5)	—(-5)	KR
211	Khambora	127.67	183 (30)	P	RP	W,R	PO	—(-5)	BS	KR
212	Isapur	82.13	3 (2)	—(-5)	—(10+)	W	—(10+)	—(10+)	—(10+)	KR
213	Takli Chabila	282.00	305 (57)	P	—(-5)	W	—(-5)	—(-5)	—(-5)	KR
214	*Sadalapur*	145 89			*Uninhabited*					
215	Mozari Bk	439 00	229 (45)	P	RP	W	—(-5)	—(5-10)	BS	KR
216	Patur Nandapur	2,022 68	3,173 (584)	P,M,H	RP	W	PO	Saturday	BS	KR
217	Ghonga	632 00	1 (1)	—(5-10)	—(10+)	W	—(10+)	—(10+)	—(10+)	KR
218	Shend	678 89	296 (58)	P	—(10+)	W	—(5-10)	—(5-10)	—(5-10)	KR
219	Kanadi	1,005 51	1,574 (304)	P	—(10+)	W	PO	Wednsday	BS	KR
220	Virahit	1,272.20	995 (190)	P	—(-5)	W	—(-5)	—(-5)	BS	KR
221	Ghota	930.15	1,179 (215)	P,M,H	H,MH,MCW,HC	T,W	PO	Tuesday	BS	PR
222	Mozari Kh	618.82	570 (98)	P	—(5-10)	W	—(5-10)	—(5-10)	BS	PR
223	Sonkhas	1,010 00	474 (88)	P	—(-5)	W	—(-5)	—(-5)	BS	KR
224	Wadgaon	465 76	670 (122)	P	—(10+)	W	—(-5)	—(10+)	—(10+)	KR
225	*Sultanpur*	167.65			*Uninhabited*					
226	Nimbi Bk	213 05	505 (108)	P	—(5-10)	W	PO	—(5-10)	—(5-10)	KR
227	Nimbi Kh.	365 95	395 (84)	P	—(5-10)	W	—(5-10)	—(5-10)	—(5-10)	KR
228	Ramit	576.50	1,238 (261)	P,M	H,MH,MCW, P,HC	W,R	PO	—(-5)	BS	KR
229	*Asrofpur*	339 58			*Uninhabited*					
230	*Tawakalpur*	139 28			*Uninhabited*					
231	Anjani Bk	395 02	334 (6)	P	—(5-10)	W	—(5-10)	—(5-10)	—(5-10)	KR
232	Bharatpur	331 46	20 (6)	—(10+)	—(10+)	W	—(10+)	—(10+)	—(10+)	KR
233	*Khudawatpur*	267 46			*Uninhabited*					
234	*Wadala*	164 00			*Uninhabited*					
235	*Barshi Taki*	108 22			*Uninhabited*					
236	*Safepur*	67.26			*Uninhabited*					
237	Shahapur	154.82	56 (12)	—(-5)	—(-5)	W	—(-5)	—(-5)	—(—5)	KR
238	Bigayat Barshi Taki	1,776.20	11,541 (1996)	P,M,H	D,FPC	W	PTO	Friday	BS	PR
239	Rajanda	2,236 93	2,735 (659)	P,M,H	HC,D,FPC	W,R	PO	Saturday	BS	PR

Nearest town and distance (in kms.)	Power supply	Staple food	LAND USE (Area under different types of land use in hectares) Forest	Irrigated (by source)	Un-irrigated	Culturable waste	Not available for cultivation	Remarks (including any place of religious, historical or archaeological interest)	Location Code No.
(12)	(13)	(14)	(15)	(16)	(17)	(18)	(19)	(20)	(1)
Akola (43)	ED	Wheat, Jowar	..	..	957.00			.	180
Akola (23)		Wheat, Jowar	449.00	..	1,375 00	84 00	24.00		181
Akola (13)	ED	Wheat, Jowar	.	W (3 00)	414.00	82 00	10 00		182
Akola (23)		Wheat, Jowar	.	.	532 00	76 00	5.00	..	183
Akola (14)	..	Wheat, Jowar	.	..	418 00	37.00	.		184
Akola(13)	..	Wheat, Jowar	..	W (15.00)	417.00	13 00	45 22		185
Akola (9)	ED	Wheat, Jowar	.	..	1,288 00	290.78			186
Akola(15)	ED	Wheat, Jowar	..	..	168.54	2.02	..	.	187
Akola (17)	EAg	Wheat, Jowar	..	.	101.14	..	..		188
Akola (16)	ED	Wheat, Jowar	..	..	862.00	32.34	..		189
Akola (14)	..	Wheat, Jowar	..	.	194.17	.	31 06		190
Akola (15)	ED	Wheat, Jowar	..	O (140 00)	345 62		0 36		191
Akola (15)	ED	Wheat, Jowar	..	..	483.63	20.00	18 37	.	192
Akola (20)	ED	Wheat, Jowar	..	W (10.00)	877.00	20.00	164.80	.	193
Akola (20)	ED	Wheat, Jowar	..	..	1,239.61		34.75	..	194
Akola (21)	ED	Wheat, Jowar	..	..	905.38	382 09	215 62		195
				Uninhabited					196
Akola (10)	ED	Wheat, Jowar	..	Tk (121 00)	475.46	127 00	4 27		197
Akola (18)	ED	Wheat, Jowar	..	Tk (130.00)	267 16	..	99 02	..	198
Akola (18)	.	Wheat, Jowar	..	..	236 49		21.99		199
Akola (21)	ED	Wheat, Jowar	.	W (30 00)	995.56	106 43	25 81	.	200
Akola (7)	..	Wheat, Jowar	..	W (30.00)	667.30		42.24	.	201
				Uninhabited					202
				Uninhabited					203
Akola (13)	.	Wheat, Jowar	.	..	329.00	32.00	9.00	..	204
Akola (18)	..	Wheat, Jowar	..	W (8.00)	136.00	96.00	59.00	.	205
Akola (18)	ED	Wheat, Jowar	.	W (2 00)	277.00	20.00	101 00		206
Akola (21)	ED	Wheat, Jowar		..	89.86	..	12.50		207
Akola (38)	ED	Wheat, Jowar	48 00	.	380 00	19 00	25 32		208
				Uninhabited					209
Akola (40)	.	Wheat, Jowar		..	67 98	8 09	13 35		210
Akola (38)	ED	Wheat, Jowar	..	.	107.00	.	20.67	.	211
Akola (28)	..	Wheat, Jowar		..	77 00	..	5.13		212
Murtijapur (22)	.	Wheat, Jowar	..	..	168.35	4 45	109.20		213
				Uninhabited					214
Akola (48)	..	Wheat, Jowar	..	..	289 00	31.00	119.00		215
Murtijapur (19)	ED	Wheat, Jowar	440.00	..	1,582 68	..	..		216
Murtijapur (12)	.	Wheat, Jowar	180.00	..	443.00	8.00	1.00		217
Murtijapur (12)	..	Wheat, Jowar	285.00	..	366 25	25 90	1.74		218
Murtijapur (12)	ED	Wheat, Jowar	..	..	905 00	40.00	60 51		219
Akola (12)	ED	Wheat, Jowar	190.00	..	1,020.00	35.00	27.20	.	220
Murtijapur (12)	ED	Wheat, Jowar	124.00	.	735.00	16.00	55.15		221
Murtijapur (16)	ED	Wheat, Jowar	389.00	GC (10 00)	130 00	35 00	54 82	.	222
Akola (10)	ED	Wheat, Jowar	400.00	GC (3.00)	501 00	12 00	94.00		223
Akola (48)	ED	Wheat, Jowar	..	..	295 00	23 00	147 76		224
				Uninhabited					225
Akola (48)	ED	Wheat, Jowar	..	..	182.00	16.05	15 00	.	226
Akola (48)	ED	Wheat, Jowar	.	..	269 00	20 00	76.95	.	227
Akola (38)	ED	Wheat, Jowar	5.20	..	544.00	20.00	7.30	..	228
				Uninhabited					229
									230
Akola (10)	ED	Wheat, Jowar	11 20	..	250.04	14.29	120.49	.	231
Akola (14)	..	Wheat, Jowar	252.96	..	70.51	2 90	5.09	..	232
				Uninhabited					233
				Uninhabited					234
				Uninhabited					235
				Uninhabited					236
Akola (21)	..	Wheat, Jowar	..	..	134.00	..	20.82	..	237
Akola (18)	ED	Wheat, Jowar	..	O (38.00)	1,695.00	16 14	27 06	..	238
Akola (23)	ED	Wheat, Jowar	..	W (25.00)	1,773.00	405.99	32.94	.	239

VILLAGE DIRECTORY

Location Code No.	Name of village	Total area of the village (in hectares)	Total population and No of households	AMENITIES AVAILABLE [If a village does not have atparticular amenity, the distance-range in Km of the nearest place where it can be availed of has been indicated in that column inside brackets]						Approach to village
				Educational	Medical	Drinking water (potable)	Post and telegraph	Market day	Communications	
(1)	(2)	(3)	(4)	(5)	(6)	(7)	(8)	(9)	(10)	(11)
240	Chikhalgaon	1,752 84	2,615 (572)	P,M	D	W	PO	Tuesday	BS	PR
241	Jalalabad	501 88	532 (104)	P	—(–5)	W	—(–5)	—(–5)	—(5–10)	KR
242	Warkhed Waghjali	280 46	175 (35)	P,M	—(5–10)	W	—(5–10)	Tuesday	BS	KR
243	Waghajale	240.85	583 (111)	P	D	W,R	—(5–10)	Tuesday	BS	KR
244	Patkhed	417 23	1,015 (219)	P,M	D	W	PO	Monday	BS	KR
245	Songiri	476 96	274 (47)	P	—(–5)	W	—(–5)	—(–5)	—(–5)	KR
246	*Wankhedpur*	224 56			——— *Uninhabited* ———					
247	Mahagaon	497 07	237 (48)	P	—(–5)	W	—(–5)	—(–5)	—(–5)	KR
248	*Atkali*	293 35			——— *Uninhabited* ———					
249	*Pimpalshelja*	462 36			——— *Uninhabited* ———					
250	Rednawa	660 34	920 (164)	P	—(5–10)	W	—(5–10)	—(5–10)	BS	KR
251	Anjani Kh	318 79	350 (65)	P	—(5–10)	W	—(5–10)	—(5–10)	—(5–10)	KR
252	Warkhed Bk	290.85	63(15)	—(–5)	—(–5)	W	—(–5)	—(5–10)	—(–5)	KR
253	Donad Bk.	508 18	648 (154)	P	RP	W	—(–5)	—(—5)	BS	KR
254	*Anjani Mahala*	245.23			——— *Uninhabited* ———					
255	Donad Kh.	456 98	447 (90)	P	—(–5)	W,R	—(5–10)	Saturday	—(–5)	KR
256	Khe da Bk.	596 54	931 (167)	P.M	—(5–10)	W	PO	—(5–10)	—(5–10)	KR
257	*Kardu*	141 80			——— *Uninhabited* ———					
258	Pinjar	2,443 65	5,069 (954)	P,M,H,C	H,HC,D,FPC	W,R	PO	Thursday	BS	PR
259	*Dharagiri*	347 00			——— *Uninhabited* ———					
260	Para Bhavani	1,004 82	655 (146)	P	—(—5)	W	—(–5)	Tuesday	BS	KR
261	Kasarkhed	476 26	284 (51)	P	—(–5)	W	—(5–10)	—(5–10)	BS	PR
262	Kherda Kh	752 50	599 (111)	P	—(5–10)	W,R	—(5–10)	—(5–10)	BS	KR
263	*Manmatkhed*	127 04			——— *Uninhabited* ———					
264	Bhendikazi	201.14	274 (50)	P	—(–5)	W	—(–5)	—(–5)	—(–5)	KR
265	Bhendi Sutrak	477.35	335 (69)	P	—(–5)	W	—(–5)	—(–5)	—(–5)	KR
266	Shelu Kh.	228 56	233 (52)	P	—(5—10)	W	—(5–10)	—(5–10)	—(5–10)	KR
267	Shelu Bk	192 10	296 (58)	P	—(5–10)	W	—(5–10)	—(–5)	—(5–10)	KR
268	Tamsi	419.67	327 (55)	P	—(–5)	W	—(–5)	—(–5)	—(5–10)	KR
269	Kajleshwar	754.12	1,149 (202)	P,M	—(–5)	T,W	PO	Saturday	BS	KR
270	*Yaulkhed*	294.00			——— *Uninhabited* ———					
271	Dagadparwa	754.62	1,328 (236)	P	RP	T	—(–5)	—(–5)	BS	PR
272	*Jogalkhed*	71.38			——— *Uninhabited* ———					
273	Mirzapur	94.53	157 (27)	—(–5)	—(–5)	W	PO	—(–5)	BS	KR
274	Mangrul	722 50	430 (76)	P	—(5—10)	W	—(–5)	—(–5)	—(–5)	KR
275	Rajankhed	732 88	1,448 (274)	P,M	D	W	—(5–10)	Saturday	BS	KR
276	Chincholi	600.81	659 (142)	P	RP	W	—(5–10)	Monday	BS	KR
277	*Belkhed*	75 52			——— *Uninhabited* ———					
278	Januna	329.00	306 (48)	P	—(5—10)	W	PO	Tuesday	BS	KR
279	Punoti Bk.	629 81	1,223 (254)	P	RP	W	PO	—(–5)	BS, RS	KR
280	Punoti Kh.	409.55	1,255 (237)	P,M,H	RP	W	PO	Tuesday	BS,RS	PR
281	Tiwasa Bk.	333.46	739 (140)	P	—(–5)	W	PO	—(–5)	BS	KR
282	Ujaleshwar	310.00	543 (109)	P	—(10+)	W	—(10+)	—(5–10)	BS	KR
283	Nimbhara	339.02	422 (76)	P	—(–5)	W,R	—(–5)	—(–5)	—(5–10)	KR
284	*Dauchaka*	217 02			——— *Uninhabited* ———					
285	Walpi	274.72	215 (43)	P	—(5—10)	W	—(–5)	—(–5)	—(–5)	KR
286	Salpi	232.00	400 (65)	P	—(5—10)	W	—(–5)	—(–5)	—(–5)	KR
287	Bhendi Mahala	475 82	1,146 (217)	P,M	—(5–10)	W	PO	Thursday	—(–5)	PR
288	Bhendgaon	690.30	698 (135)	P	—(–5)	W	—(–5)	—(–5)	BS	PR
289	Mahagaon	454 99	685 (128)	P	—(–5)	W	—(–5)	—(–5)	—(–5)	KR
290	Bahirkhed	242.88	243 (49)	P	—(5–10)	W,R	—(5–10)	—(5–10)	—(5–10)	KR
291	Umardari	434 77	302 (53)	P	—(5—10)	W	—(5–10)	—(5–10)	—(5–10)	KR
292	Pimpalgaon Chambhare	854.65	912 (185)	P,M	—(5—10)	W	PO	Friday	—(5–10)	KR
293	Chinchkhed Bk.	450.20	338 (70)	P	—(10+)	W	—(5–10)	—(10+)	—(10+)	KR
294	Morhal	1,249 38	1 002 (163)	P,H	D	W	—(–5)	Saturday	BS	KR
295	Dhakali	555 54	750 (160)	P	—(10)	W	—(–5)	Monday	—(10+)	KR
296	Jamkeshwar	627 02	815 (162)	P	—(5–10)	W	PO	Monday	BS	KR
297	Nihida	550 61	432 (81)	P	—(5–10)	W,R	—(5–10)	—(5–10)	—(5–10)	KR
298	Lakhamapur	225 95	216 (44)	P	—(5–10)	W	—(–5)	—(–5)	—(5–10)	PR

Nearest town and distance (in kms.)	Power supply	Staple food	LAND USE (Area under different types of land use in hectares) Forest	Irrigated (by source)	Un-irrigated	Cultu-rable waste	Not available for cultivation	Remarks (including any place of religious, historical or archaeological interest)	Loca-tion Code No
(12)	(13)	(14)	(15)	(16)	(17)	(18)	(19)	(20)	(1)
Akola (23)	ED	Wheat, Jowar	101 04	.	1,307.04	228 07	116 69		240
Akola (30)	.	Wheat, Jowar	..	..	394 31		107.57		241
Akola (30)	ED	Wheat, Jowar	..	..	219 84	.	60 62	.	242
Akola (21)	ED	Wheat, Jowar		.	218 87	.	21 98		243
Akola (26)	ED	Wheat, Jowar	.	.	45 88	7 30	364 05		244
Akola (21)	..	Wheat, Jowar	..	.	429 00	..	47 96		245
			———	*Uninhabited*	———				246
Akola (13)	ED	Wheat, Jowar	..	.	378 96	16 23	101 88		247
			———	*Uninhabited*	———				248
			———	*Uninhabited*	———				249
Akola (16)	..	Wheat, Jowar	94 85	.	519.25	11.37	34 87		250
Akola (13)	..	Wheat, Jowar	..	..	268 00	6 11	44 68		251
Akola (16)	..	Wheat, Jowar	..	..	264.00	..	26 85	..	252
Akola (17)	..	Wheat, Jowar.	.	..	445 00	.	63.18		253
			———	*Uninhabited*	———				254
Akola (28)	ED	Wheat, Jowar		.	389 00	20.00	47 98		255
Akola (41)	ED	Wheat, Jowar	..	..	548 00	30 00	18 54		256
			———	*Uninhabited*	———				257
Akola (44)	ED	Wheat, Jowar	440 00	.	1,667 00	26.00	310 65	.	258
			———	*Uninhabited*	———				259
Karanja (12)	..	Wheat, Jowar	356.00	..	492 00	14·00	142 82	.	260
Karanja (19)	ED	Wheat, Jowar	60.42		373.66	40 00	2.18	.	261
Akola (51)	..	Wheat, Jowar	79.58	GC (15.70)	563.37	14.30	79.55		262
			———	*Uninhabited*	———				263
Akola (41)	ED	Wheat, Jowar		..	176.00	16 00	9 14	..	264
Akola (32)	..	Wheat, Jowar		.	391.00	35.00	51.35	..	265
Akola (32)	ED	Wheat, Jowar	.	.	176 00	12 00	40 56	..	266
Akola (32)	ED	Wheat, Jowar		.	154 00	12 00	26 10	.	267
Akola (18)	ED	Wheat, Jowar		O (7.00)	328.00	12 00	72.67	..	268
Akola (17)	ED	Wheat, Jowar			693 00	..	61 12		269
			———	*Uninhabited*	———				270
Akola (18)	ED	Jowar	281 40	..	422 51	7 16	43.55		271
			———	*Uninhabited*	———				272
Akola (14)	ED	Jowar	.	..	69.59	4 48	20.46	..	273
Akola (23)	ED	Jowar	57.11	..	660.72	..	4 67	..	274
Akola (37)	ED	Jowar	.	.	612 86	..	120.02	.	275
Akola (39)	ED	Jowar	..	..	498 76	..	102.05		276
			———	*Uninhabited*	———				277
Akola (20)	ED	Jowar	..	..	268 20	53 40	7 40	.	278
Akola (24)	ED	Jowar	81 69	.	.	..	548 12	.	279
Akola (18)	ED	Jowar	..	.	350.77	6 89	51 89		280
Akola (30)	ED	Jowar	..		310 00	..	23 46		281
Akola (18)	ED	Jowar	..	.	..	..	310 00	..	282
Akola (21)	ED	Jowar	.	.	305 00	..	34 02	.	283
			———	*Uninhabited*	———				284
Akola (38)	ED	Wheat, Jowar	..		227.75	40.00	6 97	.	285
Akola (35)	ED	Wheat, Jowar	.	.	195.00	11.00	26 00	..	286
Akola (41)	ED	Wheat, Jowar	..	.	354 00	26.00	95.82	.	287
Akola (41)	ED	Wheat, Jowar	..	..	638 00	3.00	49.30		288
Akola (48)	.	Wheat, Jowar	86 38		325 32	30 29	13 00	.	289
Akola (51)	..	Wheat, Jowar	..	..	227 40	10.48	5 00		290
Akola (51)	..	Wheat, Jowar	..	..	409 81	20 96	4.00	..	291
Akola (54)	ED	Wheat, Jowar	109.80	T_K (45.00)	610 50	35 07	54.28	.	292
Akola (16)	ED	Wheat, Jowar	95 69	.	337 31	10.10	7.10	..	293
Karanja (16)	ED	Wheat, Jowar	132 05	..	970 79	46 54	100.00	.	294
Karanja (19)	.	Wheat, Jowar	243.58	..	241.40	10 00	60 56		295
Karanja (22)	ED	Wheat, Jowar	..	GC (15 00)	581 80	5.94	24 28		296
Akola (51)	ED	Wheat, Jowar	70.75	GC (30 00)	332 22	77.94	39.70	..	297
Akola (41)	.	Wheat, Jowar	19.79	TK (12 00)	184 00	6.16	4 00	.	298

VILLAGE DIRECTORY

Location Code No.	Name of village	Total area of the village (in hectares)	Total population and No. of households	AMENITIES AVAILABLE [If a village does not have a particular amenity, the distance-range in Km. of the nearest place where it can be availed of, has been indicated in that column inside brackets]						Approach to village
				Educational	Medical	Drinking water (potable)	Post and telegraph	Market day	Communications	
(1)	(2)	(3)	(4)	(5)	(6)	(7)	(8)	(9)	(10)	(11)
299	Jamuna	735 16	1,169 (226)	P,M	—(5–10)	W	PO	Tuesday	BS	KR
300	Wadala	415.88	125 (28)	—(–5)	—(5–10)	W	—(–5)	—(–5)	—(–5)	KR
301	*Atkali*	119.96			——— *Uninhabited* ———					
302	Tembhi	271.51	468 (84)	P	—(5–10)	T,W	—(–5)	—(–5)	BS	PR
303	Ramgaon	167 30	46 (9)	P,M	—(10+)	W	PO	Friday	BS	PR
304	Hatola	656.79	1,517(308)	P,M	—(–5)	W	PO	Friday	BS	PR
305	*Takarkhed*	71.22			——— *Uninhabited* ———					
306	Chunchkhed Kh	364 40	189 (34)	P	—(–5)	W	—(–5)	—(–5)	—(–5)	KR
307	Tiwasa Kh.	511.10	216 (40)	P	—(–5)	W	—(–5)	—(–5)	BS	PR
308	Titwa	510 20	670 (115)	P,M	—(–5)	W	—(5–10)	Monday	—(5–10)	KR
309	*Sayyadpur*	240 94			——— *Uninhabited* ———					
310	*Padmin*	218.56			——— *Uninhabited* ———					
311	Sakri	691 00	267 (58)	P	—(5–10)	W	—(–5)	—(–5)	BS	KR
312	Bormali	154 25	563 (103)	P	—(10+)	W	PO	—(10+)	BS	KR
313	Shelgaon	336 54	344 (70)	P	D	W	—(5–10)	—(5–10)	BS	KR
314	Chelka	421.27	774 (141)	P	—(5–10)	W	—(5–10)	—(5–10)	—(5–10)	KR
315	Nimbi	374.20	375 (72)	P	RP	W	—(5–10)	—(5–10)	—(5–10)	KR
316	Dhaba	*931 19*	*708 (136)*	*P*	*RP*	*W*	*PO*	*Monday*	*BS*	KR
317	Lohgad	561.69	1,131 (215)	P,M	H,MH,MCW,HC	W	PO	Sunday	BS,RS	KR
318	*Shivapur*	168 95			——— *Uninhabited* ———					
319	Jamobhara	142 64	396 (70)	P	—(5–10)	W	—(5–10)	Monday	BS	KR
320	*Satali*	475.00			——— *Uninhabited* ———					
321	*Wai*	397.63			——— *Uninhabited* ———					
322	Mahan	1,260.77	4,109 (749)	P,M,H	H,MH,MCW, HC,D	W,R	PO	Monday	BS	PR
323	Kasmar	62 00	306 (68)	P	—(5–10)	W	—(5–10)	—(5–10)	BS	PR
324	Wastapur	361.63	561 (113)	P	—(–5)	W	—(–5)	—(–5)	—(–5)	PR
325	*Hirkani*	325 96			——— *Uninhabited* ———					
326	Sarkini	680 54	1,226 (234)	P,H	—(5–10)	W	—(5–10)	—(–5)	—(–5)	KR
327	Titwa	613 00	1,148 (288)	P,M,H	RP	W	PO	Sunday	BS	PR
328	Sawarkhed	854 30	333 (58)	P	—(10—)	W	—(–5)	—(–5)	—(5–10)	KR
329	Pimpalgaon Handa	524.01	548 (100)	P	—(10—)	W	—(–5)	—(–5)	—(–5)	KR
330	Kinkhed	385 38	812 (139)	P	—(10—)	W	PO	Monday	—(10+)	KR
331	Pangri	596 03	246 (40)	P	—(10—)	W	—(5–10)	—(5–10)	—(5–10)	KR
332	Nandkhed	507 64	882 (168)	P	—(5–10)	W	—(–5)	—(5–10)	—(–5)	KR
333	Malshelu	1,144 67	1,097 (200)	P	—(–5)	W	—(–5)	—(5–10)	—(10+)	KR
334	Khopadi	542 51	506 (118)	P	—(–5)	W	—(–5)	—(–5)	—(–5)	KR
335	Zodga	890 39	1,328 (280)	P,M,H	—(–5)	W	PO	Sunday	—(–5)	KR
336	*Wagha Kh.*	6 2 89			——— *Uninhabited* ———					
337	*Wagha Bk.*	551 25			——— *Uninhabited* ———					
338	Warkhed Kh.	408 65	585 (112)	P	—(10+)	W	—(–5)	—(10+)	—(–5)	KR
339	Haldoli	503.06	*157 (31)*	*—(5–10)*	*—(5–10)*	*W*	*—(5–10)*	*—(–5)*	*—(–5)*	KR
340	Kothali Kh	123.46	470 (100)	P	—(5–10)	W	—(5–10)	—(5–10)	BS	KR
341	Kothali Bk	715 35	697 (109)	P	—(5–10)	W	—(5–10)	—(5–10)	BS	PR
342	Chohogaon	670.00	695 (137)	P	—(–5)	W	PO	—(–5)	—(–5)	KR
343	Saykhed	520 33	383 (77)	P	—(–5)	W	—(–5)	—(–5)	—(–5	KR
344	Dhamandari	440 54	228 (41)	P	—(5–10)	W	—(5–10)	—(5–10)	—(5–10)	KR
345	Sakharvihira	165.75	695 (123)	P	—(10+)	W,R	PO	—(10+)	BS	KR
346	Chincholi Devdari	607.06	156 (30)	P	—(5–10)	W,R	—(5–10)	—(–5)	—(5–10)	KR
347	Devdari	581.49	363 (67)	P	—(5–10)	W	—(5–10)	—(–5)	—(5–10)	KR
348	Kinkhed	377 28	387 (79)	P	—(10+)	W	—(5–10)	Monday	—(10+)	KR
349	Dhotarkhed	419 72	104 (18)	P	—(10+)	R	—(5–10)	—(5–10)	—(10+)	KR
350	Fetra	1 038 09	229 (51)	P	—(10+)	W,R	—(5–10)	Wednesday	—(10+)	KR
351	Dhanora	718 30	362 (78)	P	—(5–10)	W,R	—(5–10)	Sunday	—(5–10)	KR
	Grand Total	188,175 80	287,647 (56,223)	P—273 M—74 H—47 PUC—1 C—2	H—6 MH/MCW-9 HC/PHC-10 D—46 FPC-13 O (RP)-20					

Nearest town and distance (in kms.)	Power supply	Staple food	LAND USE (Area under different types of land use in hectares) Forest	Irrigated (by source)	Un-irrigated	Cultu-rable waste	Not available for cultivation	Remarks (including any place of religious, historical or archaeological interest)	Loca-tion Code No.
(12)	(13)	(14)	(15)	(16)	(17)	(18)	(19)	(20)	(1)
Akola (44)	ED	Wheat, Jowar	.	Tk (40.00)	563.00	62 80	69 36		299
Akola (48)	.	Wheat, Jowar	194 19	..	190.66	20 00	11 03	.	300
			———	*Uninhabited* ———					301
Akola (38)	ED	Wheat, Jowar	..	..	242.00	10.00	19.51	..	302
Akola (35)	ED	Wheat, Jowar	..	..	120.00	25 00	12.30	.	303
Akola (35)	ED	Wheat, Jowar	27 00	..	617.00	6 00	6.79	..	304
			———	*Uninhabited* ———					305
Akola (30)	..	Wheat, Jowar	..	..	250.00	..	114.40	.	306
Akola (30)	ED	Wheat, Jowar	.	..	290.00	..	221 10	..	307
Akola (30)	..	Wheat, Jowar	..	..	125 00	260 20	125.00		308
			———	*Uninhabited* ———					309
			———	*Uninhabited* ———					310
Akola (25)	ED	Wheat, Jowar	369 24	..	247.00	..	74 76	..	311
Akola (20)	ED	Jowar	100 50	..	30 00	..	23.75	..	312
Akola (16)	ED	Jowar	189.80	..	114.37	19.42	12.95	..	313
Akola (5)	ED	Jowar	25.53	..	331.00	31.74	33 00		314
Akola (30)	..	Jowar	.	..	254 82	37 80	81.58	..	315
Akola (46)	ED	Jowar	497.95	..	364.23	..	69.01	..	316
Akola (46)	ED	Jowar	142 54	.	330.07	..	92 08	..	317
			———	*Uninhabited* ———					318
Akola (19)		Jowar		..	58.60	..	84.04	..	319
			———	*Uninhabited* ———					320
			———	*Uninhabited* ———					321
Akola (32)	ED	Wheat, Jowar	246 16	..	875 00	100.61	39.00	..	322
Mangrulpir (19)		Wheat, Jowar	42 00	..	20.00	..	..	..	323
Akola (33)	ED	Wheat, Jowar	134 95	..	211.76	14.92		..	324
			———	*Uninhabited* ———					325
Akola (44)	ED	Wheat, Jowar	..	..	325.32	30.29	324 93	..	326
Akola (54)	ED	Wheat, Jowar	.	..	526.90	56.10	30 00	..	327
Karanja (19)	.	Wheat, Jowar	263.96	..	546.75	30.00	13.59	..	328
Karanja (16)	ED	Wheat, Jowar	249.41	Tk (52 00)	152.90	10.70	59.00	..	329
Karanja (16)	ED	Wheat, Jowar		..	318.28	40.00	27 10	..	330
Mangrulpir (19)		Wheat, Jowar	370.90		217.95	7.18	..		331
Mangrulpir (19)	ED	Wheat, Jowar	49 99	.	407.63	47.00	3.02		332
Mangrulpir (19)	ED	Wheat, Jowar	196.47	.	891.29	46 00	10.91		333
Akola (40)	ED	Wheat, Jowar	90 16	..	405.55	40.00	6 80	..	334
Mangrulpir (19)	ED	Wheat, Jowar	269 86		505 45	5 07	110 01	..	335
				——— *Uninhabited* ———					336
				——— *Uninhabited* ———					337
Akola (24)	ED	Wheat, Jowar	35.51	..	197.04	..	176 10	..	338
Akola (19)	..	Wheat, Jowar	161 99	..	290.84	..	50.23	..	339
Akola (22)	ED	Jowar	5.48	.	105 02	.	12.96	.	340
Akola (22)	ED	Jowar			397.15	..	318 81	..	341
Akola (46)	ED	Jowar	305.50	.	280 00	..	84.50	..	342
Akola (48)	ED	Jowar			260.30	..	260.03	..	343
Akola (24)	..	Jowar	231 30	..	175 42	..	33 82	..	344
Akola (23)	ED	Jowar		..	153.00	..	12.75	..	345
Akola (6)	.	Jowar	266 10	.	292.81	..	48.15	..	346
Akola (6)	..	.		.	246.00	89.49	246.00	..	347
Akola (25)	.	Jowar	166 51		174.09	..	36 68	..	348
Akola (42)		Jowar			33.00	353 12	33 60	..	349
Akola (42)	.	Jowar			153 00	732.09	153 00	..	350
Akola (42)		Jowar		.	222.00	274.30	222.00	..	351
			11,300.03	GC (289 91), W (626 85), WE (20.00), R (2,054.92), O (917.16), Tk (1,021.01)	136,649.75	11,074 69	12,685.97		

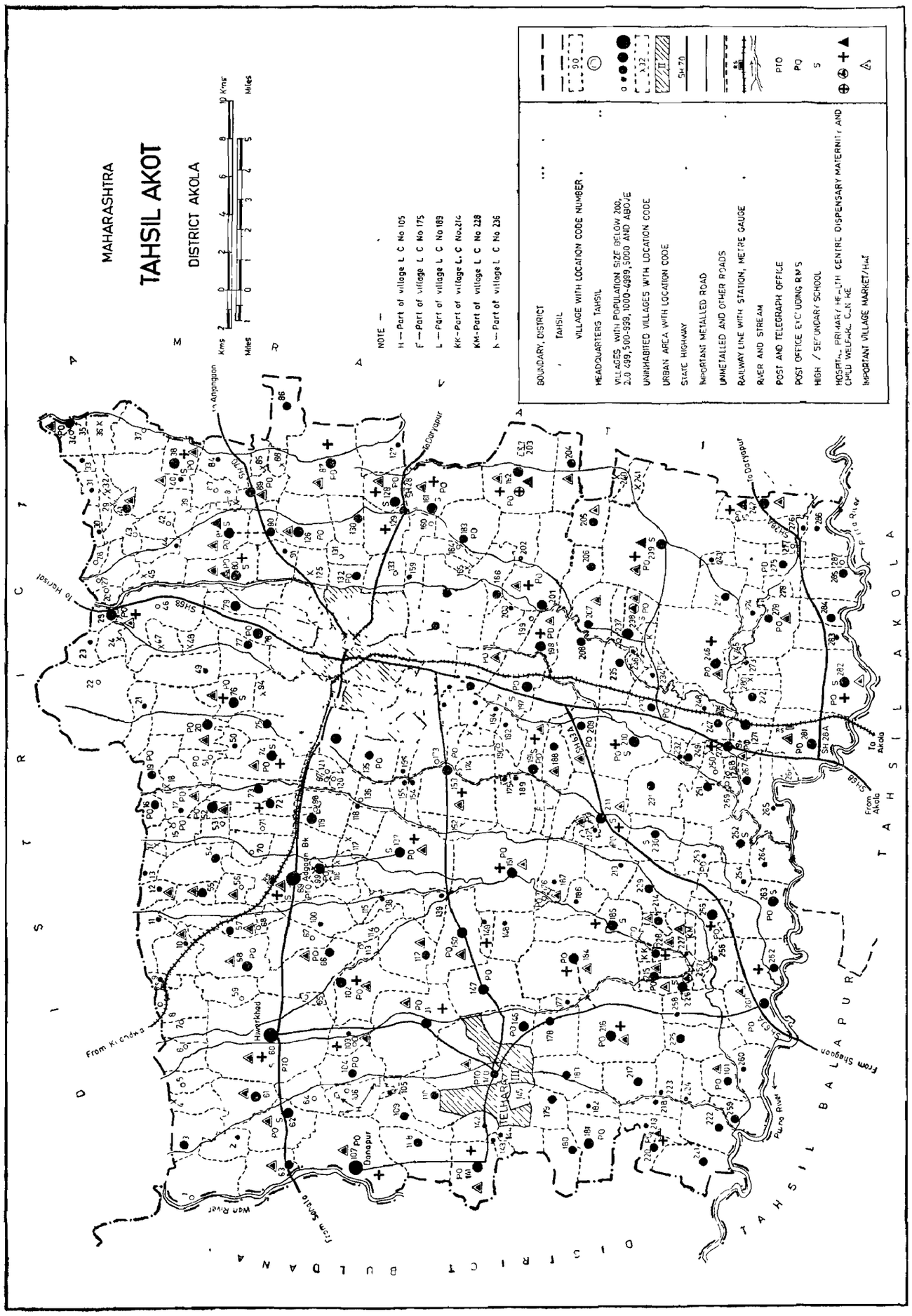

© Government of India Copyright, 1985

Based upon Survey of India map with the permission of the Surveyor General of India

ALPHABETICAL LIST OF VILLAGES

2. AKOT TAHSIL

Serial No.	Name of Village	Code No.	Population 1981
(1)	(2)	(3)	(4)
1	Adgaon Bk.	69	6,019
2	Adgaon Kh	119	1,200
3	Adsul	261	1,311
4	Agaskhed	268	161
5	Akoli Jahagir	81	4,242
6	Akoli Ruprao	112	818
7	Akolkhed	80	3,743
8	Alampur	51	1
9	Alegaon	194	251
10	Alewadi	188	815
11	*Alyarpur*	193	*Uninhabited*
12	Ambadi	44	264
13	Amboda	79	1,689
14	Aminapur	173	163
15	*Andha*	241	*Uninhabited*
16	Asegaon	161	2,287
17	Atkali	186	360
18	*Aurangabad*	18	*Uninhabited*
19	Aurangabad	124	49
20	Babhulgaon	222	500
21	Badkhed	2	409
22	Balegaon	197	1,173
23	*Bambarda*	257	*Uninhabited*
24	Bambarda Bk	204	642
25	Bandhara	26	5
26	Belkhed	111	4,981
27	Belura	73	755
28	Bhamberi	184	3,222
29	Bhili	11	383
30	Bhilkhed	43	6
31	*Bhod*	266	*Uninhabited*
32	Bhokar	139	389
33	Bochara	84	268
34	Bordi	76	2,525
35	Borwha	10	247
36	Bramhapuri	287	106
37	Chandanpur	9	247
38	*Chandanpur Tirwari*	32	*Uninhabited*
39	Chandikapur	126	1,481
40	Changalwadi	108	754
41	*Chapaner*	134	*Uninhabited*
42	Chapaner Pr. Adgaon	176	45
43	Chinchari	8	152
44	Chinchkhed Bk.	95	1
45	*Chinchkhed Kh.*	125	*Uninhabited*
46	Chinchkhed Kh.	155	268
47	Chinchpani	31	276
48	Chipi	13	253
49	Chitalwadi	57	955
50	Chohatta	270	1,747
51	Chorwad Bk.	70	153
52	Chorwad Kh.	53	1
53	Dahigaon	216	2,438
54	Dahihanda	242	4,196
55	Dahikhel Futkar	46	42
56	Danapur	107	5,029
57	Dangarkhed	33	208
58	Danori	233	865
59	Dapura	229	539
60	Daudpur	98	82
61	Davla	260	328
62	Deulgaon	130	969
63	Deulgaon	237	56
64	Devri	191	1,753
65	Dewarda	231	543
66	Dhaga	133	51

2 AKOT TAHSIL—*contd*

Serial No.	Name of Village	Code No.	Population 1981
(1)	(2)	(3)	(4)
67	Dhamangaon .. .	86	692
68	Dhamna Bk.	248	211
69	Dhangarwadi	159	226
70	Dharel	272	528
71	Dhondakhar	12	430
72	Dinoda	207	934
73	Diwanzari	7	138
74	Diwthana	90	518
75	Fattepur	175	258
76	Gadegaon	146	1,663
77	Gajipur	28	99
78	Gajuddinnagar	97	164
79	Ganori	276	371
80	Garsoli	243	257
81	Gaulkhed	83	6
82	Ghodegaon	147	2,025
83	Girjapur	273	363
84	Gokhi	71	15
85	Gordha	103	488
86	Hanwadi	253	400
87	Hayatpur	105	213
88	Hilalabad	212	280
89	Hingni Bk.	104	991
90	Hingni Bk. (Dahihanda) ..	275	866
91	Hingni Kh	106	160
92	Hiwarkhed	60	13,805
93	Isapur	180	652
94	*Isapur*	240	*Uninhabited*
95	Jafrapur	182	392
96	Jaipur Pimpri	72	517
97	Jalgaon Nahate	135	864
98	Januna Bk.	30	288
99	*Januna Kh.*	29	*Uninhabited*
100	Jastagaon	148	459
101	Jaulka	198	1,087
102	Jaulkhed Bk.	279	961
103	Jaulkhed Kh.	274	296
104	Jitapur Pr. Adgaon . ..	16	640
105	Jitapur Pr Rupagad . ..	17	212
106	Jogban	123	19
107	Kalamkhed	113	81
108	Kalegaon	138	397
109	Kalwadi	168	596
110	Kanheri	157	1
111	*Kapashi*	39	*Uninhabited*
112	Karatwadi	167	546
113	Karatwadi	247	701
114	*Kari Pr. Adgaon*	14	*Uninhabited*
115	Kari Pr. Rupagad	15	83
116	Karla Bk.	61	1,289
117	Karodi	271	1,310
118	Kasod Shivpur	20	1,395
119	Kati	283	494
120	Katkhed	121	144
121	Kavtha Bk.	163	999
122	Kavtha Kh.	164	126
123	Kawasa Bk.	238	1,117
124	Kawasa Kh.	236	330
125	Keliweli	282	3,060
126	Kesori	170	33
127	Khairkhed	55	694
128	Khakta	256	284
129	*Khanapur Bk.*	245	*Uninhabited*
130	Khanapur Kh.	277	26
131	Khandala	58	1,531
132	Khaparkhed	177	499
133	Khaparwadi Bk.	200	268
134	Khaparwadi Kh.	199	163

2 AKOT TAHSIL—*contd.*

Serial No.	Name of Village	Code No.	Population 1981
(1)	(2)	(3)	(4)
135	*Khasbag*	47	*Uninhabited*
136	Khel Deshpande	226	1,430
137	Khel Krishnaji	214	795
138	Khel Mokadam	228	819
139	Khel Satwaji		256
140	Kherda	171	4
141	Khirkund Bk.	35	769
142	Khirkund Kh	34	103
143	Khudawantpur	92	7
144	Kinkhed	281	2,263
145	Kolwihir	96	113
146	Kotha	110	586
147	Kutasa	239	4,521
148	Ladegaon	75	523
149	Lakhamapur	93	5
150	Lamkani	189	471
151	Lohari Bk	156	341
152	Lohari Kh	154	468
153	Lotkhed	206	680
154	Mahagaon	40	454
155	*Maha'axmi*	280	*Uninhabited*
156	*Mahmadpur*	203	*Uninhabited*
157	Makrampur	50	482
158	*Malegaon*	116	*Uninhabited*
159	Malegaon Bajar	141	2,767
160	Malkapur	120	10
161	*Malkapur Bhil*	24	*Uninhabited*
162	Malkapur Gond	23	317
163	Malpura	114	108
164	Malthana Bk.	100	228
165	Malthana Kh.	67	49
166	Manatri Bk.	225	723
167	Manatri Kh.	258	324
168	Manbda	185	1,302
169	Manchanapur	129	712
170	Mankari	41	856
171	*Mardi Pr Chinchona*	36	*Uninhabited*
172	Mardi Pr. Khatkali	37	152
173	Maroda	208	934
174	Mehkhed	68	3
175	Mirzapur	160	189
176	*Miyachekhede*	158	*Uninhabited*
177	Mohala	78	1,259
178	Moradi	59	15
179	*Moypani*	4	*Uninhabited*
180	Mundgaon	153	4,868
181	Nakhegaon	267	645
182	Nandkhed	252	737
183	*Narsingpur*	82	*Uninhabited*
184	Narsipur	255	1,480
185	*Naynapur*	152	*Uninhabited*
186	Nehuri Bk.	118	454
187	Nehuri Kh.	136	156
188	Ner	263	1,194
189	Nijampur	232	424
190	Nimbhora Bk.	223	464
191	Nimbhora Kh.	218	210
192	Nimboli	213	411
193	Padsul	209	852
194	Palsod	210	1,647
195	Panaj	89	2,923
196	Panori	234	358
197	Parala	230	802
198	Parasharampur	65	2
199	Pathardi	151	3,391
200	Pati	284	705
201	Patonda	244	771
202	Pilakwadi	265	494

2 AKOT TAHSIL—*contd.*

Serial No.	Name of Village	Code No.	Population 1981
(1)	(2)	(3)	(4)
203	Pimparkhed	3	506
204	Pimpri Dikkar	192	370
205	Pimpri Kh.	52	1,469
206	Piwandal Bk.	224	277
207	Piwandal Kh	254	342
208	Popatkhed	25	1,107
209	Punda	162	1,984
210	Rahnapur	21	255
211	Raikhed	109	805
212	*Rajegaon*	117	*Uninhabited*
213	Rajura	42	197
214	Rajurwadi	250	37
215	Ramapur alias Dharul	49	409
216	Rambhapur	127	442
217	Ranegaon	149	431
218	Raundala	211	1,370
219	Rel	246	2,751
220	Rohankhed	205	893
221	Rohna	285	608
222	*Rudhadi Pr. Chinchona*	45	*Uninhabited*
223	Rudhadi Pr. Khatkali	27	130
224	Rukhed	38	1,781
225	Sadarpur	56	164
226	Salkhed	269	89
227	Sangawi	264	295
228	*Sarfabad*	48	*Uninhabited*
229	Saundala	62	1,738
230	Sawara	128	1,940
231	Sawargaon	166	690
232	*Sawarkhed*	165	*Uninhabited*
233	Shahanur alias Narnala	22	148
234	Shahapur	19	558
235	Shahapur	190	182
236	*Shahapur Pr. Karla*	85	*Uninhabited*
237	Sheri Bk.	142	290
238	Sheri Kh.	143	292
239	Sheri Pr. Wadner	144	431
240	Shiwajinagar	99	1,280
241	Sirsoli	137	2,686
242	Sonbardi	172	326
243	Sonkel	145	37
244	Sonwadi	64	163
245	Sukli	77	502
246	Sultanpur	174	146
247	Tajnapur	131	176
248	Takli Bk.	251	642
249	Takli Kh.	249	685
250	Takli Pr. Adgaon	187	484
251	Talegaon Bk.	102	2,122
252	Talegaon Kh.	66	762
253	Talegaon Pr. Paturda	259	654
254	Talegaon Pr. Wadner	101	785
255	Tandulwadi	169	450
256	Taroda	235	611
257	Telhara Bk.	140	830
258	Thar	178	709
259	Thokbardi	278	141
260	Tudgaon	183	803
261	Ubarkhed	215	510
262	Ukli Bajar	220	665
263	Umarshevadi	5	20
264	Umra	74	3,272
265	Umri	262	537
266	Wadad	286	269
267	Wadali Deshmukh	87	2,145
268	Wadali Satwal	122	1,241
269	Wadgaon Mendhe	132	548
270	Wadgaon Rothe	217	890

2 AKOT TAHSIL—*contd.*

Serial No.	Name of Village	Code No.	Population 1981
(1)	(2)	(3)	(4)
271	Wadi Adampur	181	1,482
272	*Waghoda*	88	*Uninhabited*
273	Wai	91	340
274	Wakodi	179	549
275	Wangargaon	221	635
276	Wani	195	330
277	Waribhairaogad	1	*110*
278	Warkhed	63	819
279	Warud Bk.	150	1,271
280	*Warud Kh*	115	*Uninhabited*
281	Warud Pr. Wadner	219	478
282	Warula	196	747
283	Warur	201	1,859
284	*Wasali (Nagapur)*	94	*Uninhabited*
285	Witali	202	443
286	Yedalapur	54	852
287	Zari	6	134
	Total	..	217,288

VILLAGE DIRECTORY

Location Code No.	Name of village	Total area of the village (in hectares)	Total population and No. of households	AMENITIES AVAILABLE [If a village does not have a particular amenity, the distance-range in Km of the nearest place where it can be availed of, has been indicated in that column inside brackets]						Approach to village
				Educational	Medical	Drinking water (potable)	Post and telegraph	Market day	Communications	
(1)	(2)	(3)	(4)	(5)	(6)	(7)	(8)	(9)	(10)	(11)
1	Waribhairaogad	792.17	110 (28)	P	—(5–10)	R	—(–5)	—(5–10)	BS	KR
2	Badkhed	840 67	409 (81)	—(5–10)	—(5–10)	W	—(–5)	—(5–10)	BS	KR
3	Pimparkhed	568 01	506 (103)	P	—(5–10)	W	—(–5)	—(5–10)	BS	KR
4	*Moypani*	319.92			*Uninhabited*					
5	Umarshe adi	295 24	20 (4)	—(5–10)	—(5–10)	W	—(5–10)	—(5–10)	—(5–10)	KR
6	Zari	484 25	134 (26)	P	—(5–10)	W	—(5–10)	—(5–10)	—(5–10)	KR
7	Diwanzari	306 51	138.(26)	P	—(5–10)	T,W	—(5–10)	—(5–10)	—(5–10)	KR
8	Chinchari	463 00	152 (23)	—(5–10)	—(5–10)	T,W	—(5–10)	—(5–10)	—(5–10)	KR
9	Chandanpur	115.25	247 (41)	P	—(5–10)	W	—(5–10)	—(5–10)	RS	PR
10	Borwa	516 98	247 (54)	P	—(5–10)	W	—(–5)	Tuesday	—(5–10)	PR
11	Bhili	379 40	383 (74)	P	—(5–10)	W	—(5–10)	—(5–10)	—(5–10)	KR
12	Dhondakhar	377 96	430 (81)	P	—(5–10)	W	—(5–10)	Tuesday	—(5–10)	KR
13	Chapi	202 06	253 (48)	P	—(5–10)	W	—(5–10)	—(5–10)	—(5–10)	KR
14	*Kari pr. Adgaon*	247.27			*Uninhabited*					
15	Kari pr. Rupagad	138 94	83 (18)	—(–5)	—(–5)	W	PO	—(–5)	—(–5)	KR
16	Jitapur pr. Adgaon	505 55	640 (136)	P,M	—(–5)	W	PO	—(–5)	—(–5)	KR
17	Jitapur pr. Rupagad	272 67	212 (48)	P	—(5–10)	W	PO	Wednesday	—(5–10)	KR
18	*Aurangabad*	194 13			*Uninhabited*					
19	Shahapur	353 11	558 (111)	P	—(5–10)	W	PO	—(5–10)	—(5–10)	KR
20	Kesod Shivpur	1,132 84	1,395 (288)	P,M	—(–5)	W	PO	Tuesday	BS	KR
21	Rahnapur	297 91	255 (41)	P	—(5–10)	W	—(5–10)	—(–5)	—(10+)	KR
22	Shahanur alias Narnala	32.81	148 (38)	P	—(5–10)	W	—(10+)	—(5–10)	—(5–10)	KR
23	Malkapur Gond	179 45	317 (66)	—(–5)	—(–5)	W	—(10+)	—(–5)	—(–5)	KR
24	*Malkapur Bhil*	269.12			*Uninhabited*					
25	Popatkhed	301.00	1,107 (217)	P	H.C D.	W,Hp,R	PO	Monday	BS	PR
26	Bandhara	108 00	5 (1)	—(–)	—(–5)	W,R	—(10+)	—(–5)	—(–5)	KR
27	Rudhadi Pr Khatkali	395 00	130 (26)	P, M	—(–5)	W	—(10+)	—(–5)	—(–5)	KR
28	Gaipur	213 00	99 (20)	—(–5)	—(–5)	W	—(10+)	—(–5)	—(–5)	KR
29	*Janun kh*	71 00			*Uninhabited*					
30	Januna Bk.	123 00	288 (48)	P	—(10+)	W	—(10+)	—(–5)	—(–5)	KR
31	Chinchpani	243.00	276 (42)	P	—(5–10)	W,Hp	—(5–10)	—(5–10)	—(–5)	KR
32	*Chandanpur Tirwari*	156 00			*Uninhabited*					
33	Dangarkhed	121.41	208 (31)	P	—(10+)	W	—(10+)	—(10+)	—(10+)	PR
34	Khirkund Kh.	197 00	103 (15)	—(5–10)	—(5–10)	W	—(–5)	—(–5)	—(5–10)	KR
35	Khirkund Bk.	439 00	769 (140)	P,M	—(5–10)	W	PO	Wednesday	—(5–10)	KR
36	*Mardi Pr Chinchona*	419.00			*Uninhabited*					
37	Mardi Pr Khatkali	311 00	152 (30)	P	—(–5)	W,Hp	—(–5)	—(–5)	—(–5)	KR
38	Rukhed	298 00	1,781 (311)	P,M,H	HC,D,RP	W	PO	Friday	BS	PR
39	*Kapashi*	331.00			*Uninhabited*					
40	Mahagaon	930.00	454 (84)	P	—(–5)	W,Hp	—(–5)	Friday	—(–5)	KR
41	Mankari	240 00	856 (149)	P	—(–5)	W	—(–5)	Tuesday	BS	PR
42	Rajura	431.00	197 (30)	P	—(–5)	W	—(–5)	—(–5)	BS	PR
43	Bhilkhed	116.00	6 (3)	—(5–10)	—(10+)	W	—(10+)	—(10+)	—(10+)	KR
44	Ambadi	328.00	264 (48)	P	—(–5)	W	—(–5)	—(–5)	BS	PR
45	*Rudhadi Pr Chinchona*	345.00			*Uninhabited*					
46	Dahikhel Futkar	1,243.00	42 (13)	—(5–10)	—(–5–10)	W	—(5–10)	—(5–10)	—(5–10)	KR
47	*Khasbag*	180 25			*Uninhabited*					
48	*Sarfabad*	134.07			*Uninhabited*					
49	Ramgir alias Dharul	696.87	409 (88)	P	—(–5)	W	—(–5)	—(–5)	BS	PR
50	Makrampur	253.52	482 (94)	P	—(–5)	W	—(–5)	—(–5)	—(–5)	KR
51	Alampur	254.68	1 (1)	—(5–10)	—(10+)	W	PO	—(10+)	—(10+)	KR
52	Pimpri Kh.	254 90	1,469 (291)	P,M	—(–5)	W	PO	Wednesday	—(–5)	KR
53	Cherwad Kh	202 62	1 (1)	—(5–10)	—(10+)	W	—(10+)	—(10+)	—(10+)	KR
54	Yedshamir	699.85	852 (162)	P,M	—(–5)	W	—(5–10)	—(–5)	—(–5)	KR
55	Kumurkhed	345 54	694 (132)	P	—(–5)	W	—(5–10)	Friday	—(–5)	KR
56	Sidarpur	341 98	164 (28)	P	—(–5)	W	—(–5)	Thuesday	—(–5)	KR

Nearest Town and distance (in kms.)	Power supply	Staple food	LAND USE (Area under different types of land use in hectares) Forest	Irrigated (by source)	Un-irrigated	Cultu-rable waste	Not available for cultivation	Remarks (including any place of religious, historical or archaeological interest)	Loca-tion Code No.
(12)	(13)	(14)	(15)	(16)	(17)	(18)	(19)	(20)	(1)
Akot (30)	.	Wheat, Jowar	..	.	216.30	8 37	567.50	.	1
Akot (20)	ED, EO	Wheat, Jowar	..	.	765.36	75.31	..	..	2
Akot (26)	..	Wheat, Jowar		.	313 12	7.03	247.86	..	3
				——— *Uninhabited* ———					4
Akot (28)	EAg,EO	Wheat, Jowar	..	.	187 65	5 15	102.44	..	5
Akot (24)	..	Wheat, Jowar	.	.	276 09	10.09	198.07	..	6
Akot (18)	..	Wheat, Jowar	..	..	282 79	4.15	19 57	..	7
Akot (20)	..	Wheat, Jowar	..	.	338.00	22.00	103 00	..	8
Akot (20)	..	Wheat, Jowar	..	.	72 10	20 93	22 22	.	9
Akot (20)	..	Wheat, Jowar	..	.	311.89	50 07	155 02	.	10
Akot (20)	.	Wheat, Jowar	..	.	163 12	13.79	202.49	..	11
Akot (16)	.	Wheat, Jowar		.	309.10	13.35	55 51	..	12
Akot (12)		Wheat, Jowar	.		181 08	11 07	9 91		13
				——— *Uninhabited* ———					14
Akot (16)	.	Wheat, Jowar			98 79	33 18	6 97	..	15
Akot (18)	..	Wheat, Jowar	.	.	492 60	0.87	12 08	..	16
Akot (20)		Wheat, Jowar	.		144 20	1.48	126 99		17
				——— *Uninhabited* ———					18
Akot (12)		Wheat, Jowar			255 47		97.64	..	19
Akot (9)	ED,EO	Wheat, Jowar	..	..	970 40	17.60	144 84	..	20
Akot (12)		Wheat, Jowar	..	..	260 91	..	37.00	..	21
Akot (18)	..	Wheat, Jowar	..		32.08	0.73	.	..	22
Akot (15)	..	Wheat, Jowar	..	.	144.47	..	34 98	..	23
				——— *Uninhabited* ———					24
Akot (13)	ED	Wheat, Jowar	..	..	128 00	..	173.00	..	25
Akot (14)	.	Wheat, Jowar	..		72 00	16 00	20.00		26
Akot (19)		Wheat, Jowar	.	WE (1 00)	344 00	17.00	33.00	..	27
Akot (19)	.	Wheat, Jowar	.	.	200.00	2.00	11.00	..	28
				——— *Uninhabited* ———					29
Akot (16)	..	Wheat, Jowar	..	W (2 00)	116 95	0 81	3 24	..	30
Akot (22)	EAg	Wheat, Jowar	..	..	203.00	..	40.00	..	31
				——— *Uninhabited* ———					32
Akot (22)	..	Wheat, Jowar	.	.	101 00	8 00	12 41	..	33
Akot (23)		Wheat, Jowar	..	W (2 00)	111 00	57.00	27.00	..	34
Akot (23)		Wheat, Jowar	.		183 00	80 00	176 00	..	35
				——— *Uninhabited* ———					36
Akot (18)	. ..	Wheat, Jowar		W (1.00)	113 00	101.00	96.00	..	37
Akot (17)	EA	Wheat, Jowar	.	WE (30.00)	216.00	44.00	8.00	..	38
				——— *Uninhabited* ———					39
Akot (19)	.. EAg	Wheat, Jowar	10.00	WE (6 00)	859.00	..	55.00	.	40
Akot (21)	EAg	Wheat, Jowar		W (3 00)	198 00	..	39.00	..	41
Akot (19)	.. EAg	Wheat, Jowar	208.00	WE (2 00)	190.00	..	31 00		42
Akot (21)	.. ..	Wheat, Jowar	..	W (4.00)	95.00	4.00	13.00	..	43
Akot (13)	.. EAg	Wheat, Jowar	..	GC (15.00), WE (2 00)	271.00	..	40 00	..	44
				——— *Uninhabited* ———					45
Akot (9)	..	Wheat, Jowar	73 00		1,073.00	..	97 00	..	46
				——— *Uninhabited* ———					47
				——— *Uninhabited* ———					48
Akot (8)	ED, EO	Wheat, Jowar	..	.	696.87	..	.	..	49
Akot (9)	ED, EO	Wheat, Jowar	..		245 72	..	7 80	..	50
Akot (15)	ED	Wheat, Jowar	..	.	244.03	4.47	6 18	..	51
Akot (16)	ED, EO	Wheat, Jowar	..	..	240.58	4.05	10 27	..	52
Akot (12)	. ..	Wheat, Jowar	..	..	187.78	5.26	9.58	..	53
Akot (18)	.. ..	Wheat, Jowar	..	..	619.68	17.50	62 67	.	54
Akot (15)	.. .	Wheat, Jowar	..	.	247 86	20.48	77.20	.	55
Akot (18)	ED	Wheat, Jowar	.	.	304 88	10.27	26.83		56

VILLAGE DIRECTORY

Location Code No	Name of village	Total area of the village (in hectares)	Total population and No of households	AMENITIES AVAILABLE [If a village does not have a particular amenity, the distance-range in Km of the nearest place where it can be availed of has been indicated in that column inside brackets]						Approach to village
				Educational	Medical	Drinking water (potable)	Post and telegraph	Market day	Communications	
(1)	(2)	(3)	(4)	(5)	(6)	(7)	(8)	(9)	(10)	(11)
57	Chitalwadi	2,845 97	955 (175)	P,M	—(-5)	W	—(-5)	Tuesday	BS	KR
58	Khandala	928.44	1,531 (302)	P,M	RP	W	PO	Wednesday	BS	PR
59	Moradi ..	477 00	15 (3)	—(5-10)	—(5-10)	W	—(-5)	—(-5)	—(-5)	KR
60	Hiwarkhed ..	1,429 10	13,805 (2,523)	P,H	D,FPC	W	PTO Phone	Monday	BS	PR
61	Karla Bk .	526 28	1,289 (257)	P	RP	W	—(-5)	Friday	BS	KR
62	Saundala .	1,816 39	1,738 (316)	P,M,H	RP	W	PO	Tuesday	BS	PR
63	Warkhed .	1,283.37	819 (130)	P,M	RP	W,R	—(-5)	Tuesday	BS	KR
64	Sonwadi .	60 70	163 (31)	—(-5)	—(-5)	W	—(-5)	—(-5)	—(-5)	KR
65	Parasharampur ..	85 50	2 (1)	—(10+)	—(10+)	W	—(10+)	—(10+)	—(10+)	KR
66	Talegaon Kh. ..	934.00	762 (132)	P,M	RP	W	PO	Thursday	BS, RS	KR
67	Malthana Kh. ..	580 67	49 (10)	—(-5)	—(5-10)	W	—(-5)	—(-5)	—(5-10)	KR
68	Mehkhed .	56 38	3 (1)	—(-5)	—(-5)	W	—(-5)	—(-5)	—(5-10)	KR
69	Adgaon Bk .	1,677 25	6,019 (1,020)	P,H	D	W	PTO	Saturday	BS, RS	PR
70	Chorwad Bk. ..	258.09	153 (31)	P	—(-5)	W	—(-5)	—(-5)	—(-5)	KR
71	Gokhi .	334.28	15 (6)	P	—(-5)	W	—(-5)	—(-5)	—(-5)	KR
72	Jainpur Pimpri ..	388.97	517 (95)	P	D	W	—(-5)	—(-5)	—(-5)	KR
73	Belura ..	355.43	755 (152)	P	—(-5)	W	—(-5)	—(-5)	—(-5)	KR
74	Umra ..	789.17	3,272 (631)	P,M,H	D,FPC,RP	W	PO	Thursday	BS	PR
75	Ladegaon ..	519.38	523 (115)	P	—(-5)	W	—(-5)	—(-5)	—(5-10)	KR
76	Bordi ..	613.00	2,525 (475)	P,M,H	D,RP	W	PO	Friday	BS	KR
77	Sukli ..	542.28	502 (92)	P	—(-5)	W	—(-5)	—(5-10)	—(5-10)	KR
78	Mohala ..	396.00	1,259 (221)	P (2)	RP	W	PO	—(5-10)	BS	PR
79	Amboda ..	656.00	1,689 (328)	P	RP	W	—(-5)	—(-5)	—(-5-10)	KR
80	Akolkhed ..	651.00	3,743 (740)	P (2), H	HC, D	W	PO	Sunday	BS	PR
81	Akoli Jahagir ..	940.00	4,242 (763)	P (2), H	MCW,HC, RP	T,W	PO	Tuesday	BS	PR
82	Narsingpur ..	93.00			*Uninhabited*					
83	Gaulkhed ..	379.89	6 (1)	—(5-10)	—(10+)	W	—(10+)	—(10+)	—(10+)	KR
84	Bochara .	498.59	268 (49)	P	—(5—10)	W	—(-5)	—(5-10)	BS	KR
85	*Shahapur Pr. Kurla*	221.69			*Uninhabited*					
86	Dhamangaon .	568.52	692 (124)	P,M	—(10+)	W	—(-5)	—(-5)	—(-5)	KR
87	Wadali Deshmukh	1,419.00	2,145 (439)	P,M	D,RP	W,R	PO	Thursday	BS	KR
88	*Waghoda* ..	191.00			*Uninhabited*					
89	Panaj	377.00	2,923 (359)	P (2), M	HC,FPC,RP	W	PO	Saturday	BS	PR
90	Diwthana ..	358.00	518 (89)	P	RP	T,W	—(-5)	—(-5)	BS	PR
91	Wai ..	447.00	340 (65)	P	—(-5)	W	—(-5)	—(-5)	BS	PR
92	*Khudawantpur* .	317.00	7 (3)	—(-5)	—(-5)	W	—(-5)	—(-5)	—(-5)	KR
93	Lakhamopur .	281.00	5 (1)	—(-5)	—(-5)	W	—(-5)	—(-5)	—(-5)	KR
94	*Wasali (Nagapur)* ..	521 03			*Uninhabited*					
95	Chinchkhed Bk .	142.13	1 (1)	—(-5)	—(-5)	W	—(-5)	—(-5)	—(-5)	KR
96	Kolwihir .	164.61	113 (18)	—(-5)	—(-5)	W	—(-5)	—(-5)	—(-5)	KR
97	Gajuddinnagar ..	199.21	164 (34)	P	—(-5)	W	—(-5)	—(-5)	—(-5)	KR
98	Daudpur ..	139.39	82 (17)	—(-5)	—(-5)	W	—(-5)	—(-5)	—(-5)	KR
99	Shiwajinagar	147 17	1,280 (242)	P	—(-5)	W	PO	—(-5)	RS	PR
100	Malthana Bk. ..	481.95	228 (41)	P	—(-5)	W	—(-5)	—(-5)	—(-5)	KR
101	Talegaon Pr Wadner	867.32	785 (149)	P,M	—(10+)	W,R	PO	Thursday	—(10+)	KR
102	Talegaon Bk .	491 21	2,122 (354)	P,M	D	W	PO	Thursday	—(5-10)	KR
103	Gordha	322 92	488 (94)	P,M	D	W	PO	Thursday	—(-5)	KR

Nearest town and distance (in kms)	Power supply	Staple food	LAND USE (Area under different types of land use in hectares) Forest	Irrigated (by source)	Un-irrigated	Cultu-rable waste	Not vailable for cultivation	Remarks (including any place of religious, historical or archaeological interest)	Loca-tion Code No.
(12)	(13)	(14)	(15)	(16)	(17)	(18)	(19)	(20)	(1)
Akot (15) .	ED, EO	Wheat, Jowar	..	..	661 85	39 74	2,144 38	..	57
Akot (15) .	ED, EO	Wheat, Jowar		.	793 15	41.92	93 37	.	58
Akot (20) ..	ED	Wheat. Jowar		W (4 00)	461.00	2 00	10 00		59
Akot (20)	EA	Wheat Jowar	.	..	1,274 40	64 33	90 37	.	60
Akot (23) ..	ED, EO	Wheat, Jowar	.		485 89	7 44	32 95	..	61
Akot (20) .	ED, EO	Wheat, Jowar	.	.	1,683 26	16 33	116 80		62
Akot (27) .	.	Wheat, Jowar		.	1,053 06	.	227 31		63
Akot (24)	ED	Wheat, Jowar	.	WE (10 05)	50 65		.		64
Akot (18) .	ED	Wheat, Jowar		W (2.02)	74 06	2 42	7 00		65
Akot (18) ..	EA	Wheat, Jowar	..		851 43	2 62	79 95		66
Akot (13) ..	ED, EO	Wheat, Jowar	..	.	525 60	16 62	38 45	..	67
Akot (14)	ED, EO	Wheat, Jowar	.	..	52 38	0 86	3 14	..	68
Akot (12) ..	ED, EO	Wheat, Jowar	..		1,415 32	112.65	149 28	..	69
Akot (13) ..	ED, EO	Wheat. Jowar	.	..	235.00	3 25	19 84		70
Akot (15)	ED	Wheat, Jowar		W (1 62)	303 92	15 37	13.37	..	71
Akot (9)	ED, EO	Wheat, Jowar	..	..	278 17	110 80	.	.	72
Akot (9)	ED, EO	Wheat, Jowar	..	.	346 99	8 44	..	..	73
Akot (8)	ED, EO	Wheat, Jowar	..	.	755.97	33.20	.	.	74
Akot (8)	ED, EO	Wheat, Jowar	.	.	152.72	5 47	361 19		75
Akot (9)	EA	Wheat, Jowar	..	..	584.47	2.15	26.38	.	76
Akot (9)	ED	Wheat, Jowar	.	.	105.23	426 95	10 10	..	77
Akot (5)	EA	Wheat, Jowar	.	WE (6 00)	368 00	.	22 00	.	78
Akot (6)	EA	Wheat, Jowar	.	WE (65.00)	546 00	..	45.00		79
Akot (8)	EA	Wheat, Jowar	.	WE (58.00)	471 00		122 00	..	80
Akot (11)	EA	Wheat, Jowar	..	WE (112 00)	773 00	.	55 00	.	81
				Uninhabited					82
Akot (12)	ED	Wheat, Jowar	.	WE (7 68)	344 39	3 64	24 18	.	83
Akot (13)	EA	Wheat, Jowar	.	WE (4 00)	458 00	3 00	33 59		84
				Uninhabited					85
Akot (13)	EA	Wheat, Jowar	.	WE (1 00)	555 00	3 00	9 52	..	86
Akot (11)	EA	Wheat, Jowar		WE (87 00)	1,300.00	6.00	26 00	.	87
				Uninhabited					88
Akot (11)	EA	Wheat, Jowar	.	WE (29 00)	253.00	23 00	72 00	.	89
Akot (8)	EA	Wheat, Joear	.	WE (6 00)	330 00	8 00	14.00	.	90
Akot (6)	EA	Wheat, Jowar	..	WE (10 00)	437.00	..	..	.	91
Akot (3)	ED	Wheat, Jowar	..	WE (41.00)	244 00	2.00	30 00	..	92
Akot (2)	ED	Wheat, Jowar	.	W (7.00)	265 00	1.00	8 00	.	93
				Uninhabited					94
Akot (5)	ED	Wheat, Jowar	.	..	135.97	4 45	1.71	..	95
Akot (5)	ED	Wheat, Jowar	..	.	144 90	8.16	11 55	..	96
Akot (6)	ED, EO	Wheat, Jowar	..	.	186.41	12.80		..	97
Akot (9)	ED	Wheat, Jowar	..		130.15	.	9 24		98
Akot (12)	ED, EO	Wheat, Jowar	..	..	127 41	4.63	15 13	.	99
Akot (13)	ED, EO	Wheat, Jowar	..	.	437.41	7 16	37 38	..	100
Akot (42)	EA	Wheat, Jowar	.	WE (20.90)	806 89	12.71	26 82	.	101
Telhara (15)	..	Wheat, Jowar	.	.	431.99	10 20	49 02	.	102
Akot (22)	EA	Wheat, Jowar	.	WE (14 05)	282 86	6 73	19.28	.	103

VILLAGE DIRECTORY

Location Code No.	Name of village	Total area of the village (in hectares)	Total population and No. of households	AMENITIES AVAILABLE [If a village does not have a particular amenity, the distance-range in Km of the nearest place where it can be availed of has been indicated in that column inside brackets]						Approach to village
				Educational	Medical	Drinking water (potable)	Post and telegraph	Market day	Communications	
(1)	(2)	(3)	(4)	(5)	(6)	(7)	(8)	(9)	(10)	(11)
104	Hingni Bk	320 10	991 (173)	P	—(5-10)	W	PO	—(5-10)	BS	KR
105	Hayatpur	20.12	213 (33)	—(5-10)	—(5-10)	W	—(-5)	—(5-10)	BS	KR
106	Hingni Kh	285 05	160 (33)	—(5-10)	—(5-10)	W	—(-5)	—(5-10)	BS	KR
107	Dunapur	1,706 03	5,029 (915)	P,M	HC, D	W	PO	Thursday	BS	PR
108	Changalwadi	763 24	754 (147)	P,M	HC	W	—(5-10)	—(5-10)	BS	PR
109	Rorkhed	466.22	805 (145)	P	—(5-10)	W	—(-5)	—(10+)	BS	KR
110	Kotha	485 58	586 (119)	P	—(5-10)	W	—(5-10)	—(10+)	BS	KR
111	Belkhed	1,548.52	4,981 (887)	P,M	D	W	PO	Thursday	BS	PR
112	Akoli Ruprao	655 39	818 (163)	P	—(-5)	W	—(-5)	Tuesday	—(5-10)	KR
113	Kalamkhed	128.49	81 (16)	—(-5)	—(-5)	W	—(-5)	—(-5)	—(5-10)	KR
114	Malpura	231 00	108 (23)	P	—(-5)	W	—(-5)	—(-5)	—(5-10)	KR
115	*Warud Kh.*	230 99			*Uninhabited*					
116	*Malegaon*	190.46			*Uninhabited*					
117	*Rajegaon*	154.29			*Uninhabited*					
118	Nehuri Bk.	270 57	454 (80)	P	—(-5)	W	—(-5)	—(5-10)	—(-5)	KR
119	Adgaon Kh	581.65	1,200 (225)	P,M	—(-5)	W	—(-5)	—(-5)	BS	PR
120	Malkapur	139.41	10 (3)	—(-5)	—(-5)	W	—(-5)	—(-5)	—(-5)	KR
121	Kaikhed	161.52	144 (28)	P	—(-5)	W	—(-5)	—(-5)	BS	PR
122	Wadali Satwai	525.62	1,241 (227)	P,M	—(-5)	W	—(-5)	—(-5)	BS	KR
123	Jogban	184·00	19 (12)	—(-5)	—(-5)	W	—(-5)	—(-5)	RS	KR
124	Aurangabad	321.00	49 (10)	—(-5)	—(-5)	W	—(-5)	—(-5)	—(-5)	KR
125	*Chinchkhed Kh*	315 00			*Uninhabited*					
126	Chandikapur	737.00	1,481 (286)	P,M	RP	W	PO	Tuesday	—(5-10)	KR
127	Rambhapur	579 53	442 (87)	P	—(-5)	W	—(-5)	—(-5)	BS	PR
128	Sawara	754.00	1,940 (354)	P,M	HC, D, RP	W	PO	Friday	BS	PR
129	Manchanpur	244.00	712 (127)	P	HC, D, FPC	W	—(-5)	—(-5)	BS	PR
130	Daulgaon	509.00	969 (187)	P	RP	W	—(-5)	—(-5)	—(-5)	KR
131	Tajnapur	276.00	176 (34)	—(5-10)	—(5-10)	W	—(5-10)	—(5-10)	—(5-10)	KR
132	Wadgaon Mendhe	314.00	548 (108)	P	—(5-10)	W	PO	—(5-10)	—(5-10)	KR
133	Dhaga	580.00	51 (9)	P	—(5-10)	W	—(5-10)	—(5-10)	—(5-10)	KR
134	*Chapaner*	71 00			*Uninhabited*					
135	Jalgaon Nahate	528.79	864 (166)	P,M	—(5-10)	W	PO	—(5-10)	BS	KR
136	Nehuri Kh.	240 89	156 (30)	—(-5)	—(-5)	W	—(-5)	—(5—10)	—(-5)	KR
137	Sirsoli	1,763.15	2,686 (504)	P,H	D	W	PO	Friday	BS	KR
138	Kalegaon	433.48	397 (83)	P	—(5-10)	W	—(5-10)	—(5-10)	—(5-10)	KR
139	Bhokar	297.85	389 (79)	P	—(5-10)	W	—(5-10)	—(5-10)	—(5-10)	KR
140	Telhara Bk	514.18	830 (176)	P,M	RP	W	PTO	Sunday	BS	PR
141	Malegaon Bajar	895.68	2,767 (520)	P,M	D,FPC,RP	W	PO, Phone	Friday	BS	PR
142	Sheri Bk	198.89	290 (53)	P	—(-5)	W	—(-5)	—(-5)	BS	KR
143	Sheri Kh.	208.78	292 (53)	—(-5)	—(-5)	W	—(-5)	—(-5)	BS	PR
144	Sheri Pr. Wadner	311.25	431 (76)	—(-5)	—(-5)	W	—(-5)	—(-5)	BS	PR
145	Sonkel	93 13	37 (9)	—(-5)	—(-5)	W	—(-5)	—(-5)	BS	PR
146	Gadegaon	507.22	1,663 (308)	P	—(-5)	W	PO	—(-5)	BS	PR
147	Ghodegaon	1,100.00	2,025 (327)	P,M	—(-5)	W	PO	—(-5)	BS	PR
148	Jastagaon	492 00	459 (95)	P	—(-5)	W	—(-5)	—(-5)	—(-5)	KR
149	Ranegaon	212.00	431 (86)	P	D	W	—(-5)	—(-5)	—(-5)	KR
150	Warud Bk.	886.00	1,271 (273)	P,M	—(5-10)	W	PO	Saturday	—(5-10)	KR
151	Pathardi	1,708 00	3,391 (705)	P	HC,D,FPC,RP	W	PO	Friday	BS	PR
152	*Naynapur*	297.58			*Uninhabited*					
153	Mundgaon	1,169 19	4,868 (949)	P	MH,HC,D	W	PO Phone	Tuesday	BS	PR
154	Lohari Kh	147 74	468 (87)	P	—(-5)	W	—(-5)	—(-5)	—(-5)	KR
155	Chinchkhed Kh	148.89	268 (45)	—(5-10)	—(5-10)	W	—(5-10)	—(5-10)	—(5-10)	KR

2 AKOT TAHSIL

Nearest town and distance (in kms)	Power supply	Staple food	LAND USE (Area under different types of land use in hectares) Forest	Irrigated (by source)	Un-irrigated	Cultu-rable waste	Not available for cultivation	Remarks (including any place of religious, historical or archaeological interest)	Loca-tion Code No.
(12)	(13)	(14)	(15)	(16)	(17)	(18)	(19)	(20)	(1)
Akot (24)	ED	Wheat, Jowar	..	WE (12 10)	308.00	..	..	.	104
Akot (24)	ED	Wheat, Jowar	..	WE (8.02)	12.10	..	..	..	105
Akot (4)	ED	Wheat, Jowar	..	WE (10.10)	18 05	2 10	254 80	..	106
Telhara (12)	ED	Wheat, Jowar	..	WE (167.90)	1,357.00	15.00	166.13	..	107
Telhara (6)	EA	Wheat, Jowar	..	WE (31.50)	705 82	10.77	15 15	..	108
Telhara (4)	ED	Wheat, Jowar	..	WE (10.20)	424.55	12 38	19.09	..	109
Telhara (4)	ED	Wheat, Jowar	..	WE (13.10)	455.60	4.11	12.77	..	110
Akot (35)	ED	Wheat, Jowar	..	WE (82.25)	1,385.31	13.27	67 69	..	111
Akot (17)		Wheat, Jowar	..	..	598.26	17.87	39.26	..	112
Akot (45)	EA	Wheat, Jowar	..	WE (0 60)	117 08	5.01	5 80	..	113
Akot (16)	.	Wheat, Jowar	..	..	228 00	1.20	1.80	..	114
				———	*Uninhabited* ———				115
				———	*Uninhabited* ———				116
				———	*Uninhabited* ———				117
Akot (7)	ED, EO	Wheat, Jowar	..	..	243.00	12 00	15.57	..	118
Akot (9)	ED	Wheat, Jowar	..	..	508.34	59 73	13.58	..	119
Akot (6)	ED, EO	Wheat, Jowar	..	..	120.02	12.57	6.82	..	120
Akot (3)	ED	Wheat, Jowar	..	..	161.52	..	..	..	121
Akot (3)	ED EO	Wheat, Jowar	..	..	525.62	..	..	..	122
Akot (3)	ED	Wheat, Jowar	..	WE (4 00)	163.00	..	17.00	..	123
Akot (2)	ED	Wheat, Jowar	..	W (6 00)	310.00	1 00	4.00	..	124
				———	*Uninhabited* ———				125
Akot (8)	EA	Wheat, Jowar	..	WE (20 00)	581.00	28.00	108.00	..	126
Akot (9)	..	Wheat, Jowar	.	W (2.83)	566.17	4.05	6.48	..	127
Akot (8)	EA	Wheat, Jowar	..	WE (21.00)	705.00	..	28.00	..	128
Akot (7)	EA	Wheat, Jowar	.	WE (7.00)	226.00	..	11 00	..	129
Akot (7)	EA	Wheat, Jowar	..	WE (22.00)	476.00	..	11.00	..	130
Akot (7)	.. EA	Wheat, Jowar	..	..	267.00	8.00	1.00	..	131
Akot (9)	. EA	Wheat, Jowar	..	WE (19 00)	287.00	6.00	2.00	..	132
Akot (4)	.. EA	Wheat, Jowar	..	WE (2.00)	551.00	..	27 00	..	133
				———	*Uninhabited* ———				134
Akot (6)	.. ED	Wheat, Jowar	..	..	484.77	2 28	41.74	..	135
Akot (7)	.. ED, EO	Wheat, Jowar	..	..	227 64	2.85	10.40	.	136
Akot (12)	.. ED,	Wheat, Jowar	..	WE (25.00)	1,665 82	..	72 33	..	137
Akot (15)	..	Wheat, Jowar	..	..	396.00	27.48	10 00	..	138
Akot (16)	.. ..	Wheat, Jowar	..	..	291.00	5.00	1 85	..	139
Akot (34)	.. ED	Wheat, Jowar	..	WE (36.42)	462 95	..	14.81	..	140
Telhara (6)	.. EA	Wheat, Jowar	..	WE (105.55)	741.39	12.98	35.76	..	141
Telhara (2)	.. EA	Wheat, Jowar	..	WE (1.65)	189.94	1.20	6.10	..	142
Telhara (36)	. EA	Wheat, Jowar	..	WE (1.00)	188.00	13.65	6 13	..	143
Telhara (35)	.. EA	Wheat, Jowar	..	WE (3.10)	280.90	14.90	12.35	..	144
Telhara (35)	.. EA	Wheat, Jowar	..	WE (2.50)	87 10	0 50	3.03	..	145
Telhara (3)	. ED, EO	Wheat, Jowar	..	WE (34.22)	438.93	3.80	30.27	.	146
Telhara (3)	.. ED, EO	Wheat, Jowar	..	WE (44 00)	1,025.00	1.00	30.00	..	147
Telhara (3)	.. ED, EO	Wheat, Jowar	..	..	476.00	12.00	4.00	..	148
Telhara (3)	.. ED, EO	Wheat, Jowar	..	WE (5.00)	205.00	2.00	..	..	149
Telhara (3)	. ED, EO	Wheat, Jowar	.	WE (7 00)	868.00	11.00	..	..	150
Akot (18)	.. EA	Wheat, Jowar	.	WE (5 00)	1,656.37	6.42	40 21	..	151
				———	*Uninhabited* ———				152
Akot (12)	.. ED	Wheat, Jowar	..	WE (32 25)	1,078.58	20.00	38.36	..	153
Akot (6)	.. ED	Wheat, Jowar		..	131.45	16 29	..	..	154
Akot (6)	.. ED	Wheat, Jowar	.	W (10 52)	122 21	5 26	10.90	..	155

VILLAGE DIRECTORY

Location Code No	Name of village	Total area of the village (in hectares)	Total population and No. of households	AMENITIES AVAILABLE (If a village does not have a particular amenity, the distance-range in Km. of the nearest place where it can be availed of has been indicated in that column inside brackets)						Approach to village
				Educational	Medical	Drinking water (potable)	Post and telegraph	Market day	Communications	
(1)	(2)	(3)	(4)	(5)	(6)	(7)	(8)	(9)	(10)	(11)
156	Lohari Bk. ..	171 68	341 (69)	P,M	—(-5)	W	—(-5)	—(-5)	—(-5)	KR
157	Kanheri ..	262.00	1 (1)	—(-5)	—(-5)	W	—(-5)	—(-5)	—(-5)	KR
158	*Miyachekhede* ..	54.00	*Uninhabited*							
159	Dhangarwadi ..	229 00	226 (46)	P	—(5-10)	T,W,R	—(5-10)	—(5-10)	—(5-10)	PR
160	Mirzapur ..	190 00	189 (32)	—(-5)	—(-5)	W	—(-5)	—(-5)	—(-5)	PR
161	Asegaon .	736.00	2,287 (465)	P,H	D, RP	W	PO	Friday	BS	PR
162	Punda .	1,480 00	1,984 (385)	P,M	H,MCW,D, RP	T,TW,L	PO	Wednesday	BS	KR
163	Kavtha Bk. .	591 00	999 (191)	P,M	—(-5)	T,W	PO	—(5-10)	—(5-10)	KR
164	Kavtha Kh. ..	167.00	126 (26)	—(-5)	—(-5)	T,W	—(-5)	—(5-10)	—(5-10)	KR
165	*Sawarkhed* ..	74 46	*Uninhabited*							
166	Sawargaon .	493 19	690 (133)	P	—(-5)	T,W	—(-5)	—(5-10)	—(5-10)	KR
167	Karatwadi ..	588.00	546 (90)	P	—(5-10)	T,W,R	—(5-10)	—(5-10)	—(5-10)	KR
168	Kalwadi ..	694.00	596 (110)	P	—(-5)	T,W	PO	—(-5)	—(-5)	PR
169	Tandulwadi ..	218.00	450 (97)	P	—(5-10)	T,W,TW	—(5-10)	—(-5)	BS	PR
170	Kesori ..	253 00	33 (14)	—(-5)	—(-5)	W	—(-5)	—(-5)	—(-5)	KR
171	Kherda .	192.00	74 (17)	—(-5)	—(-5)	T,W	—(-5)	—(-5)	—(-5)	KR
172	Sonbardi .	223.00	326 (63)	P	—(5-10)	T,W	PO	—(5-10)	—(5-10)	KR
173	Aminapur	323 18	163 (37)	—(-5)	—(-5)	W	—(-5)	—(-5)	—(-5)	KR
174	Sultanpur	237 52	146 (27)	—(-5)	—(-5)	W	—(-5)	—(-5)	—(-5)	KR
175	Fattepur .	253.71	258 (43)	—(-5)	—(-5)	W	—(5-10)	—(-5)	—(-5)	KR
176	Chapaner Pr. Adgaon	38 43	45 (9)	P,M	HC	T,W	PO	Friday	BS	PR
177	Khaparkhed .	210.80	499 (84)	P,M	—(-5)	W	—(-5)	—(-5)	—(-5)	PR
178	Thar ..	475 98	709 (138)	P,M	—(5-10)	W	—(5-10)	—(5-10)	BS	PR
179	Wakodi ..	455.56	549 (118)	P	—(-5)	W	—(-5)	—(-5)	—(-5)	KR
180	Isapur ..	546 99	652 (125)	P,M	—(5-10)	W	—(-5)	—(5-10)	—(5-10)	KR
181	Wadi Adampur ..	684 72	1,482 (279)	P,M	HC	W	PO	—(5-10)	—(-5)	KR
182	Jafrapur ..	276 75	392 (83)	P	—(5-10)	W	—(-5)	—(5-10)	—(5-10)	KR
183	Tudgaon ..	667,18	803 (151)	P	—(5-10)	W	—(5-10)	—(5-10)	—(5-10)	PR
184	Bhamberi ..	1,549.97	3,222 (619)	P,M	D	W	PO	Wednesday	—(-5)	PR
185	Manbda ..	987 39	1,302 (240)	P,M,H	D	W	—(-5)	—(-5)	BS	KR
186	Atkali ..	515.36	360 (76)	P	—(-5)	W	—(-5)	—(-5)	—(5-10)	KR
187	Takli Pr. Adgaon	601.55	484 (88)	P	—(5-10)	W,R	—(5-10)	—(5-10)	—(5-10)	KR
188	Alewadi ..	383.32	815 (159)	P	RP	T,W	—(-5)	Wednesday	BS	PR
189	Lamkani ..	718.74	471 (97)	P,M	—(-5)	W	—(5-10)	—(-5)	—(-5)	KR
190	Shahapur ..	165.88	182 (38)	—(-5)	—(-5)	W	—(5-10)	—(-5)	—(-5)	KR
191	Devri ..	859.49	1,753 (356)	P,M,H	D,FPC,RP	T,W	PO	Thursday	BS	PR
192	Pimpri Dikkar .	358.00	370 (63)	P	—(5-10)	W	—(5-10)	—(5-10)	—(5-10)	KR
193	*Alyarpur* ..	222 48	*Uninhabited*							
194	Alegaon ..	497.49	251 (41)	P	—(5-10)	T,W	—(-5)	—(-5)	—(-5)	KR
195	Wani ..	142.00	330 (71)	P	—(-5)	T,W	—(-5)	—(-5)	BS	PR
196	Warula ..	212.52	747 (152)	P,H	—(5-10)	T,W	PO	Wednesday	BS	PR
197	Balegaon .	859.56	1,173 (220)	P,M,H	RP	T,W	PO	—(-5)	BS	PR
198	Jaulka ..	506.70	1,087 (201)	P,M	D,RP	T,W,TW	PO	Saturday	BS	KR
199	Khaparwadi Kh. ..	246.51	163 (28)	P		W,R— (-5)	—(-5)	—(-5)	—(10+)	KR

Nearest town and distance (in kms)	Power supply	Staple food	LAND USE (Area under different types of land use in hectares) Forest	Irrigated (by source)	Un-irrigated	Cultu-rable waste	Not-available for cultivation	Remarks (including any place of religious, historical or archaeological interest)	Loca-tion Code No.
(12)	(13)	(14)	(15)	(16)	(17)	(18)	(19)	(20)	(1)
Akot (5) ..	ED	Wheat, Jowar	..	.	153.44	1 22	17 02	..	156
Akot (3)	..	Wheat, Jowar	..	..	259 00	..	3.00	..	157
									158
Akot (4) .		Wheat, Jowar	..	..	214.00	..	15.00	.	159
Akot (7) ..	ED, EO	Wheat, Jowar	..	.	171.00	2.00	17.00	..	160
Akot (11) .	EA	Wheat, Jowar	..	WE (1.00)	676.00	30.00	29 00	..	161
Akot (18) ..	..	Wheat, Jowar	..	.	1,443.44	36.56	..	..	162
Akot (9) ..	EA	Wheat, Jowar	..	WE (3 00)	542.00	24 00	22.00	..	163
Akot (8) .	EA	Wheat, Jowar	..	.	167.00	..	..	..	164
									165
Akot (16) .	ED, EO	Wheat, Jowar	..	..	473 19	11.26	8.74	..	166
Akot (5) .	.	Wheat, Jowar	..	..	555.00	..	33 00	..	167
Akot (3) ..	EA	Wheat, Jowar	.	..	654 00	..	40 00	..	168
Akot (6) ..	EA	Wheat, Jowar	..	.	198 00	7 00	13.00	.	169
Akot (4) .	..	Wheat, Jowar	..	..	239 00	..	14.00	..	170
Akot (6) ..	EAg	Wheat, Jowar	..	WE (2 00)	182.00	.	8.00	..	171
Akot (6) ..	EA	Wheat, Jowar	..	WE (3.00)	209 00	1 00	10.00	..	172
Akot (7) ..	ED	Wheat, Jowar	..	..	298.11	1.18	23.89	..	173
Akot (13) ..	ED	Wheat, Jowar	..	WE (0.40)	217.26	4 08	15.78	..	174
Akot (12) ..	ED	Wheat, Jowar	..	.	241.50	4 00	8.21	..	175
Akot (23) ..	ED, EO	Wheat, Jowar	..	..	30.00	..	8.43	.	176
Telhara (3) ..	ED EO	Wheat, Jowar	..	WE (10 20)	176.17	10.36	14.07	..	177
Telhara (3) ..	ED, EO	Wheat, Jowar	..	WE (9.00)	442.40	14.62	9.96	..	178
Telhara (7) ..	ED, EO	Wheat, Jowar	..	WE (34.85)	405.06	5.22	10.43	..	179
Telhara (6) ..	ED, EO	Wheat, Jowar	..	WE (10.00)	513.42	18.25	5.32	..	180
Telhara (4) ..	ED, EO	Wheat, Jowar	..	WE (41 65)	643.07	..	..	..	181
Telhara (6) .	ED, EO	Wheat, Jowar	..	WE (4.22)	258.53	14.00	.	..	182
Telhara (3) ..	ED, EO	Wheat, Jowar	..	WE (13.50)	626 67	17.35	9.66	..	183
Telhara (2) ..	ED, EO	Wheat, Jowar	..	WE (90.25)	1,394.88	25.44	39 40	..	184
Akot (25) ..	ED	Wheat, Jowar	..	..	936 46	..	50.93	..	185
Telhara (20) ..	ED, EO	Wheat, Jowar	..	..	493.01	11.95	10.40	..	186
Akot (20) ..	..	Wheat, Jowar	..	..	590.09	.	11.46	..	187
Akot (17) .	ED, EO	Wheat, Jowar	..	..	359.92	12.78	10.62	..	188
Akot (18) ..	ED, EO	Wheat, Jowar	16.00	..	646.00	48.00	8 74	..	189
Akot (15) ..	ED	Wheat, Jowar	..	..	160.06		5.82	..	190
Akot (12) ..	ED, EO	Wheat, Jowar	14.86	..	735.39	84.64	24.60	.	191
Akot (12) .	ED, EO	Wheat, Jowar	3 93	..	326.44	16.17	11.46	..	192
Akot (6) ..	ED, EO	Wheat, Jowar	..	WE (1.01)	104.64	101.60	290 24	..	193
Akot (9) ..	EA	Wheat, Jowar	..	WE (2.00)	134.80	1.20	4.00	.	194
Akot (5) ..	ED, EO	Wheat,Jowar	..	.	212.52		.	..	195
Akot (7) .	ED. EO	Wheat,Jowar	0 61		790.82	20 92	47.21	.	196
Akot (13) ..	ED, EO	Wheat, Jowar	..		483.62	22 48	0.60	..	197
Akot (13) ..	ED, EO	Wheat, Jowar	.	..	231 96	13.91	0.64	..	198
									199

VILLAGE DIRECTORY

Location Code No.	Name of village	Total area of the village (in hectares)	Total population and No. of households	AMENITIES AVAILABLE (If a village does not have a particular amenity, the distance-range in Km. of the nearest place where it can be availed of has been indicated in that column inside brackets)						Approach to village
				Educational	Medical	Drinking water (potable)	Post and telegraph	Market day	Communications	
(1)	(2)	(3)	(4)	(5)	(6)	(7)	(8)	(9)	(10)	(11)
200	Khaparwadi Bk. ..	261.17	268 (53)	P	—(-5)	W	—(-5)	—(-5)	—(10+)	KR
201	Warur ..	1,240 52	1,859 (360)	P,M	D	T,W,TW	PO	Thursday	—(5-10)	KR
202	Witali ..	455.35	443 (82)	P	—(-5)	T,W	—(-5)	—(-5)	—(10+)	KR
203	*Mahmadpur* ..	129.50			——— *Uninhabited* ———					
204	Bambarda Bk ..	490.51	642 (128)	P,M	—(-5)	T,TW	—(-5)	Monday	BS	KR
205	Rohankhed .	490.21	893 (167)	P,M	RP	T,TW	—(-5)	—(-5)	—(-5)	KR
206	Lotkhed ..	490 53	680 (126)	P	—(-5)	T,W	—(-5)	—(-5)	—(5-10)	KR
207	Dinoda ..	828.04	934 (184)	P,M	—(-5)	T,W	—(-5)	Wednesday	—(-5)	PR
208	Maroda ..	781.47	934 (177)	P,M	—(-5)	T,W	—(-5)	—(-5)	BS	KR
209	Padsul ..	540.68	852 (175)	P,M	—(-5)	T,W	PO	Wednesday	BS	PR
210	Palsod ..	1,149.99	1,647 (335)	P,M,H	D,FPC	T,W	PO	—(-5)	BS	PR
211	Raundala .	977.91	1,370 (272)	P,M,H	HC,D	T	PO	Tuesday	BS	PR
212	Hilalabad	370.11	280 (57)	P,M	HC	T	PO	Tuesday	BS	PR
213	Nimboli ..	549.85	411 (87)	P	—(-5)	W	—(-5)	—(-5)	—(-5)	KR
214	Khel Krishnaji .	222 68	795 (130)	P,M	—(-5)	W	—(-5)	Thursday	BS	PR
215	Ubarkhed ..	421 97	510 (114)	P,M	—(-5)	W,R	—(-5)	Thursday	BS	PR
216	Dahigaon	1,775.72	2,438 (446)	P,M	D	W	PO, Phone	Tuesday	BS	PR
217	Wadgaon Rothe .	516 11	890 (190)	P,M	—(-5)	W	—(-5)	—(-5)	BS	PR
218	Nimbhora Kh .	258 84	210 (41)	P	—(-5)	W	—(-5)	—(-5)	—(5-10)	KR
219	Warud Pr. Wadner	322.48	478 (76)	P	—(-5)	W	—(-5)	—(-5)	BS	KR
220	Ukli Bajar ..	218 94	665 (131)	P,M	D	W	PO	Thursday	—(5-10)	KR
221	Wangargaon ..	695 99	635 (139)	P	—(-5)	W	—(-5)	—(-5)	—(5-10)	KR
222	Babhulgaon .	541 22	500 (100)	P	—(5-10)	W	—(5-10)	—(5-10)	—(5-10)	KR
223	Nimbhora Bk. ..	325.76	464 (80)	P	—(-5)	W	—(-5)	—(-5)	—(5-10)	KR
224	Piwandal Bk. ..	736.38	277 (51)	P	—(-5)	W	—(-5)	—(-5)	—(5-10)	KR
225	Manatri Bk,	683.25	723 (153)	P,M	—(5-10)	W,R	—(-5)	—(-5)	BS	PR
226	Khel Deshpande .	96 69	1,430 (275)	P,M,H	PHC,FPC	W	PO	Thursday	BS	PR
227	Khel Satwaji .	205 95	256 (53)	P,M	—(-5)	W	—(-5)	Thursday	BS	PR
228	Khel Mokadam .	424.42	819 (112)	P,M	D	W	PO	Thursday	BS	PR
229	Dapura ..	742.12	539 (114)	P	—(5-10)	W,R	—(5-10)	—(5-10)	BS	PR
230	Parala .	752 98	802 (130)	P,M,H	—(5-10)	T,W	—(-5)	—(5-10)	BS	PR
231	Dewarda .	770 89	543 (113)	P,M	—(-5)	T	—(-5)	—(-5)	—(-5)	KR
232	Nijampur .	190 15	424 (76)	—(-5)	—(-5)	T,R	—(-5)	—(-5)	BS	KR
233	Danori ..	434.06	865 (157)	P,M	—(-5)	T,W	PO	—(-5)	—(-5)	PR
234	Panori .	933 83	358 (65)	P	—(-5)	T,W	PO	—(-5)	BS	KR
235	Taroda ..	479.44	611 (118)	P	—(-5)	T W	—(-5)	—(-5)	BS	PR
236	Kawasa Kh ..	233.16	330 (69)	P	—(-5)	T,W	—(-5)	—(-5)	BS	KR
237	Deulgaon .	136 46	56 (8)	—(-5)	—(-5)	W	—(-5)	—(5-10)	—(-5)	KR
238	Kawasa Bk. ..	401.31	1,117 (218)	P,H	PHC, FPC,	T,W	PO	Tuesday	BS	PR
239	Kutasa ..	1,703 13	4,521 (860)	P,M,H	MCW, D, RP	T,W	PO	Sunday	BS	PR
240	*Isapur* ..	195.61			——— *Uninhabited* ———					
241	*Andha* ..	293 24			——— *Uninhabited* ———					
242	Dahihanda ..	583.00	4,196 (732)	P,M,H	MCW, D, RP	T,W	PO	Saturday	BS	PR
243	Garsoli ..	99.41	257 (48)	P	—(5-10)	T,W	—(-5)	—(5-10)	—(5-10)	KR
244	Patonda ..	601.22	771 (158)	P	—(-5)	T,W	—(-5)	—(-5)	—(5-10)	KR
245	*Khanapur Bk.* ..	69.13			——— *Uninhabited* ———					
246	Rel ..	1,761.68	2,751 (520)	P,M	D,RP	T,W	PO	Wednesday	—(-5)	KR
247	Kanatwadi .	199 78	701 (143)	P	—(-5)	T,W	—(-5)	—(-5)	RS	KR
248	Dhamna Bk. .	524.74	211 (40)	—(-5)	—(-5)	T,L	—(-5)	—(-5)	BS	KR
249	Takli Kh .	175 55	685 (121)	P	—(-5)	T,L	—(-5)	—(-5)	BS	KR

Nearest town and distance (in kms.)	Power supply	Staple food	LAND USE (Area under different types of land use in hectares) Forest	Irrigated (by source)	Un-irrigated	Cultu-rable waste	Not available for cultivation	Remarks (including any place of religious, historical or archaeological interest)	Loca-tion Code No.
(12)	(13)	(14)	(15)	(16)	(17)	(18)	(19)	(20)	(1)
Akot (13) ..	ED, EO	Wheat, Jowar	.		254 19	(98	.	..	200
Akot (14) .	ED. EO	Wheat, Jowar	..	..	1,240 52	..	.	.	201
Akot (16) ..	ED, EO	Wheat, Jowar	..	.	226.29	199 00	30.06	..	202
				Uninhabited					203
Akot (33) .	..	Wheat, Jowar	..	.	462.14	26 37	2.00	..	204
Akot (27) ..	..	Wheat, Jowar		.	469.16	.	21 05		205
Akot (25) ..	ED, EO	Wheat, Jowar	..	.	480 00	4.00	6.53	.	206
Akot (18) .		Wheat, Jowar	..	.	600 00	14.94	213 10	.	207
Akot (18) .	ED	Wheat, Jowar	39 00	.	742 47	.			208
Akot (13) .	.	Wheat, Jowar	,	.	341 00	15.00	184 68	.	209
Akot (15) ..	.	Wheat, Jowar			775 00	140 00	234.99		210
Akot (21)		Wheat, Jowar	.		890 00	30 00	57 91	.	211
Akot (21)		Wheat, Jowar			330 00	15 00	25 11	..	212
Akot (29)	.	Wheat, Jowar		.	524.08		25.77		213
Telhara (15) ..	ED	Wheat, Jowar	.	.	217 43	2 62	2 63	.	214
Telhara (11)	ED	Wheat, Jowar	.		361 95	18 63	41 39		215
Telhara (3) ..	ED EO	Wheat, Jowar	..	WE (10 10)	1,667.93	24 51	73 18		216
Telhara (4)	ED EO	Wheat, Jowar	..	WE (5 00)	495 38	2 63	13 10	..	217
Telhara (9) .	EA	Wheat, Jowar			233 46	2 31	23 07		218
Telhara (9)	ED, EO	Wheat, Jowar	.	WE (2 00)	292 85	3.83	23 80		219
Telhara (9) .	EA	Wheat, Jowar	..	WE (10 10)	188 02	3 20	17 62	..	220
Telhara (10)	ED	Wheat, Jowar	.	.	576 26	38.69	81.04	.	221
Telhara (11)		Wheat, Jowar	..	..	477.72	63.50	..	.	222
Telhara (9)	EA	Wheat, Jowar		O (1 00)	295.49	3 81	25.46		223
Telhara (2) .	..	Wheat, Jowar	..	..	724 32	3.96	8 10	.	224
Telhara (12)	ED, EO	Wheat, Jowar	.	O(1.00)	623 60	34.12	24 53		225
Telhara (11)	ED	Wheat, Jowar			86 50	9 42	0 77		226
Telhara (15)	ED	Wheat, Jowar	..	.	201 06	2 53	2 36		227
Telhara (15)	ED	Wheat, Jowar		..	413.89	5 64	4 89	.	228
Telhara (18) .	ED	Wheat, Jowar	..	..	724 43	8 38	9 31		229
Akot (20) .		Wheat, Jowar	.	..	711 87	6 13	34 98		230
Akot (20) .	.	Wheat, Jowar	.	..	743 89	9 00	18 00	.	231
Akot (23) .		Wheat, Jowar	.	..	179.20	4 17	6 78		232
Akot (19)	ED, EO	Wheat, Jowar	..	..	392 20	20 30	21 56	.	233
Akot (20)		Wheat, Jowar	..	.	222 60	226 23	485.00		234
Akot (18)		Wheat, Jowar	..	.	448 01		31 43		235
Akot (21) .		Wheat, Jowar	..	..	216 69	..	16 47	.	236
Akot (19)		Wheat, Jowar	..	..	126 46	7 00	3 00	..	237
Akot (21) .	..	Wheat, Jowar	..	..	383.81	..	17 50	.	238
Akot (22)	ED, EO	Wheat, Jowar	..	.	1,485 49	158 17	59 47	..	239
				Uninhabited					240
				Uninhabited					241
Akot (30)	ED, EO	Wheat, Jowar	..	.	525 00	10 00	48 00		242
Akola (37)		Wheat, Jowar		..	94.08	2 80	2 53		243
Akot (40)		Wheat, Jowar	..	.	581 62	5 62	13 98	..	244
				Uninhabited					245
Akot (24)	ED, EO	Wheat, Jowar	..	..	1,736 97	24 60	0 11		246
Akola (20)	.	Wheat, Jowar	.	.	150 66	.	49 12	.	247
Akot (24)		Wheat, Jowar	..	.	484 83	36 95	2 95		248
Akot (20)	.	Wheat, Jowar	.	..	158 16	14 48	2 91		249

VILLAGE DIRECTORY

Location Code No.	Name of village	Total area of the village (in hectares)	Total population and No of households	AMENITIES AVAILABLE [If a village does not have a particular amenity, the distance-range in Km. of the nearest place where it can be availed of has been indicated in that column inside brackets]						Approach to village
				Educational	Medical	Drinking water (potable)	Post and telegraph	Market day	Communications	
(1)	(2)	(3)	(4)	(5)	(6)	(7)	(8)	(9)	(10)	(11)
250	Rajurwadi	86.72	37 (5)	—(–5)	—(–5)	T,L	—(–5)	—(–5)	—(–5)	KR
251	Takli Bk ..	565.58	642 (120)	P	—(–5)	T,W,R	—(–5)	—(–5)	—(–5)	KR
252	Nandkhed	477 89	737 (156)	P,M,H	—(5–10)	T	—(–5)	—(5–10)	—(5–10)	KR
253	Hanwadi	484 36	400 (68)	P	—(5–10)	T	PO	—(5–10)	BS	PR
254	Piwandal Kh.	274.27	342 (77)	P	—(5–10)	T,W	—(–5)	—(5–10)	BS	KR
255	Narsapur	547 15	1,480 (250)	P	D	W	PO	—(5–10)	—(5–10)	KR
256	Khakta .	427 45	284 (48)	P	—(–5)	—(–5)	—(–5)	—(–5)	—(–5)	PR
257	*Bambarda* .	138.36			*Uninhabited*					
258	Manatri Kh. .	595 31	324 (66)	P	—(5–10)	W	—(–5)	—(–5)	BS, RS	PR
259	Talegaon Pr. Patarda	392 18	654 (141)	P,M	—(5–10)	W,R	—(5–10)	—(5–10)	—(5–10)	KR
260	Dayla .	465 01	328 (68)	P	—(5–10)	W,R	—(5–10)	—(5–10)	—(5–10)	KR
261	Adsul .	871.50	1,311 (268)	P	—(5–10)	W,R	PO	Wednesday	BS	PR
262	Umri .	600.79	537 (103)	P	D	W,R	—(–5)	—(–5)	BS	PR
263	Ner .	1,098 00	1,194 (216)	P,M,H	—(–5)	T	PO	—(5–10)	BS	PR
264	Sangawi	549 87	295 (58)	P	—(5–10)	T,W	—(–5)	—(5–10)	—(–5)	KR
265	Pilakwadi	134.61	494 (84)	P	—(–5)	T,N	—(–5)	—(–5)	BS	KR
266	*Bhod*	134.61			*Uninhabited*					
267	Nakhegaon	270.69	645 (120)	P	—(–5)	T,W	—(–5)	—(–5)	BS	KR
268	Agaskhed ..	84 42	161 (27)	P	—(–5)	T,W	—(–5)	—(5–10)	—(–5)	KR
269	Salkhed ..	87 04	89 (18)	—(–5)	—(–5)	T,L	—(–5)	—(–5)	—(–5)	KR
270	Chohatta .	274.77	1,747 (355)	P,H	D,RP	T,W	PO	Friday	BS	PR
271	Karodi ..	338.72	1,310 (265)	P,M	—(–5)	—(–5)	—(–5)	—(–5)	BS	PR
272	Dharel ..	436.04	528 (113)	P	—(–5)	T,W	—(–5)	—(–5)	—(–5)	KR
273	Girjapur	260.21	363 (80)	P	—(–5)	T,W	—(–5)	—(5–10)	—(–5)	KR
274	Jaulkhed Kh. .	251.05	296 (57)	P,M	—(5–10)	T,W,R	—(5–10)	—(5–10)	—(5–10)	KR
275	Hingni Bk. (Dahihanda) .	675 00	866 (166)	P	—(5–10)	T,W	PO	—(5–10)	BS	PR
276	Ganori ..	355.00	371 (75)	P	—(–5)	T,W	—(–5)	—(–5)	BS	KR
277	Khanapur Kh.	159 52	26 (6)	—(–5)	—(–5)	T,W	—(–5)	—(–5)	BS	PR
278	Thokbardi	158 52	141 (29)	—(–5)	—(–5)	T,W	—(–5)	—(–5)	—(–5)	KR
279	Jaulkhed Bk	583.30	961 (179)	P,M	—(5–10)	T,W	PO	Saturday	BS	PR
280	*Mahalaxmi*	149 05			*Uninhabited*					
281	Kinkhed	1,210 74	2,263 (459)	P,M	—(5–10)	T,W	PO	Tuesday	BS, RS	PR
282	Kelweli .	1,414 48	3,060 (617)	P,M,H	D,FPC,RP	T,W	PO	Monday	BS	PR
283	Kati	295 49	494 (98)	P	—(–5)	T,W	—(5–10)	—(–5)	BS	PR
284	Pati	308.68	705 (145)	P	—(–5)	T,L	—(–5)	—(–5)	BS	KR
285	Rohna	421.59	608 (127)	P	—(5–10)	T,W	—(5–10)	—(5–10)	BS	KR
286	Wadad .	567 00	269 (41)	—(–5)	—(–5)	T,R	—(–5)	—(–5)	—(–5)	PR
287	Brambapuri	108 00	106 (18)	—(–5)	—(–5)	T,L	—(–5)	—(–5)	—(10+)	KR
	Grand Total	137,035 87	217,288 (41,014)	P—207 M—78 H—25	H—1 MH/MCW—5 HC/PHC—17 D—39 FPC—11 O(RP)—32					

2 AKOT TAHSIL

Nearest town and distance (in kms.)	Power supply	Staple food	LAND USE (Area under different types of land use in hectares) Forest	Irrigated (by source)	Un-irrigated	Culturable waste	Not available for cultivation	Remarks (including any place of religious, historical or archaeological interest)	Location Code No.
(12)	(13)	(14)	(15)	(16)	(17)	(18)	(19)	(20)	(1)
Akot (22) ..		Wheat, Jowar	.	..	82.00	..	4.72	..	250
Akot (18) .		Wheat, Jowar	..	..	555 61	6 00	3.97	..	251
Telhara (22) ..		Wheat, Jowar	..	..	455 61	22 28	.	.	252
Telhara (20) . .		Wheat, Jowar	..	..	465 00	19 36	..	..	253
Telhara (22)		Wheat, Jowar	..	..	251 00	23.27	..	..	254
Akot (30) .. .		Wheat, Jowar	..	..	510.00	23.00	14.15	..	255
Telhara (13)		Wheat, Jowar	..	..	380.53	17 42	29.50	..	256
				Uninhabited					257
Telhara (14) . ..		Wheat, Jowar	..	..	518 77	44 29	32 25	..	258
Telhara (8) . ..		Wheat, Jowar	..	..	335 58	47.71	8 89	..	259
Telhara (6)		Wheat, Jowar	..	..	433 23	9.08	22 70	..	260
Telhara (14) .. .		Wheat, Jowar	14.00	..	772 21	30 00	55.29	..	261
Telhara (12)		Wheat, Jowar	..	..	539 41	16.00	45 38	.	262
Telhara (17) .. .		Wheat, Jowar	..	..	985 00	22 00	91.00		263
Telhara (23) .		Wheat, Jowar	..	..	507 00	42 87	.	.	264
Akot (25) . .		Wheat, Jowar	.	..	106 61	..	28.06	..	265
				Uninhabited					266
Akot (24)		Wheat, Jowar	..	..	265 88		4 81	.	267
Akot (23) . ..		Wheat, Jowar	.	..	79 82	.	4 60	..	268
Akot (22) .. .		Wheat, Jowar	..	.	70 00		17 04		269
Akola (20) ..	ED, EO	Wheat, Jowar	..	..	256.12	..	18 65	..	270
Akot (21) ..	ED, EO	Wheat, Jowar	.	..	302.86	5.59	30 27	..	271
Akot (24) .	ED	Wheat, Jowar	..	..	407 90	.	28 14	..	272
Akot (38) .	ED	Wheat, Jowar	..	..	237 60	..	22 61	..	273
Akola (30) . ..		Wheat, Jowar	.	..	232 52	.	18 53	..	274
Akola (30)		Wheat, Jowar	..	..	635.17	5 62	34.21	..	275
Akola (35) ..	ED	Wheat, Jowar	..	..	320 00	10 00	25.00	.	276
Akola (34) ..		Wheat, Jowar	..	..	143.26	..	16.26	..	277
Akola (35) . ..		Wheat, Jowar	..	..	142.01	3.55	12.96	..	278
Akot (26) .		Wheat, Jowar	..	..	544 94	..	38.36	..	279
				Uninhabited					280
Akola (25) ..	ED, EO	Wheat, Jowar	.	..	1,110 94	..	99.80	.	281
Akola (29) ..	ED, EO	Wheat, Jowar	..	..	1,135 19	12.00	267.29	..	282
Akola (30)		Wheat, Jowar	..	..	262.45	..	33.04	..	283
Akola (35) . ..		Wheat, Jowar	..	..	300.65	..	8 03	..	284
Akola (30) . ..		Wheat, Jowar	.	.	391.40	.	30.19	..	285
Akola (36) . ..		Wheat, Jowar	..	..	500 00	35 00	32 00	..	286
Akola (35) ..		Wheat, Jowar	.	..	100.00	4 00	4.00	..	287
			379 40	GC(15 00) W(45 99) WE(1,499.42) O(2 00)	112,052.08	4,252 47	12,376.27		

MAHARASHTRA

TAHSIL MURTIJAPUR

DISTRICT AKOLA

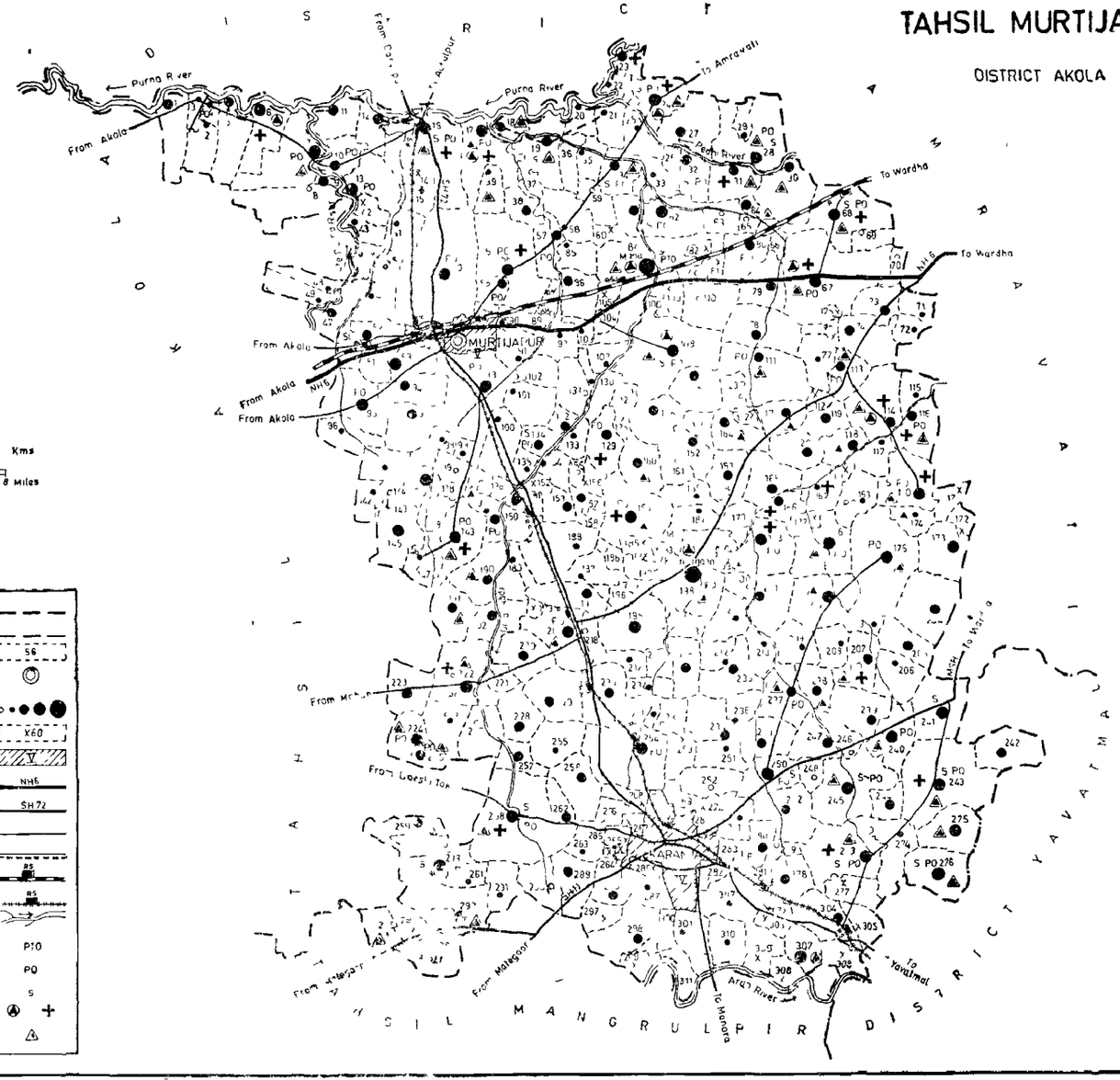

Kms 0 2 4 6 8 10 12 Kms

Miles 2 0 2 4 6 8 Miles

MSH-MAJOR STATE HIGHWAY

BOUNDARY DISTRICT	
TAHSIL	
VILLAGE WITH LOCATION CODE NUMBER	56
HEADQUARTER TAHSIL	
VILLAGES WITH POPULATION SIZE BELOW 200 200-500 500-1000 1000-5000 5000 AND ABOVE	
UNINHABITED VILLAGES WITH LOCATION CODE	X60
FOREST AREA WITH LOCATION CODE	V
NATIONAL HIGHWAY	NH6
STATE HIGHWAY	SH72
IMPORTANT METALLED ROAD	
UNMETALLED AND OTHER ROADS	
RAILWAY LINE WITH STATION BROAD GAUGE	RS
" " NARROW GAUGE	RS
RIVER AND STREAM	
POST AND TELEGRAPH OFFICE	PTO
POST OFFICE EXCLUDING PMG	PO
HIGH/MIDDLE SCHOOL	S
PRIMARY HEALTH CENTRE DISPENSARY	
IMPORTANT VILLAGE MARKET ETC	

Based upon Survey of India map with the permission of the Surveyor General of India

© Government of India Copyright 1985.

ALPHABETICAL LIST OF VILLAGES

3 MURTIJAPUR TAHSIL

Serial No.	Name of Village	Code No.	Population 1981
(1)	(2)	(3)	(4)
1	Ajampur	233	84
2	*Ajampur*	285	*Uninhabited*
3	Akhatwada	249	832
4	Akoli	164	734
5	Aladatpur	133	249
6	*Alalpur*	286	*Uninhabited*
7	*Alamgirpur*	264	*Uninhabited*
8	Almardapur	246	146
9	*Allapur*	109	*Uninhabited*
10	Amatwada	49	249
11	Amboda	117	294
12	Anai	271	368
13	Anbhora	95	1,143
14	Antrakhed	217	283
15	Arkhed	99	371
16	Aurangpur	29	347
17	Aurangpur	200	52
18	Babapur	182	157
19	*Bagapur*	277	*Uninhabited*
20	*Bagayat*	268	*Uninhabited*
21	Baggi	252	14
22	*Bahadarpur*	81	*Uninhabited*
23	*Bahadarpur*	193	*Uninhabited*
24	*Balapur*	138	137
25	Ballalkhed	26	90
26	Bapori	28	1,285
27	Barmbarda	215	609
28	Belkhed	165	743
29	Belmandal	257	582
30	Bembla	159	1,463
31	Bhadshivni	230	688
32	Bhagora	96	270
33	Bhamb (Devi)	175	1,364
34	Bhatori	7	1,491
35	*Bhilkheda*	266	*Uninhabited*
36	Bhiwari	169	414
37	Bhuloda	211	495
38	Bidgaon	188	429
39	*Bondewadi*	172	*Uninhabited*
40	Borgaon	160	929
41	Borta	34	919
42	*Bramhankhed*	270	*Uninhabited*
43	Bramhanwada	201	613
44	Brambabai	85	323
45	Brambi Bk.	58	374
46	Brambi Kh	57	541
47	Chandai	255	345
48	Chikhali	52	563
49	Chinchkhed	110	95
50	Dadgaon	302	363
51	Dahatonda	134	972
52	Dapura	20	390
53	Datala	9	792
54	Datwi	12	649
55	*Deochandi*	294	*Uninhabited*
56	*Deoran*	54	58
57	Dhamori Bk.	162	521
58	Dhamori Kh.	124	48
59	Dhanaj Bk.	170	2,785
60	Dhanaj Kh.	113	870
61	Dhangarkhed	71	416
62	Dhanora Bk.	155	192
63	*Dhanora Kh*	156	*Uninhabited*
64	Dhanora Parekar	191	609
65	Dhanora Tathod	247	547
66	Dhanora Vaidya	141	456
67	Dhotra Deshmukh	204	678
68	Dhotra Jahagir	121	661

3 MURTIJAPUR TAHSIL—*contd.*

Serial No.	Name of Village	Code No.	Population 1981
(1)	(2)	(3)	(4)
69	Dhotra Shinde	145	1,367
70	Donad Bk	241	1,125
71	Dongargaon	120	598
72	Dughora	275	1,027
73	Durgwada	17	1,150
74	*Ekalara*	309	*Uninhabited*
75	Fani	144	44
76	*Ganeshpur*	122	*Uninhabited*
77	Ganeshpur	248	127
78	Gangapur	281	105
79	*Gavlkhed*	152	*Uninhabited*
80	Gaulkhedi	132	563
81	Ghungshi	4	280
82	Girda	301	495
83	*Girdharpur*	83	*Uninhabited*
84	*Gopalpur*	76	*Uninhabited*
85	Gunjwada	35	277
86	*Haibatpur*	186	*Uninhabited*
87	*Hamidpur*	128	*Uninhabited*
88	Hasanapur	2	310
89	*Hasanapur*	183	*Uninhabited*
90	Hatgaon	93	2,093
91	Hayatpur	70	3
92	Hendaj	91	247
93	Hinganwadi	116	908
94	Hirpur	56	2,398
95	Hiwara Korde	32	819
96	Hiwara Lahe	202	1,101
97	*Imampur*	284	*Uninhabited*
98	*Ingalkhed*	177	*Uninhabited*
99	Inza	272	769
100	*Isafpur*	105	*Uninhabited*
101	*Isafpur*	260	*Uninhabited*
102	*Isafpur Kh*	185	*Uninhabited*
103	*Jaipur*	231	449
104	Jalalpur	197	48
105	Jamb	280	827
106	Jambh Kh	43	303
107	Jamthi Bk.	108	3,067
108	Jamthi Kh.	77	339
109	Jamthi Kh	100	250
110	Jamthi Kh.	216	191
111	Janori	223	522
112	Januna	307	1,265
113	Jethapur	69	66
114	Jitapur	45	297
115	Jitapur	86	550
116	Kadvi	50	207
117	Kajaleshwar	222	2,502
118	Kakadshivni	229	741
119	*Kali Karanja*	269	*Uninhabited*
120	Kamalani	147	125
121	Kamalkhed	146	203
122	Kamargaon	198	5,677
123	Kamatha	137	283
124	Kamatha	166	775
125	Kamathwada	278	880
126	Kanzara	140	1,144
127	Karli	126	599
128	Karli	239	509
129	Kasarkhed	131	152
130	Kaswi	51	265
131	Kauthasopinath	78	862
132	Kavtha Kholapur	27	524
133	Khanapur	194	723
134	Khandala	192	852
135	Khaparwada	19	894
136	Kharab	90	205
137	Kharab	46	496
138	Kharbadi	89	185

3 MURTIJAPUR TAHSIL.—*contd.*

Serial No.	Name of Village	Code No.	Population 1981
(1)	(2)	(3)	(4)
139	*Khatnapur*	253	*Uninhabited*
140	Kherda Bk.	219	1,301
141	Kherda Pr (Karanja)	250	1,013
142	Kherda Kh.	218	177
143	Khodad	30	653
144	*Khudawantpur*	14	*Uninhabited*
145	Kinhi	142	279
146	Kinhi	288	526
147	Kinkhed	150	692
148	Kisannagar	261	206
149	Koli	289	762
150	Kolsara	21	412
151	Kupati	235	690
152	Kurhad	179	123
153	Kurun	67	4,883
154	Ladegaon	178	1,176
155	Lait	11	515
156	Lakhpuri	16	3,296
157	Langhapur	61	670
158	Lasnapur	136	141
159	Lodhipur	139	21
160	Lohagaon	225	708
161	Lohara	293	1,257
162	Loni Arab	207	913
163	Lonsana	25	305
164	Madhapuri	68	1,960
165	Mahagaon	224	1,223
166	Mahmadpur	196	3
167	Majalapur	158	142
168	Malegaon	119	625
169	Malegaon (1)	282	29
170	Malkapur	104	137
171	*Malkapur*	297	*Uninhabited*
172	*Mamdabad Dhoni*	303	*Uninhabited*
173	Mana	84	6,454
174	Manbha	243	2,546
175	Mandura	64	543
176	Mandwa	295	435
177	Mangrul Kambe	13	1,069
178	Matoda	74	768
179	Matoda	88	27
180	Meha	173	1,025
181	Mhasla Lodhipur	163	586
182	*Mirapur*	75	*Uninhabited*
183	*Mirzapur*	300	*Uninhabited*
184	*Mohabatpur*	87	63
185	Mohakhed	148	93
186	Mohgavhan	238	519
187	Mokhad	234	749
188	*Morhal*	283	*Uninhabited*
189	*Morpur*	112	*Uninhabited*
190	Mozar	187	363
191	Mugutpur	203	363
192	Mungshi	3	495
193	Muramba	154	393
194	Murambi	291	482
195	Murtijapur	199	11
196	Nagalwadi	174	442
197	*Nagapur*	267	*Uninhabited*
198	Nagoli	103	329
199	Nagthana	92	273
200	Naregaon	209	433
201	Nawasal	79	605
202	Nimbha	149	1,344
203	Nimbha Jahagir	206	480
204	Palana	220	584
205	Palsoda	102	142
206	Pangavhan	226	308
207	Panwihir	287	259
208	Parad	6	1,210

3 MURTIJAPUR TAHSIL—*contd.*

Serial No.	Name of Village	Code No.	Population 1981
(1)	(2)	(3)	(4)
209	Parwa	228	784
210	Pasarni	298	956
211	*Pendha*	171	*Uninhabited*
212	Pilkheda	274	229
213	Pimpalgaon	167	318
214	Pimpalgaon Kh.	310	466
215	Pimpalshendat	189	313
216	*Pimpribaraha*	308	*Uninhabited*
217	Pimprimodak	176	1 223
218	Pimprimokhad	251	304
219	Pimpriwarghat	244	643
220	Pingala	22	384
221	Piwashi	65	1
222	Poha	258	3,063
223	Pohi	62	1,057
224	Pota	63	110
225	Rahati	114	664
226	Rajanapur Khinkhini	111	971
227	Rajura Ghate	190	842
228	Rajura (Sarode)	125	586
229	Rambhapur	107	226
230	Ramkhed	98	322
231	Ramtek	80	666
232	Ramtek	115	372
233	*Raperi*	305	*Uninhabited*
234	Rasulpur	15	355
235	*Rasulpur*	106	*Uninhabited*
236	Repatkhed	41	301
237	Rohana	33	305
238	*Sahadatpur*	60	*Uninhabited*
239	Sahadatpur	72	241
240	Sakhari	39	290
241	Salatwada	47	689
242	Samsherpur	48	470
243	Sangwa	5	996
244	Sangwi	18	538
245	Sanjapur	55	735
246	Saudapur	123	141
247	Shaha	254	1,670
248	*Shahapur*	213	*Uninhabited*
249	Shelu Bajar	24	1,437
250	Shelunajik	10	779
251	Shelu Wetal	94	505
252	Shemalai	210	310
253	*Sheni*	143	*Uninhabited*
254	*Sheipur*	265	*Uninhabited*
255	Sherwadi	97	500
256	Shevti	296	1,070
257	Shinganapur	232	240
258	Shivnagar	262	541
259	Shiwan Bk.	157	500
260	Shiwan Kh.	153	659
261	*Sikandarpur*	82	*Uninhabited*
262	Sirso (1)	40	2,966
263	Sirsoli	118	632
264	Sirtala	59	140
265	Somthana	304	641
266	Sonala	101	328
267	Sonori	31	839
268	Sonori	53	1,127
269	Sukali	161	19
270	Sukali	276	1,374
271	Sultanpur	66	20
272	Sultanpur	127	101
273	Takali Bk	180	323
274	Takali Kh	181	358
275	Takwada	36	169
276	*Tamaswadi*	168	*Uninhabited*
277	Tandali	236	226
278	Tapowan	290	172

3 MURTIJAPUR TAHSIL—*contd.*

Serial No.	Name of Village	Code No	Population 1981
(1)	(2)	(3)	(4)
279	Tarkheda	205	534
280	Tipatala	38	525
281	Tuljapur	263	296
282	Turkhed	135	384
283	*Ujaleshwar*	221	*Uninhabited*
284	Ukarda	227	148
285	Umai	44	256
286	Umari	151	888
287	Umbarda Bajar	273	3,762
288	Undari	214	2
289	Unkhed	130	380
290	*Wadgaon*	184	*Uninhabited*
291	Wadgaon Kurum	73	723
292	Wadgaon Range	242	904
293	Wadhavi	259	884
294	Waghajali	37	84
295	Wahitkhed	279	53
296	Wahitpur	8	101
297	Wai	129	724
298	Wai Pr Karanja	292	1,387
299	Waki	311	124
300	Walhai	256	658
301	Wapti	212	354
302	Wilegaon	195	1,012
303	Wirgavhan	208	435
304	Wirwada	1	533
305	*Yashawantpur*	42	*Uninhabited*
306	Yawardi	240	1,093
307	Yendali	23	695
308	*Yesapur*	299	*Uninhabited*
309	Yevta	245	1,164
310	Zodaga	237	586
311	*Zolgaon*	306	*Uninhabited*
	Total		178,032

VILLAGE DIRECTORY

Location Code No.	Name of village	Total area of the village (in hectares)	Total population and No of households	AMENITIES AVAILABLE [If a village does not have a particular amenity, the distance-range in Km of the nearest place where it can be availed of has been indicated in that column inside brackets]						Approach to village
				Educational	Medical	Drinking water (potable)	Post and telegraph	Market day	Communications	
(1)	(2)	(3)	(4)	(5)	(6)	(7)	(8)	(9)	(10)	(11)
1	Wirwada	569.53	533 (92)	P	—(-5)	T,R	—(-5)	—(10+)	—(-5)	KR
2	Hasanapur	282.45	310 (69)	P	—(-5)	T,W,R	—(-5)	—(10+)	BS	PR
3	Mungshi	133 88	495 (101)	P	—(-5)	T.R	—(-5)	—(10+)	BS	PR
4	Ghungshi	340.81	280 (61)	P,M	—(-5)	T,R	PO	—(10+)	BS	PR
5	Sangwa	651 80	996 (178)	P	—(-5)	T,W,R	—(-5)	—(5-10)	BS	PR
6	Parad	586 26	1,210 (222)	P,M	PHC,D	T,W,R	—(-5)	—(-5)	BS	PR
7	Bhatori	1,178 21	1,491 (296)	P,M	FPC	T,W,R	PO	Tuesday	BS	KR
8	Wahitpur	184 46	101 (29)	—(-5)	—(5-10)	W,R	—(-5)	—(-5)	—(-5)	KR
9	Datala	903 21	792 (166)	P	—(5-10)	W,R	—(-5)	—(5)	—(5-10)	KR
10	Shelu Najik	509 02	779 (166)	P,M	—(5-10)	W,R	PO	—(-5)	BS	PR
11	Lait	407 45	515 (100)	P	—(10 +)	R	—(-5)	—(-5)	—(5-)	KR
12	Datwi	323 32	649 (112)	P	—(10 +)	W,R	—(-5)	—(-5)	—(-5)	KR
13	Mangrul Kambe	742 23	1,069 (216)	P,M	—(10+)	W.R	PO	—(10+)	—(10+)	KR
14	*Khudawantpur*	125 51		*Uninhabited*						
15	Rasulpur	267 56	355 (61)	P	—(10+)	W	—(-5)	—(-5)	BS	KR
16	Lakhpuri	1,653 20	3,296 (608)	P,M,H	D	T,W,R	PO	Monday	BS,RS	PR
17	Durgwada	778.48	1,150 (264)	P,M	PHC,D	T,W,R	PO	Tuesday	BS	PR
18	Sangwi	264.15	538 (110)	P,M	—(-5)	T,W,R	—(-5)	Tuesday	BS	PR
19	Khaparwada	771 00	894 (189)	P,H	—(-5)	T,W,R	—(-5)	Tuesday	BS	KR
20	Dapura	326 00	390 (70)	P	—(-5)	T,W,R	—(5-10)	—(5-10)	BS	KR
21	Kolsara	300 18	412 (85)	P	—(-5)	T,W,R	—(-5)	—(-5)	—(-5)	KR
22	Pingala	225,21	384 (71)	P	—(-5)	T,W	—(-5)	—(-5)	—(-5)	KR
23	Yendali	212 00	695 (141)	P	D	T,W,R	—(-5)	—(-5)	—(5-10)	PR
24	Shelu Bajar	586 13	1,437 (291)	P,H	PHC,D	T,W	PO	Tuesday	BS	PR
25	Lonsana	340 61	305 (65)	P	—(-5)	T,W	—(-5)	—(-5)	—(-5)	KR
26	Ballalkhed	435 74	90 (16)	—(-5)	—(-5)	T,W,R	—(-5)	—(5-10)	—(5-10)	KR
27	Kavtha Kholapur	849.61	524 (95)	P	—(-5)	T,W	—(-5)	—(-5)	BS	PR
28	Bapori	1,192 00	1,285 (256)	P,M,H	FPC	W,R	PO	Saturday	BS	KR
29	Aurangpur	304 00	347 (74)	—(-5)	—(-5)	W, R	—(-5)	—(-5)	—(-5)	KR
30	Khodad	914 39	653 (133)	P	—(-5)	W,R	—(-5)	Sunday	—(-5)	KR
31	Sonori	520 39	839 (173)	P	D	W	—(5-10)	Tuesday	—(-5)	KR
32	Hiwara Korade	395.10	819 (161)	P,M,H	—(-5)	T,W	PO, Phone	—(-5)	BS	PR
33	Rohana	321 89	305 (63)	P	—(-5)	T,W,R	—(-5)	—(-5)	BS	KR
34	Borta	515 38	919 (186)	P,M,H	RP	T,W,R	PO	Thursday	BS	PR
35	Gunjwada	297 56	277 (58)	P	—(-5)	T,W,R	—(-5)	—(-5)	—(-5)	KR
36	Takwada	323 00	169 (37)	P	—(-5)	T.W,R	—(-5)	—(5-10)	—(5-10)	KR
37	Waghajali	157 00	84 (17)	—(-5)	—(-5)	W,R	—(-5)	—(-5)	—(-5)	KR
38	Tipatala	358 70	525 (112)	P	—(10+)	T,W	—(5-10)	—(10+)	BS	PR
39	Sakhari	333 32	290 (60)	P,M	—(-5)	T,W,L	—(-5)	Tuesday	—(-5)	KR
40	Sirso (1)	2,509 90	2,966 (579)	P,M	—(-5)	W	PO	—(-5)	BS	PR
41	Repatkhed	406 98	301 (57)	P	—(5-10)	W,R	—(5-10)	—(5-10)	—(5-10)	KR
42	*Yashawantpur*	238 54		*Uninhabited*						
43	Jambha Kh.	294 93	303 (60)	P	—(5-10)	W,R	—(5-10)	—(5-10)	—(-5)	KR
44	Umai	306 73	256 (55)	P	—(5-10)	R	—(5-10)	—(5-10)	—(-5)	KR
45	Jitapur	305 87	297 (63)	P	—(-5)	W,R	—(-5)	—(-5)	—(5-10)	KR
46	Kharab Dhore	437 00	496 (92)	P	—(-5)	W	—(-5)	—(-5)	—(-5)	KR
47	Salatwada	569 00	689 (148)	P,M	—(5-10)	W,R	—(5-10)	—(5—10)	—(5-10)	KR
48	Samsherpur	282 00	470 (91)	P	—(5-10)	W,R	—(5-10)	—(5-10)	—(5-10)	KR
49	Amatwada	414 00	249 (51)	P	—(5-10)	R	—(5-10)	—(5-10)	—(5-10)	KR
50	Kadvi	271 95	207 (41)	P	—(-5)	W	—(—5)	—(-5)	BS	PR
51	Kaswi	279 40	265 (47)	P	—(-5)	W	—(-5)	—(-5)	BS	PR
52	Chikhali	458 15	563 (105)	P	—(-5)	W	—(-5)	—(-5)	BS	PR
53	Sonori	414.31	1,127 (190)	P	—(-5)	W	—(-5)	—(-5)	BS	PR
54	Deoran	328 45	58 (9)	—(-5)	—(-5)	W	—(-5)	—(-5)	—(-5)	KR
55	Sanjapur	337 00	735 (147)	P	—(5-10)	W	PO	—(5-10)	BS	PR
56	Hirpur	1,516 00	2,398 (488)	P,H	D	W	PO	—(5-10)	BS	PR
57	Bramhi Kh.	527 11	541 (108)	P,M	—(10+)	T,W	PO	—(10+)	BS	PR
58	Bramhi Bk.	482 54	374 (79)	P	—(5-10)	T,W	—(-5)	—(5-10)	BS	PR

Nearest town and distance (in kms.)	Power supply	Staple food	LAND USE (Area under different types of land use in hectares) Forest	Irrigated (by source)	Un-irrigated	Cultu-rable waste	Not available for cultivation	Remarks (including any place of religious, historical or archaeological interest)	Loca-tion Code No.
(12)	(13)	(14)	(15)	(16)	(17)	(18)	(19)	(20)	(1)
Daryapur Banosa (12)	ED	Wheat, Jowar	..	..	504.04	5 92	59 57	..	1
Daryapur Banosa(12)	ED	Wheat, Jowar	.	..	257 89	9.81	14.75	..	2
Daryapur Banosa(12)	ED	Wheat, Jowar		.	111 85	.	22 03	.	3
Daryapur Banosa(12)	ED	Wheat, Jowar	..	..	318 01	4 36	18 44	..	4
Daryapur Banosa(12)	ED	Wheat, Jowar		GC(7.00)	550.86	3.66	90.28	..	5
Daryapur Banosa (13)	ED	Wheat, Jowar	.	GC(20.00)	486.00	21.75	58.51	..	6
Murtijapur (12)	ED	Wheat, Jowar	.	GC(15 00)	587.21	28.80	547.20	..	7
Murtijapur (10)	ED	Wheat, Jowar	.	GC(10 20)	164 26	10.00	.	.	8
Murtijapur (8)	ED	Wheat, Jowar	..	GC(150 05)	553.16	200.00	..	.	9
Murtijapur (10)	ED	Wheat, Jowar	.	..	403.16	105.86	.		10
Murtijapur (15)	ED	Wheat, Jowar	.	.	357.53	49.92		..	11
Murtijapur(12)	ED	Wheat, Jowar		.	303.50	0.86	18.96	.	12
Murtijapur (9)	ED	Wheat, Jowar	..	.	689.17	25.23	27 83	..	13
				Uninhabited					14
Murtijapur(9)	ED	Wheat, Jowar	..	..	171 40	96.16	..		15
Murtijapur(12)	ED	Wheat, Jowar	..		1,584.84	35.95	32.41		16
Murtijapur(13)	ED	Wheat, Jowar	5.00	..	688.00	21.00	64 48	.	17
Murtijapur(13)	ED	Wheat, Jowar	.	..	213.00	51 15			18
Murtijapur(14)	ED	Wheat, Jowar	11.00	.	642 00	118.00	.		19
Murtijapur(15)	ED	Wheat, Jowar	..	..	270.00	52 00	4 00	.	20
Murtijapur(16)	..	Wheat, Jowar	..	..	286 00	14 18			21
Murtijapur(20)	..	Wheat, Jowar	..	.	203.00	22.21		.	22
Daryapur Banosa (30)	ED	Wheat, Jowar	..		188 00	.	24.00	.	23
Murtijapur(22)	ED	Wheat, Jowar	4 13	R(5.10)	483.00	22.37	71 53	.	24
Murtijapur(20)	..	Wheat, Jowar	..	..	312 00	5 06	23 55		25
Murtijapur(13)	ED	Wheat, Jowar	..	..	216.00	101.00	118 74	..	26
Murtijapur(22)	..	Wheat, Jowar	35 95	R(2 00)	753.00	29 75	28 91	.	27
Murtijapur(21)	ED	Wheat, Jowar	..	..	1,063.09	75 83	53 08	.	28
Murtijapur(20)	ED	Wheat, Jowar	..		296.95	7 05	.		29
Murtijapur(11)	ED	Wheat, Jowar	83 83	WE(2 00)	793 12	35 44	.	..	30
Murtijapur(10)	ED	Wheat, Jowar	..	R(1 00)	493.09	26 30			31
Murtijapur(21)	ED	Wheat, Jowar	..	..	359 71	17.99	17 40		32
Murtijapur(12)	ED	Wheat, Jowar	..	WE(2.00), R(1.00)	312.89	4 00	2 00	.	33
Murtijapur(12)	ED	Wheat, Jowar	37 11	..	361.00	54 00	63 27	..	34
Murtijapur(20)	ED	Wheat, Jowar	..	..	280 72	9 59	7 25	..	35
Murtijapur(15)	ED	Wheat, Jowar	5.00	..	247.00	71 00	..	.	36
Murtijapur(10)	ED	Wheat, Jowar	..	..	129.00	28 00		.	37
Murtijapur (9)	ED	Wheat, Jowar	..	R(1.00)	324.50	33 20	..	..	38
Murtijapur (12)	..	Wheat, Jowar	..	..	309.00	18 00	6 32	.	39
Murtijapur (3)	ED,EAg	Wheat, Jowar	..	WE(49.01)	1,940.00	102.07	418 91	..	40
Murtijapur(6)	ED	Wheat, Jowar	..	..	294 97	12.01	100 00	.	41
				Uninhabited					42
Murtijapur (5)	ED	Wheat, Jowar	73.00	..	201.18	93 02	.	.	43
Murtijapur (6)	ED	Wheat, Jowar	.	..	258.30	48 43	..	..	44
Murtijapur (4)	ED,EAg	Wheat, Jowar	..	W(0 41)	225 18	16.91	63.37	..	45
Murtijapur (3)	ED	Wheat, Jowar	..	W(5 10)	402.01	17.07	12 82	..	46
Murtijapur (7)	ED	Wheat, Jowar	..	WE(6 10)	445 63	80.79	36 48	..	47
Murtijapur (6)	.	Wheat, Jowar	..	..	233 22	26 33	22 45	..	48
Murtijapur (5)	ED	Wheat, Jowar	..	R (0 51)	376 17	19 07	18 25	..	49
Murtijapur (3)	ED,EAg	Wheat, Jowar	..	WE(5 61)	133.50	128 15	4 69	..	50
Murtijapur (3)	ED,EAg	Wheat, Jowar		WE (6 32)	259 25	6 72	7 11	..	51
Murtijapur (3)	ED,EAg	Wheat, Jowar	..	WE(15.42)	429.34	6 72	6 67	..	52
Murtijapur (3)	ED,EAg	Wheat, Jowar	..	WE(23 99)	350 15	17 74	22 43	..	53
Murtijapur (3)	ED	Wheat, Jowar	..	WE(7 25)	299 52	..	21 68	..	54
Murtijapur (5)	ED	Wheat, Jowar	..	WE(4 00)	292 00	12 00	29 00	..	55
Murtijapur (5)	ED	Wheat, Jowar	48 00	WE(8 00)	1,231 00	35 00	194 00	..	56
Murtijapur (9)	ED	Wheat, Jowar	..	WE(2.00)	405 60	90 00	29 51	..	57
Murtijapur (9)	ED	Wheat, Jowar	..	WE(3.00)	454.39	25 15	..	..	58

VILLAGE DIRECTORY

Location Code No.	Name of village	Total area of the village (in hectares)	Total population and No of households	AMENITIES AVAILABLE [If a village does not have a particular amenity, the distance-range in Km. of the nearest place where it can be availed of has been indicated in that column inside brackets]						Approach to village
				Educational	Medical	Drinking water (potable)	Post and telegraph	Market day	Communications	
(1)	(2)	(3)	(4)	(5)	(6)	(7)	(8)	(9)	(10)	(11)
59	Sirtala	426 13	140 (29)	P	—(–5)	T,W,R	—(–5)	—(–5)	BS	PR
60	*Sahadatpur*	176.11			*Uninhabited*					
61	Langhapur	398 71	670 (123)	P	—(–5)	T,R	—(–5)	—(–5)	—(–5)	KR
62	Pohi	669.64	1,057 (208)	P,M,H	—(5–10)	T,W	PO	—(5–10)	—(5–10)	KR
63	Pota	398.15	110 (13)	—(–5)	—(10+)	W	—(–5)	—(5–10)	—(5–10)	KR
64	Mandura	236 06	543 (94)	P,M	—(5–10)	W	—(–5)	Sunday	BS	PR
65	Piwashi	151.46	1 (1)	P	—(–5)	W	—(–5)	—(–5)	—(–5)	KR
66	Sultanpur	95.35	20 (4)	—(–5)	—(–5)	W	—(–5)	—(–5)	—(–5)	KR
67	Kurum	2,202.66	4,883 (851)	P,M	PHC,D	W	PO	Sunday	BS,RS	PR
68	Madhapuri	971.35	1,960 (406)	P,M,H	D	W	PO	Monday	RS	PR
69	Jethapur	256 66	66 (13)	—(–5)	—(–5)	W	—(–5)	—(–5)	BS	PR
70	Hayatpur	145 02	3 (1)	—(–5)	—(5–10)	W	—(5–10)	—(5–10)	—(5–10)	KR
71	Dhangarkhed	275.00	416 (59)	P	—(10+)	W	—(5–10)	—(–5)	BS	PR
72	Sahadatpur	163 60	241 (41)	P	—(10+)	W	—(5–10)	—(5–10)	—(–5)	PR
73	Wadgaon Kurum	553.09	723 (139)	P	—(10+)	W	—(5–10)	—(–5)	BS	PR
74	Matoda	736 41	768 (150)	P	—(10+)	W	—(–5)	—(–5)	BS	PR
75	*Mirapur*	115.00			*Uninhabited*					
76	*Gopalpur*	162 00			*Uninhabited*					
77	Jamthi Kh.	446 00	339 (68)	P	—(–5)	W	—(–5)	—(–5)	—(–5)	KR
78	Kauthasopinath	895.00	862 (168)	P,M	—(–5)	W	—(–5)	—(5–10)	—(–5)	KR
79	Nawasal	638.84	605 (122)	P	—(–5)	W	—(–5)	—(–5)	BS	PR
80	Ramtek	572.42	666 (134)	P	—(–5)	W	PO	—(–5)	—(–5)	KR
81	*Bahadarpur*	222.39			*Uninhabited*					
82	*Sikandarpur*	189 13			*Uninhabited*					
83	*Girdhaapur*	113 06			*Uninhanited*					
84	Mana	1,942.00	6,454 (1,192)	P,M,H	PHC	W,R	PTO	Saturday	BS,RS	PR
85	Bramhibai	335.21	323 (66)	P	—(–5)	W,R	—(–5)	—(–5)	BS	PR
86	Jitapur	475.17	550 (110)	P	—(–5)	W	—(–5)	—(–5)	BS	PR
87	Mohabatpur	116 15	63 (14)	—(5–10)	—(5–10)	W	—(5–10)	—(5–10)	—(5–10)	KR
88	Matoda	163 00	27 (4)	—(–5)	—(5–10)	W	—(5–10)	—(5–10)	—(5–10)	KR
89	Kharbadi	202 00	185 (37)	—(–5)	—(5–10)	W	—(5–10)	—(5–10)	BS	PR
90	Kharab	126 00	205 (45)	P	—(5–10)	W	—(5–10)	—(5–10)	BS	PR
91	Hendaj	431 00	247 (43)	P	—(5–10)	W	—(–5)	—(5–10)	—(5–10)	KR
92	Nagthana	357.40	273 (49)	P	—(5–10)	W	—(5–10)	—(5–10)	BS	PR
93	Hatgaon	1,506 77	2,093 (407)	P,M	—(–5)	W	PO	—(–5)	BS	PR
94	Shelu Wetal	540 60	505 (100)	P	—(–5)	W	—(–5)	—(–5)	BS	KR
95	Anbhora	952 65	1,143 (207)	P,M	—(5–10)	W	PO	—(5–10)	BS	PR
96	Bhagora	460 07	270 (50)	P	—(5–10)	W	—(–5)	—(–5)	—(–5)	KR
97	Sherwadi	684 61	500 (91)	P	—(–5)	W	—(–5)	—(–5)	BS	KR
98	Ramkhed	155 65	322 (57)	P	—(5–10)	W	—(5–10)	—(5–10)	—(5–10)	KR
99	Arkhed	184.03	371 (80)	P	—(5–10)	W	—(–5)	—(5–10)	—(5–10)	KR
100	Jamthi Kh	646 40	250 (51)	P	—(5–10)	W	—(–5)	—(5–10)	BS	PR
101	Sonala	509 00	328 (68)	—(–5)	—(5–10)	W	—(–5)	—(5–10)	—(5–10)	KR
102	Palsoda	363.00	142 (25)	P	—(–5)	W	—(–5)	—(–5)	—(–5)	KR
103	Nagoli	204 09	329 (63)	P	—(5–10)	W	—(5–10)	—(5–10)	BS	PR
104	Malkapur	182 72	137 (29)	P	—(5–10)	T,W	—(5–10)	—(–5)	BS	PR
105	*Isafpur*	245 85			*Uninhabited*					
106	*Rasulpur*	120 60			*Uninhabited*					
107	Rambhapur	336 66	226 (46)	—(–5)	—(5–10)	W,R	—(5–10)	—(5–10)	—(5–10)	KR
108	Jamthi Bk	1,783.00	3,067 (581)	P,H	PHC, FPC	W	PO	Monday	BS	PR
109	*Allapur*	343.35			*Uninhabited*					
110	Chinchkhed	691 25	95 (20)	—(–5)	—(–5)	W	—(–5)	—(–5)	BS	PR
111	Rajanapur Khinkini	1,161 99	971 (209)	P	—(–5)	W	PO	Tuesday	—(–5)	PR
112	*Morpur*	102.13			*Uninhabited*					
113	Dhanaj Kh	484 07	870 (175)	P,M	—(–5)	W	PO	Thursday	BS	PR
114	Rahati	954 18	664 (133)	P	PHC,D	W,R	—(–5)	Friday	BS	PR
115	Ramtek	277.22	372 (62)	P	—(–5)	W	—(–5)	—(–5)	—(–5)	PR
116	Hinganwadi	694 28	908 (188)	P	D	W,R	PO	Wednesday	BS	PR
117	Amboda	453.15	294 (64)	P	—(–5)	W	—(–5)	—(–5)	—(–5)	PR
118	Sirsoli	358 47	632 (133)	P	—(–5)	W	—(–5)	Friday	—(–5)	PR
119	Malegaon	416.95	625 (119)	P	—(10+)	W	—(–5)	—(–5)	BS	PR

Nearest town and distance (in kms.)	Power supply	Staple food	LAND USE (Area under different types of land use in hectares) Forest	Irrigated (by source)	Un-irrigated	Cultu-rable waste	Not-available for cultivation	Remarks (including any place of religious, historical or archaeological interest)	Location Code No.
(12)	(13)	(14)	(15)	(16)	(17)	(18)	(19)	(20)	(1)
Murtijapur (12)		Wheat, Jowar			424 13	2 00		.	59
			——— *Uninhabited* ———						60
Murtijapur (16)	ED	Wheat, Jowar	..		358.12	21 97	18 62	..	61
Murtijapur (17)	ED	Wheat, Jowar	.		629 35	13 48	26 81	..	62
Murtijapur (19)		Wheat, Jowar			329.00	41 47	27 68	..	63
Murtijapur (10)		Wheat, Jowar			210 76	25 30		..	64
Murtijapur (26)		Wheat, Jowar			105 81	26 57	19.08	..	65
Murtijapur (10)	.	Wheat, Jowar			87 55	7.80	.	..	66
Murtijapur (22)	ED	Wheat, Jowar	206 86	WE(88 14)	1,753 55	100 96	53 15	..	67
Murtijapur (25)	ED	Wheat, Jowar	.	WE(71 00)	800 62	51 58	48 15	..	68
Murtijapur (10)	ED	Wheat, Jowar		WE(30 51)	200 00	24 25	1 90	..	69
Karanja (24))	EAg	Jowar	..	WE(2 00)	138 00	2.00	3.02	..	70
Amravati (22)	EA	Wheat, Jowar		WE(19 00	215 00	16.00	25.00	..	71
Amravati (25)	EA	Wheat, Jowar		WE(3 00)	142 00	14 00	4 60	..	72
Amravati (25)	EA	Wheat, Jowar		WE(7 00)	433 00	29.00	84.09	..	73
Amravati (30)	EA	Wheat, Jowar	.	WE(24 00)	591.00	69.00	52 41	..	74
			——— *Uninhabited* ———						75
			——— *Uninhabited* ———						76
Murtijapur (22)	EAg	Wheat, Jowar	..	WE(8.05)	360 00	75 95	2.00	.	77
Murtijapur(23)	ED,EAg	Wheat, Jowar	.	WE(10 00)	652 00	228 00	5 00	..	78
Murtijapur (19)	ED	Wheat, Jowar	.	WE(1 00)	466 00	46 11	125 73		79
Murtijapur (19)	ED	Wheat, Jowar	.	.	407 87	66.53	98 02	..	80
			——— *Uninhabited* ———						81
			——— *Uninhabited* ———						82
			——— *Uninhabited* ———						83
Murtijapur (13)	ED	Wheat, Jowar	27 54	WE(13.20)	1,495 20	150 82	255.24	..	84
Murtijapur (11)	ED	Wheat, Jowar	11 57	.	304 37	13 89	5 38	..	85
Murtijapur (9)	ED	Wheat, Jowar		WE(2 00)	434 00	8 00	31.17	..	86
Murtijapur (9)	ED	Wheat, Jowar		. .	107.00	..	9.15	..	87
Murtijapur (10)	..	Wheat, Jowar		..	140 00	23 00	.	..	88
Murtijapur (9)	ED	Wheat, Jowar	.	..	166.00	36.00	.	..	89
Murtijapur (9)	ED	Wheat, Jowar		.	109 00	17.00	.	..	90
Murtijapur (6)	ED	Wheat, Jowar	.	WE(5 00)	287 00	137 00	2.00	..	91
Murtijapur (9)	ED	Wheat, Jowar	11 00	WE(1.00)	295 00	23 00	27 40	.	92
Murtijapur (3)	ED,EAg	Wheat, Jowar	.	WE(30 25)	1,336.04	..	140.48	..	93
Murtijapur (3)	ED	Wheat, Jowar	.	WE(7 50)	406 27	54.69	72 14	..	94
Murtijapur (6)	ED,EAg	Wheat, Jowar	..	WE(18 00), R(2 00)	700 00	45.21	187.44	..	95
Murtijapur (8)	ED,EAg	Wheat, Jowar	42 00	WE(4 00)	375 55	35 17	3.35	.	96
Murtijapur (5)	ED,EAg	Wheat, Jowar		WE(9 73)	575 52	95.89	3 47	..	97
Murtijapur (8)	ED	Wheat, Jowar		WE(3 20)	113 65	37 45	1.35	..	98
Murtijapur (6)	ED,EAg	Wheat, Jowar		WE(5 59)	154.52	22 65	1.27	..	99
Murtijapur (8)	ED,EAg	Wheat, Jowar		WE(6 75)	536 80	56 48	46 37	..	100
Murtijapur (6)	ED	Wheat, Jowar		WE(1 00)	412.00	77.00	19 00	..	101
Murtijapur (6)	ED	Wheat, Jowar			282 00	80.00	1.00	..	102
Murtijapur (9)	ED	Wheat, Jowar		WE(3 00)	180 00	5 00	16 09	..	103
Murtijapur (10)	ED	Wheat, Jowar		..	173.00	9.72	..	..	104
			——— *Uninhabited* ———						105
			——— *Uninhabited* ———						106
Murtijapur (10)	ED	Wheat, Jowar		.	305.54	22 25	8 87	..	107
Murtijapur (15)	EAg	Wheat, Jowar		WE(42 00)	1,517 00	109 00	115.00	..	108
			——— *Uninhabited* ———						109
Murtijapur (14)	ED	Wheat, Jowar		..	635 00		56.25	..	110
Murtijapur (22)	EA	Wheat, Jowar	58 04	WE(10 00)	921.00	50 00	122.95	..	111
			——— *Uninhabited* ———						112
Karanja (23)	EA	Wheat, Jowar	.	WE(45 00)	339 00	59.00	41.07	..	113
Karanja (35)	EA	Wheat, Jowar		WE(37 00)	819 00	60.00	38.18	.	114
Karanja (32)	EA	Wheat, Jowar	16 66	WE(12.00)	203 00	31 00	14.56	.	115
Karanja (28)	EA	Wheat, Jowar	..	WE(8.00)	618 00	11 00	57.28	..	116
Karanja (29)		Wheat, Jowar	24 70	W(5.00)	369 00	25 00	29 45	..	117
Karanja (29)		Wheat, Jowar	.	W(2 00)	309 00	18 00	29.47	..	118
Karanja (23)	EAg	Wheat, Jowar		WE(5.00)	363 00	25.84	23 11		119

VILLAGE DIRECTORY

Location Code No.	Name of village	Total area of the village (in hectares)	Total population and No. of households	AMENITIES AVAILABLE [If a village does not have a particular amenity, the distance-range in Km. of the nearest place where it can be availaed of has been indicated in that column inside brackets]						Approach to village
				Educational	Medical	Drinking water (potable)	Post and telegraph	Market day	Communications	
(1)	(2)	(3)	(4)	(5)	(6)	(7)	(8)	(9)	(10)	(11)
120	Dongargaon	565.00	598 (107)	P	—(10+)	W	—(5)	—(5)	—(5)	PR
121	Dhotra Jahagir	493.49	661 (132)	P	—(10+)	T,W	—(5)	Sunday	BS	PR
122	*Ganeshpur*	116.01			———	*Uninhabited*	———			
123	Saudapur	333 62	141 (36)	—(5)	—(5-10)	W	—(5)	—(5)	—(5)	PR
124	Dhamori Kh.	260.09	48 (9)	—(5)	—(5-10)	W	—(5-10)	—(5-10)	—(5-10)	PR
125	Rajura (Sarode)	607.00	586 (107)	P	—(5)	W	—(5)	—(5)	—(5)	KR
126	Karli	668.66	599 (114)	P	—(5)	W	—(5)	—(5)	BS	KR
127	Sultanpur	158.60	101 (27)	P	—(5)	W	—(5)	—(10+)	—(5)	KR
128	*Hamidpur*	113.02			———	*Uninhabited*	———			
129	Wai	621.36	724 (135)	P,M	D,RP	W	PO	—(10+)	BS	KR
130	Unkhed	449.75	380 (74)	P	—(5-10)	W,R	—(5)	—(5-10)	—(5-10)	KR
131	Kasarkhed	446.58	152 (32)	—(5)	—(5-10)	W,R	—(5)	—(5-10)	—(5-10)	KR
132	Gaulkhedi	268 47	563 (107)	P	—(5-10)	W,R	—(5)	—(5-10)	—(5-10)	KR
133	Aladatpur	247.77	249 (48)	P	—(5-10)	W	—(5)	—(5-10)	—(5-10)	KR
134	Dahatonda	303.71	972 (163)	P,M,H	—(5-10)	W	PO	—(5-10)	BS	PR
135	Turkhed	240.95	384 (70)	P	—(5-10)	W	—(5)	—(5-10)	BS	PR
136	Lasnapur	273.26	141 (28)	—(5)	—(10+)	W	—(5)	—(10+)	BS	PR
137	Kamatha	328 22	283 (62)	—(5)	—(10+)	W	—(5)	Friday	BS	PR
138	Balapur	142,84	137 (22)	—(5)	—(10+)	W	—(5)	—(10+)	—(5)	KR
139	Lodhipur	235 74	21 (3)	—(5)	—(10+)	W	—(5)	—(10+)	—(5)	KR
140	Kanzara	588.49	1,144 (219)	P,M	FPC	W	PO	—(5-10)	BS	PR
141	Dhanora Vaidya	478.85	456 (89)	P	—(5-10)	W	—(5)	—(5-10)	—(5)	KR
142	Kinhi	263 43	279 (53)	P	—(5-10)	W	—(5-10)	—(5-10)	—(5-10)	KR
143	*Sheni*	70.72			———	*Uninhabited*	———			
144	Fani	124 86	44 (11)	—(5-10)	—(5-10)	W	—(5-10)	—(5-10)	—(5-10)	KR
145	Dhotra Shinde	694.03	1,367 (243)	P	—(10+)	W	—(5)	—(10+)	BS	PR
146	Kamalkhed	163.58	203 (43)	P	—(10+)	W	—(5)	—(5)	BS	KR
147	Kamalani	345.29	125 (27)	—(5)	—(10+)	W	—(5)	—(5)	BS	KR
148	Mohakhed	170.82	93 (18)	P	—(10+)	W	—(5)	—(5)	—(5)	KR
149	Nimbha	922 29	1,344 (265)	P,M	D,RP	W	PO	Sunday	BS	KR
150	Kinkhed	522.47	692 (130)	P,M	—(10+)	W,TW,R	PO	—(10+)	BS,RS	PR
151	Umari	241.18	888 (138)	P,M	—(10+)	W,R	—(5)	—(10+)	BS, RS	PR
152	*Gaulkhed*	114.53			———	*Uninhabited*	———			
153	Shiwan Kh.	360.74	659 (136)	P	—(10+)	W	—(5)	—(10+)	BS	PR
154	Muramba	263.45	393 (88)	P,M	—(10+)	W,TW,R	—(5)	—(10+)	BS	PR
155	Dhanora Bk.	151.94	192 (33)	P	—(5)	W	—(5)	—(10+)	BS	PR
156	*Dhanora Kh.*	156.70			———	*Uninhabited*	———			
157	Shiwan Bk.	247.49	500 (95)	P,M	—(5)	W	—(5)	—(5)	BS	KR
158	Majalapur	138.95	142 (24)	—(5)	—(5)	W	—(5)	—(5)	BS	KR
159	Bembla	1,052 93	1,463 (289)	P,M	D	W	PO	Thursday	BS	KR
160	Borgaon	656 90	929 (180)	P	—(5)	W	—(5)	Thursday	BS	KR
161	Sukali	419 01	19 (3)	—(5)	—(5)	W	—(5)	—(5)	—(5)	PR
162	Dhamori Bk.	356 46	521 (96)	P	—(5)	W	—(5)	—(5)	—(5)	PR
163	Mhasla Lodhipur	600.30	586 (100)	P	—(5-10)	W	—(5-10)	—(5-10)	BS	PR
164	Akoli	485 00	734 (156)	P	—(5)	W	—(5)	Tuesday	BS	PR
165	Belkhed	687 09	743 (157)	P	—(5-10)	W	—(5)	—(5)	—(5-10)	PR
166	Kamatha	384.43	775 (146)	P	D	W,R	—(5)	—(5)	—(5)	PR
167	Pimpalgaon Bk	506.36	318 (59)	P	D	W,R	—(5)	—(5-10)	—(5-10)	PR
168	*Tamaswadi*	160,59			———	*Uninhabited*	———			
169	Bhiwari	588.70	414 (89)	P,M	—(5)	W	PO	—(5)	—(5)	KR
170	Dhanaj Bk	809.85	2,785 (525)	P,H	HC,D,FPC	W	PO	Tuesday	BS	PR
171	*Pendha*	318.85			———	*Uninhabited*	———			
172	*Bondewadi*	170.64			———	*Uninhabited*	———			
173	Meha	704.09	1,025 (194)	P	—(5)	W	—(5)	—(5)	—(5)	PR
174	Nagaiwadi	334 62	442 (77)	P,M	—(5)	W	—(5)	Sunday	—(5)	PR
175	Bhamb Devi	1,664.00	1,364 (254)	P,M	—(5)	W	PO	Saturday	BS	KR
176	Pimprimodak	875 20	1,223 (284)	P,M	—(5-10)	W	PO	Saturday	—(5-10)	PR
177	*Ingalkhed*	198.09			———	*Uninhabited*	———			
178	Ladegaon	854 01	1,176 (218)	P,M	D	W,R	PO	—(5-10)	—(5-10)	PR
179	Kurhad	350 22	123 (21)	P	—(5)	W	—(5)	—(5)	BS	PR

Nearest town and distance (in kms.)	Power supply	Staple food	LAND USE (Area under different types of land use in hectares) Forest	Irrigated (by source)	Un-irrigated	Culturable waste	Not-available for cultivation	Remarks (including any place of religious, historical or archaeological interest)	Location Code No.
(12)	(13)	(14)	(15)	(16)	(17)	(18)	(19)	(20)	(1)
Karanja (13)	EAg	Wheat, Jowar		WE(15.00)	491.00	47 00	12 00		120
Karanja (24)	EA	Wheat, Jowar		WE(6.00)	414 00	19.00	54 49		121
				Uninhabited					122
Murtijapur (23)	EAg	Wheat, Jowar		WE(3 00)	266 00	42 00	22 62		123
Murtijapur (23)	ED,EAg	Wheat, Jowar		WE(2 00)	204 00	3 00	51 09		124
Karanja (27)	ED, EAg	Wheat, Jowar		WE(12 00)	470.00	40 00	85 00		125
Murtijapur (12)	EA	Wheat, Jowar	3 27	WE(6 00)	616 83	35 68	6 88		126
Murtijapur (12)	.	Wheat, Jowar		..	147.70	5.45	5.45		127
				Uninhabited					128
Murtijapur (12)	EA	Wheat, Jowar		WE(2 61)	576 03	36.40	6 32		129
Murtijapur (9)	ED	Wheat, Jowar			399 84	27 92	21.99		130
Murtijapur (9)	ED	Wheat, Jowar		WE(3 00)	163 00	103 00	177 58		131
Murtijapur (10)	ED	Wheat, Jowar		WE(1 00)	101 00	88 00	78 47		132
Murtijapur (11)	ED	Wheat, Jowar	15 00	WE(4 00), R(3 00)	77 00	75 26	73 51		133
Murtijapur(8)	EA	Wheat, Jowar		WE(1.25)	240 34	35 90	26 22		134
Murtijapur (9)	EA	Wheat, Jowar		WE(2.25)	155 72	15 23	67 75		135
Murtijapur (10)	EA	Wheat, Jowar		WE(1 21)	242 27	5 44	24 34		136
Murtijapur (10)	EA	Wheat, Jowar		WE(0 81)	201 12	88 60	37 69		137
Murtijapur (9)	ED	Wheat, Jowar		WE(4 90)	135 28	0 40	2 26		138
Murtijapur(8)	ED	Wheat, Jowar		WE(6 78)	217.85	4 35	6 76		139
Murtijapur (10)	ED, EAg	Wheat, Jowar		WE(21 93)	507 59	35 28	23.69		140
Murtijapur (6)	ED, EAg	Wheat, Jowar	6 53	WE(15.00)	415 26	40 00	2 06		141
Murtijapur (8)	ED	Wheat, Jowar		WE(2 02)	243 19	14 25	3 97		142
				Uninhabited					143
Murtijapur (9)	ED	Wheat, Jowar		WE(3 93)	107 31	12 01	1 61		144
Murtijapur (10)	ED,EAg	Wheat, Jowar		WE(6 00)	230 00	138 00	320 03		145
Murtijapur (12)	ED, EAg	Wheat, Jowar		WE(10 00)	51 19	88 88	13 51		146
Murtijapur (12)	ED, EAg	Wheat, Jowar		WE(6 00)	135 00	99 00	105 29		147
Murtijapur (12)	ED, EAg	Wheat, Jowar		WE(3 00)	68 00		94 82		148
Murtijapur (15)	EA	Wheat, Jowar		WE(22 00)	807 68	17 02	75 59		149
Murtijapur (9)	EA	Wheat, Jowar	4 45	WE(2 42)	387 13	47 67	80 80		150
Murtijapur (9)	EA	Wheat, Jowar		WE(2 02)	200 07	1 85	37 24		151
				Uninhabited					152
Murtijapur (10)	EA	Wheat, Jowar		WE(3 24)	256 19	3 60	97 71		153
Murtijapur (9)	EAg	Wheat, Jowar		WE(6 15)	203 33	45 95	8 02		154
Murtijapur (10)	EAg	Wheat, Jowar		WE(5 20)	131 77	14 12	0.85		155
				Uninhabited					156
Karanja (20)	EA	Wheat, Jowar		WE(4 10)	221 23	17 88	4 28		157
Karanja (20)	EA	Wheat, Jowar		WE(27.00)	90 18	18 99	2,78		158
Karanja (27)	EA	Wheat, Jowar		WE(13 63)	998 50	25 00	15 80		159
Karanja (27)		Wheat, Jowar		W(3 01)	592 89	47 00	14 00		160
Karanja (22)		Wheat, Jowar			389 00	25 00	5 01		161
Murtijapur (24)	EA	Wheat, Jowar	3 00	WE(6 00)	301 00	20 00	26 46		162
Karanja (22)		Wheat, Jowar	..	W(6 00)	561 00	21 00	12 30		163
Karanja (24)	ED, EAg	Wheat, Jowar		W(35.00), WE(7.00)	151 00	170 00	122 00		164
Karanja (23)	EAg	Wheat, Jowar	15.00	WE(9.50)	541 00	91 00	30.59		165
Karanja (22)	EA	Wheat, Jowar	19 00	WE(3 00)	297 00	34 00	31 43		166
Karanja (22)	EA	Wheat, Jowar	23 00	WE(17 00)	370 00	76 00	20 36		167
				Uninhabited					168
Karanja (5)	ED	Wheat Jowar	3 18	WE(8 00)	475 00	48 00	54 52		169
Karanja (25)	EA	Wheat, Jowar		WE(17 00)	649 00	54 00	89 85		170
				Uninhabited					171
				Uninhabited					172
Karanja (23)	EA	Wheat, Jowar		WE(3 00)	603 00	20 00	78 09		173
Karanja (23)	EA	Wheat, Jowar		WE(8 00)	305 00	4 00	17 62		174
Karanja (22)	ED, EAg	Wheat, Jowar		WE(25 00)	1,471 00	2 00	166 00		175
Karanja (25)	EAg	Wheat, Jowar		WE(23 00)	756 00	50 00	46 20		176
				Uninhabited					177
Karanja (23)	EA	Wheat, Jowar	12 00	WE(21 00)	672 00	78 00	71.01		178
Karanja (18)	EAg	Wheat, Jowar		WE(3 95)	290 07	5 30	50 90		179

VILLAGE DIRECTORY

Location Code No.	Name of village	Total area of the village (in hectares)	Total population and No of households	AMENITIES AVAILABLE [If a village does not have a particular amenity, the distance-range in Km. of the nearest place where it can be availed of has been indicated in that column inside brackets]						Approach to village
				Educational	Medical	Drinking water (potable)	Post and telegraph	Market day	Communications	
(1)	(2)	(3)	(4)	(5)	(6)	(7)	(8)	(9)	(10)	(11)
180	Takali Bk.	453 88	323 (57)	P	—(–5)	W	—(–5)	—(–5)	BS	PR
181	Takali Kh. ..	351 55	358 (63)	P,M	—(–5)	W	—(–5)	—(–5)	BS	PR
182	Babapur ..	158.43	157 (27)	P	—(–5)	W	—(–5)	—(–5)	BS	PR
183	*Hasanapur*	39 90			*Uninhabited*					
184	*Wadgaon*	51 62			*Uninhabited*					
185	*Isafpur Kh*	140.37			*Uninhabited*					
186	*Haibatpur* ..	125.43			*Uninhabited*					
187	Mozar .. .	502.91	363 (78)	P	—(5–10)	W	—(–5)	—(–5)	—(5–10)	KR
188	Bidgaon	1,055.74	429 (81)	P (3)	—(–5)	W	—(–5)	—(–5)	BS	KR
189	Pimpalshenda .	206.16	313 (68)	P	—(–5)	W,R	—(–5)	—(–5)	—(–5)	KR
190	Rajura Ghate ..	877.34	842 (176)	P,M	HC	W,TW,R	—(–5)	Saturday	BS	KR
191	Dhanora Patekar ..	636 26	609 (132)	P,M	—(10+)	W	—(–5)	Thursday	BS	KR
192	Khandala .. .	627.50	852 (198)	P	—(–5)	W,R	—(–5)	—(—5)	—(–5)	KR
193	*Bahadarpur* .	98 17			*Uninhabited*					
194	Khanapur ..	670.09	723 (141)	P	—(5–10)	W	—(–5)	—(–5)	—(5–10)	KR
195	Wilegaon ..	1,157.73	1,012 (223)	P	—(–5)	W,TW	—(–5)	—(– 5)	BS	PR
196	Mahamadpur ..	55.43	3 (3)	—(10+)	—(10+)	W	—(10+)	—(10+)	—(10 +)	KR
197	Jhlalpur	249 84	48 (9)	—(–5)	—(–5)	W	—(–5)	—(–5)	BS	PR
198	Kamargaon .	1,636 13	5,677 (1,066)	P(3), H	PHC,FPC	W,TW	PO,Phone	Wednesday	BS	PR
199	Murtijapur	153 24	11 (3)	—(–5)	—(–5)	W	—(–5)	Wednesday	—(–5)	RK
200	Aurangpur .	225.10	52 (9)	—(–5)	—(–5)	W	—(–5)	—(–5)	—(–5)	KR
201	Bramhanwada .	839.11	643 (123)	P	—(–5)	W,TW,R	—(–5)	—(–5)	—(–5)	KR
202	Hiwara Lahe ..	1,035 26	1,101 (224)	P,M	—(5–10)	W	—(–5)	Sudnay	—(5–10)	PR
203	Mugutpur	311.76	363 (71)	P	—(–5)	W	—(–5)	—(–5)	—(–5)	KR
204	Dhotra Deshmukh	808 82	678 (149)	P	—(5–10)	W	—(5–10)	—(5–10)	—(–5)	PR
205	Tarkheda	472.72	534 (109)	P	—(5–10)	W	—(–5)	—(5–10)	—(–5)	PR
206	Nimbha Jahagir	598 45	480 (95)	P	—(–5)	W	—(–5)	—(–5)	—(–5)	PR
207	Loni Arab .	632.88	913 (180)	P,M	D. RP	W	PO	Thursday	BS	KR
208	Wirgavhan .	417 35	435 (83)	P	—(–5)	W	—(–5)	—(–5)	—(–5)	KR
209	Naregaon .. .	573 51	433 (94)	P	—(5–10)	W	—(–5)	—(5–10)	BS	KR
210	Shemalai .. .	286 35	310 (55)	P	—(5–10)	W,R	—(5–10)	—(5–10)	—(5–10)	PR
211	Bhuloda ..	409.51	495 (110)	P	—(–5)	W	—(–5)	—(–5)	—(–5)	KR
212	Wapti . .	311.10	354 (64)	—(–5)	—(5–10)	W,R	—(5–10)	—(5–10)	—(5–10)	PR
213	*Shahapur*	211.49			*Uninhabited*					
214	Undari	146.50	2 (2)	—(10+)	—(10+)	W	—(10+)	—(10+)	—(10+)	KR
215	Barmbarda ..	419.31	609 (124)	P,M	—(–5)	W,TW	—(–5)	—(–5)	—(–5)	KR
216	Jamthi Kh. .	236.73	191 (39)	P,M	—(–5)	W	—(–5)	—(–5)	—(–5)	KR
217	Antrakhed . ..	273 03	283 (63)	P,M	—(–5)	W	—(10+)	—(–5)	—(–5)	KR
218	Kherda Kh. ..	315.82	177 (38)	—(–5)	—(5–10)	W	—(–5)	—(–5)	BS	PR
219	Kherda Bk. ..	821.84	1,301 (264)	P,M	—(5–10)	W	PO	Tuesday	BS, RS	PR
220	Palana	686 43	584 (96)	P,M	—(10+)	W	—(–5)	—(–5)	BS	KR
221	*Ujaleshwar* ..	244.61			*Uninhabited*					
222	Kajaleshwar .	1,097.90	2,502 (473)	P,M,H	HC, D	W	PO	Monday	BS	KR
223	Janori	644 89	522 (98)	P	—(10+)	W	—(–5)	—(10+)	BS	PR
224	Mahagaon ..	474.32	1,223 (229)	P,M	RP	W	PO	Sunday	BS	PR
225	Lohagaon ..	188.65	708 (134)	P,M	RP	W	PO	Saturday	BS	PR
226	Pangavhan ..	567 52	308 (56)	P	—(–5)	W	—(–5)	—(–5)	—(10+)	KR
227	Ukarda	588.67	148 (31)	—(–5)	—(–5)	W	—(–5)	—(–5)	—(10+)	KR
228	Parwa	600 04	784 (169)	P,M	—(5–10)	W	—(5–10)	—(5–10)	BS	KR
229	Kakadshivni ..	790.20	741 (144)	P,M	—(5–10)	W	—(5–10)	—(5–10)	BS	PR
230	Bhadshivni . ..	772.11	688 (145)	P, M	—(5–10)	W	—(5–10)	—(5–10)	BS, RS	PR
231	Jaipur . ..	357 80	449 (103)	P, M	—(–5)	W	—(10+)	—(10+)	—(–5)	KR
232	Shinganapur ..	250 67	240 (53)	P,M	—(–5)	W	—(10+)	—(–5)	—(–5)	KR
233	Ajampur .. .	292.59	84 (14)	—(–5)	—(–5)	W	—(10+)	—(–5)	—(–5)	KR
234	Mokhad .. .	646 29	749 (149)	P,M	—(5–10)	W	—(5–10)	—(5–10)	—(5–10)	KR
235	Kupati .. .	654 77	690 (142)	P	—(5–10)	W	—(5–10)	—(5–10)	—(5–10)	PR
236	Tandali	275 04	226 (42)	P	—(10+)	W	—(10+)	—(10+)	—(10+)	PR
237	Zodaga .. .	676 36	586 (121)	P,M	—(5–10)	W,TW	PO	Sunday	BS	KR
238	Mohgavhan ..	446 69	519 (93)	P	—(10+)	W	—(–5)	Sunday	—(–5)	KR
239	Karli	623.61	509 (99)	P,M	—(10+)	W	—(–5)	—(–5)	—(5–10)	PR

Nearest town and distance (in kms.)	Power supply	Staple food	LAND USE (Area under different types of land use in hectares) Forest	Irrigated (by source)	Un-irrigated	Cultu-rable waste	Not available for cultivation	Remarks (including any place of religious, historical or archaeological interest)	Loca-tion Code No.
(12)	(13)	(14)	(15)	(16)	(17)	(18)	(19)	(20)	(1)
Karanja (22)	EA	Wheat, Jowar	..	WE(3.00)	435 00	3 88	12 00	.	180
Karanja (21)	EA	Wheat, Jowar	..	WE(5 84)	322 70	16 65	6 36		181
Karanja (21)	EA	Wheat, Jowar	.	WE(5 00)	152 66	..	0 77		182
				——— *Uninhabited* ———					183
				——— *Uninhabited* ———					184
				——— *Uninhabited* ———					185
..				——— *Uninhabited* ———					186
Murtijapur (13)	..	Wheat, Jowar	45.51	W(1 60)	343.00	46 51	66 29		187
Karanja (20)	.	Wheat, Jowar	..	..	1,007.35	19.78	28 61	.	188
Murtijapur (18)	EA	Wheat, Jowar		WE(0.81)	186.29	4 85	14 21	.	189
Murtijapur (18)	EA	Wheat, Jowar	6.25	WE(2.00)	780 09	21 72	67 28		190
Murtijapur (15)	EA	Wheat, Jowar	..	WE(1 20)	550.10	4 23	80 73	.	191
Murtijapur (18)	.	Wheat, Jowar	0.40	W(0 81)	286 29	114.85	225 15	.	192
..				——— *Uninhabited* ———					193
Karanja (10)	EA	Wheat, Jowar	64 40	WE(3 00)	439 03	64.40	99 26		194
Karanja (12)	EAg	Wheat, Jowar	3 44	W(6 00), WE(5 00)	1,004 12	3 68	135 49		195
Karanja (12)	.	Wheat, Jowar	..		55 43	..	.	..	196
Karanja (27)	..	Wheat, Jowar		WE(0 40)	247.06	. .	2 38		197
Karanja (20)	EA	Wheat, Jowar		WE(12 00)	1,196 10	240 05	187.98	.	198
Karanja (20)	.	Wheat, Jowar	..		118.10	11 57	23.57		199
Karanja (22)	EAg	Wheat, Jowar		WE(1.00)	208 00	1 00	15 10		200
Karanja (24)	EAg	Wheat, Jowar	9 61	WE(5 00)	739 00	19 00	66 50	..	201
Karanja (25)	..	Wheat, Jowar	..	W(12 00)	897 00	43 00	83 26	.	202
Karanja (15)	.	Wheat, Jowar	.	..	281.00	21 00	9 76		203
Karanja (15)	..	Wheat, Jowar	.	W(2 00)	753 00	43 00	10 82	..	204
Karanja (15)	.	Wheat, Jowar	.		455 00	12 00	5 72	..	205
Karanja (10)	..	Wheat, Jowar	.	W(9.00)	550 00	17 00	22.45	.	206
Karanja (10)	..	Wheat, Jowar	11.00	W(7 00)	574 00	33 00	7 88		207
Karanja (10)		Wheat, Jowar	.	W(6.00)	370.00	30 00	11 35	.	208
Karanja (13)	.	Wheat, Jowar	21.39	W(2 00)	406.00	47 00	97 12	..	209
Karanja (8)	EA	Wheat, Jowar	12 72	WE(4 00)	205 00	34 00	30 63		210
Karanja (24)	EA	Wheat, Jowar	.	WE(3.00)	390.00	4 00	12.51	.	211
Karanja (8)	EA	Wheat, Jowar	.	WE(2.62)	280 41	2 83	25 24	.	212
.				——— *Uninhabited* ———					213
Karanja (10)	..	Wheat, Jowar	.	.	136.38	4.45	5.67	.	214
Karanja (10)	EAg	Wheat, Jowar	5 81	WE(3 40)	377 77	1.21	31 12		215
Karanja (10)	..	Wheat, Jowar		.	205 72	5 29	25 72		216
Karanja (10)	..	Wheat, Jowar	..	W(2 00)	247.02	12 06	11 95		217
Karanja (13)	EAg	Wheat, Jowar	9 75	WE(1 80)	263.36	9 75	31.16	..	218
Karanja (13)	EAg	Wheat, Jowar	.	WE(12 00)	365 22	271.94	172.68	..	219
Karanja (15)	EA	Wheat, Jowar	126 00	WE(1 00)	377.93	137 29	44.21		220
				——— *Uninhabited* ———					221
Karanja (20)	EA	Wheat, Jowar	98.31	WE(5 00)	871.39	90 00	33 20		222
Karanja (12)	EA	Wheat, Jowar	5 22	WE(6 00)	597 22	20 00	16 45	.	223
Karanja (10)	EA	Wheat, Jowar	..	WE(4 00)	427 70	35 57	7.05	..	224
Karanja (10)	EA	Wheat, Jowar	..	WE(5 56)	173 42	6 25	3 42	.	225
Karanja (10)	..	Wheat, Jowar	.		531.09	2 88	33.55	..	226
Karanja (10)	.	Wheat, Jowar	.	..	500.01	63 98	24.68	.	227
Karanja (6)	EA	Wheat, Jowar	159 78	..	372.58	54 75	12 93	..	228
Karanja (6)	EA	Wheat, Jowar	.	..	694 03	75 02	21.15		229
Karanja (6)	EA	Wheat, Jowar	.	WE(4 05)	608 76	24.68	134.62	..	230
Karanja (10)	EA	Wheat, Jowar	.	WE(1 00)	314.04	7.96	34.80	.	231
Karanja (10)		Wheat, Jowar	..	.	226.49	1.56	22 62	.	232
Karanja (10)	ED	Wheat, Jowar		W(2 00)	263 59	1 35	25.65	.	233
Karanja (3)	..	Wheat, Jowar	71.21	.	504 87	40 00	30 21	.	234
Karanja (8)	ED	Wheat, Jowar	..	WE(5 00)	600.85	4 05	44 87	.	235
Karanja (8)	..	Wheat, Jowar	..	WE(2.43)	225 00	12 00	35.61	.	236
Karanja (10)	..	Wheat, Jowar	9.86	W(6 00)	460 00	60.00	140 50	..	237
Karanja (10)	..	Wheat, Jowar	..	W(4 00)	355 00	60.00	27.69	..	238
Karanja (15)	EA	Wheat, Jowar	.	WE(5.00)	484 00	45 00	89 61		239

VILLAGE DIRECTORY

Location Code No	Name of village	Total area of the village (in hectares)	Total population and No of households	AMENITIES AVAILABLE [If a village does not have a particular amenity, the distance-range in Km of the nearest place where it can be availed of has been indicated in that column inside brackets]						Approach to village
				Educational	Medical	Drinking water (potable)	Post and telegraph	Market day	Communications	
(1)	(2)	(3)	(4)	(5)	(6)	(7)	(8)	(9)	(10)	(11)
240	Yawerdi	611 95	1,093 (208)	P M	—(10+)	W	PO	Thursday	—(-5)	PR
241	Donad Bk.	991 33	1,125 (228)	P,H	—(5-10)	W	—(-5)	—(-5)	BS	PR
242	Wadgaon Range	775 58	904 (185)	P	—(5-10)	W	—(-5)	—(-5)	—(-5)	PR
243	Manbha	1,538 44	2,546 (474)	P,M,H	D	W	PO	Thursday	BS	PR
244	Pimpriwirghat	341 05	643 (123)	P,M	—(-5)	W	—(-5)	—(-5)	BS	PR
245	Yevta	1,263.20	1,164 (263)	P,H	—(5)	W,R	PO	Wednesday	BS	KR
246	Almardapur:	230.70	146 (27)	P	—(5-10)	W	—(-5)	—(-5)	—(-5)	PR
247	Dhanora Tathod	542.15	547 (109)	P	—(10+)	W	—(-5)	—(10+)	—(10+)	KR
248	Ganeshpur	242 64	127 (27)	P	—(-5)	W	—(-5)	—(-5)	—(5-10)	KR
249	Akhatwada	633.17	832 (167)	P	—(5-10)	W	—(-5)	—(5-10)	BS	PR
250	Kherda Pr (Karanja)	674 54	1,013 (207)	P,M,H	—(5-10)	W	PO	—(5-10)	BS	PR
251	Pimpalmokhed	437 55	304 (60)	P, M	—(-5)	W	—(-5)	—(-5)	—(-5)	KR
252	Baggi	394 49	14 (9)	P	—(5-10)	W	—(5-10)	—(5-10)	—(5-10)	KR
253	*Khatnapur*	328 34			——— *Uninhabited* ———					
254	Shaha	1,643.98	1,670 (338)	P,M	FPC	W	PO	—(-5)	RS	PR
255	Chandai	626 30	345 (78)	P,M	—(-5)	W	—(-5)	—(-5)	—(-5)	KR
256	Walhai	712.15	658 (138)	P	—(5-10)	W	—(-5)	—(5-10)	BS	PR
257	Belmandal	444 51	582 (122)	P,M	—(5-10)	W	—(-5)	—(5-10)	BS	KR
258	Poha	1,892 00	3,063 (580)	P,M,H	D,RP	W	PO	Friday	BS	PR
259	Wadhavi	660 26	884 (197)	P	—(-5)	W	—(-5)	Monday	BS	PR
260	*Isafpur*	121 94			——— *Uninhabited* ———					
261	Kisannagar	243.38	206 (40)	P	—(-5)	W	—(-5)	—(-5)	—(5-10)	KR
262	Shivnagar	723.15	541 (95)	P	—(-5)	W	—(-5)	—(-5)	—(-5)	KR
263	Tuljapur	415.25	296 (63)	P	—(-5)	W	—(-5)	—(-5)	BS	PR
264	*Alamgirpur*	70.39			——— *Uninhabited* ———					
265	*Sherpur*	246.59			——— *Uninhabited* ———					
266	*Bhilkheda*	392.99			——— *Uninhabited* ———					
267	*Nagapur*	242.44			——— *Uninhabited* ———					
268	*Bagayat*	202.34			——— *Uninhabited* ———					
269	*Kali Karanja*	1,197.77			——— *Uninhabited* ———					
270	*Bramhankhed*	244 28			——— *Uninhabited* ———					
271	Anai	379 81	368 (63)	P	—(-5)	W	—(-5)	—(-5)	BS	KR
272	Inza	936 63	769 (152)	P	—(5-10)	W	—(-5)	—(5-10)	BS	KR
273	Umbarda Bajar	1,436.60	3,762 (742)	P,M,H	D,FPC, RP	W	PO	Monday	BS	PR
274	Pilkheda	781.02	229 (45)	P	—(-5)	W	—(-5)	—(-5)	BS	PR
275	Dughora	630.71	1,027 (186)	P,M	—(-5)	W	—(-5)	Wednesday	—(-5)	KR
276	Sukali	757.85	1,374 (262)	P,H	—(-5)	W	PO	Tuesday	BS	PR
277	*Bagapur*	266.95			——— *Uninhabited* ———					
278	Kamathwada	496.66	880 (162)	P	—(5-10)	W	—(5-10)	—(5-10)	BS	PR
279	Wankhed	95.61	53 (11)	—(-5)	—(5-10)	W	—(5-10)	—(5-10)	—(5-10)	KR
280	Jamb	382 24	827 (149)	P	—(5-10)	W	PO	—(5-10)	—(5-10)	KR
281	Gangapur	213 60	105 (18)	—(-5)	—(-5)	W	—(-5)	—(-5)	BS	KR
282	Malegaon (1)	249.29	29 (6)	—(10+)	—(10+)	W	—(10+)	—(10+)	—(10+)	KR
283	*Morhal*	216.79			——— *Uninhabited* ———					
284	*Imampur*	312 30			——— *Uninhabited* ———					
285	*Ajampur*	77.36			——— *Uninhabited* ———					
286	*Alalpur*	135.11			——— *Uninhabited* ———					
287	Panwihir	455.51	259 (43)	P	—(-5)	W	—(-5)	—(-5)	—(-5)	KR
288	Kinhi	518.37	526 (108)	P	—(-5)	W	—(-5)	—(-5)	—(-5)	KR
289	Koli	559.07	762 (136)	P,M	—(5-10)	W	—(5-10)	—(5-10)	BS	PR
290	Tapowan	326 72	172 (28)	P,M	—(5-10)	W	—(5-10)	—(5-10)	BS	PR
291	Murambi	490.17	482 (102)	P	—(5-10)	W	—(-5)	—(5-10)	BS	PR
292	Wai Pr. Karanja	1,261.37	1,387 (271)	P,M,H	—(10+)	W	PO	Tuesday	—(10+)	PR
293	Lohara	672.57	1,257 (258)	P,H	—(10+)	W	—(-5)	Thursday	BS	PR
294	*Deochandi*	297.17			——— *Uninhabited* ———					
295	Mandwa	416.23	435 (71)	P	—(10+)	W	—(-5)	Tuesday	—(10+)	PR
296	Shevti	537.36	1,070 (189)	P,M	—(10+)	W	—(-5)	Thursday	—(10+)	PR
297	*Malkapur*	284 11			——— *Uninhabited* ———					
298	Pasarni	891.54	956 (164)	P	—(-5)	W	—(-5)	—(-5)	BS	KR
299	*Yesapur*	148.54			——— *Uninhabited* ———					

Nearest town and distance (in kms.)	Power supply	Staple food	LAND USE (Area under different types of land use in hectares) Forest	Irrigated (by source)	Un-irrigated	Cultu-rable waste	Not-available for cultivation	Remarks (including any place of religious, historical or archaeological interest)	Loca-tion Code No
(12)	(13)	(14)	(15)	(16)	(17)	(18)	(19)	(20)	(1)
Karanja (15)	EA	Wheat, Jowar	.	WE(25.00)	541 00	7 00	38 95	.	240
Karanja (20)	ED	Wheat, Jowar	1.90	WE(15.00)	934.37	24 17	15 89	..	241
Karanja (20)		Wheat, Jowar		W(10.10)	681 82	57 06	26 60		242
Karanja (20)	ED	Wheat, Jowar	8 50		1,359 03	129.91	41 00	.	243
Karanja (20)	ED	Wheat, Jowar	13 71	WE(40 00)	276 46	10 07	0 81		244
Karanja (25)	ED	Wheat, Jowar	99.30	WE(100 00)	1,001 17	38 67	24 06	.	245
Karanja (15)		Wheat, Jowar	.	W(2 00)	191.00	12.00	25 70	..	246
Karanja (25)		Wheat, Jowar	23 50	GC(5 21)	477.36		36 08	.	247
Karanja (25)		Wheat, Jowar	7.67	WE(15 00)	215 57	4 20	0 20	.	248
Karanja (25)	ED	Wheat, Jowar	1.00	W(9.04)	559 74	63 39			249
Karanja (20)	ED	Wheat, Jowar		.	330 00	224.26	120 28	.	250
Karanja (3)	.	Wheat, Jowar	38 49	W(4 62)	365.95	10.00	18 49		251
Karanja (22)	EAg	Wheat, Jowar	.	WE(4 00)	311 00		79.49	.	252
			——— *Uninhabited* ———						253
Karanja (10)	EA	Wheat, Jowar	87 94	WE(30 20)	1,467 11	44 42	14 31	.	254
Karanja (9)	EA	Wheat, Jowar	65 80	WE(6 00)	484.28	69 02	1 20	.	255
Karanja (6)	EAg	Wheat, Jowar	38 66	WE(15 00)	575 75	78.04	4 70		256
Karanja (9)	EAg	Wheat, Jowar	30 20	WE(3 00)	363.68	43 41	4.22		257
Karanja (15)	ED	Wheat, Jowar	112.00		1,685 00	74 00	21 00	.	258
Karanja (14)	ED	Wheat, Jowar	142 00	.	491.17		27 09		259
			——— *Uninhabited* ———						260
Karanja (9)	.	Wheat, Jowar		.	212.33	.	31 05	.	261
Karanja (2)	ED	Wheat, Jowar	100 00		400.00	223 15		.	262
Karanja (15)	ED	Wheat, Jowar	85 84	WE(2 00)	309.59	..	17.82		263
			——— *Uninhabited* ———						264
			——— *Uninhabited* ———						265
			——— *Uninhabited* ———						266
			——— *Uninhabited* ———						267
			——— *Uninhabited* ———						268
			——— *Uninhabited* ———						269
			——— *Uninhabited* ———						270
Karanja (18)		Wheat, Jowar		WE(2 00)	335 00	.	42.81	.	271
Karanja (25)	ED	Wheat, Jowar	154 31	WE(25.00)	537 13	154 31	65 88		272
Karanja (20)	ED	Wheat, Jowar	6 66	WE(4 65)	1,199 11	18 86	207 32		273
Karanja (20)	ED	Wheat, Jowar		WE(60.00)	651 63		69 39	.	274
Karanja (20)	ED	Wheat, Jowar	..	WE (80 00)	550 71			.	275
Karanja (20)	ED	Wheat, Jowar	.	WE(100 00)	657.85	..		..	276
			——— *Uninhabited* ———						277
Karanja (5)	.	Wheat, Jowar			434 00	62.66			278
Karanja (6)		Wheat, Jowar			65 00	30.61		.	279
Karanja (8)	ED	Wheat, Jowar	.	WE(5 00)	365.00		12 24	..	280
Karanja (4)		Wheat, Jowar			177 00	36 60	.	..	281
Karanja (18)	ED	Wheat, Jowar	70.41	O(2 02)	159 85	11 33	5 68		282
			——— *Uninhabited* ———						283
			——— *Uninhabited* ———						284
			——— *Uninhabited* ———						285
			——— *Uninhabited* ———						286
Karanja (2)	ED	Wheat, Jowar		W(8 10)	442.68		4 73		287
Karanja (8)	ED	Wheat, Jowar	.	WE(12 20)	506.17	..	.	.	288
Karanja (5)	ED	Wheat, Jowar	109 43	WE(20 00), R(1 00)	405 06	11 79	11.79	.	289
Karanja (6)	ED	Wheat, Jowar		WE(2 00)	320 15	..	4 57	.	290
Karanja (9)	ED	Wheat, Jowar	169 28	WE(2 40)	306 93	..	11 56	..	291
Karanja (15)	ED	Wheat, Jowar	27.61		1,124.95	79 22	29.59	..	292
Karanja (15)	ED	Wheat, Jowar	64.99	.	587 64	..	19 94	.	293
			——— *Uninhabited* ———						294
Karanja (15)	.	Wheat, Jowar			275 35	137 28	3 60	.	295
Karanja (15)	ED	Wheat, Jowar	57 32	.	464 49	3.12	12.43	.	296
			——— *Uninhabited* ———						297
Karanja (4)	ED	Wheat, Jowar	192.96	WE(12.66)	514 22	10 52	161 18	.	298
			——— *Uninhabited* ———						299

VILLAGE DIRECTORY

Location Code No.	Name of village	Total area of the village (in hectares)	Total population and No of households	AMENITIES AVAILABLE (If a village does not have a particular amenity, the distance-range in Km. of the nearest place where it can be availed of has been indicated in that column inside brackets)						Approach to village
				Educational	Medical	Drinking water (potable)	Post and telegraph	Market day	Communications	
(1)	(2)	(3)	(4)	(5)	(6)	(7)	(8)	(9)	(10)	(11)
300	*Mirzapur*	171 61			——— *Uninhabited* ———					
301	Girda	479 91	495 (80)	P	—(–5)	W	—(–5)	—(–5)	—(–5)	KR
302	Dadgaon	741 32	363 (78)	P	—(5–10)	W	—(5–10)	—(5–10)	RS	PR
303	*Mamdabad Dhoni*	367.95			——— *Uninhabited* ———					
304	Somthana	674.74	641 (132)	P	—(–5)	W	—(–5)	—(–5)	BS	PR
305	*Raperi* .. .	362 52			——— *Uninhabited*					
306	*Zolgaon*	277.09			——— *Uninhabited* ———					
307	Januna	409.00	1,265 (204)	P	PHC	W, R	—(10+)	—(10+)	—(10+)	KR
308	*Pimpribarahat*	217 73			——— *Uninhabited* ———					
309	*Ekalara*	369 14			——— *Uninhabited* ———					
310	Pimpalgaon Kh.	527.41	466 (107)	P	—(5–10)	W, R	—(5–10)	—(5–10)	—(5–10)	KR
311	Waki	343.19	124 (21)	P	—(–5)	W, R	—(–5)	—(–5)	BS	KR
	Grand Total	152,929 13	178,032 (34,630)	P-226 M-74 H-24	HC/PHC-12 D-23 FPC-8 O(RP)-8					

3 MURTIJAPUR TAHSIL

Nearest town and distance (in Km.)	Power supply	Staple food	LAND USE (Area under different types of land use in hectares) Forest	Irrigated (by source)	Un-irrigated	Cultu-rable waste	Not available for cultivation	Remarks (including any place of religious, historical or archaeological interest)	Loca-tion Code No.
(12)	(13)	(14)	(15)	(16)	(17)	(18)	(19)	(20)	(1)
			——— *Uninhabited* ———						300
Karanja (4)	ED	Wheat, Jowar	248.56	..	184.78	7.35	39.22	..	301
Karanja (6)	ED	Wheat, Jowar	131.70	..	589.10	..	20.52	..	302
			——— *Uninhabited* ———						303
Karanja (20)	ED	Wheat, Jowar	400.75	..	273.99	..	..	..	304
			——— *Uninhabited* ———						305
			——— *Uninhabited* ———						306
Karanja (20)	ED	Wheat, Jowar	207.42	..	144.00	14.00	43.58	..	307
			——— *Uninhabited* ———						308
			——— *Uninhabited* ———						309
Karanja (5)	ED	Wheat, Jowar	219.04	WE(5.69)	242.13	9.60	50.95	..	310
Karanja (4)	..	Wheat, Jowar	165.47	..	55.95	10.65	111.12	..	311
			4,476.63	GC(207.46), W(143.79), WE(1,756.43), R(13.61), O(2.02)	114,598.56	10,007.75	10,687.02		

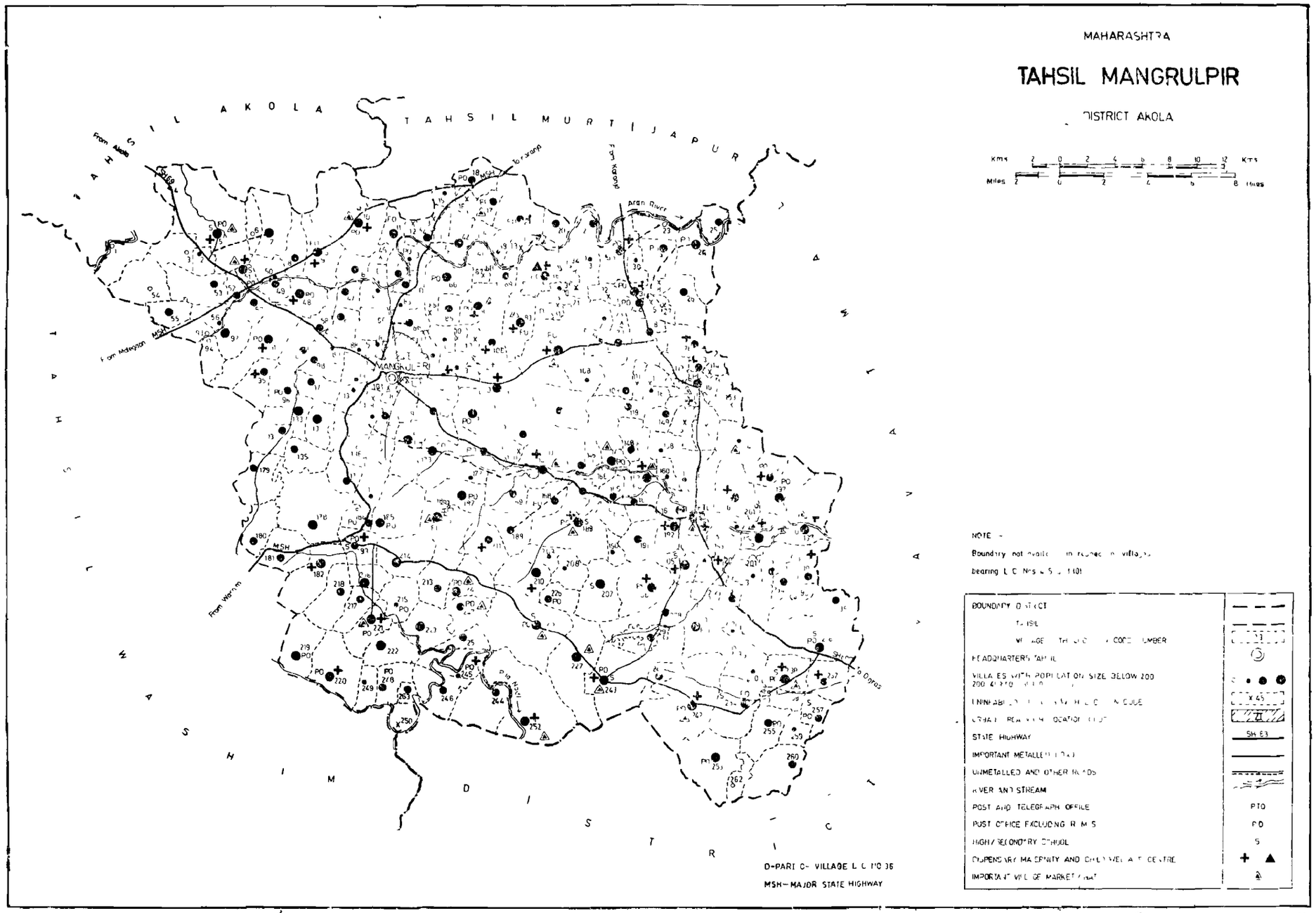

Based upon Survey of India map with the permission of the Surveyor General of India

© Government of India Copyright 1985

ALPHABETICAL LIST OF VILLAGES

4 MANGRULPIR TAHSIL

Serial No.	Name of Village	Code No.	Population 1981
(1)	(2)	(3)	(4)
1	Ajani	70	426
2	Ajgaon	90	514
3	Ambapur	136	121
4	Amdari	229	796
5	Amgavhan	39	339
6	Amgavhan	163	563
7	Amkinhi	260	989
8	Arak	96	949
9	Asegaon	221	1,626
10	Asola Bk	148	509
11	Asola Kh	206	1,997
12	*Bahadarpur*	13	*Uninhabited*
13	Baldeo	88	241
14	Belkhed	85	815
15	Bhadkumbha	213	679
16	Bhamrun	175	19
17	Bhandegaon	71	12
18	Bhildongar	210	1,098
19	Bhoyani	78	878
20	Bhuli	231	1,877
21	Bhur	2	435
22	*Bidgaon*	35	*Uninhabited*
23	Bitoda Bhoyar	181	945
24	Borwha Bk.	41	169
25	Borwah Bk	155	702
26	Borwha Kh.	120	933
27	Chakur	204	85
28	Chakwa	15	260
29	Chambhai	59	617
30	Chandhai	142	1,079
31	Chausala	26	704
32	Chehel	125	474
33	Chikhalgad	169	644
34	Chikhali	57	502
35	Chikhali	233	606
36	Chinchala	97	558
37	Chinchkhed	218	801
38	Chincholi	215	327
39	Chondhi	113	707
40	Chorad	55	643
41	*Chukamba*	250	*Uninhabited*
42	Dabha	174	1,519
43	Dabhadi	223	1,222
44	*Dahithana*	28	*Uninhabited*
45	Dapura Bk	31	1,586
46	Dapura Kh.	74	753
47	*Dara*	75	*Uninhabited*
48	Dastapur	177	655
49	*Dawakha*	67	*Uninhabited*
50	Depul	219	1,238
51	*Derdi*	114	*Uninhabited*
52	Deurwadi	232	235
53	Devthana	191	524
54	Dhamni	36	2,888
55	Dhamni	161	1,939
56	Dhanora Bhuse	72	294
57	*Dhanora Bk.*	153	*Uninhabited*
58	Dhanora Bk.	200	932
59	Dhanora Kh	123	444
60	Dhanora Kh.	184	663
61	*Dharmapur*	122	*Uninhabited*
62	Dhawanda	257	945
63	Dhoni	227	1,105
64	Dhotra	64	626
65	Dighi	25	671
66	*Dilawalpur*	104	*Uninhabited*
67	Dongargaon	164	61
68	Ekamba	68	153
69	Eklara	158	396
70	Falegaon	183	818
71	Fulumari	242	3,340
72	Gadegaon	235	748
73	Gaiwal	17	744
74	Galamgaon	202	130
75	Ganeshpur	44	598
76	*Gartek*	27	*Uninhabited*
77	Gavha	205	1,964
78	Ghota	43	329

4 MANGRULPIR TAHSIL—*contd.*

Serial No.	Name of Village	Code No.	Population 1981
(1)	(2)	(3)	(4)
79	Ghoti	23	15
80	Gimbha	83	1,157
81	Girat	209	482
82	Girda	211	961
83	Giroli	189	2,363
84	*Gogjai*	256	*Uninhabited*
85	Gogri	92	1,430
86	Golwadi	132	1,092
87	Gondegaon	255	600
88	Gosta	244	801
89	Gundi	160	353
90	Halda	168	889
91	Hatana	230	410
92	Hatchi	228	607
93	Hatti	118	436
94	Hirangi	56	497
95	Hisai	58	622
96	Hiwara Bk.	147	1,296
97	Hiwara Kh.	247	901
98	Icha	49	594
99	Ichori	180	586
100	Ingalwadi	251	577
101	Inzori	22	2,565
102	*Ismailpur*	65	*Uninhabited*
103	Jamb	98	569
104	Jamdara	30	281
105	Jamdara	108	271
106	*Jamni*	32	*Uninhabited*
107	Januna Bk.	106	544
108	Januna Kh.	54	86
109	Januna Kh.	76	646
110	Jawala Bk.	146	131
111	Jawala Kh.	166	158
112	Jogaldari	171	839
113	*Junapani*	170	*Uninhabited*
114	*Kakaidchikhali*	258	*Uninhabited*
115	Kalamba	185	1,511
116	*Kamalpur*	152	*Uninhabited*
117	Kanzara	91	1,275
118	Karkheda	195	1,588
119	Karli	197	1,065
120	Karpa	207	1,162
121	Kasola	178	1,455
122	Kawthal	107	2,475
123	Khadi	69	684
124	Khambala	226	591
125	Khandala	80	426
126	Khapardari	186	6
127	Khapardari	212	1,055
128	Khapri	112	1
129	Kharbi	62	88
130	Kheda Abai	165	839
131	Kherda Bk.	93	36
132	Kherda Kh.	94	93
133	Kolambi	173	1,348
134	Kolar	167	536
135	Kondoli	162	1,649
136	Kothari	121	1,653
137	Kumbhi	248	786
138	Kupta	116	2,915
139	Lahi	249	400
140	Lakhamapur	40	136
141	Lathi	52	819
142	Lawana	140	711
143	*Lohara*	157	*Uninhabited*
144	*Mahmad Shahapur*	73	*Uninhabited*
145	Mahuli	203	969
146	Majlapur	6	62
147	Mangalsa	86	667
148	*Mangrulpir*	101	*Uninhabited*
149	Manoli	133	1,012
150	Manora	156	3,509
151	Masola Bk.	46	595
152	Masola Kh.	176	379
153	Mendra	245	376
154	Mhasani	24	1,422
155	Mohari	84	1,618
156	Mohgavhan	89	210
157	Mohgavhan	109	668
158	Motsawanga	179	743

4 MANGRULPIR TAHSIL—*contd.*

Serial No.	Name of Village	Code No.	Population 1981
(1)	(2)	(3)	(4)
159	Mozari	63	436
160	Mundala	150	4
161	Murtizapur	87	233
162	Nagi	50	329
163	Naigaon Bandi	239	4
164	Naini	77	187
165	Nandgaon	217	517
166	*Nawkhi*	34	*Uninhabited*
167	Nimbi	134	848
168	Palodi	243	2,846
169	Panchala	199	608
170	Pardi Tad	48	1,536
171	Parwa	42	1,296
172	Parwa	119	738
173	Pedgaon	10	1,888
174	Peth Khudawantpur	128	1
175	*Pimpalgaon*	102	*Uninhabited*
176	Pimpalgaon	222	1,377
177	Pimpalkhuta	47	844
178	*Pimpalshenda*	38	*Uninhabited*
179	Pimpalshenda	240	241
180	Pimpri	190	372
181	Pimpri Bk	61	419
182	Pimpri Kh	95	795
183	Poghat	11	1,066
184	Pohara Devi	238	3,149
185	Poti	66	1,034
186	Pur	3	40
187	Rahit	141	81
188	*Raipur*	45	*Uninhabited*
189	Ramtirth	194	311
190	Ratanwadi	241	530
191	Renkapur	82	1
192	Renkapur	127	1
193	Rohna	145	614
194	Rudrala	79	855
195	Rui	1	22
196	Rui	252	1,411
197	Saikheda	135	727
198	Sakhardoh Singdoh	144	1,400
199	Salmoi	172	319
200	Sangaon	214	1,316
201	*Sanlapur*	16	*Uninhabited*
202	Sarsi	182	1,195
203	*Sattar Sawangi*	37	*Uninhabited*
204	*Sawalapur*	126	*Uninhabited*
205	Sawali	237	866
206	Sawargaon	154	284
207	Sawargaon	187	1,219
208	*Sawalpur*	81	*Uninhabited*
209	*Shahapur Bk.*	105	*Uninhabited*
210	Shahapur Kh	100	25
211	Shegi	224	1,089
212	Shelgaon	130	394
213	Shelu Bk	18	796
214	Shelu Kh	51	2,493
215	Shendona	253	1,971
216	Shendurjana	7	1,145
217	Shendurjana	225	2,550
218	Shivni	14	704
219	Shivni	216	1,177
220	Shingdoh	143	807
221	Sohol	19	915
222	Sojana	234	877
223	Somthana	192	1,457
224	Sonkhas	99	219
225	Swasin	124	267
226	Talap Bk	196	1,245
227	Tandali	4	348
228	Tapovan Bk	8	548
229	Tarhala	9	2,379
230	Tembhala	117	1
231	*Terka*	110	*Uninhabited*
232	Tornala	29	775
233	*Tuljapur*	129	*Uninhabited*
234	Umarda	33	349
235	*Umardari*	151	*Uninhabited*
236	*Umardoh*	12	*Uninhabited*
237	Umari	139	119
238	Umari Bk.	254	2,102
239	Vasant nagar	262	116
240	Vasantwadi	263	989
241	Vatphal	246	890
242	Vilegaon	208	345
243	Vitholi	193	1,724
244	Wadgaon	20	653
245	*Wadgaon*	201	*Uninhabited*
246	Wadgaon	259	248
247	Wadha	60	144
248	*Wagdari*	111	*Uninhabited*
249	Waghola	21	603
250	Waigaul	236	2,510
251	*Wanjarkhed*	115	*Uninhabited*
252	Wanoja	5	3,150
253	Wapta	149	647
254	Warajahagir	220	2,452
255	Warda	188	761
256	Waroli	198	1,997
257	Warud Bk	138	581
258	Warud Khr.	137	266
259	Watod	159	380
260	Yashawant nagar	261	195
261	*Yedalpur*	131	*Uninhabited*
262	Yedshi	53	894
263	Zadgaon	103	282
	Total		189,990

VILLAGE DIRECTORY

Location Code No.	Name of village	Total area of the village (in hectares)	Total population and No of households	AMENITIES AVAILABLE (If a village does not have a particular amenity, the distance-range in Km. of the nearest place where it can be availed of has been indicated in that column inside brackets)						Approach to village
				Educational	Medical	Drinking water (potable)	Post and telegraph	Market day	Communications	
(1)	(2)	(3)	(4)	(5)	(6)	(7)	(8)	(9)	(10)	(11)
1	Rui ..	130.00	22 (5)	—(-5)	—(-5)	W,R	—(5-10)	—(5-10)	—(-5)	KR
2	Bhur ..	268 00	435 (82)	P	—(-5)	W	—(-5)	—(-5)	—(-5)	KR
3	Pur ..	663.00	40 (9)	—(-5)	—(-5)	W	—(-5)	—(-5)	—(-5)	KR
4	Tendaji .	545 00	348 (62)	P	—(-5)	W	—(-5)	—(5-10)	BS	KR
5	Wanoja ..	2,040 00	3,150 (602)	P,M,H,PUC	D,RP	W	PO	Thursday	BS	PR
6	Majlapur .	382.00	62 (16)	—(-5)	—(-5)	W	—(-5)	—(-5)	—(-5)	KR
7	Shendurjana	1,145 00	1,145 (224)	P,M	—(-5)	W	—(-5)	—(-5)	—(-5)	KR
8	Tapovan Bk .	595 00	548 (95)	P	—(-5)	W	—(-5)	—(-5)	BS	PR
9	Tarhala .	1,022 00	2,379 (481)	P,M,H	PHS,D	W	PO	—(-5)	BS	PR
10	Pedgaon .	2,479 00	1,888 (379)	P,M	D	W	PO	Tuesday	BS	KR
11	Poghat ..	386.00	1,066 (169)	P	—(10+)	W	PO	—(10+)	—(-5)	KR
12	*Umaidoh* .	181 00		——— *Uninhabited* ———						
13	*Bahadarpur* ..	161.00		——— *Uninhabited* ———						
14	Shirni .	461 00	704 (131)	P,M	—(10+)	W,R	PO	—(10+)	BS	PR
15	Chakwa .	255 00	260 (55)	P	—(10+)	W	—(-5)	—(10+)	BS	PR
16	*Sanlapur* .	187 00		——— *Uninhabited* ———						
17	Gaiwal ..	435 00	744 (163)	P,M	—(10+)	W	PO	Sunday	—(-5)	KR
18	Shelu Bk ..	658.00	796 (147)	P,M	—(-5)	W	PO	—(10+)	BS	PR
19	Sohol .	1,290.00	915 (191)	P	D	W	PO	—(10+)	—(-5)	KR
20	Wadgaon ..	327 00	653 (128)	P	—(5-10)	W	—(-5)	—(5-10)	BS	KR
21	Waghola	660.00	603 (132)	P	—(-5)	W,R	—(-5)	—(-5)	—(-5)	KR
22	Inzori ..	1,074.00	2,565 (506)	P.M,H	PHS.D	W	PO	Thursday	BS	PR
23	Ghoti ..	391.00	15 (4)	P	—(5-10)	W	—(5-10)	—(5-10)	—(5-10)	PR
24	Mhasani ..	787.00	1,422 (249)	P,M	—(10+)	W	PO	—(5-10)	BS	KR
25	Dighi ..	376 00	671 (139)	P,M	—(10+)	W	—(5-10)	—(5-10)	BS	KR
26	Chausala ..	764 00	704 (137)	P	—(-5)	W	—(-5)	—(-5)	BS	KR
27	*Gartek* ..	153 00		——— *Uninhabited* ———						
28	*Dahithana* .	157.00		——— *Uninhabited* ———						
29	Tornala ..	604.00	775 (153)	P	—(-5)	W	PO	—(-5)	BS	PR
30	Jamdara ..	286.00	281 (49)	P	—(-5)	W	—(-5)	—(-5)	BS	KR
31	Dapura Bk. ..	234 00	1,586 (297)	P,M	PHS,D	W	PO	—(-5)	BS	KR
32	*Jamni* ..	315 00		——— *Uninhabited* ———						
33	Umarda ..	374.00	349 (70)	P	—(-5)	W	—(-5)	—(-5)	BS	KR
34	*Nawkhi* ..	114.00		——— *Uninhabited* ———						
35	*Bidgaon* ..	46.00		——— *Uninhabited* ———						
36	Dhamni ..	1,248.00	2,888 (547)	P,M,H	MCW, PHS, D, FPC	W	PO	Friday	BS	PR
37	*Sattar Sawangi* ..	118.00		——— *Uninhabited* ———						
38	*Pimpalshenda* ..	236.00		——— *Uninhabited* ———						
39	Amgavhan ..	319.00	339 (73)	P	—(-5)	W	—(-5)	—(10+)	—(-5)	KR
40	Lakhamapur ..	208 00	136 (20)	P	—(-5)	W	—(-5)	—(10+)	—(-5)	KR
41	Borwha Bk. ..	297.00	169 (35)	P	—(-5)	W	—(-5)	—(10+)	—(-5)	KR
42	Parwa ..	628 00	1,296 (266)	P	—(10+)	W	PO	—(10+)	—(-5)	KR

Nearest town and distance (in kms.)	Power supply	Staple food	LAND USE (Area under different types of land use in hectares) Forest	Irrigated (by source)	Un-irrigated	Cultu-rable waste	Not-available for cultivation	Remarks (including any place of religious, historical or archaeological interest)	Loca-tion Code No.
(12)	(13)	(14)	(15)	(16)	(17)	(18)	(19)	(20)	(1)
Mangrulpir (17)		Rice, Wheat	2.00		77 00	43.00	8.00		1
Mangrulpir (17)	.	Rice Wheat	.		246 00	15 00	7.00	..	2
Mangrulpir (17)	.	Rice Wheat	410.00		118.00	135 00	..	..	3
Mangrulpir (20)	.	Rice, Wheat	225.00	.	170 00	150.00		..	4
Mangrulpir (18)	ED, EAg	Rice, Wheat	456.00	WE (20 00)	995 00	447.00	122 00	..	5
Mangrulpir (16)		Rice, Wheat		W (4.00)	253 00	98 00	27.00	.	6
Mangrulpir (18)	..	Rice, Wheat	.	W (6.00)	908.00	204 00	27.00	N (5)	7
Mangrulpir (13)	ED, EAg	Rice, Wheat	..	WE (6 00)	423.00	142.00	24 00	N (1)	8
Mangrulpir (17)	ED, EAg	Rice, Wheat	..	WE (23 00)	722 00	269 00	8.00	N (20, M (3), C (2), T (1)	9
Mangrulpir (29)	ED, EAg	Rice, Wheat	..	WE (10.00)	2,052.00	382.00	35 00	N (12), T (2)	10
Mangrulpir (10)	ED, EAg	Rice, Wheat	..	WE (1.00), R (9.00)	310 00	43.00	23 00	..	11
				Uninhabited					12
				Uninhabited					13
Mangrulpir (9)	ED EAg	Rice, Wheat	..	W (1.00) , R (4.00)	389.00	44.00	23 00	.	14
Karanja (10) ..	.	Rice Wheat	..	W (3 00)	226.00	11 00	15 00	..	15
				Uninhabited					16
Karanja (9)	ED, EAg	Rice, Wheat	..	WE (56.00)	345.00	34·00	..	..	17
Karanja (9)	ED, EAg ,	Rice, Wheat	..	WE (8.00)	542 00	66 00	42.00	..	18
Karanja (9) ..	ED, EAg	Rice, Wheat	..	WE (13.00)	1,155.00	40.00	82.00	..	19
Karanja (9) ..	ED, EAg	Rice, Wheat	..	WE (1 00)	282.00	8 00	36.00	..	20
Karanja (9) ..	ED, EAg	Rice, Wheat	..	R (7.00)	450 00	147.00	56.00	..	21
Karanja (9) ..	ED, EAg	Rice, Wheat	..	GC (3.00) WE (10·00)	859.00	79.00	123.00	..	22
Karanja (8) ..		Rice, Wheat	.	O (0 80)	334.28	13.35	42.57	..	23
Karanja (9) ..	ED, EAg	Rice, Wheat	3.00	GC (2.00)	537 00	121.00	124.00	..	24
Karanja (10) .	ED, EAg	Rice, Wheat	..	WE (10.00)	262.00	62.00	51.00	..	25
Karanja (11) .	.	Rice, Wheat	..		630.00	132 00	2.00	..	26
				Uninhabited					27
				Uninhabited					28
Karanja (8) .	ED, EAg	Rice, Wheat	..	WE (1.00)	482 00	110.00	11.00	.	29
Karanja (9) .	ED, EAg	Rice, Wheat	13.00		243.00	27.00	3.00	..	30
Karanja (23) ..	ED, EAg	Rice, Wheat	..	GC (2 00) WE (5 00)	210 00	4.00	13.00	..	31
				Uninhabited					32
Karanja (9) .	ED, EAg	Rice, Wheat	..	WE (1 00)	313 00	51 00	9 00	.	33
				Uninhabited					34
				Uninhabited					35
Karanja (16) ..	ED, EAg	Rice, Wheat	..	WE (53.00)	1,011.00	173.00	11.00	..	36
				Uninhabited					37
				Uninhabited					38
Mangrulpir (9)	.	Rice, Wheat	..	..	287 00	9.00	23.00	..	39
Mangrulpir (9)	ED	Rice, Wheat	..	..	190 00	15 00	3.00	..	40
Mangrulpir (9)	ED, EAg	Rice, Wheat	..	W (1.00)	273.00	20.00	3.00	..	41
Mangrulpir (9)	ED, EAg	Rice, Wheat	..	W (4.00)	573.00	48.00	3.00	..	42

VILLAGE DIRECTORY

Location Code No.	Name of village	Total area of the village (in hectares)	Total population and No of households	AMENITIES AVAILABLE [If a village does not have a particular amenity, the distance-range in Km of the nearest place where it can be availed of has been indicated in that column inside brackets]						Approach to village
				Educational	Medical	Drinking water (potable)	Post and telegraph	Market day	Communications	
(1)	(2)	(3)	(4)	(5)	(6)	(7)	(8)	(9)	(10)	(11)
43	Ghota ..	364.00	329 (57)	P	—(10+)	W	PO	—(10+)	BS	PR
44	Ganeshpur ..	273.00	598 (106)	P	—(10+)	W,R	—(-5)	—(5-10)	—(-5)	KR
45	*Raipur* ..	168.00			——— *Uninhabited* ———					
46	Masoja Bk. ..	425.00	595 (116)	P	—(-5)	W	—(-5)	—(-5)	—(-5)	KR
47	Pimpalkhuta ..	432 00	844 (160)	P	—(-5)	W,R	—(-5)	—(-5)	—(-5)	KR
48	Pardi Tad ..	721 00	1,536 (267)	P,M	PHS, D	W	PO	—(-5)	BS	PR
49	Icha ..	256.00	594 (108)	P	—(-5)	W	—(-5)	—(-5)	—(-5)	KR
50	Nagi ..	430 00	329 (61)	P	—(-5)	W	—(-5)	—(-5)	—(-5)	PR
51	Shelu Kh. ..	306 00	2,493 (463)	P,M,H	PHS, D, FPC	W,R	PO	Wednesday	BS	PR
52	Lathi ..	370 00	819 (152)	P	—(-5)	W	—(-5)	—(-5)	BS	PR
53	Yedsi ..	959 00	894 (171)	P	—(-5)	W	—(-5)	—(-5)	BS	KR
54	Januna Kh .	707 00	86 (18)	—(-5)	—(5-10)	W	—(-5)	—(5-10)	—(-5)	KR
55	Chorad ..	450 00	643 (132)	P	—(-5)	W	—(-5)	—(-5)	BS	KR
56	Hirangi .	392.00	497 (99)	P	—(-5)	W	—(-5)	—(-5)	BS	KR
57	Chikhali ..	383 00	502 (109)	P	—(-5)	W	—(-5)	—(-5)	BS	PR
58	Hisai ..	389.00	622 (112)	P	—(-5)	W	—(-5)	—(-5)	BS	PR
59	Chambhai ..	486 00	617 (129)	P	—(5-10)	W	—(-5)	—(5-10)	—(-5)	KR
60	Wadha ..	607 00	144 (32)	—(-5)	—(-5)	W	—(-5)	—(-5)	—(-5)	KR
61	Pimpri Bk. ..	351 00	419 (85)	P	—(5-10)	W,R	—(-5)	—(5-10)	—(-5)	PR
62	Kharbi ..	189.00	88 (19)	—(-5)	—(5-10)	W	—(-5)	—(5-10)	—(-5)	PR
63	Mozari ..	342.00	436 (91)	P	—(-5)	W	—(-5)	—(-5)	BS	PR
64	Dhotra ..	380 00	626 (109)	P	—(5-10)	W,R	PO	—(5-10)	BS	PR
65	*Ismailpur* ..	162.00			——— *Uninhabited* ———					
66	Poti ..	841.00	1,034 (210)	P,M	FPC	N	PO	—(5-10)	BS	PR
67	*Dewakha* ..	128 00			——— *Uninhabited* ———					
68	Ekamba ..	72 00	153 (34)	P	—(-5)	W	—(-5)	—(-5)	—(-5)	KR
69	Khadi ..	386 00	684 (136)	P	—(-5)	W	—(-5)	—(-5)	BS	KR
70	Ajani ..	245 00	426 (82)	P	—(-5)	W	—(-5)	—(-5)	—(-5)	KR
71	Bhandegaon .	118 00	12 (2)	—(-5)	—(-5)	W	—(-5)	—(-5)	—(-5)	KR
72	Dhanora Bhuse ..	418.00	294 (58)	P	—(-5)	W	—(-5)	—(-5)	—(-5)	PR
73	*Mahmad Shahapur* ..	150.00			——— *Uninhabited* ———					
74	Dapura Kh ..	252.00	753 (152)	P,M	PHS	W	PO	—(-5)	BS	KR
75	*Dara* ..	234.00			——— *Uninhabited* ———					
76	Januna Kh. ..	440.00	646 (129)	P	D	W	—(-5)	—(-5)	—(-5)	PR
77	Naini ..	345.00	187 (36)	—(-5)	—(-5)	W	—(-5)	—(-5)	—(-5)	PR
78	Bhoyani ..	362.00	878 (168)	P	—(-5)	W	—(-5)	—(-5)	—(-5)	PR
79	Rudrala ..	326 00	855 (157)	P	—(-5)	W	—(-5)	—(-5)	BS	KR

4 MANGRULPIR TAHSIL

Nearest town and distance (in kms.)	Power supply	Staple food	LAND USE (Area under different types of land use in hectares) Forest	Irrigated (by source)	Un-irrigated	Cultu-rable waste	Not available for cultivation	Remarks (including any place of religious, historical or archaeological interest)	Loca-tion Code No.
(12)	(13)	(14)	(15)	(16)	(17)	(18)	(19)	(20)	(1)
Mangrulpir (9)	ED, EAg	Rice, Wheat	..	WE (4.00)	304.00	46 00	10 00		43
Mangrulpir (7)	ED, EAg	Rice, Wheat	.	WE (3 00), R (10 00)	218 00	21.00	21.00	..	44
				Uninhabited					45
Mangrulpir (16)	ED, EAg	Rice, Wheat	.	WE (7.00)	223.00	61.00	134.00	..	46
Mangrulpir (1)	ED, EAg	Rice, Wheat	..	WE (2 00)	380 00	75.00	25 00	..	47
Mangrulpir (11)	ED, EAg	Rice, Wheat	..	WE (10 00)	409.00	283.00	19 00	N (2)	48
Mangrulpir (13)	ED, EAg	Rice, Wheat	.	WE (5 00)	220.00	30 00	1 00	..	49
Mangrulpir (13)	ED, EAg	Rice, Wheat	..	WE (8 00)	360 00	60.00	2.00	..	50
Mangrulpir (12)	ED, EAg	Rice, Wheat		WE (10 00), R (6 00)	246 00	30.00	14.00	N (52), M (2), T (1)	51
Mangrulpir (12)	ED, EAg	Rice, Wheat		WE (30.00)	319.00	12.00	9 00	..	52
Mangrulpir (17)	ED, EAg	Rice, Wheat	520 00	WE (2 00)	393 00	198.00	46 00	..	53
Mangrulpir (17)		Rice, Wheat	591.00	.	113.00	3 00	..	..	54
Mangrulpir (17)	.	Rice Wheat		W (2 00)	316.00	98.00	34.00	..	55
Mangrulpir (15)	ED EAg	Rice, Wheat	.	WE (4 00)	206.00	71 00	111.00	..	56
Mangrulpir (11)	ED, EAg	Rice, Wheat	..	WE (1 00)	286 00	54.00	42.00	.	57
Mangrulpir (2)	ED, EAg	Rice, Wheat	..	WE (12 00)	288.00	81.00	8.00	..	58
Mangrulpir (1)	ED, EAg	Rice, Wheat	..	WE (4.00)	355.00	99.00	28.00	..	59
Mangrulpir (1)	ED, EAg	Rice, Wheat	..	WE (3.00)	572.00	19.00	13.00	..	
Mangrulpir (5)	ED, EAg	Rice, Wheat	..	R (2.00)	300.00	23.00	26.00	..	
Mangrulpir (6)	ED, EAg	Rice, Wheat	..	R (1.00)	150.00	18.00	20.00	..	62
Mangrulpir (3)	ED, EAg	Rice, Wheat	..	WE (3.00)	286.00	31 00	22.00	..	63
Mangrulpir (5)	ED, EAg	Rice, Wheat	..	WE (19.00)	317.00	19.00	25 00	..	64
				Uninhabited					65
Mangrulpir (7)	ED, EAg	Rice, Wheat	..	WE (23.00)	677.00	112.00	29.00	..	66
				Uninhabited					67
Mangrulpir (8)	ED	Rice, Wheat	..	W (1 00)	55.00	11 00	5.00	..	68
Mangrulpir (7)	ED, EAg	Rice, Wheat	..	WE (24.00)	288.00	56.00	18.00	.	69
Karanja (12)	ED, EAg	Rice, Wheat	..	WE (9.00)	208.00	22.00	6.00	..	70
Mangrulpir (15)	ED, EAg	Rice, Wheat	..	WE (1.00)	114.00	1.00	2.00	..	71
Mangrulpir (15)	ED, EAg	Rice, Wheat	..	WE (2.00)	342.00	65.00	9.00	..	72
				Uninhabited					73
Karanja (11) ..	ED, EAg	Rice, Wheat	3.00	WE (7.00)	236.00	..	6.00	..	74
				Uninhabited					75
Mangrulpir (11)	.	Rice, Wheat	..	..	425.00	12.00	3.00	..	76
Karanja (16)	ED, EAg	Rice, Wheat	..	WE (1.00)	329.00	10.00	5.00	..	77
Karanja (15)	ED, EAg	Rice, Wheat	..	WE (4.00)	344.00	8.00	6.00	..	78
Karanja (20)	ED, EAg	Rice, Wheat	..	WE (4.00)	299.00	14.00	9.00	..	79

VILLAGE DIRECTORY

Location Code No.	Name of village	Total area of the village (in hectares)	Total population and No of households	AMENITIES AVAILABLE [If a village does not have a particular amenity, the distance-range in Km. of the nearest place where it can be availed of has been indicated in that column inside brackets]						Approach to village
				Educational	Medical	Drinking water (potable)	Post and telegraph	Market day	Communications	
(1)	(2)	(3)	(4)	(5)	(6)	(7)	(8)	(9)	(10)	(11)
80	Khandala ..	525.00	426 (83)	P	—(-5)	W	—(-5)	—(-5)	BS	KR
81	*Sayyadpur* .	91.00			——— *Uninhabited* ———					
82	Renkapur ..	228.25	1 (1)	—(10+)	—(10+)	W	—(10+)	—(10+)	—(10+)	KR
83	Gimbha ..	1,030.00	1,157 (251)	P,M	D	W	PO	Friday	—(-5)	KR
84	Mohari ..	780.00	1,618 (303)	P,M,H	PHS,D	W	PO	Tuesday	BS	KR
85	Belkhed ..	377.00	815 (146)	P,M	—(-5)	W	—(-5)	—(5-10)	—(-5)	KR
86	Mangalsa ..	475 00	667 (128)	P	—(-5)	W	—(-5)	—(-5)	—(-5)	KR
87	Murtizapur ..	103.00	233 (48)	—(-5)	—(-5)	W	—(-5)	—(-5)	—(-5)	PR
88	Baldeo ..	245.00	241 (61)	—(-5)	—(-5)	W	—(-5)	—(-5)	BS	PR
89	Mohgavhan ..	415 00	210 (43)	P	—(-5)	W	—(-5)	—(-5)	BS	PR
90	Ajgaon ..	483 00	514 (91)	P	—(5-10)	W	—(-5)	—(5-10)	—(-5)	KR
91	Kanzara ..	1,404.00	1,275 (248)	P,M	D	W	PO	—(-5)	BS	KR
92	Gogri ..	561 00	1,430 (260)	P,M	—(-5)	W,R	—(-5)	—(-5)	—(-5)	KR
93	Kherda Bk. ..	313 00	36 (9)	—(-5)	—(-5)	W	—(-5)	—(-5)	—(-5)	KR
94	Kherda Kh. ..	362.00	93 (14)	—(-5)	—(-5)	W	—(-5)	—(-5)	—(-5)	KR
95	Pimpri Kh ..	745 00	795 (164)	P	D	W	—(-5)	—(-5)	—(-5)	KR
96	Arak ..	516 00	949 (155)	P	—(5-10)	W,Tk	PO	—(5-10)	—(-5)	KR
97	Chinchala ..	513.00	558 (99)	P	—(5-10)	W	—(-5)	—(5-10)	BS	KR
98	Jamb ..	458.00	569 (103)	P	—(5-10)	W	—(-5)	—(5-10)	—(-5)	KR
99	Sonkhas ..	380 00	219 (40)	—(-5)	—(-5)	W	—(-5)	—(-5)	BS	PR
100	Shahapur Kh .	156.00	25 (6)	—(-5)	—(-5)	W	—(-5)	—(-5)	BS	KR
101	*Mangrulpir* ..	950 00			——— *Uninhabited* ———					
102	*Pimpalgaon* .	84 00			——— *Uninhabited* ———					
103	Zadgaon .	316 00	282 (53)	P	—(-5)	W	—(-5)	—(-5)	—(-5)	KR
104	*Dilawalpur* .	128.00			——— *Uninhabited* ———					
105	*Shahapur Bk*	235 00			——— *Uninhabited* ———					
106	Januna Bk. ..	541.00	544 (107)	P	D	W	—(-5)	—(-5)	—(-5)	KR
107	Kawthal .	2,288 00	2,475 (496)	P,M,H	PHS, D	W	PO	Wenesday	BS	KR
108	Jamdara ..	371.00	271 (47)	P	—(-5)	W	—(-5)	—(-5)	BS	KR
109	Mohgavhan ..	476 00	668 (120)	P	—(-5)	W	—(-5)	—(10+)	—(-5)	KR
110	*Terka* .	229 00			——— *Uninhabited* ———					
111	*Wagdari*	310 00			——— *Uninhabited* ———					
112	Khapri .	326 00	1 (1)	—(-5)	—(10+)	W	—(-5)	—(-5)	—(-5)	KR
113	Chondhi .	189 00	707 (139)	P	D	W	—(-5)	—(-5)	—(-5)	KR
114	*Derdi* ..	212 00			——— *Uninhabited* ———					
115	*Wajarkhed* .	120.00			——— *Uninhabited* ———					
116	Kupta ..	457 00	2,915 (544)	P,M,H	PHS,D	W	PO	Sunday	BS	PR
117	Tembhala	91 46	1 (1)	—(5-10)	—(10+)	W	—(10+)	—(10+)	—(10+)	KR
118	Hatti	321.00	436 (80)	P	—(-5)	W	—(-5)	—(-5)	—(-5)	PR
119	Paiwa ..	588.00	738 (145)	P	—(-5)	W	—(-5)	—(-5)	—(-5)	PR
120	Borwha Kh.	559 00	933 (177)	P	—(5-10)	W	—(-5)	—(5-10)	—(5-10)	KR
121	Kothari ..	1,366 00	1,653 (309)	P,M	PHS,D	W	PO	—(5-10)	BS	KR
122	*Dharmapur* ..	120.00			——— *Uninhabited* ———					

Nearest town and distance (in kms)	Power supply	Staple food	LAND USE (Area under different types of land use in hectares) Forest	Irrigated (by source)	Un-irrigated	Cultu-rable waste	Not available for cultivation	Remarks (including any place of religious, historical or archaeological interest)	Loca-tion Code No
(12)	(13)	(14)	(15)	(16)	(17)	(18)	(19)	(20)	(1)
Mangrulpir (15)	ED, EAg	Rice, Wheat	..	WE (4 00)	487.00	25.00	9.00	..	80
				——— *Uninhabited* ———					81
Mangrulpir (15)	ED	Rice, Wheat	..	O (6 87)	168.75	46.95	5 68		82
Mangrulpir (13)	ED	Rice, Wheat	10 00	WE (6.00)	897 00	102,00	15.00	..	83
Mangrulpir (5)	ED	Rice, Wheat	10.00	WE (10.00)	675.00	76.00	9.00	..	84
Mangrulpir (4)	ED, EAg	Rice, Wheat	..	WE (13 00)	326 00	24.00	14 00		85
Mangrulpir (11)	ED, EAg	Rice, Wheat	..	WE (6.00)	450 00	10.00	9 00		86
Mangrulpir (1)	ED, EAg	Rice, Wheat	..	WE (4.00)	78 00	20.00	1 00	..	87
Mangrulpir (1)	ED, EAg	Rice, Wheat	..	WE (12 00)	209.00	20.00	4 00	.	88
Mangrulpir (4)		Rice Wheat,	..	GC (3 00), W (1 00)	336 00	63 00	12 00	..	89
Mangrulpir (4)	ED, EAg	Rice, Wheat	..	WE (3.00)	290 00	161 00	29.00	..	90
Mangrulpir (4)	ED, EAg	Rice, Wheat	..	WE (7 00)	1,028.00	301.00	68.00	..	91
Mangrulpir (17)	ED, EAg	Rice, Wheat	..	WE (2.00)	440 00	98.00	21 00	..	92
Mangrulpir (13)		Rice, Wheat	..	GC (10.00)	248.00	49 00	6 00	..	93
Mangrulpir (4)	.	Rice, Wheat	..	GC (20 00)	265.00	69 00	8.00	..	94
Mangrulpir (16)	ED, EAg	Rice, Wheat	.	WE (3.00)	576.00	160 00	6 00	..	95
Mangrulpir (12)	ED, EAg	Rice, Wheat	..	WE (10 00)	363.00	134 00	9 00	..	96
Mangrulpir (9)	ED, EAg	Rice, Wheat	..	GC (9 00), WE (2 00)	440 00	59 00	3 00	.	97
Mangrulpir (4)	ED, EAg	Rice, Wheat	..	GC (5 00) WE (2.00)	375 00	56 00	20 00	.	98
Mangrulpir (1)	ED, EAg	Rice, Wheat	..	WE (6.00)	309 00	59.00	6 00	..	99
Mangrulpir (1)	ED, EAg	Rice, Wheat	.	WE (3.00)	139 00	11 00	3 00	..	100
				——— *Uninhabited* ———					101
				——— *Uninhabited* ———					102
Mangrulpir (3)	ED	Rice, Wheat	..	WE (2.00)	266 00	40 00	8 00	.	103
				——— *Uninhabited* ———					104
				——— *Uninhabited* ———					105
Mangrulpir (5)	.	Rice, Wheat	.	WE (1 00)	470 00	30 00	40 00	..	106
Mangrulpir (14)	ED, EAg	Rice, Wheat	.	WE (14 00)	1,987 00	265 00	22 00	..	107
Mangrulpir (14)		Rice. Wheat	..	W (1.00)	318 00	40 00	12.00	..	108
Mangrulpir (16)	ED,	Rice, Wheat		WE (5 00)	337 00	121.00	13 00	..	109
				——— *Uninhabited* ———					110
				——— *Uninhabited* ———					111
Karanja (18)	..	Rice, Wheat	..	WE (1 00)	314 00	8 00	3.00	..	112
Karanja (22)	.	Rice, Wheat	..	..	159.00	13 00	17 00	..	113
				——— *Uninhabited* ———					114
				——— *Uninhabited* ———					115
Mangrulpir (35)	ED, EAg	Rice, Wheat	..	WE (2.00)	402.00	32.00	21 00	..	116
Mangrulpir (25)	.	Rice, Wheat	..	.	79.73	11 33	0 40	..	117
Mangrulpir (22)	ED, EAg	Rice, Wheat	4 00	WE (2 00)	264.00	39.00	12 00	..	118
Mangrulpir (19)	ED, EAg	Rice, Wheat	2 00	WE (2 00)	410 00	125 00	19 00	..	119
Dig as (22)	.	Rice, Wheat	200.00	GC (12 00)	337 00	..	10 00	..	120
Mangrulpir (6)	ED, EAg	Rice, Wheat		WE (8.00)	1,093 00	235 00	30 00		121
				——— *Uninhabited* ———					122

VILLAGE DIRECTORY

Location Code No.	Name of village	Total area of the village (in hectares)	Total population and No. of households	AMENITIES AVAILABLE [If a village does not have a particular amenity, the distance-range in Km. of the nearest place where it can be availed of has been indicated in that column inside brackets]						Approach to village
				Educational	Medical	Drinking water (potable)	Post and telegraph	Market day	Communications	
(1)	(2)	(3)	(4)	(5)	(6)	(7)	(8)	(9)	(10)	(11)
123	Dhanora Kh. ..	513 00	444 (65)	P	—(-5)	W	—(-5)	—(-5)	—(-5)	KR
124	Swasin ..	219.00	267 (71)	P	—(-5)	W	—(-5)	—(-5)	—(-5)	KR
125	Chehel ..	175.00	474 (84)	P	D	W	—(-5)	—(-5)	BS	KR
126	*Sawalapur* ..	101 00			——— *Uninhabited* ———					
127	Renkapur ..	113.32	1 (1)	—(-5)	—(-5)	W	—(-5)	—(-5)	—(-5)	PR
128	Peth Khudawantpur	180.78	1 (1)	—(-5)	—(-5)	W	—(-5)	—(-5)	—(-5)	KR
129	*Tuljapurr* ..	250.00			——— *Uninhabited* ———					
130	Shelgaon ..	411 00	394 (73)	P	—(-5)	W	—(-5)	—(-5)	BS	PR
131	*Yedalpur* ..	270.00			——— *Uninhabited* ———					
132	Golwadi ..	530.00	1,092 (209)	P	—(-5)	W	—(-5)	—(-5)	BS	PR
133	Manoli ..	579.00	1,012 (202)	P,M	—(5-10)	W,R	—(-5)	—(5-10)	BS	KR
134	Nimbi ..	617.00	848 (150)	P	—(5-10)	W	—(-5)	—(5-10)	BS	KR
135	Saikheda ..	787.00	727 (140)	P	—(5-10)	W	—(-5)	—(-5-10)	BS	KR
136	Ambapur ..	448.00	121 (22)	—(-5)	—(-5)	W	—(-5)	—(-5)	—(-5)	PR
137	Warud Kh. ..	490.00	266 (43)	P	—(-5)	W	—(-5)	—(-5)	—(-5)	KR
138	Warud Bk ..	460.00	581 (101)	P	—(-5)	W	—(-5)	—(-5)	—(-5)	KR
139	Umari ..	188.00	119 (23)	—(-5)	—(-5)	W	—(-5)	—(-5)	—(-5)	KR
140	Lawana ..	764.00	711 (118)	P	—(-5)	W	—(-5)	—(-5)	—(-5)	KR
141	Rahit ..	203.00	81 (16)	—(-5)	—(-5)	W	—(-5)	—(-5)	—(-5)	KR
142	Chandhoi ..	944.00	1,079 (185)	P	—(-5)	W	PO	—(-5)	—(-5)	KR
143	Singdoh ..	472.00	807 (181)	P	—(10+)	W	—(-5)	—(-5)	—(-5)	KR
144	Sakhardoh Singdoh	1,094.00	1,400 (289)	P,M	D	W,R	PO	Friday	BS	PR
145	Rohna ..	465.00	614 (116)	P	—(-5)	W	—(-5)	—(-5)	—(-5)	KR
146	Jawala Bk. ..	332.00	131 (31)	P	—(-5)	W,R	—(-5)	—(-5)	—(-5)	KR
147	Hiwara Bk. ..	608 00	1,296 (262)	P	PHS	W	PO	Tuesday	—(-5)	KR
148	Asola Bk. ..	465.00	509 (98)	P	—(-5)	W,R	—(-5)	—(-5)	—(-5)	PR
149	Wapta	329 00	647 (110)	P	—(-5)	W	—(-5)	—(5-10)	—(-5)	PR
150	Mundala	75.23	4 (2)	—(10+)	—(10+)	W	—(10+)	—(10+)	—(10+)	KR
151	*Umardari*	420 00			——— *Uninhabited* ———					
152	*Kamlapur* ..	153·00			——— *Uninhabited* ———					
153	*Dhanora Bk.* ..	228.00			——— *Uninhabited* ———					
154	Sawargaon ..	826.00	284 (56)	P	—(-5)	W	—(-5)	Wednesday	—(-5)	KR
155	Borwha Bk ..	1,164.00	702 (121)	P,M	D	W	PO	—(10+)	—(-5)	KR
156	Manora ..	939.00	3,509 (617)	P,M,H	HC,PHSD,FPC	W,R	PTO	Wednesday	BS	PR
157	*Lohara* ..	558.00			——— *Uninhabited* ———					
158	Eklara ..	537.00	396 (61)	P	—(5-10)	W	—(5-10)	—(5-10)	—(5-10)	KR
159	Watod ..	662 00	380 (77)	P	—(-5)	W	—(-5)	—(-5)	—(-5)	PR
160	Gundi ..	213.00	353 (62)	P	—(-5)	W,R	—(-5)	—(-5)	—(-5)	KR
161	Dhamni ..	365.00	1,939 (325)	P	—(-5)	W,R	—(-5)	—(-5)	BS	PR
162	Kondoli ..	726.00	1,649 (338)	P,M	D	W	PO	Thursday	—(-5)	PR
163	Amgavhan ..	478.00	563 (114)	P	—(-5)	W	—(-5)	—(-5)	BS	PR

Nearest town and distance (in kms.)	Power supply	Staple food	LAND USE (Area under different types of land use in hectares) Forest	Irrigated (by source)	Un-irrigated	Cultu-rable waste	Not available for cultivation	Remarks (including any place of religious, historical or archaeological interest)	Loca-tion Code No.
(12)	(13)	(14)	(15)	(16)	(17)	(18)	(19)	(20)	(1)
Mangrulpir (3)	ED,EAg	Rice, Wheat	.	WE (8.00)	451.00	42 00	12.00	..	123
Mangrulpir (1)	.	Rice, Wheat	..	W (4.00)	182.00	12.00	21 00	.	124
Mangrulpir (1)	ED, EAg	Rice, Wheat	.	WE (2.00)	161.00	7.00	5 00	..	125
				Uninhabited					126
Mangrulpir (2)	.	Rice, Wheat	.	..	111.70	1.21	0.41	..	127
Mangrulpir (2)	.	Rice, Wheat	.	W (4 45)	172.81	3.52	.	.	128
				Uninhabited					129
Mangrulpir (1)	ED, EAg	Rice, Wheat		WE (8.00)	327.00	61 00	15.00	.	130
				Uninhabited					131
Mangrulpir (3)	ED, EAg	Rice, Wheat	..	GC (10 00), WE (2 00)	310.00	180.00	28 00		132
Mangrulpir (9)	ED, EAg	Rice, Wheat	..	GC (21 00), WE (3.00)	351 00	187.00	17 00	.	133
Mangrulpir (9)	ED, EAg	Rice, Wheat	.	GC (22 00), WE (2.00)	385.00	193 00	15.00	.	134
Mangrulpir (15)		Rice, Wheat	237 00	W (3.00)	406.00	93.00	48 00		135
Mangrulpir (2)		Rice, Wheat	..	W (5.00)	283.00	150.00	10 00		136
Mangrulpir (1)	ED, EAg	Rice, Wheat	..	WE (2.00)	389.00	94 00	5 00		137
Mangrulpir (2)	ED, EAg	Rice, Wheat	..	WE (4 00)	292.00	149.00	15 00	.	138
Mangrulpir (1)	ED, EAg	Rice, Wheat	.	WE (3.00)	149 00	27.00	9 00		139
Mangrulpir (3)	ED, EAg	Rice, Wheat		WE (15 00)	619.00	114 00	16.00	..	140
Mangrulpir (3)	ED, EAg	Rice, Wheat	.	WE (6 00)	182 00	9 00	6 00		141
Mangrulpir (4)	ED, EAg	Rice, Wheat		WE (17 00)	774 00	130.00	23 00		142
Mangrulpir (17)	ED, EAg	Rice, Wheat		GC (4.00)	342.00	100.00	26 00	.	143
Mangrulpir (10)	ED, EAg	Rice, Wheat	.	WE (25 00)	878 00	150.00	41.00		144
Mangrulpir (14)	ED, EAg	Rice, Wheat	..	GC (5 00)	233 00	182.00	45 00		145
Mangrulpir (14)	ED, EAg	Rice, Wheat			281 00	43 00	8.00		146
Mangrulpir (15)	ED, EAg	Rice, Wheat	10 00	WE (4 00)	543.00	31.00	20.00	.	147
Mangrulpir (15)	ED, EAg	Rice, Wheat		.	281 00	43.00	141 00		148
Mangrulpir (17)	ED, EAg	Rice, Wheat	.	WE (2 00)	261 00	56 00	10 00	.	149
Mangrulpir (24)		Rice, Wheat	1 21	.	62 73	6.48	4.81	..	150
				Uninhabited					151
				Uninhabited					152
				Uninhabited					153
Mangrulpir (20)	ED, EAg	Rice, Wheat	..	WE (3.00)	320 00	501 00	2 00	..	154
Mangrulpir (14)	ED, EAg	Rice, Wheat	3.00	WE (15.00)	755 00	369 00	22 00	..	155
Mangrulpir (27)	ED, EAg	Rice, Wheat	..	WE (12.00), R (21 00)	667 00	199 00	40.00	..	156
				Uninhabited					157
Mangrulpir (15)	ED,EAg	Rice, Wheat	..	GC (2 00)	316.00	215 00	4.00	.	158
Digras (27)		Rice, Wheat	..	GC (21 00)	586 00	31.00	24.00	..	159
Digras (27)	ED	Rice, Wheat	..	..	164.00	49.00	..	..	160
Mangrulpir (29)	ED, EAg	Rice, Wheat	..	WE (2.00)	279.00	84.00	..	..	161
Mangrulpir (29)	ED, EAg	Rice, Wheat	..	..	572.00	133.00	21.00	..	162
Mangrulpir (21)	ED, EAg	Rice, Wheat	..	WE (3.00)	373 00	90.00	12.00	.	163

VILLAGE DIRECTORY

Location Code No.	Name of village	Total area of the village (in hectares)	Total population and No of households	AMENITIES AVAILABLE [If a village does not have a particular amenity, the distance-range in Km. of the nearest place where it can be availed of has been indicated in that column inside brackets]						Approach to village
				Educational	Medical	Drinking water (potable)	Post and telegraph	Market day	Communications	
(1)	(2)	(3)	(4)	(5)	(6)	(7)	(8)	(9)	(10)	(11)
164	Dongargaon .	411 00	61 (12)	—(-5)	—(-5)	W	—(-5)	—(-5)	—(-5)	KR
165	Kheda Abai ..	283.00	839 (155)	P	—(-5)	W	—(-5)	—(-5)	BS	PR
166	Jawala Kh .	265.00	158 (27)	P	—(-5)	W	—(-5)	—(-5)	BS	KR
167	Kolar .	372 00	536 (96)	P,M	—(5—10)	W	—(-5)	—(5-10)	BS	PR
168	Halda .	535.00	889 (153)	P	—(10+)	W	PO	—(10+)	—(5-10)	KR
169	Chikhalgad .	805 00	644 (116)	P	—(5-10)	W	—(5-10)	—(5-10)	BS	PR
170	*Junapani* ..	244 00			*Uninhabited*					
171	Jogaldari ..	762.00	839 (167)	P	—(5-10)	W,R	PO	—(5-10)	BS	PR
172	Salmbi .	364.00	319 (57)	P	—(10+)	W	—(-5)	—(10+)	—(-5)	KR
173	Kolambi .	1,056.00	1,348 (210)	P	—(5-10)	W	PO	—(5-10)	BS	KR
174	Dabha .	879.00	1,519 (272)	P	—(-5)	W	PO	—(-5)	—(-5)	KR
175	Bhamtum .	723·20	19 (3)	—(-5)	—(-5)	W	—(-5)	—(-5)	—(-5)	KR
176	Masola Kh. .	625·00	379 (60)	P	—(10+)	W	—(-5)	—(10+)	BS	PR
177	Dastapur ..	575 00	655 (148)	P	—(5-10)	W,Tk	—(5-10)	—(5-10)	BS	PR
178	Kasola ..	1.985.00	1,455 (283)	P	—(10+)	W	—(-5)	—(10+)	BS	PR
179	Motsawanga ..	1,034.00	743 (149)	P	—(10+)	W	—(-5)	—(10+)	—(-5)	KR
180	Ichori ..	644.00	586 (106)	P	—(10+)	W	—(-5)	—(10+)	BS	KR
181	Bitoda Bhoyar ..	799.00	945 (181)	P	—(10+)	W	—(-5)	—(10+)	BS	PR
182	Sarsi ..	1,262.00	1,195 (249)	P,M	D	W	—(-5)	—(10+)	BS	PR
183	Falegaon ..	674.00	818 (151)	P,M,H	D	W	PO	—(10+)	BS	PR
184	Dhanora Kh. ..	799.00	663 (118)	P,M,H	—(10+)	W	PO	—(10+)	BS	PR
185	Kalamba ..	1,457.00	1,511 (265)	P,M	—(10+)	W	PO	—(10+)	BS	PR
186	Khapardari ..	426.00	6 (6)	—(-5)	—(10+)	TW	—(5-10)	—10(+)	—(-5)	KR
187	Sawargaon ..	811.00	1,219 (277)	P	—(10+)	W	PO	—(10+)	BS	KR
188	Warda .	808.00	761 (148)	P	—(10+)	W	—(-5)	—(-5)	—(-5)	KR
189	Giroli ..	1,642 00	2,363 (451)	P,M,H	D,FPC	W,R	PO	Tuesday	BS	PR
190	Pimpri .	516.00	372 (61)	P	—(5-10)	W	—(-5)	—(-5)	—(-5)	KR
191	Devthana ..	720.00	524 (93)	P	—(5-10)	W	—(5-10)	—(5-10)	—(5-10)	KR
192	Somthana ..	598 00	1,457 (250)	P	D	W	—(-5)	—(-5)	BS	PR
193	Vitholi .	1,253.00	1,724 (289)	P,M,H	D	W	PTO	Monday	BS	PR
194	Ramtirth .	192.00	311 (65)	P	—(-5)	W,R	—(-5)	—(-5)	—(-5)	KR
195	Karkheda ..	670.00	1,588 (302)	P,M	D	W,R	PO	Friday	BS	KR
196	Talap Bk. ..	1,131.00	1,245 (240)	P,M	D	W	PO	—(-5)	—(-5)	KR
197	Karli ..	937.00	1,065 (193)	P,M	—(5-10)	W	PO	—(5-10)	—(5-10)	KR
198	Waroli ..	1,722.00	1,997 (359)	P,M	D	W,R	PO	Sunday	BS	KR
199	Panchala ..	573 00	608 (99)	P,M	—(10+)	W	—(-5)	—(10+)	—(10+)	KR
200	Dhanora Bk. ..	1,088 00	932 (169)	P,M	D	W	PO	—(10+)	—(10+)	KR
201	*Wadgaon* ..	*60·00*			*Uninhabited*					
202	Galamgaon ..	213.00	130 (29)	P	—(-5)	W	—(-5)	—(-5)	—(-5)	KR
203	Mahuli ..	220.00	969 (151)	P	—(5-10)	W	—(5-10)	—(5-10)	BS	PR
204	Chakur ..	310.00	85 (22)	—(-5)	—(-5)	W	—(-5)	—(-5)	—(-5)	KR
205	Gavha ..	540.00	1,964 (344)	P,M,H	D	W	PO	—(-5)	BS	PR
206	Asola Kh. ..	1,160.00	1,997 (333)	P,M	D	W	PO	—(-5)	BS	KR
207	Karpa ..	846.00	1,162 (220)	P,M,H	—(5-10)	W	—(-5)	—(-5)	BS	KR
208	Vilegaon ..	551.00	345 (67)	P	—(5-10)	W	—(-5)	—(-5)	BS	KR
209	Girat ..	376.00	482 (81)	P	—(5-10)	W	—(-5)	—(-5)	—(-5)	KR

Nearest town and distance (in kms.)	Power supply	Staple food	LAND USE (Area under different types of land use in hectares) Forest	Irrigated (by source)	Un-irrigated	Cultu-rable waste	Not available for cultivation	Remarks (including any place of religious, historical or archaeological interest)	Loca-tion Code No.
(12)	(13)	(14)	(15)	(16)	(17)	(18)	(19)	(20)	(1)
Mangrulpir (24)	ED EAg	Rice, Wheat	..	WE (1.00)	301.00	101.00	8.00		164
Mangrulpir (24)	ED EAg	Rice, Wheat	.	WE (2.00) Tk (1.00)	210.00	68.00	2.00	.	165
Mangrulpir (23)	ED EAg	Rice, Wheat	..	WE (2.00)	201.00	60.00	2.00	.	166
Mangrulpir (22)	ED EAg	Rice, Wheat	.	WE (1 00)	340 00	29.00	2 00	.	167
Mangrulpir (28)	ED EAg	Rice, Wheat	..	GC (4 00)	464 00	52.00	15.00	..	168
Mangrulpir (7)	ED	Rice, Wheat	..	W (4 00)	666.00	127 00	8 00	.	169
				Uninhabited					170
Mangrulpir (6)	ED EAg	Rice, Wheat	.	WE (8.00)	606.00	127 00	21.00	.	171
Mangrulpir (6)	..	Rice, Wheat	.	W (6 00)	306.00	18.00	34.00	..	172
Mangrulpir (4)	.	Rice, Wheat	394.00	WE (8 00)	575.00	71 00	8 00	..	173
Mangrulpir (4)	ED EAg	Rice, Wheat	..	WE (3 00)	666 00	190 00	20 00	..	174
Mangrulpir (1)	.	Rice, Wheat	379.61	.	269 13	62.32	12.14		175
Mangrulpir (12)	.	Rice, Wheat	49 00	..	525 00	43 00	8.00	.	176
Mangrulpir (4)	.	Rice, Wheat	.		385 00	161.00	29.00		177
Mangrulpir (12)	ED EAg	Rice, Wheat	135.00	..	1,393.00	383.00	74.00	..	178
Mangrulpir (15)	.	Rice, Wheat	230.00	..	584 00	117.00	103.00	..	179
Mangrulpir (18)	..	Rice, Wheat	..	..	472.00	159.00	13.00	.	180
Mangrulpir (14)	ED EAg	Rice, Wheat	.	WE (2 00)	636 00	131.00	30.00	..	181
Mangrulpir (16)	..	Rice, Wheat	..	W (2 00)	1,058.00	172 00	30.00	.	182
Mangrulpir (16)	ED EAg	Rice, Wheat	..	WE (2 00)	607.00	61.00	4.00	..	183
Mangrulpir (12)	.	Rice, Wheat	.	..	596 00	125 00	78 00	.	184
Mangrulpir (12)	..	Rice, Wheat	398 00	..	960.00	62.00	37 00	.	185
Mangrulpir (3)	..	Rice, Wheat	139.00	.	281.00	..	6 00	.	186
Mangrulpir (8)	ED	Rice, Wheat	182 00	W (5.00)	584 00	7.00	33 00	.	187
Mangrulpir (13)	.	Rice, Wheat	.	W (5 00)	763 00	34 00	6.00	..	188
Mangrulpir (20)	.	Rice, Wheat	181 00	WE (4 00)	1,443.00	..	14 00		189
Mangrulpir (20)	..	Rice, Wheat	.	.	433.00	58.00	25 00	.	190
Digras (22)	.	Rice, Wheat	.	W (2 00)	600 00	98.00	20 00	.	191
Mangrulpir (36)	ED EAg	Rice, Wheat	.	.	326 00	207.00	65 00	..	192
Digras (20)	ED EAg	Rice, Wheat	..	WE (2 00)	1,030.00	210 00	11.00	.	193
Digras (20)	.	Rice, Wheat		W (1 00)	144.00	44.00	3.00	.	194
Digras (24)	ED EAg	Rice, Wheat	..	WE (2 00)	532 00	130 00	6 00	.	195
Digras (22)	ED EAg	Rice, Wheat	420 00	GC (10.00), WE (5 00)	617.00	..	79.00	..	196
Digras (22)	.	Rice, Wheat	266.00	GC (32 00)	556 00	..	83 00	..	197
Digras (15)	ED	Rice, Wheat	..	WE (12 00)	1,477.00	225.00	8.00	.	198
Digras (10)	.	Rice, Wheat	..	W (1.00)	452.00	108.00	12.00	..	199
Digras (18)	.	Rice, Wheat	..	W (2.00)	930.00	148 00	8.00	..	200
				Uninhabited					201
Digras (16)	.	Rice, Wheat	.	W (1 00)	209.00	..	3 00	..	202
Digras (16)	ED	Rice, Wheat	6 00	..	202 00	..	12 00	..	203
Mangrulpir (32)	.	Rice, Wheat	..	.	301.00	.	9 00	..	204
Mangrulpir (33)	ED EAg	Rice, Wheat	.	WE (2.00)	531 00	..	7 00	..	205
Mangrulpir (35)	ED EAg	Rice, Wheat	..	WE (3 00)	1,131.00	6 00	20.00	..	206
Mangrulpir (26)	.	Rice, Wheat	..	..	821.00	5.00	20.00	..	207
Mangrulpir (14)	.	Rice, Wheat	..	GC (3 00)	431.00	110 00	7 00	.	208
Mangrulpir (12)	..	Rice, Wheat	.	..	289.00	53.00	34.00	..	209

VILLAGE DIRECTORY

Location Code No	Name of village	Total area of the village (in hectares)	Total population and No of households	AMENITIES AVAILABLE [If a village does not have a particular amenity, the distance-range in Km of the nearest place where it can be availed of has been indicated in that column inside brackets]						Approach to village
				Educational	Medical	Drinking water (potable)	Post and telegraph	Market day	Communications	
(1)	(2)	(3)	(4)	(5)	(6)	(7)	(8)	(9)	(10)	(11)
210	Bhildongar	858 00	1,098 (162)	P	D	W	—(5–10)	—(10+)	BS	KR
211	Girda	821 00	961 (181)	P	D	W	—(–5)	—(–5)	—(–5)	KR
212	Khabrdari	1,032 00	1,055 (185)	P	—(10+)	W	PO	Sunday	—(–5)	KR
213	Bhad Kumbha	780 00	679 (98)	P	—(5–10)	W	—(–5)	—(–5)	—(–5)	PR
214	Sangaon	1,069 00	1,316 (237)	P	—(10+)	W	—(–5)	—(10+)	BS	PR
215	Chincholi	601 00	327 (67)	P	—(5–10)	W	PO	—(5–10)	BS	KR
216	Shivni	467.00	1,177 (199)	P	—(–5)	W	—(–5)	—(10+)	BS	PR
217	Nandgaon	477.00	517 (94)	P	—(–5)	W	—(–5)	—(–5)	—(–5)	PR
218	Chinchkhed	889 00	801 (155)	P	—(–5)	W	—(–5)	—(–5)	—(–5)	PR
219	Depal	831 00	1,238 (224)	P,M	—(10+)	W	PO	—(10+)	BS	PR
220	Warajahagir	1,352 00	2,452 (451)	P,M	PHS,D	W	PO	—(10+)	BS	PR
221	Asegaon	769.00	1,626 (290)	P,M	PHS, FPC	W	PO	Monday	BS	PR
222	Pimpalgaon	948.00	1,377 (253)	P	—(10+)	W	—(–5)	—(10+)	BS	KR
223	Dabhadi	1,016.00	1,222 (233)	P	—(5–10)	W	—(–5)	—(5–10)	—(5–10)	KR
224	Shegi	785 00	1,089 (161)	P	—(5–10)	W	PO	Sunday	BS	KR
225	Shendurjana	2,056 00	2,550 (462)	P,M,H	PHS	W	PO	Sunday	BS	PR
226	Khambala	460 00	591 (99)	P	—(10+)	W	PO	—(5–10)	BS	KR
227	Dhoni	2,092 00	1,105 (191)	P	—(10+)	W	—(–5)	Saturday	BS	KR
228	Hatoli	2,189.00	607 (127)	P,M	—(–5)	W	—(–5)	—(–5)	BS	KR
229	Amdari	257.00	796 (151)	P	—(–5)	W	—(–5)	—(–5)	BS	KR
230	Hatana	317.00	410 (73)	P	—(10+)	W	—(–5)	—(10+)	BS	KR
231	Bhuli	1,214.00	1,877 (343)	P,M	—(10+)	W	PO	—(10+)	BS	KR
232	Deurwadi	796 00	235 (46)	P	—(10+)	W	—(–5)	—(10+)	BS	KR
233	Chikhali	532 00	606 (105)	P	—(10+)	W	—(–5)	—(10+)	BS	KR
234	Soijana	326 00	877 (160)	P,M	—(10+)	W	—(–5)	—(10+)	BS	KR
235	Gadegaon	901.00	748 (150)	P	—(10+)	W,R	—(5–10)	—(5–10)	BS	KR
236	Waigaul	2,082.00	2,510 (419)	P,M,H	—(5–10)	W	PO	—(5–10)	BS	PR
237	Sawali	720.00	866 (165)	P	D	W	—(–5)	—(10+)	—(–5)	KR
238	Pohara Devi	703 00	3,149 (545)	P,M,H	PHS,D	W	PO	Tuesday	BS	PR
239	Naigaon Bandi	212 00	4 (3)		—(–5)	W	—(–5)	—(–5)	—(–5)	KR
240	Pimpalshenda	583 00	241 (55)	P	—(–5)	W	—(–5)	—(–5)	BS	KR
241	Ratanwadi	397 00	530 (96)	P	—(5–10)	W	—(–5)	—(5–10)	BS	KR
242	Fulumari	1,462.00	3,340 (582)	P,M,H	D	W	PO	Sunday	BS	KR
243	Palodi	1,668.00	2,846 (458)	P,M,H	D	W	PO	Saturday	BS	KR
244	Gosta	1,852 00	801 (139)	P	—(5–10)	W	—(5–10)	—(5–10)	BS	KR
245	Mendra	1,144.00	376 (61)	P (3)	D	W,R	PO	—(–5)	BS	KR
246	Vatphal	450.00	890 (172)	P	—(10+)	W	—(–5)	—(10+)	BS	KR
247	Hiwara Kh,	694.00	901 (143)	P	—(5–10)	W	PO	Thursday	BS	KR
248	Kumbhi	803.00	786 (161)	P,M	—(–5)	W	PO	—(10+)	—(–5)	PR
249	Lahi	418.00	400 (74)	P	—(10+)	W	—(–5)	—(10+)	BS	KR
250	*Chukamba*	347·00			——— *Uninhabited* ———					
251	Ingalwadi	277.00	577 (105)	P	—(–5)	W	—(–5)	—(–5)	BS	KR
252	Rui	1,714.00	1,411 (293)	P	D	W	—(5–10)	Tuesday	BS	KR
253	Shendona	903.00	1,971 (362)	P	—(10+)	W	PO	—(5–10)	BS	PR
254	Umari Bk	1,308.00	2,102 (353)	P,M,H	FPC	W	PO	—(–5)	BS	KR
255	Gondegaon	951.00	600 (100)	P	—(10+)	W	PO	—(10+)	BS	KR
256	*Gogjai*	136 00			——— *Uninhabited* ———					

Nearest town and distance (in kms.)	Power supply	Staple food	LAND USE (Area under different types of land use in hectares) Forest	Irrigated (by source)	Un-irrigated	Caltu-rable waste	Not available for cultivation	Remarks (including any place of religious, historical or archaeological interest)	Loca-tion Code No.
(12)	(13)	(14)	(15)	(16)	(17)	(18)	(19)	(20)	(1)
Mangrulpir (33)	.	Rice, Wheat	247.00		512.00	74 00	25.00		210
Mangrulpir (11)	..	Rice, Wheat	541.00	W (1.00)	254.00	14.00	11.00	..	211
Mangrulpir (12)		Rice, Wheat	894.00	..	125 00	7 00	6 00		212
Mangrulpir (14)	.	Rice, Wheat	52 00	W (17 00)	609.00	81 00	21.00	..	213
Mangrulpir (16)	ED,EAg	Rice, Wheat	.	WE (2.00)	904.00	140.00	23.00	..	214
Mangrulpir (32)	..	Rice, Wheat	.	.	545.00	..	56.00	.	215
Mangrulpir (15)	ED, EAg	Rice, Wheat	.	WE (3 00)	381.00	69 00	14 00	..	216
Mangrulpir (35)	ED, EAg	Rice, Wheat	.		462 00	15 00	..	..	217
Mangrulpir (27)	..	Rice, Wheat		W (4.00)	691 00	170 00	24.00	.	218
Washim (18)	.	Rice, Wheat	.	PC (16 00)	708 00	93 00	14.00	.	219
Washim (22)	.	Rice, Wheat	.	.	1,048 00	301 00	3 00	.	220
Mangrulpir (27)	ED, EAg	Rice, Wheat		.	573 00	193.00	3 00	..	221
Mangrulpir (29)	ED	Rice, Wheat	..	..	809 00	135 00	4.00	.	222
Mangrulpir (30)	ED, EAg	Rice, Wheat	145 00	R (1.00)	546 00	.	324.00	..	223
Mangrulpir (18)	ED,EAg	Rice, Wheat	245.00	WE (7.00)	411.00	109.00	13 00	.	224
Mangrulpir (34)	.	Rice, Wheat	786.00	W (1.00)	1,263.00	4.00	2 00	..	225
Mangrulpir (30)	.	Rice, Wheat	..	W (1.00)	451 00	4 00	4 00		226
Digras (27)	.	Rice, Wheat	1,197 00	W (9.00)	861.00	20.00	5.00	.	227
Mangrulpir (37)		Rice, Wheat	1,199.00	..	963.00	27.00	..	.	228
Mangrulpir (31)	.	Rice Wheat	10.00	W (1 00)	222 00		24 00	.	229
Digras (27)	ED, EAg	Rice, Wheat	8.00	..	307.00	.	2.00	.	230
Digras (23)	ED,EAg	Rice, Wheat	257 00	WE (1.00)	952.00	..	4 00	.	231
Digras (12)		Rice, Wheat	.	W (1.00)	793.00	.	2.00	.	232
Digras (16)		Rice, Wheat	..	..	450 00	78.00	4.00	.	233
Digras (18)		Rice, Wheat	.	W (1.00)	321 00	..	4 00		234
Digras (12)	ED, EAg	Rice, Wheat		WE (5 00)	790.00	102 00	4 00	..	235
Digras (10)	ED, EAg	Rice, Wheat	506 00	WE (37.00) Tk (2.00)	1,229.00	277.00	31 00	..	236
Digras (6)	ED, EAg	Rice, Wheat		WE (11.00)	602.00	96.00	11 00	.	237
Digras (12)	ED, EAg	Rice, Wheat	40.00		466 00	196.00	1 00	..	238
Digras (18)	..	Rice, Wheat	212.00	..		.	.		239
Digras (15)	..	Rice, Wheat	2 00	.	308 00	270 00	3.00	..	240
Digras (19)	..	Rice, Wheat	8.00	..	385.00	.	4.00	.	241
Digras (18)	ED, EAg	Rice, Wheat	19 00	WE (1.00)	1,118.00	217 00	107 00	..	242
Digras (27)		Rice, Wheat		.	995.00	75 00	598.00	.	243
Mangrulpir (39)	.	Rice, Wheat	..	..	1,345.00	506 00	1 00	.	244
Mangrulpir (36)	.	Rice, Wheat	96.00	..	904.00	..	144.00	.	245
Mangrulpir (30)		Rice, Wheat	15.00	..	245.00	..	190.00	..	246
Mangrulpir (34)	.	Rice, Wheat	..	..	619.00	18.00	57.00		247
Mangrulpir (33)	ED, EAg	Rice, Wheat	10 00	..	534 00	14 00	245.00		248
Mangrulpir (29)	ED	Rice, Wheat	..		346.00	57.00	15.00	.	249
				Uninhabited					250
Mangrulpir (22)	..	Rice, Wheat	56 00	.	167.00		54 00		251
Mangrulpir (39)	..	Rice, Wheat	252 00	.	1,034.00	421 00	7.00	..	252
Digras (10)	ED, EAg	Rice, Wheat		.	897.00	.	6 00	.	253
Digras (15)	ED, EAg	Rice, Wheat	..	WE (30.00)	668 00	601 00	9 00		254
Digras (16)	ED, EAg	Rice, Wheat	.	WE (12.00)	839.00	96 00	4 00	..	255
				Uninhabited					256

VILLAGE DIRECTORY

Location Code No.	Name of village	Total area of the village (in hectares)	Total population and No. of households	AMENITIES AVAILABLE [If a village does not have a particular amenity, the distance-range in Km. of the nearest place where it can be availed of has been indicated in that column inside brackets]						Approach to village
				Educational	Medical	Drinking water (potable)	Post and telegraph	Market day	Communications	
(1)	(2)	(3)	(4)	(5)	(6)	(7)	(8)	(9)	(10)	(11)
257	Dhawandra ..	356.00	945 (164)	P,M,H	—(10+)	W	PO	—(10+)	BS	KR
258	*Kakadchikhali* ..	262.00			——— *Uninhabited* ———					
259	Wadgaon ..	315.00	248 (52)	P	—(10+)	W	—(-5)	—(5-10)	—(-5)	KR
260	Amkinhi ..	1,806.00	989 (169)	P	—(10+)	W	—(-5)	—(5-10)	BS	KR
261	Yashawantnagar ..	249 00	195 (38)	P	—(-5)	W	—(-5)	—(-5)	—(-5)	KR
262	Vasantnagar ..	174.00	116 (19)	P	—(10+)	W	—(-5)	—(5-10)	BS	KR
263	Vasantwadi ..	358 00	989 (158)	P	—(5-10)	W	—(-5)	—(10+)	—(5-10)	KR
	Grand Total ..	156,793.24	189,990 (35,222)	P—200 M—59 H—22 PUC— 1	MH/MCW—1 HC/PHC—1 PHS—17 D—45 FPC—7 O (RP)—1					

4 MANGRULPIR TAHSIL

Nearest town and distance (in kms.)	Power supply	Staple food	LAND USE (Area under different types of land use in hectares) Forest	Irrigated (by source)	Un-irrigated	Cultu-rable waste	Not available for cultivation	Remarks (including any place of religious, historical or archaeological interest)	Loca-tion Code No.
(12)	(13)	(14)	(15)	(16)	(17)	(18)	(19)	(20)	(1)
Digras (8) ..	ED, EAg	Rice, Wheat	..	WE (21 00)	309.00	23.00	3 00	.	257
				Uninhabited					258
Digras (6) ..	ED	Rice, Wheat	..	.	309.00	.	6 00	..	259
Digras (6) ..	ED	Rice, Wheat	..	..	1,799.00	..	7.00	..	260
Digras (22) .		Rice, Wheat	68.00	GC (4.00)	175 00	..	2 00	..	261
Digras (15) ..	.	Rice, Wheat	..	.	171.0		3.00	..	262
Mangrulpir (27) ..		Rice, Wheat	29.00	..	312.00	13.00	4 00	..	263
			12,173.82	GC—(204 00) PC—(16.00) W—(105.45) WE—(868.00) Tk—(3 00) R—(61.00) O—(7.67)	110,101.13	19,302 16	5,933.01	N (92), M (1) C (2), T (4)	

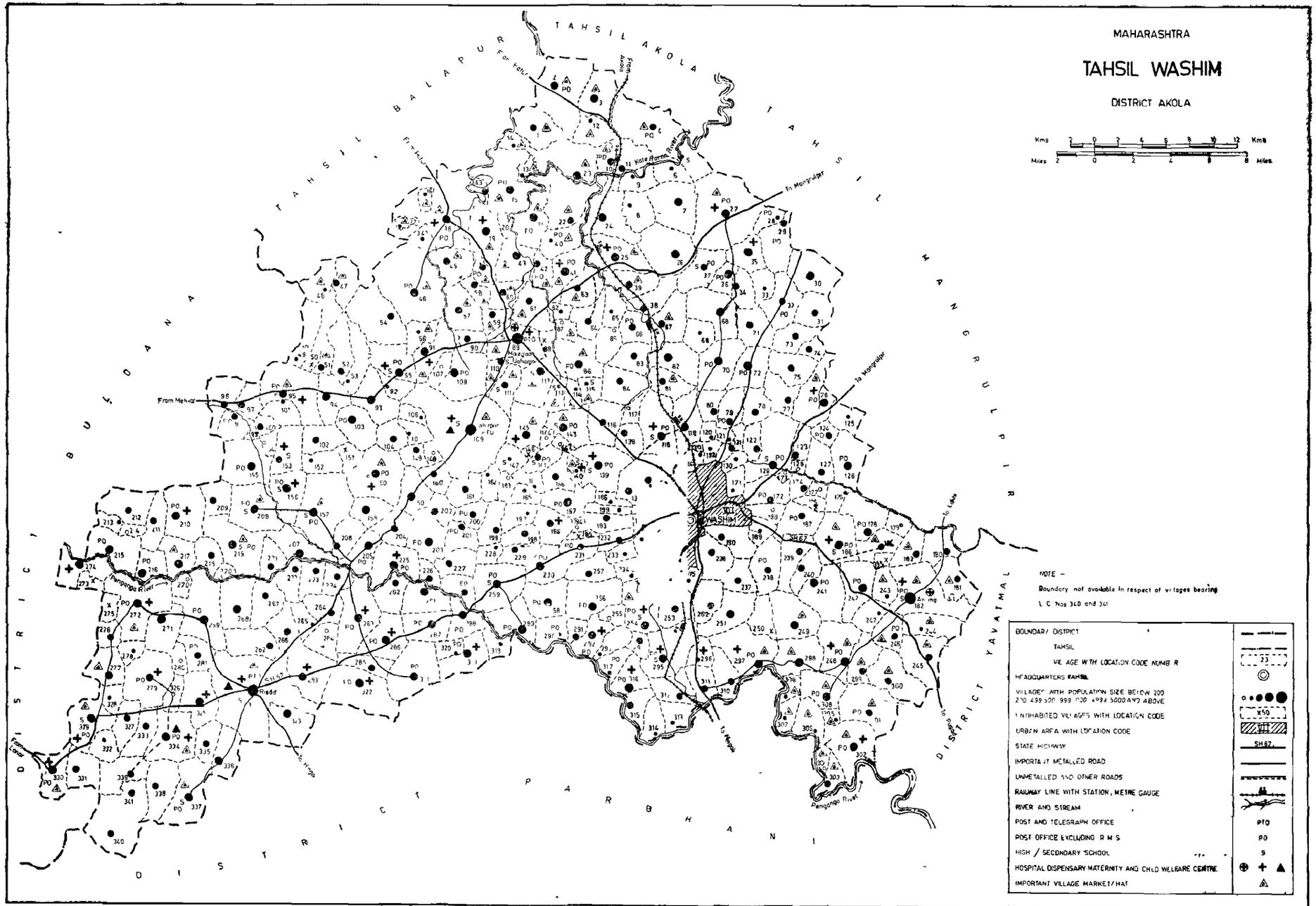

Based upon Survey of India map with the permission of the Surveyor General of India

© Government of India Copyright, 1985

ALPHABETICAL LIST OF VILLAGES

5 WASHIM TAHSIL

Serial No.	Name of Village	Code No.	Population 1981
(1)	(2)	(3)	(4)
1	Adgaon Kh	315	669
2	Adgaon N. Kata	135	88
3	Adoli	256	2,403
4	Agarwadi	335	837
5	Amana	10	659
6	Amani	112	1,900
7	Amkhed	66	834
8	Anchal	98	910
9	Anjankhed	235	276
10	Ansing	182	5,787
11	Asegaon Pen	288	1,261
12	Asola	332	468
13	Asola Jahagir	131	697
14	Atkali	290	312
15	Babulgaon	187	929
16	Balkhed	216	1,403
17	Belkheda	260	816
18	Bhamatwadi	14	284
19	Bhapur	218	725
20	Bhar Jahagir	334	2,932
21	Bhat Umra	79	800
22	Bhaurad	47	690
23	Bhera	111	643
24	Bhildurg	48	236
25	Bhokarkhed	265	480
26	Bhoyata	33	498
27	Bibkhed	282	786
28	Bitoda Teli	125	432
29	*Bolhi*	88	*Uninhabited*
30	Borala	34	627
31	Borala	199	535
32	Bordi	62	312
33	Borgaon	64	871
34	Bori Bk	176	426
35	Bori Pen	207	1,194
36	Borkheda	314	374
37	Borkhedi	277	1,346
38	Bramha	241	1,334
39	Bramhanwada Bk.	142	125
40	Bramhanwada Kh.	144	79
41	Bramhanwada N. Asola	130	453
42	Bramhanwada N. Marsul	19	1,398
43	Chakoli	327	593
44	Chandas	93	1,156
45	*Chendkapur*	175	*Uninhabited*
46	Chikhali Bk.	134	382
47	Chikhali Kh	132	412
48	Chikhali Pr Narsi	286	1,546
49	Chinchambabhar	337	2,421
50	Chinchamba Pen	225	1,671
51	Chiwara	143	1,405
52	Dapuri	204	819
53	Dapuri Kh	163	79
54	Dapuri Pr. Washim	165	368
55	Dawha	41	1,288
56	Dawhi	59	833
57	Degaon	222	512
58	Degaon Pr. Ansing	179	251
59	Deothana Bk	312	805
60	Deothana Khamb	1	663
61	Deulgaon Banda	261	1,036
62	Dhanora Bk.	233	441
63	Dhanora Kh.	174	518
64	*Dharagiri*	195	*Uninhabited*
65	*Dharkaranji*	146	*Uninhabited*
66	Dharkata	117	147
67	Dharpimpri	92	256
68	Dhilli	303	520
69	Dhodap Bk	217	1,563
70	Dhodap Kh	221	767
71	*Dholi*	20	*Uninhabited*
72	Dhorkheda	201	647
73	Dhumka	251	1,141
74	Dodki	169	356
75	Dongar Kinhi	55	1,895
76	Dubelwel	67	845

5 WASHIM TAHSIL—*contd.*

Serial No.	Name of Village	Code No.	Population 1981
(1)	(2)	(3)	(4)
77	Dudhala	160	688
78	Dudhkhed	31	519
79	Ekalaspur	271	1,348
80	Ekamba	108	1,632
81	Ekamba Pr. Ansing	180	632
82	Falegaon Thet	238	900
83	Fulsakra	128	9
84	Ganeshpur	101	489
85	Ganeshpur Pr Risod	281	647
86	Ganeshpur Pr Washim	313	375
87	Gangalwadi	13	318
88	Gavandhala	212	762
89	Gawha	168	324
90	Ghata Pr. Shirpur	104	552
91	Ghota	299	765
92	Ghota Pr. Narsi	285	900
93	Giwha	37	687
94	Gobhani	219	2,007
95	Gohogaon	274	1,122
96	Goksawangi	45	510
97	Gondegaon	122	791
98	Gonhi	188	7
99	Gowardhan	157	2,545
100	Gunj	69	446
101	Hanwatkheda	38	730
102	Haral	322	3,120
103	Hisse Borala	252	738
104	Hisse Chikhali	133	73
105	Hiwara Rohila	167	1,203
106	Hiwar Pen	226	767
107	Ilkhi	181	645
108	Irla	60	735
109	Jaikhed	154	111
110	Jaipur	302	1,294
111	Jamb Adhav	102	923
112	Jambhrun Bhite	191	280
113	Jambhrun-Dharmaji	170	27
114	Jambhrun Jahagir	239	530
115	Jambhrun-Mahali	124	823
116	Jambhrun-Naoji	192	371
117	Jambhrun-Parande	138	636
118	Jambhrun-Wadi	115	299
119	Jamb Wasu	3	1,500
120	Jamkheda	39	676
121	Jamthi	148	2
122	Jaulka	25	1,930
123	Jawala	183	585
124	Jawala Pr. Risod	338	516
125	Jodgavhan	82	1,045
126	Jogeshwari	100	606
127	Jumda	291	585
128	Kajamba	126	1,394
129	Kakaddat	171	366
130	Kalamba Mahali	129	1,929
131	Kalambeshwar	57	863
132	Kalamgavhan	94	1,241
133	Kamathwada	120	349
134	Kanadi	173	129
135	Kanheri	328	267
136	Kankarwadi	336	1,855
137	*Kapashi*	250	*Uninhabited*
138	Karanji	145	1,903
139	Karanji Pr. Wakad	211	548
140	Karda	268	1,404
141	Karli	68	1,272
142	Kata	118	2,966
143	Kautha Kh.	263	2,009
144	Kawardari	7	1,058
145	Kekat Umra	254	2,440
146	Keli	110	607
147	Kenwat	95	3,003
148	Khadki	228	232
149	Khadki Izara	84	655
150	Khadki Pr. Narsi	267	829
151	Khadsing	243	256
152	Khairkheda	23	1,095
153	Khandala Kh.	257	562
154	Khandala Shirpur	200	865

5 WASHIM TAHSIL—*contd*

Serial No.	Name of Village	Code No.	Population 1981
(1)	(2)	(3)	(4)
155	*Kharodi*	50	*Uninhabited*
156	Kharola	127	824
157	Kherdi	56	431
158	Khirda	63	956
159	Kinhi Ghodmod	149	533
160	Kinhi Raja	27	3,875
161	Kinkhed	224	628
162	Kinkheda	71	628
163	Kokalgaon	316	1,102
164	Koldara	16	410
165	Kolgaon Bk.	52	781
166	Kolgaon Kh	53	223
167	Kolhi	87	179
168	Kondala Mahali	73	764
169	Kondala Zamre	119	1,442
170	Kotha	202	689
171	Koyali Bk.	153	961
172	Koyali Bk.	319	1,171
173	Koyali Kh.	152	408
174	Koyali Kh.	320	402
175	Krishna	298	1,121
176	Kuksa	97	532
177	Kulkamatha	17	394
178	Kumbharkhed	255	78
179	Kurna	339	688
180	Kurla	42	861
181	Kutardoh	9	458
182	Lehani	210	1,175
183	Linga Kotwal	223	736
184	Loni Bk	330	2,507
185	Loni Kh	331	594
186	Mahagaon	215	1,582
187	Mairaldoha	35	1,334
188	Malegaon Bhat Umra	78	552
189	Malegaon Jahagir	89	10,727
190	Malegaon Najik Kinhi	4	810
191	Mandoli	12	240
192	Mandwa	341	845
193	Mangrul Zanak	208	1,817
194	Mangwadi	325	1,181
195	Manka	107	187
196	Marsul	15	1,289
197	Masala Bk	177	173
198	Masala Kh.	83	729
199	Masala Pen	205	1,261
200	Mauje Ansing	40	393
201	Medshi	18	3,802
202	Mirzapur	105	445
203	Mohajabardi	340	812
204	Mohaja Ingole	284	101
205	Mohaja Pr Washim	230	1,037
206	Mohgavhan Dak	237	649
207	*Mohgavhan Dube*	185	*Uninhabited*
208	Mop	329	2,164
209	Morgavhan	333	729
210	Mothegaon	269	1,923
211	Mungla	46	3,321
212	Musalwadi	11	841
213	Mutha	164	351
214	Nagardas	61	932
215	Nagthana	231	858
216	Nagzari	213	313
217	Nandhana	103	1,466
218	Nawali	156	1,295
219	Ner	326	67
220	Netansa	155	2,031
221	Nijampur	323	1,810
222	Nimbalwadi	304	87
223	Pachamba	280	193
224	Palaskhed	266	725
225	Panchala	236	556
226	Pandav Umra	77	923
227	Pangarkhed	106	404
228	Pangrakhed Pr Ansing	309	223
229	Pangra Bandi	2	1,441
230	Pangri Dhankute	81	539
231	Pangrikute	91	1,562
232	Pangri Navghare	86	1,786

5 WASHIM TAHSIL—*contd.*

Serial No.	Name of Village	Code No.	Population 1981
(1)	(2)	(3)	(4)
233	*Pantapur*	273	*Uninhabited*
234	Pardi Asra	186	1,190
235	Pardi Ekburji	234	254
236	Pardi Takmor	76	1,830
237	Pardi Tikhe	227	622
238	*Patwad*	275	*Uninhabited*
239	Pedgaon	262	516
240	Pimpala	65	485
241	Pimpalgaon	242	1,494
242	Pimpalshenda	5	429
243	Pimpalkhed	278	251
244	Pimpri Bk.	30	1,009
245	Pimpri Sarhad	96	901
246	Rajgaon	311	678
247	Rajura	21	1,863
248	Regaon	54	856
249	Ridhora	44	545
250	Risod	324	15,569
251	Rithad	259	3,460
252	Saikhed	296	393
253	Sakra	123	625
254	*Sakrapur*	151	*Uninhabited*
255	Sapli	246	516
256	Sarapkhed	270	53
257	Savlad	49	244
258	Sawad	283	1,871
259	Sawali	301	833
260	Sawanga Jahagir	72	1,173
261	Sawargaon Barde	116	993
262	Sawargaon Jire	258	1,963
263	Shelgon	240	540
264	Shelgon Bagade	147	343
265	Shelgaon Bondade	141	859
266	Shelgaon Khavne	162	344
267	Shelgaon Rajgura	206	831
268	Shelu Bk.	245	999
269	Shelu Kh.	247	498
270	Shelu Khadse	279	1,508
271	Shirpur	109	9,395
272	Shrigiri	194	197
273	Sirputi	249	1,044
274	Sirsala	229	925
275	Somthana	198	512
276	Sonala	29	951
277	Sonda	300	974
278	Songavhan	307	456
279	Sonkhas	137	930
280	Sonwal *alias* Januna	74	597
281	Soyata	32	783
282	Sudi	22	701
283	Sukanda	43	1,183
284	Sukli	310	776
285	Supkhed	172	892
286	Surala	80	591
287	Surkandi	190	887
288	Taktoda	197	373
289	Tamashi	139	2,318
290	Tamsala	253	575
291	Tandali Bk.	196	854
292	Tandali Shewai	75	937
293	Tandulwadi	220	95
294	Tanka	306	344
295	Tapowan	85	23
296	Tapowan	99	174
297	Tarodi	51	857
298	Tiwali	150	1,970
299	Toe	292	1,132
300	Tondgaon	295	3,381
301	Tornala	70	1,331
302	Udi	24	1,087
303	Ukirkhed	214	189
304	Uklipen	297	2,369
305	Umardari	342	430
306	Umra Kapase	184	908
307	Umrala	244	483
308	Umra Maind	189	301
309	Umra Shamsuddin	178	1,064
310	Vilegaon	294	505

5 WASHIM TAHSIL—*contd.*

Serial No.	Name of Village	Code No.	Population 1981
(1)	(2)	(3)	(4)
311	Vyad	321	2,001
312	Wadap	90	806
313	Wadi Rajtal	264	839
314	Wadi Ramrao	6	298
315	Wadiwakad	276	500
316	Wadji	209	738
317	Waghi Bk.	161	660
318	Waghi Kh	158	1,052
319	Waghjali	121	238
320	Waghlud	166	583
321	Wagholi Bk.	293	352
322	Wagholi Kh.	317	375
323	Wai	308	1,070
324	Wakad	272	2,900
325	Wakad Pr Washim	140	218
326	Wakalwadi	343	580
327	Wakapur	28	212
328	Walki Jahagir	193	552
329	Wangi	232	662
330	Wanoja	287	1,073
331	Warangi	58	589
332	Wardari Bk.	26	1,076
333	Wardari Kh.	8	415
334	Warla	248	1,465
335	Warud Topha	318	400
336	Wasari	159	1,547
337	Yeranda	36	1,066
338	Yevta	203	1,372
339	Yevti	289	1,813
340	Zakalwadi	136	601
341	Zodga	305	233
342	Zodga Bk.	114	313
343	Zodga Kh.	113	204
	Total		331,879

VILLAGE DIRECTORY

Location Code No	Name of village	Total area of the village (in hectares)	Total population and No of households	AMENITIES AVAILABLE (If a village does not have a particular amenity, the distance-range in Km of the nearest place where it can be availed of has been indicated in that column inside brackets)						Approach to village
				Educational	Medical	Drinking water (potable)	Post and telegraph	Market day	Communications	
(1)	(2)	(3)	(4)	(5)	(6)	(7)	(8)	(9)	(10)	(11)
1	Deothana Khamb	1,124 33	663 (133)	P.M	—(10+)	W	—(5-10)	Friday	—(10+)	KR
2	Pangra Bandi	1,618 55	1,441 (296)	P.M	—(5-10)	W	PO	Saturday	—(5-10)	KR
3	Jamb Wasu	1,008.90	1,500 (313)	P.M	—(10+)	W	—(10+)	Saturday	—(10+)	KR
4	Malegaon Najik Kinhi.	1,422 71	810 (182)	P	RP	W R	PO	Tuesday	BS	PR
5	Pimpalshenda	616.01	429 (88)	P	—(-5)	W.R	—(-5)	—(-5)	—(-5)	KR
6	Wadi Ramrao	461.14	298 (63)	P	—(-5)	W.R	—(-5)	—(-5)	—(10+)	KR
7	Kawardari ..	1,376 62	1,058 (190)	P	—(-5)	W.R	—(10+)	—(-5)	—(-5)	KR
8	Wardari Kh.	653 19	415 (81)	P	—(-5)	W	—(-5)	—(-5)	BS	PR
9	Kutardoh ..	559 85	458 (81)	P	—(5-10)	W	—(5-10)	—(5-10)	—(-5)	KR
10	Amana	421 75	659 (134)	P	—(5-10)	W	PO	Wednesday	BS, RS	PR
11	Misalwadi	490.17	841 (175)	P	—(5-10)	W	—(5-10)	—(5-10)	BS	PR
12	Mandoli	698 73	240 (50)	P	—(10+)	W	—(10+)	Saturday	—(10+)	PR
13	Gangalwadi	90 00	318 (78)	P	—(5-10)	W	—(5-10)	Friday	—(5-10)	KR
14	Bhamatwadi	70 00	284 (54)	P	—(10+)	W	—(10+)	Friday	—(10+)	KR
15	Marsul	3,710 00	1,239 (233)	P,M	—(5-10)	W.R	PO	Friday	—(5-10)	KR
16	Koldara ..	162 54	410 (74)	P	—(10+)	W	—(10+)	Friday	—(10+)	KR
17	Kulkamatha	1,258 00	394 (70)	P	RP	W	—(10+)	Wednesday	RS	KR
18	Medshi	3,352 02	3,802 (668)	P,M	D,RP	W	PO	Friday	BS	PR
19	Bramhanwada N Mar	1,057 24	1,398 (254)	P,M	D	W	—(10+)	Friday	—(-5)	PR
20	*Dholi*	147 76			———	*Uninhabited*	———			
21	Rajura	1,127.99	1,863 (387)	P,M	FPC	W	PO	Tuesday	—(5-10)	PR
22	Sadi	1,329 89	701 (111)	P,M	—(10+)	W	—(10+)	Tuesday	—(5+10)	PR
23	Khairkhede	1,470.86	1,095 (203)	P,M	RP	W R	—(10+)	Wednesday	—(10+)	PR
24	Udi	1,254 47	1,087 (208)	P,M	—(5-10)	W	—(5-10)	—(5-10)	—(5-10)	PR
25	Jaulka	1,333 06	1,930 (385)	P	D,FPC	W	PO	Thursday	BS, RS	PR
26	Wardari Bk.	1,501.17	1,076 (193)	P	—(5-10)	W	—(5-10)	—(5-10)	—(-5)	KR
27	Kinhi Raja	2,921.71	3,875 (723)	P,M	D,RP	W.Tk	PO	Saturday	BS	PR
28	Wakapur	281 94	212 (42)	P	—(-5)	W.R	PO	—(5-10)	BS	KR
29	Sonala	991 14	951 (188)	P	—(-5)	W N	PO	—(-5)	—(-5)	KR
30	Pimpri Bk.	1,228 76	1,909 (193)	P	RP	W	—(-5)	—(5-10)	—(5-10)	KR
31	Dudhkhed	716 21	519 (101)	P	—(10+)	W	—(5-10)	—(5-10)	—(5-10)	PR
32	Soyata	1,030 65	783 (157)	P	—(10+)	W	PO	—(10+)	—(5-10)	PR
33	Bhoyata	488 21	498 (95)	P	(—10+)	W	—(-5)	—(10+)	—(5-10)	KR
34	Borala	516 00	627 (123)	P	FPC	W	—(-5)	—(-5)	—(5-10)	KR
35	Muraldoha	752 42	1,334 (248)	P	D	W	—(-5)	—(-5)	—(-5)	PR
36	Yeranda	534 55	1,056 (194)	P	—(10+)	W	PO	—(5-10)	—(5-10)	KR
37	Giwha	969 25	687 (133)	P H	—(5-10)	W R	PO	—(5-10)	BS	KR
38	Hanwatkheda	794 15	730 (138)	P	—(10+)	W R	—(-5)	—(10+)	—(-5)	KR
39	Jamkheda	827 63	676 (130)	P	—(-5)	W R	—(-5)	Thursday	BS, RS	PR
40	Mauje Ansing	1,880.48	393 (73)	P M	RP	W	PO	Wednesday	BS	PR
41	Dawna	986 93	1,288 (227)	P.M	D	W	PO	Tuesday	BS	PR
42	Kurla	500 42	861 (157)	P M	—(10+)	W	PO	Tuesday	BS	KR
43	Sukanda	1,092 75	1,183 (216)	P M	—(10+)	W	—(5-10)	Tuesday	—(-5)	KR
44	Ridhora	386 11	545 (111)	P M	—(-5)	W	PO	Friday	BS	PR
45	Goksawanji	711 50	510 (95)	P	—(-5)	W	—(-5)	Friday	—(-5)	KR
46	Mangla	371 67	3,321 (631)	P M	—(10+)	W	PO	Tuesday	—(10+)	PR
47	Bhaurad	843 08	690 (136)	P	—(5-10)	W R	—(-5)	Wednesday	—(5-10)	KR
48	Bhildurg	537 91	236 (48)	—(5-10)	—(10+)	W	—(-5)	Wednesday	—(10+)	KR
49	Savlad	335 61	244 (45)	—(-5)	—(-5)	W	—(-5)	Thursday	—(-5)	KR
50	*Kharodi*	607 97			———	*Uninhabited*	———			
51	Tarodi	33 70	857 (170)	P	—(-5)	W	—(-5)	Thursday	—(-5)	KR
52	Kolgaon Bk	962.67	781 (145)	P	—(-5)	W	—(-5)	—(5-10)	—(5-10)	KR
53	Kolgaon Kh	539 43	223 (32)	P	—(-5)	W	—(-5)	—(-5)	—(-5)	KR
54	Regaon	1,550 84	856 (159)	P	—(5-10)	W	—(-5)	—(-5)	—(-5)	KR
55	Dongar Kinhi	1,017 89	1,895 (345)	P,M,H	D,RP	W	PO	—(5-10)	BS	PR
56	Kherdi	533 00	431 (77)	P,M	—(5-10)	W	—(5-10)	Tuesday	—(5-10)	KR
57	Kalambeshwar	973 77	863 (142)	P,M	—(5-10)	W	—(5-10)	Tuesday	—(5-10)	KR
58	Warangi	371 31	589 (103)	P M	—(-5)	W	—(-5)	Tuesday	—(-5)	KR
59	Dawhi	401 04	833 (158)	P M	—(-5)	W	—(-5)	Tuesday	—(-5)	KR

Nearest town and distance (in kms)	Power supply	Staple food	LAND USE (Area under different types of land use in hectares) Forest	Irrigated (by source)	Un-irrigated	Cultu-rable waste	Not-available for cultivation	Remarks (including any place of religious, historical or archaeological interest)	Loca-tion Code No.
(12)	(13)	(14)	(15)	(16)	(17)	(18)	(19)	(20)	(1)
Washim (30)		Jowar	237 49		552.45	324.24	10 15	..	1
Patur (9)	ED	Wheat, Jowar	634.54	GC(37 00)	700 00	247 01		.	2
Patur (12)	ED	Jowar	72.49	W(15 00)	725.00	134 08	62 33		3
Washim (23)	ED	Wheat, Jowar		W(73 00)	1,016 00	134.00	199 71	.	4
Washim (40)		Jowar	247.11	W(2.00)	157 00	85.25	124.65	.	5
Washim (45)		Jowar	109.29		337 00		14 85	.	6
Washim (37)		Jowar	549.07	W(1 00)	613 29	76 76	136 50	..	7
Washim (37)		Jowar	213 73		350 00	44.52	44 94	.	8
Washim (41)		Jowar	419.35			91 25	49 25		9
Washim (40)		Jowar	180.50	.	88 39	73.18	79.68	.	10
Washim (42)		Jowar	57 54	.	100 00	121 40	211.23	..	11
Washim (38)		Wheat, Jowar	38.64	W(3 00)	195.00	380.64	81.45		12
Washim (40)	ED	Jowar	13.00		70.00	.	7 00	.	13
Washim (42)		Jowar	18 00		25 00	27.00			14
Washim (30)	ED	Jowar	70.00	.	3,630 00		10 00		15
Washim (32)	,	Jowar	.	.	142.32	19.44	0.78	..	16
Washim (10)	ED	Wheat, Jowar	172.00	GC(122 00), W(5 00)	839.00	57.00	63.00	..	17
Washim (30)	ED	Jowar	716 20	W(21.00), WE(36 00)	1,216 00	383.82	979.00	.	18
Washim (32)	ED	Wheat, Jowar		W(15.12), WE(11.00)	847.18	183.94	.	.	19
				Uninhabited					20
Washim (35)	ED	Jowar	.	W(21.00)	740.00	177.00	189.99	.	21
Washim (20)	ED	Jowar	115.85	W(4.00)	904.00	120.00	186.04	.	22
Washim (30)	..	Jowar	657.70		558.67	.	254 49	..	23
Washim (35)		Jowar	131.56	.	649 00	116.37	357.54	..	24
Washim (21)	ED	Jowar	31 31	.	425.00	376.00	500.75	..	25
Washim (35)		Jowar	263 52	W(20 00)	620.00	110.00	487.65	..	26
Washim (40)	ED	Jowar	635.70	W(5 00)	1,080 00	601 01	60.00	.	27
Washim (45)	ED	Jowar		W(5.00)	94.94	61 00	121 00	.	28
Washim (47)	ED	Jowar		W(5.00)	841.07	99.78	45.29	..	29
Washim (23)		Jowar	.		371.86	756 68	100.22	.	30
Washim (21)		Jowar		.	191 46	162 00	362 75		31
Washim (23)		Jowar	.	.	516 50	289 69	224 46	..	32
Washim (18)	ED	Jowar	..	..	250 45	161 00	76 76	..	33
Washim (18)	ED	Jowar	.	W(1.50)	342 50	11 00	161 00	.	34
Washim (16)	ED	Jowar	.	W(0.10)	633.44	65 05	53 83	..	35
Washim (21)	ED	Jowar	..	W(0.50)	320.05	57.00	157.00		36
Washim (9)	ED	Jowar		W(7 00)	741 00	107 95	104 30	.	37
Washim (15)		Jowar		.	580.00	171 00	43.15	..	38
Washim (31)		Jowar	31.31	.	698.00	.	98 32	..	39
Patur (16)	ED	Jowar	73.55	.	1,449.62	298 48	58 83	..	40
Washim (26)	ED	Jowar	.	W(10.00)	825.75	2.90	148.28	.	41
Washim (28)	ED	Jowar	..	W(8.00)	410 80	59.75	21.87	..	42
Washim (30)	ED	Jowar	.	W(10 00)	815.00	59 00	208.75	..	43
Washim (28)	ED	Wheat, Jowar	.	.	209.94	98.65	77 52	..	44
Washim (32)	ED	Wheat, Jowar	..	.	663 13	48.37	..	..	45
Washim (31)	ED	Wheat, Jowar	..	W(40.00), WE(10 00)	156.69	102.86	62.12	..	46
Washim (39)	.	Wheat, Jowar	331 00	..	239.09	171.00	101 99	..	47
Washim (39)	.	Wheat, Jowar	335.00	.	85 00	72.00	45 91	..	48
Mehkar (20)	.	Wheat, Jowar	..	.	261.00	40.00	34.61	..	49
				Uninhabited					50
Washim (39)	.	Wheat, Jowar	208 00	W(4.00)	95.70	18 00	12.00	M(1)	51
Mehkar (4)	.	Wheat, Jowar		W(1.00), O(3.00)	768.00	111.00	79 67	..	52
Washim (4)	..	Wheat, Jowar	.	W(2 00), WE(6.00)	390 86	81.50	109 07	..	53
Washim (3)	..	Wheat, Jowar	547.00	W(5.00)	518 00	211.66	269.18	..	54
Washim (30)	ED	Wheat, Jowar	153 00	W(20.00), WE(2.00)	680.00	121.00	41.89	..	55
Washim (29)		Wheat, Jowar	..	W(9.00)	443.00	33.00	48.00	..	56
Washim (27)	..	Wheat, Jowar	..	W(7.00)	413.00	350 90	202.87	..	57
Washim (23)	..	Wheat, Jowar	15.00	..	294 44	55.05	6.82	..	58
Washim (23)	ED	Wheat, Jowar	.	W(40.00), WE(11.00)	342.55	7 49	..	..	59

VILLAGE DIRECTORY

Location Code No.	Name of village	Total area of the village (in hectares)	Total population and No. of households	AMENITIES AVAILABLE [If a village does not have a particular amenity, the distance-range in Km. of the nearest place where it can be availed of has been indicated in that column inside brackets]						Approach to village
				Educational	Medical	Drinking water (potable)	Post and telegraph	Market day	Communications	
(1)	(2)	(3)	(4)	(5)	(6)	(7)	(8)	(9)	(10)	(11)
60	Irla	584.17	735 (126)	P,M	—(5–10)	W	—(5–10)	Tuesday	BS	PR
61	Nagardas .. .	1,044 15	932 (165)	P,M	—(–5)	W,R	—(–5)	Tuesday	BS	PR
62	Bordi .. .	288 97	312 (54)	P	—(–5)	W	—(5–10)	—(–5)	—(–5)	KR
63	Khirda .	533.50	956 (175)	P,M	—(5–10)	W	—(5–10)	Tuesday	BS	PR
64	Borgaon	698.20	871 (158)	P	—(5–10)	W	—(–5)	—(5–10)	—(5–10)	KR
65	Pimpla .	233.97	485 (83)	P	—(5–10)	W	—(–5)	—(5–10)	—(–5)	KR
66	Amkhed .	738.14	834 (152)	P,M	—(10+)	W	PO	—(10+)	—(5–10)	KR
67	Dabelwel	917 11	845 (156)	P	FPC	W,R	—(–5)	Sunday	RS	PR
68	Karli	1,339.48	1,272 (216)	P	—(10+)	W,N	—(–5)	—(10+)	BS	PR
69	Gunj	595.05	446 (88)	P	—(10+)	W	—(–5)	—(10+)	—(10+)	PR
70	Tornala	1,182 87	1,331 (234)	P,M	—(10+)	W	PO	—(10+)	BS	KR
71	Kinkheda .	910.79	628 (119)	P,M	—(10+)	W,R	—(5–10)	—(10+)	—(10+)	KR
72	Sawanga Jahagir .	1,014.65	1,173 (216)	P,M	—(–5)	W	PO	—(10+)	—(10+)	KR
73	Kondala Mahali .	683.52	764 (142)	P	—(5–10)	W	—(5–10)	—(5–10)	—(5–10)	KR
74	Sonwal alias Januna	284.13	597 (105)	P	—(5—10)	W	—(5–10)	—(5–10)	—(5–10)	KR
75	Tandan Shewai ..	978 39	937 (184)	P	—(5–10)	W	—(5–10)	—(5–10)	—(5–10)	PR
76	Pardi Takmor ..	1,319 43	1,830. (319)	P.M	D	W	PO	Friday	BS	PR
77	Pandav Umrav ..	737.00	923 (157)	P.M	—(–5)	W	—(–5)	—(–5)	—(–5)	KR
78	Malegaon Bhat Umra	618.38	552 (92)	P,M	—(5–10)	W	—(–5)	—(–5)	BS	PR
79	Bhat Umra .	725 74	800 (149)	P,M	—(5–10)	W	PO	—(5–10)	—(5–10)	KR
80	Surala	586.73	591 (106)	P,M	—(–5)	W	—(–5)	—(–5)	—(–5)	PR
81	Pangri Dhankute .	1,029.46	539 (96)	P	—(5–10)	W	—(5–10)	Tuesday	—(5–10)	PR
82	Jodgavhan .. .	898 93	1,045 (190)	P	—(10+)	W	—(–5)	—(10+)	RS	PR
83	Masala Kh. ..	639.42	729 (129)	P	—10+)	W	—(–5)	—(5–10)	—(5–10)	KR
84	Khadki Izara .	922.44	655 (126)	P	—(10+)	W	—(–5)	—(5–10)	—(5–10)	KR
85	Tapowan .. .	411 70	23 (5)	P	—(10+)	W	—(–5)	—(5–10)	—(10+)	KR
86	Pangri Navghare .	1.266 77	1.786 (336)	P,M	—(5–10)	W	PO	Tuesday	BS	KR
87	Kolhi ..	226 53	179 (29)	P,M	—(5–10)	W,N	—(5–10)	Tuesday	—(–5)	KR
88	*Bolhi* .. .	315.46		*Uninhabited*						
89	Malegaon Jahagir	1,422.71	10,727 (1,975)	P,M,H,PUC	H,HC.D,FPC	T,W	PTO, Phone.	Tuesday	BS	PR
90	Wadap .	444 65	806 (139)	P,M	—(–5)	W	—(5–)	—(–5)	BS	PR
91	Pangrikute .. .	1,029 46	1,562 (295)	P,M	D. FPC	W	—(5–10)	Tuesday	BS	PR
92	Dharpimpri .	295.30	256 (50)	P	—(10+)	W	—(–5)	—(5–10)	BS	PR
93	Chandas . ..	978.72	1,156 (232)	P,M	FPC	W	—(–5)	—(–5)	BS	PR
94	Kalamgavhan .	753 24	1,241 (208)	P,M	RP	W	—(–5)	—(–5)	BS	PR
95	Kenwat	1,864 92	3,093 (547)	P,H	D,RP(2)	W	PO	Thursday	BS	PR
96	Pimpri Sarhad	712 45	901 (174)	P	—(5–10)	W	—(–5)	—(–5)	BS	PR
97	Kuksa . ..	455 12	532 (102)	P	—(5–10)	W	—(–5)	—(5–10)	BS	PR
98	Anchal . .	558 14	910 (167)	P	—(5–10)	W,R	PO	—(5–10)	BS	PR
99	Tapowan ..	147.88	174 (27)	P	—(–5)	W	—(–5)	—(5–10)	—(–5)	KR
100	Jogeshwari	271 64	606 (104)	P	—(–5)	W	—(–5)	—(–5)	BS	PR
101	Ganeshpur ..	528.31	489 (91)	P	—(–5)	W,R	—(–5)	—(–5)	BS	PR
102	Jamb Adhav ..	719 03	923 (176)	P	—(–5)	W	—(–5)	—(–5)	—(–5)	KR
103	Nandhana ..	917.31	1,466 (313)	P	—(5–10)	W	PO	—(5–10)	—(–5)	PR
104	Ghati Pr Shirpur	518.80	552 (99)	P	—(5–10)	W	—(–5)	—(5–10)	—(5–10)	KR
105	Mirzapur . ..	420 47	445 (82)	P	—(–5)	W	—(–5)	—(–5)	—(5–10)	KR
106	Pangarkhed	335.47	404 (64)	P	—(–5)	W,N	—(–5)	—(–5)	—(–5)	KR
107	Manka	377 00	187 (33)	P	—(5–10)	W	—(5–10)	—(5–10)	BS	KR
108	Ekamba .. .	1,412 00	1,632 (317)	P,M	—(5–10)	W	PO	—(5–10)	BS	PR
109	Shirpur .	3,942 00	9,395 (1,567)	P,H	MCW,D,FPC	T,W	PTO,Phone	Wednesday	BS	PR
110	Keli .	385 00	607 (110)	P,M,H	RP	W	—(–5)	Tuesday	—(–5)	KR
111	Bhera ..	715 73	643 (132)	P,M,H	—(–5)	W	—(–5)	Tuesday	—(–5)	KR
112	Amani	1,220 57	1,900 (354)	P,M,H	—(–5)	W	—(–5)	Tuesday	BS	PR
113	Zodga Kh	441 17	204 (43)	P,M,H	—(5—10)	W	—(5–10)	Tuesday	BS	PR
114	Zodga Bk. .	337.56	313 (60)	—(–5)	—(5–10)	W	—(–5)	Tuesday	BS	PR
115	Jambharunwadi ..	3,548 00	299 (52)	P,M,H	—(5—10)	W,N	—(5–10)	Tuesday	BS	KR
116	Sawargaon Barde ..	977 00	993 (190)	P	—(10+)	W	—(–5)	—(10+)	BS	PR
117	Dharkata .	350 00	147 (24)	—(–5)	—(5–10)	W	—(–5)	—(5–10)	—(–5)	KR

Nearest town and distance (in kms.)	Power supply	Staple food	LAND USE (Area under different types of land use in hectares) Forest	Irrigated (by source)	Un-irrigated	Culturable waste	Not available for cultivation	Remarks (including any place of religious, historical or archaeological interest)	Location Code No.
(12)	(13)	(14)	(15)	(16)	(17)	(18)	(19)	(20)	(1)
Washim (23)	ED	Wheat, Jowar	..	W(23.00), WE(6 00)	442.07	62 50	50 60	..	60
Washim (22)	ED	Wheat, Jowar	..	W(4 00)	975 83	40 05	24 27	..	61
Washim (25)	.	Jowar	..	..	150 66	99 41	38 90	..	62
Washim (29)	.	Wheat, Jowar	.	W(9.00)	453 00	23 50	48.00	..	63
Washim (25)	.	Jowar	..	..	150.66	219.41	328 13	..	64
Washim (18)		Jowar			55 53	14 10	164 34	.	65
Washim (15)		Jowar	..	W(3 00)	650 00	34 00	51 14	..	66
Washim (16)	.	Jowar	..	..	671 50	126 00	119 61	..	67
Washim (18)	ED	Jowar	..	W(4 00)	871 86	302 62	161 00	.	68
Washim (18)	..	Jowar	..	.	379 05	61.00	155 00	.	69
Washim (18)	..	Jowar	112.01	W(10.00)	600 50	300 36	160 00	..	70
Washim (26)	ED	Jowar	..	W(30.00)	500 50	205 29	175.00	..	71
Washim (10)		Jowar	..	W(3.00)	460 00	444.52	107 13	..	72
Washim (18)	ED	Jowar	70.87	..	341.65	110 00	161 00	..	73
Washim (16)	.	Jowar	..	..	82 63	71 00	130 50	..	74
Washim (16)	.	Jowar	..	.	716.60	88.50	173.29	..	75
Washim (16)	ED	Jowar	..	W(5 00)	950 00	243 43	121 00	..	76
Washim (16)	ED	Jowar	..	W(0 50)	671.50	57.00	8.00	..	77
Washim (16)	..	Jowar		W(5 00)	150 00	110 00	353.38	..	78
Washim (16)	..	Jowar	..	.	248.00	190 00	287.74	.	79
Washim (4)	ED	Jowar	..	W(0.25)	471 90	91.25	23.33	.	80
Washim (6)	ED	Wheat, Jowar	..	W(47.00), WE(37.00)	819 00	26.46	100.00	.	81
Washim (18)	..	Jowar	..	.	450 00	217 62	231.31	..	82
Washim (15)	.	Jowar	..	.	450 00	85 12	104 30	.	83
Washim (17)	.	Jowar	.	W(0 90)	732 10	72 19	117 25	.	84
Washim (16)	.	Jowar	251 31	.	43 27	73 18	43 94	..	85
Washim (20)	ED	Wheat	..	.	913.35	118.23	235.19	..	86
Washim (23)	.	Wheat, Jowar	..	W(5 10)	208 18	12 15	1 10	..	87
				Uninhabited					88
Washim (20)	ED	Wheat, Jowar	..	W(73.00)	1,016.00	124.00	209 71	.	89
Washim (24)	ED	Wheat, Jowar	.	W(32.00), WE(18.00)	348.09	21.08	25 48	..	90
Washim (27)	ED	Wheat, Jowar		W(47.00), WE(37.00)	819 00	26.46	100 00	.	91
Washim (28)		Wheat, Jowar	..	W(3.00)	246 00	10.00	36 30	..	92
Washim (30)	ED	Rice, Wheat	85 00	W(8.00), WE(3 00)	796 00	29 00	57 72	..	93
Washim (30)	ED	Rice, Wheat	..	W(2 00)	629.00	32 24	90 00	.	94
Mehkar (24)	ED	Rice, Wheat	..	W(4 00), WE(6.00), O(2 00)	1,542 00	218 00	92 92	..	95
Washim (7)	ED	Rice, Wheat		W(1.00), WE(6 00)	582 00	54 00	69.45	..	96
Mehkar (21)	ED	Rice, Wheat	.	W(1.00), WE(5 00)	428 00	15.12	6 00	..	97
Mehkar (21)	ED	Rice, Wheat		W(2 00), WE(6 00)	536 00	..	14 14	..	98
Mehkar (24)	ED	Rice, Wheat	.	W(1.00), O(3 00)	130 88	11 00	2 00	..	99
Mehkar (3)	.	Rice, Wheat	..	W(2 00), WE(1 00)	256.00	3.00	9 64	..	100
Mehkar (2)		Rice, Wheat	.	W(1 00), WE(6.00)	435.00	85 31	1.00	..	101
Washim (35)		Rice Wheat	..	W(2 00)	629.00	4.00	84.03	..	102
Washim (42)	ED	Rice, Wheat	..	W(7 00)	427 00	273.00	210.31	..	103
Washim (40)		Wheat, Jowar	.	W(7 00)	427.00	71 00	13 80	.	104
Washim (26)		Wheat, Jowar	.	W(4 00)	321 00	16 00	79 47	..	105
Washim (28)		Wheat, Jowar		W(1.00)	235 00	43 00	56 47	.	106
Washim (20)	ED	Wheat, Jowar	..	W(1.00), WE(11 00)	312 00	42.00	11.00	..	107
Washim (25)	ED	Wheat, Jowar	.	W(3 00), WE(32.00)	1,085.00	239.00	53 00	..	108
Washim (30)	ED	Wheat, Jowar	.	W(7.00), WE(170 00)	3,016 00	321 00	428 00	..	109
Washim (20)	ED	Wheat, Jowar	..	W(1 00), WE(25 00)	270 00	26 00	63 00	..	110
Washim (23)	ED	Wheat, Jowar	.	W(4 20), WE(4 00)	536 01	167 07	4.45	..	111
Washim (16)	ED	Wheat, Jowar	2 00		1,022 06	105 76	90.75	..	112
Washim (14)	.	Wheat, Jowar	.	W(1.00)	413 98	21 60	4 59	..	113
Washim (11)	..	Wheat, Jowar	.	W(7 00), WE(7 00)	271 83	51.38	0.35	..	114
Washim (16)	.	Jowar	.	..	1,272.62	1,210 24	1,065.14	.	115
Washim (10)	ED	Wheat, Jowar	190 00	W(7 00)	734.00	14.00	32 00	..	116
Washim (6)	..	Wheat, Jowar	16.00	W(2 00)	318.00	6 00	8 00	..	117

VILLAGE DIRECTORY

Location Code No	Name of village	Total area of the village (in hectares)	Total population and No of households	AMENITIES AVAILABLE (If a village does not have a particular amenity, the distance-range in Km. of the nearest place where it can be availed of has been indicated in that column inside brackets)						Approach to village
				Educational	Medical	Drinking water (potable)	Post and telegraph	Market day	Communications	
(1)	(2)	(3)	(4)	(5)	(6)	(7)	(8)	(9)	(10)	(11)
118	Kata	1,577 00	2,966 (580)	P,H	D,FPC, RP	W	PO	—(5-10)	BS,RS	PR
119	Kondala Zamre	1,041.00	1,442 (245)	P	—(10+)	W	—(-5)	—(10+)	BS	PR
120	Kamathwada	205.00	349 (56)	P	—(5-10)	W	—(5-10)	—(5-10)	—(5-10)	KR
121	Waghjali	173 00	238 (44)	—(5-10)	—(5-10)	W	—(5-10)	—(5-10)	—(-5)	KR
122	Gondegaon	430 00	791 (138)	P	—(5-10)	W	—(-5)	—(5-10)	—(-5)	KR
123	Sakra	423 00	625 (119)	P	—(-5)	W	—(-5)	—(5-10)	—(-5)	KR
124	Jambhrun-Mahali	333.15	823 (149)	P	—(10+)	W	PO	—(5-10)	—(5-10)	KR
125	Bitoda Teli	532 26	432 (89)	P	—(10+)	W	—(-5)	—(5-10)	BS	PR
126	Kajlamba	966.60	1,394 (262)	P	—(10+)	W	PO	—(10+)	BS	PR
127	Kharola	783 44	824 (140)	P	—(5-10)	W	—(5-10)	—(5-10)	BS	PR
128	Fulsakra	99.84	9 (2)	—(5-10)	—(5-10)	W	—(5-10)	—(5-10)	—(5-10)	KR
129	Kelamba Mahali	966 60	1,929 (340)	P,M,H	FPC	W	PO	—(5-10)	BS	KR
130	Bramhanwada N. Asola	264 00	453 (79)	P	—(-5)	W	—(-5)	—(-5)	—(-5)	KR
131	Asola Jahagir	335.00	697 (122)	P	—(-5)	W	—(-5)	—(-5)	BS	PR
132	Chikhali Kh.	344.00	412 (74)	P	—(-5)	W	—(-5)	—(-5)	—(-5)	KR
133	Hisse Chikhali	91 00	73 (10)	—(-5)	—(-5)	W	—(-5)	—(-5)	—(-5)	KR
134	Chikhali Bk.	302 00	382 (80)	P	—(-5)	W	—(-5)	—(-5)	—(-5)	KR
135	Adgaon N. Kata	193 00	88 (19)	—(-5)	—(-5)	W	—(-5)	—(-5)	—(-5)	PR
136	Zakalwadi	499 00	601 (112)	P	—(-5)	W	—(-5)	—(-5)	—(-5)	KR
137	Sonkhas	678 00	930 (178)	P	—(5-10)	W	—(-5)	—(5-10)	BS	PR
138	Jambhrun-Parande	545 00	636 (113)	P	—(10+)	W	—(-5)	—(10+)	BS	PR
139	Tamashi	1,372 00	2,318 (416)	P,M,H	D,RP	W	PO	—(10+)	BS	PR
140	Wakad Pr. Washim	2,290.79	218 (41)	P,M,H	D	W, Tk	PO	Friday	BS	PR
141	Shelgaon Bondade	448 58	859 (157)	P,M,H	—(10+)	W	PO	—(5-10)	BS	KR
142	Bramhanwada Bk.	181 23	125 (23)	P,M	—(10+)	W	—(-5)	—(10+)	BS	PR
143	Chiwara	901 55	1,405 (281)	P,M,H	—(5-10)	W	PO	Tuesday	BS	PR
144	Bramhanwada Kh.	150.16	79 (17)	—(-5)	—(10+)	W	—(-5)	—(10+)	BS	KR
145	Karanji	1,058.86	1,903 (330)	P M	D	W	—(5-10)	Monday	—(5-10)	KR
146	*Dharkaranji*	692.11		——— *Uninhabited* ———						
147	Shelgaon Bagade	603.41	343 (63)	P,M,H	—(10+)	W	—(10+)	—(10+)	—(10+)	PR
148	Jamthi	211.00	2 (1)	—(-5)	—(-5)	W	—(-5)	—(-5)	BS	PR
149	Kinhi Ghodmod	428 33	533 (97)	P	—(5-10)	W	—(-5)	—(5-10)	BS	KR
150	Tiwali	1,647 37	1,970 (333)	P,H	D	W	PO	Thursday	—(-5)	KR
151	*Sakrapur*	339 14		——— *Uninhabited* ———						
152	Koyali Kh.	589 43	408 (81)	P	—(5-10)	W	—(-5)	—(5-10)	—(-5)	KR
153	Koyali Bk.	962 67	961 (173)	P,M,H	D	W	—(-5)	—(5-10)	—(5-10)	KR
154	Jaikhed	231 05	111 (21)	—(-5)	—(-5)	W,R	—(-5)	—(5-10)	—(-5)	KR
155	Netansa	1,295.04	2,031 (351)	P	RP	W	PO	—(5-10)	BS	PR
156	Nawali	950 05	1,295 (235)	P,M,H	D	W	PO	—(10+)	—(-5)	PR
157	Gowardhan	2,073 03	2,545 (482)	P,M,H	FPC	W	PO	Friday	BS	PR
158	Wagh Kh	682 90	1,052 (185)	P	—(5-10)	W	—(5-10)	—(5-10)	—(-5)	KR
159	Wasari	881 14	1,547 (287)	P	—(5-10)	W,N	—(5-10)	—(5-10)	BS	PR
160	Dudhali	135 89	688 (109)	P	—(-5)	W	—(-5)	—(-5)	BS	PR
161	Wagh Bk.	636 70	660 (124)	P	—(10+)	W	—(-5)	—(-5)	—(-5)	KR
162	Shelgaon Khavne	392 67	344 (58)	P	—(10+)	W	—(10+)	—(10+)	—(10+)	KR
163	Dapuri Kh	670 19	79 (14)	P	—(5-10)	W	—(-5)	—(5-10)	BS	KR
164	Mutha	259 81	351 (60)	P	—(10+)	W,N	—(-5)	—(10+)	—(10+)	KR
165	Dapuri Pr Washim	396 17	368 (68)	P	—(5-10)	W,N	—(5-10)	—(5-10)	BS	KR
166	Waghlud	613.41	583 (111)	P,M	—(10+)	W,N	—(-5)	—(10+)	—(10+)	KR
167	Hiwara Rohila	859.76	1,203 (211)	P,M	—(10+)	W	PO	—(10+)	BS	KR
168	Gawha	252.00	324 (64)	—(-5)	—(5-10)	W	—(5-10)	—(5-10)	BS	PR
169	Dodki	254.00	356 (68)	P	—(5-10)	W	—(-5)	—(5-10)	—(5-10)	KR
170	Jambhrun-Dharmaji	81 00	27 (7)	—(5-10)	—(5-10)	W	—(5-10)	—(5-10)	—(5-10)	KR
171	Kakaddat	421 00	366 (61)	P	—(-5)	W	—(-5)	—(-5)	—(-5)	KR
172	Supkhed	850.08	892 (136)	P	—(5-10)	W	PO	—(5-10)	BS	PR
173	Kanadi	101.86	129 (20)	P	—(10+)	W	—(-5)	—(10+)	—(-5)	KR
174	Dhanora Kh.	334 63	518 (94)	P	—(-5)	W	—(-5)	—(5-10)	—(-5)	KR
175	*Chendkapur*	260.60		——— *Uninhabit d* ———						
176	Bori Bk.	572 80	426 (84)	P	—(5-10)	W,N	—(-5)	—(5-10)	—(5-10)	KR

Nearest town and distance (in kms.)	Power supply	Staple food	LAND USE (Area under different types of land use in hectares) Forests	Irrigated (by source)	Un-irrigated	Cultu-rable waste	Not available for cultivation	Remarks (including any place of religious, historical or archaeological interest)	Loca-tion Code No.
(12)	(13)	(14)	(15)	(16)	(17)	(18)	(19)	(20)	(1)
Washim (4)	ED	Wheat, Jowar	187.00	W(22.00), TW(40.00)	1,260.00	36.00	32 00	..	118
Washim (4)	ED	Wheat, Jowar	234.00	W(7.00), WE(10.00)	751.00	31.00	8.00	..	119
Washim (2)	..	Wheat, Jowar	3.00	W(2.00)	188 00	7.00	5.00	..	120
Washim (2)	.	Wheat, Jowar	8.00	W(3.00)	148.00	5.00	9 00	..	121
Washim (4)	..	Wheat, Jowar	70.00	W(14 00)	330.00	12.00	4 00	..	122
Washim (16)	..	Wheat, Jowar	.	..	192.00	70 00	161.00	..	123
Washim (16)	..	Jowar	..	W(5.00)	126 15	95.00	107.00	..	124
Washim (16)	..	Jowar	..	W(2.00)	249.01	91.25	190.00	..	125
Washim (16)	..	Jowar	..	W(20 00)	840 00	75.26	31.34	..	126
Washim (16)	..	Jowar	..	W(10 00)	761.97	11 47	..	..	127
Washim (16)		Jowar	..	..	21 23	44 61	34.00	..	128
Washim (16)	ED	Jowar	.	WE(0.90)	190.00	467.00	308.70	..	129
Washim (4)	..	Wheat, Jowar	18.00	W(21.00)	219.00	4 00	2.00	..	130
Washim (4)	..	Wheat, Jowar	21.00	W(18 00)	278 00	6 00	12.00	..	131
Washim (2)	.	Wheat, Jowar	10 00	W(4.00)	320.00	1.00	9.00	..	132
Washim (2)	.	Wheat, Jowar	4.00	W(2.00)	73.00	8 00	4 00	..	133
Washim (2)	ED	Wheat, Jowar	12.00	W(5 00)	273.00	4.00	8.00	..	134
Washim (1)		Wheat, Jowar	8 00	W(2.00)	168.00	5.00	10 00	..	135
Washim (4)	ED	Wheat, Jowar	40.00	W(2.00), WE(22.00)	411.00	5.00	19.00	..	136
Washim (4)	ED	Wheat, Jowar	46.00	W(2 00), WE(18 00)	545.00	49.00	18 00	..	137
Washim (8)	ED	Wheat, Jowar	23 00	W(17.00), WE(13 00)	451.00	28 00	13.00	..	138
Washim (8)	ED	Wheat, Jowar	72 00	W(27.00), WE(50.00)	1,177.00	30.00	16 00	..	139
Mehkar (16)	ED	Wheat, Jowar	..	W(22.11)	1,822.39	425.39	20.90	..	140
Washim (16)	..	Wheat, Jowar	.	W(33.00)	228 75	144 00	42 83	..	141
Patur (16)	.	Wheat, Jowar	..	W(8.00), WE(6.00)	148.61	17.67	0.95	..	142
Patur (17)	ED	Wheat, Jowar	..	W(41.00), WE(41.00)	702.00	114 54	3.01	..	143
Patur (16)	..	Wheat, Jowar	..	W(4.30), WE(4 00)	124.05	17.59	0.22	..	144
Patur (13)	ED	Wheat, Jowar	.	W(115.50), WE(65 00)	849.47	28.89	..	..	145
				Uninhabited					146
Washim (18)	.	Wheat, Jowar	..	..	516.60	14.69	72.12	..	147
Shirpur (4)	EA	Rice, Jowar	..	W(7.00)	199.00	3.00	2.00	..	148
Washim (26)	..	Wheat, Jowar	..	W(2 00)	374.00	24.00	28.33	..	149
Washim (30)	..	Wheat, Jowar	.	W(2 00)	1,374.00	112.00	159.37	..	150
				Uninhabited					151
Washim (22)	..	Wheat, Jowar	.	W(2 00), WE(6.00)	559 43	10.00	12 00	..	152
Mehkar (22)	..	Wheat, Jowar	..	W(2.00), WE(1.00)	256.00	403.00	300.67	..	153
Mehkar (20)	..	Rice, Wheat	.	W(2 00)	197.00	12.00	20.05	..	154
Mehkar (20)	ED	Wheat, Jowar		W(12.00),WE(20.00),O(4.00)	1,047.00	116.00	96 04	..	155
Washim (46)	ED	Wheat, Jowar	..	W(3.00)	487.00	232.00	228 05	..	156
Mehkar (38)	ED	Wheat, Jowar		W(1.00),WE(12.00),Tk(97.00)	1,414.00	227.00	322.03	..	157
Washim (36)	.	Wheat, Jowar	.	W(6 00)	582.00	34.90	60.00	..	158
Washim (25)		Wheat, Jowar	..	W(20.19)	622.86	214.80	23.29	..	159
Washim (36)		Wheat, Jowar		W(5 00)	117.89	10.00	3.00	..	160
Washim (20)	.	Wheat, Jowar	..	W(3.20)	548.60	76.38	8 52	..	161
Washim (18)		Wheat, Jowar	.	W(4.01)	307.55	31.58	49 53	..	162
Washim (21)	..	Wheat, Jowar	.	W(16.00), WE(3.00)	474 00	106.00	71.19	..	163
Washim (12)	..	Wheat, Jowar	67.38	W(7 33)	136.98	36.78	11.34	..	164
Washim (13)	..	Wheat, Jowar	.	W(8.30)	246.09	62.41	79.37	..	165
Washim (15)	..	Wheat, Jowar	.	W(6 51)	586.48	19.32	1.10	..	166
Washim (10)	..	Wheat, Jowar	..	W(9 70)	707 31	127.75	15.00	..	167
Washim (5)	.	Wheat, Jowar	9 00	W(16.00)	17.00	101.00	109.00	..	168
Washim (5)	ED	Wheat, Jowar	20 00	W(9.00),WE(5.00)	194.00	12.00	14.00	..	169
Washim (2)	ED	Wheat, Jowar	.	WE(1.00)	78.00	..	2.00	..	170
Washim (1)	..	Wheat, Jowar	43 00	W(10.00)	343.00	22.00	3.00	..	171
Washim (16)	..	Jowar	..	W(1 00)	507.40	125.00	216.68	..	172
Washim (16)	ED	Jowar	..	W(5 00)	16.00	34.06	46.80	..	173
Washim (16)	.	Wheat, Jowar	..	..	248.03	25.50	61.10	..	174
				Uninhabited					175
Washim (8)	..	Wheat, Jowar	.	..	373.53	103 67	95.60	..	176

VILLAGE DIRECTORY

Location Code No.	Name of village	Total area of the village (in hectares)	Total population and No of households	AMENITIES AVAILABLE (If a village does not have a particular amenity, the distance-range in Km. of the nearest place where it can be availed of has been indicated in that column inside brackets)						Approach to village
				Educational	Medical	Drinking water (potable)	Post and telegraph	Market day	Communications	
(1)	(2)	(3)	(4)	(5)	(6)	(7)	(8)	(9)	(10)	(11)
177	Masala Bk ..	209 27	173 (38)	P	—(5–10)	W,N	—(5–10)	—(5–10)	—(5–10)	KR
178	Umra Shamsuddin	1,110.17	1,064 197)	P	—(5–10)	W	PO	—(5–10)	—(10+)	KR
179	Degaon Pr Ansing	401 49	251 (38)	P	—(5–10)	W	—(5–10)	—(5–10)	—(10+)	KR
180	Ekamba Pr. Ansing	722.00	632 (118)	P	—(5–10)	W	—(5–10)	—(5–10)	—(10+)	PR
181	Ilkhi	782.31	645 (112)	P	—(–5)	W	—(–5)	Wednesday	BS	PR
182	Ansing	1,880.48	5,787 (1,084)	P,M,H	H,HC,D	W	PO	Wednesday	BS	PR
183	Jawala	871 44	585 (117)	P	—(–5)	W	—(–5)	Wednesday	—(10+)	PR
184	Umra Kapase .	701.44	908 (157)	P	—(5–10)	W	—(5–10)	Wednesday	—(10+)	KR
185	*Mohgavhan Dube* ..	176.63				*Uninhabited*				
186	Pardi Asra ..	1,401.60	1,190 (204)	P,M,H	D	W	PO	Wednesday	BS	PR
187	Babulgaon . ..	855 57	929 (147)	P	—(5–10)	W	PO	—(5–10)	BS	PR
188	Gonhi . .	599 09	7 (2)	—(–5)	—(–5)	W	—(–5)	—(–5)	—(–5)	PR
189	Umra Mand .	387.00	301 (49)	P	—(–5)	W	—(–5)	—(–5)	BS	KR
190	Surkandi	673.00	887 (137)	P	—(–5)	W,N	—(–5)	—(–5)	—(–5)	KR
191	Jambhrun Bhite ..	247 00	280 (56)	—(–5)	—(5–10)	W	—(5–10)	—(5–10)	—(5–10)	KR
192	Jambhrun-Naoji ..	192 00	371 (64)	P	—(–5)	W	—(–5)	—(–5)	BS	PR
193	Walki Jahagir ..	616 10	552 (93)	P	—(5–10)	W	—(5–10)	—(5–10)	—(5–10)	KR
194	Shrigiri . ..	177.41	197 (40)	P	—(5–10)	W	—(5–)	—(5–10)	—(–5)	KR
195	*Dharagiri*	148 62				*Uninhabited*				
196	Tandali Bk .	722 67	854(162)	P,M	D	W	—(–5)	—(10+)	BS	PR
197	Taktoda .	509.97	373 (61)	P	—(10+)	W	—(10+)	—(10+)	BS	KR
198	Sonwana . .	449 38	512 (96)	P	—(5–10)	W	—(5–10)	—(10+)	—(–5)	KR
199	Borala . ..	519 10	535(107)	P	—(10+)	W	—(–5)	—(10+)	—(5–10)	KR
200	Khandala Shirpur	460 74	865 (150)	P,M	FPC	W	PO	—(10+)	BS	PR
201	Dhorkheda .	599 05	647 (118)	P	—(10+)	W	PO	—(10+)	BS	KR
202	Kotha .	393 14	689 (113)	P	—(5–10)	W	—(5–10)	—(5–10)	—(5–10)	KR
203	Yevta ..	1,194.11	1,372 (257)	P,M	—(5–10)	W	PO	—(5–10)	—(5–10)	KR
204	Dapuri .	670 19	819 (147)	P	—(5–10)	W	—(–5)	—(5–10)	BS	PR
205	Masala Pen .	792 17	1,261 (232)	P	—(5–10)	W,R	PO	—(5–10)	BS	PR
206	Shelgaon Rajgure	771.60	831 (139)	P	—(–5)	W,R	—(–5)	—(–5)	BS	PR
207	Bori Pen .	965.26	1,194. (202)	P	—(–5)	W,R	—(–5)	—(5–10)	—(–5)	KR
208	Mangrul Zanak .	1,569.34	1,817 (354)	P,M,H	FPC	W	PO	Monday	BS	PR
209	Wadji . .	594 90	738 (136)	P	—(–5)	W	—(–5)	—(5–10)	—(–5)	KR
210	Lehani .. .	1,460.19	1,175 (225)	P,M	D,FPC,RP	W	PO	—(5–10)	BS	PR
211	Karanji Pr. Wakad	692 11	548 (102)	P	—(–5)	W	—(–5)	—(5–10)	BS	KR
212	Gavandhala ..	922 91	762 (139)	P	—(–5)	W	—(–5)	—(5–10)	BS	PR
213	Nagzari . ..	276 11	313 (65)	—(–5)	—(–5)	W	—(–5)	—(5–10)	BS	KR
214	Ukirkhed . .	254.51	189 (31)	—(–5)	—(5–10)	W	—(–5)	—(–5)	BS	KR
215	Mahagaon .	1,016 45	1,582 (320)	P	—(10+)	W,R	PO	—(–5)	BS	PR
216	Balkhed .	553 01	1,403 (255)	P	—(10+)	W,R	PO	—(–5)	BS	PR
217	Dhodap Bk	777 90	1,563 (284)	P,M	—(5–10)	W,R	—(–5)	Saturday	BS	PR
218	Bhapur ..	574 33	725 (128)	P	—(–5)	W	—(–5)	—(5–10)	—(5–10)	KR
219	Gobhani .	1,686 35	2,007 (371)	P,H	RP	W	PO	Friday	BS	PR
220	Tandulwadi	182 99	95 (14)	—(–5)	—(5–10)	W,R	—(–5)	—(10+)	BS	PR
221	Dhodap Kh.	588 77	767 (124)	P	—(5–10)	W	—(5–10)	—(5–10)	—(5–10)	PR
222	Degaon ..	590.71	512 (85)	P	—(10+)	—(10+)	W,R	—(10+)	BS	KR
223	Linga Kotwal	567.01	736 (138)	P	—(10+)	W	—(10+)	—(10+)	BS	PR
224	Kinkhed .	494 11	628 (112)	P	—(10+)	W	—(10+)	—(10+)	BS	PR
225	Chinchamba Pen	1,099.14	1,671 (300)	P,M	D	W,R	PO	—(5–10)	—(5–10)	KR
226	Hiwar Pen	354 49	767 (143)	P	—(10+)	W,R	—(5–10)	—(10+)	—(–5)	KR
227	Pardi Tikhe	1.165 05	622 (120)	P	—(10+)	W	—(–5)	—(10+)	BS	KR
228	Khadki . .	393.19	232 (39)	P	—(10+)	W,N	—(10+)	—(10+)	—(10+)	KR
229	Sirsala	493 42	925 (170)	P	—(10+)	W	—(–5)	—(10+)	BS	KR
230	Mohaja Pr Washim	893 54	1,037 (182)	P,M	—(10+)	W	PO	—(10+)	BS	PR
231	Nagthana .	584 12	858 (151)	P	—(5–10)	W	PO	—(5–10)	Bk	PR
232	Wangi .	427 37	662 (115)	P	—(5–10)	—(5–10)	W,R	—(5–10)	BS	PR
233	Dhanora Bk.	362 01	441 (79)	P	—(5–10)	W	—(5–10)	—(5–10)	—(–5)	KR
234	Pardi Ekburji	471.84	254 (46)	P	—(5–10)	T,W	—(5–10)	—(5–10)	—(–5)	KR
235	Anjankhed .	320 00	276 (45)	P	—(–5)	W	—(–5)	—(–5)	—(–5)	KR

Nearest town and distance (in kms.)	Power supply	Staple food	LAND USE (Area under different types of land use in hectares) Forest	Irrigated (by source)	Un-irrigated	Cultu-rable waste	Not available for cultivation	Remarks (including any place of religious, historical or archaeological interest)	Loca-tion Code No.
(12)	(13)	(14)	(15)	(16)	(17)	(18)	(19)	(20)	(1)
Washim (8)		Wheat, Jowar			175 23	14 97	19.07		177
Washim (10)	ED	Wheat, Jowar			820 23	167 61	122 33		178
Washim (11)		Jowar			332 52		68 97	.	179
Washim (17)		Jowar	1 10		597.14	79 50	4¢ 26		180
Washim (17)		Wheat, Jowar	1 20		349 54	102 70	328 87		181
Washim (14)	ED	Jowar	73.53		1,449 62	2 8 48	58 85		182
Washim (36)		Jowar			557 18	18 8 76	125 50		183
Washim (12)		Jowar			602 27	42 03	57 14		184
				Uninhabited					185
Washim (9)	ED	Jowar			992 14	220 00	189 46		186
Washim (7)		Jowar		WE(8 09)	634 16	89 43	123 89		187
Washim (5)	ED	Wheat, Jowar	40 00	WE(17 00) TW(30 00)	428 00	32 00	52 09		188
Washim (4)		Wheat, Jowar	38 00	WE(1 00)	329 00	13,00	6 00		189
Washim (4)		Wheat, Jowar	113 00	W(7 00), WE(2 00)	492 00	38 00	21 00		190
Washim (3)		Wheat, Jowar	15 00	W(1 00)	185 00	26 00	20 00	.	191
Washim (2)	ED	Wheat, Jowar	7 00	W(2 00) WE(13 00)	149 00	15 00	6 00		192
Washim (6)	ED	Wheat, Jowar		WE(7.79)	513 90	81 50	12 91		193
Washim (9)	ED	Wheat, Jowar		W(3 30)	157 86	14 88	1 37		194
				Uninhabited					195
Washim (10)		Wheat, Jowar		WE(4 43)	632 04	70 42	15.78	.	196
Washim (13)		Wheat, Jowar		WE(7 64)	423 16	62 13	17 04	.	197
Washim (13)		Wheat, Jowar		WE(4 51)	353 00	63 88	18 99		198
Washim (17)		Wheat, Jowar		WE(7 37)	352 30	133 93	25 50		199
Washim (20)	ED	Wheat, Jowar		W(5 80)	407 60	32 99	14 35		200
Washim (23)		Wheat, Jowar	..	WE(3 70)	539 43	9 ·9	46 13	.	201
Washim (20)		Wheat, Jowar	..	WE(2 20)	23 56	257 73	109 65		202
Washim (25)	.	Wheat, Jowar		WE(5 62)	894 62	187 75	106 12	..	203
Washim (32)		Rice, Jowar		W(16 00), WE(3 00)	474 00	66 00	111 19		204
Washim (30)	.	Rice, Wheat	.	WE(20 92)	594 62	153 13	23 50		205
Washim (36)		Rice, Wheat		W(4 00), WE(6 00)	607 00	127 00	32 60		206
Washim (40)		Rice, Wheat		W(10 00)	728 00	123 00	104 26		207
Mehkar (20)	ED	Rice, Wheat		W(8 00) WE(12 00), O(2 00)	1,460 00	68 00	19 34		208
Mehkar (20)	ED	Rice, Wheat		.	582 00	10 00	2 90		209
Mehkar (18)	ED	Rice, Wheat		W(6 00)	1,331 00	10 19	113 00		210
Mehkar (16)	ED	Rice, Jowar		W(10 00)	539 00	46 00	97 11		211
Mehkar (15)	ED	Rice, Jowar	.	WE(9 00)	218 00	394 00	301 91		212
Mehkar (19)	ED	Rice, Jowar		W(6 00), WE(16 00)	238 11	10 00	6 00		213
Mehkar (15)	EAg	Rice, Jowar		..	245.51	5 00	4 00		214
Mehkar (12)	ED	Rice, Jowar		W(2.00)	810 00	116 00	88 45		215
Mehkar (15)	ED	Rice, Jowar		W(6 00)	534 01	6 00	7 00	.	216
Mehkar (18)	ED	Rice, Wheat		.	562 00	87 90	128 00		217
Mehkar (21)	ED	Rice, Wheat		W(1 00)	167 00	196 00	210 33		218
Mehkar (34)	ED	Rice, Wheat		WE(6 00)	1,331 00	36 35	313 00		219
Mehkar (22)		Rice, Wheat		.	165 99	2 00	15 00	.	220
Washim (42)	.	Rice, Wheat		W(3 00)	423 00	112 00	50 77	.	221
Washim (51)		Rice, Wheat		W(9 02)	416 03	155 80	9 86	..	222
Washim (50)	ED	Wheat, Jowar	.	W(13 81)	427 21	123 90	2 09		223
Washim (52)	..	Wheat, Jowar		W(10 00)	394 24	49 01	40.86	.	224
Washim (27)	ED	Wheat, Jowar	.	W(28 21)	788 86	276 31	5 76		225
Washim (24)	..	Wheat, Jowar		W(3 15)	279 42	59 72	21 20	.	226
Washim (23)	ED	Wheta, Jowar		W(5.62)	894 62	264 05	0 76		227
Washim (17)	..	Wheat, Jowar	..	W(7.20)	220.77	79 29	85 93		228
Washim (15)	ED	Wheat, Jowar		W(11 20)	416 49	49 42	16 31		229
Washim (13)	ED	Wheat, Jowar			718 12	148 47	26 95	.	230
Washim (8)	ED	Wheat, Jowar		WE(8 53)	417 09	64 17	94 33	..	231
Washim (6)	ED	Wheat, Jowar	.	WE (5 66)	311 47	85 18	25 06	..	232
Washim (8)	ED	Wheat, Jowar	.	W(0 50)	254 16	48 69	58.66	.	233
Washim (9)	..	Wheat, Jowar	65.52	W(2.10)	258 01	88 34	57.87	..	234
Washim (4)	..	Wheat, Jowar	8 00	W(4.00)	292 00	8 00	8.00	..	235

VILLAGE DIRECTORY

Location Code No.	Name of village	Total area of the village (in hectares)	Total population and No. of households	AMENITIES AVAILABLE [If a village does not have a particular amenity, the distance-range in Km. of the nearest place where it can be availed of has been indicated in that column inside brackets]						Approach to village
				Educational	Medical	Drinking water (potable)	Post and telegraph	Market day	Communications	
(1)	(2)	(3)	(4)	(5)	(6)	(7)	(8)	(9)	(10)	(11)
236	Panchala	949.00	556 (95)	P	—(–5)	W	—(–5)	—(–5)	—(–5)	KR
237	Mohgavhan Dak	752.07	649 (111)	P	—(–5)	W	—(–5)	—(10+)	—(10+)	PR
238	Falegaon Thet	1,054 58	900 (157)	P	—(5–10)	W	PO	—(5–10)	—(5–10)	PR
239	Jambhrun-Jahagir	905.26	530 (101)	P	—(10+)	W	—(10+)	—(10+)	BS	PR
240	Shelgaon	603.41	540 (98)	P	—(5–10)	W	—(–5)	—(5–10)	—(5–10)	PR
241	Bramha	3,271.26	1,334 (255)	P	—(10+)	W	PO	—(10+)	—(10+)	KR
242	Pimpalgaon	1,081.56	1,494 (279)	P,M	—(10+)	W	PO	—(10+)	BS	PR
243	Khadsing	530.29	256 (49)	P	—(–5)	W	—(–5)	Wednesday	—(10+)	PR
244	Umrala	690 09	483 (99)	P	—(–5)	W	—(–5)	Wednesday	BS	PR
245	Shelu Bk.	912 78	999 (190)	P,M	—(5–10)	W	—(5–10)	Wednesday	BS	PR
246	Sapli	1,280.71	516 (92)	P,M	—(–5)	W	PO	Wednesday	BS	PR
247	Shelu Kh.	595.57	498 (92)	P	—(–5)	W	—(–5)	—(10+)	BS	KR
248	Warla	1,408.73	1,465 (287)	P,M	D	W	PO	Wednesday	BS	PR
249	Sirputi	1,186.33	1,044 (178)	P	—(–5)	W	—(–5)	Wednesday	—(10+)	KR
250	*Kapashi*	602.53		*Uninhabited*						
251	Dhumka	1,132.02	1,141 (190)	P	—(–5)	W,R	—(–5)	—(5–10)	—(5–10)	PR
252	Hisse Borala	795 00	738 (118)	P	—(5–10)	W	—(5–10	—(5–10)	—(–5)	KR
253	Tamsala	975 00	575 (85)	P	—(5–10)	W	—(5–10)	—(5–10)	BS	KR
254	Kekat Umra	1,258.00	2,440 (453)	P,H	D,RP	W	PO	Wednesday	RS	KR
255	Kumbharkhed	309.62	78 (9)	P	—(10+)	W	—(–5)	—(10+)	—(–5)	KR
256	Adoli	1,273.41	2,403 (445)	P,M	—(10+)	WR	PO	—(10+)	—(–5)	PR
257	Khandala Kh	850 88	562 (94)	P	—(10+)	W	—(5–10)	—(10+)	BS	PR
258	Sawargaon Jire	939 53	1,963 (333)	P	—(–5)	W	PO	—(–5)	—(–5)	KR
259	Rithad	1,644 76	3,460 (643)	P,M,H	RP	W,R	PO	—(10+)	BS	PR
260	Belkheda	512.08	816 (156)	P	—(5–10)	W	—(–5)	—(10+)	BS	KR
261	Deulgaon Banda	661.82	1,036 (178)	P	—(10+)	W,R	—(–5)	—(10+)	—(–5)	PR
262	Pedgaon	746.84	516 (90)	P	—(5–10)	W	—(–5)	—(5–10)	—(5–10)	KR
263	Kautha Kh.	1,591.55	2,009 (376)	P,M	D	W,R	PO	—(5–10)	BS	PR
264	Wadi Raital	767.03	839 (146)	P	—(–5)	W,R	—(–5)	—(5–10)	—(5–10)	KR
265	Bhokarkhed	432.85	480 (89)	P	—(–5)	W	—(–5)	—(5–10)	—(5–10)	KR
266	Palaskhed	709 17	725 (137)	P	—(5–10)	W	—(5–10)	—(5–10)	BS	PR
267	Khadki Pr Narsi	777.17	829 (138)	P	—(10+)	W	—(10+)	—(10+)	—(10+)	KR
268	Karda	1,205 40	1,404 (225)	P,M	—(5–10)	W,R	—(–5)	—(5–10)	BS	PR
269	Mothegaon	1,960 36	1,923 (315)	P,M	FPC	W	PO	—(10+)	—(10+)	PR
270	Sarupkhed	270 46	53 (10)	—(–5)	—(5–10)	W	—(5–10)	—(–5)	—(5–10)	KR
271	Ekalaspur	1,006 60	1,348 (248)	P	—(–5)	W	—(–5)	—(–5)	BS	PR
272	Wakad	2,290 79	2,900 (542)	P,M	D	W,Tk	PO	Friday	BS	PR
273	*Pantapur*	256.99		*Uninhabited*						
274	Gohogaon	872 65	1,122 (210)	P	D	W,R	—(–5)	—(5–10)	BS	KR
275	*Patwad*	361 06		*Uninhabited*						
276	Wadi Wakad	482 83	500 (90)	P	—(–5)	W	—(–5)	—(–5)	BS	PR
277	Borkhedi	828.71	1,346 (242)	P	—(–5)	W	—(–5)	Tuesday	BS	PR
278	Pimparkhed	261 63	251 (46)	P	—(–5)	W	—(5–10)	—(10+)	BS	KR
279	Shelukhadse	1,575 76	1,508 (264)	P,M	D	W	PO	—(–5)	BS	PR
280	Pachamba	335 97	193 (39)	P	—(5–10)	W	—(5–10)	—(5–10)	—(5–10)	KR
281	Ganeshpur Pr. Risod	674 92	647 (112)	P	—(5–10)	W,R	PO	—(5–10)	BS	KR
282	Bibkhed	847 89	786 (130)	P,M	—(–5)	W	—(–5)	—(–5)	BS	PR
283	Sawad	1,410.65	1,871 (340)	P	D	W	—(5–10)	—(5–10)	BS	PR
284	Mohoja Ingole	593 30	101 (87)	P	—(–5)	W,R	—(–5)	—(10+)	—(10+)	KR
285	Ghota Pr. Narsi	1,171.06	900 (138)	P	—(5–10)	W	—(–5)	—(5–10)	BS	PR
286	Chikhadi Pr. Narsi	1,171 06	1,546 (260)	P,M	D	W	PO	—(5–10)	BS	PR
287	Wanoja	837 04	1,073 (209)	P	—(10+)	W	PO	—(10+)	BS	PR
288	Asegaon Pen	797 19	1,261 (225)	P,M	FPC	W,R	PO	—(10+)	BS	PR
289	Yevti	1,078.31	1,813 (307)	P,M	—(10+)	W,R	PO	—(10+)	—(–5)	PR
290	Atkali	422 36	312 (53)	P	—(10+)	W	PO	—(10+)	—(–5)	KR
291	Jumda	280 31	585 (104)	P	—(10+)	W	—(–5)	—(10+)	—(10+)	PR
292	Toe	615 79	1,132 (236)	P	D	W	PO	—(10+)	—(10+)	KR
293	Wagholi Bk	441.11	352 (60)	P	—(10+)	W	—(–5)	—(10+)	—(–5)	KR
294	Vilegaon	332 00	505 (87)	P	—(–5)	W	—(–5)	—(10+)	—(10+)	KR

Nearest town and distance (in kms.)	Power supply	Staple food	LAND USE (Area under different types of land use in hectares) Forest	Irrigated (by source)	Un-irrigated	Culturable waste	Not available for cultivation	Remarks (including any place of religious, historical or archaeological interest)	Location Code No.
(12)	(13)	(14)	(15)	(16)	(17)	(18)	(19)	(20)	(1)
Washim (3)	.	Wheat, Jowar	193.00	GC(8 00), W(2.00), WE (10.00)	691.00	25 00	20.00	..	236
Washim (20)	.	Wheat, Jowar	95.29		376 04	1 74	279 00	..	237
Washim (8)	ED	Wheat, Jowar	..		587 66	372 84	94 08	..	238
Washim (7)	..	Wheat, Jowar			577.05	101 19	227.02	..	239
Washim (9)	.	Wheat, Jowar	..	.	516 60		86 81	..	240
Washim (15)	.	Rice, Wheat	..	..	953.51	1,111 11	1,206.64	..	241
Washim (10)	ED	Rice, Wheat	.	GC(10.25)	979.80	55.56	35.95	..	242
Washim (15)	ED	Jowar	.		443.90	61 27	25 12	..	243
Washim (15)	.	Wheat, Jowar	8.09	.	463.78	110 14	108.08	..	244
Washim (16)	ED	Wheat, Jowar	20.23	.	722 79	114.52	55.24	..	245
Washim (24)	ED	Wheat, Jowar	123 47	..	738 34	327 00	91.90	..	246
Washim (13)	.	Wheat, Jowar	.	GC(6 20)	542 00	20.27	27.10	..	247
Washim (20)	ED	Wheat, Jowar	63 13	GC(213 10)	1,021.47	55.35	55 68	..	248
Washim (12)	.	Wheat, Jowar	333.18	GC(150.10)	497 93	50 12	155.00	..	249
				Uninhabited					250
Washim (6)	..	Wheat, Jowar	389 00	GC(18.12)	715 75	5 00	4.15	..	251
Washim (5)		Wheat, Jowar	109.00	GC(18 00), W(2.00)	602.00	5.00	59 00	..	252
Washim (5)	.	Wheat, Jowar	162 00	GC (43 00,) W(3.00)	674.00	42 00	51.00	..	253
Washim (10)	ED	Wheat, Jowar	172 00	GC (122.00), W(5.00)	839.00	57.00	63.00	..	254
Washim (14)	ED	Wheat, Jowar	..	WE (6 00)	250.30	43 97	9 35	..	255
Washim (14)	..	Wheat, Jowar	.	TW (7.50)	891 66	275 36	98 89	..	256
Washim (18)	ED	Wheat, Jowar	.	Tk (5.20)	696 82	135 89	12 97	..	257
Washim (16)	ED	Wheat, Jowar	.	WE (32 10)	752 52	117 40	37 51	..	258
Washim (18)	ED	Wheat, Jowar		WE (93 00)	1,154 45	353 45	43 86	..	259
Washim (26)	ED	Wheat, Jowar	.	WE (20.00)	384.77	90 80	16.51	..	260
Washim (25)		Wheat, Jowar	.	WE (12 10)	571 52	60 31	17 89	..	261
Washim (25)	..	Wheat, Jowar		WE (6 27)	335 95	111 84	292.78	..	262
Washim (23)	ED	Wheat, Jowar	1 83	WE (39 23)	833.13	594.66	122 70	..	263
Washim (35)	ED	Wheat, Jowar	.	WE (16.47)	586.23	152 93	11.40	..	264
Washim (35)	ED	Wheat, Jowar	..	WE (4 61)	335.53	82 11	10 60		265
Washim (49)	ED	Wheat, Jowar	.	WE (1 80)	505.52	190 21	11.64	..	266
Washim (49)	ED	Wheat, Jowar		WE (1.00)	696.21	49.41	30.55	.	267
Washim (51)		Wheat, Jowar	.	WE (15 00)	857.41	311.18	21.81	.	268
Washim (30)	ED	Wheat, Jowar		WE (13.25)	1,426 77	505 88	14 46	.	269
Washim (16)		Rice, Wheat	.	O (0 77)	185 00	71 76	12 93		270
Washim (20)	ED	Wheat, Jowar		W (20 51), R(10 00)	756 56	202 86	16.67	.	271
Mehkar (16)	ED	Wheat, Jowar		W (22 11)	1,822 41	425.39	20.88	.	272
				Uninhabited					273
Mehkar (12)	ED	Wheat, Jowar		W (27 48)	744 05	84 97	16 15	.	274
				Uninhabited					275
Mehkar (14)	.	Wheat, Jowar		W (3 80)	387 03	87 70	4.30	.	276
Washim (52)	ED	Wheat, Jowar		W (8 10)	608.78	201 63	10 20	.	277
Mehkar (51)	ED	Wheat, Jowar	.	W (4 05)	218 11	38 47	1.00	..	278
Mehkar (18)	ED	Wheat, Jowar	.	W (55 10)	1,325 07	194.50	1 09	..	279
Mehkar (20)	ED	Wheat, Jowar		W (0 41)	257 17	70.81	7 58	..	280
Mehkar (25)	ED	Wheat, Jowar	.	W (0 51)	509 56	153.93	10 92	.	281
Mehkar (35)	ED	Wheat, Jowar		W (8 00)	601 89	222 10	15 90		282
Washim (35)	ED	Wheat, Jowar	.	GC (2 02), W(41 07)	962.75	396 75	8 06	.	283
Washim (35)	ED	Wheat, Jowar	.	W (7 02)	462 86	117 34	6 08	.	284
Washim (34)	..	Wheat, Jowar		WE (10 12)	509.83	616 17	34 94	..	285
Washim (30)	ED	Wheat, Jowar		WE (10 45)	879 69	167 57	113.35	..	286
Washim (25)	ED	Wheat, Jowar	.	WE (17.11)	653.14	152.32	14 47	..	287
Washim (21)	ED	Wheat, Jowar		WE (10 50)	603 04	150.35	33.30	..	288
Washim (18)	ED	Wheat, Jowar		WE(68 92)	350 65	206 95	451 79	..	289
Washim (18)	..	Wheat, Jowar	.	WE(5 00)	298.13	99 95	19 28	..	290
Washim (15)	..	Wheat, Jowar		WE(5 00)	229 30	13.06	32 95	..	291
Washim (14)	..	Wheat, Jowar		O(35 00)	537 00	17 00	26 79		292
Washim (14)		Wheat, Jowar	.	WE(2 72)	279 38	116 43	42 58		293
Washim (11)		Wheat, Jowar	20 00	GC(22 02), WE(2 00)	252 00	13 00	22 98	..	294

VILLAGE DIRECTORY

Location Code No.	Name of village	Total area of the village (in hectares)	Total population and No of households	AMENITIES AVAILABLE [If a village does not have a particular amenity, the distance-range in Km. of the nearest place where it can be availed of has been indicated in that column inside brackets]						Approach to village
				Educational	Medical	Drinking water (potable)	Post and telegraph	Market day	Communications	
(1)	(2)	(3)	(4)	(5)	(6)	(7)	(8)	(9)	(10)	(11)
295	Tondgaon	1,634 22	3,381 (620)	P,H	D,FPC	W	PO	—(10+)	—(10+)	KR
296	Saikhed .	437.22	393 (69)	P	D	W,N	—(–5)	—(10+)	BS	PR
297	Uklipen .. .	1,416 12	2,369 (444)	P,M	D	R	PO	Tuesday	BS	PR
298	Krishna .	618 71	1,121 (187)	P	—(—5)	W	—(–5)	Wednesday	BS	PR
299	Ghota . ..	260 85	765 (126)	P	—(5–10)	W	—(–5)	Wednesday	—(10+)	KR
300	Sonda .. .	1,096 72	974 (179)	P,M	—(5–10)	W	—(5–10)	Wednesday	—(10+)	PR
301	Sawali .. .	705.05	833 (149)	P,M	—(10+)	W	PO	Wednesday	—(10+)	KR
302	Jaipur . ..	689 45	1,294 (222)	P	D	W,R	PO	Wednesday	—(10+)	KR
303	Dhilli . ..	412 33	520 (90)	P	—(–5)	R	—(–5)	Wednesday	—(10+)	KR
304	Nimbalwadi ..	214.15	87 (14)	P	—(–5)	R	—(–5)	Wednesday	—(10+)	KR
305	Zodga . ..	567 72	233 (50)	P	—(–5)	R	—(–5)	Wednesday	—(10+)	KR
306	Tanka . ..	515 14	344 (70)	P	—(10+)	W,R	—(10+)	Wednesday	—(10+)	KR
307	Songavhan ..	567.85	456 (91)	P	—(10+)	R	—(10+)	Wednesday	—(10+)	KR
308	Wai . ..	943 86	1,070 (207)	P	—(10+)	W	PO	Wednesday	—(10+)	PR
309	Pangarkhed Pr.Ansing	278 23	223 (40)	P	—(10+)	R	—(10+)	Wednesday	—(10+)	PR
310	Sukli	592 06	776 (137)	P	—(–5)	W	—(–5)	—(5–10)	BS	PR
311	Rajgaon . ..	548 40	678 (131)	P	—(5–10)	W	—(5–10)	—(–5)	BS	PR
312	Deothana Bk. .	979 60	805 (135)	P	—(–5)	W	—(5–10)	—(–5)	RS	KR
313	Ganeshpur Pr.Washim	394 01	375 (74)	P	—(5—10)	W	—(5–10)	—(5–10)	BS	KR
314	Borkheda .	406 33	374 (72)	P	—(5–10)	W	—(5–10)	—(5–10)	—(5–10)	KR
315	Adgaon Kh .	430.12	669 (132)	P	—(–5)	W,R	—(–5)	—(5–10)	—(5–10)	KR
316	Kokalgaon .	609.79	1,102 (205)	P	D	W,R	PO	—(5–10)	—(5–10)	KR
317	Wagholi Kh.	378 12	375 (62)	P	—(5–10)	W,R	PO	—(5–10)	—(5–10)	KR
318	Warud Topha ..	410.16	400 (74)	P	—(–5)	W,R	—(–5)	—(10+)	—(–5)	KR
319	Koyali Bk. ..	925 13	1,171 (217)	P,M	D	W	—(–5)	—(–5)	—(–5)	KR
320	Koyali Kh. .	233.01	402 (75)	P	—(–5)	W	PO	—(–5)	BS	PR
321	Vyad . .	1,582.30	2,001 (364)	P,M	—(5–10)	W	PO	—(5–10)	BS	PR
322	Haral . .	1,946 59	3,120 (571)	P,M	D	W	PO	—(5–10)	BS	PR
323	Nijampur . ..	1,073 48	1,810 (280)	P	—(5–10)	W	—(5–10)	—(5–10)	—(5–10)	PR
324	Risod ..	4,138 76	15,569 (2,632)	P,H,PUC	MCW,MH,HC, D,FPC	W,Tk,L	PTO,Phone	Thursday	BS	PR
325	Mangwadi .	733 00	1,181 (207)	P	D	W	Phone	—(–5)	BS	PR
326	Ner	385.55	67 (11)	—(–5)	—(–5)	W	—(–5)	—(–5)	—(5–10)	PR
327	Chakoli ..	610 83	593 (100)	P	—(10+)	W	—(–5)	—(10+)	BS	PR
328	Kanheri	417 94	267 (45)	P	—(10+)	W,N	—(–5)	—(10+)	—(–5)	KR
329	Mop .	1,193 29	2,164 (401)	P,H	D,FPC	W	PO	Sunday	BS	PR
330	Loni Bk	877 30	2,507 (461)	P,H	D	T,W,R	PO	Monday	BS	PR
331	Loni Kh	698.49	594 (115)	P	—(—5)	W	—(–5)	—(–5)	—(–5)	KR
332	Asola . .	422 36	468 (80)	P	—(–5)	W	—(–5)	—(–5)	—(–5)	PR
333	Morgavhan .	676 75	729 (111)	P	—(10+)	W	—(–5)	—(10+)	BS	PR
334	Bhar Jahagir	1,546 40	2,932 (513)	P,M	MCW,MH,D	W	PO	Saturday	BS	PR
335	Agarwadi .	613 41	837 (128)	P	—(5–10)	W	—(5–10)	—(5–10)	—(5–10)	PR
336	Kankarwadi .	741.68	1,855 (312)	P,M	—(5–10)	W	—(5–10)	—(5–10)	—(5–10)	PR
337	Chinchmbabhar .	1,323 05	2,421 (440)	P,M,H	—(10+)	W	PO	Wednesday	BS	PR
338	Jawala Pr Risod	1,189 65	516 (88)	P	—(–5)	W	—(–5)	—(5–10)	—(5–10)	KR
339	Kurha	881 60	688 (139)	P	—(–5)	W	—(5–10)	—(5–10)	BS	PR
340	Mohatabandi	1,506 66	812 (156)	P	—(5–10)	W	—(5–10)	—(5–10)	—(–5)	PR
341	Mandwa . .	610 29	845 (157)	P	—(5–10)	W	—(–5)	—(–5)	—(–5)	PR
342	Umardari .	174 66	430 (80)	P	—(–5)	W	—(–5)	—(–5)	—(–5)	KR
343	Wakalwadi	216 05	580 (112)	P	—(–5)	W	—(10+)	—(–5)	—(–5)	KR
	Grand Total	271,9,6.09	331,879 (60,314)	P-312 M-94 H-32 PUC-2	H-2 MH MCW-5 HC PHC-3 D-45 FPC-19 O(RP)-19					

Nearest town and distance (in kms.)	Power supply	Staple food	LAND USE (Area under different types of land use in hectares) Forests	Irrigated (by source)	Un-irrigated	Culturable waste	Not available for cultivation	Remarks (including any place of religious, historical or archaeological interest)	Location Code No.
(12)	(13)	(14)	(15)	(16)	(17)	(18)	(19)	(20)	(1)
Washim (12)	ED	Wheat, Jowar		O(323.18)	998 61	251 32	61.11		295
Washim (9)	..	Wheat, Jowar	2.43	GC(1.61)	332 67	48 96	51.55	..	296
Washim (15)	.	Wheat, Jowar	.	GC(140 00)	1,002.44	211 14	62.54	..	297
Washim (13)	.	Wheat, Jowar	170 17	..	275 29	.	173.25	.	298
Washim (17)	ED	Wheat, Jowar	13 55	GC(50 25)	63.45	63.72	69.88	..	299
Washim (18)	.	Wheat, Jowar	0 40	..	605.43	412 38	78.51	..	300
Washim (17)	..	Wheat, Jowar	.	..	560 51	55 84	88.70	..	301
Washim (26)	ED	Wheat, Jowar	..	..	403.80	105.52	180.13	..	302
Washim (20)		Wheat, Jowar	.	.	224 15	12 10	176.08	..	303
Washim (22)	.	Jowar	..	..	193 90	16 18	4.07		304
Washim (20)	.	Jowar	.	..	225 45	111 10	231.17		305
Washim (17)	..	Jowar	..	..	386.90	89 03	39.21	..	306
Washim (16)	.	Wheat, Jowar	..	..	337.52	125.09	105.24	..	307
Washim (15)	..	Jowar	123 00	.	570 22	101.17	149.47	.	308
Washim (14)	.	Wheat, Jowar	..	..	183.16	..	95 07	..	309
Washim (12)	ED	Wheat, Jowar	4 04	O(15 10)	474 31	26.70	71.91		310
Washim (10)	ED	Wheat, Jowar	..	R(72 00)	392.16	75 75	8.49	..	311
Washim (12)	..	Wheat, Jowar	..	R(140.00)	402 47	256.42	180.71	..	312
Washim (14)		Wheat, Jowar	.	R(100.00)	171 01	36 00	87.00	..	313
Washim (15)		Wheat, Jowar	.	R(80 10)	218 23	..	108.00		314
Washim (12)	.	Wheat, Jowar	..	PC(150 00)	211 74	38 44	29 94	..	315
Washim (10)	..	Wheat, Jowar	..	O(15.00)	482.80	50 59	61 40	..	316
Washim (9)		Wheat, Jowar		..	246 05	69 61	62 46	..	317
Washim (21)	ED	Wheat, Jowar	.	W(4 50)	312 25	73.57	19 84	.	318
Washim (25)	ED	Wheat, Jowar	..	W(5 00)	385 70	238 84	295 59	.	319
Washim (25)	ED	Rice, Wheat		W(10.50)	138 25	50 35	33 91		320
Washim (33)	ED	Rice, Wheat	.	WE(60 37)	1,179 98	336 90	5.05		321
Washim (36)	ED	Rice, Wheat		W(14 00), WE(17.00)	1,437 47	210 01	268 11	.	322
Washim (40)	ED	Wheat, Jowar		W(29 00), Tk(2.00)	672 29	362.39	7 80	..	323
Washim (40)	ED	Wheat, Jowar	195 04	W(90 50)	2,972.04	788.01	93.17	.	324
Washim (42)	ED	Wheat, Jowar	..	W(15 00)	475 60	239 40	3 00	..	325
Mehkar (20)	ED	Rice, Wheat	..	W(2 70)	269 60	111 13	2.12	.	326
Mehkar (20)	ED	Wheat, Jowar		W(5 00)	419 92	179 92	5 99	.	327
Mehkar (20)	ED	Wheat, Jowar		W(6 10)	279 31	128.38	4.15	.	328
Mehkar (24)	ED	Wheat, Jowar	.	W(27 10)	911 00	244 51	10 68		329
Mehkar (26)	ED	Wheat, Jowar	.	W(50.00)	675 77	137 80	13 73		330
Mehkar (26)	ED	Wheat, Jowar	99 00	W(18 44)	510.00	70.95	0.10		331
Mehkar (24)	ED	Wheat, Jowar	46.17	W(4 20)	219 86	141.23	10 90	.	332
Mehkar (20)	ED	Wheat, Jowar	40 73	W(20 92)	469 92	138 98	6 20	.	333
Washim (46)	ED	Wheat, Jowar	.	W(20.10)	1,037.49	463 81	25 00	.	334
Washim (46)	ED	Wheat, Jowar		W(8 00)	504.11	97 65	3 65	..	335
Washim (46)	ED	Wheat, Jowar	.	W(60 00)	579.25	96 10	6 33	.	336
Washim (35)	ED	Wheat, Jowar		W(21 28)	1,204.27	67 40	30.10		337
Washim (35)	.	Wheat, Jowar	.	W(5 33)	909 80	270.00	4 52	.	338
Washim (39)	ED	Wheat, Jowar	101.59	W(12 20)	611 67	145 94	10 20	..	339
Washim (35)	..	Wheat, Jowar	1,016 52	W(3 60), Tk(17 70)	295 38	161.93	11 53		340
Washim (30)	ED	Wheat, Jowar	122 36	W(2 40)	390 27	78 89	16 37	..	341
Washim (32)	..	Jowar		.	163 00	11 66	..	..	342
Washim (35)	.	Wheat, Jowar		..	111.54	104 51	..	..	343
			12,888 59	GC(963 67), PC(150 00) W(2,142.26),WE(1,385 38) TW(77.50),Tk(121.90) R(402.10),O(403.05)	180,502 38	40,459.57	28,580 82	M (1)	

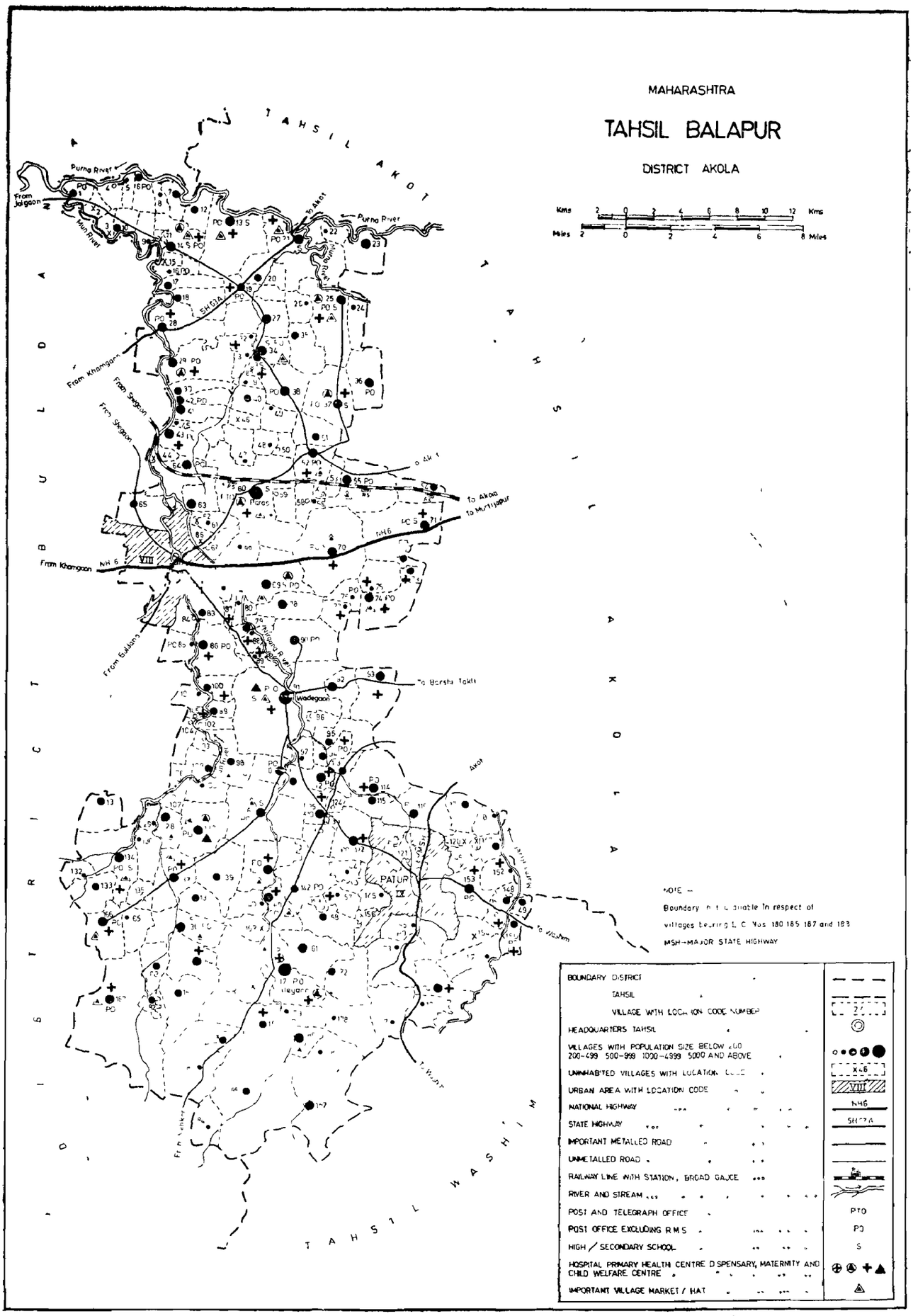

Based upon Survey of India map with the permission of the Surveyor General of India.

© Government of India Copyright 1985

ALPHABETICAL LIST VILLAGES

6. BALAPUR TAHSIL

Serial No.	Name of Village	Code No	Population 1981
(1)	(2)	(3)	(4)
1	Adgaon	132	301
2	Adoshi	50	72
3	Agikhed	147	809
4	Alegaon	171	5,218
5	Ambasi	142	926
6	Andhar Sangavi	187	1,234
7	Andura	21	2,910
8	Antri Malkapur	27	1,309
9	Asola	158	580
10	Astul	151	673
11	Babhali	123	68
12	Babhulgaon	125	1,348
13	Bagayat Patur	121	40
14	Bahadura	17	720
15	Balhadi	104	76
16	Barlinga	73	676
17	Batwadi Bk.	86	1,382
18	Batwadi Kh.	85	480
19	Beltala	157	238
20	Belura Bk.	95	509
21	Belura Kh	94	998
22	Bhandaraj Bk.	114	1,228
23	Bhandaraj Kh.	115	501
24	Bhanos	144	275
25	Bharatpur	93	1,003
26	Bhikundkhed	67	177
27	*Bhoratek*	15	*Uninhabited*
28	Bodkha	155	352
29	Borala	58	124
30	Borgaon Vairale	23	1,118
31	Borwakadi	56	249
32	Changefal	130	403
33	Chani	137	2,063
34	Charamuli	188	351
35	Charangaon	160	1,747
36	Chatari	127	2,158
37	Chikhalwal	181	675
38	Chinchkhed Patur	173	230
39	*Chinchkhed Pimpalkhuta*	170	*Uninhabited*
40	Chinchkhed Sasti	96	10
41	Chincholigaon	99	723
42	Chondhi	186	1,289
43	Dabaki	54	737
44	Dadham Bk.	72	558
45	Dadulgaon	124	131
46	Dagadkhed	8	387
47	*Davalpur*	62	*Uninhabited*
48	Degaon	90	2,528
49	Deulgaon	122	1,566
50	Dhadi	102	36
51	Dhanegaon	89	376
52	Dhanora	59	74
53	Digras Bk.	110	1,324
54	Digras Kh.	111	614
55	*Dolarkhed*	162	*Uninhabited*
56	Dongargaon	29	1,364
57	Gademod	87	26
58	Gaigaon	55	2,283
59	Gawandgaon	164	1,275
60	Golegaon	163	89
61	Gondhalwadi	176	404
62	Hasanapur	49	279
63	Hata	13	2,171
64	Hatrun	25	3,860
65	*Hingana Adsul*	3	*Uninhabited*
66	Hingana Nimba	9	460
67	Hingana Shelad	82	317
68	*Hingana Shikari*	2	*Uninhabited*
69	Hingana Wadegaon	97	438
70	*Hiwara*	135	*Uninhabited*
71	Jamb	179	411
72	Jambharun	143	124
73	Janoimel	5	321
74	Jogalkhed	47	495
75	*Jogtalav*	120	*Uninhabited*
76	Kadoshi	48	357
77	Kajikhed	1	724
78	*Kakaddari*	154	*Uninhabited*

6 BALAPUR TAHSIL—*contd.*

Serial No.	Name of Village	Code No.	Population 1981
(1)	(2)	(3)	(4)
79	Kalamba Bk.	41	1,151
80	Kalamba Kh.	30	529
81	Kalamba Mahagaon	42	636
82	Kanheri	69	2,728
83	Karanja Ramjanpur	19	972
84	Karla	161	1,005
85	*Kastkhed*	66	*Uninhabited*
86	Kasura	43	1,187
87	Kawatha	18	850
88	Khamkhed	79	553
89	Khamkhed Patur	118	456
90	Khanapur	153	1,348
91	Khandala	37	1,711
92	*Kharabi*	46	*Uninhabited*
93	Khetri	128	1,383
94	Khirpuri Bk.	74	1,583
95	Khirpuri Kh.	75	463
96	Kolasa	63	1,137
97	Kosgaon	175	263
98	Kothari Bk.	149	505
99	Kothari Kh.	148	137
100	*Kumbhari*	57	*Uninhabited*
101	Kupta	80	374
102	Lavkhed	106	183
103	Lohara	28	3,226
104	*Malhaldoli*	156	*Uninhabited*
105	Malkapur	145	462
106	Malkhed	11	*Uninhabited*
107	Malrajura	174	1,111
108	Malsur	136	2,700
109	Malwada	24	359
110	Manaki	78	1,125
111	Manali	53	87
112	Manarkhed	64	1,078
113	Mandava Bk.	83	512
114	Mandava Kh.	84	16
115	Mandoli	61	303
116	Manjari	36	1,301
117	Mokha	6	519
118	Morgaon Sadijan	38	1,409
119	Morzadi	35	875
120	Nagad	7	770
121	Nakashi	92	1,055
122	Nandkhed	76	412
123	Nandkhed Patur	117	524
124	Naya Andura	20	728
125	Nimba	14	2,495
126	Nimbi	16	453
127	Nimkarda	52	1,725
128	Nimkhed	103	120
129	*Onkarkhed*	44	*Uninhabited*
130	Pacharan	178	636
131	Padasingi	169	557
132	Palaskhed	159	122
133	Pandhurna	185	644
134	Pangara	165	230
135	Pangartati	168	547
136	Paras	60	9,790
137	Pardi	152	305
138	Pastul	150	638
139	Pimpalgaon	101	429
140	Pimpalkhuta	134	2,169
141	Pimpardoli	180	828
142	Raher	133	719
143	Ridhora	71	2,397
144	Sagad	12	671
145	Sangola	109	413
146	Sangwi Jomdeo	88	417
147	Sasti	126	3,767
148	Satargaon	65	647
149	Sawargaon	167	1,947
150	Sawarkhed	177	300
151	Sawar Pati	39	241
152	Saywani	138	603
153	Shekapur	172	505
154	Shelad	68	425
155	Shirla	116	1,764
156	Shirpur	129	483
157	*Shiv*	119	*Uninhabited*
158	Singoli	26	377

6 BALAPUR TAHSIL—*contd.*

Serial No.	Name of Village	Code No.	Population 1981
(1)	(2)	(3)	(4)
159	Sonagiri	45	215
160	Sonala	22	468
161	Sonuna	184	280
162	*Sotalwan*	146	*Uninhabited*
163	Sukali	139	724
164	Swarupkhed	4	182
165	Takali Gademod	81	15
166	Takali Khetri	107	8
167	Takali Khojbod	40	847
168	Takali Khureshi . ..	77	410
169	Takali Nimkarda	51	699
170	Tamshi	100	961
171	Tandali Bk.	112	1,012
172	Tandali Kh.	113	790
173	Tandali Tulanga	105	155
174	Tulanga Bk.	98	902
175	Tulanga Kh. .. .	108	797
176	Umara	166	1,757
177	Umarwadi	183	226
178	Ural Bk.	34	1,624
179	Ural Kh.	32	469
180	Vyalla	70	4,179
181	Wadegaon	91	10,986
182	Wahala	131	831
183	Warangaon	140	234
184	Wazegaon	10	728
185	Wirwara	141	2,616
186	Zarandi	182	745
187	Zural Bk.	33	521
188	Zural Kh.	31	281
	Total ..		167,454

VILLAGE DIRECTORY

Location Code No	Name of village	Total area of the village (in hectares)	Total population and No of households	AMENITIES AVAILABLE [If a village does not have a particular amenity, the distance-range in Km. of the nearest place where it can be availed of, has been indicated in that column inside brackets]						Approach to village
				Educational	Medical	Drinking water (potable)	Post and telegraph	Market day	Communications	
(1)	(2)	(3)	(4)	(5)	(6)	(7)	(8)	(9)	(10)	(11)
1	Kajikhed	286.46	724 (146)	P	—(5-10)	W,R	PO	—(5-10)	BS	PR
2	*Hingana Shikari* ..	207 67			——— *Uninhabited* ———					
3	*Hingana Adsul* ..	171 34			——— *Uninhabited* ———					
4	Swarupkhed .	256.52	182 (34)	P	—(-5)	W,R	—(-5)	—(-5)	—(-5)	KR
5	Janorimel	254.75	321 (71)	P	—(5-10)	W,R	—(5-10)	—(5-10)	—(5-10)	KR
6	Mokha .. .	351 94	519 (108)	P,M	—(5-10)	R	PO	—(5-10)	BS	PR
7	Nagad .. .	424 29	770 (139)	P	—(-5)	W,R	—(-5)	—(-5)	BS	KR
8	Dagadkhed .	169.35	387 (75)	P	—(-5)	W,R	—(-5)	—(-5)	—(-5)	KR
9	Hingana Nimba ..	349.81	460 (77)	P	—(-5)	W,R	—(-5)	—(-5)	BS	PR
10	Wazegaon ..	319.43	728 (124)	P	—(5-10)	W,R	—(-5)	—(5-10)	—(-5)	PR
11	*Malkhed*	87 13			——— *Uninhabited* ———					
12	Saga	481 54	671 (129)	P	—(-5)	W,R	—(-5)	—(-5)	BS	PR
13	Hata	1,951 42	2,171 (439)	P,M,H	D	W,R	PO	Sunday	BS	PR
14	Nimba	830 93	2,495 (462)	P,H,PUC	PHC,D	T,W,R	PO	Thursday	BS	PR
15	*Bhoratek*	147.70			——— *Uninhabited* ———					
16	Nimbi	311.17	453 (79)	P	—(-5)	T,W,R	PO	—(-5)	—(-5)	KR
17	Bahadura	397.30	720 (121)	P	—(-5)	W,R	—(-5)	—(-5)	—(-5)	KR
18	Kawatha	817.37	850 (169)	P	—(10+)	R	—(-5)	—(10+)	—(-5)	PR
19	Karanja Ramjanpur	1,104.31	972 (175)	P,M(2)	D	T,W	PO	—(-5)	BS	PR
20	Naya Andura ..	481.95	728 (137)	P,M	—(5-10)	T	—(-5)	—(-5)	BS	PR
21	Andura	2,277.55	2,910 (636)	P,M,H(2)	D	T,W,R	PO	Wednesday	BS	PR
22	Sonala	310.16	468 (91)	P	—(-5)	T,R	—(-5)	—(-5)	—(-5)	PR
23	Borgaon Vairale ..	799 92	1,118 (228)	P,M	—(5-10)	T,R	—(5-10)	—(5-10)	BS	PR
24	Malwada	444 11	359 (66)	P	—(-5)	W,R	—(-5)	—(-5)	—(-5)	PR
25	Hatrun	1,574.54	3,860 (635)	P,M,H	PHC,D	T,W,R	PO	Tuesday	BS	PR
26	Singoli	419 31	377 (58)	P	—(-5)	T,W	—(-5)	—(-5)	—(-5)	KR
27	Antri Malkapur ..	1,168 20	1,309 (265)	P,M	—(10+)	W	—(-5)	—(10+)	—(-5)	PR
28	Lohara	1,751 56	3,226 (539)	P,M	HC,D	W,R	PO	—(10+)	BS	PR
29	Dongargaon ..	1,298 79	1,364 (266)	P,M	PHC,D	W,R	PO	—(10+)	BS	PR
30	Kalamba Kh. ..	409 69	529 (104)	P	—(10+)	W,R	—(-5)	—(10+)	—(-5)	PR
31	Zural Kh .. .	221 22	281 (55)	P	—(10+)	W	—(-5)	—(-5)	—(-5)	KR
32	Ural Kh.	241 45	469 (86)	P	D	W	—(-5)	—(-5)	—(-5)	KR
33	Zural Bk.	191 94	521 (91)	P,H	D	W	PO	—(-5)	BS	KR
34	Ural Bk	445.85	1,624 (322)	P,H	—(10+)	W	PO	Friday	BS	PR
35	Morzadi .. .	779 94	875 (162)	P	—(5-10)	W	—(5-10)	—(5-10)	—(5-10)	KR
36	Manjari . .	1,084 91	1,301 (269)	P,M	—(-5)	W	PO	—(5-10)	—(5-10)	PR
37	Khandala .	1,258 54	1,711 (326)	P,H	PHC,D	W	PO	—(5-10)	BS	KR
38	Morgaon Sadijan	865 66	1,409 (269)	P,M	—(10+)	W	PO	—(-5)	BS	PR
39	Sawar Pati	156 63	241 (43)	P	—(10+)	W	—(-5)	—(-5)	—(-5)	PR
40	Takali Khojbod	417.37	847 (169)	P	—(10+)	W	—(-5)	—(-5)	—(-5)	PR
41	Kalamba Bk.	462 46	1,151 (232)	P,M	—(10+)	R	—(-5)	—(10+)	—(-5)	PR
42	Kalamba Mahagaon	388 89	636 (127)	P,M	—(10+)	W,R	PO	—(10+)	—(-5)	PR
43	Kasura	771 23	1,187 (228)	P.M	D	W,R	PO	—(10+)	—(-5)	PR
44	*Onkarkhed* . ..	148.30			——— *Uninhabited* ———					
45	Sonagiri	401 73	215 (45)	P	—(10+)	W,R	—(-5)	—(10+)	—(-5)	PR
46	*Kharabi*	251.15			——— *Uninhabited* ———					
47	Jogalkhed .	529.87	495 (87)	P	—(-5)	W	—(-5)	—(-5)	—(-5)	KR
48	Kadoshi . .	263.55	357 (69)	P	—(5-10)	W	—(-5)	—(-5)	—(-5)	KR
49	Hasanapur	445 74	279 (60)	P	—(10+)	W	—(-5)	—(5-10)	—(-5)	KR
50	Adoshi	228.23	72 (14)	P	—(5-10)	W	—(-5)	—(-5)	—(-5)	PR
51	Takali Nimkarda .	320.98	699 (144)	P	—(-5)	W	—(-5)	—(-5)	BS	PR
52	Nimkarda	795.93	1,725 (369)	P,M	D	W	PO	Wednesday	BS	PR
53	Manali . .	287.00	87 (17)	—(-5)	—(10+)	W	—(-5)	—(-5)	BS	PR
54	Dabaki . ..	555.89	737 (151)	P	—(-5)	W	—(-5)	—(-5)	BS	PR
55	Gaigaon	1,512.06	2,283 (454)	P	—(10+)	W	PO	Thursday	BS/RS	PR
56	Borwakadi	79.22	249 (46)	P	—(-5)	W	—(-5)	—(-5)	—(-5)	KR
57	*Kumbhari*	111.93			——— *Uninhabited* ———					
58	Borala	325.40	124 (26)	P	—(-5)	W	—(-5)	—(-5)	—(-5)	PR

Nearest town and distance (in kms.)	Power supply	Staple food	LAND USE (Area under different types of land use in hectares) Forest	Irrigated (by source)	Un-irrigated	Cultu-rable waste	Not available for cultivation	Remarks (including any place of religious, historical or archaeological interest)	Loca-tion Code No.
(12)	(13)	(14)	(15)	(16)	(17)	(18)	(19)	(20)	(1)
Shegaon (26)		Wheat, Jowar	..		230.48	55.98	..	..	1
			———	*Uninhabited* ———					2
			———	*Uninhabited* ———					3
Shegaon (25)	.	Wheat, Jowar	..		209.22	45.46	1 84	..	4
Shegaon (24)	.	Wheat, Jowar	..		236 16	18.59	..	..	5
Shegaon (18)		Wheat, Jowar	..	.	331 28	8.33	12.33	M(1),T(1)	6
Shegaon (18)		Wheat, Jowar	..	..	358 92	39.42	25 95	C(1),T(1)	7
Shegaon (18)	..	Wheat, Jowar	..	.	157 98	6 98	4 39	C(1), T(1)	8
Shegaon (14)	ED, EAg	Wheat, Jowar	..	..	324.75	25.06	..	T(1)	9
Shegaon (22)		Wheat, Jowar	..	..	256.01	63.42	.	..	10
			———	*Uninhabited* ———					11
Shegaon (18)		Wheat, Jowar	..	.	330 16	96.93	54 45	C(1), T(1)	12
Shegaon (20)	EA	Wheat, Jowar		..	1,885 23	64.53	1 66	M(2), C(1), T(2)	13
Shegaon (14)	ED, EAg	Wheat, Jowar	..	.	712 40	118 53	..	M(4), T(2)	14
			———	*Uninhabited* ———					15
Shegaon (13)	.	Wheat, Jowar	..	.	239.80	71.37	..	T(2)	16
Shegaon (12)	ED	Wheat, Jowar	.	..	299 03	98.27	..	T(1)	17
Shegaon (10)	ED, EAg	Wheat, Jowar		..	640.05	159.00	18.32	C(1), T(1)	18
Shegaon (13)	ED, EAg	Wheat, Jowar	..		968.31	129 95	6 05	M(1), T(1)	19
Shegaon (16)	ED, EO	Wheat, Jowar	..	..	481.95	..	..	M(1), T(1)	20
Shegaon (18)	ED, EO	Wheat, Jowar	..	..	2,145 84	66.05	65 66	M(8), T(2)	21
Shegaon (20)	ED, EAg	Wheat, Jowar	..	..	283.73	21 80	4 63	M(2), T(1)	22
Shegaon (20)	ED, EAg	Wheat, Jowar	..	.	744 61	20.26	35.05	M(1), T(1)	23
Shegaon (15)	EA	Wheat, Jowar		W(2 00), WE(2.00)	432.18	7.93	..	..	24
Shegaon (16)	EA	Wheat, Jowar		W(3 00), WE(2.00)	1,412.35	21.80	135 39	M(4), T(4)	25
Shegaon (20)	ED,EAg	Wheat, Jowar	..	..	387 46	30.55	1 30	..	26
Shegaon (18)	ED, EAg	Wheat, Jowar	..	..	1,079.00	83.80	5 40	T(1)	27
Shegaon (9)	EA	Wheat, Jowar		..	1,256.05	480.75	14 76	..	28
Shegaon (9)	EA	Wheat, Jowar	..	..	1,223.50	72 01	3 28	M(4), T(1)	29
Shegaon (12)	ED, EAg	Wheat, Jowar		..	366 74	29.42	13.53	T(2)	30
Shegaon (15)	ED, EAg	Wheat, Jowar	.	..	199 19	11 08	10 95	M(2)	31
Shegaon (15)	EA	Wheat, Jowar		..	213 77	19.59	8 09	..	32
Shegaon (15)	ED, EAg	Wheat, Jowar	.	..	180.90	11 04	..	T(1)	33
Shegaon (14)	EA	Wheat, Jowar	.		376.33	46.22	23.30	T(1)	34
Shegaon (19)	ED, EAg	Wheat, Jowar	..	.	755.74	16.61	7 59	..	35
Akola (30)	ED, EAg	Wheat, Jowar			944.12	140 79	..	..	36
Akola (30)	EA	Wheat, Jowar		..	1,176.17	61.36	21 01	M(1),T(2)	37
Balapur (20)	ED, EAg	Wheat, Jowar	.	W(1 00), WE(3 00)	808.25	46.24	7 17	T(1)	38
Shegaon (17)	ED, EAg	Wheat, Jowar	.		141.55	8.19	6.89	..	39
Shegaon (18)	ED, EAg	Wheat, Jowar	..		399.63	5 89	11 85	T(1)	40
Shegaon (10)	ED, EAg	Wheat, Jowar		.	352 14	76.69	33.63	M(1), T(1)	41
Shegaon (12)	ED, EAg	Wheat, Jowar	..	.	342.48	29.70	16.71	T(1)	42
Shegaon (11)	ED, EAg	Wheat, Jowar	..	.	480 08	145.04	146 11		43
			———	*Uninhabited* ———					44
Shegaon (12)	ED, EAg	Wheat, Jowar	..	.	316.39	64.60	20.74	..	45
			———	*Uninhabited* ———					46
Balapur (8)	ED, EAg	Wheat, Jowar	..	..	491 00	12 00	26 87	..	47
Balapur (12)	ED, EAg	Wheat, Jowar			244 61	13.63	5 31	.	48
Balapur (20)	ED, EAg	Wheat. Jowar	.	.	405 47	37.42	2.85	T (1)	49
Balapur (20)	EA	Wheat, Jowar	..	..	221 62	3.15	3 46	.	50
Balapur (25)	EA	Wheat, Jowar		..	184.38	57.30	79 30	..	51
Balapur (20)	EA	Whaat, Jowar		WE (3.00)	627 25	11 00	154.68	M(2), T(2)	52
Akola (12)	EA	Wheat, Jowar		WE (12 00)	221.93	..	53.07	..	53
Akola (3)	EA	Wheat, Jowar	..	WE (5 00)	495.30	10.30	45 29	.	54
Akola (10)	EA	Wheat, Jowar	..	WE (22 00)	1,177.20	293.61	19.25	M(3)	55
Akola (12)	ED, EAg	Wheat, Jowar	..	WE (3 00)	69.23	..	6.99	.	56
			———	*Uninhabited* ———					57
Akola (12)	EAg	Wheat, Jowar	..	WE(2 00)	261.80	7 10	54.50	..	58

VILLAGE DIRECTORY

Location Code No.	Name of village	Total area of the village (in hectares)	Total population and No of households	AMENITIES AVAILABLE [If a village does not have a particular amenity, the distance-range in Km. of the nearest place where it can be availed of has been indicated in that column inside brackets]						Approach to village
				Educational	Medical	Drinking water (potable)	Post and telegraph	Market day	Communications	
(1)	(2)	(3)	(4)	(5)	(6)	(7)	(8)	(9)	(10)	(11)
59	Dhanora	255 78	74 (14)	—(-5)	—(-5)	W	—(-5)	—(-5)	—(-5)	PR
60	Paras	2,874 33	9,790(1,930)	P(2),H	PHC,D, RP	W	PTO	Friday	BS/RS	PR
61	Mandoli	432.16	303 (58)	P	—(-5)	W	—(-5)	—(-5)	—(-5)	PR
62	*Davalpur*	39 51			*Uninhabited*					
63	Kolasa	623 93	1,137 (209)	P,M	—(10+)	W,R	—(-5)	—(10+)	—(-5)	KR
64	Manarkhed	910 90	1,078 (215)	P,M	—(10+)	W,R	PO	—(5-10)	—(-5)	PR
65	Satargaon	749.74	647 (125)	P	—(-5)	W,R	—(-5)	—(-5)	—(-5)	KR
66	*Kastkhed*	91 38			*Uninhabited*					
67	Bhikundkhed	266 03	177 (41)	P	—(-5)	W,R	—(-5)	—(-5)	—(-5)	PR
68	Shelad	694 56	425 (87)	P	—(5-10)	W,R	—(-5)	—(5-10)	BS	PR
69	Kanheri	1,365 48	2,728 (579)	P H	PHC	W	PO	Wednesday	BS	PR
70	Vyalla	2,643.11	4,179 (766)	P,M,H	HC,D,RP(2)	W	PO	Thursday	BS	PR
71	Ridhora	1,769.82	2,397 (441)	P,H	D RP	W	PO	—(5-10)	BS	PR
72	Dadham Bk.	232 72	558 (102)	P	—(-5)	W	—(-5)	—(5-10)	—(-5)	KR
73	Burlinga	*329.54*	*676 (135)*	*P,M*	*D*	*W*	—(-5)	—(-5)	—(-5)	KR
74	Khirpuri Bk	1,060.34	1,583 (326)	P,M	D	W	PO	Tuesday	—(-5)	KR
75	Khirpuri Kh	621 09	463 (91)	P	D	W	—(-5)	—(-5)	—(-5)	PR
76	Nandkhed	399 10	412 (82)	P	—(-5)	W,R	PO	—(-5)	—(-5)	KR
77	Takali Khureshi	338 78	410 (89)	P	D	W	—(-5)	—(-5)	—(-5)	KR
78	Manaki	817 15	1,125 (208)	P	—(-5)	W,R	—(-5)	—(5-10)	BS	PR
79	Khamkhed	305 69	553 (106)	P	—(5-10)	W,R	—(-5)	—(5-10)	—(5-10)	KR
80	Kupta	255.51	374 (71)	P(2)	—(-5)	W,R	—(-5)	—(-5)	—(-5)	PR
81	Takali Gademod	195.16	15 (4)	—(-5)	—(-5)	W	—(-5)	—(-5)	—(-5)	KR
82	Hingana Shelad	308 69	317 (56)	P	—(-5)	W,R	—(-5)	—(-5)	—(—5)	KR
83	Mandava Bk.	489 29	512 (96)	P(2)	—(5-10)	W,R	—(-5)	—(5-10)	BS	PR
84	Mandava Kh.	374 78	16 (3)	—(-5)	—(5-10)	W,R	—(-5)	—(5-10)	BS	PR
85	Batwadi Kh	548.88	480 (92)	P,M	—(5-10)	W,R	PO	—(5-10)	—(5-10)	KR
86	Batwadi Bk	1,139.20	1,382 (276)	P,M	D	W,R	PO	—(5-10)	—(5-10)	KR
87	Gademod	212 05	26 (6)	P	D	W,R	—(10+)	—(10+)	—(10+)	KR
88	Sangvi Jomde	275 50	417 (81)	P	D	W,R	—(-5)	—(5-10)	—(5-10)	KR
89	Dhanegaon	228 90	376 (87)	P	D	W,R	—(-5)	—(5-10)	—(-5)	KR
90	Degaon	1,500 61	2,528 (528)	P,M	—(—5)	W	PO	—(-5)	BS	PR
91	Wadegaon	4,117 78	10,986(2,111)	P,H,PUC	MCW,HC,D, FCP,RP	T,W,R	PTO	Sunday	BS	PR
92	Nakashi	593.18	1,055 (223)	P,M	—(-5)	W	—(-5)	—(-5)	BS	PR
93	Bharatpur	1,227 80	1,003 (215)	P,M(2)	D	W	—(-5)	—(-5)	BS	PR
94	Belura Kh	656.30	998 (198)	P,M	D	W	PO	—(5-10)	BS	KR
95	Belura Bk	377.71	509 (109)	P	—(5-10)	W,R	—(-5)	—(5-10)	—(-5)	KR
96	Chincholi Gano Sasti	220.60	10 (1)	—(10+)	—(10+)	W	—(10+)	—(10+)	—(10+)	KR
97	Hingana Wadegaon	456.52	438 (87)	P	—(-5)	W,R	—(-5)	—(-5)	BS	PR
98	Tulanga Bk.	915.13	902 (179)	P,M(2)	—(5-10)	W,R	PO	Tuesday	BS	PR
99	Chincholigano	281.05	723 (137)	P	—(-5)	W,R	—(-5)	—(-5)	—(-5)	KR
100	Tamshi	533 59	961 (185)	P,M	D	W,R	—(5-10)	—(5-10)	—(5-10)	KR
101	Pimpalgaon	358.33	429 (90)	P	—(5-10)	W,R	—(5-10)	—(5-10)	—(5-10)	KR
102	Dhadi	232.65	36 (9)	—(-5)	—(5-10)	W,R	—(5-10)	—(5-10)	—(5-10)	KR
103	Nimkhed	255.87	120 (27)	P	—(5-10)	W,R	—(-5)	—(-5)	—(-5)	KR
104	Balhadi	299 40	76 (19)	—(5-10)	—(5-10)	W,R	—(5-10)	—(5-10)	—5-10)	KR
105	Tandali Tulanga	96.87	155 (34)	P	D	W,R	—(5-10)	—(5-10)	—(5-10)	KR
106	Lavkhed	166.86	183 (33)	P	—(-5)	W,R	—(-5)	—(-5)	—(-5)	PR
107	Takali Khetri	260.49	8 (2)	—(-5)	—(-5)	W,R	—(-5)	—(-5)	—(-5)	KR
108	Tulanga Kh.	433.43	797 (164)	P(2), M	—(-5)	W,R	—(-5)	—(-5)	—(-5)	PR
109	Sangola	453 34	413 (79)	P	—(-5)	W,R	—(-5)	—(-5)	—(-5)	PR
110	Digras Bk.	503.06	1,324 (257)	P,M	—(5-10)	W	PO	—(5-10)	BS	PR
111	Digras Kh.	478.00	614 (121)	P	—(-5)	W	PO	—(10+)	BS	PR
112	Tandali Bk.	408.00	1,012 (200)	P,M	HC,D	W,R	PO	—(10+)	BS	PR
113	Tandali Kh	224 00	790 (154)	P,M	—(-5)	W	—(-5)	—(10+)	BS	PR
114	Bhandaraj Bk.	1,083.00	1,228 (249)	P,M	D, CHW	W,R	PO	—(10+)	—(5-10)	KR
115	Bhandaraj Kh	374.00	501 (105)	P	—(-5)	W,R	—(-5)	—(10+)	—(5-10)	KR
116	Shirla	1,192.00	1,764 (364)	P,M	CHW	W,R	PO	—(5-10)	BS	PR

Nearest town and distance (in kms.)	Power supply	Staple food	LAND USE (Area under different types of land use in hectares) Forest	Irrigated (by source)	Un-irrigated	Cultu-rable waste	Not available for cultivation	Remarks (including any place of religious, historical or archaeological interest)	Loca-tion Code No.
(12)	(13)	(14)	(15)	(16)	(17)	(18)	(19)	(20)	(1)
Balapur (9)	.	Wheat, Jowar	..	.	220.78	..	35 00	..	59
Balapur (8)	EA	Wheat, Jowar	..	WE(29.00)	2,657 00	188 14	0 19	T(2)	60
Balapur (3)	ED, EAg	Wheat, Jowar	.	WE(5 00)	365.37	59 72	2 07	M(15), C(1),T(3)	61
				Uninhabited					62
Balapur (15)	ED, EAg	Wheat, Jowar	..	..	528 36	59.59	35 98	..	63
Balapur (8)	ED	Wheat, Jowar	..	..	708 20	81 81	120 89	T(2)	64
Balapur (6)	..	Wheat, Jowar	..	..	674.41	4 25	71 08	..	65
				Uninhabited					66
Balapur (3)	ED	Wheat, Jowar	..	..	244.32	..	21 71		67
Balapur (5)	ED, EAg	Wheat, Jowar		WE(2 00)	550.13	..	142 73	M(1)	68
Balapur (9)	ED, EAg	Wheat, Jowar	.	WE(31 00)	1,217 17	16.51	100 80	T(3)	69
Akola (9)	EA	Wheat, Jowar	.	WE(58 00)	2,335.00	215.28	34 83	M(1), T(4)	70
Akola (3)	EA	Wheat, Jowar	.	WE(4 00)	1,704 00	..	61 82	M(1), T(1)	71
Akola (6)	..	Wheat, Jowar			212 10	.	20 62	..	72
Akola (8)	ED,EAg	Wheat, Jowar	..	W(8 00), WE(6.00)	234.00	5 54	76.00		73
Akola (12)	EA	Wheat, Jowar		W(32 00), WE(16 00)	959 00	47 00	6 34	T (1)	74
Akola (9)	EA	Wheat, Jowar	..	W(12 00)	576 00	20 09	13 00	M (1)	75
Akola (13)		Wheat, Jowar	..	W(5 00)	297 00	76 10	21 00		76
Akola (13)	EAg	Wheat, Jowar	..	W(2.00)	276.00	38.00	22.78		77
Balapur (12)	EA	Wheat, Jowar		WE(26 00)	756 60		34.55	M(1), T(1)	78
Balapur (7)	EAg	Wheat, Jowar	..	WE(2 00)	238 02	3 10	62 57		79
Balapur (3)	ED,EAg	Wheat, Jowar		WE(4 00)	220 31	28 45	2 75	M (1)	80
Balapur (3)		Wheat, Jowar			180 90		14 26		81
Balapur (4)	ED,EAg	Wheat, Jowar		WE(4 00)	280.24	2 00	22 45	T (1)	82
Balapur (3)	ED	Wheat Jowar			413.80	3 21	72 28	T (2)	83
Balapur (3)	ED	Wheat, Jowar	.		270 80	30 ,0	73 58		84
Balapur (6)	ED,EAg	Wheat, Jowar		WE(6.00)	488.00	18 60	35 78		85
Balapur (6)	ED,EAg	Wheat, Jowar	.	WE(6 07)	1,030.08	43 49	59 56	T (4)	86
Balapur (11)		Wheat, Jowar			206 80	3 23	2 02		87
Balapur (10)	.	Wheat, Jowar			215 59	..	59.91		88
Balapur (11)	ED,EAg	Wheat, Jowar		WE(3 00)	208.23		17 67		89
Balapur (33)	EA	Wheat, Jowar		W(40 00), WE(15.00)	1,192.00	168.00	85 61	C(1)T(1)	90
Balapur (15)	EA	Wheat, Jowar	12 14	W(24 28)	4,015 03	47.31	19.02		91
Balapur (29)	EA	Wheat, Jowar		W(69 00), WE(6 00)	422 88	70 00	25 30	M(3)	92
Balapur (32)	EA	Wheat, Jowar		W(70 00), WE(6 00)	1,024 80	82 00	45.00	.	93
Patur (9)	EA	Wheat, Jowar		W(65 00), WE(10 00)	486 00	70 00	25 30	.	94
Patur (9)	EAg	Wheat, Jowar		WE(25 00)	231 71	90 00	31 00	..	95
Patur (15)		Wheat, Jowar			196 28	3 24	21 08	.	96
Patur (10)	EA	Wheat, Jowar		W(7 00), WE(3 00)	301 52	110.00	35 00		97
Patur (19)	ED	Wheat, Jowar		W(5 00)	650 00	124 00	136 13	M(1), T(2)	98
Balapur (9)	ED, EO	Wheat, Jowar		W(6 00)	215 00	30 05	30 00	..	99
Balapur (6)	ED, EO	Wheat, Jowar			443.00	35 00	55 59	M (1), T(1)	100
Balapur (7)	ED, EO	Wheat, Jowar	.		318 00	18 33	22 00		101
Balapur (7)		Wheat, Jowar	..	.	154 00	35.00	43.65	..	102
Patur (10)	ED, EAg	Wheat, Jowar	.	W(5 00), WE(1 00)	201 00	9 00	39 87		103
Balapur (7)		Wheat, Jowar	.	.	136 00	14 00	149 40		104
Balapur (7)	.	Wheat, Jowar	.	.	81 00	15 87	.	.	105
Balapur (23)	.	Wheat, Jowar	.	W(1 00)	96 06	29 00	40.80	.	106
Balapur (29)	EAg	Wheat, Jowar	..	WE(4 00)	172 00	30.00	54.49	.	107
Balapur (22)	ED, EO	Wheat, Jowar	.	WE(100 00)	229 00	68 00	36 43	T(1)	108
Balapur (2)	ED	Wheat, Jowar		W(1 00), WE(5 00)	330 00	42.00	75.34	..	109
Balapur (19)	EA	Wheat, Jowar		W(25.00), WE(16 00)	353 00	49.00	60 06	T(1)	110
Patur (17)	EA	Wheat, Jowar	10.00	WE(5 00)	425 00	23.00	15.00		111
Patur (15)	EA	Wheat, Jowar	..	WE(10 00),R(2 00) O(3 00)	359 00	5 00	29.00		112
Patur (15)	EA	Wheat, Jowar		WE(15 00)	185 00	7 00	17.00	..	113
Patur (10)	EA	Wheat, Jowar	..	WE(25.00)	931 00	115 00	12 00	N(3), T(1)	114
Patur (10)	EA	Wheat, Jowar		WE(10 00)	352 00	6.00	6 00	N(1)	115
Patur (6)	EA	Wheat, Jowar	..	WE(25 00)	875 00	247 00	45 00	M(2), T(2)	116

VILLAGE DIRECTORY

Location Code No.	Name of village	Total area of the village (in hectares)	Total population and No of households	AMENITIES AVAILABLE [If a village does not have a particular amenity, the distance-range in Km of the nearest place where it can be availed of has been indicated in that column inside brackets]						Approach to village
				Educational	Medical	Drinking water (potable)	Post and telegraph	Market day	Communications	
(1)	(2)	(3)	(4)	(5)	(6)	(7)	(8)	(9)	(10)	(11)
117	Nandkhed Patur	462.00	524 (105)	P	—(-5)	W	—(5-10)	—(5-10)	BS	PR
118	Khamkhed Patur	344 00	456 (93)	P	—(-5)	W,R	—(-5)	—(5-10)	BS	PR
119	*Shiv*	37.00			——— *Uninhabited* ———					
120	*Jogtalav* . .	282.00			——— *Uninhabited* ———					
121	Bagayat Patur	296.00	40 (9)	—(-5)	—(-5)	W	—(-5)	—(-5)	BS	PR
122	Deulgaon ..	912 00	1,566 (307)	P,M	D, CHW	W,R	PO	—(5-10)	BS	PR
123	Babhali	107.00	68 (19)	—(-5)	—(-5)	W	—(-5)	—(10+)	BS	PR
124	Dadulgaon ..	237.00	131 (29)	P	—(-5)	W	—(-5)	—(10+)	BS	PR
125	Babhulgaon	330.00	1,348 (262)	P,M	D,RP,CHW	W	PO	—(10+)	BS	PR
126	Sasti ..	2,051.11	3,767 (735)	P,M,H	FPC	W	PO	Wednesday	BS	PR
127	Chatari	1,252.06	2,158 (410)	P,M	MCW,PHC, FPC, RP	T,W	PO	Monday	BS	PR
128	Khet.i	451.26	1,383 (270)	P,M	—(-5)	T,W,R	—(-5)	Monday	BS	PR
129	Shirpur .	332.40	483 (94)	—(-5)	—(-5)	W	—(-5)	—(-5)	—(-5)	KR
130	Changefal .	593 41	403 (84)	P	—(-5)	W,R	—(-5)	—(-5)	—(-5)	KR
131	Wahala .	645 58	831 (166)	P	—(5-10)	W	—(-5)	—(-5)	BS	PR
132	Adgaon . ..	242.80	301 (53)	P	—(-5)	W	—(-5)	—(-5)	—(-5)	KR
133	Rahar	646.93	719 (147)	P	—(-5)	W	—(-5)	—(-5)	—(-5)	PR
134	Pimpalkhuta ..	1,529 00	2,169 (406)	P,H	D	W	PO	Friday	BS	PR
135	*Hiwara*	378.72			——— *Uninhabited* ———					
136	Malsur	1,150.94	2,700 (507)	P,H	FPC	W,R	PO	Tuesday	BS	PR
137	Chani	1,045.84	2,063 (441)	P,M	HC,CHW,D, RP	W	PO	Monday	BS	PR
138	Saywani	587.21	603 (131)	P	—(-5)	W	—(-5)	—(-5)	—(-5)	KR
139	Sukali	1,262.62	724 (144)	P	—(-5)	W	—(-5)	—(-5)	BS	KR
140	Warangaon ..	459.00	234 (44)	P	—(-5)	R	—(-5)	—(-5)	—(-5)	KR
141	Wiwara	1,347.40	2,616 (528)	P,M	HC,D,RP, CHW	W,R	PO	Thursday	BS	PR
142	Ambasi	920.00	926 (198)	P,M,AC	CHW	W	PO	—(10+)	BS	PR
143	Jambharun ..	437.00	124 (8)	—(-5)	—(-5)	W	—(-5)	—(10+)	BS	PR
144	Bhanos	649.00	275 (46)	P	—(-5)	W	—(-5)	—(5-10)	—(-5)	KR
145	Malkapur .. .	596.00	462 (77)	P	—(-5)	W	—(-5)	—(-5)	—(-5)	KR
146	*Sotalwan*	219.00			——— *Uninhabited* ———					
147	Agikhed ..	368.00	809 (160)	P,M	—(-5)	W,R	—(-5)	—(5-10)	BS	PR
148	Kothari Kh. .	159.00	137 (25)	—(-5)	—(-5)	W	—(5-10)	—(5-10)	—(-5)	KR
149	Kothari Bk. ..	260 00	505 (88)	P	—(5-10)	W,R	—(5-10)	—(5-10)	—(-5)	KR
150	Pastul .	325 00	638 (121)	P,M	D,CHW	W,R	PO	—(10+)	BS	PR
151	Astul	379 00	673 (134)	P	D	W,R	PO	—(5-10)	BS	PR
152	Pardi . ..	409.00	305 (43)	P	D	W,R	—(-5)	—(5-10)	—(-5)	KR
153	Khanapur ..	1,122.00	1,348 (282)	P,M	HC,D,RP(2)	W	PO	—(5-10)	BS	PR
154	*Kakaddari* ..	641.00			——— *Uninhabited* ———					
155	Bodkha . ..	732 00	352 (62)	P	—(-5)	W	PO	—(-5)	BS	PR
156	*Malhaldoil* ..	143 70			——— *Uninhabited* ———					
157	Beltala	356 00	238 (39)	P	D	W	—(-5)	—(5-10)	—(-5)	KR
158	Asola	898.00	580 (101)	P,AC	CHW	W	—(-5)	—(10+)	BS	PR
159	Palaskhed	91.00	122 (15)	—(-5)	—(-5)	W	—(-5)	—(5-10)	—(-5)	KR
160	Charangaon ..	732 00	1,747 (366)	P,M,AC	D,RP,CHW	W,R	PO	Thursday	—(-5)	PR
161	Karla ..	1,111.00	1,005 (194)	P,AC	—(-5)	W	—(-5)	—(-5)	BS	PR
162	*Dolarkhed*	428.00			——— *Uninhabited* ———					
163	Golegaon	943.00	89 (15)	—(-5)	—(-5)	W,R	—(-5)	—(-5)	—(-5)	KR
164	Gawandgaon .	1,217.00	1,275 (223)	P,M(2),AC	D, CHW	W	—(-5)	—(-5)	BS	PR
165	Pangara .. .	572.23	230 (51)	P	—(-5)	W	—(-5)	—(-5)	BS	PR
166	Umara	829.53	1,757 (354)	P,M	HC,CHW,D,RP	W	PO	Wednesday	BS	PR
167	Sawargaon ..	3,846.00	1,947 (390)	P,M,AC	D, CHW	W	PO	Wednesday	BS	PR

6 BALAPUR TAHSIL

Nearest town and distance (in kms)	Power supply	Staple food	LAND USE (Area under different types of land use in hectares) Forest	Irrigated (by source)	Un-irrigated	Cultu-rable waste	Not available for cultivation	Remarks (including any place of religious, historical or archaeological interest)	Loca-tion Code No
(12)	(13)	(14)	(15)	(16)	(17)	(18)	(19)	(20)	(1)
Patur (7)	ED,EAg	Wheat, Jowar	140 00	WE(5 00)	124 00	178.00	15.00	N(1), T(1)	117
Patur (13)	Eag	Wheat, Jowar	.	WE(9 00)	290 00	29 00	16 00	N(1)	118
				Uninhabited					119
				Uninhabited					120
Patur (4)	EAg	Wheat, Jowar	.	WE(10 00)	210 00	34 00	42 00	..	121
Patur (7)	EA	Wheat, Jowar		GC(25 00), WE(45 00), R(2 00)	600.00	215 00	25 00	N(5)	122
Patur (15)	EO	Wheat, Jowar		GC(2 00)	99.00	3 00	3.00	.	123
Patur (15)	ED,EO	Wheat, Jowar	..	GC(5 00)	200 00	26.00	6 00	N(2)	124
Patur (10)	EA	Wheat, Jowar		GC(10 00), WE(2 00)	212 00	96.00	10 00	N(5),M(1), T(1)	125
Balapur (22)	ED	Wheat, Jowar	.	GC(200 00), W(2 00), WE(257 00)	1,481 00	77.00	34 11	T(2)	126
Balapur (26)	EA	Wheat, Jowar		WE(30 00)	992 00	115.00	115 06	T(1)	127
Balapur (29)	EA	Wheat, Jowar	..	WE(6.00)	379.26	42.00	24.00	..	128
Patur (20)	EA	Wheat, Jowar	..	WE(4 00)	295 00	18.00	15 40	..	129
Patur (28)	EA	Wheat, Jowar		WE(30 00)	502 00	40 00	21 41	M(3)	130
Khamgaon (27)	EA	Wheat, Jowar	..	WE(10 00)	554 00	36 53	45 00	..	131
Balapur (31)	EA	Wheat, Jowar	.	WE(5.00)	163 80	29 00	45.00	..	132
Balapur (31)	EA	Wheat, Jowar	..	WE(4.00)	519.00	51 92	72.01	T(1)	133
Balapur (38)	EA	Wheat, Jowar		WE(25 00)	1,129 00	150 00	225 00	..	134
				Uninhabited					135
Balapur (31)	EA	Wheat, Jowar	..	WE(16 00)	891 00	168 00	75 94	T(1)	136
Balapur (15)	EA	Wheat, Jowar	.	WE(35 00)	874.50	100 00	36 04	..	137
Balapur (29)	EA	Wheat, Jowar		WE(25 00)	462 21	100 00		T(1)	138
Patur (17)	EA	Wheat, Jowar	.	WE(10 00)	1,169 00	36 00	47 62	..	139
Patur (21)	EAg	Wheat, Jowar		WE(6 00), R(2.00)	376 00	65 00	10 00	N(1)	140
Patur (15)	EA	Wheat, Jowar	100 00	GC(125 00),WE(60 00)	977 78	36 00	48 62	.	141
Patur (10)	EA	Wheat, Jowar		GC(85 00), R(1 00), O(2 00)	715 00	92 00	25 00	N(5), T(1)	142
Patur (10)	EA	Wheat, Jowar		GC(15 00), WE(5 00) R(1 00)	350 00	51 00	15 00	..	143
Patur (7)		Wheat, Jowar	238 00	GC(10 00) R(3 00) O(2 00)	256 00	65 00	75 00	..	144
Patur (5)	.	Wheat, Jowar	34 00	GC(2 00)	231 00	115 00	214 00	.	145
				Uninhabited					146
Patur (6)	ED, EAg	Wheat, Jowar	25 00	WE(17 00)	272 00	39 00	15 00	N(2), T(1)	147
Patur (5)	ED,EAg	Wheat, Jowar		WE(7 00), R(1 00)	139 00	36 00	6 00		148
Patur (7)	EA	Wheat, Jowar		WE(9 00)	295 00	20 00	26 00	N(2)	149
Patur (10)	EA	Wheat, Jowar	67 00	WE(15 00)	201 00	27 00	15 00	N(5)	150
Patur (6)	ED,EAg	Wheat, Jowar		R (200)	256 00	99.00	22 00	N(2)	151
Patur (6)	EAg,EO	Wheat, Jowar		WE(5 00)	350 00	40 00	14 00	N(3)	152
Patur (5)	EA	Wheat, Jowar	325 00	WE(45 00)	545 00	162 00	45 00	N(6),M(5),T(2)	153
				Uninhabited					154
Patur (3)	ED,EAg	Wheat, Jowar	425 00	WE(5 00)	234 00	41 00	30 00	..	155
				Uninhabited					156
Patur (27)		Wheat, Jowar	210.00	GC(5 00), O(1 00)	115 00	10 00	15.00		157
Patur (20)	ED,EO	Wheat, Jowar	332 00	GC(25 00), R(1 00), O(2 00)	403 00	25 00	110 00	.	158
Patur (24)		Wheat, Jowar	9 00	GC(3 00)	62 00	12 00	5 00	..	159
Patur (45)	EA	Wheat, Jowar		GC(90 00), WE(15 00)	532 00	85.00	10 00	N(5), T(1)	160
Patur (18)	EA,EA	Wheat, Jowar	525 00	GC(30 00), WE 10 00), R(2 00), O(3 00)	306 00	150 00	85 00	N(5)	161
				Uninhabited					162
Patur (24)		Wheat, Jowar	410 00		413 00	110 00	10.00	..	163
Patur (30)	ED	Wheat, Jowar	194 00		800 00	198 00	25.00	N(2)	164
Balapur (19)	ED	Wheat, Jowar			446.00	90 23	30 00	..	165
Balapur (31)	EA	Wheat, Jowar		WE(15 00)	751 00	30 53	33 06	T(1)	166
Patur (24)	ED	Wheat, Jowar	2,393 00	W(15 00)	1,270 00	58 00	110.00	N(5), T(1)	167

VILLAGE DIRECTORY

Location Code No.	Name of village	Total area of the village (in hectares)	Total population and No. of households	AMENITIES AVAILABLE (If a village does not have a particular amenity, the distance-range in Km. of the nearest place where it can be availed of has been indicated in that column inside brackets)						Approach to village
				Educational	Medical	Drinking water (potable)	Post and telegraph	Market day	Communications	
(1)	(2)	(3)	(4)	(5)	(6)	(7)	(8)	(9)	(10)	(11)
168	Pangartati	489.00	547 (105)	P	—(–5)	W,R	—(–5)	—(–5)	—(–5)	KR
169	Padasingi	1,105.00	557 (111)	P, AC	—(–5)	W	—(–5)	—(–5)	—(–5)	KR
170	*Chichkhed Pimpalkhuta*	490.00				*Uninhabited*				
171	Alegaon . .	1,322.00	5,218 (933)	P,M,H(3),AC	H,PHC,D, FPC, RP	W	PO	Sunday	BS	PR
172	Shekapur ..	1,074.00	505 (101)	P, AC	—(–5)	W	—(–5)	—(–5)	—(–5)	KR
173	Chirchkhed Patur..	1,362.00	230 (45)	—(–5)	—(–5)	W	—(–5)	—(–5)	—(5–10)	KR
174	Malrajura	994.00	1,111 (208)	P,M	D, CHW	W	—(10+)	—(10+)	BS	PR
175	Kosgaon	917.00	263 (51)	P	—(–5)	W,R	—(10+)	—(10+)	—(5–10)	KR
176	Gondhalwadi	1,569.00	404 (84)	P	—(–5)	W	—(10+)	—(10+)	—(–5)	KR
177	Sawarkhed .	1,155.00	300 (69)	P	CHW	W	—(5–10)	—(5–10)	BS	KR
178	Pacharan	925.00	366 (64)	P	—(–5)	W	—(–5)	—(–5)	—(–5)	KR
179	Jamb .	659.00	411 (87)	P, AC	—(–5)	W	PO	—(–5)	—(–5)	KR
180	Pimpardoli	2,075.00	828 (153)	P, AC	D, CHW	W,R	PO	—(–5)	BS	PR
181	Chikhalwal	1,721.00	675 (139)	P	—(–5)	W	—(–5)	—(–5)	—(–5)	PR
182	Zarandi .	483.00	745 (134)	P	—(–5)	W,R	—(–5)	—(–5)	—(–5)	KR
183	Umarwadi	116.00	226 (42)	P	—(–5)	W	—(–5)	—(5–10)	BS	PR
184	Sonuna .	503.00	280 (59)	P	CHW	W,R	—(–5)	—(5–10)	—(10+)	KR
185	Pandhurna .. .	2,107.00	644 (117)	P	—(5–10)	W,R	—(5–10)	—(5–10)	—(5–10)	KR
186	Chondhi . ..	424 00	1,289 (229)	P, M	CHW	W,R	PO	Wednesday	BS	PR
187	Andhar Sangavi ..	1,859 00	1,234 (236)	P, M	—(5–10)	W	—(5–10)	—(10+)	—(10+)	KR
188	Charamuli	1,166 00	351 (70)	P, AC	—(–5)	W	—(–5)	—(–5)	—(5–10)	KR
	Grand Total .	129,829.49	167,454(32,503)	P-159 M-58 H-19 PUC-2 AC-12	H-1 MH/MCW-2 HC/PHC-16 D-47 FPC-5 CHW-18 O(—RP)-14					

6 BALAPUR TAHSIL

Nearest town and distance (in kms.)	Power supply	Staple food	LAND USE (Area under different types of land use in hectares) Forest	Irrigated (by source)	Un-irrigated	Cultu-rable waste	Not available for cultivation	Remarks (including any place of religious, historical or archaeological interest)	Loca-tion Code No.
(12)	(13)	(14)	(15)	(16)	(17)	(18)	(19)	(20)	(1)
Patur (37)		Wheat, Jowar	86 00	WE(6 00)	340 00	47 00	10.00	N(1)	168
Patur (30)		Wheat, Jowar	804 00	.	175.00	93 00	33 00		169
..				*Uninhabited*					170
Patur (24)	EA	Wheat, Jowar	98.00	GC(50 00), WE(15.00), R(8 00), O(2 00)	626.00	451 00	72 00	N(10), T(2)	171
Patur (25)	.	Wheat, Jowar	701.00	GC(5 00), Tk(5.00)	220.00	98 00	45 00	.	172
Patur 4)	ED	Wheat, Jowar	999.00		268.00	67 00	28 00		173
Patur (10)	.	Jowar	377.00		445 00	97 00	75.00	N(5)	174
Patur (15)		Jowar	380.00	Tk(3 00)	211 00	50.00	273 00	N(1)	175
Patur (12)	.	Jowar	160 00		530 00	249.00	630 00	.	176
Patur (10)		Jowar	696.00		352 00	74 00	33.00	N(1)	177
Patur (32)		Jowar	735.00		175.00	10 00	5.00	.	178
Patur (25)		Jowar	122 00	GC(15.00), O(1.00)	375.00	140.00	6.00	N(20), T(1)	179
Patur (27)	EA	Jowar	1,175.00	WE(30.00)	778.00	32 00	60.00	N(10)	180
Patur (27)	.	Wheat Jowar	1,520.00	.	191.00	7 00	3.00	..	181
Patur (39)		Wheat, Jowar	310 00	W(2.00)	146.00	8.00	17.00	..	182
Patur (37)		Wheat, Jowar	.	W(2.00)	99 00	10.00	5.00	.	183
Patur (37)		Wheat, Jowar	346 00		112 00	35 00	10 00		184
Patur (34)		Wheat, Jowar	1,500.00	.	400.00	154.00	53.00	N(1)	185
Patur (27)	EA	Wheat, Jowar	89.00	GC(15.00),WE(10.00), R(2.00), O(1 00)	230.00	70.00	7.00	N(4), M(2)	186
Patur 30)	.	Wheat, Jowar	1,400 00		335 00	74 00	50.00	N(2)	187
Patur 27)	.	Wheat, Jowar	840.00		250 00	46 00	30.00	.	188
			17,787 14	W(404 28), WE(1,337.07) GC (717.00) Tk(8.00), R(27.00), O(17 00)	88,304 06	10,471.31	6,881.10	N (116), M (76) C (7), T(89)	

APPENDIX I

Tahsilwise abstract of Educational, Medical and other Amenities

EDUCATIONAL

Serial No	Name of Tahsil	Primary School		Middle School		Matriculation/ Secondary School		Higher Secondary/PUC/ Intermediate/Junior College		College (Graduate and above)		Adult Literacy Class/Centres		Others		Villages with no educational facilities
		Village	Institutions	Villages	Institutions	Villages	Institutions	Villages	Institutions	Villages	Institutions	Villages	Institutions	Villages	Institutions	
(1)	(2)	(3)	(4)	(5)	(6)	(7)	(8)	(9)	(10)	(11)	(12)	(13)	(14)	(15)	(16)	(17)
1	Akola	273	273	74	74	47	47	1	1	2	2					28
2	Akot	203	207	78	78	25	25				..	..	..	.		53
3	Murtijapur	222	226	74	74	24	24	..					.		.	38
4	Mangrulpir	198	200	59	59	22	22	1	1		.	.	.			28
5	Washim ..	312	312	94	94	32	32	2	2		.		.			20
6	Balapur	155	159	54	58	19	19	2	2	..		12	12			16
	Grand Total	1,363	1,377	433	437	169	169	6	6	2	2	12	12		.	183

MEDICAL

Serial No	Name of Tahsil	Dispensary		Hospital		Maternity and Child Welfare Centre/ Maternity Home/ Child Welfare Centre		Primary Health Centre/ Health Centre		Family Planning Centre		Primary Health Sub-centre		Community Health Workers	
		Villages	Institutions	Villages	Institutions	Villages	Institutions	Villages	Institutions	Villages	Institutions	Villages	Institutions	Villages	Numbers
(1)	(2)	(18)	(19)	(20)	(21)	(22)	(23)	(24)	(25)	(26)	(27)	(28)	(29)	(30)	(31)
1	Akola ..	46	46	6	6	5	9	10	10	13	13				.
2	Akot . ..	39	39	1	1	5	5	17	17	11	11	..	..	.	
3	Murtijapur .	23	23					12	12	8	8				.
4	Mangrulpir ..	45	45	.	.	1	1	1	1	7	7	17	17	..	..
5	Washim ..	45	45	2	2	3	5	3	3	19	19	..	..	..	
6	Balapur	47	47	1	1	2	2	16	16	5	5	.	.	18	18
	Grand Total	245	245	10	10	16	22	59	59	63	63	17	17	18	18

APPENDIX I—*contd.*

Serial No.	Name of Tahsil	MEDICAL—*contd*			DRINKING WATER								
		Others		Villages with no medical facility	Tap	Well	Tank	Tubewell	River	Fountain	Canal	Others	More than one source
		Villages	Institutions										
(1)	(2)	(32)	(33)	(34)	(35)	(36)	(37)	(38)	(39)	(40)	(41)	(42)	(43)
1	Akola	20	20	234	36	279	19	..	88	..	.	..	108
2	Akot . .	32	32	195	76	237	1	6	21	..	..	12	88
3	Murtijapur ..	8	8	225	33	253	..	8	62	..	.	1	75
4	Mangrulpir ..	1	1	176	1	225	2	..	23	..	.	.	26
5	Washim	18	19	267	4	326	4	..	53	..	.	15	69
6	Balapur ..	12	14	114	12	164	.	..	83	..	.		82
	Grand Total ..	91	94	1,211	162	1,484	26	14	330	.	..	28	448

Serial No.	Name of Tahsil	DRINKING WATER	POST AND TELEGRAPH							COMMUNICATIONS			POWER SUPPLY	
		Villages with no drinking water facility of any type	P.O	T.O.	P T O.	P.O and Phone	T O and Phone	P T O and Phone	Phone	Bus Stop	Railway Station	Navigable Waterway	Available	Not Available
(1)	(2)	(44)	(45)	(46)	(47)	(48)	(49)	(50)	(51)	(52)	(53)	(54)	(55)	(56)
1	Akola		101	.	1	.		1	.	193	23	..	186	115
2	Akot		71	..	2	3	..	1	..	111	8	..	162	94
3	Murtijapur		50	.	1	2	..	..	..	129	10	..	206	54
4	Mangrulpir		68	..	2	..	..	..	..	120	..	..	144	82
5	Washim		93	..	..	..	.	3	1	147	8	.	162	170
6	Balapur		55		2			.	.	76	3	..	129	42
	Grand Total ..		438		8	5		5	1	776	52		989	557

APPENDIX II

Land Utilisation Data in respect of Non-Municipal Towns (Census Towns)

——Nil——

APPENDIX III

List of villages where no amenity other than drinking water facility is available

Name of Tahsil	Location Code No	Name of village
(1)	(2)	(3)
1. Akola .. .	16	Mujare Mohammadpur
	46	Sultan Ajampur
	67	Shamabad
	100	Rajapur
	141	Walki
	142	Tamsi
	144	Nandapur
	205	Bramhandari
	210	Bhambora
	212	Isapur
	217	Ghonga
	232	Bharatpur
	237	Shahapur
	252	Warkhed Bk
	300	Wadala
	339	Haldoli
2. Akot	8	Chincharı
	23	Malkapur Gond
	26	Bandhara
	28	Gajipur
	34	Khirkund Kh.
	43	Bhilkhed
	46	Dahikhel Futkar
	53	Chorwad Kh.
	157	Kanheri
	170	Kesori
	237	Deulgaon
	250	Rajurwadi
	269	Salkhed
	278	Thokbardi
	286	Wadad
	287	Bramhapuri
3. Murtjapur	63	Pota
	66	Sultanpur
	88	Matoda
	161	Sukali
3 Murtjapur—*contd.* .	196	Mahmadpur
	214	Undari
	227	Ukarda
	279	Wahitkhed
4. Mangrulpir	1	Rui
	3	Pur
	6	Majlapur
	54	Januna Kh.
	93	Kherda Bk.
	94	Kherda Kh.
	112	Khapri
	117	Tembhala
	127	Renkapur
	128	Peth Khudawantpur
	136	Ambapur
	150	Mundala
	175	Bhamrun
	186	Khapardari
	204	Chakur
	239	Naigaon Bandi
5. Washim .. .	117	Dharkata
	121	Waghjali
	128	Fulsakra
	133	Hisse Chikhali
	135	Adgaon N. Kata
	154	Jaikhed
	191	Jambhrun Bhite
	270	Sarapkhed
6. Balapur	59	Dhanora
	81	Takali Gademod
	96	Chinchkhed Sasti
	102	Dhadi
	104	Balhadi
	159	Palaskhed
	163	Golegaon

APPENDIX IV

Summary showing No. of villages having or not having Scheduled Castes population

District/Tahsil	Total villages	Uninhabited villages	Inhabited villages	Inhabited villages having no SC population	Inhabited villages having some SC population
(1)	(2)	(3)	(4)	(5)	(6)
AKOLA DISTRICT	**1,743**	**197**	**1,546**	**409**	**1,137**
1. Akola	351	50	301	81	220
2. Akot	287	31	256	89	167
3. Murtijapur	311	51	260	102	158
4. Mangrulpir	263	37	226	60	166
5. Washim	343	11	332	40	292
6. Balapur	188	17	171	37	134

Summary showing No. of villages having or not having Scheduled Tribes population

District/Tahsil	Total villages	Uninhabited villages	Inhabited villages	Inhabited villages having no ST population	Inhabited villages having some ST population
(1)	(2)	(3)	(4)	(5)	
AKOLA DISTRICT	**1,743**	**197**	**1,546**	**656**	**890**
1. Akola	351	50	301	111	190
2. Akot	287	31	256	113	143
3. Murtijapur	311	51	260	128	132
4. Mangrulpir	263	37	226	74	152
5. Washim	343	11	332	167	165
6. Balapur	188	17	171	63	108

APPENDIX IV—*contd.*

List of villages according to the proportion of Scheduled Castes and Scheduled Tribes population to the total population by ranges

1 AKOLA TAHSIL

No. of uninhabited villages : 50
No. of inhabited villages : 301

Ranges of scheduled castes population/ scheduled tribe population (percentages)	Location Code No.	Name of village	Location Code No.	Name of village	Location Code No.	Name of village
(1)	(2)	(3)	(2)	(3)	(2)	(3)
			A—Scheduled Castes			
0-5*	2	Mandala	3	Khambora	4	Dhamana
	5	Nirat	7	Gopalkhed	9	Hingna-Tamaswadi
	11	Eklara	12	Kapaleshwar	13	Wadad
	14	Katyar	17	Ramgaon	19	Majalapur
	20	Jalalabad	23	Apoti Kh.	25	Kasli Bk.
	26	Kasli Kh.	27	Nimbhora	29	Vallabhnagar
	31	Gotra	34	Lonagra	35	Kanchanpur
	36	Agar	37	Nawathal	43	Mhatodi
	45	Apoti Bk.	48	Gonapur	49	Dapura
	52	Mahadalpur	55	Jambha Bk.	58	Bahadarpur
	60	Palaso Kh.	65	Dhotardi	68	Akhatwada
	69	Anakwadi	72	Lakhonda Bk.	79	Badlapur
	81	Bakharabad	83	Amanatpur	87	Kanadi
	88	Sangavi Mohadi	91	Sangalud Bk.	92	Warudi
	94	Anwi	97	Khadka	98	Takli Gajipur
	103	Kurankhed	105	Pailpada	109	Washimba
	110	Sisa	112	Yawalkhed	123	Umari Pr Akola
	124	Gudadhi	126	Shiwar	127	Babhulgaon
	130	Nipana	131	Kothari	132	Dhaga
	134	Dalambi	135	Wani	137	Dudhlam
	139	Kolambi	150	Kumbhari	151	Shiwni
	152	Malkapur	154	Kaulkhed	157	Loni
	164	Yevta	165	Katkheda	166	Yeranda
	167	Sukali	168	Devli	171	Dodki
	180	Kanshiwani	182	Gorvha	183	Sarav
	185	Alanda	189	Mhaispur	192	Nimbi
	193	Goregaon Kh.	194	Goregaon Bk.	195	Mazod
	197	Kapshi Talav	198	Kapshi Road	199	Warkhed
	200	Shindkhed	201	Sukali	204	Pimpalkhuta
	208	Sahit	210	Bhambora	216	Patur Nandapur
	218	Shend	219	Karadi	220	Virahit
	221	Ghota	222	Mozari Kh.	224	Wadgaon
	228	Rahit	238	Bagayat Barshi Takli	239	Rajanda
	244	Patkhed	245	Songiri	251	Anjani Kh.
	258	Pinjar	260	Para Bhavani	264	Bhendikazi
	266	Shelu Kh.	269	Kajleshwar	271	Dagadparwa
	275	Rajankhed	276	Chincholi	278	Januna
	280	Punoti Kh.	282	Ujaleshwar	283	Nimbhara
	286	Salpi	288	Bhendgaon	289	Mahagaon
	292	Pimpalgaon Chambhare	294	Morhal	295	Dhakali
	299	Januna	302	Tembhi	304	Hatola
	308	Titwa	312	Bormali	313	Shelgaon
	314	Chelka	315	Nimbi	316	Dhaba
	317	Lohgad	319	Jambharun	322	Mahan
	323	Kasma	324	Wastapur	326	Sarkinis
	327	Titwa	328	Sawarkhed	330	Kinkhed
	333	Malshelu	338	Warkhed Kh.	340	Kothali Kh.
	341	Kothali Bk.	342	Chohogaon	344	Dhamandari
	345	Sakharvihira	347	Devdari	348	Kinkhed
	350	Fefra	351	Dhanora		

APPENDIX IV—*contd.*

1 AKOLA TAHSIL

Ranges of scheduled castes population/ scheduled tribe population (percentages) (1)	Location Code No. (2)	Name of village (3)	Location Code No. (2)	Name of village (3)	Location Code No. (2)	Name of village (3)
		A—Scheduled Castes—*contd.*				
6-10	6	Vairat Rajapur	8	Gandhigram	15	Mhaisang
	21	Ambikapur	24	Marodi	32	Palodi
	47	Apatapa	53	Pajaso Bk.	54	Kaulkhed
	62	Jalalpur	63	Dahigaon	66	Waki
	76	Ugawa	78	Khadki Takali	80	Morgaon-Bhakare
	86	Sukoda	95	Mirzapur	107	Rambhapur
	108	Borgaon	116	Shiloda	122	Umarkhed
	125	Umari Pr. Balapur	129	Masa	147	Wizora
	159	Kalambeshwar	160	Hingna	161	Somthana
	162	Chandur	163	Shiwapur	176	Borgaon Kh.
	178	Morgaon Kakada	186	Kanheri	187	Changephal
	191	Lakhanwada	237	Shahapur	240	Chikhalgaon
	243	Waghajale	255	Donad Kh.	268	Tamsi
	279	Punoti Bk.	287	Bhendi Mahala	296	Jamkeshwar
	332	Nandkhed	335	Zodga		
11-15 .. .	28	Sangavi Kh.	57	Gazipur	61	Kasampur
	89	Aliyabad	90	Ghusar	115	Kharab Bk.
	117	Naigaon	128	Dongargaon	146	Sonala
	153	Khadki Bk.	155	Akoli Kh.	158	Kharab Kh.
	181	Yelwan	184	Rustamabad	207	Nashirabad
	252	Warkhed Bk.	256	Kherda Bk.		
16-20	10	Donwada	99	Goregaon	241	Jalalabad
	253	Donad Bk.				
21-30	82	Bhorad	111	Bondarkhed	148	Sisa Udegaon
	307	Tiwasa Kh.				
31+	77	Bhod	144	Nandapur		
		B—Scheduled Tribes				
0-5*	1	Dudhala	3	Khambora	8	Gandhigram
	9	Hingna Tamaswadi	11	Eklara	14	Katyar
	18	Gondapur	19	Majalapur	27	Nimbhora
	28	Sangavi Kh.	55	Jambha Bk.	59	Shahapur
	63	Dahigaon	65	Dhotardi	72	Lakhonda Bk.
	76	Ugawa	77	Bhod	90	Ghusar
	94	Anwi	95	Mirzapur	96	Tankhed
	103	Kurankhed	104	Mirzapur	107	Rambhapur
	108	Borgaon	109	Washimba	115	Kharab Bk.
	116	Shiloda	117	Naigaon	122	Umarkhed
	123	Umari Pr. Akola	124	Gudadhi	125	Umari Pr. Balapur
	126	Shiwar	127	Babhulgaon	128	Dongargaon
	129	Masa	130	Nipana	139	Kolambi
	146	Sonala	147	Wizora	148	Sisa Udegaon
	150	Kumbhari	151	Shiwni	152	Malkapur
	153	Khadki Bk.	155	Akoli Kh.	159	Kalambeshwar
	161	Somthana	166	Yeranda	168	Devli
	176	Borgaon Kh.	178	Morgaon Kakada	186	Kanheri
	189	Mhaispur	191	Lakhanwada	192	Nimbi
	197	Kapshi Talav	198	Kapshi Road	204	Pimpalkhuta

APPENDIX IV—*contd.*

1 AKOLA TAHSIL

Ranges of scheduled castes population/ scheduled tribe population (percentages)	Location Code No.	Name of village	Location Code No.	Name of village	Location Code No.	Name of village
(1)	(2)	(3)	(2)	(3)	(2)	(3)
			B—Scheduled Tribes—*contd*			
	216	Patur Nandapur	219	Kanadi	221	Ghota
	224	Wadgaon	227	Nimbi Kh.	238	Bagayat Barshi Takli
	240	Chikhalgaon	243	Waghajale	244	Patkhed
	250	Redhawa	258	Pinjar	260	Para Bhavani
	266	Shelu Kh.	271	Dagadparwa	275	Rajankhed
	278	Januna	279	Punoti Bk.	287	Bhendi Mahala
	304	Hatola	306	Chinchkhed Kh.	314	Chelka
	316	Dhaba	317	Lohgad	322	Mahan
	326	Sarkini	327	Titwa	328	Sawarkhed
	338	Warkhed Kh.	342	Chohogao	345	Sakharvihira
	347	Devdari				
6-15	7	Gopalkhed	10	Donwada	15	Mhaisang
	17	Ramgaon	22	Kaulkhed	25	Kasli Bk.
	26	Kasli Kh	48	Gonapur	49	Dapura
	53	Palaso Bk.	60	Palaso Kh.	83	Amanatpur
	84	Takoda	85	Takli Jalam	86	Sukoda
	87	Kanadi	88	Sangavi Mohadi	91	Sangalud Bk
	93	Sangalud Kh.	105	Pailpada	110	Sisa
	111	Bondarkhed	112	Yawalkhed	135	Wani
	154	Kaulkhed	160	Hingna	162	Chandur
	163	Shiwapur	170	Taklipote	180	Kanshiwani
	182	Gorvha	184	Rustamabad	193	Goregaon Kh.
	194	Goregaon Bk.	195	Mazod	200	Shindkhed
	201	Sukali	211	Khambora	215	Mozari Bk.
	228	Rahit	256	Kherda Bk.	264	Bhendikazi
	276	Chincholi	280	Punoti Kh	283	Nimbhara
	303	Ramgaon	324	Wastapur	330	Kinkhed
	332	Nandkhed	335	Zodga	344	Dhamandari
16-25 . ..	5	Nirat	29	Vallabhnagar	31	Gotra
	36	Agar	92	Warudi	185	Alanda
	210	Bhambora	218	Shend	237	Shahapur
	239	Rajanda	286	Salpi	295	Dhakali
	333	Malshelu	334	Khopadi	346	Chincholi Devdari
	348	Kinkhed				
26-35	268	Tamsi	281	Tiwasa Bk.	329	Pimpalgaon Handa
	343	Saykhed	351	Dhanora		
36-50	39	Khekadi	45	Apoti Bk	66	Waki
	181	Yelwan	285	Walpi	315	Nimbi
	349	Dhotarkhed				
51+ ..	23	Apoti Kh	24	Marodi	40	Sangavi Bk
	43	Mhatodi	44	Lakhonda Kh.	46	Sultan Ajampur
	47	Apatapa	67	Shamabad	68	Akhatwada
	69	Anakwadi	71	Khobarkhed	73	Ghusarwadi
	300	Wadala	308	Titwa	319	Jambharun
	323	Kasmar	339	Haldoli	340	Kothali Kh
	341	Kothali Bk.	350	Fefra		

APPENDIX IV—*contd.*

2 AKOT TAHSIL

No. of uninhabited villages : 31
No. of inhabited villages : 256

Ranges of scheduled castes population/ scheduled tribes population (percentages)	Location Code No.	Name of village	Location Code No.	Name of village	Location Code No	Name of village
(1)	(2)	(3)	(2)	(3)	(2)	(3)
			A—Scheduled Castes			
0-5* . .	7	Diwanzari	16	Jitapur Pr Adgaon	19	Shahapur
	35	Khirkund Bk.	41	Mankari	49	Ramapur *alias* Dharul
	50	Makrampur	52	Pimpri Kh	54	Yedalapur
	55	Khairkhed	57	Chitalwadi	58	Khandala
	60	Hiwarkhed	62	Saundala	63	Warkhed
	69	Adgaon Bk.	72	Jaipur Pimpri	73	Belura
	74	Umra	75	Ladegaon	76	Bordi
	78	Mohala	79	Amboda	81	Akoli Jahagir
	86	Dhamangaon	87	Wadali Deshmukh	89	Panaj
	90	Diwthana	98	Daudpur	103	Gordha
	104	Hingni Bk.	107	Danapur	108	Changalwadi
	109	Raikhed	110	Kotha	111	Belkhed
	112	Akoli Ruprao	118	Nehuri Bk	119	Adgaon Kh.
	121	Katkhed	122	Wadali Satwai	126	Chandikapur
	128	Sawara	129	Manchanpur	132	Wadgaon Mendhe
	137	Sirsoli	138	Kalegaon	140	Telhara Bk
	146	Gadegaon	147	Ghodegaon	148	Jastagaon
	149	Ranegaon	150	Warud Bk.	151	Pathardi
	154	Lohari Kh.	159	Dhangarwadi	161	Asegaon
	163	Kavtha Bk.	167	Karatwadi	169	Tandulwadi
	172	Sonbardi	177	Khaparkhed	178	Thar
	179	Wakodi	180	Isapur	181	Wadi Adampur
	182	Jafrapur	184	Bhamberi	187	Takli Pr Adgaon
	188	Alewadi	190	Shahapur	191	Devri
	196	Warula	200	Khaparwadi Bk.	201	Warur
	202	Witali	204	Bambarda Bk.	206	Lotkhed
	207	Dinoda	212	Hilalabad	216	Dahigaon
	221	Wangargaon	223	Nimbhora Bk	225	Manatri Bk.
	228	Kheri Mokadam	229	Dapura	231	Dewarda
	232	Nijampur	234	Panori	235	Taroda
	236	Kawsa Kh.	242	Dahihanda	244	Patonda
	246	Rel	249	Takli Kh.	251	Takli Bk.
	252	Nandkhed	254	Piwandal Kh.	255	Narsipur
	258	Manatri Kh	259	Talegaon Pr Paturda	261	Adsul
	264	Sangawi	265	Pilakwadi	267	Nakhegaon
	270	Chohatta	271	Karodi	273	Girjapur
	275	Hingni Bk (Dahihanda)	276	Ganori	279	Jaulkhed Bk.
	282	Kelhweli	283	Kati		
6-10 . .	2	Badkhed	20	Kasod Shivpur	38	Rulkhed
	61	Karla Bk.	80	Akolkhed	91	Wai
	101	Talegaon Pr. Wadnei	102	Talegaon Bk	130	Deulgaon
	135	Jalgaon Nalate	141	Malegaon Bajar	143	Sheri Kh
	144	Sheri Pr Wadner	153	Mundgaon	162	Punda
	205	Rohankhed	208	Maroda	209	Padsul
	210	Palsod	211	Raundala	215	Ubarkhed
	217	Wadgaon Rothe	222	Babhulgaon	226	Khel Deshpande
	238	Kawasa Bk.	239	Kutasa	247	Karatwadi
	262	Umri	263	Ner	281	Kinkhed
	284	Pati	285	Rohna		
11-15 . .	56	Sadarpur	99	Shiwajinagar	139	Bhokar
	156	Lohari Bk	166	Sawargaon	183	Tudgaon
	185	Manbda	213	Nimboli	220	Ukli Bajar
	230	Parala	233	Danori		
16-20 . .		Chorwad Bk	127	Rambhapur	198	Jaulka
21-30 . .	77	Sukli	142	Sheri Bk.	160	Mirzapur
	197	Balegaon	253	Hanwadi		
31+ . .	40	Mahagaon	237	Deulgaon	272	Dharel

APPENDIX IV—*contd.*

2 AKOT TAHSIL

Ranges of scheduled castes population/ scheduled tribe population (Percentages)	Location Code No.	Name of village	Location Code No.	Name of village	Location Code No.	Name of village
(1)	(2)	(3)	(2)	(3)	(2)	(3)
			B—Scheduled Tribes			
	44	Ambadi	55	Khairkhed	56	Sadarpur
	58	Khandala	60	Hiwarkhed	61	Karla Bk.
	62	Saundala	69	Adgaon Bk.	75	Ladegaon
	76	Bordi	78	Mohala	81	Akoli Jahagir
	86	Dhamangaon	90	Diwthana	103	Gordha
	104	Hingni Bk.	107	Danapur	111	Belkhed
	119	Adgaon Kh.	122	Wadali Satwai	124	Aurangabad
	127	Rambhapur	128	Sawara	137	Sirsoli
	138	Kalegaon	140	Telhara Bk.	141	Malegaon Bajar
	146	Gadegaon	147	Ghodegaon	149	Ranegaon
	150	Warud Bk.	151	Pathardi	153	Mundgaon
	161	Asegaon	162	Punda	169	Tandulwadi
	177	Khaparkhed	184	Bhamberi	188	Alewadi
	191	Devri	205	Rohankhed	206	Lotkhed
	207	Dinoda	208	Maroda	216	Dahigaon
	220	Ukli Bajar	221	Wangargaon	222	Babhulgaon
	242	Dahihanda	249	Takli Kh.	251	Takil Bk.
	254	Piwandal Kh.	263	Ner	264	Sangawi
	265	Pilakwadi	271	Karodi	273	Girjapur
	274	Jaulkhed Kh.	275	Hingni Bk. (Dahihanda)	281	Kinkhed
	282	Keliweli				
6—15 ..	38	Rukhed	46	Dahikhel Futkar	52	Pimpri Kh.
	73	Belura	74	Umra	79	Amboda
	87	Wadali Deshmukh	106	Hingni Kh.	126	Chandikapur
	135	Jalgaon Nahate	160	Mirzapur	173	Aminapur
	179	Wakodi	194	Alegaon	197	Balegaon
	225	Manatri Bk.	239	Kutasa	253	Hanwadi
	261	Adsul	276	Ganori	283	Kati
	285	Rohna				
16—25 ..	20	Kasod Shivpur	23	Malkapur Gond	40	Mahagaon
	43	Bhilkhed	54	Yedalapur	100	Malthana Bk.
	112	Akoli Ruprao	171	Kherda	195	Wani
	210	Palsod	217	Wadgaon Rothe	233	Danori
	238	Kawasa Bk.	248	Dhamna Bk.	259	Talegaon Pr. Paturda
	272	Dharel	279	Jaulkhed Bk.		
26—35 ..	49	Ramapur alias Dharul	50	Makrampur	57	Chitalwadi
	148	Jastagaon	246	Rel		
36—50 .	5	Umarshevadi	7	Diwanzari	9	Chandanpur
	25	Popatkhed	270	Chohatta		
51+ .	1	Waribhairaogad	3	Pimparkhed	6	Zari
	10	Borwha	11	Bhili	12	Dhondakhar
	13	Chipi	15	Kari Pr. Rupagad	17	Jitapur Pr. Rupagad
	19	Shahapur	21	Rahnapur	22	Shahanpur alias Narnala
	27	Rudhadi Pr. Khatkali	28	Gajipur	30	Januna Bk.
	31	Chinchpani	33	Dangarkhed	34	Khirkund Kh.
	35	Khirkund Bk.	37	Mardi Pr. Khatkali	41	Mankari
	51	Alampur	59	Moradi	105	Hayatpur
	232	Nijampur	234	Panori	236	Kawasa Kh.
	243	Garsoli	244	Patonda	247	Karatwadi
	269	Salkhed	278	Thokbardi	284	Pati

APPENDIX IV—*contd.*

3 MURTIJAPUR TAHSIL

No. of uninhabited villages : 5
No. of inhabited villages : 260

Ranges of scheduled castes population/ scheduled tribe population (percentages)	Location Code No.	Name of village	Location Code No	Name of village	Location Code No.	Name of village
(1)	(2)	(3)	(2)	(3)	(2)	(3)
A—Scheduled Castes						
0—5*	4	Ghungshi	5	Sangwa	10	Shelu Najik
	11	Lait	12	Datwi	13	Mangrul Kambe
	15	Rasalpur	19	Khaparwada	21	Kolsara
	28	Bapori	30	Khodad	35	Gunjwada
	38	Tipatala	40	Sirso (1)	46	Kharab Dhore
	53	Sonori	56	Hirpur	57	Bramhi Kh.
	58	Bramhi Bk.	62	Pohi	64	Mandura
	78	Kauthasopinath	80	Ramtek	93	Hatgaon
	94	Shelu Wetal	95	Anbhora	96	Bhagora
	104	Malkapur	108	Jamthi Bk.	111	Rajanapur Khinkhini
	113	Dhanaj Kh.	114	Rahati	116	Hinganwadi
	117	Amboda	119	Malegaon	120	Dongargaon
	121	Dhotra Jahagir	126	Karli	129	Wai
	134	Dahatonda	136	Lasnapur	137	Kamatha
	145	Dhotra Shinde	146	Kamalkhed	151	Umari
	153	Shiwan Kh.	154	Muramba	160	Borgaon
	162	Dhamori Bk.	166	Kamatha	167	Pimpalgaon Bk.
	173	Meha	175	Bhamb (Devi)	176	Pimprimodak
	178	Ladegaon	180	Takali Bk.	188	Bidgaon
	190	Rajura Ghate	191	Dhanora Patekar	192	Khandala
	194	Khanapur	195	Wilegaon	198	Kamargaon
	201	Bramhanwada	202	Hiwara (Lahe)	205	Tarkheda
	206	Nimbha Jahagir	207	Loni Arab	209	Naregao
	215	Barmbarda	217	Antarkhed	219	Khcrda Bk.
	222	Kajaleshwar	223	Janori	224	Mahagaon
	227	Ukarda	229	Kakadshivni	230	Bhadshivni
	234	Mokhad	236	Tandali	237	Zodaga
	242	Wadgaon Range	245	Yevta	250	Kherda Pr. (Karanja)
	254	Shaha	257	Belmandal	258	Poha
	259	Wadhavi	262	Shivnagar	272	Inza
	273	Umbarda Bajar	274	Pilkheda	275	Dughora
	276	Sukali	278	Kamathwada	289	Koli
	292	Wai Pr. Karanja	293	Lohara	296	Shevti
	302	Dadgaon	304	Somthana	307	Januna
6—10 ..	3	Mungshi	6	Parad	9	Datala
	20	Dapura	23	Yendali	25	Lonsana
	29	Aurangpur	31	Sonori	32	Hiwara Korade
	34	Borta	43	Jambh Kh	47	Salatwada
	50	Kadvi	51	Kaswi	67	Kurum
	68	Madhapuri	74	Matoda	79	Nawasal
	84	Mana	97	Sherwadi	100	Jamthi Kh.
	102	Palsoda	140	Kanzara	149	Nimbha
	155	Dhanora Bk.	159	Bembla	170	Dhanaj Bk
	204	Dhotra Deshmukh	235	Kupati	239	Karli
	240	Yawardi	241	Donad Bk.	243	Manbha
	244	Pimpriwarghat	247	Dhanora Tathe d	249	Akhatwada
	255	Chandai	280	Jamb		
11—15 ..	1	Wirwada	8	Wahitpur	16	Lakhpuri
	24	Shelu Bajar	55	Sanjapur	91	Hendaj
	157	Shiwan Bk.	164	Akoli	165	Belkhed
	291	Murambi				
16—20 ..	7	Bhatori	17	Durgwada	310	Pimpalgaon Kh
21—30 ..	61	Langhapur	187	Mozar		
31+ ..	118	Sirsoli	158	Majalapur	199	Murtijapur

APPENDIX IV—*contd.*

3 MURTIJAPUR TAHSIL

Ranges of scheduled castes population/ scheduled tribe population (percentages)	Location Code No.	Name of village	Location Code No.	Name of village	Location Code No.	Name of village
(1)	(2)	(3)	(2)	(3)	(2)	(3)
			B—Scheduled Tribes			
0—5* ..	2	Hasanapur	6	Parad	8	Wahitpur
	16	Lakhpuri	17	Durgwada	18	Sangwi
	26	Ballalkhed	31	Sonori	32	Hiwara Korade
	34	Borta	35	Gunjwada	37	Waghajali
	40	Sirso (1)	45	Jitapur	47	Salatwada
	51	Kaswi	53	Sonori	55	Sanjapur
	67	Kurum	84	Mana	95	Anbhora
	96	Bhagora	99	Arkhed	108	Jamthi Bk.
	111	Rajanapur Khinkhini	113	Dhanajkh	116	Hinganwadi
	117	Amboda	126	Karli	135	Turkhed
	146	Kamalkhed	149	Nimbha	154	Muramba
	157	Shiwan Bk.	159	Bembla	160	Borgaon
	162	Dhamori Bk.	163	Mhasla Lodhipur	164	Akoli
	166	Kamatha	170	Dhanaj Bk.	175	Bhamb (Devi)
	176	Pimprimodak	188	Bidgaon	190	Rajura Ghate
	191	Dhanora Patekar	195	Wilegaon	198	Kamargaon
	201	Bramhanwada	202	Hiwara Lahe	204	Dhotra Deshmukh
	215	Barmbarda	218	Kherda Kh.	219	Kherda Bk.
	220	Palana	222	Kajaleshwar	229	Kakadshivni
	230	Bhadshivni	234	Mokhad	240	Yawardi
	241	Donad Bk.	243	Manbha	245	Yevta
	247	Dhanora Tathod	249	Akhatwada	254	Shaha
	257	Belmandal	258	Poha	259	Wadhavi
	273	Umbarda Bajar	275	Dughora	276	Sukali
	278	Kamathwada	289	Koli	291	Murambi
	292	Wai Pr. Karanja	293	Lohara	298	Pasarni
	307	Januna	310	Pimpalgaon Kh.		
6—15 ..	1	Wir-wada	23	Yendali	24	Shelu Bajar
	25	Lonsana	28	Bapori	38	Tipatala
	39	Sakhari	48	Samsherpur	56	Hirpur
	57	Bramhi Kh.	68	Madhapuri	79	Nawasal
	80	Ramtek	85	Bramhibai	90	Kharab
	93	Hatgaon	97	Sherwadi	104	Malkapur
	114	Rahati	129	Wai	151	Umari
	173	Meha	178	Ladegaon	189	Pimpalshenda
	192	Khandala	231	Jaipur	237	Zodaga
	252	Baggi	304	Somthana		
16—25 ..	5	Sangwa	7	Bhatori	10	Shelu Najik
	20	Dapura	30	Khodad	92	Nagthana
	233	Ajampur	250	Kherda Pr. (Karanja)	261	Kisannagar
	263	Tuljapur	272	Inza		
26—35	22	Pingala	91	Hendaj	107	Rambhapur
	110	Chinchkhed	142	Kinhi	169	Bhiwari
	210	Shemalai	232	Shinganapur	242	Wadgaon Range
36—50 ..	69	Jethapur				
51+	54	Deoran	262	Shivnagar		

APPENDIX IV—*contd.*

4 MANGRULPIR TAHSIL

No of uninhabited villages : 37
No of inhabited villages : 226

Ranges of scheduled castes population/ scheduled tribe population (percentages)	Location Code No	Name of village	Location Code No	Name of village	Location Code No	Name of village
(1)	(2)	(3)	(2)	(3)	(2)	(3)
			A—Scheduled Castes			
0—5*	2	Bhur	4	Tandali	5	Wanoja
	7	Shendurjana	8	Tanoyan Bk.	9	Tarhala
	10	Pedgaon	11	Poghat	14	Shivni
	17	Gaiwl	20	Wadgaon	21	Waghola
	24	Mhasani	25	Dighi	26	Chausala
	29	Tornala	30	Jamdara	31	Dapura Bk
	46	Masola Bk.	48	Pardi Tad	50	Nagi
	52	Lathi	53	Yedsi	55	Chorad
	58	Hisai	61	Pimpri Bk.	66	Poti
	68	Ekamba	69	Khadi	72	Dhanora Bhuse
	78	Bhoyani	79	Rudrala	84	Mohari
	85	Belkhed	91	Kanzara	92	Gogri
	95	Pimpri Kh.	103	Zadgaon	106	Januna Bk.
	109	Mohgavhan	113	Chondhi	119	Parwa
	120	Borwha Kh.	123	Dhanora Kh.	124	Swasin
	130	Shelgaon	132	Golwadi	138	Warud Bk.
	140	Lawana	142	Chandhoi	143	Singdoh
	145	Rohna	147	Hiwara Bk.	162	Kondoli
	171	Jogaldari	172	Salmbi	173	Kolambi
	174	Dabha	177	Dastapur	179	Motsawanga
	181	Bitoda Bhoyar	182	Sirsi	184	Dhanora Kh.
	185	Kalamba	187	Sawargaon	192	Somthana
	193	Vitholi	194	Ramtirth	195	Karkheda
	199	Panchala	200	Dhanora Bk.	203	Mahuli
	206	Asola Kh.	207	Karpa	208	Vilegaon
	210	Bhildongar	211	Girda	212	Khapardari
	213	Bhadkumbha	217	Nandgaon	218	Chinchkhed
	219	Depul	221	Asegaon	224	Shegi
	225	Shendurjana	227	Dhoni	228	Hatoli
	229	Amdari	230	Hatana	234	Sonjana
	235	Gadegaon	236	Waigaul	240	Pimpalhsenda
	241	Ratanwadi	242	Fulumari	243	Palodi
	244	Gosta	245	Mendra	246	Vatphal
	247	Hiwara Kh.	248	Kumbhi	249	Lahi
	251	Ingalwadi	253	Shendona	254	Umari Bk.
	257	Dhawanda	261	Yashawantnagar		
6—10 ..	22	Inzori	33	Umarda	36	Dhamni
	41	Borwha Bk	43	Ghota	47	Pimpal Khuta
	51	Shelu Kh.	59	Chambhai	64	Dhotra
	96	Arak	98	Jamb	107	Kawthal
	121	Kothari	133	Manoli	137	Warud Kh.
	161	Dhamni	165	Kheda Abaj	169	Chikhalgad
	189	Giroli	196	Talap Bk.	198	Waroli
	205	Gavha	209	Girat	216	Shivni
	223	Dabhadi	231	Bhuli	233	Chikhali
	238	Pohara Devi	252	Rui	260	Amkinhi
11—15 ..	19	Sohol	42	Parwa	49	Icha
	56	Hiangi	90	Ajgaon	97	Chinchala
	116	Kupta	144	Sakhardoh Singdoh	148	Asola Bk.
	156	Manora	168	Halda	178	Kasola
	183	Falegaon	188	Warda	190	Pimpri
	220	Warajahagir	232	Deurwadi		
16—20 ..	57	Chikhali	87	Murtizapur	141	Rahit
	186	Khapardari	237	Sawali		
21—30 ..	83	Gimbha	167	Kolar	214	Sangaon
	222	Pimpalgaon	226	Khambala	259	Wadgaon
31+ ..	88	Baldeo				

APPENDIX IV—*contd.*

4 MANGRULPIR TAHSIL

Ranges of scheduled castes population scheduled tribe population (percentages)	Location Code No	Name of village	Location Code No	Name of village	Location Code No.	Name of village
(1)	(2)	(3)	(2)	(3)	(2)	(3)
			B—Scheduled Tribes			
0—5* . ..	2	Bhur	9	Tarhala	10	Pedgaon
	11	Pognat	36	Dhamni	39	Amgavhan
	48	Pardi Tad	52	Lathi	53	Yedsi
	64	Dhotra	66	Poti	74	Dapura Kh
	83	Gimbha	84	Mohari	85	Belkhed
	86	Mangalsa	87	Murtizapur	88	Baldeo
	98	Jamb	106	Januna Bk.	113	Chondhi
	116	Kupta	134	Nimbi	139	Umari
	154	Sawargaon	169	Chikhalgad	173	Kolambi
	174	Dabha	177	Dastapur	181	Bifoda Bhoyar
	183	Falegaon	203	Mahuli	205	Gavha
	206	Asola Kh.	211	Gurda	212	Khapardari
	221	Asegaon	222	Pimpalgaon	223	Dabhadi
	224	Shegi	230	Hatana	234	Soijana
	235	Gadegaon	236	Waigaul	242	Fulmari
6—15	4	Tandali	5	Wanoja	14	Shivni
	19	Soholi	21	Waghola	22	Inzori
	51	Shelu Kh	69	Khadi	96	Arak
	99	Sonkhas	107	Kawthal	129	Borwha Kh.
	121	Kothari	130	Shelgaon	133	Manoli
	135	Sarkheda	142	Chandhoi	144	Sakhardoh Singdoh
	145	Rohna	147	Hiwara Bk	148	Asola Bk.
	155	Borwha Bk	158	Eklara	159	Watod
	162	Kondoli	163	Amgavhan	166	Jawala Kh.
	167	Kolar	171	Jogaldari	172	Salmbi
	187	Sawargaon	189	Giroli	190	Pimpri
	191	Devthana	198	Waroli	225	Shendurjana
	228	Hatoli	231	Bnuli	238	Pohara Devi
	254	Umari Bk.	257	Dhawanda	259	Wadgaon
16—25 . .	7	Shendurjana	18	Shelu Bk.	24	Mhasani
	25	Dighi	30	Jamdara	42	Parwa
	58	Hisai	70	Ajani	80	Khandala
	92	Gogri	100	Shahapur Kh.	109	Mohgavhan
	119	Patwa	124	Swasin	132	Golwadi
	156	Manora	161	Dhamni	182	Sarsi
	188	Warda	192	Somthana	193	Vitholi
	195	Karkheda	207	Karpa	220	Warajahagir
	229	Amdari	232	Deurwadi	244	Gosta
	251	Ingaiwadi	253	Shendona	260	Amkinhi
26—35	3	Pur	17	Gaiwal	55	Chorad
	76	Januna Kh.	91	Kanzara	140	Lawana
	196	Talap Bk.	199	Panchala	202	Galamgaon
	210	Bhildongar	237	Sawali	255	Gondegaon
	262	Vasantnagar				
36—50 . .	150	Mundala	194	Ramtirth	197	Karli
	243	Palodi	245	Mendra	247	Hiwara Kh.
	252	Rui	261	Yashawantnagar		
51+ .. .	1	Rui	6	Majlapur	54	Januna Kh.
	68	Ekamba	90	Ajgaon	146	Jawala Bk.
	179	Motsawanga	208	Vilegaon	209	Girat
	226	Khambala	227	Dhoni	240	Pimpalshenda
	241	Ratanwadi	246	Vatphal		

APPENDIX IV—*contd.*

5 WASHIM TAHSIL

No of uninhabited villages—11
No of inhabited villages—332

Ranges of scheduled caste population/ scheduled tribe population (percentages) (1)	Location Code No (2)	Name of village (3)	Location Code No (2)	Name of village (3)	Location Code No (2)	Name of village (3)
			A—Scheduled Castes			
0—5* ..	1	Deothana Khamb	2	Pangra Bandi	3	Jamb Wasu
	4	Malegaon Najik Kinhi	5	Pimpalshenda	6	Wadi Ramrao
	7	Kawardari	8	Wardari Kh.	10	Amana
	11	Musalwadi	12	Mandoli	14	Bhamatwadi
	15	Marsul	19	Bramhanwada N. Marsul	22	Sudi
	23	Khairkheda	24	Udi	25	Jaulka
	26	Wardari Bk.	27	Kinhi Raja	30	Pimpri Bk
	31	Dudhkhed	34	Borala	36	Yeranda
	37	Giwna	38	Hanwatkheda	39	Jamkheda
	41	Dawha	43	Sukanda	44	Ridhora
	45	Goksawangi	46	Mungla	47	Bhaurad
	48	Bhildurg	52	Kolgaon Bk	54	Regaon
	55	Dongar Kinhi	56	Kherdi	57	Kalambeshwar
	59	Dawhi	61	Nagardas	63	Khirda
	64	Borgaon	65	Pimpala	67	Dubelwel
	68	Karli	69	Gunj	70	Tornala
	71	Kinkheda	72	Sawanga Jahagir	73	Kondala Mahali
	74	Sonwal alias Januna	77	Panday Umra	78	Malegaon Bhat Umra
	80	Surala	81	Pangri Dhankute	82	Jodgavhan
	83	Masala Kh.	84	Khadki Izara	86	Pangri Navghare
	92	Dharpimori	97	Kuksa	98	Anchali
	100	Jogeshwari	102	Jamb Adnar	108	Ekamba
	109	Shirpur	110	Keli	112	Amani
	115	Jambhrun-Wadi	116	Sawargaon Barde	120	Kamathwada
	121	Waghjali	123	Sakra	126	Kajlamba
	131	Asola Jahagir	132	Chikhali Kh.	136	Zakalwadi
	137	Sonkhas	138	Jambhrun-Parande	145	Karanji
	147	Shelgaon Bagade	149	Kinhi Ghodmod	152	Koyali Kh
	158	Waghi Kh.	161	Waghi Bk.	162	Shelgaon Khavne
	165	Dapuri Pr Washim	172	Supkhed	173	Kanadi
	174	Dhanora Kh	176	Bori Bk	180	Ekamba Pr. Ansing
	181	Ilkhi	182	Ansing	184	Umra Kapase
	189	Umra Maind	190	Surkandi	197	Taktoda
	199	Borala	200	Khandala Shirpur	201	Dhorkheda
	202	Kotha	204	Dapuri	206	Shelgaon Rajgure
	211	Karanji Pr Wakad	216	[illegible]	218	Bhagal
	219	Gopuri	222	Degaon	226	Hiwar Pen
	230	Mohaja Pr Washim	231	Nagthana	234	Pardi (Ekburji)
	237	Mohgavhan Dak	238	Falegaon Thet	239	Jambhrun-Jahagir
	241	Bramha	242	Pimpalgaon	244	Umrala
	245	Shelu Bk.	246	Sapli	247	Shelu Kh
	248	Warla	251	Dhumka	252	Hisse Borala
	253	Tamsala	256	Atoli	260	Belkheda
	267	Khadki Pr Narsi	268	Karda	269	Mothegaon
	271	Ekalaspur	274	Gohogaon	276	Wadi Wakad
	282	Bibkhed	283	Sawad	286	Chikhali Pr Narsi
	291	Jumda	294	Vilegaon	296	Saikhed
	297	Uklipen	298	Krishna	299	Ghota
	300	Sonda	301	Sawali	302	Jaipur
	307	Songavhan	308	Wai	310	Sukli
	312	Deothana Bk	318	Warud Topha	319	Koyali Bk.
	327	Chakoli	328	Kanheri	333	Morgavhan
	335	Agarwadi	336	Kankarwadi	338	Jawala Pr. Risod
	339	Kurha	340	Mohajabandi	341	Mandwa
	343	Wakalwadi				
6—10 ..	18	Medshi	28	Wakapur	29	Sonala
	32	Soyata	33	Bhoyata	35	Mairaldoha
	40	Mauje Ansing	42	Kurla	49	Savlad

APPENDIX IV—*contd.*

5 WASHIM TAHSIL

No of uninhabited villages. 11
No. of inhabited villages 226

Ranges of scheduled cas es population/ schedule(tribe populaltion (percentages)	Location Code No.	Name of village	Location Code No	Name of village	Location Code No	Name ot village
(1)	(2)	(3)	(2)	(3)	(4)	(3)
		A—Scheduled Castes *—contd*				
	51	Tarodi	58	Warangi	60	Irla
	66	Amkhed	76	Pardi Takmor	79	Bhat Umra
	89	Malegaon Jahagir	90	Wadap	94	Kalamgavhan
	96	Pimpri Sarhad	119	Kondala Zamre	122	Gondegaon
	129	Kalamba Mahali	135	Adgaon N Kata	139	Tamashi
	143	Chiwara	160	Dudhala	164	Mutha
	167	Hiwara Rohila	186	Pardi Asra	196	Tandali Bk.
	198	Somthana	203	Yevta	209	Wadji
	210	Lehani	213	Nagzari	215	Managaon
	217	Dhodap Bk.	225	Chinchamba Pen	227	Parol Tikhe
	240	Shelgaon	249	Sirputi	254	Kekat Umra
	258	Sawargaon Jire	261	Deulgaon Banda	262	Pedgaon
	263	Kautha Kh.	272	Wakad	289	Yevli
	290	Atkali	315	Adgaon Kh.	316	Kokalgaon
	322	Haral	324	Risod	325	Mangwadi
	332	Asola	337	Chinchambabhar		
11—15	21	Rajura	75	Tandali Shewai	91	Pangrikute
	95	Kenwat	124	Jambhrun-Mahali	127	Kharola
	141	Shelgaon Bondade	150	Tiwali	156	Nawali
	157	Gowardhan	159	Wasari	166	Waghlud
	177	Masala Bk.	178	Umrashamsuddin	205	Masala Pen
	221	Dhodap Kh.	229	Sirsala	232	Wargi
	243	Khadsing	257	Khandala Kh.	259	Rit ed
	274	Wadi Ratar	277	Borkhedi	281	Ganeshpur Pr. Risod
	295	Tondgaon	323	Nijampur	329	Mop
16—20	93	Chandas	103	Nandhana	105	Mirzapur
	117	Dharkata	118	Kata	125	Bitoda Teli
	134	Chikhali Bk	155	Netansa	168	Gawha
	187	Babulgaon	233	Dhanora Bk	279	Shelukhadse
	284	Mohaja Ingole	287	Wanoja	288	Asegaon Pen
	292	Tue	303	Dhilli	317	Wagholi Kh.
	321	Vyad	330	Loni Bk	331	Loni Kh.
	334	Bhar Jahagir				
21—30 .. .	104	Ghata Pr Shirpur	144	Brambhanwada Kh	153	Koyali Bk.
	154	Jatkhed	183	Jawala	192	Jambhrun-Naoji
	193	Walki Jahagir	207	Boripen	208	Mangrul Zanak
	266	Palaskhed	285	Ghota Pr Narsi	311	Rajgaon
	320	Koyali Kh.				
31+	99	Tapowan	106	Pangarkhed	107	Manka
	169	Dodki	170	Jambhrum-Dharmaji	191	Jambhrun-Bhite
	194	Shirgiri	223	Linga Kotwal	265	Bhokarkhed
	293	Wagroli Bk	326	Ner		
		B—Scheduled Tribes				
0—5* . ..	15	Marsul	13	Medshi	21	Rajura
	29	Sonala	30	Pimpri Bk.	31	Dudhkhed
	32	Sovata	41	Dawha	42	Kurla
	43	Sukanda	44	Ridhora	52	Kolgaon Bk.
	55	Dongar Kinhi	61	Nagardas	63	Khirda
	66	Amkhed	80	Surala	83	Masala Kh.
	84	Khadki Izara	86	Pangri Navghare	89	Malegaon Jahagir
	91	Pangrikute	93	Chandas	95	Kenwat
	96	Pimpri Sarhad	98	Anchal	103	Nandhana
	105	Mirzapur	106	Pangarkhed	108	Ekamba

APPENDIX IV—*contd.*

5 WASHIM TAHSIL

Ranges of scheduled castes population/ scheduled tribe population (percentages)	Location Code No.	Name of village	Location Code No.	Name of village	Location Code No.	Name of village
(1)	(2)	(3)	(2)	(3)	(2)	(3)
			B—Scheduled Tribes—*contd*			
	109	Shirpur	113	Zodga Kh.	116	Sawargaon Barde
	124	Jambharun-Mahali	129	Kalamba Mahali	134	Chikhali Bk
	137	Sonkhas	139	Tamashi	141	Shelgaon Bondade
	156	Nawali	157	Gowardhan	160	Dudhala
	161	Waghi Bk.	178	Umrasham Suddin	182	Ansing
	196	Tandali Bk.	197	Taktoda	198	Somthana
	205	Masala Pen	206	Shelgaon Rajgure	208	Mangrul Zanak
	215	Mahagaon	216	Balkhed	217	Dhodap Bk.
	218	Bhapur	219	Gobhani	223	Linga Kotwal
	224	Kinkhed	227	Parui Tikhe	245	Shelu Bk.
	251	Dhumka	253	Tamsala	256	Adoli
	259	Rithad	268	Karda	271	Ekalaspur
	272	Wakad	283	Sawad	286	Chikhali Pr. Narsi
	288	Asegaon Pen	289	Yevti	295	Tondgaon
	305	Zodga	313	Ganeshpur Pr. Washim	324	Risod
	329	Mop	331	Loni Kh.	334	Bhar Jahagir
6—15 . ..	10	Amana	19	Bramhanwada N. Marsul	28	Wakapur
	40	Manje Ansing	46	Mungla	51	Tarodi
	57	Kalambeshwar	58	Warangi	68	Karli
	71	Kinkheda	76	Pardi Takmor	92	Dhanpimpri
	122	Gondegaon	125	Bitoda Teli	158	Waghi Kh.
	204	Dapuri	220	Tandulwadi	225	Chinchamba Pen
	242	Pimpalgaon	254	Kekat Umra	262	Pedgaon
	263	Kavitha Kh.	282	Bibkhed	285	Ghota Pr. Narsi
	290	Atkali	297	Uklipen	306	Tanka
	307	Songavhan	316	Kokalgaon	318	Warud Top
	330	Loni Bk.	333	Morgavhan	337	Chinchambabhar
16—25 .. .	1	Deothana Khamb	2	Pangira Banai	3	Jamb Wasu
	25	Jaulka	26	Wardari Bk.	27	Kinhi Raja
	34	Borala	35	Mahaldoha	36	Yeranda
	54	Regaon	112	Amani	117	Dharkata
	248	Warla	261	Dhulgaon Banda	270	Sarapkhed
	296	Saikhed	302	Jaipur	310	Sukli
	312	Deothana Bk.	317	Wagholi Kh.	325	Mangwadi
26—35 .. .	8	Wardari Kh.	12	Mandoli	22	Sudi
	37	Giwha	38	Hanwatkheda	65	Pimpala
	72	Sawanga Jahagir	115	Jambharunwadi	335	Agarwadi
	336	Kankarwadi	339	Kurana		
36—50 . ..	6	Wadi Ramrao	7	Kawaldari	17	Kulkamatha
	39	Jamkheda	74	Sonwal *alias* Januna	308	Wai
	323	Nijampur				
51+	4	Malegaon Najik Kinhi	5	Pimpalshenda	9	Kutardoh
	11	Musalwadi	13	Gangalwadi	14	Bhamatwadi
	16	Koldara	23	Khairkheda	24	Udi
	47	Bhaurad	48	Bhildurg	49	Savlad
	128	Fulsakra	342	Umaldari	343	Wakalwadi

APPENDIX IV—*contd.*

6 BALAPUR TAHSIL

No of uninhabited villages : 1
No of inhabited villages : 171

Ranges of scheduled castes population/ scheduled tribe population (percentages)	Location Code No	Name of village	Location Code No	Name of village	Location Code No	Name of village
(1)	(2)	(3)	(2)	(3)	(2)	(3)
			A—Scheduled Castes			
0—5*	1	Kajikhed	6	Mokha	8	Dagadkhed
	9	Hingana Nimba	10	Wazegaon	13	Hata
	14	Nimba	17	Bahadura	20	Naya Andura
	23	Borgaon Vairale	25	Hatrun	26	Singoli
	27	Antri Malkapur	28	Lohara	29	Dongargaon
	31	Zural Kh.	32	Ural Kh.	33	Zural Bk.
	34	Ural Bk.	35	Morzadi	36	Manjari
	39	Sawar Pati	41	Kalamba Bk.	42	Kalamba Mahagaon
	43	Kasura	47	Jogalkhed	49	Hasanapur
	51	Takali Nimkarda	52	Nimkarda	54	Dabaki
	55	Gaigaon	63	Korasa	64	Manarkhed
	65	Satargaon	68	Shelad	69	Kanheri
	70	Vyalla	72	Dadham Bk.	73	Barlinga
	75	Khirpuri Kh	76	Manaki	79	Khamkhed
	80	Kupta	82	Hingana Shelad	85	Batwadi Kh.
	90	Degaon	91	Wadegaon	94	Belura Kh.
	95	Belura Bk.	97	Hingana Wadegaon	100	Tamshi
	110	Digras Bk.	111	Digras Kh	112	Tandali Bk.
	114	Bhandaraj Bk.	116	Shirla	118	Khamkhed Patur
	122	Deulgaon	123	Babhali	126	Sasti
	127	Chatari	130	Changefal	131	Wahala
	133	Raher	134	Pimpalkhuta	136	Malsur
	137	Chani	138	Saywani	140	Warangaon
	141	Wiwara	142	Ambasi	147	Agikhed
	149	Kothari Bk	150	Pastul	151	Astul
	152	Parui	153	Khanapur	155	Boukha
	158	Asola	160	Charangaon	161	Karia
	164	Gawandgaon	166	Umara	167	Sawargaon
	168	Pangartati	169	Padasingi	171	Alegaon
	173	Chinchkhed Patur	174	Malrajura	175	Kosgaon
	181	Chikhalwal	182	Zarandi	183	Umarwadi
	185	Pandhurna	186	Chondhi	187	Andhar Sangavi
6—10	7	Nagad	12	Sagad	16	Nimbi
	18	Kawatha	19	Karanja Ramjanpur	21	Andura
	30	Kalamba Kh	37	Khandala	40	Takali Khojbod
	48	Kadoshi	58	Berala	60	Paras
	71	Ridhora	74	Khirpuri Bk.	88	Sanawi Jomdev
	92	Nakashi	93	Bharatpur	96	Chinchkhed Sasti
	98	Tulanga Bk	99	Chincholigaon	101	Pimpalgaon
	106	Lavkhed	108	Tulanga Kh.	113	Tandali Kh.
	117	Nandkhed Patur	125	Babhulgaon	128	Khetri
	132	Adgaon	139	Sukali	180	Pimpardoli
11—15	22	Sonala	38	Morgaon Sadijan	45	Sonagiri
	83	Mandava Bk.	86	Batwadi Bk.	89	Dhanegaon
	77	Sawarkhed				
16—20 ..	109	Sangola				

APPENDIX IV—*contd.*

6 BALAPUR TAHSIL

Ranges of scheduled caste population/ scheduled tribe population (percentages)	Location Code No	Name of village	Location Code No	Name of village	Location Code No.	Name of village
(1)	(2)	(3)	(2)	(3)	(2)	(3)
			B—Scheduled Tribes			
0—5*	7	Nagad	8	Dasadkhed	13	Hata
	14	Nimba	18	Kawatha	19	Karanja Ramjanpur
	21	Andura	23	Borgaon Vairale	25	Hatrun
	29	Dongargaon	30	Kalamba Kh	32	Ural Kh
	34	Ural Bk.	36	Manjari	37	Khandala
	42	Kalamba Mahagaon	52	Nimkarda	54	Dabaki
	60	Paras	65	Satargaon	67	Bhikundkhed
	69	Kanheri	73	Barlinga	74	Kanpuri Bk.
	75	Khirpuri Kh	91	Wadegaon	92	Nakashi
	93	Bharatpur	98	Tulanga Bk	99	Chincholigaon
	108	Tulanga Kh.	110	Digras B .	111	Digras Kh
	113	Tandali Kh.	116	Shirla	125	Babhulgaon
	128	Khetri	132	Adgaon	133	Raher
	134	Pimpalkhuta	140	Warangaon	141	Wiwara
	142	Ambasi	147	Agikhed	150	Pastul
	152	Pardi	155	Bodkha	160	Charangaon
	161	Karla	164	Gawandgaon	171	Alegaon
6—15	5	Jangrimel	10	Waz gaon	12	Sagad
	17	Bahadura	20	Nava Andura	27	Antri Malkapur
	28	Lohara	38	Morgaon Sadjan	41	Kalamba Bk
	43	Kasura	64	Manarkhed	68	Shelad
	70	Vvalla	71	Ridhora	85	Batwadi Kh
	90	Degaon	94	Belura Kh.	112	Tandali Bk
	114	Bhandaraj Bk.	117	Nandkhed Patur	122	Deulgaon
	126	Sasti	131	Wahala	136	Malsur
	137	Chani	153	Khanapur	166	Umara
	169	Padasingi				
16—25 . ..	4	Swarupkhed	16	Nimbi	63	Kolasa
	124	Dadulgaon	148	Kothari Kh.	163	Golegaon
	167	Sawargaon	174	Malrajura	180	Pimpardoli
26—35 . .	118	Khamkhed Patur	151	Astul	179	Jamb
	182	Zarandi				
36—50 .. .	143	Jambharun	185	Panchurna		
51+	72	Dadham Bk.	149	Kothari Bk.	168	Pangartari
	173	Chinchkhed Patur	175	Kosgaon	176	Gondhalwadi
	177	Sawarkhed	178	Pacharan	181	Chikhalwal
	183	Umarwadi	184	Sonuna	186	Chondhi
	187	Andhar Sangavi	188	Chamuli		

*Excludes villages with No S. C. and S. T. population as also totally uninhabited villages

(*N B.*—Ranges with 'Nil' entries have been omitted)

SECTION II

TOWN DIRECTORY

SECTION II—TOWN DIRECTORY

Note Explaining The Abbreviations Used in Town Directory.

The 'Town Directory' gives for each town the area, population in 1981 and past censuses, growth rates, density, sex ratio, physical aspects of towns, communications, municipal finances, civic, medical, educational and other amenities, and trade, commerce, industry and banking facilities. It covers all the towns in the district statutorily notified as well as non-municipal towns. Seven statements (I to VI and IV-A) have been included for presentation of this data. All the towns in the district are arranged in alphabetical order. In case of all urban agglomerations the particulars for each constituent town of agglomeration have been furnished separately, also. Obviously separate information could not be furnished in respect of outgrowths which did not qualify to be treated as independent towns. However, in all such cases asterisk mark has been placed against their names to indicate that they have outgrowths and details of their particulars have been merged with the referrent towns.

Data presented in the seven statements have largely been procured from the municipal bodies and for non-municipal towns the respective tahsildars supplied the information.

Statement I shows status and growth history of the towns in the district. Column 2 in this statement indicates class, name and civic administration status of a town (as in 1980). Class of the town indicated under this column has been introduced to facilitate the analysis of town directory data at the State and the national level. Census towns have no urban civic status. Following abbreviations have been used to indicate the civic status of the town :—

Municipal Corporation/Corporation ..	M. Corp.
Municipality	M.
Municipal Council	M. Cl.
Non-Municipal	N. M.
Cantonment Board/Cantonment ..	C. B.
Notified Area/Notified Area Committee/ Notified Committee.	N. A. C.
Census Town	C. T.

Columns 7 to 15 give population and growth rate of towns since 1901 and would help in drawing the trends in their growth rate Columns 5, 6, 16 and 17 to 19 showing area in km², number of households including houseless households, density and sex ratio respectively are new additions and are expected to facilitate in analysing the town directory data both at the State and the national level.

Statement II shows physical aspects and location of each town. In physical aspects only the rainfall and temperature data as obtained from the Director-General of Meteorological Survey of India have been shown. Towns for which information could not be obtained from Meteorological Survey of India, the same has been collected locally or calculated in relation to the nearest town, to the extent possible. Columns 6 to 12 have been filled up on the basis of local enquiry. Distances respectively from the state, district and tahsil head quarters and the nearest city (Urban area with a population of 100,000+) would help in determining the location of a town. Communication facilities available are shown by railway station, bus route and navigable river/canal.

Statement III deals with municipal finances for the statutory and also non-statutory town bodies managing civic administration of the town provided they have separate budgets and accounts of their own.

Statement IV provides information of the civic and other amenities available in the town. Total population given under column 4 and Scheduled Castes/Scheduled Tribes population given in column 5 have been added to help in measuring amenities in respect of population size of the weaker sections of the community in the town. The information on the road length within the town shown under column 6 has been obtained from municipality (except for the highways). Codes used are :—

Pucca road	PR
Kuccha road	KR

Columns 7 to 11 reflect the information on system of sewerage, number of latrines and method of disposal of night soil.

Codes used are .—

Sewer/Sewerage	S
Open surface drains	OSD
Box surface drains	BSD
Sylk drains	SD
Cesspool method	CD
Pit system	PT
Head Loads	HL
Baskets	B
Wheel Barrows	WB
Septic Tank Latrines	ST

Columns 12 and 13 indicate sources of protected water supply to the inhabitants of the towns. The information of major source of water supply is given in the column 12 and on major source of storage and capacity under column 13. For stating this information following codes have been used :—

Overhead Tank	OHT
Service Reservoir	SR
River Infiltration Gallery	IG
Borewell pumping system	BWP
Pressure Tank	PT
Tubewell water/Hand pump	TW
Tap Water	T
Well water	W
Tank water	TK

Column 14 gives information regarding availability of fire fighting services In case, it is not available in the referrent town, the name of the nearest place where it is available has been mentioned and the distance from the town has also been indicated within brackets. Columns 15 to 19 pertain to the humber of electricity supply connections available for domestic, industrial, commercial and road lighting points etc.

The newly added Statement IV-A provides data on civic and other amenities in the notified or recognised slum of towns with a population of above 50,000 (*i. e*) class I and II towns.).

Statement V gives information regarding availability of medical, educational, recreational and cultural facilities available in the town. 1981 population figures for each town have also been indicated and this will facilitate in analysing data on facilities available on the people.

Data on medical facilities have been obtained from the district and sub-divisional medical officers and shown under columns 4 and 5. All types of medical institutions whether allopathic, ayurvedic or homoeopathic have been covered and indicated by way of following codes .—

Hospital	H
Dispensary	D
Health Centre	HC
Family Planning Centre	FC
T. B. Clinic	TB
Nursing Home	NH
Ayurvedic	A
Unani	U
Homoeopathic	Hom
Others	O

In case, more than one institution of any type is available, the exact number is shown within the brackets.

The information on educational amenities (cols. 6 to 9) is exhibited as :

Arts only	A
Science only	S
Arts and Science only	AS
Commerce only	C
Arts and Commerce only	AC
Combined for all categories—Arts, Science and Commerce.	ASC
Law	L

Column 10 pertains to the number of recognized typewriting and vocational training institutes (grouped as others) wich include applied art/painting college, pharmacy college, B. Ed. college, teacher's training school, music/dancing institute, nursing school, etc. Various codes used for indicating this data are :—

Shorthand	SH
Typewriting	Type
Shorthand and Typewriting	Sh. Type
Others	O

Keeping in view the 'Minimum Needs Programme of the Planning Commission, the information regarding adult literacy classes/centres etc. has also been collected and presented under column 15. Similarly, in view of the spurt in the employment of women in towns, information on number of working women's hostels and seats available therein has been given under column 16. This information would help in formulating plans for opening new hostels in order to meet the housing needs of the single working woman.

Columns 17 to 20 show recreational and cultural facilities available in the town. These include stadia, cinema, auditoria/drama, community halls, public libraries indicated as 'PL' and the reading rooms indicated as 'RR'.

Statement VI presents information regarding trade commerce, industry and banking services in the town. Columns 3 to 11 indicate three most important commodities imported, exported and manufactured in the town. Information on number of banks available in the town appears under column No. 12. Columns 13 and 14 show number of agricultural and non-agricultural credit societies respectively in each town.

STATEMENT I

Status and Growth History

Serial No	Class, name and civic administration Status of Town	Location Code No	Name of Tahsil	Area (in km²)	Number of households including Houseless households (in 1981 Census)	Population and growth rate of the town at the censuses of									Density (1981 Census)	Sex Ratio		
						1901	1911	1921	1931	1941	1951	1961	1971	1981		1961 Census	1971 Census	1981 Census
(1)	(2)	(3)	(4)	(5)	(6)	(7)	(8)	(9)	(10)	(11)	(12)	(13)	(14)	(15)	(16)	(17)	(18)	(19)
1	I Akola (M.Cl.)	20/I	Akola	20 88	39 109	29,289	25,826 (—11.82)	37,864 (+46.61)	47,632 (+25 80)	62,564 (+31 35)	89,606 (+43.22)	115,760 (+29 19)	168,438 (+45 51)	225,412 (+33 82)	10,796	854	876	911
2	II Akot (M Cl.)	20/II	Akot	24.73	. 8,797	18,252	12,583 (—31.06)	16,887 (+34 20)	18,693 (+10 69)	22,465 (+20 18)	24,255 (+7 97)	31,459 (+29 70)	41,534 (+32 03)	51,936 (+25 04)	2,100	899	924	946
3	III Balapur .. (M Cl)	20/VIII	Balapur	16.84	3,932	10,486	5,953 (—43.23)	10,567 (+77.51)	11,245 (+6 42)	12,512 (+11 27)	13,385 (+6 98)	16,618 (+24 15)	21,381 (+28 66)	25,422 (+18 90)	1,510	920	925	923
4	III Karanja .. (M.Cl.)	20/IV	Murtıjapur	7.51	6,363	16,535	12,647 (—23 51)	13,645 (+7.89)	16,615 (+21 77)	18,126 (+9.09)	22,098 (+21.91)	26,440 (+ 19.65)	31,150 (+17 81)	39,749 (+27 61)	5,293	914	930	952
5	IV Mangrulpır (M Cl)	20/VI	Ma ıgrulpır	7 12	3,097	5,793	6,072 (+4 82)	5,492 (—9.55)	6,386 (+16.28)	6,865 (+7.50)	7,822 (+13 94)	10,125 (+29 44)	14,087 (+39 13)	17,875 (+26 89)	2,511	934	928	913
6	III Murtıjapur (M Cl)	20/V	Murtıjapur	3.52	5,084	6,156	5,101 (—17 14)	10,552 (+106 86)	11,541 (+9 37)	12,636 (+9 49)	15,352 (+21 49)	19,183 (+24.95)	23,141 (+20 63)	28,991 (+25 28)	8,236	887	921	949
7	IV Patur (M Cl)	20/IX	Balapur	5 18	2,236	5,990	5,500 (—8.18)	5,734 (+4 25)	6,838 (+19 25)	7,307 (6 86)	7,322 (+0 21)	9,171 (+25.25)	11,667 (+27.22)	14,269 (+22.30)	2,755	879	913	912
8	IV Telhara (M Cl.)	20/III	Akot	21.55	2,219		3,406 Declassified			6,051	6,475 (+7 01)	7,583 (+17.11)	9,455 (+24 69)	11,204 (+18 50)	520	882	923	925
9	III Washim (M Cl.)	20/VII	Washim	42.16	6,981	13,823	9,068 (—34 40)	10,970 (+20 97)	14,409 (+31 35)	17,928 (+24 42)	18,763 (+4 66)	26,494 (+41 20)	32,496 (+22 65)	39,804 (+22 49)	944	900	920	941

STATEMENT II

Physical Aspects and Location of Towns, 1979

Serial No	Class and name of Town	Physical aspects			Name of road and distance (in km) from						
		Rainfall (in mm)	Temperature (in centigrade)		State H.Q.	District H.Q.	Sub-division, Tahsil H Q	Nearest city with population of one lakh and more	Railway station	Bus route	Navigable river/canal (if within 10 km)
			Maximum	Minimum							
(1)	(2)	(3)	(4)	(5)	(6)	(7)	(8)	(9)	(10)	(11)	(12)
1	I Akola	876.8	45.1	19 7	Bombay (584)	Akola (0)	Akola/Akola (0) (0)	Amravati (90)	Akola (0)	Akola (0)	..
2	II Akot	794.1	47.0	26.0	Bombay (723)	Akola (45)	Akot/Akot (0) (0)	Akola (45)	Akot (0)	Akot (0)	
3	III Balapur	773.0	49.0	27 0	Bombay (587)	Akola (24)	Balapur/Balapur (0) (0)	Akola (24)	Paras (6)	Balapur (0)	
4	III Karanja	882.9	48 0	21.1	Bombay (715)	Akola (75)	Murtijapur/Murtijapur (32) (32)	Amravati (65)	Karanja (0)	Karanja (0)	
5	IV Mangrulpir	861.1	46.0	25.0	Bombay (637)	Akola (58)	Mangrulpir/Mangrulpir (0) (0)	Akola (58)	Karanja (29)	Mangrulpir (0)	Motsawanga (R)—(10)
6	III Murtijapur	818.8	47 0	26 0	Bombay (673)	Akola (43)	Murtijapur/Murtijapur (0) (0)	Akola (43)	Murtijapur (0)	Murtijapur (0)	.
7	IV Patur	883.9	46 1	19.7	Bombay (600)	Akola (32)	Balapur/Balapur (29) (29)	Akola (32)	Akola (32)	Patur (0)	..
8	IV Telhara	767.3	46.1	41.0	Bombay (660)	Akola (58)	Akot/Akot (35) (35)	Akola (58)	Shegaon (35)	Telhara (0)	
9	III Washim	926.8	42.0	27.2	Bombay (523)	Akola (84)	Washim/Washim (0) (0)	Akola (84)	Washim (0)	Washim (0)	..

STATEMENT III

Municipal Finance, 1978-79

Serial No.	Class and Name of Town	Civic administration status (in 1980)	Receipt (in Rs. '00)							Expenditure (in Rs '00)						
			Receipt through taxes, etc	Revenue derived from municipal properties and powers apart from taxation	Government grant	Loan	Advance	Other sources (specify)	Total receipt	General administration	Public safety	Public health and conveniences	Public works	Public institutions	Others (specify)	Total expenditure
(1)	(2)	(3)	(4)	(5)	(6)	(7)	(8)	(9)	(10)	(11)	(12)	(13)	(14)	(15)	(16)	(17)
1	I Akola ..	M. Cl	137,680	9,852	84,770	3,486	.	5,422	241,210	39,248	8,919	98,506	12,348	38,442	1,284	198,747
2	II Akot .	M. Cl.	13,880	310	15,700	570	760	10,440	41,660	7,510	1,160	9,580	6,690	6,810	11,650	43,400
3	III Balapur	M. Cl.	3,450	1,240	6,160	..	..	1,080	11.930	2,830	280	2,820	1,010	2,850	2,210	12,000
4	III Karanja ..	M. Cl.	14,660	15,180	12,980	..	..	50	42,870	17,150	630	3,020	830	70	15,430	37,130
5	IV Mangrulpir	M. Cl.	540	320	6,720	..	..	6,700	14,280	4,360	370	3,160	580	3,270	180	11,920
6	III Murtijapur	M Cl.	10,700	440	11,270	..	500	4,760	27,670	4,890	720	8,340	1,810	5,760	6,480	28,000
7	IV Patur ..	M. Cl	1,800	100	5,940	..	80	270	8,190	1,830	100	1,370	120	1,360	3,400	8,180
8	IV Telhara ..	M. Cl.	3,540	510	4,770		..	2,800	11,620	2,260	370	2,800	1,530	1,690	3,300	11,950
9	III Washim .	M Cl	16,000	1,160	11,050	.		2,740	30,950	4,420	780	12,440	2,100	6,530	4,590	30,860

STATEMENT IV

Civic and other Amenities, 1979

Serial No.	Class and name of Town	Civic administration status (in 1980)	Population	Scheduled Castes and Scheduled Tribes Population		Road length (in km.)	System of Sewerage	Number of latrines			Method of disposal of night soil	Protected water supply		Fire fighting service	Electrification (Number of connections)				
								Water borne	Service	Others		Source of supply	System of storage with capacity in litres (in brackets)		Domestic	Industrial	Commercial	Road lighting (points)	Others
(1)	(2)	(3)	(4)	(5)		(6)	(7)	(8)	(9)	(10)	(11)	(12)	(13)	(14)	(15)	(16)	(17)	(18)	(19)
				SC	ST														
1	I Akola ..	M. Cl.	225,412	11,278	5,028	PR (387.67)	OSD	3,000	7,883	..	WB	T	IG (23,500,000)	Yes	16,126	607	5,293	3,987	1,991
2	II Akot ..	M.Cl.	51,936	2,583	742	PR (12.87) KR (8.05)	OSD	74	2,959	122	WB/ST	T	SR (1,200,000)	Akola (45)	2,022	123	666	1,256	339
3	III Balapur ..	M.Cl.	25,422	731	573	PR (6.21) KR (6.66)	OSD	25	350	3,000	WB	T	SR (15,000)	Akola (24)	457	917	240	386	12
4	III Karanja ..	M.Cl.	39,749	2,213	1,181	PR (6.30) KR (11 70)	OSD	137	1,521	7	B/WB	W	NA	Amravati (65)	1,736	368	559	610	105
5	IV Mangrulpir..	M.Cl.	17,875	756	700	PR (11.74)	OSD	25	833	900	WB	T	SR (3,25,000)	Akola (58)	664	27	244	370	68
6	III Murtijapur ..	M.Cl.	28,991	2,023	865	PR (24.40)	OSD	150	1,347	..	WB/ST	T	IG (1,000,000)	Akola (43)	1,605	74	514	611	130
7	IV Patur ..	M.Cl.	14,269	621	242	PR (0.13) KR (16 47)	OSD	12	520	36	WB	T	SR (2,000)	Akola (32)	393	23	119	156	179
8	IV Telhara ..	M.Cl.	11,204	862	292	PR (7.50)	OSD	132	595	..	WB	W	NA	Akola (58)	475	48	160	363	181
9	III Washim .	M.Cl.	39,804	3,629	753	PR (26.00) KR (84.00)	OSD	225	4,000	.	WB	T	SR (17,000)	Akola (84)	927	71	463	593	59

(N.A.—Information not available)

STATEMENT IV-A

Civic and other Amenities in Notified Slums, 1979

Serial No.	Class and name of Town	Name of Slum	Area of Slum (in km.^{2} $\times 10^4$)	Population of Slum	Paved roads (in km)	System of sewerage	Number of latrines				Method of disposal of night soil	No. of tap points/public hydrants installed for Supply of protected water	Electrification (Number of connections)		
							Private			Community			Domestic	Road lighting (points)	Others
							Water borne	Service	Others						
(1)	(2)	(3)	(4)	(5)	(6)	(7)	(8)	(9)	(10)	(11)	(12)	(13)	(14)	(15)	(16)
1	Akola	.. 1. Anicut Zopadpatti	100	6,000	2.38	OSD	..	..	..	10	WB	4	..	11	..
		2. Ashok Nagar .	2,500	10,823	28.26	OSD	.	..	..	20	WB	4	..	14	..
		3. Gandhi Nagar ..	20	362	0.57	OSD	.	..		10	WB	3	..	33	..
		4. Gurudeo Nagar ..	100	604	2.90	OSD	.	..	..	10	WB	3	..	26	..
		5. Kalyan Wadi ..	100	1,110	0.27	OSD	..	..	..	10	WB	3	.	34	..
		6. Khair Mohd. Plot ..	200	1,893	3.57	OSD	..	..	..	30	WB	..	..	53	..
		7. Naigaon S. No. 21/24	100	2,550	4.90	OSD	..	..	..	..	WB	..	..	..	..
		8. New Deshmukhfile	200	6,000	2,32	OSD	..	..	..	20	WB	4	..	4	..
		9. Shanti Nagar ..	200	734	2 60	OSD	..	.	..	..	WB	..	..	16	..
		10. Shir Nagar ..	400	2,928	5.17	OSD	..	..	..	20	WB	4	..	7	..
		11. Sontakke Plots ..	100	806	0.85	OSD	..	..	..	10	WB	..	..	3	..
		12. Tarfile ..	100	6,000	..	OSD	..	..	.	10	WB	4	..	..	..
		13. Tarfile, Bhangipura	300	1,977	5.14	OSD	..	..	..	20	WB	..	..	27	.
2	II Akot	..There are no notified slums within the municipal limits.													

STATEMENT

Medical, Educational, Recreational and

Serial No.	Class and name of Town	Population	Medical facilities		Educational				
			Hospitals/ Dispensaries/ T. B. Clinics	Beds in Medical institutions noted in Column 4	Arts/ Science/ Commerce Colleges (of degree level and above)	Medical Colleges	Engineering Colleges	Polytechnics	Recognised shorthand, typewriting and vocational training institutions
(1)	(2)	(3)	(4)	(5)	(6)	(7)	(8)	(9)	(10)
1	I Akola .. .	225,412	H(11) D(168) FC(3) NH(4) O (11) TB	637 .. .. .. 192 ..	A(2) SC A, SC	1	Amravati (90 km.)	Khamgaon (47 km.)	Sh Type (9) Type(7) O(6)
2	II Akot	51,936	D(20) O HC	4 4 ..	AC	Akola (45 km.)	Amravati (80 km.)	Amravati (80 km.)	Sh Type. Type (2)
3	III Balapur ..	25,422	HC H O FC, D(8)	6 18 8 25 ..	Khamgaon (23 km.)	Akola (24 km.)	Amravati (114 km.)	Khamgaon (23 km.)	Type
4	III Karanja . .	39,749	H. D (27) HC O	27	AC	Amravati (65 km.)	Amravati (65 km.)	Amravati (65 km.)	Type(2)
5	IV Mangrulpir ..	17,875	D(7) HC FC	9	AC	Akola (58 km.)	Amravati (92 km.)	Amravati (92 km.)	Type
6	III Murtijapur ..	28,991	D(14)	40	AC	Akola (43 km)	Amravati (47 km.)	Amravati (47 km)	Type (2)
7	IV Patur ..	14,269	D(6) FC	.. ..	AC	Akola (32 km.)	Amravati (122 km)	Khamgaon (52 km)	Type
8	IV Telhara . ..	11,204	H TB NH D(14)	12 8 ..	AC	Akola (58 km.)	Amravati (115 km.)	Khamgaon (52 km.)	O(2)
9	III Washim . ..	39,804	H(18) O(3) HC D(2) FC	132	AC	Akola (84 km.)	Amravati (145 km.)	Khamgaon (104 km)	SH(2) Type(2)

V

Cultural Facilities, 1979

facilities						Number of Recreational and Cultural facilities			
Higher secondary, Intermediate/ PUC (Pre-University College) Junior College level	Secondary/ Matriculation	Junior secondary and middle Schools	Primary Schools	Adult literacy classes/ centres, others, (specify)	Working women's hostels with number of seats	Stadia	Cinema	Auditoria/ Drama/ Community halls	Public libraries and rreading ooms
(11)	(12)	(13)	(14)	(15)	(16)	(17)	(18)	(19)	(20)
5	29	28	67	12	1 (256)	2	7	5	PL(6) RR(3)
9	9	9	15	2	..	..	2	..	PL(2) RR(1)
2	3	3	10	1	..	..	1	..	PL(1)
7	7	8	13	Murtijapur (32 km.)	..	..	2	..	PL(1)
4	4	4	6	Akola (58 km.)	..	..	1	..	PL(1)
6	6	8	10	2	..	..	1	..	PL(2)
2	2	3	4	8	..	..	1	1	..
2	2	3	4	1	..	..	1	..	PL(3)
6*	5	5	10	Hingoli (45km)	..	1	2	1	PL(3)

STATEMENT VI

Trade, Commerce, Industry and Banking, 1979

Serial No.	Class and name of Town	Name of three most important commodities imported			Name of three most important commodities exported			Name of three most important commodities manufactured			Number of banks	Number of agricultural credit societies	Number of non-agricultural credit societies
		1st	2nd	3rd	1st	2nd	3rd	1st	2nd	3rd			
(1)	(2)	(3)	(4)	(5)	(6)	(7)	(8)	(9)	(10)	(11)	(12)	(13)	(14)
1	I Akola ..	Raw cotton	Foodgrains and Vegetables	Oil seeds	Cotton bales	Seeds and Plants	Oil and Vanaspati	Cotton bales	Cotton threads and Cloth	Oil, Soap, Vanaspati	29	3	19
2	II Akot ..	Cloth	Kirana goods	Building Materials	Ginned and Hand pressed Cotton	Foodgrains	Betel leaves	Sweet oil	Dal	Electric Motor, Pumps, Agricultural implements	7	1	20
3	III Balapur ..	Yarn	Jowar, Rice and Wheat	Cloth	Handloom carpets	Raw leather	..	Handloom carpets	Raw leather	..	3	2	2
4	III Karanja ..	Raw cotton	Grain pulses	Groundnut	Edible Oil	Cotton seeds	Cotton bales	Plastic ropes	Cotton bales	Surgical cotton	6	2	1
5	IV Mangrulpir	Gur	Wheat	Groundnut oil	Jowar	Tur	Cotton bales	Cotton bales	..	..	2	2	..
6	III Murtijapur..	Sugar	Wood	Cloth	Cotton bales	Cotton seeds	Ovil cakes	Cotton bales	Oil cakes	Sweet oil	5	1	4
7	IV Patur .	Raw cotton	Foodgrains	Cloth	Cotton bales	Agricultural implements	Fire wood	Agricultural implements	..	..	3	1	..
8	IV Telhara ..	Cloth	Grocery	Medicines	Cotton bales	Foodgrains	Shoes	Cotton bales	Skin	Sweet oil	5	3	..
9	III Washim	Cloth	Raw cotton	Oil seeds	Jowar	Cotton bales	..	Washing soap	Sweet oil	..	7	1	4

APPENDIX TO TOWN DIRECTORY

Towns showing their Outgrowths with population

Serial No.	Name of the town with location code	Population of core town	Outgrowth	Population of outgrowth
(1)	(2)	(3)	(4)	(5)

" There are no outgrowths in this district, hence the information is nil. "

PART-B

PRIMARY CENSUS ABSTRACT

DISTRICT PRIMARY CENSUS ABSTRACT

Location code No.	Name of District/ Tahsil/U.A./City/ Town	Total Rural Urban	Area in Km²	No of Occupied Residential Houses	No. of House-holds	Total population (including Institutional and Houseless population)			Scheduled Castes		Scheduled Tribes		Literates	
						P	M	F	M	F	M	F	M	F
(1)	(2)		(3)	(4)	(5)	(6)	(7)	(8)	(9)	(10)	(11)	(12)	(13)	(14)
	AKOLA DISTRICT	T	10,575.0	332,779	337,724	1,826,952	937,824	889,128	51,071	49,545	58,399	56,360	558,412	315,175
		R	10,425.5	256,113	259,906	1,372,290	701,592	670,698	38,438	37,482	52,938	51,445	401,877	205,013
		U	149.5	76,666	77,818	454,662	236,232	218,430	12,633	12,063	5,461	4,915	156,535	110,162
1	Akola Tahsil	T	1,906.2	93,716	95,332	513,059	266,306	246,753	13,649	12,790	12,915	12,034	170,867	108,045
		R	1,885.3	55,222	56,223	287,647	148,361	139,286	7,822	7,339	10,266	9,655	90,653	50,891
		U	20.9	38,494	39,109	225,412	117,945	107,467	5,827	5,451	2,649	2,379	80,214	57,154
	Akola City (M) ..	U	20.88	38,494	39,109	225,412	117,945	107,467	5,827	5,451	2,649	2,379	80,214	57,154
2	Akot Tahsil	T	1,424.5	51,170	52,030	280,428	144,006	136,422	6,842	6,717	9,936	9,631	88,342	55,971
		R	1,378.2	40,275	41,014	217,288	111,491	105,797	5,114	5,000	9,375	9,158	67,292	40,960
		U	46 3	10,895	11,016	63,140	32,515	30,625	1,728	1,717	561	473	21,050	15,011
	Akot (M)	U	24 73	8,686	8,797	51,936	26,694	25,242	1,297	1,286	404	338	16,887	12,191
	Telhara (M)	U	21.55	2,209	2,219	11,204	5,821	5,383	431	431	157	135	4,163	2,820
3	Murtijapur Tahsil .	T	1,587.7	45,506	46,077	246,772	125,931	120,841	6,447	6,290	5,036	4,919	76,220	47,320
		R	1,576 7	34,254	34,630	178,032	90,692	87,340	4,285	4,216	3,997	3,912	53,152	30,686
		U	11.0	11,252	11,447	68,740	35,239	33,501	2,162	2,074	1,039	1,007	23,068	16,634
	Karanja (M)	U	7 51	6,268	6,363	39,749	20,361	19,388	1,127	1,086	603	578	12,904	9,095
	Murtijapur (M) ..	U	3.52	4,984	5,084	28,991	14,878	14,113	1,035	988	436	429	10,164	7,539
4	Mangrulpir Tahsil ..	T	1,595.5	37,707	38,319	207,865	106,595	101,270	5,664	5,454	11,741	11,354	56,389	25,464
		R	1,588.4	34,701	35,222	189,990	97,250	92,740	5,264	5,098	11,369	11,026	50,293	21,233
		U	7.1	3,006	3,097	17,875	9,345	8,530	400	356	372	328	6,096	4,231
	Mangrulpir (M) ..	U	7.12	3,006	3,097	17,875	9,345	8,530	400	356	372	328	6,096	4,231
5	Washim Tahsil ..	T	2,709.1	66,723	67,295	371,683	188,729	182,954	14,332	14,194	11,720	11,491	102,901	43,443
		R	2,666 9	59,789	60,314	331,879	168,225	163,654	12,519	12,378	11,328	11,130	89,237	34,780
		U	42.2	6,934	6,981	39,804	20,504	19,300	1,813	1,816	392	361	13,664	8,663
	Washim (M)	U	42 16	6,934	6,981	39,804	20,504	19,300	1,813	1,816	392	361	13,664	8,663
6	Balapur Tahsil ..	T	1,372 7	37,957	38,671	207,145	106,257	100,888	4,137	4,100	7,051	6,931	63,693	34,932
		R	1,350.7	31,872	32,503	167,454	85,573	81,881	3,434	3,451	6,603	6,564	51,250	26,463
		U	22.0	6,085	6,168	39,691	20,684	19,007	703	649	448	367	12,443	8,469
	Balapur (M)	U	16 84	3,885	3,932	25,422	13,223	12,199	384	347	318	255	7,789	5,418
	Patur (M) . .	U	5 18	2,200	2,236	14,269	7,461	6,808	319	302	130	112	4,654	3,051

DISTRICT PRIMARY CENSUS ABSTRACT—*contd.*

Location Code No	Name of District/ Tahsil/U A /City/ Town	Total Rural Urban	MAIN WORKERS										Marginal Workers		Non-Workers	
			Total Main Workers (I-IX)		Cultivators (I)		Agricultural Labourers (II)		Household Industry, Manufacturing, Processing, Servicing and Repairs [V(a)]		Other Workers [III, IV, V (b) and VI to IX]					
			M	F	M	F	M	F	M	F	M	F	M	F	M	F
(1)	(2)		(15)	(16)	(17)	(18)	(19)	(20)	(21)	(22)	(23)	(24)	(25)	(26)	(27)	(28)
	AKOLA DISTRICT	T	499,893	278,609	159,672	63,850	195,215	200,516	7,695	1,892	137,311	12,351	9,583	30,834	428,348	579,685
		R	391,628	258,989	151,493	62,943	177,656	188,840	5,935	1,440	56,544	5,766	7,917	28,891	302,047	382,818
		U	108,265	19,620	8,179	907	17,559	11,676	1,760	452	80,767	6,585	1,666	1,943	126,301	196,867
1	Akola Tahsil ..	T	133,364	54,089	26,877	8,862	38,125	38,685	1,742	388	66,620	6,154	1,607	3,485	131,335	189,179
		R	80,611	48,543	25,536	8,798	35,678	37,558	1,058	231	18,339	1,956	1,271	3,175	66,479	87,568
		U	52,753	5,546	1,341	64	2,447	1,127	684	157	48,281	4,198	336	310	64,856	101,611
	Akola City (M) .	U	52,753	5,546	1,341	64	2,447	1,127	684	157	48,281	4,198	336	310	64,856	101,611
2	Akot Tahsil ..	T	79,480	42,366	25,156	5,470	37,949	35,074	1,186	296	15,189	1,526	1,288	2,665	63,238	91,391
		R	63,581	37,675	23,162	5,270	32,862	31,458	879	228	6,678	719	1,074	2,332	46,836	65,790
		U	15,899	4,691	1,994	200	5,087	3,616	307	68	8,511	807	214	333	16,402	25,601
	Akot (M) . ..	U	13,083	3,687	1,489	145	4,271	2,805	202	52	7,121	685	134	246	13,477	21,309
	Telhara (M) . ..	U	2,816	1,004	505	55	816	811	105	16	1,390	122	80	87	2,925	4,292
3	Murtijapur Tahsil ..	T	66,674	36,772	18,993	4,973	30,975	30,164	1,071	314	15,635	1,321	1,010	3,190	58,247	80,879
		R	50,597	32,912	17,368	4,735	26,850	27,300	761	253	5,618	624	700	2,973	39,395	51,455
		U	16,077	3,860	1,625	238	4,125	2,864	310	61	10,017	697	310	217	18,852	29,424
	Karanja (M) .	U	9,501	2,394	997	185	2,716	1,810	189	45	5,599	354	167	172	10,693	16,822
	Murtijapur (M) .	U	6,576	1,466	628	53	1,409	1,054	121	16	4,418	343	143	45	8,159	12,602
4	Mangrulpir Tahsil	T	58,960	40,638	22,854	10,089	26,770	29,522	896	215	8,440	812	1,107	4,135	46,528	56,497
		R	54,586	39,757	22,256	10,009	25,751	28,905	779	170	5,800	673	902	3,914	41,762	49,069
		U	4,374	881	598	80	1,019	617	117	45	2,640	139	205	221	4,766	7,428
	Mangrulpir (M) ..	U	4,374	881	598	80	1,019	617	117	45	2,640	139	205	221	4,766	7,428
5	Washim Tahsil	T	104,297	69,799	46,139	26,689	36,500	40,960	1,879	424	19,779	1,726	2,128	12,199	82,304	100,956
		R	94,690	67,857	45,042	26,561	35,071	39,682	1,735	359	12,842	1,255	1,983	11,563	71,552	84,234
		U	9,607	1,942	1,097	128	1,429	1,278	144	65	6,937	471	145	636	10,752	16,722
	Washim (M) .	U	9,607	1,942	1,097	128	1,429	1,278	144	65	6,937	471	145	636	10,752	16,722
6	Balapur Tahsil .	T	57,118	34,945	19,653	7,767	24,896	26,111	921	255	11,648	812	2,443	5,160	46,696	60,783
		R	47,563	32,245	18,129	7,570	21,444	23,937	723	199	7,267	539	1,987	4,934	36,023	44,702
		U	9,555	2,700	1,524	197	3,452	2,174	198	56	4,381	273	456	226	10,673	16,081
	Balapur (M)	U	6,288	1,528	860	104	2,036	1,178	147	50	3,245	196	55	112	6,880	10,559
	Patur (M) .	U	3,267	1,172	664	93	1,416	996	51	6	1,136	77	401	114	3,793	5,522

Note.—The source for the total area figures in respect of the districts is the Surveyor General of India, while that for the total area figures in respect of the tahsil is the State Land Records Department. The total areas, as also the rural areas, for the tahsils in district, may not, therefore, strictly add up to the corresponding figures shown against the district.

APPENDIX TO DISTRICT URBAN PRIMARY CENSUS ABSTRACT

Urban Blockwise Figures of Total, SC and ST Population

TAHSIL : 1 AKOLA TOWN : I AKOLA

Ward	Block No	Total Population	SC Population	ST Population
(1)	(2)	(3)	(4)	(5)
1	1	725	64	49
	2	800	..	..
	3	525	6	9
	4	817	52	..
	5	677	20	..
	6	630	28	..
	7	473	..	..
	8	744	..	..
	9	83	38	..
2	10	793	59	32
	11	534	..	25
	12	677	..	32
	13	635	3	..
	14	934	9	..
	15	833	2	52
3	16	808	83	..
	17	601	4	..
	18	819	6	107
	19	575	..	24
4	20	706	9	..
	21	833	13	..
	22	823	..	..
	23	663	375	..
5	24	819	.	.
	25	812	.	..
	26	691		.
	27	521	.	20
	28	241	..	..
6	29	733	.	5
	30	540	.	17
	31	565	.	..
	32	768	..	9
	33	647	23	20
7	34	623	5	..
	35	722	25	10
	36	661	..	..
	37	598	..	..
8	38	762	..	..
	39	809	..	..
	40	585	..	..
	41	507	.	..
	42	552	..	3
9	43	788	..	30
	44	536	..	..
	45	777	..	14
	46	653	.	..
10	47	744	9	28
	48	748	9	39
	49	815	..	1
11	50	736	.	5
	51	547	.	7
	52	899	..	..
	53	657		3
	54	606	42	9
	55	747	.	18
	56	960	4	158
	57	927	409	56
12	58	509	14	25
	59	599	5	39
	60	918	6	45
	61	751	4	11
	62	856	176	
	63	773	10	3
	64	881	3	25
13	65	658	.	19
	66	589	..	21
	67	569	..	
	68	638	.	22
	69	434	..	.
14	70	894	4	50
	71	603	..	.
	72	797	..	.
	73	605	1	..
	74	359	15	.
15	75	670	25	..
	76	645	93	.
	77	803	38	.
	78	797	..	34
	79	836	49	37
	80	617	54	83
	81	741	45	..
	82	775	37	8
	83	978	98	..
16	84	524	12	6
	85	615	..	..
	86	754	.	.
	87	742	18	.
	88	830	44	12
	89	548	4	22
	90	619	20	19
	91	656	10	98
17	92	697	15	33
	93	531	11	33
	94	478	59	27
	95	764	23	62
	96	749	32	57
18	97	762	125	16
	98	500	50	137
	99	826	68	23
	100	856	17	..
	101	879	10	5
	102	1,062	56	
19	103	498	24	
	104	546	..	.
	105	444	..	
	106	706	1	5

APPENDIX—*contd.*

TAHSIL : 1 AKOLA — TOWN : I AKOLA

Ward	Block No	Total Population	SC Population	ST Population
(1)	(2)	(3)	(4)	(5)
	107	711	18	19
	108	550	200	11
	109	537	250	19
20	110	764	21	2
	111	831	10	..
	112	610	43	23
	113	593	82	42
	114	451	160	..
	115	642	321	5
	116	449	425	..
	117	519	83	..
21	118	752	170	..
	119	456	..	..
	120	817	137	..
	121	524	61	35
	122	494	..	16
	123	773	195	57
22	124	635	17	18
	125	560	55	..
	126	534	20	14
	127	760	95	47
	128	776	49	45
	129	498	469	..
	130	547	27	11
23	131	672	78	48
	132	527	..	8
	133	422	112	11
	134	759	54	38
	135	768	32	10
	136	442	57	..
24	137	690	126	10
	138	553	3	..
	139	638	67	40
	140	534	..	8
	141	507	10	3
	142	465	12	20
	143	537	..	..
	144	541	16	8
25	145	779	10	..
	146	493	..	..
	147	694	27	6
	148	598	4	5
	149	409	58	..
	150	677	98	7
	151	692	26	..
26	152	507	8	35
	153	674	13	33
	154	609	562	..
	155	670	637	..
	156	458	15	31
	157	829	37	59
	158	423	28	2
27	159	655	12	..
	160	616	14	9
	161	635	24	53
	162	760	18	43
28	163	632	72	24
	164	849	6	9
	165	567	8	..
	166	726	7	..
29	167	740	39	.
	168	796	89	..
	169	855	238	24
	170	751	.	.
	171	782	40	.
30	172	680	..	..
	173	732	2	..
	174	467	9	.
	175	673	23	4
	176	645	81	..
31	177	445	29	..
	178	595	136	
	179	703		.
	180	602		
	181	800	20	.
32	182	894	64	3
	183	1,003	26	34
	184	934	12	73
33	185	907	51	..
	186	749	..	16
	187	900	22	13
	188	835	10	86
34	189	603	..	..
	190	662	.	..
	191	497	.	..
	192	871	11	113
35	193	617		.
	194	741	.	..
	195	491	..	4
	196	792	..	..
36	197	658	..	..
	198	633	..	..
	199	770	.	..
	200	640	.	..
37	201	683	..	..
	202	454	.	..
	203	573	.	.
	204	656	..	..
38	205	560	..	.
	206	658	4	..
	207	561	..	..
	208	761	..	..
39	209	605	..	..
	210	713	..	..
	211	550	..	..
	212	544	..	..
	213	479	9	..
40	214	732	35	19
	215	381	17	..
	216	730	..	..

APPENDIX—*contd.*

TAHSIL : 1 AKOLA

TOWN : 1 AKOLA

Ward	Block No.	Total Population	SC Population	ST Population
(1)	(2)	(3)	(4)	(5)
	217	623	5	
	218	608	47	12
41	219	683	4	12
	220	844		
	221	757	.	
	222	692	58	2
42	223	698	8	14
	224	736	.	8
	225	734	26	30
	226	703	6	1
	227	711	.	.
	228	887	91	63
43	229	563	5	5
	230	852	1	
	231	739	..	
	232	682		.
	233	542	..	.
44	234	691	88	36
	235	646		
	236	853	.	
	237	636	12	43
45	238	655	..	..
	239	261	.	20
	240	585	.	4
	241	740	198	63
	242	890	1	42
46	243	938	43	30
	244	646		15
	245	671	79	46
	246	572	104	13
	247	876	49	14
	248	655	12	.
47	249	709	4	24
	250	808	33	37
	251	543		
	252	799	57	14
48	253	749	15	.
	254	836	1	..
	255	761	.	2
	256	734	12	38
49	257	699	4	26
	258	841	13	16
	259	680		20
	260	741	38	54
	261	769	..	10
50	262	637	4	29
	263	699	.	73
	264	622	7	1
	265	404	13	19
	266	813	2	6
	267	849	10	19
51	268	729	..	5
	269	751	1	45
	270	803	.	..
	271	494	22	..
	272	851	8	.
	273	510	6	.
	274	492	2	1
52	275	763	.	.
	276	871	23	49
	277	797	148	
	278	878	77	
	279	879		
	280	552		8
	281	569	74	32
	282	779	14	
	283	456		
	284	636		
	285	612	19	4
	286	658		
	287	483		
53	288	858	30	32
	289	754	1	26
	290	537	9	121
	291	665	32	7
	292	812	9	13
	293	967	13	56
	294	1,218	8	
	295	535	3	
	296	609	23	123
	297	592	26	39
54	298	515	38	14
	299	531	7	30
	300	654	5	
	301	607	.	8
	302	488	37	
	303	483	74	30
55	304	537	32	50
	305	599	39	18
	306	608	..	11
	307	674	.	.
	308	782	.	
	309	507	.	..
	310	578	.	
56	311	579	23	25
	312	675	50	68
	313	782	9	12
	314	592	60	23
	315	609	.	.
	316	813		..
57	317	803	..	.
	318	637	.	34
	319	506	..	..
	320	457	..	..
	321	777	63	..
	322	643		.
	323	591	21	..
	324	770	73	53
58	325	432	8	21
	326	600	..	52
	327	815		.
	328	640	62	5
	329	530	43	31
	330	929	46	45
	331	711	14	30
	332	567	81	
	333	411	20	
	334	745	9	
	335	751	158	6
	336	534	9	8
	Total	225,412	11,278	5,028

APPENDIX—*contd.*

TAHSIL : 2 AKOT — TOWN : II AKOT

Ward	Block No	Total Population	SC Population	ST Population
(1)	(2)	(3)	(4)	(5)
1	1	694	32	79
	2	726	3	39
	3	650	44	9
2	4	747	25	29
	5	766		
	6	700	30	32
3	7	702	68	
	8	498	8	10
	9	818	51	26
4	10	617	81	7
	11	595	..	..
	12	1,065	.	9
5	13	715	.	
	14	817	150	
6	15	658	77	17
	16	582	229	.
	17	547	385	.
7	18	420	..	..
	19	606	..	.
	20	700	..	
8	21	686	24	.
	22	804	12	148
9	23	906	1	50
	24	697	..	
10	25	621	2	11
	26	766	18	18
11	27	890	..	
	28	600	5	8
12	29	938	.	
	30	579	.	
13	31	550		
	32	805		.
14	33	489	..	..
	34	476	..	4
	35	803	..	..
15	36	618	..	..
	37	746	..	..
16	38	835	8	..
	39	558	.	..
17	40	557	2	..
	41	645	6	..
18	42	774		10
	43	500		
19	44	495	..	14
	45	741	101	3
20	46	952	175	26
	47	401	6	
21	48	535	18	27
	49	533	33	8
	50	628		18
22	51	712		
	52	619		16
23	53	651	.	7
	54	721	1	
24	55	840		6
	56	760		23
25	57	813		
	58	567	.	
26	59	434	8	
	60	650		
27	61	748		
	62	860		
28	63	529	4	
	64	706		
29	65	529	64	
	66	635	95	5
	67	695	6	
30	68	821	11	4
	69	860	178	.
31	70	403	273	4
	71	489	205	..
	72	784	33	63
32	73	705	10	5
	74	759	35	4
33	75	591	32	3
	76	673	..	..
	77	631	34	..
	Total	51,936	2,583	742

APPENDIX—*contd.*

TAHSIL : 2 AKOT

TOWN : III TELHARA

Ward	Block No	Total Population	SC Population	ST Population
(1)	(2)	(3)	(4)	(5)
1	1	506	25	27
2	2	524	.	.
3	3	661	54	7
4	4	496	5	..
5	5	693	106	13
6	6	694	..	..
7	7	421	.	..
8	8	449	27	5
9	9	677	46	9
10	10	747	238	8
11	11	577	117	4
12	12	464		.
13	13	475	50	1
14	14	514	.	.
15	15	453	25	.
16	16	732	44	191
17	17	497	7	14
18	18	504		8
19	19	549	59	
20	20	571	59	5
	Total ..	11,204	862	292

TAHSIL : 3 MURTIJAPUR

TOWN : IV KARANJA

Ward	Block No.	Total Population	SC Population	ST Population
(1)	(2)	(3)	(4)	(5)
1	1	542	58	..
	2	702	69	4
2	3	824	280	6
	4	760	180	39
3	5	725	4	..
	6	824	..	..
4	7	819	..	2
	8	795	.	.
5	9	622	12	.
	10	505	21	1
6	11	695	226	3
	12	457	22	4
7	13	646	180	19
	14	915	94	12
8	15	734	102	73
	16	678	..	27
9	17	723	15	28
	18	739	35	88
10	19	531	.	26
	20	780	5	..
11	21	551	.	.
	22	540		..
	23	593	27	.
12	24	729	72	17
	25	791	63	4
13	26	864	40	22
	27	729	..	14
14	28	795	33	..
	29	647	14	12
15	30	688	..	8
	31	650	3	35
16	32	444	..	7
	33	557	9	1
17	34	762	196	
	35	626	31	3
18	36	363	57	101
	37	525	10	
19	38	526	..	37
	39	598	21	35
20	40	714	17	7
	41	755	8	9
21	42	879	31	
	43	615		
22	44	546	.	47
	45	630	.	119
23	46	636	3	198
	47	686	..	58
24	48	549	123	.
	49	715	24	.
25	50	567	.	22
	51	570	58	33
26	52	512	.	20
	53	507	3	.
27	54	590	..	
	55	474	6	
28	56	621	..	12
	57	486	..	19
29	58	640	6	4
	59	698	36	5
30	60	630	.	.
	61	735	19	.
	Total ..	39,749	2,213	1,181

APPENDIX—*contd.*

TAHSIL : 3 MURTIJAPUR — TOWN : V MURTIJAPUR

Ward	Block No	Total Population	SC Population	ST Population
(1)	(2)	(3)	(4)	(5)
1	1	737	.	9
	2	796	24	174
2	3	698	.	..
	4	738	..	6
3	5	523	56	..
	6	651	208	10
4	7	833	..	..
	8	789	15	..
5	9	630	6	58
	10	486	..	23
6	11	645	..	..
7	12	539	..	..
	13	337	8	11
8	14	814	22	24
9	15	619	15	..
	16	613	..	10
10	17	593	..	22
	18	422	..	52
11	19	757	15	..
	20	759	151	6
12	21	731	..	10
	22	699	12	..
13	23	895	511	28
	24	695	75	10
14	25	656	11	3
	26	500	10	10
15	27	670	19	18
	28	657	1	28
16	29	799	1	109
	30	754	13	11
17	31	655	130	17
	32	709	36	8
18	33	550	229	11
	34	455	129	4
19	35	530	..	30
	36	389	.	1
20	37	588	27	..
	38	565	14	17
21	39	711	86	27
22	40	819	5	41
	41	657	31	14
23	42	719	72	63
24	43	844	13	..
	44	765	78	..
	Total ..	28,991	2,023	865

TAHSIL : 4 MANGRULPIR — TOWN · VI MANGRULPIR

Ward	Block No	Total Population	SC Population	ST Population
(1)	(2)	(3)	(4)	(5)
1	1	793	19	72
	2	387	14	31
2	3	829	106	33
3	4	461	..	18
	5	437	8	23
4	6	757	..	..
5	7	817	..	..
6	8	411	..	12
	9	581	..	.
7	10	809	..	6
8	11	861	101	172
9	12	895	136	..
10	13	627	22	21
	14	359	.	
11	15	817	19	..
12	16	672	..	..
13	17	675	8	19
14	18	721	..	35
15	19	911	..	..
16	20	833	8	32
17	21	575	18	20
	22	399	14	42
18	23	700	34	17
	24	447	51	25
19	25	429	16	35
20	26	864	122	48
	27	808	60	39
	Total ..	17,875	756	700

APPENDIX—*contd.*

TAHSIL : 5 WASHIM — TOWN : VII WASHIM

Ward	Block No	Total Population	SC Population	ST Population
(1)	(2)	(3)	(4)	(5)
1	1	776	19	86
	2	785	82	1
2	3	788	94	4
	4	886	56	5
3	5	755	63	6
	6	541	11	..
4	7	764	80	..
	8	843	183	
5	9	567	27	..
	10	650	114	.
6	11	906	73	13
	12	924	76	6
7	13	781	4	..
	14	873	111	
8	15	494	190	.
	16	486	6	
9	17	629	216	.
	18	731	.	
10	19	755		17
	20	449	2	.
11	21	533	7	.
	22	567		.
12	23	740		2
	24	753	12	6
13	25	414	1	3
	26	665	..	..
	27	40	..	..
14	28	686	..	8
	29	394	..	..
15	30	610	..	..
	31	603	17	10
16	32	745	2	..
	33	670	59	43
17	34	595	5	7
	35	557	14	..
18	36	582		..
	37	611		..
19	38	508		..
	39	763	19	17
20	40	719	29	..
	41	577	131	..
21	42	773	147	..
	43	676	36	44
22	44	655	69	1
	45	691	184	..
23	46	590		..
	47	597	..	148
24	48	401	83	7
	49	643	205	..
25	50	844	64	69
	51	430	9	30
26	52	572	112	
	53	675	28	26
27	54	617	63	168
	55	707	40	10
28	56	321	33	..
	57	499	63	2
	58	446	246	..
29	59	680	246	2
	60	672	55	..
30	61	822	158	12
	62	778	85	..
	Total ..	39,804	3,629	753

TAHSIL : 6 BALAPUR — TOWN VIII BALAPUR

Ward	Block No	Total Population	SC Population	ST Population
(1)	(2)	(3)	(4)	(5)
1	1	620		6
	2	569	26	69
2	3	459	..	166
	4	496	7	..
3	5	607	..	6
	6	659	16	..
4	7	436	.	.
	8	482	..	..
5	9	662	8	5
	10	640	1	..
6	11	675	..	..
	12	657	..	..
7	13	490	..	3
	14	630	165	..
8	15	671	4	48
	16	633	.	..

APPENDIX—*contd.*

TAHSIL : 6 BALAPUR — TOWN : VIII BALAPUR

Ward	Block No.	Total Population	SC Population	ST Population
(1)	(2)	(3)	(4)	(5)
9	17	464	5	..
	18	445	142	7
10	19	573	35	..
	20	515	35	2
11	21	450	20	..
	22	426	..	2
12	23	589	..	..
	24	481	7	38
13	25	437	2	..
	26	528	145	9
14	27	518	9	114
	28	604	2	61
15	29	570	18	12
	30	517	64	1
16	31	509	..	..
	32	757	..	..
17	33	460	1	7
	34	583	4	14
18	35	540	15	..
	36	549	..	3
19	37	542	.	..
	38	501	..	.
20	39	437	..	..
	40	509	.	..
21	41	533	..	..
	42	561	..	..
22	43	565	..	..
	44	633	..	..
23	45	657	..	..
	46	583	..	..
Total ..		25,422	731	573

TAHSIL : 6 BALAPUR — TOWN : IX PATUR

Ward	Block No.	Total Population	SC Population	ST Population
(1)	(2)	(3)	(4)	(5)
1	1	667	160	..
2	2	758	291	..
3	3	626	48	2
4	4	484	..	..
5	5	749	3	5
6	6	740	13	3
7	7	672	..	2
8	8	832	27	51
9	9	702	1	10
10	10	695	31	29
11	11	282	..	54
	12	287	..	..
12	13	725	37	..
13	14	484	8	19
	15	125	..	..
14	16	91	..	..
	17	654	..	18
15	18	755	..	..
16	19	579	..	..
17	20	689	..	..
	21	274	..	.
18	22	819	..	..
19	23	776	..	..
20	24	804	2	49
Total ..		14,269	621	242

PRIMARY CENSUS ABSTRACT

Location Code No.	Name of District/Tahsil U.A / Town	Total Rural Urban	No. of Households with S. C. members	Total Scheduled Castes Population			Literates		Total Main Workers (I—IX)	
				P	M	F	M	F	M	F
(1)	(2)	(3)	(4)	(5)	(6)	(7)	(8)	(9)	(10)	(11)
	AKOLA DISTRICT ..	T	19,371	100,616	51,071	49,545	24,689	9,890	27,864	21,381
		R	14,846	75,920	38,438	37,482	18,173	6,685	22,065	18,691
		U	4,525	24,696	12,633	12,063	6,516	3,205	5,799	2,690
1	Akola Tahsil	T	5,088	26,439	13,649	12,790	6,864	3,011	7,022	4,295
		R	3,033	15,161	7,822	7,339	4,076	1,674	4,382	3,328
		U	2,055	11,278	5,827	5,451	2,788	1,337	2,640	967
	Akola City (M)	U	2,055	11,278	5,827	5,451	2,788	1,337	2,640	967
2	Akot Tahsil	T	2,590	13,559	6,842	6,717	3,412	1,595	3,770	3,191
		R	1,952	10,114	5,114	5,000	2,470	1,095	2,967	2,634
		U	638	3,445	1,728	1,717	942	500	803	557
	Akot (M)	U	460	2,583	1,297	1,286	727	366	594	398
	Telhara (M)	U	178	862	431	431	215	134	209	159
3	Murtajapur Tahsil	T	2,415	12,737	6,447	6,290	3,310	1,550	3,410	2,613
		R	1,670	8,501	4,285	4,216	2,100	946	2,450	2,153
		U	745	4,236	2,162	2,074	1,210	604	960	460
	Karanja (M)	U	392	2,213	1,127	1,086	665	314	519	249
	Murtajapur (M)	U	353	2,023	1,035	988	545	290	441	211
4	Mangulpir Tahsil	T	1,238	11,118	5,664	5,454	2,694	1,082	3,257	2,566
		R	2,038	10,362	5,264	5,098	2,442	947	3,066	2,475
		U	150	756	400	356	252	135	191	91
	Mangulpir (M)	U	150	756	400	356	252	135	191	91
5	Washim Tahsil	T	5,362	28,526	14,332	14,194	6,235	1,811	8,124	6,787
		R	4,686	24,897	12,519	12,378	5,313	1,351	7,252	6,403
		U	676	3,629	1,813	1,816	922	460	872	384
	Washim (M)	U	676	3,629	1,813	1,816	922	460	872	384
6	Balapur Tahsil	T	1,678	8,237	4,137	4,100	2,174	841	2,281	1,929
		R	1,417	6,885	3,434	3,451	1,772	672	1,948	1,698
		U	261	1,352	703	649	402	169	333	231
	Balapur (M)	U	150	731	384	347	207	82	180	99
	Patur (M)	U	111	621	319	302	195	87	153	132

MAIN WORKERS											
Cultivators (I)		Agricultural Labourers (II)		Household Industry, Manufacturing, Processing, Servicing and Repairs [V (d)]		Other Workers [III, IV, V (b) and VI to IX]		Marginal Workers		Non-Workers	
M	F	M	F	M	F	M	F	M	F	M	F
(12)	(13)	(14)	(15)	(16)	(17)	(18)	(19)	(20)	(21)	(22)	(23)
3,843	1,722	15,181	17,552	1,206	438	7,634	1,669	597	1,880	22,610	26,284
3,688	1,685	14,024	16,203	846	328	3,507	475	460	1,576	15,913	17,215
155	37	1,157	1,349	360	110	4,127	1,194	137	304	6,697	9,069
700	272	2,628	3,021	207	63	3,487	939	91	236	6,536	8,259
680	269	2,476	2,874	106	25	1,120	160	56	203	3,384	3,808
20	3	152	147	101	38	2,367	779	35	33	3,152	4,451
20	3	152	147	101	38	2,367	779	35	33	3,152	4,451
470	175	2,378	2,726	208	109	714	181	54	106	3,018	3,420
444	163	2,099	2,340	136	88	288	43	36	73	2,111	2,293
26	12	279	386	72	21	426	138	18	33	907	1,127
10	9	201	265	41	17	342	107	11	12	692	876
16	3	78	121	31	4	84	31	7	21	215	251
452	158	1,983	2,187	200	96	775	172	62	160	2,975	3,517
408	151	1,676	1,885	89	73	277	44	29	125	1,806	1,938
44	7	307	302	111	23	498	128	33	35	1,169	1,579
26	2	158	167	51	17	284	63	14	32	594	805
18	5	149	135	60	6	214	65	19	3	575	774
715	310	1,852	2,157	121	23	569	76	96	246	2,311	2,642
711	310	1,805	2,104	82	10	468	51	78	237	2,120	2,386
4	.	47	53	39	13	101	25	18	9	191	256
4		47	53	39	13	101	25	18	9	191	256
1,179	661	4,971	5,792	371	97	1,603	237	209	928	5,999	6,479
1,148	653	4,742	5,527	338	87	1,024	136	184	741	5,083	5,234
31	8	229	265	33	10	579	101	25	187	916	1,245
31	8	229	265	33	10	579	101	25	187	916	1,245
327	146	1,369	1,669	99	50	486	64	85	204	1,771	1,967
297	139	1,226	1,473	95	45	330	41	77	197	1,409	1,556
30	7	143	196	4	5	156	23	8	7	362	411
7	2	77	77	1	5	95	15	1	4	203	244
23	5	66	119	3	..	61	8	7	3	159	167

PRIMARY CENSUS ABSTRACT

Location Code No	Name of District/Tahsil/ U A /Town	Total Rural Urban	No. of Households with S. T. members	Total Scheduled Tribes Population			Literates		Total Main Workers (I—IX)	
				P	M	F	M	F	M	F
(1)	(2)	(3)	(4)	(5)	(6)	(7)	(8)	(9)	(10)	(11)
	AKOLA DISTRICT	T	22,170	114,759	58,399	56,360	27,073	11,446	33,965	25,839
		R	20,264	104,383	52,938	51,445	23,333	9,093	31,459	25,168
		U	1,906	10,376	5,461	4,915	3,740	2,353	2,506	671
1	Akola Tahsil .. .	T	4,811	24,949	12,915	12,034	7,382	3,956	7,029	4,417
		R	3,921	19,921	10,266	9,655	5,550	2,799	5,840	4,264
		U	890	5,028	2,649	2,379	1,832	1,157	1,189	153
	Akola City (M) . ..	U	890	5,028	2,649	2,379	1,832	1,157	1,189	153
2	Akot Tahsil . .	T	3,790	19,567	9,936	9,631	4,743	2,104	5,823	4,791
		R	3,581	18,533	9,375	9,158	4,399	1,937	5,543	4,647
		U	209	1,034	561	473	344	167	280	144
	Akot (M) .	U	145	742	404	338	261	129	191	87
	Telhara (M) .. .	U	64	292	157	135	83	38	89	57
3	Murtijapur Tahsil	T	1,979	9,955	5,036	4,919	2,770	1,596	2,813	1,963
		R	1,585	7,909	3,997	3,912	2,061	1,093	2,324	1,755
		U	394	2,046	1,039	1,007	709	503	489	208
	Karanja (M) .	U	236	1,181	603	578	441	329	297	123
	Murtijapur (M) .	U	158	865	436	429	268	174	192	85
4	Mangrulpir Tahsil .. .	T	4,474	23,095	11,741	11,354	4,476	1,405	7,038	5,415
		R	4,342	22,395	11,369	11,026	4,197	1,209	6,864	5,354
		U	132	700	372	328	279	196	174	61
	Mangrulpir (M)	U	132	700	372	328	279	196	174	61
5	Washim Tahsil ..	T	4,442	23,211	11,720	11,491	4,240	958	7,132	5,983
		R	4,300	22,458	11,328	11,130	3,984	809	6,955	5,954
		U	142	753	392	361	256	149	177	29
	Washim (M) .. .	U	142	753	392	361	256	149	177	29
6	Balapur Tahsil .. .	T	2,674	13,982	7,051	6,931	3,462	1,427	4,130	3,270
		R	2,535	13,167	6,603	6,564	3,142	1,246	3,933	3,194
		U	139	815	448	367	320	181	197	76
	Balapur (M)	U	96	573	318	255	240	142	138	42
	Patur (M)	U	43	242	130	112	80	39	59	34

MAIN WORKERS											
Cultivators (I)		Agricultural Labourers (II)		Household Industry, Manufacturing, Processing, Servicing and Repairs [V (a)]		Other Workers [III, IV, V (b) and VI to IX]		Marginal Workers		Non-Workers	
M	F	M	F	M	F	M	F	M	F	M	F
(12)	(13)	(14)	(15)	(16)	(17)	(18)	(19)	(20)	(21)	(22)	(23)
11,387	6,056	17,991	19,017	290	124	4,297	642	542	2,323	23,892	28,198
11,184	6,023	17,591	18,578	242	108	2,442	459	507	2,264	20,972	24,013
203	33	400	439	48	16	1,855	183	35	59	2,920	4,185
2,085	938	3,120	3,298	68	14	1,756	167	93	233	5,793	7,384
2,054	933	3,057	3,251	44	6	685	74	85	218	4,341	5,173
31	5	63	47	24	8	1,071	93	8	15	1,452	2,211
31	5	63	47	24	8	1,071	93	8	15	1,452	2,211
1,859	696	3,445	3,990	37	3	482	102	71	227	4,042	4,613
1,833	688	3,346	3 874	30	3	334	82	68	223	3,764	4,288
26	8	99	116	7	..	148	20	3	4	278	325
14	5	50	65	6	..	121	17	..	2	213	249
12	3	49	51	1	.	27	3	3	2	65	76
679	232	1,556	1,649	24	4	554	78	42	115	2,181	2,841
636	228	1,403	1,484	20	2	265	41	37	106	1,636	2,051
43	4	153	165	4	2	289	37	5	9	545	790
33	2	85	88	4	2	175	31	..	9	306	446
10	2	68	77	.	..	114	6	5	.	239	344
2,313	1,260	4,109	4,027	73	43	543	85	76	519	4,627	5,423
2,290	1,254	4,091	3,981	70	41	413	78	64	516	4,441	5,156
23	6	18	46	3	2	130	7	12	3	186	264
23	6	18	46	3	2	130	7	12	3	186	264
2,900	2,062	3,615	3,691	63	55	554	175	85	645	4,503	4,863
2,870	2,062	3,606	3,681	57	52	422	159	82	626	4,291	4,550
30	..	9	10	6	3	132	16	3	19	212	313
30	..	9	10	6	3	132	16	3	19	212	313
1,551	868	2,146	2,362	25	5	408	35	175	584	2,746	3,077
1,501	858	2,088	2,307	21	4	323	25	171	575	2,499	2,795
50	10	58	55	4	1	85	10	4	9	247	282
43	9	28	22	4	1	63	10	2	6	178	207
7	1	30	33		..	22	..	2	3	69	75

VILLAGE PRIMARY CENSUS ABSTRACT

Location Code No.	Name of Village	Area of Village in hectares	No of Occupied Residential Houses	No. of Households	Total Population (including Institutional and Houseless Population)			Scheduled Castes		Scheduled Tribes		Literates	
					P	M	F	M	F	M	F	M	F
(1)	(2)	(3)	(4)	(5)	(6)	(7)	(8)	(9)	(10)	(11)	(12)	(13)	(14)
1	Dudhala	661.67	55	55	275	140	135	.	.	4	4	100	56
2	Mandala	359 90	59	60	295	137	158	1	4			98	78
3	Khambora	499.61	145	146	667	328	339	17	20	19	15	193	104
4	Dhamana	546.82	126	126	676	353	323	15	12			230	124
5	Nirat	468.00	106	106	556	285	271	14	19	66	70	160	96
6	Vairat Rajapur	352.02	105	105	581	273	308	22	21			166	112
7	Gopalkhed	538.88	161	162	890	446	444	2	2	72	59	308	229
8	Gandhigram	563.18	232	242	1,231	650	581	67	67	9	5	415	237
9	Hingna Tamaswadi	412.00	64	64	317	155	162	3	3	8	7	92	57
10	Donwada	989.11	238	240	1,233	627	606	113	123	88	98	359	188
11	Eklara	771.00	129	129	575	296	279	3	..	4		181	102
12	Kapaleshwar	526.00	108	108	534	284	250	10	10	..	..	179	93
13	Wadad	678.00	292	294	1,481	752	729	36	40	.	..	351	212
14	Katyar	859.00	210	210	1,189	606	583	31	22	5	5	319	162
15	Mhaisang	1,982.34	435	438	2,219	1,119	1,100	110	93	79	79	681	431
16	Mijar Mohammadpur	374.95	21	21	89	40	49	.	..	..	.	19	6
17	Ramgaon	391.00	146	153	755	378	377	3	2	44	34	211	124
18	Gondapur	261.05	34	34	200	104	96	..	..	5	6	37	25
19	Majalapur	1,302.27	232	232	1,374	687	687	8	9	12	12	329	208
20	Jalalabad	328.12	28	33	175	91	84	3	1	.	..	50	21
21	Ambikapur	486 00	141	145	763	369	394	41	40	.	..	224	125
22	Kaulkhed	816 53	61	67	307	178	129			25	14	117	49
23	Apoti Kh.	285.00	116	116	599	307	292	7	8	270	258	228	151
24	Marodi	546.00	135	137	697	336	361	28	30	223	258	210	139
25	Kasli Bk.	409.78	78	84	452	228	224	7	7	18	20	142	100
26	Kasli Kh.	390.68	82	82	430	225	205	5	4	27	28	168	95
27	Nimbhora	839.22	197	198	1,034	512	522	11	11	13	11	370	248
28	Sangavi Kh.	214.14	178	182	967	494	473	60	49	7	11	342	201
29	Vallabhnagar	237.72	90	90	495	260	235	4	5	47	45	145	65
30	Faramardabad	27.94	10	10	44	25	19	..	..	..	..	4	2
31	Gotra	335 77	53	75	399	201	198	4	3	49	47	95	53
32	Palodi	264.97	115	117	593	296	297	31	23	.	.	180	114
33	Hatala	201.28	24	24	105	56	49	.	..	..	.	36	23
34	Lonagra	661 67	151	151	782	423	359	9	13	.	.	285	143
35	Kanchanpur	495 24	139	140	811	405	406	6	6			277	161
36	Agar	2,175.71	574	587	3,045	1,542	1,503	56	51	348	337	942	543
37	Nawathal	257 30	70	70	398	204	190	2	4		.	147	111
38	Paritwada	187.70	9	9	33	17	16	.	.	.	..	13	5
39	Khekadi	377 06	40	40	238	128	110			51	53	81	38
40	Sangavi Bk.	239 07	48	48	220	117	103		..	90	90	66	28
41	*Tarapur*	276 00	..				*Uninhabited*						
42	Chandpur	421 00	2	2	5	3	2		.	..	..	1	..
43	Mhatodi	825 07	317	317	1,656	838	818	21	13	554	548	541	293
44	Lakhonda Kh.	154 58	47	48	240	126	114	.	..	70	56	90	55
45	Apoti Bk.	602.00	116	116	600	315	285	8	9	162	136	204	109
46	Sultan Ajampur	205 00	18	18	118	62	56	.	..	44	41	35	18
47	Apatapa	407.00	167	170	835	440	395	28	34	367	317	297	180
48	Gonapur	451 00	70	72	346	179	167	5	9	10	15	101	65
49	Dapura	220 00	181	199	1 043	528	515	20	17	53	44	315	168
50	Nawakhed	451 00	27	27	126	67	59		..		..	40	23
51	Bahirkhed	211 05	81	81	410	220	190	.	..	.		153	84
52	Mahadalpur	191 01	26	26	133	79	54	4	2	.	.	50	27
53	Palaso Bk.	761 66	261	261	1,359	702	657	64	69	83	66	329	208
54	Kaulkhed	141.00	279	281	1.314	690	624	61	67	.		464	264
55	Jambha Bk.	1,385 00	273	274	1,329	681	648	39	32	20	18	416	239
56	Atkali	315.00	19	19	121	65	56	.		.		33	19
57	Gajipur	527.75	86	86	462	250	212	34	39	..	..	118	59

1 AKOLA TAHSIL

MAIN WORKERS														
Total Main Workers (I-IX)		Cultivators (I)		Agricultural Labourers (II)		Household Industry, Manufacturing, Processing, Servicing and Repairs [V (a)]		Other Workers [III, IV, V (b) and VI to IX]		Marginal Workers		Non-Workers		Location Code No.
M	F	M	F	M	F	M	F	M	F	M	F	M	F	
(15)	(16)	(17)	(18)	(19)	(20)	(21)	(22)	(23)	(24)	(25)	(26)	(27)	(28)	(1)
89	53	50	24	30	29	2	..	7	.	..	6	51	76	1
81	84	30	15	46	69	.		5	..	.	..	56	74	2
179	174	87	77	81	95			11	2	..	..	149	165	3
219	159	106	23	105	136	2		6	.	..	.	134	164	4
170	112	93	45	67	67		..	10	.	18	11	97	148	5
158	108	111	6	46	102		..	1	..	1	..	114	200	6
250	96	133	1	81	93	.	..	36	2	..	.	196	348	7
341	184	94	4	140	166	3	.	104	14	2	19	307	378	8
103	80	26	1	75	79	.	.	2	..	..	.	52	82	9
358	284	179	73	153	206	2	2	24	3	3	6	266	316	10
154	111	60	..	86	108		.	8	3	..	..	142	168	11
161	109	81	3	73	106		.	7	..	2	.	121	141	12
430	248	141	29	203	217	75	1	11	1	..	.	322	481	13
332	213	147	32	159	178	9	1	17	2	.		274	370	14
577	403	146	32	350	365	2	.	79	6	31	20	511	677	15
31	12	24	3	7	9	.	.	..	..	..	.	9	37	16
212	164	77	6	126	158		..	9	.	..		166	213	17
71	60	20		51	60				.		.	33	36	18
361	143	103	2	202	141			56	.	2	5	324	539	19
60	35	17	1	29	28		.	14	6	.		31	49	20
209	103	59	1	127	99	3	1	20	2		.	160	291	21
89	52	47	2	33	46	1		8	4	1	..	88	77	22
165	131	71	23	61	106	6		27	2	1		141	161	23
200	169	65	25	120	144			15		..	.	136	192	24
130	75	59	5	60	69		.	11	1	.	..	98	149	25
125	72	49	1	49	70		.	7	1	..	.	100	133	26
277	144	155	4	86	136	1	.	35	4	.	3	235	375	27
260	115	118	2	119	108	11	4	12	1	1	2	233	356	28
138	121	27	..	88	120	7	1	16	..	..	1	122	113	29
13	13	2	2	10	11	..	.	1	..	..	..	12	6	30
138	112	50	25	44	51	1	3	43	33	..	..	63	86	31
169	118	94	9	54	108	6		15	1	..	3	124	176	32
43	23	16	.	26	23		.	1	..	.		13	26	33
249	172	84	4	155	167	.	.	10	1			174	187	34
247	152	106	14	116	133	2	.	23	5	.	.	158	254	35
836	577	255	48	425	516	26	6	130	7	4	4	702	922	36
98	20	40	3	57	17		..	1	..	..	..	106	170	37
12		1	.	10	.	..	.	1	..	..	..	5	16	38
64	60	42	27	20	33	..	..	2	..	..	1	64	49	39
68	61	14	5	54	56	..	..	..	.	..	..	49	42	40
						Uninhabited								41
1	1	..	.	1	1	.	.	.	..	..	1	2	.	42
467	318	206	78	216	237	9	.	36	3	8	34	363	466	43
75	27	36	.	32	26	..	..	7	1	.	..	51	87	44
155	105	44	3	85	102	..	..	26	.	2	46	158	134	45
32	30	12		19	30	.		1	..	..	..	30	26	46
232	27	78	4	101	15	8	..	45	8	..	..	208	368	47
103	76	30	2	68	74	..	..	5	..	..	.	76	91	48
316	249	110	5	163	227	..	..	43	17	..	..	212	266	49
41	4	23	..	18	4	..	..	..	..	..	..	26	55	50
127	86	55	6	68	80	..	..	4	..	..	..	93	104	51
47	24	19	.	24	24	..	..	4	..	..	..	32	30	52
407	256	171	19	218	237	..	..	18	..	..	..	295	401	53
407	185	179	9	199	173	2	..	27	3	4	7	279	432	54
417	162	231	17	162	144	..	..	24	1	3	1	261	485	55
35	6	23	..	12	6	..	..	..	..	..	..	30	50	56
137	60	48	5	74	54	..	..	15	1	..	14	113	138	57

VILLAGE PRIMARY CENSUS ABSTRACT

Location Code No.	Name of Village	Area of Village in hectares	No. of Occupied Residential Houses	No of Households	Total Population (including Institutional and Houseless Population)			Scheduled Castes		Scheduled Tribes		Literates	
					P	M	F	M	F	M	F	M	F
(1)	(2)	(3)	(4)	(5)	(6)	(7)	(8)	(9)	(10)	(11)	(12)	(13)	(14)
58	Bahadarpur ..	208.36	61	62	310	168	142	10	8	..	..	100	64
59	Shahapur	380.02	65	65	286	144	142	..	..	3	4	98	55
60	Palaso Kh. ..	810 70	227	227	1,188	633	555	3	1	49	26	375	203
61	Kasampur	271 25	120	120	591	306	285	30	36	..	..	122	47
62	Jalalpur	275.31	33	33	182	91	91	5	6	..	..	50	37
63	Dahigaon .. .	1,411.37	489	489	2,451	1,233	1,218	79	83	51	50	745	473
64	*Telkhed* . ..	371.00					*Uninhabited*						
65	Dhotardi . ..	585.00	243	243	1,177	600	577	23	26	16	13	373	208
66	Waki .. .	356 00	62	62	338	171	167	11	13	66	57	60	32
67	Shamabad	140 00	30	30	129	64	65	..	..	59	55	42	17
68	Akhatwada.. ..	392.00	112	112	641	325	316	2	4	182	172	189	108
69	Anakwadi ..	306 00	101	103	509	278	231	4	4	219	175	170	85
70	*Nirmalkhed*.. .	83.00					*Uninhabited*						
71	Khobarkhed ..	135 00	33	33	181	87	94		..	86	94	51	36
72	Lakhonda Bk. ..	348.29	94	94	435	224	211	4	1	10	10	151	84
73	Ghusarwadi .	251 10	85	85	491	263	228	.		263	228	182	116
74	*Khanapur* .. .	232.00	..				*Uninhabited*						
75	*Shahapur* . ..	257.00	.				*Uninhabited*						
76	Ugawa	1,691.73	919	927	4,613	2,361	2,252	242	220	90	77	1,701	995
77	Bhod .. .	555.64	127	127	622	314	308	105	108	4	3	244	135
78	Khadki Takali ..	667 70	116	160	710	357	353	24	26	..	..	199	83
79	Badlapur ..	333 78	77	77	379	182	197	5	4	..	..	109	70
80	Morgaon Bhakare	828.82	328	328	1,525	801	724	77	69	.	..	526	262
81	Bakharabad ..	753.58	115	116	567	293	274	2	1	..	..	186	127
82	Bhorad	1.064.82	399	399	2.097	1,065	1,032	229	240	..	..	581	280
83	Amanatpur . ..	440 78	103	138	695	358	337	8	11	44	47	148	50
84	Takoda . ..	312 80	43	45	233	118	115		..	14	12	64	37
85	Takli Jalam .	304 61	47	47	281	148	133	.	..	17	15	74	26
86	Sukoda	197.88	178	178	912	472	440	30	25	47	44	283	137
87	Kanadi	594 00	102	109	558	297	261	3	4	17	17	153	67
88	Sangavi Mohadi .	266 56	135	141	785	387	398	8	16	32	37	274	152
89	Aliyabad	330 20	69	69	337	170	167	23	15		..	124	72
90	Ghusar	2,914.05	564	568	3,420	2,032	1,388	264	116	8	..	1,481	544
91	Sangalud Bk ..	1,676.00	401	418	2,082	1,077	1,005	55	52	125	131	602	345
92	Wardi . ..	294 00	72	72	402	210	192	1		39	33	107	58
93	Sangalud Kh. ..	271 00	17	17	78	42	36		.	3	6	25	7
94	Anwi . ..	380 00	234	234	1,254	608	646	26	21	3	7	355	232
95	Mirzapur . ..	637 00	165	167	822	413	409	29	31	22	20	267	166
96	Tankhed	351 91	90	90	443	231	212	..	..	..	1	145	84
97	Khadka	502 65	147	147	746	378	368	3	8	.	.	205	105
98	Takli Gajipur	286 45	69	71	319	170	149	1	2		.	63	26
99	Goregaon . ..	1,520 00	220	220	1,085	566	519	95	83	.	.	381	197
100	Rajapur . ..	297 52	17	17	81	44	37	..	..	..	..	23	13
101	Hingna	157.67	7	7	28	14	14	..	..	..	..	9	63
102	Birsingpur . ..	175 00	38	38	178	97	81	..	..	..	.	65	23
103	Kurankhed ..	1,257.85	836	836	4,353	2,187	2,166	100	115	39	33	1,256	784
104	Mirzapur . ..	151.80	45	45	237	117	120	..	..	1	.	81	49
105	Pailpada	1.250 50	284	296	1,446	760	686	24	24	74	57	525	303
106	Sanjapur	385 22	10	10	65	39	26	.	..	.	.	27	13
107	Rambhapur .	337 80	81	82	356	193	163	17	9	5	6	136	87
108	Borgaon ..	5,376 00	1,914	1,918	10,652	5.491	5,161	408	359	82	82	3,551	2,253
109	Washimba . ..	463 00	144	144	733	386	347	14	9	16	13	241	118
110	Sisa	418.00	60	60	310	159	151	1	4	9	13	107	69
111	Bondarkhed ..	550.00	77	80	403	218	185	64	57	18	25	128	50
112	Yawalkhed ..	494 65	90	90	454	236	218	11	9	34	35	134	58
113	Chachondi ..	332.77	52	53	300	161	139	..	..	.	.	99	54
114	Pachpimpal ..	241.90	57	57	356	192	164	.	..	.		119	58
115	Kharab Bk. ..	453.01	140	140	781	401	380	49	49	17	21	178	89

1 AKOLA TAHSIL

MAIN WORKERS														
Total Main Workers (I–IX)		Cultivators (I)		Agricultural Labourers (II)		Household Industry, Manufacturing, Processing, Servicing and Repairs [V (a)]		Other Workers [III, IV, V (b) and VI to IX]		Marginal Workers		Non-Workers		Location Code No.
M (15)	F (16)	M (17)	F (18)	M (19)	F (20)	M (21)	F (22)	M (23)	F (24)	M (25)	F (26)	M (27)	F (28)	(1)
94	68	46	28	45	40			3		1	.	73	74	58
80	68	6	.	57	68	5		12	.			64	74	59
354	95	155	14	159	75	5	1	35	5	.	59	279	401	60
179	159	11	6	152	153	3		13			..	127	126	61
39	41	20	14	16	27		.	3		.	6	52	44	62
794	553	342	139	411	408	1		40	6		1	439	664	63
						Uninhabited								64
345	299	147	86	168	213			30	..	6		249	278	65
102	102	51	45	49	56	.		2	1	..		69	65	66
38	41	1	.	36	41		.	1	..	..	.	26	24	67
180	168	33	4	137	163		..	10	1	..	4	145	144	68
174	137	93	17	76	119		..	5	1		..	104	94	69
						Uninhabited								70
35	22	22	2	11	20		..	2	.		1	52	71	71
129	119	54	32	63	86			12	1		1	95	91	72
142	135	85	78	51	57	.	..	6	.			121	93	73
						Uninhabited								74
						Uninhabited								75
1,234	617	405	89	543	511	40	2	246	15	96	255	1,031	1,380	76
191	144	137	2	43	142	.	..	11	.		20	123	144	77
218	128	41	4	156	123	9	1	12	..		2	139	223	78
115	98	84	58	28	39		.	3	1	.		67	99	79
463	360	132	54	303	302	3	4	25	.	..	1	338	363	80
158	64	91	10	50	53	1	1	16				135	210	81
613	361	148	14	361	342	15	3	89	2	7	105	445	566	82
212	162	67	41	113	120	3	1	29		6	22	140	153	83
63	58	13	10	43	48		..	7		2		53	57	84
82	68	36	20	43	48		.	3				66	65	85
272	130	102	25	117	105	9		44		5	22	195	288	86
167	98	29	8	85	90	..		53	.	1	26	129	137	87
195	169	62	14	81	149	2	..	50	6	13	22	179	207	88
106	35	69	9	29	25	..	..	8	1	..		64	132	89
1,380	495	250	48	407	430	25	4	698	13	18	51	634	842	90
594	363	202	27	319	325	4	.	69	11	16	70	467	572	91
122	118	76	68	42	49	..	..	4	1	.	.	88	74	92
24	16	12	8	11	8	1	..	..	.			18	20	93
336	289	104	16	182	271	1	.	49	2		1	272	356	94
232	174	90	14	102	156		.	40	4	6	28	175	207	95
119	94	38	25	61	69			20	.		.	112	118	96
228	222	67	7	138	215	9	..	14			1	150	145	97
106	52	30	4	36	24	..		40	24		31	64	66	98
312	244	79	34	184	208		..	49	2		1	254	274	99
27	27		.	27	27		..	.	.	.	.	17	10	100
8	.	4		2	..		..	2	.		4	6	10	101
51	4	4	.	14	4	..	..	33		.		46	77	102
1,230	633	220	47	592	545	21	7	397	34	16	32	941	1,501	103
73	53	40	27	24	26	2		7	.			44	67	104
404	198	76	3	228	192	1	..	99	3	2		354	488	105
14	5	9	.	5	5	.	.		.	.		25	21	106
99	57	14	1	35	56		..	50	.			94	106	107
2,870	1,226	714	150	1,295	1,033	9	.	852	43	25	41	2,596	3,894	108
219	115	91	22	111	93	.	..	17				167	232	109
102	43	58		36	43		.	8	.			57	108	110
131	82	30		67	80	.		34	2			87	103	111
138	134	41	9	89	121			8	4		1	98	83	112
77	41	33	2	33	39	.	..	11				84	98	113
90	19	31	1	48	18	..		11				102	145	114
226	139	42	7	145	129	9	2	30	1	1		174	241	115

VILLAGE PRIMARY CENSUS ABSTRACT

Location Code No	Name of Village	Area of Village in hectares	No of Occupied Residential Houses	No of Households	Total Population (including Institutional and Houseless Population)			Scheduled Castes		Scheduled Tribes		Literates	
					P	M	F	M	F	M	F	M	F
(1)	(2)	(3)	(4)	(5)	(6)	(7)	(8)	(9)	(10)	(11)	(12)	(13)	(14)
116	Shiloda	472.14	179	189	915	476	439	35	39	14	13	258	117
117	Naigaon	237 63	958	958	4,983	2,502	2,481	275	277	19	8	990	490
118	Wakapur	336.37	14	14	73	37	36		..			15	4
119	*Shahanawajpur*	93.69					*Uninhabited*						
120	*Tapalabad*	156 20					*Uninhabited*						
121	Akola (Rural)	1,154 20	77	77	405	210	195	..	..	..	..	128	71
122	Umarkhed	140.57	1,313	1,313	6,511	3,359	3,152	274	271	65	68	2,460	1,691
123	Umari Pr Akola	334.12	2,952	2,993	14,169	7,654	6,515	422	418	175	152	5,979	4,058
124	Gudadhi	325.00	231	231	1,173	612	561	34	25	3	2	385	208
125	Umari Pr. Balapur	301.46	1,093	1,093	5,471	2,973	2,498	229	206	43	45	2,152	1,141
126	Shiwar	360 00	310	310	1,378	730	648	14	11	25	23	448	266
127	Babhulgaon	959 00	551	551	2,653	1,351	1,302	31	33	15	11	956	572
128	Dongargaon	263 00	242	243	1 258	666	592	96	74	20	14	435	257
129	Masa	573 00	99	105	520	272	248	23	29	15	15	148	75
130	Nipana	992 23	184	184	941	470	471	3	1	6	9	326	209
131	Kotmari	812 32	184	184	905	464	441	9	12			297	151
132	Dhaga	383.70	64	64	327	167	160	7	5	..		96	54
133	*Pahadpur*	202 76					*Uninhabited*						
134	Dalambi	367.20	117	123	593	299	294	14	13	..	.	165	62
135	Wani	340.80	178	180	884	469	415	17	11	47	60	325	142
136	*Santoshpur*	165.40					*Uninhabited*						
137	Dudhlam	1,082 30	210	213	1,037	533	504	3	3	.		319	168
138	Mustafapur	187 78	7	9	42	24	18	.	..	..	.	16	6
139	Kolambi	741.62	252	255	1,280	658	622	20	21	20	22	494	293
140	*Shekapur*	236.23					*Uninhabited*						
141	Walki	290 20	27	27	135	68	67	..	..		..	36	12
142	Tamsi	161 65	26	26	121	61	60	.	.	.		27	17
143	Jawala Bk	327.43	12	12	51	25	26	..	..		.	15	11
144	Nandapur	272 25	1	1	4	3	1	3	1			3	1
145	*Ukali*	225.00					*Uninhabited*						
146	Sonala	728 00	204	204	1,057	503	554	59	73	1		262	133
147	Wizora	701 00	254	254	1,272	659	613	47	44	11	12	418	160
148	Sisa Udegaon	365 00	38	38	179	93	86	21	22	4	3	42	13
149	*Hingni Kumbhari*	204 00					*Uninhabited*						
150	Kumbhari	903 13	253	261	1,318	674	644	29	30	1	3	352	224
151	Shiwani	824 67	744	767	3,297	1,749	1,548	48	52	32	33	1,023	459
152	Malkapur	635.20	1,197	1,230	5,776	3,023	2,753	102	97	65	79	1,714	925
153	Khadki Bk	404.20	346	348	1,742	922	820	113	89	22	24	645	415
154	Kaulkhed	217 82	351	389	1,804	952	852	19	13	149	130	667	464
155	Akoli Kh	368 90	386	386	1,938	995	943	136	157	20	15	535	286
156	*Akoli Bk.*	196 64					*Uninhabited*						
157	Loni	515.93	58	59	359	191	168	9	4	..	..	117	48
158	Kharab Kh.	230 20	83	91	464	231	233	29	42	.		132	50
159	Kalambeshwar	697.52	171	173	905	451	454	25	33	4	3	286	158
160	Hingna	591.95	159	159	848	423	425	41	45	26	35	216	108
161	Somthana	464.36	109	125	656	345	311	27	19	2	3	153	81
162	Chandur	1,781.28	605	605	3 163	1,625	1,538	152	116	173	165	995	535
163	Shiwapur	841 18	150	158	868	468	400	44	34	30	25	275	166
164	Yevta	590.00	100	100	521	258	263	3	4	.	..	139	76
165	Katkheda	594.00	155	155	847	427	420	4	5		..	169	43
166	Yeranda	1,111.00	269	269	1,298	677	621	22	23	35	26	355	160
167	Sukali	629.00	141	155	716	363	353	6	6	.	..	194	133
168	Devli	812.30	218	221	1,074	568	506	23	20	15	11	328	163
169	*Jawala Kh*	165 64	..				*Uninhabited*						
170	Takhpote	234.00	63	63	382	190	192	..	..	14	14	105	62
171	Dodki	189 19	111	111	636	333	303	16	7	.	..	175	88
172	*Shirwatkhed*	270 16					*Uninhabited*						

1 AKOLA TAHSIL

MAIN WORKERS														
Total Main Workers (I-IX)		Cultivators (I)		Agricultural Labourers (II)		Household Industry, Manufacturing, Processing, Servicing and Repairs [V (a)]		Other Workers [III, IV, V (b) and VI to IX]		Marginal Workers		Non-Workers		Location Code No
M (15)	F (16)	M (17)	F (18)	M (19)	F (20)	M (21)	F (22)	M (23)	F (24)	M (25)	F (26)	M (27)	F (28)	(1)
264	244	37	2	113	222	3	1	111	19			212	195	116
1,271	227	9	1	228	108	5	1	1,029	117	5	2	1,226	2,252	117
23	6	5	..	18	6		.	.			.	14	30	118
						Uninhabited								119
						Uninhabited								120
107	35	5	..	44	31	2	..	56	4	.		103	160	121
1,597	347	76	11	257	230	50	24	1,214	82	2	12	1,760	2,793	122
3,188	540	51	5	428	277	57	6	2,652	252	54	111	4,412	5,864	123
319	226	47	2	153	218	3	2	116	4	1	5	292	330	124
1,367	578	111	26	448	496	35	3	773	53	38	17	1,568	1,903	125
384	149	28	10	72	97	..	.	284	42	1	4	345	495	126
743	457	123	25	385	400	1		234	32	1	5	607	840	127
392	270	123	48	204	209	..	..	65	13	..	1	274	321	128
148	99	45	8	89	89	5	2	9		..	2	124	147	129
266	206	75	19	174	187	..		17		10	.	194	265	130
276	231	108	52	149	178	..		19	1			188	210	131
94	69	23	4	70	65		..	1	.			73	91	132
						Uninhabited								133
157	135	60	14	85	118	..	..	12	3	2	2	140	157	134
264	174	39	.	176	173	1	..	48	1	.		205	241	135
..						*Uninhabited*								136
305	245	143	12	154	209	..	23	8	1	2	38	226	221	137
15	6	8	..	7	6	..	..	..	.	..	5	9	7	138
361	113	186	12	128	95	5		42	6	14	158	283	351	139
						Uninhabited								140
39	26	19	7	20	19							29	41	141
30	35	13	9	17	26	..	.		.			31	25	142
17	9	8	4	9	5	..		..	..	.	.	8	17	143
3	1	..	..	..	..	3	1	.		.	..			144
						Uninhabited								145
302	262	93	27	177	232	2	.	30	3		1	201	291	146
359	321	141	104	192	213	3	3	23	1	13	40	287	252	147
69	54	9	7	59	47	1					.	24	32	148
..						*Uninhabited*								149
404	322	252	200	94	84	.	..	58	38	3	2	267	320	150
984	416	33	6	129	98	4	1	818	311	36	29	729	1,103	151
1,627	751	25	3	527	583	12	7	1,063	158	4	3	1 392	1,999	152
419	133	19	5	129	115	8		263	13		.	503	687	153
479	110	37	16	84	75	3	1	355	18		2	473	740	154
532	313	30	12	205	220	17	4	280	77	.	1	463	629	155
						Uninhabited								156
96	64	38	2	55	61	.		3	1			95	104	157
135	111	36	9	92	101	..		7	1			96	122	158
228	161	51	7	148	153	..	.	29	1			223	293	159
226	171	7	..	179	163	1	..	39	8			197	254	160
203	142	53	3	126	139	2	..	22	..	1	3	141	166	161
869	420	338	89	432	322	33	7	66	2	1	6	755	1,112	162
244	132	100	56	108	76	1	..	35	.	.	.	224	268	163
168	123	60	20	91	102	..	1	17		1		89	140	164
255	252	91	68	154	184	2	..	8	.		.	172	168	165
414	376	114	90	260	277	3	1	37	8			263	245	166
220	211	77	15	100	180	1	2	42	14			143	142	167
319	271	108	63	166	206	1	..	44	2	11	8	238	227	168
						Uninhabited								169
121	91	66	46	53	45	..	..	2			.	69	101	170
198	135	68	7	125	128	..	..	5		2	1	133	167	171
						Uninhabited								172

VILLAGE PRIMARY CENSUS ABSTRACT

Location Code No.	Name of Village	Area of Village in hectares	No of Occupied Residential Houses	No of Households	Total Population (including Institutional and Houseless Population)			Scheduled Castes		Scheduled Tribes		Literates	
					P	M	F	M	F	M	F	M	F
(1)	(2)	(3)	(4)	(5)	(6)	(7)	(8)	(9)	(10)	(11)	(12)	(13)	(14)
173	Kawhala	621.01	73	73	358	177	181	.	.			118	83
174	Dapaki	548 71	56	56	276	137	139	.	..	..	.	91	55
175	*Chandki* ..	222.54					*Uninhabited*						
176	Borgaon Kh. .	866 00	285	287	1,385	706	679	48	47	10	7	435	285
177	*Pard* .. .	566 00	*101*	*101*	*512*	*259*	*253*	.	..	..	..	*138*	*76*
178	Morgaon Kakada	222 00	173	173	939	464	475	40	45	17	21	292	205
179	*Asartek* .	364 00					*Uninhabited*						
180	Kanshiwani	957.00	634	634	3,227	1,633	1,594	28	23	203	179	1,072	667
181	Yelwan .	1,932 00	122	124	590	298	292	49	45	113	107	138	62
182	Gorvha .	509 00	167	167	809	412	397	6	5	61	66	224	113
183	Sarav . .	613 00	61	61	282	144	138	4	6	..	..	58	21
184	Rustamabad ..	455.00	235	235	1,217	643	574	77	74	86	70	386	205
185	Alanda	490 22	99	99	455	240	215	8	5	54	58	153	82
186	Kanheri	1,578 78	475	496	2,472	1,291	1,181	111	108	14	10	800	423
187	Change hal	170.56	96	96	528	262	266	20	21		..	165	123
188	Bondarkhed	101.14	1	1	8	5	3	.		.	..	4	2
189	Mhaispur	894.34	333	335	1 659	855	804	25	17	21	15	476	246
190	Hingna Barlinga	225.23	23	23	123	63	60	..	..	.		35	15
191	Lakhanwada	485 98	111	112	613	350	263	15	23	10	2	207	91
192	Nimbi	522 00	169	180	1,024	534	490	16	14	23	21	303	157
193	Goregaon Kh.	1,071.80	316	346	1,720	912	808	11	14	136	94	538	288
194	Goregaon Bk	1,274 36	292	292	1,488	760	728	39	31	51	57	485	276
195	Mazod	1,503.09	335	338	1.955	1.003	952	14	15	93	78	603	387
196	*Dhapashi* . .	63.65					*Uninhabited*						
197	Kapshi Talav	727 73	150	168	878	469	409	20	16	18	12	291	159
198	Ka shi Road	496 18	272	275	1,379	700	679	15	14	16	10	428	211
199	Warkhed .	258 48	45	45	254	130	124	.	1	..	..	84	35
200	Sindkhed	1,157 80	457	459	2,327	1,197	1,130	53	48	168	151	791	440
201	Sukali ..	739 54	215	221	1,111	554	557	7	5	68	69	285	126
202	*Bakharapur* .	164 20	.				*Uninhabited*						
203	*Askaripur*	104 44	.				*Uninhabited*						
204	Pimpalkhuta	370.00	102	103	606	302	304	10	15	6	8	187	98
205	Bramhandari	299.00	1	1	3	2	1	..			..	1	1
206	Paranda	400 00	120	120	590	291	299			.	.	189	82
207	Nashirabad	102.36	21	21	123	67	56	9	7	..		23	6
208	Sahit	472.32	98	100	574	280	294	5	5		..	202	111
209	*Shelapu*	346 00					*Uninhabited*						
210	Bhambora .	89 42	22	22	77	45	32	2	1	11	7	23	3
211	Khambora	127 67	30	30	183	91	92	..		6	7	63	50
212	Isapur	82.13	2	2	3	2	1		.		..	..	
213	Takli Chabila	282 00	57	57	305	156	149	..		..	..	55	36
214	*Sadalapur* ..	145.89					*Uninhabited*						
215	Mozari Bk	439 00	45	45	229	117	112	..	.	15	14	48	28
216	Patur Nandapur	2,022 68	583	584	3,173	1,607	1,566	78	76	78	70	999	591
217	Ghonga .	632 00	1	1	1	1	..	..	.	.	..	1	..
218	Shend	678 89	58	58	296	150	146	5	7	34	39	80	50
219	Kanadi	1,005.51	304	304	1 574	826	748	19	33	37	27	419	211
220	Virahit	1,272.20	190	190	995	525	470	6	4	..	..	351	179
221	Ghota .	930 15	215	215	1,179	616	563	5	7	11	12	369	195
222	Mozari Kh	618 82	98	98	570	290	280	2	3	..	..	152	44
223	Sonkhas	1 010 00	88	88	474	235	239			..	.	143	95
224	Wadgaon .	465 76	122	122	670	326	344	4	2	9	7	140	44
225	*Sultanpur*	167 65	..				*Uninhabited*						
226	Nimbi Bk	213 05	108	108	505	242	263	.			..	124	72
227	Nimbi Kh	365 95	84	84	395	216	179	.	.	4	5	131	55
228	Rahit .	576 50	260	261	1,238	620	618	23	26	57	60	421	252
229	*Asrafpur*	339 58					*Uninhabited*						

MAIN WORKERS														
Total Main Workers (I-IX)		Cultivators (I)		Agricultural Labourers (II)		Household Industry, Manufacturing, Processing, Servicing and Repairs [V (a)]		Other Workers [III, IV, V (b) and VI to IX]		Marginal Workers		Non-Workers		Location Code No.
M	F	M	F	M	F	M	F	M	F	M	F	M	F	
(15)	(16)	(17)	(18)	(19)	(20)	(21)	(22)	(23)	(24)	(25)	(26)	(27)	(28)	(1)
115	56	55	..	55	56		.	5		3	4	59	121	173
70	61	32	3	30	57	1	..	7	1	5	19	62	59	174
						Uninhabited								175
404	315	130	39	232	272	8	3	34	1	16	54	286	310	176
146	159	106	95	37	64	..	..	3	..	..	..	113	94	177
281	187	136	71	120	114	1	..	24	2	1		182	288	178
						Uninhabited								179
870	532	275	31	440	496	9	..	146	5	..	3	763	1,059	180
151	50	61	5	82	44	1	.	7	1	25	91	122	151	181
179	130	70	18	88	108	3	2	18	2	41	47	192	220	182
87	78	22	13	61	65	2	..	2	..	..	..	57	60	183
359	252	191	55	131	197	9		28	.	1	72	283	250	184
137	121	49	23	77	97	2	.	9	1	..	2	103	92	185
669	542	138	59	413	476	10	2	108	5	9	19	613	620	186
160	159	75	75	74	84	..		11	.	.	..	102	107	187
4	2	4	2	..	..	..	.	..	..	..	..	1	1	188
507	387	189	110	258	259	12	5	48	13	1	..	347	417	189
31	26	12	6	18	20	..	..	1	..	..	..	32	34	190
154	138	43	38	94	97	1	.	16	3	1	..	195	125	191
315	261	105	71	154	162	4	1	52	27	..	..	219	229	192
470	291	159	19	242	260	4	3	65	9	13	7	429	510	193
370	326	149	32	189	290	1	.	31	4	21	7	369	395	194
506	364	202	109	232	244	9	7	63	4	86	106	411	482	195
						Uninhabited								196
265	196	93	50	127	136	3	..	42	10	..	1	204	212	197
369	200	106	59	175	133	9	..	79	8	33	137	298	342	198
70	70	9	9	58	61	..	..	3	..	..	..	60	54	199
617	350	258	63	270	276	16	1	73	10	4	1	576	779	200
341	276	136	77	173	190	..	..	32	9	.	1	213	280	201
						Uninhabited								202
						Uninhabited								203
182	145	69	32	106	111	3	.	4	2	.		120	159	204
1	..	..	.	..	.			1	.			1	1	205
178	174	109	71	57	103	2	..	10	.	.	.	113	125	206
30	31	15	23	13	8	1	..	1	..	7	3	30	22	207
153	87	74	7	66	79	4	1	9	.	11	14	116	193	208
						Uninhabited								209
23	21	3	1	15	20		..	5	.	.		22	11	210
52	22	24	.	27	22		.	1	..	3	.	36	70	211
2	1	..	..	2	1	.	.	..	..	..	.	.	..	212
91	90	44	28	47	62	.	..	..	.	1	2	64	57	213
						Uninhabited								214
69	32	25	..	43	32	.	..	1	..	..	..	48	80	215
843	595	306	73	399	499	6	4	132	19	14	7	750	964	216
1	..	.	..	..	..	..	..	1	..	..	..	..		217
90	63	57	41	26	21		..	7	1	2	2	58	81	218
482	378	191	82	264	290		.	27	6	1		343	370	219
331	302	194	173	132	129	..	.	5	..	1		193	168	220
350	282	151	114	155	162	6	1	38	5	..	1	266	280	221
185	147	45	6	136	141		..	4		.		105	133	222
129	95	53	12	70	83	.	.	6	.	.		106	144	223
152	161	44	..	98	161	.		10	..	..		174	183	224
						Uninhabited								225
150	129	42	..	97	129	.	..	11	.	..		92	134	226
124	51	57	2	64	49	..	..	3	.			92	128	227
360	248	129	39	176	207	5	..	50	2	9	6	251	364	228
						Uninhabit								229

VILLAGE PRIMARY CENSUS ABSTRACT

Location Code No	Name of Village	Area of Village in hectares	No. of Occupied Residential Houses	No. of Households	Total Population (including Institutional and Houseless Population)			Scheduled Castes		Scheduled Tribes		Literates	
					P	M	F	M	F	M	F	M	F
(1)	(2)	(3)	(4)	(5)	(6)	(7)	(8)	(9)	(10)	(11)	(12)	(13	(14)
230	*Tawakalpur* ..	139.28					*Uninhabited*						
231	Anjani Bk. ..	396.02	56	60	334	156	178	..	.		.	79	28
232	Bharatpur . .	331.46	6	6	20	13	7	..			.	9	1
233	*Khudawantpur*	267.46	..				*Uninhabited*						
234	*Wadala* .	164.00	..				*Uninhabited*						
235	*Barshi Takli* ..	108.22	..				*Uninhabited*						
236	*Safepur*	67.26	..				*Uninhabited*						
237	Shahapur	154.82	12	12	56	31	25	1	3	6	5	10	5
238	Bagayat Barshi Takli	1,776.20	1,888	1,996	11,541	5,912	5,629	156	140	37	31	3,791	2,707
239	Rajanda .. .	2,236.93	558	659	2,735	1,405	1,330	41	40	296	260	935	507
240	Chikhalgaon	1,752.84	472	572	2,615	1,354	1,261	86	72	53	62	849	466
241	Jalalabad ..	501.88	104	104	532	292	240	60	46	.	..	207	116
242	Warkhed Waghjali	280.46	35	35	175	85	90	.		.	.	56	36
243	Waghajale	240.85	111	111	583	310	273	26	25	5	3	156	75
244	Patkhed .	417.23	218	219	1,015	503	512	12	13	3	3	357	217
245	Songiri ..	476.96	47	47	274	142	132	1	2		..	90	57
246	*Wankhedpur*	224.56	..				*Uninhabited*						
247	Mahagaon . ..	497 07	48	48	237	125	112	..	.	..	.	61	18
248	*Atkali* ..	298.35	.				*Uninhabited*						
249	*Pimpalshenda* .	462.36	..				*Uninhabited*						
250	Redhawa .	660.34	162	164	920	441	479	.	..	8	9	208	83
251	Anjani Kh. ..	318 79	65	65	350	175	175	2	3	.	..	98	52
252	Warkhed Bk .	290 85	15	15	63	41	22	6	2	..	.	26	
253	Donad Bk ..	508 18	154	154	648	336	312	64	64			218	95
254	*Anjani Mahala*	245.23					*Uninhabited*						
255	Donad Kh.	456 98	90	90	447	215	232	13	14	.	..	135	59
256	Kheida Bk. .	596 54	160	167	931	474	457	65	70	48	49	339	192
257	*Kardu* ..	141.80					*Uninhabited*						
258	Pinjar . ..	2,443 65	953	954	5,069	2,664	2,405	169	131	19	15	1,597	972
259	*Dhanagiri* .	347.00					*Uninhabited*						
260	Para Bhavani ..	1,004 82	146	146	655	323	332	14	8	12	9	192	111
261	Kasarkhed . ..	476 26	51	51	284	143	141	.	..	..	..	59	19
262	Kherda Kh	752.50	111	111	599	313	286	..	.	..	..	171	48
263	*Manmatkhed* .	127 04					*Uninhabited*						
264	Bhendikazi.. .	201 14	49	50	274	141	133	2	1	10	10	86	43
265	Bhendi Sutrak .	477 35	69	69	335	167	168	..		.		120	77
266	Shelu Kh . ..	228 56	52	52	233	119	114	3	2	8	5	82	43
267	Shelu Bk . .	192.10	58	58	296	153	143	.	..	.	..	74	31
268	Tamsi . ..	419 67	55	55	327	185	142	13	12	68	48	107	44
269	Kajeshwar .	754 12	200	202	1,149	580	569	1	3	.	..	309	119
270	*Yaulkhed* . .	294 00					*Uninhabited*						
271	Dagadparwa ..	754 62	235	236	1,328	681	647	3	3	7	5	367	198
272	*Jogalkhed* . .	71 38	.				*Uninhabited*						
273	Mirzapur . ..	94 53	27	27	157	84	73		..	.	.	57	36
274	Mangrul	722.50	76	76	430	228	202		.	..		151	66
275	Rajankhed .. .	732 88	274	274	1,448	747	701	27	29	5	6	335	102
276	Chincholi ..	600 81	139	142	659	332	327	12	8	20	27	221	116
277	*Belkhed*	75 52	.				*Uninhabited*						
278	Januna .	329.00	48	48	306	152	154	3	2	7	9	84	53
279	Punoti Bk	629.81	254	254	1,223	633	590	35	39	9	13	348	190
280	Punoti Kh .	409 55	237	237	1,255	627	628	16	20	52	46	388	233
281	Tiwasa Bk	333 46	137	140	739	353	386			92	108	187	101
282	Ujaleshwar	310.00	105	109	543	296	247	12	12		.	146	58
283	Nimbhara .	339 02	76	76	422	211	211	5	8	25	28	130	69
284	*Dau chaka* ..	217 02	.				*Uninhabited*						
285	Walpi ..	274.72	40	43	215	101	114	.		38	42	38	15
286	Salpi .. .	232 00	65	65	400	208	192	1	1	39	43	142	72

MAIN WORKERS														
Total Main Workers (I–IX)		Cultivators (I)		Agricultural Labourers (II)		Household Industry, Manufacturing, Processing Servicing and Repairs [V (a)]		Other Workers [III, IV, V (b) and VI to IX]		Marginal Workers		Non-Workers		Location Code No.
M	F	M	F	M	F	M	F	M	F	M	F	M	F	
(15)	(16)	(17)	(18)	(19)	(20)	(21)	(22)	(23)	(24)	(25)	(26)	(27)	(28)	(1)
					Uninhabited									230
68	70	32	36	30	34		.	6	..	17	28	71	80	231
10	3	8	1	2	2	.	.		.	.	.	3	4	232
					Uninhabited									233
					Uninhabited									234
					Uninhabited									235
					Uninhabited									236
16	8	11	6	3	2		.	2	..		.	15	17	237
3,073	762	686	46	1,523	663	18	3	846	50	7	37	2,832	4,830	238
712	421	277	27	316	377	17	13	102	4	45	125	648	784	239
716	442	343	88	276	341	23	8	74	5	2	4	636	815	240
162	81	99	2	56	79		.	7	..	..	..	130	159	241
44	42	27	30	11	12	1		5	.	..	4	41	44	242
178	139	106	81	44	54	5	4	23	..	30	39	102	95	243
290	227	124	50	139	176	10	1	17	..	1		212	285	244
65	2	34		29	1	.	..	2	1	.	..	77	130	245
					Uninhabited									246
50	45	35	31	15	14		.	.		.	..	75	67	247
					Uninhabited									248
					Uninhabited									249
285	314	91	30	168	279			26	5	4	2	152	163	250
104	87	59	24	40	63		..	5	..	.	.	71	88	251
26	16	19	12	6	4	.	..	1	.	.	.	15	6	252
193	94	71	7	103	86	9	1	10		5	11	138	207	253
					Uninhabited									254
128	131	65	45	54	84		.	9	2	..	1	87	100	255
276	217	111	40	123	167	6	..	36	10	.	..	198	240	256
					Uninhabited									257
1,267	428	312	79	503	303	55	13	397	33	22	65	1,375	1,912	258
					Uninhabited									259
193	164	63	7	116	157	5		9			.	130	168	260
71	46	24	7	47	39	.		.	.	..		72	95	261
199	173	73	65	123	108		..	3	.	.	4	114	109	262
					Uninhabited									263
77	59	56	37	14	18	6	4	1	.		..	64	74	264
90	102	47	1	41	100	.	..	2	1	.	.	77	66	265
58	19	34	1	21	18	..	.	3	..	15	11	46	84	266
51	16	31	1	12	15	..	.	8	.	26	32	76	95	267
122	93	40	37	72	55	1	1	9		.	1	63	48	268
296	186	135	67	141	119			20	..	3	108	281	275	269
					Uninhabited									270
344	300	115	68	199	222	5	1	25	9	5	.	332	347	271
					Uninhabited									272
38	21	17	10	12	11		..	9		.	..	46	52	273
135	131	84	41	51	88				2			93	71	274
440	338	255	11	151	327	11	..	23		.	..	307	363	275
197	150	92	25	80	120	2	..	23	5	1	.	134	177	276
					Uninhabited									277
88	45	39	2	44	43	..	.	5	..		..	64	109	278
368	245	172	11	160	230	9	3	27	1	..	..	265	345	279
350	248	124	18	180	225	6	1	40	4	14	5	263	375	280
199	213	100	117	80	90	2	3	17	3	..	..	154	173	281
166	134	112	84	41	47	5	3	8	..	..	.	130	113	282
124	100	61	42	58	58	..	.	5	.	.	.	87	111	283
					Uninhabited									284
65	61	18	15	38	43	3	..	6	3	.	1	36	52	285
133	100	59	33	69	67	.	.	5		..		75	92	286

VILLAGE PRIMARY CENSUS ABSTRACT

Location Code No	Name of Village	Area of Village in hectares	No. of Occupied Residential Houses	No. of Households	Total Population (including Institutional and Houseless Population)			Scheduled Castes		Scheduled Tribes		Literates	
					P	M	F	M	F	M	F	M	F
(1)	(2)	(3)	(4)	(5)	(6)	(7)	(8)	(9)	(10)	(11)	(12)	(13)	(14)
287	Bhendi Mahala	475.82	211	217	1,146	565	581	61	56		1	326	154
288	Bhendgaon	690 30	132	135	698	351	347	7	13			226	135
289	Mahagaon	454.99	128	128	685	343	342	4	6			221	137
290	Bahirkhed	242 88	49	49	243	138	105					96	45
291	Umardari	434 77	53	53	302	165	137					84	32
292	Pimpalgaon Chambhare	854 65	185	185	912	469	443	8	9			243	98
293	Chinchkhed Bk	450 20	70	70	338	157	181					81	23
294	Morhal	1,249 38	163	163	1,002	507	495	8	10			272	122
295	Dhakali	555.54	159	160	750	374	376	1		85	79	164	66
296	Jamkeshwar	627 02	162	162	815	413	402	41	42			217	118
297	Nihida	550.61	81	81	432	235	197	..				122	67
298	Lakhamapur	225 95	44	44	216	108	108					63	27
299	Januna	735.16	218	226	1,160	597	563	33	26			344	111
300	Wadala	415 88	28	28	125	70	55			70	55	1	
301	*Atkali*	119.96				———	*Uninhabited*	———					
302	Tembhi	271 51	84	84	468	242	226	7	5			127	72
303	Ramgaon	167 30	9	9	46	19	27			2	2	8	5
304	Hatola	656 79	308	308	1,517	762	755	25	20	12	10	415	204
305	*Takarkhed Kh*	71.22				———	*Uninhabited*	———					
306	Chinchkhed	364 40	34	34	189	97	92			7	2	41	35
307	Tiwasa Kh	511 10	40	40	216	112	104	29	22			65	30
308	Titwa	510 20	115	115	670	326	344	11	9	289	316	214	75
309	*Sayyadpur*	240.94				———	*Uninhabited*	———					
310	*Padmin*	218.56				———	*Uninhabited*	———					
311	Sakni	691 00	58	58	267	133	134					82	62
312	Bormali	154.25	101	103	563	288	275	3	5			164	65
313	Shelgaon	336.54	69	70	344	173	171	6	6			89	53
314	Chleka	421 27	140	141	774	393	381	2	2	4	3	209	56
315	Nimbi	374.20	72	72	375	199	176	4	5	91	85	102	37
316	Dhaba	931.19	135	136	708	354	354	15	15	11	13	221	94
317	Lohgad	564.69	214	215	1,131	589	542	35	29	18	17	343	120
318	*Shivapur*	168 95				———	*Uninhabited*	———					
319	Jambharun	142 64	70	70	396	198	198	5	2	187	191	116	40
320	*Satali*	475.00				———	*Uninhabited*	———					
321	*Wai*	397 63				———	*Uninhabited*	———					
322	Mahan	1,260.77	743	749	4,109	2,116	1,993	72	65	59	41	1,126	767
323	Kasmar	62 00	67	68	306	151	155	2	2	97	96	83	25
324	Wastapur	361 63	113	113	561	289	272	14	14	32	34	158	76
325	*Hirkani*	325 96				———	*Uninhabited*	———					
326	Sarkini	680 54	231	234	1,226	604	622	3	3	2		314	114
327	Titwa	613.00	237	238	1,148	594	554	18	19	23	20	424	227
328	Sawarkhed	854 30	58	58	333	174	159	6	10	4	3	94	57
329	Pimpalgaon Handa	524 01	100	100	548	295	253			89	77	152	77
330	Kinkhed	385 38	139	139	812	427	385	18	17	34	27	227	77
331	Panari	596 03	40	40	246	118	128					52	14
332	Nandkhed	507 64	168	168	882	444	438	35	35	44	43	288	187
333	Malshelu	1,144 67	200	200	1,097	564	533	15	14	124	126	253	60
334	Khopadi	542.51	117	118	508	251	257			48	45	150	74
335	Zodga	890 39	267	280	1,328	671	657	64	36	95	84	357	180
336	*Wagha Kh*	612 89				———	*Uninhabited*	———					
337	*Wagha Bk*	551 25				———	*Uninhabited*	———					
338	Warkhed Kh	408 65	110	112	585	294	291	17	12	5	5	140	71
339	Haldoli	503 06	31	31	157	74	83			73	81	28	5
340	Kothali Kh	123.46	99	100	470	242	228	4	7	140	131	105	43
341	Kothali Bk	715 96	109	109	697	351	346	6	3	201	193	134	40
342	Chohogaon	670 00	137	137	695	342	353	12	11	15	15	207	88
343	Saykhed	520 33	77	77	383	199	184			61	55	104	48

MAIN WORKERS														
Total Main Workers (I-IX)		Cultivators (I)		Agricultural Labourers (II)		Household Industry, Manufacturing, Processing, Servicing and Repairs [V (a)]		Other Workers [III, IV, V (b) and VI to IX]		Marginal Workers		Non-Workers		Location Code No.
M	F	M	F	M	F	M	F	M	F	M	F	M	F	
(15)	(16)	(17)	(18)	(19)	(20)	(21)	(22)	(23)	(24)	(25)	(26)	(27)	(28)	(1)
292	207	167	121	101	84	9	1	15	1	9	50	264	324	287
198	180	65	3	118	177	2		13		.	1	153	166	288
188	149	110	52	75	97			3				155	193	289
89	35	43	3	40	32		..	6		6	9	43	61	290
102	91	48	45	52	46			2				63	46	291
290	282	148	140	120	140	4	.	18	2	1	2	178	159	292
89	54	40		43	54	3	.	3	.		15	68	112	293
282	163	126	24	133	139	8	.	15	..	3	24	222	308	294
199	217	64	75	118	140	3	..	14	2	13	13	162	146	295
258	208	191	144	58	64	.	.	9			10	155	184	296
128	108	33	23	80	83			15	2	14	26	93	63	297
62	62	30	22	32	40	.	.	.		3	10	43	36	298
334	183	132	48	167	134	4		31	1	..		263	380	299
35	33	14	11	21	22	..	..	.	.		.	35	22	300
						Uninhabited								301
130	131	30	17	86	109	.	.	14	5	..	5	112	90	302
11	13	2		5	11	1	1	3	1	.	1	8	13	303
433	332	142	57	223	272	11	.	57	3	27	66	302	357	304
						Uninhabited								305
57	53	24	18	33	35	..	.	..	..	..	..	40	39	306
63	43	32	21	27	21	.	.	4	1	..	.	49	61	307
205	235	139	169	56	66			10	.	.		121	109	308
						Uninhabited								309
						Uninhabited								310
76	92	36	17	39	75		..	1			.	57	42	311
139	133	59	2	68	131	..		12				149	142	312
93	62	38	16	44	44	2	..	9	2	2	8	78	101	313
185	181	139	134	35	45	6		5	2		26	208	174	314
122	100	71	25	48	75	.		3			.	77	76	315
168	108	82	42	52	61	5		29	5	43	49	143	197	316
338	266	92	49	184	210	12	1	50	6	12	52	239	224	317
						Uninhabited								318
121	116	53	24	66	92			2				77	82	319
						Uninhabited								320
						Uninhabited								321
1,114	333	290	92	371	223	11	1	442	17			1,002	1,660	322
93	31	21	1	64	29	..	..	8	1	.	..	58	124	323
164	137	72	49	75	85	1	.	16	3	..	1	125	134	324
						Uninhabited								325
324	306	194	157	111	145	1	1	18	3	55	72	225	244	326
354	241	118	38	202	203			34	.	31	82	209	231	327
109	83	67	23	40	60	..		2	.	4	6	61	70	328
182	154	100	77	78	77	..	..	4	..	21	23	92	76	329
242	247	146	28	92	219	1		3		.	.	185	138	330
92	87	53	56	39	31	..	.	.	..	..	6	26	35	331
268	196	105	52	159	144	..	.	4		.		176	242	332
323	283	180	133	140	150	.	.	3	.	1	3	240	247	333
148	144	61	27	77	114	3	1	7	2	..	.	105	113	334
375	288	132	15	205	273	5	..	33	.	1	.	295	369	335
						Uninhabited								336
						Uninhabited								337
178	98	81	29	88	69	2		7		.	30	116	163	338
48	47	28	12	20	35	..	..	.	.	..		26	36	339
152	97	61	14	79	81	2	..	10	2	1	34	89	97	340
210	169	111	41	94	128	2	..	3	..	..		141	177	341
201	171	68	35	108	136	2		23	..	10	3	131	179	342
118	90	39	9	68	81	2		9	.	.	..	81	94	343

VILLAGE PRIMARY CENSUS ABSTRACT

Location Code No.	Name of Village	Area of Village in hectares	No of Occupied Residential Houses	No. of Households	Total Population (including Institutional and Houseless Population)			Scheduled Castes		Scheduled Tribes		Literates	
					P	M	F	M	F	M	F	M	F
(1)	(2)	(3)	(4)	(5)	(6)	(7)	(8)	(9)	(10)	(11)	(12)	(13)	(14)
344	Dhamandari	440.54	41	41	228	124	104	3	2	18	18	46	17
345	Sakharvihira	165 75	123	123	695	347	348	8	8	18	19	171	43
346	Chincholi Devdari	607.06	30	30	156	82	74	.	..	21	18	29	12
347	Devdari . .	581.49	67	67	363	178	185	2	4	7	4	103	65
348	Kinkhed . ..	377.28	79	79	387	193	194	3	4	46	44	95	42
349	Dhotarkhed ..	419.72	18	18	104	59	45	.	.	30	18	20	10
350	Fetra ..	1,038.09	51	51	229	119	110	4	2	64	60	65	25
351	Dhanora ..	718.30	78	78	362	175	187	2	6	62	56	115	53
	Grand Total ..	188,125.80	55,222	56,223	287,647	148,361	139,286	7,822	7,339	10,266	9,655	90,653	50,891

1 AKOLA TAHSIL

MAIN WORKERS														
Total Main Workers (I–IX)		Cultivators (I)		Agricultural Labourers (II)		Household Industry, Manufacturing, Processing, Servicing and Repairs [V (a)]		Other Workers [III, IV, V (b) and VI to IX]		Marginal Workers		Non-Workers		Location Code No.
M	F	M	F	M	F	M	F	M	F	M	F	M	F	
(15)	(16)	(17)	(18)	(19)	(20)	(21)	(22)	(23)	(24)	(25)	(26)	(27)	(28)	(1)
68	52	36	4	29	48	1		2				56	52	344
213	205	99	96	101	109	..		13	.	1		133	143	345
43	37	22	16	20	21			1	..		2	39	35	346
119	75	79	52	34	21	1	1	5	1	.	5	59	105	347
118	88	41	18	65	70	3	.	9	..	1	1	74	105	348
36	23	30	19	6	4		.		..	.	.	23	22	349
75	70	38	36	36	34	..	..	1	.	..	..	44	40	350
112	48	47	2	63	45	.	.	2	1	.	6	63	133	351
80,611	48,543	25,536	8,798	35,678	37,558	1,058	231	18,339	1,956	1,271	3,175	66,479	87,568	

URBAN PRIMARY CENSUS ABSTRACT

Location Code No	Name of Town Ward	Area of Town/Ward in km²	No. of Occupied Residential Houses	No of Households	Total Population (including Institutional and Houseless Population)			Scheduled Castes		Scheduled Tribes		Literates	
					P	M	F	M	F	M	F	M	F
(1)	(2)	(3)	(4)	(5)	(6)	(7)	(8)	(9)	(10)	(11)	(12)	(13)	(14)
1	**Akola Municipal Council**	20.88	38,494	39,109	225,412	117,945	107,467	5,827	5,451	2,649	2,379	80,214	57,154
	Ward No 1		915	915	5,474	3,064	2,410	130	78	38	20	1,773	803
	Ward No 2		793	793	4,406	2,282	2,124	34	39	68	73	1,529	1,136
	Ward No 3		541	541	2,803	1,471	1,332	45	48	68	63	905	618
	Ward No 4		541	542	3,025	1,562	1,463	214	183			1,039	583
	Ward No. 5		533	533	3,084	1,596	1,488			11	9	1,083	904
	Ward No 6		548	581	3,253	1,647	1,606	11	12	28	23	1,298	1,102
	Ward No. 7		439	439	2,604	1,362	1,242	18	12	6	4	1,038	797
	Ward No 8		442	442	3,215	1,605	1,610			2	1	1,138	1,009
	Ward No 9		436	497	2,754	1,387	1,367			18	26	1,187	993
	Ward No 10		404	404	2,307	1,184	1,123	11	7	37	31	864	634
	Ward No 11		1,119	1,119	6,079	3,179	2,900	226	229	127	129	2,346	1,794
	Ward No 12		1,004	1,004	5,287	2,722	2,565	105	113	77	71	1,874	1,288
	Ward No 13		481	481	2,888	1,546	1,342			36	26	1,099	751
	Ward No. 14		520	520	3,258	1,669	1,589	12	8	23	27	1,202	925
	Ward No. 15		1,404	1,404	6,862	3,585	3,277	233	206	70	92	2,148	1,250
	Ward No. 16		983	983	5,288	2,746	2,542	59	49	73	84	1,333	823
	Ward No. 17		674	674	3,219	1,712	1,507	67	73	108	104	1,110	701
	Ward No 18		964	964	4,885	2,533	2,352	153	173	98	83	1,220	658
	Ward No 19		667	671	3,992	2,046	1,946	256	237	28	26	1,318	936
	Ward No 20		897	900	4,859	2,471	2,388	571	574	37	35	1,291	812
	Ward No 21		717	720	3,816	1,960	1,856	291	272	61	47	1,120	679
	Ward No 22		804	806	4,310	2,275	2,035	362	370	66	69	1,554	921
	Ward No 23		676	683	3,590	1,869	1,721	174	159	57	58	1,180	705
	Ward No 24		820	821	4,465	2,376	2,089	119	115	50	39	1,121	714
	Ward No 25		727	727	4,342	2,209	2,133	119	104	9	9	1,390	1,160
	Ward No 26		735	737	4,170	2,110	2,060	659	641	82	78	1,331	824
	Ward No 27		537	543	2,666	1,407	1,259	28	40	63	42	1,102	759
	Ward No 28		495	496	2,774	1,469	1,305	47	46	18	15	1,088	789
	Ward No 29		606	606	3,924	2,059	1,865	225	181	12	12	1,317	766
	Ward No 30		523	524	3,197	1,673	1,524	61	54	2	2	906	618
	Ward No. 31		427	449	3,145	1,635	1,510	103	82			1,073	716
	Ward No 32		441	455	2,831	1,555	1,276	52	50	63	47	1,297	852
	Ward No 33		445	449	3,391	1,756	1,635	39	44	56	59	1,259	956
	Ward No 34		338	342	2,633	1,388	1,245	9	2	54	59	1,059	830
	Ward No 35		311	313	2,641	1,373	1,268	.		2	2	849	689
	Ward No 36		338	338	2,701	1,372	1,329	.			.	701	547
	Ward No. 37		297	303	2,366	1,210	1,156	.			.	681	523
	Ward No 38		341	367	2,540	1,350	1,190	3	1			926	705
	Ward No. 39		366	387	2,891	1,521	1,370	5	4	..		753	598
	Ward No 40		415	470	3,074	1,641	1,433	53	51	18	13	1,187	871
	Ward No 41		482	495	2,976	1,603	1,373	24	38	8	6	1,276	888
	Ward No 42		713	754	4,469	2,303	2,166	67	64	64	52	1,768	1,356
	Ward No 43		530	543	3,378	1,765	1,613	2	4	5	.	1,413	1,101
	Ward No. 44		404	435	2,826	1,454	1,372	51	49	37	42	998	739
	Ward No 45		506	538	3,131	1,675	1,456	110	89	72	57	1,191	883
	Ward No. 46		762	766	4,358	2,234	2,124	147	140	60	58	1,825	1,523
	Ward No 47		482	548	2,859	1,570	1,289	71	23	41	34	1,132	752
	Ward No. 48		619	619	3,080	1,581	1,499	16	12	27	13	1,394	1,215
	Ward No 49		709	709	3,730	2,000	1,730	34	21	67	59	1,585	1,157
	Ward No. 50		781	784	4,024	2,146	1,878	19	17	83	64	1,775	1,368
	Ward No 51		884	905	4 630	2.482	2,148	23	16	30	21	2,081	1,605
	Ward No 52		1,671	1,686	8,933	4,753	4,180	190	165	45	48	3,506	2,565
	Ward No 53		1,456	1,475	7,547	4,014	3,533	74	80	217	200	3,053	2,332
	Ward No. 54		536	556	3,278	1,739	1,539	79	82	46	36	1,437	1,080
	Ward No 55		547	594	4.285	2,399	1.886	51	20	61	13	1,743	1,188
	Ward No. 56		568	608	4,050	2,047	2,003	78	64	64	64	1,567	1,214
	Ward No. 57		779	799	5,184	2,645	2,539	76	81	47	40	1,858	1,417
	Ward No 58		1,351	1,352	7,665	3,958	3,707	221	229	109	89	1,923	1,035

1 AKOLA TAHSIL

MAIN WORKERS														
Total Main Workers (I–IX)		Cultivators (I)		Agricultural Labourers (II)		Household Industry, Manufacturing, Processing, Servicing and Repairs [V (a)]		Other Workers [III, IV, V (b) and VI to IX]		Marginal Workers		Non-Workers		Location Code No.
M (15)	F (16)	M (17)	F (18)	M (19)	F (20)	M (21)	F (22)	M (23)	F (24)	M (25)	F (26)	M (27)	F (28)	(1)
52,753	5,546	1,341	64	2,447	1,127	684	157	48,281	4,198	336	310	64,856	101,611	I
1,300	148	13	.	385	109	14	1	888	38	1	2	1,763	2,260	
977	82	21	..	58	25	16	3	882	54	11	4	1,294	2,038	
717	85	16	1	26	19	29	5	646	60	2	7	752	1,240	
652	212	5	3	50	95	..	3	597	111	1	1	909	1,250	
696	41	53	1	3	..	4	3	636	37	10	2	890	1,445	
781	57	36	2	3	1	20	4	722	50	5	2	861	1,547	
596	45	13	1	37	1	16	1	530	42	1	.	765	1,197	
691	13	27	1	117	1		.	547	11	.	.	914	1,597	
601	52	31	2	3	4	8	1	559	45	17	.	769	1,315	
528	42	41		45	14	3		439	28	1	1	655	1,080	
1,314	214	66	11	101	64	26	5	1,121	134	49	42	1,816	2,644	
1,347	151	32	4	100	72	29	16	1,186	59	5	6	1,370	2,408	
703	40	27	..	20	4	7	1	649	35	..		843	1,302	
809	34	36	8	31	8	2	1	740	17		2	860	1,553	
1,789	176	22	1	323	136	8	2	1,436	37		.	1.796	3,101	
1,336	106	10	1	100	37	44	6	1,182	62	1	6	1,409	2,430	
842	52	9	2	122	17	7	1	704	32	4	11	866	1,444	
1,299	306	9		214	194	8	4	1,068	108	1	2	1,233	2,044	
870	68	29	1	31	34	12		798	33		.	1,176	1,878	
1,119	188	3		11	26	22	15	1,083	147	9	15	1,343	2,185	
875	150	10	2	19	36	16	9	830	103	6	19	1,079	1,687	
1,015	218	5	.	30	44	1		979	174		2	1,260	1,815	
827	101	22	5	54	28	2	2	749	66	13	1	1,029	1,619	
1,156	109	16	3	46	30	8	1	1,086	75	9	16	1,211	1,964	
984	130	..	3	30	7	22	14	932	106	5	8	1,220	1,995	
1,010	247	3	.	1	1	4	3	1,002	243	28	25	1,072	1,788	
592	28	18	.	10	2	7	1	557	25	..		815	1,231	
648	59	26	1	2	.	1	.	619	58	..	1	821	1,245	
857	25	20		56	1	2	1	779	23	.	4	1,202	1,836	
827	43	14	1	17	11	23	3	773	28	..	1	846	1,480	
665	21	28	1	4	.	28	.	605	20	.	2	970	1,487	
621	50	21		6	.	4		590	50	.	.	934	1,226	
769	51	39	2	..	1	9	.	721	48	.	2	987	1,582	
605	28	18	1	3	.	11	.	573	27		.	783	1,217	
605	25	12		1	..	27	4	565	21	4	..	764	1,243	
628	7	7		1	.		1	620	6	..	.	744	1,322	
538	3	7			.	6	.	525	3		.	672	1,153	
585	16	14		.		4		567	16	1		764	1,174	
660	5	15	..				..	645	5	1	..	860	1,365	
777	47	22	..	1	2	43	7	711	38			864	1,386	
697	45	7	..	.	.	1	4	689	41	1	2	905	1,326	
1,018	212	16	1	7	7	1	.	994	204	15	4	1,270	1,950	
881	53	32			..	7	1	842	52	4	2	880	1,558	
680	53	19		.	..	39	21	622	32	5	1	769	1,318	
815	118	26	1	3	.	15	5	771	112	1	..	859	1,338	
887	164	45	1	6	1	.	2	836	160	4	2	1,343	1,958	
638	91	12		15	5	2		609	86	..	..	932	1.198	
684	95	48	.	2	..	3	.	631	95	6	.	891	1.404	
892	75	31	1	10	7	26	.	825	67	16	3	1,092	1,652	
890	115	19		1	1	24	.	846	114	11	4	1,245	1,759	
1,032	90	82		12	2	5	.	933	88	2	1	1,448	2,057	
2,088	332	51	1	48	46	16	1	1,973	284	12	9	2,653	3,839	
1,636	108	43		19	4	16	.	1,558	104	13	8	2,365	3.417	
768	47	21	.	4		8		735	47	2	5	969	1,487	
1,119	34	54		133	3	5	1	927	30	5	3	1,275	1,849	
795	17	5	.			2	1	788	16	5	20	1,247	1,966	
1,156	87	4		53	14	9	2	1,090	71	15	22	1.474	2,430	
1,866	335	10	1	73	13	12	1	1,771	320	34	40	2,058	3.332	

VILLAGE PRIMARY CENSUS ABSTRACT

Location Code No.	Name of Village	Area of Village in hectares	No. of Occupied Residential Houses	No of Households	Total Population (including Institutional and Houseless Population)			Scheduled Castes		Scheduled Tribes		Literates	
					P	M	F	M	F	M	F	M	F
(1)	(2)	(3)	(4)	(5)	(6)	(7)	(8)	(9)	(10)	(11)	(12)	(13)	(14)
1	Warbhairaogad ..	792.17	25	28	110	55	55		..	42	49	16	2
2	Badkhed ..	840 67	72	81	409	202	207	14	11	.	.	91	53
3	Pimparkhed .	568.01	98	103	506	247	259	.	.	240	254	92	5
4	*Moypani* .	319.92					*Uninhabited*						
5	Umarshevadi ..	295.24	4	4	20	9	11	..	.	3	5	1	1
6	Zari	484.25	26	26	134	70	64	..	..	35	42	29	16
7	Diwanzari ..	306.51	25	26	138	74	64	2	2	31	26	25	13
8	Chinchari .	463.00	23	23	152	80	72	.	.	..	..	37	24
9	Chandanpur	115 25	41	41	247	126	121	..	..	66	56	71	50
10	Borwha ..	516.98	54	54	247	132	115		.	126	103	43	17
11	Bhili	379.40	74	74	383	206	177	..	..	206	177	30	4
12	Dhondakhar .	377 96	81	81	430	200	230	..	..	196	222	76	10
13	Chipi ..	202 06	48	48	253	131	122	.	..	131	122	19	3
14	*Kari Pr Adgaon* ..	247.27					*Uninhabited*						
15	Kari Pr Rupagad	138.94	18	18	83	46	37	..	..	44	35	7	1
16	Jitapur Pr. Adgaon	505.55	136	136	640	325	315	3	2	..	..	205	133
17	Jitapur Pr Rupagad	272.67	48	48	212	113	99	..	..	110	94	71	32
18	*Aurangabad* ..	194 13					*Uninhabited*						
19	Shahapur ..	353 11	111	111	558	276	282	4	7	249	249	108	16
20	Kasod Shivpur ..	1,132.84	287	288	1,395	730	665	52	43	154	131	380	218
21	Rahnapur ..	297 91	41	41	255	123	132	..	..	117	122	24	7
22	Shahanur *alias* Narnala ..	32.81	38	38	148	71	77	..	..	66	69	14	2
23	Malkanur Gond ..	179.45	66	66	317	167	150	..	..	36	40	39	13
24	*Malkapur Bhil* ..	269.12					*Uninhabited*						
25	Popatkhed ..	301.00	216	217	1,107	570	537	..	..	263	272	240	56
26	Bandhara	108 00	1	1	5	1	4	..	..	.	..	1	..
27	Rudhadi Pr. Khatkali	395 00	26	26	130	71	59	..	..	65	52	40	17
28	Gajipur	213.00	19	20	99	45	54	..	..	44	51	18	11
29	*Januna Kh.* ..	71 00					*Uninhabited*						
30	Januna Bk. .	123.00	48	48	288	143	145	..	..	141	144	21	..
31	Chinchpani	243 00	42	42	276	130	146	..	..	130	146	25	2
32	*Chandanpur Tirwari*	156 00	..				*Uninhabited*						
33	Dangarkhed ..	121.41	31	31	208	106	102	..	..	102	96	54	25
34	Khirkund Kh.	197.00	15	15	103	46	57	..	..	46	57	29	15
35	Khirkund Bk. ..	439.00	140	140	769	367	402	4	4	359	396	126	19
36	*Mardi Pr. Chinchona*	419 00	..				*Uninhabited*						
37	Mardi Pr Khatkali	311 00	30	30	152	82	70	..	..	78	67	48	21
38	Rukhed .. .	298 00	291	311	1,781	926	855	66	46	106	95	646	393
39	*Kapashi* ..	331 00	.				*Uninhabited*						
40	Mahagaon .	930.00	78	84	454	231	223	88	77	57	46	86	42
41	Mankari	240.00	149	149	856	428	428	8	10	393	389	196	38
42	Rajura .	431 00	28	30	197	104	93	..	..	..	..	57	22
43	Bhilkhed	116 00	1	3	6	4	2		..	1	..	3	1
44	Ambadi	328.00	48	48	264	142	122	..	..	5	5	77	34
45	*Rudhadi Pr Chinchona*	345 00	..				*Uninhabited*						
46	Dahikhel Futkar .	1,243.00	13	13	42	24	18	.	..	1	2	10	1
47	*Khasbag* ..	180.25	..				*Uninhabited*						
48	*Sarfabad* ..	134 07	..				*Uninhabited*						
49	Ramapur alias Dharul	696.87	88	88	409	209	200	1	1	56	54	112	62
50	Makrampur	253 52	94	94	482	247	235	3	4	74	57	159	95
51	Alampur ..	254 68	1	1	1	1		.	.	1	..		
52	Pimpri Kh .	254 90	291	291	1,469	755	714	7	7	72	76	458	268
53	Chorwad Kh.	202 62	1	1	1	1	..	.		.		.	
54	Yedalapur . .	699 85	159	162	852	443	409	12	10	74	67	259	157
55	Khairkhed .. .	345 54	132	132	694	349	345	6	6	8	10	127	68
56	Sadarpur	341 98	28	28	164	83	81	10	11	2	1	54	51
57	Chitalwadi .	2,845.97	166	175	955	492	463	11	8	131	118	281	157

2 AKOT TAHSIL

MAIN WORKERS														
Total Main Workers (I–IX)		Cultivators (I)		Agricultural Labourers (II)		Household Industry, Manufacturing, Processing, Servicing and Repairs [V (a)]		Other Workers [III, IV, V (b) and VI to IX]		Marginal Workers		Non-Workers		Location Code No.
M (15)	F (16)	M (17)	F (18)	M (19)	F (20)	M (21)	F (22)	M (23)	F (24)	M (25)	F (26)	M (27)	F (28)	(1)
44	34	2	..	2	3	.	..	40	31	.	..	11	21	1
120	107	42	34	63	73	5	..	10	..	3	13	79	87	2
167	156	101	72	62	84	.	..	4	..	..	..	80	103	3
						Uninhabited								4
5	2	1	.	4	2	..	..	..	..	..	3	4	6	5
44	16	13	3	28	13	.		3	.	3	18	23	30	6
39	17	10	..	23	17	.		6	..	1	6	34	41	7
54	19	23	3	31	16	.	.	..	.	..	..	26	53	8
78	39	18	5	34	34	..	..	26	.	..	.	48	82	9
74	42	24	1	47	41	.	.	3	..	.	1	58	72	10
111	92	9	..	101	92	..		1	..	.	.	95	85	11
121	82	55	2	66	80	..	.	..	..	1	57	78	91	12
77	79	33	..	44	79	..	..	..	..	..	2	54	41	13
						Uninhabited								14
32	24	2	1	30	23	..	.	..	..	..	..	14	13	15
210	154	71	2	136	152	..	..	3	..	.	2	115	159	16
84	72	9	2	75	69	..	..	..	1	1	..	29	27	17
						Uninhabited								18
195	173	83	17	110	155	..	.	2	1	..	..	81	109	19
458	287	103	2	321	282	7	..	27	3	.	..	272	378	20
86	74	27	12	59	62	..	.	..	..	..	..	37	58	21
52	45	22	10	28	35	..	.	2	..	.	..	19	32	22
108	78	14	3	12	9	..	.	82	66	..	..	59	72	23
						Uninhabited								24
345	247	86	27	179	186	..	..	80	34	..	.	225	290	25
1	..	1	..	..	..	..	..	..	..	..	..	..	4	26
48	36	11	1	37	35	.	..	..	.	..	..	23	23	27
27	26	6	1	21	25	..	.	..	..	..	..	18	28	28
						Uninhabited								29
94	90	38	34	50	53		..	6	3	..	..	49	55	30
87	90	52	48	34	42	1	..	..	..	..	..	43	56	31
						Uninhabited								32
62	63	17	1	44	61	..	..	1	1	..	..	44	39	33
33	39	15	..	18	39	..	..	..	..	..	..	13	18	34
251	262	103	10	141	251	..	.	7	1	..	..	116	140	35
						Uninhabited								36
59	44	15	1	44	43	..	.	..	..	..	..	23	26	37
499	349	189	34	257	310	20	1	33	4	18	7	409	499	38
						Uninhabited								39
139	132	52	19	85	113	.	.	2	..	..	.	92	91	40
290	273	105	1	179	271	..	.	6	1	.	..	138	155	41
67	47	33	18	33	29	..	..	1	..	..	..	37	46	42
4	..	..	.	2	..	.		2	..	..	..	..	2	43
87	57	16	..	63	57	..	..	8	..	..	..	55	65	44
						Uninhabited								45
14	14	..	.	14	14	..	..	..	..	..	..	10	4	46
						Uninhabited								47
						Uninhabited								48
139	112	62	4	73	108		..	4	..	..	..	70	88	49
136	86	41	7	88	78	.	..	7	1	2	.	109	149	50
1	..	..	.	1	.	..	..	..	..	..	..	..	..	51
455	267	161	12	256	250	6	2	32	3	..	..	300	447	52
1	..	..		1	..	..	..	..	..	..	..	..	..	53
268	192	87	22	170	170	..	.	11	..	..	.	175	217	54
233	40	141	6	87	33	.	..	5	1	..		116	305	55
53	28	28	14	20	14	2		3	..	.	1	30	52	56
282	164	54	5	204	159	4	.	20	..	3	41	207	258	57

VILLAGE PRIMARY CENSUS ABSTRACT

Location Code No.	Name of Village	Area of Village in hectares	No. of Occupied Residential Houses	No of Households	Total Population (including Institutional and Houseless Population)			Scheduled Castes		Scheduled Tribes		Literates	
					P	M	F	M	F	M	F	M	F
(1)	(2)	(3)	(4)	(5)	(6)	(7)	(8)	(9)	(10)	(11)	(12)	(13)	(14)
58	Khandala	928.44	285	302	1,531	778	753	34	27	3	1	481	301
59	Moradi .. .	477.00	3	3	15	7	8	..	..	6	6	2	1
60	Hiwarkhed ..	1,429.10	2,425	2,523	13,805	7,155	6,650	203	189	96	98	4,218	2,854
61	Karla Bk.	526 28	251	257	1,289	676	613	44	41	34	29	378	207
62	Saudala	1,816.39	314	316	1,738	895	843	33	39	8	7	552	358
63	Warkhed	1,283.37	130	130	819	427	392	13	9	..	.	269	148
64	Sonwadi	60.70	31	31	163	85	78	..	..		..	46	13
65	Parasharampur .	85.50	1	1	2	2	..	..	..	..	..	2	..
66	Talegaon Kh. .	934 00	126	132	762	398	364	..	..	..	..	279	151
67	Malthana Kh. ..	580 67	10	10	49	27	22	..	..	..	..	5	2
68	Mehkhed	56.38	1	1	3	3	..	.	..	...	..	..	..
69	Adgaon Bk. ..	1,677.25	997	1,020	6,019	3,125	2,894	158	138	62	51	1,713	1,200
70	Chorwad Bk. ..	258.09	30	31	153	77	76	15	16	..	..	58	34
71	Gokhi	334.28	6	6	15	8	7	..	..	..	.	5	1
72	Jaipur Pimpri ..	388.97	94	95	517	269	248	13	15	.	..	182	124
73	Belura	355.43	152	152	755	371	384	7	10	57	57	214	153
74	Umra	789.17	611	631	3,272	1,693	1,579	98	97	126	132	1,114	713
75	Ladegaon	519.38	114	115	523	277	246	16	15	9	3	164	88
76	Bordi	613.00	472	475	2,525	1,289	1,236	46	42	50	50	793	509
77	Sukli	542.28	88	92	502	257	245	61	59	..	..	166	88
78	Mohala	396.00	221	221	1,259	664	595	19	11	3	2	364	304
79	Amboda	656.00	317	328	1,689	888	801	10	16	70	72	513	297
80	Akolkhed	651.00	736	740	3,743	1,892	1,851	146	182	..	..	1,255	857
81	Akoli Jahagir ..	940.00	763	763	4,242	2,190	2,052	62	63	2	2	1,482	974
82	*Narsingpur*	93.00				*Uninhabited*							
83	Gaulkhed	379.89	1	1	6	2	4	..	..	..	..	..	..
84	Bochara	498.59	49	49	268	136	132	..	..	..	..	87	69
85	*Shahapur Pr. Karla* ..	221.69				*Uninhabited*							
86	Dhamangaon ..	568.52	124	124	692	344	348	7	8	8	8	260	189
87	Wadali Deshmukh . ..	1,419.00	439	439	2,145	1,094	1,051	44	50	113	101	767	517
88	*Waghoda*	191.00				*Uninhabited*							
89	Panaj	377.00	359	359	2,923	1,512	1,411	11	13	..	..	859	560
90	Diwthana	358.00	89	89	518	271	247	10	8	1	1	206	141
91	Wai .. .	447.00	65	65	340	173	167	16	17	..	..	118	98
92	Khudavantpur ..	317 00	3	3	7	4	3	..	..	..	..	2	..
93	Lakhamapur ..	281 00	1	1	5	3	2	..	..	..	..	1	..
94	*Wasali (Nagapur)* ..	521 03					*Uninhabited*						
95	Chinchkhed Bk. ..	142 13	1	1	1	1	..	.	..	..	..	1	..
96	Kolwihir	164.61	18	18	113	59	54	..	..	..	..	26	23
97	Gajuddinnagar ..	199.21	34	34	164	87	77	..	..	..	..	66	42
98	Daudpur	139.39	17	17	82	41	41	2	2	..	..	29	8
99	Shiwajinagar ..	147.17	238	242	1,280	650	630	86	77	..	..	346	248
100	Malthana Bk. ..	481.95	41	41	228	123	105	..	..	30	27	51	14
101	Talegaon Pr. Wadner ..	867.32	149	149	785	406	379	41	43	..	..	246	113
102	Talegaon Bk ..	491.21	352	354	2,122	1,084	1,038	76	77	..	..	608	375
103	Gordha ..	322.92	94	94	488	248	240	3	6	2	6	171	121
104	Hingni Bk ..	320.10	173	173	991	509	482	11	7	7	3	338	200
105	Hasatpur .	20.12	33	33	213	107	106	..	.	84	81	27	18
106	Hingni Kh ..	285.05	33	33	160	77	83	..	.	5	10	43	23
107	Danapur .	1,705.03	912	915	5,029	2,538	2,491	102	93	41	39	1,582	1,002
108	Changalwadi ..	763.24	138	147	754	392	362	4	6	..	..	205	85
109	Raikhed ..	466 22	143	145	805	412	393	12	9	..	.	301	190
110	Kotha ..	485.58	119	119	586	306	280	11	13	..	.	193	100
111	Belkhed	1,548 52	877	887	4,981	2,532	2,449	51	55	30	34	1,587	1,028
112	Akoli Ruprao .	655.39	163	163	818	425	393	12	8	81	68	239	128
113	Kalamkhed ..	128.49	16	16	81	36	45	..	..	..	..	25	20

MAIN WORKERS														
Total Main Workers (I–IX)		Cultivators (I)		Agricultural Labourers (II)		Household Industry, Manufacturing, Processing, Servicing and Repairs [V (a)]		Other Workers [III, IV, V (b) and VI to IX]		Marginal Workers		Non-Workers		Location Code No.
M	F	M	F	M	F	M	F	M	F	M	F	M	F	
(15)	(16)	(17)	(18)	(19)	(20)	(21)	(22)	(23)	(24)	(25)	(26)	(27)	(28)	(1)
412	171	154	15	211	155	4	..	43	1	12	2	354	580	58
5	5	2	2	3	3	..	.	.	.	.	..	2	3	59
4,007	1,734	1,273	265	2,043	1,401	76	24	615	44	32	178	3,116	4,738	60
381	240	85	6	267	234	..	..	29	.	.	4	295	369	61
507	356	113	21	340	334	3	..	51	1	8	15	380	472	62
239	142	73	..	164	142	..	..	2	..	.	..	188	250	63
45	48	15	13	28	35	.	..	2	.	..	.	40	30	64
2	..	..	..	2	..	..	..	.	.	..	..	..	..	65
243	162	105	17	134	143	..	.	4	2	..		155	202	66
14	13	2	..	12	13	..	..	..	..	1	1	12	8	67
3	..	.	.	3	.	..	..	..	..	..	..	..	..	68
1,667	547	556	86	769	437	23	6	319	18	46	50	1,412	2,297	69
59	29	32	3	27	26	..	..	..	.	..	..	18	47	70
7	6	1		6	6	..	..	..		..	.	1	1	71
164	109	76	20	81	89	4		3		..	.	105	139	72
222	163	105	53	100	110	2	..	15	..	2	25	147	196	73
921	501	335	64	428	404	28	7	130	26	18	29	754	1,049	74
167	122	41	11	115	107	..	1	11	3	.	1	110	123	75
748	458	302	55	383	395	15	2	48	6	11	41	530	737	76
157	140	78	76	68	60	..	.	11	4		..	100	105	77
384	74	157	14	212	56	..	2	15	2	1	..	279	521	78
506	268	166	14	297	250	5	..	38	4	10	.	372	533	79
1,044	600	414	116	438	469	8	.	184	15	7	39	841	1,212	80
1,208	674	589	122	484	536	25	5	110	11	15	2	967	1,376	81
						Uninhabited								82
2	3	.	..	2	3	..	..	..	..	..	..	..	1	83
83	..	47	..	34	..	..	..	2	.	..	..	53	132	84
						Uninhabited								85
198	81	80	3	99	73	..	..	19	5	..	..	146	267	86
660	418	275	34	324	379	23	..	38	5	3	4	431	629	87
						Uninhabited								88
884	293	330	11	470	276	1	..	83	6	..	..	628	1.118	89
161	112	48	1	100	110	..	..	13	1	1	..	109	135	90
100	61	23	2	64	59	3	..	10	.	..	1	73	105	91
3	1	..	..	2	1	..	..	1	..	..	..	1	2	92
2	2	..	..	2	2	..	.	..	..	..	..	1	..	93
						Uninhabited								94
1	..	..	..	..	..	.	..	1	.	..	..	..	..	95
28	19	14	4	14	15	..	..	..	..	7	12	24	23	96
59	38	36	26	14	12	..	..	9	..	8	19	20	20	97
27	25	7	5	19	20	..	..	1	..	..	2	14	14	98
361	184	69	5	254	165	14	14	24	..	4	42	285	404	99
77	58	29	9	45	48	2	1	1	..	..	..	46	47	100
227	179	104	30	115	149	2	..	6	..	..	..	179	200	101
660	306	225	16	351	288	7	..	77	2	..	1	424	731	102
143	70	86	25	53	41	..	1	4	3	6	..	99	170	103
298	182	85	7	202	173	..	1	11	1	1	1	210	299	104
81	70	4	1	76	69	1	..	..	..	1	1	25	35	105
51	42	5	..	45	42	.	..	1	..	..	..	26	41	106
1,427	954	752	415	576	519	22	3	77	17	5	3	1,106	1,534	107
201	78	92	10	92	61	5	2	12	5	9	53	182	231	108
220	112	62	4	132	103	8	5	18	..	..	..	192	281	109
162	94	69	18	77	76	..	..	16	.	6	5	138	181	110
1,399	709	589	181	579	508	43	9	188	11	23	6	1,110	1,734	111
254	170	180	117	54	52	7	1	13	..	1	.	170	223	112
19	23	2	1	17	22	..	..	.	..	..	.	17	22	113

VILLAGE PRIMARY CENSUS ABSTRACT

Location Code No.	Name of Village	Area of Village in hectares	No. of Occupied Residential Houses	No. of Households	Total Population (including Institutional and Houseless Population)			Scheduled Castes		Scheduled Tribes		Literates	
					P	M	F	M	F	M	F	M	F
(1)	(2)	(3)	(4)	(5)	(6)	(7)	(8)	(9)	(10)	(11)	(12)	(13)	(14)
114	Malpura ..	231.00	23	23	108	55	53	..	.	.	..	37	28
115	*Warud Kh.* ..	230.99					*Uninhabited*						
116	*Malegaon* .	190 46					*Uninhabited*						
117	*Rajegaon* ..	154 29					*Uninhabited*						
118	Nehuri Bk ..	270.57	80	80	454	239	215	10	7	.	.	145	81
119	Adgaon Kh. ..	581 65	210	225	1,200	621	579	11	14	20	13	353	184
120	Malkapur .	139.41	3	3	10	4	6	..	..	..	..	2	2
121	Ka khed ..	161.52	28	28	144	77	67	3	1	..	..	52	16
122	Wadali Satwai ..	525.62	224	227	1,241	647	594	27	28	4	2	370	219
123	Jogban ..	184 00	12	12	19	13	6	.	..	..	..	5	..
124	Aurangabad ..	321.00	3	10	49	27	22	..	..	1	..	3	..
125	*Chinchkhed Kh.* .	315 00					*Uninhabited*						
126	Chandikapur ..	737.00	286	286	1,481	778	703	19	18	50	43	563	311
127	Rambhapur ..	579.53	83	87	442	215	227	34	49	13	4	107	77
128	Sawara	754.00	354	354	1,940	1,003	937	36	37	30	26	788	523
129	Minchanpur ..	244.00	127	127	712	359	353	15	13	..	.	251	172
130	Deulgaon . ..	509.00	186	187	969	496	473	30	34	..	..	380	260
131	Tajnapur	276.00	34	34	176	92	84	.	..	..	.	62	42
132	Wadgaon Mendhe	314 00	108	108	548	277	271	9	11	..	.	188	112
133	Dhaga . ..	580.00	8	9	51	28	23		..	.	..	2	..
134	*Chapaner*	71 00					*Uninhabited*						
135	Jalgaon Nahate ..	528 79	166	166	864	458	406	32	27	35	34	301	195
136	Nehuri Kh. ..	240.89	30	30	156	81	75	.	.	.	.	45	23
137	Sirsoli	1,763.15	502	504	2,686	1,381	1,305	75	69	7	13	886	555
138	Kalegaon	433.48	83	83	397	199	198	4	6	5	7	112	55
139	Bhokar	297.85	79	79	389	209	180	24	21	.	..	138	76
140	Telhara Bk. ..	514.18	176	176	830	451	379	19	19	7	1	337	172
141	Malegaon Bajar ..	895.68	519	520	2,767	1,417	1,350	96	96	7	6	859	528
142	Sheri Bk.	198.89	53	53	290	153	137	41	33	..	..	105	60
143	Sheri Kh. . . .	208 78	53	53	292	150	142	11	8	..	.	87	36
144	Sheri Pt. Wadner ..	311 25	76	76	431	239	192	26	19	.	.	141	49
145	Sonkel ..	93 13	9	9	37	18	19	.		.	..	6	2
146	Gadegaon ..	507 22	308	308	1,663	877	786	49	38	43	34	615	340
147	Ghodegaon ..	1,100.00	326	327	2,025	1,030	995	30	27	6	4	650	436
148	Jasnagaon ..	492.00	95	95	459	237	222	11	16	65	56	116	53
149	Ranegaon	212 00	84	86	431	222	209	12	10	12	8	144	93
150	Warud Bk. ..	886.00	272	273	1,271	640	631	30	26	31	37	452	290
151	Pathardi	1,708.00	699	705	3,391	1,757	1,634	85	89	27	33	1,200	779
152	*Navnapur* ..	297.58					*Uninhabited*						
153	Mundgaon .	1,169.19	943	949	4,863	2,463	2,405	152	168	23	27	1,670	1,092
154	Lohari Kh. ..	147.74	86	87	468	242	226	3	7	.	.	164	98
155	Chinchkhed Kh ..	148.89	45	45	268	139	129	.		.	.	95	66
156	Lohari Bk. ..	171 68	68	69	341	182	159	23	25	.	.	124	70
157	Kanheri	262 00	1	1	1	1	..	..	..	..	.	1	.
158	*Miyachekhede* ..	54 00					*Uninhabited*						
159	Dhangarwadi ..	229.00	45	46	226	118	108	2	4	..	..	60	24
160	Mirzapur	190 00	32	32	189	105	84	33	21	17	13	63	39
161	Asegaon .. .	736 00	456	465	2,287	1,159	1,128	47	51	30	34	773	530
162	Punda	1,480.00	385	385	1,984	1,009	975	56	71	46	41	668	445
163	Kavtha Bk. ..	591 00	181	191	999	510	489	5	7	.	..	359	184
164	Kavtha Kh. ..	167 00	25	26	126	55	71	.	..		.	24	21
165	*Sawarkhed* ..	74 46					*Uninhabited*						
166	Sawargaon ..	493 19	130	133	690	361	329	44	39	.		185	88
167	Karatwadi	588.00	90	90	546	285	261	4	2			126	62
168	Kalwadi	694 00	109	110	596	332	264	.	.		..	208	97
169	Tandulwadi ..	218 00	97	97	450	232	218	3	2	8	8	134	79
170	Kesori	253 00	10	14	33	20	13		.	.		13	5

MAIN WORKERS														
Total Main Workers (I–IX)		Cultivators (I)		Agricultural Labourers (II)		Household Industry, Manufacturing, Processing, Servicing and Repairs [V (a)]		Other Workers [III, IV, V (b) and VI to IX]		Marginal Workers		Non-Workers		Location Code No.
M	F	M	F	M	F	M	F	M	F	M	F	M	F	
(15)	(16)	(17)	(18)	(19)	(20)	(21)	(22)	(23)	(24)	(25)	(26)	(27)	(28)	(1)
33	27	7	1	24	26	.	..	2	.	..	..	22	26	114
						Uninhabited								115
						Uninhabited								116
						Uninhabited								117
123	74	69	3	51	71	..	..	3	..	.	.	116	141	118
371	265	163	75	163	173	..	..	45	17	38	45	212	269	119
4	5	..	..	2	5	..	..	2	..	.	..	..	1	120
50	36	23	6	22	29	.	..	5	1	2	14	25	17	121
393	177	146	8	200	167	4	1	43	1	6	1	248	416	122
13	4	2	..	11	4	..	..	.	..	..	.	..	2	123
13	15	..	..	4	1	.	..	9	14	..	.	14	7	124
						Uninhabited								125
439	239	191	10	201	224	1	..	46	5	32	51	307	413	126
123	104	56	35	61	68	.	..	6	1	7	6	85	117	127
565	323	183	22	299	294	8	2	75	5	..	..	438	614	128
218	136	74	14	130	119	1	..	13	3	.	.	141	217	129
322	145	153	5	154	137	1	.	14	3	..	.	174	328	130
46	45	22	1	24	44	..		..	.	..	.	46	39	131
173	146	60	1	111	144	..	..	2	1	..	5	104	120	132
25	17	5	6	17	10	..	.	3	1	..	.	3	6	133
						Uninhabited								134
257	139	89	4	143	132	..	..	25	3	2	1	199	266	135
38	29	20	1	18	28	..	.	.	.	.	..	43	46	136
801	392	358	46	371	332	18	3	54	11	12	43	568	870	137
104	63	77	9	24	54	1		2	..	5	2	90	133	138
131	50	85	3	42	46	2	1	2		1	..	77	130	139
249	112	9	.	121	97	10	6	109	9	..	..	202	267	140
823	515	290	42	375	460	38	10	120	3	1	4	593	831	141
73	11	28	1	34	9	3	1	8	..	8	28	72	98	142
74	14	16	.	45	14	4	..	9	..	..	1	76	127	143
111	89	26	13	78	75	.	..	7	1	5	2	123	101	144
12	10	4	..	8	10	..	..	.	.	..	..	6	9	145
476	243	190	26	202	210	2	2	82	5	10	34	391	509	146
542	189	143	11	336	172	1	1	62	5	1	.	487	806	147
140	92	68	9	68	83	..		4	.	..	..	97	130	148
141	59	72	2	60	55	.	..	9	2	..	..	81	150	149
338	177	101	9	202	164	7	1	28	3	11	40	291	414	150
1,040	600	472	147	435	434	5	.	128	19	18	70	699	964	151
						Uninhabited								152
1,366	789	403	93	694	646	42	25	227	25	4	21	1,093	1,595	153
128	85	49	1	69	83	1	..	9	1	..	.	114	141	154
77	36	32	1	40	35	..	.	5	.	1	12	61	81	155
103	59	44	6	51	53	..	..	8	..	2	2	77	98	156
1	..	.	..	1	.	..	..	..	..	..	..	..	..	157
						Uninhabited								158
68	41	29	1	38	39	..		1	1	3		47	67	159
43	23	13		27	22	.	.	3	1	.	3	62	58	160
650	354	162	5	416	341	12	2	60	6	7	33	502	741	161
594	331	326	48	229	274	10	4	29	5	8	2	407	642	162
259	145	81	9	158	133	5	2	15	1	12	35	239	309	163
37	16	10		25	16	..	.	2		..		18	55	164
						Uninhabited								165
233	148	75	4	154	144	..	.	4	..	..	..	128	181	166
175	91	73	..	100	91	..	.	2	..	2	.	108	170	167
190	129	91	53	80	71	.	..	19	5	.	4	142	131	168
151	38	58	3	75	34	..	..	18	1	..	1	81	179	169
14	..	..	..	.	..	.	..	14	..	..	..	6	13	170

VILLAGE PRIMARY CENSUS ABSTRACT

Location Code No.	Name of Village	Area of Village in hectares	No. of Occupied Residential Houses	No. of Households	Total Population (including Institutional and Houseless Population)			Scheduled Castes		Scheduled Tribes		Literates	
					P	M	F	M	F	M	F	M	F
(1)	(2)	(3)	(4)	(5)	(6)	(7)	(8)	(9)	(10)	(11)	(12)	(13)	(14)
171	Kherda	192 00	17	17	74	39	35	..	..	9	8	24	9
172	Sonbardi	223.00	59	63	326	176	150	3	4	..	..	128	74
173	Aminapur	323 18	37	37	163	97	66	.	.	12	11	45	7
174	Sultanpur	237 52	27	27	146	81	65	.	..	..	..	52	30
175	Fattepur	253 71	43	43	258	133	125	.	..	..	..	83	49
176	Chapaner Pr Adgaon	38.43	9	9	45	24	21	..	..	..	..	19	10
177	Khaparkhed	210 80	78	84	499	244	255	5	4	10	9	137	90
178	Thar	475.98	138	138	709	378	331	5	4	..	..	235	125
179	Wakodi	455 56	117	118	549	273	276	12	9	24	26	120	47
180	Isapur	546 99	123	125	652	352	300	11	6	..	..	197	83
181	Wadi Adampur	684 72	263	279	1,482	768	714	1	3	..	..	416	228
182	Jafrapur	276.75	73	83	392	211	181	5	7	..	..	112	41
183	Tudgaon	667.18	151	151	803	405	398	59	57	..	..	248	142
184	Bhamberi	1,549 97	611	619	3,222	1,667	1,555	59	55	14	11	1,052	575
185	Manbda	987 39	234	240	1,302	646	656	70	74	..	..	420	284
186	Atkali	515 36	76	76	360	181	179	..	..	..	..	117	59
187	Takli Pr. Adgaon	601.55	88	88	484	233	251	3	5	..	..	160	109
188	Alewadi	383.32	153	159	815	423	392	16	16	14	21	278	165
189	Lamkani	718.74	97	97	471	246	225	..	..	..	..	171	128
190	Shahapur	165 88	38	38	182	90	92	3	3	..	..	48	24
191	Devri	859 49	341	356	1,753	931	822	25	23	28	32	589	308
192	Pimpri Dikkar	358.00	63	63	370	183	187	.	.	..	..	144	112
193	*Alyarpur*	222 48					*Uninhabited*						
194	Alegaon	497 49	41	41	251	129	122	..	..	16	17	76	38
195	Wani	142.00	68	71	330	166	164	..	..	28	30	101	57
196	Warula	212 52	152	152	747	384	363	12	6	..	..	287	181
197	Balegaon	859 56	216	220	1,173	584	589	134	135	57	51	362	261
198	Jaulka	506.70	190	201	1,087	539	548	101	104	.	..	325	203
199	Khaparwadi Kh.	246 51	28	28	163	86	77	..	..	.	..	62	39
200	Khaparwadi Bk.	261 17	47	53	268	147	121	1	..	..	..	53	38
201	Warur	1,240 52	358	360	1,859	942	917	21	26	..	..	577	311
202	Witali	455.35	78	82	443	233	210	3	1	..	..	125	52
203	*Mahmadpur*	129 50					*Uninhabited*						
204	Bambarda Bk.	490 51	128	128	642	315	327	3	8	.	..	183	108
205	Rohankhed	490 21	167	167	893	437	456	37	32	9	8	278	200
206	Lotkhed	490 53	126	126	680	363	317	3	1	3	1	218	106
207	Dinoda	828.04	181	184	934	474	460	10	16	5	6	274	154
208	Maroda	781 47	176	177	934	481	453	39	32	15	15	326	206
209	Padsul	540 68	171	175	852	436	416	30	37	..	..	306	172
210	Palsod	1,149 99	335	335	1,647	851	796	69	60	153	148	573	328
211	Raundala	977 91	271	272	1,370	691	679	39	46	.	..	413	268
212	Hilalabad	370 11	57	57	280	136	144	1	4	..	..	86	53
213	Nimboli	549 85	87	87	411	223	188	29	23	..	..	120	62
214	Khel Krishanji	222 68	130	130	795	392	403	..	..	.	..	185	136
215	Ubarkhed	421 97	114	114	510	270	240	17	25	..	..	167	66
216	Dahigaon	1,775 72	443	446	2,438	1,238	1,200	64	75	2	3	767	419
217	Wadgaon Rothe	516.11	187	190	890	452	438	45	46	103	92	265	144
218	Nimbha a Kh	258 84	41	41	210	108	102	.	..	..	.	78	42
219	Warur Pr. Wadner	322 48	76	76	478	241	237	..	..	..	..	128	57

MAIN WORKERS														
Total Main Workers (I–IX)		Cultivators (I)		Agricultural Labourers (II)		Household Industry, Manufacturing, Processing, Servicing and Repairs [V (a)]		Other Workers [III, IV, V (b) and VI to IX]		Marginal Workers		Non-Workers		Location Code No.
M (15)	F (16)	M (17)	F (18)	M (19)	F (20)	M (21)	F (22)	M (23)	F (24)	M (25)	F (26)	M (27)	F (28)	(1)
27	3	6		19	3	..	..	2	..	.	..	12	32	171
96	10	56	..	32	10	..	..	8	.	3	18	77	122	172
55	34	3	..	51	34	1	..	..	..	..	..	42	32	173
42	30	10	..	25	30	..	.	7	..	.	.	39	35	174
87	57	36	7	51	50	..	..	..	..	..	..	46	68	175
13	13	12	12	..	1	..	..	1	..	..	.	11	8	176
124	109	57	6	52	103	.	..	15	..	.		120	146	177
209	132	117	56	67	76	3	.	22	.	.	1	169	198	178
181	114	60	4	116	109	1	..	4	1	..	..	92	162	179
220	144	109	28	91	113	9	3	11	.	3	18	129	138	180
461	307	164	60	260	241	4	3	33	3	6	4	301	403	181
122	63	55	11	60	52	.	..	7	..	10	8	79	110	182
220	162	89	25	117	136	3	..	11	1	8	14	177	222	183
958	646	274	63	575	573	4	4	105	6	..	2	709	907	184
368	117	237	11	103	104	11	2	17		11	22	267	517	185
112	111	32	1	78	110	..	..	2	.	1		68	68	186
142	104	63	7	74	96	..	..	5	1	..	..	91	147	187
254	154	78	9	138	142	..	..	38	3	10	5	159	233	188
143	82	100	37	33	45	..	..	10	..	..	..	103	143	189
57	58	3	.	53	58	..	..	1	..	..	..	33	34	190
532	250	227	37	190	200	23	4	92	9	65	147	334	425	191
120	71	36	6	72	65	..	..	12	..	..	.	63	116	192
						———	*Uninhabited*	———						193
73	61	8	1	60	57	5	3	..	..	..	..	56	61	194
84	9	36	4	37	5	1	..	10	..	5	42	77	113	195
208	112	31	..	154	111	5	1	18	..	..	..	176	251	196
329	229	132	53	150	169	11	1	36	6	8	18	247	342	197
296	190	96	7	156	176	..	.	44	7	3	3	240	355	198
57	45	24	2	31	43	..	..	2	..	..	..	29	32	199
85	56	19	..	52	53	..	..	14	3	..	4	62	61	200
511	376	177	21	272	345	5	4	57	6	..	3	431	538	201
140	73	62	.	68	71	9	1	1	1	..	..	93	137	202
						———	*Uninhabited*	———						203
180	188	120	136	43	51	..	..	17	1	.	..	135	139	204
226	194	76	7	134	183	..	..	16	4	2	1	209	261	205
203	176	46	..	145	174	6	..	6	2	2	..	158	141	206
269	214	48	5	192	203	3	2	26	4	10	6	195	240	207
264	143	109	17	126	124	..	..	29	2	6	32	211	278	208
237	193	79	25	125	165	2	..	31	3	3	1	196	222	209
492	293	187	12	251	276	8	1	46	4	9	24	350	479	210
427	291	175	84	214	201	1	..	37	6	..	.	264	388	211
80	60	22	10	41	49	4	..	13	1	..	.	56	84	212
126	100	48	23	65	76	3	..	10	1	..	..	97	88	213
232	69	35	..	135	60	..	2	62	7	..	.	160	334	214
160	133	53	36	88	90	4	5	15	2	5	1	105	106	215
709	451	283	27	372	421	..	..	54	3	10	10	519	739	216
258	190	97	47	135	140	7	3	19	..	43	29	151	219	217
68	50	38	25	25	23	2	2	3	.	..	..	40	52	218
131	91	66	5	57	86	3	..	5	..	.	..	110	146	219

VILLAGE PRIMARY CENSUS ABSTRACT

Location Code No.	Name of Village	Area of Village in hectares	No. of Occupied Residential Houses	No. of Households	Total Population (including Institutional and Houseless Population)			Scheduled Castes		Scheduled Tribes		Literates	
					P	M	F	M	F	M	F	M	F
(1)	(2)	(3)	(4)	(5)	(6)	(7)	(8)	(9)	(10)	(11)	(12)	(13)	(14)
220	Ukli Bajar	218.94	130	131	665	338	327	42	40	2	1	203	113
221	Wangargaon	695.99	139	139	635	312	323	4	8	10	14	178	91
222	Babhulgaon	541.22	99	100	500	251	249	21	16	10	12	149	88
223	Nimbhora Bk.	325.76	79	80	464	232	232	8	5		.	122	57
224	Piwandal Bk.	736.38	51	51	277	145	132	..		..	.	68	49
225	Manatri Bk	683.25	121	153	723	367	356	17	26	23	23	156	79
226	Khel Deshpande	96 69	271	275	1,430	726	704	43	53			511	330
227	Khel Satwaji	205.95	53	53	256	127	129		..	.	.	90	65
228	Khel Mokadam	424.42	111	112	819	403	416	9	8	..	.	178	174
229	Dapura	742.12	114	114	539	278	261	11	12	.		153	74
230	Paraia	752.98	130	130	802	417	385	53	45		.	278	129
231	Dewarda	770.89	112	113	543	274	269	11	14	.	.	192	99
232	Nijampur	190.15	76	76	424	227	197	3	5	151	124	114	36
233	Danori	434 06	157	157	865	465	400	62	55	96	86	305	158
234	Panori	933.83	65	65	358	182	176	6	6	111	111	112	61
235	Taroda	479.44	114	118	611	309	302	15	13	..	..	227	146
236	Kawasa Kh	233.16	69	69	330	166	164	8	5	151	151	117	74
237	Deulgaon	136 46	8	8	56	29	27	12	11	.	..	22	17
238	Kawasa Bk.	401.31	218	218	1,117	562	555	42	55	128	137	414	254
239	Kutasa	1,703.13	860	860	4,521	2,280	2,241	144	155	312	325	1,355	819
240	*Isapur*	195 61					*Uninhabited*						
241	*Andha*	293.24					*Uninhabited*						
242	Dabhanda	583.00	731	732	4,196	2,132	2,064	129	119	13	8	1,166	781
243	Garsoli	99 41	48	48	257	131	126	..	..	131	126	99	73
244	Patonda	601.22	158	158	771	379	392	4	6	296	316	188	83
245	*Khanapur Bk.*	69.13					*Uninhabited*						
246	Rel	1,761.68	518	520	2,751	1,381	1,370	11	11	409	411	766	461
247	Karatwadi	199.78	109	143	701	344	357	28	20	221	233	194	92
248	Dhamna Bk.	524.74	40	40	211	97	114	.	..	18	27	61	32
249	Takli Kh.	175.55	121	121	685	368	317	7	1	4	7	219	109
250	Rajurwadi	86 72	4	5	37	18	19	.	..	.	..	12	11
251	Takli Bk	565 58	113	120	642	341	301	4	7	3	1	218	118
252	Nandkhed	477 89	151	156	737	391	346	7	8	..	..	274	168
253	Hanwadi	484.36	65	68	400	206	194	50	41	20	17	131	73
254	Piwandal Kh.	274.27	76	77	342	165	177	9	8	7	7	83	55
255	Narsipur	547.15	250	250	1,480	785	695	3	4	..	..	454	266
256	Khakta	427 45	48	48	284	158	126	..	..	..	..	91	58
257	*Bambarda*	138 36					*Uninhabited*						
258	Manatri Kh.	595.31	59	66	324	160	164	4	7	..	..	84	29
259	Talegaon Pr. Paturda	392.18	141	141	654	338	316	6	3	80	73	190	107
260	Daola	465.01	68	68	328	148	180	..	..	..	..	58	37
261	Adsul	871.50	265	268	1,311	664	647	16	23	87	96	419	225
262	Umri	600.79	94	103	537	270	267	27	18	..	..	176	100
263	Ner	1,098 00	211	216	1,194	621	573	41	34	3	2	344	169
264	Sangawi	549.87	58	58	295	156	139	5	7	3	2	73	32
265	Pilakwadi	134 61	83	84	494	246	248	8	8	2	2	132	76
266	*Bhod*	134.61					*Uninhabited*						
267	Nakhegaon	270.69	109	120	645	333	312	12	10	..	..	132	70
268	Agaskhed	84 42	27	27	161	78	83	..	..	..	..	42	16

2 AKOT TAHSIL

MAIN WORKERS														
Total Main Workers (I–IX)		Cultivators (I)		Agricultural Labourers (II)		Household Industry, Manufacturing, Processing, Servicing and Repairs [V (a)]		Other Workers [III, IV, V (b) and VI to IX]		Marginal Workers		Non-Workers		Location Code No.
M	F	M	F	M	F	M	F	M	F	M	F	M	F	
(15)	(16)	(17)	(18)	(19)	(20)	(21)	(22)	(23)	(24)	(25)	(26)	(27)	(28)	(1)
205	98	78	12	98	84	12	1	17	1	21	46	112	183	220
200	142	76	3	113	138	1	..	10	1	6	27	106	154	221
150	140	52	4	84	135	1		13	1	.	4	101	105	222
131	153	81	97	49	56	.	..	1	..	..	..	101	79	223
84	45	48	23	31	22	..	..	5	..	6	18	55	69	224
234	157	74	4	141	150	3	2	16	1	..	11	133	188	225
384	181	126	23	159	149	1	1	98	8	..	..	342	523	226
71	35	59	32	2	3	..	..	10	..	..	..	56	94	227
259	50	41	3	202	47	.	.	16	..	..	5	144	361	228
175	133	92	37	78	96	..	..	5	..	..	..	103	128	229
244	141	99	9	119	130		..	26	2	..	..	173	244	230
168	119	70	12	88	106	1	..	9	1	..	..	106	150	231
112	89	32	.	69	89	..	..	11	..	..	..	115	108	232
228	199	100	73	98	122	8	4	22	.	14	13	223	188	233
97	119	49	51	47	68	.	..	1	..	1	1	84	56	234
154	65	75	1	64	62	1	..	14	2	8	..	147	237	235
77	63	8	5	54	57	2	..	13	1	9	9	80	92	236
10	6	5	1	5	5	..	..	..	..	3	3	16	18	237
254	158	61	4	139	146	4	..	50	8	35	26	273	371	238
1,289	800	375	29	743	759	35	3	136	9	7	30	984	1,411	239
							Uninhabited							240
							Uninhabited							241
1,165	503	216	17	687	463	19	3	243	20	59	142	908	1,419	242
74	70	47	1	27	69	..	..	..	..	..	.	57	56	243
193	169	124	85	67	84	..	..	2	..	1		185	223	244
							Uninhabited							245
747	426	214	69	438	347	17	..	78	10	1	2	633	942	246
200	197	110	117	76	80	..	..	14	..	1	7	143	153	247
55	68	22	4	32	64	..	..	1	..	..	..	42	46	248
220	58	94	6	106	52	2	..	18	..	..	8	148	251	249
10	..	9	.	.	..	..	..	1	..	..	11	8	8	250
150	101	41	5	99	95	..	..	10	1	49	29	142	171	251
244	199	143	120	79	79	3	..	19	..	..	..	147	147	252
123	69	52	1	67	68	..	..	4	..	..	..	83	125	253
105	77	61	2	36	75	..	..	8	..	..	40	60	60	254
411	86	116	7	205	76	12	..	78	3	3	1	371	608	255
83	19	29	..	45	18	2	1	7	..	.	..	75	107	256
							Uninhabited							257
82	86	13	3	60	82	..	..	9	1	1	4	77	74	258
147	15	112	5	19	7	1	..	15	3	44	25	147	276	259
84	74	47	33	28	40	..	..	9	1	9	23	55	83	260
392	309	142	95	207	210	8	..	35	4	9	21	263	317	261
150	109	42	..	98	108	1	..	9	1	1	.	119	158	262
341	219	115	5	188	210	2	..	36	4	.	.	280	354	263
108	96	49	3	57	80	..	13	2	..	1	3	47	40	264
140	54	70	4	69	50	..	..	1	..	..	89	106	105	265
							Uninhabited							266
202	154	37	.	136	151	..	..	29	3	..	49	131	109	267
39	38	11	.	24	38	.	..	4	..	.	13	39	32	268

VILLAGE PRIMARY CENSUS ABSTRACT

Location Code No.	Name of Village	Area of Village in hectares	No. of Occupied Residential Houses	No. of Households	Total Population (including Institutional and Houseless Population)			Scheduled Castes		Scheduled Tribes		Literates	
					P	M	F	M	F	M	F	M	F
(1)	(2)	(3)	(4)	(5)	(6)	(7)	(8)	(9)	(10)	(11)	(12)	(13)	(14)
269	Salkhed	87.04	16	18	89	40	49	..	..	24	28	21	10
270	Chohatta	274 77	283	355	1,747	937	810	36	41	421	373	519	274
271	Karodi	338.72	259	265	1,310	699	611	41	30	22	18	407	215
272	Dharel	436.04	111	113	528	277	251	97	73	52	37	143	69
273	Girjapur	260.21	80	80	363	184	179	4	1	10	9	119	69
274	Jaulkhed Kh. ..	251.05	57	57	296	159	137	..	..	5	3	79	21
275	Hingni Bk. (Dahihanda). ..	675.00	163	166	866	437	429	8	6	2	2	264	138
276	Ganori	355.00	71	75	371	178	193	1	1	27	26	86	58
277	Khanapur Kh. ..	159.52	6	6	26	17	9	..	..	..	..	11	1
278	Thokbardi ..	158.52	29	29	141	84	57	..	..	48	32	29	8
279	Jaulkhed Bk. ..	583.30	179	179	961	491	470	3	9	123	116	314	153
280	*Mahalaxmi* ..	149.05					*Uninhabited*						
281	Kinkhed	1,210.74	454	459	2,263	1,157	1,106	81	88	35	45	750	952
282	Keliweli	1,414.48	602	617	3,060	1,544	1,516	76	64	16	15	900	552
283	Kati	295.49	98	98	494	246	248	11	9	33	36	154	69
284	Pati	308.68	145	145	705	359	346	33	24	268	266	245	15
285	Rohnu	421.59	125	127	608	330	278	27	17	20	22	186	89
286	Wadad	567.00	38	41	269	131	138	..	..	..	..	66	41
287	Bramhapuri ..	108.00	18	18	106	51	55	..	..	..	..	6	1
	Grand Total ..	137,035.87	40,275	41,014	217,288	111,491	105,797	5,114	5,000	9,375	9,158	67,292	40,960

MAIN WORKERS														
Total Main Workers (I–IX)		Cultivators (I)		Agricultural Labourers (II)		Household Industry, Manufacturing, Processing, Servicing and Repairs [V (a)]		Other Workers [III, IV, V (b) and VI to IX]		Marginal Workers		Non-Workers		Location Code No.
M (15)	F (16)	M (17)	F (18)	M (19)	F (20)	M (21)	F (22)	M (23)	F (24)	M (25)	F (26)	M (27)	F (28)	(1)
21	31	2	..	19	31	..	..	..	..	..	3	19	15	269
479	297	78	20	207	269	8	3	186	5	2	5	456	508	270
392	254	114	15	177	217	4	1	97	21	1	1	306	356	271
168	127	44	15	107	105	11	5	6	2	..	..	109	12+	272
115	80	32	..	75	80	2	..	6	..	..	..	69	99	273
105	90	33	9	70	81	..	..	2	..	4	..	50	47	274
237	182	62	8	158	173	..	..	17	1	25	22	175	225	275
89	82	27	1	51	80	..	..	11	1	..	..	89	111	276
10	6	5	..	3	6	..	..	2	..	.	.	7	3	277
46	25	4	..	42	25	..	..	..	..	..	..	38	32	278
276	239	80	30	168	207	1	..	27	2	40	5	175	226	279
							Uninhabited							280
674	531	265	97	335	430	12	1	62	3	..	..	483	575	281
874	593	261	76	491	508	8	1	114	8	21	17	649	906	282
138	104	64	..	61	104	..	..	13	..	1	..	107	144	283
206	160	74	.	126	160	2	..	4	..	..	1	153	185	284
185	52	66	1	90	51	5	..	24	..	1	10	144	216	285
72	18	24	..	45	18	..	..	3	..	..	47	59	73	286
31	34	9	..	22	34	..	..	..	..	..	..	20	21	287
63,581	37,675	23,162	5,270	32,862	31,458	879	228	6,678	719	1,074	2,332	46,836	65,790	

URBAN PRIMARY CENSUS ABSTRACT

Location Code No.	Name of Town/ ward	Area of Town/ward in km²	No of Occupied Residential Houses	No. of Households	Total Population (including Institutional and Houseless Population)			Scheduled Castes		Scheduled Tribes		Literates	
					P	M	F	M	F	M	F	M	F
(1)	(2)	(3)	(4)	(5)	(6)	(7)	(8)	(9)	(10)	(11)	(12)	(13)	(14)
II	**Akot Municipal Council.**	24.73	8,686	8,797	51,936	26,694	25,242	1,297	1,286	404	338	16,887	12,191
	Ward No. 1 ..		371	397	2,070	1,074	996	37	42	62	65	577	362
	Ward No. 2 ..		316	320	2,213	1,155	1,058	32	23	28	33	751	557
	Ward No. 3 ..		324	324	2,018	1,029	989	62	65	25	11	605	414
	Ward No. 4 .		348	391	2,277	1,167	1,110	45	36	13	3	542	356
	Ward No. 5 ..		258	258	1,532	809	723	72	78			508	348
	Ward No. 6 .		333	333	1,787	928	859	334	357	11	6	399	207
	Ward No. 7		279	279	1,726	855	871	..	..	..	..	416	330
	Ward No. 8 ..		233	233	1,490	772	718	23	13	81	67	425	329
	Ward No 9 ..		287	287	1,603	837	766	1	.	29	21	464	287
	Ward No. 10 ..		232	232	1,387	728	659	14	6	20	9	514	373
	Ward No. 11 ..		249	251	1,490	775	715	4	1	3	5	606	454
	Ward No. 12 .		235	235	1,517	810	707		..	..	..	610	421
	Ward No. 13 .		195	199	1,355	691	664		..	.	.	378	346
	Ward No. 14 .		242	242	1,768	888	880	.	..	2	2	534	477
	Ward No. 15 ..		215	216	1,364	681	683		.		..	460	363
	Ward No. 16		199	199	1,393	712	681	3	5	.	.	473	328
	Ward No. 17		185	190	1,202	622	580	5	3	..		504	449
	Ward No. 18 .		189	190	1,274	651	623	.		3	7	459	350
	Ward No. 19		182	182	1,236	661	575	46	55	8	9	411	275
	Ward No. 20 ..		235	237	1,353	693	660	85	96	17	9	489	348
	Ward No. 21 ..		365	366	1,696	871	825	21	30	29	24	581	361
	Ward No. 22 ..		240	240	1,331	684	647	.	..	9	7	499	423
	Ward No. 23 ..		253	253	1,372	688	684	1	..	4	3	566	485
	Ward No 24 ..		256	257	1,600	823	777		.	16	13	593	471
	Ward No. 25 .		229	229	1,380	695	685	..	.	..	.	358	226
	Ward No. 26 ..		210	211	1,084	571	513	5	3	..	..	402	297
	Ward No. 27 ..		235	235	1,608	836	772	.	.	..	.	394	327
	Ward No. 28 .		232	233	1,235	613	622	2	2	..	..	448	312
	Ward No. 29 ..		339	339	1,859	905	954	79	86	3	2	643	489
	Ward No. 30 ..		298	315	1,681	851	830	92	97	1	3	635	507
	Ward No. 31 ..		308	308	1,676	900	776	271	240	36	31	588	273
	Ward No. 32 ..		287	287	1,464	740	724	25	20	3	6	559	367
	Ward No. 33 ..		327	327	1,895	979	916	38	28	1	2	496	281
III	**Telhara Municical Council.**	21.55	2,209	2,219	11,204	5,821	5,383	431	431	157	135	4,163	2,820
	Ward No. 1 ..		95	100	506	255	251	15	10	12	15	181	134
	Ward No. 2 .		101	101	524	273	251	..	..	..	..	219	166
	Ward No. 3 ..		121	121	661	341	320	27	27	5	2	265	208
	Ward No. 4 ..		101	101	496	267	229	3	2	..	..	228	176
	Ward No. 5 .		118	118	693	351	342	50	56	8	5	252	165
	Ward No 6 ..		142	142	694	359	335	..	..	..	..	313	254
	Ward No 7 ..		79	80	421	224	197	..	..	..	..	167	131
	Ward No. 8		90	90	449	241	208	16	11	4	1	165	127
	Ward No. 9 .		132	132	677	360	317	18	28	5	4	283	205
	Ward No 10 .		156	156	747	392	355	123	115	4	4	206	79
	Ward No. 11 ..		132	132	577	290	287	57	60	1	3	192	133
	Ward No. 12 .		83	85	464	242	222	..	.	.	..	176	114
	Ward No. 13 ..		93	93	475	239	236	20	30	1	..	178	124
	Ward No. 14 .		106	106	514	280	234					218	139
	Ward No. 15 .		92	92	453	228	225	13	12	.	.	113	47
	Ward No 16		155	155	732	364	368	17	27	101	90	222	140
	Ward No 17		98	100	497	263	234	3	4	8	6	197	137
	Ward No 18 .		100	100	504	253	251		.	5	3	199	126
	Ward No. 19		111	111	549	288	261	36	23	..	..	184	121
	Ward No. 20		104	104	571	311	260	33	26	3	2	205	94

2 AKOT TAHSIL

MAIN WORKERS														
Total Main Workers (I-IX)		Cultivators (I)		Agricultural Labourers (II)		Household Industry, Manufacturing, Processing, Servicing and Repairs [V (a)]		Other Workers [III, IV, V (b) and VI to IX]		Marginal Workers		Non-Workers		Location Code No.
M	F	M	F	M	F	M	F	M	F	M	F	M	F	
(15)	(16)	(17)	(18)	(19)	(20)	(21)	(22)	(23)	(24)	(25)	(26)	(27)	(28)	(1)
13,083	3,687	1,489	145	4,271	2,805	202	52	7,121	685	134	246	13,477	21,309	II
555	146	24	.	138	112	14	7	379	27	2	2	517	848	
550	64	24	.	68	45	14	1	444	18	5	9	600	985	
473	62	20	..	181	51	10	..	262	11	37	9	519	918	
576	175	6	4	262	151	34	.	274	20	.	..	591	935	
413	176	59	17	106	73	2	..	246	86	2	39	394	508	
509	264	6	3	259	219	38	22	206	20	9	24	410	571	
452	200	41	2	239	174	8	1	164	23	6	31	397	640	
387	68	36	2	108	42	4	..	239	24	1	..	384	650	
444	134	50	6	241	113	8	3	145	12	3	6	390	626	
309	84	49	6	88	68	1	.	171	10	..	..	419	575	
347	60	33	2	30	36	..	.	284	22	5	3	423	652	
375	27	47	1	89	14	3	..	236	12	1	..	434	680	
307	13	34	2	108	4	..	..	165	7	9	3	375	648	
436	39	46	4	94	24	..	..	296	11	.	..	452	841	
351	169	62	3	172	131	2	..	115	35	..	..	330	514	
384	107	106	8	99	49	1	..	178	50		..	328	574	
287	23	15	5	10	3	5	4	257	11	2	9	333	548	
286	16	17	..	31	4	9	.	229	12	.	11	365	596	
292	33	20	1	74	21	2	.	196	11	3	1	366	541	
329	102	34	10	65	76	5	4	225	12	..	1	364	557	
457	197	31	2	153	152	5	1	268	42	12	15	402	613	
312	49	58	1	67	35	1	..	186	13	..	1	372	597	
327	42	42	5	53	18	10	1	222	18	..	..	361	642	
402	44	46	..	69	22	3	1	284	21	..	1	421	732	
327	138	53	2	158	128	4	4	112	4	.	.	368	547	
326	107	149	17	108	88	1	1	68	1	2	11	243	395	
429	23	43	..	183	22	1	..	202	1	..	..	407	749	
328	145	89	9	109	131	1	..	129	5	6	10	279	467	
452	218	111	18	122	155	12	1	207	44	8	45	445	691	
367	93	42	6	73	68	1	..	251	19	8	7	476	730	
367	251	10	.	189	180	1	.	167	71	8	3	525	522	
364	136	30	3	137	121	..	1	19.	11	1	1	375	587	
563	282	56	6	388	275	2	..	117	1	4	4	412	630	
2,816	1,004	505	55	816	811	105	16	1,390	122	80	87	2,925	4,292	III
1 9	39	34	?	19	25	4	2	62	10	8	2	128	210	
128	4	28	..	20	3	3	..	77	1	11	..	134	247	
155	4	28	..	8	1	35	1	84	2	..	1	186	315	
112	12	29	1	5	6	6	..	72	5	5	1	150	216	
168	27	24	3	35	24	17	..	92	..	7	3	176	312	
134	9	31	2	15	1	2	..	86	6	..		225	326	
102	18	8	2	11	7	1	1	82	8	5	..	117	179	
102	27	16	2	10	8	..	.	76	17	3	4	136	177	
157	33	10	2	10	14	11	3	126	14	11	9	192	275	
197	165	3		127	145	4	4	63	16	..	2	195	188	
147	51	20	2	38	39	1	..	88	10	4	32	139	204	
120	29	12	2	53	24	9	..	46	3	..	..	122	193	
124	71	16	3	39	68	7	..	62	..	..	2	115	163	
148	47	31	3	41	38	.	..	76	6	3	..	129	187	
125	116	11	3	64	99	..	..	50	14	..	..	103	109	
213	138	36	10	106	121	1	..	70	7	9	14	142	216	
117	19	35	.	30	17		..	52	2	..	..	146	215	
138	24	35	1	43	22	4	1	56	..	2	5	113	222	
138	58	52	4	53	54	..	..	33	..	9	12	141	191	
172	113	46	13	89	95	..	4	37	1	3	..	136	147	

VILLAGE PRIMARY CENSUS ABSTRACT

Location Code No	Name of Village	Area of Village in hectares	No. of Occupied Residential Houses	No. of Households	Total Population (including Institutional and Houseless Population)			Scheduled Castes		Scheduled Tribes		Literates	
					P	M	F	M	F	M	F	M	F
(1)	(2)	(3)	(4)	(5)	(6)	(7)	(8)	(9)	(10)	(11)	(12)	(13)	(14)
1	Wirwada	569 53	92	92	533	256	277	33	38	22	33	133	88
2	Hasanapur	282.45	69	69	310	169	141	..	..	7	10	97	38
3	Mungshi	133 88	98	101	495	254	241	26	28	..	..	144	68
4	Ghungshi	340.81	61	61	280	148	132	6	8			125	85
5	Sangwa	651.80	178	178	996	519	477	17	20	103	80	317	189
6	Parad	586.26	222	222	1,210	628	582	39	48	26	21	363	196
7	Bhatori	1,178.21	296	296	1,491	712	779	124	142	133	132	428	287
8	Wahitpur	184.46	29	29	101	50	51	9	7	2	2	22	14
9	Datala	903.21	165	166	792	400	392	25	30	.	.	223	138
10	Shelunajik	509.02	163	166	779	391	388	6	4	75	73	273	166
11	Lait	407.45	87	100	515	258	257	17	11	.		113	61
12	Datwi	323.32	112	112	649	344	305	14	16	.	.	205	117
13	Mangrul Kambe	742.23	215	216	1,069	539	530	29	35	.	.	342	206
14	*Khudawantpur:*	125.51					*Uninhabited*						
15	Rasulpur	267 56	61	61	355	176	179	3	2	..	.	121	83
16	Lakhpuri	1,653.20	544	608	3,296	1,680	1,616	222	198	12	5	1,044	658
17	Durgawad	778.48	264	264	1,150	571	579	107	111	20	23	357	234
18	Sangwi:	264 15	108	110	538	256	282	..	..	12	13	163	107
19	Khaparwada	771 00	189	189	894	432	462	9	7	..	.	309	234
20	Dapura	326.00	64	70	390	207	183	15	15	38	38	125	66
21	Koisara	300.18	82	85	412	224	188	3	2	..	..	136	71
22	Pingala	225.21	65	71	384	192	192		.	59	58	103	79
23	Yendali	212 00	140	141	695	350	345	32	28	37	36	247	174
24	Shelu Bajar	586.13	290	291	1,437	746	691	82	80	87	85	524	309
25	Lonsana	340.61	65	65	305	150	155	9	10	9	12	97	66
26	Ballalkhed	435.74	16	16	90	42	48	.	.	4	1	20	9
27	Kavtha Kholapur	849 61	95	95	524	272	252			..	..	197	116
28	Bapori	1,192 00	239	256	1,285	656	629	30	28	62	50	361	256
29	Aurangpur	304 00	74	74	347	175	172	13	14	..	..	120	76
30	Khodad	914 39	128	133	653	338	315	6	5	52	55	226	131
31	Sonori	520.39	173	173	839	423	416	30	38	22	28	250	187
32	Hiwara Korade	395.10	157	161	819	413	406	31	22	20	20	229	155
33	Rohana	321.89	55	63	305	162	143	..	..	..	..	75	37
34	Borta	515.38	186	186	919	459	460	38	42	21	32	296	174
35	Ganjwada	297.56	58	58	277	137	140	4	2	6	7	80	55
36	Takwada	323.00	37	37	169	78	91	..	..	..	..	41	27
37	Waghajali	157.00	16	17	84	41	43	..	..	1	1	24	16
38	Tipatala	358 70	112	112	525	258	267	6	5	22	20	143	91
39	Sakhari	333 32	60	60	290	137	153	..	..	9	13	75	54
40	Sirso (I)	2,509 99	575	579	2,966	1,521	1,445	86	75	82	75	961	552
41	Renatkhed	406.98	53	57	301	163	138	.	..	..	.	115	44
42	*Yeshawantpur*	238.54					*Uninhabited*						
43	Jambha Kh.	294.93	56	60	303	159	144	13	10	..	..	92	53
44	Umri	306 73	55	55	256	142	114	..	.	..	..	77	48
45	Jitapur	305.87	62	63	297	150	147	..	..	2	4	80	45
46	Kharab Dhoie	437.00	90	92	496	256	240	4	9	..	..	159	86
47	Salatwada	569.00	148	148	689	353	336	23	27	11	8	233	115
48	Samsherpur	282 00	91	91	470	248	222	..	..	16	19	139	53
49	Amatwada	414 00	51	51	249	119	130	..	..	.	..	55	41
50	Kadvi	271.95	41	41	207	114	93	12	10	..	..	55	25
51	Kaswi	279.40	47	47	265	137	128	9	13	4	2	83	60
52	Chikhali	458.15	105	105	563	288	275	..	..	..	..	147	68
53	Sonori	414.31	190	190	1,127	580	547	5	8	3	1	365	192
54	Deoran	328 45	9	9	58	28	30	..	..	23	26	1	..
55	Sanjapur	337.00	147	147	735	380	355	47	44	58	52	256	149
56	Hirpur	1,516.00	487	488	2,398	1,221	1,177	46	46	89	86	864	549
57	Bramhi Kh.	527.11	108	108	541	270	271	1	3	24	27	176	103
58	Bramhi Bk.	482.54	79	79	374	185	189	5	3	..	..	86	60

3 MURTIJAPUR TAHSIL

MAIN WORKERS														
Total Main Workers (I–IX)		Cultivators (I)		Agricultural Labourers (II)		Household Industry, Manufacturing, Processing, Servicing and Repairs [V (a)]		Other Workers [III, IV, V (b) and VI to IX]		Marginal Workers		Non-Workers		Location Code No.
M	F	M	F	M	F	M	F	M	F	M	F	M	F	
(15)	(16)	(17)	(18)	(19)	(20)	(21)	(22)	(23)	(24)	(25)	(26)	(27)	(28)	(1)
148	117	56	7	80	110	1	..	11	.	.	.	108	160	1
111	64	36	2	64	61	6	1	5	.	.		58	77	2
146	112	42	2	99	110	2	.	3	..	1	.	107	129	3
82	30	69	1	11	29	..	..	2	.	..	..	66	102	4
283	175	109	36	144	138	8	.	22	1	18	38	218	264	5
318	161	152	18	140	141	3	..	23	2	35	103	275	318	6
394	310	126	37	194	264	2	2	72	7	2	6	316	463	7
31	33	7	3	24	30	..	.	..	..	.	.	19	18	8
224	189	87	26	128	162	5	1	4	.	.	.	176	203	9
217	118	105	9	94	108	5	..	13	1	..	7	174	263	10
166	117	52	13	75	79	3	..	36	25	.	29	92	111	11
202	130	88	..	113	130	.	.	1	.	..	..	142	175	12
348	103	148	5	163	96	10	1	27	1	1	51	190	376	13
							Uninhabited							14
100	73	70	47	28	26	..	..	2	..	..	..	76	106	15
929	554	288	68	525	481	14	2	102	3	3	..	748	1,062	16
320	238	58	6	210	223	10		42	9	13	28	238	313	17
145	90	73	28	57	62	2	..	13	.	14	67	97	125	18
240	197	78	17	143	180	3	..	16	..	5	2	187	263	19
116	82	41	16	60	62	7	..	8	4	2	1	89	100	20
126	76	51	7	63	60	3	2	9	7	2	1	96	111	21
106	80	25	4	72	75	..		9	1	4	34	82	78	22
207	116	66	..	117	112	7	3	17	1	1	..	142	229	23
394	236	97	18	223	209	.	4	74	5	..	..	352	455	24
85	67	34	24	45	43	..	.	6	..	3	1	62	87	25
24	18	8	7	14	11	1		1	.	.	..	18	30	26
137	77	92	23	37	53		.	8	1	..	..	135	175	27
351	197	124	9	159	187	2		66	1	49	57	256	375	28
104	58	43	4	52	51	..	.	9	3	..	..	71	114	29
197	161	47		113	158	7	3	30	.	.	..	141	154	30
259	189	88	8	155	179	.	1	16	1	..	..	164	227	31
210	157	71	23	97	122	8	.	34	12	7	5	196	244	32
108	63	35	10	46	39	1	1	26	13	1	..	53	80	33
258	138	99	15	136	122	4	..	19	1	1	..	200	322	34
75	63	24	8	47	55	2	..	2	..	3	8	59	69	35
45	35	11	2	28	33	3	..	3	..	3	1	30	55	36
26	22	5	2	18	19	1	1	2	..	1	.	14	21	37
142	156	51	33	87	123	..	..	4	..	3	2	113	109	38
89	86	25	9	62	77	..	..	2	..	..	..	48	67	39
898	605	237	33	546	569	1	..	114	3	..	1	623	839	40
84	71	68	58	7	12	..	..	9	1	..	..	79	67	41
							Uninhabited							42
97	61	26	..	66	61	4	..	1	..	.	.	62	83	43
81	47	29	..	49	47	..	..	3	..	..	..	61	67	44
82	60	18	2	52	56	1	.	11	2	..	..	68	87	45
150	111	26	6	104	103	3	1	17	1	..	..	106	129	46
199	195	27	1	145	190	4	1	23	3	..	..	154	141	47
138	96	41	..	95	96	..	..	2	..	..	9	110	117	48
68	49	16	..	50	48	..	1	2	..	..	4	51	77	49
58	43	6	..	45	40	..	..	7	3	..	..	56	50	50
66	34	23	4	36	30	..	..	7	..	..	..	71	94	51
174	78	20	2	108	74	..	..	46	2	1	..	113	197	52
333	143	63	6	180	135	2	..	88	2	..	..	247	404	53
18	18	3	3	15	15	..	..	..	..	..	..	10	12	54
205	153	50	11	130	139	2	..	23	3	..	..	175	202	55
602	381	167	45	287	327	28	1	120	8	50	26	569	770	56
148	129	52	3	76	126	4	..	16	..	9	7	113	135	57
105	45	35	4	59	41	4	..	7	..	12	8	68	136	58

VILLAGE PRIMARY CENSUS ABSTRACT

Location Code No.	Name of Village	Area of Village in hectares	No. of Occupied Residential Houses	No. of Households	Total Population (including Institutional and Houseless Population)			Scheduled Castes		Scheduled Tribes		Literates	
					P	M	F	M	F	M	F	M	F
(1)	(2)	(3)	(4)	(5)	(6)	(7)	(8)	(9)	(10)	(11)	(12)	(13)	(14)
59	Suttala	426.13	29	29	140	67	73	.	..	.	.	44	34
60	*Sahadatpur* ..	176 11	..				*Uninhabited*						
61	Langhopur ..	398 71	117	123	670	340	330	80	84	..	..	195	101
62	Pohi	669.64	206	208	1,057	523	534	3	2	..	..	324	185
63	Pota	398.15	13	13	110	55	55	..	..	..	..	33	21
64	Mandura	236.06	94	94	543	271	272	1	1	..	..	165	106
65	Piwashi	151.46	1	1	1	1	..	..	..	..	..	1	.
66	Sultanpur	95.35	4	4	20	12	8	..	..	..	..	6	4
67	Kurum	2,202.66	850	851	4,883	2,582	2,301	211	184	111	92	1,588	1,054
68	Madhapuri ..	971.35	406	406	1,960	1,007	953	83	74	110	112	626	370
69	Jethapur	256.66	13	13	66	30	36	..	..	12	14	19	13
70	Hayatpur	145.02	1	1	3	2	1	..	..	..	..	1	1
71	Dhangakhed ..	275.00	59	59	416	199	217	..	..	..	..	90	57
72	Sahadatpur.. ..	163.60	41	41	241	123	118	..	..	..	..	84	57
73	Wadgaon Kurum	553.09	134	139	723	369	354	..	..	..	..	204	149
74	Matoda	736 41	150	150	768	408	360	28	31	..	..	238	122
75	*Mirapur*	115.00	..				*Uninhabited*						
76	*Gopalpur*	162.00	..				*Uninhabited*						
77	Jamthi Kh. ..	446.00	68	68	339	166	173	..	..	..	..	108	61
78	Kauthasopinath ..	895.00	168	168	862	428	434	14	24	..	..	271	192
79	Nawasal	638.84	122	122	605	313	292	31	31	19	23	180	90
80	Ramtek .. .	572.42	134	134	666	333	333	5	3	37	39	229	137
81	*Bahadarpur* ..	222 .39	..				*Uninhabited*						
82	*Sikandarpur* ..	189.13	..				*Uninhabited*						
83	*Girdharpur*	113.06	..				*Uninhabited*						
84	Mana	1,942.00	1,171	1,192	6,454	3.334	3,120	237	214	139	139	2,141	1,447
85	Brambhbai	335.21	62	66	323	166	157	..	..	19	22	99	44
86	Jitapur	475.17	110	110	550	288	262	..	..	..	..	192	113
87	Mohabatpur ..	116.15	14	14	63	31	32	..	..	..	..	19	15
88	Matoda	163.00	4	4	27	15	12	..	..	..	..	12	7
89	Kharbadi	202.00	37	37	185	87	98	..	..	..	.	64	46
90	Kharab	126.00	43	45	205	113	92	..	..	17	10	67	38
91	Hendaj	431.00	43	43	247	122	125	18	17	40	37	74	41
92	Nagthana	357.40	49	49	273	133	140	..	..	32	30	85	41
93	Hatgaon	1,506.77	407	407	2,093	1,067	1,026	64	59	84	56	714	474
94	Sheluwetal	540.60	100	100	505	254	251	7	7	..	..	149	81
95	Anbhora	952.65	195	207	1,143	576	567	16	14	22	20	327	190
96	Bhagora	460.07	50	50	270	139	131	3	3	7	7	85	49
97	Shelwadi	684,61	91	91	500	257	243	17	19	36	30	121	57
98	Ramkhed	155.65	57	57	322	160	162	..	..	..	..	60	38
99	Arkhed	184.03	80	80	371	188	183	..	..	10	10	126	75
100	Jamthi Kh. ..	646.40	51	51	250	132	118	12	10	..	..	86	47
101	Sonala	509.00	67	69	329	166	162		..	..	..	84	58
102	Palsoda	363.00	25	25	142	77	65	3	6	..	..	53	25
103	Nagoli	294.09	62	62	327	166	161	..	..	..	..	114	65
104	Malkapur	184.72	29	29	137	66	71	3	3	11	10	38	30
105	*Isalpur*	245.85	..				*Uninhabited*						
106	*Rasulpur*	120.60	..				*Uninhabited*						
107	Rambhapur ..	336 66	46	46	226	105	121	..	..	32	29	55	35
108	Jamthi Bk. ..	1,783.00	381	381	2,007	1,044	1,023	91	80	33	46	1,133	711
109	*Allapur*	343.35	..				*Uninhabited*						
110	Chinchkhed ..	691.25	8	20	95	47	48	.	..	14	11	8	1
111	Rajanapur Khinkhini	1,161.99	209	209	971	486	485	8	14	6	7	289	214
112	*Morpur*	102.13	..				*Uninhabited*						
113	Dhanaj Kh. .	484 07	175	175	870	445	425	12	9	8	6	266	159
114	Rohati	954.13	128	133	664	332	332	15	12	39	45	191	125
115	Ramtek	277.22	62	62	372	180	192	.		.	..	126	72
161	Hinganwadi ..	694 28	186	188	908	456	452	3	3	7	11	257	157

3 MURTIJAPUR TAHSIL

MAIN WORKERS														
Total Main Workers (I–IX)		Cultivators (I)		Agricultural Labourers (II)		Household Industry, Manufacturing, Processing, Servicing and Repairs [V (a)]		Other Workers [III, IV, V (b) and VI to IX]		Marginal Workers		Non-Workers		Location Code No.
M	F	M	F	M	F	M	F	M	F	M	F	M	F	
(15)	(16)	(17)	(18)	(19)	(20)	(21)	(22)	(23)	(24)	(25)	(26)	(27)	(28)	(1)
41	36	18	..	22	36	..	..	1	.	.	9	26	28	59
							Uninhabited							60
193	155	34	3	126	143	2	.	31	9	1	6	146	169	61
286	226	46	3	220	222	1	..	19	1	4	2	233	306	62
35	31	4	..	30	31	..	..	1	..	..	..	20	24	63
146	139	24	7	119	132	..	..	3	..	..	..	125	133	64
1	..	1	..	..	..	..	..	..	.	..	..	..	.	65
5	5	..	..	5	5	..	..	..	..	..	..	7	3	66
1,391	592	320	28	816	539	41	9	214	16	26	13	1,165	1,696	67
609	406	213	56	332	344	12	2	52	4	5	24	393	523	68
20	9	8	1	12	8	..	..	..	..	1	8	9	19	69
2	1	..	..	2	1	..	..	..	..	..	..	..	..	70
120	39	29	..	87	37	..	..	4	2	1	..	78	178	71
69	48	41	17	26	31	..	..	2	..	..	..	54	70	72
197	120	69	..	117	120	3	..	8	..	..	..	172	234	73
221	203	94	61	122	141	..	..	5	1	..	..	187	157	74
							Uninhabited							75
							Uninhabited							76
93	91	27	5	63	86	..	..	3	..	..	..	73	82	77
281	214	166	120	89	87	3	..	23	7	..	1	147	219	78
177	118	63	5	108	113	2	..	4	..	..	..	136	174	79
173	134	47	3	91	131	..	..	35	..	..	..	160	199	80
							Uninhabited							81
							Uninhabited							82
							Uninhabited							83
1,642	760	342	47	792	676	16	5	492	32	33	71	1,659	2,289	84
98	92	26	8	57	73	..	..	15	11	..	..	68	65	85
145	151	74	22	59	129	2	..	10	..	..	..	143	111	86
20	21	15	10	3	11	..	..	2	..	..	..	11	11	87
8	8	7	8	..	..	1	..	..	..	..	..	7	4	88
55	50	25	16	22	34	..	..	8	..	..	..	32	48	89
71	40	29	11	38	28	..	..	4	1	..	..	42	52	90
78	56	35	17	37	39	..	..	6	..	..	2	44	67	91
76	66	54	40	18	25	..	..	4	1	..	1	57	73	92
563	293	173	28	237	237	38	25	115	3	10	7	494	726	93
143	122	52	9	87	113	..	..	4	..	..	..	111	129	94
339	242	81	22	124	113	6	..	128	107	7	11	230	314	95
72	69	38	22	34	46	..	..	..	1	..	..	67	62	96
152	108	89	25	59	83	..	..	4	..	..	..	105	135	97
80	28	25	..	45	27	5	1	5	..	.	..	80	134	98
102	64	33	..	63	64	..	..	6	..	..	..	86	119	99
77	39	30	21	36	18	..	..	11	..	1	9	54	70	100
96	66	62	37	33	28	..	..	1	1	..	9	70	87	101
45	28	33	17	9	11	..	..	3	..	.	9	32	28	102
97	69	29	2	63	67	1	..	4	.	..	..	71	92	103
35	21	19	1	14	20	..	..	2	.	..	..	31	50	104
							Uninhabited							105
							Uninhabited							106
74	60	39	2	33	58	1	..	1		..	.	31	61	107
812	500	296	69	385	420	28	1	103	10	9	66	723	957	108
							Uninhabited							109
30	25	2	..	12	12	.	..	16	13	..	.	17	23	110
257	164	112	30	128	128	.	.	17	6	..	53	229	268	111
							Uninhabited							112
270	152	63	.	179	149	..	..	28	3	..	..	175	273	113
199	159	53	2	112	154	2	..	32	3			133	173	114
94	93	31	14	59	78	.	..	4	1	..	..	86	99	115
245	168	74	4	136	162	1	..	34	2	..	6	211	278	116

VILLAGE PRIMARY CENSUS ABSTRACT

Location Code No.	Name of Village	Area of Village in hectares	No. of Occupied Residential Houses	No. of Households	Total Population (including Institutional and Houseless Population)			Scheduled Castes		Scheduled Tribes		Literates	
					P	M	F	M	F	M	F	M	F
(1)	(2)	(3)	(4)	(5)	(6)	(7)	(8)	(9)	(10)	(11)	(12)	(13)	(14)
117	Amboda	453.15	60	64	294	144	150	2	1	8	8	74	44
118	Sirsoli	358.47	133	133	632	334	298	110	90	..	.	197	117
119	Malegaon	416.95	119	119	625	327	298	3	3	..	..	220	134
120	Dongargaon	565.00	107	107	598	301	297	3	2	..	..	158	85
121	Dhotra Jahagir	493 49	132	132	661	352	309	2	2	.	..	208	82
122	*Ganeshpur*	116.01					*Uninhabited*						
123	Saudapur	333.62	36	36	141	76	65	.	..	..	..	39	19
124	Dhamori Kh.	260.09	9	9	48	28	20	..	..	..	.	21	6
125	Rajura (Sarode)	607.00	107	107	586	295	291	..	..	..	..	193	92
126	Karli	668.66	113	114	599	290	309	4	4	4	8	169	82
127	Sultanpur	158.60	27	27	101	50	51	..	..	..	..	30	14
128	*Hamidpur*	113.02	..				*Uninhabited*						
129	Wai	621.36	134	135	724	343	381	21	17	31	47	202	154
130	Unkhed	449.75	71	74	380	203	177	..	.	..	..	116	55
131	Kasarkhed	446.58	32	32	152	78	74	..	..	..	..	41	15
132	Gaulkhedi	268.47	107	107	563	291	272		..	..	..	110	24
133	Aiadatpur	247.77	48	48	249	129	120		..	..	..	83	40
134	Dahatonda	303.71	162	163	972	515	457	11	11	..	..	272	101
135	Turkhed	240.95	70	70	384	203	181	.		9	12	146	96
136	Lasnapur	273.26	28	28	141	75	66	4	3	..	..	58	34
137	Kamatha	328.22	60	62	283	135	148	4	3	..	..	78	51
138	Balapur	142.84	22	22	137	70	67		.	.	..	45	22
139	Lodhipur	235.74	3	3	21	10	11	..		..	..	7	6
140	Kanzara	588.49	218	219	1 144	590	554	40	37	..	..	332	195
141	Dhanora Vaidya	478.85	88	89	456	236	220	..	..	..	..	105	67
142	Kinhi	263 43	52	53	279	141	138	..	.	50	43	61	24
143	*Shem*	70.72	.				*Uninhabited*						
144	Pani	124.86	11	11	44	24	20	..	..	..	..	10	5
145	Dhotra Shinde	694.03	242	243	1 367	706	661	1	4	..	..	270	154
146	Kamalkhed	163.58	43	43	203	105	98	3	4	1	1	67	31
147	Kanalani	345.29	27	27	125	65	60	..	.	..	..	36	20
148	Mohakhed	170.82	18	18	93	44	49	.	.	..	.	20	20
149	Nimbha	922 29	265	265	1,344	687	657	57	76	7	9	428	255
150	Kinkhed	522.47	129	130	692	356	336	..	..	..	.	203	122
151	Umari	241.18	138	138	888	441	447	18	17	32	30	295	228
152	*Gaulkhed*	114.53	..				*Uninhabited*						
153	Shiwan Kh.	360.74	135	136	659	341	318	15	13	..	..	199	102
154	Muramba	263.45	88	88	393	211	182	12	9	7	4	157	92
155	Dhanora BK.	151.94	33	33	192	97	95	8	6	..	..	54	27
156	*Dhanora Kh.*	156.70	..				*Uninhabited*						
157	Shiwan BK.	247.49	95	95	500	249	251	31	34	2	3	181	113
158	Majalapur	138.95	24	24	142	72	70	27	24	..	..	49	34
159	Bembla	1,052.93	286	289	1,463	756	707	54	51	28	24	435	194
160	Borgaon	656 90	180	180	929	487	442	16	11	14	10	236	103
161	Sukali	419.01	3	3	19	10	9	..	..	..	..	6	5
162	Dhamori Bk.	356.46	95	96	521	285	236	15	7	5	3	181	101
163	Mhasla Lodhipur	600.30	100	100	586	277	309	..	..	3	2	131	76
164	Akoli	485 00	156	156	734	393	341	62	48	14	12	220	88
165	Belkhed	687 09	157	157	743	383	360	41	44	..	..	230	138
166	Kamatha	384.43	146	146	775	398	377	1	..	6	7	182	99
167	Pimpalgaon Bk.	506.36	59	59	318	160	158	7	11	..	..	87	56
168	*Tamaswadi*	160.59					*Uninhabited*						
169	Bhiwari	588 70	89	89	414	218	196	..	..	73	73	118	65
170	Dhanai Bk.	809 85	520	525	2,785	1,367	1,418	153	151	14	10	780	681
171	*Penaha*	318.85					*Uninhabited*						
172	*Bondewadi*	170.64					*Uninhabited*						
173	Meha	704.09	192	194	1,025	525	500	10	10	64	72	340	198
174	Nagalwadi	334.62	77	77	442	219	223	..	..	..	..	126	47

3 MURTIJAPUR TAHSIL

MAIN WORKERS														
Total Main Workers (I-IX)		Cultivators (I)		Agricultural Labourers (II)		Household Industry, Manufacturing, Processing, Servicing and Repairs [V (a)]		Other Workers [III, IV, V (b) and VI to IX]		Marginal Workers		Non-Workers		Location Code No.
M	F	M	F	M	F	M	F	M	F	M	F	M	F	
(15)	(16)	(17)	(18)	(19)	(20)	(21)	(22)	(23)	(24)	(25)	(26)	(27)	(28)	(1)
66	53	20	9	38	41	..	.	8	3	9	33	69	64	117
186	135	67	18	91	108	1	..	27	9	10	28	138	135	118
184	182	91	35	74	134	1	12	18	1	..	1	143	115	119
149	53	35	..	105	53	3	.	6	..	..	1	152	245	120
186	149	62	14	103	126	7	8	14	1	..	.	166	160	121
							Uninhabited							122
44	27	11	..	32	27	..	..	1	..	..	1	32	37	123
15	9	8	1	7	8	..	..	.	..	..	..	13	11	124
169	118	47	7	99	109	1	..	22	2	1	34	125	139	125
173	154	72	4	96	150	..	..	5	.	..	..	117	155	126
32	25	19	.	13	25	..	..	..	..	..	..	18	26	127
							Uninhabited							128
205	189	92	58	113	131	..	..	..	..	..	31	138	161	129
122	90	29	..	87	88	1	..	5	2	..	..	81	87	130
43	41	26	3	17	38	..	..	..	..	..	..	35	33	131
160	169	8	1	143	168	..	..	9	..	..	..	131	103	132
76	68	23	16	50	50	..	2	3	..	..	3	53	49	133
274	264	158	133	100	130	2	1	14	..	..	..	241	193	134
106	36	34	.	62	36	.	..	10	..	1	.	96	145	135
36	9	23	..	12	9	..	..	1	.	..	.	39	57	136
71	37	14	..	48	35	3	2	6	..	5	17	59	94	137
36	13	10	3	25	10	..	.	1	.	2	2	32	52	138
6	2	2	2	4	.	..	.	..	..	2	..	2	9	139
342	208	125	31	169	174	4	1	44	2	.	13	248	343	140
140	15	52	..	86	15	2	..	..	..	..	68	96	137	141
84	18	20	1	61	17	2	..	1	.	2	35	55	85	142
							Uninhabited							143
11	3	2		9	3	.	.	.	.	..	6	13	11	144
429	221	60	23	332	191	3	2	34	5	..	.	277	440	145
61	38	25	1	35	37	..	.	1	.	..	.	44	60	146
38	28	18	7	19	21	..	..	1		.	.	27	32	147
27	13	11	..	16	13	..	..	..	.		..	17	36	148
403	275	128	10	226	258	17	2	32	5	.	.	284	382	149
194	80	30	4	139	73	11	2	14	1		2	162	254	150
226	36	62	1	91	35	..	.	73		4	..	211	411	151
							Uninhabited							152
195	161	47	..	133	160	..	.	15	1	.	..	146	157	153
121	108	63	38	55	69	.	.	3	1	..	.	90	74	154
54	26	29	6	24	20	.	..	1	..	..	..	43	69	155
							Uninhabited							156
150	120	70	8	64	101	4	10	12	1	..	..	99	131	157
38	29	12	..	24	28	..	1	2	..	..	..	34	41	158
432	309	119	30	254	276	5	2	54	1	1	1	323	397	159
263	124	105	5	130	116	..	..	28	3	3	23	221	295	160
5	5	4	3	1	2	..	..	.	..	.	..	5	4	161
162	106	59	19	91	82	9	4	3	1	.	..	123	130	162
156	104	41	3	100	100	..	1	15	..	2	10	119	195	163
200	47	90	15	94	26	7	6	9	.	2	136	191	158	164
221	158	112	30	90	126	4	..	15	2	.	.	162	202	165
231	175	53	6	168	167	3	.	7	2	1	3	166	199	166
96	62	38	8	57	54			1		..	.	64	96	167
							Uninhabited							168
..														
118	100	39	15	74	85	2		3	.	1	2	99	94	169
726	404	227	61	306	326	8	2	185	15	4	26	637	988	170
..							*Uninhabited*							171
..							*Uninhabited*							172
293	151	164	1	116	150	..		13	..	..	1	232	348	173
124	112	45	34	74	78	1	..	4		.	7	95	104	174

VILLAGE PRIMARY CENSUS ABSTRACT

Location Code No.	Name of Village	Area of Village in hectares	No. of Occupied Residential Houses	No. of Households	Total Population (including Institutional and Houseless Population)			Scheduled Castes		Scheduled Tribes		Literates	
					P	M	F	M	F	M	F	M	F
(1)	(2)	(3)	(4)	(5)	(6)	(7)	(8)	(9)	(10)	(11)	(12)	(13)	(14)
175	Bhamb (Devi) ..	1,664.00	254	254	1,364	698	666	30	27	25	26	486	255
176	Pimprimodak ..	875.20	283	284	1,223	628	595	2	4	21	25	364	169
177	*Ingalkhed* .. .	198.09				———	*Uninhabited*	———					
178	Ladegaon . ..	854.01	218	218	1,176	582	594	17	17	53	53	394	257
179	Kurhad . ..	350.22	21	21	123	65	58	..	..	..	..	39	25
180	Takali Bk.	453 88	57	57	323	173	150	11	8	..	..	100	52
181	Takali Kh. .	351.55	63	63	358	186	172	..	..	..	.	128	77
182	Babapur	158.43	27	27	157	79	78	.	..	..	.	49	28
183	*Hasanapur*	39.90				———	*Uninhabited*	———					
184	*Wadgaon*	51.62				———	*Uninhabited*	———					
185	*Isafpur Kh.* ..	140.37				———	*Uninhabited*	———					
186	*Haibatpur*	125.43				———	*Uninhabited*	———					
187	Mozar . ..	502 91	78	78	363	192	171	40	42	..	.	100	40
188	Bidgaon	1,055.74	81	81	429	218	211	2	2	5	3	118	61
189	Pimpalshenda ..	206.16	68	68	313	165	148	..	..	21	21	106	56
190	Rajura Ghate .	877.34	175	176	842	429	413	12	16	24	22	203	90
191	Dhanora Patekar ..	636.26	132	132	609	318	291	3	10	12	8	194	103
192	Khandala	627 50	198	198	852	458	394	2	2	64	62	182	60
193	*Bahadarpur*	98.17				———	*Uninhabited*	———					
194	Khanapur	670.09	141	141	723	362	361	4	3	.	..	236	119
195	Wnegaon ..	1,157.73	218	223	1,012	514	498	16	20	30	31	261	124
196	Mahmadpur .	55.43	3	3	3	3	..		..	.	..		..
197	Jalalpur	249.84	9	9	48	25	23		.	..	..	11	8
198	Kamargaon .	1,636.13	1,065	1,066	5,677	2,864	2,813	135	133	46	40	1,758	1,235
199	Murtijapur.. .	153.24	3	3	11	7	4	7	4	.	..	.	..
200	Aurangpur ..	225.10	9	9	52	29	23	..		..	..	14	14
201	Bramhanwada ..	839.11	122	123	643	340	303	5	2	2	3	201	69
202	Hiwara Lahe . ..	1,035.26	222	224	1,101	551	550	12	13	21	21	328	179
203	Mugutpur . ..	311.76	71	71	363	188	175	..	..	..	..	112	66
204	Dhotra Deshmukh	808.82	145	149	678	341	337	34	37	19	16	198	134
205	Tarkheda .	472.72	109	109	534	264	270	1	2	..	..	186	115
206	Nimbha Jahagir .	598.45	95	95	480	258	222	4	7	..	..	168	100
207	Loni Arab	632.88	180	180	913	444	469	15	14	..	..	250	138
208	Wirgavhan ..	417.35	83	83	435	229	206	..	..	.	..	115	45
209	Naregaon	573 51	94	94	433	207	226	3	1	..	..	93	56
210	Shemalai .. .	286.35	55	55	310	152	158	..	..	41	46	68	27
211	Bhuloda . .	409.51	110	110	495	253	242	..	.	..	..	121	39
212	Wapti .. .	311.10	64	64	354	174	180		..	..	..	112	54
213	*Shahapur*	211.49				———	*Uninhabited*	———					
214	Undari ..	146.50	2	2	2	2	..	..	.	..	..	1	..
215	Barmbarda .	419.31	124	124	609	309	300	7	3	4	2	167	103
216	Jamthi Kh. ..	236.73	39	39	191	99	92	..	.	.	..	62	22
217	Antarkhed . .	273 03	63	63	283	145	138	1	..		..	59	20
218	Kherda Kh. .	315.82	38	38	177	89	88	..	..	5	4	48	22
219	Kherda Bk ..	821.84	256	264	1,301	672	629	13	13	40	33	383	229
220	Palana	686.43	96	96	584	295	289	.	..	13	13	169	83
221	*Ujaleshwar* .. .	244.61				———	*Uninhabited*	———					
222	Kajaleshwar ..	1,097.90	436	473	2,502	1,279	1,223	46	55	58	56	738	441
223	Janori ..	644.89	97	98	522	286	236	1	5	..	.	189	95
224	Mahagaon	474.32	228	229	1,223	633	590	12	6	.	..	354	149
225	Lohagaon .. .	188 65	134	134	708	372	336	.	..	.	..	180	68
226	Pangavhan ..	567.52	55	56	308	155	153	..	.	..	..	58	21
227	Ukarda .. .	588.67	31	31	148	75	73	4	3	..	..	19	7
228	Parwa	600 04	169	169	784	384	400	..	..	.	..	217	87
229	Kakadshivni .	790 20	144	144	741	387	354	4	5	16	14	185	77
230	Bhadshivni ..	772.11	144	145	688	356	332	20	16	1	3	218	105
231	Jaipur .. .	357.80	103	103	449	230	219	..	..	29	34	138	80
232	Shinganapur ..	250.67	53	53	240	118	122	..	..	36	31	65	30

MAIN WORKERS														
Total Main Workers (I–IX)		Cultivators (I)		Agricultural Labourers (II)		Household Industry, Manufacturing, Processing, Servicing and Repairs [V (a)]		Other Workers [III, IV, V (b) and VI to IX]		Marginal Workers		Non-Workers		Location Code No.
M	F	M	F	M	F	M	F	M	F	M	F	M	F	
(15)	(16)	(17)	(18)	(19)	(20)	(21)	(22)	(23)	(24)	(25)	(26)	(27)	(28)	(1)
370	236	152	26	158	208	9	.	51	2	7	71	321	359	175
364	235	135	23	202	210	5		22	2	.	.	264	360	176
						Uninhabited								177
317	161	155	27	121	131	11	1	30	2	3		262	433	178
39	21	10	..	26	21	..	.	3		1	.	25	37	179
85	62	36	..	44	62	1		4	.		1	88	87	180
99	55	48	1	48	54	.		3	..	.	.	87	117	181
49	27	17		27	27		.	5	.	..	.	30	51	182
						Uninhabited								183
						Uninhabited								184
						Uninhabited								185
						Uninhabited								186
122	96	41	35	73	60	7	1	1	..	2	3	68	72	187
132	56	46	16	73	39	..	1	13	..	..	.	86	155	188
30	2	25	1		1			5	.	62	77	73	69	189
258	206	77	26	149	175			32	5	11	9	160	198	190
172	110	63	23	96	86	1		12	1	..	.	146	181	191
285	172	8	5	150	148	1	2	126	17			173	222	192
						Uninhabited								193
208	8	150	2	48	5	4	.	6	1	.	.	154	353	194
291	177	108	37	158	135	1	2	24	3	7	33	216	288	195
3	..	..	..	3	..			.		.	..			196
13	7	11	4	1	3		.	1	.	..	..	12	16	197
1,561	688	403	85	689	552	21	12	448	39		107	1,303	2,018	198
5	4	.				5	4				.	2	.	199
15	4	5	.	10	4	.	.	.	.			14	19	200
196	131	49	15	134	116	.		13	.	.	.	144	172	201
317	333	163	106	144	227	2	.	8	..	3	16	231	201	202
97	41	41	6	48	33	5	1	3	1	1	2	90	132	203
205	78	77	5	115	68	3	3	10	2	1	109	135	150	204
118	68	47	24	61	43	6	.	4	1	13	55	133	147	205
153	100	59	20	91	80	1		2	.	.	1	105	121	206
229	126	86	24	98	97	4	1	41	4		.	215	343	207
136	91	73	23	57	68	3	..	3	..	.	..	93	115	208
129	122	53	15	72	106		.	4	1	.	1	78	103	209
97	82	42	28	55	54	..	.	.	.	.	..	55	76	210
143	136	81	63	59	71	1	1	2	1	1	..	109	106	211
98	9	57	1	38	7		.	3	1	..	77	76	94	212
						Uninhabited								213
2	.	..	.		..	.		2	.	.	..	..	..	214
179	20	58	.	110	19	.	.	11	1	1	136	129	144	215
56	38	24	10	32	27		1	.	.	.	10	43	44	216
76	40	25	2	51	38		.	..	.		2	69	96	217
46	35	14	5	31	30	.	..	1		.	1	43	52	218
353	180	112	24	159	146	14	8	68	2	7	9	312	440	219
177	127	79	61	90	66	5		3	.	.	.	118	162	220
						Uninhabited								221
725	444	232	30	350	370	62	31	81	13	9	42	545	737	222
150	105	56	12	86	91	..		8	2		.	136	131	223
327	307	157	131	143	173	6	2	21	1	6	33	300	250	224
185	145	72	27	100	116	3	.	10	2	6	6	181	185	225
89	82	55	49	30	32	1	.	3	1		.	66	71	226
45	29	29	19	13	10	.		3			1	30	43	227
224	186	89	36	127	150	1		7		2	.	153	214	228
201	122	34	11	153	108	1	.	13	3		.	186	232	229
209	178	58	28	127	145	.		24	5		.	147	154	230
143	115	55	27	84	87	..		4	1		24	87	80	231
81	46	32	9	47	37	1	..	1	..	1	18	36	58	232

VILLAGE PRIMARY CENSUS ABSTRACT

Location Code No.	Name of Village	Area of Village in hectares	No of Occupied Residential Houses	No of Households	Total Population (including Institutional and Houseless Population)			Scheduled Castes		Scheduled Tribes		Literates	
					P	M	F	M	F	M	F	M	F
(1)	(2)	(3)	(4)	(5)	(6)	(7)	(8)	(9)	(10)	(11)	(12)	(13)	(14)
233	Ajampur	292 59	14	14	84	36	48			8	10	24	21
234	Mokhad	646 29	146	149	749	394	355	25	14	4	5	208	95
235	Kupati	654 77	142	142	690	331	359	27	31			167	103
236	Tandali	275.04	42	42	226	120	106	3	7			42	11
237	Zodaga	676 36	121	121	586	290	296	3	3	34	33	157	89
238	Mohgavhan	446 69	93	93	519	270	249					113	26
239	Karli	623.61	98	99	509	256	253	27	26			182	86
240	Yawardi	611.95	205	208	1,093	562	531	45	41	27	18	363	190
241	Donad Bk	991 33	227	228	1,125	553	572	61	61	18	20	369	254
242	Wadgaon Range	775 58	184	185	904	457	447	6	9	126	123	273	119
243	Manbha	1.538 44	474	474	2,546	1,315	1,231	103	93	27	37	768	517
244	Pimpriwarghat	341.05	123	123	643	325	318	30	33			194	99
245	Yevta	1,263 20	263	263	1,164	605	559	8	7	26	26	289	141
246	Alimardapur	230 70	27	27	146	75	71					46	21
247	Dhanora Tathod	542 15	100	109	547	283	264	28	27			136	39
248	Ganeshpur	242 64	27	27	127	71	56					42	22
249	Akhatwada	633 17	167	167	832	424	408	27	27	3	2	221	98
250	Kherda Pr (Karanja)	674 54	207	207	1,013	511	502	20	16	122	130	304	191
251	Pimprimokhad	437 55	60	60	304	158	146					83	33
252	Baggi	394 49	9	9	14	11	3			1		5	
253	*Khatnapur*	328.34					*Uninhabited*						
254	Shaha	1,643 98	335	338	1,670	844	826	42	47	25	21	457	234
255	Chandai	626.30	78	78	345	171	174	15	15			100	45
256	Walhai	712.15	138	138	658	324	334					167	60
257	Belmandal	444 51	122	122	582	279	303	9	9	9	13	177	119
258	Poha	1,892 00	568	580	3,063	1,556	1,507	95	64	58	67	877	412
259	Wadhavi	660 26	197	197	884	442	442	7	4	7	4	187	56
260	*Isafpur*	121 94					*Uninhabited*						
261	Kisannagar	243 38	40	40	206	101	105			25	16	37	15
262	Shivnagar	723.15	95	95	541	273	268	10	15	238	225	104	45
263	Tuljapur	415 25	63	63	296	149	147			38	38	85	55
264	*Alamgirpur*	70 39					*Uninhabited*						
265	*Sherpur*	246 59					*Uninhabited*						
266	*Bhilkheda*	392 99					*Uninhabited*						
267	*Nagapur*	242 44					*Uninhabited*						
268	*Bagayat*	202 34					*Uninhabited*						
269	*Kalikatanja*	1,197 77					*Uninhabited*						
270	*Bramhankhed*	244.28					*Uninhabited*						
271	Anai	379 81	63	63	368	199	169					40	2
272	Inza	936.63	152	152	769	411	358	19	16	75	62	161	90
273	Umbarda Bajar	1,436 60	742	742	3,762	1,881	1,881	75	96	39	46	1,185	792
274	Pilkheda	781 02	44	45	229	107	122	2	4			72	52
275	Dughora	630.71	186	186	1,027	529	498	25	23	7	8	271	110
276	Sukali	757 85	256	262	1,374	676	698	11	16		2	422	258
277	*Bagapur*	266 95					*Uninhabited*						
278	Kamathwada	496 66	162	162	880	458	422	7	6	1		229	84
279	Wahitkhed	95 61	11	11	53	29	24					9	6
280	Jamb	382.24	149	149	827	422	405	27	29			186	72
281	Gangapur	213 60	18	18	105	54	51					21	6
282	Malegaon (1)	249 29	6	6	29	16	13					12	7
283	*Morhal*	216 79					*Uninhabited*						
284	*Imampur*	312 30					*Uninhabited*						
285	*Ajampur*	77.36					*Uninhabited*						
286	*Alalpur*	135 11					*Uninhabited*						
287	Panwihir	455 51	43	43	259	145	114					49	23
288	Kinhi	518 37	108	108	526	282	244					166	90
289	Koli	559.07	135	136	762	393	369	2		18	18	128	36
290	Tapowan	326 72	28	28	172	90	82					49	26

MAIN WORKERS														
Total Main Workers (I–IX)		Cultivators (I)		Agricultural Labourers (II)		Household Industry, Manufacturing, Processing, Servicing and Repairs [V (a)]		Other Workers [III, IV, V (b) and VI to IX]		Marginal Workers		Non-Workers		Location Code No.
M	F	M	F	M	F	M	F	M	F	M	F	M	F	
(15)	(16)	(17)	(18)	(19)	(20)	(21)	(22)	(23)	(24)	(25)	(26)	(27)	(28)	(1)
19	17	12	8	6	9			1				17	31	233
243	230	86	74	121	153	1		35	3			151	125	234
189	100	88	.	86	100			15	.			142	259	235
72	76	42	29	29	47			1	.	.		48	30	236
177	152	93	78	73	74	1	.	10	.			113	144	237
127	109	47	.	78	108			2	1	4		139	140	238
170	.	91		72		2		5			130	86	123	339
309	152	138	6	145	145	6		20	1	6	86	247	293	240
312	248	152	84	128	160	10	1	22	3	7	10	234	314	241
286	219	93	6	176	212	5		12	1	.	2	171	226	242
747	198	235	10	381	179	11	1	120	8	17	30	551	1 003	243
161	125	60	18	89	104	4	1	8	2	12	18	152	175	244
370	325	101	31	246	292	.		23	2	..	12	235	222	245
47	28	24		23	28		.		..	.		28	43	246
159	144	38	8	96	132	6	2	19	2	3	1	121	119	247
37	16	17	2	20	14				.	.		34	40	248
254	267	64	12	180	253	2		8	2	..		170	141	249
295	250	115	76	157	171	8	1	15	2	.	1	216	251	250
81	77	17	.	62	77			2	.	..	1	77	68	251
9	2		..	9	2				.	..		2	1	252
						———	*Uninhabited*	———						253
502	426	93	41	356	382	4		49	3	6	9	336	391	254
101	96	43	32	54	61			4	3	.		70	78	255
199	151	59	21	133	130			7	.	..		125	183	256
156	162	52	44	91	115			13	3	..		123	141	257
859	630	355	179	367	422	26	13	111	16	7	24	690	853	258
223	199	107	31	102	167	5	1	9	.	11	67	208	176	259
						———	*Uninhabited*	———						260
61	63	29	..	32	63	..			.	4	2	36	40	261
141	116	53	33	71	83	1	.	16	.	.	2	132	150	262
84	73	38	24	41	48	1		4	1	..		65	74	263
						———	*Uninhabited*	———						264
						———	*Uninhabited*	———						265
						———	*Uninhabited*	———						266
						———	*Uninhabited*	———						267
						———	*Uninhabited*	———						268
						———	*Uninhabited*	———						269
						———	*Uninhabited*	———						270
103	45	46	.	56	45	1	.		..	..	42	96	82	271
234	203	68	33	147	168	1	1	18	1	..	2	177	153	272
1,030	616	259	41	555	358	8		208	17	24	26	827	1,239	273
57	58	32	5	24	53			1	..	..		50	64	274
283	172	103	13	164	159	2	.	14	.	19	65	227	261	275
371	291	125	13	220	273	5	2	21	3	7	3	298	404	276
						———	*Uninhabited*	———						277
282	216	69	22	189	193	..		24	1	.	1	176	205	278
20	14	1	.	19	14	.	.	.	..	.	4	9	6	279
242	113	84	8	131	77	3	27	24	1	1	75	179	217	280
33	25	8	.	24	25	..	.	1	..	..	2	21	24	281
10	5	..	..	5	5	..	..	5	..	..	..	5	8	282
						———	*Uninhabited*	———						283
						———	*Uninhabited*	———						284
						———	*Uninhabited*	———						285
						———	*Uninhabited*	———						286
99	68	51	3	48	65	..	.	..	..	..	..	46	46	287
177	139	83	6	89	133	1	..	4	..	..	1	105	104	288
215	171	43	10	153	161	2	.	17	..	..		178	198	289
47	..	29	.	15	..	..	..	3	..	.	27	43	55	290

VILLAGE PRIMARY CENSUS ABSTRACT

Location Code No.	Name of Village	Area of Village in hectares	No. of Occupied Residential Houses	No. of Households	Total Population (including Institutional and Houseless Population)			Scheduled Castes		Scheduled Tribes		Literates	
					P	M	F	M	F	M	F	M	F
(1)	(2)	(3)	(4)	(5)	(6)	(7)	(8)	(9)	(10)	(11)	(12)	(13)	(14)
291	Murambi	490.17	102	102	482	239	243	25	29	1	1	136	61
292	Wai Pr. Karanja ..	1,261.37	263	271	1,387	692	695	11	14	9	4	435	356
293	Lohara	672.57	256	258	1,257	650	607	20	26	1	.	353	169
294	*Deochandi*	297.17				———	*Uninhabited*	———					
295	Mandwa	416.23	71	71	435	229	206	..	..	..	..	110	24
296	Shevti	537.36	189	189	1,070	526	544	11	19	..	..	292	141
297	*Malkapur*	284.11				———	*Uninhabited*	———					
298	Pasarni . ..	891.54	164	164	956	484	472	..	..	17	26	239	95
299	*Yesapur*	148.54				———	*Uninhabited*	———					
300	*Mirzapur*	171.61				———	*Uninhabited*	———					
301	Girda	479.91	80	80	495	257	238	..	..	..	..	124	65
302	Dadgaon	741.32	78	78	363	192	171	2	5	..	..	110	48
303	*Mamdabad Dhoni* ..	367.95				———	*Uninhabited*	———					
304	Somthana	674.74	131	132	641	334	307	19	16	42	44	187	75
305	*Raperi*	362.52				———	*Uninhabited*	———					
306	*Zolgaon*	277.09				———	*Uninhabited*	———					
307	Janura	409.00	202	204	1,265	617	648	6	6	2	2	325	94
308	*Pimpri-borahat* ..	217 73				———	*Uninhabited*	———					
309	*Ekalara* .. .	369.14				———	*Uninhabited*	———					
310	Pimpalgaon Kh .	527.41	107	107	466	237	229	38	51	12	12	143	69
311	Waki	343.19	21	21	124	63	61	..	..	.	..	37	22
	Grand Total ..	152,929.13	34,254	34,630	178,032	90,692	87,340	4,285	4,216	3,997	3,912	53,152	30,686

3 MURTIJAPUR TAHSIL

MAIN WORKERS														
Total Main Workers (I–IX)		Cultivators (I)		Agricultural Labourers (II)		Household Industry, Manufacturing, Processing, Servicing and Repairs [V (a)]		Other Workers [III, IV, V (b) and VI to IX]		Marginal Workers		Non-Workers		Location Code No.
M	F	M	F	M	F	M	F	M	F	M	F	M	F	
(15)	(16)	(17)	(18)	(19)	(20)	(21)	(22)	(23)	(24)	(25)	(26)	(27)	(28)	(1)
134	8	82	3	44	5	2	..	6	..	3	79	102	156	291
395	209	140	2	187	200	7	1	61	6	..	30	297	456	292
335	281	161	100	156	178	..	..	18	3	7	25	308	301	293
						Uninhabited								294
127	61	87	24	38	36	.	..	2	1	..	..	102	145	295
259	202	139	58	95	143	2	..	23	1	..	..	267	342	296
						Uninhabited								297
296	221	103	46	178	173	2	..	13	2	2	..	186	251	298
						Uninhabited								299
						Uninhabited								300
156	128	63	40	79	88	..	..	14	..	..	..	101	110	301
107	83	21	9	77	71	..	3	9	.	.	..	85	88	302
						Uninhabited								303
187	114	57	12	104	101	5	1	21	..	18	19	129	174	304
						Uninhabited								305
						Uninhabited								306
337	260	146	80	171	180	3	..	17	..	6	56	274	332	307
						Uninhabited								308
						Uninhabited								309
146	124	75	38	67	85	..	..	4	1	..	..	91	105	310
38	44	18	18	19	26	..	..	1	..	..	.	25	17	311
50,597	32,912	17,368	4,735	26,850	27,300	761	253	5,618	624	700	2,973	39,395	51,455	

URBAN PRIMARY CENSUS ABSTRACT

Location Code No	Name of Town/Ward	Area of Town/Ward in Km²	No. of Occupied Residential Houses	No of Households	Total Population (including Institutional and Houseless Population)			Scheduled Castes		Scheduled Tribes		Literates	
					P	M	F	M	F	M	F	M	F
(1)	(2)	(3)	(4)	(5)	(6)	(7)	(8)	(9)	(10)	(11)	(12)	(13)	(14)
IV	**Karanja Municipal Council**	7.51	6,268	6,363	39,749	20,361	19,388	1,127	1,086	603	578	12,904	9,095
	Ward No. 1 ..		166	166	1,244	619	625	56	71	2	2	437	311
	Ward No 2 ..		192	212	1,584	883	701	246	214	23	22	614	283
	Ward No 3 ..		185	185	1,549	808	741	2	2			257	34
	Ward No 4 ..		248	248	1,614	818	796	.		1	1	284	69
	Ward No. 5 ..		186	189	1,127	547	580	13	20	1		338	254
	Ward No 6 ..		178	186	1,152	624	528	132	116	5	2	409	332
	Ward No. 7 ..		253	253	1,561	795	766	137	137	17	14	453	296
	Ward No. 8 ..		250	250	1,412	708	704	54	48	50	50	458	370
	Ward No. 9 ..		191	191	1,462	754	708	22	28	59	57	464	292
	Ward No. 10 ..		192	193	1,311	675	636	2	3	13	13	346	269
	Ward No. 11 ..		244	254	1,684	848	836	18	9	.	.	348	238
	Ward No. 12 ..		250	250	1,520	779	741	72	63	8	13	454	323
	Ward No. 13 ..		268	268	1,593	819	774	21	19	15	21	520	354
	Ward No. 14 ..		250	251	1,442	748	694	25	22	5	7	500	256
	Ward No 15 ..		192	199	1,338	709	629	2	1	23	20	485	331
	Ward No 16 ..		285	290	1,001	521	480	6	3	7	1	422	313
	Ward No 17 .		216	217	1,388	715	673	112	115	1	2	510	410
	Ward No 18		108	113	888	446	442	30	37	52	49	335	291
	Ward No. 19 .		175	175	1,124	577	547	10	11	35	37	411	338
	Ward No 20 .		218	218	1,469	750	719	12	13	11	5	423	260
	Ward No 21		210	215	1,494	741	753	15	16		..	419	363
	Ward No 22		221	229	1,176	603	573	..		76	90	482	355
	Ward No 23		208	217	1,322	703	619	2	1	135	121	534	347
	Ward No 24		229	230	1,264	628	636	71	76	..		354	197
	Ward No 25		197	197	1,137	598	539	30	28	35	20	419	283
	Ward No 26		187	195	1,019	502	517	2	1	5	15	423	364
	Ward No. 27 ..		161	161	1 064	531	533	2	4	.		429	376
	Ward No 28 .		172	172	1,107	558	549	.		16	15	422	352
	Ward No. 29 ..		221	222	1,338	682	656	25	17	8	1	492	422
	Ward No. 30 ..		215	217	1.365	672	693	8	11			462	412
V	**Vijapur Municipal Council**	3.52	4,984	5,084	28,991	14,878	14,113	1,035	988	436	429	10,164	7.539
	Ward No 1 ..		257	271	1,533	784	749	13	11	93	90	411	280
	Ward No. 2 ..		231	231	1,436	728	708	.	..	3	3	423	302
	Ward No. 3 ..		196	196	1,174	591	583	128	136	6	4	332	225
	Ward No. 4 .		266	266	1,622	849	773	9	6			371	279
	Ward No 5		193	193	1,116	567	549	4	2	42	39	355	266
	Ward No 6		124	124	645	334	311	.	.			278	218
	Ward No 7 ..		151	151	876	431	445	5	3	7	4	348	313
	Ward No. 8 ..		122	123	814	453	361	15	7	14	10	371	234
	Ward No 9 ..		226	227	1,232	621	611	8	7	7	3	474	383
	Ward No 10 .		197	199	1,015	526	489	..	..	37	37	419	329
	Ward No 11 .		243	244	1,516	738	778	88	78	2	4	433	335
	Ward No 12		237	237	1,430	743	687	6	6	5	5	576	445
	Ward No 13 .		299	316	1,590	840	750	295	291	21	17	518	335
	Ward No 14 .		235	245	1,156	595	561	10	11	5	8	460	362
	Ward No 15 .		227	237	1,327	697	630	12	8	23	23	540	404
	Ward No 16		283	295	1,553	782	771	10	4	50	70	568	451
	Ward No 17		235	233	1,364	706	658	91	75	12	13	417	306
	Ward No 18		187	188	1,005	513	492	175	183	7	8	328	217
	Ward No 19 .		176	181	919	463	456			11	20	342	282
	Ward No 20 .		189	191	1,153	585	568	20	21	8	9	408	299
	Ward No 21		113	128	711	371	340	38	48	11	16	294	240
	Ward No 22 .		260	264	1,476	777	699	21	15	35	20	596	361
	Ward No 23 .		137	141	719	379	340	42	30	37	26	265	167
	Ward No 24 .		200	201	1,609	805	804	45	46			637	506

MAIN WORKERS														
Total Main Workers (I–IX)		Cultivators (I)		Agricultural Labourers (II)		Household Industry, Manufacturing, Processing Servicing and Repairs [V (a)]		Other Workers [III, IV, V (b) and VI to IX]		Marginal Workers		Non-Workers		Location Code No.
M (15)	F (16)	M (17)	F (18)	M (19)	F (20)	M (21)	F (22)	M (23)	F (24)	M (25)	F (26)	M (27)	F (28)	(1)
9,501	2,394	997	185	2,716	1,810	189	45	5,599	354	167	172	10,693	16,822	IV
295	78	14	4	49	47	14	20	218	7	..	3	324	544	
296	92	17		33	30	37	2	209	60	3	16	584	593	
394	340	96	47	264	291	.	..	34	2	..	.	414	401	
431	333	117	85	207	238		.	107	10	.		387	463	
271	131	32	2	104	120	11	1	124	8	11	21	265	428	
257	20	15	.	58	13	11	.	173	7	12	4	355	504	
378	154	30	1	161	144	14	.	173	9	28	23	389	589	
366	92	30	4	144	78	6	2	186	8	..	3	342	609	
358	102	31	1	105	89	22	.	200	12	4	10	392	596	
348	49	10	1	175	48		.	163		1	3	326	584	
439	37	8	.	139	34	.	.	292	3	5	2	404	797	
368	25	18	.	104	13	3	1	243	11	..		411	716	
400	86	43	6	95	66		..	262	14	.	..	419	688	
390	210	62	8	233	193	2	..	93	9			358	484	
329	58	35		52	49	10	..	232	9	4	2	376	569	
255	33	22	1	10	14	1	2	222	16	2	2	264	445	
291	33	25	.	30	22	1	..	235	11	11	22	413	618	
180	16	18		12	8	5	5	145	3	14	5	252	421	
242	28	16		9	6	12	2	205	20	14	18	321	501	
341	19	32	1	79	10	1	..	229	8	1	.	408	700	
384	45	29	1	208	42	1	..	146	2	8	2	349	706	
260	91	24	5	56	64	10	1	170	21	4	..	339	482	
284	47	38	1	49	26	1	4	196	16		1	419	571	
292	87	18	.	126	79	5	3	143	5	20	18	316	531	
297	48	43	2	87	41	1	..	166	5	..	..	301	491	
246	23	32	3	17	4	5	..	192	16	5	8	251	486	
212	9	38	2	19	3	7	1	148	3	1	..	318	524	
281	12	31	2	7	2	4	..	239	8	..	..	277	537	
313	50	41	3	34	26	4	1	234	20	8	4	361	602	
303	46	32	5	50	10	1	..	220	31	11	5	358	642	
6,576	1,466	628	53	1,409	1,054	121	16	4,418	343	143	45	8,159	12,602	V
403	145	28	3	171	137	2	.	202	5	3	1	378	603	
355	76	53	1	103	65	4	4	195	6	4	2	369	630	
264	62	28		89	35	2	..	145	27	22	2	305	519	
437	150	37	1	174	146	1	..	225	3	12	3	400	620	
249	49	22	1	59	38	3	2	165	8	9	1	309	499	
143	9	32	4	24	1	9	..	78	4	..	..	191	302	
176	20	22	2	11	7	..	..	143	11	1	..	254	425	
158	14	15	2	41	7	1	..	101	5	..	..	295	347	
278	45	45	6	42	24		..	191	15	..	2	343	564	
206	37	19	1	26	18	1	..	160	18	..	1	320	451	
403	202	30	7	147	167	15	6	211	22	..	1	335	575	
313	23	37	..	37	15	3	.	236	8	2	..	428	664	
318	68	16	.	125	61	67	2	110	5	..	.	522	682	
249	27	26	2	22	10	1	.	200	15	1	1	345	533	
304	63	35	..	30	34	.	..	239	29	13	2	380	565	
333	71	36	1	82	61	5	..	210	9	..	..	449	700	
306	86	29	3	55	51	1	..	221	32	3	..	397	572	
212	91	3	..	64	79	..	..	145	12	2	1	299	400	
219	33	20	1	19	16	6	..	174	16	2	1	242	422	
247	50	32	10	30	17	..	2	185	21	31	15	307	503	
161	20	44	6	4	8	..	..	113	6	..	..	210	320	
315	44	8	2	16	23	..	..	291	19	35	12	427	643	
168	34	5	..	11	18	..	..	152	16	..	.	211	306	
359	47	6	..	27	16	..	..	326	31	3	.	443	757	

VILLAGE PRIMARY CENSUS ABSTRACT

Location Code No.	Name of Village	Area of Village in hectares	No. of Occupied Residential Houses	No. of Households	Total Population (including Institutional and Houseless Population)			Scheduled Castes		Scheduled Tribes		Literates	
					P	M	F	M	F	M	F	M	F
(1)	(2)	(3)	(4)	(5)	(6)	(7)	(8)	(9)	(10)	(11)	(12)	(13)	(14)
1	Rui	130 00	5	5	22	12	10	..	..	7	6	1	..
2	Bhur	268 00	82	82	435	230	205	6	7	11	14	111	47
3	Pur ..	663.00	4	9	40	20	20	.		6	7	12	5
4	Tandali .	545 00	62	62	348	171	177	5	9	10	12	63	23
5	Wanoja .. .	2,040 00	600	602	3,150	1,660	1,490	79	77	137	103	980	535
6	Majlapur ..	382.00	13	16	62	37	25	..	..	37	25	7	..
7	Shendurjana ..	1,145.00	214	224	1,145	576	569	17	17	141	151	231	74
8	Tapovan Bk. ..	595.00	95	95	548	282	266	1	2	..	..	171	97
9	Tarhala	1,022.00	469	481	2,379	1,218	1.161	56	70	1	1	715	409
10	Te gaon	2,479 00	375	379	1,888	956	932	51	48	49	43	477	185
11	Poghat . ..	386.00	169	169	1,066	545	521	30	21	4	4	255	101
12	*Umardoh*	181.00				—— *Uninhabited* ——							
13	*Bahadarpur* ..	161.00				—— *Uninhabited* ——							
14	Shivni .. .	461.00	130	131	704	363	341	7	5	53	55	190	75
15	Chakwa	255.00	55	55	260	133	127	..	..	..	..	96	49
16	*Sanlapur* . ..	187.00				—— *Uninhabited* ——							
17	Gaiwal . ..	435.00	163	163	744	372	372	1	6	112	115	179	61
18	Shelu Bk.	658.00	147	147	796	399	397	..	..	64	72	166	68
19	Sohol . ..	1,290.00	186	191	915	446	469	56	57	65	64	213	114
20	Wadgaon	327 00	126	128	653	318	335	2	4	..	..	119	31
21	Waghola	660.00	132	132	603	299	304	1	1	30	34	148	50
22	Inzori	1,074 00	501	506	2,565	1 311	1,254	121	121	85	89	748	397
23	Ghoti	391 00	2	4	15	6	9	..			..	2	1
24	Mhasani	787.00	237	249	1,422	739	683	26	26	123	129	403	133
25	Digh	376.00	138	139	671	327	344	5	5	77	83	141	63
26	Chausala	764.00	131	137	704	360	344	9	10	..	.	148	37
27	*Gartek*	153.00				—— *Uninhabited* ——							
28	*Dahi hana*	157.00				—— *Uninhabited* ——							
29	Tornala	604.00	151	153	775	375	400	15	22	..	.	216	88
30	Jamdara	286.00	47	49	281	137	144	3	3	35	38	63	37
31	Dapura Bk. ..	234.00	295	297	1,586	840	746	25	25	.	.	385	104
32	*Jamni*	315.00				—— *Uninhabited* ——							
33	Umarda	374.00	68	70	349	166	183	10	12	.		74	37
34	*Nawkhi*	114.00				—— *Uninhabited* ——							
35	*Birgaon*	46.00				—— *Uninhabited* ——							
36	D amni	1,248.00	546	547	2,888	1,490	1,398	108	108	24	33	809	483
37	*Sattar Sawanpi* ..	118 00				—— *Uninhabited* ——							
38	*Pimpalshenda* ..	236.00				—— *Uninhabited* ——							
39	Amgavhan ..	319.00	73	73	339	167	172	..	..	5	3	111	63
40	Lakhamapur ..	208.00	20	20	136	76	60	..	..	..	..	22	7
41	Borwha Bk. ..	297.00	34	35	169	92	77	8	3			48	25
42	Parwa	628.00	265	266	1,296	659	637	100	94	1_0	123	337	164
43	Gnota	364 00	57	57	329	184	145	13	12			124	63
44	Ganeshpur ..	273.00	106	106	598	290	308	.			.	156	97
45	*Raipur*	168.00				—— *Uninhabited* ——							
46	Masola Bk. ..	425 00	116	116	595	289	306	3	1	.		189	110
47	Pimpalkhuta ..	482.00	159	160	844	429	415	28	26			253	108
48	Pardi Tad	721 00	267	267	1,536	806	730	25	15	16	6	499	199
49	Icha . ..	256.00	108	108	594	309	285	40	41		.	208	105
50	Nagi	430.00	61	61	329	167	162	6	2	.	.	103	64
51	Shelu Kh. .. .	306 00	458	463	2,493	1,309	1,184	142	118	160	132	803	412
52	Lathi	370.00	150	152	819	410	409	12	11	9	8	223	98
53	Yedsi	959.00	160	171	894	448	446	3	4	19	15	255	92
54	Januna Kh. ..	707.00	18	18	86	42	44	..	..	39	42	11	5
55	Chorad	450.00	132	132	643	344	299	2	3	104	82	155	30
56	Hirangi	392.00	91	99	497	245	252	27	28		.	124	53
57	Chikhali	383.00	91	109	502	239	263	51	50	.		145	83

4 MANGRULPIR TAHSIL

MAIN WORKERS														
Total Main Workers (I–IX)		Cultivators (I)		Agricultural Labourers (II)		Household Industry, Manufacturing, Processing, Servicing and Repairs [V (a)]		Other Workers [III, IV, V (b) and VI to IX]		Marginal Workers		Non-Workers		Location Code No.
M	F	M	F	M	F	M	F	M	F	M	F	M	F	
(15)	(16)	(17)	(18)	(19)	(20)	(21)	(22)	(23)	(24)	(25)	(26)	(27)	(28)	(1)
7	6	1	1	5	5	..	..	1	..	..	..	5	4	1
116	100	50	41	54	57	1	..	11	2	1	.	113	105	2
13	12	5	5	..	1	6	4	2	2	..	.	7	8	3
109	84	52	49	20	18	2	..	35	17	..	23	62	70	4
810	622	285	136	378	441	11	2	136	43	32	39	818	829	5
18	18	8	4	10	14	..	..	..	..	.	..	19	7	6
336	303	198	136	129	167	..	..	9	..	..	25	240	241	7
174	160	88	78	76	82	2	.	8	..	..	..	108	106	8
654	414	255	39	288	300	26	5	85	10	1	10	563	737	9
543	506	249	117	257	386	8	1	29	2	..	..	413	426	10
283	245	134	80	125	161	2	..	22	4	..	..	262	276	11
						Uninhabited								12
						Uninhabited								13
218	126	78	19	115	106	.	.	25	1	..	23	145	192	14
72	52	44		21	52	..	..	7	..	..	29	61	46	15
						Uninhabited								16
228	154	47	7	162	147	2	..	17	.		75	144	143	17
204	139	131	9	60	130	..	..	13	..	..	..	195	258	18
282	198	70	11	193	181	5	1	14	5		2	164	269	19
197	201	63	9	114	188	9	3	11	1	..	..	121	134	20
176	176	94	62	59	108	2	..	21	6	.		123	128	21
720	478	236	42	388	409	9	1	87	6	1	1	590	795	22
5	6	..	..	5	6	..	..	..	..	..		1	3	23
439	433	265	274	117	154	..	.	57	5	..	.	300	250	24
205	178	100	76	88	101	3	1	14	..	..	..	122	166	25
217	191	133	107	75	83	1	..	8	1	4	9	139	144	26
						Uninhabited								27
						Uninhabited								28
220	196	128	112	75	82	7	2	10	..	6	27	149	177	29
66	83	37	46	27	37	..	.	2	..	6	2	65	59	30
470	309	170	45	267	263	..	..	33	1	..	..	370	437	31
						Uninhabited								32
89	30	14	2	49	28	..	.	26	..	6	52	71	101	33
						Uninhabited								34
						Uninhabited								35
817	548	220	93	477	439	26	9	94	7	6	28	667	822	36
						Uninhabited								37
						Uninhabited								38
99	104	35	2	63	102	..	..	1	..	..	..	68	68	39
37	24	15	1	20	23	..	..	2	..	..	5	39	31	40
59	13	24	..	27	11	..	..	8	2	..	5	33	59	41
399	231	188	37	156	192	4	2	51	..	1	26	259	380	42
113	79	60	40	42	39	1	..	10	..	..	..	71	66	43
180	197	67	84	97	112	1	..	15	1	1	4	109	107	44
						Uninhabited								45
162	104	83	1	66	103	..	..	13	..	..	..	127	202	46
210	124	72	19	109	104	1	..	28	1	22	73	197	218	47
415	293	154	58	178	223	10	2	73	10	..	2	391	435	48
162	134	75	69	71	65	1	..	15	..	..	4	147	147	49
87	56	27	6	50	50	..	..	10	..	.	..	80	106	50
683	397	161	88	292	299	22	4	208	6	..	14	626	773	51
235	194	113	52	107	141	5	1	10	..	..	3	175	212	52
273	224	102	56	140	157	16	11	15	..	..	..	175	222	53
26	27	13	16	12	11	..	..	1	..	..	..	16	17	54
199	155	114	80	80	73	..	1	5	1	..	18	145	126	55
160	90	79	10	62	71	1	..	18	9	1	50	84	112	56
123	112	23	2	79	102	12	8	9	..	..	..	116	151	57

VILLAGE PRIMARY CENSUS ABSTRACT

Location Code No	Name of Village	Area of Village in hectares	No of Occupied Residential Houses	No. of Households	Total Population (including Institutional and Houseless Population)			Scheduled Castes		Scheduled Tribes		Literates	
					P	M	F	M	F	M	F	M	F
(1)	(2)	(3)	(4)	(5)	(6)	(7)	(8)	(9)	(10)	(11)	(12)	(13)	(14)
58	Hisai	389.00	111	112	622	323	299	18	17	49	51	200	97
59	Chambhai	486.00	129	129	617	309	308	25	24	..	.	156	102
60	Wadha	607 00	23	32	144	78	66	..	..	..	.	25	4
61	Pimpri Bk.	351.00	85	85	419	213	206	5	3		..	87	43
62	Kharbi	189 00	19	19	88	36	52	..	..	..	.	19	15
63	Mozari	342.00	89	91	436	229	207	..	.	.	.	127	61
64	Dhotra	380 00	108	109	626	307	319	21	23	1	1	201	146
65	*Ismailpur*	162.00					*Uninhabited*						
66	Poti	841 00	210	210	1,034	525	509	27	24	8	12	308	185
67	*Dawakha*	128.00					*Uninhabited*						
68	Ekamba	72.00	34	34	153	71	82	2	2	48	51	37	19
69	Khadi	386.00	136	136	684	350	334	12	6	41	41	221	112
70	Ajani	245.00	82	82	426	222	204	..	..	39	37	134	64
71	Bhandegaon	118.00	2	2	12	8	4	..	..	..	..	3	1
72	Dhanora Bhuse	418 00	57	58	294	154	140	1	..	..	..	62	25
73	*Mohmad Shahapur*	150 00					*Uninhabited*						
74	Dapura Kh.	252.00	152	152	753	366	387	..	..	2	2	218	130
75	*Dara*	234.00					*Uninhabited*						
76	Januna Kh.	440.00	127	129	646	331	315	..	..	101	87	183	72
77	Naini	345.00	34	36	187	94	93		..	.	.	36	7
78	Bhoyani	362.00	150	168	878	455	423	3	4	..	..	215	53
79	Rudrala	326 00	155	157	855	432	423	22	10	..	..	198	43
80	Khandala	525 00	83	83	426	212	214	..	..	42	51	88	26
81	*Sayyadpur*	91.00					*Uninhabited*						
82	Renkapur	228.25	1	1	1	1		..	..	..	..	..	..
83	Gimbha	1,030.00	250	251	1,157	593	564	144	134	28	21	295	131
84	Mohari	780 00	301	303	1,618	832	786	15	21	14	10	646	344
85	Belkhed	377 00	145	146	815	409	406	8	7	10	7	246	146
86	Mangalsa	475 00	123	128	667	355	312	..	..	5	5	158	83
87	Murtizapur	103 00	48	48	233	127	106	26	22	7	4	63	28
88	Baldeo	245.00	61	61	241	121	120	70	76	8	5	73	42
89	Mohgavhan	415.00	43	43	210	108	102		..	.	..	57	26
90	Aigaon	483 00	81	91	514	251	263	36	39	133	130	124	66
91	Kanzara	1,404 00	244	248	1,275	649	626	15	11	182	177	354	191
92	Gogri	561 00	260	260	1,430	782	648	40	26	183	133	415	135
93	Kherda Bk.	313 00	9	9	36	17	19	..	..	..	..	3	.
94	Kherda Kh.	362 00	14	14	93	43	50	..	..	..	..	18	3
95	Pimpri Kh.	745 00	164	164	795	406	389	14	11	..	..	256	112
96	Arak	516 00	154	155	949	491	458	52	51	29	36	280	127
97	Chinchala	513 00	97	99	558	286	272	38	34	..	..	134	43
98	Jamb	458 00	99	103	569	289	280	26	31	6	5	140	41
99	Sonkhas	380 00	40	40	219	109	110	..	..	12	7	58	27
100	S ahapur Kh.	156.00	6	6	25	14	11	..	..	2	2	6	6
101	*Mangrulpir*	950 00					*Uninhabited*						
102	*Pimpalgaon*	84 00					*Uninhabited*						
103	Zadgaon	316.00	53	53	282	147	135	7	8	..	..	147	51
104	*Dhawalpur*	128.00					*Uninhabited*						
105	*Shahapur Bk.*	235.00					*Uninhabited*						
106	Januna Bk	541.00	107	107	544	280	264	4	1	6	5	176	103
107	Kawthal	2,288.00	490	496	2,475	1,271	1,204	118	115	114	111	728	397
108	Jamdara	371 00	46	47	271	140	131		..	..	.	87	51
109	Mohgavhan	476 00	119	120	668	317	351	1	5	73	71	192	105
110	*Terka*	229 00					*Uninhabited*						
111	*Wagdari*	310.00					*Uninhabited*						
112	Khapri	326.00	1	1	1	1	..	..	..	..	..	1	..
113	Chondhi	189 00	139	139	707	346	361	4	7	2	2	158	48
114	*Derdi*	212 00	*Uninhabited*										

MAIN WORKERS														
Total Main Workers (I–IX)		Cultivators (I)		Agricultural Labourers (II)		Household Industry, Manufacturing, Processing Servicing and Repairs [V (a)]		Other Workers [III, IV, V (b) and VI to IX]		Marginal Workers		Non-Workers		Location Code No
M	F	M	F	M	F	M	F	M	F	M	F	M	F	
(15)	(16)	(17)	(18)	(19)	(20)	(21)	(22)	(23)	(24)	(25)	(26)	(27)	(28)	(1)
194	54	79	11	88	42	3	.	24	1	1	77	128	168	58
175	96	71	9	75	87	2		27		1	40	133	172	59
35	21	2		26	21			7				43	45	60
115	100	41		62	100	4		8	.	1	.	97	106	61
25	20	16	9	8	11			1				11	32	62
122	123	51	38	56	84	5		10	1	.	3	107	81	63
163	144	63	20	76	119	2	2	22	3	.	3	144	172	64
						———	*Uninhabited*	———						65
294	191	110	30	138	155	1	2	45	4	12	22	219	296	66
						———	*Uninhabited*	———						67
51	27	16	8	33	19			2		.	22	20	33	68
204	200	74	55	117	144			13	1		3	146	131	69
118	71	60	8	47	62	5		6	1	2	26	102	107	70
3	1	3			1						1	5	2	71
86	67	40	7	40	60	1	.	5		1		67	73	72
						———	*Uninhabited*	———						73
210	118	69	1	106	115			35	2			156	269	74
						———	*Uninhabited*	———						75
199	190	90	60	92	130	4		13	.	5	2	127	123	76
51	11	37	7	10	4			4		1	37	42	45	77
240	89	117	13	107	76	2	.	14		3	66	212	268	78
246	203	127	90	98	113	4		17			2	186	218	79
111	123	47	42	61	81			3	.		5	101	86	80
						———	*Uninhabited*	———						81
1				1			.	.	.			.		82
364	232	128	12	202	217	2	2	32	1	41	86	188	246	83
473	397	176	103	231	285	4	1	62	8	.	1	359	388	84
241	201	87	43	136	158	2	.	16	.			168	205	85
188	181	67	28	99	153	8	.	14	.		7	167	124	86
74	70	9		59	69		.	6	1	.	.	53	36	87
80	70	6	3	62	65	..		12	2			41	50	88
54	35	23	14	12	6	.		19	15	7	4	47	63	89
104	41	34	11	60	30	.	.	10	.	22	73	125	149	90
370	121	176	40	134	77	1	1	59	3	12	82	267	423	91
417	277	230	65	158	211	6		23	1			365	371	92
10	11	3		7	11			.	.		.	7	8	93
26	22	13	10	12	12		.	1				17	28	94
237	169	61		162	169	3		11			3	169	217	95
285	197	127	18	136	179	8		14			9	206	252	96
183	170	136	126	42	44			5				103	102	97
181	150	105	72	68	78			8			20	108	110	98
55	60	16	16	34	44			5				54	50	99
7	5	2	2	5	3			.				7	6	100
						———	*Uninhabited*	———						101
						———	*Uninhabited*	———						102
76	88	40		29	88			7				71	47	103
						———	*Uninhabited*	———						104
						———	*Uninhabited*	———						105
174	108	74	2	92	105	..		8	1	.	14	106	142	106
723	501	182	20	464	473	5	3	72	5	2	4	546	699	107
71	50	28	6	37	43	..		6	1	3	17	66	64	108
174	128	68	12	100	116			6			12	143	211	109
						———	*Uninhabited*	———						110
						———	*Uninhabited*	———						111
1		..	.	1		..				.	.			112
197	178	81	3	108	175	2		6			1	149	182	113
						———	*Uninhabited*	———						114

VILLAGE PRIMARY CENSUS ABSTRACT

Location Code No.	Name of Village	Area of Village in hectares	No of Occupied Residential Houses	No of Households	Total Population (including Institutional and Houseless Population)			Scheduled Castes		Scheduled Tribes		Literates	
					P	M	F	M	F	M	F	M	F
(1)	(2)	(3)	(4)	(5)	(6)	(7)	(8)	(9)	(10)	(11)	(12)	(13)	(14)
115	*Wanjarkhed* ..	120.00					*Uninhabited*						
116	Kupta	457.00	543	544	2,915	1,492	1,423	176	150	38	34	820	450
117	Tembhala . .	91.46	1	1	1	1	.	.	..	..	..	1	..
118	Hatti	321.00	74	80	436	228	208	..	..	..	..	82	11
119	Parwa	588.00	145	145	738	381	357	8	13	80	64	216	76
120	Borwha Kh. ..	559.00	177	177	933	460	473	4	3	51	53	210	75
121	Kothari .. .	1,366.00	308	309	1,653	841	812	56	58	136	124	430	207
122	*Dharmapur* ..	120.00					*Uninhabited*						
123	Dhanora Kh. ..	513.00	65	65	444	291	153	4	3	..	..	199	42
124	Swasin	219.00	71	71	267	139	128	2	..	32	27	73	32
125	Chehel .. .	175.00	84	84	474	246	228	..	..	..	..	142	73
126	*Sawalapur* ..	101.00					*Uninhabited*						
127	Renkapur ..	113.32	1	1	1	1	..	.	..	..	..	..	..
128	Peth Khudawantpur	180.78	1	1	1	1	..	..	..	..	..	..	..
129	*Tuljapur*	250.00					*Uninhabited*						
130	Shelgaon ..	411.00	67	73	394	197	197	4	4	30	28	124	67
131	*Yedalpur*	270.00					*Uninhabited*						
132	Golwadi . ..	530.00	207	209	1,092	562	530	4	1	95	92	273	104
133	Manoli	579 00	199	202	1,012	508	504	37	34	32	32	308	189
134	Nimbi .. .	617.00	149	150	848	419	429	.	..	2	1	195	97
135	Saikheda .. .	787.00	139	140	727	399	328	..	..	45	40	167	55
136	Ambapur .. .	448.00	22	22	121	65	56	..	..	..	..	15	1
137	Warud Kh.	490.00	43	43	266	133	133	9	10	.	..	39	17
138	Warud Bk.	460.00	101	101	581	294	287	12	11	..	..	157	103
139	Umari	188.00	23	23	119	63	56	..	.	2	3	29	11
140	Lawana	764.00	115	118	711	353	358	3	6	105	112	128	29
141	Rahit	203.00	16	16	81	37	44	7	8	..	..	5	6
142	Chandhoi	944.00	183	185	1,079	556	523	7	4	71	67	241	96
143	Singdoh	472.00	180	181	807	403	404	3	2	..	..	188	48
144	Sakhardoh Singdoh	1,094.00	286	289	1,400	696	704	87	99	110	110	408	199
145	Rohna	465 00	116	116	614	313	301	6	9	48	50	102	25
146	Jawala Bk. ..	332.00	30	31	131	60	71	..	..	32	36	28	8
147	Hiwara Bk. ..	608.00	256	262	1,296	679	617	30	27	53	43	377	169
148	Asola Bk.	465 00	98	98	509	273	236	30	34	22	28	183	84
149	Wapta	329.00	110	110	647	353	294	..	..	..	..	117	27
150	Mundala	75.23	2	2	4	2	2	..	.	1	1	..	..
151	*Umaidari* ..	420 00					*Uninhabited*						
152	*Kamalapur* .	153.00					*Uninhabited*						
153	*Dharora Bk.* ..	228.00					*Uninhabited*						
154	Sawargaon .	826.00	56	56	284	125	159	.	..	6	10	44	9
155	Borwha Bk. .	1,164.00	118	121	702	356	346	.	..	34	41	149	46
156	Manora ..	939.00	601	617	3,509	1,801	1,708	209	207	287	283	1,058	620
157	*Lohara* ..	558 00					*Uninhabited*						
158	Ekiara .. .	537.00	61	61	396	197	199	.	.	12	11	50	20
159	Watod .	662.00	77	77	380	200	180			11	11	103	24
160	Gundi	213 00	60	62	353	172	181				..	104	60
161	Dhamni .. .	365.00	320	325	1,939	1,010	929	82	87	159	152	648	338
162	Kondoli .. .	726 00	327	338	1 649	866	783	32	35	83	82	558	305
163	Amgavhan .. .	478.00	114	114	563	279	284			25	24	138	52
164	Dongargaon	411.00	12	12	61	31	30			..	.	11	5
165	Kheda Abai	283.00	154	155	839	434	405	31	30	..	..	225	108
166	Jawala Kh. .	265.00	27	27	158	78	80			10	10	46	25
167	Kola . .	372.00	96	96	536	269	267	67	72	21	20	159	105
168	Halda . .	535.00	153	153	889	450	439	74	62		.	178	41
169	Chikhalgad ..	805 00	116	116	644	302	342	25	21	2	3	132	71
170	*Junapani*	244.00					*Uninhabited*						
171	Jogaldari	762 00	166	167	839	414	425	6	8	29	32	206	70
172	Salmbi	364.00	57	57	319	172	147	1	2	17	13	85	26

MAIN WORKERS														
Total Main Workers (I–IX)		Cultivators (I)		Agricultural Labourers (II)		Household Industry, Manufacturing, Processing, Servicing and Repairs [V (a)]		Other Workers [III, IV, V (b) and VI to IX]		Marginal Workers		Non-Workers		Location Code No.
M (15)	F (16)	M (17)	F (18)	M (19)	F (20)	M (21)	F (22)	M (23)	F (24)	M (25)	F (26)	M (27)	F (28)	(1)
						Uninhabited								115
827	409	292	71	406	330	4	..	125	8	..	22	665	992	116
1				..	..	..	.	1	..			..	..	117
134	62	62	12	58	50	..	..	14	..	..	37	94	109	118
209	191	76	55	120	135	1	..	12	1	..	.	172	166	119
281	282	103	..	165	280	2	..	11	2	1	15	178	176	120
481	325	185	71	232	247	14	2	50	5	7	93	353	394	121
						Uninhabited								122
113	17	50	4	57	12	1	1	5	..	.	7	178	129	123
83	74	53	2	29	72	1	..	..	..	2	10	54	44	124
137	128	72	66	58	61	..	..	7	1	1	3	108	97	125
						Uninhibated								126
1	..	.	..	1	..	.	..	..	..		.	..	..	127
1	..	..	..	1	..	..	..	..	..		.	..	..	128
						Uninhabited								129
122	79	57	10	52	67	..	..	13	2	..	..	75	118	130
						Uninhabited								131
351	247	177	102	157	143	..	..	17	2	1	77	210	206	132
305	232	112	43	158	185	8	..	27	4	3	2	200	270	133
232	189	99	58	116	131	..	..	17	..	23	49	164	191	134
244	231	111	79	126	151	1	..	6	1		..	155	97	135
43	31	8	3	35	28	..	..	..	..	..	..	22	25	136
71	71	25	2	45	68	..	..	1	1	..	..	62	62	137
165	117	58	39	88	78	..	..	19	..	..	..	129	170	138
38	33	3	3	34	30	..	.	1	..	..	3	25	20	139
211	127	61	16	124	111	..	..	26	..	1	17	141	214	140
21	22	3	..	18	22	..	..	..	..	2	1	14	21	141
339	276	165	104	159	169	2	..	13	3	1	5	216	242	142
264	218	127	80	126	138	..	..	11	..	1	8	138	178	143
400	289	101	42	245	245	..	..	54	2	15	23	281	392	144
192	159	50	35	115	122	6	..	21	2	8	16	113	126	145
38	36	3	1	34	35	..	..	1	..	..	..	22	35	146
395	254	98	10	233	223	..	..	64	21	6	3	278	360	147
150	137	67	7	70	126	3	2	10	2	..	1	123	98	148
211	149	102	30	100	118	2	..	7	1	..	3	142	142	149
2	2	.	..	2	2	..	..	..	..	..	..	..	..	150
						Uninhabited								151
						Uninhabited								152
						Uninhabited								153
85	74	49	31	29	43	2	..	5	..	..	..	40	85	154
223	185	81	2	134	183	.	..	8	..	.	..	133	161	155
813	242	132	28	322	202	86	3	273	9	127	80	861	1,386	156
						Uninhabited								157
112	93	41	25	62	68	1	..	8	..	13	11	72	95	158
116	81	34	6	68	74	..	..	14	1	1	..	83	99	159
96	87	35	1	47	86	..	.	14	..	..	3	76	91	160
551	344	89	31	233	298	22	4	207	11	3	18	456	567	161
508	330	117	18	292	309	..	1	99	2	3	26	355	427	162
161	132	50	11	100	120	..	..	11	1	..	..	118	152	163
17	13	7	5	10	8	..	..	..	..	..	..	14	17	164
267	195	89	31	163	164	..	..	15	..	1	..	166	210	165
45	42	28	1	16	41	..	..	1	.	..	..	33	38	166
154	124	144	123	2	..	..	..	8	1	3	3	112	140	167
273	282	118	5	148	277	..	..	7	..	..	..	177	157	168
182	100	119	19	60	80	..	..	3	1	..	2	120	240	169
						Uninhabited								170
243	80	103		124	80	1	.	15		1	81	170	264	171
97	56	49	21	41	35	2		5		.	27	75	64	172

VILLAGE PRIMARY CENSUS ABSTRACT

Location Code No.	Name of Village	Area of Village in hectares	No of Occupied Residential Houses	No. of Households	Total Population (including Institutional and Houseless Population)			Scheduled Castes		Scheduled Tribes		Literates	
					P	M	F	M	F	M	F	M	F
(1)	(2)	(3)	(4)	(5)	(6)	(7)	(8)	(9)	(10)	(11)	(12)	(13)	(14)
173	Kolambi	1,056.00	209	210	1,348	725	623	11	6	18	20	341	78
174	Dabha	879.00	244	272	1,519	760	759	34	27	9	10	297	63
175	Bhamren ..	723.20	3	3	19	9	10		.	..		1	..
176	Masola Kh. ..	625 00	60	60	379	197	182		.	..		114	62
177	Dastapur . ..	575.00	147	148	655	331	324	8	13	1		150	50
178	Kasola .. .	1,985 00	283	283	1,455	740	715	118	98	..	.	379	185
179	Motsawanga .	1,034.00	149	149	743	371	372	2	6	263	266	143	45
180	Ichori ..	644 00	106	106	586	297	289	..	..	..		160	76
181	Bitoda Bhoyar	799.00	176	181	945	482	463	19	17	19	13	295	122
182	Sarsi . ..	1,262.00	249	249	1,195	589	606	9	10	123	127	248	65
183	Falegaon ..	674 00	151	151	818	447	371	56	44	3	..	313	161
184	Dhanora Kh. ..	799.00	118	118	663	364	299	21	15	..	..	200	58
185	Kalamba .	1,457.00	264	265	1,511	772	739	8	6	..	..	449	142
186	Khapardari ..	426.00	1	6	6	6	..	1		..	..	2	..
187	Sawargaon ..	811.00	230	277	1,219	612	607	8	11	61	48	312	128
188	Warda	808.00	148	148	761	397	364	53	38	70	64	197	70
189	Girol	1,642.00	450	451	2,363	1,203	1,160	118	112	82	95	720	361
190	Pimpri	516.00	54	61	372	185	187	17	25	16	21	100	22
191	Devthana .. .	720 00	91	93	524	267	257	.	..	26	17	124	50
192	Somthana .	598 00	250	250	1,457	757	700	3	2	128	132	477	186
193	Vitholi . .	1,253.00	286	289	1,724	904	820	36	42	196	181	608	318
194	Ramtirth	192.00	63	65	311	150	161	2	4	53	59	72	46
195	Karkheda .	670 00	299	302	1,588	811	777	46	31	185	157	439	261
196	Talar Bk .. .	1,131.00	226	240	1,245	641	604	55	55	219	195	297	105
197	Kali	937.00	193	193	1,065	522	543			244	234	276	136
198	Waroli	1,722 00	355	359	1,997	995	1,002	98	107	122	120	469	211
199	Panchala	573 00	99	99	608	315	293	1	..	82	77	146	42
200	Dhanora Bk ..	1 088.00	169	169	932	474	458	21	14	..		213	95
201	*Wadgaon* . ..	60.00					*Uninhabited*						
202	Galamgaon ..	213 00	28	29	130	75	55	.	..	25	17	44	16
203	Mahuli	220 00	151	151	969	508	461	12	12	7	8	279	80
204	Chakur ..	310 00	22	22	85	42	43		..	..	.	16	5
205	Gavha . .	540.00	342	344	1,964	1,027	937	85	94	35	36	628	351
206	Asola Kh ..	1,160.00	324	333	1,997	1,050	947	42	45	24	24	547	173
207	Karva ..	846 00	218	220	1,162	606	556	2	2	115	86	281	102
208	Vilegaon .	551 00	66	67	345	174	171	2	2	95	98	94	36
209	Girat . .	376 00	81	81	482	243	239	12	17	148	148	88	19
210	Bhildongar .	858 00	159	162	1,098	551	547	2	1	134	152	255	69
211	Girda	821 00	176	181	961	480	481	18	16	15	11	226	99
212	Khapardari .	1,032.00	185	185	1,055	529	526	25	24	3	2	189	21
213	Bhadkumbha	780 00	93	98	679	339	340	15	15	..		160	45
214	Sangaon	1,069 00	233	237	1,316	683	633	163	140	..	.	345	94
215	Chincholi .	601 00	67	67	327	166	161	.	..			93	25
216	Shivni	467 00	199	199	1,177	608	569	38	33	..		338	105
217	Nandgaon	477 00	94	94	517	259	258	4	1	.	..	173	99
218	Chinchkhed	889.00	155	155	801	402	399	13	10	..	..	170	46
219	Depul .	831 00	222	224	1,238	629	609	16	12	..	.	331	75
220	Warajahagir	1,352.00	447	451	2,452	1,228	1,224	183	169	258	270	554	207
221	Asegaon . .	769 00	290	290	1,626	856	770	27	24	1	2	496	332
222	Pimpalgaon	948 00	251	253	1,377	688	689	153	148	20	15	351	131
223	Dabhadi .	1,016 00	227	233	1,222	629	593	42	57	32	36	236	59
224	Shegi ..	785 00	161	161	1,089	541	548	18	15	2	2	261	104
225	Shendurjana	2,056.00	456	462	2,550	1,345	1,204	50	35	111	110	771	256
226	Khambala . ..	460.00	99	99	591	287	304	63	65	219	236	122	46
227	Dhoni	2,092.00	190	191	1,105	538	567	27	34	473	485	255	74
228	Hatoli	2,189 00	123	127	607	314	293	4	1	43	31	173	89
229	Amdari .	257.00	151	151	796	403	393	4	7	86	90	197	67
230	Hatana ..	317 00	72	73	410	221	189	1	..	10	13	109	40

MAIN WORKERS														
Total Main Workers (I–IX)		Cultivators (I)		Agricultural Labourers (II)		Household Industry, Manufacturing, Processing, Servicing and Repairs [V (a)]		Other Workers [III, IV, V (b) and VI to IX]		Marginal Workers		Non-Workers		Location Code No.
M	F	M	F	M	F	M	F	M	F	M	F	M	F	
(15)	(16)	(17)	(18)	(19)	(20)	(21)	(22)	(23)	(24)	(25)	(26)	(27)	(28)	(1)
412	256	188	18	201	237	2		21	1	1	6	312	361	173
392	254	159	93	191	154	5		37	7	62	177	306	328	174
6	1	4		2	1						5	3	4	175
99	66	49	26	44	40	2		4		1	23	97	93	176
238	212	142	66	90	145			6	1	4	1	89	111	177
392	334	203	121	165	211	..	1	24	1	6	15	342	366	178
229	196	173	135	50	61			6		4	27	138	149	179
162	121	89	52	61	68		..	12	1	24	65	111	103	180
246	18	152	8	63	5	2	..	29	5	39	231	197	214	181
341	307	105	75	58	50		..	178	182	26	56	222	243	182
220	201	90	8	92	188	9	..	29	5	5	..	222	170	183
179	131	81	63	72	65	2	.	24	3	.	1	185	167	184
428	411	207	158	193	252		.	28	1	33	35	311	293	185
6					.	.	..	6		..	..	..	..	186
377	357	143	116	201	229	1	3	32	9	1	4	234	246	187
234	226	135	137	91	88	.	1	8	..	.	1	163	137	188
681	403	191	6	326	389	35	.	129	8	31	14	491	743	189
103	100	34	23	58	76	..	..	11	1	5	4	77	83	190
154	145	107	108	42	37	..	..	5	..	..	..	113	112	191
410	305	116	71	212	230	4	..	78	4	6	1	341	394	192
430	153	135	8	166	133	17	3	112	9	1	10	473	657	193
102	83	29	14	61	68	1	.	11	1	3	19	45	59	194
469	278	136	5	237	256	25	9	71	8	..	.	342	499	195
388	286	143	62	226	221	8	1	11	2	1	3	252	315	196
348	275	135	38	165	225	8	8	40	4	..	14	174	254	197
575	424	190	9	327	409	5	..	53	6	..	.	420	578	198
163	151	101	85	50	66	.	..	12	..	8	3	144	139	199
291	239	108	58	170	177	7	3	6	1	..	..	183	219	200
							Uninhabited							201
51	16	15	1	30	15	..	..	6	..	.	..	24	39	202
300	304	121	7	153	297		..	26	..	2	1	206	156	203
26	28	8	12	16	16	..	..	2	..	1	..	15	15	204
562	360	151	42	306	313	.	..	105	5	3	1	462	576	205
582	403	234	79	318	323	13	..	17	1	..	..	468	544	206
332	259	171	24	153	235	.	..	8	..	1	..	273	297	207
98	115	68	82	29	32	.	..	1	1	..	..	76	56	208
159	136	101	80	54	49	..	..	4	1	.	..	84	109	209
329	256	181	90	141	163	..	..	7	3	..	..	222	291	210
285	271	127	107	110	132	6	..	42	32	..	4	195	206	211
316	271	122	82	179	188	1	.	14	1	..	..	213	255	212
193	183	72	3	107	180	5	..	9	..	..	..	146	157	213
386	300	178	26	173	273	6	..	29	1	15	57	282	276	214
97	49	61	3	34	46	..	..	2	..	3	25	66	87	215
325	241	174	102	115	137	1	..	35	2	2	..	281	328	216
145	104	113	68	16	35	.	..	16	1	1	37	113	117	217
229	193	82	66	128	126	..	..	19	1	1	..	172	206	218
369	263	205	136	133	122	8	3	23	2	..	..	260	346	219
691	506	313	163	242	307	33	22	103	14	21	133	516	585	220
424	91	116	..	157	87	10	..	135	4	9	6	423	673	221
407	356	185	83	178	271	1	2	43	..	8	13	273	320	222
359	324	166	142	150	174	14	6	29	2	3	12	267	257	223
285	247	110	85	135	158	2	4	38	..	1	1	255	300	224
699	507	255	62	338	441	3	..	103	4	..	6	647	691	225
172	154	77	70	85	83	3	..	7	1	..	27	115	123	226
317	134	180	64	125	68	..	..	12	2	..	27	221	406	227
192	130	67	25	109	100	6	2	10	3	..	..	122	163	228
231	190	97	78	114	105	2	1	18	6	..	5	172	198	229
109	103	54	.	46	103	1	..	8	.	2	9	110	77	230

VILLAGE PRIMARY CENSUS ABSTRACT

Location Code No.	Name of Village	Area of Village in hectares	No of Occupied Residential Houses	No. of Households	Total Population (including Institutional and Houseless Population)			Scheduled Castes		Scheduled Tribes		Literates	
					P	M	F	M	F	M	F	M	F
(1)	(2)	(3)	(4)	(5)	(6)	(7)	(8)	(9)	(10)	(11)	(12)	(13)	(14)
231	Bhuli	1,214 00	333	343	1,877	948	929	73	83	76	73	495	192
232	Deurwadi	796 00	46	46	235	114	121	9	17	30	28	56	26
233	Chikhali	532 00	105	105	606	290	316	27	28	.	..	163	76
234	Sojana	326 00	160	160	877	443	434	14	12	3	2	241	81
235	Gadegaon	901.00	150	150	748	382	366	25	18	14	15	238	113
236	Waigaul	2,082.00	406	419	2,510	1,340	1,170	8	6	31	34	702	211
237	Sawali	720 00	165	165	866	430	436	70	74	143	151	191	80
238	Pohara Devi	703 00	545	545	3,149	1,683	1,466	119	115	121	96	944	300
239	Naigaon Bandi	212 00	2	3	4	4	.	.	.	.	.	2	..
240	Pimpalshenda	583 00	52	55	241	123	118	4	..	103	108	50	1
241	Ratanwadi	397 00	96	96	530	263	267	3	3	260	264	133	69
242	Fulumari	1,462 00	579	582	3,340	1,749	1,591	11	11	67	65	711	150
243	Palodi	1,668.00	451	458	2,846	1,507	1,339	16	18	738	649	636	181
244	Gosta	1,852 00	139	139	801	425	376	3	5	100	83	119	29
245	Mendra	1,144 00	61	61	376	165	211	4	3	69	78	60	35
246	Vatphal	450 00	172	172	890	451	439	11	10	227	230	151	25
247	Hiwara Kh	694 00	143	143	901	447	454	9	20	166	160	179	48
248	Kumbhi	803 00	161	161	786	390	396	8	6	.		191	65
249	Lahi	418.00	74	74	400	198	202	11	7			107	26
250	*Chukamba*	347.00					*Uninhabited*						
251	Ingalwadi	277 00	104	105	577	282	295	8	9	63	69	165	54
252	Rui	1,714.00	288	293	1,411	698	713	44	51	310	313	197	76
253	Shendona	903.00	359	362	1,971	974	997	29	36	230	255	311	74
254	Umari Bk.	1,308 00	341	353	2,102	1,091	1,011	58	56	133	118	587	319
255	Gondegaon	951 00	99	100	600	314	286	..		113	95	115	34
256	*Gogai*	136.00					*Uninhabited*						
257	Dhawanda	356 00	164	164	945	509	436	10	10	58	55	338	101
258	*Kakadchikhali*	262 00					*Uninhabited*						
259	Wadgaon	315.00	52	52	248	126	122	29	29	18	15	48	18
260	Amkinhi	1 806 00	169	169	989	514	475	28	32	99	111	156	38
261	Yashawantnagar	249 00	38	38	195	93	102	3	1	35	47	53	23
262	Vasantnagar	174 00	17	19	116	59	57		.	17	14	24	10
263	Vasantwadi	358.00	158	158	989	498	491	..	..	..	..	233	56
	Grand Total	156,793 24	34,701	35,222	189,990	97,250	92,740	5,264	5,098	11,369	11,026	50,293	21,233

MAIN WORKERS														
Total Main Workers (I-IX)		Cultivators (I)		Agricultural Labourers (II)		Household Industry, Manufacturing, Processing, Servicing and Repairs [V (a)]		Other Workers, [III, IV, V (b) and VI to IX]		Marginal Workers		Non-Workers		Location Code No.
M	F	M	F	M	F	M	F	M	F	M	F	M	F	
(15)	(16)	(17)	(18)	(19)	(20)	(21)	(22)	(23)	(24)	(25)	(26)	(27)	(28)	(1)
482	345	202	156	193	176	7	1	80	12	49	109	417	475	231
71	1	36	.	27	1	.	..	8	.	1	17	42	103	232
175	165	126	5	46	159	1	..	2	1		5	115	146	233
269	234	118	84	130	150	1	.	20	.			174	200	234
232	200	113	16	106	184	3	..	10	..		2	150	164	235
638	454	298	152	279	297	8	1	53	4		.	702	716	236
256	204	138	125	84	75	7	2	27	2	1	11	173	221	237
873	644	230	56	481	578	20	1	142	9	8	1	802	821	238
4	..	4	..	..	..	.	..	..	..		..	.	..	239
92	38	14	..	63	36	..	..	15	2	1	33	30	47	240
152	117	61	1	80	116	..	..	11	..	..	.	111	150	241
918	671	547	384	299	284	2	..	70	3	6	41	825	879	242
812	646	336	228	412	413	8	1	56	4	2	45	693	648	243
248	216	115	107	119	106	..	..	14	3	..	.	177	160	244
112	104	55	34	50	70	1	..	6	..			53	107	245
265	230	133	92	117	136	..	2	15	..	3	22	183	187	246
278	252	66	58	193	194	..	..	19	..	.	3	169	199	247
231	147	102	31	95	116	10	..	24	..	10	69	149	180	248
109	41	44	8	56	33	2	..	7	..	7	64	82	97	249
							Uninhabited							250
167	127	72	44	82	83	6	..	7	..	..	4	115	164	251
428	347	149	82	246	256	3	6	30	3	..	..	270	366	252
576	505	225	160	307	343	..	..	44	2	..	.	398	492	253
540	35	226	14	238	18	7	1	69	2	3	454	548	522	254
188	147	68	37	108	109	2	1	10	..	..	6	126	133	255
							Uninhabited							256
253	141	115	49	114	92	1	..	23	..	40	72	216	223	257
							Uninhabited							258
75	73	43	39	32	33	..	1	..	..	..	..	51	49	259
288	235	125	55	150	179	..	..	13	1	..	..	226	240	260
64	68	30	4	32	64	..	..	2		..	.	29	34	261
43	37	27	..	13	35	3	2	..	..	..	..	16	20	262
279	248	139	105	120	143	4	..	16	..	11	40	203	203	263
54,586	39,757	22,256	10,009	25,751	28,905	779	170	5,800	673	902	3,914	41,762	49,069	

URBAN PRIMARY CENSUS ABSTRACT

Location Code No.	Name of Town/Ward	Area of Town/Ward in km²	No. of Occupied Residential Houses	No. of Households	Total Population (including Institutional and Houseless Population)			Scheduled Castes		Scheduled Tribes		Literates	
					P	M	F	M	F	M	F	M	F
(1)	(2)	(3)	(4)	(5)	(6)	(7)	(8)	(9)	(10)	(11)	(12)	(13)	(14)
VI		7.12	3,006	3,097	17,875	9,345	8,530	400	356	372	328	6,096	4,231
	Ward No. 1		239	244	1,180	615	565	20	13	53	50	389	296
	Ward No 2		153	153	829	424	405	53	53	16	17	249	135
	Ward No 3		168	168	898	489	409	2	6	20	21	314	232
	Ward No. 4		112	112	757	396	361	..	..	..		243	154
	Ward No. 5		126	126	817	408	409	..	..	..		199	140
	Ward No 6		120	144	992	511	481	..	..	8	4	350	297
	Ward No. 7		126	129	809	414	395	..	..	3	3	225	171
	Ward No 8		132	132	861	433	428	47	54	87	85	257	192
	Ward No. 9		130	130	895	461	434	73	63	..		235	164
	Ward No. 10		134	138	986	517	469	10	12	9	12	306	231
	Ward No. 11		137	137	817	428	389	10	9	..		251	143
	Ward No 12		95	101	672	353	319	..			..	283	212
	Ward No 13		122	122	675	335	340	6	2	6	13	260	232
	Ward No. 14		124	125	721	388	333		..	22	13	271	204
	Ward No 15		112	137	911	475	436	..	..			268	180
	Ward No. 16		179	179	833	438	395	3	5	18	14	372	309
	Ward No. 17		173	173	974	493	481	18	14	39	23	336	237
	Ward No 18		216	216	1,147	583	564	42	43	24	18	418	299
	Ward No. 19		89	97	429	228	201	12	4	18	17	176	121
	Ward No. 20		319	334	1,672	956	716	104	78	49	38	694	349

4 MANGRULPIR TAHSIL

MAIN WORKERS														
Total Main Workers (I-IX)		Cultivators (I)		Agricultural Labourers (II)		Household Industry, Manufacturing, Processing, Servicing and Repairs [V (a)]		Other Workers [III, IV, V (b) and VI to IX]		Marginal Workers		Non-Workers		Location Code No.
M	F	M	F	M	F	M	F	M	F	M	F	M	F	
(15)	(16)	(17)	(18)	(19)	(20)	(21)	(22)	(23)	(24)	(25)	(26)	(27)	(28)	(1)
4,374	881	598	80	1,019	617	117	45	2,640	139	205	221	4,766	7,428	VI
281	95	63	18	60	69	2	1	156	7	.	9	334	461	
225	74	33	2	88	43	5	5	99	24	..	51	199	280	
224	38	35	4	34	23	8	4	147	7	16	4	249	367	
191	9	24	..	17	6	..	..	150	3	9	..	196	352	
206	22	28	..	63	21	9	1	106	.	2	.	200	387	
211	3	39	..	23	..	6	2	143	1	19	9	281	469	
204	36	23	..	113	35	..	..	68	1	1	..	209	359	
215	69	17	..	38	56	2	3	158	10	..	..	218	359	
247	44	21	1	106	39	32	4	88	..	..	..	214	390	
224	24	46	1	45	20	1	..	132	3	14	6	279	439	
203	45	22	4	76	36	6	..	99	5	2	59	223	285	
141	6	28	..	8	1	..	..	105	5	..	..	212	313	
147	26	30	1	8	10	1	..	108	15	8	4	180	310	
198	35	27	4	25	26	1	..	145	5	5	8	185	290	
265	52	56	11	105	34	..	..	104	7	1	..	209	384	
206	26	20	5	5	8	3	2	178	11	4	14	228	355	
228	41	17	3	62	26	4	3	145	9	3	51	262	389	
269	76	26	7	58	58	4	4	181	7	4	4	310	484	
112	28	28	16	6	4	5	5	73	3	11	1	105	172	
377	132	15	3	79	102	28	11	255	16	106	1	473	583	

VILLAGE PRIMARY CENSUS ABSTRACT

Location Code No.	Name of Village	Area of Village in hectares	No of Occupied Resinden-tial Houses	No. of House-holds	Total Population (including Institutional and Houseless Population)			Scheduled Castes		Scheduled Tribes		Literates	
					P	M	F	M	F	M	F	M	F
(1)	(2)	(3)	(4)	(5)	(6)	(7)	(8)	(9)	(10)	(11)	(12)	(13)	(14)
1	Deothana Khamb	1,124.33	133	133	663	336	327	4	6	73	62	158	37
2	Pangra Bandi	1,618 55	296	296	1,441	753	688	22	16	185	180	415	161
3	Jamb Wasu	1,008.90	304	313	1,500	759	741	23	19	197	191	351	125
4	Malegaon Najik Kinhi	1,422.71	182	182	810	419	391	21	18	230	225	186	53
5	Pimpalshenda	616 01	88	88	429	223	206	5	2	144	144	83	25
6	Wadi Ramrao .	461 14	63	63	298	140	158	11	5	54	59	72	21
7	Kawardari	1,376.62	190	190	1,058	526	532	5	4	263	268	222	31
8	Wardari Kh. ..	653 19	80	81	415	203	212	2	4	70	58	88	18
9	Kutardoh .	559 85	80	81	458	215	243	.	..	211	240	50	1
10	Amana	421.75	130	134	659	386	273	5	4	54	13	270	73
11	Musalwadi .	490 17	169	175	841	420	421	24	25	379	378	185	38
12	Mandoli	698.73	50	50	240	127	113	2		46	35	56	5
13	Gangalwadi ..	90 00	78	78	318	153	165	.	.	151	162	70	17
14	Bhamatwadi .	70.00	54	54	284	146	138	.	1	138	134	69	17
15	Marsul .	3,710.00	233	233	1,289	662	627	19	17	5	2	384	167
16	Koldara . ..	162 54	74	74	410	195	215	..	..	195	215	61	8
17	Kulkamatha ..	1,258.00	70	70	394	195	199	..	..	94	93	99	25
18	Meghi . .	3,352.02	665	668	3,802	1,902	1,900	147	166	115	110	1,152	601
19	Bramhanwada N. Marsul ..	1,057.24	254	254	1,398	705	693	27	32	49	41	396	119
20	*Dholi* . .	147.76			———		*Uninhabited*	———					
21	Rajura	1,127.99	387	387	1,863	936	927	130	137	10	20	524	217
22	Sudi	1,329.89	111	111	701	341	360	1	1	95	88	66	20
23	Khairkhede ..	1,470.86	203	203	1,095	530	565	6	2	388	396	184	27
24	Udi	1,254.47	208	208	1,087	530	557	14	13	270	298	210	56
25	Jaulka .	1,333.06	384	385	1,930	999	931	56	52	177	163	572	279
26	Wardari Bk. ..	1,501.17	193	193	1,076	536	540	15	12	94	106	209	40
27	Kinhi Raja ..	2,921.71	718	723	3,875	1,922	1,953	64	71	301	377	1,241	498
28	Wakapur	281.94	40	42	212	110	102	9	11	6	9	57	24
29	Sonala	991.14	184	188	951	468	483	33	31	3	5	298	146
30	Pimpri Bk. ..	1,228.76	191	193	1,009	526	483	8	5	4	4	254	96
31	Dudhkhed . ..	716 21	101	101	519	257	262	2	5	10	9	111	47
32	Soyata	1,030.65	157	157	783	400	383	35	30	3	4	198	86
33	Bhovata	488.21	95	95	498	261	237	27	19	..	..	107	40
34	Borala	516.00	123	123	627	318	309	1	5	58	65	145	46
35	Mairaldoha .	752.42	247	248	1,334	697	637	55	58	124	111	354	117
36	Yeranda	534.55	194	194	1,066	549	517	7	10	91	88	329	100
37	Giwha	960.25	133	133	687	345	342	5	7	104	100	119	35
38	Hanwatkheda ..	794.15	138	138	730	356	374	5	7	110	119	126	34
39	Jamkheda	827.63	130	130	676	344	332	11	9	131	129	177	63
40	Mauje Ansing ..	1,880.48	73	73	393	193	200	15	15	16	22	95	48
41	Dawha	986.93	218	227	1,288	658	630	18	14	21	14	260	93
42	Kurla	500.42	155	157	861	433	428	34	29	20	16	196	88
43	Sukanda	1,092.75	213	216	1,183	582	601	6	8	1	3	305	137
44	Ridhora	386.11	111	111	545	289	256	9	7	11	7	191	65
45	Goksawangi ..	711.50	95	95	510	249	261	13	11	..	..	108	33
46	Mungla	371.67	631	631	3,321	1,698	1,623	57	72	264	237	936	379
47	Bhaurad	843.08	136	136	690	346	344	16	15	285	289	168	37
48	Bhildurg	537.91	48	48	236	108	128	5	8	103	120	10	..
49	Savlad	335.61	45	45	244	122	122	10	15	111	105	29	2
50	*Kharodi*	607.97			———		*Uninhabited*	———					
51	Tarodi	337.70	170	170	857	425	432	27	30	40	43	210	86
52	Kolgaon Bk. .	962.67	145	145	781	408	373	16	16	1	1	211	65
53	Kolgaon Kh. ..	589.43	32	32	223	118	105	..	..	..	..	49	15
54	Regaon	1,550.84	159	159	856	419	437	8	11	72	75	202	62
55	Dongar Kinhi ..	1,017.89	345	345	1,895	967	928	53	50	60	50	541	246
56	Kherdi	533.00	77	77	431	223	208	4	3	..	..	89	21
57	Kalambeshwar ..	973.77	141	142	863	435	428	8	6	46	43	202	72
58	Warangi	371.31	103	103	589	310	279	16	25	31	29	163	61

MAIN WORKERS														
Total Main Workers (I–IX)		Cultivators (I)		Agricultural Labourers (II)		Household Industry, Manufacturing, Processing, Servicing and Repairs [V (a)]		Other Workers [III, IV, V (b) and VI to IX]		Marginal Workers		Non-Workers		Location Code No.
M	F	M	F	M	F	M	F	M	F	M	F	M	F	
(15)	(16)	(17)	(18)	(19)	(20)	(21)	(22)	(23)	(24)	(25)	(26)	(27)	(28)	(1)
180	185	136	127	33	57	..	..	11	1	.	..	156	142	1
448	444	241	238	179	201	8	4	20	1		.	305	244	2
437	272	182	27	217	242	9	1	29	2	14	.	308	469	3
258	216	151	131	85	85	8	.	14	..	5	32	156	143	4
121	85	79	63	32	21	.	.	10	1	26	32	76	89	5
81	91	48	59	22	29	11	3	..	..	7	3	52	64	6
285	256	187	171	78	85	2	..	18	.	2	..	239	276	7
116	118	89	63	27	55	..	..	..	..	1	9	86	85	8
130	132	90	91	37	41	..	.	3	.	1	1	84	110	9
197	110	67	50	64	55	7	1	59	4	11	3	178	160	10
247	229	86	57	142	168	2	..	17	4	..	12	173	180	11
53	12	27	6	10	6	1		15	..	15	34	59	67	12
101	107	47	65	51	41		.	3	1	.	..	52	58	13
86	90	54	59	29	31	.	..	3	..	.	3	60	45	14
380	354	170	6	171	348	6	..	33	.	1	..	281	273	15
123	139	71	83	52	56	.	..	.	..	.	.	72	76	16
114	103	92	74	20	29	..	..	2	..	1	4	80	92	17
1,075	651	378	167	433	455	55	5	209	24	53	98	774	1,151	18
410	364	213	129	159	235	3	.	35	..	.	16	295	313	19
						Uninhabited								20
618	459	268	98	274	350	22	7	54	4	1	..	317	468	21
199	165	142	81	56	84	..	..	1	.		..	142	195	22
327	296	175	136	141	159	1	.	10	1		.	203	269	23
316	298	179	152	82	99	.	.	55	47	9	11	205	248	24
547	378	185	147	207	222	13	4	142	5	2	3	450	550	25
349	303	155	92	174	209	..	..	20	2	..	..	187	237	26
1,102	352	469	72	442	271	36	4	155	5	11	511	809	1,090	27
47	9	17	1	21	8	..	..	9	..	16	47	47	46	28
223	45	122	23	44	22	4	..	53	..	64	164	181	274	29
307	214	195	103	99	111	2	..	11	..	2	32	217	237	30
144	135	51	42	83	91	5	2	5	..	6	10	107	117	31
222	5	112	3	97	1	2	.	11	1	9	101	169	277	32
152	133	76	73	63	60	4	..	9	..	..	.	109	104	33
187	122	105	32	73	90	1	.	8	..	.	8	131	179	34
405	226	207	90	176	136	4	..	18	..	13	167	279	244	35
332	269	193	159	104	108	..	..	35	2	1	..	216	248	36
175	97	71	39	76	55	6	1	22	2	29	101	141	144	37
208	195	64	72	124	123	2	..	18	..	..	1	148	178	38
188	73	106	33	54	40	5	..	23	..	15	9	141	250	39
120	108	42	18	76	90	..	..	2	..	..	..	73	92	40
347	326	100	36	193	290	2	..	52	..	..	14	311	290	41
264	229	124	111	119	117	7	..	14	1	..	..	169	199	42
332	210	154	62	128	146	11	1	39	1	8	77	242	314	43
164	126	57	36	91	90	..	..	16	..	6	10	119	120	44
152	165	88	48	56	116	..	..	8	1	5	11	92	85	45
896	671	382	206	403	458	15	3	96	4	87	245	715	707	46
202	116	83	30	101	86	6	..	12	..	2	107	142	121	47
82	87	22	1	57	86	..	..	3	..	..	..	26	41	48
83	87	31	3	51	84	..	..	1	..	..	.	39	35	49
						Uninhabited								50
257	254	135	102	101	152	8	..	13	..	..	..	168	178	51
252	263	125	114	114	149	2	..	11	..	..	..	156	110	52
71	71	52	51	19	20	..	..	..	..	..	..	47	34	53
251	227	126	97	118	130	..	..	7	..	..	..	168	210	54
573	451	310	174	222	276	12	1	29	..	..	1	394	476	55
143	113	71	..	64	113	..	..	8	..	..	..	80	95	56
229	171	133	53	89	115	2	..	5	3	9	7	197	250	57
176	131	74	21	98	110	..	..	4	..	..	1	134	147	58

VILLAGE PRIMARY CENSUS ABSTRACT

Location Code No.	Name of Village	Area of Village in hectares	No. of Occupied Residential Houses	No of Households	Total Population (including Institutional and Houseless Population)			Scheduled Castes		Scheduled Tribes		Literates	
					P	M	F	M	F	M	F	M	F
(1)	(2)	(3)	(4)	(5)	(6)	(7)	(8)	(9)	(10)	(11)	(12)	(13)	(14)
59	Dawhi ..	401.04	158	158	833	447	386	14	16	..	.	290	79
60	Irla .	584 17	125	126	735	362	373	33	36			242	98
61	Nagardas . ..	1 044.15	165	165	932	465	467	7	10	21	21	315	92
62	Bordi .	288.97	50	54	312	143	169				.	80	65
63	Khirda . .	533 50	175	175	956	481	475	17	19	13	14	212	54
64	Borgaon .	698 20	157	158	871	447	424	10	11	..		198	68
65	Pimpla ..	233.97	83	83	485	254	231	2	7	71	64	98	15
66	Amkhed	738.14	152	152	834	439	395	32	30	5	3	246	84
67	Dubelwel	917.11	156	156	845	429	416	9	9		.	274	99
68	Karli ..	1,339 48	216	216	1,272	643	629	17	23	64	59	341	138
69	Guni	595 05	88	88	446	224	222	9	4			97	36
70	Tornala .. .	1,182.87	232	234	1,331	680	651	9	10			341	130
71	Kinkheda .	910.79	118	119	628	302	326	9	5	22	30	145	70
72	Sawanga Jahagir	1,014 65	213	216	1,173	594	579	18	17	201	193	311	78
73	Kondala Mahali	683 52	138	142	764	382	382	11	13	..	..	212	76
74	Sonwal *alias* Januna	284 13	105	105	597	314	283	2	4	143	133	160	39
75	Tandali Shewai ..	978 39	174	184	937	477	460	62	59	..	..	225	77
76	Pardi Takmor	1,319.43	319	319	1,830	940	890	79	76	90	67	611	271
77	Pandav Umra	737 00	138	157	923	467	456	11	14	..	.	167	40
78	Malegaon Bhat Umra .	618 38	92	92	552	274	278	1	2	..	..	103	26
79	Bhat Umra .	725.74	149	149	800	406	394	41	44	.		239	106
80	Surala	586.73	106	106	591	291	300	9	13	11	9	151	62
81	Pangri Dhankute	1,029.46	96	96	539	278	261	1	5		..	118	21
82	Jodgavhan .	898.93	190	190	1,045	551	494	3	1	..		241	49
83	Masala Kh. .	639.42	129	129	729	363	366	6	3	20	23	146	39
84	Khadki Izara	922.44	125	126	655	331	324	9	13	7	6	141	39
85	Tapowan .	411.70	5	5	23	13	10		.	..	..	3	1
86	Pangri Navghare	1,266.77	331	336	1,786	907	879	48	44	9	9	528	128
87	Kolhi ..	226 53	29	29	179	93	86		.	..	..	55	31
88	*Bolhi*	315.46			———		*Uninhabited*	———					
89	Malegaon Jahagir	1,422.71	1,956	1,975	10,727	5,497	5,230	471	465	106	99	3,686	2,271
90	Wadap	444.65	138	139	806	418	388	31	28	..	..	248	116
91	Pangri Kute	1,029.46	293	295	1,562	799	763	117	108	4	7	484	202
92	Dharpimpri .	295.30	50	50	256	134	122	6	4	18	10	64	27
93	Chandas .	978.72	226	232	1,156	542	614	112	116	30	29	315	111
94	Kalamgavhan .	753.24	204	208	1,241	614	627	40	41	..	..	302	153
95	Kenwat .	1,864.92	544	547	3,003	1,529	1,474	160	178	4	1	903	400
96	Pimpri Sarhad	712.45	171	174	901	467	434	36	38	8	7	246	80
97	Kuksa .	455.12	102	102	532	264	268	7	11	..	..	144	49
98	Anchal	558.14	165	167	910	464	446	17	18	21	16	273	115
99	Tapowan . .	147.88	27	27	174	87	87	54	51	..	..	28	6
100	Jogeshwari .	271.64	104	104	606	307	299	10	6	..	..	150	48
101	Ganeshpur ..	528.31	91	91	489	227	262	.	..	..	..	114	53
102	Jamb Adhav ..	719.03	176	176	923	457	466	11	10	..	..	228	98
103	Nandhana ..	917.31	304	313	1,466	753	713	139	132	8	6	446	198
104	Ghata Pr. Shirpur	518.80	99	99	552	288	264	74	59	..	..	181	66
105	Mirzapur .	420.47	80	82	445	232	213	43	29	6	3	150	65
106	Pangarkhed .	335.47	61	64	404	205	199	90	90	3	3	68	22
107	Manka .	377.00	33	33	187	80	107	27	41	..	..	39	14
108	Ekamba .	1,412.00	316	317	1,632	826	806	38	26	36	38	522	217
109	Shirpur .. .	3,942.00	1,566	1,567	9,395	4,793	4,602	254	259	54	46	2,633	1,443
110	Keli	385.00	110	110	607	301	306	4	3	..	.	190	86
111	Bhera	715.73	131	132	643	326	317	.	..	..	..	212	103
112	Amani	1,220.57	351	354	1,900	922	978	48	55	216	250	484	190
113	Zodga Kh. . ..	441.17	41	43	204	112	92	..	..	4	3	57	18
114	Zodga Bk. .	337.56	60	60	313	160	153	.	..	..	..	71	27
115	Jambhrunwadi ..	3,548.00	52	52	299	147	152	8	4	45	44	50	14

MAIN WORKERS														
Total Main Workers (I–IX)		Cultivators (I)		Agricultural Labourers (II)		Household Industry, Manufacturing, Processing, Servicing and Repairs [V (a)]		Other Workers [III, IV, V (b) and VI to IX]		Marginal Workers		Non-Workers		Location Code No
M	F	M	F	M	F	M	F	M	F	M	F	M	F	
(15)	(16)	(17)	(18)	(19)	(20)	(21)	(22)	(23)	(24)	(25)	(26)	(27)	(28)	(1)
236	217	123	108	72	108	7		34	1	8		203	169	59
195	115	84	55	78	57	7	.	26	3	2	69	165	189	60
269	243	106	114	122	124	11	5	30	.	1	.	195	224	61
62	60	47	38	12	21	..		3	1	2	11	79	98	62
285	268	158	162	112	106	3		12	..	1	10	195	197	63
216	228	101	92	101	134	6	2	8	..	6	20	225	176	64
152	143	82	74	62	61	1	.	7	8		.	102	88	65
228	210	116	104	85	105	.		27	1	16	20	195	165	66
255	242	165	118	65	122	5	..	20	2	..		174	174	67
385	118	185	40	172	77	1	.	27	1	..	239	258	272	68
133	71	89	34	34	37	2	..	8	..	..	32	91	119	69
385	302	196	127	155	172	7	2	27	1	10	5	285	344	70
178	132	89	36	68	58	5	..	16	38	3	29	121	166	71
354	401	209	237	109	142	6	..	30	22	3	4	237	174	72
215	220	83	76	123	144	1	..	8	..	1	.	166	162	73
182	171	92	80	88	90	..	..	2	1	..	..	132	112	74
265	47	97	4	122	37	5	3	41	3	3	172	209	241	75
512	506	252	230	188	264	9	6	63	6	3	7	425	377	76
241	129	129	48	102	80	4	.	6	1	1	42	225	285	77
153	15	101	6	49	9		..	3	..	27	136	94	127	78
225	74	122	17	87	57	4	..	12	..	4	98	177	222	79
184	176	112	108	66	68	1	..	5	..	..	1	107	123	80
132	99	90	58	36	39	1	1	5	1	5	1	141	161	81
319	337	162	174	133	158	5	5	19	..	1	1	231	156	82
218	243	129	150	84	93	1	..	4	..	.	2	145	121	83
186	161	97	64	71	88	..	..	18	9	..	11	145	152	84
8	6	3	..	5	6	..	..	..	..	..	.	5	4	85
549	504	294	246	206	254	15	2	34	2	1	10	357	365	86
47	29	22	10	21	18	..	.	4	1		2	46	55	87
							Uninhabited							88
2,804	994	425	89	671	754	97	9	1,611	142	11	117	2,682	4,119	89
220	138	106	10	76	120	5	1	33	7	3	3	195	247	90
386	251	146	56	182	189	10	2	48	4	40	54	373	458	91
75	53	44	21	28	31	..	1	3	..	1	3	58	66	92
336	227	167	108	105	112	3	..	61	7	5	12	201	375	93
351	347	199	188	117	156	14	3	21	..	1	..	262	280	94
821	562	314	178	285	347	14	3	208	34	4	8	704	904	95
247	231	91	66	134	163	..	..	22	2	7	6	213	197	96
140	141	87	68	38	73	.	..	15	..	..	1	124	126	97
277	89	172	30	82	59	6	..	17	..	..	90	187	267	98
50	56	27	27	23	29	..	..	..	..	..	.	37	31	99
161	124	142	90	15	34	..		4	..	..	..	146	175	100
140	57	90	14	47	43	..	.	3	..	.	130	87	75	101
292	206	224	152	47	54	5	.	16	..	37	113	128	147	102
468	434	238	226	174	206	11		45	2	48	32	237	247	103
159	159	93	97	58	62	2	.	6	.	5	2	124	103	104
122	115	56	55	50	60	1	.	15	..	..	..	110	98	105
139	134	68	69	63	65	..	.	8	..	..	..	66	65	106
46	56	15	19	28	37	..	..	3	..	..	..	34	51	107
479	404	247	177	196	224	1	..	35	3	..	..	347	402	108
2,524	1,483	859	375	1,017	1,068	48	7	600	33	22	58	2,247	3,061	109
181	125	92	34	75	90		..	14	1	..	50	120	131	110
171	146	78	66	74	80	3		16	..	2		153	171	111
517	534	192	112	192	173	56	73	77	176	1	1	404	443	112
53	3	35	1	14	2	..	..	4	.	6	17	53	72	113
89	46	40	13	42	33	.		7	..	8	16	63	91	114
98	86	69	59	29	27	..	..	..	..		9	49	57	115

VILLAGE PRIMARY CENSUS ABSTRACT

Location Code No	Name of Village	Area of Village in hectares	No of Occupied Residential Houses	No of Households	Total Population (including Institutional and Houseless Population)			Scheduled Castes		Scheduled Tribes		Literates	
					P	M	F	M	F	M	F	M	F
(1)	(2)	(3)	(4)	(5)	(6)	(7)	(8)	(9)	(10)	(11)	(12)	(13)	(14)
116	Sawargaon Barle	977 00	190	190	993	509	484	12	9	7	3	296	97
117	Dharkata	350 00	21	24	147	80	67	9	15	20	17	25	6
118	Kata	1,577 00	559	580	2,966	1,499	1,467	289	304			956	445
119	Kondala Zare	1,041 00	245	245	1,442	733	709	50	48			377	126
120	Kamathwada	205 00	56	56	349	179	170	8	5			93	50
121	Waghjai	173 00	44	44	238	121	117	3	7			64	13
122	Gondegaon	430 00	136	138	791	408	383	36	34	39	37	169	57
123	Sakra	423 00	119	119	625	321	304	8	6			171	58
124	Jambhrun Mahali	333 15	148	149	823	427	396	57	66	3	2	258	78
125	Bitoda Teli	532 26	85	89	432	198	234	35	46	21	26	102	52
126	Kajlamba	966 60	261	262	1,394	702	692	29	18			414	129
127	Kharola	733 44	140	140	824	440	384	49	56			241	71
128	Fulsakra	99 84	1	2	9	4	5			5	3		
129	Kalamba Mahali	966 60	339	340	1,929	995	934	71	63	3	1	678	267
130	Bramhanwada N Asola	264 00	79	79	453	227	226	..	.		.	120	49
131	Asola Jahagir	335.00	114	122	697	340	357	3	2		.	194	61
132	Chikhali Kh	344.00	74	74	412	214	198	6	10		.	100	29
133	Hisse Chikhali	91 00	10	10	73	35	38					32	10
134	Chikhali Bk	302 00	76	80	382	190	192	38	41	3	1	98	29
135	Adgaon N Kata	193.00	19	19	88	44	44	4	4			29	18
136	Zakalwadi	499.00	112	112	601	294	307	8	12			132	45
137	Sonkhas	678 00	173	178	930	464	466	14	15	6	6	257	92
138	Jambhun Parande	545 00	113	113	636	338	298	9	16			156	34
139	Tamashi	1,372.00	415	416	2,318	1,169	1,149	78	79	14	13	729	313
140	Wakad Pr Washim	2,290.79	41	41	218	110	108	.	..	.		49	18
141	Shelgaon Bondade	448 58	149	157	859	451	408	61	57	15	9	237	87
142	Bramhanwada Bk	181.23	23	23	125	58	67	..				24	13
143	Chiwara	901 55	281	281	1,405	708	697	61	48	.		413	178
144	Bramhanwada Kh.	150.16	17	17	79	43	36	11	8	.		10	2
145	Karanji	1,058 86	329	330	1,903	976	927	44	39	..		612	262
146	*Dharkaranji*	692.11			———		*Uninhabited*	———					
147	Shelgaon Bagade	603 41	63	63	343	178	165	4	3		.	75	20
148	Jamthi	211 00	1	1	2	2	.	..	..	.	..	1	
149	Kinhi Ghodmod	428.33	97	97	533	270	263	6	4	..	..	145	43
150	Tiwali	1,647 37	332	333	1,970	1,015	955	151	146	..	..	553	224
151	*Sakrapur*	339 14			———		*Uninhabited*	———					
152	Koyali Kh.	589.43	81	81	408	213	195	6	5	.	..	94	22
153	Koyali Bk.	962.67	173	173	961	499	462	110	96	.	..	261	87
154	Jaikhed	231.05	21	21	111	57	54	13	11	..	..	17	2
155	Netansa	1,295.04	350	351	2,031	1,014	1,017	157	168	..		524	177
156	Nawali	950 05	224	235	1,295	644	651	90	108	22	21	339	120
157	Gowardhan	2,073.03	482	482	2,545	1,313	1,232	158	147	51	42	803	343
158	Waghi Kh.	682.90	184	185	1,052	538	514	17	12	50	36	249	54
159	Wasari	881.14	284	287	1,547	833	714	101	90	.	.	472	124
160	Dudhala	135 89	107	109	688	350	338	22	24	7	5	183	57
161	Waghi Bk.	636.70	124	124	660	344	316	3	6	1	1	166	16
162	Shelgaon Khavne	392.67	58	58	344	162	182	6	7		..	97	34
163	Dapuri Kh.	670 19	14	14	79	34	45	..	..	.	..	7	.
164	Mutha	259 81	60	60	351	173	178	17	15			84	25
165	Dapuri Pr. Washim	396.17	65	68	368	195	173	2	1	.	..	89	24
166	Waghlud	613.41	111	111	583	297	286	35	36	.	.	188	91
167	Hiwara Rohila	859.76	210	211	1,203	609	594	42	48		..	342	206
168	Gawha	252.00	64	64	324	162	162	34	28		.	53	24
169	Dodki	254 00	68	68	356	177	179	60	64	..	..	71	10
170	Jambhrun Dharmaji	81.00	7	7	27	15	12	4	5	.		4	
171	Kakaddat	421.00	59	61	366	185	181	..	..	..	.	66	21
172	Supkhed	850 08	136	136	892	434	458	23	27	..	..	232	87
173	Kanadi	101.86	20	20	129	66	63	5	2	..	.	29	15

5 WASHIM TAHSIL

MAIN WORKERS														
Total Main Workers (I–IX)		Cultivators (I)		Agricultural Labourers (II)		Household Industry, Manufacturing, Processing, Servicing and Repairs [V (a)]		Other Workers [III, IV, V (b) and VI to IX]		Marginal Workers		Non-Workers		Location Code No.
M	F	M	F	M	F	M	F	M	F	M	F	M	F	
(15)	(16)	(17)	(18)	(19)	(20)	(21)	(22)	(23)	(24)	(25)	(26)	(27)	(28)	(1)
306	293	139	125	119	164	4	1	44	3	..	.	203	191	116
53	17	29	2	21	15			3			24	27	26	117
777	383	310	55	303	314	.		164	14	26	119	696	965	118
376	367	198	189	126	173	9	3	43	2	19	35	338	307	119
97	64	64	37	26	27	1	.	6	..	11	53	71	53	120
72	83	59	61	13	22	.	..	.	.	1	7	48	27	121
233	21	109	4	106	14	..		18	3	..	152	175	210	122
189	139	138	62	34	77	1	..	16	.		.	132	165	123
210	31	137	7	61	20	..	.	12	4	28	119	189	246	124
116	6	86	2	22	4	..	.	8	..	.	102	82	125	125
404	367	340	300	53	67	2	..	9	.	.	.	298	325	126
233	74	131	14	71	60	5	.	26	..	10	116	197	194	127
4	.	1	..	..	..	..		3		..	..	..	5	128
564	337	309	126	147	187	8	3	100	21	2	75	429	522	129
124	130	54	49	42	80	..	.	28	1	5	10	98	86	130
175	157	84	89	69	68	..	. .	22	..	23	64	142	136	131
116	47	67	8	30	38	1	1	18	.	10	88	88	63	132
19	18	11	12	2	2	.	.	6	4	8	8	8	12	133
121	135	34	40	58	88	..	..	29	7	8	3	61	54	134
21	13	1	1	12	12	..	.	8		2	2	21	29	135
191	168	81	76	93	92	.	.	17	.	..		103	139	136
281	251	154	147	88	102	..	.	39	2	3	22	180	193	137
193	68	88	22	83	45	..		22	1	3	99	142	131	138
689	699	413	412	206	269	3	5	67	13	4		476	450	139
42	3	37	3	4	..	..	.	1	..	24	36	44	69	140
254	180	126	77	109	103	..	.	19	.	..	7	197	221	141
36	35	17	15	16	20	..	..	3			.	22	32	142
433	370	217	172	183	186	15	8	18	4	1	13	274	314	143
31	20	7	2	22	18	..	..	2	.		2	12	14	144
566	262	303	38	223	221	12	2	28	1	.	4	410	661	145
						———	*Uninhabited*	———						146
104	104	53	60	43	44	3	.	5		.		74	61	147
2	..	..	.	2	..	..	..	..	..			.	.	148
157	89	69	11	82	78	..	.	6	..	3	35	110	139	149
587	415	252	143	276	268	19	3	40	1	2	60	426	480	150
						———	*Uninhabited*	———						151
131	124	90	70	40	54	..	..	1	.	2	3	80	68	152
271	195	159	95	95	98	4	2	13	..	24	74	204	193	153
30	33	19	19	11	14	..						27	21	154
551	297	265	90	212	202	6	.	68	5	51	231	412	489	155
360	323	164	114	143	203	2	2	51	4	5	7	279	321	156
712	449	406	246	215	192	8	1	83	10	5	6	596	777	157
314	266	128	8	171	258	8		7			.	224	248	158
458	448	308	247	115	199	2	2	33			3	375	263	159
196	207	127	133	52	74	..		17	..			154	131	160
190	95	91	27	87	68	..	.	12		14	85	140	136	161
87	95	58	61	24	34	..	..	5				75	87	162
19	21	15	12	4	9	..		..				15	24	163
90	72	54	36	31	36	..	.	5			.	83	106	164
117	115	76	57	24	49	14	9	3		2	4	76	54	165
122	20	84	10	25	8	2	.	11	2	60	113	115	153	166
335	192	149	21	144	168	12	3	30		.	.	274	402	167
99	64	47	27	48	37	1	..	3	.	1	26	62	72	168
107	69	53	19	44	44	4	6	6	.	.	18	70	92	169
12	5	..		11	5	..	..	1				3	7	170
107	124	42	44	60	79	..	.	5	1	..		78	57	171
242	231	148	148	75	83	..		19	.	9	44	183	183	172
37	9	30	1	6	7	.		1	1	..	28	29	26	173

VILLAGE PRIMARY CENSUS ABSTRACT

Location Code No	Name of Village	Area of Village in hectares	No of Occupied Residential Houses	No of Households	Total Population (including Institutional and Houseless Population)			Scheduled Castes		Scheduled Tribes		Literates	
					P	M	F	M	F	M	F	M	F
(1)	(2)	(3)	(4)	(5)	(6)	(7)	(8)	(9)	(10)	(11)	(12)	(13)	(14)
174	Dhanora Kh	334 63	93	94	518	264	254	5	2			147	42
175	*Chandkapur*	260 60					*Uninhabited*						
176	Bori Bk. ..	572 80	84	84	423	216	210	10	10			102	17
177	Masala Bk	209 27	38	38	173	84	89	16	11			27	.
178	Umra Shamsuddin	1,110 17	197	197	1,064	533	531	63	56	11	10	253	102
179	Degaon Pr. Ansing	401 49	38	38	251	133	118	..				71	12
180	Kharda P Ansing	722.00	118	118	632	323	309	11	7	.		173	53
181	Ukhi	782 31	110	112	645	345	300	2	5			72	10
182	Ansing .	1,880 48	1,084	1,084	5,787	2,957	2,830	165	176	26	32	1 654	855
183	Jawala .	871 44	117	117	585	306	279	96	79		.	156	45
184	Umra Kanase	701.44	156	157	908	481	427	7	7			218	54
185	*Mahyoghar Dube*	176.63					*Uninhabited*						
186	Pardi Asra	1,401 60	201	204	1,190	594	596	48	43		.	293	84
187	Babulgaon . .	855 57	147	147	929	480	449	80	69			209	66
188	Gonhi	599 09	2	2	7	6	1					3	1
189	Umra Maind .	387 00	48	49	301	157	144	8	6			88	27
190	Surkandi .	673 00	136	137	887	442	445	12	23	..	..	167	28
191	Jambhrun Bhite	247 00	56	56	280	152	128	81	72		.	68	13
192	Jambhrun Naoji	192 00	64	64	371	187	184	42	49	..		108	48
193	Walki Janagir	616.10	93	93	552	286	266	64	59	.		134	45
194	Shrigiri ..	177.41	40	40	197	101	96	30	32	.	.	35	11
195	*Dhavagiri* .	148 62					*Uninhabited*						
196	Tandali Bk.	722 67	159	162	854	448	406	39	30	1	.	322	136
197	Taktoda .. .	509.97	59	61	373	191	182	8	9	4	6	67	15
198	Somthana	440.38	90	96	512	264	248	29	22	9	9	142	44
199	Borala	519 10	107	107	535	268	267	10	16	..	..	108	39
200	Khandala Shirpur	460 74	150	150	865	446	419	9	9	..	.	259	94
201	Dhorkheda .	599.05	118	118	647	336	311	6	10	.	.	158	63
202	Kotha	393.14	113	113	689	363	326	9	7	..	.	190	67
203	Yevta	1,194.11	251	257	1,372	704	668	54	44	.	..	403	137
204	Daburi . ..	670 19	147	147	819	413	406	11	10	35	24	214	80
205	Masala Pen ..	792 17	232	232	1,261	664	597	76	66	27	18	341	154
206	Shelgaon Rajgure .	771.60	139	139	831	416	415	8	5	8	7	211	110
207	Bori Pen	965.26	202	202	1,194	595	599	186	183		.	331	120
208	Mangrul Zanak ..	1,569.34	341	354	1,817	921	896	187	214	9	10	490	167
209	Wadji ..	594 90	136	136	738	377	361	33	29		..	216	92
210	Lehani . ..	1,460.19	225	225	1,175	593	582	59	64	.		306	102
211	Karanji Pr Wakad	692.11	102	102	548	270	278	7	3	..	.	129	22
212	Gavandhala .	922.91	139	139	762	371	391		..		.	165	58
213	Nagzari . ..	276.11	65	65	313	157	156	15	10	.	.	64	14
214	Ukirkhed . ..	254 51	30	31	189	94	95	..	..	.	..	41	11
215	Mahagaon . ..	1,016 45	320	320	1,582	801	781	56	53	8	8	461	186
216	Balkhed .. .	553 01	234	255	1,403	700	703	22	17	6	6	386	145
217	Dhodap Bk. ..	777 90	282	284	1,563	776	787	61	57	8	5	386	119
218	Bhapur . ..	574.33	122	128	725	362	363	11	8	13	15	164	43
219	Gobhani	1,686.35	370	371	2,007	1,021	986	52	53	3	3	472	159
220	Tandulwadi ..	182.99	14	14	95	51	44	..	..	3	3	35	15
221	Dhodap Kh. .	588.77	124	124	767	391	376	61	57		.	196	68
222	Degaon	590.71	85	85	512	265	247	4	2		.	103	37
223	Linga Kotwal .	567.01	138	138	736	388	348	144	124	6	5	229	101
224	Kinkhed	494.11	112	112	628	324	304		.	11	5	128	45
225	Chinchamba Pen .	1,099.14	297	300	1,671	826	845	72	79	61	51	451	209
226	Hiwar Pen .	354 49	135	143	767	407	360	26	17	.		213	81
227	Pardi Tikhe	1.165.05	118	120	622	310	312	24	21	2	1	176	57
228	Khadki	393.19	39	39	232	125	107	..	.			54	8
229	Sirsala . ..	493.42	170	170	925	474	451	59	61	.	..	307	120
230	Mohaja Pr. Washim	893.54	182	182	1,037	512	525	18	13	..		305	174
231	Nagthana . ..	584.12	151	151	858	431	427	16	19	.	..	266	103

5 WASHIM TAHSIL

MAIN WORKERS														
Total Main Workers (I–IX)		Cultivators (I)		Agricultural Labourers (II)		Household Industry, Manufacturing, Processing, Servicing and Repairs [V (a)]		Other Workers [III, IV, V (b) and VI to IX]		Marginal Workers		Non-Workers		Location Code No
M	F	M	F	M	F	M	F	M	F	M	F	M	F	
(15)	(16)	(17)	(18)	(19)	(20)	(21)	(22)	(23)	(24)	(25)	(26)	(27)	(28)	(1)
148	111	94	49	43	62			11	.	3	43	113	100	174
						Uninhabited								175
133	108	105	..	28	108		..	..		.	3	83	99	176
57	28	38	2	19	26	.	.	..	.		..	27	61	177
278	231	119	95	112	128	4	1	43	7	21	37	234	263	178
65	69	40	45	23	24	1	.	1			3	68	46	179
191	158	99	88	71	70	3		18			26	132	125	180
186	157	99	14	84	143	.		3		..	3	159	140	181
1,629	629	382	131	601	454	47	3	599	41	5	67	1,323	2,134	182
177	93	75	9	89	84	6		7	..	19	87	110	99	183
270	187	157	96	96	91	1		16	.	21	85	190	155	184
						Uninhabited								185
366	335	188	182	129	150	17	1	32	2	1	5	227	256	186
268	257	164	167	84	89	8	.	12	1	7	18	205	174	187
5	..	5	.	..	..	..	..	..	.	..	.	1	1	188
83	57	60	29	16	28	..	..	7	..	..	.	74	87	189
233	90	110	30	109	50	..	..	14	10	16	161	193	194	190
75	52	20	1	49	51	..	.	6	..	..	5	77	71	191
98	42	25	..	55	42	..	.	18	..	..	..	89	142	192
157	169	83	94	63	75	2	.	9	.	.	.	129	97	193
63	63	37	39	18	24	..	..	8	..	.	..	38	33	194
						Uninhabited								195
266	148	132	13	96	133	8	1	30	1	13	5	169	253	196
107	85	66	46	30	37	5	1	6	1	..	32	84	65	197
155	7	110	4	35	2	4	..	6	1	19	157	90	84	198
135	118	91	65	38	53	..	..	6	..	8	..	125	149	199
207	114	142	63	35	49	8	..	22	2	6	33	233	272	200
182	95	99	15	71	80	..	..	12	..	..	..	154	216	201
198	106	119	30	62	76	1	..	16	..	..	54	165	166	202
395	302	172	88	167	213	23	.	33	1	25	82	284	284	203
248	158	191	95	33	63	7	.	17	..	3	88	162	160	204
333	81	121	18	133	60	20	2	59	1	20	171	311	345	205
236	148	107	30	116	117	7	..	6	1	..	..	180	267	206
359	306	280	230	62	76	1	..	16	..	20	82	216	211	207
542	450	284	201	194	229	19	15	45	5	3	2	376	444	208
207	229	107	112	82	112	11	1	7	4	7	7	163	125	209
376	363	226	206	120	152	..	1	30	4	..	1	217	218	210
165	39	119	27	35	10	5	..	6	2	10	158	95	81	211
227	247	133	108	89	138	..	..	5	1	..	1	144	143	212
88	97	46	34	35	60	..	1	7	2	..	..	69	59	213
54	53	24	17	14	28	..	..	16	8	..	..	40	42	214
470	332	210	85	202	242	15	..	43	5	7	130	324	319	215
418	84	244	10	141	73	5	..	28	1	9	349	273	270	216
470	306	263	99	173	207	8	..	26	..	..	96	306	385	217
208	210	103	109	79	99	5	1	21	1	18	20	136	133	218
612	566	293	264	252	299	2	1	65	2	15	25	394	395	219
27	29	24	21	3	8	..	..	..	..	2	..	22	15	220
208	69	118	..	79	68	4	..	7	1	5	139	178	168	221
154	162	70	63	63	98	1	1	20	..	..	..	111	85	222
216	190	82	69	100	120	5	..	29	1	11	12	161	146	223
170	95	87	19	72	74	..	..	11	2	2	37	152	172	224
473	296	197	6	224	284	24	5	28	1	..	84	353	465	225
236	234	103	5	102	221	..	.	31	8	..	..	171	126	226
179	204	87	78	67	124	10	2	15	..	3	2	128	106	227
58	53	29	23	27	30	..	..	2	..	..	..	67	54	228
259		166	..	56	..	15	..	22	..	41	297	174	154	229
280	216	132	81	100	134	..	..	48	1	3	1	229	308	230
252	89	165	22	58	67	1	.	28	.	1	184	178	154	231

VILLAGE PRIMARY CENSUS ABSTRACT

Location Code No.	Name of village	Area of Village in hectares	No. of Occupied Residential Houses	No. of Households	Total Population (including Institutional and Houseless Population)			Scheduled Castes		Scheduled Tribes		Literates	
					P	M	F	M	F	M	F	M	F
(1)	(2)	(3)	(4)	(5)	(6)	(7)	(8)	(9)	(10)	(11)	(12)	(13)	(14)
232	Wangi	427 37	110	115	662	330	332	33	40	.		175	69
233	Dhanora Bk. .	362 01	76	79	441	222	219	52	37	.	.	107	28
234	Pardi Ekburj ..	471 84	46	46	254	132	122	3	4	..		77	28
235	Anjankhed ..	320.00	45	45	276	139	137	..		.	..	30	2
236	Panchala	949 00	95	95	556	283	273	..	..	.	.	153	42
237	Mohgavhan Dak ..	752.07	111	111	649	345	304	9	9	..	..	117	33
238	Falegaon Thet ..	1,054 58	154	157	900	445	455	7	7	..	.	229	69
239	Jambnrun Jahagir	905.26	101	101	530	275	255	11	8	.	..	122	36
240	Shelgaon . .	603.41	98	98	540	262	278	19	22	..		111	22
241	Bramha	3,271.26	255	255	1,334	694	640	5	6	.	..	407	143
242	Pimpalgaon	1,081 56	276	279	1,494	772	722	17	9	89	86	410	101
243	Khadksing	530.29	47	49	256	120	136	13	21	.	.	46	21
244	Umrala ..	690 09	99	99	483	241	242	4	6		.	87	38
245	Shelu Bk. ..	912.78	190	190	999	505	494	16	18	23	26	279	101
246	Sapli	1,280.71	92	92	516	266	250	7	3	..	..	101	18
247	Shelu Kh.	595 57	92	92	498	242	256	3	5	..		102	32
248	Warla ..	1,408 73	286	287	1,465	757	708	36	32	132	139	315	180
249	Sirputi .	1,186 33	161	178	1,044	496	548	33	41			168	32
250	*Kapashi*	602.53				———	*Uninhabited*	———					
251	Dhumka ..	1,132 02	176	190	1,141	583	558	4	4	31	28	160	27
252	Hisse Borala .	795.00	118	118	738	373	365	8	11	.	.	147	20
253	Tamsala . ..	975 00	84	85	575	295	280	8	4	4	3	98	20
254	Kekat Umra .	1,258 00	453	453	2,440	1,173	1,267	86	89	90	70	625	273
255	Kumbharkhed	309 62	9	9	78	37	41	..	.		..	6	.
256	Adoli ..	1,273 41	438	445	2,403	1,192	1,211	21	24	8	10	626	245
257	Khandala Kh	850 88	94	94	562	294	268	32	31	.	..	94	21
258	Sawargaon Jire	939 53	332	333	1,963	1,000	963	109	98		.	529	136
259	Rithad	1,644 76	637	643	3,460	1,745	1,715	213	203	68	70	1,162	512
260	Belkheda ..	512 08	156	156	816	408	408	11	30		.	232	97
261	Deulgaon Banda	661.82	176	178	1,036	504	532	35	43	99	102	269	113
262	Pedgaon .	746 84	88	90	516	269	247	24	23	17	17	131	39
263	Kautha Kh	1,591 55	376	376	2,009	1,030	979	100	94	116	100	557	207
264	Wadi Raital .	767.03	145	146	839	417	422	52	53	.	.	190	71
265	Bhokarkhed	432.85	89	89	480	247	233	85	82		.	137	28
266	Palaskhed . .	709 17	137	137	725	368	357	106	114	.	.	172	49
267	Khadki Pr. Narsi	777.17	138	138	829	423	406	8	6	.	..	206	48
268	Karda ..	1,205.40	224	225	1,404	716	688	13	16	17	13	381	156
269	Mothegaon	1,960 36	315	315	1,923	981	942	13	10	..	..	544	254
270	Sarapkhed . ..	270 46	10	10	53	26	27	..	..	9	4	2	1
271	Ekalaspur ..	1,006 60	232	248	1,348	679	669	28	34	12	13	418	124
272	Wakad .. .	2,290 79	528	542	2,900	1,426	1,474	143	150	71	66	667	264
273	*Pantapur* . ..	256 99				———	*Uninhabited*	———					
274	Gohogaon	872 65	209	210	1,122	577	545	12	8		.	304	74
275	*Patwad* ..	361 06				———	*Uninhabited*	———					
276	Wadi Wakad	482 83	90	90	500	251	249	5	5		.	116	25
277	Borkhedi .	828 71	242	242	1,346	665	681	77	89			331	114
278	Pimparkhed .	261 63	46	46	251	129	122	..	.	..	.	72	31
279	Shelukhadase	1,575 76	264	264	1,508	750	758	130	122	.		448	142
280	Pachamba	335 97	39	39	193	96	97		.	.	..	36	8
281	Ganeshpur Pr Risod	674 92	112	112	647	311	336	33	43	..	..	164	35
282	Biokhed	847 89	129	130	786	389	397	15	15	51	49	156	38
283	Sawad .	1,410.65	340	340	1,871	931	940	41	59	4	2	573	238
284	Mohaja Ingole	593 30	87	87	101	47	54	11	9	.		13	..
285	Ghota Pr Narsi .	1,171.06	136	138	900	471	429	127	142	74	53	214	65
286	Chikhali Pr Narsi	1,171 06	259	260	1,546	842	704	78	12	26	21	486	176
287	Wanoja	837.04	209	209	1,073	528	545	104	109	.		296	177
288	Asegaon Pen. .	797.19	224	225	1,261	643	618	129	109	30	26	378	137
289	Yevti .	1,078.31	305	307	1,813	920	893	63	55	22	20	444	125

5 WASHIM TAHSIL

MAIN WORKERS														
Total Main Workers (I-IX)		Cultivators (I)		Agricultural Labourers (II)		Household Industry, Manufacturing, Processing, Servicing and Repairs [V (a)]		Other Workers [III, IV, V (b) and VI to IX]		Marginal Workers		Non-Workers		Location Code No
M (15)	F (16)	M (17)	F (18)	M (19)	F (20)	M (21)	F (22)	M (23)	F (24)	M (25)	F (26)	M (27)	F (28)	(1)
198	169	95	49	53	115	1	2	49	3	2	20	130	143	232
134	67	59	20	68	44		.	7	3	3	48	85	104	233
81	30	42	11	37	19	..	..	2	..	2	25	49	67	234
95	94	65	66	26	28	..	.	4	..	..	..	44	43	235
158	159	84	77	70	82	1	.	3	..		2	125	112	236
187	97	90	21	84	71	2	4	11	1	.	50	158	157	237
264	252	200	169	59	83	.	..	5	..	..	..	181	203	238
165	143	94	68	60	75	1	..	10	..	4	18	106	94	239
162	156	118	105	35	49	..	..	9	2	..	..	100	122	240
370	182	247	97	86	83	7	2	30	.	1	3	323	455	241
460	407	279	265	128	139		.	53	3	.	1	312	314	242
70	69	40	15	25	54	1	..	4	..	..	..	50	67	243
145	91	76	7	47	83	2	..	20	1	.	2	96	149	244
319	330	147	154	156	175	..	..	16	1	..	..	186	164	245
157	89	80	1	76	88	1	.	..	..	1	..	108	161	246
133	148	84	98	38	47	..	..	11	3	..	1	109	107	247
460	273	285	79	142	192	3	..	30	2	13	35	284	400	248
289	257	131	31	118	221	2	..	38	5	..	4	207	287	249
						Uninhabited								250
343	316	165	120	153	195	1	..	24	1	1	..	239	242	251
233	184	107	30	114	154	..	..	12	..	3	83	137	98	252
157	8	104	6	48	1	..	..	5	1	8	148	130	124	253
654	561	214	148	347	402	13	3	80	8	16	45	503	661	254
22	21	17	18	5	3		..	..	..	..	.	15	20	255
702	643	298	253	295	378	10	2	99	10	6	72	484	496	256
161	174	95	115	59	59	4	..	3	..	..	..	133	94	257
571	455	256	152	270	298	2	1	43	4	1	10	428	498	258
930	608	359	162	371	437	21	2	179	7	19	192	796	915	259
202	26	98	9	79	17	2	..	23	..	..	181	206	201	260
289	164	116	3	138	158	13	1	22	2	4	62	211	306	261
161	47	64	12	75	35	4	..	18	..	25	120	83	80	262
556	87	335	30	167	54	7	..	47	3	6	286	468	606	263
237	191	108	63	104	128	6	..	19	..	15	48	165	183	264
154	130	72	54	73	74		..	9	2	6	7	87	96	265
230	217	116	118	89	96	7	2	18	1	..	..	138	140	266
252	214	163	30	84	184	..	..	5	..	.	.	171	192	267
389	146	236	41	122	104	9	1	22	....	4	247	323	295	268
543	107	320	30	176	73	3	..	44	4	5	123	433	712	269
19	15	..		19	15	.	..	..	..	..	1	7	11	270
418	283	277	151	118	132		..	23	..	.	.	261	386	271
875	798	329	160	404	623	12	3	130	12	8	20	543	656	272
						Uninhabited								273
349	337	180	131	154	206	.. .	.	15	..	.	.	228	208	274
						Uninhabited								275
148	146	98		39	146	2	.	9	..	.		103	103	276
370	366	204	163	135	202	2	..	29	1	.	4	295	311	277
68	66	59	58	9	8		..	..	..	1	1	60	55	278
443	404	255	211	145	191	7	1	36	1	.	.	307	354	279
68	57	44		24	57	..	..	..	.		3	28	37	280
173	123	109	69	53	53	1	1	10	..	9	44	129	169	281
223	227	101	1	100	226	.	..	22	..	.	1	166	169	282
541	208	239	74	214	132	10	1	78	1	4	237	386	495	283
31	29	15	20	12	9	..	..	4	..	1	..	15	25	284
270	133	124		132	131	2	1	12	1	2	.	199	296	285
373	149	125	11	151	135	10		87	3	30	49	439	506	286
328	187	166	31	131	155	5	..	26	1	10	85	190	273	287
350	288	134	104	128	174	4	1	84	9	3	7	290	323	288
536	520	329	336	139	179	5		81	5	2	16	382	357	289

VILLAGE PRIMARY CENSUS ABSTRACT

Location Code No.	Name of Village	Area of Village in hectares	No. of Occupied Residential Houses	No. of Households	Total Population (including Institutional and Houseless Population)			Scheduled Castes		Scheduled Tribes		Literates	
					P	M	F	M	F	M	F	M	F
(1)	(2)	(3)	(4)	(5)	(6)	(7)	(8)	(9)	(10)	(11)	(12)	(13)	(14)
290	Atakali	422 36	53	53	312	152	160	16	17	15	12	73	25
291	Jumda	280 31	104	104	585	295	290	3	4			165	64
292	Toe	615 79	236	236	1,132	564	568	95	96		.	234	40
293	Wagholi Bk	441 11	60	60	352	174	178	49	66			78	17
294	Vilegaon	332 00	87	87	505	254	251	15	11	.		115	41
295	Tondgaon	1,634 22	614	620	3,381	1,715	1,666	212	202	23	22	864	318
296	Saikhed	437 22	68	69	393	208	185	4	4	54	43	98	28
297	*Ukli Pen*	*1,416 12*	*443*	*444*	*2,369*	*1,203*	*1,166*	*36*	*40*	*132*	*115*	*601*	*192*
298	Krishna	618 71	187	187	1,121	571	550	13	11			245	43
299	Ghota	260.85	126	126	765	377	388	1	4			137	18
300	Sonda	1,096 72	179	179	974	492	482	8	5			163	26
301	Sawali	705 05	136	149	833	440	393	27	21			129	30
302	Jaipur	689.45	222	222	1,294	665	629	30	37	112	95	253	62
303	Dhilli	412 33	90	90	520	263	257	45	45		.	119	23
304	Nimbalwadi	*214 15*	14	14	87	46	41		.		.	7	
305	Zodga	567.72	50	50	233	125	108		.	2	2	50	14
306	Tanka	515 14	70	70	344	176	168		..	19	18	55	8
307	Songavhan	567 85	91	91	456	236	220	2	2	34	34	110	25
308	Wai	943.86	199	207	1,070	532	538	1	4	192	199	176	46
309	Pangarkhed Pr Ansing	278.23	40	40	223	113	110					33	3
310	Sukli	592.06	137	137	776	406	370	5	2	91	76	130	44
311	Rajgaon	548 40	131	131	678	350	328	86	73	.		194	39
312	Deothana Bk.	979.60	133	135	805	405	400	11	16	75	86	212	66
313	Ganeshpur Pr. Washim	394.01	70	74	375	182	193	.		7	5	118	53
314	Borkheda	406 33	72	72	374	173	201	.	..			92	23
315	Adgaon Kh	430 12	132	132	669	333	336	23	26			165	64
316	Kokalgaon	609 79	203	205	1,102	533	569	39	34	37	53	242	81
317	Wagholi Kh	378.12	62	62	375	169	206	35	39	44	48	79	22
318	Warud Topha	410 16	74	74	400	207	193	2	2	13	14	85	30
319	Koyali Bk	925.13	217	217	1,171	585	586	22	23			331	154
320	Koyali Kh	233.01	75	75	402	203	199	40	45			111	51
321	Vyad	1,582 30	358	364	2,001	1,002	999	179	174			604	211
322	Haral	1,946 59	558	571	3,120	1,562	1,558	117	128			904	342
323	Nijampur	1,073.48	280	280	1,810	924	886	103	108	352	349	457	142
324	Risod	4,138.76	2,627	2,632	15,569	7,936	7,633	604	565	164	175	5,041	2,993
325	Mangwadi	733.00	207	207	1,181	592	589	45	53	113	116	307	114
326	Ner	385 55	11	11	67	32	35	12	17	.		10	4
327	Chakoli	610.83	100	100	593	286	307	8	10		.	170	70
328	Kanheri	417 94	43	45	267	136	131	5	2			67	24
329	Mop	1,193 29	392	401	2,164	1,132	1,032	155	135	8	10	759	294
330	Loni Bk	877.30	459	461	2,507	1,298	1,209	252	251	82	90	820	370
331	Loni Kh	698.49	115	115	594	307	287	59	54	11	14	179	48
332	Asola	422.36	80	80	468	240	228	21	19		.	148	67
333	Morgavhan	676 75	111	111	729	371	358	6	3	53	45	196	63
334	Bhar Jahagir	1,546.40	512	513	2,932	1,490	1,442	261	255	63	64	884	269
335	Agarwadi	613.41	128	128	837	427	410	8	11	134	139	219	58
336	Kankarwadi	741 68	309	312	1,855	958	897	31	24	356	297	339	65
337	Chinchamba Bhar	1,323.05	440	440	2,421	1,208	1,213	71	79	88	88	563	207
338	Jawala Pr Risod	1,189.65	88	88	516	250	266	3	3			119	22
339	Kurha	881 60	136	139	688	349	339	4	3	98	93	165	33
340	Mohjabandi	1,506.66	155	156	812	408	404	7	7			178	29
341	Mandwa	610.29	157	157	845	437	408	2	4			176	35
342	Umardari	174 66	80	80	430	222	208			222	208	107	12
343	Wakalwadi	216.05	112	112	580	270	310	1	2	269	308	103	24
	Grand Total	271,986 09	59,789	60,314	331,879	168,225	163,654	12,519	12,378	11,328	11,130	89,237	34,780

MAIN WORKERS														
Total Main Workers (I-IX)		Cultivators (I)		Agricultural Labourers (II)		Household Industry, Manufacturing, Processing, Servicing and Repairs [V (a)]		Other Workers [III, IV, V (b) and VI to IX]		Marginal Workers		Non-Workers		Location Code No.
M	F	M	F	M	F	M	F	M	F	M	F	M	F	
(15)	(16)	(17)	(18)	(19)	(20)	(21)	(22)	(23)	(24)	(25)	(26)	(27)	(28)	(1)
96	105	50	47	34	51	4	6	8	1	1	..	55	55	290
161	134	91	73	62	60	4	1	4	.	17	1	117	155	291
332	96	224	23	81	71	6	..	21	2	6	30	226	442	292
94	88	48	41	38	47	..	..	8	..	..	5	80	85	293
139	159	59	80	71	79	2	..	7	..	6	2	109	90	294
976	984	493	504	391	473	7	..	85	7	1	2	738	680	295
118	78	60	27	46	51	1	.	11	..	7	48	83	59	296
673	443	256	67	332	362	15	8	70	6	21	86	509	637	297
226	11	148	6	49	2	12	2	17	1	120	336	225	203	298
208	222	141	164	52	58	5	..	10	..	..	.	169	166	299
284	286	223	220	53	66	..	..	8	.	1	..	207	196	300
261	239	107	82	134	156	..	.	20	1	..	..	179	154	301
372	266	237	143	119	119	.	.	16	4	..	83	293	280	302
180	160	105	98	54	61	..	..	21	1	10	14	73	83	303
28	28	13	19	10	9	..	..	5	..	4	5	14	8	304
83	72	40	30	40	42	..	..	3	..	..	..	42	36	305
114	112	59	47	53	65	..	..	2	..	..	..	62	56	306
151	138	131	123	16	15	1	..	3	.	..	..	85	[illegible]	307
334	360	187	182	131	169	..	..	16	9	1	..	197	178	308
56	63	39	42	16	20	..	..	1	1	..	..	57	47	309
268	223	73	51	187	169	..	1	8	2	..	1	138	146	310
189	126	86	30	84	94	5	..	14	2	10	46	151	156	311
218	221	113	94	76	127	..	..	29	..	8	..	179	179	312
110	111	85	70	18	41	..	..	7	..	5	..	67	82	313
95	113	61	63	28	49	2	..	4	1	2	.	76	88	314
185	167	94	77	83	90	1	..	7	..	..	..	148	169	315
317	320	169	174	128	145	4	1	16	..	..	..	216	249	316
92	107	56	61	31	46	..	.	5	..	2	..	75	99	317
107	102	53	51	48	51	1	.	5	..	..	.	100	91	318
331	300	158	135	130	159	10	2	33	4	..	3	254	283	319
115	95	52	38	53	55	1	..	9	2	..	7	88	97	320
562	507	218	162	258	326	20	10	66	9	1	6	439	486	321
860	581	354	165	347	406	30	6	129	4	13	107	689	870	322
547	427	294	267	137	150	..	1	116	9	..	..	377	459	323
4,028	1,345	611	124	1,010	1,019	112	17	2,295	185	30	79	3,878	6,209	324
365	346	224	210	112	136	6	..	23	..	..	1	227	242	325
21	15	12	1	8	14	..	..	1	..	2	3	9	17	326
160	171	76	84	67	86	..	..	17	1	9	19	117	117	327
78	56	56	30	21	26	..	..	1	..	..	..	58	75	328
588	497	227	202	179	281	68	7	114	7	7	24	537	511	329
692	495	200	51	327	430	34	5	131	9	2	16	604	698	330
174	180	103	119	60	59	1	..	10	2	2	6	131	101	331
106	58	61	27	31	31	1	..	13	..	15	64	119	106	332
206	144	123	57	75	86	2	..	6	1	4	.	161	214	333
875	836	475	306	336	527	24	1	40	2	..	..	615	606	334
262	269	122	114	126	154	2	..	12	1	4	4	161	137	335
572	485	286	164	264	319	1	..	21	2	1	..	385	412	336
703	667	219	187	387	473	23	4	74	3	3	1	502	545	337
132	124	76	74	48	48	3	..	5	2	4	8	114	134	338
211	181	114	90	68	79	9	3	20	9	3	33	135	125	339
249	205	195	171	33	30	14	4	7	..	4	5	155	194	340
230	238	165	178	29	48	4	2	32	10	1	..	206	170	341
139	134	39	..	96	134	1	..	3	..	..	..	83	74	342
187	196	101	109	83	85	..	..	3	2	..	..	83	114	343
94,690	67,857	45,042	26,561	35,071	39,682	1,735	359	12,842	1,255	1,983	11,563	71,552	84,234	

URBAN PRIMARY CENSUS ABSTRACT

Location Code No	Name of Town Ward	Area of Town/Ward in Km²	No. of Occupied Residential Houses	No. of Households	Total Population (including Institutional and Houseless Population)			Scheduled Castes		Scheduled Tribes		Literates	
					P	M	F	M	F	M	F	M	F
(1)	(2)	(3)	(4)	(5)	(6)	(7)	(8)	(9)	(10)	(11)	(12)	(13)	(14)
VII	**Washim Municipal Council.**	42.16	6,934	6,981	39,804	20,504	19,300	1,813	1,816	392	361	13,664	8,663
	Ward No. 1 ..		306	312	1,561	828	733	57	44	42	45	532	357
	Ward No. 2 ..		302	306	1,674	855	819	83	67	5	4	596	393
	Ward No. 3 ..		238	243	1,296	685	611	41	33	3	3	578	263
	Ward No. 4 ..		303	304	1,607	841	766	128	135	..	..	544	304
	Ward No. 5 ..		169	170	1,217	651	566	74	67	..	..	507	299
	Ward No. 6 ..		299	307	1,830	993	837	81	68	9	10	571	234
	Ward No. 7 ..		298	300	1,654	848	806	54	61		.	449	246
	Ward No. 8 ..		141	141	980	484	496	92	104	.	..	288	173
	Ward No. 9 ..		254	254	1,360	683	677	106	110	.	..	329	191
	Ward No. 10 ..		198	198	1,204	628	576	1	1	7	10	462	368
	Ward No. 11 ..		207	207	1,100	549	551	2	5			420	284
	Ward No. 12		237	237	1,493	786	707	6	6	5	3	557	369
	Ward No. 13 .		190	191	1,119	591	528	1		2	1	452	391
	Ward No. 14 ..		174	174	1,080	567	513			4	4	426	306
	Ward No. 15 .		222	222	1,213	618	595	7	10	4	6	437	317
	Ward No 16 .		276	276	1,415	720	695	29	32	22	21	503	331
	Ward No. 17 .		181	181	1.152	597	555	8	11	5	2	433	270
	Ward No. 18		202	202	1,193	630	563					493	341
	Ward No 19 .		231	231	1,271	626	645	3	16	9	8	496	451
	Ward No. 20		240	240	1,296	671	625	90	70	.		374	220
	Ward No. 21 ..		217	217	1,449	773	676	88	95	25	19	407	93
	Ward No. 22 ..		217	217	1,346	697	649	128	125	1	..	316	180
	Ward No. 23 ..		172	172	1,187	618	569	.	..	78	70	301	150
	Ward No. 24 ..		193	194	1,044	517	527	138	150	3	4	357	251
	Ward No. 25 ..		235	235	1,274	653	621	34	39	50	49	503	305
	Ward No. 26 ..		232	232	1,247	597	650	68	72	12	14	435	359
	Ward No. 27 ..		247	247	1,324	698	626	59	44	94	84	492	279
	Ward No. 28 ..		248	248	1,266	616	650	168	174	2	..	408	264
	Ward No 29 .		231	231	1,352	705	647	149	152	1	1	460	260
	Ward No 30 .		274	292	1,600	779	821	118	125	9	3	538	414

5 WASHIM TAHSIL

MAIN WORKERS														
Total Main Workers (I–IX)		Cultivators (I)		Agricultural Labourers (II)		Household Industry, Manufacturing, Processing, Servicing and Repairs [V (a)]		Other Workers [III, IV, V (b) and VI to IX]		Marginal Workers		Non-Workers		Location Code No.
M	F	M	F	M	F	M	F	M	F	M	F	M	F	
(15)	(16)	(17)	(18)	(19)	(20)	(21)	(22)	(23)	(24)	(25)	(26)	(27)	(28)	(1)
9,607	1,942	1,097	128	1,429	1,278	144	65	6,937	471	145	636	10,752	16,722	VII
383	59	32	2	93	44	1	..	257	13	4	1	441	673	
389	119	5	2	58	103	.	..	326	14	4	22	462	678	
337	89	21	.	53	79	1	..	262	10	1	1	347	521	
399	172	29	3	145	153	..	..	225	16	2	..	440	594	
290	20	18	1	23	13	4	1	245	5	1	..	360	546	
409	71	14	2	27	35	6	1	362	33	21	21	563	745	
439	118	128	25	153	88	3	..	155	5	..	5	409	683	
236	64	25	2	49	28	9	20	153	14	1	1	247	431	
335	151	44	8	123	138	12	2	156	3	6	69	342	457	
294	18	25	..	18	7	3	1	248	10	14	3	320	555	
276	21	52	3	29	15	1	..	194	3	8	62	265	468	
356	20	41	5	13	11	..	..	302	4	4	6	426	681	
285	42	44	8	10	11	3	3	228	20	..	4	306	482	
270	22	28	2	7	10	1	2	234	8	..	2	297	489	
288	44	24	4	14	20	3	..	247	20	5	6	325	545	
342	96	36	13	45	56	6	..	255	27	6	3	372	596	
259	28	9	..	23	16	1	2	226	10	3	2	335	525	
276	16	43	2	44	7	4	2	185	5	..	11	354	536	
263	47	17	6	6	10	2	2	238	29	..	..	363	598	
331	73	72	..	70	38	3	1	186	34	9	22	331	530	
351	82	73	3	115	55	18	9	145	15	..	80	422	514	
325	112	25	3	42	71	4	1	254	37	16	21	356	516	
308	29	21	1	1	12	1	6	285	10	6	11	304	529	
254	78	47	8	33	59	1	1	173	10	1	31	262	418	
309	25	37	5	40	15	8	..	224	5	1	5	343	591	
281	25	18	4	12	5	11	4	240	12	4	32	312	593	
319	15	70	2	19	9	8	1	222	3	18	109	361	502	
307	133	24	..	70	121	..	1	213	11	8	36	301	481	
354	46	58	10	66	29	30	4	200	3	1	61	350	540	
342	107	17	4	28	20	..	1	297	82	1	9	436	705	

VILLAGE PRIMARY CENSUS ABSTRACT

Location Code No.	Name of Village	Area of Village in hectares	No. of Occupied Residential Houses	No. of Households	Total Population (including Institutional and Houseless Population)			Scheduled Castes		Scheduled Tribes		Literates	
					P	M	F	M	F	M	F	M	F
(1)	(2)	(3)	(4)	(5)	(6)	(7)	(8)	(9)	(10)	(11)	(12)	(13)	(14)
1	Kajikhed ..	286.46	1,6	146	724	359	365	3	6	.	..	207	100
2	*Hingna Shikari* .	207.67				——— *Uninhabited* ———							
3	*Hingana Adsul*	171.34				——— *Uninhabited* ———							
4	Swarupkhed ..	256.52	34	34	182	85	97	.		15	15	49	34
5	Janorimel .	254.75	57	71	321	165	156	.	.	14	16	90	43
6	Mokha .	351.94	108	108	519	270	249	4	8	..	..	182	88
7	Nagad ..	424 29	129	139	770	406	364	29	20	6	6	178	85
8	Dagadkhed	169.35	75	75	387	205	182	10	10	1	..	120	57
9	Hingana Nimba .	349 81	77	77	460	238	222	3	6		..	141	78
10	Wazegaon .. .	319.43	124	124	728	375	353	10	8	37	42	247	137
11	*Ma khed*	87 13				——— *Uninhabited* ———							
12	Sagad ..	481 54	129	129	671	358	313	24	25	43	33	192	78
13	Hata	1,951.42	438	439	2,171	1,140	1,031	51	58	16	13	644	337
14	Nimba ..	830 93	439	462	2,495	1,333	1,162	52	50	24	25	795	373
15	*Bhoiatek* . .	147 70				——— *Uninhabited* ———							
16	Nimbi ..	311 17	78	79	453	233	220	20	20	51	40	95	40
17	Bahadura .. .	397.30	105	121	720	363	357	1	1	56	55	173	91
18	Kawatha	817 37	167	169	850	434	416	38	39	3	7	258	134
19	Karanja Ramjanpur	1,104.31	173	175	972	509	463	30	32	12	5	322	167
20	Naya Andura	481.95	136	137	728	379	349	20	19	57	54	214	113
21	Andura .. .	2,277.55	611	636	2,910	1,489	1,421	114	98	28	32	830	440
22	Sonala . .	310 16	91	91	468	220	248	24	32		..	105	83
23	Borgaon Vairale .	799.92	216	228	1,118	591	527	31	25	1	1	315	157
24	Malwada .	444 11	63	66	359	184	175	..		.	..	105	42
25	Hatrun .	1,574.54	559	635	3,860	1,999	1,861	49	56	23	23	1,159	620
26	Singoli ..	419.31	53	58	377	204	173	10	8	.	..	90	39
27	Antri Malkapur ..	1,168.20	243	265	1,309	653	656	31	35	71	67	331	218
28	Lohara	1,751.56	536	539	3,226	1,658	1,568	11	13	112	108	982	516
29	Dongargaon ..	1,298 79	265	266	1,364	693	671	12	11	21	29	401	185
30	Kalamba Kh. ..	409.69	104	104	529	260	269	20	23	1	4	173	67
31	Zural Kh. . ..	221.22	43	55	281	139	142	4	6	..	..	66	26
32	Ural Kh	241.45	86	86	469	228	241	11	13	3	3	155	103
33	Zural Bk.	191 94	91	91	521	266	255	4	6			177	83
34	Ural Bk.	445.85	317	322	1,624	839	785	31	22	25	20	535	288
35	Morzadi . ..	779.94	161	162	875	468	407	14	10	..	..	281	133
36	Manjari . ..	1,084.91	264	269	1,301	670	631	30	30	19	16	374	200
37	Khandala . ..	1,258.54	326	326	1.711	886	825	78	82	4	2	572	316
38	Morgaon Sadjan	865.66	263	269	1,409	715	694	93	99	88	71	463	286
39	Sawarpati	156 63	43	43	241	124	117	1	3	.	..	75	48
40	Takali Khojbod ..	417.37	165	169	847	441	406	41	41	..	..	267	162
41	Kalamba Bk. ..	462 46	230	232	1,151	564	587	16	16	70	73	304	162
42	Kalamba Mahagaon	388.89	127	127	636	322	314	10	13	9	8	192	69
43	Kasura	771.23	228	228	1,187	618	569	26	26	68	60	360	176
44	*Onkarkhed* . ..	148.30				——— *Uninhabited* ———							
45	Sonagiri ..	401.73	45	45	215	103	112	9	15		..	56	29
46	*Kharabi*	251.15				——— *Uninhabited* ———							
47	Jogalkhed . ..	529.87	87	87	495	252	243	6	7		..	160	92
48	Kadoshi	263.55	69	69	357	174	183	13	18	..	.	96	55
49	Hasanapur ..	445 74	60	60	279	142	137	2	3	.	..	95	41
50	Adoshi ..	228.23	14	14	72	43	29	.	.	.	..	27	10
51	Takali Nimkarda ..	320 98	144	144	699	365	334	6	7		..	247	108
52	Nimkarda . ..	795 93	367	369	1,725	886	839	33	32	42	34	581	277
53	Manali .	287.00	17	17	87	49	38	.			..	21	5
54	Dabaki . ..	555 89	138	151	737	386	351	15	18	5	4	155	61
55	Gaigaon . ..	1,512 06	454	454	2,283	1,151	1,132	24	21	..	..	770	418
56	Borwakadi	79.22	46	46	249	135	114	..	.	..	..	52	30
57	*Kumbhari* ..	111.93				——— *Uninhabited* ———							

MAIN WORKERS														
Total Main Workers (I—IX)		Cultivators (I)		Agricultural Labourers (II)		Household Industry, Manufacturing, Processing, Servicing and Repairs [V (a)]		Other Workers [III, IV, V (b) and VI to IX]		Marginal Workers		Non-Workers		Location Code No.
M	F	M	F	M	F	M	F	M	F	M	F	M	F	
(15)	(16)	(17)	(18)	(19)	(20)	(21)	(22)	(23)	(24)	(25)	(26)	(27)	(28)	(1)
221	173	102	59	99	114	2		18	..	1	29	137	163	1
						Uninhabited								2
						Uninhabited								3
51	60	14	18	33	41	.	..	4	1	3	1	31	36	4
83	69	32	21	38	45	..	..	13	3	22	16	60	71	5
155	128	69	40	85	88	..	.	1	..	..	2	115	119	6
235	218	39	5	165	213	..		31	.	..	1	171	145	7
106	101	81	79	16	22	..	.	9	..	2	2	97	79	8
131	123	43	16	78	107	..	..	10	..	1	..	106	99	9
183	108	95	21	72	87	1	..	15	.	31	66	161	179	10
						Uninhabited								11
196	127	87	8	94	119	1	..	14	..	17	11	145	175	12
623	477	242	117	334	353	9	..	38	7	9	7	508	547	13
656	394	176	73	307	305	8	2	165	14	18	22	659	746	14
						Uninhabited								15
105	15	59	4	36	11	2	..	8	.	30	89	98	116	16
204	137	81	23	67	98	..	..	56	16	25	57	134	163	17
224	179	76	31	123	145	..	..	25	3	37	37	173	200	18
299	189	103	17	167	170	3	2	26	..	..	..	210	274	19
211	171	93	49	57	112	1	1	60	9	3	3	165	175	20
856	472	258	18	432	445	20	6	146	3	39	154	594	795	21
139	60	60	9	66	50	..		13	1	4	61	77	127	22
333	168	139	29	156	136	3	2	35	1	30	94	228	265	23
103	76	33	5	61	71	1	..	8	..	2	10	79	89	24
1,088	476	284	33	545	428	12	1	247	14	3	26	908	1,359	25
108	41	52	7	42	34	4	.	10	..	1	28	95	104	26
341	257	114	42	178	210	..	.	49	5	17	12	295	387	27
888	589	187	40	557	534	14	11	130	4	9	32	761	947	28
405	301	192	79	177	222	4	.	32	..	3	16	285	354	29
168	62	88	10	67	52	..	.	13	..	..	.	92	207	30
83	48	29	10	25	35	.	..	29	3	..	..	56	94	31
126	69	67	26	47	43	..	..	12	..	1	13	101	159	32
147	116	61	40	68	75	1	..	17	1	..	.	119	139	33
406	366	130	45	202	312	3	1	71	8	2	.	431	419	34
269	221	148	79	107	142	1		13	..	2	.	197	186	35
401	254	119	3	261	251		..	21	..	..	23	269	354	36
480	386	132	22	279	355	4	3	65	6	19	11	387	428	37
395	242	232	30	122	208	3	1	38	3	.	..	320	452	38
72	67	45	37	27	30	..	.	..	..		.	52	50	39
255	199	183	140	51	56	1	1	20	2	..	2	186	205	40
229	24	131	4	75	20	5		18	..	84	230	251	333	41
188	137	57	8	109	129	2	..	20	..	..	..	134	177	42
344	224	106	9	190	214	9	1	39	..	1	.	273	345	43
						Uninhabited								44
62	36	24	5	28	31	..	.	10	.	..	.	41	76	45
						Uninhabited								46
140	105	56	..	67	101	4	3	13	1	..	..	112	138	47
112	49	67	10	45	39	..	..	..	.	..	25	62	109	48
89	34	35	1	49	33	1	..	4	..	..	14	53	89	49
24	..	17		7	..	..		..	..	..	15	19	14	50
206	116	143	38	52	78	1	..	10	..	..	..	159	218	51
515	368	215	115	207	244	4	2	89	7	20	28	351	443	52
25	9	1		24	9	.		..	..	..	12	24	17	53
235	159	53	27	116	124	1	1	65	7	..	..	151	192	54
658	211	307	47	244	155	..	..	107	9	..	165	493	756	55
75	58	51	16	23	42	..	..	1	..	3	11	57	45	56
						Uninhabited								57

VILLAGE PRIMARY CENSUS ABSTRACT

Location Code No.	Name of Village	Area of Village in hectares	No. of Occupied Residential Houses	No. of Households	Total Population (including Institutional and Houseless Population)			Scheduled Castes		Scheduled Tribes		Literates	
					P	M	F	M	F	M	F	M	F
(1)	(2)	(3)	(4)	(5)	(6)	(7)	(8)	(9)	(10)	(11)	(12)	(13)	(14)
58	Borala	325.40	26	26	124	64	60	5	3	..		37	22
59	Dhanora ..	255.78	14	14	74	34	40	.	.	.	..	24	9
60	Paras	2,874.33	1,893	1,930	9,790	5,096	4,694	309	281	125	116	3,486	2,212
61	Mandoli	432.16	58	58	303	152	151	..	..	..	..	96	52
62	*Davalpur*	39 51					*Uninhabited*						
63	Kolasa	623.93	205	209	1,137	582	555	17	14	135	139	329	141
64	Manarkhed..	910 90	215	215	1,078	553	525	15	23	60	68	311	142
65	Satargaon	749.74	116	125	647	333	314	7	4	13	14	181	88
66	*Kastkhed* . .	91 38					*Uninhabited*						
67	Bhikundkhed .	266.03	37	41	177	92	85	.	..	2	2	42	11
68	Shelad	694.86	86	87	425	211	214	2	2	22	19	141	82
69	Kanheri ..	1,365 48	569	579	2,728	1,402	1,326	67	55	68	89	881	445
70	Vyalla ..	2,643.11	761	766	4,179	2,137	2,042	117	125	149	139	1,361	760
71	Ridhora . . .	1,769 82	425	441	2,397	1,219	1,178	65	79	77	86	742	405
72	Dadham Bk. ..	232.72	98	102	558	283	275	5	5	178	177	143	48
73	Barlinga .. .	329.54	128	135	676	351	325	9	10	6	5	218	145
74	Khirpuri Bk.	1,060 34	322	326	1,583	796	787	55	55	19	24	514	277
75	Khirpuri Kh ..	621 09	89	91	463	250	213	1	3	7	5	173	94
76	Nandkhed . .	399.10	80	82	412	222	190	..	..	.		166	78
77	Takali Khureshi .	338 78	88	89	410	220	190		..	.	.	147	69
78	Manaki ..	817.15	205	208	1,125	590	535	8	4	..	.	377	134
79	Khamkhed	305.69	94	106	553	272	281	3	3	..	..	179	85
80	Kunta .	255.51	70	71	374	196	178	1	2	..	..	95	42
81	Takali Gademod .	195.16	2	4	15	6	9	.	..	..	..	3	2
82	Hingana Shelad .	308.69	56	56	317	163	154	5	5	.	..	109	64
83	Mandava Bk. ..	489 29	96	96	512	263	249	35	35	.	.	116	64
84	Mandava Kh.	374 78	3	3	16	10	6	.		..		2	.
85	Batwadi Kh. .	548.38	78	92	480	245	235	10	8	25	21	131	
86	Batwadi Bk. .	1,139.20	274	276	1,382	692	690	80	78	.		416	216
87	Cademod .	212.05	6	6	26	15	11	.	..	..		7	1
88	Sangwi Jomdeo .	275.50	81	81	417	225	192	25	20	..	..	155	76
89	Dhanegaon ..	228.90	87	87	376	185	191	28	24	..	..	108	53
90	Degaon ..	1,500 61	522	528	2,528	1,273	1,255	64	79	169	161	862	498
91	Wadegaon	4,117.78	2,071	2,111	10,986	5,577	5,409	186	176	56	48	3,886	2,483
92	Nakashi .	593.18	222	223	1,055	522	533	46	54	11	6	371	226
93	Bharatpur ..	1,227.80	213	215	1,003	510	493	35	35	3	4	338	145
94	Belura Kh. ..	656.30	198	198	998	502	496	20	16	62	66	318	189
95	Belura Bk. ..	377.71	102	109	509	263	246	4	3	..	..	170	72
96	Chincholi Sasti ..	220.60	1	1	10	7	3	1	..	..	.		..
97	Hingna Wadegaon..	456.52	67	87	438	235	203	9	12	..	.	111	57
98	Tulanga Bk. ..	915.13	179	179	902	438	464	27	31	1		223	112
99	Chincholigano	281.05	134	137	723	371	352	23	24	14	11	197	110
100	Tamsbi ..	533 59	184	185	961	488	473	8	6	.	..	279	121
101	Pimpalgaon ..	358.33	86	90	429	229	200	18	14	..	..	84	34
102	Dhadi	232 65	9	9	36	20	16	..	..	..	..	6	..
103	Nimkhed .	255.87	27	27	120	61	59		..	..	..	24	12
104	Balnadi ..	299.40	18	19	76	41	35	..	..	..	..	7	1
105	Tandali Tulanga ..	96.87	34	34	155	73	82	..	..	..	..	37	15
106	Lavkhed ..	166.86	33	33	183	98	85	4	7	..	..	35	11
107	Takali Khetri ..	260 49	2	2	8	3	5	..	..	..	..	.	..
108	Tulanga Kh. ..	433 43	164	164	797	409	388	38	41	2	3	258	106
109	Sangola .	453.34	72	79	413	206	207	32	48	..	..	101	53
110	Digras Bk. ..	503.06	253	257	1,324	662	662	9	8	10	7	421	219
111	Digras Kh. .	478.00	121	121	614	306	308	11	8	14	14	173	88
112	Tandali Bk ..	408.00	198	200	1,012	501	511	20	16	56	53	352	232
113	Tandali Kh ..	224.00	154	154	790	404	386	33	29	6	5	296	195
114	Bhandaraj Bk. ..	1,083.00	247	249	1,228	631	597	12	6	72	68	411	226
115	Bhandaraj Kh. ..	374.00	105	105	501	254	247	..	..	..	..	145	79

MAIN WORKERS														
Total Main Workers (I-IX)		Cultivators (I)		Agricultural Labourers (II)		Household Industry, Manufacturing, Processing, Servicing and Repairs (V(a)]		Other Workers [III, IV, V (b) and VI to IX]		Marginal Workers		Non-Workers		Location. Code No.
M	F	M	F	M	F	M	F	M	F	M	F	M	F	
(15)	(16)	(17)	(18)	(19)	(20)	(21)	(22)	(23)	(24)	(25)	(26)	(27)	(28)	(1)
38	27	15	2	20	25	..	..	3	..	2	7	24	26	58
21	27	13	7	8	20	..	..	..	..	1	..	12	13	59
2.555	997	443	102	853	806	59	21	1,200	68	22	6	2,519	3,691	60
80	24	13	..	52	24	..	..	15	..	3	17	69	110	61
						Uninhabited								62
319	259	114	3	161	254	2	..	42	2	..	..	263	296	63
310	252	87	41	154	207	5	3	64	1	9	27	234	246	64
191	170	74	16	93	142	1	1	23	11	..	29	142	115	65
						Uninhabited								66
69	56	15	16	39	40	..	..	15	..	..	..	23	29	67
131	137	49	49	49	75	1	.	32	13	1	..	79	77	68
761	726	230	154	450	565	2	..	79	7	61	47	580	553	69
1,205	807	477	255	525	540	26	4	177	8	44	163	888	1,072	70
602	414	155	84	196	317	27	4	224	9	89	73	528	691	71
134	107	43	30	73	71	..	..	18	6	23	32	126	136	72
213	114	100	2	82	96	21	15	10	1	..	74	138	137	73
467	480	154	56	266	415	19	7	28	2	3	1	326	306	74
133	75	80	20	37	52	7	3	9	..	5	42	112	96	75
128	49	73	5	40	43	..	..	15	1	..	..	94	141	76
132	95	93	52	35	43	3	..	1	..	..	2	88	93	77
342	327	190	151	122	175	2	1	28	..	6	19	242	189	78
166	182	58	55	90	125	..	..	18	2	..	..	106	99	79
123	110	35	23	78	87	..	..	10	..	..	..	73	68	80
5	4	..	..	.	..	..	..	5	4	..	..	1	5	81
101	78	28	6	70	71	..	.	3	1	4	..	58	76	82
155	111	45	4	109	106	..	..	1	1	..	1	108	137	83
6	4	..	..	6	4	..	..	..	..	..	..	4	2	84
152	119	53	9	72	109	..	..	27	1	..	.	93	116	85
417	328	111	47	226	265	8	3	72	13	21	20	254	342	86
8	7	..	..	..	2	..	..	8	5	..	..	7	4	87
115	73	51	21	55	51	..	..	9	1	6	1	104	118	88
104	49	46	1	44	48	..	..	14	..	..	1	81	141	89
686	534	315	167	292	361	19	4	60	2	3	40	584	681	90
2,824	1,797	866	426	1,149	1,293	49	25	760	53	56	133	2,697	3,479	91
255	220	110	40	117	178	5	1	23	1	3	10	264	303	92
269	252	122	62	113	185	7	2	27	3	3	4	238	237	93
287	140	146	28	108	109	5	1	28	2	19	50	196	306	94
150	93	61	10	79	81	..		10	2	1	46	112	107	95
5	1	..	..	5	1	..	.	..	..	..	..	2	2	96
125	58	34	6	59	52	..	.	32	..	..	24	110	121	97
279	132	110	46	147	86	..	..	22	..	..	..	159	332	98
220	61	129	7	66	51	..	.	25	3	2	60	149	231	99
274	232	116	39	125	190	.	..	33	3	19	20	195	221	100
141	118	59	28	61	84	..	..	21	6	1	4	87	78	101
13	10	8	2	5	8	..	..	..	..	..	..	7	6	102
39	33	23	12	16	21	..	.	.	..	..	..	22	26	103
18	19	3	.	12	17	..	..	3	2	3	1	20	15	104
43	52	6	3	35	49	..	..	2	..	..	..	30	30	105
55	36	29	6	26	30	.	..	..	..	..	10	43	39	106
2	1	1	1	1	..	..	..	..	..	..	1	1	3	107
231	196	45	16	162	177	3	2	21	1	4	..	174	192	108
131	101	66	25	57	75	..	1	8	.	..	9	75	97	109
365	244	157	69	150	169	7	6	51	.	1	1	296	417	110
148	172	45	15	93	157	..	..	10	..	..	..	158	136	111
299	145	150	10	111	131	4	1	34	3	..	2	202	364	112
241	241	150	158	38	79	3	..	50	4	.	..	163	145	113
353	267	117	55	181	206	4	1	51	5	29	61	249	269	114
160	46	71	7	85	39	..	..	4	..	1		93	151	115

VILLAGE PRIMARY CENSUS ABSTRACT

Location Code No	Name of Village	Area of Village in hectares	No. of Occupied Residential Houses	No. of Households	Total Population (including Institutional and Houseless Population)			Scheduled Castes		Scheduled Tribes		Literates	
					P	M	F	M	F	M	F	M	F
(1)	(2)	(3)	(4)	(5)	(6)	(7)	(8)	(9)	(10)	(11)	(12)	(13)	(14)
116	Shirla ..	1,192.00	345	364	1,764	883	881	9	9	50	51	519	320
117	Nandkhed Patur .	462.00	105	105	524	260	264	26	24	37	39	157	66
118	Khamkhed Patur ..	344 00	93	93	456	228	228	3	3	63	64	111	37
119	*Shiv* ..	37.00					*Uninhabited*						
120	*Jogtalav* .	282 00					*Uninhabited*						
121	Bagayat Patur ..	296.00	9	9	40	21	19		.	..	..	16	7
122	Deulgaon .	912 00	295	307	1,566	814	752	36	32	61	75	418	204
123	Babhali	107.00	12	19	68	35	33	1	3			20	4
124	Dadulgaon	237.00	21	29	131	72	59			15	12	31	8
125	Babhulgaon .	330.00	260	262	1,348	693	655	44	41	15	14	362	151
126	Sasti . .	2,051.11	728	735	3,767	1,940	1,827	70	68	140	122	1,289	687
127	Chatari	1,252.06	395	410	2,158	1,096	1,062	51	53			642	316
128	Khetri	451.26	270	270	1,383	693	690	61	73	8	9	382	202
129	Shirpur	332.40	94	94	483	255	228			..		123	70
130	Changefal	593.41	84	84	403	211	192	9	10	..		131	58
131	Wahala	645.58	166	166	831	408	423	6	9	66	63	193	82
132	Adgaon	242 80	53	53	301	163	138	14	17	5	2	91	46
133	Raher	646 93	147	147	719	356	363	7	10	14	14	179	87
134	Pimpalkhuta ..	1,529.00	403	406	2,169	1,121	1,048	32	24	13	12	716	366
135	*Hiwara* .	378.72					*Uninhabited*						
136	Malsur .	1,150.94	500	507	2,700	1,373	1,327	52	48	93	76	858	377
137	Chani ..	1,045 84	438	441	2,063	1,087	976	34	26	123	111	680	366
138	Saywani ..	587.21	131	131	603	302	301	5	8	..		196	118
139	Sukali ..	1,262.62	143	144	724	378	346	27	31	..	.	198	89
140	Warangaon	459 00	44	44	234	124	110	3	2	4	2	73	21
141	Wiwara .	1,347.40	523	528	2,616	1,341	1,275	55	48	14	13	810	410
142	Ambasi	920.00	188	198	926	487	439	16	12	15	8	312	148
143	Jambharun ..	437.00	8	8	124	63	61			28	28	23	10
144	Bhanos .	649 00	46	46	275	140	135	.		.	..	41	2
145	Malkapur . ..	596 00	77	77	462	233	229					62	5
146	*Sotalwan* ..	219.00					*Uninhabited*						
147	Agikhed . .	368 00	159	160	809	408	401	6	5	18	11	270	140
148	Kotharı Kh. .	159 00	25	25	137	70	67			16	15	37	21
149	Kotharı Bk. ..	260 00	86	88	505	258	247	10	6	138	139	142	72
150	Pastul .	325.00	121	121	638	328	310	2	3	3	3	208	115
151	Astul .	379.00	134	134	673	327	346	4	6	101	110	197	80
152	Pardi .	409.00	43	43	305	148	157	4	10	8	6	94	49
153	Khanapur .	1,122.00	280	282	1,348	694	654	29	36	45	52	479	244
154	*Kakaddari*	641 00					*Uninhabited*						
155	Bodkha . .	732 00	62	62	352	177	175	5	5	3	2	93	18
156	*Malhaldoli* ..	143 70					*Uninhabited*						
157	Beltala . ..	356 00	39	39	238	132	106	..	..	..	.	46	4
158	Asola . .	898.00	101	101	580	291	289	6	4	..	..	143	51
159	Palaskhed . ..	91.00	15	15	122	63	59	.	..	..	..	10	2
160	Charangaon .	732 00	366	366	1,747	863	884	12	13	33	50	624	401
161	Karla .. .	1,111.00	192	194	1,005	497	508	28	26	27	20	304	119
162	*Dolarkhed* . .	428.00					*Uninhabited*						
163	Golegaon ..	943.00	15	15	89	50	39	.	.	7	8	20	1
164	Gawandgaon ..	1,217.00	223	223	1,275	651	624	5	2	8	6	386	109
165	Pangara . .	572.23	51	51	230	120	110		.	..	..	79	28
166	Umara .	829.53	347	354	1,757	891	866	28	37	78	76	514	231
167	Sawargaon	3,846 00	390	390	1,947	1,000	947	20	25	231	226	446	110
168	Pangartati .	489 00	105	105	547	289	258	6	5	159	152	168	38
169	Padasingi .	1,105 00	111	111	557	270	287	3	1	22	23	134	41
170	*Chunchkhed Pimpalkhuta*	490 00					*Uninhabited*						
171	Alegaon ..	1,322.00	927	933	5,218	2,629	2,589	74	85	43	51	1,548	835
172	Shekapur	1,074.00	100	101	505	261	244	..	..	.	..	127	45

6 BALAPUR TAHSIL

MAIN WORKERS														
Total Main Workers (I-IX)		Cultivators (I)		Agricultural Labourers (II)		Household Industry, Manufacturing, Processing, Servicing and Repairs [V (a)]		Other Workers [III, IV, V (b) and VI to IX]		Marginal Workers		Non-Workers		Location Code No.
M	F	M	F	M	F	M	F	M	F	M	F	M	F	
(15)	(16)	(17)	(18)	(19)	(20)	(21)	(22)	(23)	(24)	(25)	(26)	(27)	(28)	(1)
478	346	156	75	198	264	65	3	59	4	12	46	393	489	116
155	41	90	14	45	25	9	..	11	2	3	97	102	126	117
138	118	57	37	56	80	.	.	25	1	..	1	90	109	118
							Uninhabited							119
							Uninhabited							120
9	1	.						9	1			12	18	121
458	361	197	76	215	279	10	5	36	1	26	44	330	347	122
23	21	4	3	17	18			2	.		.	12	12	123
42	36	6	1	33	34	1	1	2	.	.	3	30	20	124
391	355	213	172	123	181	22	1	33	1	..	8	302	292	125
1,062	745	421	178	498	559	2	..	141	8	7	5	871	1,077	126
632	494	333	126	241	360	9	2	49	6	10	1	454	567	127
376	129	158	23	150	104	..		68	2	99	252	218	309	128
92	18	37	1	42	17			13	..	90	94	73	116	129
123	91	49	23	63	66	3	2	8		.		88	101	130
253	201	108	32	136	169	2	.	7	.	.	1	155	221	131
90	53	51	16	35	37	1	.	3				73	85	132
212	135	108	28	81	103	4	2	19	2		.	144	228	133
603	379	205	49	302	324	10	4	86	2	1	9	517	660	134
							Uninhabited							135
753	650	216	142	404	486	10	3	123	19	124	131	496	546	136
613	357	242	97	217	240	14	7	140	13	41	112	433	507	137
181	128	123	84	42	44	2	..	14	..	8	75	113	98	138
240	199	133	109	92	96	1	..	14	.	..	..	138	147	139
82	77	2	..	68	77	..	..	12	..	..	..	42	33	140
770	527	395	254	276	254	23	4	76	15	39	53	532	695	141
289	132	121	29	139	102	3	..	26	1	15	29	183	278	142
39	34	17	9	10	23	6	..	6	2	2	5	22	22	143
87	15	55	6	32	9	.	.	..	..	..	.	53	120	144
133	4	102	..	30	4	..	.	1	..	.	.	100	225	145
							Uninhabited							146
196	117	87	40	80	76	4	1	25	..	35	93	177	191	147
41	25	22	2	18	23	..	..	1	..	..	..	29	42	148
153	79	60	13	71	64	7	..	15	2	..	..	105	168	149
163	95	48	..	89	94	1	..	25	1	26	77	139	138	150
191	189	88	77	84	112	..	..	19	..	6	6	130	151	151
90	79	49	41	39	38	..	..	2	..	.	3	58	75	152
392	330	121	90	191	235	..	..	80	5	8	9	294	315	153
							Uninhabited							154
92	23	31	2	52	21	..		9	..	18	69	67	83	155
							Uninhabited							156
82	64	20	17	60	46	..	..	2	1	5	8	45	34	157
173	151	87	66	66	82	..	..	20	3	6	43	112	95	158
40	23	21	12	17	11	..	..	2	..	2	19	21	17	159
504	351	231	5	229	341	5	.	39	5	15	73	344	460	160
317	251	132	100	125	142	5	1	55	8	64	110	116	147	161
							Uninhabited							162
32	30	28	24	4	6	..	..	..	..	..	..	18	9	163
393	337	207	174	161	163	5	..	20	..	45	39	213	248	164
65	55	36	26	22	29	..	..	7	..	..	..	55	55	165
530	460	197	145	272	306	2	..	59	9	61	85	300	321	166
573	451	141	48	393	400	..	..	39	3	59	155	368	341	167
165	118	62	45	94	73	..	..	9	..	46	63	78	77	168
165	161	103	81	54	80	..	..	8	..	.		105	126	169
							Uninhabited							170
1,433	605	443	69	580	498	54	10	356	28	70	197	1,126	1,787	171
176	141	121	101	43	36	3	3	9	1	..	.	85	103	172

VILLAGE PRIMARY CENSUS ABSTRACT

Location Code No.	Name of Village	Area of Village in hectares	No. of Occupied Residential Houses	No. of Households	Total Population (including Institutional and Houseless Population)			Scheduled Castes		Scheduled Tribes		Literates	
					P	M	F	M	F	M	F	M	F
(1)	(2)	(3)	(4)	(5)	(6)	(7)	(8)	(9)	(10)	(11)	(12)	(13)	(14)
173	Chinchkhed Patur	1,362.00	44	45	230	105	125	2	5	66	73	40	8
174	Malrajura . ..	994.00	206	208	1,111	571	540	10	10	152	130	273	113
175	Kosgaon .. .	917.00	51	51	263	145	118	7	2	127	110	76	14
176	Gondhalwadi ..	1,569.00	84	84	404	213	191	..	..	209	189	128	29
177	Sawarkhed ..	1,155.00	69	69	300	148	152	20	17	83	89	98	37
178	Pacharan .	925.00	64	64	366	183	183	..	..	181	180	96	21
179	Jamb . ..	659.00	87	87	411	199	212	..	..	58	68	99	44
180	Pimpardoli ..	2,075.00	153	153	828	434	394	26	29	77	65	185	74
181	Chikhalwal ..	1,721.00	139	139	675	338	337	5	4	240	237	94	50
182	Zarandi .. .	483.00	134	134	745	367	378	4	2	126	141	155	44
183	Umarwadi ..	116.00	42	42	226	111	115	1	2	85	97	57	23
184	Sonuna .	503.00	59	59	280	137	143	..	..	128	139	47	7
185	Pandhurna ..	2,107 00	117	117	644	312	332	7	4	137	145	170	63
186	Chondhi .. .	424.00	228	229	1,289	635	654	11	10	387	401	409	186
187	Andhar Sangavi ..	1,859.00	236	236	1,234	605	629	5	4	431	478	268	51
188	Charamuli ..	1,166.00	70	70	351	164	187	..	..	125	141	79	9
	Grand Total ..	129,829.49	31,872	32,503	167,454	85,573	81,881	3,434	3,451	6,603	6,564	51,250	26,463

6 BALAPUR TAHSIL

MAIN WORKERS														
Total Main Workers (I-IX)		Cultivators (I)		Agricultural Labourers (II)		Household Industry, Manufacturing, Processing, Servicing and Repairs [V (a)]		Other Workers [III, IV, V (b) and VI to IX]		Marginal Workers		Non-Workers		Location Code No.
M	F	M	F	M	F	M	F	M	F	M	F	M	F	
(15)	(16)	(17)	(18)	(19)	(20)	(21)	(22)	(23)	(24)	(25)	(26)	(27)	(28)	(1)
62	26	..	.	59	26	..	..	3	..	9	46	34	53	173
297	222	132	68	127	151	..	.	38	3	42	71	232	247	174
62	20	39	3	16	16	.	.	7	1	41	70	42	28	175
125	55	68	16	54	39	.	.	3	.	8	77	80	59	176
95	62	38	8	52	54	.	..	5	.	6	37	47	53	177
119	123	95	102	19	20	1	..	4	1	.	1	64	59	178
124	136	46	49	55	80	1	2	22	5	.		75	76	179
274	215	79	28	165	185	8		22	2	8	8	152	171	180
219	209	50	46	154	163	..	..	15	.	..	..	119	128	181
223	123	94	27	125	95	1	1	3	..	1	117	143	138	182
82	73	40	34	33	39	..	.	9	.	..	.	29	42	183
86	100	59	73	27	27	..	..	..	..	6	6	45	37	184
204	191	121	96	68	95	5		10	..	..	45	108	96	185
402	382	147	122	198	256	8	3	49	1	..	1	233	271	186
360	343	145	73	188	265	1	.	26	5	39	27	206	259	187
95	105	50	49	40	56	1	..	4	.	..	.	69	82	188
47,563	32,245	18,129	7,570	21,444	23,937	723	199	7,267	539	1,987	4,934	36,023	44,702	

URBAN PRIMARY CENSUS ABSTRACT

Location Code o.	Name of Town/Ward	Area of Town/Ward in Km.²	No. of Occupied Residential Houses	No. of Households	Total Population (including Institutional and Houseless Population)			Scheduled Castes		Scheduled Tribes		Literates	
					P	M	F	M	F	M	F	M	F
(1)	(2)	(3)	(4)	(5)	(6)	(7)	(8)	(9)	(10)	(11)	(12)	(13)	(14)
VIII	**Balapur Municipal Council.**	16.84	3,885	3,932	25,422	13,223	12,199	384	347	318	255	7,789	5,418
	Ward No. 1 ..		187	190	1,189	659	530	15	11	44	31	475	204
	Ward No. 2 ..		159	159	955	521	434	5	2	91	75	320	168
	Ward No. 3 ..		183	187	1,266	668	598	5	11	5	1	352	242
	Ward No. 4 ..		135	139	918	453	465	..	..	..	..	252	212
	Ward No. 5 ..		187	187	1,302	669	633	6	3	4	1	417	306
	Ward No. 6 ..		202	202	1,332	706	626	..	..	..	..	297	189
	Ward No. 7 ..		209	211	1,120	572	548	82	83	1	2	406	267
	Ward No. 8 ..		199	199	1,304	684	620	2	2	29	19	351	244
	Ward No. 9 ..		172	181	909	477	432	79	68	4	3	261	179
	Ward No. 10 ..		161	163	1,088	597	491	37	33	2	.	408	252
	Ward No. 11 ..		133	133	876	445	431	11	9	1	1	289	225
	Ward No. 12 ..		151	152	1,070	553	517	4	3	20	18	360	282
	Ward No.13 ..		176	176	965	507	458	80	67	4	5	389	274
	Ward No. 14 ..		196	197	1,122	572	550	5	6	90	85	446	341
	Ward No. 15 ..		218	218	1,087	551	536	42	40	8	5	389	289
	Ward No. 16 .		184	184	1,266	643	623		.	..	..	300	221
	Ward No. 17 ..		182	185	1,043	529	514	3	2	13	8	293	217
	Ward No. 18 ..		157	157	1,089	590	499	8	7	2	1	376	263
	Ward No. 19 ..		123	124	1,043	528	515	..	..	..	..	320	214
	Ward No. 20 ..		110	110	946	492	454	..	..	..	..	322	226
	Ward No 21 ..		130	135	1,094	563	531		..	..	..	199	218
	Ward No. 22 ..		150	162	1,198	617	581	..	..	..	..	308	232
	Ward No. 23 ..		181	181	1,240	627	613	..	..	..	..	259	203
IX	**Patur Municipal Council.**	5.18	2,200	2,236	14,269	7,461	6,808	319	302	130	112	4,654	3.051
	Ward No. 1 ..		116	116	667	328	339	72	88	..	.	167	101
	Ward No. 2 ..		125	125	758	392	366	148	143	..	..	216	91
	Ward No. 3 ..		105	110	626	334	292	29	19	2	..	252	135
	Ward No 4 ..		87	88	484	253	231	..	..	..	..	188	108
	Ward No. 5 .		143	143	749	400	349	3	.	2	3	282	166
	Ward No. 6 ..		132	136	740	388	352	7	6	1	2	264	160
	Ward No. 7 ..		83	83	672	335	337	..	..	1	1	191	156
	Ward No. 8 .		133	134	832	432	400	14	13	25	26	304	231
	Ward No. 9 ..		122	128	702	377	325	1	..	5	5	269	161
	Ward No. 10 ..		128	133	695	371	324	19	12	16	13	243	140
	Ward No. 11 .		79	79	609	294	315	5	3	9	10	201	173
	Ward No. 12 ..		71	72	569	294	275	..	..	29	25	221	191
	Ward No. 13 ..		116	116	725	379	346	19	18	..	..	201	118
	Ward No. 14 ..		88	88	745	395	350	..	..	10	8	224	149
	Ward No. 15 ..		105	105	755	399	356	..	..	..	..	218	155
	Ward No. 16 ..		65	65	579	293	286	.	..	..	..	139	96
	Ward No. 17 ..		123	129	963	501	462	..	..	..	..	256	194
	Ward No. 18 ..		110	117	819	424	395	..	..	.	..	171	129
	Ward No. 19 ..		140	140	776	413	363	..	..	..		327	204
	Ward No. 20 ..		129	129	804	459	345	2	..	30	19	320	193

6 BALAPUR TAHSIL

MAIN WORKERS														
Total Main Workers (I-IX)		Cultivators (I)		Agricultural Labourers (II)		Household Industry, Manufacturing, Processing, Servicing and Repairs [V (a)]		Other Workers [III, IV, V (b) and VI to IX]		Marginal Workers		Non-Workers		Location Code No.
M	F	M	F	M	F	M	F	M	F	M	F	M	F	
(15)	(16)	(17)	(18)	(19)	(20)	(21)	(22)	(23)	(24)	(25)	(26)	(27)	(28)	(1)
6,288	1,528	860	104	2,036	1,178	147	50	3,245	196	55	112	6,880	10,559	VIII
256	199	69	16	109	170	7		71	3	2	.	401	331	
271	85	66	18	90	61	3	3	112	3	2	2	248	347	
346	55	42	1	147	39	13	2	144	13	2	13	320	530	
201	40	33	.	53	20	7		108	20		4	252	421	
340	71	62	3	74	40	4	3	200	25		2	329	560	
343	41	62	2	146	37	1		134	2		.	363	585	
267	163	70	20	94	142	1		102	1	14	21	291	364	
344	44	26	1	70	41	2	1	246	1	..	2	340	574	
242	164	7		141	157			94	7	1		234	268	
297	83	17	5	95	67	3	6	182	5	.		300	408	
211	26	33	.	79	24	2	1	97	1		1	234	404	
222	33	33	3	56	17	7	5	126	8	12	11	319	473	
229	47	52	1	20	25			157	21	1	1	277	410	
258	49	36		37	21	15	8	170	20	8	24	306	477	
272	66	33	6	84	50	1		154	10	..	..	279	470	
318	60	32	4	151	50	5	4	130	2	2	1	323	562	
261	114	37	11	99	90	8	4	117	9	5	11	263	389	
266	36	40		82	20	13	3	131	13		6	324	457	
267	20	18	1	112	8	30	2	107	9	.	..	261	495	
234	1	33	.	42	..	5		154	1		.	258	453	
267	20	14	1	78	10	18	7	157	2	2	5	294	506	
271	28	33	1	49	14	2	1	187	12	4	7	342	546	
305	83	12	.	128	75	.	.	165	8		1	322	529	
3,267	1,172	664	93	1,416	996	51	6	1,136	77	401	114	3,793	5,522	IX
161	100	37	5	96	91	3	1	25	3	6	5	161	234	
208	159	15	.	139	158			54	1			184	207	
157	97	44	20	73	74	3	1	37	2	12		165	195	
133	79	58	19	47	58	7		21	2	.		120	152	
191	85	35	3	59	75	5		92	7	4		205	264	
183	99	35	15	71	76	9	1	68	7	14	5	191	248	
99	5	36		35	2	..		28	3	51	6	185	326	
168	50	29	5	63	39	2		74	6	20	.	244	350	
187	113	19	3	85	103	2		81	7		1	190	211	
158	50	58	5	51	39	5	1	44	5	36	73	177	201	
141	23	25	4	42	7	..	.	74	12	2	1	151	291	
110	18	15	.	46	15	.		49	3	1		183	257	
203	92	19	4	141	83	.		43	5			176	254	
201	6	30	..	77	4			94	2	5	3	189	341	
148	6	15		62	3			71	3	33	2	218	348	
117	..	16		58	.			43	..	24		152	286	
171	2	38	..	64	2	10		59		104	12	226	448	
143	1	41	..	61	.	.		41	1	76	5	205	389	
200	119	60	9	87	108	3		50	2	7		206	244	
188	68	39	1	59	59	2	2	88	6	6	1	265	276	

GPN-A-177—DDCB—10-86—635—PA4*